

Straight Line Diagram

(Including Drain Pipes)

Northampton 48

January 2025

This document was produced by the Pennsylvania Department of Transportation (PENNDOT) as an internal management tool for State maintained highways and is not to be used for other purposes. The printed information was compiled from the Department's computerized Roadway Management System (RMS) and is subject to change without notice. Use of any or all of the printed information for purposes other than those intended by the Department may not satisfy other accuracy and completeness requirements and the Department does not warrant that such printed information is accurate or complete.

ROADWAY MANAGEMENT SYSTEM INDEX FOR SR'S LOCATED IN THE COUNTY OF NORTHAMPTON

SR	BGN	PAGE	END	PAGE	SR	BGN	PAGE	END	PAGE	SR	BGN	PAGE	END	PAGE
00222		1		13	1040		268		268	3017		401		404
00333		14		29	1042		269		269	3018		405		407
00788		30		40	2001		270		271	3019		408		410
0145		41		46	2002		272		272	3020		411		415
0191		47		65	2003		273		274	3021		416		418
0248		66		89	2004		275		275	3022		419		419
0329		90		95	2005		276		281	3023		420		421
0378		96		99	2006		282		289	3024		422		422
0412	100		107		2007		290		290	3025		423		423
0512	108		131		2008		291		292	4001		424		428
0611	132		154		2009		293		293	4002		429		430
0873	155		155		2010		294		295	4003		431		437
0946	156		169		2011		296		296	4004		438		439
0987	170		174		2012		297		305	4005		440		442
1001	175		178		2013		306		306	4006		443		444
1002	179		185		2014		307		310	4007		445		446
1003	186		187		2016		311		312	4008		447		449
1004	188		191		2017		313		317	4009		450		450
1005	192		195		2018		318		324	4010		451		452
1006	196		197		2019		325		329	4011		453		453
1007	198		199		2020		330		339	4012		454		455
1008	200		201		2021		340		342	4013		456		457
1009	202		205		2022		343		343	4014		458		463
1010	206		207		2023		344		344	4015		464		465
1011	208		210		2024		345		346	4016		466		466
1012	211		212		2025		347		352	4017		467		467
1013	213		215		2026		353		356	4018		468		468
1014	216		217		2027		357		357	4019		469		473
1015	218		223		2028		358		362	4020		474		476
1016	224		229		2029		363		363	4021		477		478
1017	230		234		2030		364		365	4022		479		480
1018	235		237		2031		366		366	4023		481		481
1019	238		238		2032		367		368	4025		482		486
1020	239		242		2034		369		369	4027		487		488
1021	243		244		2036		370		370	8001		489		491
1022	245		245		2038		371		372	8002		492		492
1023	246		247		2040		373		373	8003		493		494
1024	248		249		2042		374		374	8004		495		496
1025	250		250		3001		375		375	8005		497		498
1026	251		253		3002		376		377	8006		499		500
1027	254		254		3003		378		378	8007		501		502
1028	255		255		3004		379		381	8008		503		503
1029	256		256		3005		382		382	8009		504		505
1030	257		257		3006		383		383	8010		506		506
1031	258		259		3007		384		387	8011		507		508
1032	260		260		3011		388		392	8012		509		509
1033	261		263		3012		393		393	8013		510		510
1035	264		265		3014		394		394	8014		511		512
1037	266		266		3015		395		398	8015		513		513
1039	267		267		3016		399		400	8016		514		514

ROADWAY MANAGEMENT SYSTEM

S R	BGN PAGE	END PAGE	S R	BGN PAGE	END PAGE	S R	BGN PAGE	END PAGE
8017	515	516						
8018	517	518						
8019	519	520						
8021	521	522						
8023	523	524						
9101	525	525						
9402	526	526						
9404	527	528						
9406	529	529						
9412	530	530						



December 30, 2024

Pennsylvania State Roads - Straight Line Diagrams

Contained within this document are the 2025 Pennsylvania Straight Line Diagrams (SLDs) for State Routes by county within a particular PennDOT district. At the end of each year, PennDOT takes a snapshot of its current SLD database and creates PDF files from the SLD snapshot. The SLDs are a graphical representation of State Routes (SRs) that PennDOT maintains. The information shown on the SLD is generated from data found in PennDOT's Roadway Management System (RMS) database. The data from RMS is constantly being updated to match actual roadway inventory data found on Pennsylvania's state highways. PennDOT's SR system is explained briefly in this document along with symbol definitions for each type of roadway feature or attribute found on the SLD. This PDF version of the SLD contains an individual county list of all state roads found in that county. The SRs found on the list are linked to the actual pages that show the individual SLDs. To find an SLD for a particular road that you want, simply point to that road on the SR index list and click on it to jump to the beginning page of that SLD.

If you have any questions or comments concerning information found in this document, please contact Ty Reed, Chief, Roadway Inventory and Testing Unit, Asset Management Division, Bureau of Operations, by calling (717) 787-7294.

Additional information on state owned highways is available from your local PENNDOT Engineering District Office, RMS Unit, RMS Coordinator.

Straight Line Diagram Disclaimer: This document is for informational purposes only and may be viewed by anyone. No part of the information contained in this document may be altered or redistributed without prior written consent of PENNDOT. Straight Line Diagram information is provided "as is" without warranty of any kind, either expressed or implied. This information could include technical inaccuracies or errors of omission. Changes may be made periodically to the information herein.

Copyright © 2024 by the Commonwealth of Pennsylvania. All rights reserved.



Asset Management Division

Mission Statement

To protect and preserve Pennsylvania's infrastructure by providing meaningful, timely, and accurate pavement and roadway management, design, standards, strategies, inventory and condition, as well as fair, consistent and efficient application of Commonwealth laws and regulations.

CUSTOMER SERVICE RATING FORM

Straight Line Diagram (SLD) – Customer Service Rating

As means to improve customer service, we would like you to rate the product/ service you have received, by circling a “grade” from “A” (excellent) to “E” (fail).

A B C D E

If your rating is not an “A,” please let us know what we could do better.

Name and Organization (optional)

Thank You.

(Fold along line, and tape or staple together before mailing)

Bureau of Operations
Asset Management Division – PennDOT Annex
907 Elmerton Avenue
Harrisburg, PA 17110
ATTN: Ty Reed

(Cut along dashed line)

PENNSYLVANIA DEPARTMENT OF TRANSPORTATION

Bureau of Operations, Asset Management Division

Location Referencing System (LRS) – Definitions, Uses & Testing

The Department's LRS, implemented in 1987, is the mechanism to designate the State highway network, to define roadway lengths, locations, and route connectivity, and to serve as the basis for the collection, storage, and integration of roadway information.

An LRS key is a unique series of numbers that identifies the location of each point or feature along a State route. The fourteen digit number is an integral part of the Roadway Management System (RMS) where roadway data is stored. 07/4016/0100/0857 is an example of an LRS key, which identifies County (CO) = 07, State Route (SR) = 4016, Segment (SEG) = 0100, and Offset = 0857.

County (CO)

Each of Pennsylvania's sixty-seven counties is identified by a number.

Name	#	Name	#	Name	#	Name	#
Adams	1	Clinton	18	Lackawanna	35	Potter	52
Allegheny	2	Columbia	19	Lancaster	36	Schuylkill	53
Armstrong	3	Crawford	20	Lawrence	37	Snyder	54
Beaver	4	Cumberland	21	Lebanon	38	Somerset	55
Bedford	5	Dauphin	22	Lehigh	39	Sullivan	56
Berks	6	Delaware	23	Luzerne	40	Susquehanna	57
Blair	7	Elk	24	Lycoming	41	Tioga	58
Bradford	8	Erie	25	McKean	42	Union	59
Bucks	9	Fayette	26	Mercer	43	Venango	60
Butler	10	Forest	27	Mifflin	44	Warren	61
Cambria	11	Franklin	28	Monroe	45	Washington	62
Cameron	12	Fulton	29	Montgomery	46	Wayne	63
Carbon	13	Greene	30	Montour	47	Westmoreland	64
Centre	14	Huntingdon	31	Northampton	48	Wyoming	65
Chester	15	Indiana	32	Northumberland	49	York	66
Clarion	16	Jefferson	33	Perry	50	Philadelphia	67
Clearfield	17	Juniata	34	Pike	51		

State Route (SR)

State Routes (SR's) are identified by four-digit numbers. SR numbers are assigned as follows:

- | | |
|--|-----------|
| 1. Traffic Routes: Routes designated as Interstates, US or PA Routes | 0001-0999 |
| 2. Quadrant Routes (Non-Traffic Routes) | 1001-4999 |
| 3. Relocated Traffic Routes | 6000-6999 |
| 4. Turned Back, Abandoned, or Null Routes | 7000-7999 |
| 5. Interchanges | 8001-8999 |
| 6. WYE's | 9101-9199 |
| 7. Rest Areas | 9201-9299 |
| 8. Truck Escape Ramps | 9301-9399 |
| 9. Others | 9401-9499 |
| 10. Park and Rides | 9501-9599 |

Even/Odd Convention: Even numbers are typically given to SR's in the East/West direction, and odd numbers to SR's that run North/South. This convention applies to Interstate Routes (except those that are Beltways or Spurs), and Quadrant Routes. This convention may or may not apply to PA or US Traffic Routes.

Hierarchy: If two or more traffic routes occupy the same section of roadway, the SR number is based on the "higher" type route, according to the following hierarchy. If the traffic routes are the same hierarchy class, then the SR number is assigned the lower numbered traffic route (Figure 1).

1. Interstates
2. U.S. Routes
3. PA Routes
4. Quadrant Routes

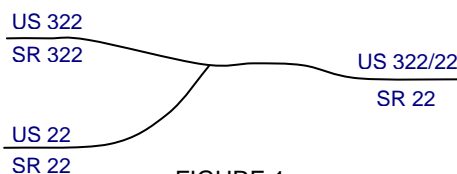


FIGURE 1

Other Numbering Conventions:

1. The first digit of a quadrant route is based on which quadrant of the county the route is located, as shown in the following diagram (Figure 2).
2. The last three digits of a Relocated Traffic Route are the same as the Traffic Route that was relocated.
3. Interchanges are numbered sequentially. Odd numbers are given to interchanges along SR's in the North/South direction; even numbers are given to interchanges along SR's in the East/West direction (Figure 3).
4. WYE's are given odd numbers if the connecting SR is odd numbered, and even numbers if the connecting SR is even numbered.
5. Rest Areas or Truck Escape Ramps are given odd numbers if they connect to the Southbound or Westbound side of an SR, and even numbers if they connect to the Northbound or Eastbound side.

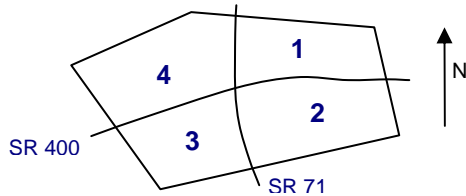


FIGURE 2

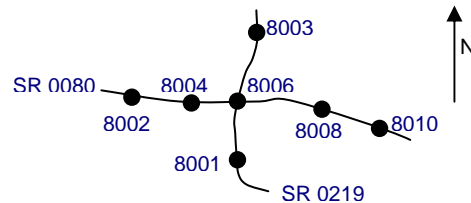


FIGURE 3

Segment (SEG)

State routes are divided into segments, which are approximately one-half mile long, and are identified by a four-digit number. Segment begin and end points are placed at physical features where possible. Segment numbers increase in the North or East direction, and typically by 10's (Figure 4). Segments are even numbered on undivided roadways, and in the Northbound or Eastbound direction of divided roadways. Segments are odd numbered in the Southbound or Westbound direction of divided roadways (Figure 5). Interstate segments are associated with the mile posts (Figure 6).

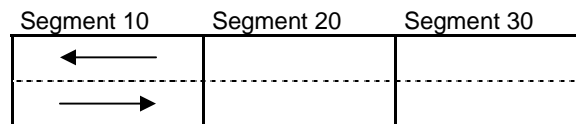
Undivided Roadways

FIGURE 4

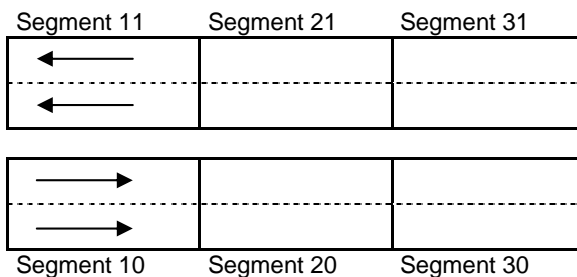
Divided Roadways

FIGURE 5

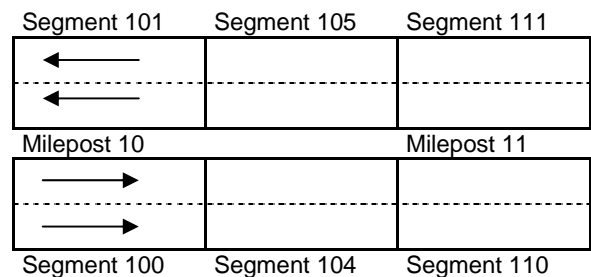
Interstate Roadways

FIGURE 6

Turned Back, Abandoned, and Null Segments are given numbers in the range of 7000-7999. For two coinciding State routes, the route with "lower" hierarchy is "nulled."

Segment numbering restarts on Traffic Routes at County boundaries, except Interstates (Figure 7).

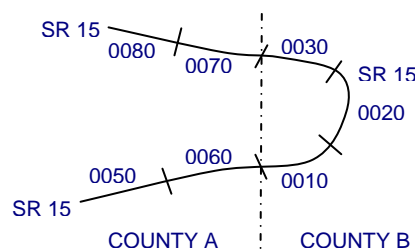


FIGURE 7

Offset

The offset, a subdivision of the segment, is the distance (in feet) from the beginning of the segment, expressed as a four-digit number. Offsets are measured in the increasing segment direction.

Segment Markers

Segment markers, which allow for easy identification of the LRS location on the State highway system, indicate the State route and segment number at the point that each segment is entered. If the beginning of a segment occurs at a physical feature, then the point of reference is at the physical feature and not the sign. At intersections, signs are used to identify beginning or ending State routes or segments.



Users of the LRS

Locations of all intersections, structures, and other points of interest are field verified and inventoried in the RMS. This information can be displayed on Straight Line Diagrams (SLD's) which can be viewed in the RMS, or hardcopy form. SLD books are refreshed and printed annually for distribution to the Department's District and County offices, as well as too many external entities.

A list of those within the Department that use the LRS to identify locations in the RMS and in the field includes personnel from the following organizations: Pavement Testing, County Maintenance, Traffic, Design, Surveys, Construction, Bridge, Permits, Crash Review, Planning and Programming, Posted & Bonded Roads, Tort Liability, and Emergency Management.

Users outside the Department include: County & Municipal governments, County 911, Planning Commissions, Federal Highway Administration, State & Local Police, Local Emergency Management, Delivery Services (UPS, Fed Ex, etc.), Fire Departments, Utility Companies, Contractors, and Consultants.

Without segment markers located in the field, all of these users would have to rely solely on the SLD, which would be extremely cumbersome at best and impossible for some.

Verification, QA & QC

In order to assure that LRS information is indicated properly in the RMS, on SLD's, and in the field, LRS Quality Assurance (QA) and Quality Commitment (QC) programs are performed each year. The Bureau of Operations, Asset Management Division, Roadway Inventory & Testing Unit (RITU) performs all Statewide QC testing. Field verification and QA is also performed by RITS, except in Engineering Districts 2-0, 11-0, and 12-0, where it is done "in-house." Each Engineering District is responsible for its own LRS completeness and maintenance with respect to the RMS.

Twenty percent of each county is field tested annually as part of the QA program, and five percent of each county is tested for the annual QC program. The goal of the QC program is to maintain at least 90% accuracy between the RMS and the actual field locations of highway features. Annual QC ratings are developed and reported to the Engineering Districts.









































Field testing is performed by two-person teams (a permanent employee that operates the test, and a temporary employee that drives the device) with the use of vans equipped with an on-board computer and a Data Measurement Subsystem. Testing is typically performed during the months of April through November.

Vehicle location and roadway features are displayed on the van's computer screen in SLD format, and the software accepts operator inputs verifying or modifying roadway feature locations, as well as comments. Though the system can function at greater speed, test speeds are typically less than 25 mph to ensure accuracy.

There are five categories of information that is verified and/or modified:

1. State Route Length
2. Segment Length
3. Roadway Geometry (lane count, pavement & shoulder types & widths)
4. Intersecting Feature Location (intersections & bridges)
5. Segment Marker Location

STRAIGHT LINE DIAGRAM (SLD) ANNUAL REFRESH ATTRIBUTE KEY PAGE 1 OF 2

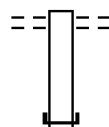
 SEGMENT MARKER	 AHEAD LEFT INTER STATE OWNED	 RAILROAD CROSSING	 INTERSTATE MILEPOST
 TURNBACK	 AHEAD LEFT INTER NON-STATE	 RAILROAD OVER-PASS	 MFC BEGIN
 NULL	 AHEAD RIGHT INTE STATE OWNED	 OVER-PASS	 MUNICIPAL BOUNDARY
 UNDIVIDED HIGHWAY	 AHEAD RIGHT INTE NON-STATE	 BRIDGE END	 VILLAGE BEGIN
 PHYSICALLY DIVIDED	 BACK LEFT INTER STATE OWNED	 BRIDGE BEGIN	AH - LENGTH FORWARD TO NEXT SEGMENT BEGIN BK - LENGTH BACKWARD TO PREVIOUS SEGMENT BEGIN
 PAINT DIVIDED	 BACK LEFT INTER NON-STATE	 TUNNEL	
 INTERSECTION AHEAD	 BACK RIGHT INTER STATE OWNED	 SIGN STRUCTURE	MFC - MAINTENANCE FUNCTIONAL CLASS A = INTERSTATE EXPRESSWAY AND/OR PRINCIPLE ARTERIAL C = MINOR ARTERIAL D = COLLECTOR E = LOCAL ACCESS F = INTERCHANGE RAMP
 INTERSECTION BACK	 BACK RIGHT INTER NON-STATE	 P3 BRIDGE	
 REFERENCE AHEAD/BACK	 T-LEFT INTERSEC STATE OWNED	 RETAINING WALL	
 DIVIDED CONNECTOR	 T-LEFT INTERSEC NON-STATE	 BRIDGE/CULVERT UNDER FILL	NULL AND TURNBACK SEGMENTS ARE DISPLAYED IN THE DEPARTMENT'S ROADWAY MANAGEMENT SYSTEM (RMS) AS 100 FEET IN LENGTH. ACTUAL SEGMENT AND SECTION LENGTHS MAY VARY SIGNIFICANTLY
 CROSS INTERSEC STATE OWNED	 T-RIGHT INTERSEC STATE OWNED	 PIPE (STAMPP)	
 CROSS INTERSEC NON-STATE	 T-RIGHT INTERSEC NON-STATE	 ROTARY INTERSEC	

EXTRACT DATE: 12/28/2024 ROADWAY MANAGEMENT SYSTEM PAGE NUMBER: 530
PRINT DATE: 12/30/2024 SLD COUNTY/SR - ANNUAL PRINT COUNTY: NORTHAMPTON

DIR: B TOTAL LEN: .149 MI. DIST: 05-5 SR: 9412
LEFT MUN: BETHLEHEM CITY C RIGHT MUN: BETHLEHEM CITY C

000787 FT

000234 FT

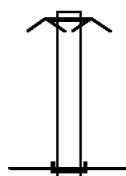


000787 FT

SILVEX RD
(TWP)
000234 FT 0 0 00000 0 00 0000+00
INTER-BK SR9412 PARKNRIDE

5 0020/0000 LENGTH(AH 0553 BK 0234)

000000 FT

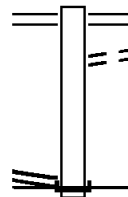


GOVT-PARKNRIDE
0010/0234 ROAD CLOSED AHEAD
000000 FT 0 0 00000 0 00 0000+00
NC PA RK-N-RIDE LOT
INTER-BK SR9412-0020:0000 PARKNR
(TWP)
MFC BEGIN = F

5 0010/0000 LENGTH(AH 0234 BK 0000)

EXTRACT DATE: 12/28/2024 ROADWAY MANAGEMENT SYSTEM PAGE NUMBER: 529
 PRINT DATE: 12/30/2024 SLD COUNTY/SR - ANNUAL PRINT COUNTY: NORTHAMPTON
 DIR: N TOTAL LEN: .106 MI. DIST: 05-5 SR: 9406
 LEFT MUN: BETHLEHEM CITY C RIGHT MUN: BETHLEHEM CITY C

000560 FT
 0 0 00000 0 00 0000+00 000000 FT
 HELLERTOWN RD
 (SR0412 SEG 0100/2149) 0010/0000



000560 FT SHIMERSVILLE RD
 0010/0560 (SR2014 SEG 0020/0000)
 TO 2014/0020 SH
 0010/0464 (CONN)
 NC JU GHANDLE RD
 INTER-BK HELLERTOWN RD
 000000 FT (SR0412 SEG 0100/2149)
 MFC BEGIN = F
 0010/0000 LENGTH(AH 0560 BK 0000)

EXTRACT DATE: 12/28/2024 ROADWAY MANAGEMENT SYSTEM PAGE NUMBER: 528
PRINT DATE: 12/30/2024 SLD COUNTY/SR - ANNUAL PRINT COUNTY: NORTHAMPTON
DIR: B TOTAL LEN: .956 MI. DIST: 05-5 SR: 9404
LEFT MUN: BETHLEHEM TOWNSHIP T RIGHT MUN: BETHLEHEM TOWNSHIP T

004550 FT



004550 FT 0 0 00000 0 00 0000+00
INTER-BK LOT 30
(SR9404 SEG 0030/1450)

EXTRACT DATE: 12/28/2024 ROADWAY MANAGEMENT SYSTEM PAGE NUMBER: 527
PRINT DATE: 12/30/2024 SLD COUNTY/SR - ANNUAL PRINT COUNTY: NORTHAMPTON

DIR: B TOTAL LEN: .956 MI.
LEFT MUN: BETHLEHEM TOWNSHIP T

DIST: 05-5 SR: 9404
RIGHT MUN: BETHLEHEM TOWNSHIP T

LOT 40
(SR9404 SEG 0040/0000)
FROM 9404/0010 SH
(CONN)

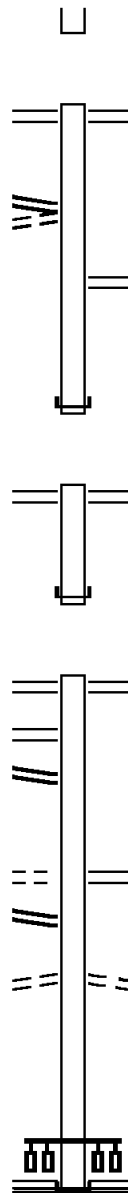
0030/1450

002650 FT

002150 FT

LOT 20
(SR9404 SEG 0020/0500) 0010/2099
LOT 20
(SR9404 SEG 0020/0000) 0010/1771

TO 9404/0030 SH
(CONN) 0010/0612
LOT 30
(SR9404 SEG 0030/0000) 0010/0413
TO 2020/0110 SH
(CONN) 0010/0101
000000 FT



0040/0000 LENGTH(AH 0500 BK 1900)

0030/1900 LOT 30
(SR9404 SEG 0030/0825)

0030/0825 LOT 10
(SR9404 SEG 0030/1900)

002650 FT 0 0 00000 0 00 0000+00
INTER-BK PARK AND RIDE DR

0030/0000 (SR9404 SEG 0010/0413)
LENGTH(AH 1900 BK 0500)

0020/0500 LOT 10
(SR9404 SEG 0010/2099)

002150 FT 0 0 00000 0 00 0000+00
INTER-BK LOT 10

0020/0000 (SR9404 SEG 0010/1771)
LENGTH(AH 0500 BK 2150)

0010/2150 PARK-N-RIDE DR
(SR9404 SEG 0010/0612)

0010/0612 LOT 10
(SR9404 SEG 0010/2150)

0010/0101 FROM 2020/0110 SH
(CONN)

000000 FT 0 0 00000 0 00 0000+00
NC PARK-N-RIDE DR

WILLIAM PENN HW
(SR2020 SEG 0110/0352)

INTER-BK EMRICK BL
(TWP)

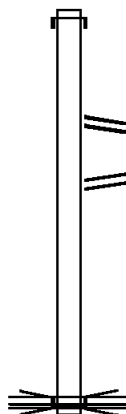
0010/0000 MFC BEGIN = F
LENGTH(AH 2150 BK 0000)

EXTRACT DATE: 12/28/2024 ROADWAY MANAGEMENT SYSTEM PAGE NUMBER: 526
PRINT DATE: 12/30/2024 SLD COUNTY/SR - ANNUAL PRINT COUNTY: NORTHAMPTON

DIR: E TOTAL LEN: .415 MI. DIST: 05-5 SR: 9402
LEFT MUN: HANOVER T RIGHT MUN: HANOVER T

002193 FT

000000 FT



002193 FT
INTER-AHD LEHIGH VALLEY THRUWAY
0010/2193 (SR0022 SEG 0010/2204)

0010/1073 RAMP MB RD
(SR8002 SEG 0770/1066)

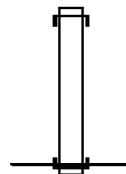
0010/0396 RAMP MA RD
(SR8002 SEG 0760/0000)
000000 FT 0 0 00000 0 00 00000+00

OP ID 39/1009/0050/0000
NC SR 9402 SH
INTER-BK (SR9406 SH
(SR9406 SEG 0010/2303)
MFC BEGIN = F
BK-LEHIGH (39)
0010/0000 LENGTH(AH 2193 BK 0000)

EXTRACT DATE: 12/28/2024 ROADWAY MANAGEMENT SYSTEM PAGE NUMBER: 525
 PRINT DATE: 12/30/2024 SLD COUNTY/SR - ANNUAL PRINT COUNTY: NORTHAMPTON
 DIR: N TOTAL LEN: .046 MI. DIST: 05-5 SR: 9101
 LEFT MUN: LEHIGH T RIGHT MUN: LEHIGH T

000242 FT

000000 FT



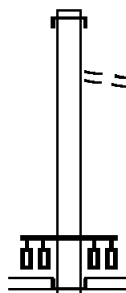
000242 FT
 INTER-AHD BLUE MOUNTAIN DR
 0010/0242 (SR4001 SEG 0014/0369)
 000000 FT 0 0 00000 0 00 0000+00
 NC BL BLUE MOUNTAIN DR CONN
 INTER-BK RIVERVIEW DR
 (SR0145 SEG 0004/1216)
 MFC BEGIN = F
 0010/0000 LENGTH(AH 0242 BK 0000)

EXTRACT DATE: 12/28/2024 ROADWAY MANAGEMENT SYSTEM PAGE NUMBER: 524
PRINT DATE: 12/30/2024 SLD COUNTY/SR - ANNUAL PRINT COUNTY: NORTHAMPTON

DIR: N TOTAL LEN: .701 MI. DIST: 05-5 SR: 8023
LEFT MUN: PALMER T RIGHT MUN: PALMER T

003699 FT

003001 FT

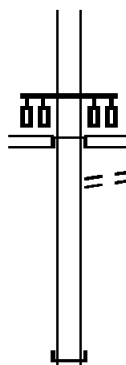


003699 FT
INTER-AHD SR 0033 SH
0750/0698 (SR0033 SEG 0110/0869)
FROM 1002/0061 SH
0750/0175 (CONN)
003001 FT 0 0 00000 0 00 0000+00
NC RAMP B RD
MAIN ST
(SR1002 SEG 0060/0473)
(SR1002 SEG 0061/0469)
INTER-BK RAMP A RD
(SR8023 SEG 0010/1000)
0750/0000 LENGTH(AH 0698 BK 1076)

EXTRACT DATE: 12/28/2024 ROADWAY MANAGEMENT SYSTEM PAGE NUMBER: 523
PRINT DATE: 12/30/2024 SLD COUNTY/SR - ANNUAL PRINT COUNTY: NORTHAMPTON

DIR: N TOTAL LEN: .701 MI. DIST: 05-5 SR: 8023
LEFT MUN: PALMER T RIGHT MUN: PALMER T

001925 FT



INTER-AHD RAMP D RD
(SR8023 SEG 0250/0000)
MAIN ST
(SR1002 SEG 0054/0761)
(SR1002 SEG 0055/0763)

0500/1076

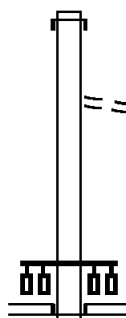
0500/0960 TO 1002/0055 SH
(CONN)

001925 FT 0 0 00000 0 00 0000+00

NC RAMP C RD
INTER-BK SR 0033 SH

0500/0000 (SR0033 SEG 0111/0689)
LENGTH(AH 1076 BK 0925)

001000 FT



INTER-AHD SR 0033 SH
0250/0925 (SR0033 SEG 0101/1286)

FROM 1002/0054 SH
0250/0150 (CONN)

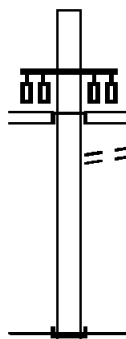
001000 FT 0 0 00000 0 00 0000+00

NC RAMP D RD
MAIN ST
(SR1002 SEG 0054/0761)
(SR1002 SEG 0055/0763)

INTER-BK RAMP C RD
(SR8023 SEG 0500/1076)

0250/0000 LENGTH(AH 0925 BK 1000)

000000 FT



INTER-AHD RAMP B RD
(SR8023 SEG 0750/0000)
MAIN ST
(SR1002 SEG 0061/0469)
(SR1002 SEG 0060/0473)

0010/1000

0010/0785 TO 1002/0060 SH
(CONN)

000000 FT 0 0 00000 0 00 0000+00

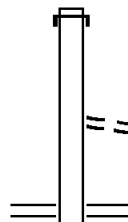
NC RAMP A RD
INTER-BK SR 0033 SH
(SR0033 SEG 0100/1712)
MFC BEGIN = F

0010/0000 LENGTH(AH 1000 BK 0000)

EXTRACT DATE: 12/28/2024 ROADWAY MANAGEMENT SYSTEM PAGE NUMBER: 522
PRINT DATE: 12/30/2024 SLD COUNTY/SR - ANNUAL PRINT COUNTY: NORTHAMPTON
DIR: E TOTAL LEN: .724 MI. DIST: 05-5 SR: 8021
LEFT MUN: BETHLEHEM TOWNSHIP T RIGHT MUN: BETHLEHEM TOWNSHIP T

003823 FT

002473 FT



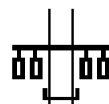
003823 FT
INTER-AHD SR 0033 SH
0750/1350 (SR0033 SEG 0014/1270)

0750/0200 FROM 2020/0110 SH
002473 FT (CONN)
0 0 00000 0 00 0000+00
NC RAMP L RD
WILLIAM PENN HW
(SR2020 SEG 0110/1469)

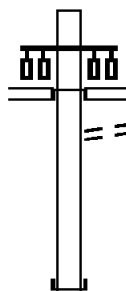
EXTRACT DATE: 12/28/2024 ROADWAY MANAGEMENT SYSTEM PAGE NUMBER: 521
PRINT DATE: 12/30/2024 SLD COUNTY/SR - ANNUAL PRINT COUNTY: NORTHAMPTON

DIR: E TOTAL LEN: .724 MI.
LEFT MUN: BETHLEHEM TOWNSHIP T

DIST: 05-5 SR: 8021
RIGHT MUN: BETHLEHEM TOWNSHIP T



INTER-BK RAMP J RD
(SR8021 SEG 0010/0917)
0750/0000 LENGTH(AH 1350 BK 0771)



001702 FT

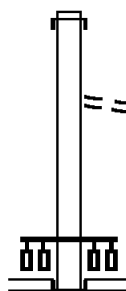
INTER-AHD RAMP I RD
(SR8021 SEG 0250/0000)
WILLIAM PENN HW
(SR2020 SEG 0110/1005)

0500/0771

0500/0679 TO 2020/0110 SH
(CONN)

001702 FT 0 0 00000 0 00 0000+00

NC RAMP K RD
INTER-BK SR 0033 SH
(SR0033 SEG 0015/0881)
0500/0000 LENGTH(AH 0771 BK 0785)



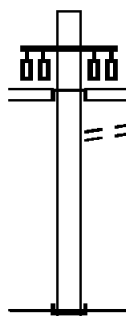
000917 FT

INTER-AHD SR 0033 SH
0250/0785 (SR0033 SEG 0013/2201)

0250/0120 FROM 2020/0110 SH
(CONN)

000917 FT 0 0 00000 0 00 0000+00
NC RAMP I RD
WILLIAM PENN HW
(SR2020 SEG 0110/1005)

INTER-BK RAMP K RD
(SR8021 SEG 0500/0771)
0250/0000 LENGTH(AH 0785 BK 0917)



000000 FT

INTER-AHD RAMP L RD
(SR8021 SEG 0750/0000)
WILLIAM PENN HW
(SR2020 SEG 0110/1469)

0010/0917

0010/0795 TO 2020/0110 SH
(CONN)

000000 FT 0 0 00000 0 00 0000+00

NC RAMP J RD
INTER-BK SR 0033 SH
(SR0033 SEG 0012/1925)
MFC BEGIN = F
0010/0000 LENGTH(AH 0917 BK 0000)

EXTRACT DATE: 12/28/2024 ROADWAY MANAGEMENT SYSTEM PAGE NUMBER: 520
PRINT DATE: 12/30/2024 SLD COUNTY/SR - ANNUAL PRINT COUNTY: NORTHAMPTON

DIR: E TOTAL LEN: .722 MI. DIST: 05-5 SR: 8019
LEFT MUN: BETHLEHEM TOWNSHIP T RIGHT MUN: BETHLEHEM TOWNSHIP T

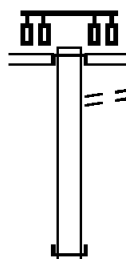
003810 FT

003810 FT
INTER-AHD RAMP E RD
(SR8019 SEG 0250/0000)
FREEMANSBURG AV
(SR2018 SEG 0064/0000)
(SR2018 SEG 0065/0000)

0500/1051
0500/0954 TO 2018/0063 SH
(CONN)

002759 FT

002759 FT 0 0 00000 0 00 0000+00
NC RAMP G RD
INTER-BK SR 0033 SH
(SR0033 SEG 0009/1114)

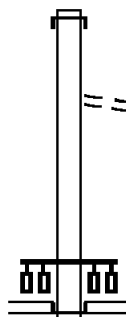


EXTRACT DATE: 12/28/2024 ROADWAY MANAGEMENT SYSTEM PAGE NUMBER: 519
PRINT DATE: 12/30/2024 SLD COUNTY/SR - ANNUAL PRINT COUNTY: NORTHAMPTON

DIR: E TOTAL LEN: .722 MI.
LEFT MUN: BETHLEHEM TOWNSHIP T

DIST: 05-5 SR: 8019
RIGHT MUN: BETHLEHEM TOWNSHIP T

001876 FT



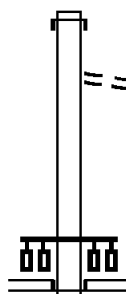
0500/0000 LENGTH(AH 1051 BK 0883)

INTER-AHD SR 0033 SH
0250/0883 (SR0033 SEG 0007/2331)

FROM 2018/0062 SH
0250/0143 (CONN)
001876 FT 0 0 00000 0 00 0000+00
NC RAMP E RD
FREEMANSBURG AV
(SR2018 SEG 0065/0000)
(SR2018 SEG 0064/0000)

INTER-BK RAMP G RD
0250/0000 (SR8019 SEG 0500/1051)
LENGTH(AH 0883 BK 0666)

001210 FT

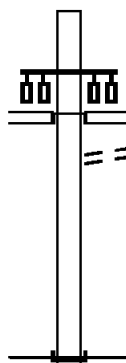


INTER-AHD SR 0033 SH
0020/0666 (SR0033 SEG 0006/2978)

FROM 2018/0064 SH
0020/0143 (CONN)
001210 FT 0 0 00000 0 00 0000+00
NC RAMP H RD
FREEMANSBURG AV
(SR2018 SEG 0065/0518)
(SR2018 SEG 0064/0518)

INTER-BK MALL ENTRANCE RD
0020/0000 (PRDR)
LENGTH(AH 0666 BK 1210)

000000 FT



INTER-AHD MALL ENTRANCE RD
(PRDR)
FREEMANSBURG AV
(SR2018 SEG 0065/0518)
(SR2018 SEG 0064/0518)

0010/1210 TO 2018/0064 SH
0010/1079 (CONN)

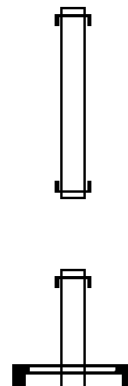
000000 FT 0 0 00000 0 00 0000+00
NC RAMP F RD

INTER-BK SR 0033 SH
(SR0033 SEG 0006/2148)
MFC BEGIN = F
0010/0000 LENGTH(AH 1210 BK 0000)

EXTRACT DATE: 12/28/2024 ROADWAY MANAGEMENT SYSTEM PAGE NUMBER: 518
PRINT DATE: 12/30/2024 SLD COUNTY/SR - ANNUAL PRINT COUNTY: NORTHAMPTON
DIR: N TOTAL LEN: 1.850 MI. DIST: 05-5 SR: 8018
LEFT MUN: LOWER SAUCON T RIGHT MUN: LOWER SAUCON T

009768 FT

008598 FT



009768 FT
INTER-AHD SR 0033 SH
0500/1170 (SR0033 SEG 0004/0000)

008598 FT 0 0 00000 0 00 0000+00
NC RAMP C RD
INTER-BK SR 0078 SH
(SR0078 SEG 0715/0583)
5 0500/0000 LENGTH(AH 1170 BK 2265)

INTER-AHD SR 0078 SH
0250/2265 (SR0078 SEG 0711/0279)

SIGN: CANTILEVER
0250/1300 BMSID 48/8018/0250/1300

EXTRACT DATE: 12/28/2024 ROADWAY MANAGEMENT SYSTEM PAGE NUMBER: 517
PRINT DATE: 12/30/2024 SLD COUNTY/SR - ANNUAL PRINT COUNTY: NORTHAMPTON

DIR: N TOTAL LEN: 1.850 MI. DIST: 05-5 SR: 8018
LEFT MUN: LOWER SAUCON T RIGHT MUN: LOWER SAUCON T

006333 FT

006333 FT 0 0 00000 0 00 0000+00
NC RAMP D RD
INTER-BK SR 0033 SH
(SR0033 SEG 0005/0000)
S 0250/0000 LENGTH(AH 2265 BK 3143)

INTER-AHD SR 0078 SH
0020/3143 (SR0078 SEG 0710/2021)

003190 FT

0020/0895 OP ID I-78 EB
48/0078/0710/2343
I-78 WB
0020/0773 OP ID 48/0078/0711/2345
003190 FT 0 0 00000 0 00 0000+00
NC RAMP B RD
INTER-BK SR 0033 SH
(SR0033 SEG 0005/0000)
S 0020/0000 LENGTH(AH 3143 BK 3190)

INTER-AHD SR 0033 SH
0010/3190 (SR0033 SEG 0004/0000)

0010/2557 OP ID I-78 WB
48/0078/0711/2345
I-78 EB
0010/2426 OP ID 48/0078/0710/2343

000000 FT

000000 FT 0 0 00000 0 00 0000+00
NC RAMP A RD
INTER-BK SR 0078 SH
(SR0078 SEG 0710/1093)
MFC BEGIN = F
S 0010/0000 LENGTH(AH 3190 BK 0000)

EXTRACT DATE: 12/28/2024 ROADWAY MANAGEMENT SYSTEM PAGE NUMBER: 516
PRINT DATE: 12/30/2024 SLD COUNTY/SR - ANNUAL PRINT COUNTY: NORTHAMPTON
DIR: N TOTAL LEN: .759 MI. DIST: 05-5 SR: 8017
LEFT MUN: PORTLAND B RIGHT MUN: PORTLAND B

EXTRACT DATE: 12/28/2024 ROADWAY MANAGEMENT SYSTEM PAGE NUMBER: 515
PRINT DATE: 12/30/2024 SLD COUNTY/SR - ANNUAL PRINT COUNTY: NORTHAMPTON

DIR: N TOTAL LEN: .759 MI. DIST: 05-5 SR: 8017
LEFT MUN: PORTLAND B RIGHT MUN: PORTLAND B

DEL RIV JT TOLL BRDG CO
(GOVT) 0250/1020

002094 FT

DEL RIV JT TOLL BRDG CO
(GOVT) 0010/0920

000000 FT

INTER-AHD	NORTH DELAWARE DR
0250/1915	(SR0611 SEG 0580/2261)
	STATE ST
0250/1793	(SR1032 SEG 0004/0000)
	(SR1032 SEG 0005/0000)
	STATE ST
0250/1732	(SR1032 SEG 0005/0000)
	(SR1032 SEG 0004/0000)
0250/1458	018 "DIA CIRC CONCR
	LEN=0030 INSTALLED UNKN
0250/1224	024 "DIA CIRC METAL
	LEN=0040 INSTALLED UNKN
	018 "DIA CIRC CONCR
0250/0870	LEN=0050 INSTALLED UNKN
	018 "DIA CIRC CONCR
0250/0518	LEN=0050 INSTALLED UNKN
	FROM 0611/0610 SH
0250/0109	(CONN)
002094 FT	1 0 00166 1 00 0000+00
	DELAWARE AV
0250/0000	(SR0611 SEG 0610/0332)
	LENGTH(AH 1915 BK 2094)
	RIVER RD
0010/2094	(SR1039 SEG 0040/1010)
	018 "DIA CIRC CONCR
0010/2010	LEN=0040 INSTALLED UNKN
	TO 1039/0040 SH
0010/1995	(CONN)
	018 "DIA CIRC CONCR
0010/1660	LEN=0040 INSTALLED UNKN
	018 "DIA CIRC CONCR
0010/1210	LEN=0040 INSTALLED UNKN
	012 "DIA CIRC CONCR
0010/0820	LEN=0025 INSTALLED UNKN
	018 "DIA CIRC CONCR
0010/0477	LEN=0025 INSTALLED UNKN
	018 "DIA CIRC METAL
0010/0092	LEN=0025 INSTALLED UNKN
000000 FT	1 0 00166 1 00 0000+00
	NC SR 8017 SH
INTER-BK	NORTH DELAWARE DR
	(SR0611 SEG 0580/2261)
	MFC BEGIN = F
0010/0000	LENGTH(AH 2094 BK 0000)

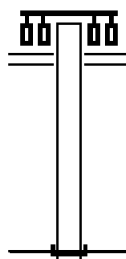
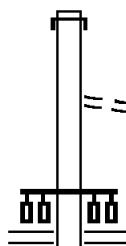
EXTRACT DATE: 12/28/2024 ROADWAY MANAGEMENT SYSTEM PAGE NUMBER: 514
PRINT DATE: 12/30/2024 SLD COUNTY/SR - ANNUAL PRINT COUNTY: NORTHAMPTON

DIR: S TOTAL LEN: .393 MI. DIST: 05-5 SR: 8016
LEFT MUN: WILLIAMS T RIGHT MUN: WILLIAMS T

002075 FT

001066 FT

000000 FT



002075 FT
INTER-AHD SR 0078 SH
0250/1009 (SR0078 SEG 0751/1267)

FROM 2005/0110 SH
0250/0135 (CONN)
001066 FT 0 0 00000 0 00 0000+00
NC RAMP C-1 RD
MORGAN HILL RD
(SR2005 SEG 0110/0057)

0250/0000 LENGTH(AH 1009 BK 1066)

MORGAN HILL RD
(SR2005 SEG 0100/0134)
0010/1066

000000 FT 0 0 00000 0 00 0000+00
NC RAMP C-2 RD
INTER-BK SR 0078 SH
(SR0078 SEG 0750/1270)
MFC BEGIN = F

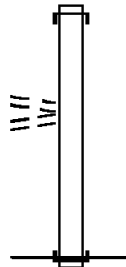
0010/0000 LENGTH(AH 1066 BK 0000)

EXTRACT DATE: 12/28/2024 ROADWAY MANAGEMENT SYSTEM PAGE NUMBER: 513
 PRINT DATE: 12/30/2024 SLD COUNTY/SR - ANNUAL PRINT COUNTY: NORTHAMPTON
 DIR: S TOTAL LEN: .070 MI. DIST: 05-5 SR: 8015
 LEFT MUN: BETHLEHEM CITY C RIGHT MUN: BETHLEHEM CITY C

NORTHAMPTON AV
 (CITY)
 NORTHAMPTON AV
 (CITY)

000370 FT

0500/0230
 000000 FT



000370 FT
 INTER-AHD SECOND ST
 0500/0370 (CITY)

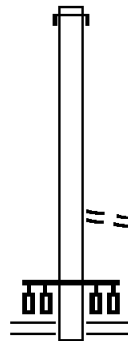
000000 FT 2 0 48096 2 00 0000+00
 NC RAMP A RD
 INTER-BK NEW ST
 (SR3011 SEG 0021/0135)
 MFC BEGIN = F
 0500/0000 LENGTH(AH 0370 BK 0000)

EXTRACT DATE: 12/28/2024 ROADWAY MANAGEMENT SYSTEM PAGE NUMBER: 512
PRINT DATE: 12/30/2024 SLD COUNTY/SR - ANNUAL PRINT COUNTY: NORTHAMPTON
DIR: W TOTAL LEN: 1.738 MI. DIST: 05-5 SR: 8014
LEFT MUN: BETHLEHEM CITY C RIGHT MUN: BETHLEHEM CITY C

009176 FT

009176 FT
INTER-AHD SR 0078 SH
0760/2499 (SR0078 SEG 0664/1997)

006677 FT



0760/0140 FROM 0412/0090 SH
006677 FT (CONN)
0 0 00000 0 00 0000+00
MAIN ST
(SR0412 SEG 0090/0328)
0760/0000 LENGTH(AH 2499 BK 1862)

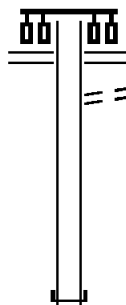
MAIN ST

EXTRACT DATE: 12/28/2024 ROADWAY MANAGEMENT SYSTEM PAGE NUMBER: 511
PRINT DATE: 12/30/2024 SLD COUNTY/SR - ANNUAL PRINT COUNTY: NORTHAMPTON

DIR: W TOTAL LEN: 1.738 MI.
LEFT MUN: BETHLEHEM CITY C

DIST: 05-5 SR: 8014
RIGHT MUN: BETHLEHEM CITY C

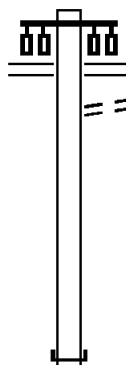
004815 FT



0750/1862 (SR0412 SEG 0090/0348)
0750/1585 TO 0412/0090 SH
(CONN)

004815 FT 0 0 00000 0 00 0000+00
INTER-BK SR 0078 SH
(SR0078 SEG 0664/0660)
5 0750/0000 LENGTH(AH 1862 BK 2567)

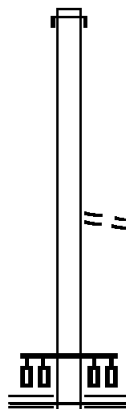
002248 FT



0510/2567 MAIN ST
(SR0412 SEG 0091/1733)
(SR0412 SEG 0090/1733)
0510/2371 TO 0412/0090 SH
(CONN)

002248 FT 0 0 00000 0 00 0000+00
INTER-BK SR 0078 SH
(SR0078 SEG 0665/1741)
5 0510/0000 LENGTH(AH 2567 BK 2248)

000000 FT



0500/2248 INTER-AHD SR 0078 SH
(SR0078 SEG 0665/0268)

0500/0138 FROM 0412/0090 SH
(CONN)
000000 FT 0 0 00000 0 00 0000+00
NC RAMP RD
MAIN ST
(SR0412 SEG 0091/1714)
(SR0412 SEG 0090/1679)

5 0500/0000 MFC BEGIN = F
LENGTH(AH 2248 BK 0000)

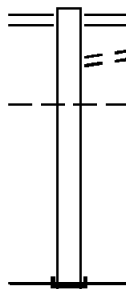
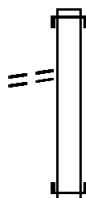
EXTRACT DATE: 12/28/2024 ROADWAY MANAGEMENT SYSTEM PAGE NUMBER: 510
PRINT DATE: 12/30/2024 SLD COUNTY/SR - ANNUAL PRINT COUNTY: NORTHAMPTON

DIR: W TOTAL LEN: .201 MI. DIST: 05-5 SR: 8013
LEFT MUN: WIND GAP B RIGHT MUN: WIND GAP B

FROM 1007/0020 SH
(CONN)

001062 FT

0750/0126
000367 FT



000000 FT

001062 FT AH-MONROE (45)
INTER-AHD SR 0033 SH
0750/0695 (SR0033 SEG 0010/0155)

000367 FT 1 0 00796 2 01 0000+00
NC RAMP F RD
INTER-BK BROADWAY ST
(SR1007 SEG 0020/2063)
0750/0000 LENGTH(AH 0695 BK 0367)

SR 3017 SH
0500/0367 (SR3017 SEG 0010/0246)
TO 3017/0010 SH
0500/0265 (CONN)
PALMER
0500/0083 FORKS T
000000 FT 1 0 00796 2 05 0000+00
NC RAMP E-C RD
INTER-BK SR 0033 SH
(SR0033 SEG 0011/0355)
MFC BEGIN = F
BK-MONROE (45)
0500/0000 LENGTH(AH 0367 BK 0000)

EXTRACT DATE: 12/28/2024 ROADWAY MANAGEMENT SYSTEM PAGE NUMBER: 509
PRINT DATE: 12/30/2024 SLD COUNTY/SR - ANNUAL PRINT COUNTY: NORTHAMPTON

DIR: S TOTAL LEN: .069 MI. DIST: 05-5 SR: 8012
LEFT MUN: EASTON CITY C RIGHT MUN: EASTON CITY C

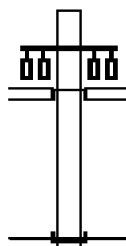
000364 FT

000212 FT



000364 FT
INTER-AHD LEHIGH VALLEY THRUWAY
0250/0152 (SR0022 SEG 0251/2091)
000212 FT 1 0 00773 2 00 0000+00
NC SNYDER ST
INTER-BK SNYDER ST
(CITY)
0250/0000 LENGTH(AH 0152 BK 0212)

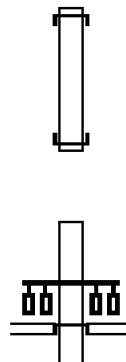
000000 FT



INTER-AHD FOURTH ST
(CITY)
BUSHKILL ST
(SR0248 SEG 0560/0348)
0010/0212
000000 FT 1 0 00773 2 01 0000+00
NC FOURTH ST
INTER-BK LEHIGH VALLEY THRUWAY
(SR0022 SEG 0250/2177)
MFC BEGIN = F
0010/0000 LENGTH(AH 0212 BK 0000)

EXTRACT DATE: 12/28/2024 ROADWAY MANAGEMENT SYSTEM PAGE NUMBER: 508
 PRINT DATE: 12/30/2024 SLD COUNTY/SR - ANNUAL PRINT COUNTY: NORTHAMPTON
 DIR: N TOTAL LEN: .896 MI. DIST: 05-5 SR: 8011
 LEFT MUN: PLAINFIELD T RIGHT MUN: PLAINFIELD T

004729 FT
 004286 FT

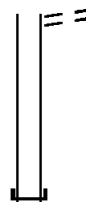


004729 FT
 INTER-AHD SR 0033 SH
 0750/0443 (SR0033 SEG 0240/2040)
 004286 FT 1 0 00796 2 05 0000+00
 NC RAMP I RD
 INTER-BK SR 0512 SH
 (SR0512 SEG 0301/1286)
 5 0750/0000 LENGTH(AH 0443 BK 1140)
 INTER-AHD JACOBSBURG RD
 (SR1001 SEG 0110/1949)
 SR 0512 SH
 (SR0512 SEG 0300/0585)
 (SR0512 SEG 0301/0583)
 0510/1140
 TO 0512/0301 SH

EXTRACT DATE: 12/28/2024 ROADWAY MANAGEMENT SYSTEM PAGE NUMBER: 507
PRINT DATE: 12/30/2024 SLD COUNTY/SR - ANNUAL PRINT COUNTY: NORTHAMPTON

DIR: N TOTAL LEN: .896 MI. DIST: 05-5 SR: 8011
LEFT MUN: PLAINFIELD T RIGHT MUN: PLAINFIELD T

003146 FT



0510/0947 (CONN)

003146 FT 1 0 00796 2 02 0000+00

NC RAMP G RD

INTER-BK SR 0033 SH

(SR0033 SEG 0241/2098)

5 0510/0000 LENGTH(AH 1140 BK 1122)

INTER-AHD SR 0033 SH
0500/1122 (SR0033 SEG 0241/1725)

002024 FT



FROM 0512/0301 SH
0500/0150 (CONN)

002024 FT 1 0 00796 2 04 0000+00

NC RAMP H RD

SR 0512 SH

(SR0512 SEG 0300/0585)


(SR0512 SEG 0301/0583)

INTER-BK JACOBSBURG RD

(SR1001 SEG 0110/1949)

5 0500/0000 LENGTH(AH 1122 BK 0938)

001086 FT



INTER-AHD SR 0033 SH
0020/0898 (SR0033 SEG 0240/1024)

001086 FT 1 0 00796 2 06 0000+00

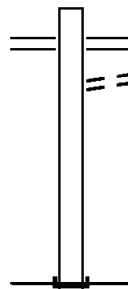
NC RAMP J RD

INTER-BK SR 0512 SH

(SR0512 SEG 0300/1232)

5 0020/0000 LENGTH(AH 0938 BK 1086)

000000 FT



LEHIGH AV
0010/1086 (SR0512 SEG 0301/1438)

(SR0512 SEG 0300/1454)

TO 0512/0300 SH

0010/0984 (CONN)

000000 FT 1 0 00796 2 07 0000+00

NC RAMP K RD

INTER-BK SR 0033 SH

(SR0033 SEG 0240/0746)

MFC BEGIN = F

5 0010/0000 LENGTH(AH 1086 BK 0000)

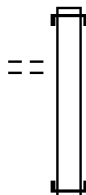
EXTRACT DATE: 12/28/2024 ROADWAY MANAGEMENT SYSTEM PAGE NUMBER: 506
PRINT DATE: 12/30/2024 SLD COUNTY/SR - ANNUAL PRINT COUNTY: NORTHAMPTON

DIR: E TOTAL LEN: .330 MI. DIST: 05-5 SR: 8010
LEFT MUN: EASTON CITY C RIGHT MUN: EASTON CITY C

FROM 2017/0021 SH
(CONN)

001740 FT

0750/0083
001436 FT

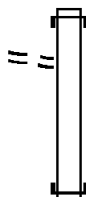


001740 FT
INTER-AHD WILLIAM PENN HW
0750/0304 (SR0022 SEG 0220/1827)

001436 FT 1 0 00773 2 07 0000+00
NC RAMP B RD
INTER-BK WOOD AV
(SR2017 SEG 0020/0141)
5 0750/0000 LENGTH(AH 0304 BK 0554)

TO 2017/0021 SH
(CONN)

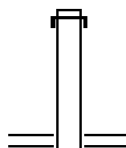
0510/0305
000882 FT



INTER-AHD WOOD AV
0510/0554 (SR2017 SEG 0020/0962)

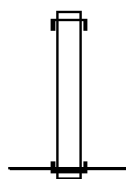
000882 FT 1 0 00773 2 09 0000+00
NC RAMP D RD
INTER-BK WILLIAM PENN HW
(SR0022 SEG 0221/1723)
5 0510/0000 LENGTH(AH 0554 BK 0410)

000472 FT



INTER-AHD WILLIAM PENN HW
0500/0410 (SR0022 SEG 0221/1549)
000472 FT 1 0 00773 2 08 0000+00
NC RAMP C RD
WOOD AV
(SR2017 SEG 0020/0779)
5 0500/0000 LENGTH(AH 0410 BK 0472)

000000 FT



INTER-AHD WOOD AV
0010/0472 (SR2017 SEG 0021/0456)
000000 FT 1 0 00773 2 06 0000+00
NC RAMP A RD
INTER-BK WILLIAM PENN HW
(SR0022 SEG 0220/1065)
MFC BEGIN = F
5 0010/0000 LENGTH(AH 0472 BK 0000)

EXTRACT DATE: 12/28/2024 ROADWAY MANAGEMENT SYSTEM PAGE NUMBER: 505
PRINT DATE: 12/30/2024 SLD COUNTY/SR - ANNUAL PRINT COUNTY: NORTHAMPTON
DIR: E TOTAL LEN: .589 MI. DIST: 05-5 SR: 8009
LEFT MUN: BUSHKILL TOWNSHIP T RIGHT MUN: BUSHKILL TOWNSHIP T

003112 FT



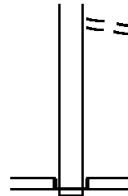
003112 FT
INTER-AHD SR 0033 SH
0750/0660 (SR0033 SEG 0170/0763)
FROM 1008/0020 SH

EXTRACT DATE: 12/28/2024 ROADWAY MANAGEMENT SYSTEM PAGE NUMBER: 504
PRINT DATE: 12/30/2024 SLD COUNTY/SR - ANNUAL PRINT COUNTY: NORTHAMPTON

DIR: E TOTAL LEN: .589 MI.
LEFT MUN: BUSHKILL TOWNSHIP T

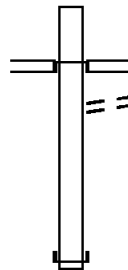
DIST: 05-5 SR: 8009
RIGHT MUN: BUSHKILL TOWNSHIP T

002452 FT



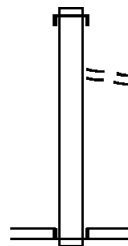
0750/0115 (CONN)
002452 FT 1 0 01098 2 23 0000+00
NC RAMP R RD
HENRY RD
(SR1008 SEG 0020/2666)
INTER-BK RAMP P RD
(SR8009 SEG 0010/0894)
5 0750/0000 LENGTH(AH 0660 BK 0918)

001534 FT



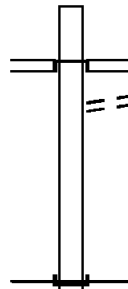
INTER-AHD RAMP N RD
(SR8009 SEG 0250/0000)
HENRY RD
0500/0918 (SR1008 SEG 0020/2039)
TO 1008/0020 SH
0500/0802 (CONN)
001534 FT 1 0 01098 2 22 0000+00
NC RAMP Q RD
INTER-BK SR 0033 SH
(SR0033 SEG 0171/0859)
5 0500/0000 LENGTH(AH 0918 BK 0640)

000894 FT



INTER-AHD SR 0033 SH
0250/0640 (SR0033 SEG 0161/2058)
FROM 1008/0020 SH
0250/0102 (CONN)
000894 FT 1 0 01098 2 20 0000+00
NC RAMP N RD
HENRY RD
(SR1008 SEG 0020/2039)
INTER-BK RAMP Q RD
(SR8009 SEG 0500/0918)
5 0250/0000 LENGTH(AH 0640 BK 0894)

000000 FT



INTER-AHD RAMP R RD
(SR8009 SEG 0750/0000)
HENRY RD
0010/0894 (SR1008 SEG 0020/2666)
TO 1008/0020 SH
0010/0760 (CONN)
000000 FT 1 0 01098 2 21 0000+00
NC RAMP P RD
INTER-BK SR 0033 SH
(SR0033 SEG 0160/2035)
MFC BEGIN = F
5 0010/0000 LENGTH(AH 0894 BK 0000)

EXTRACT DATE: 12/28/2024 ROADWAY MANAGEMENT SYSTEM PAGE NUMBER: 503
PRINT DATE: 12/30/2024 SLD COUNTY/SR - ANNUAL PRINT COUNTY: NORTHAMPTON

DIR: E TOTAL LEN: .345 MI. DIST: 05-5 SR: 8008
LEFT MUN: PALMER T RIGHT MUN: PALMER T


001822 FT

001394 FT



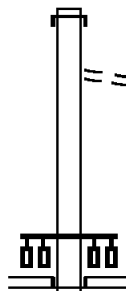
001822 FT
INTER-AHD SALES ST
0510/0428 (SR2040 SEG 0010/0620)
001394 FT 1 0 00773 2 05 0000+00
NC RAMP D RD
INTER-BK WILLIAM PENN HW
(SR0022 SEG 0201/1191)
5 0510/0000 LENGTH(AH 0428 BK 0210)

001184 FT



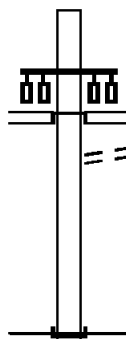
INTER-AHD WILLIAM PENN HW
0500/0210 (SR0022 SEG 0201/0801)
001184 FT 1 0 00773 2 04 0000+00
NC RAMP C RD
INTER-BK SALES ST
(SR2040 SEG 0010/0620)
5 0500/0000 LENGTH(AH 0210 BK 0413)

000771 FT



INTER-AHD WILLIAM PENN HW
0020/0413 (SR0022 SEG 0190/3031)
FROM 2012/0191 SH
0020/0069 (CONN)
000771 FT 1 0 00773 2 03 0000+00
NC RAMP B RD
TWENTYFIFTH ST
(SR2012 SEG 0190/0532)
(SR2012 SEG 0191/0516)
INTER-BK WOOD AV
(SR2024 SEG 0010/0000)
5 0020/0000 LENGTH(AH 0413 BK 0771)

000000 FT



INTER-AHD WOOD AV
(SR2024 SEG 0010/0000)
TWENTYFIFTH ST
(SR2012 SEG 0190/0532)
(SR2012 SEG 0191/0516)
0010/0771 TO 2012/0191 SH
0010/0613 (CONN)
000000 FT 1 0 00773 2 02 0000+00
NC RAMP A RD
INTER-BK WILLIAM PENN HW
(SR0022 SEG 0190/2458)
MFC BEGIN = F
5 0010/0000 LENGTH(AH 0771 BK 0000)

EXTRACT DATE: 12/28/2024 ROADWAY MANAGEMENT SYSTEM PAGE NUMBER: 502
PRINT DATE: 12/30/2024 SLD COUNTY/SR - ANNUAL PRINT COUNTY: NORTHAMPTON
DIR: N TOTAL LEN: .672 MI. DIST: 05-5 SR: 8007
LEFT MUN: STOCKERTOWN BOROUGH B RIGHT MUN: STOCKERTOWN BOROUGH B

003547 FT

002541 FT



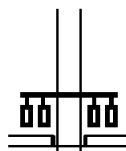
003547 FT
INTER-AHD SR 0033 SH
0750/1006 (SR0033 SEG 0130/0950)

002541 FT 1 0 01098 2 18 0000+00
NC RAMP L RD
INDUSTRIAL BL

EXTRACT DATE: 12/28/2024 ROADWAY MANAGEMENT SYSTEM PAGE NUMBER: 501
PRINT DATE: 12/30/2024 SLD COUNTY/SR - ANNUAL PRINT COUNTY: NORTHAMPTON

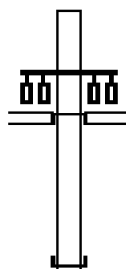
DIR: N TOTAL LEN: .672 MI.
LEFT MUN: STOCKERTOWN BOROUGH B

DIST: 05-5 SR: 8007
RIGHT MUN: STOCKERTOWN BOROUGH B



(SR0191 SEG 0171/2876)
(SR0191 SEG 0170/2935)

INTER-BK RAMP K RD
(SR8007 SEG 0010/0949)
0750/0000 LENGTH(AH 1006 BK 0874)



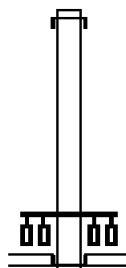
001667 FT

INTER-AHD RAMP J RD
(SR8007 SEG 0250/0000)
INDUSTRIAL BL
(SR0191 SEG 0170/2153)
(SR0191 SEG 0171/2136)

0500/0874

001667 FT 1 0 01098 2 19 0000+00

NC RAMP M RD
INTER-BK SR 0033 SH
(SR0033 SEG 0131/0905)
0500/0000 LENGTH(AH 0874 BK 0718)



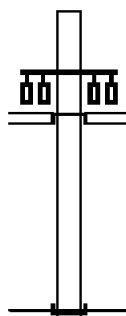
000949 FT

INTER-AHD SR 0033 SH
0250/0718 (SR0033 SEG 0121/1911)

000949 FT 1 0 01098 2 16 0000+00

NC RAMP J RD
INDUSTRIAL BL
(SR0191 SEG 0171/2136)
(SR0191 SEG 0170/2153)

INTER-BK RAMP M RD
(SR8007 SEG 0500/0874)
0250/0000 LENGTH(AH 0718 BK 0949)



000000 FT

INTER-AHD RAMP L RD
(SR8007 SEG 0750/0000)
INDUSTRIAL BL
(SR0191 SEG 0171/2876)
(SR0191 SEG 0170/2935)

0010/0949

000000 FT 1 0 01098 2 17 0000+00

NC RAMP K RD
INTER-BK SR 0033 SH
(SR0033 SEG 0120/1790)
MFC BEGIN = F
0010/0000 LENGTH(AH 0949 BK 0000)

EXTRACT DATE: 12/28/2024 ROADWAY MANAGEMENT SYSTEM PAGE NUMBER: 500
PRINT DATE: 12/30/2024 SLD COUNTY/SR - ANNUAL PRINT COUNTY: NORTHAMPTON
DIR: W TOTAL LEN: .806 MI. DIST: 05-5 SR: 8006
LEFT MUN: BETHLEHEM TOWNSHIP T RIGHT MUN: BETHLEHEM TOWNSHIP T

004258 FT

004258 FT
INTER-AHD WILLIAM PENN HY
0760/1143 (SR0022 SEG 0100/1419)

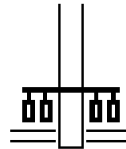
003115 FT

0760/0049 FROM 3015/0080 SH
003115 FT (CONN)
1 0 00772 2 00 0001+72

EXTRACT DATE: 12/28/2024 ROADWAY MANAGEMENT SYSTEM PAGE NUMBER: 499
PRINT DATE: 12/30/2024 SLD COUNTY/SR - ANNUAL PRINT COUNTY: NORTHAMPTON

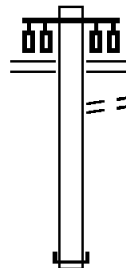
DIR: W TOTAL LEN: .806 MI.
LEFT MUN: BETHLEHEM TOWNSHIP T

DIST: 05-5 SR: 8006
RIGHT MUN: BETHLEHEM TOWNSHIP T



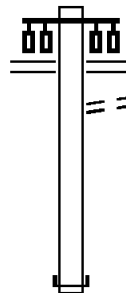
NC RAMP A RD
NAZARETH PK
(SR3015 SEG 0081/1933)
(SR3015 SEG 0080/1924)

0760/0000 LENGTH(AH 1143 BK 0983)



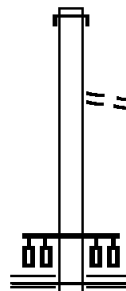
002132 FT

NAZARETH PK
(SR3015 SEG 0081/1964)
(SR3015 SEG 0080/1954)
0750/0983 TO 3015/0080 SH
0750/0885 (CONN)
002132 FT 1 0 00772 2 01 0001+72
NC RAMP B RD
INTER-BK WILLIAM PENN HY
(SR0022 SEG 0100/1163)
0750/0000 LENGTH(AH 0983 BK 1093)



001039 FT

NAZARETH PK
(SR0191 SEG 0011/0465)
(SR0191 SEG 0010/0445)
0510/1093 TO 0191/0010 SH
0510/1006 (CONN)
001039 FT 1 0 00772 2 02 0000+73
NC RAMP C RD
INTER-BK WILLIAM PENN HY
(SR0022 SEG 0101/1761)
0510/0000 LENGTH(AH 1093 BK 1039)



000000 FT

INTER-AHD LEHIGH VALLEY THRUWAY
0500/1039 (SR0022 SEG 0101/1513)
0500/0172 FROM 0191/0010 SH
000000 FT 1 0 00772 2 03 0000+73
NC RAMP D RD
NAZARETH PK
(SR0191 SEG 0011/0448)
(SR0191 SEG 0010/0424)
0500/0000 MFC BEGIN = F
LENGTH(AH 1039 BK 0000)

EXTRACT DATE: 12/28/2024 ROADWAY MANAGEMENT SYSTEM PAGE NUMBER: 498
PRINT DATE: 12/30/2024 SLD COUNTY/SR - ANNUAL PRINT COUNTY: NORTHAMPTON
DIR: S TOTAL LEN: 1.025 MI. DIST: 05-5 SR: 8005
LEFT MUN: LOWER NAZARETH T RIGHT MUN: LOWER NAZARETH T

005410 FT

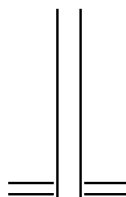


005410 FT
INTER-AHD SR 0033 SH
0760/1530 (SR0033 SEG 0070/1461)

EXTRACT DATE: 12/28/2024 ROADWAY MANAGEMENT SYSTEM PAGE NUMBER: 497
PRINT DATE: 12/30/2024 SLD COUNTY/SR - ANNUAL PRINT COUNTY: NORTHAMPTON

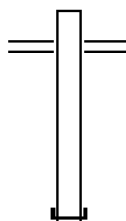
DIR: S TOTAL LEN: 1.025 MI. DIST: 05-5 SR: 8005
LEFT MUN: LOWER NAZARETH T RIGHT MUN: LOWER NAZARETH T

003880 FT



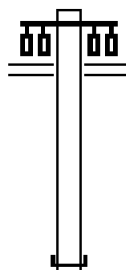
003880 FT 0 0 00000 0 00 0000+00
NC RAMP M RD
NORTHAMPTON ST
(SR0248 SEG 0430/1877)
(SR0248 SEG 0431/1857)
S 0760/0000 LENGTH(AH 1530 BK 1119)

002761 FT



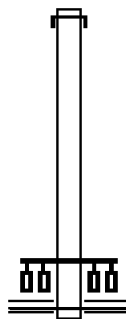
NORTHAMPTON ST
(SR0248 SEG 0430/1877)
(SR0248 SEG 0431/1857)
0750/1119
002761 FT 1 0 01098 2 14 0000+00
NC RAMP K RD
INTER-BK SR 0033 SH
(SR0033 SEG 0070/0336)
S 0750/0000 LENGTH(AH 1119 BK 1219)

001542 FT



NORTHAMPTON ST
(SR0248 SEG 0431/0753)
(SR0248 SEG 0430/0778)
0260/1219
001542 FT 0 0 00000 0 00 0000+00
NC RAMP L RD
INTER-BK SR 0033 SH
(SR0033 SEG 0061/2538)
S 0260/0000 LENGTH(AH 1219 BK 1542)
INTER-AHD SR 0033 SH
0250/1542 (SR0033 SEG 0061/1601)

000000 FT

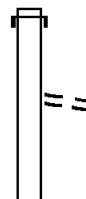


000000 FT 1 0 01098 2 12 0000+00
NC RAMP J RD
NORTHAMPTON ST
(SR0248 SEG 0431/0753)
(SR0248 SEG 0430/0778)
MFC BEGIN = F
S 0250/0000 LENGTH(AH 1542 BK 0000)

EXTRACT DATE: 12/28/2024 ROADWAY MANAGEMENT SYSTEM PAGE NUMBER: 496
PRINT DATE: 12/30/2024 SLD COUNTY/SR - ANNUAL PRINT COUNTY: NORTHAMPTON
DIR: W TOTAL LEN: .763 MI. DIST: 05-5 SR: 8004
LEFT MUN: HANOVER T RIGHT MUN: HANOVER T

004029 FT

003056 FT



004029 FT
INTER-AHD LEHIGH VALLEY THRUWAY
0760/0973 (SR0022 SEG 0050/0928)
FROM 3011/0090 SH
0760/0100 (CONN)
003056 FT 1 0 00772 2 09 0006+67
NC RAMP A RD
CENTER ST
(SR3011 SEG 0091/1503)

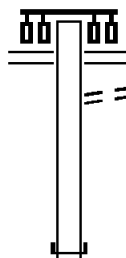
EXTRACT DATE: 12/28/2024 ROADWAY MANAGEMENT SYSTEM PAGE NUMBER: 495
PRINT DATE: 12/30/2024 SLD COUNTY/SR - ANNUAL PRINT COUNTY: NORTHAMPTON

DIR: W TOTAL LEN: .763 MI. DIST: 05-5 SR: 8004
LEFT MUN: HANOVER T RIGHT MUN: HANOVER T



(SR3011 SEG 0090/1503)

0760/0000 LENGTH(AH 0973 BK 0858)



002198 FT

CENTER ST
(SR3011 SEG 0090/1517)

0750/0850

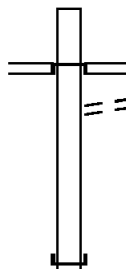
TO 3011/0090 SH
(CONN)

0750/0755

002198 FT 1 0 00772 2 08 0000+00

NC RAMP B RD
INTER-BK LEHIGH VALLEY THRUWAY
(SR0022 SEG 0050/0703)

0750/0000 LENGTH(AH 0858 BK 0910)



001288 FT

INTER-AHD BATH PK
(SR0512 SEG 0011/0330)

0510/0910 (SR0512 SEG 0010/0336)


TO 0512/0010 SH
(CONN)

0510/0813

001288 FT 1 0 00772 2 04 0000+00

NC RAMP C RD
INTER-BK LEHIGH VALLEY THRUWAY
(SR0022 SEG 0051/0933)

0510/0000 LENGTH(AH 0910 BK 0821)



000467 FT


INTER-AHD LEHIGH VALLEY THRUWAY
(SR0022 SEG 0051/0684)

0500/0821

000467 FT 1 0 00772 2 06 0006+29

NC RAMP D RD
INTER-BK BATH PK
(SR0512 SEG 0010/0300)

0500/0000 LENGTH(AH 0821 BK 0467)



000000 FT

INTER-AHD LEHIGH VALLEY THRUWAY
(SR0022 SEG 0041/1895)

0250/0467

000000 FT 0 0 00000 0 00 0000+00

NC RAMP E RD
INTER-BK BATH PK
(SR0512 SEG 0011/0276)

MFC BEGIN = F
0250/0000 LENGTH(AH 0467 BK 0000)

EXTRACT DATE: 12/28/2024 ROADWAY MANAGEMENT SYSTEM PAGE NUMBER: 494
PRINT DATE: 12/30/2024 SLD COUNTY/SR - ANNUAL PRINT COUNTY: NORTHAMPTON
DIR: S TOTAL LEN: 1.058 MI. DIST: 05-5 SR: 8003
LEFT MUN: LOWER NAZARETH T RIGHT MUN: LOWER NAZARETH T

005587 FT

005587 FT
INTER-AHD SR 0033 SH
0760/1651 (SR0033 SEG 0040/1516)

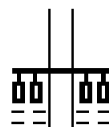
003936 FT

003936 FT 1 0 01098 2 11 0000+00

EXTRACT DATE: 12/28/2024 ROADWAY MANAGEMENT SYSTEM PAGE NUMBER: 493
PRINT DATE: 12/30/2024 SLD COUNTY/SR - ANNUAL PRINT COUNTY: NORTHAMPTON

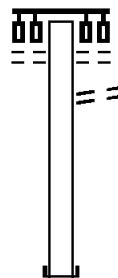
DIR: S TOTAL LEN: 1.058 MI.
LEFT MUN: LOWER NAZARETH T

DIST: 05-5 SR: 8003
RIGHT MUN: LOWER NAZARETH T



NC RAMP U RD
HECKTOWN RD
(T437)

0760/0000 LENGTH(AH 1651 BK 1136)



HECKTOWN RD
(T437)

0750/1136

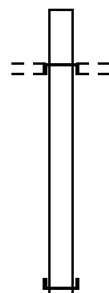
LC TO HECKTOWN RD
(CONN)

002800 FT

002800 FT 1 0 01098 2 10 0000+00

NC RAMP T RD
INTER-BK SR 0033 SH
(SR0033 SEG 0040/0473)

0750/0000 LENGTH(AH 1136 BK 1725)



INTER-AHD RAMP R RD
(SR8003 SEG 0250/0000)

HECKTOWN RD
(T437)

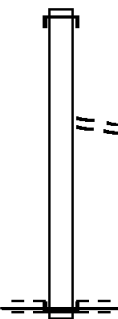
0500/1725

001075 FT

001075 FT 1 0 01098 2 09 0000+00

NC RAMP S RD
INTER-BK SR 0033 SH
(SR0033 SEG 0041/1677)

0500/0000 LENGTH(AH 1725 BK 1075)



INTER-AHD SR 0033 SH
(SR0033 SEG 0031/1693)

LC FROM HECKTOWN RD
(CONN)

0250/0083 (CONN)
000000 FT 1 0 01098 2 08 0000+00

NC RAMP R RD
W HECKTOWN RD
(T437)

INTER-BK RAMP S RD
(SR8003 SEG 0500/1725)

MFC BEGIN = F

0250/0000 LENGTH(AH 1075 BK 0000)

EXTRACT DATE: 12/28/2024 ROADWAY MANAGEMENT SYSTEM PAGE NUMBER: 492
PRINT DATE: 12/30/2024 SLD COUNTY/SR - ANNUAL PRINT COUNTY: NORTHAMPTON

DIR: N TOTAL LEN: .566 MI. DIST: 05-5 SR: 8002
LEFT MUN: HANOVER T RIGHT MUN: HANOVER T

002989 FT

002989 FT
INTER-AHD SR 9402 SH
0770/1066 (SR9402 SEG 0010/1073)

001923 FT

FROM 1009/0040 SH
0770/0119 (CONN)
001923 FT 1 0 00772 2 11 0000+00
NC RAMP MB RD
SCHOENERSVILLE RD
(SR1009 SEG 0041/1933)
(SR1009 SEG 0040/1933)

0770/0000 LENGTH(AH 1066 BK 0802)

001121 FT

SCHOENERSVILLE RD
(SR1009 SEG 0041/1955)
(SR1009 SEG 0040/1955)
0760/0802
TO 1009/0040 SH
0760/0603 (CONN)

001121 FT 1 0 00772 2 10 0003+45
NC RAMP MA RD
INTER-BK SR 9402 SH
(SR9402 SEG 0010/0396)
0760/0000 LENGTH(AH 0802 BK 1121)

000000 FT

SCHOENERSVILLE RD
(SR1009 SEG 0051/0378)
(SR1009 SEG 0050/0365)

0500/1121

000000 FT 1 0 00772 2 12 0000+00
NC RAMP NA RD
INTER-BK WILLIAM PENN HW
(SR0022 SEG 0011/1070)
MFC BEGIN = F

0500/0000 LENGTH(AH 1121 BK 0000)

EXTRACT DATE: 12/28/2024 ROADWAY MANAGEMENT SYSTEM PAGE NUMBER: 491
PRINT DATE: 12/30/2024 SLD COUNTY/SR - ANNUAL PRINT COUNTY: NORTHAMPTON
DIR: S TOTAL LEN: 2.857 MI. DIST: 05-5 SR: 8001
LEFT MUN: BETHLEHEM TOWNSHIP T RIGHT MUN: BETHLEHEM TOWNSHIP T

015086 FT

015086 FT
INTER-AHD WILLIAM PENN HW
0760/2088 (SR0022 SEG 0160/1494)

012998 FT

012998 FT 1 0 01098 2 00 0000+00
NC RAMP A RD
INTER-BK SR 0033 SH
(SR0033 SEG 0016/1339)

EXTRACT DATE: 12/28/2024 ROADWAY MANAGEMENT SYSTEM PAGE NUMBER: 490
PRINT DATE: 12/30/2024 SLD COUNTY/SR - ANNUAL PRINT COUNTY: NORTHAMPTON

DIR: S TOTAL LEN: 2.857 MI.
LEFT MUN: BETHLEHEM TOWNSHIP T

DIST: 05-5 SR: 8001
RIGHT MUN: BETHLEHEM TOWNSHIP T

011196 FT

0760/0000 LENGTH(AH 2088 BK 1802)

INTER-AHD SR 0033 SH
0750/1802 (SR0033 SEG 0016/2059)

011196 FT 1 0 01098 2 01 0000+00

NC RAMP AA RD
INTER-BK WILLIAM PENN HW
(SR0022 SEG 0160/0593)

0750/0000 LENGTH(AH 1802 BK 2090)

INTER-AHD SR 0033 SH
0510/2090 (SR0033 SEG 0020/1663)

009106 FT

009106 FT 1 0 01098 2 06 0000+00

NC RAMP D RD
INTER-BK WILLIAM PENN HW
(SR0022 SEG 0161/1442)

0510/0000 LENGTH(AH 2090 BK 1717)

INTER-AHD WILLIAM PENN HW
0500/1717 (SR0022 SEG 0161/0519)

007389 FT

007389 FT 1 0 01098 2 07 0000+00

NC RAMP DA RD
INTER-BK SR 0033 SH
(SR0033 SEG 0020/0616)

0500/0000 LENGTH(AH 1717 BK 1705)

INTER-AHD SR 0033 SH
0260/1705 (SR0033 SEG 0021/0859)

EXTRACT DATE: 12/28/2024 ROADWAY MANAGEMENT SYSTEM PAGE NUMBER: 489
PRINT DATE: 12/30/2024 SLD COUNTY/SR - ANNUAL PRINT COUNTY: NORTHAMPTON

DIR: S TOTAL LEN: 2.857 MI.
LEFT MUN: BETHLEHEM TOWNSHIP T

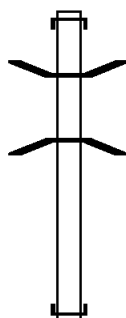
DIST: 05-5 SR: 8001
RIGHT MUN: BETHLEHEM TOWNSHIP T

005684 FT



005684 FT 1 0 01098 2 05 0000+00
NC RAMP CA RD
INTER-BK WILLIAM PENN HW
(SR0022 SEG 0151/2037)
5 0260/0000 LENGTH(AH 1705 BK 2242)

003442 FT



INTER-AHD WILLIAM PENN HW
0250/2242 (SR0022 SEG 0151/0930)
0250/1344 BMS EN 48/8001/0250/1143
1 0 01098 2 04 0023+05
COUNTRY CLUB
0250/1143 BMSBG 48/8001/0250/1143

003442 FT 1 0 01098 2 04 0000+00
NC RAMP C RD
INTER-BK SR 0033 SH
(SR0033 SEG 0021/1760)
5 0250/0000 LENGTH(AH 2242 BK 1437)

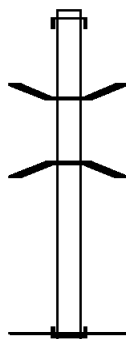
002005 FT



INTER-AHD WILLIAM PENN HW
0020/1437 (SR0022 SEG 0150/2196)

002005 FT 1 0 01098 2 03 0000+00
NC RAMP BA RD
INTER-BK SR 0033 SH
(SR0033 SEG 0017/2169)
5 0020/0000 LENGTH(AH 1437 BK 2005)

000000 FT

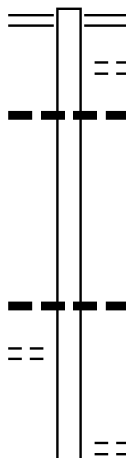


INTER-AHD SR 0033 SH
0010/2005 (SR0033 SEG 0017/1135)
0010/0980 BMS EN 48/8001/0010/0774
1 0 01098 2 02 0017+00
COUNTRY CLUB
0010/0774 BMSBG 48/8001/0010/0774
000000 FT 1 0 01098 2 02 0000+00
NC RAMP B RD
INTER-BK WILLIAM PENN HW
(SR0022 SEG 0150/1082)
MFC BEGIN = F
5 0010/0000 LENGTH(AH 2005 BK 0000)

EXTRACT DATE: 12/28/2024 ROADWAY MANAGEMENT SYSTEM PAGE NUMBER: 488
PRINT DATE: 12/30/2024 SLD COUNTY/SR - ANNUAL PRINT COUNTY: NORTHAMPTON

DIR: B TOTAL LEN: 2.611 MI. DIST: 05-5 SR: 4027
LEFT MUN: MOORE T RIGHT MUN: MOORE T

013788 FT



013788 FT MONOCACY DR
0050/3286 (SR0987 SEG 0120/3593)
LEVI DR
0050/2808 (PRDR)
018" DIA CIRC METAL
0050/2453 LEN=0021 INSTALLED UNKN

WEST BEERSVILLE RD
(T559)

0050/0269
010502 FT

0050/0291 024" DIA CIRC METAL
LEN=0024 INSTALLED UNKN

010502 FT 2 0 48086 0 00 0209+60
EAST BEERSVILLE RD
(T559)

0050/0000 LENGTH(AH 3286 BK 3923)

EXTRACT DATE: 12/28/2024 ROADWAY MANAGEMENT SYSTEM PAGE NUMBER: 487
PRINT DATE: 12/30/2024 SLD COUNTY/SR - ANNUAL PRINT COUNTY: NORTHAMPTON

DIR: B TOTAL LEN: 2.611 MI. DIST: 05-5 SR: 4027
LEFT MUN: MOORE T RIGHT MUN: MOORE T

OLIVE BRANCH LN
(TWP)

0040/2418

0040/3252 024 "DIA CIRC METAL
LEN=0032 INSTALLED UNKN

0040/2337 024 "DIA CIRC METAL
LEN=0032 INSTALLED UNKN

0040/1686 BUSS RD
(T574)

0040/0767 KELLY LN
(T841)

006579 FT

006579 FT 2 0 48086 0 00 0171+08
5 0040/0000 LENGTH(AH 3923 BK 2453)

0030/1466 WHITETAIL DEER DR
(SR4006 SEG 0040/0000)

004126 FT

0030/0213 048 "DIA CIRC CONCR
LEN=0025 INSTALLED UNKN
004126 FT 2 0 48086 0 00 0145+83
5 0030/0000 LENGTH(AH 2453 BK 2493)

001633 FT

001633 FT 2 0 48086 0 00 0120+40
KUTER RD
(T589)
5 0020/0000 LENGTH(AH 2493 BK 1633)

0010/1018 DOGWOOD LN
(T590)
MOORE



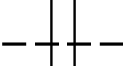
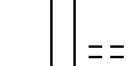

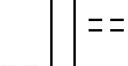
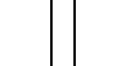

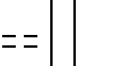
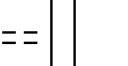

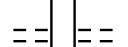

0010/0509 EAST ALLEN T
NC GROUSE DR

2 0 48086 0 00 0103+32 000000 FT
WEST MAIN BL
(SR0248 SEG 0250/2166) 0010/0000

000000 FT (SR0248 SEG 0250/2166)
MFC BEGIN = E
5 0010/0000 LENGTH(AH 1633 BK 0000)

EXTRACT DATE: 12/28/2024 ROADWAY MANAGEMENT SYSTEM PAGE NUMBER: 486
PRINT DATE: 12/30/2024 SLD COUNTY/SR - ANNUAL PRINT COUNTY: NORTHAMPTON

DIR: B TOTAL LEN: 6.519 MI. DIST: 05-5 SR: 4025
LEFT MUN: MOORE T RIGHT MUN: MOORE T

	034419 FT		034419 FT BUSHKILL DR 0120/1123 (SR4019 SEG 0040/0000) 0120/0712 BMSBN 48/4025/0120/0679 0 0 00000 0 00 0000+00 WEST FORK CK
			0120/0679 BMSBG 48/4025/0120/0679 018 "DIA CIRC METAL
	033296 FT		0120/0271 LEN=0058 INSTALLED UNKN 033296 FT 2 0 48043 0 01 0373+60 MOORE BUSHKILL TOWNSHIP T
			 0120/0000 LENGTH(AH 1123 BK 3069)
			0110/1930 RUTH RD (TWP)
			0110/1038 JAMESWAY RD (TWP)
CLOVERSHIRE RD (TWP)	0110/0639		
	030227 FT		030227 FT 2 0 48043 0 01 0401+35 CHURCH RD
			 0110/0000 (SR4016 SEG 0020/2478) LENGTH(AH 3069 BK 3690)
SIEFERT RD (T750)	0100/3280		0100/3023 018 "DIA CIRC METAL LEN=0028 INSTALLED UNKN
REDSTONE DR (TWP)	0100/2453		0100/1916 018 "DIA CIRC METAL LEN=0050 INSTALLED UNKN
SADDLE DR (T774)	0100/1780		0100/1333 018 "DIA CIRC METAL LEN=0040 INSTALLED UNKN CLEARFIELD RD
			0100/1301 (TWP)

EXTRACT DATE: 12/28/2024 ROADWAY MANAGEMENT SYSTEM PAGE NUMBER: 485
PRINT DATE: 12/30/2024 SLD COUNTY/SR - ANNUAL PRINT COUNTY: NORTHAMPTON

DIR: B TOTAL LEN: 6.519 MI. DIST: 05-5 SR: 4025
LEFT MUN: BUSHKILL TOWNSHIP T RIGHT MUN: BUSHKILL TOWNSHIP T

HAWK AV
(T763)

0100/0423

==

026537 FT

0100/0020
026537 FT

018 "DIA CIRC CONCR
LEN=0050 INSTALLED 2000
2 0 48043 0 01 0438+25
MOORESTOWN RD
(SR0512 SEG 0240/1418)

0100/0000 LENGTH(AH 3690 BK 3202)
018 "DIA CIRC CONCR
LEN=0073 INSTALLED UNKN
018 "DIA CIRC CONCR
LEN=0038 INSTALLED UNKN
018 "DIA CIRC CONCR
LEN=0033 INSTALLED UNKN

0090/1786 018 "DIA CIRC CONCR
LEN=0037 INSTALLED UNKN
018 "DIA CIRC CONCR
LEN=0033 INSTALLED UNKN

0090/0660 018 "DIA CIRC CONCR
LEN=0037 INSTALLED UNKN
MARFIELD DR

023335 FT

0090/0473 (TWP)
023335 FT 2 0 48043 0 01 0470+44
FIREHOUSE LN
(T759)

0090/0000 LENGTH(AH 3202 BK 3444)
018 "DIA CIRC CONCR
LEN=0036 INSTALLED UNKN

0080/2418 CONSTITUTION AV
(T752)
018 "DIA CIRC METAL
LEN=0040 INSTALLED UNKN
018 "DIA CIRC CONCR
LEN=0040 INSTALLED UNKN

0080/1346 MILLER RD
(T634)
024 "DIA CIRC CONCR
LEN=0040 INSTALLED UNKN

LUCAS LN
(TWP)

0080/0930

==

0080/0736 024 "DIA CIRC CONCR
LEN=0036 INSTALLED UNKN

EXTRACT DATE: 12/28/2024 ROADWAY MANAGEMENT SYSTEM PAGE NUMBER: 484
PRINT DATE: 12/30/2024 SLD COUNTY/SR - ANNUAL PRINT COUNTY: NORTHAMPTON

DIR: B TOTAL LEN: 6.519 MI. DIST: 05-5 SR: 4025
LEFT MUN: BUSHKILL TOWNSHIP T RIGHT MUN: BUSHKILL TOWNSHIP T

	019891 FT		019891 FT	2 0 48043 0 01 0504+58
				VILLAGE: BUSHKILL CENTR
MEYER RD				BELFAST RD
(T607)	0080/0000	==	5 0080/0000	(SR1010 SEG 0010/0000)
				LENGTH(AH 3444 BK 2510)
			0070/1750	018 "DIA CIRC METAL
VIRGINIA DR	0070/1735	==		LEN=0033 INSTALLED UNKN
(TWP)			0070/1365	012 "DIA CAST IRON
				LEN=0034 INSTALLED UNKN
				LAHR RD
	017381 FT	==	0070/0379	(T630)
			017381 FT	2 0 48043 0 01 0528+23
			5 0070/0000	LENGTH(AH 2510 BK 3690)
				018 "DIA CIRC CONCR
			0060/3373	LEN=0037 INSTALLED UNKN
				018 "DIA CIRC CONCR
			0060/2083	LEN=0039 INSTALLED UNKN
				018 "DIA CIRC CONCR
			0060/1700	LEN=0038 INSTALLED UNKN
				018 "DIA CIRC CONCR
			0060/1319	LEN=0037 INSTALLED UNKN
				018 "DIA CIRC CONCR
	013691 FT		0060/0186	LEN=0038 INSTALLED UNKN
			013691 FT	2 0 48043 0 01 0562+80
			5 0060/0000	LENGTH(AH 3690 BK 2620)
				024 "DIA CIRC CONCR
WEST DOUGLASVILLE RD	0050/1808	==	0050/1885	LEN=0040 INSTALLED UNKN
(T601)			0050/1808	EAST DOUGLASVILLE RD
				(T601)
			0050/1199	BMS EN 48/4025/0050/1158
				2 0 48043 0 01 0580+62
NOLF RD	0050/0653	==	0050/1158	W. BR. BUSHKIL
(T569)				BMSBG 48/4025/0050/1158
				018 "DIA CIRC CONCR
			0050/0036	LEN=0036 INSTALLED UNKN

EXTRACT DATE: 12/28/2024 ROADWAY MANAGEMENT SYSTEM PAGE NUMBER: 483
PRINT DATE: 12/30/2024 SLD COUNTY/SR - ANNUAL PRINT COUNTY: NORTHAMPTON

DIR: B TOTAL LEN: 6.519 MI. DIST: 05-5 SR: 4025
LEFT MUN: BUSHKILL TOWNSHIP T RIGHT MUN: BUSHKILL TOWNSHIP T

	011071 FT		011071 FT	2 0 48043 0 01 0592+53
ALUTA MILL RD (SR4023 SEG 0031/0559) 0050/0000	==	5	0050/0000	VILLAGE: ALUTA ALUTA MILL RD (T630) LENGTH(AH 2620 BK 2790) 018 "DIA CIRC CONCR LEN=0055 INSTALLED UNKN 018 "DIA CIRC CONCR LEN=0031 INSTALLED UNKN 048"H 60"W ELLIP CONC LEN=0035 INSTALLED UNKN
	==		0040/2776	024 "DIA CIRC CONCR LEN=0031 INSTALLED UNKN 060"H 60"W ELLIP CONC LEN=0032 INSTALLED UNKN ROSE INN AV (T518) 018 "DIA CIRC CONCR LEN=0033 INSTALLED UNKN
	==		0040/2612	
	==		0040/2219	
	==		0040/1590	
	==		0040/1356	
	==		0040/1253	
HALL RD (T636) 0040/0990	==		0040/1080	
	==		0040/0984	
	==		0040/0359	
008281 FT	==	5	008281 FT	018 "DIA CIRC CONCR LEN=0032 INSTALLED UNKN 2 0 48043 0 01 0620+03 LENGTH(AH 2790 BK 2419) 018 "DIA CIRC CONCR LEN=0043 INSTALLED UNKN
	==		0030/2300	
HALL RD (T518) 0030/1840	==		0030/1713	
	==		0030/0595	
CHERRY HILL RD (SR4012 SEG 0070/2124) 0030/0595 005862 FT	==		005862 FT	018 "DIA CIRC CONCR LEN=0040 INSTALLED UNKN 2 0 48043 0 01 0644+95 VILLAGE: CHERRY HILL JACOBSBURG RD (SR1001 SEG 0010/0000) SHKILL-CENTER RD LENGTH(AH 2419 BK 3252) HILLENDALE AV (TWP) 018 "DIA CIRC CONCR LEN=0037 INSTALLED UNKN BUSHKILL TOWNSHIP
	==	5	0030/0000	
	==		0024/2699	
	==		0024/2224	

EXTRACT DATE: 12/28/2024 ROADWAY MANAGEMENT SYSTEM PAGE NUMBER: 482
PRINT DATE: 12/30/2024 SLD COUNTY/SR - ANNUAL PRINT COUNTY: NORTHAMPTON

DIR: B TOTAL LEN: 6.519 MI.
LEFT MUN: BUSHKILL TOWNSHIP T

DIST: 05-5 SR: 4025
RIGHT MUN: BUSHKILL TOWNSHIP T

HILL AV
(T563)

0024/1225

002610 FT

MORRIS ST
(T568)

0020/2019

SCHOENECK RD
(BORO)
EAST HIGH ST
(SR4021 SEG 0010/0000)

0020/1643

0020/1080

000473 FT

000000 FT

CENTER ST
(BORO)

0010/0000

0024/2181 UPPER NAZARETH T
WEST BEIL AV
(T515)

0024/1419 018 "DIA CIRC CONCR
LEN=0038 INSTALLED UNKN

0024/0266 018 "DIA CIRC CONCR
LEN=0033 INSTALLED UNKN
002610 FT 2 0 48043 0 01 0677+53
SAINT ELMO ST
(T568)
5 0024/0000 LENGTH(AH 3252 BK 2137)

0020/1990 UPPER NAZARETH
NAZARETH B
SPRING BROOK TER
(T562)
0020/1907
0020/1730 BMS EN 48/4025/0020/1720
2 0 48043 0 01 0681+51

0020/1720 SHOENECK CK.
BMS BG 48/4025/0020/1720
POND RD
(BORO)
0020/1643 EAST HIGH ST
(BORO)
0020/1080 EAST NORTH ST
(BORO)

0020/0739 024 "DIA CIRC METAL
0020/0705 LEN=0060 INSTALLED UNKN
000473 FT 2 0 48043 0 01 0698+92
CHESTNUT ST
(BORO)

5 0020/0000 LENGTH(AH 2137 BK 0473)
024 "DIA CIRC METAL
0010/0006 LEN=0033 INSTALLED UNKN
000000 FT 2 0 48043 0 01 0703+68
NC NO RTH BROAD ST
CENTER ST
(SR0191 SEG 0130/0000)

INTER-BK BROAD ST
(SR0191 SEG 0130/0000)
MFC BEGIN = D
5 0010/0000 LENGTH(AH 0473 BK 0000)

EXTRACT DATE: 12/28/2024 ROADWAY MANAGEMENT SYSTEM PAGE NUMBER: 481
PRINT DATE: 12/30/2024 SLD COUNTY/SR - ANNUAL PRINT COUNTY: NORTHAMPTON

DIR: B TOTAL LEN: .779 MI. DIST: 05-5 SR: 4023
LEFT MUN: BUSHKILL TOWNSHIP T RIGHT MUN: BUSHKILL TOWNSHIP T

ALUTA MILL RD		INTER-AHD	
(T630)			
BUSHKILL CENTER RD			
(SR4025 SEG 0050/0000)	0031/0559		
2 0 48100 0 00 0034+83	003556 FT		
ROBERTS RD			
(TWP)			
MFC BEGIN = E		003556 FT	
LENGTH(AH 0559 BK 0983)	0031/0000	7030/0000	LTH AH 000100 BK 000983
002573 FT			
		002573 FT 2 0 48100 0 00 0025+00	
		5 0020/0000 LENGTH(AH 0983 BK 2573)	
		036 " DIA CIRC CONCR	
		0010/1717 LEN=0029 INSTALLED UNKN	
		021"H 15"W METAL ARCH	
		0010/1597 LEN=0040 INSTALLED 2000	
		018"H 26"W ELLIP METAL	
		0010/0530 LEN=0035 INSTALLED 2000	
000000 FT		000000 FT 2 0 48100 0 00 0000+00	
		CHERRY HILL RD	
		(SR4012 SEG 0060/1127)	
		NC WEST ALUTA MILL RD	
		MFC BEGIN = E	
CHERRY HILL RD		5 0010/0000 LENGTH(AH 2573 BK 0000)	
(SR4012 SEG 0060/1127)	0010/0000		

EXTRACT DATE: 12/28/2024 ROADWAY MANAGEMENT SYSTEM PAGE NUMBER: 480
PRINT DATE: 12/30/2024 SLD COUNTY/SR - ANNUAL PRINT COUNTY: NORTHAMPTON
DIR: B TOTAL LEN: .638 MI. DIST: 05-5 SR: 4022
LEFT MUN: WALNUTPORT B RIGHT MUN: WALNUTPORT B

	003368 FT		003368 FT (APRA) LIVENGOOD EXCAVA
		POI	INTER-AHD MOUNTAIN VIEW DR
		---	0030/0611 (T946)
		---	024 " DIA CIRC CONCR
		---	0030/0552 LEN=0046 INSTALLED UNKN
		---	024 " DIA CIRC CONCR
LEHIGH GAP ST		---	0030/0330 LEN=0038 INSTALLED UNKN
(BORO)	0030/0256	==	LEHIGH GAP ST
		---	(BORO)
		---	024 " DIA CIRC CONCR
TO 0145/0110 SH		---	0030/0082 LEN=0026 INSTALLED UNKN
(CONN)	0030/0077	==	FROM 0145/0104 SH
	002757 FT	---	(CONN)
		---	0030/0077
		---	002757 FT 1 0 00751 0 00 0000+00
		---	NC MO MOUNTAIN VIEW DR
		---	BEST AV
		---	(SR0145 SEG 0110/0000)
		---	5 0030/0000 LENGTH(AH 0611 BK 2146)
		---	TO 0145/0105 SH
		---	0020/1970 (CONN)
		---	018 " DIA CIRC CONCR
FROM 0145/0110 SH		---	0020/1807 LEN=0045 INSTALLED UNKN
(CONN)	0020/1970	---	018 " DIA CIRC CONCR
		---	0020/1510 LEN=0048 INSTALLED UNKN
		---	LINCOLN AV
		---	0020/1253 (BORO)

EXTRACT DATE: 12/28/2024 ROADWAY MANAGEMENT SYSTEM PAGE NUMBER: 479
PRINT DATE: 12/30/2024 SLD COUNTY/SR - ANNUAL PRINT COUNTY: NORTHAMPTON

DIR: B TOTAL LEN: .638 MI. DIST: 05-5 SR: 4022
LEFT MUN: WALNUTPORT B RIGHT MUN: WALNUTPORT B

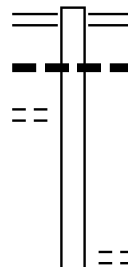
PALM ST (BORO)	0020/0967	==	0020/1219	018 "DIA CIRC CONCR LEN=0048 INSTALLED UNKN
CHERRY ST (BORO)	0020/0526	==	0020/0945	018 "DIA CIRC CONCR LEN=0046 INSTALLED UNKN
UNNAMED AL (BORO)	0020/0312	==	0020/0516	018 "DIA CIRC CONCR LEN=0045 INSTALLED UNKN
			0020/0390	018 "DIA CIRC CONCR LEN=0048 INSTALLED UNKN
			0020/0360	WASHINGTON ST (BORO)
			0020/0107	018 "DIA CIRC CONCR LEN=0049 INSTALLED UNKN
			0020/0066	CARBON ST (BORO)
	000611 FT		0020/0043	036 "DIA CIRC CONCR LEN=0034 INSTALLED UNKN
			000611 FT	1 0 00175 0 05 1249+61 (AAR 361676D) #TRKS 01
RAILROAD ST (BORO)	0010/0567	==	0020/0000	LENGTH(AH 2146 BK 0611)
			0010/0541	018 "DIA CIRC CONCR LEN=0047 INSTALLED UNKN
			0010/0522	RAILROAD ST (BORO)
			0010/0272	018 "DIA CIRC CONCR LEN=0047 INSTALLED UNKN
			0010/0255	CANAL ST (BORO)
CANAL ST (BORO)	0010/0234	==	0010/0164	BMS EN 48/4022/0010/0141 1 0 00175 0 05 1254+46
			0010/0141	LEHIGH CANAL BMSBG 48/4022/0010/0141
	000000 FT		0010/0058	LEHIGH ST (BORO)
			000000 FT	1 0 00175 0 05 1258+33
			NC MAIN ST	
			INTER-BK	MAIN ST (SR4016 SEG 0010/1199)
				MFC BEGIN = C
				BK-LEHIGH (39)
			0010/0000	LENGTH(AH 0611 BK 0000)

EXTRACT DATE: 12/28/2024 ROADWAY MANAGEMENT SYSTEM PAGE NUMBER: 478
PRINT DATE: 12/30/2024 SLD COUNTY/SR - ANNUAL PRINT COUNTY: NORTHAMPTON
DIR: B TOTAL LEN: 1.736 MI. DIST: 05-5 SR: 4021
LEFT MUN: BUSHKILL TOWNSHIP T RIGHT MUN: BUSHKILL TOWNSHIP T

GOWER RD
(T753)

009167 FT

0040/1934



009167 FT CHERRYHILL RD
0040/2771 (SR4012 SEG 0060/0000)
018 "DIA CIRC METAL
0040/2222 LEN=0036 INSTALLED UNKN

0040/0321 YOUNG RD
(T595)

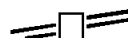
EXTRACT DATE: 12/28/2024 ROADWAY MANAGEMENT SYSTEM PAGE NUMBER: 477
PRINT DATE: 12/30/2024 SLD COUNTY/SR - ANNUAL PRINT COUNTY: NORTHAMPTON

DIR: B TOTAL LEN: 1.736 MI. DIST: 05-5 SR: 4021
LEFT MUN: BUSHKILL TOWNSHIP T RIGHT MUN: BUSHKILL TOWNSHIP T

	006396 FT	==	0040/0300	018 "DIA CIRC METAL
		==	006396 FT	LEN=0035 INSTALLED UNKN
		==		2 0 48108 0 00 0024+80
		==		BUSHKILL TOWNSHIP
		==	0040/0000	UPPER NAZARETH T
		==	0030/2265	LENGTH(AH 2771 BK 2540)
		==		W BEIL AV
		==		(T515)
LEVIS RD	0030/1520	==		
(T513)		==	0030/0993	024 "DIA CIRC METAL
		==		LEN=0070 INSTALLED UNKN
2 0 48108 0 00 0000+00	003856 FT	==	003856 FT	UPPER NAZARETH
CEMETERY ENTRANCE	0030/0000	==	0030/0000	NAZARETH B
(PRDR)		==		LENGTH(AH 2540 BK 1281)
	002575 FT		002575 FT	2 0 48104 0 00 0023+83
			0020/0000	LENGTH(AH 1281 BK 2575)
FOREST DR	0010/2351	==		
(BORO)		==		
WOODSIDE AV	0010/2037	==		
(BORO)		==		
HILLSIDE AV	0010/1803	==		
(BORO)		==		
GREENWOOD AV	0010/1574	==		
(BORO)		==		
		==	0010/1489	BLACK ROCK RD
CHURCH ST	0010/1290	==		(BORO)
(BORO)		==		
		==	0010/0954	GREEN ST
		==	0010/0649	(BORO)
		==	0010/0645	MFC BEGIN = D
MAIN ST	0010/0645	==		MAIN ST
(BORO)		==		(BORO)
SPRUCE ST	0010/0327	==		
(BORO)	000000 FT	==		
			000000 FT	2 0 48104 0 00 0000+00
				NC HIGH ST
				BROAD ST
				(SR4025 SEG 0020/1080)
			INTER-BK	HIGH ST
				(BORO)
				MFC BEGIN = C
			0010/0000	LENGTH(AH 2575 BK 0000)

EXTRACT DATE: 12/28/2024 ROADWAY MANAGEMENT SYSTEM PAGE NUMBER: 476
PRINT DATE: 12/30/2024 SLD COUNTY/SR - ANNUAL PRINT COUNTY: NORTHAMPTON
DIR: B TOTAL LEN: 2.330 MI. DIST: 05-5 SR: 4020
LEFT MUN: LEHIGH T RIGHT MUN: LEHIGH T

LEHIGH DR 012305 FT
(SR0248 SEG 0100/0000) 0040/2041



012305 FT LEHIGH DR
0040/2041 (SR0248 SEG 0100/0000)

EXTRACT DATE: 12/28/2024 ROADWAY MANAGEMENT SYSTEM PAGE NUMBER: 475
PRINT DATE: 12/30/2024 SLD COUNTY/SR - ANNUAL PRINT COUNTY: NORTHAMPTON

DIR: B TOTAL LEN: 2.330 MI. DIST: 05-5 SR: 4020
LEFT MUN: LEHIGH T RIGHT MUN: LEHIGH T

MUNICIPAL RD
(T556)

0040/1001

2 0 48059 0 00 0102+47 010264 FT
EVERGREEN RD
(T532)

0040/0000

CREEK RD
(T781)

0030/2617

0040/1687	018 "DIA CIRC METAL LEN=0030 INSTALLED UNKN
0040/1495	018 "DIA CIRC METAL LEN=0033 INSTALLED UNKN
0040/1210	018 "DIA CIRC METAL LEN=0085 INSTALLED UNKN
0040/1128	ALMOND RD (T532) 018 "DIA CIRC METAL LEN=0045 INSTALLED UNKN
0040/1073	018 "DIA CIRC METAL LEN=0075 INSTALLED UNKN
0040/0504	018 "DIA CIRC METAL LEN=0090 INSTALLED UNKN
0040/0322	018 "DIA CIRC METAL LEN=0080 INSTALLED UNKN
0040/0043 010264 FT	018 "DIA CIRC METAL LEN=0080 INSTALLED UNKN
0040/0000	LENGTH(AH 2041 BK 3456) 018 "DIA CIRC METAL LEN=0031 INSTALLED UNKN
0030/3369	018 "DIA CIRC METAL LEN=0025 INSTALLED UNKN
0030/2769	018 "DIA CIRC METAL LEN=0025 INSTALLED UNKN
0030/2096	018 "DIA CIRC METAL LEN=0025 INSTALLED UNKN
0030/1897	018 "DIA CIRC METAL LEN=0035 INSTALLED UNKN
0030/1781	BMSSEN 48/4020/0030/1763 0 0 00000 0 00 0000+00 TRIB TO BERTSCH CREEK BMSBG 48/4020/0030/1764 0 0 00000 0 00 0000+00 BRIDGE CLOSED TR. BERTSCH
0030/1764	BMSBG 48/4020/0030/1763 018 "DIA CIRC METAL LEN=0055 INSTALLED UNKN
0030/1763	018 "DIA CIRC METAL LEN=0030 INSTALLED UNKN
0030/1660	018 "DIA CIRC METAL LEN=0032 INSTALLED UNKN
0030/1531	018 "DIA CIRC METAL LEN=0032 INSTALLED UNKN
0030/1042	018 "DIA CIRC METAL LEN=0032 INSTALLED UNKN
0030/0273	BMSSEN 48/4020/0030/0235 0 0 00000 0 00 0000+00

EXTRACT DATE: 12/28/2024 ROADWAY MANAGEMENT SYSTEM PAGE NUMBER: 474
PRINT DATE: 12/30/2024 SLD COUNTY/SR - ANNUAL PRINT COUNTY: NORTHAMPTON

DIR: B TOTAL LEN: 2.330 MI. DIST: 05-5 SR: 4020
LEFT MUN: LEHIGH T RIGHT MUN: LEHIGH T

Stationing	Distance (FT)	Notes	Stationing	Distance (FT)	Notes
006808	006808	FT	0030/0235	006808	FT
					TRIB. BERTSCH CREEK
					BMSBG 48/4020/0030/0235
					2 0 48059 0 00 0068+20
					BARK DR
					(T539)
					ERIC MAPLE DR
					(T568)
			0030/0000		LENGTH(AH 3456 BK 3449)
			0020/2870		012 "DIA CIRC METAL
					LEN=0022 INSTALLED UNKN
			0020/2064		012 "DIA CIRC METAL
					LEN=0020 INSTALLED UNKN
			0020/1473		024 "DIA CIR PLASTIC
					LEN=0020 INSTALLED 2002
			0020/1460		LONG LANE RD
					(T534)
			0020/1390		018 "DIA CIRC METAL
					LEN=0050 INSTALLED UNKN
			0020/0907		014 "H 00 "W MULT METAL
			0020/0558		LEN=0025 INSTALLED UNKN
					BMSSEN 48/4020/0020/0513
					0 0 00000 0 00 0000+00
			0020/0513		BERTSCH CK.
					BMSBG 48/4020/0020/0513
			0020/0481		BIRCH RD
			003359		(T530)
2 0 48059 0 00 0034+00	003359	FT	0020/0000		LENGTH(AH 3449 BK 3359)
HICKORY RD			0010/3098		036 "DIA CIRC METAL
(T530)					LEN=0060 INSTALLED UNKN
HILLVIEW DR	0010/2512				
(T603)					
BLUEMONT DR	0010/1877				
(T649)					
			0010/0577		MAIN ST
					(T763)
			0010/0327		018 "DIA CIRC METAL
			000000		LEN=0040 INSTALLED UNKN
					2 0 48059 0 00 0000+00
					NC MAPLE DR
					MOUNTAIN VIEW DR
					(T815)
			0010/0000		MFC BEGIN = E
					LENGTH(AH 3359 BK 0000)

EXTRACT DATE: 12/28/2024 ROADWAY MANAGEMENT SYSTEM PAGE NUMBER: 473
PRINT DATE: 12/30/2024 SLD COUNTY/SR - ANNUAL PRINT COUNTY: NORTHAMPTON

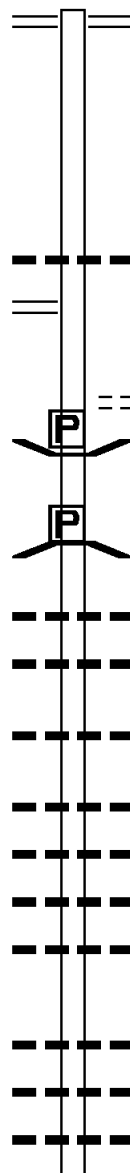
DIR: B TOTAL LEN: 5.528 MI. DIST: 05-5 SR: 4019
LEFT MUN: BUSHKILL TOWNSHIP T RIGHT MUN: BUSHKILL TOWNSHIP T

029186 FT

029186 FT MOORESTOWN RD
0130/2934 (SR0512 SEG 0280/0000)

OLD ALLENTOWN RD
(SR1026 SEG 0010/0000) 0130/0183
026252 FT

022939 FT



0130/0203 018 "DIA CIRC METAL
LEN=0036 INSTALLED UNKN

026252 FT 2 0 48044 0 00 0461+99
HILDENBRANDT RD
(T751)

0130/0000 LENGTH(AH 2934 BK 3313)
BMS 48/4019/0120/3240
0120/3255 BRIDGE POSTED (TONS)
2 0 48044 0 00 0459+97
SGL 12 COMB 20
HORN CREEK

0120/3240 BMSBG 48/4019/0120/3240

0120/2391 018 "DIA CIRC METAL
LEN=0030 INSTALLED UNKN

0120/2042 018 "DIA CIRC METAL
LEN=0032 INSTALLED UNKN

0120/1383 018 "DIA CIRC METAL
LEN=0028 INSTALLED UNKN

0120/0777 018 "DIA CIRC METAL
LEN=0028 INSTALLED UNKN

0120/0461 018 "DIA CIRC METAL
LEN=0050 INSTALLED UNKN

0120/0431 018 "DIA CIRC METAL
LEN=0031 INSTALLED UNKN

0120/0268 018 "DIA CIRC METAL
LEN=0027 INSTALLED UNKN

022939 FT 2 0 48044 0 00 0427+57

0120/0000 LENGTH(AH 3313 BK 2323)
012 "DIA CIRC METAL
LEN=0029 INSTALLED UNKN

0110/2290 018 "DIA CIRC METAL
LEN=0028 INSTALLED UNKN

0110/2203 018 "DIA CIRC METAL
LEN=0031 INSTALLED UNKN

0110/1871 018 "DIA CIRC METAL

EXTRACT DATE: 12/28/2024 ROADWAY MANAGEMENT SYSTEM PAGE NUMBER: 472
PRINT DATE: 12/30/2024 SLD COUNTY/SR - ANNUAL PRINT COUNTY: NORTHAMPTON

DIR: B TOTAL LEN: 5.528 MI. DIST: 05-5 SR: 4019
LEFT MUN: BUSHKILL TOWNSHIP T RIGHT MUN: BUSHKILL TOWNSHIP T

020616 FT

017310 FT

-- --	0110/1577	LEN=0036	INSTALLED	UNKN
-- --	0110/0982	018 "DIA	CIRC METAL	UNKN
-- --	0110/0712	LEN=0030	INSTALLED	UNKN
-- --	0110/0318	018 "DIA	CIRC METAL	UNKN
-- --	0110/0031	LEN=0055	INSTALLED	UNKN
-- --	020616 FT	018 "DIA	CIRC METAL	UNKN
		LEN=0041	INSTALLED	UNKN
		2 0 48044	0 00 0404+98	
		BROAD RD		
		(T634)		
==	5 0110/0000	LENGTH (AH	2323 BK 3306)	
-- --	0100/2841	018 "DIA	CIRC METAL	UNKN
-- --	0100/2544	LEN=0036	INSTALLED	UNKN
-- --	0100/2426	018 "DIA	CIRC METAL	UNKN
-- --	0100/1979	LEN=0033	INSTALLED	UNKN
-- --	0100/1705	024 "DIA	CIRC METAL	2003
-- --	0100/1512	LEN=0040	INSTALLED	UNKN
-- --	0100/1209	018 "DIA	CIRC METAL	2003
-- --	0100/0913	LEN=0040	INSTALLED	UNKN
-- --	0100/0514	024 "DIA	CIRC METAL	2003
-- --	0100/0261	LEN=0030	INSTALLED	UNKN
-- --	0100/0023	018 "DIA	CIRC METAL	2000
-- --	017310 FT	LEN=0030	INSTALLED	UNKN
		LEN=0068	INSTALLED	UNKN
		2 0 48044	0 00 0371+94	
		CLEARFIELD RD		
		(T626)		
==	5 0100/0000	LENGTH (AH	3306 BK 3086)	
-- --	0090/2832	012 "DIA	CIRC METAL	UNKN
-- --	0090/2755	LEN=0035	INSTALLED	UNKN
-- --	0090/2317	018 "DIA	CIRC METAL	UNKN
-- --	0090/1889	LEN=0075	INSTALLED	UNKN
-- --	0090/1701	018 "DIA	CIRC CONCR	UNKN
-- --		LEN=0027	INSTALLED	UNKN
-- --		012 "DIA	CIRC METAL	UNKN
-- --		LEN=0020	INSTALLED	UNKN
-- --		018 "DIA	CIRC METAL	UNKN
-- --		LEN=0035	INSTALLED	2001
-- --		018 "DIA	CIRC METAL	

EXTRACT DATE: 12/28/2024 ROADWAY MANAGEMENT SYSTEM PAGE NUMBER: 471
PRINT DATE: 12/30/2024 SLD COUNTY/SR - ANNUAL PRINT COUNTY: NORTHAMPTON

DIR: B TOTAL LEN: 5.528 MI. DIST: 05-5 SR: 4019
LEFT MUN: BUSHKILL TOWNSHIP T RIGHT MUN: BUSHKILL TOWNSHIP T

		0090/1295	LEN=0029	INSTALLED	UNKN
			018"H 00"W	MULT	METAL
		0090/0478	LEN=0041	INSTALLED	UNKN
014224 FT		014224 FT	2 0 48044	0 00	0339+35
		0090/0000	LENGTH(AH	3086	BK 2606)
			018 "DIA	CIR	PLASTIC
		0080/2586	LEN=0030	INSTALLED	UNKN
			024 "DIA	CIRC	CONCR
		0080/2450	LEN=0030	INSTALLED	UNKN
			018 "DIA	CIRC	METAL
		0080/1890	LEN=0037	INSTALLED	UNKN
			018 "DIA	CIRC	METAL
		0080/1532	LEN=0032	INSTALLED	UNKN
			018"H 00"W	MULT	METAL
		0080/1229	LEN=0028	INSTALLED	UNKN
			024"H 00"W	MULT	METAL
		0080/0854	LEN=0031	INSTALLED	UNKN
			018 "DIA	CIRC	METAL
		0080/0524	LEN=0036	INSTALLED	UNKN
			018 "DIA	CIRC	METAL
		0080/0264	LEN=0031	INSTALLED	UNKN
011618 FT		011618 FT	2 0 48044	0 00	0315+15
			NC MO	UNTAIN RD	
			BUSHKILL	TOWNSHIP	
			MOORE T		
		0080/0000	LENGTH(AH	2606	BK 2102)
			036"H 00"W	MULT	METAL
		0070/2059	LEN=0031	INSTALLED	UNKN
			018 "DIA	CIRC	METAL
		0070/1016	LEN=0030	INSTALLED	2004
		0070/0773	BMSSEN 48/4019/0070/0754		
			2 0 48044	0 00	0301+36
			W.FK. BUSHKIL		
		0070/0754	BMSBG 48/4019/0070/0754		
			018 "DIA	CIRC	METAL
		0070/0511	LEN=0026	INSTALLED	UNKN
			021"H 15"W	METAL	ARCH
		0070/0304	LEN=0020	INSTALLED	2000
			018 "DIA	CIRC	METAL
		0070/0080	LEN=0042	INSTALLED	UNKN
009516 FT		009516 FT	2 0 48044	0 00	0294+16
			CHURCH RD		
			(SR4016	SEG	0010/0000)

DIR: B TOTAL LEN: 5.528 MI.
LEFT MUN: MOORE T

DIST: 05-5 SR: 4019
RIGHT MUN: MOORE T

005963 FT

004723 FT

STATION	TYPE	DESCRIPTION	LENGTH (AH)	2102 BK	3553)
0070/0000		012 "DIA CIRC METAL	012	012	012
0060/3213		LEN=0030 INSTALLED UNKN	018 "DIA CIRC METAL	018	018
0060/3199		LEN=0026 INSTALLED UNKN	018 "DIA CIRC METAL	018	018
0060/2939		LEN=0023 INSTALLED UNKN	018 "DIA CIRC METAL	018	018
0060/2598		LEN=0031 INSTALLED UNKN	018 "DIA CIRC METAL	018	018
0060/2300		LEN=0025 INSTALLED UNKN	018 "DIA CIRC METAL	018	018
0060/2102		LEN=0031 INSTALLED UNKN	018 "DIA CIRC METAL	018	018
0060/2100		LEN=0031 INSTALLED UNKN	018 "DIA CIRC METAL	018	018
0060/1157		018 "DIA CIRC METAL	018	018	018
0060/0899		LEN=0033 INSTALLED UNKN	018 "DIA CIRC METAL	018	018
0060/0480		LEN=0028 INSTALLED UNKN	018 "DIA CIRC METAL	018	018
0060/0324		LEN=0030 INSTALLED UNKN	018 "DIA CIRC METAL	018	018
005963 FT		2 0 48044 0 00 0258+52	018 "DIA CIRC METAL	018	018
0060/0000		LENGTH(AH 3553 BK 0855)	024 "DIA CIRC METAL	024	024
0050/0846		LEN=0031 INSTALLED UNKN	012 "DIA CIRC METAL	012	012
0050/0736		LEN=0030 INSTALLED UNKN	018 "DIA CIRC METAL	018	018
0050/0693		LEN=0035 INSTALLED UNKN	018 "DIA CIRC METAL	018	018
0050/0253		BMSSEN 48/4019/0050/0233	2 0 48044 0 00 0252+43	2	2
0050/0233		W. FORK BUSHK	BMSBG 48/4019/0050/0233	BMS	BMS
005108 FT					
0050/0000		MFC BEGIN = E	LENGTH(AH 0855 BK 0385)	018 "DIA CIRC METAL	018
0040/0353		LEN=0100 INSTALLED UNKN	052 "DIA CIRC METAL	052	052
0040/0163		LEN=0040 INSTALLED UNKN	2 0 48043 0 01 0359+48	2	2
004723 FT		BUSHKILL CENTER RD	(SR4025 SEG 0120/1123)	(SR)	(SR)
0040/0000		MFC BEGIN = D	LENGTH(AH 0385 BK 1258)	018 "DIA CIRC METAL	018

EXTRACT DATE: 12/28/2024 ROADWAY MANAGEMENT SYSTEM PAGE NUMBER: 469
PRINT DATE: 12/30/2024 SLD COUNTY/SR - ANNUAL PRINT COUNTY: NORTHAMPTON

DIR: B TOTAL LEN: 5.528 MI. DIST: 05-5 SR: 4019
LEFT MUN: MOORE T RIGHT MUN: MOORE T

003465 FT

BEST RD
(T573)

0020/0371

000686 FT

000000 FT

MOORESTOWN RD
(SR0512 SEG 0210/0918) 0010/0000

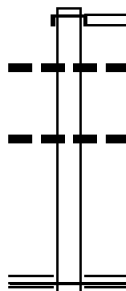
0030/0560	018 "DIA CIRC METAL
0030/0481	LEN=0028 INSTALLED UNKN
0030/0253	021 "DIA CIRC METAL
003465 FT	LEN=0040 INSTALLED 2000
0030/0000	018 "DIA CIRC METAL
	LEN=0040 INSTALLED 2000
	2 0 48044 0 00 0237+00
	LENGTH(AH 1258 BK 2779)
0020/2663	018 "DIA CIRC METAL
0020/2195	LEN=0080 INSTALLED UNKN
0020/2067	018 "DIA CIRC METAL
0020/1791	LEN=0034 INSTALLED UNKN
0020/1635	018 "DIA CIRC METAL
0020/1219	LEN=0031 INSTALLED UNKN
0020/1136	018 "DIA CIRC METAL
0020/1008	LEN=0029 INSTALLED UNKN
	020 "DIA CIRC METAL
0020/0828	LEN=0030 INSTALLED 2000
0020/0717	024 "DIA CIRC METAL
0020/0595	LEN=0030 INSTALLED UNKN
	018 "DIA CIRC METAL
	LEN=0034 INSTALLED UNKN
	018 "DIA CIRC METAL
	LEN=0040 INSTALLED UNKN
	MOORE
	BUSHKILL TOWNSHIP T
	018 "DIA CIRC METAL
	LEN=0032 INSTALLED UNKN
	BMSSEN 48/4019/0020/0576
	BRIDGE POSTED (TONS)
	0 0 00000 0 00 0000+00
	SGL 15 COMB 24
	T.BUSHKILL
0020/0576	BMSBG 48/4019/0020/0576
0020/0336	018 "DIA CIRC METAL
0020/0080	LEN=0032 INSTALLED UNKN
000686 FT	018 "DIA CIRC METAL
0020/0000	LEN=0040 INSTALLED UNKN
	2 0 48044 0 00 0209+81
	LENGTH(AH 2779 BK 0686)
0010/0498	018 "DIA CIRC METAL
000000 FT	LEN=0035 INSTALLED 2004
	2 0 48044 1 00 0000+00
	MOORESTOWN RD
	(SR0512 SEG 0210/0918)
	NC BU SHKILL DR
	MFC BEGIN = E
0010/0000	LENGTH(AH 0686 BK 0000)

EXTRACT DATE: 12/28/2024 ROADWAY MANAGEMENT SYSTEM PAGE NUMBER: 468
PRINT DATE: 12/30/2024 SLD COUNTY/SR - ANNUAL PRINT COUNTY: NORTHAMPTON

DIR: B TOTAL LEN: .228 MI. DIST: 05-5 SR: 4018
LEFT MUN: LEHIGH T RIGHT MUN: LEHIGH T

001206 FT

000000 FT



001206 FT
INTER-AHD WALNUT DR
(T835)
WALNUT DR
0010/1206 (SR4003 SEG 0160/2266)
060"H 60"W CONC STRUCT
0010/1100 LEN=0030 INSTALLED UNKN

018"H 00"W MULT METAL
0010/0329 LEN=0099 INSTALLED UNKN
000000 FT 2 0 48092 0 00 0000+00
NC ELM RD
BLUE MOUNTAIN DR
(SR4001 SEG 0090/2502)
MFC BEGIN = E
0010/0000 LENGTH(AH 1206 BK 0000)

EXTRACT DATE: 12/28/2024 ROADWAY MANAGEMENT SYSTEM PAGE NUMBER: 467
PRINT DATE: 12/30/2024 SLD COUNTY/SR - ANNUAL PRINT COUNTY: NORTHAMPTON

DIR: B TOTAL LEN: .996 MI. DIST: 05-5 SR: 4017
LEFT MUN: MOORE T RIGHT MUN: MOORE T

005261 FT

005261 FT
INTER-AHD BEERSVILLE RD
(T559)
MONOCACY DR
0030/1693 (SR0987 SEG 0120/0000)
NC BEERSVILLE RD
BEERSVILLE RD
0030/1280 (T559)
018 "DIA CIRC METAL
0030/1240 LEN=0040 INSTALLED UNKN
018 "DIA CIRC METAL
0030/0498 LEN=0030 INSTALLED UNKN
018 "DIA CIRC METAL
0030/0132 LEN=0050 INSTALLED UNKN
003568 FT 2 0 48099 0 00 0010+08
MOORE
CHAPMAN B
S 0030/0000 LENGTH(AH 1693 BK 1008)
SEVENTH ST
(BORO)
018 "DIA CIRC CONCR
0020/0375 LEN=0025 INSTALLED UNKN
SIXTH ST
(BORO)
0020/0347 FIFTH ST
002560 FT (SR4010 SEG 0010/0000)
S 0020/0000 LENGTH(AH 1008 BK 2560)
018 "DIA CIRC METAL
0010/2560 LEN=0050 INSTALLED UNKN
012 "DIA CIRC METAL
0010/1621 LEN=0030 INSTALLED UNKN
024 "DIA CIRC METAL
0010/0910 LEN=0040 INSTALLED UNKN
018 "DIA CIRC METAL
0010/0483 LEN=0030 INSTALLED UNKN
018 "DIA CIRC METAL
0010/0239 LEN=0039 INSTALLED UNKN
NC MA IN ST
MONOCACY AV
000000 FT (SR0987 SEG 0100/0238)
MFC BEGIN = E
S 0010/0000 LENGTH(AH 2560 BK 0000)

003568 FT

2 0 48099 0 00 0000+00 002560 FT
FIFTH ST
(BORO) 0020/0000

2 0 48069 0 00 0000+00 000000 FT
MONOCACY AV
(SR0987 SEG 0100/0238) 0010/0000

EXTRACT DATE: 12/28/2024 ROADWAY MANAGEMENT SYSTEM PAGE NUMBER: 466
PRINT DATE: 12/30/2024 SLD COUNTY/SR - ANNUAL PRINT COUNTY: NORTHAMPTON

DIR: B TOTAL LEN: .880 MI. DIST: 05-5 SR: 4016
LEFT MUN: BUSHKILL TOWNSHIP T RIGHT MUN: BUSHKILL TOWNSHIP T

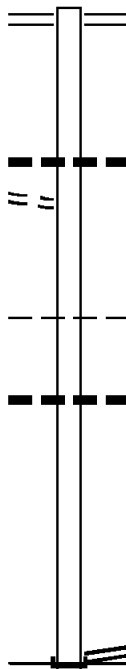
SWAMP RD
(T613)

004646 FT

0020/0600

002168 FT

000000 FT



004646 FT BUSHKILL CENTER RD
0020/2478 (SR4025 SEG 0110/0000)

0020/0896 018 "DIA CIRC METAL
LEN=0032 INSTALLED UNKN

002168 FT 2 0 48081 0 00 0026+23
BUSHKILL TOWNSHIP
MOORE T

0020/0000 LENGTH(AH 2478 BK 2168)

0010/1468 018 "DIA CIRC METAL
LEN=0034 INSTALLED UNKN

000000 FT 2 0 48081 0 00 0046+80
BUSHKILL DR
(SR4019 SEG 0070/0000)

NC CHURCH RD
INTER-BK BUSHKILL DR
(SR4019 SEG 0070/0000)

0010/0000 MFC BEGIN = E
LENGTH(AH 2168 BK 0000)

EXTRACT DATE: 12/28/2024 ROADWAY MANAGEMENT SYSTEM PAGE NUMBER: 465
PRINT DATE: 12/30/2024 SLD COUNTY/SR - ANNUAL PRINT COUNTY: NORTHAMPTON

DIR: B TOTAL LEN: 2.688 MI. DIST: 05-5 SR: 4015
LEFT MUN: MOORE T RIGHT MUN: MOORE T

014192 FT

014192 FT EAST SCENIC DR
0050/2832 (SR4014 SEG 0120/1551)
014 "DIA CIRC METAL
LEN=0051 INSTALLED UNKN
024"H 30"W ELLIP CONC
0050/1438 LEN=0040 INSTALLED UNKN
036 "DIA CIRC METAL
LEN=0038 INSTALLED UNKN
024 "DIA CIRC METAL
0050/0610 LEN=0033 INSTALLED UNKN
028"H 20"W METAL ARCH
0050/0510 LEN=0040 INSTALLED 2001
028"H 20"W METAL ARCH
0050/0308 LEN=0040 INSTALLED 2001
011360 FT 2 0 48045 0 00 0114+28
S 0050/0000 LENGTH(AH 2832 BK 2510)

011360 FT

014 "DIA CIRC METAL
LEN=0032 INSTALLED UNKN

DEEMERS RD
(T618)
024 "DIA CIRC METAL
LEN=0033 INSTALLED UNKN
024 "DIA CIRC METAL
LEN=0034 INSTALLED UNKN
0040/0291 2 0 48045 0 00 0089+54
008850 FT
S 0040/0000 LENGTH(AH 2510 BK 3835)

008850 FT

018 "DIA CIRC CONCR
LEN=0032 INSTALLED UNKN
024 "DIA CIRC METAL
LEN=0033 INSTALLED UNKN
018 "DIA CIRC METAL
LEN=0040 INSTALLED UNKN
018 "DIA CIRC METAL
LEN=0035 INSTALLED UNKN
018 "DIA CIRC METAL
LEN=0037 INSTALLED UNKN
018 "DIA CIRC METAL

EXTRACT DATE: 12/28/2024 ROADWAY MANAGEMENT SYSTEM PAGE NUMBER: 464
PRINT DATE: 12/30/2024 SLD COUNTY/SR - ANNUAL PRINT COUNTY: NORTHAMPTON

DIR: B TOTAL LEN: 2.688 MI. DIST: 05-5 SR: 4015
LEFT MUN: MOORE T RIGHT MUN: MOORE T

2 0 48045 0 00 0050+30 005015 FT
SKUNK RD
(T610)
MOUNTAIN RD
(T579)

0030/0000

MILLHEIM RD
(T608)

0020/1748

002527 FT

000000 FT

0030/1419	LEN=0040	INSTALLED UNKN
018 "DIA	CIRC METAL	
0030/0905	LEN=0040	INSTALLED UNKN
018 "DIA	CIRC METAL	
0030/0752	LEN=0035	INSTALLED UNKN
018 "DIA	CIRC METAL	
0030/0641	LEN=0040	INSTALLED UNKN
024 "DIA	CIRC METAL	
0030/0423	LEN=0033	INSTALLED UNKN
024 "DIA	CIRC METAL	
0030/0259	LEN=0041	INSTALLED UNKN
005015 FT		

NC BENDERS DR	
5 0030/0000	LENGTH(AH 3835 BK 2488)
018 "DIA	CIRC METAL
0020/2445	LEN=0040 INSTALLED UNKN
036 "H 30 "W	ELLIP METAL
0020/2190	LEN=0040 INSTALLED UNKN
034 "H 00 "W	MULT METAL
0020/1893	LEN=0041 INSTALLED UNKN
018 "DIA	CIRC METAL
0020/1244	LEN=0040 INSTALLED UNKN
024 "H 00 "W	MULT METAL
0020/0551	LEN=0042 INSTALLED UNKN
024 "DIA	CIRC METAL
0020/0161	LEN=0042 INSTALLED 2002
024 "DIA	CIRC METAL
0020/0010	LEN=0051 INSTALLED UNKN
002527 FT	2 0 48045 0 00 0025+59
5 0020/0000	LENGTH(AH 2488 BK 2527)
018 "DIA	CIRC METAL
0010/1741	LEN=0030 INSTALLED 2002

000000 FT 2 0 48045 0 00 0000+00

NC COPELLA RD

SCENIC DR

INTER-BK (SR4014 SEG 0110/0000)

COPELLA RD

(T612)

MFC BEGIN = E

5 0010/0000 LENGTH(AH 2527 BK 0000)

EXTRACT DATE: 12/28/2024 ROADWAY MANAGEMENT SYSTEM PAGE NUMBER: 463
PRINT DATE: 12/30/2024 SLD COUNTY/SR - ANNUAL PRINT COUNTY: NORTHAMPTON

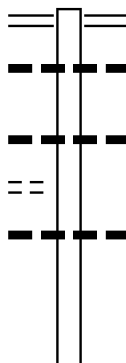
DIR: B TOTAL LEN: 6.897 MI. DIST: 05-5 SR: 4014
LEFT MUN: MOORE T RIGHT MUN: MOORE T

BARRALL RD
(TWP)

036414 FT

0140/0238

034822 FT



036414 FT BUSHKILL DR
0140/1592 (SR4019 SEG 0050/0000)
018 "DIA CIRC CONCR
0140/1388 LEN=0052 INSTALLED UNKN
021"H 15"W ELLIP METAL
0140/0673 LEN=0030 INSTALLED 1998
018 "DIA CIRC METAL
0140/0030 LEN=0031 INSTALLED UNKN
034822 FT 2 0 48043 0 01 0339+52
0140/0000 LENGTH(AH 1592 BK 2661)

021"H 15"W ELLIP METAL

EXTRACT DATE: 12/28/2024 ROADWAY MANAGEMENT SYSTEM PAGE NUMBER: 462
PRINT DATE: 12/30/2024 SLD COUNTY/SR - ANNUAL PRINT COUNTY: NORTHAMPTON

DIR: B TOTAL LEN: 6.897 MI. DIST: 05-5 SR: 4014
LEFT MUN: MOORE T RIGHT MUN: MOORE T

2 0 48043 0 01 0312+91 032161 FT
WEST END RD
(T583) 0130/0000

BENDERS DR
(SR4015 SEG 0050/2832) 0120/1551

2 0 48043 0 01 0289+23 029803 FT
DEEMERS RD
(T618) 0120/0000

027693 FT
COPELLA RD
(SR4015 SEG 0010/0000) 0110/0000

0130/1586	LEN=0030	INSTALLED	1998
0130/0516	018 "DIA	CIRC METAL	
0130/0048	LEN=0036	INSTALLED	UNKN
032161 FT	018 "DIA	CIRC METAL	
0130/0000	LEN=0003	INSTALLED	UNKN
0130/0000	LENGTH(AH 2661 BK 2358)		
0120/1672	018 "DIA	CIRC METAL	
0120/1501	LEN=0031	INSTALLED	UNKN
0120/1501	021"H 15"W	ELLIP METAL	
0120/1501	LEN=0030	INSTALLED	1997
029803 FT			
0120/0000	LENGTH(AH 2358 BK 2110)		
0110/1932	018 "DIA	CIRC METAL	
0110/1932	LEN=0031	INSTALLED	UNKN
0110/1154	021"H 15"W	METAL ARCH	
0110/1154	LEN=0040	INSTALLED	1998
027693 FT			
027693 FT	2 0 48043 0 01 0268+08		
0110/0000	COPELLA RD		
0110/0000	(T612)		
0100/2819	LENGTH(AH 2110 BK 2831)		
0100/2819	018 "DIA	CIRC METAL	
0100/2420	LEN=0060	INSTALLED	UNKN
0100/2420	018 "DIA	CIRC METAL	
0100/1964	LEN=0058	INSTALLED	UNKN
0100/1964	030 "DIA	CIR PLASTIC	
0100/1416	LEN=0030	INSTALLED	2005
0100/1416	018 "DIA	CIRC METAL	
0100/1285	LEN=0030	INSTALLED	UNKN
0100/1285	018 "DIA	CIRC METAL	
0100/0435	LEN=0035	INSTALLED	UNKN
0100/0435	012 "DIA	CIRC METAL	
0100/0122	LEN=0036	INSTALLED	UNKN
0100/0122	018 "DIA	CIRC METAL	
0100/0122	LEN=0050	INSTALLED	UNKN

EXTRACT DATE: 12/28/2024 ROADWAY MANAGEMENT SYSTEM PAGE NUMBER: 461
PRINT DATE: 12/30/2024 SLD COUNTY/SR - ANNUAL PRINT COUNTY: NORTHAMPTON

DIR: B TOTAL LEN: 6.897 MI. DIST: 05-5 SR: 4014
LEFT MUN: MOORE T RIGHT MUN: MOORE T

	024862 FT		024862 FT	2 0 48043 0 01 0239+81
			0100/0000	LENGTH(AH 2831 BK 2674)
			0090/2654	018 "DIA CIRC METAL
				LEN=0032 INSTALLED UNKN
NEWICHAWNOE ST				ELM ST
(TWP)	0090/2603	==	0090/2528	(TWP)
		==	0090/2401	BIRCH ST
		==	0090/2392	(PRDR)
		==	0090/2311	LC FROM LIBERTY ST
		==	0090/2281	(CONN)
		==	0090/2164	018 "DIA CIRC METAL
		==	0090/2068	LEN=0028 INSTALLED UNKN
		==	0090/2053	LIBERTY ST
		==	0090/1809	(PRDR)
		==	0090/1573	SENECA ST
		==	0090/1104	(PRDR)
		==	0090/0789	CHEROKEE ST
SMITH GAP RD	0090/0495	==	0090/0452	018 "DIA CIRC METAL
(T606)		==	0090/0015	LEN=0030 INSTALLED UNKN
	022188 FT	==	022188 FT	048 "DIA CIRC METAL
		==		LEN=0042 INSTALLED UNKN
		==		021"H 15"W METAL ARCH
		==		LEN=0030 INSTALLED 1998
		==		021"H 15"W METAL ARCH
		==		LEN=0030 INSTALLED 1998
		==		TAMENEND RD
		==		(T778)
		==		024 "DIA CIRC METAL
		==		LEN=0045 INSTALLED UNKN
		==		021 "DIA CIRC METAL
		==		LEN=0060 INSTALLED 1998
		==		2 0 48043 0 01 0212+91
		==		POINT PHILLIPS RD
		==		(SR4013 SEG 0030/3601)
		==		MFC BEGIN = D
		==		0090/0000
		==		LENGTH(AH 2674 BK 3786)
		==		024 "DIA CIRC METAL
		==		LEN=0041 INSTALLED UNKN
		==		018 "DIA CIRC METAL
		==		LEN=0035 INSTALLED UNKN
KERN RD	0080/3249	==	0080/2792	018 "DIA CIRC METAL
(T577)		==		LEN=0030 INSTALLED UNKN

EXTRACT DATE: 12/28/2024 ROADWAY MANAGEMENT SYSTEM PAGE NUMBER: 460
PRINT DATE: 12/30/2024 SLD COUNTY/SR - ANNUAL PRINT COUNTY: NORTHAMPTON

DIR: B TOTAL LEN: 6.897 MI. DIST: 05-5 SR: 4014
LEFT MUN: MOORE T RIGHT MUN: MOORE T

			0080/2087	018 "DIA CIRC METAL LEN=0030 INSTALLED UNKN
			0080/1855	042"H 00"W MULT METAL LEN=0080 INSTALLED 1998
			0080/1600	018 "DIA CIRC METAL LEN=0035 INSTALLED UNKN
			0080/1234	WILLIAMS RD (T593)
			0080/0403	018 "DIA CIRC METAL LEN=0035 INSTALLED UNKN
			0080/0019	024 "DIA CIRC METAL LEN=0051 INSTALLED UNKN
018402 FT			018402 FT	2 0 48043 0 01 0174+96 DELPS RD (SR4011 SEG 0020/3360)
			0080/0000	LENGTH(AH 3786 BK 3741)
DELPS RD (T588)			0070/3562	028"H 20"W METAL ARCH LEN=0040 INSTALLED 1998
			0070/3177	018 "DIA CIR PLASTIC LEN=0030 INSTALLED 2005
			0070/2310	018 "DIA CIRC METAL LEN=0031 INSTALLED UNKN
			0070/1946	018 "DIA CIRC METAL LEN=0031 INSTALLED UNKN
			0070/1717	DERHAMMER RD (T604)
			0070/1304	021"H 15"W METAL ARCH LEN=0040 INSTALLED 1998
			0070/0982	018 "DIA CIRC METAL LEN=0031 INSTALLED UNKN
			0070/0736	018 "DIA CIRC METAL LEN=0029 INSTALLED UNKN
			0070/0514	018 "DIA CIRC METAL LEN=0021 INSTALLED UNKN
014661 FT			0070/0042	BMSSEN 48/4014/0070/0000 2 0 48043 0 01 0137+49
			014661 FT	HOKENDAUQUA BMSBG 48/4014/0070/0000
			0070/0000	LENGTH(AH 3741 BK 2296)
NORTH OAKS RD (T588)			0060/2214	
			0060/1418	018 "DIA CIRC METAL LEN=0034 INSTALLED UNKN

EXTRACT DATE: 12/28/2024 ROADWAY MANAGEMENT SYSTEM PAGE NUMBER: 459
PRINT DATE: 12/30/2024 SLD COUNTY/SR - ANNUAL PRINT COUNTY: NORTHAMPTON

DIR: B TOTAL LEN: 6.897 MI. DIST: 05-5 SR: 4014
LEFT MUN: MOORE T RIGHT MUN: MOORE T

012365 FT	==	0060/0031	021 "DIA CIRC METAL LEN=0030 INSTALLED 1998
		012365 FT	2 0 48043 0 01 0114+58 LILLY HILL RD (T602)
	==	0060/0000	LENGTH(AH 2296 BK 2847)
	==	0050/2847	006 "DIA CIRC METAL LEN=0060 INSTALLED UNKN
MOSER RD (SR4009 SEG 0010/0000)	==		
	==	0050/1475	
	==	0050/1468	018 "DIA CIRC METAL LEN=0043 INSTALLED UNKN
	==	0050/1066	018 "DIA CIRC METAL LEN=0050 INSTALLED UNKN
	==	0050/0808	018 "DIA CIRC METAL LEN=0025 INSTALLED UNKN
	> <	0050/0499	BR. HOKENDAUC STRUCTURE LENGTH 14 FT BMSID 48/4014/0050/0499
	==	0050/0483	060"H 00"W MULT CONCR LEN=0036 INSTALLED UNKN
	==	0050/0275	048 "DIA CIRC METAL LEN=0042 INSTALLED UNKN
2 0 48043 0 01 0085+73 009518 FT	==	009518 FT	
NORTH RD (T600)	==	0050/0000	LENGTH(AH 2847 BK 2757)
	==	0040/2738	018 "DIA CIRC METAL LEN=0041 INSTALLED UNKN
	==	0040/2367	018 "DIA CIRC METAL LEN=0031 INSTALLED UNKN
	==	0040/2030	018 "DIA CIR PLASTIC LEN=0070 INSTALLED UNKN
	==	0040/2000	HOCH RD (SR4007 SEG 0040/1114)
BIEGLEY RD (T598)	==		
	==	0040/0819	
	==	0040/0023	021 "DIA CIRC METAL LEN=0030 INSTALLED 1998
006761 FT	==	006761 FT	2 0 48043 0 01 0058+13 BIEGLEY RD (T598)
	==	0040/0000	LENGTH(AH 2757 BK 3057)
	==		018 "DIA CIRC METAL

EXTRACT DATE: 12/28/2024 ROADWAY MANAGEMENT SYSTEM PAGE NUMBER: 458
PRINT DATE: 12/30/2024 SLD COUNTY/SR - ANNUAL PRINT COUNTY: NORTHAMPTON

DIR: B TOTAL LEN: 6.897 MI. DIST: 05-5 SR: 4014
LEFT MUN: MOORE T RIGHT MUN: MOORE T

PINE RD
(T596)

0030/1867

2 0 48043 0 01 0027+48 003704 FT
NORTH MINK RD
(T586)

0030/0000

001179 FT

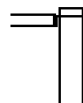
000000 FT

MOUNTAIN VIEW RD
(SR0946 SEG 0100/1657) 0010/0000

0030/2550 LEN=0030 INSTALLED UNKN
018 "DIA CIRC METAL
0030/1880 LEN=0039 INSTALLED UNKN
024 "DIA CIRC METAL
0030/1334 LEN=0040 INSTALLED UNKN
024 "DIA CIRC METAL
0030/1180 LEN=0031 INSTALLED UNKN
018 "DIA CIRC METAL
0030/1013 LEN=0031 INSTALLED UNKN
018 "DIA CIRC METAL
0030/0738 LEN=0031 INSTALLED UNKN
APPLEBUTTER RD
0030/0614 (TWP)
018 "DIA CIRC METAL
0030/0460 LEN=0031 INSTALLED UNKN
016 "DIA CIRC METAL
0030/0011 LEN=0040 INSTALLED UNKN
003704 FT
0030/0000 LENGTH(AH 3057 BK 2525)
021 "DIA CIRC METAL
0020/2090 LEN=0030 INSTALLED 1998
APPLEBUTTER RD
0020/1607 (TWP)
028 "DIA CIRC METAL
0020/1208 LEN=0040 INSTALLED 1997
028 "DIA CIRC METAL
0020/1014 LEN=0040 INSTALLED 1997
GLASE RD
0020/0301 (T565)
001179 FT 2 0 48043 0 00 0000+00
SOUTH MINK RD
(T586)
0020/0000 LENGTH(AH 2525 BK 1179)
018 "DIA CIRC METAL
0010/0068 LEN=0065 INSTALLED UNKN
000000 FT 2 0 48043 1 00 0000+00
MOUNTAIN VIEW RD
(SR0946 SEG 0100/1657)
NC SC ENIC DR
INTER-BK TEEL RD
(T544)
MFC BEGIN = E
0010/0000 LENGTH(AH 1179 BK 0000)

EXTRACT DATE: 12/28/2024 ROADWAY MANAGEMENT SYSTEM PAGE NUMBER: 457
PRINT DATE: 12/30/2024 SLD COUNTY/SR - ANNUAL PRINT COUNTY: NORTHAMPTON
DIR: B TOTAL LEN: 1.555 MI. DIST: 05-5 SR: 4013
LEFT MUN: MOORE T RIGHT MUN: MOORE T

SCENIC DR 008210 FT
(SR4014 SEG 0090/0000) 0030/3601



008210 FT
INTER-AHD SCENIC DR
0030/3601 (SR4014 SEG 0090/0000)

N SUMMIT RD

EXTRACT DATE: 12/28/2024 ROADWAY MANAGEMENT SYSTEM PAGE NUMBER: 456
PRINT DATE: 12/30/2024 SLD COUNTY/SR - ANNUAL PRINT COUNTY: NORTHAMPTON

DIR: B TOTAL LEN: 1.555 MI. DIST: 05-5 SR: 4013
LEFT MUN: MOORE T RIGHT MUN: MOORE T

	==	0030/2567 (T592)	
	---	0030/1796	021 "DIA CIRC METAL LEN=0050 INSTALLED 2001
	---	0030/1589	018 "DIA CIRC METAL LEN=0038 INSTALLED UNKN
	---	0030/1257	018 "DIA CIR PLASTIC LEN=0030 INSTALLED UNKN
	---	0030/0198	018 "DIA CIRC METAL LEN=0028 INSTALLED UNKN
004609 FT	---	0030/0007	018 "DIA CIRC METAL LEN=0035 INSTALLED UNKN
		004609 FT	2 0 48054 0 00 0046+07 WILLIAMS RD (T593)
	==	5 0030/0000	LENGTH(AH 3601 BK 2247)
	---	0020/2240	014 "DIA CIRC METAL LEN=0035 INSTALLED UNKN
	---	0020/1543	018 "DIA CIRC METAL LEN=0030 INSTALLED UNKN
	---	0020/1211	018 "DIA CIR PLASTIC LEN=0030 INSTALLED UNKN
	---	0020/0999	018 "DIA CIR PLASTIC LEN=0030 INSTALLED UNKN
	==	0020/0925	TOMIC PL (T842)
002362 FT		002362 FT	2 0 48054 0 00 0023+40 BEACON RD (T571)
	==	5 0020/0000	LENGTH(AH 2247 BK 2362)
	---	0010/1752	018 "DIA CIRC METAL LEN=0030 INSTALLED UNKN
	---	0010/1444	018 "DIA CIRC METAL LEN=0031 INSTALLED UNKN
DELPS RD (SR4011 SEG 0010/0000)		0010/0397	
		000000 FT	
		000000 FT	
		000000 FT	2 0 48054 0 00 0000+00 NC PO INT PHILLIPS RD MOUNTAIN VIEW DR (SR0946 SEG 0160/0827) MFC BEGIN = D
	==	5 0010/0000	LENGTH(AH 2362 BK 0000)

EXTRACT DATE: 12/28/2024 ROADWAY MANAGEMENT SYSTEM PAGE NUMBER: 455
PRINT DATE: 12/30/2024 SLD COUNTY/SR - ANNUAL PRINT COUNTY: NORTHAMPTON

DIR: B TOTAL LEN: 3.368 MI. DIST: 05-5 SR: 4012
LEFT MUN: BUSHKILL TOWNSHIP T RIGHT MUN: BUSHKILL TOWNSHIP T

017783 FT

017783 FT BUSHKILL CENTER RD
0070/2124 (SR4025 SEG 0030/0595)
014"H 14"W CON BOX CUL
0070/2014 LEN=0051 INSTALLED UNKN
018"DIA CIRC METAL
0070/1451 LEN=0003 INSTALLED UNKN
018"DIA CIRC METAL
0070/0988 LEN=0039 INSTALLED UNKN
SIEGFRIED AV
0070/0865 (T753)
012"DIA CIRC METAL
0070/0688 LEN=0036 INSTALLED UNKN

015659 FT

015659 FT 2 0 48042 0 00 0021+00
YOUNG RD
(T595)
S 0070/0000 LENGTH(AH 2124 BK 3616)
018"DIA CIRC METAL
0060/2749 LEN=0042 INSTALLED UNKN
018"DIA CIRC METAL
0060/2196 LEN=0036 INSTALLED UNKN

WEST ALUTA MILL RD
(SR4023 SEG 0010/0000) 0060/1127

018"DIA CIRC METAL
0060/1102 LEN=0039 INSTALLED UNKN
018"DIA CIRC METAL
0060/0749 LEN=0041 INSTALLED UNKN

012043 FT

012043 FT 2 0 48042 0 00 0057+76
HIGH ST
(SR4021 SEG 0040/2771)
MFC BEGIN = E
S 0060/0000 LENGTH(AH 3616 BK 2249)
018"DIA CIRC METAL
0050/2107 LEN=0048 INSTALLED UNKN
AUBREY RD
(TWP)
018"DIA CIRC METAL
0050/0921 LEN=0040 INSTALLED UNKN

2 0 48042 0 00 0080+26 009794 FT
CLEARFIELD RD
(T626) 0050/0000

009794 FT BELLA LN
(TWP)
S 0050/0000 LENGTH(AH 2249 BK 2979)

EXTRACT DATE: 12/28/2024 ROADWAY MANAGEMENT SYSTEM PAGE NUMBER: 454
PRINT DATE: 12/30/2024 SLD COUNTY/SR - ANNUAL PRINT COUNTY: NORTHAMPTON

DIR: B TOTAL LEN: 3.368 MI. DIST: 05-5 SR: 4012
LEFT MUN: BUSHKILL TOWNSHIP T RIGHT MUN: BUSHKILL TOWNSHIP T

NOLF RD (T569)	0040/0720 006815 FT	==	0040/0720 006815 FT	NOLF RD (TWP)	2 0 48042 0 00 0109+93
		==	5 0040/0000	BOK RD (T569)	LENGTH(AH 2979 BK 2835)
		==	0030/1836	KNAUSS RD (T624)	
CREAMERY RD (T624)	0030/1087 003980 FT	==	003980 FT	2 0 48042 0 00 0138+30	WILLIAMS RD (T599)
		==	5 0030/0000	LENGTH(AH 2835 BK 1194)	
HAHN RD (T599)	0020/0560	==	0020/0480	018 "DIA CIRC METAL LEN=0043 INSTALLED UNKN	
		==	0020/0434	LUTHER LN (T767)	
	002786 FT	==	002786 FT	2 0 48042 0 00 0150+56	
		==	5 0020/0000	LENGTH(AH 1194 BK 2786)	
FAIRLANE AV (T761)	0010/2198	==	0010/1781	HOPE DR (T764)	
		==	0010/1469	018 "DIA CIRC METAL LEN=0033 INSTALLED UNKN	
		==	0010/0915	BUSHKILL TOWNSHIP MOORE T	
	000000 FT	==	000000 FT	2 0 48042 0 00 0178+14	
NAZARETH DR (SR0946 SEG 0220/1174)	0010/0000	==	5 0010/0000	NAZARETH DR (SR0946 SEG 0220/1174)	
		==		NC CHERRY HILL RD MFC BEGIN = D	
		==		LENGTH(AH 2786 BK 0000)	

EXTRACT DATE: 12/28/2024 ROADWAY MANAGEMENT SYSTEM PAGE NUMBER: 453
PRINT DATE: 12/30/2024 SLD COUNTY/SR - ANNUAL PRINT COUNTY: NORTHAMPTON
DIR: B TOTAL LEN: 1.310 MI. DIST: 05-5 SR: 4011
LEFT MUN: MOORE T RIGHT MUN: MOORE T

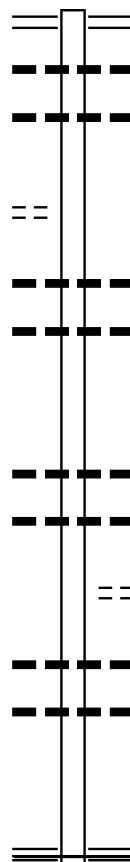
OAKS RD
(T578)

006917 FT

0020/1131

003557 FT

000000 FT



006917 FT SCENIC RD
0020/3360 (SR4014 SEG 0080/0000)
018 "DIA CIRC METAL
0020/2785 LEN=0050 INSTALLED UNKN
016 "DIA CIRC METAL
0020/2255 LEN=0060 INSTALLED UNKN

0020/0280 018 "DIA CIRC METAL
LEN=0040 INSTALLED UNKN
024 "DIA CIRC METAL
0020/0205 LEN=0040 INSTALLED UNKN
003557 FT 2 0 48107 0 00 0035+69
5 0020/0000 LENGTH(AH 3360 BK 3557)

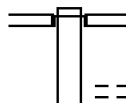
0010/2489 018 "DIA CIRC METAL
LEN=0032 INSTALLED UNKN
018 "DIA CIRC METAL
0010/1957 LEN=0035 INSTALLED UNKN

0010/1234 MAEFIELD RD
(T794)
0010/0555 018"H 00"W MULT METAL
LEN=0035 INSTALLED UNKN
036 "DIA CIRC METAL
0010/0220 LEN=0035 INSTALLED UNKN
000000 FT 2 0 48107 0 00 0000+00
NC DE LPS RD

PT PHILLIPS RD
(SR4013 SEG 0010/0397)
MFC BEGIN = E
5 0010/0000 LENGTH(AH 3557 BK 0000)

EXTRACT DATE: 12/28/2024 ROADWAY MANAGEMENT SYSTEM PAGE NUMBER: 452
PRINT DATE: 12/30/2024 SLD COUNTY/SR - ANNUAL PRINT COUNTY: NORTHAMPTON
DIR: B TOTAL LEN: 1.315 MI. DIST: 05-5 SR: 4010
LEFT MUN: MOORE T RIGHT MUN: MOORE T

006941 FT



006941 FT
INTER-AHD YOST RD
(T569)
MOORESTOWN DR
0030/2287 (SR0512 SEG 0170/1491)
SCHOLL RD
0030/1532 (T617)

EXTRACT DATE: 12/28/2024 ROADWAY MANAGEMENT SYSTEM PAGE NUMBER: 451
PRINT DATE: 12/30/2024 SLD COUNTY/SR - ANNUAL PRINT COUNTY: NORTHAMPTON

DIR: B TOTAL LEN: 1.315 MI. DIST: 05-5 SR: 4010
LEFT MUN: MOORE T RIGHT MUN: MOORE T

2 0 48069 0 00 0072+24 004654 FT
SUMMIT RD
(T592) 0030/0000

ENGLISH RD
(T582) 0020/0644

002889 FT

KEYSTONE CT
(TWP) 0020/0000

HICKORY LN
(BORO) 0010/1613

DELAWARE AV
(BORO) 0010/0370

POPLAR AL
(BORO) 0010/0190
000000 FT

004654 FT

0030/0000 LENGTH(AH 2287 BK 1765)
018 "DIA CIRC METAL
LEN=0049 INSTALLED UNKN
SOUTHMOORE DR
(TWP)
0020/1765
0020/1368
0020/1194 018 "DIA CIRC METAL
LEN=0055 INSTALLED UNKN

002889 FT 2 0 48069 0 00 0054+61
NC YO ST RD
MOORE
CHAPMAN B

0020/0000 LENGTH(AH 1765 BK 2889)

0010/1730 018 "DIA CIRC METAL
LEN=0045 INSTALLED UNKN

0010/1143 018 "DIA CIRC METAL
LEN=0050 INSTALLED UNKN
W.BR.MONOCAC
STRUCTURE LENGTH 16 FT
BMSID 48/4010/0010/0999

0010/0999 012 "DIA CIRC METAL
LEN=0065 INSTALLED UNKN
0010/0813 024 "DIA CIRC METAL
LEN=0040 INSTALLED UNKN
0010/0607

0010/0358 024 "DIA CIRC METAL
LEN=0030 INSTALLED UNKN

000000 FT 2 0 48069 0 00 0025+62
NC FI FTH ST

MAIN ST
(SR4017 SEG 0020/0000)
FIFTH ST

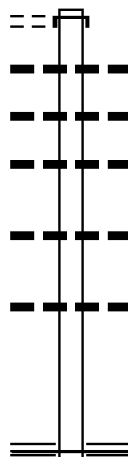
INTER-BK (BORO)
MFC BEGIN = E
0010/0000 LENGTH(AH 2889 BK 0000)

EXTRACT DATE: 12/28/2024 ROADWAY MANAGEMENT SYSTEM PAGE NUMBER: 450
PRINT DATE: 12/30/2024 SLD COUNTY/SR - ANNUAL PRINT COUNTY: NORTHAMPTON
DIR: B TOTAL LEN: .495 MI. DIST: 05-5 SR: 4009
LEFT MUN: MOORE T RIGHT MUN: MOORE T

DELPS RD
(T555)

002615 FT
0010/2615

000000 FT



002615 FT
INTER-AHD DELPS RD
0010/2615 (T555)
036 "DIA CIRC METAL
LEN=0038 INSTALLED UNKN
0010/2385 018 "DIA CIRC METAL
LEN=0026 INSTALLED UNKN
0010/2164 012 "DIA CIRC METAL
LEN=0027 INSTALLED UNKN
0010/1823 028"H 00"W MULT METAL
LEN=0038 INSTALLED UNKN
0010/1033 014 "DIA CIRC METAL
LEN=0099 INSTALLED UNKN
0010/0275 2 0 48055 0 01 0062+35
000000 FT NC MO SER RD
SCENIC DR
(SR4014 SEG 0050/1475)
MFC BEGIN = E
5 0010/0000 LENGTH(AH 2615 BK 0000)

EXTRACT DATE: 12/28/2024 ROADWAY MANAGEMENT SYSTEM PAGE NUMBER: 449
PRINT DATE: 12/30/2024 SLD COUNTY/SR - ANNUAL PRINT COUNTY: NORTHAMPTON
DIR: B TOTAL LEN: 3.420 MI. DIST: 05-5 SR: 4008
LEFT MUN: MOORE T RIGHT MUN: MOORE T

018057 FT
MTN VIEW DR
(SR0946 SEG 0170/0000) 0060/3450



018057 FT
INTER-AHD COMMUNITY DR
(SR0946 SEG 0170/0000)
MONOCACY RD
0060/3450 (SR0987 SEG 0120/3905)

EXTRACT DATE: 12/28/2024 ROADWAY MANAGEMENT SYSTEM PAGE NUMBER: 448
PRINT DATE: 12/30/2024 SLD COUNTY/SR - ANNUAL PRINT COUNTY: NORTHAMPTON

DIR: B TOTAL LEN: 3.420 MI. DIST: 05-5 SR: 4008
LEFT MUN: MOORE T RIGHT MUN: MOORE T

ECKERT LN
(PRDR)

0060/2845

==

0060/2587 012 "DIA CIRC METAL
LEN=0036 INSTALLED UNKN

0060/1327 PAM DR
(T749)
0060/0909 018 "DIA CIRC METAL
LEN=0035 INSTALLED UNKN
DANNERSVILLE RD
(T473)

014607 FT

014607 FT 2 0 48053 0 00 0146+70
S 0060/0000 LENGTH(AH 3450 BK 2545)
0050/2338 018 "DIA CIRC METAL
LEN=0030 INSTALLED UNKN
0050/2050 012 "DIA CIRC METAL
LEN=0030 INSTALLED UNKN
0050/1850 012 "DIA CIRC METAL
LEN=0030 INSTALLED UNKN
BUENA VISTA DR
(T836)

012062 FT

0050/0007 018 "DIA CIRC METAL
LEN=0030 INSTALLED UNKN
S 012062 FT 2 0 48053 0 00 0120+65
S 0050/0000 LENGTH(AH 2545 BK 2585)
0040/2213 018 "DIA CIRC METAL
LEN=0030 INSTALLED UNKN
0040/1330 018 "DIA CIRC METAL
LEN=0045 INSTALLED UNKN

009477 FT

0040/0413 018 "DIA CIRC METAL
LEN=0041 INSTALLED UNKN
009477 FT 2 0 48053 0 00 0094+80
WHITETAIL DEER DR
(SR4006 SEG 0010/0000)
S 0040/0000 LENGTH(AH 2585 BK 2863)

CHROUST RD
(T513)

0040/0000

==

0030/1809 018 "DIA CIRC METAL
LEN=0030 INSTALLED UNKN
018 "DIA CIRC METAL

EXTRACT DATE: 12/28/2024 ROADWAY MANAGEMENT SYSTEM PAGE NUMBER: 447
PRINT DATE: 12/30/2024 SLD COUNTY/SR - ANNUAL PRINT COUNTY: NORTHAMPTON

DIR: B TOTAL LEN: 3.420 MI. DIST: 05-5 SR: 4008
LEFT MUN: MOORE T RIGHT MUN: MOORE T

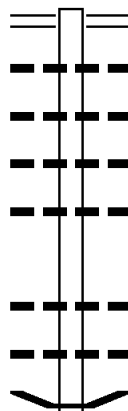
	0030/1560	LEN=0030	INSTALLED UNKN
		018 "DIA	CIRC METAL
	0030/1208	LEN=0030	INSTALLED UNKN
006614 FT	006614 FT	2 0 48053 0 00	0066+17
		CHURCH RD	
		(T768)	
	0030/0000	LENGTH(AH 2863 BK 3202)	
	0020/2362	HOKENDAUQUA DR	
		(SR4005 SEG 0020/3548)	
		018 "DIA	CIRC METAL
HOKENDAUQUA DR	0020/2230	LEN=0030	INSTALLED UNKN
(SR4005 SEG 0030/0000) 0020/2193			
	0020/2133	018 "DIA	CIRC METAL
		LEN=0030	INSTALLED UNKN
003412 FT	003412 FT	2 0 48053 0 00	0034+20
		CIGAR RD	
		(T566)	
	0020/0000	LENGTH(AH 3202 BK 3412)	
	0010/1834	018 "DIA	CIRC METAL
		LEN=0022	INSTALLED UNKN
CLUB RD	0010/1743		
(T564)			
	0010/1137	021"H 15"W	METAL ARCH
		LEN=0030	INSTALLED 1998
	0010/0595	021"H 15"W	METAL ARCH
		LEN=0010	INSTALLED 1998
	0010/0225	024 "DIA	CIRC METAL
000000 FT	000000 FT	LEN=0040	INSTALLED UNKN
		2 0 48053 0 00	0000+00
		PHEASANT DR	
		(SR0248 SEG 0190/0734)	
PHEASANT DR	0010/0000	NC VA	LLEY VIEW DR
(SR0248 SEG 0190/0734) 0010/0000		MFC BEGIN = D	
	0010/0000	LENGTH(AH 3412 BK 0000)	

EXTRACT DATE: 12/28/2024 ROADWAY MANAGEMENT SYSTEM PAGE NUMBER: 446
PRINT DATE: 12/30/2024 SLD COUNTY/SR - ANNUAL PRINT COUNTY: NORTHAMPTON

DIR: B TOTAL LEN: 1.226 MI. DIST: 05-5 SR: 4007
LEFT MUN: MOORE T RIGHT MUN: MOORE T

006473 FT

005359 FT



006473 FT SCENIC DR
0040/1114 (SR4014 SEG 0040/2000)
024 "DIA CIRC METAL
0040/1052 LEN=0033 INSTALLED UNKN
018 "DIA CIRC METAL
0040/0731 LEN=0045 INSTALLED UNKN
018 "DIA CIRC METAL
0040/0399 LEN=0030 INSTALLED UNKN
018 "DIA CIRC METAL
0040/0269 LEN=0045 INSTALLED UNKN
005359 FT 2 0 48055 0 01 0050+89
5 0040/0000 LENGTH(AH 1114 BK 2529)
028 "DIA CIRC METAL
0030/2055 LEN=0035 INSTALLED 2005
018 "DIA CIRC METAL
0030/1800 LEN=0046 INSTALLED 1998
0030/0975 BMS EN 48/4007/0030/0953

EXTRACT DATE: 12/28/2024 ROADWAY MANAGEMENT SYSTEM PAGE NUMBER: 445
PRINT DATE: 12/30/2024 SLD COUNTY/SR - ANNUAL PRINT COUNTY: NORTHAMPTON

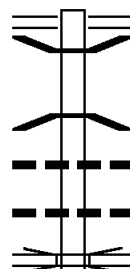
DIR: B TOTAL LEN: 1.226 MI. DIST: 05-5 SR: 4007
LEFT MUN: MOORE T RIGHT MUN: MOORE T

			2 0 48055 0 01 0035+07
			T.HOKENDAUQU
	0030/0953		BMSBG 48/4007/0030/0953
			018 "DIA CIRC METAL
	0030/0571		LEN=0045 INSTALLED 1998
			024 "DIA CIRC METAL
	0030/0455		LEN=0045 INSTALLED UNKN
			018 "DIA CIRC CONCR
	0030/0221		LEN=0046 INSTALLED 1998
002830 FT	002830 FT		2 0 48055 0 01 0025+81
			GLASE RD
			(T565)
		5	0030/0000
			LENGTH(AH 2529 BK 2545)
			BMSSEN 48/4007/0020/2524
	0020/2545		
			2 0 48055 0 01 0025+61
			BRIDGE CLOSED
			T.HOKENDAUQU
GLASE RD			0020/2524
(T565)			BMSBG 48/4007/0020/2524
	0020/1970		
			018 "DIA CIRC METAL
			LEN=0046 INSTALLED UNKN
	0020/1937		030 "DIA CIRC METAL
			LEN=0045 INSTALLED UNKN
	0020/1822		
			018 "DIA CIRC METAL
			LEN=0041 INSTALLED UNKN
	0020/1334		024 "DIA CIRC METAL
			LEN=0047 INSTALLED 1998
	0020/0856		BMSSEN 48/4007/0020/0618
	0020/0661		2 0 48055 0 00 0006+16
			HOKENDAUQUA
	0020/0618		BMSBG 48/4007/0020/0618
000285 FT	000285 FT		2 0 48055 0 00 0000+00
			SHORT RD
			(T597)
		5	0020/0000
			LENGTH(AH 2545 BK 0285)
			018 "DIA CIR PLASTIC
	0010/0275		LEN=0045 INSTALLED UNKN
			012 "DIA CIRC METAL
	0010/0034		LEN=0064 INSTALLED UNKN
000000 FT	000000 FT		2 0 48055 1 00 0000+00
			NC HOCH RD
			MOUNTAIN VIEW DR
			(SR0946 SEG 0120/2758)
			MFC BEGIN = E
		5	0010/0000
			LENGTH(AH 0285 BK 0000)

EXTRACT DATE: 12/28/2024 ROADWAY MANAGEMENT SYSTEM PAGE NUMBER: 444
PRINT DATE: 12/30/2024 SLD COUNTY/SR - ANNUAL PRINT COUNTY: NORTHAMPTON

DIR: B TOTAL LEN: 2.973 MI. DIST: 05-5 SR: 4006
LEFT MUN: MOORE T RIGHT MUN: MOORE T

015698 FT



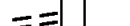
015698 FT MONACACY RD
0050/2782 (SR0987 SEG 0090/0000)
0050/2629 BMSSEN 48/4006/0050/2606
2 0 48085 0 00 0001+77
W.B. MONOCACY
0050/2606 BMSBG 48/4006/0050/2606
018 " DIA CIRC METAL
0050/2213 LEN=0030 INSTALLED 2003
018 " DIA CIRC METAL
0050/2194 LEN=0030 INSTALLED UNKN
GOLF CART RD
0050/2100 OP ID 48/4006/0050/2100

012916 FT



012916 FT 2 0 48085 0 00 0027+36
KLINE RD
(T504)
5 0050/0000 LENGTH(AH 2782 BK 3180)

0040/2991



0040/2804 024 " DIA CIRC CONCR
LEN=0028 INSTALLED UNKN



0040/1581 024 " DIA CIRC CONCR
LEN=0040 INSTALLED UNKN
HATCH GRAVEL RD
0040/1313 (T496)



0040/0541 018 " DIA CIRC CONCR
LEN=0030 INSTALLED UNKN
024 " DIA CIRC METAL
0040/0020 LEN=0040 INSTALLED UNKN
009736 FT 2 0 48085 0 00 0059+80

009736 FT



0040/0000 (SR4027 SEG 0030/1466)
5 LENGTH(AH 3180 BK 3319)
024 " DIA CIRC METAL
0030/3290 LEN=0024 INSTALLED UNKN



MONOCACY CREEK
STRUCTURE LENGTH 12 FT

EGG RD
(T576)

EXTRACT DATE: 12/28/2024 ROADWAY MANAGEMENT SYSTEM PAGE NUMBER: 443
PRINT DATE: 12/30/2024 SLD COUNTY/SR - ANNUAL PRINT COUNTY: NORTHAMPTON

DIR: B TOTAL LEN: 2.973 MI. DIST: 05-5 SR: 4006
LEFT MUN: MOORE T RIGHT MUN: MOORE T

ABI LN
(TWP)

0030/0928

006417 FT

EVE CT
(T803)
EDEN CT
(TWP)

0020/1308

0020/0806

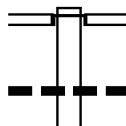
003856 FT

2 0 48085 0 00 0157+28 000000 FT
VALLEY VIEW DR
(SR4008 SEG 0040/0000) 0010/0000

0030/2191 BMSID 48/4006/0030/2191
024 "DIA CIR PLASTIC
0030/1536 LEN=0041 INSTALLED UNKN
012 "DIA CIRC METAL
0030/1013 LEN=0035 INSTALLED UNKN
==
006417 FT 2 0 48085 0 00 0093+10
DANNERSVILLE RD
(T473)
0030/0000 LENGTH(AH 3319 BK 2561)
ADAMS LN
0020/1308 (T802)
APPLE DR
0020/0806 (TWP)
024 "DIA CIR PLASTIC
0020/0340 LEN=0060 INSTALLED 2000
024 "DIA CIRC METAL
0020/0282 LEN=0042 INSTALLED UNKN
003856 FT 2 0 48085 0 00 0118+65
BEERSVILLE RD
(T559)
0020/0000 LENGTH(AH 2561 BK 3856)
018 "DIA CIR PLASTIC
0010/3045 LEN=0030 INSTALLED UNKN
BUCK RD
0010/2575 (TWP)
036 "DIA CIRC CONCR
0010/2160 LEN=0050 INSTALLED UNKN
RABBIT RD
0010/1437 (T572)
018 "DIA CIRC METAL
0010/0534 LEN=0032 INSTALLED UNKN
NC WH ITETAIL DEER DR
VALLEY VIEW DR
(SR4008 SEG 0040/0000)
INTER-BK CHROUST RD
000000 FT (TWP)
MFC BEGIN = E
0010/0000 LENGTH(AH 3856 BK 0000)

EXTRACT DATE: 12/28/2024 ROADWAY MANAGEMENT SYSTEM PAGE NUMBER: 442
PRINT DATE: 12/30/2024 SLD COUNTY/SR - ANNUAL PRINT COUNTY: NORTHAMPTON
DIR: B TOTAL LEN: 2.687 MI. DIST: 05-5 SR: 4005
LEFT MUN: MOORE T RIGHT MUN: MOORE T

014185 FT



014185 FT
INTER-AHD BIGLEY RD
(T598)
MOUNTAIN RD
0050/2925 (SR0946 SEG 0120/1741)
0050/2162 021"H 15"W METAL ARCH
LEN=0030 INSTALLED 2002
018 "DIA CIRC METAL

EXTRACT DATE: 12/28/2024 ROADWAY MANAGEMENT SYSTEM PAGE NUMBER: 441
PRINT DATE: 12/30/2024 SLD COUNTY/SR - ANNUAL PRINT COUNTY: NORTHAMPTON

DIR: B TOTAL LEN: 2.687 MI. DIST: 05-5 SR: 4005
LEFT MUN: MOORE T RIGHT MUN: MOORE T

Station	Length	Material	Notes
0050/1756	LEN=0038	INSTALLED UNKN	
0050/1573	LEN=0045	INSTALLED UNKN	
0050/1280	LEN=0040	INSTALLED UNKN	
0050/0585	BMS EN 48/4005/0050/0532		2 0 48052 0 00 0120+86
0050/0532	BMS BG 48/4005/0050/0532		2 0 48052 0 00 0120+86
0050/0150	LEN=0040	INSTALLED UNKN	
0050/0025	LEN=0100	INSTALLED 2002	
011260 FT	2 0 48052 0 00 0115+20		
0050/0000	LENGTH(AH 2925 BK 2710)		
0040/2020	LEN=0050	INSTALLED 2002	
0040/1681	LEN=0032	INSTALLED UNKN	
0040/1511	LEN=0040	INSTALLED UNKN	
0040/1353	LEN=0040	INSTALLED UNKN	
0040/1080	LEN=0041	INSTALLED UNKN	
0040/0878	LEN=0029	INSTALLED UNKN	
0040/0650	LEN=0110	INSTALLED UNKN	
0040/0176	LEN=0050	INSTALLED 2006	
0040/0011	LEN=0070	INSTALLED 2003	
008550 FT	2 0 48052 0 00 0088+03		
0040/0000	LENGTH(AH 2710 BK 1585)		
0030/1386	LEN=0033	INSTALLED UNKN	
0030/0780	LEN=0031	INSTALLED UNKN	
0030/0547	LEN=0039	INSTALLED UNKN	
006965 FT	HOKENDAUQUA DR		
2 0 48052 0 00 0072+05 006965 FT	INTER-BK VALLEY VIEW DR		

EXTRACT DATE: 12/28/2024 ROADWAY MANAGEMENT SYSTEM PAGE NUMBER: 440
PRINT DATE: 12/30/2024 SLD COUNTY/SR - ANNUAL PRINT COUNTY: NORTHAMPTON

DIR: B TOTAL LEN: 2.687 MI. DIST: 05-5 SR: 4005
LEFT MUN: MOORE T RIGHT MUN: MOORE T

VALLEY VIEW DR
(SR4008 SEG 0020/2193) 0030/0000
006965 FT

BEERSVILLE RD
(T559) 0020/0418

003417 FT

LOVE RD
(T587) 0010/2370

000000 FT

0030/0000 (SR4008 SEG 0020/2193)
006965 FT LTH AH 001585 BK 000100
7022/0000 VALLEY VIEW DR
INTER-AHD (SR4008 SEG 0020/2362)
VALLEY VIEW DR
0020/3548 (SR4008 SEG 0020/2362)
018 "DIA CIRC METAL
0020/2956 LEN=0060 INSTALLED UNKN
018 "DIA CIRC METAL
0020/2649 LEN=0038 INSTALLED UNKN
018 "DIA CIRC METAL
0020/2432 LEN=0058 INSTALLED UNKN
018 "DIA CIRC METAL
0020/2123 LEN=0041 INSTALLED UNKN
018 "DIA CIRC METAL
0020/1441 LEN=0040 INSTALLED 2002
0020/0727 BMS EN 48/4005/0020/0706
0 0 00000 0 00 0000+00
HOKENDAUQUA
0020/0706 BMSBG 48/4005/0020/0706
021"H 15"W METAL ARCH
LEN=0060 INSTALLED 2001
2 0 48052 0 00 0034+00
BEERSVILLE RD
(T559)
0020/0000 LENGTH(AH 3548 BK 3417)
024 "DIA CIRC METAL
0010/3100 LEN=0051 INSTALLED UNKN
018 "DIA CIRC METAL
0010/1582 LEN=0025 INSTALLED UNKN
2 0 48052 0 00 0000+00
HOKENDAUQUA DR
PHEASANT DR
(SR0248 SEG 0220/0000)
MFC BEGIN = E
0010/0000 LENGTH(AH 3417 BK 0000)

EXTRACT DATE: 12/28/2024 ROADWAY MANAGEMENT SYSTEM PAGE NUMBER: 439
PRINT DATE: 12/30/2024 SLD COUNTY/SR - ANNUAL PRINT COUNTY: NORTHAMPTON
DIR: B TOTAL LEN: 1.527 MI. DIST: 05-5 SR: 4004
LEFT MUN: NAZARETH B RIGHT MUN: NAZARETH B

MAUCH CHUNK ST
(SR4002 SEG 0030/0540)
WOOD ST
(BORO)

008062 FT

0040/0770



008062 FT WOOD ST
(BORO)

0040/0770 SPRING ST
(SR4002 SEG 0030/0540)

EXTRACT DATE: 12/28/2024 ROADWAY MANAGEMENT SYSTEM PAGE NUMBER: 438
PRINT DATE: 12/30/2024 SLD COUNTY/SR - ANNUAL PRINT COUNTY: NORTHAMPTON

DIR: B TOTAL LEN: 1.527 MI. DIST: 05-5 SR: 4004
LEFT MUN: NAZARETH B RIGHT MUN: NAZARETH B

007292 FT

006235 FT

003302 FT

000000 FT

0040/0255 CONVENT AV
(BORO)
012 " DIA CIRC METAL
0040/0225 LEN=0099 INSTALLED UNKN
007292 FT 2 0 48082 0 00 0073+30
SOUTH PHOENIX ST
(BORO)
5 0040/0000 LENGTH(AH 0770 BK 1057)
KOHLS ST
(BORO)
0030/0537 (BORO)
006235 FT 2 0 48082 0 00 0062+78
NC MA UCH CHUNK ST
NAZARETH
UPPER NAZARETH T
5 0030/0000 LENGTH(AH 1057 BK 2933)

0020/1183 018 " DIA CIRC METAL
LEN=0042 INSTALLED UNKN
0020/0628 018 " DIA CIRC METAL
LEN=0045 INSTALLED UNKN
003302 FT 2 0 48082 0 00 0033+40
GRACEDALE ENTRANCE
(PRDR)
5 0020/0000 LENGTH(AH 2933 BK 3302)
048 " DIA CIRC METAL
0010/3121 LEN=0049 INSTALLED UNKN
018 " DIA CIRC METAL
0010/2850 LEN=0048 INSTALLED UNKN

0010/1469 BRIARWOOD LN
(TWP)
LYNNWOOD DR
(TWP)
0010/0657
0010/0242 BMS EN 48/4004/0010/0219
2 0 48082 0 00 0002+16
TR. MONOCACY
0010/0219 BMSBG 48/4004/0010/0219
000000 FT 2 0 48082 0 00 0000+00
NC PENN ALLEN RD
DANIELS RD
(SR0946 SEG 0270/0000)
MFC BEGIN = D
5 0010/0000 LENGTH(AH 3302 BK 0000)

EXTRACT DATE: 12/28/2024 ROADWAY MANAGEMENT SYSTEM PAGE NUMBER: 437
PRINT DATE: 12/30/2024 SLD COUNTY/SR - ANNUAL PRINT COUNTY: NORTHAMPTON

DIR: B TOTAL LEN: 7.417 MI. DIST: 05-5 SR: 4003
LEFT MUN: LEHIGH T RIGHT MUN: LEHIGH T

039161 FT		039161 FT	
039161 FT		7180/0000	LENGTH(AH 2630 BK 2002)
039161 FT		039161 FT	LENGTH(AH 2002 BK 0708)
039161 FT		7170/0000	LENGTH(AH 0708 BK 2266)
ELM RD		039161 FT	WALNUT DR
(SR4018 SEG 0010/1206)	0160/2266	7162/0000	(T835)
		0160/2266	018 "DIA CIRC METAL
		0160/2211	LEN=0051 INSTALLED UNKN
		0160/2008	018 "DIA CIRC METAL
		0160/1820	LEN=0033 INSTALLED UNKN
		0160/1538	021 "DIA CIRC METAL
		0160/1192	LEN=0030 INSTALLED 1998
		0160/1019	018 "DIA CIRC METAL
		0160/0696	LEN=0033 INSTALLED UNKN
		0160/0586	021 "DIA CIRC METAL
		0160/0287	LEN=0030 INSTALLED 1998
		0160/0040	018 "DIA CIRC METAL
		036895 FT	LEN=0033 INSTALLED UNKN
2 0 48061 0 03 0376+15 036895 FT		0160/0000	018 "DIA CIRC METAL
WOOD RD		0150/3202	LEN=0033 INSTALLED UNKN
(T813)			028 "DIA CIRC METAL

EXTRACT DATE: 12/28/2024 ROADWAY MANAGEMENT SYSTEM PAGE NUMBER: 436
PRINT DATE: 12/30/2024 SLD COUNTY/SR - ANNUAL PRINT COUNTY: NORTHAMPTON

DIR: B TOTAL LEN: 7.417 MI. DIST: 05-5 SR: 4003
LEFT MUN: LEHIGH T RIGHT MUN: LEHIGH T

DOGWOOD RD
(T541)

0150/2620

033390 FT

0150/3125	LEN=0070	INSTALLED 1999
018 "DIA	CIR PLASTIC	
0150/3094	LEN=0034	INSTALLED 1998
0150/2756	BMSSEN 48/4003/0150/2738	
0 0 00000	0 00 0000+00	
BR. INDIAN CK		
0150/2738	BMSBG 48/4003/0150/2738	
DOGWOOD RD		
(T541)		
0150/2620	018 "DIA	CIR PLASTIC
0150/2367	LEN=0005	INSTALLED 2002
018 "DIA	CIRC METAL	
0150/2254	LEN=0032	INSTALLED UNKN
018 "DIA	CIR PLASTIC	
0150/1959	LEN=0035	INSTALLED UNKN
018 "DIA	CIRC METAL	
0150/1727	LEN=0033	INSTALLED UNKN
018 "DIA	CIRC METAL	
0150/1525	LEN=0033	INSTALLED UNKN
018 "DIA	CIRC METAL	
0150/1428	LEN=0034	INSTALLED UNKN
018 "DIA	CIRC METAL	
0150/1349	LEN=0033	INSTALLED UNKN
018 "DIA	CIRC METAL	
0150/1083	LEN=0036	INSTALLED UNKN
018 "DIA	CIRC CONCR	
0150/0980	LEN=0030	INSTALLED UNKN
024 "DIA	CIRC METAL	
0150/0617	LEN=0032	INSTALLED UNKN
0150/0153	BMSSEN 48/4003/0150/0117	
0 0 00000	0 00 0000+00	
INDIAN CREEK		
0150/0117	BMSBG 48/4003/0150/0117	
033390 FT	2 0 48061	0 03 0340+39
018 "DIA	CIRC METAL	
LEN=0030	INSTALLED UNKN	
BEECH DR		
(T551)		
0150/0000	LENGTH (AH 3505 BK 1723)	
LC FOR BEECH DR		
0140/1628	(CONN)	
028 "DIA	CIRC METAL	
0140/1305	LEN=0030	INSTALLED 1999
018 "DIA	CIR PLASTIC	
0140/1017	LEN=0010	INSTALLED 2002
021 "DIA	CIRC METAL	
0140/0897	LEN=0030	INSTALLED 1999
021 "DIA	CIRC METAL	
0140/0728	LEN=0030	INSTALLED 1999
021 "DIA	CIRC METAL	

EXTRACT DATE: 12/28/2024 ROADWAY MANAGEMENT SYSTEM PAGE NUMBER: 435
PRINT DATE: 12/30/2024 SLD COUNTY/SR - ANNUAL PRINT COUNTY: NORTHAMPTON

DIR: B TOTAL LEN: 7.417 MI. DIST: 05-5 SR: 4003
LEFT MUN: LEHIGH T RIGHT MUN: LEHIGH T

2 0 48061 0 03 0323+64 031667 FT
CEDAR DR
(T511) 0140/0000

029291 FT

2 0 48061 0 03 0273+13 026512 FT
SYCAMORE DR
(T635) 0120/0000

-- --	0140/0668	LEN=0035	INSTALLED	1999
-- --	0140/0443	021 "DIA	CIRC METAL	
-- --	0140/0389	LEN=0050	INSTALLED	1998
-- --	0140/0346	CEDAR DR		
-- --	0140/0198	(T511)		
-- --	0140/0067	060"H 48"W	STRUCTURE *	
-- --	031667 FT	LEN=0021	INSTALLED	UNKN
-- --	0140/0000	021 "DIA	CIRC METAL	
-- --	0130/2165	LEN=0040	INSTALLED	1998
-- --	0130/2081	018 "DIA	CIRC METAL	
-- --	0130/1760	LEN=0018	INSTALLED	UNKN
-- --	0130/1053	LEN=0018	INSTALLED	UNKN
-- --	0130/0950	018 "DIA	CIRC METAL	
-- --	0130/0842	LEN=0036	INSTALLED	UNKN
-- --	0130/0621	018 "DIA	CIRC METAL	
-- --	0130/0308	LEN=0037	INSTALLED	UNKN
-- --	029291 FT	018 "DIA	CIRC METAL	
-- --	0130/0000	LEN=0047	INSTALLED	UNKN
-- --	0120/2443	018 "DIA	CIRC METAL	
-- --	0120/2153	LEN=0031	INSTALLED	UNKN
-- --	0120/1144	2 0 48061 0 03 0299+87		
-- --	0120/0573	LEN=0031	INSTALLED	UNKN
-- --	026512 FT	LENGTH(AH 2376 BK 2779)		
-- --	0120/0000	018 "DIA	CIR PLASTIC	
-- --	0110/2956	LEN=0050	INSTALLED	UNKN
-- --	0110/2366	018 "DIA	CIRC METAL	
-- --		LEN=0050	INSTALLED	UNKN
-- --		MURPHY RD		
-- --		(T637)		
-- --		018 "DIA	CIRC METAL	
-- --		LEN=0033	INSTALLED	UNKN
-- --		LENGTH(AH 2779 BK 3022)		
-- --		012 "DIA	CIRC METAL	
-- --		LEN=0039	INSTALLED	UNKN
-- --		018 "DIA	CIRC METAL	
-- --		LEN=0032	INSTALLED	UNKN

EXTRACT DATE: 12/28/2024 ROADWAY MANAGEMENT SYSTEM PAGE NUMBER: 434
PRINT DATE: 12/30/2024 SLD COUNTY/SR - ANNUAL PRINT COUNTY: NORTHAMPTON

DIR: B TOTAL LEN: 7.417 MI. DIST: 05-5 SR: 4003
LEFT MUN: LEHIGH T RIGHT MUN: LEHIGH T

		0110/1985	018 "DIA CIRC METAL LEN=0026 INSTALLED UNKN MAGNOLIA DR (T635)
		0110/1970	
023490 FT		0110/0512	021 "DIA CIRC METAL LEN=0029 INSTALLED 1996 2 0 48061 0 03 0241+44 LEHIGH DR (SR0248 SEG 0150/0000)
		0110/0000	MFC BEGIN = E LENGTH(AH 3022 BK 2666) 024 "DIA CIRC METAL LEN=0060 INSTALLED UNKN
TEAK DR (T758)	0100/2165	0100/2214	
		0100/2125	DAUBERT RD (T758)
		0100/1935	DAUBERT RD (T779)
MANGROVE DR (T760)	0100/1838		
		020824 FT	2 0 48061 0 03 0215+10 GRANGER RD (T468)
		0100/0000	LENGTH(AH 2666 BK 3022) 018 "DIA CIRC METAL LEN=0075 INSTALLED UNKN
		0090/3022	
CANELLA DR (T798)	0090/1583		
		0090/1347	NC WALNUT DR 030 "DIA CIRC METAL LEN=0027 INSTALLED UNKN STEEPLE RD (T784)
		0090/1262	
		0090/0520	024 "DIA CIRC CONCR LEN=0030 INSTALLED UNKN 012"H 12"W CON BOX CUL LEN=0023 INSTALLED UNKN
		0090/0185	

EXTRACT DATE: 12/28/2024 ROADWAY MANAGEMENT SYSTEM PAGE NUMBER: 433
PRINT DATE: 12/30/2024 SLD COUNTY/SR - ANNUAL PRINT COUNTY: NORTHAMPTON

DIR: B TOTAL LEN: 7.417 MI. DIST: 05-5 SR: 4003
LEFT MUN: LEHIGH T RIGHT MUN: LEHIGH T

017802 FT		017802 FT	2 0 48061 0 03 0185+59
			CHURCH RD
			(T477)
			LEHIGH
			ALLEN TOWNSHIP T
		0090/0000	LENGTH(AH 3022 BK 3039)
		0080/1748	VALLEY RD
			(T472)
		0080/0699	018 "DIA CIRC CONCR
			LEN=0050 INSTALLED UNKN
014763 FT		014763 FT	2 0 48061 0 02 0150+34
			COVERED BRIDGE RD
			(T473)
		0080/0000	LENGTH(AH 3039 BK 2043)
			024 "DIA CIRC METAL
		0070/2010	LEN=0020 INSTALLED UNKN
		0070/1133	BMS EN 48/4003/0070/1073
			0 0 00000 0 00 0000+00
			HOKENDAUQUA
		0070/1073	BMS BG 48/4003/0070/1073
		012720 FT	
		0070/0000	LENGTH(AH 2043 BK 1613)
			COVERED BRIDGE RD
			(TWP)
		0060/1433	018 "DIA CIRC CONCR
			LEN=0020 INSTALLED UNKN
		0060/1417	024 "DIA CIRC CONCR
			LEN=0024 INSTALLED UNKN
		0060/1098	PARKVIEW DR
			(TWP)
		0060/0851	018 "DIA CIRC CONCR
			LEN=0030 INSTALLED 1998
		0060/0590	
		011107 FT	2 0 48061 0 02 0114+00
			HOWERTOWN RD
			(SR3017 SEG 0190/2364)
		0060/0000	LENGTH(AH 1613 BK 2091)
			024 "DIA CIRC METAL
		0050/1494	LEN=0053 INSTALLED UNKN

2 0 48061 0 02 0130+01 012720 FT
MILLRACE RD
(T473) 0070/0000

INDIAN TRAIL RD
(SR3016 SEG 0030/2680) 0060/0040
011107 FT

EXTRACT DATE: 12/28/2024 ROADWAY MANAGEMENT SYSTEM PAGE NUMBER: 432
PRINT DATE: 12/30/2024 SLD COUNTY/SR - ANNUAL PRINT COUNTY: NORTHAMPTON

DIR: B TOTAL LEN: 7.417 MI. DIST: 05-5 SR: 4003
LEFT MUN: ALLEN TOWNSHIP T RIGHT MUN: ALLEN TOWNSHIP T

ARROWHEAD LN
(TWP)

0050/1157

==

009016 FT

==

0050/0107 BMS EN 48/4003/0050/0000
009016 FT 2 0 48061 0 00 0091+76
HOKENDAUQUA
BMSBG 48/4003/0050/0000
5 0050/0000 LENGTH(AH 2091 BK 2069)

2 0 48061 0 00 0069+85 006947 FT
SPRING HILL RD
(T469)

0040/0000

==

0040/0494 036 "DIA CIRC CONCR
LEN=0050 INSTALLED UNKN
0040/0100 018 "DIA CIRC CONCR
006947 FT LEN=0050 INSTALLED UNKN
5 0040/0000 LENGTH(AH 2069 BK 2524)
LAPPAWINZO RD
0030/2088 (T465)
0030/2032 018 "DIA CIRC CONCR
LEN=0020 INSTALLED UNKN

004423 FT

==

0030/0220 018 "DIA CIRC CONCR
004423 FT LEN=0029 INSTALLED UNKN
2 0 48061 0 00 0044+16
5 0030/0000 LENGTH(AH 2524 BK 2008)
ALLEN TOWNSHIP
0020/1894 NORTHAMPTON B
0020/1867 018 "DIA CIRC CONCR
LEN=0022 INSTALLED UNKN

MAIN ST
(BORO)
TWENTYSIXTH ST
(BORO)
TWENTYFIFTH ST
(BORO)

0020/1376

==

0020/1167

==

0020/0947

==

UNNAMED AL
(BORO)

0020/0598

==

NC KREIDERSVILLE RD
0020/0633 018 "DIA CIRC CONCR
LEN=0028 INSTALLED UNKN
0020/0415 018 "DIA CIRC CONCR
LEN=0025 INSTALLED UNKN

BASS AL

EXTRACT DATE: 12/28/2024 ROADWAY MANAGEMENT SYSTEM PAGE NUMBER: 431
PRINT DATE: 12/30/2024 SLD COUNTY/SR - ANNUAL PRINT COUNTY: NORTHAMPTON

DIR: B TOTAL LEN: 7.417 MI. DIST: 05-5 SR: 4003
LEFT MUN: NORTHAMPTON B RIGHT MUN: NORTHAMPTON B

(BORO) 0020/0374

2 0 48061 0 00 0024+28 002415 FT
CHERRYVILLE RD
(SR3019 SEG 0010/0000) 0020/0000

CEMENT ST
(BORO) 0010/1960

TWENTYSECOND ST
(BORO) 0010/0786

000000 FT

==
-- --
0020/0080 018 "DIA CIRC METAL
002415 FT LEN=0080 INSTALLED UNKN
S 0020/0000 LENGTH(AH 2008 BK 2415)
TWENTYFOURTH ST
(BORO)
0010/2405 018 "DIA CIRC CONCR
0010/2027 LEN=0042 INSTALLED UNKN
UNKNOWN RD
0010/1971 (BORO)
==
==
0010/1733 LAWRENCE ST
(BORO)
0010/1717 018 "DIA CIRC CONCR
LEN=0033 INSTALLED UNKN
0010/1460 018 "DIA CIRC CONCR
LEN=0033 INSTALLED UNKN
E TWENTYTHIRD ST
0010/1446 (BORO)
0010/1087 018 "DIA CIRC CONCR
LEN=0033 INSTALLED UNKN
0010/0798 018 "DIA CIRC CONCR
LEN=0033 INSTALLED UNKN
E TWENTYSECOND ST
0010/0793 (BORO)
==
==
0010/0585 DELBERT ST
(BORO)
0010/0567 018 "DIA CIRC CONCR
LEN=0033 INSTALLED UNKN
0010/0309 018 "DIA CIRC CONCR
LEN=0033 INSTALLED UNKN
0010/0301 018 "DIA CIRC CONCR
LEN=0033 INSTALLED UNKN
STATION ST
0010/0245 (BORO)
000000 FT 2 0 48061 0 00 0000+00
NC MA IN ST
TWENTYFIRST ST
(SR0329 SEG 0020/0000)
INTER-BK MAIN ST
(BORO)
MFC BEGIN = D
S 0010/0000 LENGTH(AH 2415 BK 0000)

DIST: 05-5 SR: 4002
RIGHT MUN: NAZARETH B

2 0 48070 0 01 0052+34 006832 FT
CONVENT AV
(BORO) 0030/0000

```

S 0030/0000 LENGTH(AH 3135 BK 2613)
    CHERRY ST
0020/2533 (BORO)
    036 "DIA CIRC CONCR
0020/2347 LEN=0050 INSTALLED UNKN

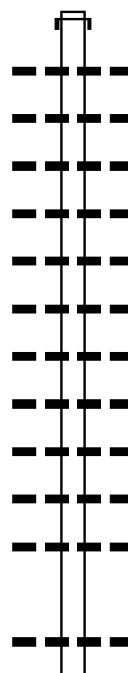
```

DIST: 05-5 SR: 4002
RIGHT MUN: NAZARETH B

EXTRACT DATE: 12/28/2024 ROADWAY MANAGEMENT SYSTEM PAGE NUMBER: 428
PRINT DATE: 12/30/2024 SLD COUNTY/SR - ANNUAL PRINT COUNTY: NORTHAMPTON

DIR: B TOTAL LEN: 6.493 MI. DIST: 05-5 SR: 4001
LEFT MUN: LEHIGH T RIGHT MUN: LEHIGH T

034285 FT



030934 FT

034285 FT	AH-CARBON	(13)
INTER-AHD	SR 2009 SH	
0130/3351	(SR2009 SEG 0010/0000)	
0130/3346	024 "DIA CIRC METAL	UNKN
0130/2891	018 "DIA CIRC CONCR	UNKN
0130/2625	018 "DIA CIRC METAL	UNKN
0130/2430	018 "DIA CIRC METAL	UNKN
0130/2267	024 "DIA CIRC METAL	UNKN
0130/2057	018 "DIA CIRC PLASTIC	2003
0130/1678	018 "DIA CIRC METAL	UNKN
0130/1258	048 "DIA CIRC METAL	UNKN
0130/0889	048 "DIA CIRC METAL	UNKN
0130/0497	018 "DIA CIRC METAL	UNKN
0130/0020	018 "DIA CIRC METAL	UNKN
030934 FT	2 0 48072 0 00 0048+51	
0130/0000	LENGTH(AH 3351 BK 2674)	
0120/2342	018 "DIA CIRC METAL	UNKN
	018 "DIA CIRC METAL	

EXTRACT DATE: 12/28/2024 ROADWAY MANAGEMENT SYSTEM PAGE NUMBER: 427
PRINT DATE: 12/30/2024 SLD COUNTY/SR - ANNUAL PRINT COUNTY: NORTHAMPTON

DIR: B TOTAL LEN: 6.493 MI. DIST: 05-5 SR: 4001
LEFT MUN: LEHIGH T RIGHT MUN: LEHIGH T

	0120/1989	LEN=0050	INSTALLED UNKN
		018 "DIA	CIRC METAL
	0120/1569	LEN=0050	INSTALLED UNKN
		018 "DIA	CIRC METAL
	0120/0798	LEN=0039	INSTALLED UNKN
		018 "DIA	CIRC METAL
	0120/0619	LEN=0032	INSTALLED UNKN
		018 "DIA	CIRC METAL
	0120/0084	LEN=0033	INSTALLED UNKN
		018 "DIA	CIRC METAL
028260 FT	0120/0027	LEN=0036	INSTALLED UNKN
	028260 FT	2 0 48072	0 00 0023+70
	0120/0000	LENGTH(AH 2674	BK 2237)
		018 "DIA	CIRC METAL
	0110/2148	LEN=0035	INSTALLED UNKN
		018 "DIA	CIRC METAL
	0110/0664	LEN=0037	INSTALLED UNKN
		(APRA)	PENNDOT STOCKPIL
		ENTRANCE TO SHED	
026023 FT	0110/0528	(GOVT)	
	026023 FT	2 0 48072	0 00 0000+00
		MOUNTAIN VIEW DR	
		(SR0946	SEG 0056/0000)
	0110/0000	LENGTH(AH 2237	BK 2541)
MONROE ST (T604)	0104/1891		
		018 "DIA	CIRC METAL
	0104/1105	LEN=0027	INSTALLED UNKN
		018 "DIA	CIRC METAL
2 0 48058 0 01 0224+54 023482 FT	0104/0427	LEN=0029	INSTALLED UNKN
CHARLES DR	023482 FT		
(T806)	0104/0000	LENGTH(AH 2541	BK 1619)
		018 "DIA	CIRC METAL
	0100/1494	LEN=0037	INSTALLED UNKN
		018 "DIA	CIRC METAL
	0100/1080	LEN=0031	INSTALLED UNKN
2 0 48058 0 01 0208+55 021863 FT	021863 FT		
BUTTERNUT DR	0100/0000	LENGTH(AH 1619	BK 3654)
(T547)		018 "DIA	CIRC METAL

EXTRACT DATE: 12/28/2024 ROADWAY MANAGEMENT SYSTEM PAGE NUMBER: 426
PRINT DATE: 12/30/2024 SLD COUNTY/SR - ANNUAL PRINT COUNTY: NORTHAMPTON

DIR: B TOTAL LEN: 6.493 MI. DIST: 05-5 SR: 4001
LEFT MUN: LEHIGH T RIGHT MUN: LEHIGH T

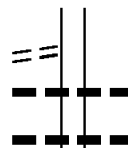
	0090/3596	LEN=0039	INSTALLED	UNKN
		024 "DIA	CIRC METAL	
	0090/2791	LEN=0043	INSTALLED	UNKN
		ELM RD		
	0090/2502	(SR4018	SEG 0010/0000)	
		018 "DIA	CIRC CONCR	
	0090/2500	LEN=0036	INSTALLED	UNKN
		018 "DIA	CIRC METAL	
	0090/2299	LEN=0038	INSTALLED	UNKN
		018 "DIA	CIRC METAL	
	0090/1260	LEN=0034	INSTALLED	UNKN
		018 "DIA	CIRC METAL	
	0090/0767	LEN=0042	INSTALLED	UNKN
		018 "DIA	CIRC METAL	
	0090/0585	LEN=0030	INSTALLED	UNKN
		024 "DIA	CIRC CONCR	
	0090/0439	LEN=0162	INSTALLED	UNKN
018209 FT	018209 FT	2 0 48058	0 01 0171+93	
		WOOD DR		
		(TB13)		
	0090/0000	LENGTH(AH 3654	BK 2224)	
		018 "DIA	CIRC METAL	
	0080/2172	LEN=0040	INSTALLED	UNKN
		018 "DIA	CIR PLASTIC	
	0080/0681	LEN=0040	INSTALLED	2004
015985 FT	015985 FT	2 0 48058	0 01 0149+77	
		CEDAR DR		
		(T511)		
	0080/0000	LENGTH(AH 2224	BK 3303)	
CORK RD				
(T558)	0070/1351			
2 0 48058	0 01 0116+12	012682 FT		
CASHEW DR				
(T541)	0070/0000			
		012682 FT		
	0070/0000	LENGTH(AH 3303	BK 2804)	

EXTRACT DATE: 12/28/2024 ROADWAY MANAGEMENT SYSTEM PAGE NUMBER: 424
PRINT DATE: 12/30/2024 SLD COUNTY/SR - ANNUAL PRINT COUNTY: NORTHAMPTON

DIR: B TOTAL LEN: 6.493 MI. DIST: 05-5 SR: 4001
LEFT MUN: LEHIGH T RIGHT MUN: LEHIGH T

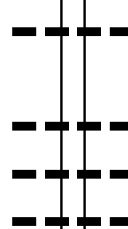
WILLOW RD
(T536)

0040/0000



5 0040/0000 LENGTH(AH 3731 BK 1576)
018 "DIA CIRC CONCR
0030/1286 LEN=0078 INSTALLED UNKN
018 "DIA CIRC CONCR
0030/1006 LEN=0078 INSTALLED UNKN

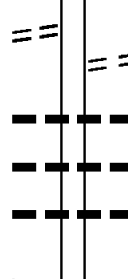
003578 FT



0030/0236 018 "DIA CIRC CONCR
LEN=0050 INSTALLED UNKN
003578 FT 2 0 48058 0 00 0024+54
5 0030/0000 LENGTH(AH 1576 BK 2391)
018 "DIA CIRC CONCR
0020/2331 LEN=0049 INSTALLED UNKN
018 "DIA CIRC CONCR
0020/1913 LEN=0058 INSTALLED UNKN
018 "DIA CIRC CONCR
0020/1314 LEN=0046 INSTALLED UNKN

BREADFRUIT DR
(T753)

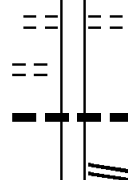
0020/1073



0020/0891 S LOCUST DR
(T633)
018 "DIA CIRC CONCR
0020/0869 LEN=0080 INSTALLED UNKN
018 "DIA CIRC CONCR
0020/0630 LEN=0065 INSTALLED UNKN
015 "DIA CIRC CONCR
0020/0340 LEN=0046 INSTALLED UNKN
TR. LEHIGH RV
STRUCTURE LENGTH 17 FT
0020/0193 BMSID 48/4001/0020/0193
001187 FT 2 0 48058 0 00 0000+00
BREADFRUIT DR
(T753)

UNKNOWN ALLEY
(TWP)

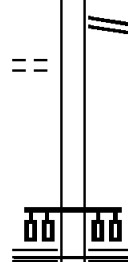
0014/0676



5 0020/0000 LENGTH(AH 2391 BK 1187)
024 "DIA CIRC CONCR
0014/0565 LEN=0050 INSTALLED UNKN
CONN FROM SR 145
0014/0369 (SR9101 SEG 0010/0242)

LONG LANE RD
(T534)

0014/0210
000000 FT



000000 FT 2 0 48058 1 00 0000+00
NC BL UE MOUNTAIN DR
RIVERVIEW DR
(SR0145 SEG 0005/1411)
(SR0145 SEG 0004/1440)
5 0014/0000 MFC BEGIN = D
LENGTH(AH 1187 BK 0000)

EXTRACT DATE: 12/28/2024 ROADWAY MANAGEMENT SYSTEM PAGE NUMBER: 423
PRINT DATE: 12/30/2024 SLD COUNTY/SR - ANNUAL PRINT COUNTY: NORTHAMPTON
DIR: B TOTAL LEN: .000 MI. DIST: 05-5 SR: 3025
LEFT MUN: EAST ALLEN T RIGHT MUN: EAST ALLEN T

000000 FT



000000 FT
7010/0000 LENGTH(AH 1938 BK 0000)

EXTRACT DATE: 12/28/2024 ROADWAY MANAGEMENT SYSTEM PAGE NUMBER: 422
PRINT DATE: 12/30/2024 SLD COUNTY/SR - ANNUAL PRINT COUNTY: NORTHAMPTON
DIR: B TOTAL LEN: .000 MI. DIST: 05-5 SR: 3024
LEFT MUN: EAST ALLEN T RIGHT MUN: EAST ALLEN T

000000 FT



000000 FT
7010/0000 LENGTH(AH 0362 BK 0000)

EXTRACT DATE: 12/28/2024 ROADWAY MANAGEMENT SYSTEM PAGE NUMBER: 421
PRINT DATE: 12/30/2024 SLD COUNTY/SR - ANNUAL PRINT COUNTY: NORTHAMPTON

DIR: B TOTAL LEN: 2.100 MI. DIST: 05-5 SR: 3023
LEFT MUN: EAST ALLEN T RIGHT MUN: EAST ALLEN T

WEST MAIN BL 011089 FT
(SR0248 SEG 0260/0000) 0050/0770
2 0 48050 0 00 0207+60 010319 FT
OLD CARRIAGE RD
(SR3018 SEG 0080/1228) 0050/0000



011089 FT WEST MAIN BL
0050/0770 (SR0248 SEG 0260/0000)
010319 FT
5 0050/0000 LENGTH(AH 0770 BK 3513)
STONE POST RD
0040/3116 (T484)
012" DIA CIRC METAL
0040/3108 LEN=0060 INSTALLED UNKN

0040/1559 POND VIEW TER
(TWP)

EXTRACT DATE: 12/28/2024 ROADWAY MANAGEMENT SYSTEM PAGE NUMBER: 420
PRINT DATE: 12/30/2024 SLD COUNTY/SR - ANNUAL PRINT COUNTY: NORTHAMPTON

DIR: B TOTAL LEN: 2.100 MI. DIST: 05-5 SR: 3023
LEFT MUN: EAST ALLEN T RIGHT MUN: EAST ALLEN T

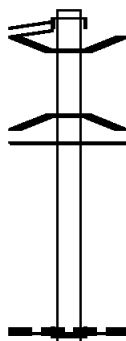
		==	0040/0788	ENTR TO TRAILER PARK (PRDR)
		==	0040/0026	018 "DIA CIRC METAL
006806 FT		==	006806 FT	LEN=0050 INSTALLED UNKN
		==	0040/0000	2 0 48086 0 00 0068+13
		==	0030/2466	SNYDERS CHURCH RD (T482)
		==	0030/0042	LENGTH(AH 3513 BK 2520)
		==	004286 FT	018 "DIA CIRC METAL
2 0 48086 0 00 0042+80		==	004286 FT	LEN=0041 INSTALLED UNKN
GREEN MEADOW RD		==	0030/0000	
(T485)		==	0030/0000	018 "DIA CIRC METAL
		==	0020/1189	LEN=0084 INSTALLED UNKN
		==	002202 FT	
2 0 48086 0 00 0021+98		==	0020/0000	LENGTH(AH 2520 BK 2084)
PORTLAND DR		==	0010/2002	018 "DIA CIRC METAL
(T769)		==	0010/0000	LEN=0034 INSTALLED UNKN
		==	0010/0684	018 "H 00"W MULT METAL
MILLER DR		==	000000 FT	LEN=0043 INSTALLED UNKN
(TWP)		==	0010/0132	018 "DIA CIRC METAL
		==	000000 FT	LEN=0048 INSTALLED UNKN
		==	000000 FT	2 0 48086 0 00 0000+00
		==	0010/0000	NC AIRPORT RD
		==	0010/0000	NORTHAMPTON BATH PK
		==	0010/0000	(SR0329 SEG 0110/0000)
		==	0010/0000	INTER-BK AIRPORT RD
		==	0010/0000	(SR0987 SEG 0060/2539)
		==	0010/0000	MFC BEGIN = D
		==	0010/0000	LENGTH(AH 2202 BK 0000)

EXTRACT DATE: 12/28/2024 ROADWAY MANAGEMENT SYSTEM PAGE NUMBER: 419
PRINT DATE: 12/30/2024 SLD COUNTY/SR - ANNUAL PRINT COUNTY: NORTHAMPTON

DIR: B TOTAL LEN: .100 MI. DIST: 05-5 SR: 3022
LEFT MUN: BETHLEHEM CITY C RIGHT MUN: BETHLEHEM CITY C

DALY AV
(SR0412 SEG 0135/0000) 000530 FT
(SR0412 SEG 0134/0000) 0050/0530

000000 FT

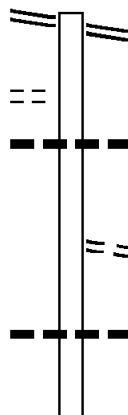


000530 FT
INTER-AHD DALY AV
0050/0530 (SR0412 SEG 0134/0000)
0050/0425 BMSSEN 48/3022/0050/0338
1 0 00530 0 00 0322+69
NO UNDERPASS INFORMATION
0050/0338 BMSBG 48/3022/0050/0338
0050/0328 MFC BEGIN = B
000000 FT 1 0 00530 0 00 0322+69
024 " DIA CIRC CONCR
LEN=0003 INSTALLED UNKN
NC FO
INTER-BK FOURTH ST
(CITY)
MFC BEGIN = C
0050/0000 LENGTH(AH 0530 BK 0000)

EXTRACT DATE: 12/28/2024 ROADWAY MANAGEMENT SYSTEM PAGE NUMBER: 418
PRINT DATE: 12/30/2024 SLD COUNTY/SR - ANNUAL PRINT COUNTY: NORTHAMPTON

DIR: B TOTAL LEN: 3.273 MI. DIST: 05-5 SR: 3021
LEFT MUN: MOORE T RIGHT MUN: MOORE T

PHEASANT DR 017282 FT
(SR0248 SEG 0210/0000) 0070/1325
BECKER RD
(T476) 0070/0705
015957 FT



017282 FT PHEASANT DR
0070/1325 (SR0248 SEG 0210/0000)

0070/0167 018 "DIA CIRC METAL
015957 FT LEN=0026 INSTALLED UNKN
2 0 48051 0 00 0159+50
SUNNY HILL RD
(T486)
S 0070/0000 LENGTH(AH 1325 BK 3056)

0060/1963 018 "DIA CIRC METAL
LEN=0038 INSTALLED UNKN

012 "DIA CIR UNKNOWN

EXTRACT DATE: 12/28/2024 ROADWAY MANAGEMENT SYSTEM PAGE NUMBER: 417
PRINT DATE: 12/30/2024 SLD COUNTY/SR - ANNUAL PRINT COUNTY: NORTHAMPTON

DIR: B TOTAL LEN: 3.273 MI. DIST: 05-5 SR: 3021
LEFT MUN: MOORE T RIGHT MUN: MOORE T

DANNERSVILLE RD
(T473)

0060/0839

012901 FT

OLD CARRIAGE RD
(SR3018 SEG 0040/0341)

0050/0000

008051 FT

--	--	0060/0925	LEN=0024	INSTALLED	UNKN
==	==	0060/0839	(T473)	DANNERSVILLE RD	
--	--	0060/0597	018 "DIA	CIRC METAL	
--	--	0060/0180	LEN=0030	INSTALLED	UNKN
--	--	012901 FT	018 "DIA	CIR PLASTIC	
			LEN=0036	INSTALLED	UNKN
			2 0 48051	0 00 0129+13	
			012 "DIA	CIR PLASTIC	
			LEN=0024	INSTALLED	UNKN
			NC AL	LEN DR	
			MOORE		
			ALLEN TOWNSHIP T		
--	--	0060/0000	LENGTH(AH 3056	BK 3684)	
--	--	0050/3301	012 "DIA	CIR PLASTIC	
			LEN=0099	INSTALLED	UNKN
			018 "DIA	CIRC METAL	
--	--	0050/2290	LEN=0038	INSTALLED	UNKN
--	--		ALLEN TOWNSHIP		
		0050/1661	EAST ALLEN T		
			CIRCLE DR		
	==	0050/1502	(T785)		
	==	0050/1300	CIRCLE DR		
			(T785)		
		009217 FT	2 0 48051	0 00 0092+18	
			OLD CARRIAGE RD		
			(SR3018 SEG 0040/0341)		
			EAST ALLEN		
			ALLEN TOWNSHIP T		
--	--	0050/0000	LENGTH(AH 3684	BK 1166)	
		008051 FT	2 0 48051	0 00 0080+49	
			DOUGLAS LN		
			(T777)		
	==	0040/0000	LENGTH(AH 1166	BK 2788)	
--	--	0030/0723	018 "DIA	CIR PLASTIC	
			LEN=0040	INSTALLED	2004
			018 "DIA	CIR PLASTIC	

EXTRACT DATE: 12/28/2024 ROADWAY MANAGEMENT SYSTEM PAGE NUMBER: 416
PRINT DATE: 12/30/2024 SLD COUNTY/SR - ANNUAL PRINT COUNTY: NORTHAMPTON

DIR: B TOTAL LEN: 3.273 MI. DIST: 05-5 SR: 3021
LEFT MUN: ALLEN TOWNSHIP T RIGHT MUN: ALLEN TOWNSHIP T

2 0 48051 0 00 0052+70 005263 FT
MUD LN
(T467) 0030/0000

002552 FT

UNKNOWN RD
(PRDR)

0010/0917

000000 FT

0030/0565	LEN=0022	INSTALLED	UNKN
005263 FT			
0030/0000	LENGTH(AH 2788 BK 2711)		
0020/2378	018 "DIA CIRC METAL		
0020/2355	LEN=0024	INSTALLED	UNKN
0020/2110	HILLSIDE RD		
0020/1812	(T467)		
0020/1594	ALLEN TOWNSHIP		
0020/1311	EAST ALLEN T		
	SYLVAN DR		
	(T761)		
	012 "DIA CIRC METAL		
	LEN=0030	INSTALLED	UNKN
	018 "DIA CIRC METAL		
	LEN=0035	INSTALLED	UNKN
002552 FT	2 0 48051 0 00 0024+99		
	EAST ALLEN		
	ALLEN TOWNSHIP T		
0020/0000	LENGTH(AH 2711 BK 2552)		
0010/1960	018 "DIA CIRC CONCR		
	LEN=0041	INSTALLED	UNKN
0010/0598	018 "DIA CIRC METAL		
0010/0529	LEN=0026	INSTALLED	UNKN
0010/0040	018 "DIA CIRC CONCR		
000000 FT	LEN=0024	INSTALLED	UNKN
	018 "DIA CIRC CONCR		
	LEN=0040	INSTALLED	UNKN
	2 0 48051 0 00 0000+00		
	NC SE EMSVILLE RD		
	NOR BATH DR		
	(SR0329 SEG = 0070/0000)		
	MFC BEGIN = D		
0010/0000	LENGTH(AH 2552 BK 0000)		

EXTRACT DATE: 12/28/2024 ROADWAY MANAGEMENT SYSTEM PAGE NUMBER: 415
PRINT DATE: 12/30/2024 SLD COUNTY/SR - ANNUAL PRINT COUNTY: NORTHAMPTON
DIR: B TOTAL LEN: 7.114 MI. DIST: 05-5 SR: 3020
LEFT MUN: LOWER NAZARETH T RIGHT MUN: LOWER NAZARETH T

	037560 FT		037560 FT	
			INTER-AHD	NORTHGATE BL
NAZARETH RD				(T518)
(SR0248 SEG 0460/1388)	0140/2851			NAZARETH RD
MARWOOD LN	0140/2381			(SR0248 SEG 0460/1388)
(T932)				WELLER PL
				(T965)
BRENTWOOD AV	0140/1294			
(T907)				FISCHER RD
				(T792)
	034709 FT			
				034709 FT 2 0 48063 0 02 0349+86
				5 0140/0000 LENGTH(AH 2851 BK 2082)
				0130/0734 018 "DIA CIRC METAL
				LEN=0030 INSTALLED 2003
	032627 FT			
				032627 FT 2 0 48063 0 02 0329+73
				5 0130/0000 LENGTH(AH 2082 BK 2794)
				018 "DIA CIR PLASTIC
				0120/2695 LEN=0049 INSTALLED UNKN
NORTHWOOD AV	0120/1866			
(T495)				0120/1662 BMS EN 48/3020/0120/1385
				2 0 48063 0 01 0316+67
				PA 33 NB
				0120/1385 BMS BG 48/3020/0120/1385

EXTRACT DATE: 12/28/2024 ROADWAY MANAGEMENT SYSTEM PAGE NUMBER: 414
PRINT DATE: 12/30/2024 SLD COUNTY/SR - ANNUAL PRINT COUNTY: NORTHAMPTON

DIR: B TOTAL LEN: 7.114 MI. DIST: 05-5 SR: 3020
LEFT MUN: LOWER NAZARETH T RIGHT MUN: LOWER NAZARETH T

	029833 FT		029833 FT	2 0 48063 0 01 0300+30
				COUNTRY CLUB RD
				(T454)
			5 0120/0000	LENGTH(AH 2794 BK 3625)
JORDAN CT (TWP)	0110/1963			
	026208 FT		026208 FT	2 0 48063 0 01 0264+73
			5 0110/0000	LENGTH(AH 3625 BK 2486)
				018 "DIA CIRC CONCR
GRADWOHL SWITCH RD (T497)	0100/1746		0100/1749	LEN=0051 INSTALLED UNKN
				018 "DIA CIRC METAL
			0100/0938	LEN=0053 INSTALLED UNKN
	023722 FT		023722 FT	2 0 48063 0 01 0239+91
				STURBRIDGE DR
			5 0100/0000	(T585)
				LENGTH(AH 2486 BK 2545)
				MAYFIELD CR
			0090/1649	(T583)
				TRUMAN LN
			0090/1250	(TWP)
	021177 FT		021177 FT	2 0 48063 0 01 0214+46
			5 0090/0000	LENGTH(AH 2545 BK 2360)
				024"H 00"W MULT METAL
			0080/2083	LEN=0037 INSTALLED UNKN
				028"H 20"W METAL ARCH
			0080/1851	LEN=0070 INSTALLED 1997
				HARTMAN RD
			0080/1825	(T588)
				NAZARETH PK
				(SR0191 SEG 0060/0000)

EXTRACT DATE: 12/28/2024 ROADWAY MANAGEMENT SYSTEM PAGE NUMBER: 413
PRINT DATE: 12/30/2024 SLD COUNTY/SR - ANNUAL PRINT COUNTY: NORTHAMPTON

DIR: B TOTAL LEN: 7.114 MI. DIST: 05-5 SR: 3020
LEFT MUN: LOWER NAZARETH T RIGHT MUN: LOWER NAZARETH T

2 0 48063 0 00 0188+12 018817 FT
MOUNTAIN VIEW RD
(T557) 0080/0000

LOWER NAZARETH ELEM SCH
(PRDR) 0070/1783

2 0 48063 0 00 0164+45 016457 FT
CHRISTINE-ANN LN
(TWP) 0070/0000

2 0 48063 0 00 0134+82 013483 FT
W GREMAR RD
(TWP) 0060/0000

GUN CLUB RD
(T506) 0050/0415
010990 FT



0080/1265

018817 FT

5 0080/0000 LENGTH(AH 2360 BK 2360)
FIELDSTONE DR
(T555) 0070/1806

0070/1157 MEADOW DR
(T548)
018 "DIA CIRC METAL
LEN=0042 INSTALLED UNKN
0070/0574 MANOR DR
016457 FT (T547)
5 0070/0000 LENGTH(AH 2360 BK 2974)
TIMBERLEA DR
(T587) 0060/2433

0060/0350 018 "DIA CIRC METAL
013483 FT LEN=0029 INSTALLED UNKN

5 0060/0000 LENGTH(AH 2974 BK 2493)

0050/1336 018 "DIA CIRC METAL
LEN=0073 INSTALLED UNKN
GEORGETOWN RD
(T436)

0050/1329
0050/1159 BMS EN 48/3020/0050/1118
2 0 48063 0 00 0121+33
NO UNDERPASS INFORMATIO
0050/1118 BMS BG 48/3020/0050/1118
018 "DIA CIRC CONCR
LEN=0062 INSTALLED UNKN
0050/0733 WERNER RD
(T526) 0050/0468

010990 FT 2 0 48063 0 00 0114+49
LOWER NAZARETH

EXTRACT DATE: 12/28/2024 ROADWAY MANAGEMENT SYSTEM PAGE NUMBER: 412
PRINT DATE: 12/30/2024 SLD COUNTY/SR - ANNUAL PRINT COUNTY: NORTHAMPTON

DIR: B TOTAL LEN: 7.114 MI. DIST: 05-5 SR: 3020
LEFT MUN: LOWER NAZARETH T RIGHT MUN: LOWER NAZARETH T

BLOSSOM HILL RD
(T483)

0040/0842
008978 FT

006819 FT

003684 FT

0050/0000 UPPER NAZARETH T
LENGTH(AH 2493 BK 2012)
WERNER RD
(T527)
0040/1416
008978 FT 2 0 48063 0 00 0089+70
072"H 72"W CONC STRUCT
LEN=0032 INSTALLED UNKN
0040/0000 LENGTH(AH 2012 BK 2159)
SILVER CREST RD
(T485)
0030/1443 BMS EN 48/3020/0030/0995
0030/1030 0 0 00000 0 00 0000+00
EAST BR. MONOCACY CREEK
0030/0995 BMSBG 48/3020/0030/0995
006819 FT 2 0 48063 0 00 0068+01
0030/0000 LENGTH(AH 2159 BK 3135)
RISING SUN CT
(TWP)
0020/1237 018 " DIA CIRC METAL
LEN=0047 INSTALLED UNKN
0020/1058 018 " DIA CIRC METAL
LEN=0046 INSTALLED UNKN
0020/0518 TWP LINE RD
(T434)
0020/0136 030 " DIA CIRC CONCR
LEN=0030 INSTALLED UNKN
0020/0131 018 " DIA CIRC METAL
LEN=0052 INSTALLED UNKN
0020/0089 2 0 48063 0 00 0036+84
003684 FT (AAR 851942B)#TRKS 01
NC NEWBURG RD
UPPER NAZARETH
EAST ALLEN T
0020/0000 LENGTH(AH 3135 BK 3684)
EAST ALLEN
0010/3600 BATH BOROUGH B
018 " DIA CIRC METAL
0010/3589 LEN=0057 INSTALLED UNKN

EXTRACT DATE: 12/28/2024 ROADWAY MANAGEMENT SYSTEM PAGE NUMBER: 411
PRINT DATE: 12/30/2024 SLD COUNTY/SR - ANNUAL PRINT COUNTY: NORTHAMPTON

DIR: B TOTAL LEN: 7.114 MI. DIST: 05-5 SR: 3020
LEFT MUN: BATH BOROUGH B RIGHT MUN: BATH BOROUGH B

STREET NAME	STREET ID	STREET TYPE	STREET LENGTH	STREET MATERIAL	STREET STATUS
BROAD ST (BORO)	0010/2858	==	0010/2858	WUNDERLER'S WY (BORO)	018" DIA CIRC METAL
POPLAR ST (BORO)	0010/2443	==	0010/2443	POPLAR ST (BORO)	LEN=0039 INSTALLED UNKN
HAIDLE AV (BORO)	0010/1624	==	0010/1748	SPRUCE ST (BORO)	018" DIA CIRC CONCR LEN=0030 INSTALLED UNKN
WASHINGTON ST (BORO)	0010/0906	==	0010/1013	SMITH ST (BORO)	024"H 24"W CON BOX CUL LEN=0047 INSTALLED UNKN
ALLEY (BORO)	0010/0578	==	0010/0589	ALLEY (BORO)	024" DIA CIRC METAL LEN=0033 INSTALLED UNKN
		==	0010/0364	014" DIA CIRC CONCR LEN=0025 INSTALLED UNKN	
		==	0010/0359	024" DIA CIRC CONCR LEN=0024 INSTALLED UNKN	
		==	0010/0345	WALNUT ST (SR0512 SEG 0110/0000)	
		==	0010/0275	024"H 24"W CON BOX CUL LEN=0015 INSTALLED UNKN	
		==	0010/0184	PLYMOUTH ST (BORO)	
		==	0010/0144	030"H 30"W CON BOX CUL LEN=0015 INSTALLED UNKN	
	000000 FT	==	000000 FT	2 0 48063 0 00 0000+00	
CHESTNUT ST (SR0248 SEG 0290/0275)	0010/0000	==	0010/0000	INTER-BK (BORO)	MAIN ST (SR0248 SEG 0290/0275)
		==	0010/0000	MFC BEGIN = D	LENGTH(AH 3684 BK 0000)

EXTRACT DATE: 12/28/2024 ROADWAY MANAGEMENT SYSTEM PAGE NUMBER: 410
PRINT DATE: 12/30/2024 SLD COUNTY/SR - ANNUAL PRINT COUNTY: NORTHAMPTON
DIR: B TOTAL LEN: 2.985 MI. DIST: 05-5 SR: 3019
LEFT MUN: ALLEN TOWNSHIP T RIGHT MUN: ALLEN TOWNSHIP T

015760 FT

015760 FT
INTER-AHD CHERRYVILLE RD
0050/3319 (TB12)

ROCK RD
(T494)

0050/1683



==

018 "DIA CIRC CONCR

EXTRACT DATE: 12/28/2024 ROADWAY MANAGEMENT SYSTEM PAGE NUMBER: 409
PRINT DATE: 12/30/2024 SLD COUNTY/SR - ANNUAL PRINT COUNTY: NORTHAMPTON

DIR: B TOTAL LEN: 2.985 MI. DIST: 05-5 SR: 3019
LEFT MUN: ALLEN TOWNSHIP T RIGHT MUN: ALLEN TOWNSHIP T

	0050/1514	LEN=0055	INSTALLED	UNKN
012441 FT	012441 FT	2 0 48060	0 00	0124+39
	0050/0000	LENGTH(AH	3319	BK 2239)
	0040/1469	018 "DIA	CIRC CONCR	
		LEN=0045	INSTALLED	UNKN
	0040/0976	018 "DIA	CIRC CONCR	
		LEN=0038	INSTALLED	UNKN
010202 FT	0040/0429	018 "DIA	CIRC CONCR	
		LEN=0045	INSTALLED	UNKN
	010202 FT	2 0 48060	0 00	0101+83
	0040/0000	LENGTH(AH	2239	BK 3132)
		018 "DIA	CIRC CONCR	
	0030/2817	LEN=0040	INSTALLED	UNKN
	0030/1659	024 "DIA	CIRC CONCR	
		LEN=0045	INSTALLED	UNKN
007070 FT	0030/0300	018 "DIA	CIRC CONCR	
		LEN=0038	INSTALLED	UNKN
	007070 FT	2 0 48060	0 00	0070+50
		KOHL S RD		
		(T468)		
	0030/0000	LENGTH(AH	3132	BK 3943)
		024 "DIA	CIRC CONCR	
	0020/3766	LEN=0042	INSTALLED	UNKN
	0020/2930	SPRINGHILL RD		
		(T469)		
	0020/2840	024 "DIA	CIRC METAL	
		LEN=0038	INSTALLED	UNKN
THIRTYTHIRD ST (T488)	0020/1825			
THIRTYSECOND ST (T493)	0020/0836			
003127 FT	0020/0095	ALLEN TOWNSHIP		
		NORTHAMPTON B		
	003127 FT	2 0 48060	0 00	0031+29

EXTRACT DATE: 12/28/2024 ROADWAY MANAGEMENT SYSTEM PAGE NUMBER: 408
PRINT DATE: 12/30/2024 SLD COUNTY/SR - ANNUAL PRINT COUNTY: NORTHAMPTON

DIR: B TOTAL LEN: 2.985 MI. DIST: 05-5 SR: 3019
LEFT MUN: ALLEN TOWNSHIP T RIGHT MUN: ALLEN TOWNSHIP T

HELD DR
(TWP)

0010/0408

000000 FT

MAIN ST
(SR4003 SEG 0020/0000) 0010/0000

==	==	5	0020/0000	THIRTIETH ST (TWP)
==	==		0010/2768	LENGTH(AH 3943 BK 3127) TWENTYNINTH ST (TWP)
---	---		0010/2700	018 "DIA CIRC CONCR LEN=0099 INSTALLED UNKN
==	==		0010/2427	TWENTYEIGHTH ST (TWP)
---	---		0010/2355	018 "DIA CIRC METAL LEN=0099 INSTALLED UNKN
==	==		0010/2248	SALMON AL (TWP)
---	---		0010/2150	018 "DIA CIRC CONCR LEN=0099 INSTALLED UNKN
---	---		0010/2140	018 "DIA CIRC CONCR LEN=0099 INSTALLED UNKN
==	==		0010/2079	TWENTYSEVENTH ST (TWP)
---	---		0010/1990	024 "DIA CIRC METAL LEN=0099 INSTALLED UNKN
---	---		0010/1800	018 "DIA CIRC CONCR LEN=0099 INSTALLED UNKN
	==		0010/1788	MEADOW LN (TWP)
---	---		0010/1540	018 "DIA CIRC CONCR LEN=0099 INSTALLED UNKN
==	==		0010/1417	TWENTYSIXTH ST (TWP)
---	---		0010/1270	018 "DIA CIRC CONCR LEN=0099 INSTALLED UNKN
---	---		0010/0988	018 "DIA CIRC CONCR LEN=0099 INSTALLED UNKN
	==		0010/0881	TWENTYFIFTH ST (TWP)
---	---		0010/0645	018 "DIA CIRC CONCR LEN=0099 INSTALLED UNKN
==				
	==		0010/0404	BASS AL (TWP)
			000000 FT	2 0 48060 0 00 0000+00 MAIN ST (SR4003 SEG 0020/0000)
				NC CHERRYVILLE RD
			INTER-BK	24TH ST (TWP)
			5	0010/0000
				MFC BEGIN = D LENGTH(AH 3127 BK 0000)

EXTRACT DATE: 12/28/2024 ROADWAY MANAGEMENT SYSTEM PAGE NUMBER: 407
PRINT DATE: 12/30/2024 SLD COUNTY/SR - ANNUAL PRINT COUNTY: NORTHAMPTON

DIR: B TOTAL LEN: 3.922 MI. DIST: 05-5 SR: 3018
LEFT MUN: EAST ALLEN T RIGHT MUN: EAST ALLEN T

020710 FT

020710 FT AIRPORT RD
0080/1228 (SR3023 SEG 0050/0000)

019482 FT

019482 FT 2 0 48050 0 00 0200+97
0080/0000 LENGTH(AH 1228 BK 1972)

017510 FT

0070/1000 024 " DIA CIRC CONCR
LEN=0071 INSTALLED UNKN
0070/0700 028"H 20"W METAL ARCH
LEN=0070 INSTALLED 1999
0070/0269 018 " DIA CIRC METAL
LEN=0044 INSTALLED UNKN
017510 FT 2 0 48050 0 00 0175+73
0070/0000 LENGTH(AH 1972 BK 3577)
028 " DIA CIRC METAL
0060/3348 LEN=0050 INSTALLED 1999
012 " DIA CIRC CONCR
0060/3100 LEN=0015 INSTALLED UNKN
021"H 15"W METAL ARCH
0060/2470 LEN=0035 INSTALLED 1999
018 " DIA CIRC METAL
0060/2161 LEN=0036 INSTALLED UNKN
048"H 00"W MULT METAL
0060/1556 LEN=0069 INSTALLED UNKN

SICKLE RD
(T494)
HILLTOP RD
(T492)

0060/1531

018 " DIA CIRC METAL

EXTRACT DATE: 12/28/2024 ROADWAY MANAGEMENT SYSTEM PAGE NUMBER: 406
PRINT DATE: 12/30/2024 SLD COUNTY/SR - ANNUAL PRINT COUNTY: NORTHAMPTON

DIR: B TOTAL LEN: 3.922 MI. DIST: 05-5 SR: 3018
LEFT MUN: EAST ALLEN T RIGHT MUN: EAST ALLEN T

013933 FT

011034 FT

2 0 48050 0 00 0079+50 007917 FT
WOODMOOR RD
(T476) 0040/0000

0060/0793	LEN=0047	INSTALLED UNKN
0060/0446	018 "DIA	CIRC METAL
0060/0033	LEN=0050	INSTALLED UNKN
013933 FT	BMSSEN 48/3018/0060/0001	2 0 48050 0 00 0139+78
	CATASAUQUA CREEK	
	BMSBG 48/3018/0060/0001	
0060/0000	LENGTH(AH 3577 BK 2899)	
0050/2704	018 "DIA	CIRC METAL
0050/2218	LEN=0045	INSTALLED UNKN
0050/1956	018 "DIA	CIRC METAL
0050/1719	LEN=0043	INSTALLED UNKN
0050/1644	018 "DIA	CIRC METAL
	SNYDERS CHURCH RD	
	(T487)	
	VALLEY VIEW RD	
	(T486)	
0050/0911	018 "DIA	CIRC METAL
	LEN=0028	INSTALLED UNKN
011034 FT	2 0 48050 0 00 0110+70	
0050/0000	LENGTH(AH 2899 BK 3117)	
0040/1901	018 "DIA	CIRC METAL
0040/1485	LEN=0033	INSTALLED UNKN
	024 "DIA	CIRC METAL
	LEN=0039	INSTALLED UNKN
0040/0881	018 "DIA	CIRC METAL
0040/0341	LEN=0030	INSTALLED UNKN
0040/0340	SEEMSVILLE RD	
0040/0330	(SR3021 SEG 0050/0000)	
0040/0282	EAST ALLEN	
007917 FT	ALLEN TOWNSHIP T	
	018 "DIA	CIRC METAL
	LEN=0058	INSTALLED UNKN
	018 "DIA	CIRC METAL
	LEN=0054	INSTALLED UNKN
0040/0000	LENGTH(AH 3117 BK 2580)	
0030/2532	018 "DIA	CIRC METAL
	LEN=0034	INSTALLED UNKN

EXTRACT DATE: 12/28/2024 ROADWAY MANAGEMENT SYSTEM PAGE NUMBER: 405
PRINT DATE: 12/30/2024 SLD COUNTY/SR - ANNUAL PRINT COUNTY: NORTHAMPTON

DIR: B TOTAL LEN: 3.922 MI. DIST: 05-5 SR: 3018
LEFT MUN: ALLEN TOWNSHIP T RIGHT MUN: ALLEN TOWNSHIP T

WHISPERING HOLLOW ENTR
(PRDR)

0030/0116

005337 FT

TWINBROOK RD
(T474)

0020/2343

2 0 48050 0 00 0025+65 002539 FT
SNOWHILL RD
(T472)

0020/0000

HOWERTOWN RD

(SR3017 SEG 0190/0000) 0010/0000

0030/0739 018 "DIA CIRC METAL
LEN=0060 INSTALLED UNKN

0030/0015 024 "DIA CIRC METAL
LEN=0030 INSTALLED UNKN
2 0 48050 0 00 0053+25
SCHOOL RD
(T474)

5 0030/0000 LENGTH(AH 2580 BK 2798)
018 "DIA CIRC UNKNOWN
LEN=0033 INSTALLED UNKN

0020/2616 018 "DIA CIRC METAL
LEN=0063 INSTALLED UNKN

0020/0217 024 "DIA CIRC METAL
LEN=0039 INSTALLED UNKN
002539 FT

5 0020/0000 LENGTH(AH 2798 BK 2539)
026 "DIA CIRC CONCR
LEN=0051 INSTALLED UNKN
SNOWHILL RD
(T472)

0010/2370 024 "DIA CIRC METAL
LEN=0030 INSTALLED UNKN
0010/2354 018 "DIA CIRC METAL
LEN=0036 INSTALLED UNKN

0010/2179 018 "DIA CIRC METAL
LEN=0052 INSTALLED UNKN
0010/1875 018 "DIA CIRC METAL
LEN=0039 INSTALLED UNKN
0010/0655 018 "DIA CIRC METAL
LEN=0028 INSTALLED UNKN
0010/0196 2 0 48050 0 00 0000+00
000000 FT HOWERTOWN RD

NC OLD CARRIAGE RD
MFC BEGIN = E
5 0010/0000 (SR3017 SEG 0190/0000)
LENGTH(AH 2539 BK 0000)

EXTRACT DATE: 12/28/2024 ROADWAY MANAGEMENT SYSTEM PAGE NUMBER: 404
PRINT DATE: 12/30/2024 SLD COUNTY/SR - ANNUAL PRINT COUNTY: NORTHAMPTON

DIR: B TOTAL LEN: 5.239 MI. DIST: 05-5 SR: 3017
LEFT MUN: ALLEN TOWNSHIP T RIGHT MUN: ALLEN TOWNSHIP T

KREIDERSVILLE RD 027660 FT
(SR4003 SEG 0060/0000) 0190/2364

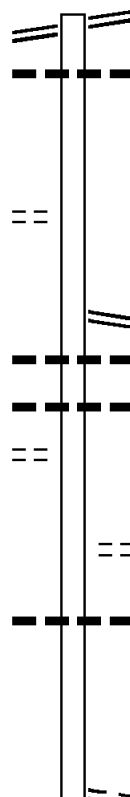
VILLAGE DR
(T497)

0190/0305
025296 FT

MARSHALL RUN
(TWP)

0180/0291
023685 FT

021413 FT



027660 FT KREIDERSVILLE RD
0190/2364 (SR4003 SEG 0060/0000)
0190/2001 018 "DIA CIRC METAL
LEN=0039 INSTALLED UNKN

025296 FT 2 0 48049 0 01 0407+03
OLD CARRIAGE RD
(SR3018 SEG 0010/0000)
S 0190/0000 LENGTH(AH 2364 BK 1611)
036 "DIA CIRC METAL
0180/1252 LEN=0037 INSTALLED UNKN
018 "DIA CIRC METAL
0180/0860 LEN=0040 INSTALLED UNKN

023685 FT 2 0 48049 0 01 0390+74
SNOWHILL RD
(T472)
S 0180/0000 LENGTH(AH 1611 BK 2272)
018 "DIA CIRC METAL
0170/1650 LEN=0099 INSTALLED UNKN

021413 FT 2 0 48049 0 01 0368+18
MUD LN
(T467)

EXTRACT DATE: 12/28/2024 ROADWAY MANAGEMENT SYSTEM PAGE NUMBER: 403
PRINT DATE: 12/30/2024 SLD COUNTY/SR - ANNUAL PRINT COUNTY: NORTHAMPTON

DIR: B TOTAL LEN: 5.239 MI. DIST: 05-5 SR: 3017
LEFT MUN: ALLEN TOWNSHIP T RIGHT MUN: ALLEN TOWNSHIP T

HORNER RD
(T467)

0160/2490

018179 FT

2 0 48049 0 01 0312+01 015786 FT
NOR BATH BL
(SR0329 SEG 0060/0000) 0150/0000
DEBBIE RD
(T487) 0140/2364

DREXEL DR
(T486) 0140/1592
ATLAS RD
(T465) 0140/1111

012989 FT

5 0170/0000 LENGTH(AH 2272 BK 3234)
018 "DIA CIRC METAL
0160/3000 LEN=0039 INSTALLED UNKN
018 "DIA CAST IRON
0160/2840 LEN=0033 INSTALLED UNKN

018179 FT 2 0 48049 0 01 0335+58
5 0160/0000 LENGTH(AH 3234 BK 2393)
018 "DIA CIRC CONCR
0150/2258 LEN=0030 INSTALLED UNKN
018 "DIA CIRC CONCR
0150/1750 LEN=0070 INSTALLED UNKN
018 "DIA CIRC METAL
0150/1548 LEN=0029 INSTALLED UNKN
018 "DIA CIR PLASTIC
0150/1461 LEN=0029 INSTALLED UNKN
024 "DIA CIRC METAL
0150/1235 LEN=0038 INSTALLED UNKN
0150/0997 BMS EN 48/3017/0150/0974
2 0 48049 0 01 0321+61
DRY RUN
0150/0974 BMS BG 48/3017/0150/0974

NC HOWERTOWN RD

015786 FT NOR BATH BL
(SR0329 SEG 0060/0000)
MFC BEGIN = D
5 0150/0000 LENGTH(AH 2393 BK 2797)
OAK LN
0140/2364 (T464)

0140/0628 018 "DIA CIRC METAL
LEN=0031 INSTALLED UNKN

012989 FT 1 0 00564 0 00 0025+42
5 0140/0000 LENGTH(AH 2797 BK 2353)

EXTRACT DATE: 12/28/2024 ROADWAY MANAGEMENT SYSTEM PAGE NUMBER: 402
PRINT DATE: 12/30/2024 SLD COUNTY/SR - ANNUAL PRINT COUNTY: NORTHAMPTON

DIR: B TOTAL LEN: 5.239 MI. DIST: 05-5 SR: 3017
LEFT MUN: ALLEN TOWNSHIP T RIGHT MUN: ALLEN TOWNSHIP T

BULLSHEAD RD
(T482)

0130/0273
010636 FT

008117 FT

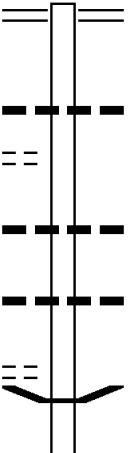

005296 FT

0130/2158	018 "DIA CIRC METAL LEN=0056 INSTALLED UNKN UNKNOWN AL
0130/2085	(TWP)
0130/1612	015 "DIA CIRC METAL LEN=0042 INSTALLED UNKN
0130/1506	018 "DIA CIRC CONCR LEN=0045 INSTALLED UNKN DANNER RD
0130/1412	(TWP)
0130/1017	PANY DR (PRDR)
0130/0934	ALLEN TOWNSHIP EAST ALLEN T
0130/0740	WALNUT ST (T480)
0130/0078	BMS EN 48/3017/0130/0000
010636 FT	1 0 00564 0 00 0001+44 CATASAUQUA
0130/0000	BMSBG 48/3017/0130/0000 LENGTH(AH 2353 BK 2519)
008117 FT	2 0 48049 0 01 0288+60 (APRA) LEHIGH LUMBER VILLAGE: WEAVERSVILLE COLONY DR (T437)
0120/0000	LENGTH(AH 2519 BK 2821)
0110/1631	018 "DIA CIRC METAL LEN=0033 INSTALLED UNKN
005296 FT	2 0 48049 0 01 0260+11
0110/0000	LENGTH(AH 2821 BK 2331)
0100/2180	024 "DIA CIRC METAL LEN=0033 INSTALLED UNKN
	N HALBEA ST

DIR: B		TOTAL LEN:	5.239 MI.	DIST: 05-5	SR: 3017
LEFT MUN: EAST ALLEN T				RIGHT MUN: EAST ALLEN T	
			==	0100/1385	(T768)
			-- --	0100/1370	018 "DIA CIRC METAL LEN=0033 INSTALLED 2000 S HALBEA ST
			==	0100/1126	(T768)
			-- --	0100/0256	018 "DIA CIRC METAL LEN=0047 INSTALLED UNKN
			-- --	0100/0180	018 "DIA CIRC METAL LEN=0033 INSTALLED 2000
002965 FT				002965 FT	2 0 48049 0 01 0234+98 EAST ALLEN HANOVER T
			-- --	0100/0000	LTH AH 002331 BK 002965 JENDY LN
			==	0090/2721	(PRDR)
			==		
			-- --	0090/1115	HANOVER ST (T424)
				0090/0698	024 "DIA CIRC METAL LEN=0030 INSTALLED UNKN
000000 FT				000000 FT	2 0 48049 0 01 0207+47 NC WE AVERSVILLE RD INTER-BK WEAVERSVILLE RD (SR1009 SEG 0084/1898) MFC BEGIN = C BK-LEHIGH (39)
			-- --	0090/0000	LTH AH 002965 BK 000100
000000 FT				000000 FT	
000000 FT				7082/0000	LTH AH 000100 BK 000100
000000 FT				000000 FT	
000000 FT				7080/0000	LTH AH 000100 BK 000100
000000 FT				000000 FT	
000000 FT				7070/0000	LTH AH 000100 BK 000100
				000000 FT	
000000 FT				7060/0000	LTH AH 000100 BK 000100
				000000 FT	
LTH AH 000100 BK 000100				7050/0000	LTH AH 000100 BK 000100
				000000 FT	
LTH AH 000100 BK 000100				7040/0000	LTH AH 000100 BK 000100
				000000 FT	
LTH AH 000100 BK 000100				7030/0000	LTH AH 000100 BK 000100
				000000 FT	
LTH AH 000100 BK 000100				7020/0000	LTH AH 000100 BK 000100
				000000 FT	
				7010/0000	LTH AH 000100 BK 000000

EXTRACT DATE: 12/28/2024 ROADWAY MANAGEMENT SYSTEM PAGE NUMBER: 400
PRINT DATE: 12/30/2024 SLD COUNTY/SR - ANNUAL PRINT COUNTY: NORTHAMPTON

DIR: B TOTAL LEN: 1.816 MI. DIST: 05-5 SR: 3016
LEFT MUN: ALLEN TOWNSHIP T RIGHT MUN: ALLEN TOWNSHIP T

	009587 FT		009587 FT KREIDERSVILLE RD 0030/2680 (SR4003 SEG 0060/0040)
			
BECKER AV (T490)	0030/1737		0030/1767 018"H 18"W CON BOX CUL LEN=0035 INSTALLED UNKN
			0030/0986 018 "DIA CIRC METAL LEN=0044 INSTALLED UNKN
			0030/0209 018 "DIA CIRC METAL 006907 FT LEN=0060 INSTALLED UNKN
2 0 48068 0 00 0026+58 006907 FT MILLRACE RD (T470)	0030/0000		 0030/0000 LENGTH(AH 2680 BK 3678) 0020/3609 BMSEN 48/3016/0020/3508 0 0 00000 0 00 0000+00 HOKENDAUQUA CREEK

EXTRACT DATE: 12/28/2024 ROADWAY MANAGEMENT SYSTEM PAGE NUMBER: 399
PRINT DATE: 12/30/2024 SLD COUNTY/SR - ANNUAL PRINT COUNTY: NORTHAMPTON

DIR: B TOTAL LEN: 1.816 MI. DIST: 05-5 SR: 3016
LEFT MUN: ALLEN TOWNSHIP T RIGHT MUN: ALLEN TOWNSHIP T

STAGECOACH RD
(T473)

0020/2676

2 0 48068 0 00 0063+28 003229 FT
GRANGER RD
(T468)

0020/0000

CHURCH RD
(T485)

0010/2676

APPLE RD
(T475)

0010/0325

000000 FT



0020/3505 BMSBG 48/3016/0020/3508
KOHL'S RD
(T468)

0020/2808 STAGECOACH RD
(T473)

0020/1985 018 "DIA CIRC METAL
LEN=0050 INSTALLED UNKN

0020/1231 018 "DIA CIRC METAL
LEN=0035 INSTALLED UNKN

0020/0798 038 "DIA CIRC METAL
LEN=0021 INSTALLED UNKN

0020/0277 BMSBG 48/3016/0020/0218
2 0 48068 0 00 0060+98
INDIAN CREEK

0020/0218 BMSBG 48/3016/0020/0218
018 "DIA CIRC METAL

0020/0061 LEN=0030 INSTALLED UNKN
003229 FT

0020/0000 LENGTH(AH 3678 BK 3229)
084"H 72"W ELLIP CONC
0010/2883 LEN=0045 INSTALLED UNKN

0010/1715 018 "DIA CIRC METAL
LEN=0030 INSTALLED UNKN

0010/0623 028"H 20"W METAL ARCH
LEN=0033 INSTALLED 1996

0010/0326 024 "DIA CIRC METAL
LEN=0079 INSTALLED UNKN

0010/0280 024 "DIA CIRC METAL
LEN=0050 INSTALLED UNKN

0010/0038 018 "DIA CIRC CONC
LEN=0040 INSTALLED 2003

000000 FT 2 0 48068 0 00 0094+19
NC IN INDIAN TRAIL RD
INTER-BK (T811)

0010/0000 MFC BEGIN = E
LENGTH(AH 3229 BK 0000)

EXTRACT DATE: 12/28/2024 ROADWAY MANAGEMENT SYSTEM PAGE NUMBER: 398
PRINT DATE: 12/30/2024 SLD COUNTY/SR - ANNUAL PRINT COUNTY: NORTHAMPTON
DIR: B TOTAL LEN: 3.622 MI. DIST: 05-5 SR: 3015
LEFT MUN: BETHLEHEM TOWNSHIP T RIGHT MUN: BETHLEHEM TOWNSHIP T

NAZARETH PK 019116 FT
(SR0191 SEG 0011/0000) INTER-AHD
US 22 EB



019125 FT
INTER-AHD NAZARETH PK
(SR0191 SEG 0010/0000)
US 22 EB

EXTRACT DATE: 12/28/2024 ROADWAY MANAGEMENT SYSTEM PAGE NUMBER: 397
PRINT DATE: 12/30/2024 SLD COUNTY/SR - ANNUAL PRINT COUNTY: NORTHAMPTON

DIR: B TOTAL LEN: 3.622 MI. DIST: 05-5 SR: 3015
LEFT MUN: BETHLEHEM TOWNSHIP T RIGHT MUN: BETHLEHEM TOWNSHIP T

OP ID 48/0022/0100/0234 0081/2146		0080/2155	OP ID 48/0022/0100/0234
			FROM 8006/0750 SH
RAMP B RD		0080/2040	(CONN)
(SR8006 SEG 0750/0983)			RAMP B RD
	0081/1964	0080/1954	(SR8006 SEG 0750/0983)
RAMP A RD			RAMP A RD
(SR8006 SEG 0760/0000)	0081/1933	0080/1924	(SR8006 SEG 0760/0000)
			TO 8006/0760 SH
HIGHFIELD DR		0080/1843	(CONN)
(CITY)	0081/1532	0080/1524	HIGHFIELD DR
			(TWP)
		0080/0557	LC FROM BETHLEHEM SQ
			(CONN)
MALL ENTRANCE			PLAZA ENTRANCE
(PRDR)	0081/0500		(PRDR)
			BETHLEHEM SQ
		0080/0499	(PRDR)
		0080/0415	LC TO BETHLEHEM SQ
			(CONN)
1 0 00297 0 01 0377+16 016970 FT		0080/0055	018 "DIA CIRC CONCR
MFC BEGIN = B		016970 FT	LEN=0016 INSTALLED UNKN
LENGTH(AH 2146 BK 1739) 0081/0000			1 0 00297 0 01 0377+16
		0080/0000	MFC BEGIN = B
			LENGTH(AH 2155 BK 1739)
		0070/0978	018 "DIA CIRC CONCR
CHRISTIAN SPRING RD			LEN=0040 INSTALLED UNKN
(T436)	0070/0878		
	015231 FT	0070/0025	018 "DIA CIRC CONCR
		015231 FT	LEN=0099 INSTALLED UNKN
			1 0 00297 0 01 0359+62
			NC NA ZARETH PK
			OAKLAND RD
			(SR2028 SEG 0010/0000)
			BETHLEHEM TOWNSHIP
			BETHLEHEM CITY C
SANTEE MILL RD		0070/0000	LENGTH(AH 1739 BK 2832)
(CITY)	0060/2427	0060/2552	WENDY LN
			(CITY)

EXTRACT DATE: 12/28/2024 ROADWAY MANAGEMENT SYSTEM PAGE NUMBER: 396
PRINT DATE: 12/30/2024 SLD COUNTY/SR - ANNUAL PRINT COUNTY: NORTHAMPTON

DIR: B TOTAL LEN: 3.622 MI. DIST: 05-5 SR: 3015
LEFT MUN: BETHLEHEM CITY C RIGHT MUN: BETHLEHEM CITY C

		012399 FT	0060/1778	FALCON DR (CITY)
			0060/0964	EAST BL (CITY)
			0060/0679	OLIVIA CT (CITY)
			012399 FT	1 0 00297 0 01 0330+13
			0060/0000	LENGTH(AH 2832 BK 2892)
			0050/2393	THOMPSON AV (CITY)
				JOHNSTON DR (CITY)
			0050/1632	
			0050/1220	DAVANN DR (PRDR)
			0050/0867	
MACADA RD (CITY) LC FROM MACADA RD (CONN)		0050/0867 0050/0766		
1 0 00297 0 01 0302+85	009507 FT		009507 FT	BUTZTOWN RD (CITY)
BARNSDALE RD (CITY)	0050/0000		0050/0000	LENGTH(AH 2892 BK 2477) ENT TO THE COURT CONDO
			0040/1922	(PRDR)
			0040/1690	WESTBURY DR (CITY)
			0040/0678	GREENHOUSE DR (PRDR)
1 0 00297 0 01 0276+50	007030 FT		007030 FT	
LANGHORNE AV (CITY)	0040/0000		0040/0000	LENGTH(AH 2477 BK 2553)
				NORTH BL (CITY)
			0030/1917	JENNINGS ST (CITY)
			0030/1729	01B "DIA CIRC CONCR
			0030/1552	LEN=0099 INSTALLED UNKN
MADISON AV (CITY)	0030/1157			DECATUR ST

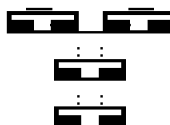
EXTRACT DATE: 12/28/2024 ROADWAY MANAGEMENT SYSTEM PAGE NUMBER: 395
PRINT DATE: 12/30/2024 SLD COUNTY/SR - ANNUAL PRINT COUNTY: NORTHAMPTON

DIR: B TOTAL LEN: 3.622 MI. DIST: 05-5 SR: 3015
LEFT MUN: BETHLEHEM CITY C RIGHT MUN: BETHLEHEM CITY C

		==	0030/0959 (CITY)
	004477 FT		004477 FT 1 0 00297 0 01 0252+79
		==	ELMHURST AV
		==	(CITY)
		==	5 0030/0000 LENGTH(AH 2553 BK 2442)
		==	0020/2266 PATERNOSTER ST
DEWBERRY AV		==	(CITY)
(CITY)	0020/2158	==	0020/2158
		==	MELROSE AV
		==	(CITY)
		==	EDGEBORO BL
		==	(CITY)
		==	0020/1293 ORCHARD LN
		==	(CITY)
HAMILTON AV		==	0020/0921
(CITY)	0020/0409	==	002035 FT 1 0 00297 0 01 0227+84
	002035 FT	==	WASHINGTON AV
		==	(CITY)
		==	5 0020/0000 LENGTH(AH 2442 BK 2035)
GEORGIA AV		==	0010/1283 WOODLAWN AV
(CITY)	0010/1634	==	(CITY)
		==	MILLARD ST
HILLMOND ST		==	(CITY)
(CITY)	0010/1102	==	BEECH ST
		==	(CITY)
		==	0010/0747
EAST GREENWICH ST		==	ZOLL ST
(CITY)	0010/0540	==	(CITY)
		==	JUNIPER ST
		==	(CITY)
		==	0010/0371
DECH ST		==	000000 FT 1 0 00297 0 01 0207+08
(CITY)	0010/0151	==	EASTON AV
	000000 FT	==	(SR2020 SEG 0010/0000)
		==	NC LI NDEN ST
		==	INTER-BK LINDEN ST
		==	(CITY)
ELIZABETH AV		==	MFC BEGIN = B
(CITY)	0010/0000	==	5 0010/0000 LENGTH(AH 2035 BK 0000)

EXTRACT DATE: 12/28/2024 ROADWAY MANAGEMENT SYSTEM PAGE NUMBER: 394
 PRINT DATE: 12/30/2024 SLD COUNTY/SR - ANNUAL PRINT COUNTY: NORTHAMPTON
 DIR: B TOTAL LEN: .000 MI. DIST: 05-5 SR: 3014
 LEFT MUN: BETHLEHEM CITY C RIGHT MUN: BETHLEHEM CITY C

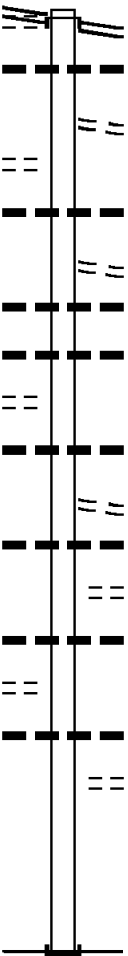
LENGTH(AH 0951 BK 2097) 7031/0000
 000000 FT
 000000 FT



000000 FT
 7030/0000 LENGTH(AH 1000 BK 2097)
 000000 FT
 7020/0000 LENGTH(AH 2097 BK 2551)
 000000 FT
 7010/0000 LENGTH(AH 2551 BK 0000)

EXTRACT DATE: 12/28/2024 ROADWAY MANAGEMENT SYSTEM PAGE NUMBER: 393
PRINT DATE: 12/30/2024 SLD COUNTY/SR - ANNUAL PRINT COUNTY: NORTHAMPTON

DIR: B TOTAL LEN: .332 MI. DIST: 05-5 SR: 3012
LEFT MUN: BETHLEHEM CITY C RIGHT MUN: BETHLEHEM CITY C

WYANDOTTE ST (SR0378 SEG 0060/1427) DAKOTAH ST (CITY)	001752 FT 0010/1752		001752 FT INTER-AHD BROADWAY (CITY) WYANDOTTE ST (SR0378 SEG 0060/1427) 018 "DIA CIRC CONCR LEN=0099 INSTALLED UNKN BRADLEY ST (CITY)
SEMINOLE ST (CITY)	0010/1505		0010/1532
			018 "DIA CIRC CONCR LEN=0099 INSTALLED UNKN ONTARIO ST (CITY)
			0010/1478
			0010/1300
			018 "DIA CIRC CONCR LEN=0099 INSTALLED UNKN
			0010/1253
			018 "DIA CIRC CONCR LEN=0099 INSTALLED UNKN
			0010/1177
MOHICAN ST (CITY)	0010/1125		018 "DIA CIRC CONCR LEN=0040 INSTALLED UNKN JISCHKE ST (CITY)
			0010/1090
			0010/1080
			018 "DIA CIRC CONCR LEN=0099 INSTALLED UNKN
			0010/0787
			ALASKA ST (CITY)
			0010/0744
			018 "DIA CIRC CONCR LEN=0099 INSTALLED UNKN
			0010/0710
FIOT ST (CITY)	0010/0453		024 "DIA CIRC CONCR LEN=0030 INSTALLED UNKN FIOT AV (CITY)
			0010/0389
			0010/0327
	000000 FT		000000 FT 1 0 00487 0 00 0000+00 NC BR INTER-BK BROADWAY BROADWAY AV (SR2002 SEG 0150/2103) MFC BEGIN = B BK-LEHIGH (39) LENGTH(AH 1752 BK 0000)

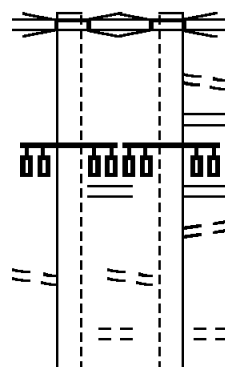
EXTRACT DATE: 12/28/2024 ROADWAY MANAGEMENT SYSTEM PAGE NUMBER: 392
PRINT DATE: 12/30/2024 SLD COUNTY/SR - ANNUAL PRINT COUNTY: NORTHAMPTON

DIR: N TOTAL LEN: 3.802 MI. DIST: 05-5 SR: 3011
LEFT MUN: HANOVER T RIGHT MUN: HANOVER T

BATH PK 015713 FT
(SR0512 SEG 0011/0000) INTER-AHD
US 22 E
OP ID 48/0022/0050/0000 0091/1844

RAMP C RD
(SR8004 SEG 0760/0000) 0091/1503

STOKE PARK RD
(T433) 0091/1176
PARK PLAZA
(PRDR) 0091/1050



020072 FT
INTER-AHD
BATH PK
(SR0512 SEG 0010/0000)
US 22 E
OP ID 48/0022/0050/0000
FROM 8004/0750 SH
(CONN)
RAMP D RD
(SR8004 SEG 0750/0850)
RAMP C RD
(SR8004 SEG 0760/0000)
TO 8004/0760 SH
(CONN)
OLD STOKE PARK RD
(T433)
PARK PL
(PRDR)
024 " DIA CIRC CONCR

DIR: N	TOTAL LEN:	3.802 MI.	DIST: 05-5	SR: 3011
LEFT MUN: HANOVER T			RIGHT MUN: HANOVER T	
BMSBN 48/3011/0090/0773	0091/0938		0090/1047	LEN=0030 INSTALLED UNKN
HANOVER			0090/0965	BMSBN 48/3011/0090/0773
BETHLEHEM CITY C	0091/0842		0090/0851	HANOVER
0 0 0000 0 00 0000+00				0 0 0000 0 00 0000+00
MONOCACY CK.			0090/0773	MONOCACY CK.
BMSBN 48/3011/0090/0773	0091/0746		0090/0600	BMSBN 48/3011/0090/0773
AAR 851867S) #TRKS 01	0091/0578			(AAR 851867S) #TRKS 01
BIERYS BRIDGE RD			0090/0524	BIERYS BRIDGE RD
(CITY)	0091/0520			(CITY)
			0090/0430	024"H 24"W ELLIP CONC
				LEN=0070 INSTALLED 1997
			0090/0148	024"DIA CIRC CONCR
			018245 FT	LEN=0070 INSTALLED UNKN
0 48046 0 00 0106+03 013869 FT				2 0 48046 0 00 0106+03
PINE TOP TR				PINE TOP TR
(CITY)				(CITY)
MFC BEGIN = C			0090/0000	MFC BEGIN = C
TH AH 001844 BK 002744 0091/0000				LENGTH(AH 1827 BK 2744)
			0080/2548	018"DIA CIRC CONCR
				LEN=0008 INSTALLED UNKN
			0080/2540	018"DIA CIRC CONCR
				LEN=0099 INSTALLED UNKN
			0080/2152	018"DIA CIRC CONCR
				LEN=0003 INSTALLED UNKN
			0080/1768	018"DIA CIRC CONCR
				LEN=0050 INSTALLED UNKN
DELLA VISTA DR	0080/1696			
(CITY)			0080/1691	048"DIA CIRC CONCR
				LEN=0100 INSTALLED UNKN
			0080/1574	JOHNSTON DR
				(CITY)
				MACADA RD
			0080/0831	(CITY)
011125 FT			015501 FT	2 0 48046 0 00 0078+59
				FLAGSTONE DR
			0080/0000	(CITY)
				LENGTH(AH 2744 BK 2374)
			0070/1989	BUCKINGHAM DR
				(CITY)
			0070/1791	BRIDLE PATH RD
				(CITY)
			0070/0940	036"DIA CIRC CONCR
				LEN=0080 INSTALLED UNKN

EXTRACT DATE: 12/28/2024 ROADWAY MANAGEMENT SYSTEM PAGE NUMBER: 390
PRINT DATE: 12/30/2024 SLD COUNTY/SR - ANNUAL PRINT COUNTY: NORTHAMPTON

DIR: N TOTAL LEN: 3.802 MI. DIST: 05-5 SR: 3011
LEFT MUN: BETHLEHEM CITY C RIGHT MUN: BETHLEHEM CITY C

	008751 FT			013127 FT	2 0 48046 0 00 0055+62
				0070/0000	LENGTH(AH 2374 BK 2822)
MORELAND AV					
(CITY)	0060/1936	==			
ILLICKS MILL RD					
(CITY)	0060/1337	==			
		---		0060/1286	018 "DIA CIRC CONCR
LC FROM ILLICKS MILL RD					LEN=0035 INSTALLED UNKN
(CONN)	0060/1149	==			
		==		0060/0877	LC FROM DEWBERRY AV
		00	00	(CONN)	
		==		DEWBERRY AV	
				(CITY)	
				0060/0809	
		---			024 "DIA CIRC CONCR
				0060/0426	LEN=0030 INSTALLED UNKN
	005929 FT			010305 FT	2 0 48046 0 00 0028+00
		==			ATWOOD AV
				0060/0000	(CITY)
					LENGTH(AH 2822 BK 2661)
		==			
		==			MEMORIAL AV
		00	00		(CITY)
				0050/1799	HOUSTON ST
					(CITY)
					WASHINGTON AV
					(CITY)
				0050/1624	
		---			WALLACE ST
				0050/1454	(CITY)
					HILLMOND ST
				0050/0986	(CITY)
		---			018 "DIA CIRC CONCR
				0050/0576	LEN=0050 INSTALLED UNKN
		==			GREENWICH ST
				0050/0514	(CITY)
					DECH ST
				0050/0204	(CITY)
	003268 FT			007644 FT	2 0 48046 0 00 0000+00
		==			ELIZABETH AV
		00	00		(CITY)
				0050/0000	MFC BEGIN = C
					LENGTH(AH 2661 BK 2108)
					LOCUST ST

EXTRACT DATE: 12/28/2024 ROADWAY MANAGEMENT SYSTEM PAGE NUMBER: 389
PRINT DATE: 12/30/2024 SLD COUNTY/SR - ANNUAL PRINT COUNTY: NORTHAMPTON

DIR: N TOTAL LEN: 3.802 MI. DIST: 05-5 SR: 3011
LEFT MUN: BETHLEHEM CITY C RIGHT MUN: BETHLEHEM CITY C

LTH AH 000100 BK 000100 003268 FT
7045/0000

LTH AH 000100 BK 000970 003268 FT
7041/0000

STEINMAN ST
(CITY)

0034/0738

Station	Length	Notes
0044/1728		(CITY)
0044/1396		LAUREL ST
0044/1178		(CITY)
0044/0949		FRANKFORD ST
0044/0686		(CITY)
0044/0414		FAIRVIEW ST
0044/0212		(CITY)
005536 FT		ETTWEIN ST
0044/0000		(CITY)
0040/2008		GOEPP ST
0040/1745		(CITY)
0040/1735		SPRUCE ST
0040/1519		(CITY)
0040/1268		005536 FT
0040/0986		0048096 0 01 0060+27
0040/0701		E UNION BL
0040/0479		(CITY)
0040/0338		0048096 0 01 0037+25
0040/0201		CHURCH ST
003268 FT		(CITY)
0040/0000		MFC BEGIN = B
0034/0750		LENGTH(AH 2108 BK 2268)
		GARRISON ST
		(CITY)
		NORTH ST
		(CITY)
		018 "DIA CIRC CONCR
		LEN=0100 INSTALLED UNKN
		RASPBERRY ST
		(CITY)
		BROAD ST
		(CITY)
		WALNUT ST
		(CITY)
		MARKET ST
		(CITY)
		MILTON ST
		(CITY)
		WALL ST
		(CITY)
		WESLEY ST
		(CITY)
		CHURCH ST
		(CITY)
		MFC BEGIN = B
		LENGTH(AH 2268 BK 0970)
		018 "DIA CIRC CONCR
		LEN=0099 INSTALLED UNKN

EXTRACT DATE: 12/28/2024 ROADWAY MANAGEMENT SYSTEM PAGE NUMBER: 388
PRINT DATE: 12/30/2024 SLD COUNTY/SR - ANNUAL PRINT COUNTY: NORTHAMPTON

DIR: N TOTAL LEN: 3.802 MI. DIST: 05-5 SR: 3011
LEFT MUN: BETHLEHEM CITY C RIGHT MUN: BETHLEHEM CITY C

LEHIGH ST
(CITY)

0034/0496

002298 FT

012 "DIA CIRC CONCR
LEN=0050 INSTALLED UNKN 0031/0325
018 "DIA CIRC METAL
LEN=0095 INSTALLED UNKN 0031/0170

018 "DIA CIRC METAL
LEN=0075 INSTALLED UNKN 0031/0075
2 0 48096 0 00 0024+51 001908 FT
MORAVIAN COLLEGE
(CITY)
NC CENTER ST
LEHIGH ST
(CITY)

LENGTH(AH 0390 BK 1908) 0031/0000
BMSSEN 48/3011/0020/0336 0021/1799

2 0 48096 0 00 0008+89
SECOND ST.
BMSBG 48/3011/0020/0336 0021/0333
RAMP A RD
(SR8015 SEG 0500/0000) 0021/0135

2 0 48096 0 00 0005+66 000000 FT
NC NEW ST
THIRD ST
(CITY)

MFC BEGIN = B
LENGTH(AH 1908 BK 0500) 0021/0000
000000 FT

0034/0680

0034/0500

0034/0300

002298 FT

0034/0000

0030/0150

001907 FT

0030/0000

0020/1802

0020/0336

0020/0035

000000 FT

0020/0000

000000 FT

7010/0000

012 "DIA CIRC CONCR
LEN=0099 INSTALLED UNKN
018 "DIA CIRC CONCR
LEN=0099 INSTALLED UNKN

018 "DIA CIRC CONCR
LEN=0099 INSTALLED UNKN
2 0 48096 0 00 0028+42
MFC BEGIN = B
LENGTH(AH 0970 BK 0391)

018 "DIA CIRC METAL
LEN=0150 INSTALLED UNKN

2 0 48096 0 00 0024+51
MORAVIAN COLLEGE
(CITY)
NC CENTER ST
LEHIGH ST
(CITY)

LENGTH(AH 0391 BK 1907)
BMSSEN 48/3011/0020/0336

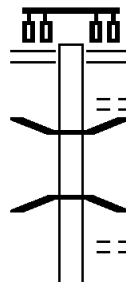
2 0 48096 0 00 0008+89
LC FROM COLUMBIA ST
(CONN)
SECOND ST.
BMSBG 48/3011/0020/0336

018 "DIA CIRC METAL
LEN=0035 INSTALLED UNKN
2 0 48096 0 00 0005+66
NC NEW ST
THIRD ST
(CITY)

MFC BEGIN = B
LENGTH(AH 1907 BK 0500)
LENGTH(AH 0500 BK 0000)

EXTRACT DATE: 12/28/2024 ROADWAY MANAGEMENT SYSTEM PAGE NUMBER: 387
PRINT DATE: 12/30/2024 SLD COUNTY/SR - ANNUAL PRINT COUNTY: NORTHAMPTON
DIR: N TOTAL LEN: 3.195 MI. DIST: 05-5 SR: 3007
LEFT MUN: BETHLEHEM TOWNSHIP T RIGHT MUN: BETHLEHEM TOWNSHIP T

016872 FT



016872 FT EASTON AV
(SR2020 SEG 0060/0603)
0100/1606
LIME ST
(TWP)
0100/1290
0100/0921 BMS EN 48/3007/0100/0857
2 0 48011 0 01 0222+86
NANCY RUN
0100/0857 BMSBG 48/3007/0100/0857
CARTER RD
0100/0848 (TWP)
018 " DIA CAST IRON

EXTRACT DATE: 12/28/2024 ROADWAY MANAGEMENT SYSTEM PAGE NUMBER: 386
PRINT DATE: 12/30/2024 SLD COUNTY/SR - ANNUAL PRINT COUNTY: NORTHAMPTON

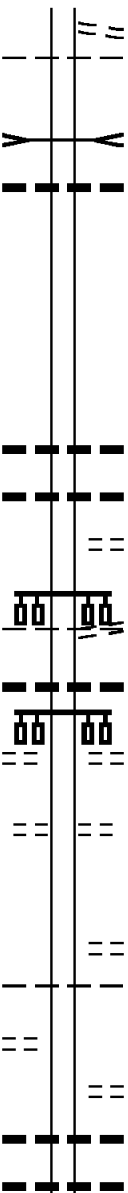

DIR: N TOTAL LEN: 3.195 MI.
LEFT MUN: BETHLEHEM TOWNSHIP T

DIST: 05-5 SR: 3007
RIGHT MUN: BETHLEHEM TOWNSHIP T

	015266 FT	---	0100/0267	LEN=0035	INSTALLED UNKN
		---	015266 FT	2 0 48011 0 01	0216+88
		---	5 0100/0000	LENGTH(AH	1606 BK 1463)
		---		(APRA)	PALLET PRO
		POE	0090/0655	MARKET ST	
		---		(BORO)	
2 0 48011 0 01	0198+25	013803 FT	013803 FT	WALNUT ST	
MIDDLETOWN RD			(BORO)		
(BORO)	0090/0000	==	5 0090/0000	LENGTH(AH	1463 BK 2673)
		---		018 "DIA	CIRC METAL
		---	0080/2610	LEN=0025	INSTALLED UNKN
		---		014 "DIA	CIRC METAL
KEYSTONE ST		---	0080/2345	LEN=0025	INSTALLED UNKN
(T477)	0080/2061	==			
		==	0080/1900	LINDEN ST	
		---	(T477)		
		---	0080/1848	018 "DIA	CIRC METAL
		---		LEN=0025	INSTALLED UNKN
		---		FIRST ST	
		==	0080/1475	(TWP)	
		==		FAIRVIEW ST	
		---	0080/1265	(TWP)	
		---		024 "DIA	CIRC METAL
UNKNOWN RD		---	0080/0845	LEN=0020	INSTALLED UNKN
(TWP)	0080/0774	==			
		---	0080/0695	012 "DIA	CAST IRON
		---		LEN=0036	INSTALLED UNKN
		---		COOLIDGE ST	
		==	0080/0483	(T473)	
		---		024 "DIA	CIRC METAL
		---	0080/0420	LEN=0020	INSTALLED UNKN
		---		018 "DIA	CIRC CONCR
		---	0080/0129	LEN=0075	INSTALLED UNKN
	011130 FT	---	011130 FT	2 0 48011 0 00	0156+63
		---		FREEMANSBURG AV	
		---		(SR2018	SEG 0010/0000)
		---	NC W	LLOW PARK RD	
		---		MFC BEGIN = D	
		---	5 0080/0000	LENGTH(AH	2673 BK 3783)
		---		012 "DIA	CIRC CONCR
PRIVATE DR		---	0070/3459	LEN=0075	INSTALLED UNKN
(PRDR)	0070/3046	POI	0070/3046	(APRA)	SENICK INC
		---		012 "DIA	CIRC CONCR
		---	0070/3012	LEN=0075	INSTALLED UNKN
		---		MAIN ST	

EXTRACT DATE: 12/28/2024 ROADWAY MANAGEMENT SYSTEM PAGE NUMBER: 385
PRINT DATE: 12/30/2024 SLD COUNTY/SR - ANNUAL PRINT COUNTY: NORTHAMPTON

DIR: N TOTAL LEN: 3.195 MI. DIST: 05-5 SR: 3007
LEFT MUN: BETHLEHEM TOWNSHIP T RIGHT MUN: BETHLEHEM TOWNSHIP T

			0070/2942 (BORO)
			BETHLEHEM TOWNSHIP
			0070/2708 FREEMANSBURG B
			NANCY RUN
			STRUCTURE LENGTH 23 FT
			0070/2629 BMSID 48/3007/0070/2629
			012"H 24"W CONCR ARCH
			0070/2400 LEN=0099 INSTALLED UNKN
	007347 FT		007347 FT 2 0 48011 0 00 0118+93
			0070/0000 LENGTH(AH 3783 BK 2145)
			024"DIA CIRC CONCR
			0060/1881 LEN=0050 INSTALLED UNKN
			018"H 24"W ELLIP CONC
			0060/1774 LEN=0050 INSTALLED UNKN
			CAMBRIA ST
			0060/1658 (TWP)
			WASHINGTON ST
			(TBC)
			NC FR FREEMANSBURG AV
			0060/1618
			0060/1400 018"DIA CIRC CONCR
			LEN=0050 INSTALLED 1998
			CLEARFIELD ST
			0060/1218 (TWP)
			0060/0607 GARFIELD ST
			(CITY)
	005202 FT		005202 FT 2 0 48011 0 00 0099+45
			ROOSEVELT ST
			(CITY)
			0060/0000 LENGTH(AH 2145 BK 2994)
			FREEMANSBURG
			0050/2752 BETHLEHEM CITY C
			WIN DR
			0050/1966 (CITY)
			018"DIA CIRC CONCR
			LEN=0035 INSTALLED UNKN
			018"DIA CIRC CONCR
			0050/1384 LEN=0033 INSTALLED UNKN

FREEMANSBURG
BETHLEHEM CITY C

LIVINGSTON ST
(TWP)

MARVINE ST
(CITY)

EXTRACT DATE: 12/28/2024 ROADWAY MANAGEMENT SYSTEM PAGE NUMBER: 384
PRINT DATE: 12/30/2024 SLD COUNTY/SR - ANNUAL PRINT COUNTY: NORTHAMPTON

DIR: N TOTAL LEN: 3.195 MI. DIST: 05-5 SR: 3007
LEFT MUN: BETHLEHEM CITY C RIGHT MUN: BETHLEHEM CITY C

FRITZ DR
(CITY)

0050/1252

WASHINGTON AV
(CITY)

0050/0661

2 0 48011 0 00 0069+64 002208 FT
STEFKO BL
(CITY)
PEMBROKE RD
(CITY)

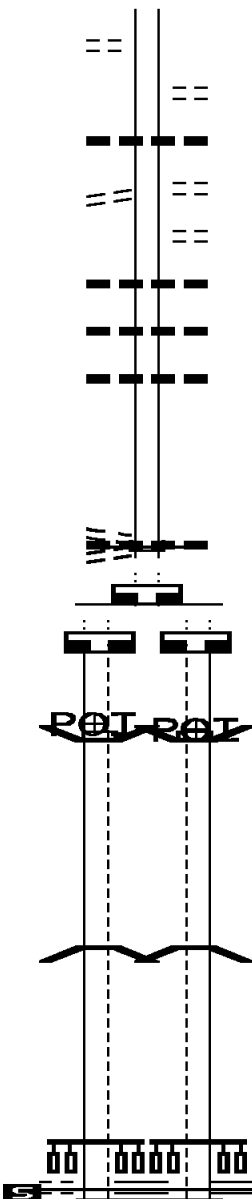
0050/0000
002208 FT

LENGTH(AH 3323 BK 2208)
(APRA) BOC GASES
BMSSEN 48/3007/0022/0071
STEFKO BL
(CITY)

002208 FT
7031/0000
INTER-AHD
0023/2208

0 0 00000 0 00 0000+00
LEHIGH RIV.
BMSBG 48/3007/0022/0071 0023/0074
2 0 48129 0 00 0195+93 000000 FT
NC STEFKO BL
DALY AV
(CITY)
DALY AV
(SR0412 SEG 0135/1716)
(SR0412 SEG 0134/1716)

MFC BEGIN = C
LENGTH(AH 2208 BK 0000) 0023/0000



0050/1170

0050/0894

0050/0661

0050/0362

0050/0355

0050/0132

0050/0055

002208 FT

INTER-BK

0050/0000
002208 FT
7040/0000
002208 FT
7030/0000

INTER-AHD
0022/2208

BETHLEHEM DR
(CITY)
018 " DIA CIRC CONCR
LEN=0033 INSTALLED UNKN
WOODDALE AV
(CITY)
JENNINGS ST
(CITY)
014 " DIA CIRC CONCR
LEN=0099 INSTALLED UNKN
012 " DIA CIRC CONCR
LEN=0035 INSTALLED UNKN
012 " DIA CIRC CONCR
LEN=0037 INSTALLED UNKN
012 " DIA CIRC CONCR
LEN=0035 INSTALLED UNKN
NC PE MBROKE RD
STEFKO BL
(CITY)
MFC BEGIN = C
LENGTH(AH 2994 BK 0357)
002208 FT
LENGTH(AH 0357 BK 3156)
002208 FT
LENGTH(AH 3156 BK 2208)
(APRA) BOC GASES
BMSSEN 48/3007/0022/0071
STEFKO BL
(CITY)

0022/0074
000000 FT
NC ST

0 0 00000 0 00 0000+00
LEHIGH RIV.
BMSBG 48/3007/0022/0071
2 0 48129 0 00 0195+93
NC STEFKO BL
DALY AV
(CITY)
DALY AV
(SR0412 SEG 0135/1716)
(SR0412 SEG 0134/1716)

0022/0000 MFC BEGIN = C
LENGTH(AH 2208 BK 0000)

EXTRACT DATE: 12/28/2024 ROADWAY MANAGEMENT SYSTEM PAGE NUMBER: 383
PRINT DATE: 12/30/2024 SLD COUNTY/SR - ANNUAL PRINT COUNTY: NORTHAMPTON

DIR: B TOTAL LEN: .487 MI. DIST: 05-5 SR: 3006
LEFT MUN: BETHLEHEM CITY C RIGHT MUN: BETHLEHEM CITY C

EASTON RD 002572 FT
(SR2006 SEG 0040/0000) 0010/2572
BETHLEHEM FIELDS WY
(PRDR) 0010/2389
BETHLEHEM FIELDS WY
(PRDR) 0010/2315

BETHLEHEM FIELDS WY
(PRDR) 0010/1778
BETHLEHEM FIELDS WY
(PRDR) 0010/1708

000000 FT

002572 FT EASTON RD
0010/2572 (SR2006 SEG 0040/0000)

0010/2303 024 "DIA CIRC CONCR
LEN=0065 INSTALLED UNKN
0010/1860 OAKRIDGE LN
(PRDR)

0010/1439 ILONA DR
(BORO)
0010/1145 ZIMPFER LN
(BORO)
0010/0960 BLEYLER ST
(BORO)
0010/0799 MADISON ST
(BORO)
0010/0634 RIEGEL ST
(BORO)
0010/0479 MONROE ST
(BORO)
0010/0374 018 "DIA CIRC CONCR
LEN=0040 INSTALLED UNKN
0010/0316 BURKHART ST
(BORO)
0010/0155 MORRIS ST
(BORO)
000000 FT 2 0 48097 0 00 0000+00
NC CHERRY LN
HELLERTOWN RD
(SR0412 SEG 0091/0000)
(SR0412 SEG 0090/0000)

INTER-BK KIERNAN AV
(BORO)
MFC BEGIN = D
0010/0000 LENGTH(AH 2572 BK 0000)

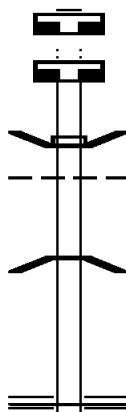
EXTRACT DATE: 12/28/2024 ROADWAY MANAGEMENT SYSTEM PAGE NUMBER: 382
PRINT DATE: 12/30/2024 SLD COUNTY/SR - ANNUAL PRINT COUNTY: NORTHAMPTON

DIR: B TOTAL LEN: .104 MI. DIST: 05-5 SR: 3005
LEFT MUN: FREEMANSBURG B RIGHT MUN: FREEMANSBURG B

000551 FT

000551 FT

000000 FT



000551 FT

7040/0000

000551 FT

7030/0000

INTER-AHD

0010/0551

0010/0259

0010/0041

000000 FT

NC MA

0010/0000

LENGTH(AH 2030 BK 2529)

LENGTH(AH 2529 BK 0551)

BMSBN 48/3005/0010/0043

MAIN ST

(BORO)

FREEMANSBURG

BETHLEHEM CITY C

2 0 48011 7 00 0011+02

LEHIGH RIVER

BMSBG 48/3005/0010/0043

2 0 48011 7 00 0011+02

IN ST

RIVERSIDE DR

(SR2014 SEG 0040/0000)

MFC BEGIN = D

LENGTH(AH 0551 BK 0000)

EXTRACT DATE: 12/28/2024 ROADWAY MANAGEMENT SYSTEM PAGE NUMBER: 381
PRINT DATE: 12/30/2024 SLD COUNTY/SR - ANNUAL PRINT COUNTY: NORTHAMPTON

DIR: B TOTAL LEN: 3.193 MI. DIST: 05-5 SR: 3004
LEFT MUN: HELLERTOWN B RIGHT MUN: HELLERTOWN B

	016860 FT		016860 FT	
			INTER-AHD	WATER ST
				(BORO)
				MAIN ST
				(SR0412 SEG 0070/0000)
			0080/1262	018 "DIA CIRC METAL
			0080/1060	LEN=0020 INSTALLED UNKN
			0080/1047	018 "DIA CIRC CONCR
				LEN=0020 INSTALLED UNKN
			0080/1011	HARRIS ST
				(BORO)
			0080/1008	018 "DIA CIRC METAL
				LEN=0020 INSTALLED UNKN
HARWI ST				
(BORO)				
	0080/0941			
			0080/0792	018 "DIA CIRC METAL
				LEN=0028 INSTALLED UNKN
			0080/0748	FRONT ST
				(BORO)
			0080/0720	018 "DIA CIRC METAL
				LEN=0024 INSTALLED UNKN
	015598 FT		0080/0112	BMS EN 48/3004/0080/0001
			015598 FT	2 0 48003 0 01 0085+38
				NC WA
				SAUCON CREEK
				BMSBG 48/3004/0080/0001
				HELLERTOWN
				LOWER SAUCON T
			0080/0000	LENGTH(AH 1262 BK 3350)
			0070/3317	
				MILL RACE
				STRUCTURE LENGTH 10 FT
			0070/3307	BMSID 48/3004/0070/3307
				FROM SOCIETY HILL
			0070/2254	(CONN)
				ENTRANCE TO SOCIETY HIL
			0070/2187	(TWP)
				018 "DIA CIRC CONCR
			0070/2174	LEN=0030 INSTALLED UNKN
				TO SOCIETY HILL
			0070/2115	(CONN)
				018 "DIA CIRC METAL
			0070/2000	LEN=0030 INSTALLED UNKN

EXTRACT DATE: 12/28/2024 ROADWAY MANAGEMENT SYSTEM PAGE NUMBER: 380
PRINT DATE: 12/30/2024 SLD COUNTY/SR - ANNUAL PRINT COUNTY: NORTHAMPTON

DIR: B TOTAL LEN: 3.193 MI. DIST: 05-5 SR: 3004
LEFT MUN: LOWER SAUCON T RIGHT MUN: LOWER SAUCON T

DUH DR
(PRDR)

0070/1350

DUH DR
(PRDR)

0060/1709

STONE STACK DR
(TWP)
STONE STACK DR
(TWP)

0060/1083

0060/1029

010386 FT

MOUNTAIN DR
(CITY)

0060/0000

KEVIN DR
(TWP)

0050/1068

007798 FT

0070/1772

0070/1546

0070/0845

0070/0256

012248 FT

0060/1409

0060/1231

0060/1203

0060/0495

010386 FT

0060/0000

0050/1229

0050/1066

0050/0320

0050/0295

0050/0290

007798 FT

LOWER SAUCON
BETHLEHEM CITY C
018 "DIA CIRC METAL
LEN=0034 INSTALLED UNKN

012 "DIA CIRC METAL
LEN=0034 INSTALLED UNKN
BETHLEHEM CITY
LOWER SAUCON T
2 0 48003 0 01 0052+59
LENGTH(AH 3350 BK 1862)

MEADOWS RD
(T376)
BMSBN 48/3004/0060/1203
0 0 00000 0 00 0000+00
BLACK RIVER
BMSBG 48/3004/0060/1203

BRIDGE LN
(PRDR)
2 0 48003 0 00 0033+20
(APRA) STABLER ARENA
NC FR EDENSVILLE RD
BINGEN RD
(SR3003 SEG 0070/3258)

0060/0000 LENGTH(AH 1862 BK 2588)

PLEASANT DR
(T534)

012 "DIA CIRC METAL
LEN=0024 INSTALLED UNKN

018 "DIA CIRC METAL
LEN=0024 INSTALLED 2001
036 "DIA CIRC METAL
LEN=0020 INSTALLED UNKN
012 "DIA CIRC METAL
LEN=0028 INSTALLED UNKN
2 0 48118 0 00 0057+23

DIR: B TOTAL LEN: 3.193 MI. DIST: 05-5 SR: 3004
LEFT MUN: LOWER SAUCON T RIGHT MUN: LOWER SAUCON T

EXTRACT DATE: 12/28/2024

PRINT DATE: 12/30/2024

ROADWAY MANAGEMENT SYSTEM

SLD COUNTY/SR - ANNUAL PRINT

PAGE NUMBER: 378

COUNTY: NORTHAMPTON

DIR: B

TOTAL LEN: .635 MI.

DIST: 05-5

SR: 3003

LEFT MUN: LOWER SAUCON T

RIGHT MUN: LOWER SAUCON T

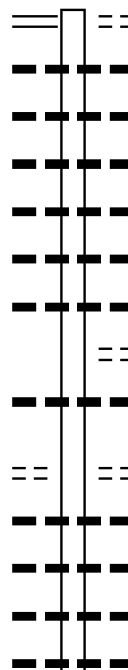
	003355 FT		003355 FT (APRA) STABLER ARENA
			INTER-AHD MOUNTAIN DR
HICKORY HILL RD			(TWP)
(SR3004 SEG 0060/0000)	0070/3258		FRIEDENSVILLE RD
			(SR3004 SEG 0060/0000)
WEST POINT DR			MILDRED LN
(TWP)	0070/2765		(TWP)
QUARTER MILE RD			
(T444)	0070/0358		
2 0 48003 0 00 0000+00	000097 FT		0070/0135 BMS EN 48/3003/0070/0104
BLACK RIVER RD			2 0 48003 0 00 0001+04
(SR3002 SEG 0040/2329)	0070/0000		BLACK RIVER
	000097 FT		BMSBG 48/3003/0070/0104
			BINGEN RD
			(T564)
			LENGTH(AH 3258 BK 0100)
			000097 FT
			7068/0000
			LENGTH(AH 0100 BK 0097)
			BMS EN 48/3003/0030/0000
			BINGEN RD
			(TWP)
			2 0 48001 0 00 0118+58
			BINGEN RD
			(TWP)
			SAUCON CK.
			BMSBG 48/3003/0030/0000
			MFC BEGIN = D
			LENGTH(AH 0097 BK 0100)
			7028/0000
			LENGTH(AH 0100 BK 0000)

EXTRACT DATE: 12/28/2024 ROADWAY MANAGEMENT SYSTEM PAGE NUMBER: 377
PRINT DATE: 12/30/2024 SLD COUNTY/SR - ANNUAL PRINT COUNTY: NORTHAMPTON

DIR: B TOTAL LEN: 1.316 MI. DIST: 05-5 SR: 3002
LEFT MUN: LOWER SAUCON T RIGHT MUN: LOWER SAUCON T

BINGEN RD 006951 FT
(SR3003 SEG 0070/0000) 0040/2329

2 0 48001 0 01 0207+60 004622 FT
SURREY RD
(TWP) 0040/0000



006951 FT	BINGEN RD
0040/2329	(T564)
030 "DIA	CIRC METAL
LEN=0120	INSTALLED UNKN
0040/2228	018 "DIA CIRC METAL
0040/1704	LEN=0050 INSTALLED UNKN
0040/1391	018 "DIA CIRC METAL
0040/1216	LEN=0032 INSTALLED UNKN
0040/0941	018 "DIA CIRC METAL
0040/0638	LEN=0070 INSTALLED UNKN
0040/0364	018 "DIA CIRC METAL
0040/0325	LEN=0105 INSTALLED UNKN
004622 FT	024 "DIA CIRC METAL
5 0040/0000	LEN=0080 INSTALLED UNKN
0030/2725	COLESVILLE RD
0030/2577	(T517)
0030/2419	018 "DIA CIRC METAL
0030/2083	LEN=0092 INSTALLED UNKN
	BUCKNELL DR
	(T449)
	LENGTH (AH 2329 BK 2741)
	030 "DIA CIRC METAL
	LEN=0090 INSTALLED UNKN
	028 "DIA CIRC METAL
	LEN=0050 INSTALLED UNKN
	028 "DIA CIRC METAL
	LEN=0036 INSTALLED UNKN
	028 "DIA CIRC METAL
	LEN=0050 INSTALLED UNKN

EXTRACT DATE: 12/28/2024 ROADWAY MANAGEMENT SYSTEM PAGE NUMBER: 376
PRINT DATE: 12/30/2024 SLD COUNTY/SR - ANNUAL PRINT COUNTY: NORTHAMPTON

DIR: B TOTAL LEN: 1.316 MI. DIST: 05-5 SR: 3002
LEFT MUN: LOWER SAUCON T RIGHT MUN: LOWER SAUCON T

SANBROOK DR
(T520)

0030/0384

001881 FT

ALICE DR
(TWP)

0020/0730

000000 FT

000000 FT

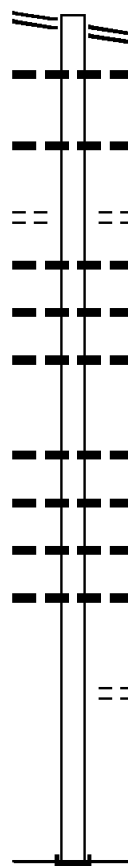
0030/1957	024 " DIA CIRC METAL LEN=0040 INSTALLED UNKN DARTFORD RD
0030/1831	(T450)
0030/1777	018 " DIA CIRC METAL LEN=0036 INSTALLED UNKN
0030/1290	018 " DIA CIRC METAL LEN=0035 INSTALLED UNKN
0030/1158	014 " DIA CIRC METAL LEN=0060 INSTALLED UNKN PEACH TREE LN
0030/1107	(T556)
0030/0973	018 " DIA CIRC METAL LEN=0048 INSTALLED UNKN DICKENSON LN
0030/0724	(T439)
0030/0680	024 " DIA CIRC METAL LEN=0078 INSTALLED UNKN
0030/0013	018 " DIA CIRC CONCR LEN=0050 INSTALLED UNKN 2 0 48001 0 01 0234+64 DICKENSON LN
0030/0000	(T439) LENGTH(AH 2741 BK 1881) 014 " DIA CIRC CONCR
0020/1550	LEN=0050 INSTALLED UNKN
0020/1352	BMSSEN 48/3002/0020/1331 2 0 48001 0 02 0244+05 BLACK CREEK
0020/1331	BMSBG 48/3002/0020/1331
0020/0362	OP ID 48/0078/0634/0503 I - 78
0020/0242	OP ID 48/0078/0635/0605 I - 78
000000 FT	2 0 48001 0 02 0255+23 NC BLACK RIVER RD WYANDOTTE ST (SR0378 SEG 0020/0853)
INTER-BK	BLACK RIVER RD (TWP)
0020/0000	MFC BEGIN = E
000000 FT	LTH AH 001881 BK 000100
7010/0000	LTH AH 000100 BK 000000

LEITHSVILLE RD 005963 FT
(SR0412 SEG 0030/0000) 0020/3421

WALDHEIM RD
(T425) 0020/1737

002542 FT

000000 FT



005963 FT LEITHSVILLE RD
0020/3421 (SR0412 SEG 0030/0000)
018 "DIA CIRC METAL
0020/3275 LEN=0042 INSTALLED UNKN

0020/2601 018"H 12"W METAL ARCH
LEN=0047 INSTALLED UNKN

SIR WALTER'S WY
(TWP)
0020/1737 028 "DIA CIRC METAL
0020/1308 LEN=0040 INSTALLED 2001

018 "DIA CIRC METAL
0020/0871 LEN=0033 INSTALLED UNKN

024 "DIA CIRC METAL
0020/0442 LEN=0030 INSTALLED UNKN

002542 FT 2 0 48001 0 00 0024+55
5 0020/0000 LENGTH(AH 3421 BK 2542)

0010/2442 028"H 20"W METAL ARCH
LEN=0020 INSTALLED 2000

018 "DIA CIRC METAL
0010/1974 LEN=0028 INSTALLED UNKN

018 "DIA CIRC METAL
0010/1558 LEN=0029 INSTALLED UNKN

018 "DIA CIRC METAL
0010/1165 LEN=0034 INSTALLED UNKN

SCENIC VIEW LN
(PRDR)
0010/0265 2 0 48001 0 00 0000+00

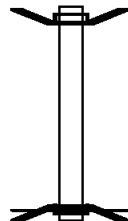
000000 FT INT HILL RD
NC FL RICHLANDTOWN PK
INTER-BK (SR4047 SEG 0140/2633)

MFC BEGIN = D (09)
BK-BUCKS

5 0010/0000 LENGTH(AH 2542 BK 0000)

EXTRACT DATE: 12/28/2024 ROADWAY MANAGEMENT SYSTEM PAGE NUMBER: 374
 PRINT DATE: 12/30/2024 SLD COUNTY/SR - ANNUAL PRINT COUNTY: NORTHAMPTON
 DIR: B TOTAL LEN: .051 MI. DIST: 05-5 SR: 2042
 LEFT MUN: LOWER NAZARETH T RIGHT MUN: LOWER NAZARETH T

000269 FT
 000000 FT



000269 FT BMS EN 48/2042/0010/0000
 INTER-AHD E HECKTOWN RD
 0010/0269 (T437)
 000000 FT 0 0 00000 0 00 0000+00
 NC HECKTOWN RD
 INTER-BK W HECKTOWN RD
 (T437)
 PA 33 NB
 BMSBG 48/2042/0010/0000
 MFC BEGIN = D
 0010/0000 LENGTH(AH 0269 BK 0000)

EXTRACT DATE: 12/28/2024 ROADWAY MANAGEMENT SYSTEM PAGE NUMBER: 373
PRINT DATE: 12/30/2024 SLD COUNTY/SR - ANNUAL PRINT COUNTY: NORTHAMPTON

DIR: B TOTAL LEN: .117 MI. DIST: 05-5 SR: 2040
LEFT MUN: PALMER T RIGHT MUN: PALMER T

TO 0248/0491 SH
(CONN)

000620 FT

0010/0160

000000 FT



000620 FT
INTER-AHD RAMP C RD
0010/0620 (SR8008 SEG 0500/0000)
SPRING BROOK
STRUCTURE LENGTH 23 FT
0010/0505 BMSID 48/2040/0010/0429
018 "DIA CIRC CONCR
0010/0319 LEN=0045 INSTALLED UNKN

FROM 0248/0491 SH
0010/0138 (CONN)
020"H 18"W ELLIP CONC
0010/0080 LEN=0099 INSTALLED UNKN
000000 FT 1 0 00773 1 00 0000+00
NC SA LES ST
NAZARETH RD
(SR0248 SEG 0491/1707)
(SR0248 SEG 0490/1706)

INTER-BK SALES ST
(TWP)
MFC BEGIN = E
0010/0000 LENGTH(AH 0620 BK 0000)

EXTRACT DATE: 12/28/2024 ROADWAY MANAGEMENT SYSTEM PAGE NUMBER: 372
PRINT DATE: 12/30/2024 SLD COUNTY/SR - ANNUAL PRINT COUNTY: NORTHAMPTON

DIR: B TOTAL LEN: 1.871 MI. DIST: 05-5 SR: 2038
LEFT MUN: FORKS T RIGHT MUN: FORKS T


OLD RIVER RD
(T532)
WINCHESTER DR
(TWP)

009879 FT

0040/1331

0040/1145

008495 FT



009879 FT DELAWARE RIVER DR
0040/1384 (SR0611 SEG 0260/0000)

0040/0017 BMS EN 48/2038/0040/0000
008495 FT BRIDGE POSTED (TONS)
2 0 48124 0 00 0086+22
SGL 23 COMB 29
TR. DELAWARE

5 0040/0000 BMSBG 48/2038/0040/0000
LENGTH(AH 1384 BK 2920)
021 "DIA CIRC METAL
0030/2496 LEN=0040 INSTALLED 1998

0030/1800 015 "DIA CIRC METAL
LEN=0040 INSTALLED 2001

0030/1055 036 "DIA CIRC METAL
LEN=0045 INSTALLED UNKN


EXTRACT DATE: 12/28/2024 ROADWAY MANAGEMENT SYSTEM PAGE NUMBER: 371
PRINT DATE: 12/30/2024 SLD COUNTY/SR - ANNUAL PRINT COUNTY: NORTHAMPTON

DIR: B TOTAL LEN: 1.871 MI. DIST: 05-5 SR: 2038
LEFT MUN: FORKS T RIGHT MUN: FORKS T

		0030/0959	035"H 24"W METAL ARCH LEN=0005 INSTALLED 1998
	005575 FT	005575 FT	2 0 48124 0 00 0053+77
		0030/0000	LENGTH(AH 2920 BK 1890)
MEADOW LANE DR (T810)	0020/0920		
		0020/0447	ACORN DR (T793)
TREELINE DR (T809)	0020/0205 003685 FT		
		003685 FT	2 0 48124 0 00 0036+97
		0020/0000	DOGWOOD TE (T774)
		0010/3260	LENGTH(AH 1890 BK 3685) 012"DIA CIRC METAL LEN=0024 INSTALLED UNKN
DAYTON DR (T863)	0010/3060		
		0010/1620	018"DIA CIRC METAL LEN=0035 INSTALLED UNKN
		0010/1604	COTTAGE ST (PRDR)
JOHNSON ST (PRDR)	0010/1285		
			NC FROST HOLLOW RD ELIZABETH AV (T772)
			NC JOHNSON ST 024"DIA CIRC CONCR
		0010/0673	LEN=0050 INSTALLED UNKN
		0010/0631	FARRAGUT ST (T771)
WAVERLY ST (TWP)	0010/0339		
	000000 FT	0010/0025	018"DIA CIRC METAL LEN=0050 INSTALLED UNKN
		000000 FT	2 0 48124 0 00 0000+00
			NC ELIZABETH AV EAST RICHMOND RD (SR2021 SEG 0030/0000)
		INTER-BK	ELIZABETH AV (T772)
		0010/0000	MFC BEGIN = E LENGTH(AH 3685 BK 0000)

EXTRACT DATE: 12/28/2024 ROADWAY MANAGEMENT SYSTEM PAGE NUMBER: 370
PRINT DATE: 12/30/2024 SLD COUNTY/SR - ANNUAL PRINT COUNTY: NORTHAMPTON

DIR: B TOTAL LEN: 1.135 MI. DIST: 05-5 SR: 2036
LEFT MUN: FORKS T RIGHT MUN: FORKS T

	005995 FT		005995 FT	INTER-AHD	RENSSELAER AV (TWP) SULLIVAN TR (SR2025 SEG 0060/0000)
			0020/3266		018 "DIA CIRC CONCR
		==	0020/3134		LEN=0030 INSTALLED UNKN
		==	0020/3105		ALLEY (TWP)
		==	0020/2934		AARONS PL (TWP)
BIDDLE LN (TWP)	0020/2499	==			
HOPKINS LN (TWP)	0020/1807	==			
		==			
		==	0020/0746		WAGONWHEEL DR (TWP)
		==	0020/0496		018 "DIA CIRC METAL LEN=0036 INSTALLED UNKN
		==	0020/0482		014 "DIA CIRC METAL LEN=0099 INSTALLED UNKN
002729 FT		==	002729 FT		2 0 48022 0 00 0027+37
		==	0020/0000		LENGTH(AH 3266 BK 2729)
CORNWALLIS DR (TWP)	0010/1980	==			
		==			
		==	0010/1586		MITMAN RD (T522)
		==	0010/1223		CHESTNUT AV (TWP)
		==	0010/0862		MAPLE AV (TWP)
		==	0010/0631		036 "H 00 "W MULT METAL LEN=0045 INSTALLED UNKN
		==	0010/0030		030 "DIA CIRC METAL LEN=0030 INSTALLED UNKN
000000 FT		==	000000 FT		2 0 48022 0 00 0000+00
		==			NC ZUCKSVILLE RD BUSHKILL DR (SR2019 SEG 0060/2260)
		==	0010/0000		MFC BEGIN = E LENGTH(AH 2729 BK 0000)

EXTRACT DATE: 12/28/2024 ROADWAY MANAGEMENT SYSTEM PAGE NUMBER: 369
PRINT DATE: 12/30/2024 SLD COUNTY/SR - ANNUAL PRINT COUNTY: NORTHAMPTON

DIR: B TOTAL LEN: .521 MI. DIST: 05-5 SR: 2034
LEFT MUN: FORKS T RIGHT MUN: FORKS T

002749 FT

002749 FT
INTER-AHD ARNDT RD
(T519)
BUSHKILL DR
(SR2019 SEG 0050/1301)

0010/2749
018 " DIA CIRC METAL
LEN=0025 INSTALLED UNKN
BUSHKILL PARK DR
(T746)
NC ARNDT RD

0010/0182 BMS EN 48/2034/0010/0051
FORKS
0010/0106 PALMER T

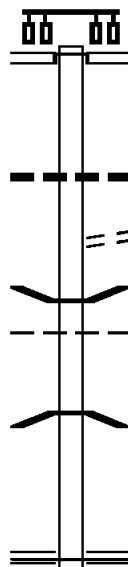
2 0 48123 0 00 0000+50
BUSHKILL CK.

0010/0051 BMS BG 48/2034/0010/0051
000000 FT 2 0 48123 0 00 0000+00
NC BUSHKILL PARK DR

TATAMY RD
(SR2017 SEG 0050/0000)
MFC BEGIN = E

0010/0000 LENGTH(AH 2749 BK 0000)

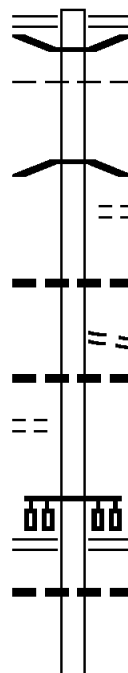
000000 FT



EXTRACT DATE: 12/28/2024 ROADWAY MANAGEMENT SYSTEM PAGE NUMBER: 368
PRINT DATE: 12/30/2024 SLD COUNTY/SR - ANNUAL PRINT COUNTY: NORTHAMPTON

DIR: B TOTAL LEN: 1.652 MI. DIST: 05-5 SR: 2032
LEFT MUN: FORKS T RIGHT MUN: FORKS T

008724 FT



PINE GROVE DR
(T823)

0040/0461
006928 FT

008724 FT BUSHKILL DR
0040/1796 (SR2019 SEG 0050/2875)
0040/1754 BMSBN 48/2032/0040/1648
FORKS
0040/1716 PALMER T
2 0 48020 0 01 0098+05
BUSHKILL CK.
0040/1648 BMSBG 48/2032/0040/1648
PENN PUMP PK
0040/1567 (TWP)
024 " DIA CIRC METAL
0040/0903 LEN=0086 INSTALLED UNKN
WALTER AV
0040/0790 (T455)
036 " DIA CIRC METAL
0040/0620 LEN=0020 INSTALLED 2001
006928 FT 2 0 48020 0 01 0080+87
TATAMY RD
(SR2017 SEG 0050/2090)
5 0040/0000 LENGTH(AH 1796 BK 3512)
01B " DIA CIRC METAL
0030/3392 LEN=0033 INSTALLED UNKN

EXTRACT DATE: 12/28/2024 ROADWAY MANAGEMENT SYSTEM PAGE NUMBER: 367
PRINT DATE: 12/30/2024 SLD COUNTY/SR - ANNUAL PRINT COUNTY: NORTHAMPTON

DIR: B TOTAL LEN: 1.652 MI. DIST: 05-5 SR: 2032
LEFT MUN: PALMER T RIGHT MUN: PALMER T

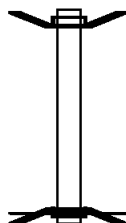
		==	0030/2009	RIDGE CT (TWP)
		==	0030/1616	EAST LN (TWP)
		---	0030/1408	030 "DIA CIRC CONCR LEN=0099 INSTALLED UNKN
		---	0030/1348	024 "DIA CIRC METAL LEN=0032 INSTALLED UNKN
GARY ST (TWP)	0030/1102	==		
		==	0030/1068	WEST LN (T829)
		---	0030/0414	018 "DIA CIRC METAL LEN=0025 INSTALLED UNKN
CAMELOT DR (T848)	0030/0405 003416 FT	==	003416 FT	2 0 48020 0 01 0045+66 ROCKY LN (T924)
		==	5 0030/0000	LENGTH(AH 3512 BK 2319) BRIDLEPATH RD (T902)
		==	0020/1844	FEHNEL DR (TWP)
RIDGE RD (TWP)	0020/1275	==	0020/1275	018 "DIA CIRC CONCR LEN=0027 INSTALLED UNKN
		---	0020/0939	LILLIAN LN (TWP)
OWEN PL (TWP)	0020/0413	==	0020/0413	018 "DIA CIRC METAL LEN=0039 INSTALLED UNKN
	001097 FT	---	0020/0371	2 0 48020 0 01 0022+31 NC NO NORTHWOOD AV VAN BUREN RD (T962)
		==	5 0020/0000	LENGTH(AH 2319 BK 1097) NIGHTINGALE RD (TWP)
	000000 FT	==	0014/0325	0 0 00000 0 00 0000+00 NC KI NGSTON RD NAZARETH RD (SR0248 SEG 0450/1078)
			INTER-BK	KINGSTON RD (TWP)
	000000 FT	5	0014/0000	MFC BEGIN = D LENGTH(AH 1097 BK 1293)
			000000 FT	LENGTH(AH 1293 BK 0000)
			7010/0000	

EXTRACT DATE: 12/28/2024 ROADWAY MANAGEMENT SYSTEM PAGE NUMBER: 366
PRINT DATE: 12/30/2024 SLD COUNTY/SR - ANNUAL PRINT COUNTY: NORTHAMPTON

DIR: B TOTAL LEN: .034 MI. DIST: 05-5 SR: 2031
LEFT MUN: BETHLEHEM TOWNSHIP T RIGHT MUN: BETHLEHEM TOWNSHIP T

000181 FT

000000 FT



000181 FT BMS EN 48/2031/0010/0001
INTER-AHD COUNTRY CLUB RD
0010/0181 (TWP)
000000 FT 0 0 00000 0 00 0000+00
NC CO UNTRY CLUB RD
INTER-BK S COUNTRY CLUB RD
(TWP)
US 22 EB
BMSBG 48/2031/0010/0001
MFC BEGIN = E
0010/0000 LENGTH(AH 0181 BK 0000)

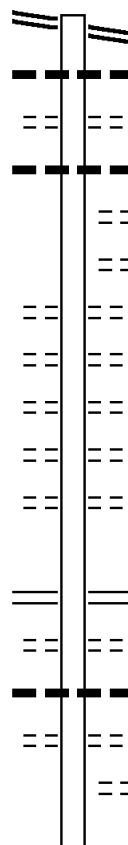
EXTRACT DATE: 12/28/2024 ROADWAY MANAGEMENT SYSTEM PAGE NUMBER: 365
PRINT DATE: 12/30/2024 SLD COUNTY/SR - ANNUAL PRINT COUNTY: NORTHAMPTON

DIR: B TOTAL LEN: 1.730 MI. DIST: 05-5 SR: 2030
LEFT MUN: EASTON CITY C RIGHT MUN: EASTON CITY C

NORTH DELAWARE DR 009133 FT
(SR0611 SEG 0230/0000) 0040/2947

006186 FT

005071 FT



009133 FT NORHT DELAWARE DR
0040/2947 (SR0611 SEG 0230/0000)
018 "DIA CIRC CONCR
0040/2929 LEN=0099 INSTALLED UNKN
PARK ST
(CITY)
0040/2376 024 "DIA CIRC METAL
0040/2342 LEN=0030 INSTALLED UNKN
KINDERWOOD DR
(CITY)
0040/2058 WEYGADT DR
(CITY)
0040/1831 MIXSELL ST
(CITY)
0040/1547 PAXINOSA AV
(CITY)
0040/1228 BRODHEAD ST
(CITY)
0040/0901 REEDER ST
(CITY)
0040/0591 PORTER ST
(CITY)
0040/0268 2 0 48110 1 00 0000+00
006186 FT CATTELL ST
(SR2025 SEG 0030/0363)
5 0040/0000 LENGTH(AH 2947 BK 1115)
MCCARTNEY ST
(CITY)
0030/0741 018 "DIA CIRC CONCR
0030/0369 LEN=0036 INSTALLED UNKN
HAMILTON ST
(CITY)
0030/0340 CATHERINE ST
(CITY)
0030/0169 2 0 48110 0 00 0050+81
005071 FT COLEMAN ST

EXTRACT DATE: 12/28/2024 ROADWAY MANAGEMENT SYSTEM PAGE NUMBER: 364
PRINT DATE: 12/30/2024 SLD COUNTY/SR - ANNUAL PRINT COUNTY: NORTHAMPTON

DIR: B TOTAL LEN: 1.730 MI. DIST: 05-5 SR: 2030
LEFT MUN: EASTON CITY C RIGHT MUN: EASTON CITY C

PARDEE ST
(CITY)

0020/1817

GEORGE ST
(CITY)

002910 FT

0020/0000

YMCA ENTRANCE
(PRDR)

0010/1201

TO 2019/0020 SH
(CONN)

0010/0085

000000 FT

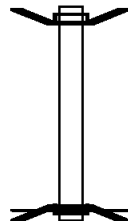
BUSHKILL DR
(SR2019 SEG 0020/1732)

0010/0000

==	==	5	0030/0000	(CITY) LENGTH(AH 1115 BK 2161) 024 "DIA CIRC CONCR
--	--		0020/1945	LEN=0045 INSTALLED UNKN 018"H 18"W ELLIP CONC
--	--		0020/1836	LEN=0047 INSTALLED UNKN
==	==			024 "DIA CIRC CONCR
--	--		0020/1603	LEN=0045 INSTALLED UNKN
--	--		0020/0389	018"H 18"W ELLIP CONC LEN=0045 INSTALLED UNKN
--	--		0020/0114	018 "DIA CIRC METAL LEN=0045 INSTALLED UNKN
			002910 FT	2 0 48110 0 00 0028+83 018 "DIA CIRC METAL
		5	0020/0000	LEN=0120 INSTALLED UNKN LENGTH(AH 2161 BK 2910)
--	--		0010/2000	018"H 18"W ELLIP CONC LEN=0050 INSTALLED UNKN
--	--		0010/1520	018"H 18"W ELLIP CONC LEN=0050 INSTALLED UNKN
--	--		0010/1257	018"H 18"W ELLIP CONC LEN=0050 INSTALLED UNKN
==	==			018"H 18"W ELLIP CONC
--	--		0010/0999	LEN=0050 INSTALLED UNKN
--	--		0010/0756	018"H 18"W ELLIP CONC LEN=0050 INSTALLED UNKN
--	--		0010/0386	018"H 18"W ELLIP CONC LEN=0050 INSTALLED UNKN
==	==			020"H 20"W ELLIP CONC
--	--		0010/0050	LEN=0050 INSTALLED UNKN
			000000 FT	2 0 48110 0 00 0000+00 NC LA FAYETTE ST BUSHKILL DR (CITY)
			INTER-BK	THIRTEENTH ST (SR2019 SEG 0020/1732) MFC BEGIN = D
		5	0010/0000	LENGTH(AH 2910 BK 0000)

EXTRACT DATE: 12/28/2024 ROADWAY MANAGEMENT SYSTEM PAGE NUMBER: 363
 PRINT DATE: 12/30/2024 SLD COUNTY/SR - ANNUAL PRINT COUNTY: NORTHAMPTON
 DIR: B TOTAL LEN: .018 MI. DIST: 05-5 SR: 2029
 LEFT MUN: BETHLEHEM TOWNSHIP T RIGHT MUN: BETHLEHEM TOWNSHIP T

000095 FT
 000000 FT



000095 FT BMS EN 48/2029/0010/0000
 INTER-AHD N FARMERSVILLE RD
 0010/0095 (TWP)
 000000 FT 0 0 00000 0 00 0000+00
 NC FA FARMERSVILLE RD
 INTER-BK FARMERSVILLE RD
 (TWP)
 US 22 EB
 BMSBG 48/2029/0010/0000
 MFC BEGIN = D
 0010/0000 LENGTH(AH 0095 BK 0000)

DIR: B MUN: PALMER T TOTAL LEN: 6.414 MI. DIST: 05-5 SR: 2028
LEFT MUN: PALMER T RIGHT MUN: PALMER T

```

0130/0730 (APRA) CHRIN OF DELEWAR
            HARTLEY AV
            (T767)
0130/0551 024"H 00"W MULT METAL
            LEN=0029 INSTALLED UNKN
            NORTON AV
0130/0368 (T768)
032200 FT 2 0 48018 0 00 0016+70
            CHARLOTTE AV
            (T769)
0130/0000 LENGTH(AH 1667 BK 1354)
0120/0948 BMS EN 48/2028/0120/0850
            0 0 00000 0 00 0000+00
            US 22 EB
0120/0850 BMSBG 48/2028/0120/0850
            012"DIA CIRC METAL
0120/0848 LEN=0036 INSTALLED UNKN
            014"DIA CIRC CONCR
0120/0545 LEN=0033 INSTALLED UNKN

030846 FT 2 0 48018 0 00 0030+48
            NORTHAMPTON ST

```


DIR: B TOTAL LEN: 6.414 MI. DIST: 05-5 SR: 2028
LEFT MUN: PALMER T RIGHT MUN: PALMER T

2 0 48017 0 01 0229+35 025292 FT
BETHMAN RD
(T458)
GREEN POND RD
(TWP) 0104/0000

```

(T883)
S 0120/0000 LENGTH(AH 1354 BK 3002)
018 "DIA CIRC METAL
0110/2930 LEN=0078 INSTALLED UNKN
LIBERTY ST
0110/2705 (T721)

0110/2288 018"H 00"W MULT METAL
LEN=0036 INSTALLED UNKN
NC GREENWOOD AV

0110/0406 EXIT FROM PALMER ELEM S
(PRDR)
0110/0087 ENTR TO PALMER ELEM SCH
(PRDR)
027844 FT 2 0 48017 0 01 0257+40
S 0110/0000 LENGTH(AH 3002 BK 2552)

PALMER
0104/0859 BETHLEHEM TOWNSHIP T
025292 FT

NC GREEN POND RD
S 0104/0000 LENGTH(AH 2552 BK 2058)
018 "DIA CIRC CONCR
0100/1408 LEN=0027 INSTALLED UNKN
0100/1358 BMSBN 48/2028/0100/1273
2 0 48017 0 00 0245+65
US 22 EB
0100/1273 BMSBG 48/2028/0100/1273

```

EXTRACT DATE: 12/28/2024 ROADWAY MANAGEMENT SYSTEM PAGE NUMBER: 360
PRINT DATE: 12/30/2024 SLD COUNTY/SR - ANNUAL PRINT COUNTY: NORTHAMPTON

DIR: B TOTAL LEN: 6.414 MI.
LEFT MUN: BETHLEHEM TOWNSHIP T

DIST: 05-5 SR: 2028
RIGHT MUN: BETHLEHEM TOWNSHIP T

023234 FT

023234 FT 2 0 48017 0 00 0232+67

CHURCH RD

(TWP)

NC BETHMAN RD

BETHMAN RD

(T458)

MFC BEGIN = D

5 0100/0000 LENGTH(AH 2058 BK 1849)

018 "DIA CIRC METAL

0090/1802 LEN=0093 INSTALLED UNKN

018 "DIA CIRC UNKNOWN

0090/1462 LEN=0084 INSTALLED UNKN

RANEE ST

0090/1045 (TWP)

036 "DIA CIRC CONCR

0090/0830 LEN=0108 INSTALLED UNKN

018 "DIA CIRC CONCR

0090/0647 LEN=0090 INSTALLED UNKN

018 "DIA CIRC CONCR

0090/0310 LEN=0081 INSTALLED UNKN

021385 FT 2 0 48017 0 00 0214+04

CHIPMAN RD

(T456)

5 0090/0000 LENGTH(AH 1849 BK 2690)

018 "DIA CIRC CONCR

0080/2680 LEN=0050 INSTALLED UNKN

S COUNTRY CLUB RD

0080/1808 (T454)

0080/1565 BMS EN 48/2028/0080/1246

2 0 48017 0 00 0199+41

PA 33 NB

0080/1246 BMS BG 48/2028/0080/1246

S COUNTRY CLUB RD

(T454)

NC CHURCH RD

CHURCH RD

0080/0865 (T451)

018695 FT 2 0 48017 0 00 0187+00

NC COUNTRY CLUB RD

5 0080/0000 LENGTH(AH 2690 BK 2635)

018 "DIA CIRC METAL

0070/2477 LEN=0035 INSTALLED UNKN

S COUNTRY CLUB RD
(T454)

018695 FT

0080/0000

EXTRACT DATE: 12/28/2024 ROADWAY MANAGEMENT SYSTEM PAGE NUMBER: 359
PRINT DATE: 12/30/2024 SLD COUNTY/SR - ANNUAL PRINT COUNTY: NORTHAMPTON

DIR: B TOTAL LEN: 6.414 MI. DIST: 05-5 SR: 2028
LEFT MUN: BETHLEHEM TOWNSHIP T RIGHT MUN: BETHLEHEM TOWNSHIP T

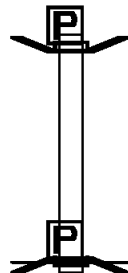
016060 FT	016060 FT	2 0 48017 0 00 0160+24
	5 0070/0000	LENGTH(AH 2635 BK 2531)
		018 "DIA CIRC METAL
	0060/1942	LEN=0038 INSTALLED UNKN
FARMERSVILLE RD (T452)	0060/0908	NC GREEN POND RD MFC BEGIN = E
013529 FT	013529 FT	2 0 48017 0 00 0134+99
		NC FARMERSVILLE RD
		FARMERSVILLE RD
	5 0060/0000	(SR2011 SEG 0020/1627)
		LENGTH(AH 2531 BK 2482)
	0050/2082	POND VIEW CT (PRDR)
	0050/1401	012 "DIA CIRC CONCR LEN=0034 INSTALLED UNKN
	0050/0755	CAMPBELL DR (TWP)
2 0 48017 0 00 0102+27 011047 FT	011047 FT	
GREENWOOD DR (TWP)	5 0050/0000	LENGTH(AH 2482 BK 3653)
0050/0000		
	0040/1185	018 "DIA CIRC CONCR LEN=0055 INSTALLED UNKN
	0040/1090	018 "DIA CIRC CONCR LEN=0050 INSTALLED UNKN
	0040/0050	030"H 00"W MULT METAL LEN=0099 INSTALLED UNKN
2 0 48017 0 00 0073+60 007394 FT	007394 FT	
S HECKTOWN RD (T440)		
MARGATE RD (TWP)	5 0040/0000	NC GREEN POND RD LENGTH(AH 3653 BK 2845)
0040/0000		
CANTERBURY RD		

DIR: B		TOTAL LEN:	6.414 MI.	DIST: 05-5	SR: 2028
LEFT MUN: BETHLEHEM TOWNSHIP T				RIGHT MUN: BETHLEHEM TOWNSHIP T	
(TWP)	0030/2162	=			
		- - -		0030/1917	060 "DIA CIRC CONCR LEN=0099 INSTALLED UNKN
		- - -		0030/1200	008 "DIA CIR UNKNOWN LEN=0040 INSTALLED 2000
		- - -		0030/1000	018 "DIA CIRC METAL LEN=0030 INSTALLED 2000
		- - -		0030/0350	018 "DIA CIRC METAL LEN=0030 INSTALLED 2000
004549 FT		- - -		004549 FT	2 0 48017 0 00 0046+00 OAKLAND RD (T491)
					NC HECKTOWN RD S HECKTOWN RD (T490)
		- - -		S 0030/0000	LENGTH(AH 2845 BK 2839) 018 "DIA CIRC METAL
		- - -		0020/2642	LEN=0030 INSTALLED UNKN
BUTTON PL (TWP)	0020/1364	=			
				0020/1034	OAKLAND SQUARE RD (PRDR)
		- - -		0020/1012	024 "DIA CIRC CONCR LEN=0040 INSTALLED UNKN
0 48017 0 00 0016+93 001710 FT				001710 FT	SANTEE RD (TWP)
AMBEAU RD (T438)	0020/0000	=		S 0020/0000	BETHLEHEM TOWNSHIP BETHLEHEM CITY C LENGTH(AH 2839 BK 1710) 018 "DIA CIRC METAL
		- - -		0010/1231	LEN=0099 INSTALLED UNKN
IJARO RD (TWP)	0010/0831	=		0010/0831	FALCON DR (TWP)
		- - -		0010/0185	018 "DIA CIR UNKNOWN LEN=0036 INSTALLED UNKN
000000 FT		- - -		000000 FT	2 0 48017 0 00 0000+00 NC OAKLAND RD LINDEN ST (SR3015 SEG 0070/0000)
HAZARETH PK SR3015 SEG 0070/0000) 0010/0000		<u>00</u> <u>00</u>		S 0010/0000	MFC BEGIN = D LENGTH(AH 1710 BK 0000)

EXTRACT DATE: 12/28/2024 ROADWAY MANAGEMENT SYSTEM PAGE NUMBER: 357
 PRINT DATE: 12/30/2024 SLD COUNTY/SR - ANNUAL PRINT COUNTY: NORTHAMPTON
 DIR: B TOTAL LEN: .018 MI. DIST: 05-5 SR: 2027
 LEFT MUN: BETHLEHEM TOWNSHIP T RIGHT MUN: BETHLEHEM TOWNSHIP T

000093 FT

000000 FT



000093 FT BMS EN 48/2027/0010/0000
 INTER-AHD HECKTOWN RD
 (TWP)
 0010/0093 BRIDGE POSTED (TONS)
 000000 FT 0 0 00000 0 00 0000+00
 NC HECKTOWN RD
 INTER-BK S HECKTOWN RD
 (TWP)
 SGL 19 COMB 19
 US 22 EB
 BMSBG 48/2027/0010/0000
 MFC BEGIN = E
 0010/0000 LENGTH(AH 0093 BK 0000)

EXTRACT DATE: 12/28/2024 ROADWAY MANAGEMENT SYSTEM PAGE NUMBER: 356
PRINT DATE: 12/30/2024 SLD COUNTY/SR - ANNUAL PRINT COUNTY: NORTHAMPTON

DIR: E TOTAL LEN: 2.937 MI. DIST: 05-5 SR: 2026
LEFT MUN: EASTON CITY C RIGHT MUN: EASTON CITY C

LARRY HOLMES DR
(CITY)
THIRD ST
(CITY)
SMITH AVENUE
(SR0611 SEG 0181/0444)
(SR0611 SEG 0180/0444)

015380 FT
INTER-AHD

0091/0563



015506 FT
INTER-AHD

LARRY HOLMES DR
(CITY)
THIRD ST
(CITY)
THIRD ST
(SR0611 SEG 0180/0444)
(SR0611 SEG 0181/0444)

0090/0528

EXTRACT DATE: 12/28/2024 ROADWAY MANAGEMENT SYSTEM PAGE NUMBER: 355
PRINT DATE: 12/30/2024 SLD COUNTY/SR - ANNUAL PRINT COUNTY: NORTHAMPTON

DIR: E TOTAL LEN: 2.937 MI. DIST: 05-5 SR: 2026
LEFT MUN: EASTON CITY C RIGHT MUN: EASTON CITY C

018 "DIA CIRC METAL LEN=0040 INSTALLED UNKN 0091/0240	==	0090/0100 014978 FT	FROM 2026/0080 SH (CONN) 2 0 48111 0 00 0069+90 014817 FT FOURTH ST (CITY) NC LARRY HOLMES DR WASHINGTON ST (CITY) LENGTH(AH 0563 BK 0476) 0091/0000
CONSOLIDATED RAIL CORPO OVERPASS IS RR X-ING 0081/0214 012 "DIA CIRC CONCR LEN=0099 INSTALLED UNKN 0081/0153	==	0080/0458 0080/0271	TO 2026/0090 SH (CONN) CONSOLIDATED RAIL CORPO OVERPASS IS RR X-ING
2 0 48111 0 00 0065+62 014341 FT MFC BEGIN = C LTH AH 000476 BK 002604 0081/0000	==	0080/0142 0080/0044 014457 FT	018 "DIA CIRC CONCR LEN=0045 INSTALLED UNKN 018 "DIA CIRC CONCR LEN=0045 INSTALLED UNKN 2 0 48111 0 00 0065+62 MFC BEGIN = C LENGTH(AH 0521 BK 2604)
011737 FT	==	0060/0066 011853 FT	018 "DIA CAST IRON LEN=0100 INSTALLED UNKN 2 0 48111 0 00 0037+81 NORFOLK SOUTHERN OVERPASS IS RR X-ING LENGTH(AH 2604 BK 2232)
	==	0050/1948 0050/1571	024 "DIA CAST IRON LEN=0035 INSTALLED UNKN 012 "DIA CIRC CONCR LEN=0040 INSTALLED UNKN
2 0 48111 0 00 0015+00 009505 FT LYNN ST (CITY) UNKNOWN ST	==	0050/0092 009621 FT 0050/0000	012 "DIA CIRC CONCR LEN=0045 INSTALLED UNKN LENGTH(AH 2232 BK 1612)

[illegible]

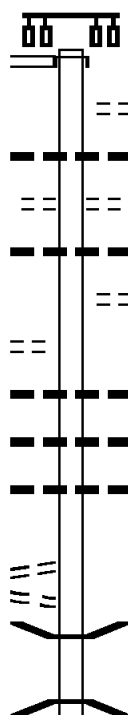
DIST: 05-5 SR: 2026
RIGHT MUN: WEST EASTON B

EXTRACT DATE: 12/28/2024 ROADWAY MANAGEMENT SYSTEM PAGE NUMBER: 352
PRINT DATE: 12/30/2024 SLD COUNTY/SR - ANNUAL PRINT COUNTY: NORTHAMPTON
DIR: B TOTAL LEN: 5.854 MI. DIST: 05-5 SR: 2025
LEFT MUN: STOCKERTOWN BOROUGH B RIGHT MUN: STOCKERTOWN BOROUGH B

030907 FT
INDUSTRIAL BL
(SR0191 SEG 0180/0000) 0120/1768

BUSHKILL ST
(TWP) 0120/0555

1 0 00166 0 01 0288+00 029139 FT
MAIN ST
(TWP) 0120/0000
CENTER ST
(BORO) 0110/3053



030907 FT
INTER-AHD MAIN ST
(SR0191 SEG 0180/0000)
0120/1768
0120/1698 GRANT ST
(TWP)
0120/1120 018 "DIA CIRC METAL
LEN=0026 INSTALLED UNKN
WERKHEISER AV
0120/1035 (TWP)
0120/0750 018 "DIA CIRC METAL
LEN=0025 INSTALLED UNKN
LEFEVRE RD
0120/0677 (TWP)

024 "DIA CIRC CONCR
0120/0199 LEN=0025 INSTALLED UNKN
018 "DIA CIRC CONCR
0120/0188 LEN=0050 INSTALLED UNKN
018 "DIA CIRC CONCR
0120/0080 LEN=0050 INSTALLED UNKN
029139 FT
5 0120/0000 LENGTH(AH 1768 BK 3205)

0110/2927 BMS EN 48/2025/0110/2878
0 0 00000 0 00 0000+00
LIL BUSHKILL
0110/2878 BMS BG 48/2025/0110/2878

EXTRACT DATE: 12/28/2024 ROADWAY MANAGEMENT SYSTEM PAGE NUMBER: 351
PRINT DATE: 12/30/2024 SLD COUNTY/SR - ANNUAL PRINT COUNTY: NORTHAMPTON

DIR: B TOTAL LEN: 5.854 MI. DIST: 05-5 SR: 2025
LEFT MUN: STOCKERTOWN BOROUGH B RIGHT MUN: STOCKERTOWN BOROUGH B

OLD MILL LN
(PRDR)

0110/2481

==

0110/2779 OLD EASTON RD
(BORO)

FORKS CHURCH RD
(T761)

0100/2786

==

FORKS CHURCH RD
(T761)

0100/2101

==

0110/1142 OLD EASTON RD
(BORO)
0110/1094 HILLSIDE AV
(BORO)

025934 FT

025934 FT 1 0 00166 0 00 0261+13
NC MA IN ST

5 0110/0000 LENGTH(AH 3205 BK 3147)
0100/2980 018 "DIA CIRC CONCR
LEN=0100 INSTALLED UNKN

0100/2733 CHURCH LN
(T621)
0100/2480 018 "DIA CIRC CONCR
LEN=0056 INSTALLED 2001

0100/0792 036 "DIA CIR PLASTIC
LEN=0050 INSTALLED UNKN
0100/0762 036 "DIA CIR PLASTIC
LEN=0080 INSTALLED UNKN
0100/0738 (AAR 851961F)#TRKS 01

022787 FT

022787 FT 1 0 00166 0 00 0227+95
UHLER RD
(SR1002 SEG 0090/0000)

5 0100/0000 LENGTH(AH 3147 BK 2775)
018 "DIA CIRC CONCR
0090/2678 LEN=0050 INSTALLED UNKN
018 "DIA CIRC CONCR
0090/2675 LEN=0099 INSTALLED UNKN
018 "DIA CIRC CONCR

EXTRACT DATE: 12/28/2024 ROADWAY MANAGEMENT SYSTEM PAGE NUMBER: 350
PRINT DATE: 12/30/2024 SLD COUNTY/SR - ANNUAL PRINT COUNTY: NORTHAMPTON

DIR: B TOTAL LEN: 5.854 MI. DIST: 05-5 SR: 2025
LEFT MUN: FORKS T RIGHT MUN: FORKS T

	0090/2050	LEN=0050	INSTALLED UNKN
	0090/2034	018 "DIA CIRC METAL	
	0090/1924	LEN=0099 INSTALLED UNKN	
		BRADEN BL	
		(TWP)	
	0090/1185	018 "DIA CIRC CONCR	
	0090/0782	LEN=0056 INSTALLED UNKN	
		018 "DIA CIRC CONCR	
		LEN=0050 INSTALLED UNKN	
020012 FT	020012 FT	1 0 00166 0 00 0200+20	
	0090/0000	LENGTH(AH 2775 BK 2453)	
	0080/2324	018 "DIA CIRC CONCR	
		LEN=0058 INSTALLED UNKN	
	0080/1650	FIELDSTONE TR	
		(TWP)	
	0080/0723	018 "DIA CIRC CONCR	
	0080/0580	LEN=0050 INSTALLED 1997	
		AMERICAN GENERAL DR	
		(TWP)	
	0080/0142	HUNTER RD	
017559 FT	0080/0000	(TWP)	
	017559 FT	1 0 00166 0 00 0175+39	
	0080/0000	LENGTH(AH 2453 BK 2880)	
	0070/2070	048"H 00"W MULT CONCR	
	0070/1950	LEN=0040 INSTALLED UNKN	
		BMSSEN 48/2025/0070/1980	
		1 0 00166 0 00 0146+40	
	0070/1941	DRAINAGE DITCH	
	0070/1902	BMSBG 48/2025/0070/1980	
		NEWLINS RD W	
		(T499)	
NEWLINS RD W	0070/1712		
(T499)			
APPLE HILL DR	0070/0914		
(TWP)			
RED BARN DR	0070/0522		
(TWP)			
1 0 00166 0 00 0146+40	014679 FT	0070/0362	018 "DIA CIRC CONCR
KESSLERSVILLE RD		014679 FT	LEN=0048 INSTALLED UNKN
(TWP)	0070/0000		KESSLERSVILLE RD
			(SR1009 SEG 0010/0000)
			LENGTH(AH 2880 BK 2836)

EXTRACT DATE: 12/28/2024 ROADWAY MANAGEMENT SYSTEM PAGE NUMBER: 349
PRINT DATE: 12/30/2024 SLD COUNTY/SR - ANNUAL PRINT COUNTY: NORTHAMPTON

DIR: B TOTAL LEN: 5.854 MI. DIST: 05-5 SR: 2025
LEFT MUN: FORKS T RIGHT MUN: FORKS T

MECO RD
(T623)
LC TO MECO RD
(CONN)

0060/1473

0060/1375

ZUCKSVILLE RD
(SR2036 SEG 0020/3266) 0060/0000

LC TO PARK PZ
(CONN)
PARK PZ
(PRDR)
LC FROM PARK PZ
(CONN)

0050/2063

0050/1996

0050/1921

FORKS TWP MUN BLDG
(TWP)

0050/1424

LC TO TOWN CENTER BL
(CONN)

0050/0576

TOWN CENTER BL

0060/1485 048"H 48"W CON BOX CUL
LEN=0327 INSTALLED UNKN

0060/1473 MECO RD
(T623)

0060/1345 048"H 48"W CON BOX CUL
LEN=0040 INSTALLED UNKN

0060/1291 048"H 48"W CON BOX CUL
LEN=0058 INSTALLED UNKN

0060/0010 018 "DIA CIRC CONCR
LEN=0099 INSTALLED UNKN
011843 FT 1 0 00166 0 00 0118+35
RENSSELAER AV
(TWP)

0060/0000 LENGTH(AH 2836 BK 3096)
LC TO RENSSELAER AV
(CONN)

0050/2952 018 "DIA CIRC METAL
LEN=0030 INSTALLED UNKN

0050/2310 036 "DIA CIRC CONCR
LEN=0030 INSTALLED UNKN

0050/1996

0050/1920 018 "DIA CIRC METAL
LEN=0040 INSTALLED UNKN

0050/1760 018 "DIA CIRC CONCR
LEN=0050 INSTALLED UNKN

0050/1620 018 "DIA CIRC CONCR
LEN=0050 INSTALLED UNKN

0050/1424

0050/0834 018 "DIA CIR PLASTIC
LEN=0050 INSTALLED UNKN

AUSTIN DR
(PRDR)

DIR: B TOTAL LEN: 5.854 MI. DIST: 05-5 SR: 2025
LEFT MUN: FORKS T RIGHT MUN: FORKS T

(TWP)

0050/0483
008747 FT

==

0050/0483
008747 FT

1 0 00166 0 00 0087+40
ELIZABETH AV
(T519)

OLD MILL RD
(T519)

0040/2802

==

0050/0000 LENGTH(AH 3096 BK 3034)
NC SU LLIVAN TR
SULLIVAN TR
(TWP)

0040/2802

PAXINOSA RD
(T782)

0040/1534

==

0040/1452

018 "DIA CIRC CONCR
LEN=0035 INSTALLED UNKN
018 "DIA CIRC CONCR
LEN=0067 INSTALLED UNKN

0040/0789

018 "DIA CIRC CONCR
LEN=0020 INSTALLED UNKN
018 "DIA CIRC CONCR
LEN=0050 INSTALLED UNKN
018 "DIA CIRC CONCR
LEN=0099 INSTALLED UNKN

FAIRFIELD AV
(T765)

0040/0288

==

0040/0332

FAIRFIELD AV
(T765)

0040/0288

0040/0154

EASTON CITY C
018 "DIA CIRC CONCR
LEN=0050 INSTALLED UNKN
018 "DIA CIRC CONCR
LEN=0020 INSTALLED UNKN

005713 FT

0040/0124

005713 FT 1 0 00166 0 00 0056+86
LENGTH(AH 3034 BK 1627)
SULLIVAN DR

0040/0000

0030/1309

(SR2021 SEG 0010/0000)
MCCARTNEY ST
(CITY)

COLLEGE AV
(CITY)

0030/0862

==

0030/0975

0030/0635

018 "H 12"W CON BOX CUL
LEN=0025 INSTALLED 1997
018 "DIA CIRC CONCR
LEN=0025 INSTALLED UNKN

0030/0625

CATTELL ST
(CITY)

NC KNOX AV
LAFAYETTE ST

EXTRACT DATE: 12/28/2024 ROADWAY MANAGEMENT SYSTEM PAGE NUMBER: 347
PRINT DATE: 12/30/2024 SLD COUNTY/SR - ANNUAL PRINT COUNTY: NORTHAMPTON

DIR: B TOTAL LEN: 5.854 MI. DIST: 05-5 SR: 2025
LEFT MUN: EASTON CITY C RIGHT MUN: EASTON CITY C

	004086 FT		0030/0363 (SR2030 SEG 0040/0000) 004086 FT 1 0 00166 0 00 0040+59 BURKE ST (CITY)
			0030/0000 LENGTH(AH 1627 BK 2500) PIERCE ST (CITY)
			0020/2179 018 "DIA CIRC CONCR LEN=0030 INSTALLED UNKN
			0020/2172 018 "DIA CIRC CONCR LEN=0030 INSTALLED UNKN
			0020/2170 018 "DIA CIRC CONCR LEN=0025 INSTALLED UNKN
			0020/1840 MONROE ST (CITY)
			0020/1835 PARSONS ST (CITY)
			0020/1481 018 "DIA CIRC CONCR LEN=0025 INSTALLED UNKN
			0020/1437 018 "DIA CIRC CONCR LEN=0008 INSTALLED UNKN
			0020/1427 HIGH ST (CITY)
			0020/1080 MARCH ST (CITY)
			0020/0741 CLINTON TE (CITY)
			0020/0406 (CITY)
HART ST (CITY)	0020/0239		018 "DIA CIR UNKNOWN LEN=0025 INSTALLED 1997
	001586 FT		0020/0005 001586 FT 1 0 00166 0 00 0015+13 NC CA TTELL ST
			0020/0000 LENGTH(AH 2500 BK 1586)
MCCARTNEY ST (CITY)	0010/1246		018"H 12"W **UNKNOWN** LEN=0099 INSTALLED UNKN
	000000 FT		0010/0111 000000 FT 1 0 00166 0 00 0000+00 BUSHKILL DR (SR2023 SEG 0020/0000)
			NC CO LLEGE AV INTER-BK THIRD ST (SR2023 SEG 0020/0000)
BUSHKILL DR (CITY)	0010/0000		MFC BEGIN = C 0010/0000 LENGTH(AH 1586 BK 0000)

EXTRACT DATE: 12/28/2024 ROADWAY MANAGEMENT SYSTEM PAGE NUMBER: 346
PRINT DATE: 12/30/2024 SLD COUNTY/SR - ANNUAL PRINT COUNTY: NORTHAMPTON

DIR: B TOTAL LEN: 1.209 MI. DIST: 05-5 SR: 2024
LEFT MUN: WILSON B RIGHT MUN: WILSON B

HACKETT AV 006386 FT
(SR2017 SEG 0030/0000) 0040/1206

2 0 48084 0 01 0046+67 005180 FT
WILSON
PALMER T 0040/0000

PALMER

006386 FT
INTER-AHD WOOD AV
0040/1206 (SR2017 SEG 0030/0000)
018 "DIA CIRC METAL
0040/1080 LEN=0025 INSTALLED UNKN
US 22
0040/1019 OP ID 48/0022/0220/0000
SIXTEENTH ST
(BORO)
0040/0956 036 "DIA CAST IRON
0040/0909 LEN=0040 INSTALLED UNKN
SEVENTEENTH ST
(BORO)
0040/0478 (APRA) BEAN INC
PRIVATE DR
(PRDR)
0040/0042
005180 FT
5 0040/0000 LENGTH(AH 1206 BK 1719)
018 "DIA CIRC METAL
0030/1559 LEN=0099 INSTALLED UNKN
(APRA) BEAN INC
UNKNOWN RD
0030/1523 (PRDR)
018 "DIA CIRC CONCR
0030/0984 LEN=0021 INSTALLED UNKN

EXTRACT DATE: 12/28/2024 ROADWAY MANAGEMENT SYSTEM PAGE NUMBER: 345
PRINT DATE: 12/30/2024 SLD COUNTY/SR - ANNUAL PRINT COUNTY: NORTHAMPTON

DIR: B TOTAL LEN: 1.209 MI. DIST: 05-5 SR: 2024
LEFT MUN: PALMER T RIGHT MUN: WILSON B

WILSON B

0030/0385

003461 FT

000787 FT

TO 2012/0190 SH
(CONN)

0010/0141

000000 FT

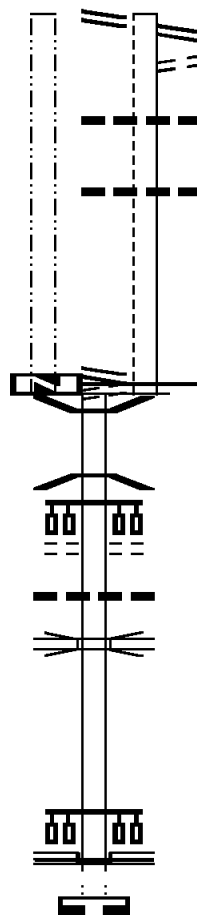
Station	Description
0030/0131	018 " DIA CIRC METAL
003461 FT	LEN=0025 INSTALLED UNKN
0030/0000	2 0 48084 0 01 0030+48
	LENGTH(AH 1719 BK 2674)
0020/2338	018 " DIA CIRC CONCR
	LEN=0035 INSTALLED UNKN
0020/1624	021 "H 15 "W METAL ARCH
	LEN=0040 INSTALLED 2001
0020/1578	WILSON
	PALMER T
0020/1463	018 " DIA CIRC CONCR
	LEN=0025 INSTALLED UNKN
0020/1343	018 " DIA CIRC CONCR
	LEN=0025 INSTALLED UNKN
0020/0742	018 " DIA CIRC CONCR
	LEN=0025 INSTALLED UNKN
0020/0430	018 " DIA CIRC METAL
000787 FT	LEN=0010 INSTALLED 2001
	2 0 48084 0 01 0019+00
	NORTHAMPTON ST
	(SR0248 SEG 0510/0000)
0020/0000	LENGTH(AH 2674 BK 0787)
	PALMER
0010/0784	WILSON B
0010/0709	036 " DIA CIRC CONCR
	LEN=0045 INSTALLED UNKN
0010/0635	TO 0248/0510 SH
	(CONN)
0010/0590	024 " DIA CIRC METAL
	LEN=0030 INSTALLED UNKN
0010/0400	024 " DIA CIRC CONCR
	LEN=0045 INSTALLED UNKN
0010/0141	FROM 2012/0190 SH
	(CONN)
0010/0067	WILSON
000000 FT	PALMER T
	2 0 48084 0 00 0000+00
	NC WOOD AV
	TWENTYFIFTH ST
	(SR2012 SEG 0191/0516)
	(SR2012 SEG 0190/0532)
INTER-BK	RAMP A RD
	(SR8008 SEG 0010/0771)
0010/0000	MFC BEGIN = D
	LENGTH(AH 0787 BK 0000)

EXTRACT DATE: 12/28/2024 ROADWAY MANAGEMENT SYSTEM PAGE NUMBER: 344
PRINT DATE: 12/30/2024 SLD COUNTY/SR - ANNUAL PRINT COUNTY: NORTHAMPTON
DIR: B TOTAL LEN: .315 MI. DIST: 05-5 SR: 2023
LEFT MUN: EASTON CITY C RIGHT MUN: EASTON CITY C

LTH AH 000100 BK 000478 000478 FT
7021/0000

000000 FT

000000 FT



001664 FT NORTH DELAWARE DR
(SR0611 SEG 0210/0000)
NORTH DELAWARE DR
0020/1186 (SR0611 SEG 0210/0000)
TO 0611/0200 SH
0020/1091 (CONN)
008 "DIA CIRC CONCR
0020/0756 LEN=0025 INSTALLED UNKN
012 "DIA CAST IRON
0020/0152 LEN=0025 INSTALLED UNKN
000478 FT 1 0 00165 0 00 0014+60
COLLEGE AV
(SR2025 SEG 0010/0000)
NC BU SHKILL DRIVE
BUSHKILL DR
(CITY)
MFC BEGIN = B
0020/0000 LENGTH(AH 1186 BK 0478)
0014/0462 BMSBN 48/2023/0014/0234
1 0 00165 0 00 0009+74
BUSHKILL CK.
0014/0284 BMSBG 48/2023/0014/0234
SNYDER ST
(CITY)
0014/0154 018 "DIA CIRC CONCR
0014/0122 LEN=0020 INSTALLED UNKN
US 22
0014/0082 OP ID 48/7302/9992/0020
000000 FT 1 0 00165 0 00 0009+74
NC NO NORTH THIRD ST
BUSHKILL ST
(SR0248 SEG 0570/0000)
INTER-BK THIRD ST
(CITY)
MFC BEGIN = B
0014/0000 LENGTH(AH 0478 BK 1123)
000000 FT
7010/0000 LENGTH(AH 1123 BK 0000)

EXTRACT DATE: 12/28/2024 ROADWAY MANAGEMENT SYSTEM PAGE NUMBER: 343
PRINT DATE: 12/30/2024 SLD COUNTY/SR - ANNUAL PRINT COUNTY: NORTHAMPTON
DIR: B TOTAL LEN: .000 MI. DIST: 05-5 SR: 2022
LEFT MUN: LOWER MT BETHEL T RIGHT MUN: LOWER MT BETHEL T

000000 FT



000000 FT
7010/0000 LENGTH(AH 3721 BK 0000)

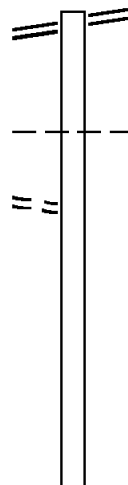
EXTRACT DATE: 12/28/2024 ROADWAY MANAGEMENT SYSTEM PAGE NUMBER: 342
PRINT DATE: 12/30/2024 SLD COUNTY/SR - ANNUAL PRINT COUNTY: NORTHAMPTON

DIR: B TOTAL LEN: 4.471 MI. DIST: 05-5 SR: 2021
LEFT MUN: LOWER MT BETHEL T RIGHT MUN: LOWER MT BETHEL T

UHLER RD 023605 FT
(SR1002 SEG 0140/0000) 0090/3529

SHORT RD
(T528) 0090/1312

020076 FT



023605 FT UHLER RD
0090/3529 (SR1002 SEG 0140/0000)

0090/2171 LOWER MT BETHEL
FORKS T

020076 FT 2 0 48023 0 00 0199+83
5 0090/0000 LENGTH(AH 3529 BK 3446)

EXTRACT DATE: 12/28/2024 ROADWAY MANAGEMENT SYSTEM PAGE NUMBER: 341
PRINT DATE: 12/30/2024 SLD COUNTY/SR - ANNUAL PRINT COUNTY: NORTHAMPTON

DIR: B TOTAL LEN: 4.471 MI. DIST: 05-5 SR: 2021
LEFT MUN: FORKS T RIGHT MUN: FORKS T

2 0 48023 0 00 0166+29 016630 FT PADULA RD (T625)	0080/0000	==	0080/0354 016630 FT	FRUTCHEY HILL RD (T625)
		==	5 0080/0000	LENGTH(AH 3446 BK 3214)
	013416 FT		013416 FT	2 0 48023 0 00 0134+26
GLOVER RD (T524)	0060/1916	==	5 0070/0000	LENGTH(AH 3214 BK 2287)
	011129 FT		011129 FT	2 0 48023 0 00 0111+33
		==	5 0060/0000	NEWLINS RD (T499) LENGTH(AH 2287 BK 3614)
		--	0050/2066	018 "DIA CIRC METAL LEN=0027 INSTALLED UNKN
		==	0050/1536	WINCHESTER DR (TWP)
		--	0050/1470	012 "DIA CIRC METAL LEN=0099 INSTALLED UNKN
		==	0050/0649	THOMAS DR (TWP)
	007515 FT	--	0050/0055	018 "DIA CIRC CONCR LEN=0090 INSTALLED UNKN
		==	007515 FT	2 0 48023 0 00 0072+65
		==	5 0050/0000	MECO RD (T623) LENGTH(AH 3614 BK 2811) 018 "DIA CIRC CONCR

EXTRACT DATE: 12/28/2024 ROADWAY MANAGEMENT SYSTEM PAGE NUMBER: 340
PRINT DATE: 12/30/2024 SLD COUNTY/SR - ANNUAL PRINT COUNTY: NORTHAMPTON

DIR: B TOTAL LEN: 4.471 MI. DIST: 05-5 SR: 2021
LEFT MUN: FORKS T RIGHT MUN: FORKS T

STONE BRIDGE LN
(TWP)
CLARENDON DR
(TWP)

0040/2036

0040/1709

004704 FT

FORKS AV
(T769)

0030/0876

2 0 48023 0 00 0030+89 003069 FT
ELIZABETH AV
(T519)

0030/0000

2 0 48023 0 00 0014+15 001452 FT
SULLIVAN TR
(TWP)

0020/0000

2 0 48023 0 00 0000+00 000000 FT
KNOX AV
(SR2025 SEG 0030/1309)

0010/0000

0040/2561 LEN=0050 INSTALLED UNKN
018 "DIA CAST IRON
0040/2395 LEN=0027 INSTALLED UNKN

018 "DIA CIRC METAL
0040/1225 LEN=0039 INSTALLED UNKN

018 "DIA CIRC METAL
0040/0020 LEN=0099 INSTALLED 2001
004704 FT 2 0 48023 0 00 0049+20
RAMBLEWOOD DR
(T816)
0040/0000 LENGTH(AH 2811 BK 1635)

003069 FT ELIZABETH AV E
(SR2038 SEG 0010/0000)
0030/0000 LENGTH(AH 1635 BK 1617)
MYRTLE AV
(T770)
0020/1270

001452 FT
NC RI CHMOND RD
0020/0000 LENGTH(AH 1617 BK 1452)

PAXINOSA RD
0010/1388 (TWP)
MARRUTH AV
0010/1151 (T767)
SPENGLER AV
0010/0742 (T766)
FAIRFIELD AV
0010/0454 (T765)
RAUB ST
0010/0184 (TWP)
FORKS

0010/0154 EASTON CITY C
NC SU LLIVAN TR
KNOX AV
000000 FT (SR2025 SEG 0030/1309)
MFC BEGIN = D
0010/0000 LENGTH(AH 1452 BK 0000)

EXTRACT DATE: 12/28/2024 ROADWAY MANAGEMENT SYSTEM PAGE NUMBER: 339
PRINT DATE: 12/30/2024 SLD COUNTY/SR - ANNUAL PRINT COUNTY: NORTHAMPTON

DIR: B TOTAL LEN: 9.195 MI. DIST: 05-5 SR: 2020
LEFT MUN: EASTON CITY C RIGHT MUN: EASTON CITY C

	048549 FT		048549 FT	
			INTER-AHD	THIRTEENTH ST
				(SR2019 SEG 0010/0000)
				NORTHAMPTON ST
				(SR0248 SEG 0530/1078)
ALLEY (CITY)	0190/1822	==	0190/1962	
		==		
ALLEY (CITY)	0190/1581	==	0190/1700	PINE ST
		==		(CITY)
		==	0190/1571	ALLEY
		==		(CITY)
		==	0190/1413	FERRY ST
ALLEY (CITY)	0190/1256	==		(CITY)
		==	0190/1130	SPRUCE ST
		==		(CITY)
		==	0190/1117	018" DIA CIRC METAL
		==		LEN=0008 INSTALLED UNKN
		==	0190/1031	ALLEY
		==		(CITY)
		==		LEHIGH ST

EXTRACT DATE: 12/28/2024 ROADWAY MANAGEMENT SYSTEM PAGE NUMBER: 338
PRINT DATE: 12/30/2024 SLD COUNTY/SR - ANNUAL PRINT COUNTY: NORTHAMPTON

DIR: B TOTAL LEN: 9.195 MI. DIST: 05-5 SR: 2020
LEFT MUN: EASTON CITY C RIGHT MUN: EASTON CITY C

ALLEY
(CITY)

0190/0744

0190/0879 (CITY)

0190/0731 ALLEY
(CITY)
WASHINGTON ST
(CITY)

0190/0581
0190/0420 ALLEY
(CITY)
BUTLER ST
(CITY)

NC THIRTEENTH ST

046587 FT

0190/0260 THIRTEENTH ST
(CITY)
046587 FT 1 0 00159 0 00 0528+59
PEACH ST
(CITY)

5 0190/0000 LENGTH(AH 1962 BK 2146)

FOURTEENTH ST
(CITY)

0180/1871

0180/1611 RASPBERRY ST
(CITY)
FIFTEENTH ST
(BORO)

0180/1373 EASTON CITY
WILSON B
024 "DIA CIRC CONCR
0180/1299 LEN=0036 INSTALLED UNKN
SIXTEENTH ST
0180/0873 (BORO)

SEVENTEENTH ST
(BORO)

0180/0388

PALMER ST
(BORO)

1 0 00159 0 00 0506+48 044441 FT
EIGHTEENTH ST
(BORO)

0180/0000

044441 FT FREEMANSBURG AV
(SR2018 SEG 0130/2357)
5 0180/0000 LENGTH(AH 2146 BK 3491)
RIDGE ST
(BORO)

NINETEENTH ST
(BORO)

0170/2876

0170/3080
0170/2723 NINETEENTH ST
(BORO)
TWENTIETH ST
(BORO)

TWENTIETH ST

DIST: 05-5 SR: 2020
RIGHT MUN: WILSON B

EXTRACT DATE: 12/28/2024 ROADWAY MANAGEMENT SYSTEM PAGE NUMBER: 336
PRINT DATE: 12/30/2024 SLD COUNTY/SR - ANNUAL PRINT COUNTY: NORTHAMPTON

DIR: B TOTAL LEN: 9.195 MI. DIST: 05-5 SR: 2020
LEFT MUN: PALMER T RIGHT MUN: PALMER T

(TWP) 0150/0680

TO 2028/0130 SH
(CONN) 0150/0117
036863 FT

GREENWOOD AV
(SR2028 SEG 0130/1667) 0150/0000

ELWOOD ST
(T871) 0140/1882
WATSON ST
(T894) 0140/1558

BERKELEY ST
(T804) 0140/0885
AVON ST
(T802) 0140/0531
ARLINGTON ST
(T946) 0140/0216

033519 FT

STONES CROSSING RD
(T940) 0130/2191

NULTON AV
(T807) 0130/1583

1 0 00159 0 00 0376+05 031303 FT
BETHMAN RD



==



==



==



==

==

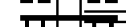
==

==

==

==

==



==

==

==

==

==

0150/0680
0150/0289
0150/0154
OAKWOOD ST
(T436)
018 "DIA CIRC CONCR
LEN=0026 INSTALLED UNKN

036863 FT 1 0 00159 0 00 0431+22
GREENWOOD AV
(T784)

0150/0000 LENGTH(AH 2099 BK 3344)
KINGWOOD ST
(T815)

0140/2954

0140/0998 FILBAR ST
(T325)

0140/0037 018 "DIA CIRC CONCR
033519 FT LEN=0028 INSTALLED UNKN
1 0 00159 0 00 0398+42
STONES CROSSING RD
(SR2013 SEG 0010/2761)

0140/0000 LENGTH(AH 3344 BK 2216)
0130/2191

0130/1372 EDAMY ST
(T791)
0130/1062 PALMER
BETHLEHEM TOWNSHIP T
0130/0718 SHERIDAN DR
(TWP)

031303 FT

EXTRACT DATE: 12/28/2024 ROADWAY MANAGEMENT SYSTEM PAGE NUMBER: 335
PRINT DATE: 12/30/2024 SLD COUNTY/SR - ANNUAL PRINT COUNTY: NORTHAMPTON

DIR: B TOTAL LEN: 9.195 MI.
LEFT MUN: BETHLEHEM TOWNSHIP T

DIST: 05-5 SR: 2020
RIGHT MUN: BETHLEHEM TOWNSHIP T

(T458)	0130/0000	==	==	0130/0000	LENGTH(AH 2216 BK 3413)
				0120/3164	HODLE AV (TWP)
CHIPMAN RD				0120/1947	PENNSYLVANIA ST
(T456)	0120/1494	==	==	0120/1494	(T474) OHIO ST
				0120/0964	(T474) INDIANA ST
				0120/0157	(TWP) GEORGIAN LN
027890 FT				027890 FT	(T513) 1 0 00159 0 00 0341+99
					HOPE RD (SR2009 SEG 0020/2360)
				0120/0000	LENGTH(AH 3413 BK 2356)
COUNTRY CLUB RD	0110/2026	==			
(T454)					
TO 8021/0750 SH	0110/1577	==			
(CONN)					
				0110/1531	FROM 8021/0010 SH
					(CONN)
					RAMP L RD
					(SR8021 SEG 0750/0000)
					RAMP J RD
					(SR8021 SEG 0010/0917)
				0110/1469	024 "DIA CAST IRON
				0110/1374	LEN=0037 INSTALLED UNKN
					PA 33 NB
				0110/1214	OP ID 48/0033/0014/0000
					PA 33 SB
				0110/1139	OP ID 48/0033/0015/0000
					RAMP K RD
					(SR8021 SEG 0500/0771)
					RAMP I RD
					(SR8021 SEG 0250/0000)
				0110/1005	
FROM 8021/0500 SH	0110/0940	==			
(CONN)					
				0110/0919	TO 8021/0250 SH
TO 9404/0010 SH	0110/0446	==			(CONN)
(CONN)					LC FROM EMRICK BL
				0110/0446	(CONN)
PARK AND RIDE DR					EMRICK BL
					(TWP)

EXTRACT DATE: 12/28/2024 ROADWAY MANAGEMENT SYSTEM PAGE NUMBER: 334
PRINT DATE: 12/30/2024 SLD COUNTY/SR - ANNUAL PRINT COUNTY: NORTHAMPTON

DIR: B TOTAL LEN: 9.195 MI.
LEFT MUN: BETHLEHEM TOWNSHIP T

(SR9404 SEG 0010/0000) 0110/0352
FROM 9404/0010 SH
(CONN) 0110/0300
1 0 00159 0 00 0318+46 025534 FT
WILLIAM PENN CT APARTME
(PRDR) 0110/0000
WILLIAM PENN CT APARTME
(PRDR) 0100/2377

LC TO CHURCH RD
(CONN) 0100/0637
CHURCH RD
(T451) 0100/0542
1 0 00159 0 00 0291+80 022851 FT
FARMERSVILLE RD
(SR2011 SEG 0010/0000) 0100/0000

LC FROM REEVE DR EAST
(CONN) 0090/0827

1 0 00159 0 00 0267+60 020280 FT
OAKLAND RD
(T441) 0090/0000
REDWOOD DR

DIST: 05-5 SR: 2020
RIGHT MUN: BETHLEHEM TOWNSHIP T

0110/0352
LC TO EMRICK BL
(CONN) 0110/0300
025534 FT
5 0110/0000 LENGTH(AH 2356 BK 2683)
EXIT FROM FARMERSVILLE
(PRDR) 0100/2259
ENTR TO FARMERSVILLE ES
(PRDR) 0100/1872
NC WI LLIAM PENN HW
MEYER LN
(TWP) 0100/1550

022851 FT
5 0100/0000 LENGTH(AH 2683 BK 2571)
FALMER DR
(TWP) 0090/2380
018 "DIA CIRC CONCR
LEN=0027 INSTALLED UNKN
018 "DIA CIRC METAL
LEN=0025 INSTALLED UNKN
018 "DIA CIRC CONCR
LEN=0025 INSTALLED UNKN
FARMERSVILLE RD
(TWP) 0090/1650
0090/1637
018 "DIA CIRC CONCR
LEN=0030 INSTALLED UNKN
018 "DIA CIRC CONCR
LEN=0020 INSTALLED UNKN
REEVE DR EAST
(TWP) 0090/0916

020280 FT REEVE DR WEST
(TWP)
5 0090/0000 LENGTH(AH 2571 BK 2587)
WASHINGTON ST

EXTRACT DATE: 12/28/2024 ROADWAY MANAGEMENT SYSTEM PAGE NUMBER: 333
PRINT DATE: 12/30/2024 SLD COUNTY/SR - ANNUAL PRINT COUNTY: NORTHAMPTON

DIR: B TOTAL LEN: 9.195 MI.
LEFT MUN: BETHLEHEM TOWNSHIP T

DIST: 05-5 SR: 2020
RIGHT MUN: BETHLEHEM TOWNSHIP T

Left Side	Right Side
(TWP) 0080/1827	0080/1827 (TWP)
	012 " DIA CIRC CONCR
	0080/1651 LEN=0040 INSTALLED UNKN
	SCHERMAN BL
1 0 00159 0 00 0239+13 017693 FT	0080/0548 (TWP)
HARVARD PL	017693 FT TENTH ST
(TWP) 0080/0000	(TWP)
	5 0080/0000 LENGTH(AH 2587 BK 2629)
SHELTON AV	NINTH ST
(TWP) 0070/1445	(TWP)
	0070/1445 042"H 72"W CON BOX CUL
	0070/1251 LEN=0030 INSTALLED UNKN
	SEVENTH ST
	(TWP)
	0070/0765
015064 FT	015064 FT
	1 0 00159 0 00 0213+77
	FIFTH ST
	(TWP)
	5 0070/0000 LENGTH(AH 2629 BK 2523)
HECKTOWN RD	
(T440) 0060/2298	
	0060/1282 KELCHNER ST
	(TWP)
SANTEE RD	
(TWP) 0060/1000	
	0060/0955 NEW ST
	(TWP)
	0060/0664 018 " DIA CIRC CONCR
	LEN=0040 INSTALLED UNKN
	WILLOW PARK RD
	(SR3007 SEG 0100/1606)
	0060/0603
	0060/0573 018 " DIA CIRC CONCR
	012541 FT LEN=0045 INSTALLED UNKN
1 0 00159 0 00 0187+51 012541 FT	
BUTZTOWN RD	5 0060/0000 LENGTH(AH 2523 BK 3482)
(TWP) 0060/0000	024 " DIA CIRC CONCR
	0050/3296 LEN=0040 INSTALLED UNKN
	018 " DIA CIRC CONCR
	0050/3086 LEN=0040 INSTALLED UNKN
	LC FROM PLAZA
	0050/2967 (CONN)

EXTRACT DATE: 12/28/2024 ROADWAY MANAGEMENT SYSTEM PAGE NUMBER: 332
PRINT DATE: 12/30/2024 SLD COUNTY/SR - ANNUAL PRINT COUNTY: NORTHAMPTON

DIR: B TOTAL LEN: 9.195 MI. DIST: 05-5 SR: 2020
LEFT MUN: BETHLEHEM TOWNSHIP T RIGHT MUN: BETHLEHEM TOWNSHIP T

HAMPSHIRE RD
(CITY) 0050/2592

NOTTINGHAM RD
(CITY) 0050/1848

HIGHPOINT DR
(CITY) 0050/0642

BROWN ST
(CITY) 0050/0431

1 0 00159 0 00 0154+40 009059 FT
CLERMONT ST
(CITY) 0050/0000

EAST BL
(CITY) 0040/0795

COVINGTON AV
(CITY) 0040/0425

LAFAYETTE AV

00 00
==
0050/2898 ENTRANCE TO PLAZA
(PRDR)
0050/2814 LC TO PLAZA
(CONN)
==
0050/1832 01B "DIA CIRC CONCR
LEN=0040 INSTALLED UNKN
0050/1604 01B "DIA CIRC CONCR
LEN=0040 INSTALLED UNKN
0050/1473 LC FROM PLAZA
(CONN)
0050/1419 ENTRANCE TO PLAZA
(PRDR)
0050/1340 LC TO PLAZA
(CONN)
==
0050/0642 RITTER AV
(CITY)
0050/0433 01B "DIA CIRC CONCR
LEN=0030 INSTALLED UNKN
==
0050/0089 BETHLEHEM TOWNSHIP
BETHLEHEM CITY C
0050/0046 STEFKO BL
(CITY)
009059 FT
5 0050/0000 LENGTH(AH 3482 BK 1945)
LC TO STEFKO BL
0040/1657 (CONN)
0040/1118 RODGERS ST
(CITY)
0040/0850 BOYD ST
(CITY)
0040/0795
0040/0559 DAVIS ST
(CITY)
0040/0242 MARY ST
(CITY)

DIR: B	TOTAL LEN:	9.195 MI.	DIST: 05-5	SR: 2020
LEFT MUN: BETHLEHEM CITY C			RIGHT MUN: BETHLEHEM CITY C	
(CITY)	0040/0128	==		
	007114 FT		007114 FT	1 0 00159 0 00 0134+75
				MICHAEL ST
		==	5 0040/0000	(CITY) LENGTH(AH 1945 BK 1819)
EXINGTON AV	0030/1654	==		
(CITY)				
		==	0030/1535	HART ST
EST BL	0030/1278	==		(CITY)
(CITY)				
		==	0030/1250	RENWICK ST
GDEWOOD AV	0030/1110	==		(CITY)
(CITY)				
		==	0030/1007	CAMPBELL ST
INFORD ST	0030/0866	==		(CITY)
(CITY)				
		==	0030/0710	LINCOLN ST
LINCOLN ST	0030/0696	==		(CITY)
(CITY)				
NORMAN ST	0030/0520	==		
(CITY)				
		==	0030/0440	BAYARD ST
ORTHINGTON AV	0030/0344	==		(CITY)
(CITY)				
		==	0030/0204	MAJOR ST
ADDEN ST	0030/0174	==		(CITY)
(CITY)				
0 00159 0 00 0116+19	005295 FT		005295 FT	
ENDERSON ST	0030/0000	==	5 0030/0000	LENGTH(AH 1819 BK 3245)
(CITY)				012 "DIA CIRC CONCR
		==	0020/2965	LEN=0099 INSTALLED UNKN
				SNYDER ST
		==	0020/2953	(CITY)
UNTINGTON ST	0020/2905	==		
(CITY)				
MONTEREY ST	0020/2735	==		
(CITY)				
		==	0020/2660	012"H 12"W CON BOX CUL
				LEN=0030 INSTALLED UNKN
		==	0020/2657	CARLISLE ST
				(CITY)
		==	0020/2621	012"H 12"W CON BOX CUL
				LEN=0030 INSTALLED UNKN

DIST: 05-5 SR: 2020
RIGHT MUN: BETHLEHEM CITY C

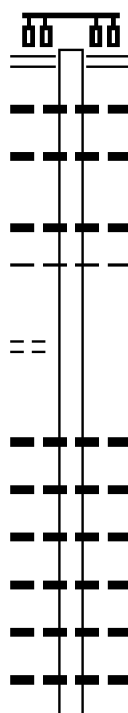
EXTRACT DATE: 12/28/2024 ROADWAY MANAGEMENT SYSTEM PAGE NUMBER: 329
PRINT DATE: 12/30/2024 SLD COUNTY/SR - ANNUAL PRINT COUNTY: NORTHAMPTON

DIR: B TOTAL LEN: 4.811 MI. DIST: 05-5 SR: 2019
LEFT MUN: TATAMY B RIGHT MUN: TATAMY B

BUSHKILL ST
(TWP)

025403 FT

0090/0387
022821 FT



025403 FT UHLER RD
(SR1002 SEG 0080/0720)
0090/2582 018 "DIA CIRC CONCR
0090/2400 LEN=0060 INSTALLED UNKN
018 "DIA CIRC CONCR
0090/2005 LEN=0060 INSTALLED UNKN
018 "DIA CIRC CONCR
0090/1167 LEN=0075 INSTALLED UNKN
TATAMY
0090/1037 FORKS T

022821 FT 2 0 48021 0 00 0228+74
018 "DIA CIRC CONCR
LEN=0055 INSTALLED UNKN
5 0090/0000 LENGTH(AH 2582 BK 2350)
018 "DIA CIRC CONCR
0080/2105 LEN=0055 INSTALLED UNKN
018 "DIA CIRC CONCR
0080/1720 LEN=0060 INSTALLED UNKN
018 "DIA CIRC CONCR
0080/1509 LEN=0060 INSTALLED UNKN
018 "DIA CIRC CONCR
0080/1192 LEN=0065 INSTALLED UNKN
018 "DIA CIRC CONCR
0080/0939 LEN=0065 INSTALLED UNKN
018 "DIA CIRC CONCR

EXTRACT DATE: 12/28/2024 ROADWAY MANAGEMENT SYSTEM PAGE NUMBER: 328
PRINT DATE: 12/30/2024 SLD COUNTY/SR - ANNUAL PRINT COUNTY: NORTHAMPTON

DIR: B TOTAL LEN: 4.811 MI. DIST: 05-5 SR: 2019
LEFT MUN: FORKS T RIGHT MUN: FORKS T

		0080/0618	LEN=0100	INSTALLED	UNKN
020471 FT		020471 FT	2 0 48021 0 00	0204+65	
			OLD BUSHKILL DR		
			(T799)		
		0080/0000	LENGTH(AH 2350 BK 1343)		
			NEWLINS RD		
			(T499)		
		0074/0561	018 "DIA	CIRC	CONCR
		0074/0093	LEN=0050	INSTALLED	UNKN
019128 FT		019128 FT	2 0 48021 0 00	0191+03	
			018 "DIA	CIRC	CONCR
			LEN=0100	INSTALLED	UNKN
NEWLINS MILL RD		0074/0000	LENGTH(AH 1343 BK 3021)		
(T499)			018 "DIA	CIRC	CONCR
		0070/2730	LEN=0050	INSTALLED	UNKN
			018 "DIA	CIRC	CONCR
		0070/2450	LEN=0050	INSTALLED	2001
			CREEK CT		
		0070/2112	(TWP)		
			018 "DIA	CIRC	CONCR
		0070/2000	LEN=0060	INSTALLED	UNKN
			018 "DIA	CIRC	CONCR
		0070/1563	LEN=0065	INSTALLED	UNKN
			018 "DIA	CIRC	CONCR
		0070/1400	LEN=0050	INSTALLED	2001
			018 "DIA	CIRC	CONCR
		0070/1060	LEN=0040	INSTALLED	UNKN
			018 "DIA	CIRC	CONCR
		0070/0705	LEN=0050	INSTALLED	UNKN
			KESSLERVILLE RD		
		0070/0638	(TWP)		
016107 FT		016107 FT	2 0 48021 0 00	0167+41	
			012 "DIA	CIRC	CONCR
			LEN=0050	INSTALLED	UNKN
		0070/0000	LENGTH(AH 3021 BK 3512)		
			018 "DIA	CIRC	CONCR
		0060/3160	LEN=0085	INSTALLED	UNKN
			018 "DIA	CIRC	CONCR
		0060/2703	LEN=0080	INSTALLED	UNKN
			024 "DIA	CIRC	METAL
		0060/2320	LEN=0065	INSTALLED	UNKN
			ZUCKSVILLE RD		
		0060/2260	(SR2036 SEG 0010/0000)		
STOCKERMILL RD		0060/1647			
(T842)					
			018 "DIA	CIRC	CONCR

EXTRACT DATE: 12/28/2024 ROADWAY MANAGEMENT SYSTEM PAGE NUMBER: 327
PRINT DATE: 12/30/2024 SLD COUNTY/SR - ANNUAL PRINT COUNTY: NORTHAMPTON

DIR: B TOTAL LEN: 4.811 MI. DIST: 05-5 SR: 2019
LEFT MUN: FORKS T RIGHT MUN: FORKS T

	0060/1629	LEN=0050	INSTALLED	UNKN
		018 "DIA	CIRC CONCR	
	0060/1522	LEN=0055	INSTALLED	UNKN
		018 "DIA	CIRC CONCR	
	0060/1395	LEN=0050	INSTALLED	UNKN
		018 "DIA	CIRC CONCR	
	0060/0306	LEN=0050	INSTALLED	UNKN
012595 FT	012595 FT	2 0 48021 0 00 0123+96		
	0060/0000	LENGTH(AH 3512 BK 3673)		
		018 "DIA	CIRC CONCR	
	0050/3505	LEN=0040	INSTALLED	UNKN
		018 "DIA	CIRC CONCR	
	0050/3312	LEN=0040	INSTALLED	UNKN
		018 "DIA	CIRC CONCR	
	0050/3302	LEN=0040	INSTALLED	UNKN
		018 "DIA	CIRC CONCR	
NORTHWOOD AV (SR2032 SEG 0040/1796)	0050/2875			
	0050/2802	LEN=0020	INSTALLED	UNKN
		HILL RD		
	0050/2619	(T808)		
		036 "DIA	CIRC METAL	
	0050/2600	LEN=0050	INSTALLED	UNKN
		018 "DIA	CIRC CONCR	
	0050/2030	LEN=0050	INSTALLED	UNKN
		018 "DIA	CIRC CONCR	
	0050/1872	LEN=0050	INSTALLED	UNKN
		018 "DIA	CIRC CONCR	
	0050/1692	LEN=0080	INSTALLED	UNKN
		ARNDT RD		
		(T519)		
ARNDT RD (SR2034 SEG 0010/2749)	0050/1301			
	0050/0975	LEN=0050	INSTALLED	UNKN
		018 "DIA	CIRC CONCR	
	0050/0556	LEN=0050	INSTALLED	UNKN
		024 "DIA	CIRC METAL	
	0050/0407	LEN=0060	INSTALLED	UNKN
		018 "DIA	CIRC METAL	
	0050/0182	LEN=0050	INSTALLED	UNKN
	008922 FT			
2 0 48021 0 00 0089+10 008922 FT BUSHKILL PARK DR (T746)	0050/0000	LENGTH(AH 3673 BK 3617)		
		024 "DIA	CIRC CONCR	
	0040/3340	LEN=0099	INSTALLED	UNKN
		018 "DIA	CIRC CONCR	
	0040/2942	LEN=0060	INSTALLED	UNKN

EXTRACT DATE: 12/28/2024 ROADWAY MANAGEMENT SYSTEM PAGE NUMBER: 326
PRINT DATE: 12/30/2024 SLD COUNTY/SR - ANNUAL PRINT COUNTY: NORTHAMPTON

DIR: B TOTAL LEN: 4.811 MI. DIST: 05-5 SR: 2019
LEFT MUN: FORKS T RIGHT MUN: FORKS T

EDGEWOOD AV
(T800)

0040/2233

==

0040/2175

018"H 00"W 0 PIPE DESC
LEN=0026 INSTALLED UNKN

0040/1407

018 "DIA CIRC CONCR
LEN=0065 INSTALLED UNKN

0040/1028

018 "DIA CIRC CONCR
LEN=0065 INSTALLED UNKN

0040/0690

018 "DIA CIRC CONCR
LEN=0065 INSTALLED UNKN

005305 FT

0040/0089

012 "DIA CIRC CONCR
LEN=0099 INSTALLED UNKN

S

0040/0000

2 0 48021 0 00 0053+18
FORKS
EASTON CITY C

0030/1460

LENGTH(AH 3617 BK 1622)
018 "DIA CIRC CONCR

==

0030/1377

LEN=0050 INSTALLED UNKN
MITMAN RD
(T522)

0030/1116

018 "DIA CIRC CONCR
LEN=0060 INSTALLED UNKN

0030/0702

018 "DIA CIRC CONCR
LEN=0060 INSTALLED UNKN

0030/0281

018 "DIA CIRC METAL
LEN=0050 INSTALLED UNKN

003683 FT

S

0030/0000

2 0 48021 0 00 0037+01
LENGTH(AH 1622 BK 2267)

0020/2187

024 "DIA CIRC CONCR
LEN=0055 INSTALLED UNKN

==

0020/1875

FROM 2030/0010 SH
(CONN)

NC BUSHKILL DR

POE

0020/1732

BUSHKILL DR
(CITY)

==

0020/1315

SIMON BL
(CITY)

0020/0881

BMSSEN 48/2019/0020/0788
2 0 48021 0 00 0022+17

0020/0788

BUSHKILL CK.
BMSBG 48/2019/0020/0788

0020/0415

US 22
OP ID 48/0022/0230/0000
018 "DIA CIRC CONCR

EXTRACT DATE: 12/28/2024 ROADWAY MANAGEMENT SYSTEM PAGE NUMBER: 325
PRINT DATE: 12/30/2024 SLD COUNTY/SR - ANNUAL PRINT COUNTY: NORTHAMPTON

DIR: B TOTAL LEN: 4.811 MI. DIST: 05-5 SR: 2019
LEFT MUN: EASTON CITY C RIGHT MUN: EASTON CITY C

TO 2017/0020 SH
(CONN)

0020/0095
001416 FT

FROM 2017/0021 SH
(CONN)

0010/1296

WILLOW ST
(CITY)
LIBERTY ST
(CITY)

0010/0554
0010/0377

CHURCH ST
(CITY)

0010/0194
000000 FT

```

--+--+ 0020/0350 LEN=0020 INSTALLED UNKN
              CHIDSEY ST
              == 0020/0346 (CITY)
              == 0020/0229 JUNIPER ST
              (CITY)
--+--+ 0020/0176 018 "DIA CIRC METAL
              LEN=0040 INSTALLED UNKN
--+--+ 0020/0160 018 "DIA CIRC CONCR
              LEN=0040 INSTALLED UNKN
              LC FROM WOOD AV
              == 0020/0095 (CONN)
              == 001416 FT 2 0 48021 0 00 0014+19
              WOOD AV
              (SR2017 SEG 0021/0000)
              (SR2017 SEG 0020/0000)
--+--+ 0020/0000 LENGTH(AH 2267 BK 1416)
              018 "DIA CIRC CONCR
--+--+ 0010/1360 LEN=0035 INSTALLED UNKN
              018 "DIA CIRC CONCR
--+--+ 0010/1350 LEN=0030 INSTALLED UNKN
              VINE ST
              == 0010/1296 (CITY)
              018 "DIA CIRC CONCR
--+--+ 0010/1265 LEN=0030 INSTALLED UNKN
              BUSHKILL ST
              == 0010/1095 (CITY)
              018 "DIA CIRC METAL
--+--+ 0010/1065 LEN=0030 INSTALLED UNKN
              SPRING GARDEN ST
              == 0010/0728 (CITY)
              018 "DIA CIRC METAL
--+--+ 0010/0700 LEN=0045 INSTALLED UNKN
              012 "DIA CAST IRON
              0010/0348 LEN=0020 INSTALLED UNKN
              000000 FT 2 0 48021 0 00 0000+00
              NC TH THIRTEENTH ST
              NORTHAMPTON ST
              (SR0248 SEG 0530/1078)
              INTER-BK THIRTEENTH ST
              (SR2020 SEG 0190/1962)
              MFC BEGIN = D
--+--+ 0010/0000 LENGTH(AH 1416 BK 0000)

```

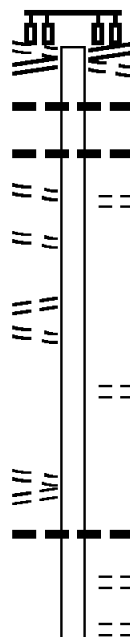
EXTRACT DATE: 12/28/2024 ROADWAY MANAGEMENT SYSTEM PAGE NUMBER: 324
PRINT DATE: 12/30/2024 SLD COUNTY/SR - ANNUAL PRINT COUNTY: NORTHAMPTON

DIR: B TOTAL LEN: 6.201 MI. DIST: 05-5 SR: 2018
LEFT MUN: WILSON B RIGHT MUN: WILSON B

EIGHTEENTH ST 032713 FT
(BORO)
BUTLER ST
(SR2020 SEG 0180/0000) 0130/2357

RIDGE ST
(BORO) 0130/1895
STANLEY ST
(BORO) 0130/1678
FOREST ST
(BORO) 0130/1522
NINETEENTH ST
(BORO) 0130/1475

TWENTIETH ST
(BORO)
EALER AV
(BORO) 0130/1046



032741 FT BUTLER ST
(SR2020 SEG 0180/0000)
PALMER ST
(BORO)
0130/2357 018 "DIA CIRC CONCR
0130/1980 LEN=0020 INSTALLED UNKN
0130/1935 018 "DIA CIRC CONCR
LEN=0040 INSTALLED UNKN
0130/1895 RIDGE ST
(BORO)

0130/1298 LOW ST
(BORO)

0130/0930 018 "DIA CIRC CONCR
LEN=0040 INSTALLED UNKN
0130/0870 CENTER ST
(BORO)
0130/0515 TWENTYFIRST ST
(BORO)

EXTRACT DATE: 12/28/2024 ROADWAY MANAGEMENT SYSTEM PAGE NUMBER: 323
PRINT DATE: 12/30/2024 SLD COUNTY/SR - ANNUAL PRINT COUNTY: NORTHAMPTON

DIR: B TOTAL LEN: 6.201 MI. DIST: 05-5 SR: 2018
LEFT MUN: WILSON B RIGHT MUN: WILSON B

TWENTYFIRST ST (BORO)	0130/0477 030356 FT	==	030384 FT	2 0 48012 0 00 0305+05 TWENTYSECOND ST (BORO)
TWENTYTHIRD ST (BORO)	0120/1800	==	0130/0000	LENGTH(AH 2357 BK 2138) TWENTYTHIRD ST (BORO)
TWENTYFOURTH ST (BORO)	0120/1565	==	0120/1800	AVONA AV (SR2026 SEG 0004/0000)
LOUIS ST (BORO)	0120/1300	==	0120/1673	018 "DIA CIRC METAL LEN=0050 INSTALLED 1998
BALATA ST (BORO)	0120/1053	==	0120/1624	TWENTYFOURTH ST (BORO)
MILLER ST (BORO)	0120/0578	==	0120/1612	0120/1565
2 0 48012 0 00 0283+49 028218 FT TWENTYFIFTH ST (SR2012 SEG 0180/0000)	0120/0000	==	0120/1053	BALATA ST (BORO)
		==	0120/0308	018 "DIA CIRC CONCR LEN=0153 INSTALLED UNKN
		==	028246 FT	TWENTYFIFTH ST (SR2012 SEG 0180/0000)
		==	0120/0000	MFC BEGIN = D LENGTH(AH 2138 BK 2020) WILSON
		==	0110/2003	PALMER T 018 "DIA CIRC CONCR
		==	0110/1950	LEN=0099 INSTALLED UNKN TO 2012/0170 SH
		==	0110/1864	(CONN)
TWENTYSEVENTH ST (T462)	0110/1388	==	0110/1388	018 "DIA CIRC METAL LEN=0035 INSTALLED UNKN
TOWER RD (TWP)	0110/1094	==	0110/1353	042"H 36"W CON BOX CUL LEN=0300 INSTALLED UNKN
		==	0110/1170	012 "DIA CIRC CONCR LEN=0040 INSTALLED UNKN
		==	0110/0942	KEANE ST (T759)
		==	0110/0907	LEEMAN ST (T786)
		==	0110/0667	
HOBSON ST				

EXTRACT DATE: 12/28/2024 ROADWAY MANAGEMENT SYSTEM PAGE NUMBER: 322
PRINT DATE: 12/30/2024 SLD COUNTY/SR - ANNUAL PRINT COUNTY: NORTHAMPTON

DIR: B TOTAL LEN: 6.201 MI. DIST: 05-5 SR: 2018
LEFT MUN: PALMER T RIGHT MUN: PALMER T

(T724)	0110/0403 026198 FT	==		026226 FT	2 0 48012 0 00 0258+34 DUNKLE ST (T779)
		==	==	5 0110/0000	LENGTH(AH 2020 BK 2444)
MILFORD ST (T775)	0100/1946	==	==	0100/2223	018 "DIA CIRC METAL LEN=0035 INSTALLED UNKN
OAKWOOD ST (T436)	0100/1468	==	==	0100/1878	012 "DIA CIRC CONCR LEN=0035 INSTALLED UNKN
		==	==	0100/1403	012 "DIA CIRC CONCR LEN=0035 INSTALLED UNKN
GREENWOOD AV (T784)	0100/0963	==	==	0100/0990	018 "DIA CIRC METAL LEN=0035 INSTALLED UNKN
		==	==	0100/0963	GRANDVIEW DR (T797)
2 0 48012 0 00 0238+74 023754 FT BLAIR ST (T776)	0100/0000	==	==	0100/0548 023782 FT	BERKS ST (T460)
		==	==	5 0100/0000	LENGTH(AH 2444 BK 3066) (APRA) OFFICE ENTRANCE PENNDOT 5-5 MAINTENANCE (GOVT)
PAUL ST (T782)	0090/2583	==	==	0090/2956	
		==	==	0090/2483	018 "DIA CIRC CONCR LEN=0075 INSTALLED UNKN
MINE LANE RD (T933)	0090/2131	==	==	0090/2131	MINE LANE RD (T933)
		==	==	0090/1872	WHITEHALL AV (T795)
WHITNEY AV (TWP)	0090/1558	==	==	0090/1558	WHITNEY AV (T793)
		==	==	0090/1498	018 "DIA CIRC METAL LEN=0030 INSTALLED UNKN
		==	==	0090/1235	COLMAR ST (T881)
EICHLIN ST (T864)	0090/0826	==	==	0090/0843	OLD ORCHARD DR (T306)
2 0 48012 0 00 0208+19 020688 FT STONES CROSSING RD		==	==	020716 FT	STONES CROSSING RD (T940)

EXTRACT DATE: 12/28/2024 ROADWAY MANAGEMENT SYSTEM PAGE NUMBER: 321
PRINT DATE: 12/30/2024 SLD COUNTY/SR - ANNUAL PRINT COUNTY: NORTHAMPTON

DIR: B TOTAL LEN: 6.201 MI.
LEFT MUN: PALMER T

DIST: 05-5 SR: 2018
RIGHT MUN: PALMER T

(SR2013 SEG 0010/0000) 0090/0000

SHERIDAN DR
(TWP)

0080/1829

STEVELAINE GARDEN APT
(PRDR)

0080/0854

KING AV
(TWP)

0080/0306

2 0 48012 0 00 0181+62 018109 FT

QUEEN AV
(TWP)

0080/0000

OHIO ST
(TWP)

0072/1560

2 0 48012 0 00 0154+07 015354 FT

HOPE RD

(SR2009 SEG 0011/0000)

(SR2009 SEG 0010/0000)

0072/0000

LC TO MALL ENTRANCE
(CONN)

0065/0645

RAMP H RD

(SR8019 SEG 0020/0000)

RAMP F RD

(SR8019 SEG 0010/1210)

MALL ENTRANCE

(PRDR)

0065/0518

LC FROM MALL ENTRANCE
(CONN)

0065/0433

SIGN: SHAPE OR TUBE

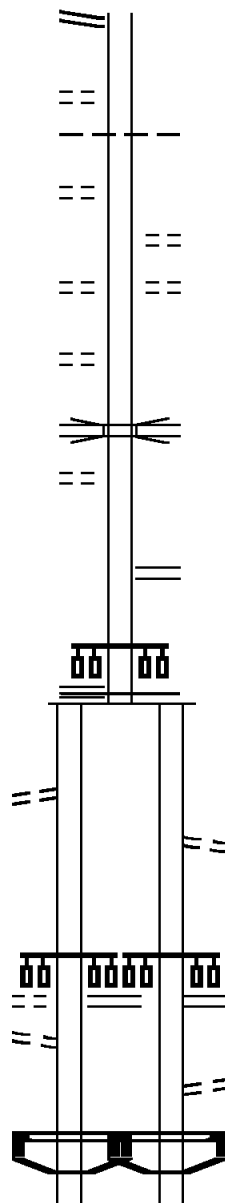
BMSID 48/2018/0064/0316

BMSSEN 48/2018/0064/0092

0 0 00000 0 00 0000+00

0065/0316

0065/0265



5 0090/0000 LENGTH(AH 3066 BK 2579)

0080/1438 PALMER
BETHLEHEM TOWNSHIP T

0080/0769 FLECKS LN
(TWP)
0080/0306 KINGS VIEW AV
(TWP)
018137 FT

5 0080/0000 LENGTH(AH 2579 BK 2755)

0072/2145 BIKE PATH
OP ID 48/2018/0072/2145

0072/0645 HOPE RD
(SR2007 SEG 0022/2886)
015382 FT

5 0072/0000 MFC BEGIN = C
LENGTH(AH 2755 BK 1422)

0064/0642 FROM 8019/0010 SH
(CONN)
RAMP H RD
(SR8019 SEG 0020/0000)
RAMP F RD
(SR8019 SEG 0010/1210)
MALL ENTRANCE
(PRDR)

0064/0518

0064/0411 TO 8019/0020 SH
(CONN)

0064/0316 SIGN: SHAPE OR TUBE
0064/0260 BMSID 48/2018/0064/0316
BMSSEN 48/2018/0064/0092
0 0 00000 0 00 0000+00

DIR: B		TOTAL LEN: 6.201 MI.		DIST: 05-5		SR: 2018	
LEFT MUN: BETHLEHEM TOWNSHIP T				RIGHT MUN: BETHLEHEM TOWNSHIP T			
A 33 NB				PA 33 NB			
MSBG 48/2018/0064/0092 0065/0097				BMSBG 48/2018/0064/0092			
0 48012 0 00 0141+04 013932 FT				2 0 48012 0 00 0141+04			
AMP G RD				RAMP G RD			
SR8019 SEG 0500/1051)				(SR8019 SEG 0500/1051)			
AMP E RD				RAMP E RD			
SR8019 SEG 0250/0000)				(SR8019 SEG 0250/0000)			
LENGTH(AH 1422 BK 3625) 0065/0000				LENGTH(AH 1422 BK 3653)			
TO 8019/0250 SH				(CONN)			
ROM 8019/0500 SH				SIGN: SHAPE OR TUBE			
CONN)				BMSID 48/2018/0062/2553			
SIGN: SHAPE OR TUBE							
MSID 48/2018/0063/2569 0063/3269				0062/3295			
C TO EMRICK BL							
CONN)				LC FROM ST LUKES BL			
				(CONN)			
EMRICK BL				EMRICK BL			
TWP)				(TWP)			
ST LUKES BL				ST LUKES BL			
PRDR)				(PRDR)			
0063/2853				0062/2965			
				0062/2851			
C FROM EMRICK BL				0062/2737			
CONN)				(CONN)			
0063/2745				SIGN: SHAPE OR TUBE			
				BMSID 48/2018/0062/1658			
C TO MADISON BL				LC FROM UNIVERSITY DR			
CONN)				(CONN)			
MADISON BL				MADISON BL			
TWP)				(TWP)			
UNIVERSITY DR				UNIVERSITY DR			
TWP)				(TWP)			
0063/1477				0062/1544			
C FROM MADISON BL				0062/1433			
CONN)				0062/1323			
0063/1381				0062/1033			
				0062/0644			
				LC TO UNIVERSITY DR			
				(CONN)			
				018 "DIA CIRC CONCR			
				LEN=0030 INSTALLED UNKN			
				018 "DIA CIRC CONCR			
				LEN=0158 INSTALLED UNKN			

EXTRACT DATE: 12/28/2024 ROADWAY MANAGEMENT SYSTEM PAGE NUMBER: 319
PRINT DATE: 12/30/2024 SLD COUNTY/SR - ANNUAL PRINT COUNTY: NORTHAMPTON

DIR: B TOTAL LEN: 6.201 MI. DIST: 05-5 SR: 2018
LEFT MUN: BETHLEHEM TOWNSHIP T RIGHT MUN: BETHLEHEM TOWNSHIP T

WAGNER DR
(TWP)

0063/0334

2 0 48012 0 00 0111+93 010307 FT
MFC BEGIN = C
LENGTH(AH 3625 BK 1436) 0063/0000

FARMERSVILLE RD
(TWP)

0040/1503

006372 FT

LINDEN ST
(TWP)
2 0 48012 0 00 0045+78 004651 FT
FOURTEENTH ST
(TWP)
0030/0000

0062/0405

0062/0315

0062/0264

0062/0000

0050/1403

0050/1400

0050/1159

0050/1066

0050/0613

0050/0045

0050/0027

0050/0013

0050/0000

0040/1679

0040/0368

006372 FT

0040/0000

0030/1307

0030/1128

004651 FT

0030/0000

018 "DIA CIRC CONCR
LEN=0030 INSTALLED UNKN
WAGNER DR
(TWP)

036 "DIA CIRC CONCR
LEN=0030 INSTALLED UNKN
2 0 48012 0 00 0111+93
MFC BEGIN = C
LENGTH(AH 3653 BK 1436)

024 "DIA CIRC CONCR
LEN=0030 INSTALLED UNKN
024 "DIA CIRC CONCR
LEN=0030 INSTALLED UNKN

018 "DIA CIRC CONCR
LEN=0031 INSTALLED UNKN
018 "DIA CIRC CONCR
LEN=0030 INSTALLED UNKN

024 "DIA CAST IRON
LEN=0028 INSTALLED UNKN
SCHWEPS MHP
(PRDR)

024 "DIA CIRC CONCR
LEN=0033 INSTALLED UNKN
BMSBN 48/2018/0050/0000
2 0 48012 0 00 0090+15

T. LEHIGH RIV
BMSBG 48/2018/0050/0000
LENGTH(AH 1436 BK 2499)

FARMERSVILLE RD
(T450)

018 "DIA CAST IRON
LEN=0045 INSTALLED UNKN
2 0 48012 0 00 0066+00
LENGTH(AH 2499 BK 1721)

024 "H 60" W CON BOX CUL
LEN=0057 INSTALLED UNKN
WASHINGTON ST
(TWP)

0030/0000 LENGTH(AH 1721 BK 2445)

EXTRACT DATE: 12/28/2024 ROADWAY MANAGEMENT SYSTEM PAGE NUMBER: 318
PRINT DATE: 12/30/2024 SLD COUNTY/SR - ANNUAL PRINT COUNTY: NORTHAMPTON

DIR: B TOTAL LEN: 6.201 MI. DIST: 05-5 SR: 2018
LEFT MUN: BETHLEHEM TOWNSHIP T RIGHT MUN: BETHLEHEM TOWNSHIP T

THIRTEENTH ST
(TWP)
TWELFTH ST
(TWP)

0020/2089
0020/1763

UNKNOWN RD
(TWP)

0020/0446

002206 FT

FIRST ST
(TWP)
TO 3007/0080 SH
(TWP)

0010/0837
0010/0826

2 0 48012 0 00 0000+00 000000 FT
WILLOW PARK RD
(SR3007 SEG 0080/0000) 0010/0000

0020/2382 HAMPTON RD
(TWP)
0020/1474 ELEVENTH ST
(TWP)
0020/1166 TENTH ST
(TWP)
0020/1084 SCULAC RD
(TWP)
0020/1052 014 " DIA CIRC METAL
LEN=0024 INSTALLED UNKN
NINTH ST
(TWP)
0020/0879 EIGHTH ST
(TWP)
0020/0583 SEVENTH ST
(TWP)
0020/0294 UNKNOWN RD
(TWP)
0020/0150 2 0 48012 0 00 0022+18
002206 FT SIXTH ST
(TWP)
5 0020/0000 LENGTH(AH 2445 BK 2206)
FIFTH ST
(TWP)
0010/1917 018 " DIA CIRC CONCR
LEN=0030 INSTALLED UNKN
FOURTH ST
(TWP)
0010/1619 THIRD ST
(TWP)
0010/1326 SECOND ST
(TWP)
0010/1029 024 " DIA CIRC CONCR
LEN=0062 INSTALLED UNKN
NC FR REEMANSBURG AV
INTER-BK WILLOW PARK RD
000000 FT (SR3007 SEG 0080/0000)
MFC BEGIN = C
5 0010/0000 LENGTH(AH 2206 BK 0000)

EXTRACT DATE: 12/28/2024 ROADWAY MANAGEMENT SYSTEM PAGE NUMBER: 317
PRINT DATE: 12/30/2024 SLD COUNTY/SR - ANNUAL PRINT COUNTY: NORTHAMPTON

DIR: B TOTAL LEN: 4.974 MI. DIST: 05-5 SR: 2017
LEFT MUN: STOCKERTOWN BOROUGH B RIGHT MUN: STOCKERTOWN BOROUGH B

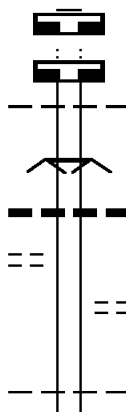
BROOKWOOD LN
(T955)

026262 FT

026262 FT

0110/0494

025265 FT



026262 FT

7120/0000

026262 FT

7112/0000

0110/0983

0110/0873

0110/0577

0110/0229

025265 FT

0110/0000

LENGTH(AH 0587 BK 1909)

LENGTH(AH 1909 BK 0997)

STOCKERTOWN BOROUGH

PALMER T

ROAD CLOSED

ROAD CLOSED AHEAD

018" DIA CIRC METAL

LEN=0035 INSTALLED UNKN

MARISKA LN

(TWP)

2 0 48019 0 01 0311+37

PALMER

TATAMY B

LENGTH(AH 0997 BK 2480)

EXTRACT DATE: 12/28/2024 ROADWAY MANAGEMENT SYSTEM PAGE NUMBER: 316
PRINT DATE: 12/30/2024 SLD COUNTY/SR - ANNUAL PRINT COUNTY: NORTHAMPTON

DIR: B TOTAL LEN: 4.974 MI. DIST: 05-5 SR: 2017
LEFT MUN: TATAMY B RIGHT MUN: TATAMY B

		==	0100/2300	CHIEF TATAMY ST (BORO)
		---	0100/2155	018 "DIA CIRC METAL LEN=0030 INSTALLED UNKN
		==	0100/0754	PROSPECT ST (BORO)
		==	0100/0595	SPRUCE ST (BORO)
		==	0100/0442	MAIN ST (SR1002 SEG 0070/0000)
		---	0100/0143	018 "DIA CIRC METAL LEN=0030 INSTALLED UNKN
022785 FT		---	022785 FT	2 0 48019 0 01 0286+56 BROAD ST (BORO)
		==	0100/0000	LENGTH(AH 2480 BK 2191)
LC TO COMMERCE LN (CONN)	0090/1250	==		
COMMERCE LN (PRDR)	0090/1120	==	0090/1120	MILL RACE RD (TWP)
LC FROM COMMERCE LN (CONN)	0090/0996	==		
		---	0090/0357	NC EIGHTH ST TATAMY PALMER T
2 0 48019 0 00 0264+57 020594 FT		---	020594 FT	
DANFORTH DR (T964)	0090/0000	==	0090/0000	LENGTH(AH 2191 BK 2180)
		---	0080/1506	018 "DIA CIRC METAL LEN=0030 INSTALLED UNKN
		==	018414 FT	018414 FT 2 0 48019 0 00 0242+77 NEWLINS MILL RD (T499)
		==	0080/0000	LENGTH(AH 2180 BK 2389)

DIR: B TOTAL LEN: 4.974 MI. DIST: 05-5 SR: 2017
LEFT MUN: PALMER T RIGHT MUN: PALMER T

2 0 48019 0 00 0177+84 011959 FT
CARDINAL DR
(PRDR) 0060/0000

Station	Structure	Material	Length (ft)	Notes
0070	0694	PENNS GRANT DR		
0070	0451	018" DIA CIRC METAL		
0070	0303	LEN=0030 INSTALLED UNKN		
0160	25	018" DIA CIRC METAL		
0160	25	LEN=0030 INSTALLED UNKN		
0160	25	2 0 48019 0 00 0219+04		
0160	25	CORRIERE RD		
0160	25	(T517)		
0070	0000	LENGTH(AH 2389 BK 1414)		
0064	0369	BMS EN 48/2017/0064/0327		
0064	0369	BRIDGE POSTED (TONS)		
0064	0369	0 0 00000 0 00 0000+00		
0064	0369	SGL 30 COMB 40		
0064	0327	SCHOENECK CK		
0064	0327	BMS BG 48/2017/0064/0327		
0064	0010	024" DIA CIRC METAL		
0146	11	LEN=0035 INSTALLED UNKN		
0146	11	2 0 48019 0 00 0204+51		
0146	11	STOCKER MILL RD		
0146	11	(TB42)		
0064	0000	LENGTH(AH 1414 BK 2652)		
0119	59	FT DONALD ST		
0119	59	(T410)		
0060	0000	LENGTH(AH 2652 BK 2596)		
0060	0000	NORTHWOOD AV		
0060	0000	(SR2032 SEG 0040/0000)		
0050	2090			
0050	1451	018" DIA CIRC METAL		
0050	1451	LEN=0040 INSTALLED UNKN		
0050	1451	WALTER AV		
0050	1443	(TWP)		
0050	0599	018" DIA CIRC METAL		
0050	0599	LEN=0030 INSTALLED UNKN		
0050	0281	018" DIA CIRC METAL		
0050	0281	LEN=0030 INSTALLED UNKN		
0050	0012	024" DIA CIRC METAL		
0050	0012	LEN=0045 INSTALLED UNKN		

DIST: 05-5 SR: 2017
RIGHT MUN: PALMER T

EXTRACT DATE: 12/28/2024 ROADWAY MANAGEMENT SYSTEM PAGE NUMBER: 313
PRINT DATE: 12/30/2024 SLD COUNTY/SR - ANNUAL PRINT COUNTY: NORTHAMPTON

DIR: B TOTAL LEN: 4.974 MI. DIST: 05-5 SR: 2017
LEFT MUN: PALMER T RIGHT MUN: PALMER T

2 0 48019 0 00 0077+27 001929 FT
WOOD ST
(SR2024 SEG 0040/1206) 0030/0000

001052 FT

FROM 8010/0510 SH
(CONN) 0021/0802

BMS EN 48/2017/0020/0584 0021/0724
0 0 00000 0 00 0000+00
US 22 EB
BMS BG 48/2017/0020/0584 0021/0625
RAMP A RD
(SR8010 SEG 0010/0472) 0021/0456

TO 2019/0010 SH
(CONN) 0021/0126

TO 8010/0750 SH
(CONN) 0021/0063
MFC BEGIN = C 0021/0023
2 0 48019 0 00 0055+41 000000 FT
NC WOOD AV
THIRTEENTH ST
(SR2019 SEG 0020/0000)

MFC BEGIN = D
LTH AH 001052 BK 002720 0021/0000
000000 FT

000000 FT
LTH AH 000383 BK 000000 7005/0000

0030/0212 015 "DIA CIRC METAL
LEN=0041 INSTALLED UNKN
TR. BUSHKILL
STRUCTURE LENGTH 8 FT
BMS ID 48/2017/0030/0377

0030/0191
001929 FT

NC HACKETT AV
5 0030/0000 LENGTH(AH 3280 BK 0877)
018 "DIA CIRC METAL

0024/0782 LEN=0050 INSTALLED UNKN
WILSON

0024/0405 EASTON CITY C
001052 FT 2 0 48019 0 00 0065+93

5 0024/0000 MFC BEGIN = C
LENGTH(AH 0877 BK 1052)

0020/0962 RAMP D RD
(SR8010 SEG 0510/0554)

0020/0779 RAMP C RD
0020/0709 (SR8010 SEG 0500/0000)
BMS EN 48/2017/0020/0584
0 0 00000 0 00 0000+00
US 22 EB

0020/0610 BMS BG 48/2017/0020/0584

0020/0141 RAMP B RD
(SR8010 SEG 0750/0000)

0020/0096 FROM 2019/0020 SH
(CONN)

000000 FT 2 0 48019 0 00 0060+67
NC WOOD AV
THIRTEENTH ST
(SR2019 SEG 0020/0000)

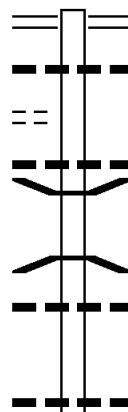
5 0020/0000 MFC BEGIN = C
000000 FT LENGTH(AH 1052 BK 2720)

7010/0000 LENGTH(AH 2720 BK 0383)

000000 FT
7004/0000 LENGTH(AH 0383 BK 0000)

EXTRACT DATE: 12/28/2024 ROADWAY MANAGEMENT SYSTEM PAGE NUMBER: 312
 PRINT DATE: 12/30/2024 SLD COUNTY/SR - ANNUAL PRINT COUNTY: NORTHAMPTON
 DIR: B TOTAL LEN: 1.523 MI. DIST: 05-5 SR: 2016
 LEFT MUN: WILLIAMS T RIGHT MUN: WILLIAMS T

MAINTENANCE GARAGE STAT
 (GOVT) 008042 FT
 0030/2056



008042 FT SOUTH DELAWARE DR
 0030/2892 (SR0611 SEG 0150/0000)
 018 "DIA CIRC CONCR
 0030/2550 LEN=0040 INSTALLED UNKN

 018 "DIA CIRC CONCR
 0030/1840 LEN=0035 INSTALLED UNKN
 0030/1827 BMSBG 48/7992/0030/1513
 0 0 00000 0 00 0000+00
 1-78
 0030/1513 BMSBG 48/7992/0030/1513
 018 "DIA CIRC CONCR
 0030/1471 LEN=0040 INSTALLED UNKN

 015 "DIA CIRC METAL
 0030/0566 LEN=0025 INSTALLED UNKN

EXTRACT DATE: 12/28/2024 ROADWAY MANAGEMENT SYSTEM PAGE NUMBER: 311
PRINT DATE: 12/30/2024 SLD COUNTY/SR - ANNUAL PRINT COUNTY: NORTHAMPTON

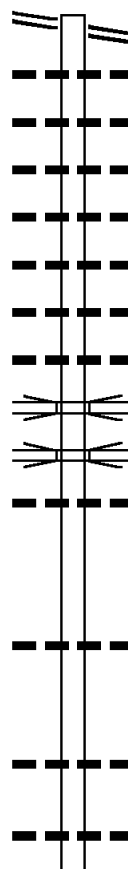
DIR: B TOTAL LEN: 1.523 MI. DIST: 05-5 SR: 2016
LEFT MUN: WILLIAMS T RIGHT MUN: WILLIAMS T

	005150 FT			005150 FT	2 0 48121 0 00 0048+76
				5 0030/0000	LENGTH(AH 2892 BK 2261)
				0020/2070	018 "DIA CIRC METAL
					LEN=0027 INSTALLED UNKN
				0020/1866	TURNBERRY DR
					(TWP)
LC TO CEDAR PARK DR					
(CONN)					
CEDAR PARK DR	0020/1303	==			
(PRDR)					
LC FROM CEDAR PARK DR	0020/1215	==			
(CONN)					
	0020/1162	==			
				0020/1000	018 "DIA CIRC METAL
					LEN=0027 INSTALLED UNKN
				0020/0970	036 "DIA CIRC METAL
					LEN=0025 INSTALLED UNKN
				0020/0070	024 "DIA CIRC METAL
					LEN=0035 INSTALLED UNKN
					018 "DIA CIRC METAL
	002889 FT			0020/0011	LEN=0025 INSTALLED 2001
				002889 FT	2 0 48121 0 00 0025+51
				5 0020/0000	LENGTH(AH 2261 BK 2889)
					018 "DIA CIRC METAL
				0010/2850	LEN=0027 INSTALLED 2001
					048 "DIA CIRC METAL
				0010/2257	LEN=0025 INSTALLED UNKN
					CONGRESSIONAL DR
				0010/2217	(TWP)
					018 "DIA CIRC METAL
				0010/1830	LEN=0028 INSTALLED UNKN
UNKNOWN RD					
(PRDR)					
	0010/1786	==			
				0010/1730	018 "DIA CIRC METAL
					LEN=0025 INSTALLED UNKN
				0010/0712	036 "DIA CIRC METAL
					LEN=0040 INSTALLED UNKN
	000000 FT				
				000000 FT	2 0 48121 0 00 0000+00
				NC CE	DARVILLE RD
					MORGAN HILL RD
					(SR2005 SEG 0090/1529)
				INTER-BK	INDUSTRIAL DR
					(T423)
					MFC BEGIN = E
				5 0010/0000	LENGTH(AH 2889 BK 0000)

EXTRACT DATE: 12/28/2024 ROADWAY MANAGEMENT SYSTEM PAGE NUMBER: 310
PRINT DATE: 12/30/2024 SLD COUNTY/SR - ANNUAL PRINT COUNTY: NORTHAMPTON
DIR: E TOTAL LEN: 5.162 MI. DIST: 05-5 SR: 2014
LEFT MUN: LOWER SAUCON T RIGHT MUN: LOWER SAUCON T

LOWER SAUCON RD 021267 FT
(SR2012 SEG 0090/0000) 0110/2747

018520 FT



027256 FT LOWER SAUCON RD
0110/2747 (SR2012 SEG 0090/0000)
018 "DIA CIRC METAL
0110/2728 LEN=0035 INSTALLED UNKN
014 "DIA CIRC METAL
0110/2271 LEN=0030 INSTALLED UNKN
016 "DIA CIRC METAL
0110/2060 LEN=0030 INSTALLED UNKN
018 "DIA CIRC METAL
0110/1895 LEN=0036 INSTALLED UNKN
018 "DIA CIRC METAL
0110/1570 LEN=0030 INSTALLED UNKN
018 "DIA CIRC METAL
0110/1396 LEN=0046 INSTALLED UNKN
018 "DIA CIRC CONCR
0110/0810 LEN=0035 INSTALLED UNKN
I-78
0110/0604 OP ID 48/0078/0704/2081
I-78 WB
0110/0494 OP ID 48/0078/0705/2090
018 "DIA CIRC METAL
0110/0375 LEN=0045 INSTALLED UNKN
024509 FT 2 0 48090 0 00 0194+35
5 0110/0000 LENGTH(AH 2747 BK 3469)
014 "DIA CIRC METAL
0100/2514 LEN=0051 INSTALLED UNKN
028"H 20"W METAL ARCH
0100/1270 LEN=0020 INSTALLED 2000
040"H 40"W CON BOX CUL
0100/0420 LEN=0025 INSTALLED UNKN
QUARRY LN

EXTRACT DATE: 12/28/2024 ROADWAY MANAGEMENT SYSTEM PAGE NUMBER: 309
PRINT DATE: 12/30/2024 SLD COUNTY/SR - ANNUAL PRINT COUNTY: NORTHAMPTON

DIR: E TOTAL LEN: 5.162 MI. DIST: 05-5 SR: 2014
LEFT MUN: LOWER SAUCON T RIGHT MUN: LOWER SAUCON T

E REDINGTON RD
(T403)


015051 FT

0090/1014

013015 FT

LTH AH 002769 BK 003130 013015 FT
7081/0000

LTH AH 003130 BK 002112 013015 FT
7071/0000



EXTRACT DATE: 12/28/2024 ROADWAY MANAGEMENT SYSTEM PAGE NUMBER: 308
PRINT DATE: 12/30/2024 SLD COUNTY/SR - ANNUAL PRINT COUNTY: NORTHAMPTON

DIR: E TOTAL LEN: 5.162 MI. DIST: 05-5 SR: 2014
LEFT MUN: LOWER SAUCON T RIGHT MUN: LOWER SAUCON T

010903 FT

010887 FT 2 0 48090 0 00 0056+00

JEFFERSON AV

(T445)

5 0060/0000 LENGTH(AH 2112 BK 3306)

018 "DIA CIRC METAL

0050/3290 LEN=0065 INSTALLED UNKN

ADAMS AV

(T416)

FRITZ AV

(T441)

0050/2242

0050/1557 020 "DIA CIRC METAL

LEN=0060 INSTALLED UNKN

MATHEWS AV

(T402)

0050/1540 018 "DIA CIRC METAL

LEN=0055 INSTALLED UNKN

018 "DIA CIRC METAL

0050/1319 018 "DIA CIRC METAL

LEN=0039 INSTALLED UNKN

018 "DIA CIRC METAL

0050/1201 018 "DIA CIRC METAL

LEN=0030 INSTALLED UNKN

018 "DIA CIRC METAL

0050/0963 018 "DIA CIRC METAL

LEN=0030 INSTALLED UNKN

007581 FT 2 0 48090 0 00 0025+64

007597 FT

5 0050/0000 LENGTH(AH 3306 BK 2471)

018 "DIA CIRC METAL

0040/1996 018 "DIA CIRC METAL

LEN=0030 INSTALLED UNKN

012 "DIA CAST IRON

0040/1901 012 "DIA CAST IRON

LEN=0030 INSTALLED UNKN

012 "DIA CAST IRON

0040/1638 012 "DIA CAST IRON

LEN=0030 INSTALLED UNKN

018 "DIA CIRC METAL

0040/1511 018 "DIA CIRC METAL

LEN=0040 INSTALLED UNKN

018 "DIA CIRC METAL

0040/1487 018 "DIA CIRC METAL

LEN=0025 INSTALLED UNKN

IVYWOOD AV

(T429)

0040/1463 024 "DIA CIRC METAL

LEN=0060 INSTALLED UNKN

SAUCON AV

(T413)

0040/1122 018 "DIA CIRC METAL

LEN=0036 INSTALLED UNKN

018 "DIA CIRC METAL

0040/0906 018 "DIA CIRC METAL

LEN=0040 INSTALLED UNKN

LOWER SAUCON

0040/0782 LOWER SAUCON

BETHLEHEM CITY C

0040/0200 BETHLEHEM CITY C

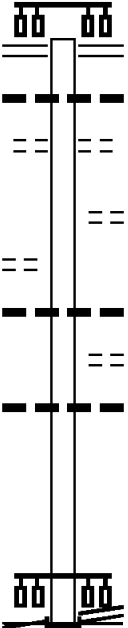
EXTRACT DATE: 12/28/2024 ROADWAY MANAGEMENT SYSTEM PAGE NUMBER: 307
PRINT DATE: 12/30/2024 SLD COUNTY/SR - ANNUAL PRINT COUNTY: NORTHAMPTON

DIR: E TOTAL LEN: 5.162 MI. DIST: 05-5 SR: 2014
LEFT MUN: LOWER SAUCON T RIGHT MUN: LOWER SAUCON T

005126 FT		005110 FT		2 0 48090 0 00 0000+00
MAIN ST		NC RIVERSIDE DR		MFC BEGIN = E
(SR3005 SEG 0010/0000) 0040/0000		0040/0000		LENGTH(AH 2471 BK 1561)
		0030/0998		024 "DIA CIRC CONCR
		0030/0485		LEN=0050 INSTALLED UNKN
		0030/0440		FROM 2012/0010 SH
BMSSEN 48/2014/0030/0228 0031/0453		0030/0421		(CONN)
APPLEBUTTER RD				BMSSEN 48/2014/0030/0228
(SR2012 SEG 0010/0000) 0031/0427				APPLEBUTTER RD
2 0 48010 0 00 0035+60				(SR2012 SEG 0010/0000)
SAUCON CK.				2 0 48010 0 00 0035+60
BMSBG 48/2014/0030/0228 0031/0241		0030/0228		SAUCON CK.
2 0 48010 0 00 0035+60 003549 FT		003549 FT		BMSBG 48/2014/0030/0228
MFC BEGIN = D				2 0 48010 0 00 0035+60
LENGTH(AH 1577 BK 3095) 0031/0000		0030/0000		MFC BEGIN = D
				LENGTH(AH 1561 BK 3095)
		0020/2406		018"H 01"W **UNKNOWN**
				LEN=0099 INSTALLED 2000
		0020/2116		018"H 01"W **UNKNOWN**
				LEN=0099 INSTALLED 2000
		0020/1846		018"H 01"W **UNKNOWN**
				LEN=0099 INSTALLED 2000
		0020/1516		018"H 01"W **UNKNOWN**
				LEN=0099 INSTALLED 2000
		0020/0916		018 "DIA CIRC METAL
				LEN=0060 INSTALLED 2000
		0020/0707		PHILADELPHIA, BETHLEHEM
				OVERPASS IS RR X-ING
		0020/0125		FROM 9406/0010 SH
		000454 FT		(CONN)
000454 FT				2 0 48010 0 00 0004+54
				JUGHANDLE RD
				(SR9406 SEG 0010/0560)
		0020/0000		MFC BEGIN = D
				LENGTH(AH 3095 BK 0454)
		000000 FT		2 0 48010 0 00 0000+00
		NC SHIMERSVILLE RD		
2 0 48010 0 00 0000+00 000000 FT				FOURTH ST
FOURTH ST				(SR0412 SEG 0110/0000)
(SR0412 SEG 0110/0000)				(SR0412 SEG 0111/0000)
(SR0412 SEG 0111/0000)				(SR0412 SEG 0111/0000)
HELLERTOWN RD				HELLERTOWN RD
(SR0412 SEG 0110/0000)				(SR0412 SEG 0110/0000)
(SR0412 SEG 0111/0000)				(SR0412 SEG 0111/0000)
MFC BEGIN = D				MFC BEGIN = D
LENGTH(AH 0454 BK 0000) 0011/0000		0010/0000		LENGTH(AH 0454 BK 0000)

EXTRACT DATE: 12/28/2024 ROADWAY MANAGEMENT SYSTEM PAGE NUMBER: 306
PRINT DATE: 12/30/2024 SLD COUNTY/SR - ANNUAL PRINT COUNTY: NORTHAMPTON

DIR: B TOTAL LEN: .523 MI. DIST: 05-5 SR: 2013
LEFT MUN: PALMER T RIGHT MUN: PALMER T

	002761 FT		002761 FT WILLIAM PENN HW (SR2020 SEG 0140/0000)
			0010/2761
			0010/2285 018 "DIA CIRC CONCR LEN=0045 INSTALLED UNKN NICHOLAS ST
			0010/2252 (T324)
			VIRGINIA ST
			0010/1486 (T316)
			012 "DIA CIRC CONCR
			0010/0912 LEN=0030 INSTALLED UNKN HAUPT ST
			0010/0505 (T317)
			018 "DIA CIRC METAL
			0010/0186 LEN=0035 INSTALLED UNKN
			000000 FT 2 0 48014 0 00 0000+00 FREEMANSBURG AV
			(SR2018 SEG 0090/0000)
			NC STONES CROSSING RD
			INTER-BK STONES CROSSING RD (TWP)
			MFC BEGIN = D
			0010/0000 LENGTH(AH 2761 BK 0000)
WINFIELD TERR (T304)	0010/1121		
	000000 FT		
FREEMANSBURG AV (SR2018 SEG 0090/0000)	0010/0000		

EXTRACT DATE: 12/28/2024 ROADWAY MANAGEMENT SYSTEM PAGE NUMBER: 305
PRINT DATE: 12/30/2024 SLD COUNTY/SR - ANNUAL PRINT COUNTY: NORTHAMPTON

DIR: B TOTAL LEN: 9.100 MI. DIST: 05-5 SR: 2012
LEFT MUN: PALMER T RIGHT MUN: PALMER T

NAZARETH RD 048046 FT
(SR0248 SEG 0490/2138) INTER-AHD
NORTHAMPTON ST
(T883)

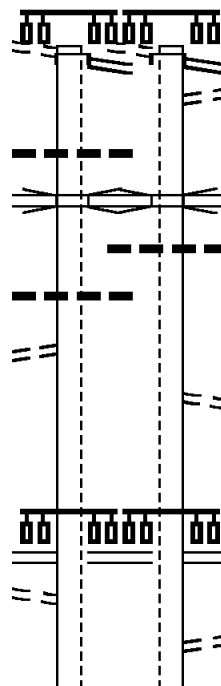
NORTHAMPTON ST
(SR0248 SEG 0491/2116)
(SR0248 SEG 0490/2138) 0191/1284

018 "DIA CIRC CONCR
LEN=0060 INSTALLED UNKN 0191/0990
US 22
OP ID 48/0022/0200/0000 0191/0974

018 "DIA CIRC CONCR
LEN=0075 INSTALLED UNKN 0191/0750
TO 8008/0020 SH
(CONN) 0191/0660

RAMP B RD
(SR8008 SEG 0020/0000)
RAMP A RD
(SR8008 SEG 0010/0771)
WOOD AV
(SR2024 SEG 0010/0000) 0191/0516
FROM 8008/0010 SH 0191/0407
(CONN)

2 0 48013 0 01 0091+79 046762 FT



048021 FT
INTER-AHD NAZARETH RD
(SR0248 SEG 0490/2138)
NORTHAMPTON ST
(T883)

NORTHAMPTON ST
(SR0248 SEG 0491/2116)
(SR0248 SEG 0490/2138) 0190/1240
TO 0248/0490 SH
(CONN) 0190/1121

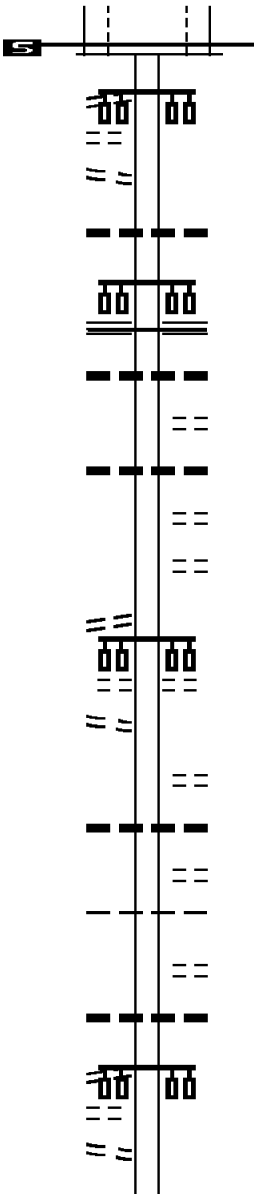
US 22
0190/0979 OP ID 48/0022/0200/0000
018 "DIA CIRC CONCR
0190/0924 LEN=0025 INSTALLED UNKN

0190/0612 FROM 2024/0010 SH
(CONN)
RAMP B RD
(SR8008 SEG 0020/0000)
RAMP A RD
(SR8008 SEG 0010/0771)
WOOD AV
(SR2024 SEG 0010/0000)

0190/0532 TO 2024/0010 SH
(CONN)
0190/0313 2 0 48013 0 01 0101+44
046781 FT

EXTRACT DATE: 12/28/2024 ROADWAY MANAGEMENT SYSTEM PAGE NUMBER: 304
PRINT DATE: 12/30/2024 SLD COUNTY/SR - ANNUAL PRINT COUNTY: NORTHAMPTON

DIR: B TOTAL LEN: 9.100 MI. DIST: 05-5 SR: 2012
LEFT MUN: PALMER T RIGHT MUN: PALMER T

MFC BEGIN = B LENGTH(AH 1284 BK 3495) LC TO EASTON AREA HS (CONN) EASTON AREA HS (GOVT) LC FROM EASTON AREA HS (CONN)	0191/0000 0180/3226 0180/3140 0180/3046		0190/0000 0180/3140 0180/2982 0180/2530 0180/2450 0180/2334 0180/2315 0180/2206 0180/2047 0180/1966 0180/1878 0180/1754 0180/1684 0180/1648 0180/1376 0180/1034 0180/0980 0180/0958 0180/0886 0180/0779	MFC BEGIN = B LENGTH(AH 1240 BK 3495) 018 "DIA CIRC CONCR LEN=0027 INSTALLED UNKN BUTLER ST (SR2020 SEG 0170/0000) MFC BEGIN = B 018 "DIA CIRC CONCR LEN=0025 INSTALLED UNKN UNKNOWN RD (TWP) 018 "DIA CIRC CONCR LEN=0040 INSTALLED UNKN FOREST ST (TWP) UNKNOWN RD (TWP) BIRCH ST (TWP) UNKNOWN ALLEY (TWP) 018 "DIA CIRC CONCR LEN=0040 INSTALLED UNKN HAY ST (TWP) PALMER WILSON B LC TO TWENTYFIFTH ST (CONN) 024 "DIA CIRC CONCR LEN=0040 INSTALLED UNKN
WILLIAM PENN HW (SR2020 SEG 0170/0000)	0180/2530			
LC TO BIRCH ST (CONN)	0180/1966			
LC FROM BIRCH ST (CONN)	0180/1783			
LC TO PALMER TOWN CENTE (CONN) PALMER TOWN CENTER (PRDR) LC FROM PALMER TOWN CEN (CONN) DEARBORN ST	0180/0958 0180/0886 0180/0779			

EXTRACT DATE: 12/28/2024 ROADWAY MANAGEMENT SYSTEM PAGE NUMBER: 303
PRINT DATE: 12/30/2024 SLD COUNTY/SR - ANNUAL PRINT COUNTY: NORTHAMPTON

DIR: B TOTAL LEN: 9.100 MI. DIST: 05-5 SR: 2012
LEFT MUN: WILSON B RIGHT MUN: WILSON B

(T852)	0180/0485	==			
	043267 FT	==		0180/0090	018 "DIA CIRC CONCR
		==		043286 FT	LEN=0025 INSTALLED UNKN
		==			2 0 48013 0 01 0066+51
		==			FREEMANSBURG AV
		==			(SR2018 SEG 0120/0000)
		==			WILSON
FREEMANSBURG AV		==			PALMER T
(SR2018 SEG 0120/0000)	0180/0000	==		0180/0000	LENGTH(AH 3495 BK 3009)
FROM 2018/0110 SH		==			
(CONN)	0170/2784	==			
		==		0170/2600	018 "DIA CIRC CONCR
		==			LEN=0050 INSTALLED UNKN
		==		0170/2491	HILLSIDE AV
		==			(TWP)
		==		0170/2410	020 "DIA CIRC CONCR
		==			LEN=0099 INSTALLED UNKN
		==		0170/2352	LINCOLN AV
		==			(TWP)
BURROWES ST		==			
(TWP)	0170/2010	==			
		==		0170/1911	FRONT ST
		==			(TWP)
		==		0170/1850	024 "DIA CIRC METAL
		==			LEN=0050 INSTALLED UNKN
WILLIAMSON ST		==			
(TWP)	0170/1386	==			
LIEBERMAN TE		==			
(TWP)	0170/1307	==			
		==			
		==		0170/0391	018 "DIA CIRC CONCR
		==			LEN=0075 INSTALLED UNKN
		==		0170/0112	018 "DIA CIRC CONCR
		==		040277 FT	LEN=0080 INSTALLED UNKN
	040258 FT	==			2 0 48013 0 00 0015+93
		==			MFC BEGIN = C
		==		0170/0000	LENGTH(AH 3009 BK 2195)
		==			
		==			
LEHIGH DR		==			LEHIGH DR
(T953)		==		0160/1562	(T953)
BMSSEN 48/2012/0160/1247	0161/1560	==		0160/1398	BMSSEN 48/2012/0160/1247
0 0 00000 0 00 0000+00	0161/1409	==			0 0 00000 0 00 0000+00
NO UNDERPASS INFORMATIO		==			NO UNDERPASS INFORMATIO
BMSBG 48/2012/0160/1247	0161/1258	==		0160/1247	BMSBG 48/2012/0160/1247
		==			PALMER
		==		0160/1049	WILSON B

DIR: B TOTAL LEN: 9.100 MI. DIST: 05-5 SR: 2012
LEFT MUN: PALMER T RIGHT MUN: PALMER T

EXTRACT DATE: 12/28/2024 ROADWAY MANAGEMENT SYSTEM PAGE NUMBER: 301
PRINT DATE: 12/30/2024 SLD COUNTY/SR - ANNUAL PRINT COUNTY: NORTHAMPTON

DIR: B TOTAL LEN: 9.100 MI. DIST: 05-5 SR: 2012
LEFT MUN: GLENDON B RIGHT MUN: GLENDON B

029959 FT

027405 FT

		012"H 12"W CON BOX CUL
		LEN=0050 INSTALLED UNKN
		GLENDON
		WILLIAMS T
==	5 0130/0000	LENGTH(AH 2428 BK 2592)
		018"DIA CIRC METAL
	0120/1891	LEN=0034 INSTALLED UNKN
		015"DIA CIRC METAL
	0120/1506	LEN=0038 INSTALLED UNKN
		015"DIA CIRC METAL
	0120/1354	LEN=0035 INSTALLED UNKN
		012"DIA CIRC CONCR
	0120/0972	LEN=0037 INSTALLED UNKN
		015"DIA CIRC METAL
	0120/0843	LEN=0034 INSTALLED UNKN
		036"DIA CIRC METAL
	0120/0550	LEN=0035 INSTALLED UNKN
		018"DIA CIRC METAL
	0120/0142	LEN=0030 INSTALLED UNKN
	029959 FT	2 0 48010 0 01 0339+96
	5 0120/0000	LENGTH(AH 2592 BK 2554)
		015"DIA CIRC METAL
	0110/2460	LEN=0050 INSTALLED UNKN
		024"DIA CIRC METAL
	0110/2260	LEN=0030 INSTALLED UNKN
		015"DIA CIRC METAL
	0110/2076	LEN=0028 INSTALLED UNKN
		024"DIA CIRC METAL
	0110/1791	LEN=0030 INSTALLED UNKN
		012"H 12"W **UNKNOWN**
	0110/1361	LEN=0030 INSTALLED UNKN
		I-78
	0110/0624	OP ID 48/0078/0720/1902
		I-78
	0110/0482	OP ID 48/0078/0721/2013
		018"DIA CIRC CONCR
	0110/0402	LEN=0020 INSTALLED UNKN
		024"DIA CIRC CONCR
	0110/0257	LEN=0060 INSTALLED UNKN
	027405 FT	2 0 48010 0 01 0314+42
		BERGER RD
		(T430)
	5 0110/0000	LENGTH(AH 2554 BK 2581)
	0100/2485	BMS EN 48/2012/0100/2475
		2 0 48010 0 01 0313+73
		T. LEHIGH RIV
	0100/2475	BMS BG 48/2012/0100/2475

EXTRACT DATE: 12/28/2024 ROADWAY MANAGEMENT SYSTEM PAGE NUMBER: 300
PRINT DATE: 12/30/2024 SLD COUNTY/SR - ANNUAL PRINT COUNTY: NORTHAMPTON

DIR: B TOTAL LEN: 9.100 MI. DIST: 05-5 SR: 2012
LEFT MUN: WILLIAMS T RIGHT MUN: WILLIAMS T

PARK PL
(TWP)

0100/1070

ISLAND CT
(TWP)

0100/0265
024824 FT

2 0 48010 0 01 0258+90 021911 FT
REDINGTON RD
(SR2014 SEG 0110/2747) 0090/0000

0100/1800	024 "DIA CIRC METAL LEN=0040 INSTALLED 1998
0100/1613	024 "DIA CIRC METAL LEN=0035 INSTALLED 1997
0100/1387	018 "DIA CIRC METAL LEN=0030 INSTALLED UNKN
0100/1109	036 "DIA CIRC METAL LEN=0030 INSTALLED UNKN
0100/0585	018 "DIA CIRC METAL LEN=0030 INSTALLED UNKN
0100/0400	018 "DIA CIRC METAL LEN=0035 INSTALLED UNKN
024824 FT	2 0 48010 0 01 0288+80 024 "DIA CIRC METAL LEN=0040 INSTALLED UNKN
NC ISLAND PARK RD TUMBLE CREEK RD (SR2010 SEG 0010/0000)	
0100/0000	LENGTH(AH 2581 BK 2913)
0090/2123	024 "DIA CIRC METAL LEN=0040 INSTALLED UNKN
0090/1829	018 "DIA CIRC METAL LEN=0075 INSTALLED UNKN
0090/1159	WILLIAMS LOWER SAUCON T 018 "DIA CIRC METAL LEN=0038 INSTALLED UNKN
0090/0930	015 "DIA CIRC METAL LEN=0025 INSTALLED UNKN
0090/0634	018 "DIA CIRC METAL LEN=0040 INSTALLED UNKN
0090/0355	018 "DIA CIRC METAL LEN=0035 INSTALLED UNKN
0090/0332	021 "H 15 "W METAL ARCH LEN=0030 INSTALLED 1999
0090/0036 021911 FT	
0090/0000	LENGTH(AH 2913 BK 3483) 015 "DIA CIRC METAL LEN=0035 INSTALLED UNKN
0080/3290	015 "DIA CIRC METAL LEN=0035 INSTALLED UNKN
0080/2613	BUTTERMILK RD

EXTRACT DATE: 12/28/2024 ROADWAY MANAGEMENT SYSTEM PAGE NUMBER: 299
PRINT DATE: 12/30/2024 SLD COUNTY/SR - ANNUAL PRINT COUNTY: NORTHAMPTON

DIR: B TOTAL LEN: 9.100 MI. DIST: 05-5 SR: 2012
LEFT MUN: LOWER SAUCON T RIGHT MUN: LOWER SAUCON T

HELMS RD
(T406)

018428 FT

0070/1416

016852 FT

014181 FT

0080/2215 (T404)

018 "DIA CIRC METAL
LEN=0030 INSTALLED UNKN
0080/1110
0080/0785 BMSSEN 48/2012/0080/0771
0 0 00000 0 00 0000+00

0080/0771
BMSBG 48/2012/0080/0771
024 "DIA CIRC METAL
LEN=0033 INSTALLED UNKN
018428 FT 2 0 48010 0 01 0224+36

LOWER SAUCON RD
(SR2001 SEG 0090/3578)
NC LOWER SAUCON RD
0080/0000 LENGTH(AH 3483 BK 1576)

015 "DIA CIRC METAL
LEN=0024 INSTALLED 1997
024 "DIA CIRC METAL
LEN=0035 INSTALLED UNKN
0070/1290
0070/0977

018 "DIA CIRC METAL
LEN=0100 INSTALLED UNKN
015 "DIA CIRC CONCR
LEN=0060 INSTALLED UNKN
0070/0600
0070/0064
016852 FT 2 0 48010 0 01 0209+42

COUNTRYSIDE LN
(T398)
0070/0000 LENGTH(AH 1576 BK 2671)

024 "DIA CIRC CONCR
LEN=0040 INSTALLED UNKN
0060/2040
0060/1992 BMSSEN 48/2012/0060/1414
0 0 00000 0 00 0000+00

SR 0078 EB
BMSBG 48/2012/0060/1414
018 "DIA CIRC CONCR
LEN=0040 INSTALLED UNKN
0060/1478
0060/1129
SHERRY HILL RD

(CITY)
0060/1015

014181 FT 2 0 48010 0 01 0179+54
0060/0000 LENGTH(AH 2671 BK 1960)
018 "DIA CIRC METAL
LEN=0040 INSTALLED UNKN
0050/1574
SEVERN LN

(PRDR)
0050/1126
018 "DIA CIRC METAL

EXTRACT DATE: 12/28/2024 ROADWAY MANAGEMENT SYSTEM PAGE NUMBER: 298
PRINT DATE: 12/30/2024 SLD COUNTY/SR - ANNUAL PRINT COUNTY: NORTHAMPTON

DIR: B TOTAL LEN: 9.100 MI. DIST: 05-5 SR: 2012
LEFT MUN: LOWER SAUCON T RIGHT MUN: LOWER SAUCON T

	012221 FT	0050/0587	LEN=0035	INSTALLED UNKN
		018 "DIA	CIRC METAL	
		0050/0168	LEN=0050	INSTALLED UNKN
		012221 FT	2 0 48010 0 01 0159+94	
		0050/0000	LENGTH(AH 1960 BK 2491)	
		018 "DIA	CIRC METAL	
		0040/2183	LEN=0029	INSTALLED UNKN
		018 "DIA	CIRC METAL	
		0040/1887	LEN=0027	INSTALLED UNKN
		018 "DIA	CIRC METAL	
		0040/1609	LEN=0028	INSTALLED UNKN
		015 "DIA	CIRC METAL	
		0040/1210	LEN=0070	INSTALLED UNKN
		CABIN LN		
		0040/0628	(PRDR)	
		024 "DIA	CIRC METAL	
		0040/0496	LEN=0027	INSTALLED UNKN
		021 "DIA	CIRC METAL	
		0040/0315	LEN=0020	INSTALLED 2000
		CABIN LN		
		0040/0303	(PRDR)	
		009730 FT	2 0 48010 0 01 0135+15	
		RINGHOFFER RD		
		0040/0000	LENGTH(AH 2491 BK 3360)	
		024 "H 00 "W	MULT METAL	
		0030/3262	LEN=0025	INSTALLED UNKN
		018 "DIA	CIRC METAL	
		0030/2985	LEN=0025	INSTALLED UNKN
		012 "DIA	CIRC METAL	
		0030/2809	LEN=0030	INSTALLED UNKN
		018 "DIA	CIRC METAL	
		0030/2508	LEN=0035	INSTALLED UNKN
		018 "DIA	CIRC METAL	
		0030/2371	LEN=0035	INSTALLED UNKN
		0030/1835	(APRA) BETHLEHEM LANDFI	
		024 "DIA	CIRC CONCR	
		0030/1580	LEN=0040	INSTALLED UNKN
		018 "DIA	CIRC METAL	
		0030/1320	LEN=0052	INSTALLED UNKN
		024 "H 72 "W	CONC STRUCT	
		0030/0825	LEN=0060	INSTALLED UNKN
		018 "DIA	CIRC CONCR	
		0030/0481	LEN=0040	INSTALLED UNKN
		018 "DIA	CIRC CONCR	
		0030/0165	LEN=0035	INSTALLED UNKN
		006370 FT	2 0 48010 0 01 0100+25	
		0030/0000	LENGTH(AH 3360 BK 3518)	
		018 "DIA	CIRC CONCR	

BETHLEHEM LANDFILL DR
(PRDR)

EXTRACT DATE: 12/28/2024 ROADWAY MANAGEMENT SYSTEM PAGE NUMBER: 297
PRINT DATE: 12/30/2024 SLD COUNTY/SR - ANNUAL PRINT COUNTY: NORTHAMPTON

DIR: B TOTAL LEN: 9.100 MI. DIST: 05-5 SR: 2012
LEFT MUN: LOWER SAUCON T RIGHT MUN: LOWER SAUCON T

Station	Length	Material	Notes
0020/3386	LEN=0040	INSTALLED UNKN	
0020/2940	LEN=0030	INSTALLED UNKN	
0020/2455	LEN=0035	INSTALLED UNKN	
0020/2330	LEN=0027	INSTALLED UNKN	
0020/1292	LEN=0030	INSTALLED UNKN	
0020/1205	LEN=0055	INSTALLED UNKN	
0020/1061	LEN=0040	INSTALLED UNKN	
0020/0841	LEN=0025	INSTALLED UNKN	
0020/0648	LEN=0040	INSTALLED UNKN	
002852 FT	2 0 48010 0 01 0066+51		
0020/0000	LEN=0040	INSTALLED 1997	
0010/1973	LEN=0035	INSTALLED UNKN	
0010/1599	LEN=0030	INSTALLED UNKN	
0010/1380	LEN=0030	INSTALLED UNKN	
0010/1268	LEN=0050	INSTALLED UNKN	
0010/0650	LEN=0055	INSTALLED UNKN	
0010/0330	LEN=0075	INSTALLED UNKN	
000000 FT	2 0 48010 0 00 0039+91		
0010/0086	LEN=0086	INSTALLED UNKN	
000000 FT	2 0 48010 0 00 0039+91		
0010/0000	LEN=0000	INSTALLED UNKN	

SKYLINE RD (CITY)

TO 2014/0030 SH (CONN)

NC AP

PLEBUTTER RD SHIMERSVILLE RD

(SR2014 SEG 0031/0427)

(SR2014 SEG 0030/0421)

MFC BEGIN = D

LENGTH(AH 2852 BK 0000)

EXTRACT DATE: 12/28/2024 ROADWAY MANAGEMENT SYSTEM PAGE NUMBER: 296
PRINT DATE: 12/30/2024 SLD COUNTY/SR - ANNUAL PRINT COUNTY: NORTHAMPTON

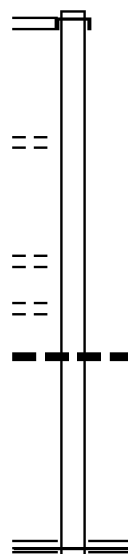
DIR: B TOTAL LEN: .784 MI. DIST: 05-5 SR: 2011
LEFT MUN: BETHLEHEM TOWNSHIP T RIGHT MUN: BETHLEHEM TOWNSHIP T

GREEN POND RD 004137 FT
(SR2028 SEG 0060/0000) 0020/1627

REXFORD DR
(TWP) 0020/0254
002510 FT

TUSKETEE DR
(TWP) 0010/1860
KING CHARLES BL
(TWP) 0010/1420

000000 FT



004137 FT
INTER-AHD FARMERSVILLE RD
0020/1627 (SR2028 SEG 0060/0000)

002510 FT 2 0 48016 0 00 0025+00
5 0020/0000 LENGTH(AH 1627 BK 2510)

0010/1149 018"H 90"W CON BOX CUL
LEN=0050 INSTALLED UNKN

000000 FT 2 0 48016 0 00 0000+00
NC FARMERSVILLE RD

EASTON AV
(SR2020 SEG 0100/0000)
MFC BEGIN = D
5 0010/0000 LENGTH(AH 2510 BK 0000)

EXTRACT DATE: 12/28/2024 ROADWAY MANAGEMENT SYSTEM PAGE NUMBER: 295
 PRINT DATE: 12/30/2024 SLD COUNTY/SR - ANNUAL PRINT COUNTY: NORTHAMPTON
 DIR: B TOTAL LEN: 1.945 MI. DIST: 05-5 SR: 2010
 LEFT MUN: WILLIAMS T RIGHT MUN: WILLIAMS T

010270 FT



010270 FT MORGAN HILL RD
 0040/3896 (SR2005 SEG 0040/0000)
 CIDER PRESS RD
 (T412)
 NC TEXAS RD
 TEXAS RD
 0040/3213 (T411)
 024 " DIA CIRC METAL
 0040/2705 LEN=0050 INSTALLED UNKN
 018 " DIA CIRC CONCR
 0040/2100 LEN=0050 INSTALLED UNKN
 012 " DIA CIRC METAL

EXTRACT DATE: 12/28/2024 ROADWAY MANAGEMENT SYSTEM PAGE NUMBER: 294
PRINT DATE: 12/30/2024 SLD COUNTY/SR - ANNUAL PRINT COUNTY: NORTHAMPTON

DIR: B TOTAL LEN: 1.945 MI. DIST: 05-5 SR: 2010
LEFT MUN: WILLIAMS T RIGHT MUN: WILLIAMS T

GAFFNEY HILL RD
(TWP)

0040/0364
006374 FT

PAULYNNE LN
(TWP)

0030/1141

004928 FT

SPRINGWATER CT
(TWP)

0020/0000

002492 FT

000000 FT

0040/1337 LEN=0050 INSTALLED UNKN

0040/0567 BROTZMAN DR
(PRDR)
018 "DIA CIRC METAL
LEN=0031 INSTALLED UNKN
NC CIDER PRESS RD

006374 FT 2 0 48102 0 00 0067+55
0040/0000 LENGTH(AH 3896 BK 1446)
024 "DIA CIRC METAL
LEN=0044 INSTALLED 1997

0030/1130 024 "DIA CIRC METAL
LEN=0045 INSTALLED UNKN
ALBIE LN
0030/0627 (T446)

004928 FT 2 0 48102 0 00 0049+42
NC GAFFNEY HILL RD
GAFFNEY HILL RD
(T414)
0030/0000 LENGTH(AH 1446 BK 2436)

0020/1448 018 "DIA CIRC METAL
LEN=0031 INSTALLED UNKN
0020/0921 018 "DIA CIRC METAL
LEN=0060 INSTALLED UNKN
0020/0576 018 "DIA CIRC METAL
LEN=0045 INSTALLED UNKN
002492 FT 2 0 48102 0 00 0025+67

0020/0000 036 "DIA CIRC METAL
LEN=0036 INSTALLED UNKN
LENGTH(AH 2436 BK 2492)

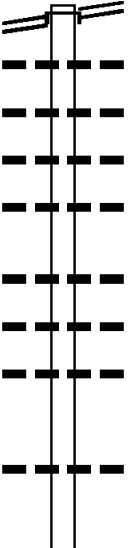
0010/1774 028 "DIA CIRC METAL
LEN=0030 INSTALLED 2006
0010/1227 018 "DIA CIRC METAL
LEN=0040 INSTALLED UNKN
0010/0695 018 "DIA CIRC METAL
LEN=0031 INSTALLED UNKN
0010/0222 018 "DIA CIRC METAL
LEN=0045 INSTALLED UNKN
000000 FT 2 0 48102 0 00 0000+00

NC TUMBLE CREEK RD
ISLAND PARK RD
(SR2012 SEG 0100/0000)
MFC BEGIN = E
0010/0000 LENGTH(AH 2492 BK 0000)

DIR: N TOTAL LEN: .945 MI. DIST: 05-5 SR: 2009
LEFT MUN: BETHLEHEM TOWNSHIP T RIGHT MUN: BETHLEHEM TOWNSHIP T

EXTRACT DATE: 12/28/2024 ROADWAY MANAGEMENT SYSTEM PAGE NUMBER: 292
PRINT DATE: 12/30/2024 SLD COUNTY/SR - ANNUAL PRINT COUNTY: NORTHAMPTON

DIR: B TOTAL LEN: 2.446 MI. DIST: 05-5 SR: 2008
LEFT MUN: WILLIAMS T RIGHT MUN: WILLIAMS T

012917 FT		012917 FT	
MORGAN HILL RD		INTER-AHD	
(SR2005 SEG 0010/2486)		SPRINGFIELD RD	
0050/2888		(T417)	
		MORGAN HILL RD	
		(SR2005 SEG 0010/2486)	
		036 "DIA CIRC METAL	
		LEN=0043 INSTALLED UNKN	
		018 "DIA CIRC METAL	
		LEN=0041 INSTALLED UNKN	
		018 "DIA CIRC METAL	
		LEN=0038 INSTALLED UNKN	
		018 "DIA CIRC METAL	
		LEN=0040 INSTALLED UNKN	
010029 FT		018 "DIA CIRC METAL	
		LEN=0037 INSTALLED UNKN	
		018 "DIA CIRC METAL	
		LEN=0042 INSTALLED UNKN	
		024 "DIA CIRC METAL	
		LEN=0052 INSTALLED UNKN	
		2 0 48122 0 00 0100+74	
		5 0050/0000 LENGTH(AH 2888 BK 2532)	
		018 "DIA CIRC METAL	
		LEN=0038 INSTALLED UNKN	
		0040/2123	

EXTRACT DATE: 12/28/2024 ROADWAY MANAGEMENT SYSTEM PAGE NUMBER: 291
PRINT DATE: 12/30/2024 SLD COUNTY/SR - ANNUAL PRINT COUNTY: NORTHAMPTON

DIR: B TOTAL LEN: 2.446 MI. DIST: 05-5 SR: 2008
LEFT MUN: WILLIAMS T RIGHT MUN: WILLIAMS T

			0040/0857	021 "DIA CIRC METAL LEN=0040 INSTALLED 2001
007497 FT			007497 FT	2 0 48122 0 00 0075+42
			0040/0000	LENGTH(AH 2532 BK 2184) 018 "DIA CIRC METAL
			0030/1834	LEN=0030 INSTALLED UNKN
			0030/1661	018 "DIA CIRC METAL
			0030/1301	LEN=0030 INSTALLED UNKN 018 "DIA CIRC METAL
				LEN=0037 INSTALLED UNKN
			0030/0226	036"H 00"W MULT CONCR LEN=0038 INSTALLED UNKN
005313 FT			005313 FT	2 0 48122 0 00 0053+58
				021 "DIA CIRC METAL
				LEN=0057 INSTALLED 1996
				BUTTERMILK RD
			0030/0000	(T404) LENGTH(AH 2184 BK 2615)
			0020/1559	021 "DIA CIRC METAL LEN=0030 INSTALLED 2001
			0020/1231	018 "DIA CIRC METAL
			0020/0798	LEN=0031 INSTALLED UNKN
				028"H 20"W METAL ARCH
002698 FT			002698 FT	LEN=0050 INSTALLED 1999
			0020/0000	2 0 48122 0 00 0026+71
				LENGTH(AH 2615 BK 2698)
			0010/2546	021"H 15"W METAL ARCH
				LEN=0046 INSTALLED 1997
			0010/1677	021 "DIA CIRC METAL LEN=0040 INSTALLED 2000
KICHLINE RD (T406)			0010/1671	
			0010/0237	028"H 00"W MULT PLSTIC LEN=0030 INSTALLED 2003
000000 FT			000000 FT	2 0 48122 0 00 0000+00
			NC HE	XENKOPF RD
				RAUBSVILLE RD
				(SR2006 SEG 0120/1474)
				MFC BEGIN = E
			0010/0000	LENGTH(AH 2698 BK 0000)

EXTRACT DATE: 12/28/2024 ROADWAY MANAGEMENT SYSTEM PAGE NUMBER: 290
PRINT DATE: 12/30/2024 SLD COUNTY/SR - ANNUAL PRINT COUNTY: NORTHAMPTON

DIR: B TOTAL LEN: 1.062 MI. DIST: 05-5 SR: 2007
LEFT MUN: BETHLEHEM TOWNSHIP T RIGHT MUN: BETHLEHEM TOWNSHIP T

005605 FT

005605 FT FREEMANSBURG AV
0022/2886 (SR2018 SEG 0072/0645)

0022/2079 018 "DIA CIRC CONCR
LEN=0040 INSTALLED UNKN
0022/1970 018"H 18"W UNKN CONC
LEN=0060 INSTALLED UNKN

002719 FT

0022/0012 BMS EN 48/2007/0022/0000
002719 FT 0 0 0000 0 00 0000+00

5 0022/0000 TR. LEHIGH RV
BMSBG 48/2007/0022/0000
LENGTH(AH 2886 BK 2719)

0010/2689 012 "DIA CIRC METAL
LEN=0029 INSTALLED UNKN
PA 33 NB

0010/2490 OP ID 48/0033/0006/1279
PA 33 SB

0010/2390 OP ID 48/0033/0007/1246
018 "DIA CIRC METAL

0010/2353 LEN=0050 INSTALLED UNKN
018 "DIA CIRC METAL

0010/2221 LEN=0031 INSTALLED UNKN
018 "DIA CIRC METAL

0010/1761 LEN=0035 INSTALLED UNKN
UNKNOWN RD

0010/1426 (PRDR)
048"H 00"W MULT METAL

0010/1273 LEN=0052 INSTALLED UNKN
TR. LEHIGH RV

0010/1191 STRUCTURE LENGTH 17 FT
BMSID 48/2007/0010/1240

0010/0675 TR. LEHIGH RV
STRUCTURE LENGTH 17 FT
BMSID 48/2007/0010/0639

0010/0630 048"H 00"W MULT METAL
LEN=0060 INSTALLED UNKN

PA FISH & BOAT COMM.
0010/0174 (GOVT)

000000 FT

000000 FT 2 0 48065 0 00 0000+00
NC HOPE RD

INTER-BK UNKNOWN RD
(TWP)

5 0010/0000 MFC BEGIN = E

LENGTH(AH 2719 BK 0000)

DIR: B TOTAL LEN: 9.830 MI. DIST: 05-5 SR: 2006
LEFT MUN: WILLIAMS T RIGHT MUN: WILLIAMS T

STATION	TYPE	DATE	TIME	LOCATION	DESCRIPTION	REMARKS
CANAL RD	INTER-AHD	051902	FT			
(TWP)		0221/0427				
DELAWARE DR		051575	FT			
(SR0611 SEG 0050/3244)		0221/0136				
EDWARD ST		0221/0096				
(T442)		051475	FT			
018 "DIA CIRC METAL						
LEN=0040 INSTALLED UNKN						
2 0 48006 0 02 0517+40						
KIEFER ST						
(T434)						
KIEFER ST						
(T420)						
MFC BEGIN = D						
LENGTH(AH 0427 BK 2045)		0221/0000				
FLAGLER ST		0210/1452				
(T437)						
		049430	FT			
		0210/0590				
		0210/0164				
		049430	FT			
		0210/0000				
		0200/3029				
		0200/2177				
		0200/2088				
		0200/2031				
		0200/1808				
		0200/1008				
		0200/0715				
		0200/0518				
BOURDON TE						
(TWP)						

DIR: B TOTAL LEN: 9.830 MI. DIST: 05-5 SR: 2006
LEFT MUN: WILLIAMS T RIGHT MUN: WILLIAMS T

EXTRACT DATE: 12/28/2024 ROADWAY MANAGEMENT SYSTEM PAGE NUMBER: 287
PRINT DATE: 12/30/2024 SLD COUNTY/SR - ANNUAL PRINT COUNTY: NORTHAMPTON

DIR: B TOTAL LEN: 9.830 MI. DIST: 05-5 SR: 2006
LEFT MUN: WILLIAMS T RIGHT MUN: WILLIAMS T

MORGAN HILL RD
(SR2005 SEG 0010/0000) 0170/1401

037954 FT

035248 FT

BUTTERMILK RD
(T404)

0150/0325

032702 FT

0170/2898	018 "DIA CIRC METAL LEN=0018 INSTALLED UNKN
0170/1811	STOUDTS LN (TWP)
0170/1429	018 "DIA CIRC METAL LEN=0026 INSTALLED UNKN
0170/1272	BMS EN 48/2006/0170/1250 0 0 00000 0 00 0000+00 TR.FREYS RUN
0170/1250	BMSBG 48/2006/0170/1250
0170/0523	018 "DIA CIRC METAL LEN=0019 INSTALLED UNKN
037954 FT	2 0 48006 0 02 0381+12
0170/0000	LENGTH(AH 3169 BK 2706) 024 "DIA CIR PLASTIC LEN=0021 INSTALLED UNKN
0160/2240	
0160/1427	DURHAM RD (SR2003 SEG 0030/2047) 018 "DIA CIRC METAL LEN=0036 INSTALLED UNKN
0160/1318	
0160/0638	018 "DIA CIRC METAL LEN=0018 INSTALLED UNKN
035248 FT	2 0 48006 0 02 0353+86
0160/0000	LENGTH(AH 2706 BK 2546) 018 "DIA CIRC METAL LEN=0028 INSTALLED UNKN
0150/2120	
0150/0700	024 "DIA CIR UNKNOWN LEN=0028 INSTALLED 2001 BMS EN 48/2006/0150/0555
0150/0579	BRIDGE POSTED (TONS) 0 0 00000 0 00 0000+00 SGL 20 COMB FREYS RUN
0150/0555	BMSBG 48/2006/0150/0555
0150/0267	036 "H 00 "W MULT METAL LEN=0028 INSTALLED UNKN
032702 FT	2 0 48006 0 02 0328+69

DIR: B TOTAL LEN: 9.830 MI. DIST: 05-5 SR: 2006
LEFT MUN: WILLIAMS T RIGHT MUN: WILLIAMS T

EXTRACT DATE: 12/28/2024 ROADWAY MANAGEMENT SYSTEM PAGE NUMBER: 285
PRINT DATE: 12/30/2024 SLD COUNTY/SR - ANNUAL PRINT COUNTY: NORTHAMPTON

DIR: B TOTAL LEN: 9.830 MI. DIST: 05-5 SR: 2006
LEFT MUN: LOWER SAUCON T RIGHT MUN: LOWER SAUCON T

				0110/0740	018 "DIA CIRC CONCR LEN=0042 INSTALLED UNKN
	023856 FT			023856 FT	2 0 48006 0 00 0239+12
				0110/0000	LENGTH(AH 1399 BK 2801)
				0100/2801	018 "DIA CIRC CONCR LEN=0049 INSTALLED UNKN
				0100/2500	018 "DIA CIRC METAL LEN=0035 INSTALLED UNKN
				0100/2216	018 "DIA CIRC CONCR LEN=0055 INSTALLED UNKN
RIDGE DR (TWP)	0100/2189	==			
				0100/0317	024 "DIA CIRC CONCR LEN=0046 INSTALLED UNKN
	021055 FT			021055 FT	2 0 48006 0 00 0211+11
LOWER SAUCON RD (SR2001 SEG 0070/0000)	0100/0000	==		0100/0000	LOWER SAUCON RD (T567)
				0090/3124	LENGTH(AH 2801 BK 3125) BMS EN 48/2006/0090/3101
				0090/3101	0 0 00000 0 00 0000+00 TR. SAUCON CK BMS BG 48/2006/0090/3101
				0090/2389	018 "DIA CIRC CONCR LEN=0038 INSTALLED UNKN
				0090/2209	018 "DIA CIRC METAL LEN=0035 INSTALLED UNKN
DAIRY LN (PRDR)	0090/2089	==			
				0090/2058	024 "DIA CIRC METAL LEN=0035 INSTALLED UNKN
BART GARDENS DR (T438)	0090/1946	==			
				0090/1579	018 "DIA CIRC METAL LEN=0041 INSTALLED UNKN
				0090/1438	018 "DIA CIRC METAL LEN=0041 INSTALLED UNKN
				0090/1049	018 "DIA CIRC METAL LEN=0045 INSTALLED UNKN
				0090/0907	036 "DIA CIRC METAL LEN=0052 INSTALLED UNKN
				0090/0740	024 "DIA CIRC CONCR LEN=0060 INSTALLED UNKN
					024 "DIA CIRC CONCR

EXTRACT DATE: 12/28/2024 ROADWAY MANAGEMENT SYSTEM PAGE NUMBER: 284
PRINT DATE: 12/30/2024 SLD COUNTY/SR - ANNUAL PRINT COUNTY: NORTHAMPTON

DIR: B TOTAL LEN: 9.830 MI. DIST: 05-5 SR: 2006
LEFT MUN: LOWER SAUCON T RIGHT MUN: LOWER SAUCON T

COUNTRYSIDE LN
(T398)

017930 FT

0080/1511

2 0 48006 0 00 0156+33 015583 FT
RINGHOFFER RD
(T400)

0080/0000

012877 FT

PRIVATE DR
(PRDR)

0060/2547

PRIVATE DR
(PRDR)
PRIVATE DR
(PRDR)

0060/1579

0060/1167

0090/0189 LEN=0045 INSTALLED UNKN
017930 FT 2 0 48006 0 00 0179+38
5 0090/0000 LENGTH(AH 3125 BK 2347)

0080/1494 036 "DIA CIRC METAL
LEN=0065 INSTALLED UNKN
I-78
0080/1010 OP ID 48/0078/0684/1835
I-78
0080/0864 OP ID 48/0078/0685/1664

015583 FT

5 0080/0000 LENGTH(AH 2347 BK 2706)
0070/2702 BMSSEN 48/2006/0070/2668
0 0 00000 0 00 0000+00
EAST BRANCH SAUCON CREE
0070/2668 BMSBG 48/2006/0070/2668

0070/2000 018 "DIA CIRC METAL
LEN=0035 INSTALLED UNKN
012 "DIA CIRC METAL
0070/1902 LEN=0040 INSTALLED UNKN
048 "DIA CIRC CONCR
0070/1360 LEN=0110 INSTALLED UNKN

0070/0623 018 "DIA CIRC METAL
LEN=0060 INSTALLED UNKN
018 "DIA CIRC METAL
0070/0453 LEN=0052 INSTALLED UNKN
012877 FT 2 0 48006 0 00 0129+25
BEECHWOOD CT

5 0070/0000 LENGTH(AH 2706 BK 3065)
018 "DIA CIRC METAL
0060/2991 LEN=0040 INSTALLED UNKN
018 "DIA CIRC METAL
0060/2549 LEN=0050 INSTALLED UNKN
0060/2547 (APRA) TUBE CITY IMS

0060/1579 (APRA) EASTERN ENGINEER

0060/1167 (APRA) MFS INC
018 "DIA CIRC METAL
0060/0974 LEN=0056 INSTALLED UNKN

EXTRACT DATE: 12/28/2024 ROADWAY MANAGEMENT SYSTEM PAGE NUMBER: 283
PRINT DATE: 12/30/2024 SLD COUNTY/SR - ANNUAL PRINT COUNTY: NORTHAMPTON

DIR: B TOTAL LEN: 9.830 MI. DIST: 05-5 SR: 2006
LEFT MUN: LOWER SAUCON T RIGHT MUN: LOWER SAUCON T

009812 FT	==	0060/0257	018 "DIA CIRC METAL
		009812 FT	LEN=0041 INSTALLED UNKN
			2 0 48006 0 00 0098+80
			MOCKINGBIRD HILL RD
			(T388)
		0060/0000	LENGTH(AH 3065 BK 1357)
		0050/1300	018 "DIA CIRC METAL
			LEN=0038 INSTALLED UNKN
		0050/1179	018"H 60"W CON BOX CUL
			LEN=0038 INSTALLED UNKN
		0050/0883	036 "DIA CIRC METAL
			LEN=0030 INSTALLED UNKN
008455 FT		0050/0573	CHURCH LN
		008455 FT	(PRDR)
		0050/0000	2 0 48006 0 00 0084+87
			LENGTH(AH 1357 BK 2479)
			LOWER SAUCON
		0040/2063	BETHLEHEM CITY C
			CEMETERY LN
		0040/1845	(TWP)
		0040/1795	018 "DIA CIRC METAL
			LEN=0032 INSTALLED UNKN
			I-78 WB
		0040/1048	OP ID 48/0078/0671/0238
			I-78 EB
		0040/0858	OP ID 48/0078/0670/0147
			WILHELM RD
		0040/0825	(TWP)
		0040/0622	018 "DIA CIRC METAL
			LEN=0032 INSTALLED UNKN
		0040/0393	018 "DIA CIRC METAL
			LEN=0032 INSTALLED UNKN
		0040/0347	WASHBURN LN
			(TWP)
		0040/0223	018 "DIA CIRC METAL
		005976 FT	LEN=0032 INSTALLED UNKN
2 0 48006 0 00 0060+15 005976 FT			BETHLEHEM CITY
CHERRY LN			HELLERTOWN B
(SR3006 SEG 0010/2572) 0040/0000		0040/0000	LENGTH(AH 2479 BK 1487)
			CHELSEA LN
		0030/1249	(PRDR)
		0030/1218	018 "DIA CIRC METAL
			LEN=0040 INSTALLED 2006
		0030/0584	MORNING STAR
			(TWP)
STONEWOOD LN			
(PRDR)			
2 0 48006 0 00 0044+90 004489 FT		004489 FT	

EXTRACT DATE: 12/28/2024 ROADWAY MANAGEMENT SYSTEM PAGE NUMBER: 282
PRINT DATE: 12/30/2024 SLD COUNTY/SR - ANNUAL PRINT COUNTY: NORTHAMPTON

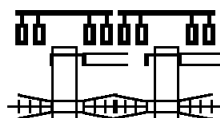
DIR: B TOTAL LEN: 9.830 MI. DIST: 05-5 SR: 2006
LEFT MUN: HELLERTOWN B RIGHT MUN: HELLERTOWN B

HIGH ST (CITY)	0030/0000	==	5 0030/0000	LENGTH(AH 1487 BK 1926)
				APPLE ST
LEONARD ST (CITY)	0020/1342	==	0020/1456	(CITY)
			0020/1052	WILSON AV
			0020/0672	(CITY)
			0020/0296	MILLER ST
			002563 FT	(CITY)
				PHILLIPS ST
				2 0 48006 0 00 0025+62
				LINDEN AV
			5 0020/0000	(CITY)
				LENGTH(AH 1926 BK 2563)
			0010/2261	THOMAS AV
THOMAS AV (BORO)	0010/2222	==		(BORO)
			0010/2216	018 "DIA CIRC METAL
				LEN=0033 INSTALLED UNKN
			0010/1823	CENTER ST
THIRD AV (BORO)				(BORO)
LOIS ST (BORO)	0010/1650	==		
CHESTNUT ST (BORO)	0010/1454	==		
			0010/1422	CHESTNUT ST
FOUNDRY ST (BORO)	0010/1203	==		(BORO)
DEPOT ST (BORO)	0010/1027	==		
UNNAMED AL (BORO)	0010/0835	==	0010/1027	DEPOT ST
				(BORO)
			0010/0720	NORTHAMPTON ST
UNNAMED AL (BORO)	0010/0375	==		(BORO)
			0010/0139	018 "DIA CIRC CONCR
			000000 FT	LEN=0032 INSTALLED UNKN
				2 0 48006 0 00 0000+00
				NC EA STON RD
				MAIN ST
				(SR0412 SEG 0070/0217)
				MFC BEGIN = D
			5 0010/0000	LENGTH(AH 2563 BK 0000)

EXTRACT DATE: 12/28/2024 ROADWAY MANAGEMENT SYSTEM PAGE NUMBER: 281
PRINT DATE: 12/30/2024 SLD COUNTY/SR - ANNUAL PRINT COUNTY: NORTHAMPTON

DIR: B TOTAL LEN: 6.185 MI. DIST: 05-5 SR: 2005
LEFT MUN: EASTON CITY C RIGHT MUN: EASTON CITY C

LARRY HOLMES DR
(SR0611 SEG 0180/0000)
SR 0611 SH
(SR0611 SEG 0181/0000)
(SR0611 SEG 0180/0000)
032653 FT
INTER-AHD
0135/0180
NORFOLK SOUTHERN
OVERPASS IS RR X-ING 0135/0122



032655 FT
INTER-AHD
LARRY HOLMES DR
(SR0611 SEG 0180/0000)
SR 0611 SH
(SR0611 SEG 0181/0000)
(SR0611 SEG 0180/0000)
0134/0226
NORFOLK SOUTHERN
OVERPASS IS RR X-ING 0134/0158

EXTRACT DATE: 12/28/2024 ROADWAY MANAGEMENT SYSTEM PAGE NUMBER: 280
PRINT DATE: 12/30/2024 SLD COUNTY/SR - ANNUAL PRINT COUNTY: NORTHAMPTON

DIR: B TOTAL LEN: 6.185 MI. DIST: 05-5 SR: 2005
LEFT MUN: EASTON CITY C RIGHT MUN: EASTON CITY C

0 0 00000 0 00 0325+45 032473 FT
CANAL ST
(CITY)

MFC BEGIN = B
LENGTH(AH 0180 BK 1090) 0135/0000

031383 FT

LC TO MADISON AV
(CONN)
MADISON ST
(CITY)
ORCHARD ST
(CITY)
SAINT JOSEPH ST
(CITY)
HOLT ST
(CITY)
WEST NESQUEHONING ST
(CITY)
COOPER ST
(CITY)
WILKES-BARRE ST
(CITY)
BURR ST
(CITY)
KLEINHANS ST
(CITY)

0121/1890

0121/1803

0121/1592

0121/1434

0121/1280

0121/1120

0121/0960

0121/0800

0121/0660

0121/0517

BERWICK ST
(CITY)

0121/0352

PAT VULCANO WY
(CITY)

0121/0187

2 0 48008 0 00 0298+88 029440 FT
PHILADELPHIA RD
(CITY)

NC SAINT JOHN ST
LINCOLN ST
(CITY)

SAINT JOHN ST
(CITY)

MFC BEGIN = B
LENGTH(AH 1943 BK 3355) 0121/0000
BIRD ST

032429 FT 0 0 00000 0 00 0000+00
CANAL ST
(CITY)

0134/0000 MFC BEGIN = B
LENGTH(AH 0226 BK 1090)

031339 FT 2 0 48008 0 00 0314+58
NC SMITH AV

0130/0000 MFC BEGIN = B
LENGTH(AH 1090 BK 1899)

0120/1763 MADISON ST
(CITY)

0120/1606 ORCHARD ST
(CITY)

0120/1440 SAINT JOSEPH ST
(CITY)

0120/1282 HOLT ST
(CITY)

0120/1122 WEST NESQUEHONING ST
(CITY)

0120/0967 COOPER ST
(CITY)

0120/0807 WILKES-BARRE ST
(CITY)

0120/0662 BURR ST
(CITY)

0120/0514 KLEINHANS ST
(CITY)

0120/0352 BERWICK ST
(CITY)

0120/0202 PAT VULCANO WY
(CITY)

2 0 48008 0 00 0298+88
029440 FT PHILADELPHIA RD
(CITY)

NC SAINT JOHN ST
LINCOLN ST
(CITY)

SAINT JOHN ST
(CITY)

0120/0000 MFC BEGIN = B
LENGTH(AH 1899 BK 3355)

EXTRACT DATE: 12/28/2024 ROADWAY MANAGEMENT SYSTEM PAGE NUMBER: 279
PRINT DATE: 12/30/2024 SLD COUNTY/SR - ANNUAL PRINT COUNTY: NORTHAMPTON

DIR: B TOTAL LEN: 6.185 MI. DIST: 05-5 SR: 2005
LEFT MUN: EASTON CITY C RIGHT MUN: EASTON CITY C

(CITY)	0110/3114	==			
MILTON ST					
(CITY)	0110/2874	==			
DAVIS ST					
(CITY)					
GRANT ST					GRANT ST
(CITY)	0110/2389	==	==	0110/2389	(CITY)
ROCK ST					
(CITY)	0110/2013	==			
WILLIAMS ST					
(CITY)	0110/1694	==	==	0110/1694	WILLIAMS ST
SEITZ ST					(CITY)
(CITY)	0110/1461	==			
PALMER ST					
(CITY)	0110/1358	==			
LINE ST					
(CITY)					
INDUSTRIAL DR (N)					
(CITY)	0110/1112	==			
BELMONT ST					
(TWP)	0110/0789	==			
TO 8016/0250 SH				0110/0624	EASTON CITY
(CONN)					WILLIAMS T
	0110/0150	==	==	0110/0150	FROM RAMP B-1 RD
					(GOVT)
					(APRA) RAMP TO PA VIA I
					RAMP C-1 RD
					(SR8016 SEG 0250/0000)
					RAMP B-1 RD (FROM 78 WB
					(GOVT)
				0110/0057	
	026085 FT			026085 FT	2 0 48008 0 00 0261+69
				NC PH	ILADELPHIA RD
				0110/0000	LENGTH(AH 3355 BK 0601)
				0100/0526	BMS EN 48/2005/0100/0344
					0 0 00000 0 00 0000+00
					I-78
				0100/0312	BMSBG 48/2005/0100/0344
					(APRA) RAMP TO NJ VIA I
					RAMP C-2 RD
					(SR8016 SEG 0010/1066)
					RAMP B-2 RD (TO 78 EB)
					(GOVT)
				0100/0134	
	025484 FT			025484 FT	0 0 00000 0 00 0000+00
					MFC BEGIN = B
				0100/0000	LENGTH(AH 0601 BK 1640)
					CEDARVILLE RD
					(SR2016 SEG 0010/0000)
INDUSTRIAL DR				0090/1529	
(T423)	0090/1529	==	==	0090/1529	

EXTRACT DATE: 12/28/2024 ROADWAY MANAGEMENT SYSTEM PAGE NUMBER: 278
PRINT DATE: 12/30/2024 SLD COUNTY/SR - ANNUAL PRINT COUNTY: NORTHAMPTON

DIR: B TOTAL LEN: 6.185 MI. DIST: 05-5 SR: 2005
LEFT MUN: WILLIAMS T RIGHT MUN: WILLIAMS T

	023844 FT		023844 FT	2 0 48008 0 00 0239+27
				018 "DIA CIRC METAL
				LEN=0099 INSTALLED UNKN
				LENGTH(AH 1640 BK 2681)
				014 "DIA CAST IRON
				LEN=0099 INSTALLED UNKN
				CLUB HOUSE DR
				(TWP)
				036 "DIA CIRC METAL
				LEN=0029 INSTALLED UNKN
SPRING VALLEY RD (T441)	0080/1264			
WALTMAN LOOP LN (T451)	0080/0627			
	021163 FT			SCHULER LN
				(T456)
				2 0 48008 0 00 0211+86
				MOYERS LN
				(T424)
				LEN=0099 INSTALLED UNKN
MORVALE RD (T419)	0070/1046			
				ECHO RIDGE LN
				(TWP)
				018 "DIA CIRC METAL
				LEN=0032 INSTALLED UNKN
				2 0 48008 0 00 0194+80
				SKYLINE DR
				(T445)
				LENGTH(AH 1771 BK 1489)
				018 "DIA CIRC METAL
				LEN=0034 INSTALLED UNKN
				GRAND VIEW RD
				(T410)
				018 "DIA CIRC METAL
				LEN=0034 INSTALLED 1998
				018 "DIA CIRC METAL
				LEN=0034 INSTALLED UNKN
				2 0 48008 0 00 0179+35
				OLD WELL RD
				(T434)
				LEN=0060 INSTALLED UNKN
				LENGTH(AH 1489 BK 3014)

EXTRACT DATE: 12/28/2024 ROADWAY MANAGEMENT SYSTEM PAGE NUMBER: 277
PRINT DATE: 12/30/2024 SLD COUNTY/SR - ANNUAL PRINT COUNTY: NORTHAMPTON

DIR: B TOTAL LEN: 6.185 MI. DIST: 05-5 SR: 2005
LEFT MUN: WILLIAMS T RIGHT MUN: WILLIAMS T

		0054/1296	018 "DIA CIRC METAL LEN=0036 INSTALLED UNKN
		0054/0338 014889 FT	018 "DIA CIRC METAL LEN=0050 INSTALLED UNKN
2 0 48008 0 00 0148+26 014889 FT JEANETTE ST (T443)	0054/0000	0054/0000	LENGTH(AH 3014 BK 3470) 018 "DIA CIRC METAL LEN=0099 INSTALLED UNKN
		0050/3049	EDSWOOD TE (PRDR)
		0050/2941	
COLONNA DR (T448)	0050/2088		
DIEHL RD (T408)	0050/0804		
		0050/0335 011419 FT	MURRAY DR (T453)
2 0 48008 0 00 0114+10 011419 FT STAGE COACH DR (TWP)	0050/0000	0050/0000	LENGTH(AH 3470 BK 3420) 018 "DIA CIRC METAL LEN=0028 INSTALLED UNKN
		0040/3055	018 "DIA CIRC METAL LEN=0099 INSTALLED UNKN
		0040/2418	
WOODSHIRE DR (PRDR)	0040/1372		
FREDS CT (T459)	0040/0976		
		0040/0888	018 "DIA CIRC METAL LEN=0033 INSTALLED UNKN
		0040/0671	MARYWOOD LN (TWP)
		007999 FT	
2 0 48008 0 00 0080+22 007999 FT TEXAS RD (SR2010 SEG 0040/3896)	0040/0000	0040/0000	LENGTH(AH 3420 BK 2611)

EXTRACT DATE: 12/28/2024 ROADWAY MANAGEMENT SYSTEM PAGE NUMBER: 276
PRINT DATE: 12/30/2024 SLD COUNTY/SR - ANNUAL PRINT COUNTY: NORTHAMPTON

DIR: B TOTAL LEN: 6.185 MI. DIST: 05-5 SR: 2005
LEFT MUN: WILLIAMS T RIGHT MUN: WILLIAMS T

	005388 FT	0030/1653	018 "DIA CIRC METAL LEN=0038 INSTALLED UNKN
		0030/0783	018 "DIA CIRC METAL LEN=0035 INSTALLED UNKN
		0030/0019	018 "DIA CIRC METAL LEN=0068 INSTALLED UNKN
		005388 FT	2 0 48008 0 00 0053+91 BROWNS DR (T395)
		0030/0000	LENGTH(AH 2611 BK 2168)
		0020/0887	OAK DR (TWP)
		0020/0655	018 "DIA CIRC METAL LEN=0068 INSTALLED UNKN
		0020/0299	018 "DIA CIRC METAL LEN=0032 INSTALLED UNKN
		0020/0073	024 "DIA CIRC METAL LEN=0043 INSTALLED UNKN
2 0 48008 0 00 0032+00 003220 FT CIDER PRESS RD (T412)	0020/0000	0020/0000	LENGTH(AH 2168 BK 3220) 018 "DIA CIRC METAL LEN=0039 INSTALLED UNKN
		0010/3051	018 "DIA CIRC METAL LEN=0040 INSTALLED UNKN
		0010/2721	SPRINGFIELD RD (T417)
		0010/2486	018 "DIA CIRC METAL LEN=0042 INSTALLED UNKN
		0010/2409	018 "DIA CIRC CONCR LEN=0029 INSTALLED UNKN
		0010/2354	018 "H 18"W **UNKNOWN** LEN=0028 INSTALLED UNKN
		0010/1572	
		0010/0522	021 "DIA CIRC METAL LEN=0030 INSTALLED 1999
	000000 FT	000000 FT	2 0 48008 0 00 0000+00 RAUBSVILLE RD (SR2006 SEG 0170/1401)
		NC MO	ORGAN HILL RD MFC BEGIN = D
RAUBSVILLE RD (SR2006 SEG 0170/1401)	0010/0000	0010/0000	LENGTH(AH 3220 BK 0000)

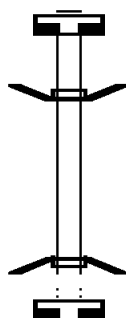
EXTRACT DATE: 12/28/2024 ROADWAY MANAGEMENT SYSTEM PAGE NUMBER: 275
PRINT DATE: 12/30/2024 SLD COUNTY/SR - ANNUAL PRINT COUNTY: NORTHAMPTON

DIR: B TOTAL LEN: .005 MI. DIST: 05-5 SR: 2004
LEFT MUN: LOWER SAUCON T RIGHT MUN: LOWER SAUCON T

000024 FT

000000 FT

000000 FT



000024 FT
7024/0000 LENGTH(AH 0100 BK 0024)
BMSBN 48/2004/0020/0000
INTER-AHD RESERVOIR RD
0020/0024 (T568)
000000 FT 2 0 48094 0 00 0028+04
NC RESERVOIR RD
INTER-BK RESERVOIR RD
(T568)
SILVER CREEK
BMSBG 48/2004/0020/0000
5 0020/0000 LENGTH(AH 0024 BK 0100)
000000 FT
7014/0000 LENGTH(AH 0100 BK 0000)

EXTRACT DATE: 12/28/2024 ROADWAY MANAGEMENT SYSTEM PAGE NUMBER: 274
PRINT DATE: 12/30/2024 SLD COUNTY/SR - ANNUAL PRINT COUNTY: NORTHAMPTON
DIR: B TOTAL LEN: 1.453 MI. DIST: 05-5 SR: 2003
LEFT MUN: WILLIAMS T RIGHT MUN: WILLIAMS T

EXTRACT DATE: 12/28/2024 ROADWAY MANAGEMENT SYSTEM PAGE NUMBER: 273
PRINT DATE: 12/30/2024 SLD COUNTY/SR - ANNUAL PRINT COUNTY: NORTHAMPTON

DIR: B TOTAL LEN: 1.453 MI. DIST: 05-5 SR: 2003
LEFT MUN: WILLIAMS T RIGHT MUN: WILLIAMS T

		0030/2047	(SR2006 SEG 0160/1427)
		0030/1738	018 "DIA CIRC METAL LEN=0040 INSTALLED UNKN
		0030/0794	BMS EN 48/2003/0030/0749 2 0 48007 0 00 0063+62 FRYS RUN
		0030/0749	BMSBG 48/2003/0030/0749
005627 FT		005627 FT	2 0 48007 0 00 0056+20 COFFEETOWN RD (T404)
		0030/0000	LENGTH(AH 2047 BK 2795)
		0020/1638	018 "DIA CIRC METAL LEN=0032 INSTALLED UNKN
		0020/1525	018 "DIA CIRC METAL LEN=0038 INSTALLED UNKN
		0020/0998	012 "DIA CIR PLASTIC LEN=0027 INSTALLED UNKN
		0020/0500	036 "DIA CIRC METAL LEN=0051 INSTALLED UNKN
		0020/0034	STOUTS VALLEY RD (T402)
002832 FT		002832 FT	2 0 48007 0 00 0028+19 028"H 20"W METAL ARCH
STOUTS VALLEY RD (T402)		0020/0000	LEN=0030 INSTALLED 2000 LENGTH(AH 2795 BK 2832)
		0010/2154	018 "DIA CIRC METAL LEN=0044 INSTALLED UNKN
		0010/2115	042 "DIA CIRC METAL LEN=0040 INSTALLED 2006
		0010/1818	021"H 15"W METAL ARCH LEN=0040 INSTALLED 2000
		0010/1508	028"H 20"W METAL ARCH LEN=0030 INSTALLED 2000
		000000 FT	000000 FT 2 0 48007 0 00 0000+00 NC DU RHAM RD INTER-BK DURHAM RD
COUNTY LINE RD (T381)		0010/0000	(SR4075 SEG 0180/3045) MFC BEGIN = D BK-BUCKS (09) LENGTH(AH 2832 BK 0000)

EXTRACT DATE: 12/28/2024 ROADWAY MANAGEMENT SYSTEM PAGE NUMBER: 272
PRINT DATE: 12/30/2024 SLD COUNTY/SR - ANNUAL PRINT COUNTY: NORTHAMPTON

DIR: B TOTAL LEN: .314 MI. DIST: 05-5 SR: 2002
LEFT MUN: HELLERTOWN B RIGHT MUN: HELLERTOWN B

001660 FT

000000 FT



001660 FT
7010/0000 LENGTH(AH 0100 BK 1660)
INTER-AHD POLK VALLEY RD
0004/1660 (T566)

0004/0644 UNKNOWN RD
(TWP)

0004/0040 018 "DIA CIRC CONCR
LEN=0057 INSTALLED UNKN
000000 FT 2 0 48093 0 00 0000+00
NC PO LK VALLEY RD

MAIN ST
(SR0412 SEG 0050/0000)
MFC BEGIN = D
0004/0000 LENGTH(AH 1660 BK 0000)

EXTRACT DATE: 12/28/2024 ROADWAY MANAGEMENT SYSTEM PAGE NUMBER: 271
PRINT DATE: 12/30/2024 SLD COUNTY/SR - ANNUAL PRINT COUNTY: NORTHAMPTON

DIR: B TOTAL LEN: 1.574 MI. DIST: 05-5 SR: 2001
LEFT MUN: LOWER SAUCON T RIGHT MUN: LOWER SAUCON T

	008309 FT		008309 FT	INTER-AHD	APPLE BUTTER RD (SR2012 SEG 0080/0000) LOWER SAUCON RD (SR2012 SEG 0080/0000) 024 " DIA CIRC METAL LEN=0042 INSTALLED UNKN 012 " DIA CIRC METAL LEN=0041 INSTALLED UNKN 024 " DIA CIRC METAL LEN=0035 INSTALLED UNKN VALLEY VIEW RD (T406) 018 " DIA CIRC METAL LEN=0036 INSTALLED UNKN 018 " DIA CIRC METAL LEN=0045 INSTALLED UNKN
				0090/3578	
				0090/3486	
				0090/3226	
				0090/2957	
				0090/2948	
				0090/2678	
				0090/2388	
GREENS DR (TWP)	0090/1998				
				0090/0901	RUTH LN (PRDR) 036 " DIA CIRC METAL LEN=0041 INSTALLED UNKN 2 0 48009 0 01 0127+16 5 0090/0000 LENGTH(AH 3578 BK 2216) 018 " DIA CIRC METAL LEN=0041 INSTALLED UNKN 036 " DIA CIRC METAL LEN=0044 INSTALLED UNKN
	004731 FT			0090/0326	
				0080/2143	
				0080/1808	
WOODLAND HILLS CT (TWP)	0080/1418			0080/1109	036 " DIA CIRC METAL LEN=0049 INSTALLED UNKN 024 " DIA CIRC METAL LEN=0042 INSTALLED UNKN 018 " DIA CIRC METAL LEN=0035 INSTALLED UNKN 018 " DIA CIRC METAL LEN=0047 INSTALLED UNKN 018 " DIA CIRC METAL LEN=0040 INSTALLED UNKN
				0080/0814	
				0080/0669	
				0080/0522	
				0080/0241	

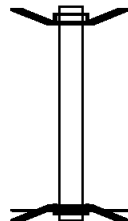
EXTRACT DATE: 12/28/2024 ROADWAY MANAGEMENT SYSTEM PAGE NUMBER: 270
PRINT DATE: 12/30/2024 SLD COUNTY/SR - ANNUAL PRINT COUNTY: NORTHAMPTON

DIR: B TOTAL LEN: 1.574 MI. DIST: 05-5 SR: 2001
LEFT MUN: LOWER SAUCON T RIGHT MUN: LOWER SAUCON T

002515 FT	0080/0016	018 "DIA CIRC METAL
	002515 FT	LEN=0035 INSTALLED UNKN
		2 0 48009 0 01 0105+00
		WOODLAND RD
		(T405)
	0080/0000	LENGTH(AH 2216 BK 2450)
	0070/2160	018 "DIA CIRC METAL
		LEN=0038 INSTALLED UNKN
	0070/1975	021"H 15"W METAL ARCH
		LEN=0040 INSTALLED 2001
	0070/1711	018 "DIA CIRC METAL
		LEN=0028 INSTALLED UNKN
		018 "DIA CIRC METAL
	0070/0860	LEN=0031 INSTALLED UNKN
		018 "DIA CIRC CONCR
000065 FT	0070/0156	LEN=0065 INSTALLED 2002
	000065 FT	2 0 48009 0 01 0080+17
		EASTON RD
		(SR2006 SEG 0100/0000)
	INTER-BK	LOWER SAUCON RD
		(T567)
000065 FT	0070/0000	LENGTH(AH 2450 BK 0100)
	000065 FT	
	7062/0000	LENGTH(AH 0100 BK 0033)
		BMSBN 48/2001/0060/0000
	INTER-AHD	LOWER SAUCON RD
	0060/0033	(T567)
000032 FT	000032 FT	2 0 48009 0 00 0079+07
	INTER-BK	LOWER SAUCON RD
		(T567)
		E. BRANCH CK.
		BMSBG 48/2001/0060/0000
000032 FT	0060/0000	LENGTH(AH 0033 BK 0100)
	000032 FT	
	7052/0000	LENGTH(AH 0100 BK 0032)
		BMSBN 48/2001/0050/0000
	INTER-AHD	LOWER SAUCON RD
	0050/0032	(T567)
000000 FT	000000 FT	2 0 48009 0 00 0060+30
	NC L	LOWER SAUCON RD
	INTER-BK	LOWER SAUCON RD
		(T567)
		E. BRANCH CK.
		BMSBG 48/2001/0050/0000
		MFC BEGIN = D
000000 FT	0050/0000	LENGTH(AH 0032 BK 0100)
	000000 FT	
	7048/0000	LENGTH(AH 0100 BK 0000)

EXTRACT DATE: 12/28/2024 ROADWAY MANAGEMENT SYSTEM PAGE NUMBER: 269
 PRINT DATE: 12/30/2024 SLD COUNTY/SR - ANNUAL PRINT COUNTY: NORTHAMPTON
 DIR: B TOTAL LEN: .034 MI. DIST: 05-5 SR: 1042
 LEFT MUN: PLAINFIELD T RIGHT MUN: PLAINFIELD T

000179 FT
 000000 FT



000179 FT BMS EN 48/1042/0010/0000
 INTER-AHD E KROMER RD
 0010/0179 (T615)
 000000 FT 0 0 00000 0 00 0000+00
 NC KROMER RD
 INTER-BK W KROMER RD
 (T615)
 PA 33 NB
 BMS BG 48/1042/0010/0000
 MFC BEGIN = E
 0010/0000 LENGTH(AH 0179 BK 0000)

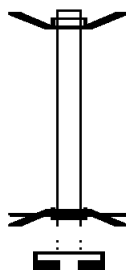
EXTRACT DATE: 12/28/2024 ROADWAY MANAGEMENT SYSTEM PAGE NUMBER: 268
PRINT DATE: 12/30/2024 SLD COUNTY/SR - ANNUAL PRINT COUNTY: NORTHAMPTON

DIR: B TOTAL LEN: .002 MI. DIST: 05-5 SR: 1040
LEFT MUN: UPPER MT BETHEL T RIGHT MUN: UPPER MT BETHEL T

000008 FT

000000 FT

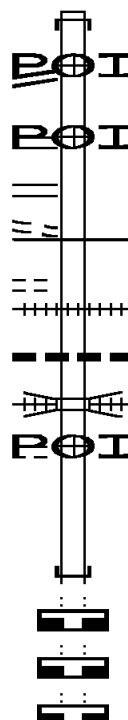
000000 FT



000008 FT BMS EN 48/1040/0010/0000
INTER-AHD MILLION DOLLAR HW
0010/0008 (T803)
000000 FT 2 0 48030 0 00 0030+26
NC MI LLION DOLLAR HW
INTER-BK MILLION DOLLAR HW
(T803)
JACOBY CREEK
BMSBG 48/1040/0010/0000
MFC BEGIN = E
5 0010/0000 LENGTH(AH 0008 BK 0100)
000000 FT
7008/0000 LENGTH(AH 0100 BK 0000)

DIR: B TOTAL LEN: .266 MI. DIST: 05-5 SR: 1039
LEFT MUN: PORTLAND B RIGHT MUN: PORTLAND B

```
000000 FT
000000 FT
000000 FT
```



```

001405 FT
INTER-AHD SR 0611 SH
0040/1405 (SR0611 SEG 0610/0000)

0040/1262 (APRA) PORT/COLUMBIA BR
(APRA) PORT/COLUMBIA BR
LC TO DEL RIVER TOLL BR
0040/1151 (CONN)
SR 8017 SH
0040/1010 (SR8017 SEG 0010/2094)

0040/0935 MFC BEGIN = C

0040/0835 (AAR 264239S) #TRKS 01
060"H 72"W CONC STRUCT
0040/0633 LEN=0027 INSTALLED UNKN
NORFOLK SOUTHERN
0040/0356 OVERPASS IS RR X-ING

0040/0100 (APRA) PORTLAND INDUSTR
000000 FT 1 0 00517 0 00 0077+31
NC RIVER RD
INTER-BK RIVER RD
(TWP)
0040/0000 LENGTH(AH 1405 BK 2712)
000000 FT
7030/0000 LENGTH(AH 2712 BK 1510)
000000 FT
7020/0000 LENGTH(AH 1510 BK 2803)
000000 FT
7010/0000 LENGTH(AH 2803 BK 0000)

```

EXTRACT DATE: 12/28/2024 ROADWAY MANAGEMENT SYSTEM PAGE NUMBER: 266
PRINT DATE: 12/30/2024 SLD COUNTY/SR - ANNUAL PRINT COUNTY: NORTHAMPTON

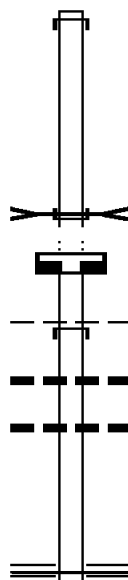
DIR: B TOTAL LEN: .220 MI. DIST: 05-5 SR: 1037
LEFT MUN: UPPER MT BETHEL T RIGHT MUN: UPPER MT BETHEL T

001164 FT

001147 FT

001147 FT

000000 FT



001164 FT
INTER-AHD RIVER RD
0020/0017 (T806)
001147 FT 2 0 48073 0 01 0338+49
NC RIVER RD
TR. DELAWARE
STRUCTURE LENGTH 17 FT
BMSID 48/1037/0020/0000
INTER-BK RIVER RD
(T806)
5 0020/0000 LENGTH(AH 0017 BK 0100)
001147 FT
7014/0000 LENGTH(AH 0100 BK 1147)
INTER-AHD RIVERTON RD
(T806)
0010/1147 LOWER MT BETHEL T
018 "DIA CIRC METAL
0010/0813 LEN=0047 INSTALLED UNKN
018 "DIA CIRC METAL
0010/0372 LEN=0044 INSTALLED UNKN
000000 FT 2 0 48073 0 00 0000+00
NC RIVERTON RD
SR 1004 SH
(SR1004 SEG 0100/3357)
MFC BEGIN = D
5 0010/0000 LENGTH(AH 1147 BK 0000)

EXTRACT DATE: 12/28/2024 ROADWAY MANAGEMENT SYSTEM PAGE NUMBER: 265
PRINT DATE: 12/30/2024 SLD COUNTY/SR - ANNUAL PRINT COUNTY: NORTHAMPTON

DIR: B TOTAL LEN: 2.150 MI. DIST: 05-5 SR: 1035
LEFT MUN: EAST BANGOR B RIGHT MUN: EAST BANGOR B

BRAY ST
(BORO)

011352 FT

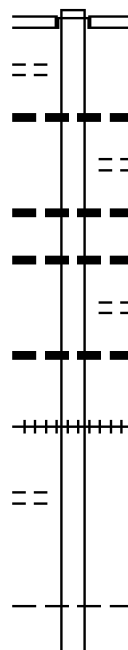
0060/0948

LAKEWOOD DR
(BORO)

010230 FT

0050/0658

008830 FT



011352 FT
INTER-AHD

0060/1122

0060/0725

0060/0685

0060/0448

0060/0238

0060/0190

0060/0075

010230 FT

5 0060/0000

008830 FT

5 0050/0000

S BROAD ST
(BORO)
CENTRAL AV
(SR0512 SEG 0480/1033)

018 "DIA CIRC CONCR
LEN=0030 INSTALLED UNKN
WEIDMAN AV
(BORO)

018 "DIA CIRC METAL
LEN=0030 INSTALLED UNKN
014 "DIA CIRC METAL
LEN=0030 INSTALLED UNKN
RAILROAD AV
(BORO)

014 "DIA CIRC CONCR
LEN=0030 INSTALLED UNKN
2 0 48128 0 00 0011+19
(AAR 266237K) #TRKS 01
LENGTH(AH 1122 BK 1400)

2 0 48128 0 00 0027+64
EAST BANGOR
UPPER MT BETHEL T
LENGTH(AH 1400 BK 2051)

EXTRACT DATE: 12/28/2024 ROADWAY MANAGEMENT SYSTEM PAGE NUMBER: 264
PRINT DATE: 12/30/2024 SLD COUNTY/SR - ANNUAL PRINT COUNTY: NORTHAMPTON

DIR: B TOTAL LEN: 2.150 MI. DIST: 05-5 SR: 1035
LEFT MUN: UPPER MT BETHEL T RIGHT MUN: UPPER MT BETHEL T

KIMBER LN
(PRDR)

0040/1214

2 0 48120 0 00 0018+45 006779 FT
RIDGE RD
(T800)
FOX GAP RD
(T799)

0040/0000

2 0 48089 0 00 0000+00 000000 FT
MAIN ST
(SR1033 SEG 0020/0000) 0010/0000

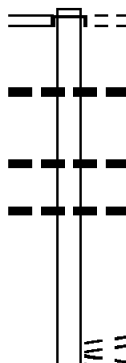
==
-- -- --
-- -- --
0040/1177 018 "DIA CIRC METAL
LEN=0031 INSTALLED UNKN
0040/0691 018 "DIA CIRC METAL
LEN=0037 INSTALLED UNKN
006779 FT
NC NORTH BROAD ST
MFC BEGIN = E
5 0040/0000 LENGTH(AH 2051 BK 3401)
-- -- --
0030/1331 018 "DIA CIRC METAL
LEN=0041 INSTALLED UNKN
-- -- --
0030/0391 018 "DIA CIRC METAL
LEN=0037 INSTALLED UNKN
003378 FT 2 0 48089 0 00 0034+95
UPPER MT BETHEL
WASHINGTON T
5 0030/0000 LENGTH(AH 3401 BK 1715)
018 "DIA CIRC METAL
-- -- --
0020/1123 LEN=0035 INSTALLED UNKN
-- -- --
001663 FT 001663 FT 2 0 48089 0 00 0016+41
018 "DIA CIRC METAL
LEN=0015 INSTALLED UNKN
WASHINGTON
BANGOR BOROUGH B
5 0020/0000 LENGTH(AH 1715 BK 1663)
018 "DIA CIRC METAL
-- -- --
0010/1166 LEN=0040 INSTALLED UNKN
018 "DIA CIRC METAL
-- -- --
0010/0962 LEN=0046 INSTALLED UNKN
018 "DIA CIRC METAL
-- -- --
0010/0679 LEN=0042 INSTALLED UNKN
018 "DIA CIRC METAL
-- -- --
0010/0406 LEN=0041 INSTALLED UNKN
NC RIDGE RD
MAIN ST
000000 FT (SR1033 SEG 0020/0000)
MFC BEGIN = D
5 0010/0000 LENGTH(AH 1663 BK 0000)

EXTRACT DATE: 12/28/2024 ROADWAY MANAGEMENT SYSTEM PAGE NUMBER: 263
PRINT DATE: 12/30/2024 SLD COUNTY/SR - ANNUAL PRINT COUNTY: NORTHAMPTON

DIR: B TOTAL LEN: 2.745 MI. DIST: 05-5 SR: 1033
LEFT MUN: UPPER MT BETHEL T RIGHT MUN: UPPER MT BETHEL T

014496 FT
LAKE MINSI DR
(SR1020 SEG 0070/2648) 0060/2312

012184 FT



014496 FT
INTER-AHD FOX GAP RD
(T743)
0060/2312 LAKE MINSI DR
(T797)
0060/1498 016 "DIA CIRC CONCR
LEN=0024 INSTALLED UNKN
0060/0819 036 "DIA CIR PLASTIC
LEN=0040 INSTALLED UNKN
0060/0538 036 "DIA CIRC METAL
LEN=0030 INSTALLED UNKN
012184 FT 2 0 48120 0 01 0065+61
CREEK RD
(T798)
NC FOX GAP RD
FOX GAP RD
(T799)

EXTRACT DATE: 12/28/2024 ROADWAY MANAGEMENT SYSTEM PAGE NUMBER: 262
PRINT DATE: 12/30/2024 SLD COUNTY/SR - ANNUAL PRINT COUNTY: NORTHAMPTON

DIR: B TOTAL LEN: 2.745 MI. DIST: 05-5 SR: 1033
LEFT MUN: UPPER MT BETHEL T RIGHT MUN: UPPER MT BETHEL T

UNION ST
(PRDR)

0050/2752

LYNN DR
(TWP)

007481 FT

0040/0000

2 0 48075 0 00 0000+00 004164 FT
FOX GAP AV
(T724)

0030/0000

0060/0000	LENGTH(AH 2312 BK 3748)
0050/3533	016 "DIA CIRC METAL LEN=0032 INSTALLED UNKN
0050/2907	016 "DIA CIRC METAL LEN=0030 INSTALLED UNKN
0050/2781	016 "DIA CIRC METAL LEN=0035 INSTALLED 2000
0050/2512	016 "DIA CIRC METAL LEN=0031 INSTALLED UNKN
0050/0653	024 "DIA CIRC METAL LEN=0035 INSTALLED 2000
0050/0024	BMS EN 48/1033/0050/0000
008436 FT	2 0 48075 0 00 0042+69 BRIDGE CLOSED BR. MARTINS C
0050/0000	BMSBG 48/1033/0050/0000 LENGTH(AH 3748 BK 0955)
007481 FT	2 0 48075 0 00 0033+14
0040/0000	018 "DIA CIRC CONCR LEN=0023 INSTALLED UNKN
0030/2615	UPPER MT BETHEL WASHINGTON T
0030/2390	018 "DIA CIRC METAL LEN=0031 INSTALLED UNKN
0030/2144	024 "DIA CIRC METAL LEN=0030 INSTALLED UNKN
004164 FT	MFC BEGIN = E
0030/0000	LENGTH(AH 3317 BK 1244)
0020/1228	BMS EN 48/1033/0020/1215

EXTRACT DATE: 12/28/2024 ROADWAY MANAGEMENT SYSTEM PAGE NUMBER: 261
PRINT DATE: 12/30/2024 SLD COUNTY/SR - ANNUAL PRINT COUNTY: NORTHAMPTON

DIR: B TOTAL LEN: 2.745 MI. DIST: 05-5 SR: 1033
LEFT MUN: WASHINGTON T RIGHT MUN: WASHINGTON T

REPSHER RD
(T726)

0020/0955

002920 FT

000000 FT

0 0 00000 0 00 0000+00
TR. MARTINS C
0020/1215 BMSBG 48/1033/0020/1215
024 "DIA CIRC METAL
0020/1050 LEN=0058 INSTALLED UNKN
0020/0927 BMSBN 48/1033/0020/0883
2 0 48075 1 00 0003+75
MARTINS CREEK
0020/0883 BMSBG 48/1033/0020/0883
WASHINGTON
0020/0419 BANGOR BOROUGH B
002920 FT 2 0 48075 1 00 0012+47
RIDGE RD
(SR1035 SEG 0010/0000)
NC CR
5 0020/0000 LENGTH(AH 1244 BK 2920)
018 "DIA CIRC METAL
0010/2434 LEN=0042 INSTALLED UNKN
016 "DIA CIRC CONCR
0010/1957 LEN=0045 INSTALLED UNKN
QUARRY RD
0010/1685 (BORO)
016 "DIA CIRC CONCR
0010/0674 LEN=0070 INSTALLED UNKN
016 "DIA CIRC CONCR
0010/0534 LEN=0045 INSTALLED UNKN
012 "DIA CAST IRON
0010/0315 LEN=0022 INSTALLED UNKN
012 "DIA CAST IRON
0010/0139 LEN=0022 INSTALLED UNKN
NC MA IN ST
MAIN ST
0010/0118 (BORO)
0010/0079 BMSBN 48/1033/0010/0034
2 0 48089 1 00 0028+95
MARTINS CK.
0010/0034 BMSBG 48/1033/0010/0034
000000 FT 2 0 48089 1 00 0029+28
NC PENNSYLVANIA AV
FIRST ST
(SR0191 SEG 0390/0000)
INTER-BK PENNSYLVANIA AV
(BORO)
MFC BEGIN = D
5 0010/0000 LENGTH(AH 2920 BK 0000)

EXTRACT DATE: 12/28/2024 ROADWAY MANAGEMENT SYSTEM PAGE NUMBER: 260
PRINT DATE: 12/30/2024 SLD COUNTY/SR - ANNUAL PRINT COUNTY: NORTHAMPTON

DIR: E TOTAL LEN: .416 MI. DIST: 05-5 SR: 1032
LEFT MUN: PORTLAND B RIGHT MUN: PORTLAND B

PENNSYLVANIA AV
(BORO)
HAZEN ST
(BORO)
JACOBY CREEK RD
(BORO)

002194 FT

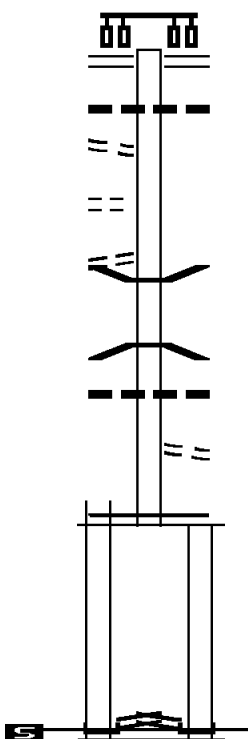
0010/1333

0010/0806

0010/0461

000037 FT

0 0 00000 0 00 0000+00 000000 FT
SR 8017 SH
(SR8017 SEG 0250/1793)
NC STATE ST
SR 8017 SH INTER-BK
(SR8017 SEG 0250/1793)
MFC BEGIN = E
LENGTH(AH 0037 BK 0000) 0005/0000



002190 FT DELAWARE AV
(SR0611 SEG 0620/0000)
0010/2157
0010/1754 015 "DIA CIRC CONCR
LEN=0040 INSTALLED UNKN

0010/0397 BMS EN 48/1032/0010/0368
1 0 00166 0 04 1061+20
JACOBY CK
0010/0336 BMSBG 48/1032/0010/0368
018 "DIA CIRC METAL
0010/0154 LEN=0025 INSTALLED UNKN
BRIDGE ST
0010/0106 (BORO)
000033 FT 1 0 00166 0 04 1061+20
MFC BEGIN = E
5 0010/0000 LENGTH(AH 2157 BK 0033)

000000 FT 0 0 00000 0 00 0000+00
SR 8017 SH
(SR8017 SEG 0250/1732)
NC STATE ST
INTER-BK SR 8017 SH
(SR8017 SEG 0250/1732)
MFC BEGIN = E
5 0004/0000 LENGTH(AH 0033 BK 0000)

EXTRACT DATE: 12/28/2024 ROADWAY MANAGEMENT SYSTEM PAGE NUMBER: 259
PRINT DATE: 12/30/2024 SLD COUNTY/SR - ANNUAL PRINT COUNTY: NORTHAMPTON

DIR: B TOTAL LEN: 1.606 MI. DIST: 05-5 SR: 1031
LEFT MUN: ROSETO B RIGHT MUN: ROSETO B

GARIBALDI AV 008481 FT
(SR1022 SEG 0010/1846) 0030/2130

MOUNT CARMEL ST
(TWP) 0030/1988

WEBSTER ST
(TWP) 0030/1510
WASHINGTON ST
(TWP) 0030/1138

JEWEL ST
(TWP) 0030/0672

006351 FT

LIBERTY AV



008481 FT 024"H 24"W CON BOX CUL
0030/2130 LEN=0050 INSTALLED UNKN
NORTH ST
0030/2050 (SR1022 SEG 0010/1846)
018 "DIA CIRC CONCR
LEN=0100 INSTALLED UNKN

0030/1750 018"H 18"W **UNKNOWN**
LEN=0099 INSTALLED UNKN
0030/1515 018 "DIA CIRC CONCR
LEN=0020 INSTALLED UNKN
0030/1510 WEBSTER ST
(TWP)
0030/1138 WASHINGTON ST
(TWP)
0030/0702 018 "DIA CIRC CONCR
LEN=0030 INSTALLED UNKN
0030/0690 JEWEL ST
(TWP)

0030/0325 COLUMBUS ST
(TWP)
006351 FT 2 0 48103 0 00 0063+36
NC GA GARIBALDI AV
(TWP)
5 0030/0000 LENGTH(AH 2130 BK 3359)

DIST: 05-5 SR: 1031
RIGHT MUN: ROSETO B

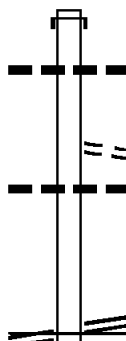
EXTRACT DATE: 12/28/2024 ROADWAY MANAGEMENT SYSTEM PAGE NUMBER: 257
PRINT DATE: 12/30/2024 SLD COUNTY/SR - ANNUAL PRINT COUNTY: NORTHAMPTON

DIR: B TOTAL LEN: .294 MI. DIST: 05-5 SR: 1030
LEFT MUN: UPPER MT BETHEL T RIGHT MUN: BANGOR BOROUGH B

001550 FT

000000 FT

CENTRAL AV
(SR0512 SEG 0490/0000) 0010/0000



001550 FT
INTER-AHD PARK RD
0010/1550 (T802)
024 " DIA CIRC METAL
0010/1288 LEN=0040 INSTALLED UNKN

CLEVELAND AV
0010/0668 (TWP)
018 " DIA CIRC METAL
0010/0100 LEN=0032 INSTALLED UNKN
000000 FT 2 0 48074 0 00 0000+00
CENTRAL AV
(SR0512 SEG 0490/0000)
NC PARK RD
MFC BEGIN = E
0010/0000 LENGTH(AH 1550 BK 0000)

DIR: B TOTAL LEN: .083 MI. DIST: 05-5 SR: 1029
LEFT MUN: BANGOR BOROUGH B RIGHT MUN: BANGOR BOROUGH B

```

MARKET ST
(SR0512 SEG 0430/1347) 0011/0436
024 "DIA CIRC CONCR
LEN=0025 INSTALLED UNKN 0011/0283
024 "DIA CIRC CONCR
LEN=0025 INSTALLED UNKN 0011/0280
ALLEY
(BORO)
2 0 48036 1 00 0000+00 000000 FT
NC S EIGHTH ST
BROADWAY ST
(SR1016 SEG 0120/0626)
EIGHTH ST INTER-BK
(SR1016 SEG 0120/0626) 000436 FT
MFC BEGIN = D
LENGTH(AH 0436 BK 0000) 0011/0000
000283 FT
000000 FT
7010/0000 LTH AH 000100 BK 000000

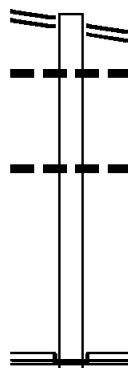
```

DIR: B TOTAL LEN: .666 MI. DIST: 05-5 SR: 1028
LEFT MUN: PLAINFIELD T RIGHT MUN: PLAINFIELD T

EXTRACT DATE: 12/28/2024 ROADWAY MANAGEMENT SYSTEM PAGE NUMBER: 254
 PRINT DATE: 12/30/2024 SLD COUNTY/SR - ANNUAL PRINT COUNTY: NORTHAMPTON
 DIR: B TOTAL LEN: .233 MI. DIST: 05-5 SR: 1027
 LEFT MUN: PLAINFIELD T RIGHT MUN: PLAINFIELD T

MAIN ST 001231 FT
 (SR1020 SEG 0020/0712) 0010/1231

000000 FT



001231 FT MAIN ST
 0010/1231 (SR1020 SEG 0020/0712)
 018 "DIA CIRC METAL
 0010/1127 LEN=0043 INSTALLED UNKN

016 "DIA CIRC CONCR
 0010/0032 LEN=0024 INSTALLED UNKN
 000000 FT 2 0 48076 0 00 0000+00
 NC FRANKLIN ST

BLUE VALLEY DR
 (SR0512 SEG 0410/0000)
 INTER-BK FRANKLIN ST
 (T689)
 MFC BEGIN = E

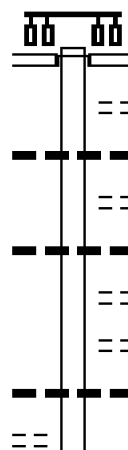
0010/0000 LENGTH(AH 1231 BK 0000)

EXTRACT DATE: 12/28/2024 ROADWAY MANAGEMENT SYSTEM PAGE NUMBER: 253
PRINT DATE: 12/30/2024 SLD COUNTY/SR - ANNUAL PRINT COUNTY: NORTHAMPTON

DIR: B TOTAL LEN: 3.106 MI. DIST: 05-5 SR: 1026
LEFT MUN: WIND GAP B RIGHT MUN: WIND GAP B

016400 FT

016400 FT
INTER-AHD



ROOSEVELT ST
(BORO)

0060/1510

CENTER ST
(BORO)
BROADWAY ST
(SR0512 SEG 0330/1598)
0060/3039
WATER ST
(BORO)
0060/2718
036" DIA CIRC METAL
LEN=0032 INSTALLED UNKN
WASHINGTON ST
(BORO)
0060/2390
048" DIA CIRC METAL
LEN=0062 INSTALLED UNKN
JEFFERSON ST
(BORO)
0060/2077
LINCOLN ST
(BORO)
0060/1778
024" DIA CIRC METAL
LEN=0041 INSTALLED UNKN
0060/1570

EXTRACT DATE: 12/28/2024 ROADWAY MANAGEMENT SYSTEM PAGE NUMBER: 252
PRINT DATE: 12/30/2024 SLD COUNTY/SR - ANNUAL PRINT COUNTY: NORTHAMPTON

DIR: B TOTAL LEN: 3.106 MI. DIST: 05-5 SR: 1026
LEFT MUN: WIND GAP B RIGHT MUN: WIND GAP B

013361 FT

011129 FT

==	0060/1254	TAFT ST
---	0060/1210	(BORO) 036" DIA CIRC METAL
---	0060/1050	LEN=0079 INSTALLED UNKN
---	0060/0971	018" DIA CIRC PLASTIC
---	0060/0600	LEN=0133 INSTALLED UNKN
---	0060/0352	WIND GAP PLAINFIELD T
---	013361 FT	018" DIA CIRC CONCR
		LEN=0032 INSTALLED UNKN
		018" DIA CIRC METAL
		LEN=0043 INSTALLED UNKN
		2 0 48088 0 00 0135+07
		PA 33 NB
		OP ID 48/0033/0270/0000
	NC CENTER ST	LEN=0039 BK 2232)
---	0050/1862	018" DIA CIRC METAL
---	0050/1641	LEN=0038 INSTALLED UNKN
---	0050/1323	035"H 24"W METAL ARCH
---	0050/1061	LEN=0040 INSTALLED 1998
---	0050/0696	018" DIA CIRC METAL
---	0050/0470	LEN=0029 INSTALLED UNKN
---	0050/0020	018" DIA CIRC METAL
---	011129 FT	LEN=0029 INSTALLED UNKN
		018" DIA CIRC METAL
		LEN=0030 INSTALLED UNKN
		024" DIA CIRC METAL
		LEN=0040 INSTALLED UNKN
		018" DIA CIRC METAL
		LEN=0033 INSTALLED UNKN
		2 0 48088 0 00 0111+82
		PLAINFIELD
		BUSHKILL TOWNSHIP T
---	0050/0000	LEN=0038 INSTALLED UNKN
---	0040/2373	024" DIA CIRC METAL
---	0040/1960	LEN=0038 INSTALLED UNKN
---	0040/1288	042" DIA CIRC METAL
---	0040/1277	LEN=0050 INSTALLED 1998
---	0040/1259	BMS EN 48/1026/0040/1277
---	0040/0945	2 0 48088 0 00 0096+03
---	0040/0571	TR. BUSHKILL
		BMSBG 48/1026/0040/1277
		038"H 00"W MULT METAL
		LEN=0070 INSTALLED 1998
		018" DIA CIRC METAL
		LEN=0034 INSTALLED UNKN
		018" DIA CIRC METAL
		LEN=0056 INSTALLED UNKN

EXTRACT DATE: 12/28/2024 ROADWAY MANAGEMENT SYSTEM PAGE NUMBER: 251
PRINT DATE: 12/30/2024 SLD COUNTY/SR - ANNUAL PRINT COUNTY: NORTHAMPTON

DIR: B TOTAL LEN: 3.106 MI. DIST: 05-5 SR: 1026
LEFT MUN: BUSHKILL TOWNSHIP T RIGHT MUN: BUSHKILL TOWNSHIP T

008272 FT

0040/0287
008272 FT

018 "DIA CIRC METAL
LEN=0033 INSTALLED UNKN
2 0 48088 0 00 0083+21
MALE ST
(SR1028 SEG 0010/0000)
LENGTH(AH 2857 BK 2363)
012 "DIA CIRC METAL
LEN=0031 INSTALLED UNKN

0040/0000

0030/1887

0030/0980
0030/0973

048"H 00"W MULT METAL
LEN=0031 INSTALLED UNKN
BMSBN 48/1026/0030/0962
0 0 00000 0 00 0000+00
TR. BUSHKILL
BMSBG 48/1026/0030/0962
024 "DIA CIRC METAL
LEN=0035 INSTALLED UNKN

0030/0962

0030/0652

005909 FT

005909 FT
0030/0000

2 0 48088 0 00 0060+46
LENGTH(AH 2363 BK 3601)
018 "DIA CIRC METAL
LEN=0032 INSTALLED UNKN

0020/3510

002308 FT

002308 FT
0020/0000

2 0 48088 0 00 0025+45
LENGTH(AH 3601 BK 2308)

0010/1364

021"H 15"W METAL ARCH
LEN=0040 INSTALLED 1998

0010/0506

021"H 15"W METAL ARCH
LEN=0035 INSTALLED 1998

0010/0090
000000 FT

021"H 15"W METAL ARCH
LEN=0035 INSTALLED 1998
2 0 48088 0 00 0000+00

000000 FT

NC OL

D ALLENTOWN RD
E MOUNTAIN RD
(SR4019 SEG 0130/0183)
MFC BEGIN = E
LENGTH(AH 2308 BK 0000)

0010/0000

EXTRACT DATE: 12/28/2024 ROADWAY MANAGEMENT SYSTEM PAGE NUMBER: 250
PRINT DATE: 12/30/2024 SLD COUNTY/SR - ANNUAL PRINT COUNTY: NORTHAMPTON
DIR: B TOTAL LEN: .000 MI. DIST: 05-5 SR: 1025
LEFT MUN: PEN ARGYL B RIGHT MUN: PEN ARGYL B

000000 FT

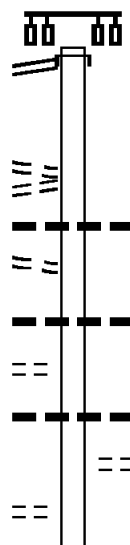


000000 FT
7010/0000 LENGTH(AH 1009 BK 0000)

EXTRACT DATE: 12/28/2024 ROADWAY MANAGEMENT SYSTEM PAGE NUMBER: 249
PRINT DATE: 12/30/2024 SLD COUNTY/SR - ANNUAL PRINT COUNTY: NORTHAMPTON

DIR: B TOTAL LEN: 1.016 MI. DIST: 05-5 SR: 1024
LEFT MUN: PEN ARGYL B RIGHT MUN: PEN ARGYL B

005366 FT
PENNSYLVANIA AV
(SR0512 SEG 0390/1393) 0020/3771
WESTBROOK AV
(BORO)
JACKSON AV
(BORO) 0020/3127
SCHANCK AV
(BORO) 0020/2694
ROBINSON AV
(TBC) 0020/2255
BOROUGH AL
(BORO)
WARDING AV 0020/2117



005366 FT
INTER-AHD MAIN ST
(SR0512 SEG 0390/1393)
0020/3771
0020/3105 018 "DIA CIRC CONCR
LEN=0035 INSTALLED UNKN
0020/2680 024 "DIA CIRC CONCR
LEN=0049 INSTALLED UNKN
0020/2232 020"H 20"W CON BOX CUL
LEN=0026 INSTALLED UNKN
0020/2172 BOROUGH AL
(BORO)

DIR: B		TOTAL LEN: 1.016 MI.		DIST: 05-5		SR: 1024	
LEFT MUN: PEN ARGYL B				RIGHT MUN: PEN ARGYL B			
(BORO)	0020/1999	==					
		---	---	0020/1974	018 "DIA CIRC CONCR		
			==		LEN=0026 INSTALLED UNKN		
				0020/1897	RAILROAD AV		
					(BORO)		
OBB AV	0020/1765	==					
(BORO)		---	---	0020/1741	018 "DIA CIRC CONCR		
			==		LEN=0026 INSTALLED UNKN		
				0020/1499	BROAD ST		
					(BORO)		
ST	0020/1441	==					
(BORO)		---	---	0020/1359	STEPHENS JACKSON RD		
			==		(BORO)		
ST	0020/1312	==					
(BORO)		---	---				
ST	0020/0882	==					
(BORO)		---	---	0020/0456	012 "DIA CIRC CONCR		
			==		LEN=0020 INSTALLED UNKN		
HAVERCOOL AV	0020/0441	==					
(BORO)		---	---	0020/0429	018 "DIA CIRC CONCR		
			==		LEN=0050 INSTALLED UNKN		
				0020/0035	018 "DIA CIRC CONCR		
	001595 FT	---	---	001595 FT	LEN=0035 INSTALLED UNKN		
			==	20 48113 0 00 0000+00			
				NC MAIN ST			
				E ST			
				(SR1011 SEG 0070/2680)			
				INTER-BK			
				E ST			
				(SR1011 SEG 0070/2680)			
	001595 FT	---	---	5 0020/0000	LTH AH 003771 BK 000100		
			==	001595 FT			
				7012/0000	LTH AH 000100 BK 001595		
GEORGE ST				INTER-AHD	E ST		
TWP)				0010/1595	(SR1011 SEG 0070/3201)		
ST	0010/1595	---	---				
SR1011 SEG 0070/3201)			==				
ST	0010/1219	==					
TWP)		---	---	0010/1033	PEN ARGYL		
			==		PLAINFIELD T		
				0010/0573	PARSONS ST		
					(T658)		
				NC GEORGE ST			
				000000 FT	PENNSYLVANIA AV		
0 48079 0 00 0000+00 000000 FT					(SR0512 SEG 0370/2046)		
PENNSYLVANIA AV	0010/0000	---	---	5 0010/0000	MFC BEGIN = D		
SR0512 SEG 0370/2046)			==		LENGTH(AH 1595 BK 0000)		

EXTRACT DATE: 12/28/2024 ROADWAY MANAGEMENT SYSTEM PAGE NUMBER: 247
PRINT DATE: 12/30/2024 SLD COUNTY/SR - ANNUAL PRINT COUNTY: NORTHAMPTON

DIR: B TOTAL LEN: 1.528 MI. DIST: 05-5 SR: 1023
LEFT MUN: WIND GAP B RIGHT MUN: WIND GAP B

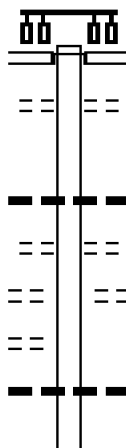
008070 FT

OAK ST
(BORO)
UNKNOWN AL
(BORO)

0030/0766

0030/0316

2 0 48039 0 00 0061+23 006159 FT
MIDVALE ST



008070 FT
INTER-AHD

THIRD ST
(BORO)
BROADWAY ST
(SR0512 SEG 0320/0622)

0030/1911

0030/1734

UNNAMED AL
(BORO)

0030/0825

0030/0776

0030/0766

016 "DIA CIRC METAL
LEN=0030 INSTALLED UNKN
LEHIGH AV
(BORO)
ENTR TO PARK
(BORO)

0030/0280
006159 FT

014 "DIA CIRC METAL
LEN=0031 INSTALLED 2000

EXTRACT DATE: 12/28/2024 ROADWAY MANAGEMENT SYSTEM PAGE NUMBER: 246
PRINT DATE: 12/30/2024 SLD COUNTY/SR - ANNUAL PRINT COUNTY: NORTHAMPTON

DIR: B TOTAL LEN: 1.528 MI. DIST: 05-5 SR: 1023
LEFT MUN: WIND GAP B RIGHT MUN: WIND GAP B

(T708)	0030/0000	==	5 0030/0000	LENGTH(AH 1911 BK 3142)
				018 "DIA CIRC METAL
				LEN=0020 INSTALLED UNKN
				WIND GAP
		==	0020/3119	PLAINFIELD T
		---	0020/2141	024 "DIA CIRC METAL
				LEN=0053 INSTALLED UNKN
				LONGCORE RD
				(T642)
			NC TH	THIRD ST
				TEELS RD
			0020/2121	(T644)
		---	0020/1580	018 "DIA CIRC METAL
				LEN=0029 INSTALLED UNKN
		---	0020/1164	018 "DIA CIRC METAL
				LEN=0031 INSTALLED UNKN
		---	0020/0977	028 "DIA CIRC METAL
				LEN=0035 INSTALLED 2000
		---	0020/0581	018 "DIA CIRC METAL
	003017 FT			LEN=0039 INSTALLED UNKN
			5 0020/0000	2 0 48039 0 00 0030+28
				LENGTH(AH 3142 BK 3017)
		---	0010/2795	012 "DIA CIRC METAL
				LEN=0030 INSTALLED UNKN
		---	0010/2466	018 "DIA CIRC METAL
				LEN=0036 INSTALLED UNKN
		---	0010/1735	018 "DIA CIRC METAL
				LEN=0033 INSTALLED UNKN
		---	0010/0840	018 "DIA CIRC METAL
				LEN=0058 INSTALLED UNKN
ABEL COLONY RD				
(T636)	0010/0802	==		
		---	0010/0590	022 "DIA CIRC METAL
				LEN=0039 INSTALLED UNKN
		---	0010/0025	018 "DIA CIRC METAL
				LEN=0052 INSTALLED UNKN
			000000 FT	2 0 48039 0 00 0000+00
			NC CH	CHURCH RD
				DELABOLE RD
			INTER-BK	(SR1016 SEG 0040/0000)
				CHURCH RD
				(SR1016 SEG 0040/0000)
				MFC BEGIN = E
	000000 FT	---	5 0010/0000	LENGTH(AH 3017 BK 0000)

EXTRACT DATE: 12/28/2024 ROADWAY MANAGEMENT SYSTEM PAGE NUMBER: 245
PRINT DATE: 12/30/2024 SLD COUNTY/SR - ANNUAL PRINT COUNTY: NORTHAMPTON

DIR: B TOTAL LEN: .623 MI. DIST: 05-5 SR: 1022
LEFT MUN: WASHINGTON T RIGHT MUN: WASHINGTON T

003292 FT



2 0 48032 1 00 0000+00 000000 FT
WEST BANGOR RD
(SR1020 SEG 0050/0000) 0010/0000

003292 FT
INTER-AHD FOX GAP AV
(T725)
ROSETO AV
0010/3292 (SR0191 SEG 0420/0000)
0010/3120 BMSBN 48/1022/0010/3105
2 0 48032 1 00 0030+73
TR. MARTINS
0010/3105 BMSBG 48/1022/0010/3105
PENNSYLVANIA AV
0010/2666 (BORO)
MARCONI AV
0010/2176 (BORO)
NORTH ST
(SR1031 SEG 0030/2130)
NC NORTH ST
ROOSEVELT AV
0010/1337 (BORO)
030 " DIA CIRC CONCR
0010/1145 LEN=0040 INSTALLED UNKN
018 " DIA CIRC METAL
0010/0625 LEN=0035 INSTALLED 2002
018 " DIA CIRC METAL
0010/0090 LEN=0030 INSTALLED UNKN
BANGOR JUNCTION RD
0010/0021 (T698)
NC GARIBALDI AV
000000 FT WEST BANGOR RD
(SR1020 SEG 0050/0000)
MFC BEGIN = D
0010/0000 LENGTH(AH 3292 BK 0000)

```

EXTRACT DATE: 12/28/2024 ROADWAY MANAGEMENT SYSTEM PAGE NUMBER: 244
PRINT DATE: 12/30/2024 SLD COUNTY/SR - ANNUAL PRINT COUNTY: NORTHAMPTON

DIR: B TOTAL LEN: 2.846 MI. DIST: 05-5 SR: 1021
LEFT MUN: WASHINGTON T RIGHT MUN: WASHINGTON T

```

015025 FT

```

015025 FT
INTER-AHD RICHMOND RD
(SR1018 SEG 0060/0000)
0070/2070 (SR1018 SEG 0060/0000)

```

0 1 2 9 5 5 F T

RAINBOW DR
(T778)

0060/0912

0 1 1 0 8 1 F T

```

0070/0650 024 "DIA CIRC CONCR
LEN=0060 INSTAL UNKN
024 "DIA CIRC METAL
0070/0324 LEN=0030 INSTAL UNKN
012955 FT 2048083 0130+55
0070/0000 LENGTH (AH 2070 BK 1874)

```

011081 FT 2 0 48083 0 00 0109+02
0060/0000 LENGTH(AH 1874 BK 2637)

HEINSOHN HILL RD

0050/0237 012 "DIA CIRC METAL
LEN=0050 INSTALLED UNKN

DIR: B		TOTAL LEN:	2.846 MI.	DIST: 05-5	SR: 1021
LEFT MUN: WASHINGTON T				RIGHT MUN: WASHINGTON T	
(T663)	0050/0219	==			
	008444 FT	---		0050/0036	012 "DIA CIRC METAL LEN=0035 INSTALLED UNKN
				008444 FT	2 0 48083 0 00 0085+08 CEDAR RD (T714) HESTER RD (T664)
				0050/0000	LENGTH(AH 2637 BK 2155)
					EVENING STAR LN (TWP)
	006289 FT	==		0040/0718	
				006289 FT	2 0 48083 0 00 0061+38
				0040/0000	LENGTH(AH 2155 BK 2704) EMERALD VALLEY LN
		==		0030/2371	(TWP)
					WASHINGTON LOWER MT BETHEL T
	003585 FT	---		0030/1029	
				003585 FT	2 0 48083 0 00 0035+19
				0030/0000	LENGTH(AH 2704 BK 1287) 024 "DIA CIRC METAL
	002298 FT	---		0020/0795	LEN=0035 INSTALLED UNKN
				002298 FT	2 0 48083 0 00 0025+88 JOY DR (T730)
		==		0020/0000	LENGTH(AH 1287 BK 2298) 024 "DIA CIRC METAL
				0010/1875	LEN=0030 INSTALLED UNKN
					024 "DIA CIRC METAL
		---		0010/0774	LEN=0030 INSTALLED UNKN
					012 "DIA CIRC CONCR
	000000 FT	---		0010/0018	LEN=0039 INSTALLED UNKN
				000000 FT	2 0 48083 0 00 0000+00 NC JACKTOWN RD SR 0611 SH (SR0611 SEG 0450/0000) MFC BEGIN = E
		==		0010/0000	LENGTH(AH 2298 BK 0000)

EXTRACT DATE: 12/28/2024 ROADWAY MANAGEMENT SYSTEM PAGE NUMBER: 242
PRINT DATE: 12/30/2024 SLD COUNTY/SR - ANNUAL PRINT COUNTY: NORTHAMPTON

DIR: B TOTAL LEN: 3.460 MI. DIST: 05-5 SR: 1020
LEFT MUN: UPPER MT BETHEL T RIGHT MUN: UPPER MT BETHEL T

018269 FT

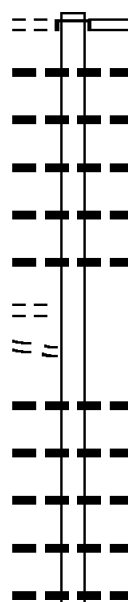
FOX GAP RD
(T743)

0070/2648

LC FOR OLDE BLUE MT PIN
(CONN)
OLDE BLUE MT PINE RD
(TWP)

0070/1347

0070/1275



018269 FT
INTER-AHD

0070/2648

0070/2400

0070/2195

0070/1980

0070/1901

0070/1614

0070/1102

0070/0540

0070/0500

0070/0400

0070/0268

LAKE MINSI DR
(T797)
FOX GAP RD
(SR1033 SEG 0060/2312)
030 " DIA CIRC METAL
LEN=0035 INSTALLED UNKN
030 " DIA CIRC METAL
LEN=0035 INSTALLED UNKN
012 " DIA CIRC METAL
LEN=0035 INSTALLED UNKN
018"H 00"W MULT METAL
LEN=0030 INSTALLED UNKN
048"H 48"W CONC STRUCT
LEN=0015 INSTALLED UNKN

018 " DIA CIRC METAL
LEN=0035 INSTALLED UNKN
018 " DIA CIRC METAL
LEN=0035 INSTALLED UNKN
018 " DIA CIRC METAL
LEN=0035 INSTALLED UNKN
018 " DIA CIRC METAL
LEN=0025 INSTALLED UNKN
018 " DIA CIRC METAL
LEN=0035 INSTALLED UNKN

EXTRACT DATE: 12/28/2024 ROADWAY MANAGEMENT SYSTEM PAGE NUMBER: 241
PRINT DATE: 12/30/2024 SLD COUNTY/SR - ANNUAL PRINT COUNTY: NORTHAMPTON

DIR: B TOTAL LEN: 3.460 MI. DIST: 05-5 SR: 1020
LEFT MUN: UPPER MT BETHEL T RIGHT MUN: UPPER MT BETHEL T

2 0 48032 0 00 0156+58 015621 FT
VALLEY VIEW DR
(SR0191 SEG 0440/0000) 0070/0000

012540 FT

	NC LAKE MINSI DR
015621 FT	VALLEY VIEW DR
	(SR0191 SEG 0440/0000)
0070/0000	LENGTH(AH 2648 BK 3081)
	018 "DIA CIRC METAL
0060/2850	LEN=0030 INSTALLED UNKN
	018 "DIA CIRC METAL
0060/2591	LEN=0035 INSTALLED UNKN
	SHOOKTOWN RD
0060/2496	(T744)
	018 "DIA CIRC METAL
0060/2252	LEN=0035 INSTALLED UNKN
	018 "DIA CIRC METAL
0060/2008	LEN=0030 INSTALLED UNKN
	018 "DIA CIRC METAL
0060/1612	LEN=0025 INSTALLED UNKN
	018 "DIA CIRC METAL
0060/1249	LEN=0025 INSTALLED UNKN
	018 "DIA CIRC METAL
0060/1140	LEN=0025 INSTALLED UNKN
	018 "DIA CIRC METAL
0060/0938	LEN=0030 INSTALLED UNKN
	018 "H 18 "W **UNKNOWN**
0060/0490	LEN=0030 INSTALLED UNKN
012540 FT	2 0 48032 0 00 0122+29
	012 "DIA CIRC METAL
	LEN=0030 INSTALLED UNKN
	UPPER MT BETHEL
	WASHINGTON T
0060/0000	LENGTH(AH 3081 BK 2794)
	012 "DIA CIRC METAL
0050/2583	LEN=0030 INSTALLED UNKN
	018 "DIA CIRC METAL
0050/2275	LEN=0037 INSTALLED UNKN
	018 "DIA CIRC METAL
0050/2053	LEN=0036 INSTALLED UNKN
	018 "DIA CIRC METAL
0050/1908	LEN=0033 INSTALLED UNKN
	018 "DIA CIRC METAL
0050/1785	LEN=0031 INSTALLED UNKN
	018 "DIA CIR PLASTIC
0050/1625	LEN=0031 INSTALLED UNKN
	018 "DIA CIR PLASTIC
0050/1323	LEN=0041 INSTALLED UNKN
	018 "DIA CIRC METAL
0050/1207	LEN=0044 INSTALLED UNKN
	018 "DIA CIRC METAL
0050/1052	LEN=0041 INSTALLED UNKN
	018 "DIA CIRC METAL

EXTRACT DATE: 12/28/2024 ROADWAY MANAGEMENT SYSTEM PAGE NUMBER: 240
PRINT DATE: 12/30/2024 SLD COUNTY/SR - ANNUAL PRINT COUNTY: NORTHAMPTON

DIR: B TOTAL LEN: 3.460 MI. DIST: 05-5 SR: 1020
LEFT MUN: WASHINGTON T RIGHT MUN: WASHINGTON T

	009746 FT	0050/0399	LEN=0033	INSTALLED UNKN
		018 "DIA	CIRC METAL	
		0050/0260	LEN=0031	INSTALLED UNKN
		009746 FT	2 0 48032 0 00	0094+35
		NC WEST BANGOR RD		
		GARIBALDI AV		
		(SR1022 SEG 0010/0000)		
		BANGOR JUNCTION RD		
		(T698)		
		0050/0000	LENGTH(AH 2794 BK 2792)	
		014 "DIA	CIRC METAL	
		0040/2629	LEN=0030	INSTALLED UNKN
		018 "DIA	CIRC CONCR	
		0040/2417	LEN=0030	INSTALLED UNKN
		018 "DIA	CIRC CONCR	
		0040/1963	LEN=0030	INSTALLED UNKN
		018 "DIA	CIRC METAL	
		0040/1804	LEN=0025	INSTALLED UNKN
		0040/0653	018 "DIA CIRC METAL	
			LEN=0030 INSTALLED UNKN	
		0040/0495	024 "DIA CIRC METAL	
			LEN=0030 INSTALLED UNKN	
	006954 FT	006954 FT	2 0 48032 0 00	0069+81
		0040/0000	LENGTH(AH 2792 BK 2556)	
		0030/1913	018"H 00"W MULT METAL	
			LEN=0040 INSTALLED UNKN	
		0030/1541	018"H 00"W MULT METAL	
			LEN=0035 INSTALLED UNKN	
ELM AV				
(T700)				
OXFORD ST				
(T673)				
DIAMOND ST				
(T671)				
	0030/1044	==		
	0030/0854	==		
	0030/0534	==		
		0030/0523	018"H 18"W ELLIP METAL	
			LEN=0035 INSTALLED UNKN	
		0030/0390	018 "DIA CIRC METAL	
			LEN=0035 INSTALLED UNKN	
		0030/0269	021"H 15"W METAL ARCH	
			LEN=0030 INSTALLED 2001	
		0030/0089	024 "DIA CIRC METAL	
			LEN=0035 INSTALLED UNKN	
004398 FT	004398 FT		2 0 48032 0 00	0043+77
			024 "DIA CIRC METAL	
			LEN=0040 INSTALLED UNKN	
			WASHINGTON	
			PLAINFIELD T	

EXTRACT DATE: 12/28/2024 ROADWAY MANAGEMENT SYSTEM PAGE NUMBER: 239
PRINT DATE: 12/30/2024 SLD COUNTY/SR - ANNUAL PRINT COUNTY: NORTHAMPTON

DIR: B TOTAL LEN: 3.460 MI.
LEFT MUN: WASHINGTON T

DIST: 05-5 SR: 1020
RIGHT MUN: WASHINGTON T

PINE ST
(T674)
CHURCH ST
(TWP)
CENTER ST
(T679)

0020/2671

==

0020/2548

==

0020/2000

==

OXFORD ST
(T673)
FRANKLIN ST
(T722)

0020/1747

==

0020/1451

==

001402 FT

NOTTLE AV
(BORO)
WOOD AV
(BORO)

0010/1232

==

0010/0990

==

VINE ST
(BORO)

0010/0680

==

DAVEY AV
(BORO)

0010/0400

==

ARCH ST
(BORO)

0010/0120
000000 FT

==

PARK AV
(SR0512 SEG 0400/0000) 0010/0000

0030/0000 LENGTH(AH 2556 BK 2996)

0020/1999 024 "DIA CIRC METAL
LEN=0032 INSTALLED UNKN

NC SECOND ST
0020/1438 018 "DIA CIRC METAL
LEN=0028 INSTALLED UNKN

0020/0712 FRANKLIN ST
(SR1027 SEG 0010/1231)
0020/0608 018 "DIA CIRC METAL
LEN=0033 INSTALLED UNKN
0020/0181 018 "DIA CIRC METAL
LEN=0029 INSTALLED UNKN
001402 FT 2 0 48032 0 00 0012+98
NC E MAIN ST

0020/0000 LENGTH(AH 2996 BK 1402)

0010/0697 018 "DIA CIRC METAL
LEN=0030 INSTALLED UNKN

0010/0640 018"H 18"W **UNKNOWN**
LEN=0030 INSTALLED UNKN

0010/0280 018 "DIA CIRC CONCR
LEN=0099 INSTALLED UNKN

000000 FT 2 0 48032 0 00 0000+00
PARK AV
(SR0512 SEG 0400/0000)
NC E. MAIN ST

0010/0000 MFC BEGIN = D
LENGTH(AH 1402 BK 0000)

EXTRACT DATE: 12/28/2024 ROADWAY MANAGEMENT SYSTEM PAGE NUMBER: 238
PRINT DATE: 12/30/2024 SLD COUNTY/SR - ANNUAL PRINT COUNTY: NORTHAMPTON

DIR: B TOTAL LEN: 1.399 MI. DIST: 05-5 SR: 1019
LEFT MUN: LOWER MT BETHEL T RIGHT MUN: LOWER MT BETHEL T

007387 FT

007387 FT SR 0611 SH
0030/2408 (SR0611 SEG 0420/1325)

004979 FT

004979 FT 2 0 48026 0 00 0050+00
S 0030/0000 LENGTH(AH 2408 BK 2430)
018" DIA CIRC METAL
0020/2222 LEN=0049 INSTALLED UNKN
018"H 36"W CAST IRON
0020/1972 LEN=0035 INSTALLED UNKN

002549 FT

002549 FT 2 0 48026 0 00 0025+00
S 0020/0000 LENGTH(AH 2430 BK 2549)

000000 FT

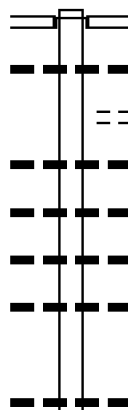
000000 FT 2 0 48026 0 00 0000+00
NC MOUNT PLEASANT RD
SR 1004 SH
(SR1004 SEG 0050/0000)
MFC BEGIN = E
S 0010/0000 LENGTH(AH 2549 BK 0000)

EXTRACT DATE: 12/28/2024 ROADWAY MANAGEMENT SYSTEM PAGE NUMBER: 237
PRINT DATE: 12/30/2024 SLD COUNTY/SR - ANNUAL PRINT COUNTY: NORTHAMPTON

DIR: B TOTAL LEN: 3.001 MI. DIST: 05-5 SR: 1018
LEFT MUN: WASHINGTON T RIGHT MUN: WASHINGTON T

015847 FT

015847 FT
INTER-AHD



013528 FT

SUNSET DR
(T608)
FIVE POINTS RICHMOND RD
(SR1017 SEG 0110/0000)
012 "DIA CIRC METAL
LEN=0028 INSTALLED UNKN
CEDAR RD
(T714)
021"H 15"W METAL ARCH
LEN=0035 INSTALLED UNKN
024 "DIA CIR PLASTIC
LEN=0035 INSTALLED 1999
018 "DIA CIRC METAL
LEN=0024 INSTALLED UNKN
018 "DIA CIRC METAL
LEN=0028 INSTALLED UNKN
2 0 48033 0 00 0127+73
LENGTH(AH 2319 BK 2573)
024 "DIA CAST IRON
LEN=0030 INSTALLED UNKN

5

EXTRACT DATE: 12/28/2024 ROADWAY MANAGEMENT SYSTEM PAGE NUMBER: 236
PRINT DATE: 12/30/2024 SLD COUNTY/SR - ANNUAL PRINT COUNTY: NORTHAMPTON

DIR: B TOTAL LEN: 3.001 MI. DIST: 05-5 SR: 1018
LEFT MUN: WASHINGTON T RIGHT MUN: WASHINGTON T

		0060/1203	012 "DIA CIR PLASTIC LEN=0028 INSTALLED UNKN
		0060/0433	012 "DIA CIRC METAL LEN=0028 INSTALLED UNKN
010955 FT		010955 FT	2 0 48033 0 00 0102+00 JACKTOWN RD (SR1021 SEG 0070/2070)
		0060/0000	LENGTH(AH 2573 BK 2835) 018 "DIA CIRC METAL
		0050/2464	LEN=0037 INSTALLED UNKN
		0050/2121	018 "DIA CIRC METAL LEN=0029 INSTALLED UNKN
		0050/1851	018 "DIA CIRC METAL LEN=0070 INSTALLED UNKN
LOCKE HEIGHTS RD (T706)		0050/1801	
		0050/1463	018 "DIA CIRC METAL LEN=0044 INSTALLED UNKN
		0050/1024	018 "DIA CIRC METAL LEN=0080 INSTALLED UNKN
		0050/0605	018 "DIA CIRC METAL LEN=0035 INSTALLED UNKN
008120 FT		008120 FT	2 0 48033 0 00 0074+10 SPRINGFIELD DR (T677)
		0050/0000	LENGTH(AH 2835 BK 2434)
		0040/1215	018 "DIA CIRC METAL LEN=0035 INSTALLED UNKN
		0040/0473	018 "DIA CIRC CONCR LEN=0024 INSTALLED UNKN
005686 FT		005686 FT	2 0 48033 0 00 0049+98
		0040/0000	LENGTH(AH 2434 BK 2323) 018 "DIA CIRC METAL
		0030/2122	LEN=0037 INSTALLED UNKN
		0030/1963	048"H 48"W CONC STRUCT LEN=0038 INSTALLED UNKN
ENTR TO TRAILER PARK (PRDR)		0030/1741	

EXTRACT DATE: 12/28/2024 ROADWAY MANAGEMENT SYSTEM PAGE NUMBER: 235
PRINT DATE: 12/30/2024 SLD COUNTY/SR - ANNUAL PRINT COUNTY: NORTHAMPTON

DIR: B TOTAL LEN: 3.001 MI. DIST: 05-5 SR: 1018
LEFT MUN: WASHINGTON T RIGHT MUN: WASHINGTON T

WALL ST
(TWP)

003363 FT
0030/0000

MESSINGER ST
(BORO)
CENTER ST
(BORO)

0020/1433

000703 FT

000000 FT

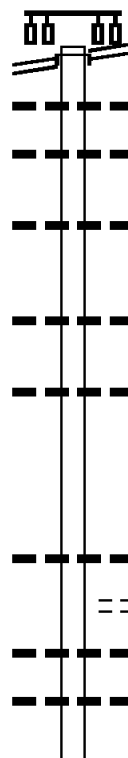
Station	Length	Material	Notes
0030/0029	LEN=0024	018 "DIA CIRC CONCR	INSTALLED UNKN
0030/0016	LEN=0030	018 "DIA CIR PLASTIC	INSTALLED 2004
003363 FT	2 0 48033	0 00 0026+69	
0030/0000	5	NC RI CHMOND RD	LENGTH(AH 2323 BK 2660)
0020/2366		WASHINGTON	BANGOR BOROUGH B
0020/2019		CENTER ST	(T665)
0020/1720		MILLER ST	(BORO)
0020/0970		BLUERIDGE AV	(BORO)
0020/0654		SNYDER ST	(BORO)
0020/0492		UNNAMED ALLEY	(BORO)
0020/0336	LEN=0099	018 "DIA CIRC METAL	INSTALLED UNKN
0020/0331		NORTHAMPTON ST	(BORO)
0020/0313	LEN=0020	018 "DIA CIRC CONCR	INSTALLED UNKN
0020/0167		UNNAMED ALLEY	(BORO)
0020/0028	LEN=0030	018 "DIA CIRC METAL	INSTALLED UNKN
000703 FT	2 0 48033	0 00 0000+00	
0020/0000	5	MAIN ST	(SR1015 SEG 0150/0000)
0010/0532		MFC BEGIN = E	
0010/0372		MURRAY ST	LENGTH(AH 2660 BK 0703)
0010/0106		BMSSEN 48/1018	0010/0106
000000 FT	2 0 48036	0 00 0374+80	
		NC ME SSINGER ST	
		BANGOR RD	(SR0191 SEG 0370/0000)
0010/0000	5	MFC BEGIN = D	LENGTH(AH 0703 BK 0000)

EXTRACT DATE: 12/28/2024 ROADWAY MANAGEMENT SYSTEM PAGE NUMBER: 234
PRINT DATE: 12/30/2024 SLD COUNTY/SR - ANNUAL PRINT COUNTY: NORTHAMPTON

DIR: B TOTAL LEN: 6.711 MI. DIST: 05-5 SR: 1017
LEFT MUN: UPPER MT BETHEL T RIGHT MUN: UPPER MT BETHEL T

035433 FT
MT BETHEL HWY
(SR0512 SEG 0520/0000) 0140/3376

032057 FT



035433 FT
INTER-AHD JOHNSONVILLE RD
(T801)
MT BETHEL HWY
(SR0512 SEG 0520/0000)
0140/3376 018 "DIA CIRC METAL
0140/3201 LEN=0042 INSTALLED UNKN
0140/2724 018 "DIA CIRC METAL
LEN=0042 INSTALLED UNKN
0140/1835 018 "DIA CIRC METAL
LEN=0038 INSTALLED UNKN
0140/0896 018 "DIA CIRC METAL
LEN=0027 INSTALLED UNKN
0140/0063 018 "DIA CIRC METAL
LEN=0042 INSTALLED UNKN
032057 FT 2 0 48028 0 00 0324+31
0140/0000 LENGTH(AH 3376 BK 3147)
0130/1786 018 "DIA CIRC METAL
LEN=0036 INSTALLED UNKN
SCHOOL RD
(T691)
0130/1467 018 "DIA CIRC METAL
LEN=0053 INSTALLED UNKN
0130/1415 018 "DIA CIRC METAL
LEN=0034 INSTALLED UNKN
0130/1002

EXTRACT DATE: 12/28/2024 ROADWAY MANAGEMENT SYSTEM PAGE NUMBER: 233
PRINT DATE: 12/30/2024 SLD COUNTY/SR - ANNUAL PRINT COUNTY: NORTHAMPTON

DIR: B TOTAL LEN: 6.711 MI. DIST: 05-5 SR: 1017
LEFT MUN: UPPER MT BETHEL T RIGHT MUN: UPPER MT BETHEL T

2 0 48028 0 00 0290+50 028910 FT
PARK RD
(T802) 0130/0000

026181 FT

2 0 48028 0 00 0243+15 024333 FT
MESSINGER ST
(SR1018 SEG 0070/2319) 0110/0000

Station	Length	Material	Notes
0130/0027	028910 FT	018 "DIA CIRC METAL	LEN=0061 INSTALLED UNKN
0130/0000		LENGTH(AH 3147 BK 2729)	
0120/1299		012 "DIA CIRC METAL	LEN=0041 INSTALLED UNKN
0120/0251	026181 FT	018 "DIA CIRC METAL	LEN=0036 INSTALLED UNKN
0120/0000		2 0 48028 0 00 0262+97 UPPER MT BETHEL WASHINGTON T LENGTH(AH 2729 BK 1848) 048"H 90"W CONC STRUCT	LEN=0022 INSTALLED UNKN
0110/1817	0110/1540	BMSBG 48/1017/0110/1522	2 0 48028 0 00 0259+71 TR. ALLEGHENY
0110/1522	0110/1349	018 "DIA CIRC METAL	LEN=0041 INSTALLED UNKN
0110/0044	024333 FT	018 "DIA CIRC METAL	LEN=0049 INSTALLED UNKN
0110/0000	0100/2556	SUNSET DR (T608)	LENGTH(AH 1848 BK 2833)
0100/2546		BMSBG 48/1017/0100/2514	2 0 48028 0 00 0240+56 TRIB. OUGHOUG
0100/2544		018 "DIA CIRC CONC	LEN=0074 INSTALLED UNKN
0100/1955		018 "DIA CIRC METAL	LEN=0040 INSTALLED UNKN
0100/1342	0100/0920	018 "DIA CIRC METAL	LEN=0051 INSTALLED UNKN
0100/0876		BMSBG 48/1017/0100/0891	2 0 48028 0 00 0215+42 OUGHUGHTON CREEK
		018 "DIA CIRC METAL	

DIST: 05-5 SR: 1017
RIGHT MUN: WASHINGTON T

EXTRACT DATE: 12/28/2024 ROADWAY MANAGEMENT SYSTEM PAGE NUMBER: 231
PRINT DATE: 12/30/2024 SLD COUNTY/SR - ANNUAL PRINT COUNTY: NORTHAMPTON

DIR: B TOTAL LEN: 6.711 MI. DIST: 05-5 SR: 1017
LEFT MUN: LOWER MT BETHEL T RIGHT MUN: LOWER MT BETHEL T

2 0 48028 0 00 0136+76 013672 FT
OTTS DR
(T663) 0070/0000

011542 FT

009090 FT

007308 FT

0070/1500	LEN=0060	INSTALLED	2004
0070/0990	LEN=0030	INSTALLED	2001
0070/0890	LEN=0031	INSTALLED	UNKN
0070/0160	036 "DIA	CIRC METAL	
0070/0070	LEN=0035	INSTALLED	1999
013672 FT	012 "DIA	CIRC CONCR	
0070/0000	LEN=0060	INSTALLED	UNKN
0060/2068	GRAVEL HILL RD		
0060/1653	(T667)		
0060/1470	LENGTH(AH 2815 BK 2130)		
0060/0963	012 "DIA	CIRC CONCR	
0060/0241	LEN=0048	INSTALLED	UNKN
011542 FT	012 "DIA	CIRC CONCR	
0060/0000	LEN=0024	INSTALLED	UNKN
0050/2369	024 "DIA	CIRC METAL	
0050/1883	LEN=0031	INSTALLED	UNKN
0050/1245	012 "DIA	CIRC CONCR	
0050/0674	LEN=0024	INSTALLED	UNKN
009090 FT	028"H 20"W	METAL ARCH	
0050/0000	LEN=0020	INSTALLED	2001
0040/0557	2 0 48028 0 00 0115+46		
0040/0296	LENGTH(AH 2130 BK 2452)		
0040/0012	018 "DIA	CIRC METAL	
007308 FT	LEN=0050	INSTALLED	UNKN
	018 "DIA	CIRC METAL	
	LEN=0037	INSTALLED	UNKN
	018 "DIA	CIRC METAL	
	LEN=0064	INSTALLED	UNKN
	018 "DIA	CIRC METAL	
	LEN=0027	INSTALLED	UNKN
	2 0 48028 0 00 0091+03		
	TRIB. OUGHUGHTON CREEK		
	STRUCTURE LENGTH 10 FT		
	BMSID 48/1017/0050/0000		
	LENGTH(AH 2452 BK 1782)		
	018"H 18"W	CON BOX CUL	
	LEN=0024	INSTALLED	UNKN
	021"H 15"W	METAL ARCH	
	LEN=0030	INSTALLED	2005
	BMSID 48/1017/0040/0000		
	2 0 48028 0 00 0073+15		

EXTRACT DATE: 12/28/2024 ROADWAY MANAGEMENT SYSTEM PAGE NUMBER: 230
PRINT DATE: 12/30/2024 SLD COUNTY/SR - ANNUAL PRINT COUNTY: NORTHAMPTON

DIR: B TOTAL LEN: 6.711 MI. DIST: 05-5 SR: 1017
LEFT MUN: LOWER MT BETHEL T RIGHT MUN: LOWER MT BETHEL T

ROADWAY	STATION	TYPE	DESCRIPTION
MILLER RD (T692)	004966 FT	0040/0000	T. OUGHOUGHTO BMSBG 48/1017/0040/0000 LENGTH(AH 1782 BK 2342) 024 "DIA CIR PLASTIC LEN=0030 INSTALLED 2005 024 "DIA CIR PLASTIC LEN=0030 INSTALLED 2005
	0030/1963		
	0030/1780		
	0030/0759		018 "DIA CIRC METAL LEN=0027 INSTALLED UNKN
BERRY HOLLOW RD (T680)	002611 FT	0030/0000	2 0 48028 0 00 0049+75 (APRA) EASTERN INDUSTRI KOEHLER RD (T684) LENGTH(AH 2342 BK 2355) 018 "DIA CIRC METAL LEN=0043 INSTALLED UNKN 012 "DIA CIRC METAL LEN=0040 INSTALLED UNKN 018 "DIA CIRC METAL LEN=0027 INSTALLED UNKN
	0020/2310		
	0020/1870		
	0020/1759		
SR 1004 SH (SR1004 SEG 0070/0000)	0010/0439	0020/0410	012 "DIA CIRC METAL LEN=0026 INSTALLED UNKN
	000000 FT	002611 FT	2 0 48028 0 00 0024+98 LENGTH(AH 2355 BK 2611) 018 "DIA CIR PLASTIC LEN=0030 INSTALLED 2004 018 "DIA CIRC METAL LEN=0024 INSTALLED UNKN 018 "DIA CIRC METAL LEN=0024 INSTALLED UNKN 024 "DIA CIR PLASTIC LEN=0003 INSTALLED 2004 018 "DIA CIRC METAL LEN=0027 INSTALLED 2000
	0010/0033		036 "DIA CIRC CONCR LEN=0027 INSTALLED UNKN
	000000 FT		2 0 48028 0 00 0000+00 SR 1004 SH (SR1004 SEG 0070/0000) NC RI CHMOND RD MFC BEGIN = D LENGTH(AH 2611 BK 0000)

EXTRACT DATE: 12/28/2024 ROADWAY MANAGEMENT SYSTEM PAGE NUMBER: 229
PRINT DATE: 12/30/2024 SLD COUNTY/SR - ANNUAL PRINT COUNTY: NORTHAMPTON

DIR: B TOTAL LEN: 6.684 MI. DIST: 05-5 SR: 1016
LEFT MUN: BANGOR BOROUGH B RIGHT MUN: BANGOR BOROUGH B

035291 FT

035291 FT
INTER-AHD

BROADWAY ST
(BORO)
FIRST ST
(SR0191 SEG 0380/0000)

0130/0926

BRACARD CT
(BORO)
012 " DIA CIRC METAL
LEN=0030 INSTALLED UNKN
SECOND ST

0130/0772

0130/0623

(BORO)
UNNAMED AL

0130/0473

(BORO)
THIRD ST

0130/0314

(BORO)
UNNAMED AL

0130/0160

(BORO)

034365 FT

034365 FT

2 0 48036 0 00 0343+50

FOURTH ST

(BORO)

5 0130/0000

LENGTH(AH 0926 BK 2316)

018 " DIA CIRC CONCR

0120/2249

LEN=0034 INSTALLED UNKN

FIFTH ST
(BORO)

0120/1862

SIXTH ST

0120/1721

SIXTH ST

(BORO)

018 " DIA CIRC CONCR

0120/1672

LEN=0180 INSTALLED UNKN

DIR: B		TOTAL LEN:	6.684 MI.	DIST: 05-5	SR: 1016
LEFT MUN: BANGOR BOROUGH B		RIGHT MUN: BANGOR BOROUGH B			
(BORO)	0120/1556	==		0120/1513	01B "DIA CIRC CONCR LEN=0030 INSTALLED UNKN
SEVENTH ST (BORO)	0120/1246	==		0120/1203	01B "DIA CIRC CONCR LEN=0030 INSTALLED UNKN
				0120/1149	(BORO) 01B "DIA CIRC CONCR LEN=0030 INSTALLED UNKN
EIGHTH ST (SR1029 SEG 0011/0000)	0120/0626	==		0120/1142	01B "DIA CIRC CONCR LEN=0030 INSTALLED UNKN
ROADWAY ST (BORO)	0120/0581	==		0120/0626	NC BR ROADWAY ST MFC BEGIN = E 01B "DIA CIRC CONCR LEN=0060 INSTALLED UNKN
UNKNOWN AL (BORO)	0120/0186 032049 FT	==		0120/0559	01B "DIA CIRC CONCR LEN=0065 INSTALLED UNKN
				032049 FT	2 0 48036 0 00 0320+20 CHESTNUT ST (BORO)
		==	==	0120/0000	LENGTH(AH 2316 BK 3313) 01B "DIA CIRC CONCR LEN=0026 INSTALLED UNKN
				0110/3286	01B "DIA CIRC CONCR LEN=0026 INSTALLED UNKN WALNUT ST (BORO)
				0110/2715	NC EIGHTH ST 01B "DIA CIRC CONCR LEN=0040 INSTALLED UNKN
FIFTH ST (BORO)	0110/2367	==		0110/1832	BANGOR BOROUGH WASHINGTON T
PARK AV (BORO)	0110/1832	==		0110/1486	01B "DIA CIRC METAL LEN=0037 INSTALLED UNKN
ISENHART BL (TWP)	0110/1508	==		0110/1135	01B "DIA CIRC METAL LEN=0034 INSTALLED UNKN
				0110/0420	01B "DIA CIRC METAL LEN=0039 INSTALLED UNKN
UNKNOWN RD (TWP)	0110/0220	==		0110/0220	(APRA) TROUT HATCHERY 01B "DIA CIRC METAL LEN=0038 INSTALLED UNKN
				0110/0204	01B "DIA CIRC METAL

EXTRACT DATE: 12/28/2024 ROADWAY MANAGEMENT SYSTEM PAGE NUMBER: 227
PRINT DATE: 12/30/2024 SLD COUNTY/SR - ANNUAL PRINT COUNTY: NORTHAMPTON

DIR: B TOTAL LEN: 6.684 MI. DIST: 05-5 SR: 1016
LEFT MUN: WASHINGTON T RIGHT MUN: WASHINGTON T

028736 FT

0110/0051 LEN=0040 INSTALLED UNKN
028736 FT 2 0 48036 0 00 0286+93
MOLASSES RD
(T696)
5 0110/0000 LENGTH(AH 3313 BK 3379)
015 "DIA CIR PLASTIC
0100/3081 LEN=0036 INSTALLED UNKN
024 "DIA CIRC METAL
0100/2655 LEN=0036 INSTALLED UNKN
TIMBERLANE DR
(T607)
0100/2563 BMSSEN 48/1016/0100/2099
0100/2116 2 0 48036 0 00 0274+08
GREENWALK CK
0100/2099 BMSBG 48/1016/0100/2099
036 "DIA CIRC METAL
0100/1725 LEN=0036 INSTALLED UNKN

AMERICAN BANGOR RD
(T697)

0100/0018
025357 FT

025357 FT 2 0 48036 0 00 0253+08
NC WA LNUT ST
O W RD
(T681)
5 0100/0000 LENGTH(AH 3379 BK 2634)
018 "DIA CIRC METAL
0090/2626 LEN=0043 INSTALLED UNKN
WASHINGTON
0090/2051 PLAINFIELD T
018 "DIA CIR PLASTIC
0090/1907 LEN=0038 INSTALLED UNKN
024 "DIA CIRC METAL
0090/1736 LEN=0036 INSTALLED UNKN
021 "DIA CIRC METAL
0090/1095 LEN=0040 INSTALLED 2002
021 "H 15 "W METAL ARCH
0090/0590 LEN=0040 INSTALLED 2002
022723 FT

2 0 48036 0 00 0226+73 022723 FT
JORY RD
(T664) 0090/0000

5 0090/0000 LENGTH(AH 2634 BK 3302)
0080/2973 BMSSEN 48/1016/0080/2950
2 0 48036 0 00 0223+26
WALTZ CREEK
0080/2950 BMSBG 48/1016/0080/2950
018 "DIA CIRC METAL
0080/2554 LEN=0036 INSTALLED UNKN

EXTRACT DATE: 12/28/2024 ROADWAY MANAGEMENT SYSTEM PAGE NUMBER: 226
PRINT DATE: 12/30/2024 SLD COUNTY/SR - ANNUAL PRINT COUNTY: NORTHAMPTON

DIR: B TOTAL LEN: 6.684 MI. DIST: 05-5 SR: 1016
LEFT MUN: PLAINFIELD T RIGHT MUN: PLAINFIELD T

		0080/1883	015 "DIA CAST IRON LEN=0036 INSTALLED UNKN
		0080/0928	018 "DIA CIRC METAL LEN=0036 INSTALLED UNKN
019421 FT		019421 FT	2 0 48036 0 00 0193+57 PEN ARGYL RD (SR1011 SEG 0050/0000) MFC BEGIN = D
GRAND CENTRAL RD (T641)		0080/0000	LENGTH(AH 3302 BK 1718) GRAND CENTRAL RD
		0070/1305	(T678)
017703 FT		017703 FT	2 0 48036 0 00 0176+26 LENGTH(AH 1718 BK 2753)
		0070/0000	012 "DIA CAST IRON LEN=0036 INSTALLED UNKN
		0060/2425	012 "DIA CIRC METAL LEN=0036 INSTALLED UNKN
		0060/2141	042 "DIA CIRC METAL LEN=0080 INSTALLED 1999
		0060/1390	
		0060/0062	018 "DIA CIRC METAL LEN=0051 INSTALLED UNKN
014950 FT		014950 FT	2 0 48036 0 00 0149+60 MILL RD (SR1014 SEG 0010/0000)
		0060/0000	LENGTH(AH 2753 BK 3445) 018 "DIA CIRC METAL LEN=0037 INSTALLED UNKN
		0050/3134	018 "DIA CIRC METAL LEN=0041 INSTALLED UNKN
		0050/2892	042 "H 00 "W MULT METAL LEN=0090 INSTALLED 1999
		0050/2168	018 "DIA CIRC METAL LEN=0034 INSTALLED UNKN
		0050/2000	HEIMER RD (T649)
		0050/1469	018 "DIA CIRC METAL LEN=0030 INSTALLED UNKN
		0050/1403	

EXTRACT DATE: 12/28/2024 ROADWAY MANAGEMENT SYSTEM PAGE NUMBER: 225
PRINT DATE: 12/30/2024 SLD COUNTY/SR - ANNUAL PRINT COUNTY: NORTHAMPTON

DIR: B TOTAL LEN: 6.684 MI. DIST: 05-5 SR: 1016
LEFT MUN: PLAINFIELD T RIGHT MUN: PLAINFIELD T

2 0 48036 0 00 0115+10 011505 FT
MACK RD
(T656) 0050/0000

TEELS RD
(T644) 0040/1172

2 0 48036 0 00 0079+47 007954 FT
CHURCH RD
(SR1023 SEG 0010/0000) 0040/0000

Station	Length	Material	Notes
0050/1047	012"H 00"W	MULT METAL	
0050/0880	LEN=0035	INSTALLED UNKN	
0050/0861	BMSBG 48/1016/0050/0861		
0050/0861	2 0 48036 0 00 0124+00		
0050/0861	L.BUSHKILL		
011505 FT	BMSBG 48/1016/0050/0861		
0050/0000	024 " DIA CIRC METAL		
0040/3469	LEN=0065 INSTALLED UNKN		
0040/3150	LENGTH(AH 3445 BK 3551)		
0040/3041	018 " DIA CIRC METAL		
0040/2832	LEN=0029 INSTALLED UNKN		
0040/2715	018 " DIA CIRC METAL		
0040/2690	LEN=0028 INSTALLED UNKN		
0040/2609	012 " DIA CIRC METAL		
0040/2527	LEN=0033 INSTALLED UNKN		
0040/2364	028 " DIA CIRC METAL		
0040/2091	LEN=0030 INSTALLED 2000		
0040/1541	018 " DIA CIRC METAL		
0040/1180	LEN=0030 INSTALLED UNKN		
007954 FT	MERWARTH RD		
0040/0000	(T652)		
0030/3246	LC FOR MERWARTH RD		
0030/3215	(CONN)		
0030/3085	024 " DIA CIRC METAL		
0030/2903	LEN=0046 INSTALLED UNKN		
	018 " DIA CIRC METAL		
	LEN=0034 INSTALLED UNKN		
	018 " DIA CIRC METAL		
	LEN=0041 INSTALLED UNKN		
	018 " DIA CIRC METAL		
	LEN=0044 INSTALLED UNKN		
	012 " DIA CIRC METAL		
	LEN=0036 INSTALLED UNKN		
0040/0000	LABOLE RD		
0030/3246	LENGTH(AH 3551 BK 3436)		
0030/3215	LC FOR KNITTERS HILL RD		
0030/3085	(CONN)		
0030/2903	018 " DIA CIRC METAL		
	LEN=0029 INSTALLED UNKN		
	KNITTERS HILL RD		
	(T633)		
	018 " DIA CIRC METAL		
	LEN=0030 INSTALLED UNKN		
	021"H 15"W METAL ARCH		

DIR: B TOTAL LEN: 6.684 MI.
LEFT MUN: PLAINFIELD T

DIST: 05-5 SR: 1016
RIGHT MUN: PLAINFIELD T

004518 FT

001897 FT

000000 FT

```

0030/2402 LEN=0030 INSTALLED 1999
018 "DIA CIRC METAL
0030/1995 LEN=0036 INSTALLED UNKN
018 "DIA CIRC METAL
0030/1595 LEN=0029 INSTALLED UNKN
RASLEY TOWN RD
0030/1435 (T629)
018 "DIA CIRC METAL
0030/1034 LEN=0049 INSTALLED UNKN
018 "DIA CIRC METAL
0030/0640 LEN=0099 INSTALLED UNKN
018 "DIA CIRC METAL
0030/0381 LEN=0034 INSTALLED UNKN
004518 FT 2 0 48036 0 00 0045+20
RUPPEL RD
(T637)
0030/0000 LENGTH(AH 3436 BK 2621)
0020/2266 BMS EN 48/1016/0020/2233
2 0 48036 0 00 0041+40
T. BUSHKILL
0020/2233 BMS BG 48/1016/0020/2233
018 "DIA CIRC METAL
0020/2170 LEN=0040 INSTALLED UNKN
018 "DIA CIRC METAL
0020/1361 LEN=0035 INSTALLED UNKN
021 "H 15 "W METAL ARCH
0020/1175 LEN=0035 INSTALLED 2000
024 "DIA CIRC METAL
0020/0930 LEN=0042 INSTALLED UNKN
018 "DIA CIRC METAL
0020/0476 LEN=0031 INSTALLED UNKN
018 "DIA CIRC METAL
0020/0004 LEN=0060 INSTALLED UNKN
001897 FT 2 0 48036 0 00 0020+22
0020/0000 LENGTH(AH 2621 BK 1897)
018 "H 00 "W MULT CONCR
0010/1721 LEN=0034 INSTALLED UNKN
018 "DIA CIRC METAL

000000 FT 2 0 48036 0 00 0000+00
NC CHURCH RD
SULLIVAN TRAIL RD
(SR1005 SEG 0070/0620)
INTER-BK STATE PARK RD
(SR1003 SEG 0030/1533)
MFC BEGIN = E
0010/0000 LENGTH(AH 1897 BK 0000)

```

EXTRACT DATE: 12/28/2024 ROADWAY MANAGEMENT SYSTEM PAGE NUMBER: 223
PRINT DATE: 12/30/2024 SLD COUNTY/SR - ANNUAL PRINT COUNTY: NORTHAMPTON

DIR: B TOTAL LEN: 6.409 MI. DIST: 05-5 SR: 1015
LEFT MUN: BANGOR BOROUGH B RIGHT MUN: BANGOR BOROUGH B

	033842 FT	WASHINGTON AV
	INTER-AHD	(SR0512 SEG 0450/0000)
		MARKET ST
	0150/2075	(SR0512 SEG 0450/0000)
	0150/2026	BMSSEN 48/1015/0150/1990
		1 0 00165 0 00 0729+92
		MARTINS CK.
	0150/1990	BMSBG 48/1015/0150/1990
		UNNAMED AL
	0150/1976	(BORO)
		BROADWAY AV
	0150/1926	(BORO)
		BMSSEN 48/1015/0150/1775
	0150/1810	BRIDGE POSTED (TONS)
		1 0 00165 0 00 0729+92
		SGL 17 COMB 26
		MARTINS CK.
	0150/1775	BMSBG 48/1015/0150/1775
	0150/1729	(AAR 266240T) #TRKS 01
		006 "DIA CIRC METAL
	0150/1625	LEN=0030 INSTALLED UNKN
		UNNAMED AL
	0150/1535	(BORO)

EXTRACT DATE: 12/28/2024 ROADWAY MANAGEMENT SYSTEM PAGE NUMBER: 222
PRINT DATE: 12/30/2024 SLD COUNTY/SR - ANNUAL PRINT COUNTY: NORTHAMPTON

DIR: B TOTAL LEN: 6.409 MI. DIST: 05-5 SR: 1015
LEFT MUN: BANGOR BOROUGH B RIGHT MUN: BANGOR BOROUGH B

LTH AH 002075 BK 001480 031767 FT
7151/0000

RICHMOND AV
(BORO)

0140/0740

030287 FT

027683 FT

==	0150/1412	UNNAMED AL
---	0150/1371	(BORO) 018 "DIA CIRC METAL
==	0150/1035	LEN=0022 INSTALLED UNKN
---	0150/0801	UNKNOWN AL
---	0150/0763	(BORO) MILL AV
---	0150/0460	(BORO) 018 "DIA CIRC METAL
==	031767 FT	LEN=0030 INSTALLED 1997
		KLINE ST
		(BORO) 1 0 00165 0 00 0729+92
		MESSINGER ST
		(SR1018 SEG 0020/0000)
		MFC BEGIN = D
		LENGTH(AH 2075 BK 1480)
		MILLER ST
==	0140/1188	(BORO) 018 "DIA CIRC METAL
---	0140/1187	LEN=0018 INSTALLED UNKN
---	0140/1148	018 "DIA CIRC METAL
==		LEN=0018 INSTALLED UNKN
---	0140/0717	012 "DIA CIRC CONCR
---	0140/0616	LEN=0099 INSTALLED UNKN
		018 "DIA CIRC METAL
		LEN=0030 INSTALLED UNKN
	030287 FT	1 0 00165 0 00 0715+37
		BANGOR BOROUGH
		WASHINGTON T
		MAJESTIC WAY
		(T709)
		T. MARTINS CK
		STRUCTURE LENGTH 8 FT
		BMSID 48/1015/0130/2018
		036"H 72"W ELLIP CONC
		LEN=0033 INSTALLED UNKN
		018 "DIA CIRC CONCR
		LEN=0044 INSTALLED UNKN
		018 "DIA CIRC METAL
		LEN=0022 INSTALLED UNKN
		018 "DIA CIRC CONCR
		LEN=0034 INSTALLED UNKN
		1 0 00165 0 00 0689+22

EXTRACT DATE: 12/28/2024 ROADWAY MANAGEMENT SYSTEM PAGE NUMBER: 221
PRINT DATE: 12/30/2024 SLD COUNTY/SR - ANNUAL PRINT COUNTY: NORTHAMPTON

DIR: B TOTAL LEN: 6.409 MI. DIST: 05-5 SR: 1015
LEFT MUN: WASHINGTON T RIGHT MUN: WASHINGTON T

FLICKSVILLE RD
(T710)

0120/0170

025514 FT

022834 FT

5	0130/0000	LENGTH(AH 2604 BK 2169)
	0120/1938	012 "DIA CIRC CONCR LEN=0034 INSTALLED UNKN
	0120/1304	018 "DIA CIRC CONCR LEN=0040 INSTALLED UNKN
	0120/0856	SPRINGFIELD DR (T677)
	0120/0850	018 "DIA CIRC METAL LEN=0038 INSTALLED UNKN
	0120/0737	018 "DIA CIRC METAL LEN=0031 INSTALLED UNKN
	0120/0142	018 "DIA CIRC METAL LEN=0040 INSTALLED UNKN
	0120/0012	BMSBN 48/1015/0120/0000 025514 FT 1 0 00165 0 00 0666+50 NC S MAIN ST
	5	0120/0000
	0110/2597	T.MARTINS CK BMSBG 48/1015/0120/0000 LENGTH(AH 2169 BK 2680)
	0110/2476	MOUNT PLEASANT RD (T678)
	0110/1942	036 "DIA CIRC CONCR LEN=0050 INSTALLED UNKN
	0110/1085	024 "DIA CIRC CONCR LEN=0031 INSTALLED UNKN
	0110/0957	018 "DIA CIRC CONCR LEN=0032 INSTALLED UNKN
	0110/0818	018 "DIA CIRC CONCR LEN=0073 INSTALLED UNKN
	0110/0017	018 "DIA CIRC METAL LEN=0037 INSTALLED UNKN
	022834 FT	018 "DIA CIRC CONCR LEN=0036 INSTALLED UNKN
	5	0110/0000
	0100/2251	1 0 00165 0 00 0640+54 LENGTH(AH 2680 BK 2454)
	0100/2100	024 "DIA CIR PLASTIC LEN=0050 INSTALLED UNKN
	0100/1761	018 "DIA CIRC CONCR LEN=0028 INSTALLED UNKN
	0100/1557	018 "DIA CIRC CONCR LEN=0037 INSTALLED UNKN
	0100/1175	018 "DIA CIRC CONCR LEN=0040 INSTALLED UNKN
		012 "DIA CIRC CONCR LEN=0031 INSTALLED UNKN

DIR: B TOTAL LEN: 6.409 MI.
LEFT MUN: WASHINGTON T

DIST: 05-5 SR: 1015
RIGHT MUN: WASHINGTON T

1 0 00165 0 00 0591+00 017857 FT
FACTORYVILLE RD
(T604) 0090/0000

STARSEED DR
(TWP)

020380 FT

0 1 6 1 0 1 F T

0070/1398

Station	Structure	Material	Length (ft)	Notes
0100/1103		048" DIA CIRC METAL	LEN=0036	INSTALLED UNKN
0100/0688		018" DIA CIRC CONCR	LEN=0036	INSTALLED UNKN
0100/0083		012" DIA CIRC CONCR	LEN=0033	INSTALLED UNKN
020380 FT		1 0 00165 0 00 0616+00		TRUE BLUE RD
0100/0000		(T693)		LENGTH(AH 2454 BK 2523)
0090/2505		BMSBN 48/1015/0090/2428		1 0 00165 0 00 0591+00
		MARTIN CREEK		BMSBG 48/1015/0090/2428
0090/2428		018" DIA CIRC CONCR	LEN=0034	INSTALLED UNKN
0090/1742		018" DIA CIRC CONCR	LEN=0033	INSTALLED UNKN
0090/0751		024" DIA CIRC CONCR	LEN=0037	INSTALLED UNKN
0090/0215		NORFOLK SOUTHERN		OVERPASS IS RR X-ING
0090/0156		012" DIA CIRC CONCR	LEN=0035	INSTALLED UNKN
0090/0111				017857 FT
0090/0000		LENGTH(AH 2523 BK 1756)		
0080/1739		BMSBN 48/1015/0080/1677		0 0 00000 0 00 0000+00
		P3		WALTZ CREEK
0080/1677		BMSBG 48/1015/0080/1677		012" DIA CIRC CONCR
0080/1100		LEN=0033		INSTALLED UNKN
0080/0322		018" DIA CIRC CONCR	LEN=0032	INSTALLED UNKN
016101 FT		1 0 00165 0 00 0570+00		LENGTH(AH 1756 BK 1800)
0080/0000				
0070/0838		036" H 50" W ELLIP CONC	LEN=0038	INSTALLED UNKN

EXTRACT DATE: 12/28/2024 ROADWAY MANAGEMENT SYSTEM PAGE NUMBER: 219
PRINT DATE: 12/30/2024 SLD COUNTY/SR - ANNUAL PRINT COUNTY: NORTHAMPTON

DIR: B TOTAL LEN: 6.409 MI. DIST: 05-5 SR: 1015
LEFT MUN: WASHINGTON T RIGHT MUN: WASHINGTON T

LABAR RD
(T623)

0070/0044

==

014301 FT

---|---

0070/0010
014301 FT

036"H 48"W ELLIP CONC
LEN=0038 INSTALLED 1997
1 0 00165 0 00 0554+62
NAGYS HILL RD
(T624)
LENGTH(AH 1800 BK 2873)
WASHINGTON
LOWER MT BETHEL T

MEADOW CREEK LN
(T692)

0060/1973

==

---|---

0060/1869

024"H 00"W MULT CONCR
LEN=0052 INSTALLED UNKN
018 "DIA CIRC CONCR
LEN=0028 INSTALLED UNKN
018 "DIA CIRC CONCR
LEN=0030 INSTALLED UNKN
018 "DIA CIRC METAL
LEN=0031 INSTALLED UNKN

---|---

0060/1401

---|---

0060/0863

---|---

0060/0294

1 0 00165 0 00 0526+50 011428 FT

GOOD RD
(T682)

0060/0000

==

---|---

0050/1940

---|---

0050/1518

---|---

0050/0837

---|---

0050/0611

---|---

009290 FT

009290 FT

0050/0000

LENGTH(AH 2873 BK 2138)
036"H 60"W CONC STRUCT
LEN=0030 INSTALLED UNKN
012 "DIA CIRC CONCR
LEN=0029 INSTALLED UNKN
018 "DIA CIRC CONCR
LEN=0035 INSTALLED UNKN
018 "DIA CIRC CONCR
LEN=0038 INSTALLED UNKN
1 0 00165 0 00 0505+09
LENGTH(AH 2138 BK 2098)

---|---

0040/0484

---|---

0040/0016

---|---

007192 FT

---|---

0040/0000

018 "DIA CIRC CONCR
LEN=0049 INSTALLED UNKN
BMSBN 48/1015/0040/0000
1 0 00165 0 00 0484+10
TR. MARTINS
BMSBG 48/1015/0040/0000
LENGTH(AH 2098 BK 2207)

EXTRACT DATE: 12/28/2024 ROADWAY MANAGEMENT SYSTEM PAGE NUMBER: 218
PRINT DATE: 12/30/2024 SLD COUNTY/SR - ANNUAL PRINT COUNTY: NORTHAMPTON

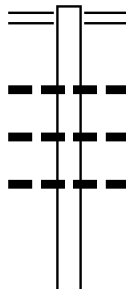
DIR: B TOTAL LEN: 6.409 MI. DIST: 05-5 SR: 1015
LEFT MUN: LOWER MT BETHEL T RIGHT MUN: LOWER MT BETHEL T

		0030/1068	024 "DIA CIRC CONCR LEN=0037 INSTALLED UNKN
		0030/0055	018"H 72"W CONC STRUCT LEN=0028 INSTALLED UNKN
004985 FT		0030/0011	BMSSEN 48/1015/0030/0000
		004985 FT	1 0 00165 0 00 0462+00
			TR. MARTINS
		0030/0000	BMSBG 48/1015/0030/0000
		0020/2237	LENGTH(AH 2207 BK 2720)
			BMSSEN 48/1015/0020/2226
			1 0 00165 0 00 0457+03
			MILL RACE
		0020/2226	BMSBG 48/1015/0020/2226
		0020/1799	018 "DIA CIRC CONCR LEN=0061 INSTALLED UNKN
			018 "DIA CIRC CONCR
		0020/1023	LEN=0029 INSTALLED UNKN
			012 "DIA CIRC CONCR
		0020/0349	LEN=0031 INSTALLED UNKN
		0020/0057	BMSSEN 48/1015/0020/0043
			1 0 00165 0 00 0435+34
			MILL RACE
		0020/0043	BMSBG 48/1015/0020/0043
		002265 FT	
1 0 00165 0 00 0434+91	002265 FT		
OLD FRANKLIN HILL RD			
(T651)	0020/0000		
		0010/1687	018 "DIA CIRC CONCR LEN=0039 INSTALLED UNKN
		0010/1416	018 "DIA CIRC CONCR LEN=0039 INSTALLED UNKN
		0010/1276	018 "DIA CIRC CONCR LEN=0046 INSTALLED UNKN
FAIRVIEW AV			
(T710)	0010/0986		
SCHOOL ST			
(T709)	0010/0606		
	000000 FT		
		000000 FT	1 0 00165 0 00 0411+94
			NC MAIN ST
			FRONT ST
			(SR0611 SEG 0360/0000)
		INTER-BK	MAIN ST
			(SR0611 SEG 0360/0000)
FRONT ST			MFC BEGIN = D
(SR1002 SEG 0160/2778)	0010/0000		
		0010/0000	LENGTH(AH 2265 BK 0000)

EXTRACT DATE: 12/28/2024 ROADWAY MANAGEMENT SYSTEM PAGE NUMBER: 217
PRINT DATE: 12/30/2024 SLD COUNTY/SR - ANNUAL PRINT COUNTY: NORTHAMPTON

DIR: B TOTAL LEN: 2.197 MI. DIST: 05-5 SR: 1014
LEFT MUN: WASHINGTON T RIGHT MUN: WASHINGTON T

011602 FT



011602 FT SR 0191 SH
0050/3263 (SR0191 SEG 0320/2122)
0050/2533 028"H 20"W METAL ARCH
LEN=0050 INSTALLED 2000
0050/2063 012"DIA CIRC METAL
LEN=0050 INSTALLED UNKN
0050/1534 021"DIA CIRC METAL
LEN=0035 INSTALLED 2000

EXTRACT DATE: 12/28/2024 ROADWAY MANAGEMENT SYSTEM PAGE NUMBER: 216
PRINT DATE: 12/30/2024 SLD COUNTY/SR - ANNUAL PRINT COUNTY: NORTHAMPTON

DIR: B TOTAL LEN: 2.197 MI. DIST: 05-5 SR: 1014
LEFT MUN: WASHINGTON T RIGHT MUN: WASHINGTON T

2 0 48116 0 00 0041+09 008339 FT
GREEN MEADOW LN
(T606) 0050/0000

006756 FT

004237 FT

002579 FT

000000 FT

008339 FT

5 0050/0000 LENGTH(AH 3263 BK 1583)
WASHINGTON
0040/1525 PLAINFIELD T

0040/0301 018 "DIA CIRC METAL
LEN=0030 INSTALLED UNKN
006756 FT 2 0 48116 0 00 0025+26
5 0040/0000 LENGTH(AH 1583 BK 2519)

0030/1097 018 "DIA CIRC METAL
LEN=0035 INSTALLED UNKN

004237 FT 2 0 48116 0 00 0000+00
PEN ARGYL RD
(SR1011 SEG 0040/0000)
5 0030/0000 LENGTH(AH 2519 BK 1658)
018 "DIA CIRC CONCR
0020/1180 LEN=0035 INSTALLED UNKN
018 "DIA CIRC CONCR
0020/1003 LEN=0035 INSTALLED UNKN

002579 FT 2 0 48078 0 00 0025+67
5 0020/0000 LENGTH(AH 1658 BK 2579)
018 "DIA CIRC CONCR
0010/2397 LEN=0025 INSTALLED UNKN
KINGS CT
0010/2297 (TWP)

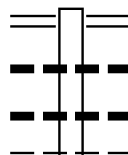
0010/1434 ROLLING MEADOWS DR
(TWP)
018 "DIA CIRC METAL
LEN=0035 INSTALLED UNKN
018 "DIA CIRC CONCR
0010/0513 LEN=0040 INSTALLED UNKN
018 "DIA CIRC METAL
0010/0035 LEN=0035 INSTALLED UNKN
000000 FT 2 0 48078 0 00 0000+00
NC MI LL RD

DELABOLE RD
(SR1016 SEG 0060/0000)
MFC BEGIN = E
5 0010/0000 LENGTH(AH 2579 BK 0000)

EXTRACT DATE: 12/28/2024 ROADWAY MANAGEMENT SYSTEM PAGE NUMBER: 215
PRINT DATE: 12/30/2024 SLD COUNTY/SR - ANNUAL PRINT COUNTY: NORTHAMPTON

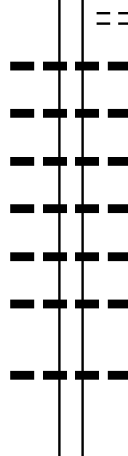
DIR: B TOTAL LEN: 4.062 MI. DIST: 05-5 SR: 1013
LEFT MUN: PLAINFIELD T RIGHT MUN: PLAINFIELD T

021447 FT



021447 FT SR 0191 SH
0080/1497 (SR0191 SEG 0300/0088)
018 "DIA CIRC METAL
0080/1390 LEN=0034 INSTALLED UNKN
024 "DIA CIRC CONCR
0080/1292 LEN=0031 INSTALLED UNKN
PLAINFIELD
0080/1045 WASHINGTON T

019950 FT



019950 FT 2 0 48091 0 00 0199+90
FACTORYVILLE RD
(T667)
5 0080/0000 LENGTH(AH 1497 BK 3429)
024 "DIA CIRC CONCR
0070/3369 LEN=0065 INSTALLED UNKN
018 "DIA CIRC METAL
0070/3295 LEN=0040 INSTALLED UNKN
024 "DIA CIRC CONCR
0070/3211 LEN=0150 INSTALLED UNKN
018 "DIA CIRC CONCR
0070/2863 LEN=0036 INSTALLED UNKN
024 "DIA CIRC CONCR
0070/2584 LEN=0036 INSTALLED UNKN
024 "DIA CIRC CONCR
0070/2489 LEN=0040 INSTALLED UNKN
018 "DIA CIRC CONCR
0070/1882 LEN=0043 INSTALLED UNKN

EXTRACT DATE: 12/28/2024 ROADWAY MANAGEMENT SYSTEM PAGE NUMBER: 214
PRINT DATE: 12/30/2024 SLD COUNTY/SR - ANNUAL PRINT COUNTY: NORTHAMPTON

DIR: B TOTAL LEN: 4.062 MI. DIST: 05-5 SR: 1013
LEFT MUN: WASHINGTON T RIGHT MUN: WASHINGTON T

2 0 48091 0 00 0140+86 014103 FT MILLER RD (T724)	016521 FT	-- --	0070/0156	048 "DIA CIRC CONCR
			016521 FT	LEN=0085 INSTALLED UNKN
	5 0070/0000	-- --	2 0 48091 0 00 0165+41	036 "DIA CIRC CONCR
				LEN=0033 INSTALLED UNKN
	0060/1716	-- --	LENGTH(AH 3429 BK 2418)	
			024 "DIA CIRC CONCR	LEN=0033 INSTALLED UNKN
	0060/1593	-- --	018 "DIA CIRC CONCR	LEN=0051 INSTALLED UNKN
			018 "DIA CIRC METAL	LEN=0046 INSTALLED UNKN
	0060/1415	-- --	024 "DIA CIRC CONCR	LEN=0045 INSTALLED UNKN
			0060/0737	BMSSEN 48/1013/0060/0619
	0060/0630	-- --	0060/0630	0 0 00000 0 00 0000+00
				T.MARTINS CK
	0060/0619	-- --	0060/0619	BMSBG 48/1013/0060/0619
			0060/0143	012 "DIA CIRC METAL
	0060/0143	-- --	014103 FT	LEN=0033 INSTALLED UNKN
			014103 FT	
	5 0060/0000	==	LENGTH(AH 2418 BK 2721)	
			018 "DIA CIRC METAL	LEN=0033 INSTALLED UNKN
	0050/2620	-- --	018 "DIA CIR PLASTIC	LEN=0041 INSTALLED UNKN
			030 "DIA CIRC METAL	LEN=0045 INSTALLED UNKN
	0050/2014	-- --	024 "DIA CIRC METAL	LEN=0065 INSTALLED UNKN
			024 "DIA CIRC METAL	LEN=0065 INSTALLED UNKN
	0050/1663	-- --	024 "DIA CIRC METAL	LEN=0065 INSTALLED UNKN
			0050/1436	BENNS HILL RD
	0050/1436	-- --		(T683)
				MACK RD
	0050/0870	==	0050/0870	(T622)
			011382 FT	2 0 48091 0 00 0114+16
	5 0050/0000	-- --	011382 FT	WASHINGTON
				LOWER MT BETHEL T
	0040/3460	-- --	LENGTH(AH 2721 BK 3903)	
			018 "DIA CIRC METAL	LEN=0034 INSTALLED UNKN

EXTRACT DATE: 12/28/2024 ROADWAY MANAGEMENT SYSTEM PAGE NUMBER: 213
PRINT DATE: 12/30/2024 SLD COUNTY/SR - ANNUAL PRINT COUNTY: NORTHAMPTON

DIR: B TOTAL LEN: 4.062 MI. DIST: 05-5 SR: 1013
LEFT MUN: LOWER MT BETHEL T RIGHT MUN: LOWER MT BETHEL T

	0040/2024	024 "DIA CIRC CONCR LEN=0024 INSTALLED UNKN
	0040/1807	024 "DIA CIRC CONCR LEN=0036 INSTALLED UNKN
	0040/1320	024 "DIA CIRC CONCR LEN=0030 INSTALLED 1997
007479 FT	0040/0175	024 "DIA CIRC CONCR LEN=0034 INSTALLED UNKN
	007479 FT	2 0 48091 0 00 0074+98
	0040/0000	LENGTH(AH 3903 BK 2437)
	0030/0633	024 "DIA CIRC CONCR LEN=0032 INSTALLED UNKN
005042 FT	005042 FT	2 0 48091 0 00 0050+61
		OLD FRANKLIN HILL RD (T651)
	0030/0000	LENGTH(AH 2437 BK 2610)
	0020/2516	018 "DIA CIRC CONCR LEN=0045 INSTALLED UNKN
KLAUSZ RD (T651)	0020/1703	
	0020/0861	018 "DIA CIRC CONCR LEN=0038 INSTALLED UNKN
	0020/0789	018 "DIA CIR PLASTIC LEN=0039 INSTALLED UNKN
002432 FT	002432 FT	2 0 48091 0 00 0024+81
	0020/0000	LENGTH(AH 2610 BK 2432)
	0010/0978	018 "DIA CIRC METAL LEN=0039 INSTALLED UNKN
000000 FT	000000 FT	2 0 48091 0 00 0000+00
	NC FR	ANKLIN HILL RD UHLER RD (SR1002 SEG 0150/1261) MFC BEGIN = E
	0010/0000	LENGTH(AH 2432 BK 0000)

EXTRACT DATE: 12/28/2024 ROADWAY MANAGEMENT SYSTEM PAGE NUMBER: 212
PRINT DATE: 12/30/2024 SLD COUNTY/SR - ANNUAL PRINT COUNTY: NORTHAMPTON
DIR: B TOTAL LEN: 1.962 MI. DIST: 05-5 SR: 1012
LEFT MUN: PLAINFIELD T RIGHT MUN: PLAINFIELD T

010357 FT		010357 FT	BANGOR RD
		0050/1883	(SR0191 SEG 0210/1050)
			018 "DIA CIRC METAL
		0050/0666	LEN=0028 INSTALLED UNKN
			018 "DIA CIRC METAL
		0050/0415	LEN=0036 INSTALLED UNKN
			018 "DIA CIRC METAL
		0050/0196	LEN=0032 INSTALLED UNKN
008474 FT		008474 FT	2 0 48040 0 00 0149+85
			018 "DIA CIRC METAL
			LEN=0033 INSTALLED UNKN
		5 0050/0000	LENGTH(AH 1883 BK 1964)
			014 "DIA CIRC CONCR
		0040/1415	LEN=0027 INSTALLED UNKN
			018 "DIA CIRC METAL
		0040/1045	LEN=0020 INSTALLED UNKN
			012 "DIA CAST IRON
		0040/0776	LEN=0045 INSTALLED UNKN
			018 "DIA CIRC METAL
		0040/0611	LEN=0024 INSTALLED UNKN
			018 "DIA CIRC METAL
		0040/0605	LEN=0024 INSTALLED UNKN
			SULLIVAN TRAIL RD
SULLIVAN TRAIL RD		0040/0568	(SR1005 SEG 0030/0000)
(SR1005 SEG 0030/0000)			014 "DIA CIRC METAL
		0040/0372	LEN=0020 INSTALLED UNKN
006510 FT		006510 FT	2 0 48040 0 00 0130+65

DIST: 05-5 SR: 1012
RIGHT MUN: PLAINFIELD T

Station	Frequency	Power	Mode	Notes
5 0040	0000			HENRY RD (SR1008 SEG 0030/0458) LENGTH(AH 1964 BK 2564) 018 "DIA CIRC METAL
0030	2378			LEN=0037 INSTALLED UNKN PLAINFIELD
0030	2238			BUSHKILL TOWNSHIP T
0030	1601			036 "DIA CIRC CONCR LEN=0030 INSTALLED UNKN PA 33 NB
0030	1527			OP ID 48/0033/0170/0886 PA 33 SB
0030	1365			OP ID 48/0033/0171/1031 018 "DIA CIRC CONCR
0030	1275			LEN=0040 INSTALLED UNKN 018 "DIA CIRC METAL
0030	0955			LEN=0030 INSTALLED UNKN 021 "DIA CIRC METAL
0030	0832			LEN=0035 INSTALLED 1999
5 0039	46 FT			2 0 48087 0 00 0025+94
5 0030	0000			LENGTH(AH 2564 BK 2050) 018 "DIA CIRC CONCR
0020	1919			LEN=0050 INSTALLED UNKN 018 "DIA CIRC CONCR
0020	1365			LEN=0026 INSTALLED UNKN 018 "DIA CIRC CONCR
0020	1110			LEN=0040 INSTALLED UNKN 018 "DIA CIRC CONCR
0020	1095			LEN=0030 INSTALLED UNKN
0020	1091			BMS EN 48/1012/0020/1004 2 0 48087 0 00 0036+02
0020	1004			BUSHKILL CK. BMS BG 48/1012/0020/1004 018 "DIA CIRC CONCR
0020	0424			LEN=0023 INSTALLED UNKN
0018	96 FT			2 0 48087 0 00 0042+27
5 0020	0000			LENGTH(AH 2050 BK 1896) 024 "DIA CIRC CONCR
0010	1012			LEN=0072 INSTALLED UNKN 018 "DIA CIRC CONCR
0010	0532			LEN=0032 INSTALLED UNKN
0000	00 FT			2 0 48087 0 01 0069+40 JACOBSBURG RD (SR1001 SEG 0050/0000)
NC BE				LFAST RD MFC BEGIN = E
5 0010	0000			LENGTH(AH 1896 BK 0000)

EXTRACT DATE: 12/28/2024 ROADWAY MANAGEMENT SYSTEM PAGE NUMBER: 210
PRINT DATE: 12/30/2024 SLD COUNTY/SR - ANNUAL PRINT COUNTY: NORTHAMPTON

DIR: B TOTAL LEN: 3.749 MI. DIST: 05-5 SR: 1011
LEFT MUN: PEN ARGYL B RIGHT MUN: PEN ARGYL B

	019793 FT		019793 FT	PENNSYLVANIA AV
		==	0070/3780	(SR0512 SEG 0380/0557)
		==	0070/3478	WILLIAM ST
		==	0070/3475	(BORO)
		==	0070/3470	020 "DIA CIRC CONCR
		==		LEN=0099 INSTALLED UNKN
		==		020 "DIA CIRC CONCR
		==		LEN=0099 INSTALLED UNKN
UNKNOWN ALLEY		==		024 "DIA CIRC CONCR
(BORO)	0070/3336	==	0070/3263	LEN=0014 INSTALLED UNKN
		==	0070/3201	GEORGE ST
GEORGE ST		==	0070/2986	(BORO)
(SR1024 SEG 0010/1595)	0070/3201	==	0070/2931	020 "DIA CIRC CONCR
		==	0070/2755	LEN=0099 INSTALLED UNKN
		==		PEN ARGYL ST
		==		(BORO)
		==		020 "DIA CIRC CONCR
		==		LEN=0099 INSTALLED UNKN
		==		MAIN ST
		==		(SR1024 SEG 0020/0000)
		==		ST
		==		NC E
		==	0070/1926	PEN ARGYL
		==	0070/1878	PLAINFIELD T
		==		018 "DIA CIRC METAL
		==		LEN=0055 INSTALLED UNKN

EXTRACT DATE: 12/28/2024 ROADWAY MANAGEMENT SYSTEM PAGE NUMBER: 209
PRINT DATE: 12/30/2024 SLD COUNTY/SR - ANNUAL PRINT COUNTY: NORTHAMPTON

DIR: B TOTAL LEN: 3.749 MI. DIST: 05-5 SR: 1011
LEFT MUN: PLAINFIELD T RIGHT MUN: PLAINFIELD T

		0070/1781	018 "DIA CIRC METAL LEN=0032 INSTALLED UNKN
016013 FT		0070/0228 016013 FT	024 "DIA CIRC CONCR LEN=0036 INSTALLED UNKN 2 0 48038 0 01 0158+45 BOCCE CLUB RD (T666)
		0070/0000	LENGTH(AH 3780 BK 2053)
		0060/1224	024 "DIA CIRC CONCR LEN=0046 INSTALLED UNKN
013960 FT		013960 FT 0060/0000	2 0 48038 0 01 0139+50 LENGTH(AH 2053 BK 3330)
		0050/2427	018 "DIA CIRC METAL LEN=0040 INSTALLED UNKN
		0050/1459	018 "DIA CIRC METAL LEN=0040 INSTALLED UNKN
		0050/1192	012 "DIA CIRC METAL LEN=0030 INSTALLED UNKN
		0050/0958	021 "DIA CIRC METAL LEN=0040 INSTALLED 2002
010630 FT		010630 FT	2 0 48038 0 01 0104+43 DELABOLE RD (SR1016 SEG 0080/0000)
		0050/0000	LENGTH(AH 3330 BK 3275)
		0040/3270	018 "DIA CIRC METAL LEN=0040 INSTALLED UNKN
GRAND CENTRAL RD (T641)		0040/2302	018 "DIA CIR PLASTIC LEN=0040 INSTALLED UNKN
0040/2099		0040/1220	018 "DIA CIRC METAL LEN=0042 INSTALLED UNKN

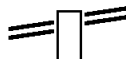
EXTRACT DATE: 12/28/2024 ROADWAY MANAGEMENT SYSTEM PAGE NUMBER: 208
PRINT DATE: 12/30/2024 SLD COUNTY/SR - ANNUAL PRINT COUNTY: NORTHAMPTON

DIR: B TOTAL LEN: 3.749 MI. DIST: 05-5 SR: 1011
LEFT MUN: PLAINFIELD T RIGHT MUN: PLAINFIELD T

ROAD NAME	START STATION	END STATION	LENGTH (FT)	DESCRIPTION
UNKNOWN RD (PRDR)	007355	007355	0	018" DIA CIRC METAL
	007355	007355	0	LEN=0056 INSTALLED UNKN
UNKNOWN RD (PRDR)	004992	004992	0	018" DIA CIRC METAL
	004992	004992	0	LEN=0041 INSTALLED UNKN
UNKNOWN RD (PRDR)	002528	002528	0	018" DIA CIRC METAL
	002528	002528	0	LEN=0049 INSTALLED UNKN
BENDERS CHURCH RD (T629)	0010	0010	0	018" DIA CIRC METAL
	0010	0010	0	LEN=0039 INSTALLED UNKN
BANGOR RD (SR0191 SEG 0290/0000)	0010	0010	0	018" DIA CIRC METAL
	0010	0010	0	LEN=0045 INSTALLED UNKN

EXTRACT DATE: 12/28/2024 ROADWAY MANAGEMENT SYSTEM PAGE NUMBER: 207
PRINT DATE: 12/30/2024 SLD COUNTY/SR - ANNUAL PRINT COUNTY: NORTHAMPTON
DIR: B TOTAL LEN: 1.641 MI. DIST: 05-5 SR: 1010
LEFT MUN: BUSHKILL TOWNSHIP T RIGHT MUN: BUSHKILL TOWNSHIP T

JACOBSBURG RD 008662 FT
(SR1001 SEG 0050/1174) 0030/3576



008662 FT JACOBSBURG RD
0030/3576 (SR1001 SEG 0050/1174)
018 "DIA CIRC CONCR

EXTRACT DATE: 12/28/2024 ROADWAY MANAGEMENT SYSTEM PAGE NUMBER: 206
PRINT DATE: 12/30/2024 SLD COUNTY/SR - ANNUAL PRINT COUNTY: NORTHAMPTON

DIR: B TOTAL LEN: 1.641 MI. DIST: 05-5 SR: 1010
LEFT MUN: BUSHKILL TOWNSHIP T RIGHT MUN: BUSHKILL TOWNSHIP T

2 0 48087 0 01 0105+45 005086 FT
GOLD MILL RD
(T607) 0030/0000

KELLER RD
(T638) 0020/2044

002561 FT

BLACKSTONE DR
(TWP) 0010/0450
000000 FT

Station	Length	Material	Status
0030/3535	LEN=0090	INSTALLED	UNKN
0030/2495	018 "DIA CIRC CONCR LEN=0120	INSTALLED	UNKN
0030/1343	018 "DIA CIRC CONCR LEN=0032	INSTALLED	UNKN
0030/0825	018 "DIA CIRC CONCR LEN=0032	INSTALLED	UNKN
0030/0441	036 "H 00 "W MULT METAL LEN=0042	INSTALLED	UNKN
0030/0000	LENGTH(AH 3576 BK 2525) BMS EN 48/1010/0020/2156		
0020/2189	2 0 48087 0 01 0109+36 TR. BUSHKILL		
0020/2156	BMS BG 48/1010/0020/2156		
0020/2000	018 "DIA CIRC CONCR LEN=0023	INSTALLED	UNKN
0020/1608	018 "DIA CIRC CONCR LEN=0030	INSTALLED	UNKN
0020/0000	2 0 48087 0 01 0130+91 LENGTH(AH 2525 BK 2561)		
0010/2271	018 "DIA CIRC CONCR LEN=0030	INSTALLED	UNKN
0010/1682	024 "DIA CIRC CONCR LEN=0034	INSTALLED	UNKN
0010/1343	018 "DIA CIRC CONCR LEN=0032	INSTALLED	UNKN
0010/0999	018 "DIA CIRC CONCR LEN=0050	INSTALLED	UNKN
000000 FT	2 0 48087 0 02 0155+74 LFAST RD BUSHKILL CENTER RD (SR4025 SEG 0080/0000)		
0010/0000	INTER-BK MEYER RD (T608) MFC BEGIN = E LENGTH(AH 2561 BK 0000)		

EXTRACT DATE: 12/28/2024 ROADWAY MANAGEMENT SYSTEM PAGE NUMBER: 205
PRINT DATE: 12/30/2024 SLD COUNTY/SR - ANNUAL PRINT COUNTY: NORTHAMPTON

DIR: B TOTAL LEN: 5.958 MI. DIST: 05-5 SR: 1009
LEFT MUN: PLAINFIELD T RIGHT MUN: PLAINFIELD T

BANGOR RD 031459 FT
(SR0191 SEG 0270/1037) 0130/3731

GAP VIEW RD
(T625)

0130/1288

027728 FT

BUCK DR
(TWP)

0120/2051

FAWN LN
(TWP)

0120/1418

024836 FT

2 0 48024 0 01 0235+15 023380 FT
ENGLER RD
(T624) 0110/0000

031459 FT BANGOR RD
0130/3731 (SR0191 SEG 0270/1037)
018 "DIA CIRC METAL
LEN=0031 INSTALLED UNKN
018 "DIA CIRC METAL
LEN=0031 INSTALLED UNKN
018 "DIA CIRC METAL
LEN=0031 INSTALLED UNKN
018 "DIA CIRC METAL
LEN=0038 INSTALLED UNKN
018 "DIA CIRC METAL
LEN=0059 INSTALLED UNKN

018 "DIA CIRC METAL
LEN=0039 INSTALLED UNKN
2 0 48024 0 01 0278+62
MILLER RD
(T734)
S 0130/0000 LENGTH(AH 3731 BK 2892)
024 "DIA CIRC ALUMIN
LEN=0041 INSTALLED UNKN

024 "DIA CIRC CONCR
LEN=0050 INSTALLED UNKN
018 "DIA CIRC METAL
LEN=0040 INSTALLED UNKN

024836 FT 2 0 48024 0 01 0249+78
CAPP RD
(T623)
S 0120/0000 LENGTH(AH 2892 BK 1456)
018 "DIA CIRC METAL
LEN=0046 INSTALLED UNKN
018 "DIA CIRC METAL
LEN=0039 INSTALLED UNKN
018 "DIA CIRC METAL
LEN=0041 INSTALLED UNKN

023380 FT
S 0110/0000 LENGTH(AH 1456 BK 2946)

DIST: 05-5 SR: 1009
RIGHT MUN: PLAINFIELD T

DIR: B TOTAL LEN: 5.958 MI. DIST: 05-5 SR: 1009
LEFT MUN: PLAINFIELD T RIGHT MUN: PLAINFIELD T

EXTRACT DATE: 12/28/2024 ROADWAY MANAGEMENT SYSTEM PAGE NUMBER: 202
PRINT DATE: 12/30/2024 SLD COUNTY/SR - ANNUAL PRINT COUNTY: NORTHAMPTON

DIR: B TOTAL LEN: 5.958 MI. DIST: 05-5 SR: 1009
LEFT MUN: FORKS T RIGHT MUN: FORKS T

WINTERHUR WY
(TWP)

0030/0924

004761 FT

SOUTH FORK DR
(TWP)

0020/2516

HUNTER RD
(TWP)

0020/1105

001837 FT

DESTINY LN
(TWP)

0010/1127

000000 FT

0030/1224

0030/0964

0030/0000

0020/2827

0020/0820

0020/0628

0020/0016

001837 FT

0020/0000

0010/1823

0010/0719

0010/0624

000000 FT

INTER-BK

0010/0000

018 "DIA CIRC METAL
LEN=0030 INSTALLED UNKN
024"H 00"W MULT PLSTIC
LEN=0060 INSTALLED 2003

2 0 48024 0 00 0040+00
KUEBLER RD
(T792)
LENGTH(AH 2936 BK 2924)
018 "DIA CIRC METAL
LEN=0031 INSTALLED UNKN

024"H 00"W MULT PLSTIC
LEN=0060 INSTALLED 2003
012 "DIA CIRC METAL
LEN=0018 INSTALLED UNKN

018 "DIA CIRC METAL
LEN=0045 INSTALLED UNKN
2 0 48024 0 00 0019+51
NEWLINS RD
(T499)

LENGTH(AH 2924 BK 1837)
018 "DIA CIRC CONCR
LEN=0046 INSTALLED UNKN

ADAMS ST
(TWP)
018 "DIA CIRC METAL
LEN=0029 INSTALLED UNKN

2 0 48024 0 00 0000+00
NC KESSLERSVILLE RD
SULLIVAN TR
(SR2025 SEG 0070/0000)
KESSLERSVILLE RD
(TWP)
MFC BEGIN = D
LENGTH(AH 1837 BK 0000)

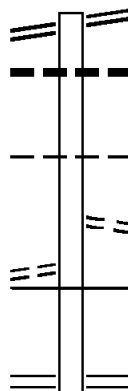
EXTRACT DATE: 12/28/2024 ROADWAY MANAGEMENT SYSTEM PAGE NUMBER: 201
 PRINT DATE: 12/30/2024 SLD COUNTY/SR - ANNUAL PRINT COUNTY: NORTHAMPTON
 DIR: B TOTAL LEN: 1.327 MI. DIST: 05-5 SR: 1008
 LEFT MUN: PLAINFIELD T RIGHT MUN: PLAINFIELD T

BELFAST RD 007004 FT
 (SR1012 SEG 0040/0000) 0030/0458

006546 FT

TO 8009/0750 SH
 (CONN)

0020/2776



007004 FT BELFAST RD
 0030/0458 (SR1012 SEG 0040/0000)
 0030/0395 018 " DIA CIRC METAL
 006546 FT LEN=0023 INSTALLED UNKN
 2 0 48040 0 00 0125+79

5 0030/0000 PLAINFIELD
 0020/2794 BUSHKILL TOWNSHIP T
 LENGTH(AH 0458 BK 2901)
 FROM 8009/0010 SH
 (CONN)

0020/2684 MFC BEGIN = E
 RAMP R RD
 (SR8009 SEG 0750/0000)
 RAMP P RD
 0020/2666 (SR8009 SEG 0010/0894)

EXTRACT DATE: 12/28/2024 ROADWAY MANAGEMENT SYSTEM PAGE NUMBER: 200
PRINT DATE: 12/30/2024 SLD COUNTY/SR - ANNUAL PRINT COUNTY: NORTHAMPTON

DIR: B TOTAL LEN: 1.327 MI. DIST: 05-5 SR: 1008
LEFT MUN: BUSHKILL TOWNSHIP T RIGHT MUN: BUSHKILL TOWNSHIP T

FROM 8009/0500 SH
(CONN)

0020/1937

BOULTON PARK PARKING AR
(PRDR)

0020/1289

003645 FT

000000 FT

0020/2412	OP ID PA 33 NB 48/0033/0170/0000
0020/2318	018 "DIA CIRC CONCR LEN=0025 INSTALLED UNKN
0020/2291	OP ID PA 33 SB 48/0033/0171/0000
	RAMP Q RD (SR8009 SEG 0500/0918)
0020/2039	RAMP N RD (SR8009 SEG 0250/0000)
0020/1917	TO 8009/0250 SH (CONN)
0020/1495	018 "DIA CIRC CONCR LEN=0030 INSTALLED UNKN
0020/0874	018 "DIA CIRC METAL LEN=0055 INSTALLED UNKN
0020/0718	BMSBN 48/1008/0020/0635 0 0 00000 0 00 0000+00
0020/0635	BUSHKILL CREEK BMSBG 48/1008/0020/0635
0020/0531	018 "DIA CAST IRON LEN=0099 INSTALLED UNKN
003645 FT	2 0 48040 0 00 0095+85
	SCHOENECK AV (T632)
0020/0000	LENGTH(AH 2901 BK 3645)
0010/3132	018 "DIA CIRC METAL LEN=0045 INSTALLED UNKN
0010/2755	018 "DIA CIRC METAL LEN=0028 INSTALLED UNKN
0010/2100	018 "DIA CIRC METAL LEN=0025 INSTALLED UNKN
0010/1873	018 "DIA CIRC METAL LEN=0037 INSTALLED UNKN
0010/0802	018 "DIA CIRC METAL LEN=0027 INSTALLED UNKN
000000 FT	2 0 48040 0 00 0060+00
	NC HE NRY RD
	JACOBURG RD (SR1001 SEG 0030/0000)
0010/0000	MFC BEGIN = D LENGTH(AH 3645 BK 0000)

EXTRACT DATE: 12/28/2024 ROADWAY MANAGEMENT SYSTEM PAGE NUMBER: 199
PRINT DATE: 12/30/2024 SLD COUNTY/SR - ANNUAL PRINT COUNTY: NORTHAMPTON
DIR: B TOTAL LEN: .898 MI. DIST: 05-5 SR: 1007
LEFT MUN: WIND GAP B RIGHT MUN: WIND GAP B

004739 FT



004739 FT AH-MONROE (45)
INTER-AHD SR 3017 SH
0020/2530 (SR3017 SEG 0010/0000)

EXTRACT DATE: 12/28/2024 ROADWAY MANAGEMENT SYSTEM PAGE NUMBER: 198
PRINT DATE: 12/30/2024 SLD COUNTY/SR - ANNUAL PRINT COUNTY: NORTHAMPTON

DIR: B TOTAL LEN: .898 MI. DIST: 05-5 SR: 1007
LEFT MUN: WIND GAP B RIGHT MUN: WIND GAP B

INDIAN TRAIL
(PRDR)
TRIBE LN
(PRDR)

0020/1963

0020/1733

TENTH ST
(BORO)

0020/0617

EIGHTH ST
(BORO)

0010/2125

UNKNOWN RD
(BORO)

0010/1451

SEVENTH ST
(BORO)
WOOD ST
(BORO)

0010/1114

0010/0579
000000 FT

0020/2413 018 "DIA CIRC METAL
LEN=0028 INSTALLED UNKN
PA 33 NB
0020/2328 OP ID 48/0033/0280/2228
018 "DIA CIRC METAL
0020/2143 LEN=0024 INSTALLED UNKN
TO 8013/0750 SH
0020/2083 (CONN)
RAMP F RD
0020/2063 (SR8013 SEG 0750/0000)

0020/0580 018 "DIA CIRC METAL
LEN=0046 INSTALLED UNKN
CONSTITUTION AV
(BORO)
0020/0566 018 "DIA CIRC METAL
LEN=0048 INSTALLED UNKN
1 0 00165 0 01 1054+55
ALPHA RD
(BORO)
5 0020/0000 LENGTH(AH 2530 BK 2209)

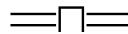
0010/1235 018"H 30"W CONC STRUCT
LEN=0050 INSTALLED UNKN
SEVENTH ST
0010/1133 (BORO)

000000 FT 1 0 00165 0 01 1032+40
NC BR BROADWAY ST
PARK AV
(SR0512 SEG 0340/0000)

INTER-BK BROADWAY ST
(SR0512 SEG 0340/0000)
MFC BEGIN = D
5 0010/0000 LENGTH(AH 2209 BK 0000)

EXTRACT DATE: 12/28/2024 ROADWAY MANAGEMENT SYSTEM PAGE NUMBER: 197
PRINT DATE: 12/30/2024 SLD COUNTY/SR - ANNUAL PRINT COUNTY: NORTHAMPTON
DIR: B TOTAL LEN: 1.452 MI. DIST: 05-5 SR: 1006
LEFT MUN: PLAINFIELD T RIGHT MUN: PLAINFIELD T

007669 FT



007669 FT SULLIVAN TRAIL RD
0030/2857 (SR1005 SEG 0020/0000)

EXTRACT DATE: 12/28/2024 ROADWAY MANAGEMENT SYSTEM PAGE NUMBER: 196
PRINT DATE: 12/30/2024 SLD COUNTY/SR - ANNUAL PRINT COUNTY: NORTHAMPTON

DIR: B TOTAL LEN: 1.452 MI. DIST: 05-5 SR: 1006
LEFT MUN: PLAINFIELD T RIGHT MUN: PLAINFIELD T

2 0 48095 0 00 0045+15 004812 FT
OLD FILETOWN RD
(T776) 0030/0000

MOUNTAIN VIEW AV
(T760) 0010/0434
000000 FT

Station	Length	Description
0030/2254		BRANDY LN
0030/2127		(TWP)
0030/1845		BMSBN 48/1006/0030/1845
0030/1634		2 0 48095 0 00 0066+42
0030/1465		PA 33 NB
0030/1465		BMSBG 48/1006/0030/1465
0030/1465		BMSBN 48/1006/0030/1465
0030/1465		2 0 48095 0 00 0062+61
0030/1465		BUSHKILL CK.
0030/1465		BMSBG 48/1006/0030/1465
0030/0116		TR. BUSHKILL
004812 FT		STRUCTURE LENGTH 15 FT
0030/0000		BMSID 48/1006/0030/0116
0020/1963		PLAINFIELD
0020/1466		BUSHKILL TOWNSHIP T
0020/1142		LENGTH(AH 2857 BK 2368)
0020/1067		SCHOENECK AV
0020/0964		(T514)
0020/0603		018 "DIA CIRC METAL
0020/0000		LEN=0042 INSTALLED UNKN
0010/2160		018 "DIA CIRC METAL
0010/1501		LEN=0040 INSTALLED UNKN
0010/0924		024 "DIA CIRC METAL
000000 FT		LEN=0038 INSTALLED UNKN
NC FI		018 "DIA CIRC METAL
0010/0000		LEN=0031 INSTALLED UNKN
		018 "DIA CIRC METAL
		LEN=0035 INSTALLED UNKN
		2 0 48095 0 00 0023+74
		LENGTH(AH 2368 BK 2444)
		018 "DIA CIRC CONCR
		LEN=0032 INSTALLED UNKN
		018 "DIA CIRC CONCR
		LEN=0026 INSTALLED UNKN
		WERKHEISER AV
		(T758)
		2 0 48095 0 00 0000+00
		LETOWN RD
		JACOBSBURG RD
		(SR1001 SEG 0020/1121)
		MFC BEGIN = E
		LENGTH(AH 2444 BK 0000)

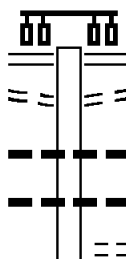
EXTRACT DATE: 12/28/2024 ROADWAY MANAGEMENT SYSTEM PAGE NUMBER: 195
PRINT DATE: 12/30/2024 SLD COUNTY/SR - ANNUAL PRINT COUNTY: NORTHAMPTON

DIR: B TOTAL LEN: 4.843 MI. DIST: 05-5 SR: 1005
LEFT MUN: PLAINFIELD T RIGHT MUN: PLAINFIELD T

FROM 0512/0300 SH
(CONN)

025571 FT

0090/3480



025571 FT LEHIGH AV
(SR0512 SEG 0301/1754)
(SR0512 SEG 0300/1773)

0090/3595 TO 0512/0300 SH
0090/3480 (CONN)
0090/3240 018" DIA CIRC CONCR
LEN=0020 INSTALLED UNKN
0090/2810 018" DIA CIRC CONCR
LEN=0085 INSTALLED UNKN
ABEL COLONY RD
0090/2620 (T636)

EXTRACT DATE: 12/28/2024 ROADWAY MANAGEMENT SYSTEM PAGE NUMBER: 194
PRINT DATE: 12/30/2024 SLD COUNTY/SR - ANNUAL PRINT COUNTY: NORTHAMPTON

DIR: B TOTAL LEN: 4.843 MI. DIST: 05-5 SR: 1005
LEFT MUN: PLAINFIELD T RIGHT MUN: PLAINFIELD T

	0090/1377	024 "DIA CIRC CONCR LEN=0046 INSTALLED UNKN
	0090/1100	018 "H 00 "W MULT CONCR LEN=0062 INSTALLED UNKN
021976 FT	0090/0100	018 "DIA CIRC METAL LEN=0058 INSTALLED UNKN
	021976 FT	1 0 00166 0 01 0569+69
	0090/0000	LENGTH(AH 3595 BK 3374)
	0080/2171	018 "DIA CIRC CONCR LEN=0054 INSTALLED UNKN
KROMER RD (T615)	0080/1380	
	0080/0430	SANDT RD (T657)
	0080/0393	018 "DIA CIRC CONCR LEN=0044 INSTALLED UNKN
018602 FT	018602 FT	1 0 00166 0 01 0536+35
ALBERT RD (T646)	0080/0000	(APRA) PAUL GIROUX LENGTH(AH 3374 BK 3671)
	0070/2007	018 "DIA CIRC CONCR LEN=0049 INSTALLED UNKN
	0070/0858	012 "DIA CIRC CONCR LEN=0042 INSTALLED UNKN
STATE PARK RD (SR1003 SEG 0030/1533)	0070/0620	CHURCH RD (SR1016 SEG 0010/0000)
014931 FT	014931 FT	1 0 00166 0 01 0499+37
	0070/0000	GETZ RD (T631) LENGTH(AH 3671 BK 1059)
	0060/0326	018 "DIA CIRC CONCR LEN=0038 INSTALLED UNKN

EXTRACT DATE: 12/28/2024 ROADWAY MANAGEMENT SYSTEM PAGE NUMBER: 193
PRINT DATE: 12/30/2024 SLD COUNTY/SR - ANNUAL PRINT COUNTY: NORTHAMPTON

DIR: B TOTAL LEN: 4.843 MI. DIST: 05-5 SR: 1005
LEFT MUN: PLAINFIELD T RIGHT MUN: PLAINFIELD T

	013872 FT		013872 FT	1 0 00166 0 01 0489+00
				BATTS SWITCH RD
		==		(T626)
		---	5 0060/0000	LENGTH(AH 1059 BK 3342)
		---		018 "DIA CIRC PLASTIC
		---	0050/2945	LEN=0020 INSTALLED 2006
		---		018 "DIA CIRC CONCR
		---	0050/2573	LEN=0038 INSTALLED UNKN
		---		018 "DIA CIRC CONCR
		---	0050/1688	LEN=0042 INSTALLED UNKN
		---		018 "DIA CIRC CONCR
		---	0050/0577	LEN=0070 INSTALLED UNKN
SEXTON RD (T609)	0050/0540 010530 FT	==	010530 FT	1 0 00166 0 01 0455+80
		==		ASPEN ST
		---	5 0050/0000	(T682)
		---		LENGTH(AH 3342 BK 3011)
		---	0040/2590	018 "DIA CIRC CONCR
		---		LEN=0039 INSTALLED UNKN
		---	0040/2414	036 "DIA CIRC CONCR
		---		LEN=0046 INSTALLED UNKN
		==	0040/2107	FULMER RD
		---		(T610)
		---	0040/1881	018 "DIA CIRC CONCR
		---		LEN=0034 INSTALLED UNKN
		---	0040/1546	018 "DIA CIRC CONCR
		---		LEN=0038 INSTALLED UNKN
		==	0040/1412	NORMAN ST
		==		(T721)
		---	0040/1167	FRABLE ST
		---		(T684)
		---	0040/0941	024 "DIA CIRC CONCR
		---		LEN=0087 INSTALLED UNKN
		---	0040/0456	018 "DIA CIRC CONCR
		---		LEN=0041 INSTALLED UNKN
		==	0040/0451	SCHOOL RD
		---		(T622)
	007519 FT	==	007519 FT	1 0 00166 0 01 0425+76
		---		VILLAGE: BELFAST
		---		OAK TREE LN
		---		(T693)
		---	5 0040/0000	LENGTH(AH 3011 BK 2525)
		---		024 "DIA CIRC CONCR
SPORTSMAN CLUB RD (T681)	0030/1393	==	0030/1935	LEN=0037 INSTALLED UNKN

EXTRACT DATE: 12/28/2024 ROADWAY MANAGEMENT SYSTEM PAGE NUMBER: 192
PRINT DATE: 12/30/2024 SLD COUNTY/SR - ANNUAL PRINT COUNTY: NORTHAMPTON

DIR: B TOTAL LEN: 4.843 MI. DIST: 05-5 SR: 1005
LEFT MUN: PLAINFIELD T RIGHT MUN: PLAINFIELD T

1 0 00166 0 01 0400+30 004994 FT
BELFAST RD
(SR1012 SEG 0040/0568) 0030/0000

ROMANEVE DR
(T707) 0020/2120

FILETOWN RD
(SR1006 SEG 0030/2857) 0020/0000

002143 FT

000000 FT

0030/0766 018 "DIA CIRC METAL
LEN=0038 INSTALLED UNKN

0030/0035 018 "DIA CIRC CONCR
LEN=0012 INSTALLED UNKN
004994 FT BELFAST RD
(SR1012 SEG 0040/0568)
5 0030/0000 LENGTH(AH 2525 BK 2851)

0020/2744 018 "DIA CIRC CONCR
LEN=0236 INSTALLED UNKN

0020/2508 012 "DIA CIRC CONCR
LEN=0039 INSTALLED UNKN

0020/2152 024 "DIA CIRC CONCR
LEN=0042 INSTALLED UNKN

0020/0860 036 "DIA CIRC CONCR
LEN=0048 INSTALLED UNKN

0020/0466 024 "DIA CIRC CONCR
LEN=0048 INSTALLED UNKN

002143 FT 1 0 00166 0 01 0371+99
018 "DIA CIRC CONCR
LEN=0063 INSTALLED UNKN

5 0020/0000 LENGTH(AH 2851 BK 2143)
018 "DIA CIRC CONCR
LEN=0063 INSTALLED UNKN

0010/2143 018 "DIA CIRC CONCR
LEN=0043 INSTALLED UNKN

0010/1935 018 "DIA CIRC CONCR
LEN=0043 INSTALLED UNKN

0010/1312 CLYDE ST
(T709)
018 "DIA CIRC CONCR
LEN=0042 INSTALLED UNKN

0010/1262 018 "DIA CIRC CONCR
LEN=0042 INSTALLED UNKN

0010/0627 018 "DIA CIRC METAL
LEN=0085 INSTALLED UNKN

0010/0425 018 "DIA CIRC CONCR
LEN=0076 INSTALLED UNKN

000000 FT 1 0 00166 0 01 0350+77
BANGOR RD
(SR0191 SEG 0200/0000)

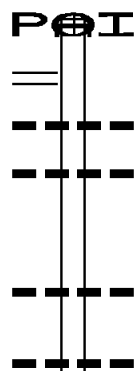
NC SU LLIVAN TRAIL RD
INTER-BK SULLIVAN TRAIL RD
(SR0191 SEG 0200/0000)

MFC BEGIN = D
5 0010/0000 LENGTH(AH 2143 BK 0000)

EXTRACT DATE: 12/28/2024 ROADWAY MANAGEMENT SYSTEM PAGE NUMBER: 191
PRINT DATE: 12/30/2024 SLD COUNTY/SR - ANNUAL PRINT COUNTY: NORTHAMPTON

DIR: B TOTAL LEN: 5.599 MI. DIST: 05-5 SR: 1004
LEFT MUN: LOWER MT BETHEL T RIGHT MUN: LOWER MT BETHEL T

029565 FT
RIVER RD
(SR1037 SEG 0010/0000) 0100/3357



029565 FT (APRA) RIVERTON BR TO/F
INTER-AHD NEW JERSEY STATE LINE
0100/3479 (STBD)

0100/2945 018 "DIA CIRC CONCR
LEN=0030 INSTALLED UNKN
0100/2659 018 "DIA CIRC CONCR
LEN=0028 INSTALLED UNKN

0100/1437 018 "DIA CIRC CONCR
LEN=0030 INSTALLED UNKN
0100/0685 014 "DIA CAST IRON
LEN=0028 INSTALLED UNKN

DIR: B TOTAL LEN: 5.599 MI. DIST: 05-5 SR: 1004
LEFT MUN: LOWER MT BETHEL T RIGHT MUN: LOWER MT BETHEL T

EXTRACT DATE: 12/28/2024 ROADWAY MANAGEMENT SYSTEM PAGE NUMBER: 189
PRINT DATE: 12/30/2024 SLD COUNTY/SR - ANNUAL PRINT COUNTY: NORTHAMPTON

DIR: B TOTAL LEN: 5.599 MI. DIST: 05-5 SR: 1004
LEFT MUN: LOWER MT BETHEL T RIGHT MUN: LOWER MT BETHEL T

2 0 48025 0 01 0615+84 015939 FT
RICHMOND RD
(SR1017 SEG 0010/0000) 0070/0000

2 0 48025 0 01 0560+73 010441 FT
MOUNT PLEASANT RD
(SR1019 SEG 0010/0000) 0050/0000

015939 FT
S 0070/0000 LENGTH(AH 3602 BK 2704)
(APRA) PPL
DEPUES FERRY RD
(T679)
0060/2058
0060/1716 BMS EN 48/1004/0060/1655
0 0 00000 0 00 0000+00
P3
0060/1655 OUGHOUGHTON CREEK
BMSBG 48/1004/0060/1655
0060/1179 BMS EN 48/1004/0060/1168
0 0 00000 0 00 0000+00
TR. DELAWARE
0060/1168 BMSBG 48/1004/0060/1168
0060/0012 BMS EN 48/1004/0060/0001
013235 FT 2 0 48025 0 01 0588+69
OUGHOUGHTON CREEK
BMSBG 48/1004/0060/0001
S 0060/0000 LENGTH(AH 2704 BK 2794)
0050/1312 014 "DIA CAST IRON
LEN=0040 INSTALLED UNKN
0050/0890 012 "DIA CAST IRON
LEN=0040 INSTALLED UNKN
010441 FT
S 0050/0000 LENGTH(AH 2794 BK 3573)
018 "DIA CIRC METAL
0040/3047 LEN=0050 INSTALLED UNKN
DEL HAVEN RD
(T723)
0040/2878
0040/1979 014 "DIA CAST IRON
LEN=0033 INSTALLED UNKN
BIRCH LN
(T726)
0040/1925
0040/1233 036 "DIA CIRC METAL
LEN=0042 INSTALLED UNKN

EXTRACT DATE: 12/28/2024 ROADWAY MANAGEMENT SYSTEM PAGE NUMBER: 188
PRINT DATE: 12/30/2024 SLD COUNTY/SR - ANNUAL PRINT COUNTY: NORTHAMPTON

DIR: B TOTAL LEN: 5.599 MI. DIST: 05-5 SR: 1004
LEFT MUN: LOWER MT BETHEL T RIGHT MUN: LOWER MT BETHEL T

006868 FT	==	0040/0187	014 "DIA CIRC CONCR
		006868 FT	LEN=0037 INSTALLED UNKN
			2 0 48025 0 01 0526+75
			HILLENDALE RD
			(T703)
		0040/0000	LENGTH(AH 3573 BK 1519)
		0030/1247	014 "DIA CIRC CONCR
			LEN=0030 INSTALLED UNKN
		0030/0685	014 "DIA CIRC CONCR
			LEN=0046 INSTALLED UNKN
005349 FT		0030/0011	BMS EN 48/1004/0030/0000
		005349 FT	2 0 48025 0 01 0509+81
			TR. DELAWARE
		0030/0000	BMS BG 48/1004/0030/0000
			LENGTH(AH 1519 BK 2730)
		0020/1535	014 "DIA CIRC CONCR
			LEN=0028 INSTALLED UNKN
		0020/0529	014 "DIA CIRC CONCR
			LEN=0028 INSTALLED UNKN
		0020/0446	012 "DIA CIRC CONCR
002619 FT		002619 FT	LEN=0028 INSTALLED UNKN
		0020/0000	2 0 48025 0 01 0481+73
			LENGTH(AH 2730 BK 2619)
		0010/2033	048"H 48"W CON BOX CUL
			LEN=0048 INSTALLED UNKN
		0010/1056	(APRA) MARTINS CREEK QU
			EASTERN INDUSTRIES
		0010/1033	(PRDR)
			018 "DIA CIRC CONCR
			LEN=0054 INSTALLED UNKN
		0010/0495	018 "DIA CIRC METAL
			LEN=0041 INSTALLED UNKN
FOR SR 0611 AND 1004		0010/0320	012 "DIA CIRC CONCR
(CONN)			LEN=0035 INSTALLED UNKN
		0010/0185	NC BE LVIDERE RD
			INTER-BK SR 0611 SH
2 0 48025 0 01 0456+15 000000 FT		000000 FT	(SR0611 SEG 0390/0000)
SR 0611 SH			MFC BEGIN = D
(SR0611 SEG 0390/0000) 0010/0000		0010/0000	LENGTH(AH 2619 BK 0000)

EXTRACT DATE: 12/28/2024 ROADWAY MANAGEMENT SYSTEM PAGE NUMBER: 187
PRINT DATE: 12/30/2024 SLD COUNTY/SR - ANNUAL PRINT COUNTY: NORTHAMPTON
DIR: B TOTAL LEN: 1.578 MI. DIST: 05-5 SR: 1003
LEFT MUN: PLAINFIELD T RIGHT MUN: PLAINFIELD T

EXTRACT DATE: 12/28/2024 ROADWAY MANAGEMENT SYSTEM PAGE NUMBER: 186
PRINT DATE: 12/30/2024 SLD COUNTY/SR - ANNUAL PRINT COUNTY: NORTHAMPTON

DIR: B TOTAL LEN: 1.578 MI. DIST: 05-5 SR: 1003
LEFT MUN: PLAINFIELD T RIGHT MUN: PLAINFIELD T

2 0 48106 0 00 0068+16 006799 FT
ALBERT RD
(T646) 0030/0000

002949 FT

000000 FT

INTER-AHD CHURCH RD
(SR1016 SEG 0010/0000)
SULLIVAN TRAIL RD
0030/1533 (SR1005 SEG 0070/0620)

006799 FT PLAINFIELD
BUSHKILL TOWNSHIP T
5 0030/0000 LENGTH(AH 1533 BK 3850)

0020/2299 018"H 36"W ELLIP CONC
LEN=0041 INSTALLED UNKN

0020/1665 018 "DIA CIRC METAL
LEN=0035 INSTALLED UNKN
PA 33 NB

0020/1582 OP ID 48/0033/0200/0000
PA 33 SB

0020/1436 OP ID 48/0033/0201/0000

0020/0701 036"H 00"W MULT CONCR
LEN=0033 INSTALLED UNKN

0020/0451 018 "DIA CIRC METAL
LEN=0026 INSTALLED UNKN

002949 FT 2 0 48106 0 00 0029+26
SEXTON RD
(T609)

5 0020/0000 LENGTH(AH 3850 BK 2949)

0010/2404 018 "DIA CIRC METAL
LEN=0029 INSTALLED UNKN

0010/1834 018 "DIA CIRC METAL
LEN=0030 INSTALLED UNKN

0010/0530 018 "DIA CIRC METAL
LEN=0036 INSTALLED UNKN

0010/0246 014 "DIA CIRC CONCR
LEN=0026 INSTALLED UNKN


000000 FT 2 0 48106 0 00 0000+00
NC ST ATE PARK RD

JACOBSBURG RD
(SR1001 SEG 0050/0479)

5 0010/0000 MFC BEGIN = E
LENGTH(AH 2949 BK 0000)

EXTRACT DATE: 12/28/2024 ROADWAY MANAGEMENT SYSTEM PAGE NUMBER: 185
PRINT DATE: 12/30/2024 SLD COUNTY/SR - ANNUAL PRINT COUNTY: NORTHAMPTON

DIR: B TOTAL LEN: 7.757 MI. DIST: 05-5 SR: 1002
LEFT MUN: LOWER MT BETHEL T RIGHT MUN: LOWER MT BETHEL T

	040950 FT		040959 FT	
			INTER-AHD	FRONT ST
MAIN ST				(SR0611 SEG 0360/0000)
(SR1015 SEG 0010/0000)	0160/2778			MAIN ST
			0160/2778	(SR0611 SEG 0360/0000)
CENTER ST			0160/2770	018 "DIA CIRC CONCR
(T702)	0160/2616	==		LEN=0099 INSTALLED UNKN
				LAFAYETTE AV
		==	0160/2432	(T697)
			0160/2061	012 "DIA CIRC METAL
		==		LEN=0036 INSTALLED 1997
		==	0160/2035	HUTCHISON AV
		==		(T707)
		==	0160/1626	ABBRUZZI AV
		==		(T704)
			0160/1305	WILLIAMS ST
				(T720)
				018 "DIA CIRC METAL
			0160/0025	LEN=0099 INSTALLED UNKN
	038172 FT		038181 FT	20 48025 0 01 0381+80
				HOWELL RD
		==	0160/0000	(T649)
				LENGTH(AH 2778 BK 3042)
			0150/2897	024 "DIA CIRC METAL
				LEN=0099 INSTALLED 2001

DIR: B TOTAL LEN: 7.757 MI. DIST: 05-5 SR: 1002
LEFT MUN: LOWER MT BETHEL T RIGHT MUN: LOWER MT BETHEL T

FRANKLIN HILL RD
(SR1013 SEG 0010/0000) 0150/1261

035130 FT

UPPER MUD RUN RD
(T660) 0140/1699

032006 FT

AYERS RD
(T528) 0120/2075

0150/2310 024 "DIA CIRC METAL
LEN=0036 INSTALLED UNKN
0150/1988 024"H 00"W MULT METAL
LEN=0018 INSTALLED UNKN
0150/1778 018 "DIA CIRC METAL
LEN=0036 INSTALLED 2001

035139 FT 2 0 48025 0 01 0351+33
5 0150/0000 LENGTH(AH 3042 BK 3124)

0140/2435 018 "DIA CIRC METAL
LEN=0048 INSTALLED UNKN

0140/1510 MUD RUN
STRUCTURE LENGTH 33 FT
BMSID 48/1002/0140/1510
(APRA) ABE MATERIALS
0140/1300 LOWER MUD RUN RD
(T660)

0140/0416 018 "DIA CIRC METAL
LEN=0048 INSTALLED UNKN
032015 FT 2 0 48025 0 01 0320+37
NC FRONT ST
5 0140/0000 RICHMOND ASTON RD
(SR2021 SEG 0090/3529)
LENGTH(AH 3124 BK 2182)

0130/0915 LOWER MT BETHEL
FORKS T
0130/0360 018 "DIA CIRC CONCR
LEN=0099 INSTALLED UNKN
029833 FT 2 0 48025 0 01 0298+20
SHORT RD
5 0130/0000 (T527)
LENGTH(AH 2182 BK 2445)

0120/1600 024 "DIA CIRC METAL
LEN=0070 INSTALLED UNKN

EXTRACT DATE: 12/28/2024 ROADWAY MANAGEMENT SYSTEM PAGE NUMBER: 183
PRINT DATE: 12/30/2024 SLD COUNTY/SR - ANNUAL PRINT COUNTY: NORTHAMPTON

DIR: B TOTAL LEN: 7.757 MI. DIST: 05-5 SR: 1002
LEFT MUN: FORKS T RIGHT MUN: FORKS T

027379 FT

0120/0439

018 "DIA CIRC METAL
LEN=0046 INSTALLED UNKN
018 "DIA CIRC METAL
LEN=0040 INSTALLED UNKN
2 0 48025 0 01 0270+64
LENGTH(AH 2445 BK 2901)

0120/0438

027388 FT

0120/0000

024478 FT

0110/0068

024487 FT

0110/0000

0100/1776

0100/1723

0100/1330

0100/1301

018 "DIA CIRC METAL
LEN=0026 INSTALLED UNKN
018 "DIA CIRC METAL
LEN=0034 INSTALLED UNKN
018 "DIA CIRC METAL
LEN=0030 INSTALLED UNKN

LC FROM BRADEN BL
(CONN)
2 0 48025 0 01 0248+85
BRADEN BL
(TWP)
LENGTH(AH 2901 BK 1793)
018 "DIA CIRC CONCR
LEN=0037 INSTALLED UNKN
LC TO BRADEN BL
(CONN)
DRAINAGE PIPES
STRUCTURE LENGTH 12 FT
BMSID 48/1002/0100/1330
036"H 00"W MULT PLSTIC
LEN=0060 INSTALLED 2006

022685 FT

0100/0298

022694 FT

0100/0000

0090/3388

018 "DIA CIRC METAL
LEN=0022 INSTALLED UNKN
2 0 48025 0 01 0226+99
KESSLERSVILLE RD
(SR1009 SEG 0050/0000)
LENGTH(AH 1793 BK 3457)
(AAR 851976V)#TRKS 01

CONROY PL
(T836)

0090/2648

CONROY PL
(T836)

0090/1428

018 "DIA CIRC METAL

EXTRACT DATE: 12/28/2024 ROADWAY MANAGEMENT SYSTEM PAGE NUMBER: 182
PRINT DATE: 12/30/2024 SLD COUNTY/SR - ANNUAL PRINT COUNTY: NORTHAMPTON

DIR: B TOTAL LEN: 7.757 MI. DIST: 05-5 SR: 1002
LEFT MUN: FORKS T RIGHT MUN: FORKS T

019228 FT

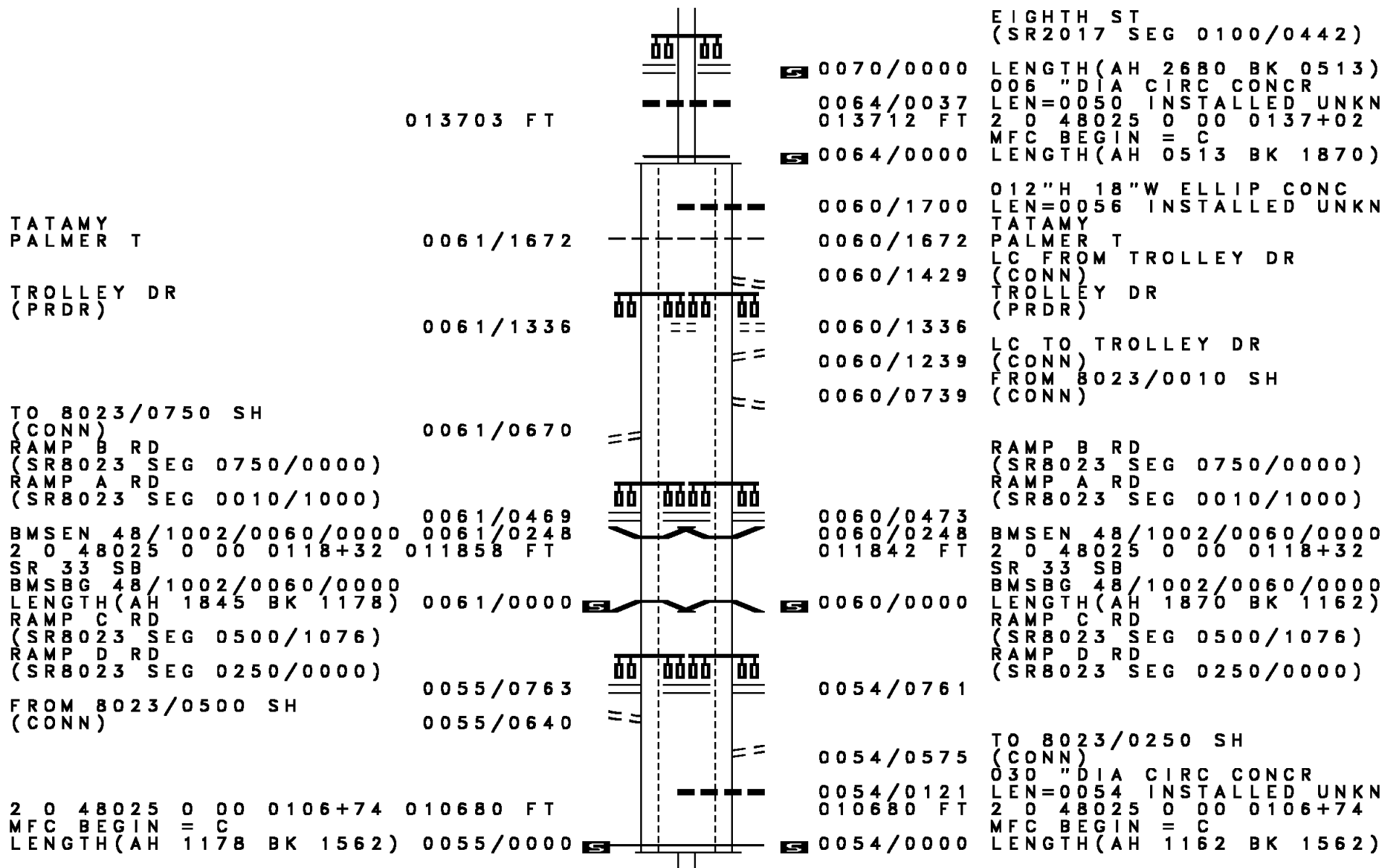
016896 FT

014216 FT

0090/0980	LEN=0050	INSTALLED UNKN
024 "DIA	CIRC METAL	
0090/0639	LEN=0050	INSTALLED UNKN
IAN ST		
0090/0593	(TWP)	
024 "DIA	CIRC CONCR	
0090/0534	LEN=0099	INSTALLED UNKN
036 "H 48 "W	CON BOX CUL	
0090/0365	LEN=0050	INSTALLED UNKN
024 "DIA	CIRC CONCR	
0090/0364	LEN=0099	INSTALLED UNKN
019237 FT	2 0 48025 0 01 0193+00	
	SULLIVAN TR	
	(SR2025 SEG 0100/0000)	
0090/0000	LENGTH(AH 3457 BK 2332)	
036 "DIA	CIRC METAL	
0080/2280	LEN=0065	INSTALLED UNKN
	BUSHKILL DR	
	(SR2019 SEG 0090/2582)	
0080/0720		
0080/0195	BMS EN 48/1002/0080/0000	
016905 FT	2 0 48025 0 00 0168+98	
	NC UH	
	BUSHKILL CREEK	
	BMSBG 48/1002/0080/0000	
	FORKS	
	TATAMY B	
0080/0000	LENGTH(AH 2332 BK 2680)	
	BUSHKILL ST	
0070/2550	(BORO)	
	FOURTH ST	
0070/1849	(BORO)	
	FIFTH ST	
0070/1456	(BORO)	
	SIXTH ST	
0070/1077	(BORO)	
	SEVENTH ST	
0070/0677	(BORO)	
	012 "DIA CIRC METAL	
0070/0043	LEN=0026	INSTALLED UNKN
	012 "DIA CIRC METAL	
0070/0025	LEN=0024	INSTALLED UNKN
014225 FT	2 0 48025 0 00 0142+16	

EXTRACT DATE: 12/28/2024 ROADWAY MANAGEMENT SYSTEM PAGE NUMBER: 181
PRINT DATE: 12/30/2024 SLD COUNTY/SR - ANNUAL PRINT COUNTY: NORTHAMPTON

DIR: B TOTAL LEN: 7.757 MI. DIST: 05-5 SR: 1002
LEFT MUN: TATAMY B RIGHT MUN: TATAMY B



EXTRACT DATE: 12/28/2024 ROADWAY MANAGEMENT SYSTEM PAGE NUMBER: 180
PRINT DATE: 12/30/2024 SLD COUNTY/SR - ANNUAL PRINT COUNTY: NORTHAMPTON

DIR: B TOTAL LEN: 7.757 MI. DIST: 05-5 SR: 1002
LEFT MUN: PALMER T RIGHT MUN: PALMER T

LC TO VAN BUREN RD
(CONN)

0050/0120

009118 FT

LC FROM VAN BUREN RD
(CONN)

0040/1471

007544 FT

FARMVIEW RD
(TWP)

0030/0724

2 0 48025 0 00 0043+80 004404 FT
CENTRAL AV
(T558)

0030/0000

0050/0250 016 "DIA CIRC CONCR
LEN=0060 INSTALLED UNKN

0050/0026 012 "DIA CIRC CONCR
LEN=0036 INSTALLED UNKN
009118 FT 2 0 48025 0 00 0091+12
NC MAIN ST
VAN BUREN RD
(T516)

0050/0000 LENGTH(AH 1562 BK 1574)
024 "DIA CIRC CONCR
0040/1565 LEN=0028 INSTALLED UNKN

007544 FT 2 0 48025 0 00 0075+33
0040/0000 LENGTH(AH 1574 BK 3140)
SHOENECK CK.

STRUCTURE LENGTH 9 FT
0030/3022 BMSID 48/1002/0030/3022
048"H 00"W MULT METAL
0030/2997 LEN=0040 INSTALLED UNKN

PALMER
0030/2985 UPPER NAZARETH T
0030/2869 (AAR 851953N)#TRKS 01
(APRA) EASTERN INDUSTRI
EASTERN INDUSTRIES

0030/2510 (PRDR)
(APRA) EASTERN INDUSTRI
EASTERN INDUSTRIES

0030/2064 (PRDR)
012 "DIA CIRC METAL
0030/1818 LEN=0029 INSTALLED UNKN

018 "DIA CIRC METAL
0030/1762 LEN=0044 INSTALLED UNKN

028 "DIA CIRC METAL
0030/1099 LEN=0060 INSTALLED 2001

004404 FT

0030/0000 LENGTH(AH 3140 BK 1848)

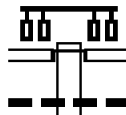
EXTRACT DATE: 12/28/2024 ROADWAY MANAGEMENT SYSTEM PAGE NUMBER: 179
PRINT DATE: 12/30/2024 SLD COUNTY/SR - ANNUAL PRINT COUNTY: NORTHAMPTON

DIR: B TOTAL LEN: 7.757 MI. DIST: 05-5 SR: 1002
LEFT MUN: UPPER NAZARETH T RIGHT MUN: UPPER NAZARETH T

FRIEDENSTAHL AV (T514)	0020/1302	==	0020/1838	018 "DIA CIRC METAL LEN=0040 INSTALLED UNKN
MT VERNON AV (T560)	0020/0980	==	0020/1176	016 "DIA CIRC METAL LEN=0036 INSTALLED UNKN
WEST ST (T573)	0020/0641	==	0020/0955	012 "DIA CIRC METAL LEN=0036 INSTALLED UNKN
INDUSTRIAL DR (T572)	0020/0294	==	0020/0083	012"H 00"W MULT METAL LEN=0024 INSTALLED UNKN
002556 FT			002556 FT	2 0 48025 0 00 0025+45 NC TA TAMY RD UPPER NAZARETH NAZARETH B
VICTORY LN (BORO)			5 0020/0000	LENGTH(AH 1848 BK 2556)
LIBERTY ST (BORO)	0010/2032	==		
FAIRVIEW ST (BORO)	0010/1440	==	0010/1843	FRANKLIN ST (BORO)
ELM ST (BORO)	0010/1275	==		
		==	0010/1010	NEW ST (BORO)
		==	0010/0757	PINE ST (BORO)
		==	0010/0502	WHITFIELD ST (BORO)
		==	0010/0450	012"H 12"W CON BOX CUL LEN=0010 INSTALLED UNKN
000000 FT		==	0010/0258	CEDAR ST (BORO)
			000000 FT	2 0 48025 0 00 0000+00 NC WA LNUT ST BROAD ST (SR0191 SEG 0120/1183)
			INTER-BK	WALNUT ST (BORO)
			5 0010/0000	MFC BEGIN = C LENGTH(AH 2556 BK 0000)

EXTRACT DATE: 12/28/2024 ROADWAY MANAGEMENT SYSTEM PAGE NUMBER: 178
PRINT DATE: 12/30/2024 SLD COUNTY/SR - ANNUAL PRINT COUNTY: NORTHAMPTON
DIR: B TOTAL LEN: 5.400 MI. DIST: 05-5 SR: 1001
LEFT MUN: PLAINFIELD T RIGHT MUN: PLAINFIELD T

028511 FT



028511 FT
INTER-AHD RAMP H RD
(SR8011 SEG 0500/0000)
LEHIGH AV
(SR0512 SEG 0300/0585)
(SR0512 SEG 0301/0583)
0110/1949 018 "DIA CIRC METAL
0110/1784 LEN=0037 INSTALLED UNKN

EXTRACT DATE: 12/28/2024 ROADWAY MANAGEMENT SYSTEM PAGE NUMBER: 177
PRINT DATE: 12/30/2024 SLD COUNTY/SR - ANNUAL PRINT COUNTY: NORTHAMPTON

DIR: B TOTAL LEN: 5.400 MI. DIST: 05-5 SR: 1001
LEFT MUN: PLAINFIELD T RIGHT MUN: PLAINFIELD T

EPPS ST
(T680)

0110/1622

==

==

026562 FT

0110/0628 UNKNOWN RD
(PRDR)
026562 FT 2 0 48071 0 00 0205+42
PLAINFIELD
BUSHKILL TOWNSHIP T
5 0110/0000 LENGTH(AH 1949 BK 2682)

0100/2044 018 "DIA CIR UNKNOWN
LEN=0035 INSTALLED UNKN

0100/0638 018 "DIA CIRC METAL
LEN=0035 INSTALLED UNKN
BUSHKILL RIDGE RD
0100/0493 (TWP)

0100/0455 012 "DIA CIRC CONCR
LEN=0024 INSTALLED UNKN
023880 FT

2 0 48071 0 00 0179+17 023880 FT
W KROMER RD
(T615) 0100/0000

5 0100/0000 LENGTH(AH 2682 BK 2280)
W KROMER RD
0090/2252 (T615)

021600 FT

0090/0160 018 "DIA CIRC METAL
LEN=0036 INSTALLED UNKN
021600 FT 2 0 48071 0 00 0156+37
5 0090/0000 LENGTH(AH 2280 BK 2372)
018 "DIA CIRC METAL
0080/2092 LEN=0053 INSTALLED UNKN

FARMHOUSE LN
(TWP)

0080/0487
019228 FT

==

019228 FT 2 0 48071 0 00 0132+32
5 0080/0000 LENGTH(AH 2372 BK 2956)

STONE GATE DR
(TWP)

0070/2068

==

DIR: B TOTAL LEN: 5.400 MI. DIST: 05-5 SR: 1001
LEFT MUN: BUSHKILL TOWNSHIP T RIGHT MUN: BUSHKILL TOWNSHIP T

BADY LN
(PRDR)

0070/1415

==

==

0070/1150

PARKLAND DR
(TWP)

0070/0640

018" DIA CIRC METAL
LEN=0041 INSTALLED UNKN

016272 FT

016272 FT

2 0 48071 0 00 0102+76

GOLD MILL RD
(T607)

0070/0000

==

==

5 0070/0000

GOLD MILL RD
(T607)
LENGTH(AH 2956 BK 2056)

WOODY LN
(PRDR)

0060/0583
014216 FT

==

014216 FT

2 0 48071 0 00 0081+94

SEXTON RD
(TWP)

5 0060/0000

LENGTH(AH 2056 BK 2936)

0050/2534

KLINE LN
(PRDR)

0050/2112

MARSH LN
(PRDR)

BELFAST RD
(SR1010 SEG 0030/3576) 0050/1174

==

==

0050/1176

018" DIA CIRC METAL
LEN=0047 INSTALLED UNKN

0050/0479

STATE PARK RD
(SR1003 SEG 0010/0000)

0050/0168

BMSSEN 48/1001/0050/0102

0 0 00000 0 00 0000+00

BUSHKILL CREEK

011280 FT

0050/0102

BMSBG 48/1001/0050/0102

011280 FT

2 0 48071 0 00 0052+73

BELFAST RD
(SR1012 SEG 0010/0000)

5 0050/0000

LENGTH(AH 2936 BK 2474)

2 0 48071 0 00 0027+76 008806 FT
FEHR RD

008806 FT

EXTRACT DATE: 12/28/2024 ROADWAY MANAGEMENT SYSTEM PAGE NUMBER: 175
PRINT DATE: 12/30/2024 SLD COUNTY/SR - ANNUAL PRINT COUNTY: NORTHAMPTON

DIR: B TOTAL LEN: 5.400 MI. DIST: 05-5 SR: 1001
LEFT MUN: BUSHKILL TOWNSHIP T RIGHT MUN: BUSHKILL TOWNSHIP T

(TWP)	0040/0000	==	5 0040/0000	LENGTH(AH 2474 BK 2776)
	006030 FT	--- --	0030/0488	024 "DIA CIRC METAL
			006030 FT	LEN=0048 INSTALLED UNKN
				2 0 48071 0 00 0000+00
				HENRY RD
			5 0030/0000	(SR1008 SEG 0010/0000)
				LENGTH(AH 2776 BK 2318)
BARLIEB RD	0020/2123	==		
(T597)			0020/1931	018 "DIA CIR PLASTIC
				LEN=0035 INSTALLED UNKN
			0020/1123	018 "DIA CIRC METAL
				LEN=0035 INSTALLED UNKN
			0020/1121	FILETOWN RD
				(SR1006 SEG 0010/0000)
			0020/0351	018 "DIA CIRC METAL
				LEN=0080 INSTALLED UNKN
			0020/0146	018 "DIA CIRC METAL
003712 FT			003712 FT	LEN=0033 INSTALLED UNKN
				2 0 48040 0 00 0037+00
				ROSE INN AV
				(T518)
			5 0020/0000	LENGTH(AH 2318 BK 3712)
			0010/2169	018 "DIA CIRC METAL
				LEN=0039 INSTALLED UNKN
			0010/1009	018 "DIA CIR PLASTIC
				LEN=0050 INSTALLED UNKN
			0010/0674	018 "DIA CIRC METAL
				LEN=0030 INSTALLED UNKN
			0010/0080	HILLENDALE AV
				(T755)
			NC JA	COBSBURG RD
2 0 48040 0 00 0000+00	000000 FT		000000 FT	BUSHKILL CENTER RD
BUSHKILL CENTER RD				(SR4025 SEG 0030/0000)
(SR4025 SEG 0030/0000)	0010/0000		5 0010/0000	MFC BEGIN = D
				LENGTH(AH 3712 BK 0000)

EXTRACT DATE: 12/28/2024 ROADWAY MANAGEMENT SYSTEM PAGE NUMBER: 174
PRINT DATE: 12/30/2024 SLD COUNTY/SR - ANNUAL PRINT COUNTY: NORTHAMPTON

DIR: N TOTAL LEN: 6.628 MI. DIST: 05-5 SR: 987
LEFT MUN: MOORE T RIGHT MUN: MOORE T

034994 FT			034994 FT		
VALLEY VIEW DR			INTER-AHD		MOUNTAIN VIEW DR
(SR4008 SEG 0060/3450)	0120/3905				(SR0946 SEG 0170/0000)
GROUSE DR			0120/3905		COMMUNITY DR
(SR4027 SEG 0050/3286)	0120/3593				(SR0946 SEG 0170/0000)
LEVI DR					
(PRDR)	0120/3190				
JEAN DR					
(PRDR)	0120/3037				
			0120/2589	018 "DIA CIRC METAL	LEN=0039 INSTALLED UNKN
			0120/2249	018 "DIA CIRC CONCR	LEN=0037 INSTALLED UNKN
			0120/1629	018 "DIA CIRC CONCR	LEN=0033 INSTALLED UNKN
			0120/1144	018 "DIA CIRC CONCR	LEN=0030 INSTALLED UNKN
			0120/0695	018 "DIA CIRC CONCR	LEN=0029 INSTALLED UNKN
			0120/0285	018 "DIA CIRC CONCR	LEN=0034 INSTALLED UNKN
1 1 03908 0 00 0150+59	031089 FT		031089 FT	EAST BEERSVILLE RD	(SR4017 SEG 0030/1693)
EAST BEERSVILLE RD			5 0120/0000	LENGTH(AH 3905 BK 2491)	
(T559)	0120/0000			018 "DIA CIRC CONCR	
			0110/2330	LEN=0034 INSTALLED UNKN	
BUSS RD					
(T754)	0110/1862				
			0110/1726	018 "DIA CIRC CONCR	LEN=0036 INSTALLED UNKN
			0110/1267	018 "DIA CIRC CONCR	LEN=0034 INSTALLED UNKN
			0110/0668	024 "DIA CIRC CONCR	LEN=0046 INSTALLED UNKN
			028598 FT	1 1 03908 0 00 0126+79	
				MOORE	
			5 0110/0000	CHAPMAN B	
				LENGTH(AH 2491 BK 2299)	
			0100/1920	018 "DIA CIRC CONCR	LEN=0035 INSTALLED UNKN
			0100/1520	018 "DIA CIRC CONCR	LEN=0033 INSTALLED UNKN
			0100/1235	018 "DIA CIRC CONCR	LEN=0033 INSTALLED UNKN

EXTRACT DATE: 12/28/2024 ROADWAY MANAGEMENT SYSTEM PAGE NUMBER: 173
PRINT DATE: 12/30/2024 SLD COUNTY/SR - ANNUAL PRINT COUNTY: NORTHAMPTON

DIR: N TOTAL LEN: 6.628 MI. DIST: 05-5 SR: 987
LEFT MUN: CHAPMAN B RIGHT MUN: CHAPMAN B

026299 FT

1 1 03908 0 00 0067+94 022814 FT
WHITETAIL DEER DR
(SR4006 SEG 0050/2782) 0090/0000

Station	Station	Description
0100/0895	048"H 72"W CONC STRUCT	
0100/0330	LEN=0038 INSTALLED UNKN	
0100/0238	024" DIA CIRC CONCR	
0100/0150	LEN=0035 INSTALLED UNKN	
0100/0139	MAIN ST	
0100/0011	(SR4017 SEG 0010/0000)	
026299 FT	024" DIA CIRC CONCR	
0100/0000	LEN=0033 INSTALLED UNKN	
0090/3282	MONOCACY AV	
0090/2546	(BORO)	
0090/2525	BMSBG 48/0987/0100/0000	
0090/2476	CHAPMAN	
0090/2366	MOORE T	
0090/1570	1 1 03908 0 00 0102+92	
0090/1080	TR. MONOCACY	
0090/0955	BMSBG 48/0987/0100/0000	
0090/0778	LENGTH(AH 2299 BK 3485)	
0090/0350	018" DIA CIRC CONCR	
0090/0133	LEN=0044 INSTALLED UNKN	
022814 FT	BMSBG 48/0987/0090/2500	
0090/0000	1 1 03908 0 00 0093+04	
0080/2487	W.B. MONOCACY	
0080/2438	BMSBG 48/0987/0090/2500	
	JONES RD	
	(T567)	
	018" DIA CIR PLASTIC	
	LEN=0031 INSTALLED UNKN	
	018" DIA CIRC CONCR	
	LEN=0036 INSTALLED UNKN	
	024" DIA CIRC CONCR	
	LEN=0030 INSTALLED UNKN	
	018" DIA CIRC CONCR	
	LEN=0042 INSTALLED UNKN	
	018" DIA CIRC CONCR	
	LEN=0032 INSTALLED UNKN	
	018" DIA CIRC CONCR	
	LEN=0032 INSTALLED UNKN	
	018" DIA CIRC CONCR	
	LEN=0031 INSTALLED UNKN	
	018" DIA CIRC CONCR	
	LEN=0029 INSTALLED UNKN	
	FOX RD	
	(T511)	
	024" DIA CIRC CONCR	

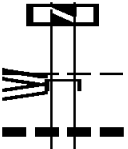
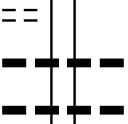


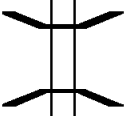


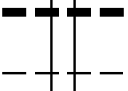
EXTRACT DATE: 12/28/2024 ROADWAY MANAGEMENT SYSTEM PAGE NUMBER: 172
PRINT DATE: 12/30/2024 SLD COUNTY/SR - ANNUAL PRINT COUNTY: NORTHAMPTON

DIR: N TOTAL LEN: 6.628 MI. DIST: 05-5 SR: 987
LEFT MUN: MOORE T RIGHT MUN: MOORE T

		0080/2297	LEN=0084	INSTALLED	UNKN
			036 "DIA	CIRC	CONCR
		0080/2172	LEN=0029	INSTALLED	UNKN
			018 "DIA	CIRC	CONCR
		0080/1661	LEN=0035	INSTALLED	UNKN
			018 "DIA	CIRC	CONCR
		0080/1161	LEN=0034	INSTALLED	UNKN
			018 "DIA	CIRC	CONCR
		0080/1038	LEN=0034	INSTALLED	UNKN
			MOORE		
		0080/0670	EAST ALLEN T		
			018 "DIA	CIRC	CONCR
		0080/0417	LEN=0033	INSTALLED	UNKN
			018 "DIA	CIRC	CONCR
		0080/0075	LEN=0040	INSTALLED	UNKN
	019539 FT	019539 FT	1 1 03908 0 00 0034+76		
			EAST ALLEN		
			BATH BOROUGH B		
STONE POST RD (BORO)		0080/0000	LENGTH(AH 3275 BK 3517)		
	0070/3312				
		0070/3236	018 "DIA CIRC CONCR		
			LEN=0037 INSTALLED	UNKN	
		0070/2199	018 "DIA CIRC CONCR		
			LEN=0028 INSTALLED	UNKN	
CREEK RD (BORO)	0070/2153				
		0070/1810	PARK TERRACE CT		
			(PRDR)		
BLAIR AV (BORO)	0070/1163				
		0070/0781	BARRALL AV		
			(BORO)		
		0070/0586	018 "DIA CIRC CONCR		
			LEN=0099 INSTALLED	UNKN	
			SILK MILL ST		
		0070/0456	(BORO)		
	016022 FT	016022 FT	1 1 03908 0 00 0000+00		
			NC CH		
			CHESTNUT ST		
			NORTHAMPTON ST		
			(SR0248 SEG 0290/0736)		
		INTER-BK	CHESTNUT ST		
			(SR0248 SEG 0290/0736)		
NORTHAMPTON ST (BORO)		0070/0000	MFC BEGIN = D		
	0070/0000		LTH AH 003517 BK 000100		
	016022 FT				

EXTRACT DATE: 12/28/2024 ROADWAY MANAGEMENT SYSTEM PAGE NUMBER: 171
PRINT DATE: 12/30/2024 SLD COUNTY/SR - ANNUAL PRINT COUNTY: NORTHAMPTON

DIR: N TOTAL LEN: 6.628 MI. DIST: 05-5 SR: 987
LEFT MUN: EAST ALLEN T RIGHT MUN: EAST ALLEN T

AIRPORT RD (SR3023 SEG 0010/0000) NOR BATH BL (SR0329 SEG 0110/0000)	0060/2539		7062/0000 LTH AH 000100 BK 002539 INTER-AHD NOR BATH BL (SR0329 SEG 0110/0000) 0060/2539 EAST ALLEN T 018"H 18"W **UNKNOWN** 0060/2250 LEN=0099 INSTALLED UNKN
KEYSTONE DR (TWP)	0060/1619		0060/1400 036 "DIA CIRC METAL LEN=0037 INSTALLED UNKN 0060/1236 024 "DIA CAST IRON LEN=0035 INSTALLED UNKN
	013483 FT		0060/0000 2 0 48048 0 01 0130+25 LENGTH(AH 2539 BK 2597) LOCUST RD (T479) 0050/2170
DOGWOOD RD (T424)	0050/1047		(APRA) LEHIGH LUMBER JADE LN (T740) 0050/1047
	010886 FT		0050/0000 2 0 48048 0 00 0102+91 LENGTH(AH 2597 BK 3145) 0040/1617 BMS EN 48/0987/0040/1403 2 0 48048 0 00 0085+49 NO UNDERPASS INFORMATIO 0040/1403 BMSBG 48/0987/0040/1403
			HANOVERVILLE RD (T746) 0040/0503
SNOWDRIFT RD (T740)	0040/0434		(APRA) LEHIGH LUMBER 0040/0434
	007741 FT		0040/0032 018 "DIA CIRC CONCR LEN=0058 INSTALLED UNKN 007741 FT 2 0 48048 0 00 0070+30 0040/0000 LENGTH(AH 3145 BK 2433) EAST ALLEN

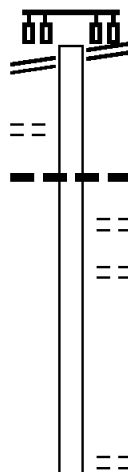
DIR: N	TOTAL LEN: 6.628 MI.	DIST: 05-5	SR: 987
LEFT MUN: EAST ALLEN T		RIGHT MUN: EAST ALLEN T	
		0030/1845 HANOVER T	
	005308 FT	0030/0023	01B "DIA CIRC CONCR LEN=0036 INSTALLED UNKN 2 0 48048 0 00 0047+50 ORCHARD LN (T433)
		0030/0000	LENGTH(AH 2433 BK 2264)
		0020/1200	01B "DIA CIRC CONCR LEN=0040 INSTALLED UNKN
INNOVATION WY (TWP) (C FROM INNOVATION WAY CONN)	0020/1070 0020/1000		
	003044 FT	003044 FT	2 0 48048 0 00 0025+84 0020/0000 LENGTH(AH 2264 BK 2071)
FIRST RESPONDERS DR (TBC)	0018/1052		
	000973 FT	000973 FT	0 0 00000 0 00 0000+00 MFC BEGIN = C 0018/0000 LENGTH(AH 2071 BK 0973)
		0014/0125	FROM 1009/0070 SH (CONN) 000000 FT 0 0 00000 0 00 0000+00 VILLAGE: SCHOENERSVILLE NC AIRPORT RD SCHOENERSVILLE RD (SR1009 SEG 0071/2112) (SR1009 SEG 0070/2112)
0 0 00000 0 00 0000+00 000000 FT			
NC AIRPORT RD			
SCHOENERSVILLE RD			
SR1009 SEG 0071/2112)			
SR1009 SEG 0070/2112)			
AIRPORT RD			
SR0987 SEG 0035/1565)			
MFC BEGIN = C			
LENGTH(AH 0973 BK 0000)			
	0015/0000		
		0014/0000	AIRPORT RD (SR0987 SEG 0034/1565) MFC BEGIN = C BK-LEHIGH (39) LENGTH(AH 0973 BK 0000)

EXTRACT DATE: 12/28/2024 ROADWAY MANAGEMENT SYSTEM PAGE NUMBER: 169
PRINT DATE: 12/30/2024 SLD COUNTY/SR - ANNUAL PRINT COUNTY: NORTHAMPTON

DIR: B TOTAL LEN: 18.226 MI. DIST: 05-5 SR: 946
LEFT MUN: LOWER NAZARETH T RIGHT MUN: LOWER NAZARETH T

NAZARETH PK 096232 FT
(SR0191 SEG 0060/0467) 0310/2586
MIDLAND RD
(T553) 0310/1870

093646 FT



096232 FT NAZARETH PK
0310/2586 (SR0191 SEG 0060/0467)

0310/1731 018 " DIA CAST IRON
LEN=0029 INSTALLED UNKN
VISTA DR
(T558)
HIGHVIEW DR
0310/1214 (T544)

093646 FT 1 0 00563 0 00 0026+46
0310/0000 LENGTH(AH 2586 BK 3702)

0300/3031 GREMAR RD
(T578)

EXTRACT DATE: 12/28/2024 ROADWAY MANAGEMENT SYSTEM PAGE NUMBER: 168
PRINT DATE: 12/30/2024 SLD COUNTY/SR - ANNUAL PRINT COUNTY: NORTHAMPTON

DIR: B TOTAL LEN: 18.226 MI. DIST: 05-5 SR: 946
LEFT MUN: LOWER NAZARETH T RIGHT MUN: LOWER NAZARETH T

		0300/1910	012 "DIA CAST IRON LEN=0039 INSTALLED UNKN
		0300/0990	018 "DIA CIRC METAL LEN=0045 INSTALLED UNKN
KING GEORGE DR (T533)	0300/0918		
		0300/0020	018 "DIA CIRC CONCR LEN=0050 INSTALLED UNKN
1 0 00563 0 00 0063+20 089944 FT		089944 FT	LOWER NAZARETH
CHRISTIAN SPRINGS RD (T501)	0300/0000	0300/0000	UPPER NAZARETH T LENGTH(AH 3702 BK 3437)
		0290/3210	018 "DIA CAST IRON LEN=0074 INSTALLED UNKN
CHASE CT (TWP)	0290/2841		
		0290/2472	(APRA) BEATLY CONTRACTO PRIVATE DR (PRDR)
GEORGETOWN RD (T436)	0290/1779	0290/1779	BLOSSOM HILL RD (T483)
		0290/0571	018 "DIA CIRC CONCR LEN=0090 INSTALLED UNKN
		0290/0412	018 "DIA CIRC CONCR LEN=0045 INSTALLED UNKN
		0290/0398	(AAR 851944P) #TRKS 01
		0290/0037	BMSSEN 48/0946/0290/0000
086507 FT		086507 FT	1 0 00563 0 00 0097+42 SPRING CREEK
		0290/0000	BMSBG 48/0946/0290/0000 LENGTH(AH 3437 BK 2071)
		0280/1647	018 "DIA CIRC CONCR LEN=0046 INSTALLED UNKN
		0280/1495	018 "DIA CIRC CONCR LEN=0045 INSTALLED UNKN
CHRISTIAN SPRINGS RD (T503)	0280/0991		
		0280/0983	018 "DIA CIRC CONCR LEN=0070 INSTALLED UNKN
		0280/0365	018 "DIA CIRC CONCR LEN=0075 INSTALLED UNKN

EXTRACT DATE: 12/28/2024 ROADWAY MANAGEMENT SYSTEM PAGE NUMBER: 167
PRINT DATE: 12/30/2024 SLD COUNTY/SR - ANNUAL PRINT COUNTY: NORTHAMPTON

DIR: B TOTAL LEN: 18.226 MI. DIST: 05-5 SR: 946
LEFT MUN: UPPER NAZARETH T RIGHT MUN: UPPER NAZARETH T

084436 FT

1 0 00563 0 00 0144+78 081775 FT
PENN ALLEN RD
(SR4004 SEG 0010/0000) 0270/0000

KNAUSS RD
(T624)

0260/2564

Station	Length	Material	Notes
0280/0010	084436 FT	018" DIA CIRC CONCR	LEN=0047 INSTALLED UNKN
0280/0000		018" DIA CIRC METAL	LEN=0072 INSTALLED UNKN
0270/2620		018" DIA CIRC METAL	LEN=0036 INSTALLED UNKN
0270/2518		024" DIA CIRC METAL	LEN=0044 INSTALLED UNKN
0270/2051		018" DIA CIRC METAL	LEN=0038 INSTALLED UNKN
0270/1674		018" DIA CIRC CONCR	LEN=0068 INSTALLED 2001
0270/1400		018" DIA CAST IRON	LEN=0030 INSTALLED UNKN
0270/1277		024" H 00" W MULT METAL	LEN=0030 INSTALLED UNKN
0270/1066		024" DIA CIRC METAL	LEN=0044 INSTALLED UNKN
0270/0890		024" DIA CIRC METAL	LEN=0044 INSTALLED UNKN
0270/0640		PENN ALLEN RD	(T505)
0270/0564		024" DIA CIRC CONCR	LEN=0075 INSTALLED UNKN
0270/0502		024" DIA CIRC METAL	LEN=0038 INSTALLED UNKN
0270/0334	081775 FT	024" DIA CIRC METAL	LEN=0038 INSTALLED UNKN
0270/0000		024" DIA CIRC METAL	LEN=0039 INSTALLED UNKN
0260/2947		018" H 00" W **UNKNOWN**	LEN=0070 INSTALLED UNKN
0260/2830		018" DIA CIRC METAL	LEN=0050 INSTALLED UNKN
0260/2806		018" DIA CIRC METAL	LEN=0030 INSTALLED UNKN
0260/2700		UPPER NAZARETH	
0260/2614		BUSHKILL TOWNSHIP T	
0260/2564		NC DANIELS RD	
0260/2340		024" H 00" W MULT METAL	LEN=0042 INSTALLED UNKN

DIR: B TOTAL LEN: 18.226 MI.
LEFT MUN: BUSHKILL TOWNSHIP T

DIST: 05-5 SR: 946
RIGHT MUN: BUSHKILL TOWNSHIP T

0240/0461

1 0 00563 0 00 0232+33 073039 FT
BOK RD
(T569) 0240/0000

071191 FT

LINE	DESCRIPTION	TYPE	DATE	TIME	LOCATION	STATUS
0260/0921	012 "DIA CAST IRON	LEN=0048	INSTALLED	UNKN		
078824	FT	1 0 00563	0 00	0173+40		
	BUSHKILL TOWNSHIP					
0260/0000	MOORE T	LENGTH(AH 2951	BK 3133)			
0250/1400	018 "DIA CIRC METAL	LEN=0034	INSTALLED	UNKN		
0250/0860	030 "DIA CIRC METAL	LEN=0045	INSTALLED	UNKN		
0250/0551	018 "DIA CIR PLASTIC	LEN=0050	INSTALLED	2004		
075691	FT	1 0 00563	0 00	0205+90		
0250/0000	LENGTH(AH 3133	BK 2652)				
0240/2635	018 "DIA CIRC METAL	LEN=0043	INSTALLED	UNKN		
0240/2491	TERRY RD	(TWP)				
0240/1739	WHITEHEAD RD	(T568)				
0240/0658	YOST RD	(T569)				
0240/0005	018 "DIA CIRC METAL	LEN=0040	INSTALLED	UNKN		
073039	FT					
0240/0000	LENGTH(AH 2652	BK 1848)				
0230/1153	FOREST RD	(T883)				
071191	FT	1 0 00563	0 00	0246+41		
	MICHAEL RD	(T777)				
0230/0000	LENGTH(AH 1848	BK 2538)				
0224/2100	018 "DIA CIRC METAL	LEN=0029	INSTALLED	UNKN		

EXTRACT DATE: 12/28/2024 ROADWAY MANAGEMENT SYSTEM PAGE NUMBER: 165
PRINT DATE: 12/30/2024 SLD COUNTY/SR - ANNUAL PRINT COUNTY: NORTHAMPTON

DIR: B TOTAL LEN: 18.226 MI. DIST: 05-5 SR: 946
LEFT MUN: MOORE T RIGHT MUN: MOORE T

WILLIAMS ST
(T599)

0224/1889

LORRAINE DR
(T603)

0224/1001

068653 FT

CHERRY HILL RD
(SR4012 SEG 0010/0000)
JOHNSON DR
(T605)

0220/1174

0220/0591
066209 FT

COPELLA RD
(T612)

0210/1060

062681 FT

0224/2085 AMLISA RD
(T776)

0224/1180 018 "DIA CAST IRON
LEN=0028 INSTALLED UNKN

0224/0442 024 "DIA CIRC METAL
LEN=0045 INSTALLED UNKN
068653 FT 1 0 00563 0 00 0275+89
PENN DIXIE RD
(T504)

5 0224/0000 LENGTH(AH 2538 BK 2444)
0220/1922 018 "DIA CIRC METAL
LEN=0032 INSTALLED UNKN

066209 FT 1 0 00563 0 00 0300+89
NC NA ZARETH DR
MOORESTOWN DR
(SR0512 SEG 0200/0000)

5 0220/0000 LENGTH(AH 2444 BK 3528)
0210/3368 021"H 15"W METAL ARCH
LEN=0045 INSTALLED 2001

0210/1933 018 "DIA CIRC METAL
LEN=0039 INSTALLED UNKN
0210/1795 018 "DIA CIRC METAL
LEN=0036 INSTALLED UNKN
0210/1568 018 "DIA CAST IRON
LEN=0045 INSTALLED UNKN

062681 FT 1 0 00752 0 00 0359+70
VILLAGE: MOORESTOWN
5 0210/0000 LENGTH(AH 3528 BK 2425)
0200/2400 018 "DIA CIRC METAL
LEN=0035 INSTALLED UNKN
0200/1900 018 "DIA CIRC CONCR
LEN=0047 INSTALLED UNKN

EXTRACT DATE: 12/28/2024 ROADWAY MANAGEMENT SYSTEM PAGE NUMBER: 164
PRINT DATE: 12/30/2024 SLD COUNTY/SR - ANNUAL PRINT COUNTY: NORTHAMPTON

DIR: B TOTAL LEN: 18.226 MI. DIST: 05-5 SR: 946
LEFT MUN: MOORE T RIGHT MUN: MOORE T

BEACON RD
(T571)

0200/0497
060256 FT

1 0 00752 0 00 0297+92 056567 FT
N SUMMIT RD
(T592)

0190/0000

1 0 00752 0 00 0263+32 053138 FT
REMAY DR
(T582)

0180/0000

0200/0508	018 "DIA CIRC METAL LEN=0060 INSTALLED UNKN TRACH RD (T571)
0200/0497 060256 FT 5 0200/0000	1 0 00752 0 00 0334+68 LENGTH(AH 2425 BK 3689)
0190/2555	018 "DIA CIRC METAL LEN=0057 INSTALLED UNKN
0190/2131	018 "DIA CIRC CONCR LEN=0045 INSTALLED UNKN
0190/1580	018 "DIA CIRC METAL LEN=0046 INSTALLED UNKN
0190/0944	024 "DIA CIRC METAL LEN=0056 INSTALLED UNKN S SUMMIT RD (T592)
0190/0923	048"H 48"W CON BOX CUL LEN=0052 INSTALLED UNKN
0190/0515	018 "DIA CIRC METAL LEN=0099 INSTALLED 2001
0190/0200 056567 FT 5 0190/0000	LENGTH(AH 3689 BK 3429)
0180/2164	018 "DIA CIRC METAL LEN=0046 INSTALLED UNKN VISTA CT (TWP)
0180/2159	
0180/0904	018 "DIA CIRC METAL LEN=0040 INSTALLED 2003 ENGLISH RD (T582)
0180/0367 053138 FT 5 0180/0000	LENGTH(AH 3429 BK 3086)
0170/2276	PARKSIDE DR (TWP) 024 "DIA CIRC METAL

EXTRACT DATE: 12/28/2024 ROADWAY MANAGEMENT SYSTEM PAGE NUMBER: 163
PRINT DATE: 12/30/2024 SLD COUNTY/SR - ANNUAL PRINT COUNTY: NORTHAMPTON

DIR: B TOTAL LEN: 18.226 MI. DIST: 05-5 SR: 946
LEFT MUN: MOORE T RIGHT MUN: MOORE T

RANGER DR
(T818)

0170/1271

050052 FT

POINT PHILLIPS RD
(SR4013 SEG 0010/0000) 0160/0827

047746 FT

044463 FT

0170/1855 LEN=0050 INSTALLED UNKN
012 "DIA CIRC METAL
0170/1806 LEN=0045 INSTALLED UNKN
018 "DIA CIRC METAL
0170/1327 LEN=0017 INSTALLED UNKN

018 "DIA CIRC METAL
0170/1267 LEN=0045 INSTALLED UNKN
018 "DIA CIRC METAL
0170/1225 LEN=0044 INSTALLED UNKN
KOCHER LN

0170/0676 (TWP)
018 "DIA CIRC METAL
0170/0397 LEN=0033 INSTALLED UNKN
050052 FT 1 0 00752 0 00 0232+94

MONOCACY DR
(SR0987 SEG 0120/3905)
NC COMMUNITY DR
VALLEY VIEW DR
(SR4008 SEG 0060/3450)

0170/0000 LENGTH(AH 3086 BK 2306)
012 "DIA CIRC CONCR
0160/2301 LEN=0335 INSTALLED UNKN

024 "DIA CIRC CONCR
0160/1337 LEN=0028 INSTALLED UNKN

036 "DIA CAST IRON
0160/0536 LEN=0039 INSTALLED UNKN
047746 FT 1 0 00752 0 00 0208+60
0160/0000 LENGTH(AH 2306 BK 3283)

018 "DIA CIRC METAL
0150/3270 LEN=0013 INSTALLED UNKN

018 "DIA CIRC METAL
0150/1940 LEN=0037 INSTALLED UNKN

044463 FT 1 0 00752 0 00 0176+92
VILLAGE: KLECHNERVILLE
SOUTH OAKS RD
(T585)

DIR: B TOTAL LEN: 18.226 MI.
LEFT MUN: MOORE T

DIST: 05-5 SR: 946
RIGHT MUN: MOORE T

1 0 00752 0 00 0128+50 039647 FT
LILLY HILL RD
(T602) 0130/0000

HOCH RD
(SR4007 SEG 0010/0000) 0120/2758

BIGLEY RD
(T598) 0120/1741

Station	Offset	Length (ft)	Material	Notes
0150/0000	0150/0000	018"	DIA CIRC METAL	3283 BK 2177)
	0140/1888	LEN=0030	INSTALLED	UNKN
	0140/1383	018"	DIA CIRC METAL	LEN=0044 INSTALLED UNKN
0140/0372	0140/0372	018"	DIA CIRC PLASTIC	LEN=0044 INSTALLED UNKN
	0140/0164	018"	DIA CIRC METAL	LEN=0044 INSTALLED UNKN
	042286 FT	1 0 00752	0 00 0153+22	LENGTH(AH 2177 BK 2639)
0130/2572	0130/2572	018"	DIA CIRC METAL	LEN=0044 INSTALLED UNKN
	0130/2302	018"	DIA CIRC METAL	LEN=0042 INSTALLED UNKN
	0130/1022	0130/1022	024"	DIA CIRC PLASTIC
0130/0622		018"	DIA CIRC METAL	LEN=0040 INSTALLED UNKN
0130/0329		018"	DIA CIRC METAL	LEN=0044 INSTALLED UNKN
0130/0070	0130/0070	018"	DIA CIRC CONCR	LEN=0040 INSTALLED UNKN
	039647 FT			
	0120/3221	0120/3221	018"	DIA CIRC METAL
0120/3033		018"	DIA CIRC METAL	LEN=0044 INSTALLED UNKN
0120/2500		0120/2500	024"	DIA CIRC CONCR
	0120/2109	BMSSEN 48/0946/0120/2072		1 0 00752 0 00 0114+53
	0120/2072	HOKENDAUQUA CREEK		BMSBG 48/0946/0120/2072
0120/1741	0120/1741	(SR4005	SEG 0050/2925)	
	0120/1704	018"	DIA CIRC CONCR	LEN=0050 INSTALLED UNKN
	0120/1460	036"	DIA CIRC CONCR	LEN=0050 INSTALLED UNKN
		018"	DIA CIRC METAL	

EXTRACT DATE: 12/28/2024 ROADWAY MANAGEMENT SYSTEM PAGE NUMBER: 161
PRINT DATE: 12/30/2024 SLD COUNTY/SR - ANNUAL PRINT COUNTY: NORTHAMPTON

DIR: B TOTAL LEN: 18.226 MI. DIST: 05-5 SR: 946
LEFT MUN: MOORE T RIGHT MUN: MOORE T

036167 FT

--+--+ 0120/1101 LEN=0042 INSTALLED UNKN
018 "DIA CIRC METAL
--+--+ 0120/0956 LEN=0050 INSTALLED UNKN
024 "DIA CIRC CONCR
--+--+ 0120/0556 LEN=0050 INSTALLED UNKN
024 "DIA CIRC CONCR
--+--+ 0120/0040 LEN=0075 INSTALLED UNKN
036167 FT 1 0 00752 0 00 0091+28
HORSESHOE RD
(T595)
5 0120/0000 LENGTH(AH 3480 BK 3124)
024 "DIA CIRC METAL
--+--+ 0110/2945 LEN=0039 INSTALLED UNKN
048 "DIA CIRC CONCR
--+--+ 0110/2595 LEN=0045 INSTALLED UNKN
024 "DIA CIRC METAL
--+--+ 0110/1736 LEN=0064 INSTALLED UNKN
HORSESHOE RD
--+--+ 0110/1130 (T595)





















033043 FT

--+--+ 0110/0040 LEN=0040 INSTALLED UNKN
033043 FT 1 0 00752 0 00 0062+63
MINK RD
(T586)
5 0110/0000 LENGTH(AH 3124 BK 2818)
024 "DIA CIRC CONCR
--+--+ 0100/2800 LEN=0050 INSTALLED UNKN
018 "DIA CIRC METAL
--+--+ 0100/2790 LEN=0039 INSTALLED UNKN
018 "DIA CIRC METAL
--+--+ 0100/2124 LEN=0045 INSTALLED UNKN
TEEL RD
--+--+ 0100/1657 (T544)
018 "DIA CIRC METAL
--+--+ 0100/1473 LEN=0082 INSTALLED UNKN
036 "H 84 "W CONC STRUCT
--+--+ 0100/1165 LEN=0053 INSTALLED UNKN
018 "DIA CIRC METAL
--+--+ 0100/0870 LEN=0050 INSTALLED UNKN
018 "DIA CIR PLASTIC
--+--+ 0100/0690 LEN=0050 INSTALLED UNKN
HOWER RD
--+--+ 0100/0658 (T715)
018 "DIA CIRC METAL
--+--+ 0100/0524 LEN=0042 INSTALLED UNKN

SCENIC DR
(SR4014 SEG 0010/0000) 0100/1657

EXTRACT DATE: 12/28/2024 ROADWAY MANAGEMENT SYSTEM PAGE NUMBER: 160
PRINT DATE: 12/30/2024 SLD COUNTY/SR - ANNUAL PRINT COUNTY: NORTHAMPTON

DIR: B TOTAL LEN: 18.226 MI. DIST: 05-5 SR: 946
LEFT MUN: MOORE T RIGHT MUN: MOORE T

	030225 FT		0100/0048 030225 FT	018 "DIA CIRC PLASTIC LEN=0040 INSTALLED UNKN 1 0 00752 0 00 0034+30 MOORE LEHIGH T
			 0100/0000	LENGTH(AH 2818 BK 3281) 024 "DIA CIRC METAL
			0090/2706 0090/2313	LEN=0039 INSTALLED UNKN BMSBG 48/0946/0090/2286 1 0 00752 0 00 0024+47 T. HOKENDAUQU
			0090/2286	BMSBG 48/0946/0090/2286
			0090/1975	024 "H 48 "W CONC STRUCT LEN=0043 INSTALLED UNKN
			0090/1952	MANGO DR (T557)
			0090/1813	018 "DIA CIRC METAL LEN=0037 INSTALLED UNKN
			0090/1622	018 "DIA CIRC METAL LEN=0046 INSTALLED UNKN
			0090/0616	MANGO DR (T557)
DELPS RD (T555)	0090/0571		0090/0099	BMSBG 48/0946/0090/0083 1 0 00752 0 00 0002+27 INDIAN CK.
			0090/0083 026944 FT	BMSBG 48/0946/0090/0083 SOUTH COTTONWOOD RD (T474)
1 0 00752 0 00 0001+45 026944 FT NORTH COTTONWOOD RD (T474)	0090/0000		 0090/0000	LENGTH(AH 3281 BK 3395) 018 "DIA CIRC METAL
			0080/3354	LEN=0040 INSTALLED UNKN
			0080/3122	018 "DIA CIRC CONCR LEN=0043 INSTALLED UNKN
			0080/2723	036 "DIA CIRC METAL LEN=0044 INSTALLED UNKN
			0080/2205	018 "DIA CIRC CONCR LEN=0039 INSTALLED UNKN
			0080/0558	018 "DIA CIRC CONCR LEN=0044 INSTALLED UNKN
DOGWOOD RD (T541)	0080/0438			024 "DIA CIRC CONCR

EXTRACT DATE: 12/28/2024 ROADWAY MANAGEMENT SYSTEM PAGE NUMBER: 159
PRINT DATE: 12/30/2024 SLD COUNTY/SR - ANNUAL PRINT COUNTY: NORTHAMPTON

DIR: B TOTAL LEN: 18.226 MI. DIST: 05-5 SR: 946
LEFT MUN: LEHIGH T RIGHT MUN: LEHIGH T

	0080/0401	LEN=0038	INSTALLED	UNKN
		DOGWOOD RD		
	0080/0296	(T541)		
		018 "DIA	CIRC	CONCR
	0080/0128	LEN=0029	INSTALLED	UNKN
023549 FT	023549 FT	2 0 48056	0 00	0271+29
	0080/0000	LENGTH(AH 3395	BK 3779)	
		018 "DIA	CIRC	CONCR
	0070/3431	LEN=0034	INSTALLED	UNKN
		018 "DIA	CIRC	METAL
	0070/3102	LEN=0041	INSTALLED	UNKN
		024 "DIA	CIRC	METAL
	0070/2977	LEN=0042	INSTALLED	UNKN
		EAST STATESIDE DR		
	0070/2880	(T782)		
		012 "DIA	CIRC	CONCR
	0070/2411	LEN=0036	INSTALLED	UNKN
		036 "DIA	CIRC	CONCR
	0070/2256	LEN=0036	INSTALLED	UNKN
FILBERT DR (T563)	0070/2226			
		018 "DIA	CIRC	CONCR
	0070/2064	LEN=0034	INSTALLED	UNKN
		024 "DIA	CIRC	CONCR
	0070/1786	LEN=0032	INSTALLED	UNKN
		WEST STATESIDE DR		
	0070/1724	(T782)		
		012 "DIA	CIRC	CONCR
	0070/1500	LEN=0099	INSTALLED	UNKN
		024 "DIA	CIRC	CONCR
	0070/1251	LEN=0063	INSTALLED	UNKN
FILBERT DR (T563)	0070/1222			
		018 "DIA	CIRC	CONCR
	0070/0976	LEN=0034	INSTALLED	UNKN
		018 "DIA	CIRC	CONCR
	0070/0474	LEN=0036	INSTALLED	UNKN
		024 "DIA	CIRC	CONCR
	0070/0287	LEN=0036	INSTALLED	UNKN
019770 FT	019770 FT	2 0 48056	0 00	0234+32
		OLIVE RD		
	0070/0000	(T553)		
		LENGTH(AH 3779	BK 2477)	
		018 "DIA	CIRC	CONCR
	0060/2409	LEN=0031	INSTALLED	UNKN
		012 "H 12 "W	UNKN	CONC
	0060/2211	LEN=0099	INSTALLED	UNKN
BAYBERRY DR (T553)	0060/2189			
		018 "DIA	CIRC	CONCR

EXTRACT DATE: 12/28/2024 ROADWAY MANAGEMENT SYSTEM PAGE NUMBER: 158
PRINT DATE: 12/30/2024 SLD COUNTY/SR - ANNUAL PRINT COUNTY: NORTHAMPTON

DIR: B TOTAL LEN: 18.226 MI. DIST: 05-5 SR: 946
LEFT MUN: LEHIGH T RIGHT MUN: LEHIGH T

HOLLY DR
(T565)

0060/1329

HOLLY DR
(T565)
TULIP RD
(T566)

0060/0628

0060/0238

017293 FT

BETEL RD
(T764)

0056/0975

BETEL RD
(T764)

0056/0621

015720 FT

0060/1730	LEN=0033	INSTALLED UNKN
0060/1616	018 "DIA CIRC CONCR	UNKN
0060/1494	LEN=0035	INSTALLED UNKN
	018 "DIA CIRC CONCR	UNKN
	LEN=0031	INSTALLED UNKN
0060/1318	012 "DIA CIRC CONCR	UNKN
0060/1151	LEN=0099	INSTALLED UNKN
0060/1052	018 "DIA CIRC CONCR	UNKN
0060/0742	LEN=0033	INSTALLED UNKN
	018 "DIA CIRC CONCR	UNKN
	048 "DIA CIRC CONCR	UNKN
	LEN=0055	INSTALLED UNKN
0060/0220	BMS EN 48/0946/0060/0205	
	2 0 48056 0 00 0211+59	
	INDIAN CREEK	
0060/0205	BMS BG 48/0946/0060/0205	
017293 FT	2 0 48056 0 00 0209+33	
	WALNUT DR	
	(TWP)	
0060/0000	LENGTH(AH 2477 BK 1573)	
	018 "DIA CIRC CONCR	
0056/0993	LEN=0029	INSTALLED UNKN
0056/0662	012 "DIA CIRC METAL	
	LEN=0006	INSTALLED UNKN
015720 FT	2 0 48056 0 00 0193+43	
	BLUE MOUNTAIN DR	
	(SR4001 SEG 0110/0000)	
0056/0000	LENGTH(AH 1573 BK 2171)	
0054/2164	018 "DIA CIRC METAL	
	LEN=0051	INSTALLED UNKN
	LINDEN RD	
	(TWP)	
0054/1477	024 "DIA CIRC CONCR	
	LEN=0060	INSTALLED UNKN
0054/1221	018 "DIA CIRC CONCR	
	LEN=0060	INSTALLED UNKN
	018 "DIA CIRC CONCR	
0054/1030	LEN=0046	INSTALLED UNKN

EXTRACT DATE: 12/28/2024 ROADWAY MANAGEMENT SYSTEM PAGE NUMBER: 157
PRINT DATE: 12/30/2024 SLD COUNTY/SR - ANNUAL PRINT COUNTY: NORTHAMPTON

DIR: B TOTAL LEN: 18.226 MI. DIST: 05-5 SR: 946
LEFT MUN: LEHIGH T RIGHT MUN: LEHIGH T

			018 "DIA CIRC CONCR LEN=0052 INSTALLED UNKN 2 0 48056 0 00 0171+89 VILLAGE: DANIELSVILLE LENGTH(AH 2171 BK 1980)
013549 FT		0054/0125 013549 FT	
		0054/0000	
		0050/1178	018 "DIA CIRC CONCR LEN=0047 INSTALLED UNKN
		0050/0928	018 "DIA CIRC CONCR LEN=0063 INSTALLED UNKN
		0050/0213	018 "DIA CIRC CONCR LEN=0051 INSTALLED UNKN
011569 FT		011569 FT	2 0 48056 0 00 0152+09 LENGTH(AH 1980 BK 2820)
		0050/0000	
		0040/2181	036 "DIA CIRC CONCR LEN=0064 INSTALLED UNKN
TIMBERLINE RD (T814)		0040/1777	018 "DIA CIRC CONCR LEN=0052 INSTALLED UNKN
		0040/1637	
		0040/1183	018 "DIA CIRC CONCR LEN=0055 INSTALLED UNKN
		0040/0627	024 "DIA CIRC CONCR LEN=0067 INSTALLED UNKN MUNICIPAL RD (T556)
		0040/0532	2 0 48062 0 00 0087+69 BUTTERNUT DR (T547)
008749 FT		008749 FT	LENGTH(AH 2820 BK 3770)
		0040/0000	018 "DIA CIRC CONCR LEN=0060 INSTALLED UNKN
		0030/3468	
		0030/2700	018 "DIA CIRC CONCR LEN=0099 INSTALLED 2001
		0030/2000	024 "DIA CIRC CONCR LEN=0099 INSTALLED 2001
		0030/1752	BMSBN 48/0946/0030/1735 2 0 48062 0 00 0067+33 TR. BERTSCH
		0030/1735	BMSBG 48/0946/0030/1735 LC FROM WOOD RD (CONN)
TALLOW RD (T765)		0030/1233	LC TO WOOD DR (CONN)
		0030/1131	

EXTRACT DATE: 12/28/2024 ROADWAY MANAGEMENT SYSTEM PAGE NUMBER: 156
PRINT DATE: 12/30/2024 SLD COUNTY/SR - ANNUAL PRINT COUNTY: NORTHAMPTON

DIR: B TOTAL LEN: 18.226 MI. DIST: 05-5 SR: 946
LEFT MUN: LEHIGH T RIGHT MUN: LEHIGH T

2 0 48062 0 00 0049+98 004979 FT
OAK RD
(T554) 0030/0000

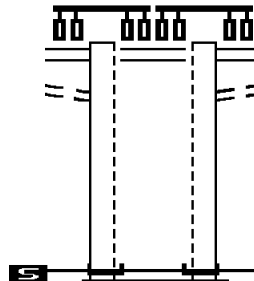
2 0 48062 0 00 0022+62 002249 FT
PECAN LN
(T794) 0020/0000

000000 FT

Station	Length	Material	Notes
0030/0953	0060	CIRC CONCR	018 "DIA
0030/0280	0030	CIRC CONCR	018 "DIA
0030/0000	3770	BK 2730	LENGTH(AH 3770 BK 2730)
0020/1399	1090		SOUTH QUINCE RD (T552)
0020/1073	1073		BMSBG 48/0946/0020/1073
0020/0517	0517	CIRC CONCR	018 "DIA
0020/0232	0232	CIRC CONCR	018 "DIA
0020/0000	2730	BK 2249	LENGTH(AH 2730 BK 2249)
0010/1957	0045	CIRC METAL	018 "DIA
0010/1601	0050	CIRC CONCR	018 "DIA
0010/1287	0121	CIRC CONCR	018 "DIA
0010/1166	0075	CIRC CONCR	024 "DIA
0010/0900	0044	CIRC CONCR	018 "DIA
0010/0802	0070	CIRC CONCR	018 "DIA
0010/0252	0030	CIRC CONCR	024 "DIA
0010/0063	0050	CIRC METAL	018 "DIA
000000	0000		2 0 48062 0 00 0000+00
VILLAGE: BERLINSVILLE			
NC MOUNTAIN VIEW DR			
LEHIGH DR			
(SR0248 SEG 0070/0000)			
INTER-BK MOUNTAIN VIEW DR			
(T815)			
0010/0000	2249	BK 0000	MFC BEGIN = D

EXTRACT DATE: 12/28/2024 ROADWAY MANAGEMENT SYSTEM PAGE NUMBER: 155
 PRINT DATE: 12/30/2024 SLD COUNTY/SR - ANNUAL PRINT COUNTY: NORTHAMPTON
 DIR: N TOTAL LEN: .031 MI. DIST: 05-5 SR: 873
 LEFT MUN: LEHIGH T RIGHT MUN: LEHIGH T

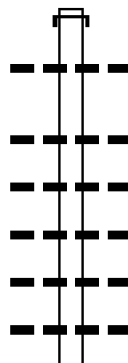
LEHIGH DR	000162 FT		000162 FT	LEHIGH DR
(SR0248 SEG 0021/0000)				(SR0248 SEG 0021/0000)
(SR0248 SEG 0020/0000)				(SR0248 SEG 0020/0000)
FROM 0248/0010 SH	0011/0162		0010/0162	TO 0248/0020 SH
(CONN)	0011/0050		0010/0050	(CONN)
1 0 00163 0 00 0000+00	000000 FT		000000 FT	1 0 00163 0 00 0000+00
NC SR 0873 SH			NC SR 0873 SH	
LEHIGH GAP RD	INTER-BK		LEHIGH GAP RD	
(SR0873 SEG 0160/2883)			(SR0873 SEG 0160/2883)	
MFC BEGIN = B			MFC BEGIN = B	
LENGTH(AH 0162 BK 0000)	0011/0000		0010/0000	BK-LEHIGH (39)
				LENGTH(AH 0162 BK 0000)



EXTRACT DATE: 12/28/2024 ROADWAY MANAGEMENT SYSTEM PAGE NUMBER: 154
PRINT DATE: 12/30/2024 SLD COUNTY/SR - ANNUAL PRINT COUNTY: NORTHAMPTON

DIR: B TOTAL LEN: 30.031 MI. DIST: 05-5 SR: 611
LEFT MUN: UPPER MT BETHEL T RIGHT MUN: UPPER MT BETHEL T

158565 FT



158565 FT	AH-MONROE	(45)
INTER-AHD	SR 0611 SH	
0680/3609	(SR0611 SEG 0010/0000)	
	024 "DIA CIRC METAL	
0680/3393	LEN=0035	INSTALLED UNKN
	018 "DIA CIRC CONCR	
0680/2700	LEN=0035	INSTALLED 2000
	018 "DIA CIRC METAL	
0680/2300	LEN=0035	INSTALLED UNKN
	018 "DIA CIRC CONCR	
0680/2023	LEN=0035	INSTALLED UNKN
	018 "DIA CIRC CONCR	
0680/1700	LEN=0035	INSTALLED 2000
	024 "DIA CIRC CONCR	
0680/1441	LEN=0035	INSTALLED UNKN
	024 "DIA CIRC CONCR	

EXTRACT DATE: 12/28/2024 ROADWAY MANAGEMENT SYSTEM PAGE NUMBER: 153
PRINT DATE: 12/30/2024 SLD COUNTY/SR - ANNUAL PRINT COUNTY: NORTHAMPTON

DIR: B TOTAL LEN: 30.031 MI. DIST: 05-5 SR: 611
LEFT MUN: UPPER MT BETHEL T RIGHT MUN: UPPER MT BETHEL T

STATE PARK
(GOVT)
STATE PARK
(GOVT)
STATE PARK
(GOVT)

0680/0696
0680/0256
0680/0159
154956 FT

NATIONAL PARK DR
(TWP)

0660/1193
149527 FT

0680/1150	LEN=0035	INSTALLED	UNKN
0680/0954	STATE PARK		
	(GOVT)		
0680/0696	STATE PARK		
	(GOVT)		
0680/0159	STATE PARK		
	(GOVT)		
154956 FT			
0680/0000	1 0 00166	0 06	1230+00
	LENGTH(AH	3609	BK 2838)
0670/2099	018 "DIA CIRC CONCR		
	LEN=0050	INSTALLED	UNKN
	TR. DEL. RIVER		
0670/1714	STRUCTURE LENGTH	14 FT	
	BMSID 48/0611/0670/1644		
0670/0761	018 "DIA CIRC CONCR		
	LEN=0030	INSTALLED	UNKN
0670/0321	012 "DIA CIRC CONCR		
	LEN=0030	INSTALLED	UNKN
152118 FT	1 0 00166	0 05	1200+41
0670/0000	LENGTH(AH	2838	BK 2591)
0660/2520	018 "DIA CIRC CONCR		
	LEN=0050	INSTALLED	UNKN
0660/2221	018 "DIA CIRC CONCR		
	LEN=0050	INSTALLED	UNKN
0660/1820	SLATEFORD RD		
	(T739)		
0660/1305	SLATEFORD CK		
	STRUCTURE LENGTH	33 FT	
	BMSID 48/0611/0660/1282		
0660/0628	018 "DIA CAST IRON		
	LEN=0050	INSTALLED	UNKN
0660/0160	036 "DIA CIRC CONCR		
	LEN=0050	INSTALLED	UNKN
149527 FT	1 0 00166	0 05	1174+75
0660/0000	LENGTH(AH	2591	BK 2276)
0650/2194	018 "DIA CIRC CONCR		
	LEN=0055	INSTALLED	UNKN
0650/1721	018 "DIA CIRC CONCR		
	LEN=0020	INSTALLED	UNKN

018"H 00"W **UNKNOWN**

EXTRACT DATE: 12/28/2024 ROADWAY MANAGEMENT SYSTEM PAGE NUMBER: 152
PRINT DATE: 12/30/2024 SLD COUNTY/SR - ANNUAL PRINT COUNTY: NORTHAMPTON

DIR: B TOTAL LEN: 30.031 MI. DIST: 05-5 SR: 611
LEFT MUN: UPPER MT BETHEL T RIGHT MUN: UPPER MT BETHEL T

	147251 FT	0650/0271	LEN=0075	INSTALLED UNKN
		147251 FT	1 0 00166	0 05 1151+41
		0650/0000	LENGTH(AH 2276 BK 2275)	048 "DIA CIRC PLASTIC
		0640/2238	LEN=0070	INSTALLED UNKN
		0640/0864	024 "DIA CIRC METAL	LEN=0050 INSTALLED UNKN
		0640/0425	018 "DIA CIRC CONCR	LEN=0050 INSTALLED UNKN
	144976 FT	144976 FT	1 0 00166	0 05 1128+88
			SLATEFORD RD	(T739)
CHURCH ST	0640/0000	0640/0000	LENGTH(AH 2275 BK 2868)	024 "DIA CIRC CONCR
(T739)		0630/2690	LEN=0050	INSTALLED UNKN
		0630/2362	018 "DIA CIRC METAL	LEN=0050 INSTALLED UNKN
		0630/1700	018 "DIA CIRC CONCR	LEN=0050 INSTALLED 2000
		0630/1376	018 "DIA CIRC CONCR	LEN=0099 INSTALLED UNKN
		0630/1369	UPPER MT BETHEL	PORTLAND B
		0630/0869	018 "DIA CIRC CONCR	LEN=0099 INSTALLED UNKN
		0630/0441	018 "DIA CIRC CONCR	LEN=0099 INSTALLED UNKN
	142108 FT	142108 FT	1 0 00166	0 05 1098+61
			018 "DIA CIRC CONCR	LEN=0060 INSTALLED 2000
		0630/0000	NC NORTH DELAWARE DR	LENGTH(AH 2868 BK 1875)
		0620/0629	018"H 18"W CON BOX CUL	LEN=0090 INSTALLED UNKN
		0620/0589	012"H 24"W CON BOX CUL	LEN=0045 INSTALLED UNKN
		0620/0564	018"H 18"W CON BOX CUL	LEN=0070 INSTALLED UNKN
			TR.DEL.RIV.	STRUCTURE LENGTH 10 FT
DELAWARE AV	0620/0553	0620/0553	BMSID 48/0611/0620/0553	
(BORO)				
MAIN ST	0620/0497			
(BORO)				

DIST: 05-5 SR: 611
RIGHT MUN: PORTLAND B

```

01B "DIA CIR UNKNOWN
0620/0210 LEN=0080 INSTALLED 2000
140233 FT

S 0620/0000 LENGTH(AH 1875 BK 0822)
0610/0711 BMSSEN 48/0611/0610/0668
0 0 00000 0 00 0000+00
JACOBY CREEK
0610/0668 BMSBG 48/0611/0610/0668

0610/0332 RAMP TO SR 0611 SB SH
(SR8017 SEG 0250/0000)

0610/0227 (APRA) PORT/COLUMBIA BR

0610/0157 (APRA) PORT/COLUMBIA BR
139411 FT 1 0 00517 0 00 0086+83
NORFOLK SOUTHERN
OVERPASS IS RR X-ING
NC DE LAWARE AV
INTER-BK RIVER RD
(SR1039 SEG 0040/1405)

S 0610/0000 LTH AH 000822 BK 000100
139411 FT
7590/0000 LTH AH 000100 BK 002261
(APRA) PORT/COLMB BR TO
INTER-AHD DEL RIVER TOLL PORTLAND
(GOVT)
SR 8017 SH
0580/2261 (SR8017 SEG 0010/0000)
01B "DIA CIRC CONCR
0580/2016 LEN=0025 INSTALLED UNKN
NORFOLK SOUTHERN
0580/2013 OVERPASS IS RR X-ING
PORTLAND
0580/1722 UPPER MT BETHEL T

012 "DIA CIRC CONCR
0580/0707 LEN=0040 INSTALLED UNKN
137150 FT

S 0580/0000 LENGTH(AH 2261 BK 3287)
01B "DIA CIRC CONCR
0570/2686 LEN=0028 INSTALLED UNKN

```

EXTRACT DATE: 12/28/2024 ROADWAY MANAGEMENT SYSTEM PAGE NUMBER: 150
PRINT DATE: 12/30/2024 SLD COUNTY/SR - ANNUAL PRINT COUNTY: NORTHAMPTON

DIR: B TOTAL LEN: 30.031 MI. DIST: 05-5 SR: 611
LEFT MUN: UPPER MT BETHEL T RIGHT MUN: UPPER MT BETHEL T

1 0 00166 0 04 1004+25 133863 FT
RAILROAD AV
(TWP) 0570/0000

SOUTH ST
(TWP) 0560/2152

MT BETHEL HW 130773 FT
(SR0512 SEG 0550/1796) 0560/0000

ROBIN HOOD RD
(TWP) 0550/0742

127202 FT

0570/0271	018 "DIA CIRC CONCR
133863 FT	LEN=0020 INSTALLED UNKN
	POTOMAC ST
	(TWP)
5 0570/0000	LENGTH(AH 3287 BK 3090)
	018 "DIA CIRC METAL
0560/3053	LEN=0028 INSTALLED UNKN
	018 "DIA CIRC METAL
0560/2808	LEN=0028 INSTALLED UNKN
0560/1987	012 "DIA CIRC CONCR
	LEN=0028 INSTALLED UNKN
0560/1246	012 "DIA CIRC CONCR
	LEN=0026 INSTALLED UNKN
	018 "DIA CIRC CONCR
0560/1015	LEN=0027 INSTALLED UNKN
	018 "DIA CIRC CONCR
0560/0566	LEN=0040 INSTALLED UNKN
130773 FT	1 0 00166 0 04 0973+40
	NC NORTH DELAWARE DR
5 0560/0000	LENGTH(AH 3090 BK 3571)
0550/2606	012 "DIA CIRC CONCR
	LEN=0028 INSTALLED UNKN
0550/1635	012 "DIA CIRC CONCR
	LEN=0028 INSTALLED UNKN
0550/0712	018 "DIA CIRC CONCR
	LEN=0035 INSTALLED UNKN
	018 "DIA CIRC CONCR
0550/0372	LEN=0035 INSTALLED UNKN
127202 FT	1 1 02842 0 01 0138+65
5 0550/0000	LENGTH(AH 3571 BK 2684)
	012 "H 00 "W * UNKNOWN *
0540/2678	LEN=0035 INSTALLED UNKN

EXTRACT DATE: 12/28/2024 ROADWAY MANAGEMENT SYSTEM PAGE NUMBER: 149
PRINT DATE: 12/30/2024 SLD COUNTY/SR - ANNUAL PRINT COUNTY: NORTHAMPTON

DIR: B TOTAL LEN: 30.031 MI. DIST: 05-5 SR: 611
LEFT MUN: UPPER MT BETHEL T RIGHT MUN: UPPER MT BETHEL T

UNKNOWN RD
(TWP)

0540/2294

EVERGREEN RD
(T693)

0540/1042

124518 FT

121824 FT

1 1 02842 0 00 0062+87 119652 FT

ORCHARD RD
(T804)

0520/0000

0540/2311	012 "DIA CIRC METAL LEN=0035 INSTALLED UNKN
0540/1274	ALLEGHENY RD (T807)
0540/1131	ALLEGHENY CK STRUCTURE LENGTH 18 FT BMSID 48/0611/0540/1166
0540/0351 124518 FT	018 "DIA CIRC CONCR LEN=0040 INSTALLED UNKN 1 1 02842 0 00 0111+03
0540/0000	LENGTH(AH 2684 BK 2694) 024 "DIA CIRC CONCR
0530/2426	LEN=0075 INSTALLED UNKN
0530/1718	012 "DIA CIRC CONCR LEN=0050 INSTALLED UNKN
0530/1468	024 "DIA CIRC CONCR
0530/1196	LEN=0060 INSTALLED UNKN 024 "DIA CIRC CONCR
0530/0652	LEN=0030 INSTALLED UNKN 024 "DIA CIRC CONCR
0530/0073 121824 FT	LEN=0045 INSTALLED UNKN 024 "DIA CIRC CONCR
0530/0000	LEN=0050 INSTALLED UNKN 1 1 02842 0 00 0084+84
0520/1900	LENGTH(AH 2694 BK 2172) 018 "DIA CIRC CONCR
0520/1629	LEN=0030 INSTALLED UNKN 018 "DIA CIRC CONCR
0520/1394	LEN=0030 INSTALLED UNKN 024 "DIA CIRC CONCR
0520/1035	LEN=0050 INSTALLED UNKN 018 "DIA CIRC CONCR
0520/0528	LEN=0025 INSTALLED UNKN 018 "DIA CIRC CONCR
0520/0012 119652 FT	LEN=0025 INSTALLED UNKN 012 "DIA CIRC CONCR
0520/0000	LEN=0020 INSTALLED UNKN
0520/0000	LENGTH(AH 2172 BK 2783) STONE CHURCH DR
0510/2766	(T685)

DIR: B TOTAL LEN: 30.031 MI. DIST: 05-5 SR: 611
LEFT MUN: UPPER MT BETHEL T RIGHT MUN: UPPER MT BETHEL T

CENTERVILLE DR (T685)	0510/2233	==	0510/2498	036"H 48"W ELLIP CONC LEN=0025 INSTALLED UNKN
SUN SET DR (T608)	0500/3379	==	0510/1069	018 "DIA CIRC CONCR LEN=0025 INSTALLED UNKN
			0510/0190	036"H 36"W CON BOX CUL LEN=0025 INSTALLED UNKN
			116869 FT	1 1 02842 0 00 0035+12 RIVERTON RD (T805)
			5 0510/0000	LENGTH(AH 2783 BK 3675)
			0500/3587	012 "DIA CIRC CONCR LEN=0035 INSTALLED UNKN
SHEPHERDS HILL DR (TWP)	0500/1220	==	0500/3349	018 "DIA CIRC CONCR LEN=0030 INSTALLED UNKN
			0500/2867	018"H 00"W **UNKNOWN** LEN=0040 INSTALLED UNKN
			0500/2074	018 "DIA CIRC CONCR LEN=0030 INSTALLED UNKN
			0500/1442	036"H 36"W CON BOX CUL LEN=0028 INSTALLED UNKN
			0500/0670	UNKNOWN RD (PRDR)
			0500/0448	UNKNOWN RD (PRDR)
			0500/0200	018 "DIA CIRC CONCR LEN=0028 INSTALLED UNKN
			0500/0157	VOUGH LN (T687)
	113194 FT	==	0500/0069	UPPER MT BETHEL WASHINGTON T
			113194 FT	1 1 02842 0 00 0000+00
			5 0500/0000	LENGTH(AH 3675 BK 2174)
			0490/1716	024 "DIA CIRC CONCR LEN=0025 INSTALLED UNKN
			0490/0965	018 "DIA CIRC CONCR LEN=0026 INSTALLED UNKN
		==	0490/0465	018 "DIA CIRC CONCR LEN=0025 INSTALLED 2000

EXTRACT DATE: 12/28/2024 ROADWAY MANAGEMENT SYSTEM PAGE NUMBER: 147
PRINT DATE: 12/30/2024 SLD COUNTY/SR - ANNUAL PRINT COUNTY: NORTHAMPTON

DIR: B TOTAL LEN: 30.031 MI. DIST: 05-5 SR: 611
LEFT MUN: WASHINGTON T RIGHT MUN: WASHINGTON T

111020 FT		0490/0028	018 "DIA CIRC CONCR
		111020 FT	LEN=0030 INSTALLED UNKN
		0490/0000	2 0 48027 0 00 0249+92
			LENGTH(AH 2174 BK 2472)
		0480/2139	018 "DIA CIRC CONCR
			LEN=0027 INSTALLED UNKN
		0480/1788	018 "DIA CIRC CONCR
			LEN=0030 INSTALLED UNKN
		0480/1425	018 "DIA CIRC CONCR
			LEN=0030 INSTALLED UNKN
FIVE POINTS RICHMOND RD		0480/1320	FIVE POINTS RICHMOND RD
(SR1017 SEG 0080/1115)			(SR1017 SEG 0080/1115)
		0480/0943	BMSSEN 48/0611/0480/0909
			2 0 48027 0 00 0233+94
			OUGHUGHTON
		0480/0909	BMSBG 48/0611/0480/0909
			018 "DIA CIRC CONCR
		0480/0702	LEN=0027 INSTALLED UNKN
			018 "DIA CIRC CONCR
		0480/0185	LEN=0028 INSTALLED UNKN
108548 FT		108548 FT	2 0 48027 0 00 0224+91
		0480/0000	LENGTH(AH 2472 BK 2520)
			012 "DIA CIRC CONCR
		0470/2142	LEN=0030 INSTALLED UNKN
			018 "DIA CIRC CONCR
		0470/1770	LEN=0030 INSTALLED UNKN
			WASHINGTON
		0470/1533	LOWER MT BETHEL T
			018 "DIA CIRC CONCR
		0470/1423	LEN=0030 INSTALLED UNKN
			018 "DIA CIRC CONCR
		0470/1093	LEN=0030 INSTALLED UNKN
			018 "DIA CIRC CONCR
		0470/0756	LEN=0030 INSTALLED UNKN
			018 "DIA CIRC CONCR
			LEN=0030 INSTALLED UNKN
			OTTS DR
		0470/0320	(T663)
		106028 FT	
		0470/0000	LENGTH(AH 2520 BK 2662)
			018 "DIA CIRC CONCR
		0460/2185	LEN=0035 INSTALLED UNKN
			012 "DIA CIRC CONCR
		0460/1727	LEN=0030 INSTALLED UNKN
		0460/1519	BMSSEN 48/0611/0460/1493
			2 0 48027 0 00 0188+29
			TRIB OUGHUGHTON CR
		0460/1493	BMSBG 48/0611/0460/1493
			018 "DIA CIRC CONCR
2 0 48027 0 00 0200+05			
HESTER RD			
(T664)			
106028 FT			
0470/0000			

EXTRACT DATE: 12/28/2024 ROADWAY MANAGEMENT SYSTEM PAGE NUMBER: 146
PRINT DATE: 12/30/2024 SLD COUNTY/SR - ANNUAL PRINT COUNTY: NORTHAMPTON

DIR: B TOTAL LEN: 30.031 MI. DIST: 05-5 SR: 611
LEFT MUN: LOWER MT BETHEL T RIGHT MUN: LOWER MT BETHEL T

	103366 FT	0460/1067	LEN=0030	INSTALLED	UNKN
		018 "DIA	CIRC	CONCR	
		0460/0879	LEN=0030	INSTALLED	UNKN
		012 "DIA	CIRC	CONCR	
		0460/0357	LEN=0030	INSTALLED	UNKN
		103366 FT	2 0 48027 0 00	0172+86	
		5 0460/0000	LENGTH(AH 2662	BK 2422)	
		012 "DIA	CIRC	CONCR	
		0450/2397	LEN=0030	INSTALLED	UNKN
		018 "DIA	CIRC	CONCR	
		0450/2002	LEN=0030	INSTALLED	UNKN
		018 "DIA	CIRC	CONCR	
		0450/1595	LEN=0030	INSTALLED	UNKN
2 0 48027 0 00 0149+15	100944 FT				
JACKTOWN RD					
(SR1021 SEG 0010/0000)	0450/0000	5 0450/0000	LENGTH(AH 2422	BK 2071)	
			MILLER RD		
		0440/2062	(T692)		
		0440/1837	024 "DIA	CIRC	CONCR
			LEN=0234	INSTALLED	UNKN
			018 "DIA	CIRC	METAL
		0440/1055	LEN=0030	INSTALLED	UNKN
STEVENS CT			024 "DIA	CIRC	CONCR
(PRDR)	0440/0664		LEN=0030	INSTALLED	UNKN
		0440/0368	2 0 48027 0 00	0128+40	
	098873 FT	098873 FT	BERRY HOLLOW RD		
			(T678)		
		5 0440/0000	LENGTH(AH 2071	BK 2848)	
			PLEASANT VIEW RD		
		0430/2397	(T725)		
			018 "DIA	CIRC	CONCR
		0430/2332	LEN=0028	INSTALLED	UNKN
		0430/1397	PLEASANT VIEW RD		
			(T725)		
		0430/0656	018 "DIA	CIRC	CONCR
			LEN=0030	INSTALLED	UNKN
		096025 FT	2 0 48027 0 00	0099+76	
		5 0430/0000	LENGTH(AH 2848	BK 2517)	

EXTRACT DATE: 12/28/2024 ROADWAY MANAGEMENT SYSTEM PAGE NUMBER: 145
PRINT DATE: 12/30/2024 SLD COUNTY/SR - ANNUAL PRINT COUNTY: NORTHAMPTON

DIR: B TOTAL LEN: 30.031 MI. DIST: 05-5 SR: 611
LEFT MUN: LOWER MT BETHEL T RIGHT MUN: LOWER MT BETHEL T

UNKNOWN RD
(TWP)

0420/0415

093508 FT

090893 FT

088229 FT

==	0420/2341	NORTH HIDE DR (TWP)
--	0420/2340	018 " DIA CIRC CONCR LEN=0028 INSTALLED UNKN
--	0420/1761	018 " DIA CIRC CONCR LEN=0028 INSTALLED UNKN
==	0420/1325	MOUNT PLEASANT RD (SR1019 SEG 0030/2408)
--	0420/0550	018 " DIA CIRC CONCR LEN=0030 INSTALLED UNKN
==	0420/0283	UNKNOWN RD (TWP)
==	093508 FT	2 0 48027 0 00 0074+65
5	0420/0000	LENGTH(AH 2517 BK 2615)
--	0410/2031	018 " DIA CIRC CONCR LEN=0028 INSTALLED UNKN
--	0410/1463	018 " DIA CIRC CONCR LEN=0025 INSTALLED UNKN
--	0410/1252	018 " DIA CIRC CONCR LEN=0025 INSTALLED UNKN
--	0410/0359	018 " DIA CIRC CONCR LEN=0030 INSTALLED UNKN
--	0410/0237	012 " DIA CIRC CONCR LEN=0030 INSTALLED UNKN
--	0410/0016	018 " DIA CIRC CONCR LEN=0030 INSTALLED UNKN
5	090893 FT	2 0 48027 0 00 0048+50
5	0410/0000	LENGTH(AH 2615 BK 2664)
--	0400/1695	018 " DIA CIRC CONCR LEN=0030 INSTALLED UNKN
--	0400/1060	018 " DIA CIRC CONCR LEN=0030 INSTALLED UNKN
--	0400/0600	012 " DIA CIRC CONCR LEN=0030 INSTALLED UNKN
--	0400/0060	018 " DIA CIRC CONCR LEN=0030 INSTALLED UNKN
5	088229 FT	2 0 48027 0 00 0022+50
5	0400/0000	CEMETERY RD (T688)
5	0400/0000	LENGTH(AH 2664 BK 2190)
--	0390/2072	018 " DIA CIRC CONCR LEN=0035 INSTALLED UNKN
--		018 " DIA CIRC CONCR

EXTRACT DATE: 12/28/2024 ROADWAY MANAGEMENT SYSTEM PAGE NUMBER: 144
PRINT DATE: 12/30/2024 SLD COUNTY/SR - ANNUAL PRINT COUNTY: NORTHAMPTON

DIR: B TOTAL LEN: 30.031 MI. DIST: 05-5 SR: 611
LEFT MUN: LOWER MT BETHEL T RIGHT MUN: LOWER MT BETHEL T

CHURCH RD
(T686)

0390/0322

086039 FT

CHURCH RD
(T686)

0380/2187

082891 FT








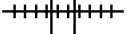



LOWER BETHEL TWP RD
(TWP)

0370/1101

0390/1695	LEN=0030	INSTALLED	UNKN
018 "DIA	CIRC	CONCR	
0390/1351	LEN=0030	INSTALLED	UNKN
018 "DIA	CIRC	CONCR	
0390/1115	LEN=0030	INSTALLED	UNKN
024 "DIA	CIRC	CONCR	
0390/0650	LEN=0030	INSTALLED	UNKN
CEMETERY RD			
0390/0547	(T688)		
018 "DIA	CIRC	CONCR	
0390/0421	LEN=0035	INSTALLED	UNKN
FOR SR 0611 AND 1004			
0390/0203	(CONN)		
086039 FT	2 0 48027 0 00 0000+00		
SR 1004 SH			
(SR1004 SEG 0010/0000)			
0390/0000	LENGTH(AH 2190 BK 3148)		
018 "DIA	CIRC	CONCR	
0380/2693	LEN=0035	INSTALLED	UNKN
018 "DIA	CIRC	CONCR	
0380/2384	LEN=0038	INSTALLED	UNKN
018 "DIA	CIRC	CONCR	
0380/1890	LEN=0038	INSTALLED	UNKN
024 "DIA	CIRC	CONCR	
0380/1532	LEN=0038	INSTALLED	UNKN
018 "DIA	CIRC	CONCR	
0380/0874	LEN=0035	INSTALLED	UNKN
018 "DIA	CIRC	CONCR	
0380/0699	LEN=0030	INSTALLED	UNKN
018 "DIA	CIRC	CONCR	
0380/0047	LEN=0030	INSTALLED	UNKN
082891 FT	2 0 48025 0 01 0424+65		
PENNSYLVANIA AV			
(T655)			
0380/0000	LENGTH(AH 3148 BK 1552)		
018 "DIA	CIRC	CONCR	
0370/0160	LEN=0030	INSTALLED	UNKN
PENNSYLVANIA AV			
(T655)			
ALPHA AV			

EXTRACT DATE: 12/28/2024 ROADWAY MANAGEMENT SYSTEM PAGE NUMBER: 143
PRINT DATE: 12/30/2024 SLD COUNTY/SR - ANNUAL PRINT COUNTY: NORTHAMPTON

DIR: B TOTAL LEN: 30.031 MI. DIST: 05-5 SR: 611
LEFT MUN: LOWER MT BETHEL T RIGHT MUN: LOWER MT BETHEL T

	081339 FT	==	0370/0021 (T684)	
LOWER LITTLE CREEK RD			081339 FT	2 0 48025 0 01 0409+57
(T684)	0370/0000		5 0370/0000	018 "DIA CIRC CONCR
			0360/0457	LEN=0035 INSTALLED 2000
				LENGTH(AH 1552 BK 0731)
				BMS EN 48/0611/0360/0200
				1 0 00165 7 00 0001+18
				MARTINS CK.
				BMSBG 48/0611/0360/0200
1 0 00165 7 00 0000+00	080608 FT		0360/0220	
MAIN ST			080608 FT	
(SR1015 SEG 0010/0000)				
FRONT ST			5 0360/0000	LENGTH(AH 0731 BK 2505)
(SR1002 SEG 0160/2778)	0360/0000			
SECOND AV	0350/2170	==		
(T696)				
			0350/0986	018 "DIA CIRC CONCR
				LEN=0040 INSTALLED UNKN
	078103 FT		078103 FT	1 0 00165 0 00 0389+34
			5 0350/0000	LENGTH(AH 2505 BK 2055)
			0340/0882	024 "DIA CIRC CONCR
				LEN=0030 INSTALLED UNKN
			076048 FT	
1 0 00165 0 00 0366+74	076048 FT	==	5 0340/0000	LENGTH(AH 2055 BK 2595)
HOWELL RD				TR. DELAWARE
(T649)	0340/0000		0330/2542	STRUCTURE LENGTH 10 FT
				BMSID 48/0611/0330/2542
			0330/1412	(AAR 001980*)#TRKS 01
	073453 FT		073453 FT	1 0 00165 0 00 0339+50
			5 0330/0000	LENGTH(AH 2595 BK 2949)
			0320/2690	024 "DIA CIRC CONCR
				LEN=0030 INSTALLED UNKN
			0320/1900	012 "DIA CIRC CONCR
				LEN=0030 INSTALLED UNKN
			0320/1450	012 "DIA CIRC CONCR
				LEN=0030 INSTALLED UNKN

EXTRACT DATE: 12/28/2024 ROADWAY MANAGEMENT SYSTEM PAGE NUMBER: 142
PRINT DATE: 12/30/2024 SLD COUNTY/SR - ANNUAL PRINT COUNTY: NORTHAMPTON

DIR: B TOTAL LEN: 30.031 MI. DIST: 05-5 SR: 611
LEFT MUN: LOWER MT BETHEL T RIGHT MUN: LOWER MT BETHEL T

DRIFTWOOD DR	0320/1359	==			
(TWP)					
TERRI LN	0320/1077	==			
(T722)					
		---		0320/1070	018 "DIA CIRC CONCR
		---			LEN=0026 INSTALLED UNKN
		---		0320/0545	012 "DIA CIRC CONCR
		---			LEN=0026 INSTALLED UNKN
		---		0320/0085	024 "DIA CIRC CONCR
		---		070504 FT	LEN=0026 INSTALLED UNKN
1 0 00165 0 00 0309+61 070504 FT					
UNKNOWN RD					
(TWP)	0320/0000	==		5 0320/0000	LENGTH(AH 2949 BK 2619)
		---			024 "DIA CIRC CONCR
		---		0310/2341	LEN=0030 INSTALLED UNKN
		---			018 "DIA CIRC CONCR
		---		0310/2262	LEN=0030 INSTALLED UNKN
		---			012 "DIA CIRC CONCR
		---		0310/1908	LEN=0030 INSTALLED UNKN
ENTR TO ARDENT MILLS					
(PRDR)	0310/1746	POI		0310/1746	(APRA) ARDENT MILLS
	067885 FT				
				0310/0477	MUD RUN
				067885 FT	STRUCTURE LENGTH 27 FT
					BMSID 48/0611/0310/0477
					1 0 00165 0 00 0284+80
					(APRA) EASTON BLOCK AND
LOWER MUD RUN RD					DELAWARE DR
(T660)	0310/0000	POI		5 0310/0000	LENGTH(AH 2619 BK 2239)
		---			024 "DIA CIRC CONCR
		---		0300/2064	LEN=0030 INSTALLED UNKN
		---			018 "DIA CIRC CONCR
		---		0300/1650	LEN=0040 INSTALLED UNKN
		---		0300/0679	018 "DIA CIRC CONCR
		---			LEN=0038 INSTALLED UNKN
		---		0300/0440	018 "DIA CIRC CONCR
		---			LEN=0030 INSTALLED UNKN
		---		0300/0281	LOWER MT BETHEL
		---		065646 FT	FORKS T
1 0 00165 0 00 0262+36 065646 FT					
FRUTCHEY HILL RD					
(T626)	0300/0000	==		5 0300/0000	LENGTH(AH 2239 BK 3290)
					TR. DELAWARE
					STRUCTURE LENGTH 12 FT
				0290/3273	BMSID 48/0611/0290/3273

EXTRACT DATE: 12/28/2024 ROADWAY MANAGEMENT SYSTEM PAGE NUMBER: 141
PRINT DATE: 12/30/2024 SLD COUNTY/SR - ANNUAL PRINT COUNTY: NORTHAMPTON

DIR: B TOTAL LEN: 30.031 MI. DIST: 05-5 SR: 611
LEFT MUN: FORKS T RIGHT MUN: FORKS T

	-- --	0290/2300	018 " DIA LEN=0025	CIRC CONCR INSTALLED UNKN
	-- --	0290/2095	036 " DIA LEN=0030	CIRC CONCR INSTALLED UNKN
	-- --	0290/1380	018 " DIA LEN=0035	CIRC CONCR INSTALLED UNKN
	-- --	0290/0830	024 " DIA LEN=0045	CIRC CONCR INSTALLED UNKN
	-- --	0290/0399	018 " DIA LEN=0030	CIRC CONCR INSTALLED UNKN
	-- --	0290/0186	012 " DIA LEN=0025	CIRC CONCR INSTALLED UNKN
062356 FT		062356 FT	1 0 00165	0 00 0229+23
	-- --	0290/0000	LENTH(AH 3290 BK 2939)	
	-- --	0280/2522	024 " DIA LEN=0040	CIRC CONCR INSTALLED UNKN
	-- --	0280/2025	018 " DIA LEN=0035	CIRC CONCR INSTALLED UNKN
	-- --	0280/1642	018 " DIA LEN=0040	CIRC CONCR INSTALLED UNKN
	-- --	0280/1432	018 " DIA LEN=0040	CIRC CONCR INSTALLED UNKN
	-- --	0280/1143	018 " DIA LEN=0040	CIRC CONCR INSTALLED UNKN
	-- --	0280/0659	024 " DIA LEN=0035	CIRC CONCR INSTALLED UNKN
	-- --	0280/0500	018 " DIA LEN=0035	CIRC CONCR INSTALLED 2000
	-- --	0280/0464	012 " DIA LEN=0035	CIRC CONCR INSTALLED UNKN
	-- --	0280/0272	018 " DIA LEN=0050	CIRC CONCR INSTALLED UNKN
059417 FT		059417 FT	1 0 00165	0 00 0199+30
	-- --	0280/0000	LENTH(AH 2939 BK 2535)	
	-- --	0270/2409	036 " DIA LEN=0050	CIRC CONCR INSTALLED UNKN
	-- --	0270/1940	018 " DIA LEN=0035	CIRC CONCR INSTALLED UNKN
	-- --	0270/1603	024 " DIA LEN=0035	CIRC CONCR INSTALLED UNKN
DANSER HILL RD (T499)	-- --	0270/1585		
	-- --	0270/1260	018 " DIA LEN=0035	CIRC CONCR INSTALLED UNKN
	-- --	0270/1054	018 " DIA LEN=0035	CIRC CONCR INSTALLED UNKN
			OLD RIVER RD	

EXTRACT DATE: 12/28/2024 ROADWAY MANAGEMENT SYSTEM PAGE NUMBER: 140
PRINT DATE: 12/30/2024 SLD COUNTY/SR - ANNUAL PRINT COUNTY: NORTHAMPTON

DIR: B TOTAL LEN: 30.031 MI. DIST: 05-5 SR: 611
LEFT MUN: FORKS T RIGHT MUN: FORKS T

	056882 FT		0270/0284 (T532)	
			056882 FT 1 0 00165 0 00 0175+06	
			0270/0000 LENGTH(AH 2535 BK 2620)	
OLD RIVER RD			018 "DIA CIRC CONCR	
(T532)	0260/1770		LEN=0040 INSTALLED UNKN	
			OLD RIVER RD	
			(T532)	
			018 "DIA CIRC CONCR	
			LEN=0080 INSTALLED UNKN	
			018 "DIA CIRC CONCR	
			LEN=0050 INSTALLED UNKN	
			018 "DIA CIRC CONCR	
			LEN=0035 INSTALLED UNKN	
1 0 00165 0 00 0148+07 054262 FT				
FROST HOLLOW RD				
(SR2038 SEG 0040/1384) 0260/0000				
			0260/0000 LENGTH(AH 2620 BK 2302)	
			TR. DELAWARE	
			STRUCTURE LENGTH 10 FT	
OLD RIVER RD			BMSID 48/0611/0250/2242	
(T532)	0250/2003			
			018 "DIA CIRC CONCR	
			LEN=0035 INSTALLED UNKN	
			018 "DIA CIRC CONCR	
			LEN=0035 INSTALLED UNKN	
			018 "DIA CIRC METAL	
			LEN=0099 INSTALLED UNKN	
			018 "DIA CIRC CONCR	
			LEN=0035 INSTALLED UNKN	
051960 FT			1 0 00165 0 00 0124+84	
			0250/0000 LENGTH(AH 2302 BK 2610)	
			018 "DIA CIRC METAL	
			LEN=0035 INSTALLED UNKN	
			018 "DIA CIRC CONCR	
			LEN=0030 INSTALLED UNKN	
			018 "DIA CIRC CONCR	
			LEN=0050 INSTALLED UNKN	
			018 "DIA CIRC METAL	
			LEN=0099 INSTALLED UNKN	
			018 "DIA CIRC CONCR	
			LEN=0030 INSTALLED UNKN	
			049350 FT 1 0 00165 0 00 0100+40	
049350 FT			0240/0000 LENGTH(AH 2610 BK 2199)	
			018 "DIA CIRC CONCR	
			LEN=0025 INSTALLED UNKN	
			018 "DIA CIRC CONCR	

EXTRACT DATE: 12/28/2024 ROADWAY MANAGEMENT SYSTEM PAGE NUMBER: 139
PRINT DATE: 12/30/2024 SLD COUNTY/SR - ANNUAL PRINT COUNTY: NORTHAMPTON

DIR: B TOTAL LEN: 30.031 MI. DIST: 05-5 SR: 611
LEFT MUN: FORKS T RIGHT MUN: FORKS T

TAYLOR AV
(CITY)

0230/0330

1 0 00165 0 00 0077+02 047151 FT
LAFAYETTE ST
(SR2030 SEG 0040/2947) 0230/0000

PARK ST
(CITY)

0220/2107

044365 FT

0230/1713	LEN=0025	INSTALLED	UNKN
0230/1190	FORKS		
0230/1008	EASTON CITY C		
0230/0563	018 "DIA CIRC CONCR		
	LEN=0030	INSTALLED	UNKN
	018 "DIA CIRC CONCR		
	LEN=0030	INSTALLED	UNKN
	BOILEAU AV		
	(CITY)		
0230/0106			
047151 FT			
0230/0000	LENGTH(AH 2199 BK 2786)		
0220/2747	024 "DIA CIRC CONCR		
0220/2703	LEN=0030	INSTALLED	UNKN
0220/2659	018 "DIA CIRC CONCR		
0220/2218	LEN=0027	INSTALLED	UNKN
	PARK ENTRANCE RD		
	(CITY)		
	024 "DIA CIRC CONCR		
	LEN=0024	INSTALLED	UNKN
0220/1716	012 "DIA CIRC CONCR		
0220/1513	LEN=0020	INSTALLED	UNKN
0220/1139	012 "DIA CIRC CONCR		
0220/0943	LEN=0020	INSTALLED	UNKN
0220/0360	012 "DIA CIRC CONCR		
0220/0029	LEN=0020	INSTALLED	UNKN
044365 FT	012 "DIA CIRC CONCR		
0220/0000	LEN=0035	INSTALLED	UNKN
0210/2235	1 0 00165 0 00 0050+21		
0210/1990	LENGTH(AH 2786 BK 2299)		
0210/1780	024 "DIA CIRC CONCR		
0210/1504	LEN=0025	INSTALLED	UNKN
0210/1250	018 "DIA CIR PLASTIC		
	LEN=0025	INSTALLED	UNKN
	018 "DIA CIRC METAL		
	LEN=0025	INSTALLED	UNKN
	018 "DIA CIR PLASTIC		
	LEN=0045	INSTALLED	UNKN
	018 "DIA CIRC CONCR		
	LEN=0028	INSTALLED	UNKN
	024 "DIA CIRC CONCR		

EXTRACT DATE: 12/28/2024 ROADWAY MANAGEMENT SYSTEM PAGE NUMBER: 138
PRINT DATE: 12/30/2024 SLD COUNTY/SR - ANNUAL PRINT COUNTY: NORTHAMPTON

DIR: B TOTAL LEN: 30.031 MI.
LEFT MUN: EASTON CITY C

DIST: 05-5 SR: 611
RIGHT MUN: EASTON CITY C

BUSHKILL DR 042066 FT
(SR2023 SEG 0020/1186) 0210/0000
FROM 2023/0020 SH
(CONN) 0200/1222

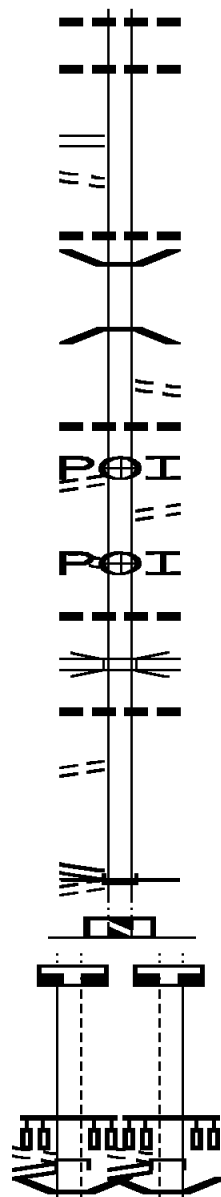
SNYDER ST
(CITY) 0200/0923

TOLL BR TO SB 611
(GOVT) 0200/0718

TO 0248/0570 SH
(CONN) 0200/0202
2 0 48019 7 00 0013+19 040757 FT
LARRY HOLMES DR
(SR0248 SEG 0570/1423)
SPRING GARDEN ST
(CITY) 0200/0000
040757 FT

040757 FT
LENGTH(AH 1831 BK 0444) 7185/0000
LARRY HOLMES DR INTER-AHD
(CITY)
SOUTH THIRD ST
(CITY)

WASHINGTON ST
(SR2026 SEG 0090/0528)
(SR2026 SEG 0091/0563) 0181/0444
BMS EN 48/0611/0180/0046 0181/0319



0210/0450 LEN=0040 INSTALLED 2000
012 "DIA CIRC CONCR
0210/0038 LEN=0030 INSTALLED 2000
042066 FT 1 0 00165 0 00 0025+92
NC NORTH DELAWARE DR
S 0210/0000 LENGTH(AH 2299 BK 1309)

0200/1174 024 "DIA CIRC CONCR
LEN=0050 INSTALLED UNKN
0200/1151 BMS EN 48/0611/0200/1043
2 0 48019 7 00 0003+10
BUSHKILL CK.
0200/1043 BMSBG 48/0611/0200/1043
FOR SR 0611N TO 0611N
(CONN)

0200/0940 024 "DIA CIRC CONCR
LEN=0030 INSTALLED UNKN

0200/0923 (APRA) TR 22 BR TO PA 6
FOR SR 0611N TO 0611N
0200/0818 (CONN)

0200/0718 (APRA) TR 22 BR TO PA 6
018 "DIA CIRC CONCR
0200/0639 LEN=0099 INSTALLED UNKN
US 22

0200/0468 OP ID 48/7302/9992/0015
018 "DIA CIRC CONCR
0200/0343 LEN=0030 INSTALLED UNKN

040757 FT
NC SR 0611 SH
INTER-BK LARRY HOLMES DR
(CITY)

S 0200/0000 LTH AH 001309 BK 000100
040757 FT
7190/0000 LTH AH 000100 BK 001770
040757 FT
7184/0000 LENGTH(AH 1770 BK 0444)
INTER-AHD LARRY HOLMES DR
(CITY)

SOUTH THIRD ST
(CITY)

WASHINGTON ST
(SR2026 SEG 0091/0563)
(SR2026 SEG 0090/0528)
0180/0444 BMS EN 48/0611/0180/0046
0180/0346

EXTRACT DATE: 12/28/2024 ROADWAY MANAGEMENT SYSTEM PAGE NUMBER: 137
PRINT DATE: 12/30/2024 SLD COUNTY/SR - ANNUAL PRINT COUNTY: NORTHAMPTON

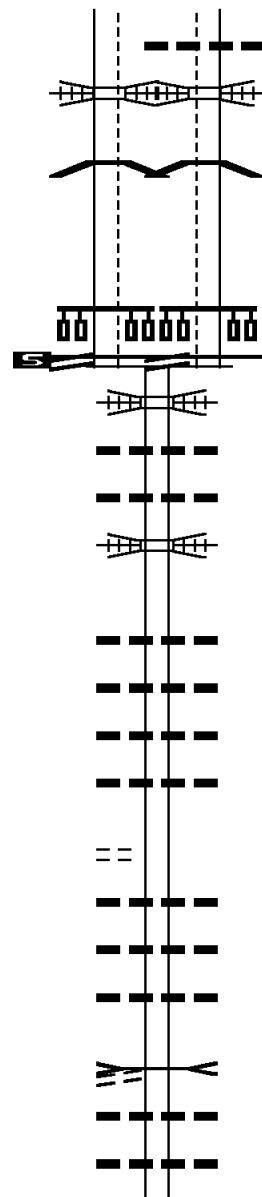
DIR: B TOTAL LEN: 30.031 MI. DIST: 05-5 SR: 611
LEFT MUN: EASTON CITY C RIGHT MUN: EASTON CITY C

NORFOLK SOUTHERN
OVERPASS IS RR X-ING 0181/0197
1 0 00156 0 00 0402+45
LEHIGH RIV.
BMSBG 48/0611/0180/0046 0181/0019
1 0 00156 0 00 0402+27 040313 FT
NC THIRD ST

SMITH AV
(SR2005 SEG 0135/0180)
(SR2005 SEG 0134/0226)
MFC BEGIN = B
LENGTH(AH 0444 BK 1257) 0181/0000

1 0 00156 0 00 0370+50 037147 FT
NESQUEHONING ST
(CITY) 0160/0000

LC TO HIGHLANDS BL
(CONN) 0150/1168



0180/0274 018 "DIA CIRC CONCR
LEN=0099 INSTALLED UNKN
NORFOLK SOUTHERN
0180/0191 OVERPASS IS RR X-ING
1 0 00156 0 00 0402+45
LEHIGH RIV.
0180/0046 BMSBG 48/0611/0180/0046
040313 FT 1 0 00156 0 00 0402+27
NC THIRD ST

SMITH AV
(SR2005 SEG 0135/0180)
(SR2005 SEG 0134/0226)
MFC BEGIN = B
LENGTH(AH 0444 BK 1257)
NORFOLK SOUTHERN
OVERPASS IS RR X-ING
012 "DIA CIRC CONCR
LEN=0030 INSTALLED UNKN
012 "DIA CIRC CONCR
LEN=0030 INSTALLED UNKN
NORFOLK SOUTHERN
OVERPASS IS RR X-ING
1 0 00156 0 00 0389+59
LENGTH(AH 1257 BK 1909)
015 "H 15 "W CON BOX CUL
LEN=0025 INSTALLED UNKN
015 "DIA CAST IRON
LEN=0025 INSTALLED UNKN
015 "DIA CIRC CONCR
LEN=0025 INSTALLED UNKN
012 "DIA CIRC CONCR
LEN=0025 INSTALLED UNKN
LENGTH(AH 1909 BK 2197)
006 "DIA CIRC CONCR
LEN=0029 INSTALLED UNKN
012 "DIA CIRC CONCR
LEN=0028 INSTALLED UNKN
018 "DIA CIRC CONCR
LEN=0030 INSTALLED UNKN
TR. DELAWARE
STRUCTURE LENGTH 8 FT
BMSID 48/0611/0150/1168
018 "DIA CIRC CONCR
LEN=0099 INSTALLED UNKN
018 "DIA CIRC CONCR
LEN=0099 INSTALLED 2000
018 "DIA CIRC CONCR

EXTRACT DATE: 12/28/2024 ROADWAY MANAGEMENT SYSTEM PAGE NUMBER: 136
PRINT DATE: 12/30/2024 SLD COUNTY/SR - ANNUAL PRINT COUNTY: NORTHAMPTON

DIR: B TOTAL LEN: 30.031 MI. DIST: 05-5 SR: 611
LEFT MUN: EASTON CITY C RIGHT MUN: EASTON CITY C

HIGHLANDS BL
(CITY) 0150/0947
LC FROM HIGHLANDS BL
(CONN) 0150/0860

1 0 00156 0 00 0347+36 034950 FT
CEDARVILLE RD
(SR2016 SEG 0030/2892) 0150/0000

032553 FT

1 0 00156 0 00 0298+82 030045 FT

0150/0987 LEN=0030 INSTALLED UNKN
==
==
0150/0759 018 "DIA CIRC CONCR
LEN=0099 INSTALLED UNKN
034950 FT
5 0150/0000 LENGTH(AH 2197 BK 2397)
0140/1928 BMS EN 48/0611/0140/1917
1 0 00156 0 00 0000+00
TR. DELAWARE
0140/1917 BMS BG 48/0611/0140/1917
018 "DIA CIRC CONCR
LEN=0030 INSTALLED UNKN
EASTON CITY
0140/1329 WILLIAMS T
018 "DIA CIRC CONCR
LEN=0030 INSTALLED UNKN
018 "DIA CIRC CONCR
0140/0936 LEN=0032 INSTALLED UNKN
GREEN ACRES RD
0140/0203 (PRDR)
032553 FT 1 0 00156 0 00 0323+90
5 0140/0000 LENGTH(AH 2397 BK 2508)
018 "DIA CIRC CONCR
0130/2500 LEN=0030 INSTALLED UNKN
GREEN ACRES RD
0130/2437 (PRDR)
024 "DIA CIRC CONCR
LEN=0035 INSTALLED 2000
018 "DIA CIRC CONCR
0130/1897 LEN=0035 INSTALLED UNKN
018 "DIA CIRC CONCR
0130/1606 LEN=0030 INSTALLED UNKN
018 "DIA CIRC CONCR
0130/0870 LEN=0030 INSTALLED UNKN
018 "DIA CIRC CONCR
0130/0510 LEN=0040 INSTALLED UNKN
I-78 EB
0130/0402 OP ID 48/7992/0800/0002
I-78 WB
0130/0260 OP ID 48/7992/0078/0000
036 "DIA CIRC METAL
0130/0133 LEN=0150 INSTALLED UNKN
030045 FT

EXTRACT DATE: 12/28/2024 ROADWAY MANAGEMENT SYSTEM PAGE NUMBER: 135
PRINT DATE: 12/30/2024 SLD COUNTY/SR - ANNUAL PRINT COUNTY: NORTHAMPTON

DIR: B TOTAL LEN: 30.031 MI. DIST: 05-5 SR: 611
LEFT MUN: WILLIAMS T RIGHT MUN: WILLIAMS T

DEL-AIRE RD
(PRDR)

0130/0000

==

5 0130/0000	LENGTH(AH	2508	BK	2525)
0120/2410	012 "DIA	CIRC	CONCR	
0120/2148	LEN=0030	INSTALLED	UNKN	
0120/1753	018 "DIA	CAST	IRON	
0120/1180	LEN=0030	INSTALLED	UNKN	
0120/0620	018 "DIA	CIRC	CONCR	
0120/0367	LEN=0030	INSTALLED	UNKN	
0120/0115	030 "DIA	CIRC	CONCR	
027520 FT	LEN=0028	INSTALLED	UNKN	
5 0120/0000	018 "DIA	CIRC	METAL	
0110/2028	LEN=0100	INSTALLED	UNKN	
0110/1393	018 "DIA	CIRC	CONCR	
0110/0888	LEN=0029	INSTALLED	UNKN	
0110/0460	1 0 00156	0 00	0273+82	
0110/0026	5 0120/0000	LENGTH(AH	2525	BK 2546)
024974 FT	018 "DIA	CIRC	CONCR	
5 0110/0000	LEN=0035	INSTALLED	UNKN	
0100/2386	018 "DIA	CIRC	CONCR	
0100/2210	LEN=0035	INSTALLED	UNKN	
0100/1950	018 "DIA	CIRC	CONCR	
0100/1818	LEN=0030	INSTALLED	UNKN	
0100/1620	018 "DIA	CIRC	CONCR	
0100/1477	LEN=0030	INSTALLED	UNKN	
0100/1211	018 "DIA	CIRC	CONCR	
0100/0949	LEN=0030	INSTALLED	UNKN	
0100/0550	012 "DIA	CIRC	CONCR	
022468 FT	036 "DIA	CAST	IRON	
	LEN=0030	INSTALLED	UNKN	
	012 "DIA	CIRC	CONCR	
	LEN=0030	INSTALLED	UNKN	
	018 "DIA	CIRC	CONCR	
	LEN=0029	INSTALLED	UNKN	
	015 "DIA	CIRC	CONCR	
	LEN=0030	INSTALLED	UNKN	
	1 0 00156	0 00	0224+09	

027520 FT

024974 FT

022468 FT

DIST: 05-5 SR: 611
RIGHT MUN: WILLIAMS T

EXTRACT DATE: 12/28/2024 ROADWAY MANAGEMENT SYSTEM PAGE NUMBER: 133
PRINT DATE: 12/30/2024 SLD COUNTY/SR - ANNUAL PRINT COUNTY: NORTHAMPTON

DIR: B TOTAL LEN: 30.031 MI. DIST: 05-5 SR: 611
LEFT MUN: WILLIAMS T RIGHT MUN: WILLIAMS T

Location	Segment	Length (FT)	Structure	Length (FT)	Material	Notes
		012872		0060/0331	LEN=0028	INSTALLED UNKN
				012872	1 0 00156	0 00 0128+38
					036 "DIA	CAST IRON
					LEN=0070	INSTALLED UNKN
					CANAL RD	
					(T420)	
RAUBSVILLE RD				0060/0000	LENGTH(AH 2136	BK 3261)
(SR2006 SEG 0221/0427)	0050/3244					
				0050/3219	018 "DIA	CIRC CONCR
					LEN=0040	INSTALLED 2000
				0050/2940	024 "DIA	CIRC CONCR
					LEN=0050	INSTALLED UNKN
LESH ST						
(TWP)	0050/2671					
				0050/2665	024 "DIA	CIRC CONCR
					LEN=0030	INSTALLED UNKN
				0050/2180	012 "DIA	CIRC CONCR
					LEN=0028	INSTALLED UNKN
YOUNG ST						
(T438)	0050/2126					
MILL ST						
(T439)	0050/1731					
				0050/1390	TR. DELAWARE	
					STRUCTURE LENGTH 9 FT	
					BMSID 48/0611/0050/1415	
				0050/0920	018 "DIA	CIRC CONCR
					LEN=0035	INSTALLED UNKN
				0050/0315	018 "DIA	CIRC CONCR
				009611	LEN=0035	INSTALLED UNKN
					1 0 00156	0 00 0094+80
					CANAL RD	
					(T483)	
				0050/0000	LENGTH(AH 3261	BK 2105)
					018 "DIA	CIRC CONCR
				0040/1726	LEN=0030	INSTALLED UNKN
				007506	1 0 00156	0 00 0073+75
				0040/0000	LENGTH(AH 2105	BK 2988)
				0030/2014	018 "DIA	CAST IRON
					LEN=0040	INSTALLED UNKN
				0030/1635	018 "DIA	CIRC CONCR
					LEN=0035	INSTALLED UNKN
					018 "DIA	CIRC CONCR

EXTRACT DATE: 12/28/2024 ROADWAY MANAGEMENT SYSTEM PAGE NUMBER: 132
PRINT DATE: 12/30/2024 SLD COUNTY/SR - ANNUAL PRINT COUNTY: NORTHAMPTON

DIR: B TOTAL LEN: 30.031 MI. DIST: 05-5 SR: 611
LEFT MUN: WILLIAMS T RIGHT MUN: WILLIAMS T

1 0 00156 0 00 0044+83 004518 FT
ROYAL MANOR RD
(T418) 0030/0000

COFFEETOWN RD
(T409) 0020/1657

002498 FT

000000 FT

0030/1400	LEN=0035	INSTALLED	2000
0030/1070	018 "DIA	CIRC CONCR	UNKN
0030/0686	LEN=0040	INSTALLED	UNKN
0030/0470	018 "DIA	CIRC CONCR	UNKN
004518 FT	LEN=0040	INSTALLED	UNKN
0030/0000	LENGTH(AH 2988 BK 2020)		
0020/1956	BMS EN 48/0611/0020/1894		
	1 0 00156 0 00 0043+97		
	FRYS RUN		
0020/1894	BMSBG 48/0611/0020/1894		
0020/1185	018 "DIA	CIRC METAL	2000
0020/0829	LEN=0075	INSTALLED	2000
0020/0585	018 "DIA	CIRC METAL	UNKN
0020/0470	LEN=0099	INSTALLED	UNKN
002498 FT	018 "DIA	CIRC CONCR	UNKN
	LEN=0030	INSTALLED	UNKN
	1 0 00156 0 00 0025+29		
	WILLIAMS		
0020/0000	LOWER SAUCON T		
0010/2478	LENGTH(AH 2020 BK 2498)		
0010/2100	018 "DIA	CIRC METAL	UNKN
0010/1700	LEN=0035	INSTALLED	UNKN
	018 "DIA	CIRC CONCR	UNKN
	LEN=0035	INSTALLED	2000
0010/1077	LOWER SAUCON		
0010/1025	WILLIAMS T		
0010/0820	018 "DIA	CIRC CONCR	2000
0010/0371	LEN=0035	INSTALLED	2000
000000 FT	018 "DIA	CIRC CONCR	UNKN
	LEN=0035	INSTALLED	UNKN
	1 0 00156 0 00 0000+00		
	NC LA		
INTER-BK	CKAWANNA TR		
	EASTON RD		
	(SR0611 SEG 0580/1475)		
	MFC BEGIN = B		
	BK-BUCKS		(09)
0010/0000	LENGTH(AH 2498 BK 0000)		

EXTRACT DATE: 12/28/2024 ROADWAY MANAGEMENT SYSTEM PAGE NUMBER: 131
PRINT DATE: 12/30/2024 SLD COUNTY/SR - ANNUAL PRINT COUNTY: NORTHAMPTON

DIR: N TOTAL LEN: 26.113 MI. DIST: 05-5 SR: 512
LEFT MUN: UPPER MT BETHEL T RIGHT MUN: UPPER MT BETHEL T

	137847 FT		137875 FT	NORTH DELAWARE AV
			0550/1796	(SR0611 SEG 0560/0000)
			0550/1469	018 "DIA CIRC CONCR
			0550/0953	LEN=0040 INSTALLED UNKN
				018 "DIA CIRC METAL
				LEN=0066 INSTALLED UNKN
			136079 FT	
1 0 00166 0 03 0937+00	136051 FT		5 0550/0000	LENGTH(AH 1796 BK 3393)
YE OLDE HW	0550/0000			
(T796)				
SAND PIT RD	0540/2486		0540/2047	018 "DIA CIRC CONCR
(T728)				LEN=0057 INSTALLED UNKN
			132686 FT	
1 0 00166 0 03 0903+00	132658 FT		5 0540/0000	LENGTH(AH 3393 BK 3175)
YE OLDE HW	0540/0000		0530/2915	072"H 84"W ELLIP CONC
(T796)				LEN=0045 INSTALLED UNKN
				JACOBY CK.
			0530/2870	STRUCTURE LENGTH 10 FT
				BMSID 48/0512/0530/2870

EXTRACT DATE: 12/28/2024 ROADWAY MANAGEMENT SYSTEM PAGE NUMBER: 130
PRINT DATE: 12/30/2024 SLD COUNTY/SR - ANNUAL PRINT COUNTY: NORTHAMPTON

DIR: N TOTAL LEN: 26.113 MI. DIST: 05-5 SR: 512
LEFT MUN: UPPER MT BETHEL T RIGHT MUN: UPPER MT BETHEL T


1 0 00166 0 03 0871+17 129483 FT
LILIAN LN
(T797) 0530/0000

LOHAN DR
(T796) 0520/1005

1 0 00166 0 03 0845+88 126952 FT
JOHNSONVILLE RD
(T801) 0520/0000

LABARRE DR
(T796) 0510/1778

WELDON DR
(T796) 123270 FT
0510/0000



DIST: 05-5 SR: 512
RIGHT MUN: UPPER MT BETHEL T

EXTRACT DATE: 12/28/2024 ROADWAY MANAGEMENT SYSTEM PAGE NUMBER: 128
PRINT DATE: 12/30/2024 SLD COUNTY/SR - ANNUAL PRINT COUNTY: NORTHAMPTON

DIR: N TOTAL LEN: 26.113 MI. DIST: 05-5 SR: 512
LEFT MUN: EAST BANGOR B RIGHT MUN: EAST BANGOR B

GLADSTONE ST
(BORO)

0480/0000

==

5 0480/0000 LENGTH(AH 2764 BK 2419)
SAMPSON ST

==

0470/2065 (BORO)

==

0470/1789 (BORO) MAIDEN LN

==

0470/1328 (BORO) MESSINGER ST

==

0470/0875 016 " DIA CIRC METAL

---|---

LEN=0074 INSTALLED UNKN

---|---

0470/0618 014 " DIA CIRC CONCR

---|---

LEN=0035 INSTALLED UNKN

==

0470/0545 (BORO) CAPITOL BL

==

0470/0010 018 " DIA CIRC CONCR

113885 FT

LEN=0033 INSTALLED UNKN

113913 FT 1 0 00166 0 03 0714+29

NC CENTRAL AV

EAST BANGOR

BANGOR BOROUGH B

---|---

5 0470/0000 LENGTH(AH 2419 BK 2590)

111295 FT

---|---

0460/0021 048"H 48"W ELLIP METAL

LEN=0075 INSTALLED UNKN

111323 FT 1 0 00166 0 02 0688+92

BRUSH MEADOW

STRUCTURE LENGTH 14 FT

BMSID 48/0512/0460/0000

>|<

5 0460/0000 LENGTH(AH 2590 BK 2358)

---|---

0450/1369 030 " DIA CIRC CONCR

LEN=0040 INSTALLED UNKN

==

0450/0478 (BORO) NEW ST

==

0450/0311 (BORO) ERDMAN AV

++++|+BE

(AAR 266239Y)#TRKS 01

HIGH ST

++++|+BE

0450/0154 (BORO)

BRUSH MEADOW

STRUCTURE LENGTH 30 FT

BMSID 48/0512/0450/0109

>|<

EXTRACT DATE: 12/28/2024 ROADWAY MANAGEMENT SYSTEM PAGE NUMBER: 127
PRINT DATE: 12/30/2024 SLD COUNTY/SR - ANNUAL PRINT COUNTY: NORTHAMPTON

DIR: N TOTAL LEN: 26.113 MI.
LEFT MUN: BANGOR BOROUGH B

DIST: 05-5 SR: 512
RIGHT MUN: BANGOR BOROUGH B

	108937 FT		108965 FT	1 0 00166 0 02 0664+98
			NC BIL	LL SCOTT BL
				SR 1015 SH
				(SR1015 SEG 0150/2075)
MAIN ST			5 0450/0000	LENGTH(AH 2358 BK 1792)
(BORO)	0440/1550			
			NC MA	IN ST
			0440/1464	BMS EN 48/0512/0440/1428
				0 0 00000 0 00 0000+00
				MARTINS CK.
			0440/1428	BMSBG 48/0512/0440/1428
				MURRY ST
			0440/1254	(BORO)
				FIRST ST
				(SR0191 SEG 0380/0402)
			0440/1063	
				BRACARD CT
			0440/0922	(BORO)
				SECOND ST
			0440/0760	(BORO)
				018 "DIA CIRC CONCR
			0440/0718	LEN=0030 INSTALLED UNKN
				UNNAMED AL
			0440/0608	(BORO)
PINE ST				
(BORO)	0440/0535			
THIRD ST			0440/0451	THIRD ST
(BORO)	0440/0365			(BORO)
			0440/0289	018 "DIA CIRC CONCR
UNNAMED AL				LEN=0099 INSTALLED UNKN
(BORO)	0440/0205			
1 0 00165 0 00 0768+92	107145 FT		0440/0139	FOURTH ST
FOURTH ST			107173 FT	(BORO)
(BORO)	0440/0000			
			5 0440/0000	LENGTH(AH 1792 BK 2898)
				024 "DIA CIRC METAL
UNNAMED AL			0430/2844	LEN=0035 INSTALLED UNKN
(BORO)	0430/2745			
			0430/2601	FIFTH ST
				(BORO)
				SIXTH ST
UNKNOWN ALLEY			0430/2303	(BORO)
(BORO)	0430/2114			
				SEVENTH ST

EXTRACT DATE: 12/28/2024 ROADWAY MANAGEMENT SYSTEM PAGE NUMBER: 126
PRINT DATE: 12/30/2024 SLD COUNTY/SR - ANNUAL PRINT COUNTY: NORTHAMPTON

DIR: N TOTAL LEN: 26.113 MI. DIST: 05-5 SR: 512
LEFT MUN: BANGOR BOROUGH B RIGHT MUN: BANGOR BOROUGH B

SEVENTH ST (BORO)	0430/1849	==	0430/1994 (BORO)	
		==	018 "DIA CIRC CONCR	
		==	LEN=0015 INSTALLED UNKN	
		==	018 "DIA CIRC CONCR	
		==	LEN=0034 INSTALLED UNKN	
EIGHTH ST (BORO)	0430/1435	==		
		==	024 "DIA CIRC METAL	
		==	LEN=0033 INSTALLED UNKN	
		==	EIGHTH ST	
		==	(SR1029 SEG 0011/0436)	
		==	016 "DIA CIRC CONCR	
		==	LEN=0034 INSTALLED UNKN	
		==	024 "DIA CIRC CONCR	
		==	LEN=0034 INSTALLED UNKN	
		==	NINTH ST	
		==	(BORO)	
		==	020 "DIA CIRC METAL	
		==	LEN=0032 INSTALLED UNKN	
ELEVENTH ST (BORO)	0430/0357	==		
		==	016 "DIA CIRC CONCR	
		==	LEN=0032 INSTALLED UNKN	
		==	ENTRANCE TO PARK	
		==	(GOVT)	
1 0 00165 0 00 0797+84 104247 FT		==	104275 FT	
SULLIVAN ST	0430/0000	==	BANGOR BOROUGH	
(BORO)		==	WASHINGTON T	
PENNSYLVANIA AV		==	5 0430/0000 LENGTH(AH 2898 BK 3214)	
(T712)		==		
MARKET ST	0420/2766	==		
(TWP)		==	NC MARKET ST	
		==	018 "DIA CIRC CONCR	
		==	LEN=0038 INSTALLED UNKN	
KENNEDY AV	0420/2440	==		
(T716)		==	024 "DIA CIRC CONCR	
		==	LEN=0038 INSTALLED UNKN	
		==	018 "DIA CIRC CONCR	
		==	LEN=0031 INSTALLED UNKN	
		==	OLD PEN ARGYLE RD	
		==	(T668)	
		==	036 "DIA CIRC CONCR	
		==	LEN=0100 INSTALLED UNKN	
		==	018 "DIA CIRC CONCR	
		==	LEN=0060 INSTALLED UNKN	
KENNEDY DR (BORO)	0420/0818	==		

EXTRACT DATE: 12/28/2024 ROADWAY MANAGEMENT SYSTEM PAGE NUMBER: 125
PRINT DATE: 12/30/2024 SLD COUNTY/SR - ANNUAL PRINT COUNTY: NORTHAMPTON

DIR: N TOTAL LEN: 26.113 MI. DIST: 05-5 SR: 512
LEFT MUN: WASHINGTON T RIGHT MUN: WASHINGTON T

		0420/0482	016 "DIA CIRC CONCR LEN=0061 INSTALLED UNKN
		0420/0273	016 "DIA CIRC CONCR LEN=0061 INSTALLED UNKN
101033 FT		101061 FT	1 0 00165 0 00 0829+77
		0420/0000	LENGTH(AH 3214 BK 2984) 016 "DIA CIRC CONCR
		0410/2740	LEN=0061 INSTALLED UNKN
		0410/2271	018 "DIA CIRC CONCR LEN=0065 INSTALLED UNKN
BANGOR JUNCTION RD (SR1031 SEG 0010/0000)	0410/2223	0410/2223	AMERICAN BANGOR RD (T697)
FROM 1031/0010 SH (CONN)	0410/2111	0410/2155	018 "DIA CIRC CONCR LEN=0050 INSTALLED UNKN
		0410/1384	030 "DIA CIRC CONCR LEN=0041 INSTALLED UNKN
LC FO BANGOR PLAZA (CONN)	0410/1321	0410/1236	
ENTR TO BANGOR PLAZA (PRDR)	0410/1236		
LC FROM BANGOR PLAZA (CONN)	0410/1165	0410/0853	018 "DIA CIRC METAL LEN=0037 INSTALLED UNKN
		0410/0435	018 "DIA CIRC CONCR LEN=0037 INSTALLED UNKN
098049 FT		098077 FT	1 0 00165 0 00 0859+80 FRANKLIN ST (T689)
FRANKLIN ST (SR1027 SEG 0010/0000)	0410/0000	0410/0000	WASHINGTON PLAINFIELD T LENGTH(AH 2984 BK 2579)
		0400/2290	FLOREY ST (T676)
		0400/2096	018 "DIA CIRC CONCR LEN=0030 INSTALLED UNKN
CESARE DR (BORO)	0400/1389	0400/1206	018 "DIA CIRC CONCR LEN=0031 INSTALLED UNKN
		0400/1064	PLAINFIELD PEN ARGYL B
		0400/0947	018 "DIA CIRC METAL LEN=0031 INSTALLED UNKN
			024 "DIA CIRC METAL

EXTRACT DATE: 12/28/2024 ROADWAY MANAGEMENT SYSTEM PAGE NUMBER: 124
PRINT DATE: 12/30/2024 SLD COUNTY/SR - ANNUAL PRINT COUNTY: NORTHAMPTON

DIR: N TOTAL LEN: 26.113 MI.
LEFT MUN: PEN ARGYL B

DIST: 05-5 SR: 512
RIGHT MUN: PEN ARGYL B

1 0 00165 0 01 0885+62 095470 FT
EAST MAIN ST
(SR1020 SEG 0010/0000) 0400/0000
RIDGE AV
(BORO) 0390/2215

MOYER AV
(BORO)

0390/1207

ROBINSON AV
(BORO)

0390/0252
093072 FT

0400/0366 LEN=0050 INSTALLED UNKN
030 "DIA CIRC CONCR
0400/0168 LEN=0050 INSTALLED UNKN
NC BLUE VALLEY DR
095498 FT SOUTH MAIN ST
(BORO)
S 0400/0000 LENGTH(AH 2579 BK 2398)
0390/1961 024 "DIA CIRC CONCR
LEN=0080 INSTALLED UNKN
0390/1680 024 "DIA CIRC CONCR
LEN=0045 INSTALLED UNKN
MAIN ST
0390/1393 (SR1024 SEG 0020/3771)
036 "DIA CIRC CONCR
0390/1388 LEN=0040 INSTALLED UNKN
012"H 12"W CON BOX CUL
0390/1364 LEN=0040 INSTALLED UNKN
WESTBROOK AV
0390/0960 (BORO)
SCHANCK AV
0390/0600 (BORO)
ROBINSON AV
(TBC)
0390/0252 1 0 00165 0 01 0909+40
093100 FT NC MA IN ST
HARDING AV
(BORO)
S 0390/0000 LENGTH(AH 2398 BK 2607)
018 "DIA CIRC CONCR
0380/2381 LEN=0016 INSTALLED UNKN
LOBB AV
(BORO)
0380/2362 018"H 00"W MULT CONCR
LEN=0016 INSTALLED UNKN
HELLER AV
(BORO)
0380/2126 018 "DIA CIRC CONCR
LEN=0016 INSTALLED UNKN
B ST
0380/1908 (BORO)
018 "DIA CIRC CONCR
0380/1903 LEN=0016 INSTALLED UNKN
018 "DIA CIRC CONCR
0380/1507 LEN=0016 INSTALLED UNKN
018 "DIA CIRC CONCR

EXTRACT DATE: 12/28/2024 ROADWAY MANAGEMENT SYSTEM PAGE NUMBER: 123
PRINT DATE: 12/30/2024 SLD COUNTY/SR - ANNUAL PRINT COUNTY: NORTHAMPTON

DIR: N TOTAL LEN: 26.113 MI. DIST: 05-5 SR: 512
LEFT MUN: PEN ARGYL B RIGHT MUN: PEN ARGYL B

	0380/1497	LEN=0016	INSTALLED	UNKN
	0380/1479	(BORO)		
	0380/1035	SAVERCOOL AV		
	0380/1021	(BORO)		
	0380/0574	024" DIA CIRC CONCR		
	0380/0557	LEN=0016 INSTALLED UNKN		
	0380/0273	018" DIA CIRC CONCR		
090465 FT	090493 FT	LEN=0030 INSTALLED UNKN		
	0380/0000	E ST (SR1011 SEG 0070/3780)		
	0370/2934	018" DIA CIRC CONCR		
SPEER AV (T720)	0370/2892	LEN=0030 INSTALLED UNKN		
	0370/2850	1 0 00165 0 01 0936+18		
	0370/2514	PEN ARGYL PLAINFIELD T		
	0370/2046	LENGTH(AH 2607 BK 3136)		
	0370/1576	018" DIA CIRC CONCR		
	0370/1122	LEN=0030 INSTALLED UNKN		
	0370/1037	018" DIA CIRC CONCR		
	087329 FT	018" DIA CIRC CONCR		
	087357 FT	LEN=0056 INSTALLED UNKN		
	0370/0000	GEORGE ST (SR1024 SEG 0010/0000)		
	0360/2078	015" DIA CIRC CONCR		
	0360/1894	LEN=0040 INSTALLED UNKN		
	0360/1750	(APRA) GRAND CENTRAL WA		
	0360/0913	GRAND CENTRAL WASTE MNG (PRDR)		
		018" DIA CIRC CONCR		
		LEN=0033 INSTALLED UNKN		
		1 0 00165 0 01 0967+21		
		BUSS ST (T677)		
		LENGTH(AH 3136 BK 2400)		
		SANDERS RD (T643)		
		018" DIA CIRC CONCR		
		LEN=0037 INSTALLED UNKN		
NAPA DEVELOPMENT CORP (PRDR)		(APRA) NAPA DEVELOPMENT		
		024"H 24"W ELLIP CONC		
		LEN=0030 INSTALLED UNKN		

EXTRACT DATE: 12/28/2024 ROADWAY MANAGEMENT SYSTEM PAGE NUMBER: 122
PRINT DATE: 12/30/2024 SLD COUNTY/SR - ANNUAL PRINT COUNTY: NORTHAMPTON

DIR: N TOTAL LEN: 26.113 MI. DIST: 05-5 SR: 512
LEFT MUN: PLAINFIELD T RIGHT MUN: PLAINFIELD T

084929 FT		084957 FT	1 0 00165 0 01 0991+41
			GLASS ST
			(T643)
		NC PENNSYLVANIA AV	
		0360/0000	LENGTH(AH 2400 BK 2051)
		0350/2029	018 "DIA CIRC CONCR
		0350/1461	LEN=0020 INSTALLED UNKN
			018 "DIA CIRC CONCR
		0350/1368	LEN=0020 INSTALLED UNKN
			HAWTHORNE LN
			(T643)
		0350/1131	PLAINFIELD
			WIND GAP B
WOODWARD AV (BORO)	0350/0460		
	082878 FT		
		0350/0320	018 "DIA CIRC CONCR
		082906 FT	LEN=0020 INSTALLED UNKN
			1 0 00165 0 01 1010+36
			ALPHA RD
			(BORO)
		0350/0000	LENGTH(AH 2051 BK 2091)
			BURDETTE ST
		0340/1711	(BORO)
			GENOGA ST
		0340/1177	(BORO)
			PARK AV
			(BORO)
		0340/0465	LC TO LEHIGH AV
			(CONN)
UTICA AV (BORO)	0340/0400		
		0340/0371	LEHIGH AV
			(BORO)
		0340/0171	UNNAMED AL
			(BORO)
			NC LEHIGH AV
1 0 00165 0 01 1032+40 080787 FT		0340/0000	LENGTH(AH 2091 BK 2247)
BROADWAY ST			018 "DIA CIRC CONCR
(SR1007 SEG 0010/0000) 0340/0000		0330/2065	LEN=0143 INSTALLED UNKN
			012 "DIA CIR PLASTIC
		0330/1922	LEN=0025 INSTALLED UNKN
			CENTER ST
			(BORO)
CENTER ST		0330/1598	
(SR1026 SEG 0060/3039) 0330/1598			MECHANIC ST

DIR: N TOTAL LEN: 26.113 MI. DIST: 05-5 SR: 512
LEFT MUN: WIND GAP B RIGHT MUN: WIND GAP B

SIXTH ST
(BORO)

0330/0131

078540 FT

THIRD ST
(BORO)

0320/0622

076864 FT

MALE ST
(BORO)

0310/1301

== == 0330/1141 (BORO)
== == 0330/0646 (BORO)
== ==
BMS EN 48/0512/0330/0000
018 " DIA CIRC CONCR
LEN=0010 INSTALLED UNKN
1 0 00166 0 02 0642+56
TR. BUSHKILL
BMSBG 48/0512/0330/0000
LENGTH(AH 2247 BK 1676)
FIFTH ST
== == 0320/1241 (BORO)
== == 0320/0930 (BORO)
FOURTH ST
THIRD ST
(SR1023 SEG 0030/1911)
== == 0320/0622
012"H 12"W CON BOX CUL
LEN=0058 INSTALLED UNKN
012"H 12"W CON BOX CUL
LEN=0020 INSTALLED UNKN
SECOND ST
== == 0320/0304 (BORO)
076892 FT 1 0 00166 0 02 0625+79
NC BR ROADWAY ST
FIRST ST
(BORO)
S 0320/0000 LENGTH(AH 1676 BK 1754)
== == 0310/1301
018 " DIA CIRC CONCR
LEN=0099 INSTALLED UNKN
018 " DIA CIRC CONCR
LEN=0099 INSTALLED UNKN
018 " DIA CIRC CONCR
LEN=0099 INSTALLED UNKN
018 " DIA CIRC CONCR
LEN=0099 INSTALLED UNKN
A ST
(BORO)
WIND GAP
PLAINFIELD T
== == 0310/0572
018 " DIA CIRC CONCR
LEN=0099 INSTALLED UNKN
018 " DIA CIRC CONCR
LEN=0099 INSTALLED UNKN
018 " DIA CIRC CONCR
LEN=0099 INSTALLED UNKN
0310/0350
LEN=0099 INSTALLED UNKN

DIR: N TOTAL LEN: 26.113 MI. DIST: 05-5 SR: 512
LEFT MUN: PLAINFIELD T RIGHT MUN: PLAINFIELD T

DIR: N TOTAL LEN: 26.113 MI. DIST: 05-5 SR: 512
LEFT MUN: PLAINFIELD T RIGHT MUN: PLAINFIELD T

PA	33	NB	OP	ID	48	/0033	/0240	/1420	0301	/0990
018	"DIA	CIRC	CONCR	LEN=0099	INSTALLED	UNKN	0301	/0928		
018	"DIA	CIRC	CONCR	LEN=0099	INSTALLED	UNKN	0301	/0838		
018	"DIA	CIRC	CONCR	LEN=0099	INSTALLED	UNKN	0301	/0753		
TO	8011	/0500	SH	(CONN)			0301	/0742		
RAMP	H	RD	(SR8011	SEG	0500	/0000)				
RAMP	G	RD	(SR8011	SEG	0510	/1140)				
JACOBSBURG	RD	(SR1001	SEG	0110	/1949)		0301	/0583		
FROM	8011	/0510	SH	(CONN)			0301	/0479		
018	"DIA	CIRC	CONCR	LEN=0099	INSTALLED	UNKN	0301	/0333		
1	0	00752	0	00	0680+14	073186	FT			
EPPS	ST	NC	LEHIGH	AV						
(T680)										
MFC	BEGIN	=	C	LENGTH(AH	1924	BK	2600)	0301	/0000	
LC	TO	PROFESSIONAL	DR	(CONN)			0290	/1420		
0300	/0963	OP	ID	48	/0033	/0240	/1420			
0300	/0850	018	"DIA	CIRC	CONCR	LEN=0048	INSTALLED	UNKN		
		RAMP	H	RD	(SR8011	SEG	0500	/0000)		
		RAMP	G	RD	(SR8011	SEG	0510	/1140)		
		JACOBSBURG	RD	(SR1001	SEG	0110	/1949)			
0300	/0585	018	"DIA	CIRC	CONCR	LEN=0048	INSTALLED	UNKN		
0300	/0570	018	"DIA	CIRC	CONCR	LEN=0048	INSTALLED	UNKN		
0300	/0400	018	"DIA	CIRC	CONCR	LEN=0048	INSTALLED	UNKN		
0300	/0204	018	"DIA	CIRC	CONCR	LEN=0123	INSTALLED	UNKN		
073132	FT	1	0	00752	0	00	0680+14			
		018	"DIA	CIRC	CONCR	LEN=0048	INSTALLED	UNKN		
		NC	LEHIGH	AV						
		EPPS	ST	(T680)						
		MFC	BEGIN	=	C	LENGTH(AH	2006	BK	2600)	
0300	/0000	PLAINFIELD								
0290	/2393	BUSHKILL	TOWNSHIP	T						
0290	/2210	018	"DIA	CIRC	CONCR	LEN=0099	INSTALLED	UNKN		
0290	/2156	BUSHKILL	PLAZA	LN	(PRDR)					
0290	/2000	018	"DIA	CIRC	METAL	LEN=0072	INSTALLED	UNKN		
0290	/1452	018	"DIA	CIRC	CONCR	LEN=0048	INSTALLED	UNKN		
		PROFESSIONAL	DR							

DIST: 05-5 SR: 512
RIGHT MUN: BUSHKILL TOWNSHIP T

1 0 00752 0 00 0591+75 064758 FT
HILDENBRANDT RD
(T571) 0270/0000

```

0260/1863 018 "DIA CIRC METAL
0260/1625 LEN=0069 INSTALLED UNKN
          BMSSEN 48/0512/0260/1588
          1 0 00752 0 00 0576+94

```

EXTRACT DATE: 12/28/2024 ROADWAY MANAGEMENT SYSTEM PAGE NUMBER: 117
PRINT DATE: 12/30/2024 SLD COUNTY/SR - ANNUAL PRINT COUNTY: NORTHAMPTON

DIR: N TOTAL LEN: 26.113 MI. DIST: 05-5 SR: 512
LEFT MUN: BUSHKILL TOWNSHIP T RIGHT MUN: BUSHKILL TOWNSHIP T

BROAD RD
(T634)

0260/0125
061674 FT

COLE DR
(T780)

0240/2111

	0260/1588	TR. BUSHKILL BMSBG 48/0512/0260/1588
	0260/1200	018 " DIA CIRC CONCR LEN=0030 INSTALLED UNKN
	0260/0900	018 " DIA CIRC CONCR LEN=0030 INSTALLED UNKN
	0260/0678	024 " DIA CIRC METAL LEN=0133 INSTALLED UNKN
	0260/0017	BMSBG 48/0512/0260/0000
	061620 FT	1 0 00752 0 00 0560+87 TR. BUSHKILL
	0260/0000	BMSBG 48/0512/0260/0000 LENGTH(AH 3084 BK 2931)
	0250/2205	MILLER RD (T635)
	0250/2153	018 " DIA CIRC CONCR LEN=0057 INSTALLED UNKN
	0250/1830	018 " DIA CIRC CONCR LEN=0054 INSTALLED UNKN
	0250/1520	018 " DIA CIRC CONCR LEN=0049 INSTALLED UNKN
	0250/1216	018 " DIA CIRC CONCR LEN=0050 INSTALLED UNKN
	0250/0931	018 " DIA CIRC CONCR LEN=0054 INSTALLED UNKN
	0250/0672	012 " DIA CIRC CONCR LEN=0045 INSTALLED UNKN
	0250/0666	012 " DIA CIRC CONCR LEN=0045 INSTALLED UNKN
	058689 FT	1 0 00752 0 00 0531+57 POPLARWOOD RD (T777)
	0250/0000	LENGTH(AH 2931 BK 2761) 024 " DIA CIRC CONCR
	0240/2761	LEN=0040 INSTALLED UNKN
	0240/2500	018 " DIA CIRC METAL LEN=0059 INSTALLED UNKN
	0240/1418	BUSHKILL CENTER RD (SR4025 SEG 0100/0000)
	0240/0920	024 " DIA CIRC METAL LEN=0055 INSTALLED UNKN

DIST: 05-5 SR: 512
RIGHT MUN: BUSHKILL TOWNSHIP T

EXTRACT DATE: 12/28/2024 ROADWAY MANAGEMENT SYSTEM PAGE NUMBER: 115
PRINT DATE: 12/30/2024 SLD COUNTY/SR - ANNUAL PRINT COUNTY: NORTHAMPTON

DIR: N TOTAL LEN: 26.113 MI. DIST: 05-5 SR: 512
LEFT MUN: BUSHKILL TOWNSHIP T RIGHT MUN: BUSHKILL TOWNSHIP T

BUSHKILL DR
(SR4019 SEG 0010/0000) 0210/0918

047532 FT

W DELL RD
(T612)

0200/1709

1 0 00752 0 00 0394+86 045062 FT
COMMUNITY DR
(SR0946 SEG 0220/0000) 0200/0000

042126 FT

RBR
0210/1582 1 0 00752 0 00 0435+53
P3
BUSHKILL CREEK
BMSBG 48/0512/0210/1582
0210/0720 024 "DIA CIRC METAL
LEN=0054 INSTALLED UNKN
0210/0544 018 "DIA CIRC METAL
LEN=0099 INSTALLED UNKN
0210/0229 028 "DIA CIRC METAL
LEN=0060 INSTALLED 2001
BUSHKILL TOWNSHIP
0210/0118 MOORE T
047478 FT 1 0 00752 0 00 0419+22
S 0210/0000 LENGTH(AH 2020 BK 2470)
0200/1753 018 "DIA CIRC METAL
LEN=0060 INSTALLED UNKN
0200/1749 E DELL RD
(T614)
0200/1150 024 "DIA CIRC METAL
LEN=0054 INSTALLED UNKN
0200/0593 018 "DIA CAST IRON
LEN=0049 INSTALLED UNKN
0200/0025 018 "DIA CIRC METAL
LEN=0054 INSTALLED UNKN
045008 FT NAZARETH DR
(SR0946 SEG 0220/0000)
S 0200/0000 LENGTH(AH 2470 BK 2936)
0190/2091 018 "DIA CIRC CONCR
LEN=0086 INSTALLED UNKN
0190/0920 HICKORY HILLS RD
(TWP)
0190/0739 024 "DIA CIR PLASTIC
LEN=0020 INSTALLED 2004
042072 FT 2 0 48044 0 00 0179+69
VILLAGE: MOORESTOWN
S 0190/0000 LENGTH(AH 2936 BK 2534)
0180/1776 060"H 60"W CON BOX CUL
LEN=0055 INSTALLED UNKN

EXTRACT DATE: 12/28/2024 ROADWAY MANAGEMENT SYSTEM PAGE NUMBER: 114
PRINT DATE: 12/30/2024 SLD COUNTY/SR - ANNUAL PRINT COUNTY: NORTHAMPTON

DIR: N TOTAL LEN: 26.113 MI. DIST: 05-5 SR: 512
LEFT MUN: MOORE T RIGHT MUN: MOORE T

ROAD NAME	START	END	TYPE	LEN	FT	SR	DESCRIPTION
OLD RD (T746)	0180/1522	0180/0991	018" DIA CIRC METAL	LEN=0067	INSTALLED UNKN		
	039592 FT	039538 FT	2 0 48044 0 00	0154+94			
		0180/0000	LENGTH(AH 2534 BK 2629)				
BAUER RD (T746)	0170/1607	0170/1491	YOST RD (T569)				
YOST RD (SR4010 SEG 0030/2287)	0170/1491	0170/0929	024" DIA CIRC METAL	LEN=0063	INSTALLED UNKN		
	036963 FT	0170/0263	018" DIA CIRC METAL	LEN=0041	INSTALLED UNKN		
		036909 FT	2 0 48044 0 00	0128+88			
		0170/0000	LENGTH(AH 2629 BK 2562)				
RED OAK LN (PRDR)	0160/2347	0160/2084	OXFORD CR (T803)				
RED OAK LN (PRDR)	0160/2084	0160/1697	012" DIA CIR PLASTIC	LEN=0040	INSTALLED UNKN		
PRIVATE DR (PRDR)	0160/1391	0160/1360	(APRA) CECH TIMBERLINE				
		0160/1248	018" DIA CIRC METAL	LEN=0043	INSTALLED UNKN		
		0160/1024	OXFORD CR (T805)				
		0160/0465	018" DIA CIRC CONCR	LEN=0040	INSTALLED UNKN		
	034401 FT	034347 FT	PLAZA CT (TWP)				
		0160/0000	2 0 48044 0 00	0104+91			
		0150/1625	LENGTH(AH 2562 BK 1980)				
		0150/1518	024" DIA CIRC METAL	LEN=0043	INSTALLED UNKN		
			KEELER RD (T567)				
JONES RD (T567)	0150/0993	0150/0520	018" DIA CIRC METAL	LEN=0037	INSTALLED UNKN		
		0150/0475	FAIRWAY LN (TWP)				
			018"H 18"W BOX CULVRT*				

EXTRACT DATE: 12/28/2024 ROADWAY MANAGEMENT SYSTEM PAGE NUMBER: 113
PRINT DATE: 12/30/2024 SLD COUNTY/SR - ANNUAL PRINT COUNTY: NORTHAMPTON

DIR: N TOTAL LEN: 26.113 MI. DIST: 05-5 SR: 512
LEFT MUN: MOORE T RIGHT MUN: MOORE T

	032421 FT	0150/0349	LEN=0039	INSTALLED	UNKN
		032367 FT	2 0 48044 0 00 0081+54		
			018 "DIA	CIRC	CONCR
			LEN=0044	INSTALLED	UNKN
			LENGTH(AH 1980 BK 2603)		
			EVANWOOD RD		
			(T747)		
			CHERRYWOOD LN		
			(T746)		
			018 "DIA	CIRC	CONCR
			LEN=0042	INSTALLED	UNKN
			018 "DIA	CIRC	CONCR
			LEN=0040	INSTALLED	UNKN
			ORCHARD LN		
			(PRDR)		
			FOX RD		
			(T511)		
			2 0 48044 0 00 0057+32		
			LENGTH(AH 2603 BK 3040)		
			018 "DIA	CIRC	CONCR
			LEN=0053	INSTALLED	UNKN
			018 "DIA	CIRC	METAL
			LEN=0055	INSTALLED	UNKN
			FRIENDSHIP LN		
			(T804)		
			024 "DIA	CIRC	CONCR
			LEN=0045	INSTALLED	UNKN
			WINDY LN		
			(PRDR)		
			024 "DIA	CIRC	CONCR
			LEN=0045	INSTALLED	UNKN
			024 "DIA	CIRC	CONCR
			LEN=0045	INSTALLED	UNKN
			SHADY RD		
			(T745)		
			024 "DIA	CIRC	CONCR
			LEN=0040	INSTALLED	UNKN
			NC MOORESTOWN RD		
			MOORE		
			EAST ALLEN T		
			SHADY RD		
			(T745)		
			2 0 48044 0 00 0025+62		
			EAST ALLEN		
			BATH BOROUGH B		

FOX RD
(T609)

0140/0454
029818 FT

WOOD EDGE RD
(PRDR)

0130/2382

026778 FT

EXTRACT DATE: 12/28/2024 ROADWAY MANAGEMENT SYSTEM PAGE NUMBER: 112
PRINT DATE: 12/30/2024 SLD COUNTY/SR - ANNUAL PRINT COUNTY: NORTHAMPTON

DIR: N TOTAL LEN: 26.113 MI. DIST: 05-5 SR: 512
LEFT MUN: EAST ALLEN T RIGHT MUN: EAST ALLEN T

BARRALL AV
(BORO)

0120/0764

024073 FT

BARBER ST
(BORO)

0100/1187

022014 FT

5 0130/0000 LENGTH(AH 3040 BK 2705)

0120/2005 018 "DIA CIRC CONCR
LEN=0066 INSTALLED UNKN
0120/1516 018 "DIA CIRC CONCR
LEN=0061 INSTALLED UNKN
0120/1489 037 "DIA CIRC CONCR
LEN=0099 INSTALLED UNKN
SLEEPY HOLLOW RD
0120/1411 (BORO)
0120/1168 018 "DIA CIRC CONCR
LEN=0073 INSTALLED UNKN

0120/0764 SILK MILL ST
(BORO)
0120/0440 MCILHANEY AV
(BORO)
0120/0163 2 0 48044 0 00 0000+00
024019 FT NORTHAMPTON ST
(SR0248 SEG 0300/0000)

5 0120/0000 LENGTH(AH 2705 BK 0637)

BORO AL
(BORO)
0110/0484 018 "DIA CIRC CONCR
LEN=0099 INSTALLED UNKN
0110/0480 CENTER ST
(BORO)
0110/0319 2 0 48046 1 00 0000+00
023382 FT MAIN ST
(SR3020 SEG 0010/0345)

5 0110/0000 LENGTH(AH 0637 BK 1422)

BARBER ST
(BORO)
0100/1187 MILL ST
(BORO)
0100/0719 012 "DIA CIRC METAL
LEN=0032 INSTALLED UNKN
0100/0690 ALLEN ST
(BORO)
0100/0277 2 0 48046 0 01 0344+51
021960 FT LNUT ST
NC WA

5 0100/0000 LENGTH(AH 1422 BK 2276)

0090/2146 018 "DIA CIRC METAL
LEN=0035 INSTALLED UNKN
0090/2112 BATH BOROUGH
EAST ALLEN T
0090/2058 (AAR 851941U) #TRKS 02

EXTRACT DATE: 12/28/2024 ROADWAY MANAGEMENT SYSTEM PAGE NUMBER: 111
PRINT DATE: 12/30/2024 SLD COUNTY/SR - ANNUAL PRINT COUNTY: NORTHAMPTON

DIR: N TOTAL LEN: 26.113 MI. DIST: 05-5 SR: 512
LEFT MUN: EAST ALLEN T RIGHT MUN: EAST ALLEN T

EASTERN INDUSTRIES
(PRDR)

019738 FT
0090/0000

JACKSONVILLE RD
(T503)

0080/1075

2 0 48046 0 01 0286+07 016044 FT
SCHOOL RD
(T744)

0080/0000

013507 FT

0090/1891	018 "DIA CIRC CONCR LEN=0048 INSTALLED UNKN (APRA) L & M FABRICATOR CHRISP HALT DR (T783)
0090/1343	012 "DIA CIRC CONCR LEN=0040 INSTALLED UNKN
0090/0773	018 "DIA CIRC CONCR LEN=0030 INSTALLED UNKN
0090/0543	2 0 48046 0 01 0323+01 (APRA) BATH BLACKTOP PL LENGTH(AH 2276 BK 3694)
019684 FT	012 "DIA CIRC CONCR LEN=0103 INSTALLED UNKN
0080/3618	012 "DIA CIRC CONCR LEN=0030 INSTALLED UNKN
0080/2940	014 "DIA CIRC CONCR LEN=0048 INSTALLED UNKN
0080/2357	SILVER CREST RD (T483)
0080/1833	030 "DIA CIRC CONCR LEN=0040 INSTALLED UNKN
0080/1760	SHORT LN (T774)
0080/1321	018 "DIA CIRC CONCR LEN=0040 INSTALLED UNKN
0080/1280	0080/1075
0080/1075	015990 FT
0080/0000	LENGTH(AH 3694 BK 2537) 016 "DIA CIRC CONCR LEN=0045 INSTALLED UNKN
0070/2427	016 "DIA CIRC CONCR LEN=0039 INSTALLED UNKN
0070/1620	024 "H 00 "W MULT METAL LEN=0045 INSTALLED UNKN (APRA) BETHLEHEM CONTRA PRIVATE DR (PRDR)
0070/0505	018 "DIA CIRC METAL LEN=0040 INSTALLED UNKN
0070/0436	2 0 48046 0 01 0260+83
0070/0264	
013453 FT	

DIST: 05-5 SR: 512
RIGHT MUN: EAST ALLEN T

Station	Frequency	Power	Mode	Notes
S	0070/0000			(AAR 851936X) #TRKS 01
	0060/3042			LENGTH(AH 2537 BK 3077)
	0060/2995			BMSSEN 48/0512/0060/2995 2 0 48046 0 01 0260+05 T. MONOCACY BMSBG 48/0512/0060/2995
	0060/2637			016 "DIA CIRC CONCR LEN=0040 INSTALLED UNKN
	0060/2406			018 "DIA CIRC CONCR LEN=0031 INSTALLED UNKN
	0060/1388			014 "DIA CIRC CONCR LEN=0034 INSTALLED UNKN
	0060/0816			STEUBEN RD (T481)
	0060/0021			016 "DIA CIRC CONCR LEN=0065 INSTALLED UNKN
	010376 FT			2 0 48046 0 01 0230+01
S	0060/0000			LENGTH(AH 3077 BK 1652)
	0054/0982			EAST ALLEN HANOVER T
	0054/0116			LC FROM JAINDL BL (CONN)
	008724 FT			2 0 48046 0 01 0209+70 JAINDL BL (T426)
S	0054/0000			MFC BEGIN = C LENGTH(AH 1652 BK 1387)
	0050/1289			LC TO JAINDL BL (CONN)
	0050/0693			018 "DIA CIRC CONCR LEN=0044 INSTALLED UNKN
	0050/0098			LC FROM STERNERS WY (CONN)
	0050/0035			018 "DIA CIRC CONCR LEN=0073 INSTALLED UNKN
	007337 FT			2 0 48046 0 01 0195+83
				NC BE TH BATH PK HANOVERVILLE RD (TBC)

EXTRACT DATE: 12/28/2024 ROADWAY MANAGEMENT SYSTEM PAGE NUMBER: 109
PRINT DATE: 12/30/2024 SLD COUNTY/SR - ANNUAL PRINT COUNTY: NORTHAMPTON

DIR: N TOTAL LEN: 26.113 MI. DIST: 05-5 SR: 512
LEFT MUN: HANOVER T RIGHT MUN: HANOVER T

STERNERS WAY
(T428)

LENGTH(AH 1387 BK 3340) 0051/0000

LC FROM HANOVERVILLE RD
(CONN) 0041/3218

SOUTHLAND DR
(T743)

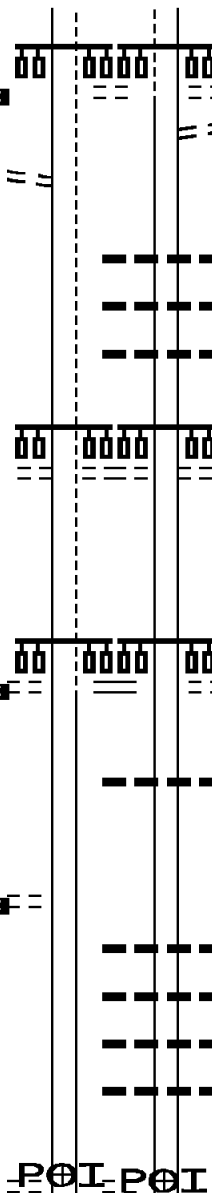
0041/1177

2 0 48046 0 01 0174+96 004051 FT
CRAWFORD DR
(T742)
BRODHEAD RD
(T764)

LENGTH(AH 3340 BK 1710) 0041/0000

2 0 48046 0 01 0148+55 002341 FT
PLACE RD
(T736)
LENGTH(AH 1710 BK 1460) 0031/0000

(APRA) PLASTERER EQUIPM
STOKE PARK RD
(T433)
HIGHLAND AV



STERNERS WAY
(T428)

LENGTH(AH 1387 BK 3325)
LC TO STERNERS WY
(CONN)

0040/2543 024 "DIA CIRC CONCR
LEN=0099 INSTALLED UNKN
0040/2370 024 "DIA CIRC CONCR
LEN=0099 INSTALLED UNKN
0040/2266 024 "DIA CIRC CONCR
LEN=0099 INSTALLED UNKN

SOUTHLAND DR
(T743)

0040/1177

004012 FT 2 0 48046 0 01 0174+96
CRAWFORD DR
(T742)
BRODHEAD RD
(T764)

LENGTH(AH 3325 BK 1671)

0030/0620 036 "DIA CIRC CONCR
LEN=0123 INSTALLED UNKN

002341 FT 2 0 48046 0 01 0148+55
0030/0000 LENGTH(AH 1671 BK 1487)
0020/1400 018 "DIA CIRC CONCR
LEN=0099 INSTALLED UNKN
0020/1300 018 "DIA CIRC CONCR
LEN=0099 INSTALLED UNKN
0020/1200 018 "DIA CIRC CONCR
LEN=0099 INSTALLED UNKN
0020/1100 018 "DIA CIRC CONCR
LEN=0099 INSTALLED UNKN
(APRA) PLASTERER EQUIPM
STOKE PARK RD
(T433)
HIGHLAND AV

EXTRACT DATE: 12/28/2024 ROADWAY MANAGEMENT SYSTEM PAGE NUMBER: 108
PRINT DATE: 12/30/2024 SLD COUNTY/SR - ANNUAL PRINT COUNTY: NORTHAMPTON

DIR: N TOTAL LEN: 26.113 MI. DIST: 05-5 SR: 512
LEFT MUN: HANOVER T RIGHT MUN: HANOVER T

(T453)

0021/0925

00 0000 00

2 0 48046 0 01 0133+68 000881 FT
WEGMANS DR
(T801)
GATEWAY DR
(PRDR)

LENGTH(AH 1460 BK 0881) 0021/0000

00 0000 00

RAMP A RD
(SR8004 SEG 0510/0910)

0011/0330

00 00

RAMP E RD
(SR8004 SEG 0250/0000) 0011/0276
018 "DIA CIRC CONCR
LEN=0020 INSTALLED UNKN 0011/0098
2 0 48046 0 01 0123+88 000000 FT
US 22 E
OP ID 48/0022/0050/0000
NC BATH PK
CENTER ST INTER-BK
(SR3011 SEG 0091/1844)
MFC BEGIN = C
LENGTH(AH 0881 BK 0000) 0011/0000

00 0000 00

00 00

00 00

00 00

00 0000 00

0020/0925

== ==

0020/0900

== ==

0020/0800

== ==

0020/0754

== ==

0020/0600

== ==

0020/0420

== ==

0020/0300

== ==

0020/0200

== ==

0020/0100

== ==

000854 FT

0020/0000

0010/0466

0010/0420

0010/0336

0010/0300

000000 FT

INTER-BK

0010/0000

(T453)

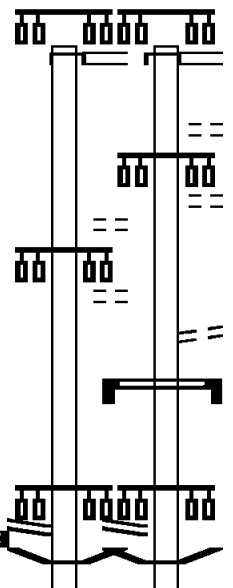
018 "DIA CIRC CONCR
LEN=0099 INSTALLED UNKN
018 "DIA CIRC CONCR
LEN=0099 INSTALLED UNKN
018 "DIA CIRC CONCR
LEN=0099 INSTALLED UNKN
018 "DIA CIRC CONCR
LEN=0099 INSTALLED UNKN
018 "DIA CIRC CONCR
LEN=0099 INSTALLED UNKN
018 "DIA CIRC CONCR
LEN=0099 INSTALLED UNKN
018 "DIA CIRC CONCR
LEN=0099 INSTALLED UNKN
018 "DIA CIRC CONCR
LEN=0099 INSTALLED UNKN
2 0 48046 0 01 0133+68
WEGMANS DR
(T801)
GATEWAY DR
(PRDR)

LENGTH(AH 1487 BK 0854)
FROM 8004/0510 SH
(CONN)
024 "DIA CIRC CONCR
LEN=0065 INSTALLED UNKN
RAMP A RD
(SR8004 SEG 0510/0910)

RAMP B RD
(SR8004 SEG 0500/0000)

















000000 FT 2 0 48046 0 01 0123+88
US 22 E
OP ID 48/0022/0050/0000
NC BATH PK
CENTER ST
(SR3011 SEG 0090/1827)
MFC BEGIN = C
LENGTH(AH 0854 BK 0000)

EXTRACT DATE: 12/28/2024 ROADWAY MANAGEMENT SYSTEM PAGE NUMBER: 107
 PRINT DATE: 12/30/2024 SLD COUNTY/SR - ANNUAL PRINT COUNTY: NORTHAMPTON
 DIR: B TOTAL LEN: 6.323 MI. DIST: 05-5 SR: 412
 LEFT MUN: BETHLEHEM CITY C RIGHT MUN: BETHLEHEM CITY C

DALY AV (CITY) STEFKO BL (SR3007 SEG 0022/0000)	033324 FT INTER-AHD		033385 FT INTER-AHD	DALY AV (CITY) STEFKO BL (SR3007 SEG 0022/0000)
	0135/1716		0134/1716	
WIND CREEK BL ENTR (PRDR)	0135/1060		0134/1058	WIND CREEK BL ENTR (PRDR)
WIND CREEK BL EXIT (PRDR)	0135/0981		0134/1004	WIND CREEK BL EXIT (PRDR)
NC DALY AV 2 0 48129 0 00 0212+73 FOURTH ST (SR3022 SEG 0050/0530)	031608 FT		0134/0592	LC TO WIND CREEK BL (CONN)
LENGTH(AH 1716 BK 1822) BMS EN 48/0412/0120/1730 0 0 00000 0 00 0000+00	0135/0000 0121/1716		0134/0527 031669 FT	SIGN: CANTILEVER BMS ID 48/0412/0134/0443 NC DALY AV 2 0 48129 0 00 0212+73 FOURTH ST (SR3022 SEG 0050/0530)
			0134/0000 0120/1779	LENGTH(AH 1716 BK 1819) BMS EN 48/0412/0120/1730 0 0 00000 0 00 0000+00

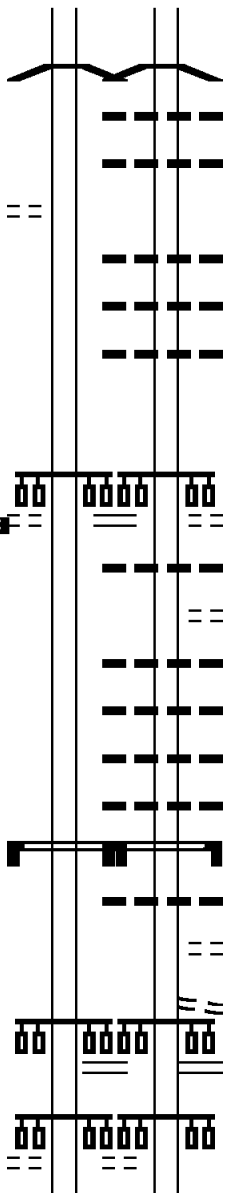
EXTRACT DATE: 12/28/2024 ROADWAY MANAGEMENT SYSTEM PAGE NUMBER: 106
PRINT DATE: 12/30/2024 SLD COUNTY/SR - ANNUAL PRINT COUNTY: NORTHAMPTON

DIR: B TOTAL LEN: 6.323 MI. DIST: 05-5 SR: 412
LEFT MUN: BETHLEHEM CITY C RIGHT MUN: BETHLEHEM CITY C

PHILADELPHIA, BETHLE RR BMSBG 48/0412/0120/1730 0121/1667		0120/1730	PHILADELPHIA, BETHLE RR BMSBG 48/0412/0120/1730
LYNN AV (CITY)		0120/1137	LC FROM LYNN AV (CONN)
0121/1029		0120/1083	LYNN AV (CITY)
LC TO EMERY ST (CONN)		0120/0089	LC FROM EMERY ST (CONN)
1 0 00530 0 00 0298+22 029786 FT (APRA) BETH STEEL CARRI EMERY ST (CITY)		029850 FT	1 0 00530 0 00 0298+22 (APRA) BETH STEEL CARRI EMERY ST (CITY)
LENGTH(AH 1822 BK 1802) 0121/0000		0120/0000	LENGTH(AH 1819 BK 1822) LC TO EMERY ST (CONN)
LC FROM EMERY ST (CONN)		0110/1747	
0111/1723		0110/1325	014 "DIA CIRC CONCR LEN=0038 INSTALLED UNKN
		028028 FT	1 0 00530 0 00 0277+95 014 "DIA CIRC CONCR LEN=0040 INSTALLED UNKN
1 0 00530 0 00 0277+95 027984 FT NC FOURTH ST SHIMERSVILLE RD (CITY) SHIMERSVILLE RD (SR2014 SEG 0010/0000) LENGTH(AH 1802 BK 2340) 0111/0000		0110/0000	NC FO SHIMERSVILLE RD (CITY) SHIMERSVILLE RD (SR2014 SEG 0010/0000) LENGTH(AH 1822 BK 2384) 014 "DIA CIRC METAL LEN=0040 INSTALLED UNKN
		0100/2258	JUGHANDLE RD (SR9406 SEG 0010/0000) 012 "DIA CIRC CONCR LEN=0032 INSTALLED UNKN
		0100/2149	PHILADELPHIA, BETHLEHEM OVERPASS IS RR X-ING BMSSEN 48/0412/0100/1624
PHILADELPHIA, BETHLEHEM OVERPASS IS RR X-ING BMSSEN 48/0412/0100/1624		0100/2063	0100/1911
		0100/1808	0100/1808
		0100/1792	018"H 12"W UNKN CONC LEN=0099 INSTALLED UNKN
		0100/1782	018"H 12"W UNKN CONC LEN=0099 INSTALLED UNKN

EXTRACT DATE: 12/28/2024 ROADWAY MANAGEMENT SYSTEM PAGE NUMBER: 105
PRINT DATE: 12/30/2024 SLD COUNTY/SR - ANNUAL PRINT COUNTY: NORTHAMPTON

DIR: B TOTAL LEN: 6.323 MI. DIST: 05-5 SR: 412
LEFT MUN: BETHLEHEM CITY C RIGHT MUN: BETHLEHEM CITY C

1 0 00530 0 00 0254+87 SAUCON CREEK BMSBG 48/0412/0100/1624 0101/1532		1 0 00530 0 00 0254+87 SAUCON CREEK BMSBG 48/0412/0100/1624 012 "DIA CIRC CONCR LEN=0032 INSTALLED UNKN 024 "DIA CIRC CONCR LEN=0032 INSTALLED UNKN 012 "DIA CIRC CONCR LEN=0032 INSTALLED UNKN 012 "DIA CIRC CONCR LEN=0032 INSTALLED UNKN 012 "DIA CIRC CONCR LEN=0032 INSTALLED UNKN 1 0 00530 0 00 0254+87 COMMERCE CENTER ET (CITY) COMMERCE CENTER BL (CITY) LENGTH(AH 2340 BK 3774) 0101/0000 0100/0000 0090/3623 0090/3393 0090/3391 0090/3142 0090/2817 0090/2510 0090/2388 0090/2184 0090/2157 0090/1903 0090/1733 0090/1724
MILLSIDE DR (CITY)	0101/0761	
1 0 00530 0 00 0254+87 025644 FT COMMERCE CENTER EX (CITY) COMMERCE CENTER BL (CITY)	025644 FT	
LENGTH(AH 2340 BK 3774) 0101/0000		
SIGN: 4 CHORD TRUSS BMSID 48/0412/0090/2388 0091/2353		
RAMP RD (SR8014 SEG 0510/2567)	0091/1733	
NC HELLERTOWN RD SILVEX RD (CITY)	0091/1724	
RAMP RD		

EXTRACT DATE: 12/28/2024 ROADWAY MANAGEMENT SYSTEM PAGE NUMBER: 104
PRINT DATE: 12/30/2024 SLD COUNTY/SR - ANNUAL PRINT COUNTY: NORTHAMPTON

DIR: B TOTAL LEN: 6.323 MI. DIST: 05-5 SR: 412
LEFT MUN: BETHLEHEM CITY C RIGHT MUN: BETHLEHEM CITY C

(SR8014 SEG 0500/0000)	0091/1714	0090/1679	(SR8014 SEG 0500/0000)
		0090/1640	01B "DIA CIRC CONCR
			LEN=0045 INSTALLED UNKN
		0090/1526	TO 8014/0500 SH
			(CONN)
		0090/1490	01B "DIA CIRC CONCR
			LEN=0045 INSTALLED UNKN
			SIGN: CANTILEVER
		0090/1419	BMSID 48/0412/0090/1419
SILVEX RD JUGHANDLE	0091/1361		
(CITY)		0090/1347	01B "DIA CIRC CONCR
			LEN=0045 INSTALLED UNKN
SIGN: CANTILEVER			
BMSID 48/0412/0091/1271	0091/1271		
I-78 WB			
OP ID 48/0078/0661/2439	0091/1190	0090/1190	OP ID 48/0078/0661/2439
			I-78 WB
		0090/1130	01B "DIA CIRC CONCR
			LEN=0045 INSTALLED UNKN
			SIGN: STRUC MOUNTED
			BMSID 48/0078/0660/2449
I-78 EB			I-78 EB
OP ID 48/0078/0660/2439	0091/1096	0090/1096	OP ID 48/0078/0660/2439
MFC BEGIN = B			
BETHLEHEM CITY			
HELLERTOWN B	0091/1082	0090/1082	MFC BEGIN = B
		0090/1035	01B "DIA CIRC CONCR
			LEN=0045 INSTALLED UNKN
		0090/0883	01B "DIA CIRC CONCR
			LEN=0040 INSTALLED UNKN
		0090/0582	01B "DIA CIRC CONCR
			LEN=0048 INSTALLED UNKN
			FROM 8014/0750 SH
		0090/0497	(CONN)
RAMP RD			RAMP C RD
(SR8014 SEG 0750/1862)	0091/0348	0090/0348	(SR8014 SEG 0750/1862)
KICHLINE AV			KICHLINE AV
(CITY)	0091/0339	0090/0339	(CITY)
RAMP RD			RAMP D RD
(SR8014 SEG 0760/0000)	0091/0328	0090/0328	(SR8014 SEG 0760/0000)
			TO 8014/0760 SH
		0090/0176	(CONN)
			SIGN: CANTILEVER
		0090/0135	BMSID 48/0412/0090/0135
		021870 FT	1 0 00530 0 00 0218+14
			KIERNAN AV

EXTRACT DATE: 12/28/2024 ROADWAY MANAGEMENT SYSTEM PAGE NUMBER: 103
PRINT DATE: 12/30/2024 SLD COUNTY/SR - ANNUAL PRINT COUNTY: NORTHAMPTON

DIR: B TOTAL LEN: 6.323 MI. DIST: 05-5 SR: 412
LEFT MUN: BETHLEHEM CITY C RIGHT MUN: BETHLEHEM CITY C

1 0 00530 0 00 0218+14 021870 FT					(CITY)
KIERNAN AV					CHERRY LN
(CITY)					(SR3006 SEG 0010/0000)
CHERRY LN					MFC BEGIN = C
(SR3006 SEG 0010/0000)					BETHLEHEM CITY
MFC BEGIN = C					HELLERTOWN B
LENGTH(AH 3774 BK 2449) 0091/0000	00	0000	00	0090/0000	LENGTH(AH 3774 BK 2449)
HESS AV					
(BORO)	0080/2129	==			
				0080/1925	WAGNER AV
ROTH AV					(BORO)
(BORO)	0080/1811	==			
				0080/1562	COKE ST
					(BORO)
				0080/1396	HIGH ST
					(BORO)
				0080/1032	WILSON AV
					(BORO)
				0080/0524	CLARKE ST
					(BORO)
ACKERMAN ST	0080/0322	==			
(BORO)				0080/0090	024 "DIA CIRC CONCR
					LEN=0035 INSTALLED UNKN
BACHMAN ST	0080/0087	==			
(BORO)				0080/0076	024 "DIA CIRC CONCR
	019421 FT				LEN=0035 INSTALLED UNKN
				019421 FT	1 0 00530 0 00 0192+98
					LINDEN AV
					(BORO)
				0080/0000	LENGTH(AH 2449 BK 2741)
				0070/2106	THOMAS AV
					(BORO)
SYCAMORE ST	0070/1598	==			
(BORO)				0070/1363	CHESTNUT ST
					(BORO)
				0070/1144	FOUNDRY ST
					(BORO)
				0070/0990	DEPOT ST
					(BORO)
				0070/0980	018 "DIA CAST IRON
					LEN=0035 INSTALLED UNKN
					FEHR AL
				0070/0837	(BORO)

DIR: B TOTAL LEN: 6.323 MI. DIST: 05-5 SR: 412
LEFT MUN: HELLERTOWN B RIGHT MUN: HELLERTOWN B

[illegible]

DIST: 05-5 SR: 412
RIGHT MUN: HELLERTOWN B

EXTRACT DATE: 12/28/2024 ROADWAY MANAGEMENT SYSTEM PAGE NUMBER: 100
PRINT DATE: 12/30/2024 SLD COUNTY/SR - ANNUAL PRINT COUNTY: NORTHAMPTON

DIR: B TOTAL LEN: 6.323 MI. DIST: 05-5 SR: 412
LEFT MUN: LOWER SAUCON T RIGHT MUN: LOWER SAUCON T

WEAVERS LN (T365)	0030/0762	==			
		---		0030/0756	018 "DIA CIRC CONCR LEN=0099 INSTALLED UNKN
HERSH LN (T529)	0030/0336 006330 FT	==		006330 FT	1 0 00530 0 00 0063+04 VILLAGE: LEITHSVILLE 024 "DIA CAST IRON LEN=0038 INSTALLED UNKN MOLLY LN (TWP)
FLINT HILL RD (SR3001 SEG 0020/3421)	0030/0000	==	5	0030/0000	LENGTH(AH 2680 BK 3117) GAIL LN (TWP)
		---		0020/1193	014 "DIA CIRC CONCR LEN=0099 INSTALLED UNKN ROSALIE DR
		==		0020/1094	(T552)
	003213 FT		5	003213 FT	1 0 00530 0 00 0032+30 LENGTH(AH 3117 BK 3213)
		---		0010/2400	014 "DIA CIRC CONCR LEN=0035 INSTALLED 1998
		---		0010/2008	014 "DIA CIRC CONCR LEN=0038 INSTALLED UNKN
CORTNEY CT (T631)	0010/1919	==		0010/1173	ORCHARDS RD (T378) 036 "DIA CIRC CONCR LEN=0040 INSTALLED UNKN
		==		0010/1152	
BRICKOTE LN (PRDR)	0010/0931	==		0010/0289	024 "DIA CIRC CONCR LEN=0045 INSTALLED UNKN
	000000 FT	---		000000 FT	1 0 00530 0 00 0000+00 NC LEITHSVILLE RD INTER-BK HELLERTOWN RD (SR0412 SEG 0160/2472) MFC BEGIN = C BK-BUCKS (09) 5 0010/0000 LENGTH(AH 3213 BK 0000)

EXTRACT DATE: 12/28/2024 ROADWAY MANAGEMENT SYSTEM PAGE NUMBER: 99
PRINT DATE: 12/30/2024 SLD COUNTY/SR - ANNUAL PRINT COUNTY: NORTHAMPTON

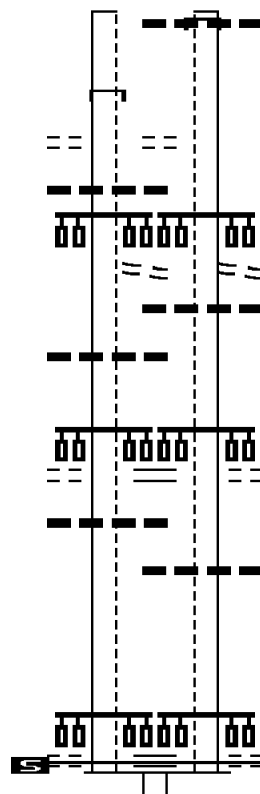
DIR: B TOTAL LEN: 3.006 MI. DIST: 05-5 SR: 378
LEFT MUN: BETHLEHEM CITY C RIGHT MUN: BETHLEHEM CITY C

AH-LEHIGH (39)
SPUR RT INTER-AHD
(SR0378 SEG 0075/0000) 0071/1234
BRIGHTON ST
(CITY) 0071/1231
018 "DIA CIRC CONCR
LEN=0025 INSTALLED UNKN 0071/1225
RAMP SECOND ST
(CITY) 0071/1166

012 "DIA CIRC CONCR
LEN=0025 INSTALLED UNKN 0071/0830
DELAWARE AV
(CITY)
THIRD ST
(CITY) 0071/0589
018 "DIA CIRC CONCR
LEN=0030 INSTALLED UNKN 0071/0530

1 0 00297 0 01 0147+48 014601 FT
FOURTH ST
(CITY)
FOURTH ST
(CITY)

MFC BEGIN = B
LENGTH(AH 1234 BK 2081) 0071/0000



015871 FT
INTER-AHD SPUR RT
(SR0378 SEG 0074/0000)
018 "DIA CIRC CONCR
0070/1261 LEN=0025 INSTALLED UNKN

0070/1235 BRIGHTON ST
(CITY)
RAMP SECOND ST
(CITY) 0070/1170
018 "H 00 "W **UNKNOWN**
0070/0880 LEN=0025 INSTALLED UNKN


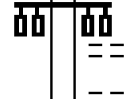
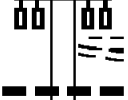
DELAWARE AV
(CITY)
THIRD ST
(CITY) 0070/0584

018 "DIA CIR UNKNOWN
LEN=0030 INSTALLED UNKN
0070/0035 1 0 00297 0 01 0147+48
014610 FT FOURTH ST
(CITY)
FOURTH ST
(CITY)

MFC BEGIN = B
LENGTH(AH 1261 BK 2081) 0070/0000

EXTRACT DATE: 12/28/2024 ROADWAY MANAGEMENT SYSTEM PAGE NUMBER: 98
PRINT DATE: 12/30/2024 SLD COUNTY/SR - ANNUAL PRINT COUNTY: NORTHAMPTON

DIR: B TOTAL LEN: 3.006 MI. DIST: 05-5 SR: 378
LEFT MUN: BETHLEHEM CITY C RIGHT MUN: BETHLEHEM CITY C

DAKOTA ST (CITY) BROADWAY (SR3012 SEG 0010/1752)	0060/1427		0060/1427	BROADWAY (CITY)
		==	0060/1307	SHEETS ST (CITY)
		---	0060/0781	024 " DIA CIRC CONCR LEN=0035 INSTALLED UNKN
		---	0060/0639	018 " DIA CAST IRON LEN=0045 INSTALLED UNKN
ITASKA ST (CITY)	0060/0449	==		
		---	0060/0425	018 " DIA CAST IRON LEN=0045 INSTALLED UNKN
				SUMMIT ST (CITY)
		==	0060/0221	UNKNOWN ALLEY (CITY)
	012520 FT	==	0060/0044	
			012529 FT	1 0 00297 0 01 0126+77
			NC WY	ANDOTTE ST EIGHTH ST (CITY)
				VERNON ST (CITY)
		---	0060/0000	LENGTH (AH 2081 BK 2905)
		---	0050/2817	018 " DIA CIRC CONCR LEN=0050 INSTALLED UNKN
SIoux ST (CITY)	0050/2727	==		
ONTARIO ST (CITY)	0050/2233	==		
ALASKA ST (CITY)	0050/2121	==		
FLOT AV (CITY)	0050/1969	==		
SASSAFRAS ST (CITY)	0050/1818	==		
		---	0050/1581	018 " DIA CIRC CONCR LEN=0045 INSTALLED UNKN
		---	0050/1156	BETHLEHEM CITY LOWER SAUCON T
FREDERICK ST (T374)	0050/0395 009615 FT	==	009624 FT	1 0 00297 0 01 0097+57 KOEHLER DR (T414) MFC BEGIN = B

DIR: B TOTAL LEN: 3.006 MI. DIST: 05-5 SR: 378
LEFT MUN: LOWER SAUCON T RIGHT MUN: LOWER SAUCON T

EXTRACT DATE: 12/28/2024 ROADWAY MANAGEMENT SYSTEM PAGE NUMBER: 96
PRINT DATE: 12/30/2024 SLD COUNTY/SR - ANNUAL PRINT COUNTY: NORTHAMPTON

DIR: B TOTAL LEN: 3.006 MI. DIST: 05-5 SR: 378
LEFT MUN: LOWER SAUCON T RIGHT MUN: LOWER SAUCON T

SAUCON VALLEY SQ
(PRDR)

0031/0784

018 "DIA CIRC CONCR
LEN=0025 INSTALLED UNKN 0031/0342
1 0 00297 0 01 0046+65 004495 FT
MFC BEGIN = B
LENGTH(AH 2513 BK 1787) 0031/0000

BLACK RIVER RD
(T563)
KENNY HEADMAN LN
(PRDR)

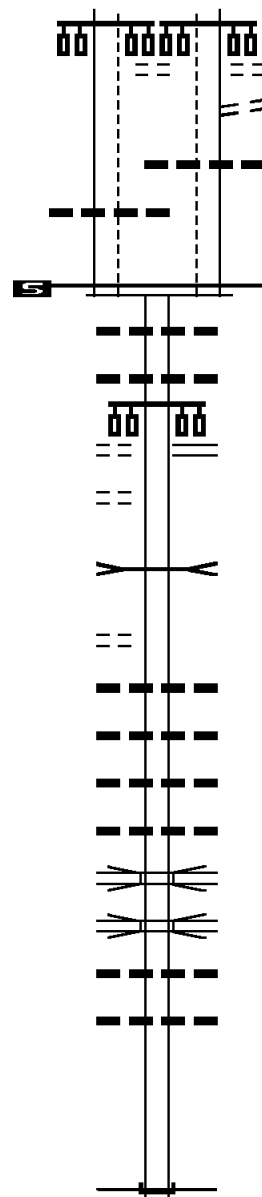
0020/0853

0020/0397

1 0 00297 0 01 0028+05 002708 FT
WALTER ST
(T409)

0020/0000

000000 FT



0030/0791

0030/0692

0030/0403

004495 FT

0030/0000

0020/1658

0020/1061

0020/0853

0020/0106

002708 FT

0020/0000

0010/2465

0010/2017

0010/1840

0010/1444

0010/1115

0010/0896

0010/0883

0010/0343

000000 FT

NC SR

INTER-BK

0010/0000

SAUCON VALLEY SQ
(PRDR)

LC TO SAUCON VALLEY SQ
(CONN)
018 "DIA CIRC CONCR
LEN=0025 INSTALLED UNKN

1 0 00297 0 01 0046+65
MFC BEGIN = B
LENGTH(AH 2496 BK 1787)
024"H 25"W ELLIP CONC
LEN=0060 INSTALLED UNKN
012 "DIA CIRC CONCR
LEN=0060 INSTALLED UNKN
BLACK RIVER RD
(SR3002 SEG 0020/0000)

BLACK CREEK
STRUCTURE LENGTH 14 FT
BMSID 48/0378/0020/0106

LENGTH(AH 1787 BK 2708)
018 "DIA CIRC CONCR
LEN=0075 INSTALLED UNKN
018 "DIA CIRC CONCR
LEN=0070 INSTALLED UNKN
018 "DIA CIRC CONCR
LEN=0075 INSTALLED UNKN
018 "DIA CIRC CONCR
LEN=0070 INSTALLED UNKN
I-78 WB
OP ID 48/0078/0631/0736
I-78 EB
OP ID 48/0078/0630/0599
024"H 60"W ELLIP CONC
LEN=0090 INSTALLED UNKN
018 "DIA CIRC CONCR
LEN=0060 INSTALLED UNKN
1 0 00297 0 00 0000+00
SR 0378 SH
(SR0378 SEG 0070/2222)
MFC BEGIN = B
BK-LEHIGH (39)
LENGTH(AH 2708 BK 0000)

EXTRACT DATE: 12/28/2024 ROADWAY MANAGEMENT SYSTEM PAGE NUMBER: 95
PRINT DATE: 12/30/2024 SLD COUNTY/SR - ANNUAL PRINT COUNTY: NORTHAMPTON
DIR: B TOTAL LEN: 6.732 MI. DIST: 05-5 SR: 329
LEFT MUN: BATH BOROUGH B RIGHT MUN: BATH BOROUGH B

WEST ST
(BORO)

GREEN ST

035547 FT

0140/2796



035547 FT MAIN ST
0140/2971 (SR0248 SEG 0290/0000)

0140/2678 018 "DIA CIRC CONCR
LEN=0050 INSTALLED UNKN

EXTRACT DATE: 12/28/2024 ROADWAY MANAGEMENT SYSTEM PAGE NUMBER: 94
PRINT DATE: 12/30/2024 SLD COUNTY/SR - ANNUAL PRINT COUNTY: NORTHAMPTON

DIR: B TOTAL LEN: 6.732 MI. DIST: 05-5 SR: 329
LEFT MUN: BATH BOROUGH B RIGHT MUN: BATH BOROUGH B

(BORO)

0140/2496

==

0140/2295 064"H 60"W CON BOX CUL
LEN=0050 INSTALLED UNKN
0140/2062 014"DIA CAST IRON
LEN=0100 INSTALLED UNKN
MILL ST
0140/1855 (BORO)
018"DIA CIRC METAL
LEN=0061 INSTALLED UNKN

032576 FT

032576 FT 1 0 00175 0 01 0650+54
NC RACE ST
5 0140/0000 LENGTH(AH 2971 BK 2865)
BATH BOROUGH
0130/2835 EAST ALLEN T
018"DIA CIRC METAL
0130/2594 LEN=0073 INSTALLED UNKN
SR329-TUBULAR CONV
0130/2150 OP ID 48/0329/0130/2150
014"DIA CIRC CONCR
0130/2124 LEN=0099 INSTALLED UNKN
014"DIA CIRC CONCR
0130/1710 LEN=0034 INSTALLED UNKN
014"DIA CIRC CONCR
0130/1256 LEN=0036 INSTALLED UNKN
(APRA) KEYSTONE CEMENT
ENTRANCE TO KEYSTONE
0130/1235 (PRDR)

POI

029711 FT

0130/0373 014"DIA CIRC CONCR
LEN=0042 INSTALLED UNKN
029711 FT 1 0 00175 0 01 0681+58
018"DIA CIRC CONCR
LEN=0040 INSTALLED UNKN
5 0130/0000 LENGTH(AH 2865 BK 3014)
014"DIA CIRC CONCR
0120/2880 LEN=0043 INSTALLED UNKN
018"DIA CIRC CONCR
0120/2098 LEN=0058 INSTALLED UNKN
018"DIA CIRC CONCR
0120/1016 LEN=0062 INSTALLED UNKN
014"DIA CIRC CONCR
0120/0438 LEN=0086 INSTALLED UNKN
018"DIA CIRC CONCR

EXTRACT DATE: 12/28/2024 ROADWAY MANAGEMENT SYSTEM PAGE NUMBER: 93
PRINT DATE: 12/30/2024 SLD COUNTY/SR - ANNUAL PRINT COUNTY: NORTHAMPTON

DIR: B TOTAL LEN: 6.732 MI. DIST: 05-5 SR: 329
LEFT MUN: EAST ALLEN T RIGHT MUN: EAST ALLEN T

	026697 FT		0120/0134	LEN=0080	INSTALLED	UNKN
			026697 FT	1 0 00175 0 02 0709+46		
				JACKSONVILLE RD		
				(T503)		
			0120/0000	LENGTH(AH 3014 BK 2437)		
			0110/2246	018 "DIA CIRC CONCR		
				LEN=0047	INSTALLED	UNKN
KAPCO AGGREGATE PLANT (PRDR)	0110/1980	POI	0110/1980	(APRA) KAPCO AGGREGATE		
				036 "DIA CIRC CONCR		
			0110/1410	LEN=0048	INSTALLED	2002
				018 "DIA CIRC CONCR		
			0110/1041	LEN=0043	INSTALLED	UNKN
				018 "DIA CIRC CONCR		
			0110/0731	LEN=0048	INSTALLED	UNKN
				036 "DIA CIRC CONCR		
			0110/0015	LEN=0085	INSTALLED	UNKN
				AIRPORT RD		
1 0 00175 0 02 0733+02 024260 FT AIRPORT RD (SR3023 SEG 0010/0000)	0110/0000		024260 FT	(SR0987 SEG 0060/2539)		
			0110/0000	LENGTH(AH 2437 BK 2739)		
				036 "DIA CIRC CONCR		
			0100/2611	LEN=0046	INSTALLED	UNKN
				024 "DIA CIRC CONCR		
			0100/2088	LEN=0046	INSTALLED	UNKN
	021521 FT		021521 FT	1 0 00175 0 02 0760+27		
			0100/0000	LENGTH(AH 2739 BK 3032)		
				(APRA) RCN COMMUNICATIO		
				PRIVATE DR		
				(PRDR)		
DRIFTWOOD RD (T493)	0090/1356	POI	0090/1445			
			0090/1303	018 "DIA CIRC CONCR		
				LEN=0030	INSTALLED	1998
	018489 FT		018489 FT	1 0 00175 0 02 0790+29		
			0090/0000	LENGTH(AH 3032 BK 3177)		

EXTRACT DATE: 12/28/2024 ROADWAY MANAGEMENT SYSTEM PAGE NUMBER: 92
PRINT DATE: 12/30/2024 SLD COUNTY/SR - ANNUAL PRINT COUNTY: NORTHAMPTON

DIR: B TOTAL LEN: 6.732 MI. DIST: 05-5 SR: 329
LEFT MUN: EAST ALLEN T RIGHT MUN: EAST ALLEN T

1 0 00175 0 02 0822+55 015312 FT
TANGLEWOOD RD
(T484) 0080/0000

1 0 00175 0 02 0847+38 012814 FT
SEEMSVILLE RD
(SR3021 SEG 0010/0000) 0070/0000

010773 FT
HOWERTOWN RD
(SR3017 SEG 0150/0000) 0060/0000

0080/1372 024 "DIA CIRC CONCR
LEN=0056 INSTALLED UNKN
GOLDCRIS LN
(TWP)
0080/0407
015312 FT
MFC BEGIN = C
LENGTH(AH 3177 BK 2498)
014 "DIA CIRC CONCR
LEN=0073 INSTALLED UNKN
BMSBN 48/0329/0070/2257
1 0 00175 0 02 0824+86
CATA. CREEK
0070/2498
0070/2300
BMSBG 48/0329/0070/2257
0070/2257
WALNUT ST
(T480)
0070/1357
012814 FT EAST ALLEN
ALLEN TOWNSHIP T
LENGTH(AH 2498 BK 2041)
024 "DIA CIRC METAL
LEN=0048 INSTALLED UNKN
0060/1989
018 "DIA CIRC METAL
LEN=0045 INSTALLED UNKN
0060/0816
018 "DIA CIRC CONCR
LEN=0030 INSTALLED UNKN
1 0 00175 0 02 0868+23
WEAVERSVILLE RD
(SR3017 SEG 0150/0000)
0060/0087
010773 FT
LENGTH(AH 2041 BK 3252)
BMSBN 48/0329/0050/2748
1 0 00175 0 02 0873+09
DRY RUN
0050/2765
BMSBG 48/0329/0050/2748
(APRA) SAVAGE RD
SAVAGE RD
(TWP)
0050/2748
POT

EXTRACT DATE: 12/28/2024 ROADWAY MANAGEMENT SYSTEM PAGE NUMBER: 91
PRINT DATE: 12/30/2024 SLD COUNTY/SR - ANNUAL PRINT COUNTY: NORTHAMPTON

DIR: B TOTAL LEN: 6.732 MI. DIST: 05-5 SR: 329
LEFT MUN: ALLEN TOWNSHIP T RIGHT MUN: ALLEN TOWNSHIP T

	00	00	0050/2270	
007521 FT			007521 FT 1 0 00175 0 02 0900+44	
	==		HORWITH DR	
			(TWP)	
			5 0050/0000 LENGTH(AH 3252 BK 1796)	
			024 "DIA CIRC METAL	
			0040/1588 LEN=0065 INSTALLED UNKN	
005725 FT			0040/0128 BMS EN 48/0329/0040/0000	
			005725 FT 1 0 00175 0 02 0918+41	
			NC NO R-BATH BL	
			QUARRY	
			5 0040/0000 BMSBG 48/0329/0040/0000	
			LENGTH(AH 1796 BK 2449)	
			(APRA) HORWITH TRUCKS 1	
			PRIVATE DR	
			0030/2085 (PRDR)	
			0030/1480 018"H 00"W MULT CONCR	
			LEN=0052 INSTALLED UNKN	
			COMMERCE DR	
			0030/1285 (PRDR)	
			0030/0342 BMS EN 48/0329/0030/0216	
			ALLEN TOWNSHIP	
			0030/0279 NORTHAMPTON B	
			1 0 00175 0 02 0939+53	
			HOKENDAUQUA	
003276 FT			0030/0216 BMSBG 48/0329/0030/0216	
			003276 FT 1 0 00175 0 02 0943+21	
			5 0030/0000 LENGTH(AH 2449 BK 2327)	
			MILL ST	
			0020/2277 (BORO)	
			018 "DIA CIRC CONCR	
			0020/2197 LEN=0032 INSTALLED UNKN	
			0020/2042 018 "DIA CIRC CONCR	
			LEN=0038 INSTALLED UNKN	
			018 "DIA CIRC CONCR	
			0020/1841 LEN=0032 INSTALLED UNKN	

HOKENDAUQUA AV
(BORO)

0020/2049

EXTRACT DATE: 12/28/2024 ROADWAY MANAGEMENT SYSTEM PAGE NUMBER: 90
PRINT DATE: 12/30/2024 SLD COUNTY/SR - ANNUAL PRINT COUNTY: NORTHAMPTON

DIR: B TOTAL LEN: 6.732 MI. DIST: 05-5 SR: 329
LEFT MUN: NORTHAMPTON B RIGHT MUN: NORTHAMPTON B

SIEGFRIED AV
(BORO)
DEWEY AV
(BORO)
LINCOLN AV
(BORO)

0020/1481
0020/1149
0020/0713

RIDGE AL
(BORO)

0020/0528

LINE AL
(BORO)

0020/0177

000949 FT

MAIN ST
(SR4003 SEG 0010/0000)
WEST AL
(BORO)

0020/0000
0010/0702

STRUCTURAL METAL FAB
(PRDR)

0010/0264

000000 FT

==
==
00 00
==
==
==
==

0020/1804

NORTHAMPTON AV
(BORO)
LAUBACH AV
(BORO)

0020/1481

0020/0662

LINCOLN AV
(BORO)

0020/0410

018 "DIA CIRC CONCR
LEN=0030 INSTALLED UNKN
WASHINGTON AV

0020/0347

(BORO)
LINE AL
(BORO)

0020/0188

0020/0049

018 "DIA CIRC CONCR
LEN=0027 INSTALLED UNKN
1 0 00175 0 03 0968+71
MAIN ST
(BORO)

000949 FT

5 0020/0000 LENGTH(AH 2327 BK 0949)

0010/0539

CENTER ST
(BORO)

0010/0380

018 "DIA CIRC CONCR
LEN=0038 INSTALLED UNKN

0010/0290

018 "DIA CIRC METAL
LEN=0024 INSTALLED UNKN

0010/0282

018 "DIA CIRC METAL
LEN=0024 INSTALLED UNKN

POI
+++++

0010/0264

(APRA) LA FARGE CORPORA
0010/0197 (AAR 361667E)#TRKS 01
CANAL ST

0010/0101

(BORO)

000000 FT

1 0 00175 0 03 0978+16

INTER-BK

NC TWENTYFIRST ST

(SR0329 SEG 0130/1457)

MFC BEGIN = B

BK-LEHIGH (39)

5 0010/0000 LENGTH(AH 0949 BK 0000)

EXTRACT DATE: 12/28/2024 ROADWAY MANAGEMENT SYSTEM PAGE NUMBER: 89
PRINT DATE: 12/30/2024 SLD COUNTY/SR - ANNUAL PRINT COUNTY: NORTHAMPTON

DIR: E TOTAL LEN: 24.558 MI. DIST: 05-5 SR: 248
LEFT MUN: EASTON CITY C RIGHT MUN: EASTON CITY C

	129025 FT		129666 FT	
LARRY HOLMES DR (SR0611 SEG 0200/0000)	0570/1423	==	INTER-AHD	LARRY HOLMES DR (CITY)
FROM 0611/0200 SH (CONN)	0570/1279	==	0570/1423	SPRING GARDEN ST (CITY)
WB 248 TO TOLL BR (GOVT)	0570/1187	==	0570/1400	018 "DIA CIRC CONCR LEN=0025 INSTALLED UNKN
		==	0570/1187	(APRA) TO TR 22 BRIDGE 018 "DIA CIRC CONCR
		==	0570/1055	LEN=0099 INSTALLED UNKN GREEN ST
		==	0570/0824	(CITY) SECOND ST
EB 248 TO TOLL BR (GOVT)	0570/0481	==	0570/0555	(CITY)
		==	0570/0481	(APRA) TO TR 22 BRIDGE SITGREAVES ST
		==	0570/0292	(CITY)
		==	0570/0164	UNKNOWN AL (CITY)
	127602 FT	==	0570/0032	018 "DIA CIRC METAL LEN=0099 INSTALLED UNKN
THIRD ST (SR2023 SEG 0014/0000)	0570/0000	==	128243 FT	2 0 48019 7 00 0027+72 THIRD ST (TBC)
		==	0570/0000	LENGTH(AH 1423 BK 0915)

EXTRACT DATE: 12/28/2024 ROADWAY MANAGEMENT SYSTEM PAGE NUMBER: 88
PRINT DATE: 12/30/2024 SLD COUNTY/SR - ANNUAL PRINT COUNTY: NORTHAMPTON

DIR: E TOTAL LEN: 24.558 MI. DIST: 05-5 SR: 248
LEFT MUN: EASTON CITY C RIGHT MUN: EASTON CITY C

BANK ST (CITY)	0560/0665	==	==	0560/0714	018 "DIA CIRC CONCR LEN=0099 INSTALLED UNKN
				0560/0632	BANK ST (CITY) SR 8012 SH (SR8012 SEG 0010/0212) FOURTH ST (CITY)
	126687 FT	==	==	0560/0348	2 0 48019 0 00 0009+75
				127328 FT	018 "DIA CIRC CONCR LEN=0099 INSTALLED UNKN
BUSHKILL ST (CITY)	0560/0000	==	==	NC BU	SHKILL ST
				5 0560/0000	LENGTH(AH 0915 BK 2058) 006"H 24"W CAST IRON
		==	==	0550/1842	LEN=0099 INSTALLED UNKN
				0550/1590	008 "DIA CIRC METAL LEN=0099 INSTALLED UNKN
		==	==	0550/1262	018 "DIA CIRC CONCR LEN=0020 INSTALLED UNKN
				0550/0929	012 "DIA CIRC CONCR LEN=0099 INSTALLED UNKN
		==	==	0550/0747	012 "DIA CIRC CONCR LEN=0025 INSTALLED UNKN
				NC PEARL ST	LOCUST ST
PEARL ST (CITY)	0550/0601	==	==	0550/0601	(CITY)
CHURCH ST (CITY)	0550/0230	==	==	0550/0444	008 "DIA CIRC CONCR LEN=0099 INSTALLED UNKN
				0550/0230	CHURCH ST (CITY)
SEVENTH ST (CITY)	0550/0113	==	==	0550/0130	012 "DIA CIRC CONCR LEN=0025 INSTALLED UNKN
				124629 FT	2 0 48019 0 00 0029+93
WOOD AV (TBC)	0550/0000	==	==	NC PR	PROSPECT AV
				5 0550/0000	SEVENTH ST (CITY) LENGTH(AH 2058 BK 1978) MULBERRY ST
		==	==	0540/1380	(CITY)
				0540/1190	NINTH ST (CITY)
					TENTH ST

EXTRACT DATE: 12/28/2024 ROADWAY MANAGEMENT SYSTEM PAGE NUMBER: 87
PRINT DATE: 12/30/2024 SLD COUNTY/SR - ANNUAL PRINT COUNTY: NORTHAMPTON

DIR: E TOTAL LEN: 24.558 MI. DIST: 05-5 SR: 248
LEFT MUN: EASTON CITY C RIGHT MUN: EASTON CITY C

WARREN ST
(CITY)

0540/0520

122651 FT

THIRTEENTH ST
(SR2019 SEG 0010/0000)

0530/1078

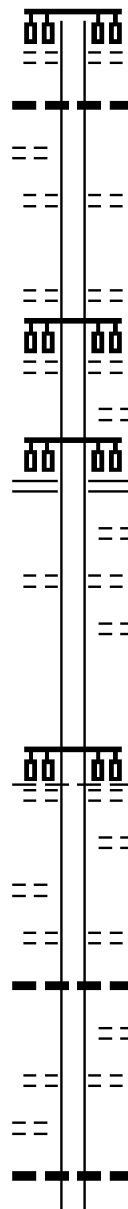
120776 FT

CARLY ST
(BORO)

0520/2081

UNKNOWN AL
(BORO)

0520/1312



0540/0801

0540/0523

0540/0266

123292 FT

S 0540/0000

0530/1609

0530/1348

0530/1078

0530/0807

0530/0546

0530/0282

121417 FT

S 0530/0000

0520/2215

0520/1960

0520/1932

0520/1656

0520/1484

0520/1197

(CITY)

008 "DIA CIR PLASTIC
LEN=0099 INSTALLED UNKN

ELEVENTH ST

(CITY)

1 0 00175 0 00 0057+82

ELDER ST

(CITY)

LENGTH(AH 1978 BK 1875)

TWELFTH ST

(CITY)

CHERRY ST

(CITY)

THIRTEENTH ST

(SR2020 SEG 0190/1962)

PEACH ST

(CITY)

FOURTEENTH ST

(CITY)

RASPBERRY ST

(CITY)

1 0 00175 0 00 0076+65

FIFTEENTH ST

(CITY)

EASTON CITY

WILSON B

LENGTH(AH 1875 BK 2494)

ROSE ST

(BORO)

SIXTEENTH ST

(BORO)

024 "DIA CIRC CONCR

LEN=0025 INSTALLED UNKN

APPLE ST

(BORO)

SEVENTEENTH ST

(BORO)

012 "DIA CIR PLASTIC

LEN=0025 INSTALLED UNKN

EIGHTEENTH ST

EXTRACT DATE: 12/28/2024 ROADWAY MANAGEMENT SYSTEM PAGE NUMBER: 86
PRINT DATE: 12/30/2024 SLD COUNTY/SR - ANNUAL PRINT COUNTY: NORTHAMPTON

DIR: E TOTAL LEN: 24.558 MI. DIST: 05-5 SR: 248
LEFT MUN: WILSON B RIGHT MUN: WILSON B

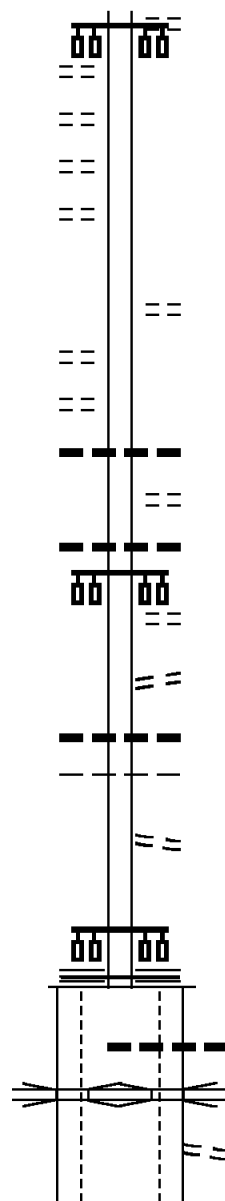
EIGHTEENTH ST
(BORO) 0520/1078
WRIGHT ST
(BORO) 0520/0752
NINETEENTH ST
(BORO) 0520/0521
TWENTIETH ST
(BORO) 0520/0288
118282 FT

BORO AL
(BORO) 0510/2550
TWENTYFIRST ST
(BORO) 0510/2186

115571 FT

US 22
OP ID 48/0022/0200/0304 0491/2442

TWENTYFIFTH ST
(SR2012 SEG 0191/1284)



0520/1183 (BORO)

0520/1078

118923 FT 1 0 00175 0 00 0101+41
TWENTIETH ST

5 0520/0000 LENGTH(AH 2494 BK 2711)

0510/2179 018 "DIA CIRC CONCR
LEN=0030 INSTALLED UNKN
TWENTYFIRST ST

(BORO)
0510/1974 024 "DIA CIRC CONCR
LEN=0024 INSTALLED UNKN
TWENTYSECOND ST

(BORO)
0510/1621

0510/0727 FERRY ST
(BORO)
0510/0430 018 "DIA CIRC CONCR
LEN=0024 INSTALLED UNKN

WILSON
0510/0420 PALMER T
FROM 2024/0010 SH
0510/0142 (CONN)
116212 FT 1 0 00175 0 00 0124+36
WOOD AV
(SR2024 SEG 0020/0000)

5 0510/0000 MFC BEGIN = B
LENGTH(AH 2711 BK 2734)

0490/2698 036 "DIA CIRC CONCR
LEN=0035 INSTALLED UNKN
US 22

0490/2406 OP ID 48/0022/0200/0304
FROM 2012/0190 SH
(CONN)
0490/2236 TWENTYFIFTH ST
(SR2012 SEG 0191/1284)

EXTRACT DATE: 12/28/2024 ROADWAY MANAGEMENT SYSTEM PAGE NUMBER: 85
PRINT DATE: 12/30/2024 SLD COUNTY/SR - ANNUAL PRINT COUNTY: NORTHAMPTON

DIR: E TOTAL LEN: 24.558 MI. DIST: 05-5 SR: 248
LEFT MUN: PALMER T RIGHT MUN: PALMER T

(SR2012 SEG 0190/1240)
NC NORTHAMPTON ST

NORTHAMPTON ST
(T883) 0491/2116
BMSSEN 48/0248/0490/2032 0491/2063

0 0 00000 0 00 0000+00
TR.BUSHKILL
BMSBG 48/0248/0490/2032 0491/2040

TO 2040/0010 SH
(CONN) 0491/1816

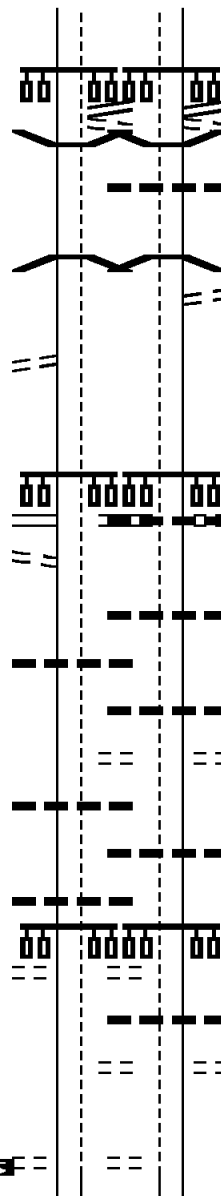
SALES ST
(T719)
SALES ST
(SR2040 SEG 0010/0000) 0491/1707
FROM 2040/0010 SH
(CONN) 0491/1580

018 "DIA CIRC CONCR
LEN=0024 INSTALLED UNKN 0491/1234

PHILLIP ST
(T760) 0491/0946
012 "DIA CIRC CONCR
LEN=0024 INSTALLED UNKN 0491/0913

012 "DIA CIRC CONCR
LEN=0024 INSTALLED UNKN 0491/0702
LAWNHERST AV
(T820) 0491/0679

KATHRYN ST
(T758) 0491/0218
1 0 00175 0 00 0156+00 112802 FT
AICHER DR
(T863)
LENGTH(AH 2769 BK 1501) 0491/0000
JEWEL ST



(SR2012 SEG 0190/1240)
NC NORTHAMPTON ST

NORTHAMPTON ST
(T883) 0490/2138
0490/2055 BMSSEN 48/0248/0490/2032
008 "DIA CIRC CONCR
0490/2036 LEN=0099 INSTALLED UNKN
0 0 00000 0 00 0000+00
TR.BUSHKILL
0490/2032 BMSBG 48/0248/0490/2032
0490/1989 LC TO NORTHAMPTON ST
(CONN)

024 "DIA CIRC CONCR
LEN=0024 INSTALLED UNKN
SALES ST
(T719)
SALES ST
(SR2040 SEG 0010/0000) 0490/1706

0490/1312 018 "DIA CIRC CONCR
LEN=0024 INSTALLED UNKN

0490/0984 008 "DIA CIRC CONCR
LEN=0099 INSTALLED UNKN
0490/0949 PHILLIP ST
(T760)

0490/0759 012 "DIA CIRC CONCR
LEN=0024 INSTALLED UNKN

0490/0674 LAWNHERST AV
(T820)
0490/0271 018 "DIA CIRC CONCR
LEN=0024 INSTALLED UNKN
0490/0230 KATHRYN ST
(T758)
1 0 00175 0 00 0156+09
113478 FT AICHER DR
(T863)

0490/0000 LENGTH(AH 2734 BK 1516)
JEWEL ST

EXTRACT DATE: 12/28/2024 ROADWAY MANAGEMENT SYSTEM PAGE NUMBER: 84
PRINT DATE: 12/30/2024 SLD COUNTY/SR - ANNUAL PRINT COUNTY: NORTHAMPTON

DIR: E TOTAL LEN: 24.558 MI. DIST: 05-5 SR: 248
LEFT MUN: PALMER T RIGHT MUN: PALMER T

(T756)	0481/0997	==	==	0480/1021	(T756)
				0480/0535	012 "DIA CIRC CONCR
					LEN=0024 INSTALLED UNKN
				0480/0265	LC TO PARK AV
				111962 FT	(CONN)
1 0 00175 0 00 0173+68 111301 FT					1 0 00175 0 00 0173+68
PARK AV					PARK AV
(T938)					(T938)
MFC BEGIN = B					MFC BEGIN = B
LENGTH(AH 1501 BK 2600) 0481/0000				0480/0000	LENGTH(AH 1516 BK 2600)
				0470/2373	BMS EN 48/0248/0470/2356
					1 0 00175 0 00 0197+32
					TR. BUSHKILL
				0470/2356	BMS BG 48/0248/0470/2356
					018 "DIA CIRC CONCR
				0470/1706	LEN=0041 INSTALLED UNKN
					018 "DIA CIRC METAL
				0470/1360	LEN=0355 INSTALLED UNKN
					018 "DIA CIRC METAL
				0470/1001	LEN=0359 INSTALLED UNKN
					018 "DIA CIRC METAL
				0470/0660	LEN=0043 INSTALLED UNKN
LC TO CREST BL					LC FROM OLD NAZARETH RD
(CONN)				0470/0421	(CONN)
	0470/0421				018 "DIA CIRC CONCR
				0470/0367	LEN=0030 INSTALLED UNKN
					OLD NAZARETH RD
					(T898)
CREST BL				0470/0321	LC TO OLD NAZARETH RD
(TWP)	0470/0321				(CONN)
LC FROM CREST BL				0470/0188	1 0 00175 0 00 0197+32
(CONN)	0470/0188			109362 FT	UNKNOWN RD
	108701 FT				(PRDR)
				0470/0000	LENGTH(AH 2600 BK 2211)
					018 "DIA CIRC CONCR
				0460/2190	LEN=0046 INSTALLED UNKN
					024 "DIA CIRC CONCR
				0460/1807	LEN=0078 INSTALLED UNKN
					NEWBURG RD
NORTHGATE BL				0460/1388	(SR3020 SEG 0140/2851)
(T518)	0460/1388				018 "DIA CIRC CONCR
				0460/0850	LEN=0040 INSTALLED UNKN
					018 "DIA CIRC CONCR
				0460/0425	LEN=0051 INSTALLED UNKN
					018 "DIA CIRC CONCR
				0460/0090	LEN=0041 INSTALLED UNKN

EXTRACT DATE: 12/28/2024 ROADWAY MANAGEMENT SYSTEM PAGE NUMBER: 83
PRINT DATE: 12/30/2024 SLD COUNTY/SR - ANNUAL PRINT COUNTY: NORTHAMPTON

DIR: E TOTAL LEN: 24.558 MI. DIST: 05-5 SR: 248
LEFT MUN: PALMER T RIGHT MUN: PALMER T

VAN BUREN RD (TBC)	0460/0073 106490 FT	==	107151 FT	1 0 00175 0 00 0219+37
VAN BUREN RD (TBC)	0450/2429	==	0460/0000	LENGTH(AH 2211 BK 2510)
		---	0450/1573	018 "DIA CIRC CONCR LEN=0040 INSTALLED UNKN
		---	0450/1208	018 "DIA CIRC CONCR LEN=0030 INSTALLED UNKN
KINGSTON RD (SR2032 SEG 0014/0000)	0450/1078	==	0450/1078	KINGSTON RD (T947)
		---	0450/0915	060 "DIA CIRC METAL LEN=0040 INSTALLED UNKN
1 0 00175 0 00 0244+22 103980 FT NORTHWOOD AV (T962)	0450/0000 102946 FT	==	104641 FT	NORTHWOOD AV (T928)
		==	0450/0000	LENGTH(AH 2510 BK 1034)
			103607 FT	1 0 00175 0 00 0254+18
			0444/0000	MFC BEGIN = B LENGTH(AH 1034 BK 1794)
BMS EN 48/0248/0440/1264 0441/1294 0 0 00000 0 00 0000+00 T. SHOENECK	0441/1266	==	0440/1292	BMS EN 48/0248/0440/1264 0 0 00000 0 00 0000+00 T. SHOENECK
BMSBG 48/0248/0440/1264 LC TO CORRIERE RD (CONN)	0441/1245	==	0440/1264	BMSBG 48/0248/0440/1264
CORRIERE RD (TWP)	0441/1151	==	0440/1218	LC FROM CORRIERE RD (CONN) CORRIERE RD (TWP)
LC FROM CORRIERE RD (CONN)	0441/1085	==	0440/1146	
PALMER LOWER NAZARETH T	0441/1023	==	0440/1043	LC TO CORRIERE RD (CONN) PALMER
LC TO MALL ENTRANCE (CONN)	0441/0114	==	0440/1023	LOWER NAZARETH T
				LC FROM WEGMANS PZ

EXTRACT DATE: 12/28/2024 ROADWAY MANAGEMENT SYSTEM PAGE NUMBER: 82
PRINT DATE: 12/30/2024 SLD COUNTY/SR - ANNUAL PRINT COUNTY: NORTHAMPTON

DIR: E TOTAL LEN: 24.558 MI. DIST: 05-5 SR: 248
LEFT MUN: LOWER NAZARETH T RIGHT MUN: LOWER NAZARETH T

1 0 00175 0 00 0254+18 101152 FT
ENTRANCE TO WALMART
(PRDR)
ENTRANCE TO WEGMANS
(PRDR)

LENGTH(AH 1794 BK 2573) 0441/0000
LC FROM WAL MART EXIT
(CONN) 0431/2468

RAMP M RD
(SR8005 SEG 0760/0000)
RAMP K RD
(SR8005 SEG 0750/1119)

0431/1857

PA 33 NB
OP ID 48/0033/0070/0000 0431/1374

PA 33 SB
OP ID 48/0033/0071/0000 0431/1220
024 "DIA CIRC CONCR
LEN=0072 INSTALLED UNKN 0431/0939
LC TO UNKNOWN RD
(CONN) 0431/0868

RAMP J RD
(SR8005 SEG 0250/0000)
RAMP L RD
(SR8005 SEG 0260/1219)
UNKNOWN RD
(TWP)

0431/0753

LC FROM UNKNOWN RD
(CONN) 0431/0622
024 "DIA CIRC CONCR
LEN=0063 INSTALLED UNKN 0431/0610

1 0 00175 0 00 0285+69 098579 FT
LENGTH(AH 2573 BK 1026) 0431/0000
LC TO PROLOGIS RD

0440/0086
101813 FT

(CONN)
1 0 00175 0 00 0260+15
ENTRANCE TO WALMART
(PRDR)
ENTRANCE TO WEGMANS
(PRDR)

0440/0000 LENGTH(AH 1794 BK 2567)

0430/2470

0430/2314

LC TO WEGMANS PZ
(CONN)
048 "DIA CIRC METAL
LEN=0051 INSTALLED UNKN
RAMP M RD
(SR8005 SEG 0760/0000)
RAMP K RD
(SR8005 SEG 0750/1119)

0430/1877

0430/1851

0430/1541

0430/1395

0430/1351

0430/1244

018 "DIA CIRC CONCR
LEN=0044 INSTALLED UNKN
024 "DIA CIRC CONCR
LEN=0068 INSTALLED UNKN
PA 33 NB
OP ID 48/0033/0070/0000
024 "DIA CIRC CONCR
LEN=0062 INSTALLED UNKN
PA 33 SB
OP ID 48/0033/0071/0000

RAMP J RD
(SR8005 SEG 0250/0000)
RAMP L RD
(SR8005 SEG 0260/1219)
UNKNOWN RD
(TWP)

0430/0778

0430/0671

018 "DIA CIRC CONCR
LEN=0046 INSTALLED UNKN

099246 FT
0430/0000

1 0 00175 0 00 0285+69
LENGTH(AH 2567 BK 1026)
LC FROM PROLOGIS RD

DIR: E	TOTAL LEN: 24.558 MI.	DIST: 05-5	SR: 248
LEFT MUN: LOWER NAZARETH T		RIGHT MUN: LOWER NAZARETH T	
CONN) PROLOGIS RD (TWP)	0425/0732	0424/0732 (CONN) PROLOGIS RD (TWP)	
	0425/0637	0424/0637	
C FROM PROLOGIS RD CONN)	0425/0543	0424/0543	LC TO PROLOGIS RD (CONN)
		0424/0482	018 "DIA CIRC CONCR LEN=0040 INSTALLED UNKN
		0424/0112	018 "DIA CIRC CONCR LEN=0090 INSTALLED UNKN
0 00175 0 00 0308+58 097553 FT		098220 FT	1 0 00175 0 00 0308+58
MFC BEGIN = B			MFC BEGIN = B
LENGTH(AH 1026 BK 0570) 0425/0000		0424/0000	LENGTH(AH 1026 BK 0570) 018 "DIA CIRC CONCR
	096983 FT	0420/0162	LEN=0065 INSTALLED UNKN
		097650 FT	1 0 00175 0 00 0314+28
			HOLLO RD (T499)
		0420/0000	LENGTH(AH 0570 BK 1538) 018 "DIA CIRC CONCR
		0410/1388	LEN=0063 INSTALLED UNKN
		0410/1050	018 "DIA CIRC CONCR LEN=0063 INSTALLED UNKN
	095445 FT	0410/0525	018 "DIA CIRC CONCR LEN=0061 INSTALLED UNKN
		096112 FT	1 0 00175 0 00 0330+03
			NC NAZARETH RD
		0410/0000	LENGTH(AH 1538 BK 3804) 018 "DIA CIRC METAL
		0400/3650	LEN=0040 INSTALLED UNKN
		0400/3172	BMSSEN 48/0248/0400/3154 0 0 00000 0 00 0000+00
			BR. SHOENECK
		0400/3154	BMSBG 48/0248/0400/3154
SSROC INDUSTRIAL RD PRDR)	0400/2873		018 "DIA CIR UNKNOWN LEN=0099 INSTALLED UNKN
		0400/2810	018 "DIA CIRC CONCR LEN=0040 INSTALLED UNKN
SSROC INDUSTRIAL RD PRDR)	0400/2054	0400/2250	
			018 "DIA CIRC METAL LEN=0040 INSTALLED UNKN
SSROC INDUSTRIAL RD PRDR)	0400/1799	0400/1860	
LOWER NAZARETH	0400/1659		018 "DIA CIRC CONCR LEN=0038 INSTALLED 2000
NAZARETH B		0400/1396	

EXTRACT DATE: 12/28/2024 ROADWAY MANAGEMENT SYSTEM PAGE NUMBER: 80
PRINT DATE: 12/30/2024 SLD COUNTY/SR - ANNUAL PRINT COUNTY: NORTHAMPTON

DIR: E TOTAL LEN: 24.558 MI. DIST: 05-5 SR: 248
LEFT MUN: NAZARETH B RIGHT MUN: NAZARETH B

					0400/1131	018 " DIA CIRC METAL LEN=0030 INSTALLED 2000 LC FROM JANDY BL
					0400/1094	(CONN) JANDY BL (TWP)
					0400/1005	LOWER NAZARETH NAZARETH B LC TO JANDY BL
					0400/0908	(CONN)
					0400/0870	018 " DIA CIRC CONCR LEN=0028 INSTALLED UNKN
					0400/0397	018 " DIA CIRC CONCR LEN=0038 INSTALLED UNKN
					0400/0010	018 " DIA CIRC CONCR LEN=0013 INSTALLED UNKN
	091641 FT				092308 FT	1 0 00175 0 01 0369+59 NC EASTON RD BROAD ST (BORO)
BROAD ST (SR0191 SEG 0110/0000)					INTER-BK	EASTON RD (SR0191 SEG 0110/0000)
	0400/0000				0400/0000	LTH AH 003804 BK 000100
	091641 FT				092308 FT	
					7392/0000	LTH AH 000100 BK 003020
					INTER-AHD	EASTON RD (SR0191 SEG 0100/0000)
						NAZARETH BATH PK (SR0191 SEG 0100/0000)
					0390/3020	LOWER NAZARETH T
GREEN ST (TWP)					0390/2979	TR. SHOENECK STRUCTURE LENGTH 15 FT
	0390/2979				0390/2853	BMSID 48/0248/0390/2853 018"H 00"W MULT METAL
					0390/2825	LEN=0038 INSTALLED UNKN
					0390/1839	042"H 72"W CONC STRUCT LEN=0046 INSTALLED UNKN
					0390/1665	LC FROM GIANT PZ (CONN)
					0390/1611	ENTRANCE TO GIANT PZ (PRDR)
						LC TO GIANT PZ

EXTRACT DATE: 12/28/2024 ROADWAY MANAGEMENT SYSTEM PAGE NUMBER: 79
PRINT DATE: 12/30/2024 SLD COUNTY/SR - ANNUAL PRINT COUNTY: NORTHAMPTON

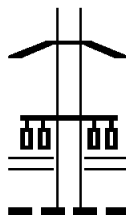
DIR: E TOTAL LEN: 24.558 MI. DIST: 05-5 SR: 248
LEFT MUN: NAZARETH B RIGHT MUN: UPPER NAZARETH T

				0390/1545 (CONN)	
	088621 FT			089288 FT	1 0 00175 0 01 0408+29
					GEORGETOWN RD
					(T483)
				5 0390/0000	LENGTH(AH 3020 BK 2167)
					LOWER NAZARETH
				0380/1756	UPPER NAZARETH T
					012 "DIA CAST IRON
				0380/1500	LEN=0032 INSTALLED UNKN
					018 "DIA CIRC CONCR
				0380/1450	LEN=0032 INSTALLED UNKN
				0380/1433	(AAR 851945W)#TRKS 01
					018 "DIA CIRC CONCR
				0380/1430	LEN=0032 INSTALLED UNKN
					(APRA) ESSROC MATERIALS
PRIVATE DR				0380/1138	PRIVATE DR
(PRDR)					(PRDR)
PRIVATE DR				0380/0575	(APRA) ESSROC MATERIALS
(PRDR)					024 "DIA CIRC UNKNOWN
				0380/0490	LEN=0048 INSTALLED UNKN
					018 "DIA CIRC CONCR
1 0 00175 0 01 0430+62	086454 FT			0380/0025	LEN=0037 INSTALLED 2000
NAZARETH				087121 FT	
UPPER NAZARETH T	0380/0000			5 0380/0000	LENGTH(AH 2167 BK 2874)
					012 "DIA CIRC CONCR
				0370/2814	LEN=0058 INSTALLED UNKN
				0370/1322	024 "DIA CIRC METAL
					LEN=0047 INSTALLED UNKN
				0370/0999	CHRISTIAN SPRINGS RD
					(T503)
	083580 FT			084247 FT	1 0 00175 0 01 0458+95
					ALMS HOUSE RD
					(T510)
GRACEDALE AV				5 0370/0000	LENGTH(AH 2874 BK 1212)
(SR4002 SEG 0010/0000)	0370/0000				
					018 "DIA CIRC CONCR
				0360/0572	LEN=0040 INSTALLED UNKN
				0360/0496	BMSN 48/0248/0360/0469
					1 0 00175 0 01 0466+40

EXTRACT DATE: 12/28/2024 ROADWAY MANAGEMENT SYSTEM PAGE NUMBER: 78
PRINT DATE: 12/30/2024 SLD COUNTY/SR - ANNUAL PRINT COUNTY: NORTHAMPTON

DIR: E TOTAL LEN: 24.558 MI. DIST: 05-5 SR: 248
LEFT MUN: UPPER NAZARETH T RIGHT MUN: UPPER NAZARETH T

082368 FT



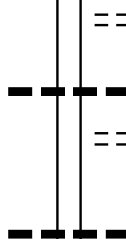
0360/0469
083035 FT

B. MONOCACY
BMSBG 48/0248/0360/0469
1 0 00175 0 01 0471+08
DANIELS RD
(SR0946 SEG 0280/0000)

5 0360/0000
0350/2860

LENGTH(AH 1212 BK 2906)
018 "DIA CIRC CONCR
LEN=0030 INSTALLED UNKN

079462 FT



0350/0932
0350/0163
0350/0147
080129 FT

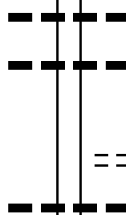
NEW ENGLAND DR
(TWP)
018 "DIA CIRC CONCR
LEN=0045 INSTALLED UNKN
LEHIGH LN
(TWP)
1 0 00175 0 01 0499+97
048"H 60"W CONC STRUCT
LEN=0043 INSTALLED 2000
5 0350/0000 LENGTH(AH 2906 BK 2669)

POE

0340/1645

(APRA) STEEL MGMT SYSTE
ENTR TO STEEL MGMT SYST
(PRDR)

076793 FT



0340/0054
0340/0021
077460 FT
5 0340/0000
0330/2044

018 "DIA CIRC METAL
LEN=0035 INSTALLED UNKN
024 "DIA CIRC METAL
LEN=0049 INSTALLED UNKN
1 0 00175 0 01 0526+44
GUN CLUB RD
(T506)
5 0340/0000 LENGTH(AH 2669 BK 2311)
048"H 72"W CONC STRUCT
LEN=0043 INSTALLED UNKN

PENN ALLEN RD
(T505)

0330/1750

MICHAELS SCHOOL RD
(T512)

0330/1078

EXTRACT DATE: 12/28/2024 ROADWAY MANAGEMENT SYSTEM PAGE NUMBER: 77
PRINT DATE: 12/30/2024 SLD COUNTY/SR - ANNUAL PRINT COUNTY: NORTHAMPTON

DIR: E TOTAL LEN: 24.558 MI. DIST: 05-5 SR: 248
LEFT MUN: UPPER NAZARETH T RIGHT MUN: UPPER NAZARETH T

	074482 FT			075149 FT	1 0 00175 0 01 0549+89
				0330/0000	LENGTH(AH 2311 BK 2957)
				0320/1590	BMS EN 48/0248/0320/1556
					1 0 00175 0 01 0563+76
				0320/1556	E. BR. MONOCACY CREEK
PENN DIXIE RD (T504)	0320/1395	==		0320/1007	01B "DIA CIRC CONCR LEN=0044 INSTALLED UNKN
MAYFAIR PL (BORO)	0320/0137 071525 FT	==		072192 FT	1 0 00175 0 01 0579+47
				NC BATH PK	UPPER NAZARETH
				0320/0000	BATH BOROUGH B LENGTH(AH 2957 BK 2027)
				0310/1942	01B "DIA CIRC CONCR LEN=0051 INSTALLED UNKN
				0310/1593	WOLF ST
CHRISTMAS AV (BORO)	0310/1140	==	==	0310/1140	(BORO) BROAD ST
	069498 FT			070165 FT	1 0 00175 0 01 0599+84
FOUNTAIN ST (BORO)	0300/0897	==		0310/0000	LENGTH(AH 2027 BK 1087)
				0300/0868	WABASH ST (BORO)
				0300/0674	01B "DIA CIRC CONCR LEN=0038 INSTALLED UNKN
				0300/0640	WASHINGTON ST
				0300/0466	(BORO) CRAIG ST
ARCHIE LEIGH ST (BORO)	0300/0333 068411 FT	==		069078 FT	1 0 00175 0 01 0610+75
					WALNUT ST
					(SR0512 SEG 0120/0000)
				0300/0000	LENGTH(AH 1087 BK 1039)
					01B "DIA CIRC CONCR

DIR: E TOTAL LEN: 24.558 MI. DIST: 05-5 SR: 248
LEFT MUN: BATH BOROUGH B RIGHT MUN: BATH BOROUGH B

PAVLOV PL
(BORO)

0290/0873

CHESTNUT ST
(SR0987 SEG 0070/0000)
NORTHAMPTON ST
(BORO)

0290/0736

067372 FT

NORTHAMPTON ST
(BORO)

0280/2277

DIAMOND ST
(BORO)
SIEGFRIED ST
(BORO)

0280/2025

0280/1774

0290/0969 LEN=0026 INSTALLED UNKN
018 "DIA CIRC CONCR
0290/0964 LEN=0026 INSTALLED UNKN

0290/0769 018 "DIA CIRC METAL
LEN=0020 INSTALLED UNKN

NC NORTHAMPTON ST
0290/0736 HELFFERICK ST
0290/0517 (BORO)
MAIN ST
(SR3020 SEG 0010/0000)

NC CHESTNUT ST
UNION ST
(BORO)
0290/0275 018"H 24"W ELLIP CONC
LEN=0030 INSTALLED UNKN
0290/0136 BMSBN 48/0248/0290/0092
0 0 00000 0 00 0000+00

0290/0092 MONOCACY CK.
BMSBG 48/0248/0290/0092
018 "DIA CIR UNKNOWN
0290/0079 LEN=0030 INSTALLED UNKN
068039 FT 1 0 00175 0 01 0620+48

RACE ST
(SR0329 SEG 0140/2971)
5 0290/0000 LENGTH(AH 1039 BK 2563)
018 "DIA CIRC METAL
0280/2467 LEN=0030 INSTALLED UNKN
018 "DIA CIR UNKNOWN
0280/2328 LEN=0029 INSTALLED UNKN

0280/2230 BRIDGE ST
(BORO)

MULBERRY ST
(BORO)
0280/1400 018 "DIA CIRC METAL
0280/1017 LEN=0042 INSTALLED UNKN
018 "DIA CIRC CONCR
0280/0872 LEN=0041 INSTALLED UNKN
018 "DIA CIRC CONCR
0280/0483 LEN=0045 INSTALLED UNKN

EXTRACT DATE: 12/28/2024 ROADWAY MANAGEMENT SYSTEM PAGE NUMBER: 75
PRINT DATE: 12/30/2024 SLD COUNTY/SR - ANNUAL PRINT COUNTY: NORTHAMPTON

DIR: E TOTAL LEN: 24.558 MI. DIST: 05-5 SR: 248
LEFT MUN: BATH BOROUGH B RIGHT MUN: BATH BOROUGH B

		018 "DIA CIRC CONCR
064809 FT	0280/0127	LEN=0049 INSTALLED UNKN
	065476 FT	1 0 00471 0 00 0025+60
	NC MAIN ST	
		SNYDERS CHURCH RD
		(T487)
		BATH BOROUGH
		EAST ALLEN T
	0280/0000	LENGTH(AH 2563 BK 2453)
	0270/2170	018 "DIA CIRC CONCR
		LEN=0036 INSTALLED UNKN
	0270/1750	018 "DIA CIRC CONCR
		LEN=0037 INSTALLED UNKN
	0270/0780	036 "DIA CIRC CONCR
		LEN=0048 INSTALLED UNKN
	0270/0310	018 "DIA CIRC CONCR
		LEN=0052 INSTALLED UNKN
062356 FT	063023 FT	1 0 00471 0 00 0050+05
	0270/0000	LENGTH(AH 2453 BK 2903)
		018 "DIA CIRC CONCR
	0260/2566	LEN=0048 INSTALLED UNKN
		024 "DIA CIRC CONCR
	0260/2187	LEN=0035 INSTALLED UNKN
		018 "DIA CIRC CONCR
	0260/1836	LEN=0037 INSTALLED UNKN
STONE POST RD		
(T489)	0260/1554	
		STONE POST RD
		(T489)
	0260/1538	018 "DIA CIRC CONCR
		LEN=0044 INSTALLED UNKN
	0260/1470	018 "DIA CIRC CONCR
		LEN=0044 INSTALLED UNKN
BEATRICE LN		
(T786)	0260/0529	
	059453 FT	
		060120 FT
		1 0 00471 0 00 0079+25
		AIRPORT RD
		(SR3023 SEG 0050/0770)
	0260/0000	LENGTH(AH 2903 BK 2694)
PENNY DR		
(TWP)	0250/2569	
		018 "DIA CIRC CONCR
	0250/2433	LEN=0033 INSTALLED UNKN
PENNY DR		
(TWP)	0250/2425	
GROUSE DR		
(SR4027 SEG 0010/0000)	0250/2166	
		SHADY LN

EXTRACT DATE: 12/28/2024 ROADWAY MANAGEMENT SYSTEM PAGE NUMBER: 74
PRINT DATE: 12/30/2024 SLD COUNTY/SR - ANNUAL PRINT COUNTY: NORTHAMPTON

DIR: E TOTAL LEN: 24.558 MI. DIST: 05-5 SR: 248
LEFT MUN: EAST ALLEN T RIGHT MUN: EAST ALLEN T

		==	0250/1903 (T775)	
			NC WEST MAIN BL	
			EAST ALLEN	
			0250/1600 MOORE T	
		==		
		---	0250/0354	018 "DIA CIRC CONCR UNKN
		---	0250/0062	LEN=0035 INSTALLED UNKN
056759 FT		---	057426 FT	1 0 00471 0 00 0106+14
			SICKLE RD	
			(T494)	
		==	5 0250/0000	LENGTH(AH 2694 BK 3104)
		---	0240/3104	018 "DIA CIRC CONCR 2000
		---	0240/2698	LEN=0035 INSTALLED UNKN
		---	0240/2435	018 "DIA CIRC CONCR UNKN
		---	0240/1905	LEN=0037 INSTALLED UNKN
		---	0240/1400	024 "DIA CIRC CONCR UNKN
		---		LEN=0049 INSTALLED UNKN
		---		024 "DIA CIRC CONCR UNKN
		---		LEN=0035 INSTALLED UNKN
		==		
		---	0240/0151	024 "DIA CIRC CONCR UNKN
				LEN=0040 INSTALLED UNKN
DANNERSVILLE RD (T473)		==		
			054322 FT	1 0 00471 0 00 0137+00
				DANNERSVILLE RD
				(T473)
		==	5 0240/0000	LENGTH(AH 3104 BK 2201)
		---	0230/1603	018 "DIA CIRC CONCR UNKN
		---	0230/1276	LEN=0034 INSTALLED UNKN
		---	0230/1003	018 "DIA CIRC CONCR UNKN
		---		LEN=0034 INSTALLED UNKN
		---		024 "DIA CIRC CONCR UNKN
		---		LEN=0039 INSTALLED UNKN
		==		
			052121 FT	1 0 00471 0 00 0159+54
			5 0230/0000	LENGTH(AH 2201 BK 2935)
		---	0220/2810	018 "DIA CIRC CONCR UNKN
		---		LEN=0042 INSTALLED UNKN
		---		018 "DIA CIRC CONCR

EXTRACT DATE: 12/28/2024 ROADWAY MANAGEMENT SYSTEM PAGE NUMBER: 73
PRINT DATE: 12/30/2024 SLD COUNTY/SR - ANNUAL PRINT COUNTY: NORTHAMPTON

DIR: E TOTAL LEN: 24.558 MI. DIST: 05-5 SR: 248
LEFT MUN: MOORE T RIGHT MUN: MOORE T

1 0 00471 0 00 0188+60 048519 FT
HOKENDAUQUA DR
(SR4005 SEG 0010/0000) 0220/0000

CIGAR RD
(T566)

0210/0265
046247 FT

043467 FT

--+--	0220/2120	LEN=0032	INSTALLED	UNKN
==	0220/1721	HOOVER AV (T808)		
--+--	0220/0466	018 "DIA	CIRC CONCR	
--+--	0220/0227	LEN=0034	INSTALLED	UNKN
--+--	049186 FT	018 "DIA	CIRC CONCR	
==	0220/0000	LEN=0032	INSTALLED	UNKN
5	0220/0000	LENGTH(AH 2935 BK 2272)		
--+--	0210/1233	018 "DIA	CIRC CONCR	
--+--	0210/0643	LEN=0038	INSTALLED	UNKN
==	046914 FT	018 "DIA	CIRC CONCR	
5	0210/0000	LEN=0049	INSTALLED	UNKN
--+--	0200/2629	1 0 00471 0 00 0211+30		
--+--	0200/2271	ALLEN DR		
--+--	0200/1996	(SR3021 SEG 0070/1325)		
--+--	0200/1759	LENGTH(AH 2272 BK 2780)		
==	0200/1728	018 "DIA	CIRC CONCR	
--+--	0200/1145	024 "DIA	CIRC CONCR	
--+--	0200/0802	LEN=0054	INSTALLED	UNKN
--+--	0200/0625	024 "DIA	CIRC CONCR	
--+--	0200/0291	LEN=0043	INSTALLED	UNKN
--+--	0200/0042	024 "DIA	CIRC CONCR	
--+--	044134 FT	LEN=0030	INSTALLED	2005
5	0200/0000	024 "DIA	CIRC CONCR	
--+--	0200/0042	LEN=0039	INSTALLED	UNKN
--+--	044134 FT	POOL RD		
--+--	0200/0042	(T557)		
--+--	044134 FT	024 "DIA	CIRC CONCR	
--+--	0200/0042	LEN=0052	INSTALLED	UNKN
--+--	044134 FT	018 "DIA	CIRC CONCR	
--+--	0200/0042	LEN=0043	INSTALLED	UNKN
--+--	044134 FT	018 "DIA	CIRC CONCR	
--+--	0200/0042	LEN=0046	INSTALLED	UNKN
--+--	044134 FT	018 "DIA	CIRC CONCR	
--+--	0200/0042	LEN=0044	INSTALLED	UNKN
--+--	044134 FT	018 "DIA	CIRC CONCR	
--+--	0200/0042	LEN=0040	INSTALLED	UNKN
--+--	044134 FT	1 0 00471 0 00 0238+80		
--+--	0200/0042	VILLAGE: BEERSVILLE		
--+--	0200/0042	BEERSVILLE RD		
--+--	0200/0042	(T559)		
5	0200/0000	LENGTH(AH 2780 BK 2029)		

DIR: E TOTAL LEN: 24.558 MI. DIST: 05-5 SR: 248
LEFT MUN: MOORE T RIGHT MUN: MOORE T

VALLEY VIEW DR
(SR4008 SEG 0010/0000) 0190/0734

COTTONWOOD RD
(T474) 0190/0181

LC FOR COTTONWOOD RD
(CONN) 0190/0043
041438 FT

CREEK RD
(T561) 0180/0391

1 0 00471 0 00 0276+24 039706 FT
KRATLER RD
(T771) 0180/0000

037533 FT

0190/1683 BMS EN 48/0248/0190/1647
0 0 00000 0 00 0000+00
TRI. TOHOKENDAUQUA CREE
0190/1648 BMSBG 48/0248/0190/1647
POOL RD
0190/1121 (T557)

HOKENDAUQUA CREEK
STRUCTURE LENGTH 32 FT
0190/0666 BMSID 48/0248/0190/0665

024 "DIA CIRC CONCR
0190/0105 LEN=0037 INSTALLED UNKN

042105 FT 1 0 00471 0 00 0259+03
VILLAGE: PETERSVILLE
NC PHEASANT DR

0190/0000 LENGTH(AH 2029 BK 1732)
018 "DIA CIRC CONCR
0180/1426 LEN=0055 INSTALLED UNKN
POPULAR DR

0180/1222 (T474)
018 "DIA CIRC CONCR
0180/0713 LEN=0074 INSTALLED UNKN

TR. INDIAN CK
STRUCTURE LENGTH 9 FT
0180/0344 BMSID 48/0248/0180/0344
POPULAR DR
(T635)

0180/0000 LENGTH(AH 1732 BK 2173)

018 "DIA CIRC CONCR
LEN=0039 INSTALLED UNKN
024 "DIA CIRC CONCR
0170/0460 LEN=0047 INSTALLED UNKN
018 "DIA CIRC CONCR
0170/0270 LEN=0043 INSTALLED UNKN
038200 FT 1 0 00471 0 00 0298+35
RHODODENDRON DR

EXTRACT DATE: 12/28/2024 ROADWAY MANAGEMENT SYSTEM PAGE NUMBER: 71
PRINT DATE: 12/30/2024 SLD COUNTY/SR - ANNUAL PRINT COUNTY: NORTHAMPTON

DIR: E TOTAL LEN: 24.558 MI. DIST: 05-5 SR: 248
LEFT MUN: LEHIGH T RIGHT MUN: LEHIGH T

BO RD
(T767)

0160/1338

MAGNOLIA DR
(T635)

0160/0270

























035582 FT

032948 FT

==
S 0170/0000 (T770)
LENGTH(AH 2173 BK 1951)
018 "DIA CIRC CONCR
0160/1858 LEN=0043 INSTALLED UNKN
018 "DIA CIRC CONCR
0160/1549 LEN=0040 INSTALLED UNKN
018 "DIA CIRC CONCR
0160/0661 LEN=0040 INSTALLED UNKN
018 "DIA CIRC CONCR
0160/0020 LEN=0043 INSTALLED 2000
036249 FT 1 0 00471 0 00 0317+58
GRANGER RD
(T468)
S 0160/0000 LENGTH(AH 1951 BK 2634)
024 "DIA CIRC CONCR
0150/2093 LEN=0046 INSTALLED UNKN
018 "DIA CIRC CONCR
0150/1978 LEN=0045 INSTALLED UNKN
036 "DIA CIRC METAL
0150/1253 LEN=0043 INSTALLED UNKN
018 "DIA CIRC CONCR
0150/0994 LEN=0041 INSTALLED UNKN
018 "DIA CIRC CONCR
0150/0554 LEN=0042 INSTALLED UNKN
036"H 60"W CONC STRUCT
0150/0110 LEN=0035 INSTALLED UNKN
033615 FT 1 0 00471 0 00 0343+85
WALNUT DR
(SR4003 SEG 0110/0000)
S 0150/0000 LENGTH(AH 2634 BK 1918)
012 "DIA CIRC CONCR
0140/1760 LEN=0037 INSTALLED 2000
024 "DIA CIRC CONCR
0140/1313 LEN=0043 INSTALLED UNKN
036"H 72"W CONC STRUCT
0140/0907 LEN=0034 INSTALLED UNKN
012 "DIA CIRC CONCR
0140/0760 LEN=0070 INSTALLED UNKN
CINCHONA RD
(T755)
0140/0561 BMS EN 48/0248/0140/0220
0140/0300 1 0 00471 0 00 0360+23
INDIAN CREEK

EXTRACT DATE: 12/28/2024 ROADWAY MANAGEMENT SYSTEM PAGE NUMBER: 70
PRINT DATE: 12/30/2024 SLD COUNTY/SR - ANNUAL PRINT COUNTY: NORTHAMPTON

DIR: E TOTAL LEN: 24.558 MI. DIST: 05-5 SR: 248
LEFT MUN: LEHIGH T RIGHT MUN: LEHIGH T

	031030 FT		0140/0220 BMSBG 48/0248/0140/0220 031697 FT 1 0 00471 0 00 0363+15 VILLAGE: PENNSVILLE INDIAN TRAIL RD (T811)
			S 0140/0000 LENGTH(AH 1918 BK 2725)
			0130/1338 BMSBG 48/0248/0130/1322 1 0 00471 0 00 0377+00 TR. INDIAN CK
			0130/1322 BMSBG 48/0248/0130/1322 024 "DIA CIRC CONCR
			0130/0976 LEN=0041 INSTALLED UNKN
			0130/0688 018 "DIA CIRC CONCR
			LEN=0035 INSTALLED UNKN
			0130/0450 018 "DIA CIRC CONCR
	028305 FT		LEN=0033 INSTALLED UNKN
			028972 FT 1 0 00471 0 00 0389+65 S 0130/0000 LENGTH(AH 2725 BK 2909) TR. INDIAN CK
			STRUCTURE LENGTH 12 FT 0120/2631 BMSID 48/0248/0120/2671
			TR. INDIAN CK STRUCTURE LENGTH 9 FT
HICKORY RD (T642)			0120/1935 BMSID 48/0248/0120/1935 LOCUST DR
	0120/1765		(T633) 0120/1765 018 "DIA CIRC CONCR
			LEN=0041 INSTALLED UNKN
			0120/1698 018 "DIA CIRC CONCR
			LEN=0037 INSTALLED UNKN
RECKER DR (T641)			0120/1347 018 "DIA CIRC CONCR
	0120/1153		LEN=0037 INSTALLED 2000
			0120/0865 018 "DIA CIRC CONCR
	025396 FT		LEN=0037 INSTALLED 2000
			026063 FT 1 0 00471 0 00 0420+05 S 0120/0000 LENGTH(AH 2909 BK 2715) 018 "DIA CIRC CONCR
			0110/2439 LEN=0041 INSTALLED UNKN
SYCAMORE DR (T635)			0110/1970
	0110/1118		CHERRY RD (T635)

DIR: E TOTAL LEN: 24.558 MI. DIST: 05-5 SR: 248
LEFT MUN: LEHIGH T RIGHT MUN: LEHIGH T

022681 FT

023348 FT

1 0 00471 0 00 0446+62
BLUE MOUNTAIN DR
(SR4001 SEG 0060/0000)

5 0110/0000 LENGTH(AH 2715 BK 3841)
024 "DIA CIRC CONCR
0100/3633 LEN=0038 INSTALLED UNKN
018 "DIA CIRC CONCR
0100/3369 LEN=0039 INSTALLED UNKN
018 "DIA CIRC CONCR
0100/3184 LEN=0039 INSTALLED UNKN
018 "DIA CIRC CONCR
0100/2741 LEN=0057 INSTALLED UNKN
HAWTHORN RD
0100/2720 (T713)
018 "DIA CIRC CONCR
0100/2318 LEN=0043 INSTALLED UNKN
012 "DIA CIRC CONCR
0100/1880 LEN=0048 INSTALLED UNKN
024 "DIA CIRC METAL
0100/1250 LEN=0042 INSTALLED UNKN
018 "DIA CIRC CONCR
0100/1020 LEN=0037 INSTALLED UNKN
HAWTHORN RD
0100/0954 (T713)
018 "DIA CIRC CONCR
0100/0550 LEN=0037 INSTALLED UNKN

CASHEW DR
(T541)

0100/0376

018840 FT

0100/0061 018 "DIA CIRC CONCR
019507 FT LEN=0038 INSTALLED UNKN
1 0 00471 0 00 0484+85
VILLAGE: CHERRYVILLE
MAPLE DR
(SR4020 SEG 0040/2041)
5 0100/0000 LENGTH(AH 3841 BK 2565)
018 "DIA CIRC CONCR
0090/2297 LEN=0063 INSTALLED UNKN
018 "DIA CIRC CONCR
0090/2057 LEN=0040 INSTALLED UNKN
018 "DIA CIRC METAL
0090/1807 LEN=0050 INSTALLED UNKN
0090/1462 BMSSEN 48/0248/0090/1450
0 0 00000 0 00 0000+00
TR. BERTSCH
0090/1450 BMSBG 48/0248/0090/1450
MUNICIPAL RD
0090/1395 (T556)
0090/0959 BMSSEN 48/0248/0090/0947

MUNICIPAL RD
(T556)

0090/1395

EXTRACT DATE: 12/28/2024 ROADWAY MANAGEMENT SYSTEM PAGE NUMBER: 68
PRINT DATE: 12/30/2024 SLD COUNTY/SR - ANNUAL PRINT COUNTY: NORTHAMPTON

DIR: E TOTAL LEN: 24.558 MI. DIST: 05-5 SR: 248
LEFT MUN: LEHIGH T RIGHT MUN: LEHIGH T

			1 0 00471 0 00 0501+46	
			TR. BERTSCH	
		0090/0947	BMSBG 48/0248/0090/0947	
			018 "DIA CIRC METAL	
		0090/0574	LEN=0014 INSTALLED UNKN	
			018 "DIA CIRC CONCR	
		0090/0267	LEN=0099 INSTALLED UNKN	
			018 "DIA CIRC CONCR	
		0090/0228	LEN=0099 INSTALLED UNKN	
016275 FT		016942 FT	1 0 00471 0 00 0512+00	
			EVERGREEN RD	
			(T532)	
		0090/0000	LENGTH(AH 2565 BK 2070)	
			018 "DIA CIRC CONCR	
		0080/1941	LEN=0037 INSTALLED UNKN	
			CREEK RD	
		0080/1893	(T781)	
			018 "DIA CIRC CONCR	
		0080/1551	LEN=0035 INSTALLED UNKN	
1 0 00471 0 00 0531+28 014205 FT		014872 FT		
CEDAR DR				
(T511)				
		0080/0000	LENGTH(AH 2070 BK 2807)	
			BMSSEN 48/0248/0070/2252	
			1 0 00471 0 00 0537+16	
			BERTSCH CK.	
		0070/2252	BMSBG 48/0248/0070/2252	
			018 "DIA CIRC CONCR	
		0070/1740	LEN=0122 INSTALLED UNKN	
			018 "DIA CIRC CONCR	
		0070/1418	LEN=0037 INSTALLED UNKN	
			ASPEN DR	
		0070/0929	(T545)	
			018 "DIA CAST IRON	
		0070/0840	LEN=0042 INSTALLED UNKN	
			018 "DIA CIRC CONCR	
		0070/0400	LEN=0040 INSTALLED UNKN	
011398 FT		012065 FT	1 0 00471 0 00 0559+67	
			(APRA) LIVENGOOD EXCAVA	
			MOUNTAIN VIEW DR	
			(TWP)	
MOUNTAIN VIEW DR		0070/0000	LENGTH(AH 2807 BK 2820)	
(SR0946 SEG 0010/0000)			018 "DIA CIRC CONCR	
		0060/2197	LEN=0061 INSTALLED UNKN	
			(APRA) LIVENGOOD EXCAVA	

DIR: E TOTAL LEN: 24.558 MI.
LEFT MUN: LEHIGH T

DIST: 05-5 SR: 248
RIGHT MUN: LEHIGH T

0050/0294

1 0 00471 0 00 0620+29 005906 FT
CYPRESS DR
(T754) 0050/000

1 0 00471 0 00 0637+97 003534 FT
TIMBERLINE RD
(T814) 0040/0000

LINE	STATION	DESCRIPTION	TYPE	LENGTH	DATE	TIME	REMARKS
0060	2000	POPLAR DR	(T763)				
0060	1603	018 " DIA CIRC CONCR	LEN=0044	INSTALLED	UNKN		
0060	1376	SOUTH CYPRESS DR	(T754)				
0060	0878	018 " DIA CIRC CONCR	LEN=0075	INSTALLED	UNKN		
0060	0238	018 " DIA CIRC CONCR	LEN=0035	INSTALLED	2000		
0092	45	1 0 0047 1 0 00 0589+76					
0060	0000	VILLAGE: BERLINSVILLE	LENGTH(AH 2820 BK 2672)				
0050	2670	018 " DIA CIRC CONCR	LEN=0035	INSTALLED	2000		
0050	1929	TR. LEHIGH RV	STRUCTURE LENGTH 12 FT				
0050	1155	BMSID 48/0248/0050/1929					
0050	0327	018 " DIA CIRC CONCR	LEN=0051	INSTALLED	UNKN		
0050	0280	CYPRESS DR	(T754)				
0065	73						
0050	0000	LENGTH(AH 2672 BK 2372)					
0040	1182	018 " DIA CIRC CONCR	LEN=0071	INSTALLED	UNKN		
0040	1047	048 " H 72 " W ELLIP CONC	LEN=0074	INSTALLED	UNKN		
0040	0878	036 " DIA CIRC CONCR	LEN=0056	INSTALLED	UNKN		
0040	0742	018 " DIA CIRC CONCR	LEN=0043	INSTALLED	UNKN		
0040	0020	018 " DIA CIRC CONCR	LEN=0035	INSTALLED	2000		
0042	01						
0040	0000	LENGTH(AH 2372 BK 1831)	012 " DIA CIRC CONCR				

EXTRACT DATE: 12/28/2024 ROADWAY MANAGEMENT SYSTEM PAGE NUMBER: 66
PRINT DATE: 12/30/2024 SLD COUNTY/SR - ANNUAL PRINT COUNTY: NORTHAMPTON

DIR: E TOTAL LEN: 24.558 MI. DIST: 05-5 SR: 248
LEFT MUN: LEHIGH T RIGHT MUN: LEHIGH T

001703 FT

0 0 00000 0 00 0000+00 000822 FT
SR 0873 SH
(SR0873 SEG 0011/0162)
(SR0873 SEG 0010/0162)

LENGTH(AH 0881 BK 0822) 0021/0000

018"H 00"W **UNKNOWN**
LEN=0099 INSTALLED UNKN 0011/0472

018"H 00"W **UNKNOWN**
LEN=0099 INSTALLED UNKN 0011/0149

1 0 00163 0 00 0019+84 000000 FT
NC LEHIGH DR
SR 0248 SH INTER-BK
(SR0248 SEG 0131/3085)
MFC BEGIN = B

LENGTH(AH 0822 BK 0000) 0011/0000

0030/1749 LEN=0050 INSTALLED UNKN
018"DIA CIRC CONCR UNKN
0030/1469 LEN=0054 INSTALLED UNKN
018"DIA CIRC CONCR UNKN
0030/1171 LEN=0052 INSTALLED UNKN
018"DIA CIRC METAL UNKN
0030/0697 LEN=0055 INSTALLED UNKN
018"DIA CIRC CONCR UNKN
0030/0427 LEN=0055 INSTALLED UNKN
018"DIA CIRC CONCR UNKN
0030/0262 LEN=0052 INSTALLED UNKN
002370 FT 1 0 00471 0 00 0658+34
RIVERVIEW AV
(SR0145 SEG 0140/1974)

0030/0000 MFC BEGIN = B
LENGTH(AH 1831 BK 0881)

0020/0282 018"H 00"W **UNKNOWN**
LEN=0099 INSTALLED UNKN
FROM 0873/0010 SH
(CONN)
0020/0084 018"H 00"W **UNKNOWN**
LEN=0099 INSTALLED UNKN
1 0 00175 7 00 0106+91
SR 0873 SH
(SR0873 SEG 0011/0162)
(SR0873 SEG 0010/0162)

0020/0000 LENGTH(AH 0881 BK 1489)
TO 0873/0011 SH
(CONN)
0010/1309 018"H 00"W **UNKNOWN**
LEN=0025 INSTALLED UNKN
0010/1076

0010/0402 018"H 00"W **UNKNOWN**
LEN=0025 INSTALLED UNKN
0010/0182 018"H 00"W **UNKNOWN**
LEN=0025 INSTALLED UNKN

000000 FT 1 0 00163 0 00 0019+84
NC LEHIGH DR
INTER-BK (SR0248 SEG 0130/2377)
MFC BEGIN = B
BK-CARBON (13)

0010/0000 LENGTH(AH 1489 BK 0000)

EXTRACT DATE: 12/28/2024 ROADWAY MANAGEMENT SYSTEM PAGE NUMBER: 65
PRINT DATE: 12/30/2024 SLD COUNTY/SR - ANNUAL PRINT COUNTY: NORTHAMPTON

DIR: N TOTAL LEN: 22.161 MI. DIST: 05-5 SR: 191
LEFT MUN: UPPER MT BETHEL T RIGHT MUN: UPPER MT BETHEL T

117010 FT

117010 FT AH-MONROE (45)
INTER-AHD MOUNTAIN RD
0490/2797 (SR0191 SEG 0010/0000)
018 "DIA CIRC CONCR
0490/2695 LEN=0099 INSTALLED UNKN

018 "DIA CIRC CONCR
0490/2025 LEN=0047 INSTALLED UNKN
018 "DIA CIRC CONCR
0490/1559 LEN=0051 INSTALLED UNKN
018 "DIA CIRC CONCR
0490/1301 LEN=0081 INSTALLED UNKN
FOX GAP RD

0490/0908 (T743)
018 "DIA CIRC CONCR
0490/0340 LEN=0051 INSTALLED UNKN
018 "DIA CIRC CONCR
0490/0075 LEN=0062 INSTALLED UNKN

114213 FT

114213 FT
5 0490/0000 2 0 48064 0 00 0124+22
LENGTH(AH 2797 BK 2386)
018 "DIA CIRC CONCR
0480/2164 LEN=0077 INSTALLED UNKN

018 "DIA CIRC CONCR
0480/0566 LEN=0040 INSTALLED UNKN
018 "DIA CIRC CONCR
0480/0264 LEN=0059 INSTALLED UNKN
111827 FT 2 0 48064 0 00 0100+05

111827 FT

018 "DIA CIRC CONCR
5 0480/0000 LEN=0077 INSTALLED UNKN
LENGTH(AH 2386 BK 2627)
018 "DIA CIRC CONCR
0470/2599 LEN=0064 INSTALLED UNKN

EXTRACT DATE: 12/28/2024 ROADWAY MANAGEMENT SYSTEM PAGE NUMBER: 64
PRINT DATE: 12/30/2024 SLD COUNTY/SR - ANNUAL PRINT COUNTY: NORTHAMPTON

DIR: N TOTAL LEN: 22.161 MI. DIST: 05-5 SR: 191
LEFT MUN: UPPER MT BETHEL T RIGHT MUN: UPPER MT BETHEL T

POLLY ACRES DR
(PRDR)

109200 FT

0460/1102

106702 FT

104233 FT

0470/1632 018 "DIA CIRC CONCR
LEN=0052 INSTALLED UNKN

0470/0601 018 "DIA CIRC CONCR
LEN=0072 INSTALLED UNKN

0470/0299 018 "DIA CIRC CONCR
LEN=0071 INSTALLED UNKN

109200 FT 2 0 48064 0 00 0073+78
5 0470/0000 LENGTH(AH 2627 BK 2498)

0460/2339 018 "DIA CIRC CONCR
LEN=0074 INSTALLED UNKN

0460/2041 018 "DIA CIRC CONCR
LEN=0084 INSTALLED UNKN

0460/1673 018 "DIA CIRC CONCR
LEN=0052 INSTALLED UNKN

0460/1380 018 "DIA CIRC CONCR
LEN=0051 INSTALLED UNKN

==

0460/0309 018 "DIA CIRC CONCR
LEN=0041 INSTALLED UNKN

106702 FT 2 0 48064 0 00 0050+08
5 0460/0000 LENGTH(AH 2498 BK 2469)

0450/2016 018 "DIA CIRC CONCR
LEN=0062 INSTALLED UNKN

0450/1836 018 "DIA CIRC CONCR
LEN=0044 INSTALLED UNKN

0450/0720 024 "DIA CIRC CONCR
LEN=0067 INSTALLED UNKN

0450/0544 018 "DIA CIRC CONCR
LEN=0062 INSTALLED UNKN

0450/0025 018 "DIA CIRC CONCR
LEN=0058 INSTALLED UNKN

104233 FT 2 0 48064 0 00 0025+39
NC SR 0191 SH
5 0450/0000 LENGTH(AH 2469 BK 2544)

W.FK MARTINS
STRUCTURE LENGTH 17 FT
BMSID 48/0191/0440/1913

0440/1913

EXTRACT DATE: 12/28/2024 ROADWAY MANAGEMENT SYSTEM PAGE NUMBER: 63
PRINT DATE: 12/30/2024 SLD COUNTY/SR - ANNUAL PRINT COUNTY: NORTHAMPTON

DIR: N TOTAL LEN: 22.161 MI. DIST: 05-5 SR: 191
LEFT MUN: UPPER MT BETHEL T RIGHT MUN: UPPER MT BETHEL T

	101689 FT		101689 FT	2 0 48064 0 00 0000+00
				LAKE MINSI DR
				(SR1020 SEG 0070/0000)
BANGOR RD			NC VA	ALLEY VIEW DR
(SR1020 SEG 0070/0000)	0440/0000	==	5 0440/0000	LENGTH(AH 2544 BK 1824)
		---		036 "DIA CIRC CONCR
		---	0430/1681	LEN=0068 INSTALLED UNKN
		---		018 "DIA CIRC CONCR
		---	0430/1447	LEN=0061 INSTALLED UNKN
		---		018 "DIA CIRC CONCR
		---	0430/1105	LEN=0075 INSTALLED UNKN
				018 "DIA CIRC METAL
		---	0430/0021	LEN=0070 INSTALLED UNKN
	099865 FT		099865 FT	2 0 48035 0 01 0529+35
			NC SR	0191 SH
		---	5 0430/0000	LENGTH(AH 1824 BK 3531)
		---		018 "DIA CIRC CONCR
		---	0420/3275	LEN=0100 INSTALLED UNKN
				018 "DIA CIRC CONCR
		---	0420/1370	LEN=0050 INSTALLED UNKN
SHOOKTOWN RD		==		UPPER MT BETHEL
(TWP)	0420/1186	---	0420/1171	WASHINGTON T
		---		018 "DIA CIRC CONCR
		---	0420/0905	LEN=0044 INSTALLED UNKN
		---		018 "DIA CIRC CONCR
		---	0420/0432	LEN=0045 INSTALLED UNKN
		---		018 "DIA CIRC METAL
		---	0420/0091	LEN=0058 INSTALLED UNKN
		==		FOX GAP AV
		---	0420/0065	(T725)
2 0 48035 0 01 0494+22 096334 FT			096334 FT	
NORTH ST		==		LENGTH(AH 3531 BK 2372)
(SR1022 SEG 0010/3292)	0420/0000	---	5 0420/0000	BMS EN 48/0191/0410/2000
		---		2 0 48035 0 00 0492+13
		---		TR. MARTINS
		---	0410/2000	BMS BG 48/0191/0410/2000
		---		036 "DIA CIRC CONCR
		---	0410/1912	LEN=0051 INSTALLED UNKN
		---		018 "DIA CIRC METAL
		---	0410/1811	LEN=0022 INSTALLED UNKN

EXTRACT DATE: 12/28/2024 ROADWAY MANAGEMENT SYSTEM PAGE NUMBER: 62
PRINT DATE: 12/30/2024 SLD COUNTY/SR - ANNUAL PRINT COUNTY: NORTHAMPTON

DIR: N TOTAL LEN: 22.161 MI. DIST: 05-5 SR: 191
LEFT MUN: WASHINGTON T RIGHT MUN: WASHINGTON T

CLAY ST
(BORO)
LC FOR CLAY ST
(CONN)

093962 FT
0410/0000
0400/2242

2 0 48035 0 00 0448+37 091562 FT
FOURTH ST
(BORO) 0400/0000

		WEBSTER ST
		(TWP)
		WASHINGTON
	0410/1804	ROSETO B
		024 "DIA CIRC CONCR
	0410/1483	LEN=0025 INSTALLED UNKN
		WASHINGTON ST
	0410/1464	(BORO)
		018 "DIA CIRC CONCR
	0410/1122	LEN=0022 INSTALLED UNKN
		018 "DIA CIRC CONCR
	0410/1087	LEN=0025 INSTALLED UNKN
		JEWEL ST
	0410/1062	(BORO)
		COLUMBUS AV
		(BORO)
	0410/0729	018 "DIA CIRC CONCR
	0410/0610	LEN=0022 INSTALLED UNKN
		018 "DIA CIRC METAL
	0410/0441	LEN=0099 INSTALLED UNKN
		FERN ST
	0410/0398	(BORO)
		FRANKLIN ST
	0410/0068	(BORO)
	093962 FT	2 0 48035 0 00 0471+74
		NC ROSETO AV
	0410/0000	LENGTH(AH 2372 BK 2400)
		ROSETO
	0400/1463	BANGOR BOROUGH B
		018 "DIA CIRC CONCR
	0400/1247	LEN=0064 INSTALLED UNKN
		018 "DIA CIRC CONCR
	0400/0950	LEN=0063 INSTALLED UNKN
		018 "DIA CIRC CONCR
	0400/0656	LEN=0076 INSTALLED UNKN
		018 "DIA CIRC CONCR
	0400/0076	LEN=0069 INSTALLED UNKN
	091562 FT	
	0400/0000	LENGTH(AH 2400 BK 1603)
		018 "DIA CIRC CONCR
	0390/1373	LEN=0061 INSTALLED UNKN
		018 "DIA CIRC CONCR
	0390/1079	LEN=0061 INSTALLED UNKN
		024 "DIA CIRC CONCR

EXTRACT DATE: 12/28/2024 ROADWAY MANAGEMENT SYSTEM PAGE NUMBER: 61
PRINT DATE: 12/30/2024 SLD COUNTY/SR - ANNUAL PRINT COUNTY: NORTHAMPTON

DIR: N TOTAL LEN: 22.161 MI.
LEFT MUN: BANGOR BOROUGH B

DIST: 05-5 SR: 191
RIGHT MUN: BANGOR BOROUGH B

2 0 48035 0 00 0431+35 089959 FT
PENNSYLVANIA AV
(BORO)
UNNAMED AL
(BORO)
BANGOR ST
(BORO)

0390/0000

0380/1127

0380/0950

088670 FT

BROADWAY ST
(SR1016 SEG 0130/0926) 0380/0000

WALNUT ST
(BORO) 0370/1469

JONES AV
(BORO) 0370/0944

CHURCH ST
(BORO) 0370/0576

086487 FT

0390/0452	LEN=0074	INSTALLED UNKN
0390/0010	048 "DIA CIRC CONCR	
089959 FT	LEN=0037	INSTALLED UNKN
	PENNSYLVANIA AV	
0390/0000	(SR1033 SEG 0010/0000)	
0390/0000	LENGTH(AH 1603 BK 1289)	
0380/0543	MUNICIPAL DR	
	(BORO)	
	MARKET ST	
	(SR0512 SEG 0440/1063)	
0380/0402	2 0 48035 0 00 0418+44	
088670 FT	1ST ST	
NC N	BROADWAY ST	
	(BORO)	
0380/0000	LENGTH(AH 1289 BK 2183)	
0370/1834	CHESTNUT ST	
	(BORO)	
0370/0669	024 "DIA CIRC CONCR	
	LEN=0028	INSTALLED UNKN
0370/0030	018 "DIA CIRC CONCR	
086487 FT	LEN=0030	INSTALLED UNKN
	2 0 48036 0 00 0374+80	
	MESSINGER ST	
0370/0000	(SR1018 SEG 0010/0000)	
	LENGTH(AH 2183 BK 2165)	
0360/2164	018 "DIA CIRC CONCR	
	LEN=0026	INSTALLED UNKN
0360/2158	018 "DIA CIRC CONCR	
	LEN=0099	INSTALLED UNKN
0360/2126	018 "DIA CIRC CONCR	
	LEN=0030	INSTALLED UNKN
0360/1871	018 "DIA CIRC CONCR	
	LEN=0030	INSTALLED UNKN
0360/1816	018 "DIA CIRC CONCR	
	LEN=0030	INSTALLED UNKN
0360/1750	018 "DIA CIRC CONCR	
	LEN=0035	INSTALLED UNKN

EXTRACT DATE: 12/28/2024 ROADWAY MANAGEMENT SYSTEM PAGE NUMBER: 60
PRINT DATE: 12/30/2024 SLD COUNTY/SR - ANNUAL PRINT COUNTY: NORTHAMPTON

DIR: N TOTAL LEN: 22.161 MI.
LEFT MUN: BANGOR BOROUGH B

DIST: 05-5 SR: 191
RIGHT MUN: BANGOR BOROUGH B

		0360/1238	018 "DIA CIRC METAL LEN=0050 INSTALLED UNKN
		0360/0918	018 "DIA CIRC CONCR LEN=0050 INSTALLED UNKN
		0360/0489	018 "DIA CIRC CONCR LEN=0051 INSTALLED UNKN
084322 FT		084322 FT	2 0 48035 0 00 0396+83 NC S 1ST ST BANGOR BOROUGH WASHINGTON T
		5 0360/0000	LENGTH(AH 2165 BK 2190) 024 "DIA CIRC METAL
		0350/2064	LEN=0058 INSTALLED UNKN
		0350/1817	018 "DIA CIRC CONCR LEN=0031 INSTALLED UNKN
STILES RD (T718)	0350/1497	==	NC SR 0191 SH
		0350/0760	018 "DIA CIRC CONCR LEN=0032 INSTALLED UNKN
		0350/0070	018 "DIA CIRC CONCR LEN=0035 INSTALLED UNKN
2 0 48035 0 00 0374+93 082132 FT OAK RD (T713)	0350/0000	==	5 0350/0000 LENGTH(AH 2190 BK 2137) 012 "DIA CIRC CONCR LEN=0099 INSTALLED UNKN
		0340/1721	018 "DIA CIRC CONCR LEN=0085 INSTALLED UNKN
		0340/1720	018 "DIA CIRC CONCR LEN=0030 INSTALLED UNKN
		0340/1403	018 "DIA CIRC CONCR LEN=0048 INSTALLED UNKN
		0340/0542	018 "DIA CIRC CONCR LEN=0048 INSTALLED UNKN
2 0 48035 0 00 0353+22 079995 FT SCHOOL RD (T748) MIDWAY TE (T747)	0340/0000	==	5 0340/0000 LENGTH(AH 2137 BK 2717) FLICKSVILLE RD
	0330/2154	==	0330/2154 (T708)
		==	FLICKSVILLE RD (T708)
PLUSH ST (T722)	0330/1318	==	NC WASHINGTON BL
			0330/1142 BMS EN 48/0191/0330/1128 2 0 48035 0 00 0326+64 048"H 72"W CONC STRUCT LEN=0030 INSTALLED UNKN TRIB TO WALTZ CREEK

EXTRACT DATE: 12/28/2024 ROADWAY MANAGEMENT SYSTEM PAGE NUMBER: 59
PRINT DATE: 12/30/2024 SLD COUNTY/SR - ANNUAL PRINT COUNTY: NORTHAMPTON

DIR: N TOTAL LEN: 22.161 MI. DIST: 05-5 SR: 191
LEFT MUN: WASHINGTON T RIGHT MUN: WASHINGTON T

MOLLASES RD
(T696)
O W RD
(T681)

077278 FT

0330/0000

0320/2334

MILL RD
(SR1014 SEG 0050/3263) 0320/2122

074825 FT

072601 FT

	0330/1128	BMSBG 48/0191/0330/1128
		018 "DIA CIRC CONCR
	0330/0418	LEN=0033 INSTALLED UNKN
	077278 FT	2 0 48035 0 00 0326+64
	5 0330/0000	VILLAGE: MEYERSCROSSING
		LENGTH(AH 2717 BK 2453)
	0320/2281	BMSBN 48/0191/0320/2239
		2 0 48035 0 00 0324+22
	0320/2239	WALTZ CREEK
		BMSBG 48/0191/0320/2239
	0320/2040	036"H 72"W ELLIP CONC
		LEN=0080 INSTALLED UNKN
	0320/1900	ACKERMANVILLE RD
		(T680)
	0320/1634	018 "DIA CIRC CONCR
		LEN=0099 INSTALLED UNKN
	0320/1150	018 "DIA CIRC CONCR
		LEN=0033 INSTALLED UNKN
	0320/0410	018 "DIA CIRC CONCR
	074825 FT	LEN=0035 INSTALLED UNKN
	5 0320/0000	2 0 48035 0 00 0301+42
		LENGTH(AH 2453 BK 2224)
	0310/2200	024 "DIA CIRC CONCR
		LEN=0035 INSTALLED UNKN
	0310/1723	018 "DIA CIRC CONCR
		LEN=0035 INSTALLED UNKN
	0310/1317	018 "DIA CIRC CONCR
		LEN=0030 INSTALLED UNKN
	072601 FT	2 0 48035 0 00 0275+13
		018 "DIA CIRC CONCR
	5 0310/0000	LEN=0035 INSTALLED UNKN
		LENGTH(AH 2224 BK 2533)
	0300/1730	018 "DIA CIRC CONCR
		LEN=0038 INSTALLED UNKN
	0300/1416	018 "DIA CIRC CONCR
		LEN=0044 INSTALLED UNKN
	0300/0443	WASHINGTON
		PLAINFIELD T

EXTRACT DATE: 12/28/2024 ROADWAY MANAGEMENT SYSTEM PAGE NUMBER: 58
PRINT DATE: 12/30/2024 SLD COUNTY/SR - ANNUAL PRINT COUNTY: NORTHAMPTON

DIR: N TOTAL LEN: 22.161 MI. DIST: 05-5 SR: 191
LEFT MUN: WASHINGTON T RIGHT MUN: WASHINGTON T

		0300/0267	060 "DIA CIRC METAL LEN=0043 INSTALLED UNKN FRANKLIN HILL RD
		0300/0088	(SR1013 SEG 0080/1497)
070068 FT		070068 FT	2 0 48035 0 00 0253+92
		NC SR 0191 SH	
		5 0300/0000	LENGTH(AH 2533 BK 2725)
		0290/1953	048"H 48"W CONC STRUCT LEN=0034 INSTALLED UNKN
		0290/0864	018 "DIA CIRC CONCR LEN=0037 INSTALLED UNKN
		0290/0374	018 "DIA CIRC CONCR LEN=0037 INSTALLED UNKN
2 0 48035 0 00 0226+72 067343 FT		067343 FT	
PEN ARGYL RD			
(SR1011 SEG 0010/0000)		5 0290/0000	LENGTH(AH 2725 BK 2497)
		0280/2400	018 "DIA CIRC CONCR LEN=0038 INSTALLED UNKN
		0280/1710	018 "DIA CIRC CONCR LEN=0036 INSTALLED UNKN
		0280/1350	018 "DIA CIRC CONCR LEN=0037 INSTALLED UNKN
		0280/0030	018 "DIA CIRC CONCR LEN=0035 INSTALLED UNKN
064846 FT		064846 FT	2 0 48035 0 00 0201+93
			MUD RUN RD
			(T660)
		5 0280/0000	LENGTH(AH 2497 BK 2687)
		0270/2483	018 "DIA CIRC CONCR LEN=0033 INSTALLED UNKN
		0270/1037	KESSLERVILLE RD (SR1009 SEG 0130/3731)
		0270/0362	018 "DIA CIRC CONCR LEN=0090 INSTALLED 1997
062159 FT		062159 FT	2 0 48035 0 00 0171+75
		5 0270/0000	LENGTH(AH 2687 BK 2467)
			012 "DIA CIRC CONCR
		0260/1924	LEN=0032 INSTALLED UNKN

EXTRACT DATE: 12/28/2024 ROADWAY MANAGEMENT SYSTEM PAGE NUMBER: 57
PRINT DATE: 12/30/2024 SLD COUNTY/SR - ANNUAL PRINT COUNTY: NORTHAMPTON

DIR: N TOTAL LEN: 22.161 MI. DIST: 05-5 SR: 191
LEFT MUN: PLAINFIELD T RIGHT MUN: PLAINFIELD T

			012 " DIA CIRC METAL
	--	0260/1624	LEN=0032 INSTALLED UNKN
			GAP VIEW RD
	==	0260/1497	(T625)
	--	0260/1188	012 " DIA CIRC CONCR
			LEN=0035 INSTALLED UNKN
	--	0260/0612	018 " DIA CIRC CONCR
			LEN=0035 INSTALLED UNKN
	--	0260/0066	018 " DIA CIRC CONCR
059692 FT			LEN=0031 INSTALLED UNKN
		059692 FT	2 0 48035 0 00 0147+08
	S	0260/0000	LENGTH(AH 2467 BK 2513)
	--	0250/2280	018 " DIA CIRC CONCR
			LEN=0032 INSTALLED UNKN
	==	0250/1870	BREIDINGER RD
			(T726)
	--	0250/0930	018 " DIA CIRC CONCR
			LEN=0035 INSTALLED UNKN
	--	0250/0488	018 " DIA CIRC CONCR
057179 FT			LEN=0035 INSTALLED UNKN
		057179 FT	2 0 48035 0 00 0121+95
	S	0250/0000	LENGTH(AH 2513 BK 2596)
	--	0242/2275	018 " DIA CIRC CONCR
			LEN=0033 INSTALLED UNKN
	--	0242/1850	018 " DIA CIRC CONCR
			LEN=0033 INSTALLED UNKN
BOOKS HILL RD			
(T650)	==	0242/1367	018 " DIA CIRC CONCR
			LEN=0033 INSTALLED UNKN
	--	0242/1010	018 "H 48 "W CONC STRUCT
			LEN=0033 INSTALLED UNKN
	--	0242/0698	018 " DIA CIRC CONCR
			LEN=0033 INSTALLED UNKN
			BANGOR RD
	==	0242/0415	(TWP)
054583 FT		0242/0098	BMS EN 48/0191/0242/0000
		054583 FT	2 0 48035 0 00 0096+03
			LIT. BUSHKILL
			BMSBG 48/0191/0242/0000
	S	0242/0000	LENGTH(AH 2596 BK 2402)
	--	0232/2400	018 " DIA CIRC METAL
			LEN=0033 INSTALLED UNKN

EXTRACT DATE: 12/28/2024 ROADWAY MANAGEMENT SYSTEM PAGE NUMBER: 56
PRINT DATE: 12/30/2024 SLD COUNTY/SR - ANNUAL PRINT COUNTY: NORTHAMPTON

DIR: N TOTAL LEN: 22.161 MI. DIST: 05-5 SR: 191
LEFT MUN: PLAINFIELD T RIGHT MUN: PLAINFIELD T

		0232/0398	036 "DIA CIRC CONCR LEN=0033 INSTALLED UNKN
		0232/0110	018 "DIA CAST IRON LEN=0033 INSTALLED UNKN
052181 FT		052181 FT	2 0 48035 0 00 0074+76
		0232/0000	LENGTH(AH 2402 BK 2434) 018 "DIA CIRC CONCR
		0220/1964	LEN=0034 INSTALLED UNKN
SCHOOL RD (T622)	0220/1935		
		0220/1275	018 "DIA CIRC CONCR LEN=0035 INSTALLED UNKN
		0220/1260	ENGLER RD (T624) 018 "DIA CIRC CONCR
		0220/1043	LEN=0037 INSTALLED UNKN
		0220/0605	018 "DIA CIRC CONCR LEN=0033 INSTALLED UNKN
049747 FT		049747 FT	2 0 48035 0 00 0050+01
		0220/0000	VILLAGE: ENGLER LENGTH(AH 2434 BK 2365) 018 "DIA CIRC CONCR
		0210/2140	LEN=0035 INSTALLED UNKN
BELFAST RD (SR1012 SEG 0050/1883)	0210/1050		
		0210/1000	018 "DIA CIRC METAL LEN=0037 INSTALLED UNKN
		0210/0108	012 "DIA CIRC CONCR LEN=0033 INSTALLED UNKN
047382 FT		047382 FT	2 0 48035 0 00 0026+70
		0210/0000	LENGTH(AH 2365 BK 2716)
		0200/1678	GALL RD (T619)
CLYDE RD (T709)	0200/1594		
DEBBIE LN (T710)	0200/1191		
		0200/0999	018 "DIA CIRC CONCR LEN=0031 INSTALLED UNKN
		0200/0274	018 "DIA CIRC CONCR LEN=0040 INSTALLED UNKN
2 0 48035 0 00 0000+00	044666 FT		

EXTRACT DATE: 12/28/2024 ROADWAY MANAGEMENT SYSTEM PAGE NUMBER: 55
PRINT DATE: 12/30/2024 SLD COUNTY/SR - ANNUAL PRINT COUNTY: NORTHAMPTON

DIR: N TOTAL LEN: 22.161 MI. DIST: 05-5 SR: 191
LEFT MUN: PLAINFIELD T RIGHT MUN: PLAINFIELD T

SULLIVAN TR
(SR1005 SEG 0010/0000) 0200/0000

DOGWOOD LN
(TWP) 0190/1155

ARIEL CT
(TWP) 041994 FT
0190/0000

040302 FT

RAMP L RD
(SR8007 SEG 0750/0000)
RAMP K RD
(SR8007 SEG 0010/0949)

BMS EN 48/0191/0170/2348 0171/2876
0 0 00000 0 00 0000+00 0171/2590
PA 33 NB

NC BANGOR RD
S 0200/0000 LENGTH(AH 2716 BK 2672)
018 "DIA CIRC CONCR
0190/2140 LEN=0050 INSTALLED UNKN
018 "DIA CIRC CONCR
0190/1858 LEN=0099 INSTALLED UNKN
PLAINFIELD
0190/1555 STOCKERTOWN BOROUGH B
018 "DIA CIRC CONCR
0190/0735 LEN=0050 INSTALLED UNKN
018 "DIA CIRC METAL
0190/0082 LEN=0036 INSTALLED UNKN
041994 FT 1 0 00166 0 01 0324+05
VILLAGE: KESSLERSVILLE
S 0190/0000 LENGTH(AH 2672 BK 1692)
018 "DIA CIRC METAL
0180/1285 LEN=0034 INSTALLED UNKN
018 "DIA CIRC METAL
0180/1068 LEN=0032 INSTALLED UNKN
018 "DIA CIRC CONCR
0180/0980 LEN=0045 INSTALLED UNKN
018 "DIA CIRC METAL
0180/0891 LEN=0032 INSTALLED UNKN
018 "DIA CIRC METAL
0180/0780 LEN=0032 INSTALLED UNKN
040302 FT 1 0 00166 0 01 0307+44
024 "DIA CIRC CONCR
LEN=0074 INSTALLED UNKN
NC MAIN ST
MAIN ST
(SR2025 SEG 0120/1768)
MFC BEGIN = C
S 0180/0000 LENGTH(AH 1692 BK 3535)
018 "DIA CIRC CONCR
0170/3357 LEN=0099 INSTALLED UNKN
RAMP L RD
(SR8007 SEG 0750/0000)
RAMP K RD
(SR8007 SEG 0010/0949)
0170/2935
0170/2623 BMS EN 48/0191/0170/2348
0 0 00000 0 00 0000+00
PA 33 NB

EXTRACT DATE: 12/28/2024 ROADWAY MANAGEMENT SYSTEM PAGE NUMBER: 54
PRINT DATE: 12/30/2024 SLD COUNTY/SR - ANNUAL PRINT COUNTY: NORTHAMPTON

DIR: N TOTAL LEN: 22.161 MI. DIST: 05-5 SR: 191
LEFT MUN: STOCKERTOWN BOROUGH B RIGHT MUN: STOCKERTOWN BOROUGH B

BMSBG 48/0191/0170/2348 0171/2315		0170/2348	BMSBG 48/0191/0170/2348
		0170/2301	018" DIA CIRC CONCR
RAMP M RD			LEN=0063 INSTALLED UNKN
(SR8007 SEG 0500/0874)			RAMP M RD
RAMP J RD			(SR8007 SEG 0500/0874)
(SR8007 SEG 0250/0000)			RAMP J RD
		0170/2153	(SR8007 SEG 0250/0000)
(APRA) HERC CEM/STOCK M			(APRA) HERC CEM/STOCK M
COMMERCE WY			COMMERCE WY
(TWP)		0170/1511	(TWP)
(AAR 264250S)#TRKS 01		0170/1031	(AAR 264250S)#TRKS 01
STOCKERTOWN BOROUGH			
PALMER T			
BMSSEN 48/0191/0170/0819 0171/0885		0170/0895	BMSSEN 48/0191/0170/0819
		0170/0888	STOCKERTOWN BOROUGH
0 0 00000 0 00 0000+00			PALMER T
BUSHKILL CK.			0 0 00000 0 00 0000+00
BMSBG 48/0191/0170/0819 0171/0782		0170/0819	BUSHKILL CK.
			BMSBG 48/0191/0170/0819
		0170/0298	NC IN INDUSTRIAL BL
			PALMER
			UPPER NAZARETH T
1 1 01019 0 00 0000+00 036785 FT		036767 FT	1 1 01019 0 00 0000+00
NC INDUSTRIAL BL			MFC BEGIN = C
MFC BEGIN = C		0170/0000	LENGTH(AH 3535 BK 3490)
PALMER			
UPPER NAZARETH T			
LENGTH(AH 3517 BK 3490) 0171/0000			
		0160/1696	(AAR 266270K)#TRKS 01
		0160/1555	018"H 00"W MULT CONCR
		0160/1209	LEN=0075 INSTALLED UNKN
		0160/1044	018"H 00"W MULT METAL
			LEN=0056 INSTALLED UNKN
			024" DIA CIRC CONCR
			LEN=0100 INSTALLED UNKN
		033277 FT	1 1 00915 0 00 0081+11
		0160/0000	LENGTH(AH 3490 BK 1710)
LONGVIEW DR			
(T541)			
HOPEWELL DR			
(T540)			

ELEY ST

EXTRACT DATE: 12/28/2024 ROADWAY MANAGEMENT SYSTEM PAGE NUMBER: 53
PRINT DATE: 12/30/2024 SLD COUNTY/SR - ANNUAL PRINT COUNTY: NORTHAMPTON

DIR: N TOTAL LEN: 22.161 MI. DIST: 05-5 SR: 191
LEFT MUN: UPPER NAZARETH T RIGHT MUN: UPPER NAZARETH T

DEERFIELD DR (T539)	0150/0614	==	0150/0926 (T524)	
		==	0150/0569 MEYERS ST (T523)	
		==	018 "DIA CIRC CONCR	
		==	LEN=0053 INSTALLED UNKN	
SCHOENECK AV (T585)	0150/0166	==	0150/0417 FRIEDENSTHAL AV (T514)	
		==	0150/0166	
		==	024 "DIA CIRC CONCR	
		==	LEN=0134 INSTALLED UNKN	
		==	024 "DIA CIRC CONCR	
1 1 00915 0 00 0058+04 031585 FT		==	0150/0093 LEN=0087 INSTALLED UNKN	
HOCH ST (T535)	0150/0000	==	031567 FT	
		==	0150/0000 LENGTH(AH 1710 BK 3248)	
MONROE ST (T525)	0140/2941	==	024 "DIA CIRC CONCR	
		==	LEN=0046 INSTALLED UNKN	
		==	0140/3165	
		==	018 "DIA CIRC CONCR	
		==	LEN=0055 INSTALLED UNKN	
		==	018 "DIA CIRC CONCR	
		==	LEN=0099 INSTALLED UNKN	
		==	018 "DIA CIRC CONCR	
		==	LEN=0052 INSTALLED UNKN	
		==	NEWPORT AV	
		==	(T522)	
		==	EL RENO AV	
		==	(T533)	
		==	018 "DIA CIRC CONCR	
		==	LEN=0077 INSTALLED UNKN	
		==	018 "DIA CIRC CONCR	
		==	LEN=0030 INSTALLED UNKN	
		==	018 "DIA CIRC CONCR	
		==	LEN=0059 INSTALLED UNKN	
		==	ROSE INN AV	
		==	(T518)	
		==	0140/1365	
		==	0140/2853	
		==	0140/2490	
		==	0140/2460	
		==	0140/2449	
		==	0140/2034	
		==	0140/2005	
		==	0140/1413	
		==	0140/1372	
		==	0140/1365	
		==	0140/0500	
		==	018 "DIA CIRC CONCR	
		==	LEN=0050 INSTALLED UNKN	
		==	LIBERTY ST	
		==	(T553)	
		==	0140/0169	
		==	0140/0067	
		==	BMS EN 48/0191/0140/0051	
		==	1 1 00915 0 00 0026+10	
		==	SCHOENECK CK	
		==	0140/0051	
		==	BMS BG 48/0191/0140/0051	
WILLLOWDALE AV (T575)	0140/0664	==		

EXTRACT DATE: 12/28/2024 ROADWAY MANAGEMENT SYSTEM PAGE NUMBER: 52
PRINT DATE: 12/30/2024 SLD COUNTY/SR - ANNUAL PRINT COUNTY: NORTHAMPTON

DIR: N TOTAL LEN: 22.161 MI.
LEFT MUN: UPPER NAZARETH T

DIST: 05-5 SR: 191
RIGHT MUN: UPPER NAZARETH T

	028337 FT			028319 FT	1 1 00915 0 00 0025+56
				NC EAST LAWN RD	
				UPPER NAZARETH	
HIGH ST				NAZARETH B	
(TWP)	0140/0000	==	---	5 0140/0000	LENGTH(AH 3248 BK 2517)
EAST NORTH ST	0130/2226	==			
(BORO)					
			==	0130/1848	MORAVIAN ST
			==		(BORO)
			==	0130/1481	CHESTNUT ST
					(BORO)
					EAST CENTER ST
					(BORO)
			==	NC NEW ST	
			==	NEW ST	
PINE ST			==	0130/1003	(BORO)
(BORO)	0130/0757	==			
			==	0130/0511	WHITFIELD ST
			==		(BORO)
			==	0130/0260	CEDAR ST
1 1 00915 0 00 0000+00	025820 FT			025802 FT	(BORO)
BUSHKILL CENTER RD					
(SR4025 SEG 0010/0000)					
EAST CENTER AV					
(BORO)	0130/0000	==	---		
			==	NC CENTER ST	
BELVIDERE ST			==	5 0130/0000	LENGTH(AH 2517 BK 2353)
(SR4002 SEG 0030/3135)	0120/1655	==	---		
			==		
			==		BELVIDERE ST
			==	0120/1655	(BORO)
			==	0120/1205	012"H 18"W CON BOX CUL
			==		LEN=0046 INSTALLED 1997
			==		WALNUT ST
WALNUT ST			==	0120/1183	(SR1002 SEG 0010/0000)
(BORO)	0120/1183	==	---		
			==	0120/1162	012"H 18"W CON BOX CUL
			==		LEN=0046 INSTALLED 1997
			==	0120/0778	PROSPECT ST
			==		(BORO)
			==	0120/0338	PARK ST
2 0 48043 0 01 0727+23	023467 FT			023449 FT	(BORO)
EVERGREEN ST					
(BORO)	0120/0000	==	---	5 0120/0000	LENGTH(AH 2353 BK 1149)
			==		SOUTH ST
			==	0110/0798	(BORO)
DELAWARE ST			==		
(BORO)	0110/0667	==			

DRAINAGE

EXTRACT DATE: 12/28/2024 ROADWAY MANAGEMENT SYSTEM PAGE NUMBER: 51
PRINT DATE: 12/30/2024 SLD COUNTY/SR - ANNUAL PRINT COUNTY: NORTHAMPTON

DIR: N TOTAL LEN: 22.161 MI. DIST: 05-5 SR: 191
LEFT MUN: NAZARETH B RIGHT MUN: NAZARETH B

022318 FT

MAIN ST
(BORO)

0100/0247

1 0 00175 0 01 0378+28 021407 FT
GREEN ST
(BORO)
NORTHAMPTON ST

	STRUCTURE	LENGTH	24 FT
0110/0464	BMSID 48/0191/0110/0464		
0110/0460	024 " DIA CIRC CONCR		
0110/0295	LEN=0045 INSTALLED UNKN		
0110/0212	024 " DIA CIRC METAL		
	LEN=0020 INSTALLED UNKN		
	(AAR 851948S) #TRKS 01		
0110/0030	018 " DIA CIRC CONCR		
022300 FT	LEN=0040 INSTALLED UNKN		
	2 0 48043 0 01 0738+78		
	EASTON RD		
	(SR0248 SEG 0400/0000)		
	NC BROAD ST		
	BROAD ST		
	(BORO)		
0110/0000	MFC BEGIN = C		
	LENGTH(AH 1149 BK 0911)		
0100/0737	RACE ST		
	(BORO)		
0100/0581	SPRUCE ST		
	(BORO)		
0100/0562	018 " DIA CIRC CONCR		
	LEN=0040 INSTALLED UNKN		
0100/0552	016 " DIA CIRC METAL		
	LEN=0099 INSTALLED UNKN		
	WAMBOLD ST		
0100/0430	(BORO)		
0100/0417	012"H 18"W CON BOX CUL		
	LEN=0028 INSTALLED UNKN		
0100/0360	NAZARETH		
	LOWER NAZARETH T		
0100/0300	018 " DIA CIRC CONCR		
	LEN=0038 INSTALLED UNKN		
0100/0267	018 " DIA CIRC CONCR		
	LEN=0040 INSTALLED UNKN		
0100/0247			
0100/0226	016 " DIA CIRC CONCR		
	LEN=0040 INSTALLED UNKN		
0100/0224	018 " DIA CIRC CONCR		
	LEN=0040 INSTALLED UNKN		
0100/0183	018 " DIA CIRC CONCR		
	LEN=0014 INSTALLED UNKN		
0100/0045	018 " DIA CIRC CONCR		
021389 FT	LEN=0013 INSTALLED UNKN		
	NC EASTON RD		

EXTRACT DATE: 12/28/2024 ROADWAY MANAGEMENT SYSTEM PAGE NUMBER: 50
PRINT DATE: 12/30/2024 SLD COUNTY/SR - ANNUAL PRINT COUNTY: NORTHAMPTON

DIR: N TOTAL LEN: 22.161 MI. DIST: 05-5 SR: 191
LEFT MUN: NAZARETH B RIGHT MUN: LOWER NAZARETH T

(SR0248 SEG 0390/3020)

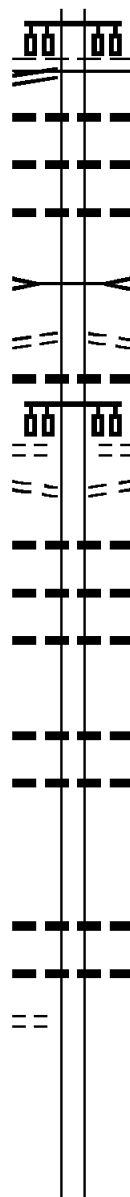
NAZARETH
LOWER NAZARETH T 0100/0000

LC TO SHOPPING CENTER
(CONN) 0090/2461

ENTR TO SHOPPING CENTER
(PRDR) 0090/2409
LC FROM SHOPPING CENTER
(CONN) 0090/2315

CHRISTIAN SPRING RD
(TS01) 0080/1881

015323 FT



5 0100/0000 MFC BEGIN = B
LENGTH(AH 0911 BK 3024)
024 "DIA CIRC CONCR
0090/2975 LEN=0081 INSTALLED UNKN
024 "DIA CIRC CONCR
0090/2970 LEN=0080 INSTALLED UNKN
018 "DIA CIRC METAL
0090/2600 LEN=0075 INSTALLED UNKN
T. SHOENECK
STRUCTURE LENGTH 13 FT
0090/2507 BMSID 48/0191/0090/2507
LC FROM JANDY BL
0090/2461 (CONN)
018 "DIA CIRC CONCR
0090/2430 LEN=0099 INSTALLED UNKN
JANDY BL
(TWP)
LC TO JANDY BL
0090/2315 (CONN)
048 "DIA CIRC CONCR
0090/1842 LEN=0099 INSTALLED UNKN
024 "DIA CIRC CONCR
0090/1620 LEN=0050 INSTALLED UNKN
024 "DIA CIRC CONCR
0090/1594 LEN=0050 INSTALLED UNKN
018 "DIA CIRC CONCR
0090/0432 LEN=0035 INSTALLED UNKN
018 "DIA CIRC CONCR
0090/0093 LEN=0060 INSTALLED UNKN
018365 FT 1 0 00297 0 01 0582+68
NC SR 0191 SH
5 0090/0000 LENGTH(AH 3024 BK 3060)
024 "DIA CIRC METAL
0080/2375 LEN=0045 INSTALLED UNKN
024 "H 60" W ELLIP CONC
0080/2089 LEN=0045 INSTALLED UNKN
015305 FT 1 0 00297 0 01 0552+25
HOLLO RD

DIR: N TOTAL LEN: 22.161 MI.
LEFT MUN: LOWER NAZARETH T

DIST: 05-5 SR: 191
RIGHT MUN: LOWER NAZARETH T

0 1 2 6 3 6 F T

DANIELS RD
(SR0946 SEG 0310/2586) 0060/0467
009685 FT

008114 FT

LINE	STATION	DESCRIPTION	LENGTH (AH)	BK	OTHER DATA
5	0080/0000	LENGTH (AH 3060 BK 2687)	018	" DIA	CIRC METAL
	0070/2213	LEN=0048	INSTALLED	UNKN	
	0070/1000	(APRA) DENNIS TRUCKING			
	0070/0460	LONAT DR			
	012618 FT	(T551)			
		018 " DIA	CIRC	CONCR	
		LEN=0052	INSTALLED	UNKN	
		1 0 00297	0 01	0525+33	
		GRADWOHL	SWITCH	RD	
	0070/0000	(T497)			
5	0060/2707	LENGTH (AH 2687 BK 2951)	024	" DIA	CIRC CONCR
	0060/2337	LEN=0052	INSTALLED	UNKN	
		024 " DIA	CIRC	CONCR	
		LEN=0051	INSTALLED	UNKN	
		(APRA) PENNDOT	STOCKPIL		
		ENTRANCE	TO	SHED	
	0060/2233	(GOVT)			
	0060/1480	024 " DIA	CIRC	METAL	
		LEN=0050	INSTALLED	UNKN	
	0060/1197	024 " DIA	CIRC	CONCR	
		LEN=0050	INSTALLED	UNKN	
	0060/0467				
	009667 FT	1 0 00297	0 01	0496+00	
		VILLAGE:	NEWBURG		
		NEWBURG	RD		
		(SR3020	SEG	0080/1265)	
5	0060/0000	LENGTH (AH 2951 BK 1571)			
	0050/0654	024 " DIA	CIRC	CONCR	
		LEN=0045	INSTALLED	UNKN	
	0050/0376	012 " DIA	CIRC	CONCR	
		LEN=0045	INSTALLED	UNKN	
	0050/0091	018 " DIA	CIRC	CONCR	
	008096 FT	LEN=0042	INSTALLED	UNKN	
	0050/0000	1 0 00297	0 01	0480+34	
5	0040/2208	LENGTH (AH 1571 BK 2373)	018	" DIA	CIRC CONCR
		LEN=0045	INSTALLED	UNKN	
		018 " DIA	CIRC	CONCR	

EXTRACT DATE: 12/28/2024 ROADWAY MANAGEMENT SYSTEM PAGE NUMBER: 48
PRINT DATE: 12/30/2024 SLD COUNTY/SR - ANNUAL PRINT COUNTY: NORTHAMPTON

DIR: N TOTAL LEN: 22.161 MI. DIST: 05-5 SR: 191
LEFT MUN: LOWER NAZARETH T RIGHT MUN: LOWER NAZARETH T

STEBEN RD
(T481)

0040/1293

HANOVERVILLE RD
(T437)

0040/0089
005741 FT

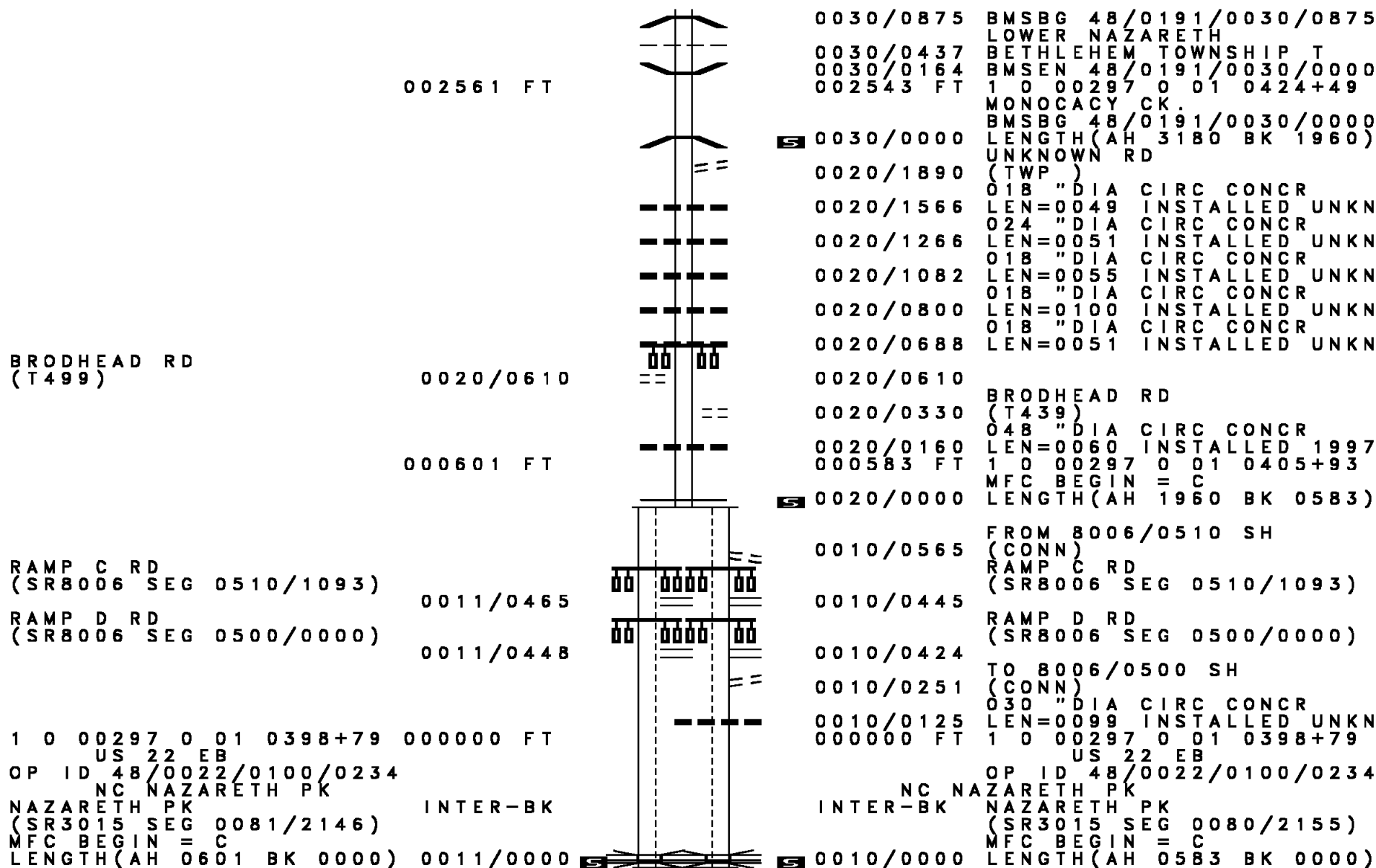
MIKRON RD
(TWP)

0030/1154

0040/1926	LEN=0188	INSTALLED	UNKN
0040/1780	BUTZTOWN RD		
	(T440)		
0040/1759	024"H 00"W 0	PIPE	DESC
0040/1407	LEN=0021	INSTALLED	UNKN
	BMSSEN 48/0191/0040/1398		
	1 0 00297 0 01 0469+64		
	T.MONOCACY		
0040/1398	BMSBG 48/0191/0040/1398		
	024"DIA CIRC METAL		
0040/1297	LEN=0051	INSTALLED	UNKN
0040/1055	BMSSEN 48/0191/0040/1043		
	1 0 00297 0 01 0466+98		
	T.MONOCACY		
0040/1043	BMSBG 48/0191/0040/1043		
	036"H 80"W	CONC	STRUCT
0040/1025	LEN=0020	INSTALLED	UNKN
	024"DIA CIRC CONCR		
0040/0989	LEN=0033	INSTALLED	UNKN
	024"DIA CIRC CONCR		
0040/0752	LEN=0033	INSTALLED	UNKN
	018"DIA CIRC CONCR		
0040/0465	LEN=0033	INSTALLED	UNKN
	018"DIA CIRC CONCR		
0040/0185	LEN=0033	INSTALLED	UNKN
	W HECKTOWN RD		
	(T438)		
0040/0166			
0040/0089			
005723 FT	1 0 00297 0 01 0456+48		
	SCHLEGEL AV		
	(T493)		
0040/0000	LENGTH(AH 2373 BK 3180)		
	024"DIA CIRC CONCR		
0030/3149	LEN=0065	INSTALLED	UNKN
0030/1470	OLD NAZARETH PK		
	(T433)		
0030/0980	BMSSEN 48/0191/0030/0875		
	1 0 00297 0 01 0433+44		
	MONOCACY CK.		

EXTRACT DATE: 12/28/2024 ROADWAY MANAGEMENT SYSTEM PAGE NUMBER: 47
PRINT DATE: 12/30/2024 SLD COUNTY/SR - ANNUAL PRINT COUNTY: NORTHAMPTON

DIR: N TOTAL LEN: 22.161 MI. DIST: 05-5 SR: 191
LEFT MUN: LOWER NAZARETH T RIGHT MUN: LOWER NAZARETH T



EXTRACT DATE: 12/28/2024 ROADWAY MANAGEMENT SYSTEM PAGE NUMBER: 46
PRINT DATE: 12/30/2024 SLD COUNTY/SR - ANNUAL PRINT COUNTY: NORTHAMPTON

DIR: N TOTAL LEN: 6.429 MI. DIST: 05-5 SR: 145
LEFT MUN: LEHIGH T RIGHT MUN: LEHIGH T

033676 FT



033947 FT LEHIGH DR
(SR0248 SEG 0030/0000)

0140/1974	036 " DIA	CIRC CONCR	
0140/1938	LEN=0050	INSTALLED	UNKN
	024 " DIA	CIRC CONCR	
0140/1695	LEN=0050	INSTALLED	UNKN
	014 " DIA	CIR PLASTIC	
0140/1399	LEN=0053	INSTALLED	UNKN
	018 " DIA	CIRC CONCR	
0140/0843	LEN=0052	INSTALLED	UNKN
	018 " DIA	CIRC CONCR	
0140/0608	LEN=0051	INSTALLED	UNKN
	015 " DIA	CIRC CONCR	
0140/0260	LEN=0099	INSTALLED	UNKN
	018 " DIA	CIRC CONCR	
0140/0077	LEN=0077	INSTALLED	UNKN
031973 FT	1 0 00175	7 00 0079+31	
5 0140/0000	LENGTH(AH 1974 BK 2838)		
	036 " DIA	CIRC CONCR	
0130/2435	LEN=0070	INSTALLED	UNKN
	036 " DIA	CIRC CONCR	
0130/2105	LEN=0055	INSTALLED	UNKN
	016 " DIA	CIRC CONCR	
0130/1374	LEN=0090	INSTALLED	UNKN
	016 " DIA	CIRC CONCR	
0130/1262	LEN=0068	INSTALLED	UNKN
	016 " DIA	CIRC CONCR	
0130/0807	LEN=0055	INSTALLED	UNKN
	016 " DIA	CIRC CONCR	
0130/0436	LEN=0050	INSTALLED	UNKN
	024 " DIA	CIRC CONCR	
0130/0161	LEN=0049	INSTALLED	UNKN

VALLEY DR
(TWP)

0130/0139
028864 FT

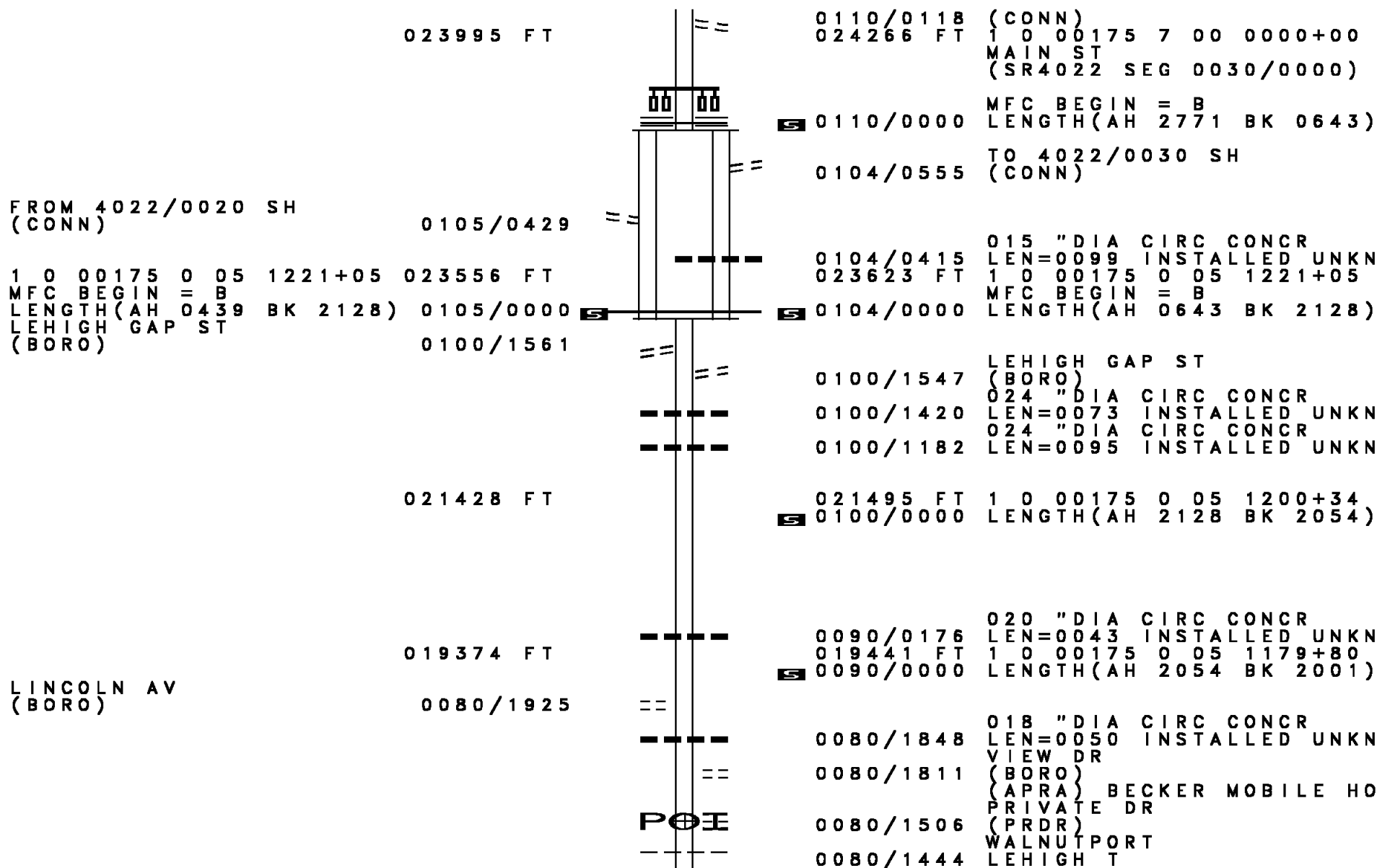
==

029135 FT 1 0 00175 7 00 0048+79

DIST: 05-5 SR: 145
RIGHT MUN: LEHIGH T

EXTRACT DATE: 12/28/2024 ROADWAY MANAGEMENT SYSTEM PAGE NUMBER: 44
PRINT DATE: 12/30/2024 SLD COUNTY/SR - ANNUAL PRINT COUNTY: NORTHAMPTON

DIR: N TOTAL LEN: 6.429 MI. DIST: 05-5 SR: 145
LEFT MUN: WALNUTPORT B RIGHT MUN: WALNUTPORT B



EXTRACT DATE: 12/28/2024 ROADWAY MANAGEMENT SYSTEM PAGE NUMBER: 43
PRINT DATE: 12/30/2024 SLD COUNTY/SR - ANNUAL PRINT COUNTY: NORTHAMPTON

DIR: N TOTAL LEN: 6.429 MI. DIST: 05-5 SR: 145
LEFT MUN: WALNUTPORT B RIGHT MUN: WALNUTPORT B

LINCOLN AV
(BORO)

0080/0411

==

017373 FT

==

0080/0359
017440 FT

LINDA DR
(BORO)

1 0 00175 0 05 1159+95

5

0080/0000

NC BEST AV LENGTH(AH 2001 BK 2231)

018 "DIA CIRC CONCR

0070/2179

LEN=0090 INSTALLED UNKN

SANDY DR

0070/2086

(TWP)

018 "DIA CIRC CONCR

0070/2012

LEN=0072 INSTALLED UNKN

018 "DIA CIRC CONCR

0070/1748

LEN=0054 INSTALLED UNKN

016 "DIA CIRC CONCR

0070/1503

LEN=0051 INSTALLED UNKN

018 "DIA CIRC CONCR

0070/1212

LEN=0056 INSTALLED UNKN

WASHINGTON DR
(T756)

0070/1138

==

0070/0861

016 "DIA CIRC CONCR

LEN=0045 INSTALLED UNKN

BIRCH DR

0070/0478

(T530)

024 "DIA CIRC CONCR

0070/0357

LEN=0100 INSTALLED UNKN

018 "DIA CIRC CONCR

0070/0043

LEN=0048 INSTALLED UNKN

015209 FT

1 0 00175 0 05 1137+64

5

0070/0000

LENGTH(AH 2231 BK 2697)

016 "DIA CIRC CONCR

0060/2301

LEN=0046 INSTALLED UNKN

0060/1765

BMSSEN 48/0145/0060/1725

1 0 00175 0 05 1128+10

BERTSH CK.

0060/1725

BMSBG 48/0145/0060/1725

024 "H 24 "W CON BOX CUL

0060/1145

LEN=0005 INSTALLED UNKN

018 "DIA CIRC CONCR

0060/1141

LEN=0043 INSTALLED UNKN

015 "DIA CIRC CONCR

0060/0624

LEN=0037 INSTALLED UNKN

020 "DIA CIRC CONCR

0060/0402

LEN=0047 INSTALLED UNKN

012512 FT

1 0 00175 0 05 1110+85

5

0060/0000

LENGTH(AH 2697 BK 2986)

018 "DIA CIRC CONCR

EXTRACT DATE: 12/28/2024 ROADWAY MANAGEMENT SYSTEM PAGE NUMBER: 42
PRINT DATE: 12/30/2024 SLD COUNTY/SR - ANNUAL PRINT COUNTY: NORTHAMPTON

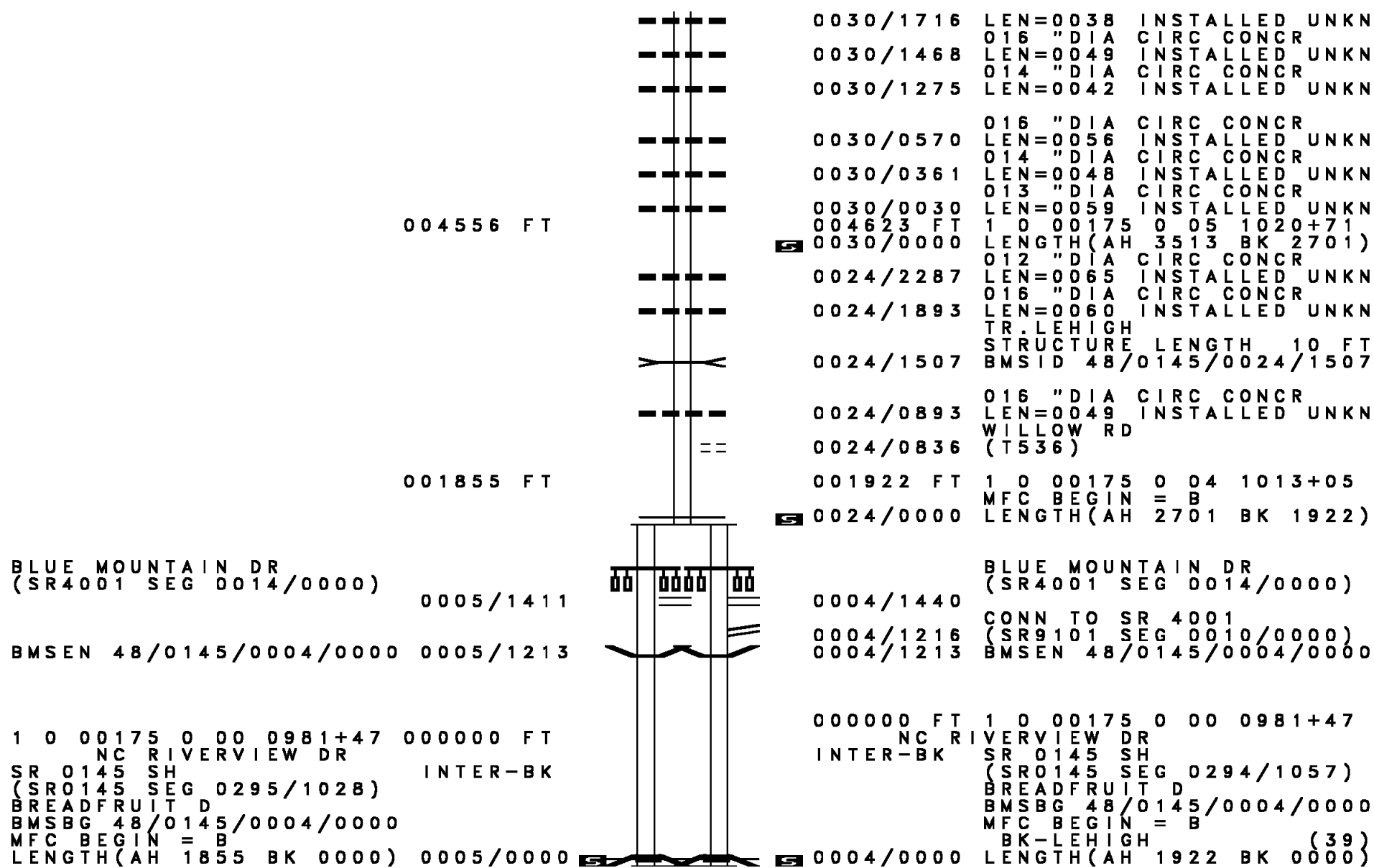
DIR: N TOTAL LEN: 6.429 MI. DIST: 05-5 SR: 145
LEFT MUN: LEHIGH T RIGHT MUN: LEHIGH T

1 0 00175 0 05 1070+75 009459 FT
3 MILE LN
(TWP) 0050/0000

1 0 00175 0 05 1057+45 008069 FT
LOWER 3 MILE LN
(TWP) 0040/0000

-- --	0050/2786	LEN=0061	INSTALLED	UNKN
-- --	0050/2493	024 "DIA	CIRC CONCR	UNKN
-- --	0050/2305	LEN=0058	INSTALLED	UNKN
-- --	0050/2198	024 "DIA	CIRC CONCR	UNKN
-- --	0050/1856	LEN=0044	INSTALLED	UNKN
-- --	0050/1609	018 "DIA	CIRC CONCR	UNKN
-- --	0050/1335	LEN=0042	INSTALLED	UNKN
-- --		016 "DIA	CIRC CONCR	UNKN
-- --		LEN=0049	INSTALLED	UNKN
-- --		018 "DIA	CIRC CONCR	UNKN
-- --		LEN=0053	INSTALLED	UNKN
-- --		018 "DIA	CIRC CONCR	UNKN
-- --		LEN=0063	INSTALLED	UNKN
-- --	0050/0312	016 "DIA	CIRC CONCR	UNKN
-- --	0050/0016	LEN=0043	INSTALLED	UNKN
-- --	009526 FT	015 "DIA	CIRC CONCR	UNKN
-- --		LEN=0045	INSTALLED	UNKN
==	5 0050/0000	LENGTH(AH 2986 BK 1390)		
-- --	0040/1161	018 "DIA	CIRC CONCR	UNKN
-- --	0040/0913	LEN=0043	INSTALLED	UNKN
-- --	0040/0700	018 "DIA	CIRC CONCR	UNKN
-- --	0040/0430	LEN=0049	INSTALLED	UNKN
-- --	0040/0410	015 "DIA	CIRC CONCR	UNKN
-- --	008136 FT	LEN=0051	INSTALLED	UNKN
-- --		015 "DIA	CIRC CONCR	UNKN
-- --		LEN=0099	INSTALLED	UNKN
-- --		018 "DIA	CIRC CONCR	UNKN
-- --		LEN=0044	INSTALLED	UNKN
==	5 0040/0000	LENGTH(AH 1390 BK 3513)		
-- --	0030/3490	012 "DIA	CIRC CONCR	UNKN
-- --	0030/3251	LEN=0048	INSTALLED	UNKN
-- --	0030/2954	018 "DIA	CIRC CONCR	UNKN
-- --	0030/2784	LEN=0043	INSTALLED	UNKN
-- --		018 "DIA	CIRC CONCR	UNKN
-- --		LEN=0070	INSTALLED	UNKN
-- --		016 "DIA	CIRC CONCR	UNKN
-- --		LEN=0063	INSTALLED	UNKN
-- --		MULBERRY DR		
-- --	0030/2635	(T540)		
-- --	0030/2540	018 "DIA	CIRC CONCR	UNKN
-- --	0030/2027	LEN=0044	INSTALLED	UNKN
-- --		016 "DIA	CIRC CONCR	UNKN
-- --		LEN=0056	INSTALLED	UNKN
-- --		018 "DIA	CIRC CONCR	UNKN

DIR: N TOTAL LEN: 6.429 MI. DIST: 05-5 SR: 145
LEFT MUN: LEHIGH T RIGHT MUN: LEHIGH T



EXTRACT DATE: 12/28/2024

PRINT DATE: 12/30/2024

ROADWAY MANAGEMENT SYSTEM

PAGE NUMBER: 40

COUNTY: NORTHAMPTON

DIR: E

TOTAL LEN: 12.210 MI.

DIST: 05-5

SR: 78

LEFT MUN: WILLIAMS T

RIGHT MUN: WILLIAMS T

RAMP C-1 RD				064471 FT		064434 FT	(APRA) I-78 EAST TO NJ
(SR8016 SEG 0250/1009)						INTER-AHD	NEW JERSEY STATE LINE
(APRA) I-78 WEST TO PA							(STBD)
NEW JERSEY STATE LINE				INTER-AHD		0750/1270	RAMP C-2 RD
(STBD)				0751/1267		0750/0805	(SR8016 SEG 0010/0000)
							SIGN: CANTILEVER
							BMSID 48/0078/0750/0805
0 0 00000 0 00 0000+00				063204 FT		063164 FT	0 0 00000 0 00 0000+00
MILEPOST 075.00							MILEPOST 075.00
LENGTH(AH 1267 BK 2670)				0751/0000		0750/0000	LENGTH(AH 1270 BK 2640)
018 "DIA CIRC CONCR							
LEN=0092 INSTALLED UNKN				0745/2368			
CROSSOVER RD							
(CONN)				0745/1905		0744/1856	CROSSOVER RD
018 "DIA CIRC CONCR							(CONN)
LEN=0069 INSTALLED UNKN				0745/1568			
WILLIAMS							
GLENDON B				0745/1367		0744/1457	WILLIAMS
018 "DIA CIRC CONCR							GLENDON B

DIR: E		TOTAL LEN: 12.210 MI.		DIST: 05-5		SR: 78	
LEFT MUN: WILLIAMS T				RIGHT MUN: WILLIAMS T			
LEN=0066	INSTALLED UNKN	0745/1274	---	---			
018 "DIA	CIRC CONCR		---	---			
LEN=0065	INSTALLED UNKN	0745/0946	---	---			
018 "DIA	CIRC CONCR		---	---			
LEN=0055	INSTALLED UNKN	0745/0316	---	---			
0000000	0000000+00	060534 FT			060524 FT	0000000	0000000+00
LENGTH(AH	2670 BK 2669)	0745/0000	5	5	0744/0000	LENGTH(AH	2640 BK 2630)
018 "DIA	CIRC CONCR		---	---			
LEN=0059	INSTALLED UNKN	0741/2284	---	---			
018 "DIA	CIRC CONCR		---	---			
LEN=0051	INSTALLED UNKN	0741/1699	---	---			
018 "DIA	CIRC CONCR		---	---			
LEN=0046	INSTALLED UNKN	0741/1409	---	---			
018 "DIA	CIRC CONCR		---	---			
LEN=0192	INSTALLED UNKN	0741/1370	---	---			
BMSSEN 48/0078/0741/0195	0741/0484		---	---	0740/0465	BMSSEN 48/0078/0740/0184	0000000
0000000	0000000+00					0000000	0000000+00
T-430 BERGER RD						T-430 BERGER	
BMSBG 48/0078/0741/0195	0741/0195		---	---	0740/0184	BMSBG 48/0078/0740/0184	0000000
0000000	0000000+00	057865 FT			057894 FT	0000000	0000000+00
MILEPOST	074.00					MILEPOST	074.00
LENGTH(AH	2669 BK 2603)	0741/0000	5	5	0740/0000	LENGTH(AH	2630 BK 2638)
018 "DIA	CIRC CONCR		---	---	0734/2582	018 "DIA	CIRC CONCR
LEN=0035	INSTALLED UNKN	0735/2442	---	---		LEN=0059	INSTALLED UNKN
018 "DIA	CIRC CONCR		---	---	0734/2068	018 "DIA	CIRC CONCR
LEN=0052	INSTALLED UNKN	0735/2021	---	---		LEN=0122	INSTALLED UNKN
018 "DIA	CIRC CONCR		---	---	0734/1931	018 "DIA	CIRC CONCR
LEN=0047	INSTALLED UNKN	0735/1891	---	---		LEN=0100	INSTALLED UNKN
018 "DIA	CIRC CONCR		---	---	0734/1811	018 "DIA	CIRC CONCR
LEN=0059	INSTALLED UNKN	0735/1776	---	---		LEN=0150	INSTALLED UNKN
024 "DIA	CIRC CONCR		---	---	0734/1404	018 "DIA	CIRC CONCR
LEN=0070	INSTALLED UNKN	0735/1281	---	---		LEN=0153	INSTALLED UNKN
			---	---	0734/1304	024 "DIA	CIRC CONCR
			---	---		LEN=0159	INSTALLED UNKN
			---	---	0734/0607	018 "DIA	CIRC CONCR
			---	---		LEN=0068	INSTALLED UNKN
			---	---		018 "DIA	CIRC CONCR

EXTRACT DATE: 12/28/2024 ROADWAY MANAGEMENT SYSTEM PAGE NUMBER: 38
PRINT DATE: 12/30/2024 SLD COUNTY/SR - ANNUAL PRINT COUNTY: NORTHAMPTON

DIR: E TOTAL LEN: 12.210 MI. DIST: 05-5 SR: 78
LEFT MUN: GLENDON B RIGHT MUN: GLENDON B

018 "DIA CIRC CONCR						0734/0202	LEN=0070	INSTALLED	UNKN
LEN=0079	INSTALLED	UNKN	0735/0025				042 "DIA CIRC CONCR		
0 0 00000 0 00 0000+00	055262	FT				0734/0152	LEN=0158	INSTALLED	UNKN
LENGTH(AH 2603 BK 2640)	0735/0000								
018 "DIA CIRC CONCR									
LEN=0075	INSTALLED	UNKN	0731/2579						
018 "DIA CIRC CONCR						0730/2392	018 "DIA CIRC CONCR		
LEN=0073	INSTALLED	UNKN	0731/2332				LEN=0146	INSTALLED	UNKN
018 "DIA CIRC CONCR						0730/1938	018 "DIA CIRC CONCR		
LEN=0122	INSTALLED	UNKN	0731/1942				LEN=0071	INSTALLED	UNKN
072 "DIA CIRC CONCR									
LEN=0278	INSTALLED	UNKN	0731/1822						
018 "DIA CIRC CONCR									
LEN=0125	INSTALLED	UNKN	0731/1542						
GLENDON									
WILLIAMS T			0731/1453			0730/1311	GLENDON WILLIAMS T		
018 "DIA CIRC CONCR									
LEN=0070	INSTALLED	UNKN	0731/1135						
018 "DIA CIRC CONCR						0730/0722	018 "DIA CIRC CONCR		
LEN=0108	INSTALLED	UNKN	0731/0688				LEN=0181	INSTALLED	UNKN
						0730/0300	018 "DIA CIRC CONCR		
							LEN=0070	INSTALLED	UNKN
							018 "DIA CIRC CONCR		
						0730/0050	LEN=0073	INSTALLED	UNKN
0 0 00000 0 00 0000+00	052622	FT				052616	FT	0 0 00000 0 00 0000+00	
MILEPOST	073.00							MILEPOST	073.00
LENGTH(AH 2640 BK 2603)	0731/0000					0730/0000	LENGTH(AH 2640 BK 2618)		
							018 "DIA CIRC CONCR		
						0724/2509	LEN=0072	INSTALLED	UNKN
							018 "DIA CIRC CONCR		
						0724/2167	LEN=0073	INSTALLED	UNKN
							018 "DIA CIRC CONCR		
						0724/1917	LEN=0070	INSTALLED	UNKN
DMS SIGN STRUCTURE									
BMSID 48/0078/0725/1588	0725/1588								
066 "DIA CIRC CONCR						0724/1482	066 "DIA CIRC CONCR		
LEN=0220	INSTALLED	UNKN	0725/1005				LEN=0159	INSTALLED	UNKN
CROSSOVER RD									
(CONN)			0725/0786			0724/0797	CROSSOVER RD (CONN)		

EXTRACT DATE: 12/28/2024 ROADWAY MANAGEMENT SYSTEM PAGE NUMBER: 37
PRINT DATE: 12/30/2024 SLD COUNTY/SR - ANNUAL PRINT COUNTY: NORTHAMPTON

DIR: E TOTAL LEN: 12.210 MI. DIST: 05-5 SR: 78
LEFT MUN: WILLIAMS T RIGHT MUN: WILLIAMS T

0 0 00000 0 00 0000+00 050019 FT
INAC 705
LENGTH(AH 2603 BK 2614) 0725/0000

021 "DIA CIRC CONCR
LEN=0064 INSTALLED UNKN 0721/2309
BMSSEN 48/0078/0721/2013 0721/2262
0 0 00000 0 00 0000+00
SR 2012
BMSBG 48/0078/0721/2013 0721/2013
018 "DIA CIRC CONCR
LEN=0251 INSTALLED UNKN 0721/1433

018 "DIA CIRC CONCR
LEN=0084 INSTALLED UNKN 0721/0523
0 0 00000 0 00 0000+00 047405 FT
MILEPOST 072.00
LENGTH(AH 2614 BK 2700) 0721/0000
018 "DIA CIRC CONCR
LEN=0095 INSTALLED UNKN 0715/2326
018 "DIA CIRC CONCR
LEN=0095 INSTALLED UNKN 0715/2325

018 "DIA CIRC CONCR
LEN=0187 INSTALLED UNKN 0715/1425
WILLIAMS
LOWER SAUCON T 0715/1025
RAMP C RD
(SR8018 SEG 0500/0000) 0715/0583

0 0 00000 0 00 0000+00 044705 FT
LENGTH(AH 2700 BK 2698) 0715/0000
BMSSEN 48/0078/0711/2345 0711/2661
048 "DIA CIRC CONCR
LEN=0192 INSTALLED UNKN 0711/2424
0 0 00000 0 00 0000+00
RAMP B
BMSBG 48/0078/0711/2345 0711/2345

049998 FT 0 0 00000 0 00 0000+00
INAC 705
0724/0000 LENGTH(AH 2618 BK 2650)
033 "DIA CIRC CONCR
0720/2290 LEN=0170 INSTALLED UNKN

0720/2151 BMSSEN 48/0078/0720/1902
0 0 00000 0 00 0000+00
SR 2012
0720/1902 BMSBG 48/0078/0720/1902

0720/1413 018 "DIA CIRC CONCR
LEN=0069 INSTALLED UNKN

047348 FT 0 0 00000 0 00 0000+00
MILEPOST 072.00
0720/0000 LENGTH(AH 2650 BK 2614)

0714/1025 WILLIAMS
LOWER SAUCON T

0714/0508 018 "DIA CIRC CONCR
LEN=0107 INSTALLED UNKN
054 "DIA CIRC CONCR
0714/0194 LEN=0168 INSTALLED UNKN
044734 FT 0 0 00000 0 00 0000+00
0714/0000 LENGTH(AH 2614 BK 2666)
0710/2664 BMSSEN 48/0078/0710/2343

0710/2343 0 0 00000 0 00 0000+00
SR 33 RAMP B
BMSBG 48/0078/0710/2343
RAMP B RD
0710/2021 (SR8018 SEG 0020/3143)

DIR: E TOTAL LEN: 12.210 MI. DIST: 05-5 SR: 78
LEFT MUN: LOWER SAUCON T RIGHT MUN: LOWER SAUCON T

EXTRACT DATE: 12/28/2024 ROADWAY MANAGEMENT SYSTEM PAGE NUMBER: 35
PRINT DATE: 12/30/2024 SLD COUNTY/SR - ANNUAL PRINT COUNTY: NORTHAMPTON

DIR: E TOTAL LEN: 12.210 MI. DIST: 05-5 SR: 78
LEFT MUN: LOWER SAUCON T RIGHT MUN: LOWER SAUCON T

LEN=0080 INSTALLED UNKN 0701/0589	036843 FT	0 0 00000 0 00 0000+00
0 0 00000 0 00 0000+00 036771 FT		MILEPOST 070.00
MILEPOST 070.00		0700/0000 LENGTH(AH 2590 BK 2596)
LENGTH(AH 2596 BK 2583) 0701/0000		
SIGN: CANTILEVER		
BMSID 48/0078/0695/2368 0695/2368		
	0694/2271	018 "DIA CIRC CONCR LEN=0078 INSTALLED UNKN
	0694/1362	018 "DIA CIRC CONCR LEN=0085 INSTALLED UNKN
	0694/0460	018 "DIA CIRC CONCR LEN=0081 INSTALLED UNKN
0 0 00000 0 00 0000+00 034188 FT	034247 FT	0 0 00000 0 00 0000+00
LENGTH(AH 2583 BK 2582) 0695/0000	0694/0000	LENGTH(AH 2596 BK 2596)
030 "DIA CIRC CONCR		
LEN=0123 INSTALLED UNKN 0691/2530		
018 "DIA CIRC CONCR		
LEN=0127 INSTALLED UNKN 0691/2215		
	0690/2207	018 "DIA CIRC CONCR LEN=0075 INSTALLED UNKN
036 "DIA CIRC CONCR		
LEN=0120 INSTALLED UNKN 0691/1961		
	0690/1307	018 "DIA CIRC CONCR LEN=0085 INSTALLED UNKN
	0690/0637	036 "DIA CIRC CONCR LEN=0161 INSTALLED UNKN
	0690/0042	030 "DIA CIRC CONCR LEN=0255 INSTALLED UNKN
0 0 00000 0 00 0000+00 031606 FT	031651 FT	0 0 00000 0 00 0000+00
MILEPOST 069.00		MILEPOST 069.00
LENGTH(AH 2582 BK 2557) 0691/0000	0690/0000	LENGTH(AH 2596 BK 2640)
BMSID 48/0078/0685/1664 0685/2159	0684/2323	BMSID 48/0078/0684/1835
	0684/2317	018 "DIA CIRC CONCR LEN=0115 INSTALLED UNKN
0 0 00000 0 00 0000+00		0 0 00000 0 00 0000+00
SR 2006		SR 2006
BMSBG 48/0078/0685/1664 0685/1664	0684/1835	BMSBG 48/0078/0684/1835
	0684/1622	018 "DIA CIRC CONCR LEN=0060 INSTALLED UNKN
E.BR.SAUCON		E.BR.SAUCON
STRUCTURE LENGTH 15 FT		STRUCTURE LENGTH 15 FT
BMSID 48/0078/0684/1086 0685/1086	0684/1086	BMSID 48/0078/0684/1086
036 "DIA CIRC CONCR		
LEN=0080 INSTALLED UNKN 0685/0755		

EXTRACT DATE: 12/28/2024 ROADWAY MANAGEMENT SYSTEM PAGE NUMBER: 34
PRINT DATE: 12/30/2024 SLD COUNTY/SR - ANNUAL PRINT COUNTY: NORTHAMPTON


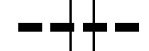








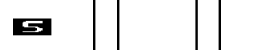


DIR: E TOTAL LEN: 12.210 MI. DIST: 05-5 SR: 78
LEFT MUN: LOWER SAUCON T RIGHT MUN: LOWER SAUCON T

018 "DIA CIRC CONCR LEN=0100 INSTALLED UNKN 0685/0405	0684/0595	018 "DIA CIRC CONCR LEN=0112 INSTALLED UNKN
0 0 00000 0 00 0000+00 029049 FT LENGTH(AH 2557 BK 2640) 0685/0000	0684/0005 029011 FT	018 "DIA CIRC CONCR LEN=0078 INSTALLED UNKN
018 "DIA CIRC CONCR LEN=0074 INSTALLED UNKN 0681/2266 CROSSOVER RD (CONN) 0681/2001	0684/0000	0 0 00000 0 00 0000+00 LENGTH(AH 2640 BK 2640)
018 "DIA CIRC CONCR LEN=0075 INSTALLED UNKN 0681/1323	0680/1977 0680/1915	CROSSOVER RD (CONN) 054 "DIA CIRC CONCR LEN=0080 INSTALLED UNKN
054 "DIA CIRC CONCR LEN=0200 INSTALLED UNKN 0681/0657		
0 0 00000 0 00 0000+00 026409 FT MILEPOST 068.00 LENGTH(AH 2640 BK 2640) 0681/0000	026371 FT	0 0 00000 0 00 0000+00 MILEPOST 068.00 LENGTH(AH 2640 BK 2640)
018 "DIA CIRC CONCR LEN=0071 INSTALLED UNKN 0675/2517 018 "DIA CIRC CONCR LEN=0072 INSTALLED UNKN 0675/2335	0680/0000	
018 "DIA CIRC CONCR LEN=0072 INSTALLED UNKN 0675/2089	0674/2212	018 "DIA CIRC CONCR LEN=0075 INSTALLED UNKN
018 "DIA CIRC CONCR LEN=0073 INSTALLED UNKN 0675/1240		
018 "DIA CIRC CONCR LEN=0071 INSTALLED UNKN 0675/0440		
BMS EN 48/0078/0675/0297 0675/0403	0674/0411 0674/0390	066 "DIA CIRC CONCR LEN=0146 INSTALLED UNKN BMS EN 48/0078/0674/0284
0 0 00000 0 00 0000+00 T-386	0674/0311	018 "DIA CIRC CONCR LEN=0042 INSTALLED UNKN
BMS BG 48/0078/0675/0297 0675/0297	0674/0284	0 0 00000 0 00 0000+00 T-386 BMS BG 48/0078/0674/0284
0 0 00000 0 00 0000+00 023769 FT LENGTH(AH 2640 BK 2604) 0675/0000	0674/0140 023731 FT	042 "DIA CIRC CONCR LEN=0076 INSTALLED UNKN
018 "DIA CIRC CONCR	0674/0000	0 0 00000 0 00 0000+00 LENGTH(AH 2640 BK 2674)

DIR: E		TOTAL LEN: 12.210 MI.		DIST: 05-5		SR: 78	
LEFT MUN: LOWER SAUCON T				RIGHT MUN: LOWER SAUCON T			
LEN=0072 INSTALLED UNKN 0671/2537							
				0670/2367 018 "DIA CIRC CONCR			
				LEN=0074 INSTALLED UNKN			
				030 "DIA CIRC CONCR			
				LEN=0157 INSTALLED UNKN			
				0670/1784			
				0670/0944 018 "DIA CIRC CONCR			
				LEN=0074 INSTALLED UNKN			
LOWER SAUCON							
BETHLEHEM CITY C							
BMSEN 48/0078/0671/0238 0671/0528				0670/0343 BMSEN 48/0078/0670/0147			
018 "DIA CIRC CONCR							
LEN=0081 INSTALLED UNKN 0671/0249							
0 0 00000 0 00 0000+00				0 0 00000 0 00 0000+00			
EASTON RD.				EASTON RD.			
BMSG 48/0078/0671/0238 0671/0238				0670/0147 BMSG 48/0078/0670/0147			
				0670/0075 BETHLEHEM CITY C			
0 0 00000 0 00 0000+00 021165 FT				021057 FT 0 0 00000 0 00 0000+00			
MILEPOST 067.00				MILEPOST 067.00			
LENGTH(AH 2604 BK 2609) 0671/0000				0670/0000 LENGTH(AH 2674 BK 2626)			
018 "DIA CIRC CONCR							
LEN=0066 INSTALLED UNKN 0665/2459				0664/2411 066 "DIA CIRC CONCR			
				LEN=0100 INSTALLED UNKN			
027 "DIA CIRC CONCR							
LEN=0113 INSTALLED UNKN 0665/2025				0664/1997 RAMP D RD			
				(SR8014 SEG 0760/2499)			
RAMP A RD							
SR8014 SEG 0510/0000) 0665/1741							
018 "DIA CIRC CONCR							
LEN=0142 INSTALLED UNKN 0665/1271				0664/0685 018 "DIA CIRC CONCR			
				LEN=0109 INSTALLED UNKN			
				RAMP C RD			
				(SR8014 SEG 0750/0000)			
066 "DIA CIRC CONCR							
LEN=0143 INSTALLED UNKN 0665/0640							
RAMP B RD							
SR8014 SEG 0500/2248) 0665/0268							
				0664/0028 018 "DIA CIRC CONCR			
				LEN=0053 INSTALLED UNKN			
0 0 00000 0 00 0000+00 018556 FT				018431 FT 0 0 00000 0 00 0000+00			
LENGTH(AH 2609 BK 3014) 0665/0000				0664/0000 LENGTH(AH 2626 BK 2956)			
BMSEN 48/0078/0661/2439 0661/2581				0660/2585 BMSEN 48/0078/0660/2439			
0 0 00000 0 00 0000+00				0 0 00000 0 00 0000+00			
A 412 NB				PA 412 NB			
BMSG 48/0078/0661/2439 0661/2439				0660/2439 BMSG 48/0078/0660/2439			
				018 "DIA CIRC CONCR			

EXTRACT DATE: 12/28/2024 ROADWAY MANAGEMENT SYSTEM PAGE NUMBER: 32
PRINT DATE: 12/30/2024 SLD COUNTY/SR - ANNUAL PRINT COUNTY: NORTHAMPTON

DIR: E TOTAL LEN: 12.210 MI. DIST: 05-5 SR: 78
LEFT MUN: BETHLEHEM CITY C RIGHT MUN: BETHLEHEM CITY C

BMSSEN 48/0078/0661/0000 0661/1965		0660/2159 LEN=0040 INSTALLED UNKN 0660/1985 BMSSEN 48/0078/0660/0000 018 "DIA CIRC CONCR
		0660/1956 LEN=0051 INSTALLED UNKN 018 "DIA CIRC CONCR
		0660/1749 LEN=0068 INSTALLED UNKN 018 "DIA CIRC CONCR
		0660/1542 LEN=0077 INSTALLED UNKN 018 "DIA CIRC CONCR
		0660/1500 LEN=0133 INSTALLED UNKN
MILEPOST 066.00 0661/0329		0660/0348 MILEPOST 066.00 018 "DIA CIRC CONCR
		0660/0256 LEN=0061 INSTALLED UNKN 018 "DIA CIRC CONCR
		0660/0115 LEN=0064 INSTALLED UNKN 015475 FT
0 0 00000 0 00 0000+00 015542 FT SILVEX RD / COLLEGE DR BMSBG 48/0078/0661/0000 LENGTH(AH 3014 BK 2300) 0661/0000 BMSSEN 48/0078/0655/1957 0655/2052 0 0 00000 0 00 0000+00 WILLIAMS ST. BMSBG 48/0078/0655/1957 0655/1957		0660/0000 0654/2048 0654/1939
018 "DIA CIRC CONCR LEN=0122 INSTALLED UNKN 0655/1212		
018 "DIA CIRC CONCR LEN=0090 INSTALLED UNKN 0655/0567 018 "DIA CIRC CONCR LEN=0086 INSTALLED UNKN 0655/0270 0 0 00000 0 00 0000+00 013242 FT LENGTH(AH 2300 BK 2642) 0655/0000 036 "DIA CIRC CONCR LEN=0127 INSTALLED UNKN 0651/2481		013193 FT 0654/0000
		0650/1726 060 "DIA CIRC CONCR 0650/1563 LEN=0104 INSTALLED UNKN (CONN)
CROSSOVER RD (CONN) 018 "DIA CIRC CONCR LEN=0094 INSTALLED UNKN 0651/1535 060 "DIA CIRC CONCR LEN=0150 INSTALLED UNKN 0651/0960 BETHLEHEM CITY LOWER SAUCON T 018 "DIA CIRC CONCR LEN=0092 INSTALLED UNKN 0651/0628		BETHLEHEM CITY LOWER SAUCON T

EXTRACT DATE: 12/28/2024 ROADWAY MANAGEMENT SYSTEM PAGE NUMBER: 31
PRINT DATE: 12/30/2024 SLD COUNTY/SR - ANNUAL PRINT COUNTY: NORTHAMPTON

DIR: E TOTAL LEN: 12.210 MI. DIST: 05-5 SR: 78
LEFT MUN: BETHLEHEM CITY C RIGHT MUN: BETHLEHEM CITY C

Station	Length	Material	Notes
0 0 00000 0 00 0000+00 010600 FT	010553 FT	036 "DIA CIRC CONCR	LEN=0100 INSTALLED UNKN
MILEPOST 065.00		0 0 00000 0 00 0000+00	
LENGTH(AH 2642 BK 2640) 0651/0000	0650/0000	084 "DIA CIRC CONCR	LEN=0240 INSTALLED UNKN
BMSSEN 48/0078/0645/1873 0645/1994	0644/2061	018 "DIA CIRC CONCR	LEN=0030 INSTALLED UNKN
	0644/1981	0 0 00000 0 00 0000+00	
0 0 00000 0 00 0000+00	0644/1895	T-422 SO.MT.	
T-422 SO.MT.	0644/1831	BMSBG 48/0078/0644/1831	
BMSBG 48/0078/0645/1873 0645/1873		018 "DIA CIRC CONCR	LEN=0144 INSTALLED UNKN
024 "DIA CIRC CONCR	0644/1630	024 "DIA CIRC CONCR	LEN=0193 INSTALLED UNKN
LEN=0070 INSTALLED UNKN 0645/1677	0644/0932		
		018 "DIA CIRC CONCR	LEN=0072 INSTALLED UNKN 0645/0883
018 "DIA CIRC CONCR		018 "DIA CIRC CONCR	LEN=0034 INSTALLED UNKN 0645/0704
LEN=0034 INSTALLED UNKN 0645/0704		084 "DIA CIRC CONCR	LEN=0140 INSTALLED UNKN 0645/0484
084 "DIA CIRC CONCR		0 0 00000 0 00 0000+00 007960 FT	
LEN=0140 INSTALLED UNKN 0645/0484	007913 FT	0 0 00000 0 00 0000+00	
0 0 00000 0 00 0000+00 007960 FT	0644/0000	LENGTH(AH 2640 BK 2686) 0645/0000	
LENGTH(AH 2640 BK 2686) 0645/0000			
HICKORY HILL			
OP ID 48/3004/0040/0415 0641/1990	0640/1995	OP ID 48/3004/0040/0415	
	0640/1913	018 "DIA CIRC CONCR	LEN=0070 INSTALLED UNKN
	0640/1097	030 "DIA CIRC CONCR	LEN=0040 INSTALLED UNKN
	0640/0715	018 "DIA CIRC CONCR	LEN=0074 INSTALLED UNKN
	0640/0340	036 "DIA CIRC CONCR	LEN=0040 INSTALLED UNKN
0 0 00000 0 00 0000+00 005274 FT	005273 FT	0 0 00000 0 00 0000+00	
MILEPOST 064.00		MILEPOST 064.00	
LENGTH(AH 2686 BK 2709) 0641/0000	0640/0000	LENGTH(AH 2640 BK 2633)	
018 "DIA CIRC CONCR			
LEN=0055 INSTALLED UNKN 0635/2351			
012 "DIA CIRC CONCR			
LEN=0099 INSTALLED UNKN 0635/2296			
016 "DIA CIRC CONCR			
LEN=0099 INSTALLED UNKN 0635/1606			

EXTRACT DATE: 12/28/2024 ROADWAY MANAGEMENT SYSTEM PAGE NUMBER: 30
PRINT DATE: 12/30/2024 SLD COUNTY/SR - ANNUAL PRINT COUNTY: NORTHAMPTON

DIR: E TOTAL LEN: 12.210 MI. DIST: 05-5 SR: 78
LEFT MUN: LOWER SAUCON T RIGHT MUN: LOWER SAUCON T

				0634/1363	066 "DIA CIRC CONCR LEN=0143 INSTALLED UNKN
BMS EN 48/0078/0635/0605	0635/0810			0634/0717	BMS EN 48/0078/0634/0503
TR. BLACK RIV					TR. BLACK RIV
STRUCTURE LENGTH 14 FT				0634/0657	STRUCTURE LENGTH 14 FT
BMSID 48/0078/0634/0657	0635/0640				BMSID 48/0078/0634/0657
0 0 00000 0 00 0000+00					0 0 00000 0 00 0000+00
SR 3002				0634/0503	SR 3002
BMSBG 48/0078/0635/0605	0635/0605				BMSBG 48/0078/0634/0503
0 0 00000 0 00 0000+00	002565 FT			002640 FT	0 0 00000 0 00 0000+00
LENGTH(AH 2709 BK 2565)	0635/0000			0634/0000	LENGTH(AH 2633 BK 2640)
BLACK RIVER					BLACK RIVER
STRUCTURE LENGTH 19 FT				0630/2519	STRUCTURE LENGTH 19 FT
BMSID 48/0078/0630/2551	0631/2439				BMSID 48/0078/0630/2551
018 "DIA CIRC CONCR					
LEN=0105 INSTALLED UNKN	0631/2392				
				0630/2366	018 "DIA CIRC CONCR
CROSSOVER RD					LEN=0040 INSTALLED UNKN
(CONN)	0631/2093			0630/2175	CROSSOVER RD
				0630/2029	(CONN)
048 "DIA CIRC CONCR					018 "DIA CIRC CONCR
LEN=0092 INSTALLED UNKN	0631/1856				LEN=0040 INSTALLED UNKN
				0630/1673	018 "DIA CIRC CONCR
				0630/1320	LEN=0057 INSTALLED UNKN
				0630/0979	018 "DIA CIRC CONCR
BMS EN 48/0078/0631/0736	0631/1075			0630/0916	LEN=0040 INSTALLED UNKN
				0630/0768	018 "DIA CIRC CONCR
0 0 00000 0 00 0000+00					LEN=0040 INSTALLED UNKN
PA 378				0630/0599	BMS EN 48/0078/0630/0599
BMSBG 48/0078/0631/0736	0631/0736			0630/0517	048 "DIA CIRC CONCR
				0630/0053	LEN=0100 INSTALLED UNKN
				000000 FT	0 0 00000 0 00 0000+00
0 0 00000 0 00 0000+00	000000 FT			NC SR	PA 378
NC SR 0078 SH				INTER-BK	BMSBG 48/0078/0630/0599
SR 0078 SH	INTER-BK				018 "DIA CIRC CONCR
(SR0078 SEG 0625/2569)					LEN=0068 INSTALLED UNKN
MFC BEGIN = A					018 "DIA CIRC CONCR
MILEPOST 063.00					LEN=0085 INSTALLED UNKN
LENGTH(AH 2565 BK 0000)	0631/0000				0 0 00000 0 00 0000+00
					NC SR 0078 SH
					(SR0078 SEG 0624/2610)
					MFC BEGIN = A
					BK-LEHIGH (39)
					MILEPOST 063.00
					LENGTH(AH 2640 BK 0000)

EXTRACT DATE: 12/28/2024 ROADWAY MANAGEMENT SYSTEM PAGE NUMBER: 29
PRINT DATE: 12/30/2024 SLD COUNTY/SR - ANNUAL PRINT COUNTY: NORTHAMPTON

DIR: N TOTAL LEN: 16.811 MI. DIST: 05-5 SR: 33
LEFT MUN: PLAINFIELD T RIGHT MUN: PLAINFIELD T

AH-MONROE (45) 088579 FT
SR 0033 SH INTER-AHD
(SR0033 SEG 0011/0000) 0281/2501
RWIS SITE/ST WIND GAP 0281/2477 W
BMS EN 48/0033/0280/2228 0281/2212
1 0 00796 0 00 0152+39
BROADWAY
BMSBG 48/0033/0280/2228 0281/2143

024 "DIA CIRC CONCR
LEN=0025 INSTALLED 1997 0281/1630

024 "DIA CIRC CONCR
LEN=0025 INSTALLED 1997 0281/1375

1 0 00796 0 00 0130+73 086078 FT
LENGTH(AH 2501 BK 3585) 0281/0000 5
018 "DIA CIRC CONCR
LEN=0088 INSTALLED 1997 0271/3556
018 "DIA CIRC CONCR
LEN=0088 INSTALLED 1997 0271/3530
018 "DIA CIRC CONCR
LEN=0069 INSTALLED 1997 0271/3281

088763 FT
INTER-AHD SR 0033 SH
0280/2676 (SR0033 SEG 0010/0000)
0280/2351 BMS EN 48/0033/0280/2228
1 0 00796 0 00 0152+39
BROADWAY
0280/2282 BMSBG 48/0033/0280/2228
018 "DIA CIRC CONCR
0280/2044 LEN=0062 INSTALLED 1997
018 "DIA CIRC CONCR
0280/1790 LEN=0062 INSTALLED UNKN
018 "DIA CIRC CONCR
0280/1762 LEN=0062 INSTALLED 1997
018 "DIA CIRC CONCR
0280/1544 LEN=0060 INSTALLED UNKN
018 "DIA CIRC CONCR
0280/1503 LEN=0062 INSTALLED 1997
018 "DIA CIRC CONCR
0280/1213 LEN=0061 INSTALLED UNKN
018 "DIA CIRC CONCR
0280/0880 LEN=0062 INSTALLED 1997
018 "DIA CIRC CONCR
0280/0570 LEN=0053 INSTALLED UNKN
018 "DIA CIRC CONCR
0280/0262 LEN=0062 INSTALLED 1997
086087 FT 1 0 00796 0 00 0130+11
0280/0000 LENGTH(AH 2676 BK 3416) 5

EXTRACT DATE: 12/28/2024 ROADWAY MANAGEMENT SYSTEM PAGE NUMBER: 28
PRINT DATE: 12/30/2024 SLD COUNTY/SR - ANNUAL PRINT COUNTY: NORTHAMPTON

DIR: N TOTAL LEN: 16.811 MI. DIST: 05-5 SR: 33
LEFT MUN: PLAINFIELD T RIGHT MUN: PLAINFIELD T

018 "DIA CIRC CONCR LEN=0069 INSTALLED 1997 0271/3002	0270/3174	018 "DIA CIRC CONCR LEN=0063 INSTALLED UNKN
MILEPOST 017.00 0271/2796	0270/2890	018 "DIA CIRC CONCR LEN=0079 INSTALLED UNKN
018 "DIA CIRC CONCR LEN=0069 INSTALLED 1997 0271/2747	0270/2751	MILEPOST 017.00
018 "DIA CIRC CONCR LEN=0069 INSTALLED 1997 0271/2452	0270/2654	018 "DIA CIRC CONCR LEN=0070 INSTALLED UNKN
018 "DIA CIRC CONCR LEN=0069 INSTALLED 1997 0271/1900	0270/2380	018 "DIA CIRC CONCR LEN=0070 INSTALLED UNKN
8TH STREET OP ID 48/7213/0695/0001 0271/1900	0270/2091	018 "DIA CIRC CONCR LEN=0065 INSTALLED UNKN
018 "DIA CIRC CONCR LEN=0069 INSTALLED 1997 0271/1854	0270/1943	8TH STREET OP ID 48/7213/0695/0001
018 "DIA CIRC CONCR LEN=0061 INSTALLED 1997 0271/1587	0270/1820	024 "DIA CIRC CONCR LEN=0060 INSTALLED UNKN
018 "DIA CIRC CONCR LEN=0063 INSTALLED 1997 0271/1262	0270/1459	024 "DIA CIRC CONCR LEN=0060 INSTALLED UNKN
	0270/1183	024 "DIA CIRC CONCR LEN=0070 INSTALLED UNKN
	0270/0578	024 "DIA CIRC CONCR LEN=0062 INSTALLED UNKN
BMS EN 48/0033/0270/0000 0271/0048	0270/0102	024 "DIA CIRC CONCR LEN=0055 INSTALLED UNKN
1 0 00796 0 00 0095+23 082493 FT	0270/0048	BMS EN 48/0033/0270/0000
CENTER ST.	082671 FT	1 0 00796 0 00 0095+23
BMSBG 48/0033/0270/0000		CENTER ST.
LENGTH(AH 3585 BK 1964) 0271/0000	0270/0000	BMSBG 48/0033/0270/0000
	0260/1878	LENGTH(AH 3416 BK 1993)
024 "DIA CIRC CONCR LEN=0065 INSTALLED 1997 0261/1865		018 "DIA CIRC CONCR LEN=0110 INSTALLED UNKN
024 "DIA CIRC CONCR LEN=0065 INSTALLED 1997 0261/1558	0260/1576	024 "DIA CIRC CONCR LEN=0070 INSTALLED UNKN
		024 "DIA CIRC CONCR

EXTRACT DATE: 12/28/2024 ROADWAY MANAGEMENT SYSTEM PAGE NUMBER: 27
PRINT DATE: 12/30/2024 SLD COUNTY/SR - ANNUAL PRINT COUNTY: NORTHAMPTON

DIR: N TOTAL LEN: 16.811 MI. DIST: 05-5 SR: 33
LEFT MUN: PLAINFIELD T RIGHT MUN: PLAINFIELD T

024 "DIA CIRC CONCR LEN=0065 INSTALLED 1997 0261/1250	0260/1280 LEN=0060 INSTALLED 1997
024 "DIA CIRC CONCR LEN=0065 INSTALLED 1997 0261/0942	0260/0970 024 "DIA CIRC CONCR LEN=0060 INSTALLED 1997
024 "DIA CIRC CONCR LEN=0065 INSTALLED 1997 0261/0675	0260/0685 024 "DIA CIRC CONCR LEN=0060 INSTALLED UNKN
024 "DIA CIRC CONCR LEN=0065 INSTALLED 1997 0261/0302	0260/0322 024 "DIA CIRC CONCR LEN=0065 INSTALLED UNKN
1 0 00796 0 00 0074+47 080529 FT LENGTH(AH 1964 BK 2389) 0261/0000	0260/0028 PLAINFIELD 080678 FT WIND GAP B 0260/0000 1 0 00796 0 00 0075+30 LENGTH(AH 1993 BK 2234) 024 "DIA CIRC CONCR LEN=0075 INSTALLED UNKN
024 "DIA CIRC CONCR LEN=0061 INSTALLED UNKN 0251/2287 PLAINFIELD WIND GAP B 0251/2109	0250/2139
MILEPOST 016.00 0251/2084 024 "DIA CIRC CONCR LEN=0063 INSTALLED UNKN 0251/1975	0250/1765 018 "DIA CIRC CONCR LEN=0062 INSTALLED UNKN 0250/1757 MILEPOST 016.00
036 "DIA CIRC CONCR LEN=0059 INSTALLED UNKN 0251/1369	0250/1463 048 "DIA CIRC CONCR LEN=0053 INSTALLED UNKN
018 "DIA CIRC CONCR LEN=0062 INSTALLED UNKN 0251/1068 BMS EN 48/0033/0250/0533 0251/0654 1 0 00796 0 00 0057+64 MALE ST BMSBG 48/0033/0250/0533 0251/0618	0250/0963 018 "DIA CIRC CONCR LEN=0060 INSTALLED UNKN
WIND GAP PLAINFIELD T 0251/0155 1 0 00796 0 00 0053+01 078140 FT LENGTH(AH 2389 BK 2592) 0251/0000	0250/0509 BMS EN 48/0033/0250/0533 1 0 00796 0 00 0053+01 MALE ST 0250/0473 BMSBG 48/0033/0250/0533 018 "DIA CIRC CONCR LEN=0074 INSTALLED UNKN 018 "DIA CIRC CONCR LEN=0077 INSTALLED UNKN WIND GAP PLAINFIELD T 0250/0003 1 0 00796 0 00 0053+01 078444 FT LENGTH(AH 2234 BK 2723) 0250/0000

EXTRACT DATE: 12/28/2024 ROADWAY MANAGEMENT SYSTEM PAGE NUMBER: 26
PRINT DATE: 12/30/2024 SLD COUNTY/SR - ANNUAL PRINT COUNTY: NORTHAMPTON

DIR: N TOTAL LEN: 16.811 MI. DIST: 05-5 SR: 33
LEFT MUN: PLAINFIELD T RIGHT MUN: PLAINFIELD T

RAMP G RD (SR8011 SEG 0510/0000) 0241/2098	0240/2600	018 "DIA CIRC CONCR LEN=0070 INSTALLED UNKN
RAMP H RD (SR8011 SEG 0500/1122) 0241/1725 BMS EN 48/0033/0240/1420 0241/1464	0240/2130 0240/2040	018 "DIA CIRC CONCR LEN=0070 INSTALLED UNKN RAMP I RD (SR8011 SEG 0750/0443)
1 0 00796 0 00 0040+49 PA 512 NB BMSBG 48/0033/0240/1420 0241/1379	0240/1505 0240/1440	BMS EN 48/0033/0240/1420 018 "DIA CIRC CONCR LEN=0065 INSTALLED UNKN 1 0 00796 0 00 0040+49 PA 512 NB BMSBG 48/0033/0240/1420
	0240/1420 0240/1024 0240/0746	RAMP J RD (SR8011 SEG 0020/0898) RAMP K RD (SR8011 SEG 0010/0000)
1 0 00796 0 00 0025+91 075548 FT LENGTH(AH 2592 BK 3405) 0241/0000	0240/0353 0240/0030 075721 FT	018 "DIA CIRC CONCR LEN=0060 INSTALLED UNKN 024 "DIA CIRC CONCR LEN=0075 INSTALLED UNKN 1 0 00796 0 00 0025+82
MILEPOST 015.00 0231/2605	0230/2646	LENGTH(AH 2723 BK 3387) MILEPOST 015.00
018 "DIA CIRC CONCR LEN=0057 INSTALLED UNKN 0231/1074 018 "DIA CIRC CONCR LEN=0060 INSTALLED UNKN 0231/0588	0230/0532 072334 FT	018 "DIA CIRC CONCR LEN=0070 INSTALLED UNKN 1 0 01098 0 00 0809+60 KROMER RD
1 0 01098 0 00 0809+23 072143 FT OP ID 48/1042/0010/0000 LENGTH(AH 3405 BK 2869) 0231/0000 PLAINFIELD BUSHKILL TOWNSHIP T 0221/2544	0230/0000	OP ID 48/1042/0010/0000 LENGTH(AH 3387 BK 2937)
024 "DIA CIRC CONCR LEN=0062 INSTALLED UNKN 0221/1575	0220/2200	024 "DIA CIRC CONCR LEN=0095 INSTALLED UNKN
024 "DIA CIRC CONCR		

EXTRACT DATE: 12/28/2024 ROADWAY MANAGEMENT SYSTEM PAGE NUMBER: 25
PRINT DATE: 12/30/2024 SLD COUNTY/SR - ANNUAL PRINT COUNTY: NORTHAMPTON

DIR: N TOTAL LEN: 16.811 MI. DIST: 05-5 SR: 33
LEFT MUN: BUSHKILL TOWNSHIP T RIGHT MUN: BUSHKILL TOWNSHIP T

LEN=0062	INSTALLED UNKN	0221/0723	---	0220/0328	MILEPOST	014.00
MILEPOST	014.00	0221/0282	---	069397 FT	1 0 01098 0 00	0780+13
1 0 01098 0 00	0779+89	069274 FT			PLAINFIELD	
LENGTH(AH 2869 BK 2968)	0221/0000	5	---	5 0220/0000	BUSHKILL TOWNSHIP T	
018 "DIA CIRC CONCR					LENGTH(AH 2937 BK 3020)	
LEN=0081	INSTALLED UNKN	0211/2892	---			
018 "DIA CIRC CONCR			---	0210/2076	018 "DIA CIRC CONCR	
LEN=0078	INSTALLED UNKN	0211/1960	---		LEN=0097	INSTALLED UNKN
018 "DIA CIRC CONCR			---	0210/1700	024 "DIA CIRC CONCR	
LEN=0075	INSTALLED UNKN	0211/1567	---		LEN=0085	INSTALLED UNKN
024 "DIA CIRC CONCR						
LEN=0064	INSTALLED UNKN	0211/0227	---	066377 FT	1 0 01098 0 00	0750+03
1 0 01098 0 00	0750+30	066306 FT	5	5 0210/0000	LENGTH(AH 3020 BK 2207)	
LENGTH(AH 2968 BK 2506)	0211/0000	5				
024 "DIA CIRC CONCR						
LEN=0088	INSTALLED UNKN	0201/2195	---			
036 "DIA CIRC CONCR						
LEN=0069	INSTALLED UNKN	0201/1374	---			
TR. BUSHKILL					TR. BUSHKILL	
STRUCTURE LENGTH 14 FT				0200/1183	STRUCTURE LENGTH 14 FT	
BMSID 48/0033/0200/1183	0201/1183		---		BMSID 48/0033/0200/1183	
MILEPOST 013.00	0201/0373			0200/0311	MILEPOST 013.00	
BMSID 48/0033/0201/0000	0201/0133		---	0200/0139	BMSID 48/0033/0200/0000	
1 0 01098 0 00	0725+70	063800 FT		064170 FT	1 0 01098 0 00	0727+81
STATE PK RD					STATE PK RD	
BMSBG 48/0033/0201/0000				5 0200/0000	BMSBG 48/0033/0200/0000	
LENGTH(AH 2506 BK 2798)	0201/0000	5	---		LENGTH(AH 2207 BK 2790)	
036 "DIA CIRC CONCR				0190/2049	018 "DIA CIRC CONCR	
LEN=0080	INSTALLED UNKN	0191/1184	---		LEN=0070	INSTALLED UNKN
1 0 01098 0 00	0697+73	061002 FT		061380 FT	1 0 01098 0 00	0698+57
LENGTH(AH 2798 BK 2865)	0191/0000	5	---	5 0190/0000	LENGTH(AH 2790 BK 2903)	
024 "DIA CIRC CONCR						

DIR: N		TOTAL LEN: 16.811 MI.		DIST: 05-5		SR: 33	
LEFT MUN: BUSHKILL TOWNSHIP T				RIGHT MUN: BUSHKILL TOWNSHIP T			
LEN=0073	INSTALLED	UNKN	0181/2775	---	---		
36 "DIA	CIRC	CONCR		---	---		
LEN=0068	INSTALLED	UNKN	0181/2311	---	---		
				---	---	0180/2140	024 "DIA CIRC CONCR LEN=0070 INSTALLED UNKN
024 "DIA	CIRC	CONCR		---	---		
LEN=0058	INSTALLED	UNKN	0181/1074	---	---		
MILEPOST	012.00		0181/0854	□	□	0180/0945 0180/0798	018 "DIA CIRC CONCR LEN=0070 INSTALLED UNKN MILEPOST 012.00
				---	---	0180/0517 058477 FT	018 "DIA CIRC CONCR LEN=0066 INSTALLED UNKN 1 0 01098 0 00 0669+14
0 01098	0 00	0670+77	058137 FT				048 "DIA CIRC CONCR LEN=0075 INSTALLED UNKN
LENGTH(AH	2865	BK 2479)	0181/0000	5	5	0180/0000	LENGTH(AH 2903 BK 2482) CROSSOVER RD (CONN)
CROSSOVER RD			0171/2461	↔		0170/2404	
(CONN)				---	---	0170/1822	018 "DIA CIRC CONCR LEN=0074 INSTALLED UNKN
018 "DIA	CIRC	CONCR		---	---		
LEN=0069	INSTALLED	UNKN	0171/1920	---	---		
BMS	SEN 48/0033/0171/1031		0171/1109	~	~	0170/0965	BMS SEN 48/0033/0170/0886 1 0 01098 0 00 0654+73
0 01098	0 00	0654+37					BELFAST RD
BELFAST RD				~	~	0170/0886	BMSBG 48/0033/0170/0886
BMSBG 48/0033/0171/1031			0171/1031	~	~	0170/0763	RAMP R RD (SR8009 SEG 0750/0660)
RAMP Q RD				==	==		
SR8009 SEG 0500/0000)			0171/0859	==	==		
BMS	SEN 48/0033/0171/0000		0171/0072	~	~	0170/0072	BMS SEN 48/0033/0170/0000 1 0 01098 0 00 0645+75
0 01098	0 00	0644+29	055658 FT			055995 FT	SR 1008
SR 1008				5	5	0170/0000	BMSBG 48/0033/0170/0000 LENGTH(AH 2482 BK 2759)
BMSBG 48/0033/0171/0000			0171/0000	---	---		
LENGTH(AH	2479	BK 2705)		---	---	0160/2036	018 "DIA CIRC CONCR LEN=0024 INSTALLED UNKN
				---	---	0160/2035	RAMP P RD (SR8009 SEG 0010/0000)
RAMP N RD				==	==		
SR8009 SEG 0250/0640)			0161/2058	==	==		
024 "DIA	CIRC	CONCR		---	---		
LEN=0069	INSTALLED	UNKN	0161/2014	---	---		
024 "DIA	CIRC	CONCR		---	---		
LEN=0071	INSTALLED	UNKN	0161/2010	---	---		

EXTRACT DATE: 12/28/2024 ROADWAY MANAGEMENT SYSTEM PAGE NUMBER: 23
PRINT DATE: 12/30/2024 SLD COUNTY/SR - ANNUAL PRINT COUNTY: NORTHAMPTON

DIR: N TOTAL LEN: 16.811 MI. DIST: 05-5 SR: 33
LEFT MUN: BUSHKILL TOWNSHIP T RIGHT MUN: BUSHKILL TOWNSHIP T

MILEPOST	011.00	0161/0800				0160/0774	MILEPOST	011.00
BUSHKILL TOWNSHIP								
PLAINFIELD T		0161/0385						
1 0 01098 0 00 0617+15	052953 FT					053236 FT	1 0 01098 0 00 0618+25	
FILETOWN RD.							FILETOWN RD.	
OP ID 48/1006/0030/1845							OP ID 48/1006/0030/1845	
LENGTH(AH 2705 BK 2299)	0161/0000					0160/0000	BUSHKILL TOWNSHIP	
							PLAINFIELD T	
024 "DIA CIRC CONCR						0150/2070	LENGTH(AH 2759 BK 2436)	
LEN=0068 INSTALLED UNKN	0151/1991						018 "DIA CIRC CONCR	
							LEN=0070 INSTALLED UNKN	
						0150/1722	018 "DIA CIRC CONCR	
							LEN=0070 INSTALLED UNKN	
						0150/1408	018 "DIA CIRC CONCR	
							LEN=0070 INSTALLED UNKN	
						0150/0930	018 "DIA CIRC CONCR	
							LEN=0070 INSTALLED UNKN	
						0150/0730	018 "DIA CIRC CONCR	
							LEN=0070 INSTALLED UNKN	
024 "DIA CIRC CONCR								
LEN=0071 INSTALLED UNKN	0151/0610							
048 "DIA CIRC CONCR								
LEN=0063 INSTALLED UNKN	0151/0257							
1 0 01098 0 00 0596+78	050654 FT					050800 FT	1 0 01098 0 00 0594+64	
LENGTH(AH 2299 BK 2270)	0151/0000					0150/0000	LENGTH(AH 2436 BK 2143)	
BMSSEN 48/0033/0141/0601	0141/0829					0140/0942	BMSSEN 48/0033/0140/0714	
1 0 01098 0 00 0577+49							0 0 00000 0 00 0000+00	
NORFOLK SOUTHERN RAI RR							NORFOLK SOUTHERN RAI RR	
BMSBG 48/0033/0141/0601	0141/0601					0140/0714	BMSBG 48/0033/0140/0714	
MILEPOST	010.00	0141/0101				0140/0102	MILEPOST	010.00
1 0 01098 0 00 0571+79	048384 FT					048657 FT	1 0 01098 0 00 0572+62	
PLAINFIELD							PLAINFIELD	
STOCKERTOWN BOROUGH B							STOCKERTOWN BOROUGH B	
LENGTH(AH 2270 BK 2110)	0141/0000					0140/0000	LENGTH(AH 2143 BK 2082)	
048"H 72"W CONC STRUCT								
LEN=0086 INSTALLED UNKN	0131/1377							
RAMP M RD						0130/0950	RAMP L RD	
(SR8007 SEG 0500/0000)	0131/0905						(SR8007 SEG 0750/1006)	

DIR: N TOTAL LEN: 16.811 MI. DIST: 05-5 SR: 33
LEFT MUN: STOCKERTOWN BOROUGH B RIGHT MUN: STOCKERTOWN BOROUGH B

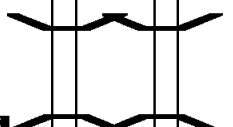

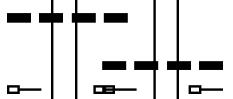
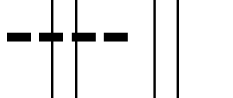
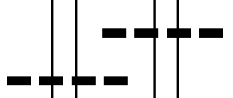
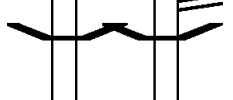
EXTRACT DATE: 12/28/2024 ROADWAY MANAGEMENT SYSTEM PAGE NUMBER: 21
PRINT DATE: 12/30/2024 SLD COUNTY/SR - ANNUAL PRINT COUNTY: NORTHAMPTON

DIR: N TOTAL LEN: 16.811 MI. DIST: 05-5 SR: 33
LEFT MUN: PALMER T RIGHT MUN: PALMER T

018 "DIA CIRC CONCR LEN=0087 INSTALLED UNKN 0111/0718 RAMP C RD (SR8023 SEG 0500/0000) 0111/0689	0110/0869 (SR8023 SEG 0750/0698)
018 "DIA CIRC CONCR LEN=0073 INSTALLED UNKN 0111/0227	0110/0525 018 "DIA CIRC CONCR LEN=0087 INSTALLED UNKN
1 0 01098 0 00 0488+20 040069 FT MAIN STREET - EB OP ID 48/1002/0060/0000 LENGTH(AH 3632 BK 2464) 0111/0000	0110/0088 018 "DIA CIRC CONCR LEN=0080 INSTALLED UNKN 040299 FT 1 0 01098 0 00 0489+04 MAIN STREET - EB OP ID 48/1002/0060/0000 LENGTH(AH 3623 BK 2454)
018 "DIA CIRC CONCR LEN=0080 INSTALLED UNKN 0101/1885	0100/1712 RAMP A RD (SR8023 SEG 0010/0000)
024 "DIA CIRC CONCR LEN=0081 INSTALLED UNKN 0101/1489	0100/1272 018"H 12"W CONC STRUCT LEN=0115 INSTALLED UNKN
RAMP D RD (SR8023 SEG 0250/0925) 0101/1286 018 "DIA CIRC CONCR LEN=0088 INSTALLED UNKN 0101/1047 018 "DIA CIRC CONCR LEN=0076 INSTALLED UNKN 0101/0705 MILEPOST 008.00 0101/0516 012 "DIA CIRC CONCR LEN=0099 INSTALLED UNKN 0101/0314	0100/0483 MILEPOST 008.00
1 0 01098 0 00 0464+93 037605 FT LENGTH(AH 2464 BK 2568) 0101/0000 018 "DIA CIRC CONCR LEN=0099 INSTALLED UNKN 0091/2519 DMS SIGN STRUCTURE BMSID 48/0033/0091/2436 0091/2436 018 "DIA CIRC CONCR LEN=0084 INSTALLED UNKN 0091/2174 018 "DIA CIRC CONCR LEN=0091 INSTALLED UNKN 0091/1832	0100/0172 018 "DIA CIRC CONCR LEN=0073 INSTALLED UNKN 018 "DIA CIRC CONCR LEN=0073 INSTALLED UNKN 0100/0126 018 "DIA CIRC CONCR LEN=0073 INSTALLED UNKN 037845 FT 1 0 01098 0 00 0465+09 LENGTH(AH 2454 BK 2800)

EXTRACT DATE: 12/28/2024 ROADWAY MANAGEMENT SYSTEM PAGE NUMBER: 20
PRINT DATE: 12/30/2024 SLD COUNTY/SR - ANNUAL PRINT COUNTY: NORTHAMPTON

DIR: N TOTAL LEN: 16.811 MI. DIST: 05-5 SR: 33
LEFT MUN: PALMER T RIGHT MUN: PALMER T

BMS EN 48/0033/0091/0000 0091/0187 1 0 01098 0 00 0437+73 035037 FT VAN BUREN RD BMSBG 48/0033/0091/0000 LENGTH(AH 2568 BK 2539) 0091/0000		0090/0192 035045 FT BMS EN 48/0033/0090/0000 1 0 01098 0 00 0436+54 VAN BUREN RD BMSBG 48/0033/0090/0000 LENGTH(AH 2800 BK 2560)
BMS EN 48/0033/0081/1182 0081/1318 1 0 01098 0 00 0424+17 SHOENECK CK BMSBG 48/0033/0081/1182 0081/1182		0080/1385 0080/1249 BMS EN 48/0033/0080/1249 1 0 01098 0 00 0423+41 SHOENECK CK BMSBG 48/0033/0080/1249
018 "DIA CIRC CONCR LEN=0087 INSTALLED UNKN 0081/0512 MILEPOST 007.00 0081/0426		0080/0584 0080/0551 0080/0239 018 "DIA CIRC CONCR LEN=0070 INSTALLED UNKN MILEPOST 007.00 018 "DIA CIRC CONCR LEN=0065 INSTALLED UNKN
018 "DIA CIRC CONCR LEN=0090 INSTALLED UNKN 0081/0174 1 0 01098 0 00 0414+23 032498 FT PALMER LOWER NAZARETH T LENGTH(AH 2539 BK 2582) 0081/0000		032485 FT 0080/0000 0070/2324 0070/1982 0070/1461 RAMP M RD (SR8005 SEG 0760/1530)
018 "DIA CIRC CONCR LEN=0089 INSTALLED UNKN 0071/2249 018 "DIA CIRC CONCR LEN=0078 INSTALLED UNKN 0071/1897		018 "DIA CIRC CONCR LEN=0094 INSTALLED UNKN 018 "DIA CIRC CONCR LEN=0092 INSTALLED UNKN
BMS EN 48/0033/0071/0000 0071/0213 1 0 01098 0 00 0386+73 029916 FT PA 248 EB BMSBG 48/0033/0071/0000 LENGTH(AH 2582 BK 2661) 0071/0000 RAMP L RD (SR8005 SEG 0260/0000) 0061/2538		0070/0336 0070/0215 029978 FT RAMP M RD (SR8005 SEG 0750/0000) BMS EN 48/0033/0070/0000 1 0 01098 0 00 0385+88 PA 248 EB BMSBG 48/0033/0070/0000 LENGTH(AH 2507 BK 2561)

DIR: N		TOTAL LEN: 16.811 MI.		DIST: 05-5		SR: 33	
LEFT MUN: LOWER NAZARETH T				RIGHT MUN: LOWER NAZARETH T			
CAMP J RD							
SR8005	SEG 0250/1542)	0061/1601					
018 "DIA	CIRC CONCR						
LEN=0076	INSTALLED UNKN	0061/1314					
018 "DIA	CIRC METAL						
LEN=0060	INSTALLED UNKN	0061/0581					
MILEPOST 006.00		0061/0292					
018 "DIA	CIRC CONCR						
LEN=0089	INSTALLED UNKN	0061/0288					
0 01098	0 00 0360+01	027255 FT					
LENGTH(AH 2661	BK 2147)	0061/0000					
018 "DIA	CIRC CONCR						
LEN=0082	INSTALLED UNKN	0051/2127					
018 "DIA	CIRC CONCR						
LEN=0096	INSTALLED UNKN	0051/1782					
018 "DIA	CIRC CONCR						
LEN=0084	INSTALLED UNKN	0051/1481					
T. SHOENECK							
STRUCTURE LENGTH 12 FT							
BMSID 48/0033/0050/1126		0051/1128					
CAVC 851		0051/1102M					
018 "DIA	CIRC CONCR						
LEN=0079	INSTALLED UNKN	0051/0581					
018 "DIA	CIRC CONCR						
LEN=0074	INSTALLED UNKN	0051/0238					
0 01098	0 00 0338+55	025108 FT					
SR 3020							
OP ID 48/3020/0120/1385							
LENGTH(AH 2147	BK 2515)	0051/0000					
018 "DIA	CIRC CONCR						
LEN=0080	INSTALLED UNKN	0041/2397					
018 "DIA	CIRC CONCR						
LEN=0089	INSTALLED UNKN	0041/2080					
CAMP S RD							
SR8003	SEG 0500/0000)	0041/1677					

EXTRACT DATE: 12/28/2024 ROADWAY MANAGEMENT SYSTEM PAGE NUMBER: 18
PRINT DATE: 12/30/2024 SLD COUNTY/SR - ANNUAL PRINT COUNTY: NORTHAMPTON

DIR: N TOTAL LEN: 16.811 MI. DIST: 05-5 SR: 33
LEFT MUN: LOWER NAZARETH T RIGHT MUN: LOWER NAZARETH T

024 "DIA CIRC CONCR LEN=0099 INSTALLED UNKN 0041/1174	0040/1516	RAMP U RD (SR8003 SEG 0760/1651)
048 "H 72"W CONC STRUCT LEN=0077 INSTALLED UNKN 0041/0551	0040/0693 0040/0680 0040/0668	012 "DIA CIRC CONCR LEN=0081 INSTALLED UNKN 012 "DIA CIRC CONCR LEN=0114 INSTALLED UNKN 042 "H 72"W CONC STRUCT LEN=0191 INSTALLED UNKN
1 0 01098 0 00 0313+48 022593 FT HECKTOWN RD. OP ID 48/2042/0010/0000 LENGTH(AH 2515 BK 2750) 0041/0000 018 "DIA CIRC CONCR LEN=0077 INSTALLED UNKN 0031/2710	0040/0473 022785 FT	RAMP T RD (SR8003 SEG 0750/0000) 1 0 01098 0 00 0314+04 HECKTOWN RD. OP ID 48/2042/0010/0000 LENGTH(AH 2479 BK 2364)
018 "DIA CIRC CONCR LEN=0077 INSTALLED UNKN 0031/2662 MILEPOST 005.00 0031/2452 018 "DIA CIRC CONCR LEN=0048 INSTALLED UNKN 0031/2322	0030/2279 0030/2094	012 "DIA CIRC CONCR LEN=0090 INSTALLED UNKN MILEPOST 005.00
RAMP R RD (SR8003 SEG 0250/1075) 0031/1693 018 "DIA CIRC CONCR LEN=0053 INSTALLED UNKN 0031/1527 SIGN: 3 CHORD TRUSS BMSID 48/0033/0031/1250 0031/1250 018 "DIA CIRC CONCR LEN=0061 INSTALLED UNKN 0031/1016	0030/0930 0030/0481	012 "DIA CIRC CONCR LEN=0067 INSTALLED UNKN 018 "DIA CIRC CONCR LEN=0074 INSTALLED UNKN
018 "DIA CIRC CONCR LEN=0036 INSTALLED UNKN 0031/0484	020421 FT 0030/0000 0020/2791 0020/2759	1 0 01098 0 00 0289+84 LENGTH(AH 2364 BK 2868) 018 "DIA CIRC CONCR LEN=0077 INSTALLED UNKN 018 "DIA CIRC CONCR LEN=0077 INSTALLED UNKN
1 0 01098 0 00 0285+23 019843 FT LOWER NAZARETH BETHLEHEM TOWNSHIP T LENGTH(AH 2750 BK 2482) 0031/0000		

EXTRACT DATE: 12/28/2024 ROADWAY MANAGEMENT SYSTEM PAGE NUMBER: 17
PRINT DATE: 12/30/2024 SLD COUNTY/SR - ANNUAL PRINT COUNTY: NORTHAMPTON

DIR: N TOTAL LEN: 16.811 MI. DIST: 05-5 SR: 33
LEFT MUN: BETHLEHEM TOWNSHIP T RIGHT MUN: BETHLEHEM TOWNSHIP T

SIGN: 3 CHORD TRUSS
BMSID 48/0033/0021/2252 0021/2252
RAMP C RD
(SR8001 SEG 0250/0000) 0021/1760

RAMP CA RD
(SR8001 SEG 0260/1705) 0021/0859

SIGN: 3 CHORD TRUSS
BMSID 48/0033/0021/0273 0021/0273

BMS EN 48/0033/0021/0000 0021/0223
1 0 01098 0 00 0261+18 017361 FT

P3
SR 0022 EB
BMSBG 48/0033/0021/0000
LENGTH(AH 2482 BK 2515) 0021/0000

RAMP BA RD
(SR8001 SEG 0020/0000) 0017/2169

MILEPOST 004.00 0017/1854

RAMP B RD
(SR8001 SEG 0010/2005) 0017/1135

SR 2028
OP ID 48/2028/0080/1246 0017/0961
018 "DIA CIRC CONCR
LEN=0038 INSTALLED UNKN 0017/0657

018 "DIA CIRC CONCR
LEN=0036 INSTALLED UNKN 0017/0323
CROSSOVER RD
(CONN) 0017/0198
1 0 01098 0 00 0236+00 014846 FT
LENGTH(AH 2515 BK 3623) 0017/0000

RAMP D RD
(SR8001 SEG 0510/2090)
LOWER NAZARETH
BETHLEHEM TOWNSHIP T
0020/1663

RAMP DA RD
(SR8001 SEG 0500/0000)
0020/0616

0020/0220 BMS EN 48/0033/0020/0000
017553 FT 1 0 01098 0 00 0261+18

P3
US 22 EB
BMSBG 48/0033/0020/0000
LENGTH(AH 2868 BK 2570)
SIGN: 3 CHORD TRUSS
0020/0000
0016/2491 BMSID 48/0033/0016/2491

RAMP AA RD
(SR8001 SEG 0750/1802)
MILEPOST 004.00
0016/2059
0016/1887
RAMP A RD
(SR8001 SEG 0760/0000)
0016/1339

SR 2028
0016/1029 OP ID 48/2028/0080/1246

SIGN: 2 CHORD TRUSS
0016/0394 BMSID 48/0033/0016/0394

CROSSOVER RD
(CONN)
0016/0198
014983 FT 1 0 01098 0 00 0236+00
0016/0000 LENGTH(AH 2570 BK 3643)

EXTRACT DATE: 12/28/2024 ROADWAY MANAGEMENT SYSTEM PAGE NUMBER: 16
PRINT DATE: 12/30/2024 SLD COUNTY/SR - ANNUAL PRINT COUNTY: NORTHAMPTON

DIR: N TOTAL LEN: 16.811 MI. DIST: 05-5 SR: 33
LEFT MUN: BETHLEHEM TOWNSHIP T RIGHT MUN: BETHLEHEM TOWNSHIP T

018 "DIA CIRC CONCR LEN=0140 INSTALLED UNKN 0015/3381	0014/3381	024 "DIA CIRC CONCR LEN=0090 INSTALLED UNKN
OTHER IN-PAV 272 SIGN: 3 CHORD TRUSS BMSID 48/0033/0015/2569 0015/2569	M 0014/2800 0014/2781	OTHER IN-PAV 272 024 "DIA CIRC CONCR LEN=0080 INSTALLED UNKN
018 "DIA CIRC CONCR LEN=0140 INSTALLED UNKN 0015/1631	0014/1641 0014/1270 0014/0931	036 "DIA CIRC CONCR LEN=0090 INSTALLED UNKN RAMP L RD (SR8021 SEG 0750/1350) 018 "DIA CIRC CONCR LEN=0060 INSTALLED UNKN
RAMP K RD (SR8021 SEG 0500/0000) 0015/0881	0014/0130 0014/0120 0014/0111	MILEPOST 003.00 018 "DIA CIRC CONCR LEN=0060 INSTALLED UNKN BMSEN 48/0033/0014/0000
BMSEN 48/0033/0015/0000 0015/0111 MILEPOST 003.00 0015/0107 0 0 00000 0 00 0000+00 011223 FT SR 2020 BMSBG 48/0033/0015/0000 LENGTH(AH 3623 BK 2895) 0015/0000	011340 FT 0014/0000 0012/2857 0012/2856	0 0 00000 0 00 0000+00 SR 2020 BMSBG 48/0033/0014/0000 LENGTH(AH 3643 BK 2875) 042 "DIA CIRC CONCR LEN=0170 INSTALLED UNKN 018 "DIA CIRC CONCR LEN=0060 INSTALLED UNKN
RAMP I RD (SR8021 SEG 0250/0785) 0013/2201	0012/1925 0012/1876 0012/1806	RAMP J RD (SR8021 SEG 0010/0000) 036 "DIA CIRC CONCR LEN=0180 INSTALLED UNKN 018 "DIA CIRC CONCR LEN=0080 INSTALLED UNKN
036 "DIA CIRC CONCR LEN=0150 INSTALLED UNKN 0013/1866 SIGN: CANTILEVER BMSID 48/0033/0013/1296 0013/1296		

DIR: N TOTAL LEN: 16.811 MI. DIST: 05-5 SR: 33
LEFT MUN: BETHLEHEM TOWNSHIP T RIGHT MUN: BETHLEHEM TOWNSHIP T

EXTRACT DATE: 12/28/2024 ROADWAY MANAGEMENT SYSTEM PAGE NUMBER: 14
PRINT DATE: 12/30/2024 SLD COUNTY/SR - ANNUAL PRINT COUNTY: NORTHAMPTON

DIR: N TOTAL LEN: 16.811 MI. DIST: 05-5 SR: 33
LEFT MUN: BETHLEHEM TOWNSHIP T RIGHT MUN: BETHLEHEM TOWNSHIP T

018 "DIA CIRC CONCR
LEN=0090 INSTALLED UNKN 0007/2075
BMSSEN 48/0033/0007/1246 0007/1487
0 0 00000 0 00 0000+00
SR 2007
BMSBG 48/0033/0007/1246 0007/1246
018 "DIA CIRC CONCR
LEN=0140 INSTALLED UNKN 0007/1245

DRAINAGE
STRUCTURE LENGTH 22 FT
BMSID 48/0033/0006/1254 0007/1223

024 "DIA CIRC CONCR
LEN=0110 INSTALLED UNKN 0007/1156
018 "DIA CIRC CONCR
LEN=0105 INSTALLED UNKN 0007/1105
018 "DIA CIRC CONCR
LEN=0090 INSTALLED UNKN 0007/0856

0 0 00000 0 00 0000+00 002640 FT
018 "DIA CIRC CONCR
LEN=0060 INSTALLED UNKN
LENGTH(AH 3268 BK 2640) 0007/0000
SIGN: 3 CHORD TRUSS
BMSID 48/0033/0004/2302 0005/2140
BMSSEN 48/0033/0004/0312 0005/2003

BETHLEHEM TOWNSHIP
LOWER SAUCON T 0005/1065
MILEPOST 001.00 0005/0880

0 0 00000 0 00 0000+00
LEHIGH RIVER
BMSBG 48/0033/0004/0312 0005/0130
SIGN: 3 CHORD TRUSS
BMSID 48/0033/0004/0208 0005/0042
0 0 00000 0 00 0000+00 0000000 FT
RAMP D RD
(SR8018 SEG 0250/0000)
NC SR 0033 SH
RAMP B RD INTER-BK
(SR8018 SEG 0020/0000)
MFC BEGIN = B
LENGTH(AH 2640 BK 0000) 0005/0000

0006/2096 LEN=0100 INSTALLED UNKN

0006/1520 BMSSEN 48/0033/0006/1279
0 0 00000 0 00 0000+00

0006/1279 BMSBG 48/0033/0006/1279

018 "DIA CIRC CONCR
LEN=0075 INSTALLED UNKN
DRAINAGE
STRUCTURE LENGTH 22 FT
BMSID 48/0033/0006/1254
024 "DIA CIRC CONCR
LEN=0100 INSTALLED UNKN

SIGN: 3 CHORD TRUSS
0006/0779 BMSID 48/0033/0006/0779

002815 FT 0 0 00000 0 00 0000+00
027 "DIA CIRC CONCR
LEN=0075 INSTALLED UNKN
LENGTH(AH 3240 BK 2815)
SIGN: 3 CHORD TRUSS
0004/2302 BMSID 48/0033/0004/2302
0004/2185 BMSSEN 48/0033/0004/0312

BETHLEHEM TOWNSHIP
LOWER SAUCON T 0004/1065
MILEPOST 001.00 0004/0882

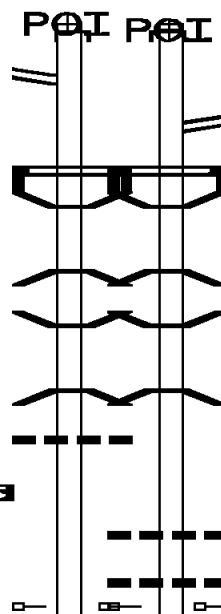
0 0 00000 0 00 0000+00
LEHIGH RIVER
BMSBG 48/0033/0004/0312 0004/0312
SIGN: 3 CHORD TRUSS
BMSID 48/0033/0004/0208 0004/0208
0000000 FT 0 0 00000 0 00 0000+00
NC SR 0033 SH
RAMP C RD
(SR8018 SEG 0500/1170)
RAMP A RD INTER-BK
(SR8018 SEG 0010/3190)
MFC BEGIN = B
LENGTH(AH 2815 BK 0000) 0004/0000

EXTRACT DATE: 12/28/2024 ROADWAY MANAGEMENT SYSTEM PAGE NUMBER: 13
PRINT DATE: 12/30/2024 SLD COUNTY/SR - ANNUAL PRINT COUNTY: NORTHAMPTON
DIR: E TOTAL LEN: 11.913 MI. DIST: 05-5 SR: 22
LEFT MUN: EASTON CITY C RIGHT MUN: EASTON CITY C

(APRA) TR 22 BRIDGE TO 062899 FT
NEW JERSEY STATE LINE INTER-AHD
(STBD) 0251/2458
RAMP RD
(SR8012 SEG 0250/0152) 0251/2091

SIGN: 3 CHORD TRUSS
BMSID 48/0022/0250/2069 0251/1930
BMSSEN 48/0022/0250/1721 0251/1893
1 0 00773 0 00 0177+05
BUSHKILL DR.
BMSBG 48/0022/0250/1721 0251/1643
BMSSEN 48/0022/0250/0501 0251/1090
1 0 00773 0 00 0164+22
BUSHKILL DR.
BMSBG 48/0022/0250/0501 0251/0492
012 "DIA CIRC METAL
LEN=0099 INSTALLED UNKN 0251/0025
1 0 00773 0 00 0157+29 060441 FT
LENGTH(AH 2458 BK 2876) 0251/0000

MILEPOST 337.00 0241/2460



062799 FT (APRA) TR 22 BRIDGE TO
INTER-AHD NEW JERSEY STATE LINE
0250/2455 (STBD)

RAMP RD
(SR8012 SEG 0010/0000)
SIGN: 3 CHORD TRUSS
BMSID 48/0022/0250/2069
BMSSEN 48/0022/0250/1721
1 0 00773 0 00 0177+05
BUSHKILL DR.
BMSBG 48/0022/0250/1721
BMSSEN 48/0022/0250/0501
1 0 00773 0 00 0164+22
BUSHKILL DR.
BMSBG 48/0022/0250/0501

060344 FT 1 0 00773 0 00 0159+21
0250/0000 LENGTH(AH 2455 BK 2997)
0240/2789 018 "DIA CIRC CONCR
0240/2588 LEN=0099 INSTALLED UNKN
0240/2460 018 "DIA CIRC CONCR
LEN=0099 INSTALLED UNKN
MILEPOST 337.00

EXTRACT DATE: 12/28/2024 ROADWAY MANAGEMENT SYSTEM PAGE NUMBER: 12
PRINT DATE: 12/30/2024 SLD COUNTY/SR - ANNUAL PRINT COUNTY: NORTHAMPTON

DIR: E TOTAL LEN: 11.913 MI. DIST: 05-5 SR: 22
LEFT MUN: EASTON CITY C RIGHT MUN: EASTON CITY C

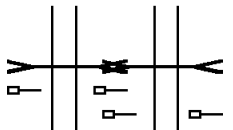
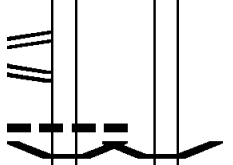
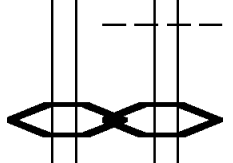
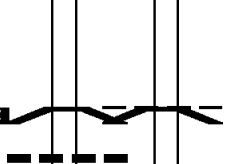
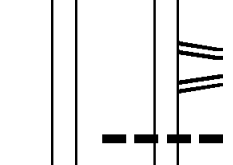
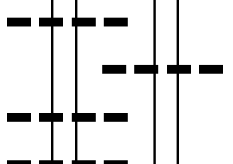
018 "DIA CIRC CONCR LEN=0099 INSTALLED UNKN 0241/1771	0240/2421	018 "DIA CIRC CONCR LEN=0099 INSTALLED UNKN
	0240/2055	018 "DIA CIRC CONCR LEN=0099 INSTALLED UNKN
	0240/1924	016 "DIA CIRC CONCR LEN=0099 INSTALLED UNKN
018 "DIA CIRC CONCR LEN=0099 INSTALLED UNKN 0241/1578	0240/1712	012 "DIA CIRC CONCR LEN=0099 INSTALLED UNKN
DRAINAGE STRUCTURE LENGTH 14 FT BMSID 48/0022/0240/1225 0241/1278	0240/1225	DRAINAGE STRUCTURE LENGTH 14 FT BMSID 48/0022/0240/1225
1 0 00773 0 00 0129+38 057565 FT LENGTH(AH 2876 BK 2011) 0241/0000	057347 FT 0240/0000	1 0 00773 0 00 0128+78 LENGTH(AH 2997 BK 1822)
024 "DIA CIRC METAL LEN=0099 INSTALLED UNKN 0231/1238		
024 "DIA CIRC METAL LEN=0099 INSTALLED UNKN 0231/1154		
018 "DIA CIRC METAL LEN=0099 INSTALLED UNKN 0231/0860		
012 "DIA CIRC METAL LEN=0099 INSTALLED UNKN 0231/0320		
BMSID 48/0022/0230/0000 0231/0060	0230/0276	RETAINING WALL END BMSID 48/0022/0230/0096
1 0 00773 0 00 0111+65 055554 FT 13TH STREET BMSBG 48/0022/0230/0000 LENGTH(AH 2011 BK 1957) 0231/0000	0230/0096 0230/0060 055525 FT	RETAINING WALL BEGIN BMSID 48/0022/0230/0096 BMSID 48/0022/0230/0096 BMSID 48/0022/0230/0000 1 0 00773 0 00 0111+65 13TH STREET BMSBG 48/0022/0230/0000 LENGTH(AH 1822 BK 2008)
RAMP D RD (SR8010 SEG 0510/0000) 0221/1723	0220/1827	RAMP B RD (SR8010 SEG 0750/0304) 018 "DIA CIRC CONCR LEN=0099 INSTALLED UNKN
012 "DIA CIRC METAL LEN=0099 INSTALLED UNKN 0221/1637	0220/1800	
RAMP C RD (SR8010 SEG 0500/0410) 0221/1549		
018 "DIA CIRC METAL LEN=0099 INSTALLED UNKN 0221/1406		
SR 2017 NB		

SR 2017 NB

[illegible]

EXTRACT DATE: 12/28/2024 ROADWAY MANAGEMENT SYSTEM PAGE NUMBER: 10
PRINT DATE: 12/30/2024 SLD COUNTY/SR - ANNUAL PRINT COUNTY: NORTHAMPTON

DIR: E TOTAL LEN: 11.913 MI. DIST: 05-5 SR: 22
LEFT MUN: PALMER T RIGHT MUN: PALMER T

SPRING BROOK STRUCTURE LENGTH 19 FT BMSID 48/0022/0200/2108 0201/2018 MILEPOST 335.00 0201/1577		0200/2108 0200/1629	SPRING BROOK STRUCTURE LENGTH 19 FT BMSID 48/0022/0200/2108 MILEPOST 335.00
RAMP D RD (SR8008 SEG 0510/0000) 0201/1191 RAMP C RD (SR8008 SEG 0500/0210) 0201/0801 024 "DIA CIRC CONCR LEN=0099 INSTALLED UNKN 0201/0360 BMSEN 48/0022/0200/0304 0201/0331		0200/0387 0200/0336	BMSEN 48/0022/0200/0304 PALMER WILSON B 1 0 00773 0 00 0035+86 SR 248 EB BMSBG 48/0022/0200/0304 0201/0248 BMSEN 48/0022/0200/0000 0201/0080
1 0 00773 0 00 0035+86 SR 248 EB BMSBG 48/0022/0200/0304 0201/0248 BMSEN 48/0022/0200/0000 0201/0080		0200/0304 0200/0080 047669 FT	BMSBG 48/0022/0200/0304 BMSEN 48/0022/0200/0000 1 0 00773 0 00 0033+14 25TH STREET EB BMSBG 48/0022/0200/0000 WILSON PALMER T LENGTH(AH 2698 BK 3339)
1 0 00773 0 00 0033+14 047692 FT 25TH STREET EB BMSBG 48/0022/0200/0000 LENGTH(AH 2644 BK 3295) 0201/0000 012 "DIA CIRC METAL LEN=0099 INSTALLED UNKN 0191/3173		0200/0000 0190/3031 0190/2458 0190/1907	RAMP B RD (SR8008 SEG 0020/0413) RAMP A RD (SR8008 SEG 0010/0000) 018 "DIA CIRC CONCR LEN=0099 INSTALLED UNKN
012 "H 24 "W CON BOX CUL LEN=0099 INSTALLED UNKN 0191/1708		0190/1496	018 "DIA CIRC CONCR LEN=0099 INSTALLED UNKN
012 "H 24 "W CON BOX CUL LEN=0099 INSTALLED UNKN 0191/1280 018 "DIA CIRC METAL LEN=0099 INSTALLED UNKN 0191/0993 018 "DIA CIRC CONCR LEN=0099 INSTALLED UNKN 0191/0608 SIGN: CANTILEVER BMSID 48/0022/0191/0084 0191/0084 1 0 00773 0 00 0000+00 044397 FT GREENWOOD AV OP ID 48/2028/0120/0850 LENGTH(AH 3295 BK 2325) 0191/0000		044330 FT 0190/0000 0180/2175	1 0 00773 0 00 0000+00 GREENWOOD AV OP ID 48/2028/0120/0850 LENGTH(AH 3339 BK 2383) 018 "DIA CIRC CONCR LEN=0035 INSTALLED UNKN

EXTRACT DATE: 12/28/2024 ROADWAY MANAGEMENT SYSTEM PAGE NUMBER: 9
PRINT DATE: 12/30/2024 SLD COUNTY/SR - ANNUAL PRINT COUNTY: NORTHAMPTON

DIR: E TOTAL LEN: 11.913 MI. DIST: 05-5 SR: 22
LEFT MUN: PALMER T RIGHT MUN: PALMER T

MILEPOST	334.00	0181/1966				0180/2060	MILEPOST	334.00
						0180/1382	015 "DIA CIRC CONCR LEN=0035	INSTALLED UNKN
018 "DIA CIRC CONCR LEN=0099	INSTALLED UNKN	0181/0496				0180/0336	018 "DIA CIRC CONCR LEN=0041	INSTALLED UNKN
018 "DIA CIRC CONCR LEN=0040	INSTALLED UNKN	0181/0208						
018 "DIA CIRC CONCR LEN=0040	INSTALLED UNKN	0181/0075						
1 0 00772 0 00 0419+71 042072 FT LENGTH(AH 2325 BK 2325)		0181/0000				041947 FT 1 0 00772 0 00 0420+20 018 "DIA CIRC CONCR LEN=0041	INSTALLED UNKN	
						0180/0000	LENGTH(AH 2383 BK 2274) 018 "DIA CIRC CONCR LEN=0020	INSTALLED UNKN
DMS SIGN STRUCTURE BMSID 48/0022/0171/2023		0171/2023				0170/2243		
SIGN: CANTILEVER BMSID 48/0022/0171/1449		0171/1449				0170/1923	015 "DIA CIRC CONCR LEN=0040	INSTALLED UNKN
CAVC 023		0171/1327				M 0170/1327	CAVC 023 015 "DIA CIRC CONCR LEN=0048	INSTALLED UNKN
PALMER BETHLEHEM TOWNSHIP T		0171/1033				0170/1142	PALMER BETHLEHEM TOWNSHIP T 015 "DIA CIRC CONCR LEN=0025	INSTALLED UNKN
						0170/1033	012 "DIA CIRC CONCR LEN=0035	INSTALLED UNKN
						0170/0877	018 "DIA CIRC CONCR LEN=0035	INSTALLED UNKN
						0170/0545		
						0170/0296		
SIGN: 2 CHORD TRUSS BMSID 48/0022/0171/0132		0171/0132				0170/0046	012 "DIA CIRC CONCR LEN=0035	INSTALLED UNKN
1 0 00772 0 00 0397+52 039747 FT BETHMAN RD.						039673 FT 1 0 00772 0 00 0397+52 BETHMAN RD.		
OP ID 48/2028/0100/1273 LENGTH(AH 2325 BK 2819)		0171/0000				0170/0000	OP ID 48/2028/0100/1273 LENGTH(AH 2274 BK 2818) 060 "DIA CIRC CONCR LEN=0070	INSTALLED UNKN
018 "DIA CIRC METAL LEN=0099	INSTALLED UNKN	0161/2186				0160/2395		
MILEPOST	333.00	0161/1880				0160/1890		
							MILEPOST	333.00
							018 "DIA CIRC CONCR	

EXTRACT DATE: 12/28/2024 ROADWAY MANAGEMENT SYSTEM PAGE NUMBER: 8
PRINT DATE: 12/30/2024 SLD COUNTY/SR - ANNUAL PRINT COUNTY: NORTHAMPTON

DIR: E TOTAL LEN: 11.913 MI. DIST: 05-5 SR: 22
LEFT MUN: BETHLEHEM TOWNSHIP T RIGHT MUN: BETHLEHEM TOWNSHIP T

018 "DIA CIRC METAL
LEN=0099 INSTALLED UNKN 0161/1728

RAMP D RD
(SR8001 SEG 0510/0000) 0161/1442
018 "DIA CIRC CONCR
LEN=0099 INSTALLED UNKN 0161/1269

RAMP DA RD
(SR8001 SEG 0500/1717) 0161/0519

SIGN: CANTILEVER
BMSID 48/0022/0161/0134 0161/0134

PA 33 NB
OP ID 48/0033/0020/0000 0161/0061
1 0 00772 0 00 0368+53 036928 FT
LENGTH(AH 2819 BK 2598) 0161/0000
PA 33 SB
OP ID 48/0033/0021/0000 0151/2545

RAMP CA RD
(SR8001 SEG 0260/0000) 0151/2037

016 "DIA CIRC CONCR
LEN=0099 INSTALLED UNKN 0151/1785
COUNTRY CLUB ROAD
OP ID 48/2031/0010/0001 0151/1753

0160/1850 LEN=0039 INSTALLED UNKN

0160/1557 018 "DIA CIRC CONCR
LEN=0035 INSTALLED UNKN
0160/1494 RAMP A RD
(SR8001 SEG 0760/2088)

0160/1249 018 "DIA CIRC CONCR
LEN=0035 INSTALLED UNKN
0160/0945 018 "DIA CIRC CONCR
LEN=0035 INSTALLED UNKN
0160/0851 018 "DIA CIRC CONCR
LEN=0038 INSTALLED UNKN
0160/0593 RAMP AA RD
(SR8001 SEG 0750/0000)

0160/0250 024 "DIA CIRC CONCR
LEN=0073 INSTALLED UNKN

0160/0070 018 "DIA CIRC CONCR
LEN=0056 INSTALLED UNKN
PA 33 NB
OP ID 48/0033/0020/0000
0160/0063 1 0 00772 0 00 0368+53 036928 FT
036855 FT
0160/0000 LENGTH(AH 2818 BK 2647)

0150/2575 OP ID 48/0033/0021/0000
SIGN: CANTILEVER
0150/2474 BMSID 48/0022/0150/2474
0150/2345 018 "DIA CIRC CONCR
LEN=0045 INSTALLED UNKN
0150/2196 RAMP BA RD
(SR8001 SEG 0020/1437)

0150/2035 018 "DIA CIRC CONCR
LEN=0038 INSTALLED UNKN

0150/1752 COUNTRY CLUB ROAD
OP ID 48/2031/0010/0001
018 "DIA CIRC CONCR
0150/1735 LEN=0033 INSTALLED UNKN
018 "DIA CIRC CONCR

EXTRACT DATE: 12/28/2024 ROADWAY MANAGEMENT SYSTEM PAGE NUMBER: 7
PRINT DATE: 12/30/2024 SLD COUNTY/SR - ANNUAL PRINT COUNTY: NORTHAMPTON

DIR: E TOTAL LEN: 11.913 MI. DIST: 05-5 SR: 22
LEFT MUN: BETHLEHEM TOWNSHIP T RIGHT MUN: BETHLEHEM TOWNSHIP T

016 "DIA CIRC CONCR LEN=0099 INSTALLED UNKN 0151/1380	0150/1485 LEN=0083 INSTALLED UNKN
	018 "DIA CIRC CONCR LEN=0060 INSTALLED UNKN RAMP B RD (SR8001 SEG 0010/0000)
016 "DIA CIRC CONCR LEN=0099 INSTALLED UNKN 0151/0982 RAMP C RD (SR8001 SEG 0250/2242) 0151/0930	0150/1235
	0150/1082
	018 "DIA CIRC CONCR LEN=0035 INSTALLED UNKN
016 "DIA CIRC CONCR LEN=0099 INSTALLED UNKN 0151/0680	0150/0935
	018 "DIA CIRC CONCR LEN=0072 INSTALLED UNKN
016 "DIA CIRC CONCR LEN=0099 INSTALLED UNKN 0151/0382	0150/0545
	SIGN: 2 CHORD TRUSS BMSID 48/0022/0150/0089 1 0 00772 0 00 0342+24 034330 FT LENGTH(AH 2598 BK 2708) 0151/0000
	0150/0089
	0150/0000
018 "DIA CIRC CONCR LEN=0099 INSTALLED UNKN 0141/2423	0140/2449
	015 "DIA CIRC CONCR LEN=0045 INSTALLED UNKN MILEPOST 332.00
MILEPOST 332.00 0141/1895	0140/2142
	0140/1910
	015 "DIA CIRC CONCR LEN=0045 INSTALLED UNKN
	030 "DIA CIRC CONCR LEN=0056 INSTALLED UNKN
	018 "DIA CIRC CONCR LEN=0045 INSTALLED UNKN
	018 "DIA CIRC CONCR LEN=0035 INSTALLED UNKN
	024 "DIA CIRC CONCR LEN=0050 INSTALLED UNKN
	018 "DIA CIRC CONCR LEN=0035 INSTALLED UNKN
	018 "DIA CIRC CONCR LEN=0040 INSTALLED UNKN
1 0 00772 0 00 0316+12 031622 FT FARMERSVILLE OP ID 48/2029/0010/0000 LENGTH(AH 2708 BK 2609) 0141/0000	0140/0264
	031547 FT
	OP ID 48/2029/0010/0000 LENGTH(AH 2661 BK 2598) 018 "DIA CIRC CONCR LEN=0040 INSTALLED UNKN
	0140/0000
	0130/2460

EXTRACT DATE: 12/28/2024 ROADWAY MANAGEMENT SYSTEM PAGE NUMBER: 6
PRINT DATE: 12/30/2024 SLD COUNTY/SR - ANNUAL PRINT COUNTY: NORTHAMPTON

DIR: E TOTAL LEN: 11.913 MI. DIST: 05-5 SR: 22
LEFT MUN: BETHLEHEM TOWNSHIP T RIGHT MUN: BETHLEHEM TOWNSHIP T

		SIGN: CANTILEVER	
		0130/1925 BMSID 48/0022/0130/1925	
018 "DIA CIRC CONCR			
LEN=0099 INSTALLED UNKN 0131/1103	---		
1 0 00772 0 00 0289+76 029013 FT		028949 FT 1 0 00772 0 00 0290+14	
LENGTH(AH 2609 BK 2051) 0131/0000	5	5 0130/0000 LENGTH(AH 2598 BK 1970)	
018 "DIA CIRC CONCR			
LEN=0050 INSTALLED UNKN 0121/1552	---		
018 "DIA CIRC CONCR			
LEN=0050 INSTALLED UNKN 0121/1336	---		
MILEPOST 331.00 0121/1291	0	0120/1245 MILEPOST 331.00	
018 "DIA CIRC CONCR			
LEN=0050 INSTALLED UNKN 0121/1129	---		

	---	0120/0954	018 "DIA CIRC METAL
	---		LEN=0055 INSTALLED UNKN
	---	0120/0618	018 "DIA CIRC CONCR
	---		LEN=0050 INSTALLED UNKN
	---	0120/0094	018 "DIA CIRC CONCR
	---	026979 FT 1 0 00772 0 00 0270+44	LEN=0050 INSTALLED UNKN
1 0 00772 0 00 0269+25 026962 FT		5 0120/0000 LENGTH(AH 1970 BK 2593)	
LENGTH(AH 2051 BK 2633) 0121/0000	5		
015 "DIA CIRC CONCR			
LEN=0050 INSTALLED UNKN 0111/2377	---		
030 "DIA CIRC CONCR			
LEN=0055 INSTALLED UNKN 0111/2047	---		
015 "DIA CIRC CONCR			
LEN=0035 INSTALLED UNKN 0111/1650	---		
018 "DIA CIRC CONCR			
LEN=0035 INSTALLED UNKN 0111/1425	---		

















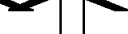










	---	0110/1162	012 "DIA CIRC CONCR
018 "DIA CIRC CONCR			LEN=0040 INSTALLED UNKN
LEN=0035 INSTALLED UNKN 0111/1230	---		
SR2027(T440)			
OP ID 48/2027/0010/0000 0111/1172	5	0110/1052	SR2027(T440)
	---		OP ID 48/2027/0010/0000
	---	0110/0804	018 "DIA CIRC CONCR
018 "DIA CIRC CONCR			LEN=0040 INSTALLED UNKN
LEN=0035 INSTALLED UNKN 0111/0870	---		

	---	0110/0497	018 "DIA CIRC CONCR
018 "DIA CIRC CONCR			LEN=0040 INSTALLED UNKN
LEN=0035 INSTALLED UNKN 0111/0570	---		

	---	0110/0204	018 "DIA CIRC CONCR
018 "DIA CIRC CONCR			LEN=0040 INSTALLED UNKN
LEN=0035 INSTALLED UNKN 0111/0270	---		

EXTRACT DATE: 12/28/2024 ROADWAY MANAGEMENT SYSTEM PAGE NUMBER: 5
PRINT DATE: 12/30/2024 SLD COUNTY/SR - ANNUAL PRINT COUNTY: NORTHAMPTON

DIR: E TOTAL LEN: 11.913 MI. DIST: 05-5 SR: 22
LEFT MUN: BETHLEHEM TOWNSHIP T RIGHT MUN: BETHLEHEM TOWNSHIP T

		SIGN: CANTILEVER	
1 0 00772 0 00 0243+58 024329 FT		0110/0169	BMSID 48/0022/0110/0169
LENGTH(AH 2633 BK 2976) 0111/0000		024386 FT	1 0 00772 0 00 0244+78
		0110/0000	LENGTH(AH 2593 BK 3126)
		0100/3027	016 "DIA CIRC CONCR
		0100/2547	LEN=0099 INSTALLED UNKN
018 "DIA CIRC CONCR			016 "DIA CIRC CONCR
LEN=0099 INSTALLED UNKN 0101/2348		0100/2217	LEN=0099 INSTALLED UNKN
018 "DIA CIRC CONCR			
LEN=0099 INSTALLED UNKN 0101/1800			
RAMP C RD			
(SR8006 SEG 0510/0000) 0101/1761		0100/1720	MILEPOST 330.00
MILEPOST 330.00 0101/1646			
RAMP D RD			
(SR8006 SEG 0500/1039) 0101/1513			
		0100/1571	016 "DIA CIRC CONCR
		0100/1419	LEN=0099 INSTALLED UNKN
		0100/1163	RAMP A RD
		0100/0587	(SR8006 SEG 0760/1143)
BMSID 48/0022/0100/0234 0101/0587			RAMP B RD
1 0 00772 0 00 0216+97			(SR8006 SEG 0750/0000)
PA 191 NB			BMSID 48/0022/0100/0234
BMSBG 48/0022/0100/0234 0101/0234		0100/0234	1 0 00772 0 00 0216+97
BMSID 48/0022/0100/0000 0101/0172		0100/0172	PA 191 NB
1 0 00772 0 00 0212+49 021353 FT		021260 FT	BMSBG 48/0022/0100/0234
NORFOLK SOUTHERN RAIL RR			BMSID 48/0022/0100/0000
BMSBG 48/0022/0100/0000			1 0 00772 0 00 0212+49
LENGTH(AH 2976 BK 1635) 0101/0000		0100/0000	NORFOLK SOUTHERN RAIL RR
		0090/1563	BMSBG 48/0022/0100/0000
			LENGTH(AH 3126 BK 1563)
			016 "DIA CIRC CONCR
			LEN=0099 INSTALLED UNKN
BMSID 48/0022/0090/0000 0091/0039		0090/0039	BMSID 48/0022/0090/0000
1 0 00772 0 00 0197+46 019718 FT		019697 FT	1 0 00772 0 00 0197+46
T-436 - CHRISTIAN SPRING			T-436 - CHRISTIAN SPRING
BMSBG 48/0022/0090/0000		0090/0000	BMSBG 48/0022/0090/0000
LENGTH(AH 1635 BK 2744) 0091/0000			LENGTH(AH 1563 BK 2758)
016 "DIA CIRC CONCR			
LEN=0099 INSTALLED UNKN 0081/1633			
018 "DIA CIRC CONCR			

EXTRACT DATE: 12/28/2024 ROADWAY MANAGEMENT SYSTEM PAGE NUMBER: 4
PRINT DATE: 12/30/2024 SLD COUNTY/SR - ANNUAL PRINT COUNTY: NORTHAMPTON

DIR: E TOTAL LEN: 11.913 MI. DIST: 05-5 SR: 22
LEFT MUN: BETHLEHEM TOWNSHIP T RIGHT MUN: BETHLEHEM TOWNSHIP T

LEN=0099	INSTALLED	UNKN	0081/1390	---	---	---	0080/1292	018 "DIA	CIRC	CONCR	UNKN
018 "DIA	CIRC	CONCR		---	---	---		LEN=0099	INSTALLED	UNKN	
LEN=0099	INSTALLED	UNKN	0081/1098	---	---	---					
MILEPOST	329.00		0081/0738	□	□	□	0080/1012	018 "DIA	CIRC	CONCR	UNKN
							0080/0792	LEN=0099	INSTALLED	UNKN	
								MILEPOST	329.00		
							0080/0734	024 "DIA	CIRC	CONCR	UNKN
								LEN=0099	INSTALLED	UNKN	
							0080/0252	018 "DIA	CIRC	CONCR	UNKN
016 "DIA	CIRC	CONCR		---	---	---		LEN=0099	INSTALLED	UNKN	
LEN=0099	INSTALLED	UNKN	0081/0007	---	---	---					
1 0 00772	0 00	0169+64	016974 FT				0080/0005	024 "DIA	CIRC	CONCR	UNKN
LENGTH(AH 2744	BK 2276)		0081/0000	---	---	---	016939 FT	LEN=0099	INSTALLED	UNKN	
							0080/0000	1 0 00772	0 00	0169+68	
								LENGTH(AH 2758	BK 2233)		
							0070/1894	016 "DIA	CIRC	CONCR	UNKN
018 "DIA	CIRC	CONCR		---	---	---		LEN=0099	INSTALLED	UNKN	
LEN=0099	INSTALLED	UNKN	0071/1680	---	---	---					
018 "DIA	CIRC	CONCR		---	---	---					
LEN=0099	INSTALLED	UNKN	0071/1230	---	---	---					
018 "DIA	CIRC	CONCR		---	---	---					
LEN=0099	INSTALLED	UNKN	0071/1034	---	---	---					
016 "DIA	CIRC	CONCR		---	---	---					
LEN=0099	INSTALLED	UNKN	0071/0842	---	---	---					
016 "DIA	CIRC	CONCR		---	---	---					
LEN=0099	INSTALLED	UNKN	0071/0452	---	---	---					
							0070/0052	012 "DIA	CIRC	CONCR	UNKN
BMS EN 48/0022/0070/0000			0071/0039	---	---	---	0070/0039	LEN=0099	INSTALLED	UNKN	
1 0 00772	0 00	0147+36	014698 FT				014706 FT	BMS EN 48/0022/0070/0000			
TWP. LINE RD.								1 0 00772	0 00	0147+36	
BMSBG 48/0022/0070/0000								TWP. LINE RD.			
LENGTH(AH 2276	BK 2381)		0071/0000	---	---	---	0070/0000	BMSBG 48/0022/0070/0000			
								LENGTH(AH 2233	BK 2348)		
016 "DIA	CIRC	CONCR		---	---	---					
LEN=0099	INSTALLED	UNKN	0061/1213	---	---	---					
016 "DIA	CIRC	CONCR		---	---	---					
LEN=0099	INSTALLED	UNKN	0061/0904	---	---	---					
016 "DIA	CIRC	CONCR		---	---	---					
LEN=0099	INSTALLED	UNKN	0061/0589	---	---	---					
016 "DIA	CIRC	CONCR		---	---	---					
LEN=0099	INSTALLED	UNKN	0061/0388	---	---	---					
016 "DIA	CIRC	CONCR		---	---	---					
LEN=0099	INSTALLED	UNKN	0061/0188	---	---	---					
MILEPOST	328.00		0061/0111	□	□	□	0060/0073	MILEPOST	328.00		
1 0 00772	0 00	0123+44	012317 FT				012358 FT	1 0 00772	0 00	0123+44	

EXTRACT DATE: 12/28/2024 ROADWAY MANAGEMENT SYSTEM PAGE NUMBER: 3
PRINT DATE: 12/30/2024 SLD COUNTY/SR - ANNUAL PRINT COUNTY: NORTHAMPTON

DIR: E TOTAL LEN: 11.913 MI. DIST: 05-5 SR: 22
LEFT MUN: BETHLEHEM TOWNSHIP T RIGHT MUN: BETHLEHEM TOWNSHIP T

BETHLEHEM TOWNSHIP		BETHLEHEM TOWNSHIP	
HANOVER T		HANOVER T	
LENGTH(AH 2381 BK 3539) 0061/0000		LENGTH(AH 2348 BK 3588)	
018 "DIA CIRC CONCR		0060/0000	RETAINING WALL END
LEN=0099 INSTALLED UNKN 0051/2605		0050/2995	BMSID 48/0022/0050/2527
			RETAINING WALL BEGIN
016 "DIA CIRC CONCR		0050/2527	BMSID 48/0022/0050/2527
LEN=0099 INSTALLED UNKN 0051/2411			018 "DIA CIRC CONCR
		0050/2280	LEN=0099 INSTALLED UNKN
018 "DIA CIRC CONCR			018 "DIA CIRC CONCR
LEN=0099 INSTALLED UNKN 0051/2215		0050/2080	LEN=0099 INSTALLED UNKN
			RETAINING WALL END
		0050/1934	BMSID 48/0022/0050/1778
		0050/1886	024 "DIA CIRC CONCR
			LEN=0099 INSTALLED UNKN
		0050/1778	RETAINING WALL BEGIN
			BMSID 48/0022/0050/1778
		0050/1598	018 "DIA CIRC CONCR
			LEN=0099 INSTALLED UNKN
		0050/1400	018 "DIA CIRC CONCR
			LEN=0099 INSTALLED UNKN
		0050/1198	018 "DIA CIRC CONCR
			LEN=0099 INSTALLED UNKN
		0050/0928	RAMP C RD
RAMP A RD			(SR8004 SEG 0760/0973)
(SR8004 SEG 0510/0000) 0051/0933		0050/0703	RAMP D RD
			(SR8004 SEG 0750/0000)
RAMP B RD			018 "DIA CIRC CONCR
(SR8004 SEG 0500/0821) 0051/0684		0050/0073	LEN=0099 INSTALLED UNKN
		0050/0070	BMSID 48/0022/0050/0000
BMSID 48/0022/0050/0000 0051/0070		008770 FT	1 0 00772 0 00 0088+01 008778 FT
1 0 00772 0 00 0088+01 008778 FT			PA 512 N
PA 512 N			BMSBG 48/0022/0050/0000
BMSBG 48/0022/0050/0000			LENGTH(AH 3539 BK 2264) 0051/0000
LENGTH(AH 3539 BK 2264) 0051/0000			RAMP E RD
RAMP E RD			(SR8004 SEG 0250/0467) 0041/1895
(SR8004 SEG 0250/0467) 0041/1895			018 "DIA CIRC CONCR
018 "DIA CIRC CONCR			LEN=0099 INSTALLED UNKN 0041/1890
LEN=0099 INSTALLED UNKN 0041/1890			016 "DIA CIRC CONCR
016 "DIA CIRC CONCR			

EXTRACT DATE: 12/28/2024 ROADWAY MANAGEMENT SYSTEM PAGE NUMBER: 2
PRINT DATE: 12/30/2024 SLD COUNTY/SR - ANNUAL PRINT COUNTY: NORTHAMPTON

DIR: E TOTAL LEN: 11.913 MI. DIST: 05-5 SR: 22
LEFT MUN: HANOVER T RIGHT MUN: HANOVER T

LEN=0099	INSTALLED	UNKN	0041/1562	---	---	---	0040/1447	018 "DIA	CIRC	CONCR	
				---	---	---		LEN=0099	INSTALLED	UNKN	
016 "DIA	CIRC	CONCR		---	---	---	0040/1246	018 "DIA	CIRC	CONCR	
LEN=0099	INSTALLED	UNKN	0041/1162	---	---	---		LEN=0099	INSTALLED	UNKN	
				---	---	---	0040/1048	024 "DIA	CIRC	CONCR	
				---	---	---		LEN=0099	INSTALLED	UNKN	
				---	---	---	0040/0796	018 "DIA	CIRC	CONCR	
				---	---	---		LEN=0099	INSTALLED	UNKN	
DRAINAGE											
STRUCTURE	LENGTH	819	FT								
BMSID	48/8004/0750/0765		0041/0765								
MILEPOST	327.00		0041/0618				0040/0619		MILEPOST	327.00	
1 0 00772	0 00 0065+34		006514				006533		FT	1 0 00772	0 00 0065+57
LENGTH(AH	2264	BK	2252)				0040/0000			LENGTH(AH	2237
T.MONOCACY										T.MONOCACY	
STRUCTURE	LENGTH	16	FT							STRUCTURE	LENGTH
BMSID	48/0022/0030/2247		0031/2236				0030/2247			BMSID	48/0022/0030/2247
										018 "DIA	CIRC
							0030/1855			LEN=0099	INSTALLED
										UNKN	
							0030/1523			018 "DIA	CIRC
										LEN=0099	INSTALLED
							0030/1124			UNKN	
										018 "DIA	CIRC
										LEN=0099	INSTALLED
										UNKN	
BMSSEN	48/0022/0030/0000		0031/0047				0030/0047			BMSSEN	48/0022/0030/0000
1 0 00772	0 00 0043+00		004262				004244			FT	1 0 00772
JACKSONVILLE											0 00 0043+00
BMSBG	48/0022/0030/0000									JACKSONVILLE	
LENGTH(AH	2252	BK	2170)				0030/0000			BMSBG	48/0022/0030/0000
SIGN: 2	CHORD	TRUSS								LENGTH(AH	2289
BMSID	48/0022/0021/1910		0021/1910							BK	1761)
018 "DIA	CIRC	CONCR					0020/1413			018 "DIA	CIRC
LEN=0050	INSTALLED	UNKN	0021/1393							LEN=0075	INSTALLED
018 "DIA	CIRC	CONCR								UNKN	
LEN=0060	INSTALLED	UNKN	0021/1273								
018 "DIA	CIRC	CONCR									
LEN=0060	INSTALLED	UNKN	0021/0993								
							0020/0923			018 "DIA	CIRC
										LEN=0075	INSTALLED
							0020/0657			SIGN: CANTILEVER	
										BMSID	48/0022/0020/0657
018 "DIA	CIRC	CONCR									
LEN=0075	INSTALLED	UNKN	0021/0643								


```

OP      ID      39      00      00      00      00      00
E H I G H V A L L E Y T H R U W A Y
L S R O O 2 2 V A L E Y 0 2 5 0 / 2 0 8 8 )
M F C B E G I N H = B
B K - L T H ( A H 2 4 8 3 B K 0 0 0 0 )
L E N G T H ( A H 2 4 8 3 B K 0 0 0 0 )

```