

Straight Line Diagram

**Schuylkill
53**

January 2025

This document was produced by the Pennsylvania Department of Transportation (PENNDOT) as an internal management tool for State maintained highways and is not to be used for other purposes. The printed information was compiled from the Department's computerized Roadway Management System (RMS) and is subject to change without notice. Use of any or all of the printed information for purposes other than those intended by the Department may not satisfy other accuracy and completeness requirements and the Department does not warrant that such printed information is accurate or complete.

ROADWAY MANAGEMENT SYSTEM INDEX FOR SR'S LOCATED IN THE COUNTY OF SCHUYLKILL

SR	BGN	PAGE	END	PAGE	SR	BGN	PAGE	END	PAGE	SR	BGN	PAGE	END	PAGE
0025	1		10		2010	278		279		4034	385		386	
0054	11		28		2011	280		282		4035	387		387	
0061	29		49		2012	283		284		4036	388		389	
0081	50		70		2013	285		285		4037	390		392	
0125	71		82		2014	286		287		4038	393		394	
0183	83		88		2015	288		288		4039	395		395	
0209	89		114		2016	289		291		4040	396		396	
0309	115		127		2018	292		292		4041	397		397	
0325	128		129		2020	293		293		4042	398		398	
0339	130		136		2022	294		294		8001	399		399	
0443	137		161		2024	295		295		8002	400		401	
0501	162		163		3001	296		296		8003	402		402	
0645	164		165		3002	297		302		8005	403		404	
0895	166		184		3004	303		305		8007	405		406	
0901	185		194		3005	306		306		8009	407		407	
0924	195		202		3007	307		307		8011	408		410	
1001	203		204		3009	308		309		8013	411		412	
1002	205		205		3011	310		311		8015	413		413	
1003	206		206		3013	312		312		8017	414		417	
1004	207		207		3015	313		313		8019	418		419	
1005	208		210		3017	314		314		9101	420		420	
1006	211		217		4001	315		315		9102	421		421	
1007	218		218		4002	316		319		9103	422		422	
1008	219		222		4003	320		320		9104	423		423	
1009	223		225		4004	321		321		9105	424		424	
1010	226		227		4005	322		323		9106	425		425	
1011	228		230		4006	324		324		9107	426		426	
1012	231		234		4007	325		329		9109	427		427	
1013	235		237		4008	330		332		9111	428		428	
1014	238		238		4009	333		334		9113	429		429	
1015	239		239		4010	335		335		9204	430		430	
1016	240		242		4011	336		339		9205	431		431	
1017	243		244		4012	340		340		9401	432		432	
1018	245		246		4013	341		342		9403	433		433	
1019	247		248		4014	343		343		9405	434		434	
1020	249		252		4015	344		344		9407	435		435	
1021	253		253		4016	345		349		9411	436		436	
1023	254		254		4017	350		350		9413	437		437	
1025	255		255		4020	351		354		9415	438		438	
1027	256		256		4022	355		358						
1028	257		257		4023	359		359						
2001	258		258		4024	360		362						
2002	259		260		4025	363		363						
2003	261		264		4026	364		365						
2004	265		267		4027	366		367						
2005	268		268		4029	368		368						
2006	269		272		4030	369		373						
2007	273		273		4031	374		374						
2008	274		274		4032	375		376						
2009	275		277		4033	377		384						



December 30, 2024

Pennsylvania State Roads - Straight Line Diagrams

Contained within this document are the 2025 Pennsylvania Straight Line Diagrams (SLDs) for State Routes by county within a particular PennDOT district. At the end of each year, PennDOT takes a snapshot of its current SLD database and creates PDF files from the SLD snapshot. The SLDs are a graphical representation of State Routes (SRs) that PennDOT maintains. The information shown on the SLD is generated from data found in PennDOT's Roadway Management System (RMS) database. The data from RMS is constantly being updated to match actual roadway inventory data found on Pennsylvania's state highways. PennDOT's SR system is explained briefly in this document along with symbol definitions for each type of roadway feature or attribute found on the SLD. This PDF version of the SLD contains an individual county list of all state roads found in that county. The SRs found on the list are linked to the actual pages that show the individual SLDs. To find an SLD for a particular road that you want, simply point to that road on the SR index list and click on it to jump to the beginning page of that SLD.

If you have any questions or comments concerning information found in this document, please contact Ty Reed, Chief, Roadway Inventory and Testing Unit, Asset Management Division, Bureau of Operations, by calling (717) 787-7294.

Additional information on state owned highways is available from your local PENNDOT Engineering District Office, RMS Unit, RMS Coordinator.

Straight Line Diagram Disclaimer: This document is for informational purposes only and may be viewed by anyone. No part of the information contained in this document may be altered or redistributed without prior written consent of PENNDOT. Straight Line Diagram information is provided "as is" without warranty of any kind, either expressed or implied. This information could include technical inaccuracies or errors of omission. Changes may be made periodically to the information herein.

Copyright © 2024 by the Commonwealth of Pennsylvania. All rights reserved.



Asset Management Division

Mission Statement

To protect and preserve Pennsylvania's infrastructure by providing meaningful, timely, and accurate pavement and roadway management, design, standards, strategies, inventory and condition, as well as fair, consistent and efficient application of Commonwealth laws and regulations.

CUSTOMER SERVICE RATING FORM

Straight Line Diagram (SLD) – Customer Service Rating

As means to improve customer service, we would like you to rate the product/ service you have received, by circling a “grade” from “A” (excellent) to “E” (fail).

A B C D E

If your rating is not an “A,” please let us know what we could do better.

Name and Organization (optional)

Thank You.

(Fold along line, and tape or staple together before mailing)

(Cut along dashed line)

Bureau of Operations
Asset Management Division – PennDOT Annex
907 Elmerton Avenue
Harrisburg, PA 17110
ATTN: Ty Reed

PENNSYLVANIA DEPARTMENT OF TRANSPORTATION

Bureau of Operations, Asset Management Division

Location Referencing System (LRS) – Definitions, Uses & Testing

The Department's LRS, implemented in 1987, is the mechanism to designate the State highway network, to define roadway lengths, locations, and route connectivity, and to serve as the basis for the collection, storage, and integration of roadway information.

An LRS key is a unique series of numbers that identifies the location of each point or feature along a State route. The fourteen digit number is an integral part of the Roadway Management System (RMS) where roadway data is stored. 07/4016/0100/0857 is an example of an LRS key, which identifies County (CO) = 07, State Route (SR) = 4016, Segment (SEG) = 0100, and Offset = 0857.

County (CO)

Each of Pennsylvania's sixty-seven counties is identified by a number.

Name	#	Name	#	Name	#	Name	#
Adams	1	Clinton	18	Lackawanna	35	Potter	52
Allegheny	2	Columbia	19	Lancaster	36	Schuylkill	53
Armstrong	3	Crawford	20	Lawrence	37	Snyder	54
Beaver	4	Cumberland	21	Lebanon	38	Somerset	55
Bedford	5	Dauphin	22	Lehigh	39	Sullivan	56
Berks	6	Delaware	23	Luzerne	40	Susquehanna	57
Blair	7	Elk	24	Lycoming	41	Tioga	58
Bradford	8	Erie	25	McKean	42	Union	59
Bucks	9	Fayette	26	Mercer	43	Venango	60
Butler	10	Forest	27	Mifflin	44	Warren	61
Cambria	11	Franklin	28	Monroe	45	Washington	62
Cameron	12	Fulton	29	Montgomery	46	Wayne	63
Carbon	13	Greene	30	Montour	47	Westmoreland	64
Centre	14	Huntingdon	31	Northampton	48	Wyoming	65
Chester	15	Indiana	32	Northumberland	49	York	66
Clarion	16	Jefferson	33	Perry	50	Philadelphia	67
Clearfield	17	Juniata	34	Pike	51		

State Route (SR)

State Routes (SR's) are identified by four-digit numbers. SR numbers are assigned as follows:

- | | |
|--|-----------|
| 1. Traffic Routes: Routes designated as Interstates, US or PA Routes | 0001-0999 |
| 2. Quadrant Routes (Non-Traffic Routes) | 1001-4999 |
| 3. Relocated Traffic Routes | 6000-6999 |
| 4. Turned Back, Abandoned, or Null Routes | 7000-7999 |
| 5. Interchanges | 8001-8999 |
| 6. WYE's | 9101-9199 |
| 7. Rest Areas | 9201-9299 |
| 8. Truck Escape Ramps | 9301-9399 |
| 9. Others | 9401-9499 |
| 10. Park and Rides | 9501-9599 |

Even/Odd Convention: Even numbers are typically given to SR's in the East/West direction, and odd numbers to SR's that run North/South. This convention applies to Interstate Routes (except those that are Beltways or Spurs), and Quadrant Routes. This convention may or may not apply to PA or US Traffic Routes.

Hierarchy: If two or more traffic routes occupy the same section of roadway, the SR number is based on the "higher" type route, according to the following hierarchy. If the traffic routes are the same hierarchy class, then the SR number is assigned the lower numbered traffic route (Figure 1).

1. Interstates
2. U.S. Routes
3. PA Routes
4. Quadrant Routes

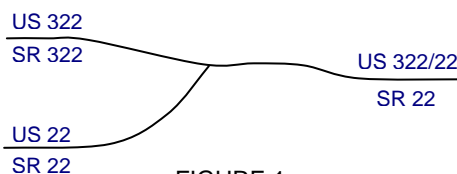


FIGURE 1

Other Numbering Conventions:

1. The first digit of a quadrant route is based on which quadrant of the county the route is located, as shown in the following diagram (Figure 2).
2. The last three digits of a Relocated Traffic Route are the same as the Traffic Route that was relocated.
3. Interchanges are numbered sequentially. Odd numbers are given to interchanges along SR's in the North/South direction; even numbers are given to interchanges along SR's in the East/West direction (Figure 3).
4. WYE's are given odd numbers if the connecting SR is odd numbered, and even numbers if the connecting SR is even numbered.
5. Rest Areas or Truck Escape Ramps are given odd numbers if they connect to the Southbound or Westbound side of an SR, and even numbers if they connect to the Northbound or Eastbound side.

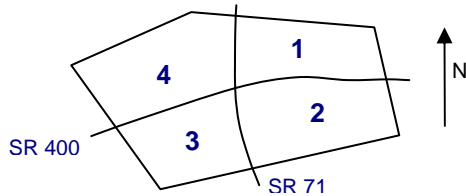


FIGURE 2

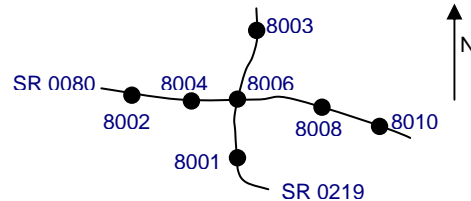


FIGURE 3

Segment (SEG)

State routes are divided into segments, which are approximately one-half mile long, and are identified by a four-digit number. Segment begin and end points are placed at physical features where possible. Segment numbers increase in the North or East direction, and typically by 10's (Figure 4). Segments are even numbered on undivided roadways, and in the Northbound or Eastbound direction of divided roadways. Segments are odd numbered in the Southbound or Westbound direction of divided roadways (Figure 5). Interstate segments are associated with the mile posts (Figure 6).

Undivided Roadways

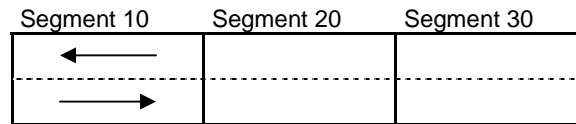


FIGURE 4

Divided Roadways

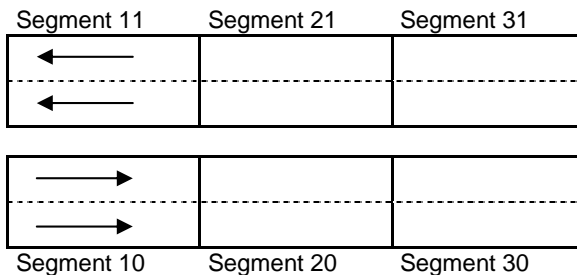


FIGURE 5

Interstate Roadways

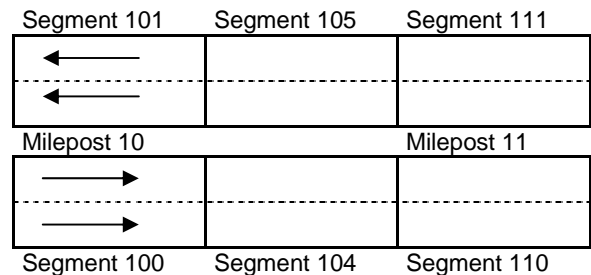


FIGURE 6

Turned Back, Abandoned, and Null Segments are given numbers in the range of 7000-7999. For two coinciding State routes, the route with "lower" hierarchy is "nulled."

Segment numbering restarts on Traffic Routes at County boundaries, except Interstates (Figure 7).

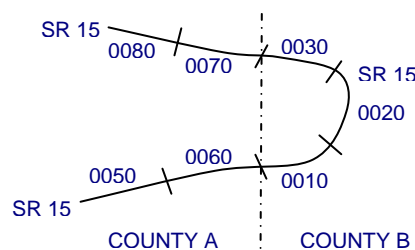


FIGURE 7

Offset

The offset, a subdivision of the segment, is the distance (in feet) from the beginning of the segment, expressed as a four-digit number. Offsets are measured in the increasing segment direction.

Segment Markers

Segment markers, which allow for easy identification of the LRS location on the State highway system, indicate the State route and segment number at the point that each segment is entered. If the beginning of a segment occurs at a physical feature, then the point of reference is at the physical feature and not the sign. At intersections, signs are used to identify beginning or ending State routes or segments.



Users of the LRS

Locations of all intersections, structures, and other points of interest are field verified and inventoried in the RMS. This information can be displayed on Straight Line Diagrams (SLD's) which can be viewed in the RMS, or hardcopy form. SLD books are refreshed and printed annually for distribution to the Department's District and County offices, as well as too many external entities.

A list of those within the Department that use the LRS to identify locations in the RMS and in the field includes personnel from the following organizations: Pavement Testing, County Maintenance, Traffic, Design, Surveys, Construction, Bridge, Permits, Crash Review, Planning and Programming, Posted & Bonded Roads, Tort Liability, and Emergency Management.

Users outside the Department include: County & Municipal governments, County 911, Planning Commissions, Federal Highway Administration, State & Local Police, Local Emergency Management, Delivery Services (UPS, Fed Ex, etc.), Fire Departments, Utility Companies, Contractors, and Consultants.

Without segment markers located in the field, all of these users would have to rely solely on the SLD, which would be extremely cumbersome at best and impossible for some.

Verification, QA & QC

In order to assure that LRS information is indicated properly in the RMS, on SLD's, and in the field, LRS Quality Assurance (QA) and Quality Commitment (QC) programs are performed each year. The Bureau of Operations, Asset Management Division, Roadway Inventory & Testing Unit (RITU) performs all Statewide QC testing. Field verification and QA is also performed by RITS, except in Engineering Districts 2-0, 11-0, and 12-0, where it is done "in-house." Each Engineering District is responsible for its own LRS completeness and maintenance with respect to the RMS.









































Twenty percent of each county is field tested annually as part of the QA program, and five percent of each county is tested for the annual QC program. The goal of the QC program is to maintain at least 90% accuracy between the RMS and the actual field locations of highway features. Annual QC ratings are developed and reported to the Engineering Districts.

Field testing is performed by two-person teams (a permanent employee that operates the test, and a temporary employee that drives the device) with the use of vans equipped with an on-board computer and a Data Measurement Subsystem. Testing is typically performed during the months of April through November.

Vehicle location and roadway features are displayed on the van's computer screen in SLD format, and the software accepts operator inputs verifying or modifying roadway feature locations, as well as comments. Though the system can function at greater speed, test speeds are typically less than 25 mph to ensure accuracy.

There are five categories of information that is verified and/or modified:

1. State Route Length
2. Segment Length
3. Roadway Geometry (lane count, pavement & shoulder types & widths)
4. Intersecting Feature Location (intersections & bridges)
5. Segment Marker Location

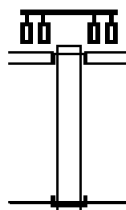
 SEGMENT MARKER	 AHEAD LEFT INTER STATE OWNED	 RAILROAD CROSSING	 INTERSTATE MILEPOST
 TURNBACK	 AHEAD LEFT INTER NON-STATE	 RAILROAD OVER-PASS	 MFC BEGIN
 NULL	 AHEAD RIGHT INTE STATE OWNED	 OVER-PASS	 MUNICIPAL BOUNDARY
 UNDIVIDED HIGHWAY	 AHEAD RIGHT INTE NON-STATE	 BRIDGE END	 VILLAGE BEGIN
 PHYSICALLY DIVIDED	 BACK LEFT INTER STATE OWNED	 BRIDGE BEGIN	AH - LENGTH FORWARD TO NEXT SEGMENT BEGIN BK - LENGTH BACK WARD TO PREVIOUS SEGMENT BEGIN
 PAINT DIVIDED	 BACK LEFT INTER NON-STATE	 TUNNEL	
 INTERSECTION AHEAD	 BACK RIGHT INTER STATE OWNED	 SIGN STRUCTURE	MFC - MAINTENANCE FUNCTIONAL CLASS A = INTERSTATE B = EXPRESSWAY AND/OR PRINCIPLE ARTERIAL C = MINOR ARTERIAL D = COLLECTOR E = LOCAL ACCESS F = INTERCHANGE RAMP
 INTERSECTION BACK	 BACK RIGHT INTER NON-STATE	 P3 BRIDGE	
 REFERENCE AHEAD/BACK	 T-LEFT INTERSEC STATE OWNED	 RETAINING WALL	
 DIVIDED CONNECTOR	 T-LEFT INTERSEC NON-STATE	 BRIDGE/CULVERT UNDER FILL	NULL AND TURNBACK SEGMENTS ARE DISPLAYED IN THE DEPARTMENT'S ROADWAY MANAGEMENT SYSTEM (RMS) AS 100 FEET IN LENGTH. ACTUAL SEGMENT AND SECTION LENGTHS MAY VARY SIGNIFICANTLY
 CROSS INTERSEC STATE OWNED	 T-RIGHT INTERSEC STATE OWNED	 PIPE (STAMPP)	
 CROSS INTERSEC NON-STATE	 T-RIGHT INTERSEC NON-STATE	 ROTARY INTERSEC	

EXTRACT DATE: 12/28/2024 ROADWAY MANAGEMENT SYSTEM PAGE NUMBER: 438
 PRINT DATE: 12/30/2024 SLD COUNTY/SR - ANNUAL PRINT COUNTY: SCHUYLKILL

DIR: N TOTAL LEN: .096 MI. DIST: 05-6 SR: 9415
 LEFT MUN: NORTH MANHEIM T RIGHT MUN: NORTH MANHEIM T

000508 FT

000000 FT



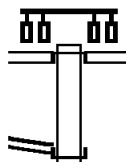
000508 FT
 INTER-AHD MT CARBON ARCH RD
 (SR2015 SEG 0010/0000)
 SR 0061 SH
 (SR0061 SEG 0331/0000)
 (SR0061 SEG 0330/0000)
 0010/0508
 000000 FT 0 0 00000 0 00 0000+00
 NC JU GHANDLE E RD
 INTER-BK SR 0061 SH
 (SR0061 SEG 0320/2912)
 MFC BEGIN = F
 0010/0000 LENGTH(AH 0508 BK 0000)

EXTRACT DATE: 12/28/2024 ROADWAY MANAGEMENT SYSTEM PAGE NUMBER: 437
PRINT DATE: 12/30/2024 SLD COUNTY/SR - ANNUAL PRINT COUNTY: SCHUYLKILL

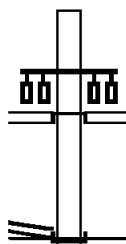
DIR: N TOTAL LEN: .165 MI. DIST: 05-6 SR: 9413
LEFT MUN: NORTH MANHEIM T RIGHT MUN: NORTH MANHEIM T

000872 FT

0 0 00000 0 00 0000+00 000406 FT
SR 0061 SH
(SR0061 SEG 0301/0175) 0500/0000



0 0 00000 0 00 0000+00 000000 FT
SR 0061 SH
(SR0061 SEG 0290/1468) 0010/0000



000872 FT
INTER-AHD

0500/0466
000406 FT
INTER-BK



INTER-AHD

0010/0406
NC JU
INTER-BK
000000 FT



JUGHANDLE B RD
(SR9413 SEG 0010/0406)
SR 0061 SH
(SR0061 SEG 0291/1830)
(SR0061 SEG 0290/1783)

GHANDLE C RD
SR 0061 SH
(SR0061 SEG 0301/0175)
LENGTH(AH 0466 BK 0406)

JUGHANDLE C RD
(SR9413 SEG 0500/0466)
SR 0061 SH
(SR0061 SEG 0291/1830)
(SR0061 SEG 0290/1783)

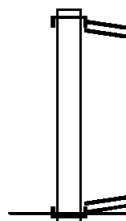
JUGHANDLE B RD
SR 0061 SH
(SR0061 SEG 0290/1468)
MFC BEGIN = F
LENGTH(AH 0406 BK 0000)

EXTRACT DATE: 12/28/2024 ROADWAY MANAGEMENT SYSTEM PAGE NUMBER: 436
PRINT DATE: 12/30/2024 SLD COUNTY/SR - ANNUAL PRINT COUNTY: SCHUYLKILL

DIR: N TOTAL LEN: .033 MI. DIST: 05-6 SR: 9411
LEFT MUN: NORTH MANHEIM T RIGHT MUN: NORTH MANHEIM T

000175 FT

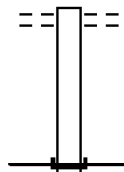
000000 FT



000175 FT
INTER-AHD SR 0061 SH
(SR0061 SEG 0280/1013)
SR 0061 SH
0750/0175 (SR0061 SEG 0280/1013)
000000 FT 0 0 00000 0 00 0000+00
SEVEN STARS RD
(SR2006 SEG 0010/1664)
NC JU GHANDLE RD
INTER-BK SEVEN STARS RD
(SR2006 SEG 0010/1664)
MFC BEGIN = F
0750/0000 LENGTH(AH 0175 BK 0000)

EXTRACT DATE: 12/28/2024 ROADWAY MANAGEMENT SYSTEM PAGE NUMBER: 435
 PRINT DATE: 12/30/2024 SLD COUNTY/SR - ANNUAL PRINT COUNTY: SCHUYLKILL
 DIR: S TOTAL LEN: .083 MI. DIST: 05-6 SR: 9407
 LEFT MUN: WEST BRUNSWICK T RIGHT MUN: WEST BRUNSWICK T

000439 FT
 000000 FT



000439 FT ROLLING MILL RD
 0500/0439 (T715)
 000000 FT 0 0 00000 0 00 0000+00
 NC JU GHANDLE RD
 INTER-BK CENTRE TPKE
 (SR0061 SEG 0061/2127)
 MFC BEGIN = F
 0500/0000 LENGTH(AH 0439 BK 0000)

EXTRACT DATE: 12/28/2024 ROADWAY MANAGEMENT SYSTEM PAGE NUMBER: 434
PRINT DATE: 12/30/2024 SLD COUNTY/SR - ANNUAL PRINT COUNTY: SCHUYLKILL
DIR: W TOTAL LEN: .000 MI. DIST: 05-6 SR: 9405
LEFT MUN: NORTH MANHEIM T RIGHT MUN: NORTH MANHEIM T

000000 FT

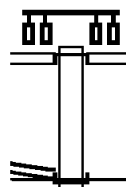


000000 FT
7010/0000 LENGTH(AH 0081 BK 0000)

EXTRACT DATE: 12/28/2024 ROADWAY MANAGEMENT SYSTEM PAGE NUMBER: 433
 PRINT DATE: 12/30/2024 SLD COUNTY/SR - ANNUAL PRINT COUNTY: SCHUYLKILL
 DIR: W TOTAL LEN: .066 MI. DIST: 05-6 SR: 9403
 LEFT MUN: NORTH MANHEIM T RIGHT MUN: NORTH MANHEIM T

000350 FT

0 0 00000 0 00 0000+00 000000 FT
 SR 0061 SH
 (SR0061 SEG 0270/0105) 0010/0000



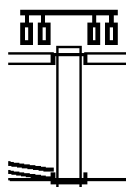
000350 FT
 INTER-AHD POTTSVILLE ST
 (SR0183 SEG 0220/1348)
 SR 0061 SH
 (SR0061 SEG 0270/0399)
 (SR0061 SEG 0271/0445)
 0010/0350
 NC JU GHANDLE RD
 INTER-BK SR 0061 SH
 000000 FT (SR0061 SEG 0270/0105)
 MFC BEGIN = F
 0010/0000 LENGTH(AH 0350 BK 0000)

EXTRACT DATE: 12/28/2024 ROADWAY MANAGEMENT SYSTEM PAGE NUMBER: 432
PRINT DATE: 12/30/2024 SLD COUNTY/SR - ANNUAL PRINT COUNTY: SCHUYLKILL

DIR: E TOTAL LEN: .077 MI. DIST: 05-6 SR: 9401
LEFT MUN: NORTH MANHEIM T RIGHT MUN: NORTH MANHEIM T

000405 FT

0 0 00000 0 00 0000+00 000000 FT
SR 0061 SH
(SR0061 SEG 0211/0348) 0500/0000



000405 FT
INTER-AHD MARKET ST
(SR0443 SEG 0420/0000)
SR 0061 SH
(SR0061 SEG 0210/0000)
(SR0061 SEG 0211/0000)
0500/0405
NC JU GHANDLE RD
INTER-BK SR 0061 SH
000000 FT (SR0061 SEG 0211/0348)
MFC BEGIN = F
5 0500/0000 LENGTH(AH 0405 BK 0000)

EXTRACT DATE: 12/28/2024 ROADWAY MANAGEMENT SYSTEM PAGE NUMBER: 431
PRINT DATE: 12/30/2024 SLD COUNTY/SR - ANNUAL PRINT COUNTY: SCHUYLKILL

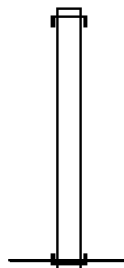
DIR: B TOTAL LEN: .298 MI. DIST: 05-6 SR: 9205
LEFT MUN: MAHANoy T RIGHT MUN: MAHANoy T

001576 FT

001576 FT
INTER-AHD AMERICAN LEGION MEM HW
0010/1576 (SR0081 SEG 1321/0319)

000000 FT

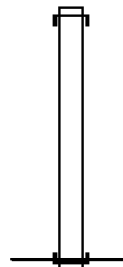
000000 FT 0 0 00000 0 00 0000+00
NC REST AREA RD
INTER-BK AMERICAN LEGION MEM HW
(SR0081 SEG 1321/1862)
MFC BEGIN = F
0010/0000 LENGTH(AH 1576 BK 0000)



EXTRACT DATE: 12/28/2024 ROADWAY MANAGEMENT SYSTEM PAGE NUMBER: 430
 PRINT DATE: 12/30/2024 SLD COUNTY/SR - ANNUAL PRINT COUNTY: SCHUYLKILL
 DIR: B TOTAL LEN: .317 MI. DIST: 05-6 SR: 9204
 LEFT MUN: MAHANoy T RIGHT MUN: MAHANoy T

001672 FT

000000 FT

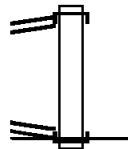


001672 FT
 INTER-AHD AMERICAN LEGION MEM HW
 0010/1672 (SR0081 SEG 1320/0755)

000000 FT 0 0 00000 0 00 0000+00
 NC REST AREA RD
 INTER-BK AMERICAN LEGION MEM HW
 (SR0081 SEG 1314/1718)
 MFC BEGIN = F
 0010/0000 LENGTH(AH 1672 BK 0000)

EXTRACT DATE: 12/28/2024 ROADWAY MANAGEMENT SYSTEM PAGE NUMBER: 429
 PRINT DATE: 12/30/2024 SLD COUNTY/SR - ANNUAL PRINT COUNTY: SCHUYLKILL
 DIR: W TOTAL LEN: .041 MI. DIST: 05-6 SR: 9113
 LEFT MUN: EAST BRUNSWICK T RIGHT MUN: EAST BRUNSWICK T

CHESTNUT ST 000215 FT
 (SR0443 SEG 0570/2168) 0010/0215
 0 0 00000 0 00 0000+00 000000 FT
 SR 443 SH
 (SR0443 SEG 0580/0211) 0010/0000

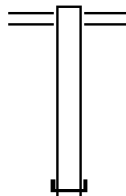


000215 FT
 INTER-AHD CHESTNUT ST
 0010/0215 (SR0443 SEG 0570/2168)
 NC WYE RD
 INTER-BK SR 0443 SH
 000000 FT (SR0443 SEG 0580/0211)
 MFC BEGIN = F
 0010/0000 LENGTH(AH 0215 BK 0000)

EXTRACT DATE: 12/28/2024 ROADWAY MANAGEMENT SYSTEM PAGE NUMBER: 428
PRINT DATE: 12/30/2024 SLD COUNTY/SR - ANNUAL PRINT COUNTY: SCHUYLKILL

DIR: N TOTAL LEN: .278 MI. DIST: 05-6 SR: 9111
LEFT MUN: WEST BRUNSWICK T RIGHT MUN: WEST BRUNSWICK T

001468 FT

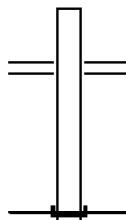


001468 FT MARKET ST
0500/0983 (SR0895 SEG 0420/2057)

000485 FT

000485 FT 0 0 00000 0 00 0000+00
NC SR 9111 SH
INTER-BK SR 0061 SH
(SR0061 SEG 0101/0722)
0500/0000 LENGTH(AH 0983 BK 0485)

000000 FT



SR 2024 SH
(SR2024 SEG 0010/0458)
BOROUGH STREET A
(BORO)
0010/0485
000000 FT 0 0 00000 0 00 0000+00
NC RAMP B JUGHANDLE
INTER-BK SR 0061 SH
(SR0061 SEG 0090/2292)
MFC BEGIN = F
0010/0000 LENGTH(AH 0485 BK 0000)

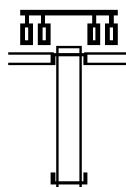
EXTRACT DATE: 12/28/2024 ROADWAY MANAGEMENT SYSTEM PAGE NUMBER: 427
PRINT DATE: 12/30/2024 SLD COUNTY/SR - ANNUAL PRINT COUNTY: SCHUYLKILL

DIR: N TOTAL LEN: .177 MI. DIST: 05-6 SR: 9109
LEFT MUN: WEST BRUNSWICK T RIGHT MUN: WEST BRUNSWICK T

000936 FT

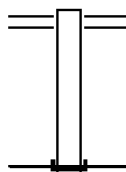
000936 FT
INTER-AHD BRICK HILL RD
(SR2014 SEG 0040/1773)
CENTRE TPK
(SR0061 SEG 0140/1343)
(SR0061 SEG 0141/1292)

000530 FT



0500/0406
000530 FT 0 0 00000 0 00 0000+00
NC RAMP B RD
INTER-BK SR 0061 SH
(SR0061 SEG 0141/1629)
5 0500/0000 LENGTH(AH 0406 BK 0530)

000000 FT



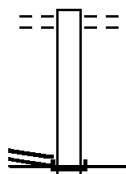
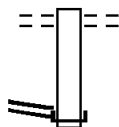
SR 2014 SH
0010/0530 (SR2014 SEG 0040/1581)
000000 FT 0 0 00000 0 00 0000+00
NC RAMP F RD
INTER-BK SR 0061 SH
(SR0061 SEG 0140/0841)
MFC BEGIN = F
5 0010/0000 LENGTH(AH 0530 BK 0000)

EXTRACT DATE: 12/28/2024 ROADWAY MANAGEMENT SYSTEM PAGE NUMBER: 426
PRINT DATE: 12/30/2024 SLD COUNTY/SR - ANNUAL PRINT COUNTY: SCHUYLKILL

DIR: N TOTAL LEN: .268 MI. DIST: 05-6 SR: 9107
LEFT MUN: WEST BRUNSWICK T RIGHT MUN: WEST BRUNSWICK T

001415 FT
0 0 00000 0 00 0000+00 000695 FT
CENTRE TP
(SR0061 SEG 0111/1400) 0250/0000

0 0 00000 0 00 0000+00 000000 FT
CENTRE TP
(SR0061 SEG 0110/1599) 0010/0000



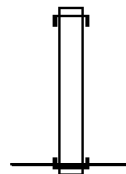
001415 FT MUNICIPAL RD
0250/0720 (T723)
000695 FT
INTER-BK CENTRE TP
(SR0061 SEG 0111/1400)
0250/0000 LENGTH(AH 0720 BK 0695)

0010/0695 MUNICIPAL RD
(T723)
NC SR 9107 SH
INTER-BK CENTRE TP
000000 FT (SR0061 SEG 0110/1599)
MFC BEGIN = F
0010/0000 LENGTH(AH 0695 BK 0000)

EXTRACT DATE: 12/28/2024 ROADWAY MANAGEMENT SYSTEM PAGE NUMBER: 425
PRINT DATE: 12/30/2024 SLD COUNTY/SR - ANNUAL PRINT COUNTY: SCHUYLKILL
DIR: E TOTAL LEN: .053 MI. DIST: 05-6 SR: 9106
LEFT MUN: BUTLER TOWNSHIP T RIGHT MUN: BUTLER TOWNSHIP T

000280 FT

000000 FT



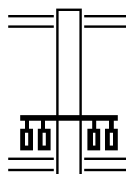
000280 FT
INTER-AHD LOW RD
0010/0280 (SR4030 SEG 0010/0104)
000000 FT 0 0 00000 0 00 0000+00
NC SR 9106 SH
INTER-BK MAHANOY AV
(SR0054 SEG 0070/1938)
MFC BEGIN = F
0010/0000 LENGTH(AH 0280 BK 0000)

EXTRACT DATE: 12/28/2024 ROADWAY MANAGEMENT SYSTEM PAGE NUMBER: 424
PRINT DATE: 12/30/2024 SLD COUNTY/SR - ANNUAL PRINT COUNTY: SCHUYLKILL

DIR: N TOTAL LEN: .094 MI. DIST: 05-6 SR: 9105
LEFT MUN: NORTH MANHEIM T RIGHT MUN: NORTH MANHEIM T

000498 FT

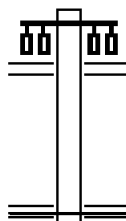
000247 FT



000498 FT MAIN ST
0020/0251 (SR2008 SEG 0020/2753)
000247 FT 0 0 00000 0 00 0000+00
SR 61 SH
(SR0061 SEG 0220/2538)
(SR0061 SEG 0221/2407)

5 0020/0000 LENGTH(AH 0251 BK 0247)

000000 FT



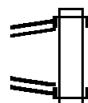
SR 61 SH
(SR0061 SEG 0221/2407)
(SR0061 SEG 0220/2538)
0010/0247
000000 FT 0 0 00000 0 00 0000+00
NC SR 9105 SH
MAIN ST
(SR2008 SEG 0020/2753)
MFC BEGIN = F

5 0010/0000 LENGTH(AH 0247 BK 0000)

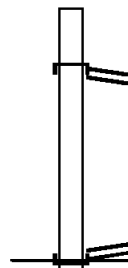
EXTRACT DATE: 12/28/2024 ROADWAY MANAGEMENT SYSTEM PAGE NUMBER: 423
PRINT DATE: 12/30/2024 SLD COUNTY/SR - ANNUAL PRINT COUNTY: SCHUYLKILL

DIR: N TOTAL LEN: .105 MI. DIST: 05-6 SR: 9104
LEFT MUN: NEW CASTLE T RIGHT MUN: NEW CASTLE T

000552 FT
MT LAFFEE RD
(SR1006 SEG 0030/2290) 0260/0276
0 0 00000 0 00 0000+00 000276 FT
DARKWATER RD
(SR4003 SEG 0020/0461) 0260/0000



000000 FT



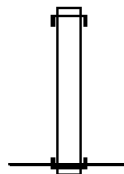
000552 FT
INTER-AHD MT LAFFEE RD
(SR1006 SEG 0030/2290)
000276 FT
INTER-BK DARKWATER RD
(SR4003 SEG 0020/0461)
S 0260/0000 LENGTH(AH 0276 BK 0276)

INTER-AHD DARKWATER RD
(SR4003 SEG 0020/0461)
DARKWATER RD
0250/0276 (SR4003 SEG 0020/0461)
000000 FT 0 0 00000 0 00 0000+00
MT LAFFEE RD
(SR1006 SEG 0030/2290)
NC SR 9104 SH
INTER-BK MT LAFFEE RD
(SR1006 SEG 0030/2290)
MFC BEGIN = F
S 0250/0000 LENGTH(AH 0276 BK 0000)

EXTRACT DATE: 12/28/2024 ROADWAY MANAGEMENT SYSTEM PAGE NUMBER: 422
PRINT DATE: 12/30/2024 SLD COUNTY/SR - ANNUAL PRINT COUNTY: SCHUYLKILL
DIR: N TOTAL LEN: .038 MI. DIST: 05-6 SR: 9103
LEFT MUN: NORTH MANHEIM T RIGHT MUN: NORTH MANHEIM T

000198 FT

000000 FT



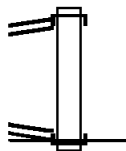
000198 FT
INTER-AHD CRESSONA RD
0750/0198 (SR3001 SEG 0010/0069)
000000 FT 0 0 00000 0 00 0000+00
NC SR 9103 SH
INTER-BK GORDAN NAGLE RD
(SR0901 SEG 0352/1899)
MFC BEGIN = F
0750/0000 LENGTH(AH 0198 BK 0000)

EXTRACT DATE: 12/28/2024 ROADWAY MANAGEMENT SYSTEM PAGE NUMBER: 421
PRINT DATE: 12/30/2024 SLD COUNTY/SR - ANNUAL PRINT COUNTY: SCHUYLKILL

DIR: E TOTAL LEN: .039 MI. DIST: 05-6 SR: 9102
LEFT MUN: MAHANoy T RIGHT MUN: MAHANoy T

SR 0054 SH 000205 FT
(SR0054 SEG 0370/0396) 0750/0205

0 0 00000 0 00 0000+00 000000 FT
MOREA RD
(SR1008 SEG 0150/0655) 0750/0000



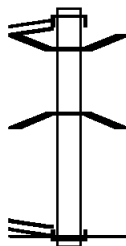
000205 FT
INTER-AHD SR 0054 SH
0750/0205 (SR0054 SEG 0370/0396)
NC SR 9102 SH
INTER-BK MOREA RD
000000 FT (SR1008 SEG 0150/0655)
MFC BEGIN = F
0750/0000 LENGTH(AH 0205 BK 0000)

EXTRACT DATE: 12/28/2024 ROADWAY MANAGEMENT SYSTEM PAGE NUMBER: 420
PRINT DATE: 12/30/2024 SLD COUNTY/SR - ANNUAL PRINT COUNTY: SCHUYLKILL

DIR: S TOTAL LEN: .053 MI. DIST: 05-6 SR: 9101
LEFT MUN: NORTH MANHEIM T RIGHT MUN: NORTH MANHEIM T

POTTSVILLE ST 000278 FT
(SR0183 SEG 0220/0922) 0500/0278

1 0 00417 0 01 0148+75 000000 FT
SR 0061 SH
(SR0061 SEG 0271/0708) 0500/0000



000278 FT
INTER-AHD POTTSVILLE ST
0500/0278 (SR0183 SEG 0220/0922)
0500/0123 BMS EN 53/9101/0500/0027
0 0 00000 0 00 0000+00
SCHUYLKILL RIVER
0500/0027 BMSBG 53/9101/0500/0027
NC SR 1B3 JUGHANDLE RD
INTER-BK SR 0061 SH
000000 FT (SR0061 SEG 0271/0708)
MFC BEGIN = F
5 0500/0000 LENGTH(AH 0278 BK 0000)

EXTRACT DATE: 12/28/2024 ROADWAY MANAGEMENT SYSTEM PAGE NUMBER: 419
PRINT DATE: 12/30/2024 SLD COUNTY/SR - ANNUAL PRINT COUNTY: SCHUYLKILL

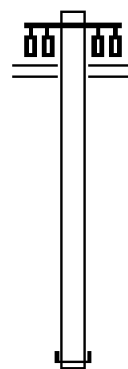
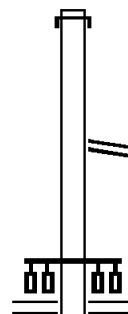
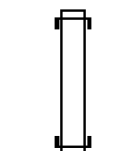
DIR: N TOTAL LEN: 1.842 MI. DIST: 05-6 SR: 8019
LEFT MUN: BUTLER TOWNSHIP T RIGHT MUN: BUTLER TOWNSHIP T

009726 FT

009260 FT

007692 FT

005282 FT



009726 FT
INTER-AHD RAMP C RD
0760/0466 (SR8019 SEG 0750/0341)
009260 FT 1 0 00000 0 00 0000+00
NC RAMP C SPUR RD
INTER-BK HIGHRIDGE PARK RD
(SR4007 SEG 0050/0856)
5 0760/0000 LENGTH(AH 0466 BK 1568)

INTER-AHD INTERSTATE 81 NB
0750/1568 (SR0081 SEG 1190/0196)

0750/0341 RAMP C SPUR RD
(SR8019 SEG 0760/0466)
007692 FT 1 0 00000 0 00 0000+00
NC RAMP C RD
HIGHRIDGE PARK RD
(SR4007 SEG 0051/1216)
(SR4007 SEG 0050/1207)
5 0750/0000 LENGTH(AH 1568 BK 2410)

HIGHRIDGE PARK RD
(SR4007 SEG 0063/0794)
(SR4007 SEG 0062/0807)
0520/2410

005282 FT 1 0 00000 0 00 0000+00
NC RAMP A RD
INTER-BK INTERSTATE 81 SB
(SR0081 SEG 1191/0507)
5 0520/0000 LENGTH(AH 2410 BK 0446)

INTER-AHD RAMP B RD
0510/0446 (SR8019 SEG 0500/0346)

EXTRACT DATE: 12/28/2024 ROADWAY MANAGEMENT SYSTEM PAGE NUMBER: 418
PRINT DATE: 12/30/2024 SLD COUNTY/SR - ANNUAL PRINT COUNTY: SCHUYLKILL

DIR: N TOTAL LEN: 1.842 MI.
LEFT MUN: BUTLER TOWNSHIP T

DIST: 05-6 SR: 8019
RIGHT MUN: BUTLER TOWNSHIP T

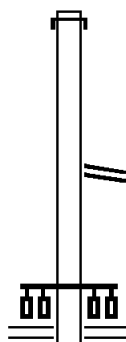
004836 FT



004836 FT 1 0 00000 0 00 0000+00
NC RAMP AB SPUR RD
INTER-BK HIGHRIDGE PARK RD
(SR4007 SEG 0062/0466)
5 0510/0000 LENGTH(AH 0446 BK 1955)

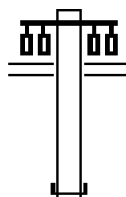
INTER-AHD INTERSTATE 81 SB
0500/1955 (SR0081 SEG 1185/2004)

002881 FT



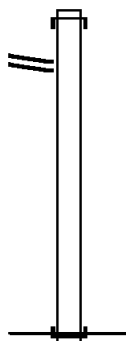
0500/0346 RAMP AB SPUR RD
(SR8019 SEG 0510/0446)
002881 FT 1 0 00000 0 00 0000+00
NC RAMP B RD
HIGHRIDGE PARK RD
(SR4007 SEG 0063/0794)
(SR4007 SEG 0062/0807)
5 0500/0000 LENGTH(AH 1955 BK 0259)

002622 FT



HIGHRIDGE PARK RD
(SR4007 SEG 0051/1201)
(SR4007 SEG 0050/1191)
0020/0259
002622 FT 1 0 00000 0 00 0000+00
NC RAMP D SPUR RD
INTER-BK RAMP D RD
(SR8019 SEG 0010/2068)
5 0020/0000 LENGTH(AH 0259 BK 2622)

RAMP D SPUR RD
(SR8019 SEG 0020/0000) 0010/2068



INTER-AHD HIGHRIDGE PARK RD
0010/2622 (SR4007 SEG 0051/0725)

000000 FT

000000 FT 1 0 00000 0 00 0000+00
NC RAMP D RD
INTER-BK INTERSTATE 81 NB
(SR0081 SEG 1180/1881)
MFC BEGIN = F
5 0010/0000 LENGTH(AH 2622 BK 0000)

EXTRACT DATE: 12/28/2024 ROADWAY MANAGEMENT SYSTEM PAGE NUMBER: 417
PRINT DATE: 12/30/2024 SLD COUNTY/SR - ANNUAL PRINT COUNTY: SCHUYLKILL

DIR: E TOTAL LEN: 4.263 MI. DIST: 05-6 SR: 8017
LEFT MUN: KLINE T RIGHT MUN: KLINE T

022506 FT

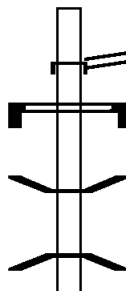
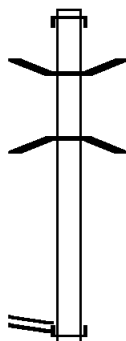
022506 FT
INTER-AHD AMERICAN LEGION MEM HW
0780/2081 (SR0081 SEG 1380/0934)
0780/1472 BMS EN 53/8017/0780/1337
1 0 01005 2 51 0015+70
READING, BLUE MOUNTA RR
0780/1337 BMSBG 53/8017/0780/1337

020425 FT

RAMP M RD
(SR8017 SEG 0250/0000) 0780/0000

020425 FT 1 0 01005 2 51 0000+00
NC RAMP S RD
INTER-BK RAMP M RD
(SR8017 SEG 0770/2305)
5 0780/0000 LENGTH(AH 2081 BK 2305)

INTER-AHD RAMP M RD
(SR8017 SEG 0250/0000)
RAMP S RD
0770/2305 (SR8017 SEG 0780/0000)
SIGN: 3 CHORD TRUSS
0770/2045 BMSID 53/8017/0770/2045
0770/0955 BMS EN 53/8017/0020/2924
1 0 01005 2 47 0074+07
T-906 HADDOCK ROAD
0770/0653 BMSBG 53/8017/0020/2924



EXTRACT DATE: 12/28/2024 ROADWAY MANAGEMENT SYSTEM PAGE NUMBER: 416
PRINT DATE: 12/30/2024 SLD COUNTY/SR - ANNUAL PRINT COUNTY: SCHUYLKILL

DIR: E TOTAL LEN: 4.263 MI. DIST: 05-6 SR: 8017
LEFT MUN: KLINE T RIGHT MUN: KLINE T


018120 FT



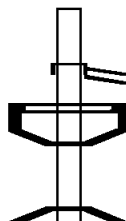
018120 FT 1 0 01005 2 47 0074+07
NC RAMP M RD
RAMP R RD
(SR8017 SEG 0760/0999)
INTER-BK RAMP M RD
(SR8017 SEG 0750/2175)
5 0770/0000 LENGTH(AH 2305 BK 0999)

RAMP M RD
(SR8017 SEG 0750/2175) 0760/0999

017121 FT



INTER-AHD RAMP M RD
0760/0999 (SR8017 SEG 0770/0000)
017121 FT 1 0 01005 2 50 0000+00
NC RAMP R RD
INTER-BK SR 0309 SH
(SR0309 SEG 0421/0745)
5 0760/0000 LENGTH(AH 0999 BK 2175)



INTER-AHD RAMP M RD
(SR8017 SEG 0770/0000)
RAMP R RD
0750/2175 (SR8017 SEG 0760/0999)
SIGN: 3 CHORD TRUSS
0750/2065 BMSID 53/8017/0020/3962
0750/1546 BMSID 53/8017/0040/0368
1 0 01005 2 47 0101+05
PA 309 NB
0750/1396 BMSBG 53/8017/0040/0368

014946 FT



014946 FT 1 0 01005 2 47 0101+05
NC RAMP M RD
INTER-BK SR 0309 SH
(SR0309 SEG 0410/1683)
5 0750/0000 LENGTH(AH 2175 BK 2810)

INTER-AHD RAMP T RD
(SR8017 SEG 0020/0000)
RAMP T RD
0260/2810 (SR8017 SEG 0010/1069)

0260/2124 OP ID I-81 NB
53/0081/1374/1940
0260/1995 OP ID I-81 SB
53/0081/1375/1848

EXTRACT DATE: 12/28/2024 ROADWAY MANAGEMENT SYSTEM PAGE NUMBER: 415
PRINT DATE: 12/30/2024 SLD COUNTY/SR - ANNUAL PRINT COUNTY: SCHUYLKILL

DIR: E TOTAL LEN: 4.263 MI. DIST: 05-6 SR: 8017
LEFT MUN: KLINE T RIGHT MUN: KLINE T

012136 FT

012136 FT 1 0 01005 2 53 0000+00
NC RAMP U RD
INTER-BK AMERICAN LEGION MEM HW
(SR0081 SEG 1375/0780)
5 0260/0000 LENGTH(AH 2810 BK 4703)

INTER-AHD AMERICAN LEGION MEM HW
0250/4703 (SR0081 SEG 1371/2461)

0250/2355 OP ID I-81 SB
53/0081/1375/1848
0250/2235 OP ID I-81 NB
53/0081/1374/1940

007433 FT

007433 FT 1 0 01005 2 47 0054+99
RAMP S RD
(SR8017 SEG 0780/0000)
NC RAMP M RD
INTER-BK RAMP M RD
(SR8017 SEG 0770/2305)
5 0250/0000 LENGTH(AH 4703 BK 1596)

INTER-AHD SR 0309 SH
0040/1596 (SR0309 SEG 0410/2337)




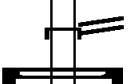
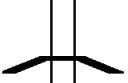



005837 FT

0040/0518 BMS EN 53/8017/0040/0368
1 0 01005 2 47 0080+75
PA 309 NB
0040/0368 BMS BG 53/8017/0040/0368
005837 FT 1 0 01005 2 52 0052+87
RAMP P RD
(SR8017 SEG 0030/0000)
NC RAMP T RD

EXTRACT DATE: 12/28/2024 ROADWAY MANAGEMENT SYSTEM PAGE NUMBER: 414
PRINT DATE: 12/30/2024 SLD COUNTY/SR - ANNUAL PRINT COUNTY: SCHUYLKILL

DIR: E TOTAL LEN: 4.263 MI.
LEFT MUN: KLINE T

DIST: 05-6 SR: 8017
RIGHT MUN: KLINE T

		INTER-BK RAMP T RD (SR8017 SEG 0020/4106) 0040/0000 LENGTH(AH 1596 BK 0662)
		INTER-AHD SR 0309 SH 0030/0662 (SR0309 SEG 0411/2235) 005175 FT 1 0 01005 2 49 0000+00 NC RAMP P RD
RAMP T RD (SR8017 SEG 0040/0000) 0030/0000		INTER-BK RAMP T RD (SR8017 SEG 0020/4106) 0030/0000 LENGTH(AH 0662 BK 4106)
		INTER-AHD RAMP T RD (SR8017 SEG 0040/0000) RAMP P RD 0020/4106 (SR8017 SEG 0030/0000) SIGN: 3 CHORD TRUSS 0020/3962 BMSID 53/8017/0020/3962 0020/3226 BMS EN 53/8017/0020/2924 1 0 01005 2 47 0066+26 T-906 HADDOCK ROAD 0020/2924 BMS BG 53/8017/0020/2924
		0020/1850 SIGN: 3 CHORD TRUSS BMSID 53/8017/0770/2045
1 0 01005 2 52 0016+82 001069 FT RAMP U RD (SR8017 SEG 0260/2810) 0020/0000		001069 FT INTER-BK RAMP T RD (SR8017 SEG 0010/1069) 0020/0000 LENGTH(AH 4106 BK 1069)
RAMP U RD (SR8017 SEG 0260/2810) 0010/1069		INTER-AHD RAMP T RD 0010/1069 (SR8017 SEG 0020/0000)
000000 FT		000000 FT 1 0 01005 2 52 0000+00 NC RAMP T RD INTER-BK AMERICAN LEGION MEM HW (SR0081 SEG 1374/1540) MFC BEGIN = F 0010/0000 LENGTH(AH 1069 BK 0000)

EXTRACT DATE: 12/28/2024 ROADWAY MANAGEMENT SYSTEM PAGE NUMBER: 413
PRINT DATE: 12/30/2024 SLD COUNTY/SR - ANNUAL PRINT COUNTY: SCHUYLKILL

DIR: E TOTAL LEN: .664 MI. DIST: 05-6 SR: 8015
LEFT MUN: DELANO T RIGHT MUN: DELANO T

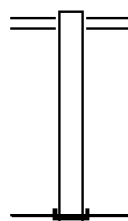
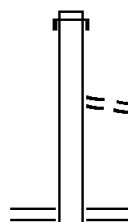
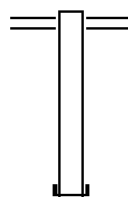
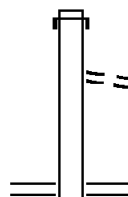
003504 FT

002980 FT

001986 FT

001110 FT

000000 FT



003504 FT
INTER-AHD AMERICAN LEGION MEM HW
0750/0524 (SR0081 SEG 1334/2400)
FROM 1017/0040 SH
0750/0250 (CONN)
002980 FT 1 0 01005 2 45 0000+00
NC RAMP L RD
GRIER RD
(SR1017 SEG 0040/1216)
0750/0000 LENGTH(AH 0524 BK 0994)

0500/0994 GRIER RD
(SR1017 SEG 0040/1777)

001986 FT 1 0 01005 2 44 0000+00
NC RAMP K RD
INTER-BK AMERICAN LEGION MEM HW
(SR0081 SEG 1341/0063)
0500/0000 LENGTH(AH 0994 BK 0876)

INTER-AHD AMERICAN LEGION MEM HW
0250/0876 (SR0081 SEG 1335/0722)
FROM 1017/0040 SH
0250/0217 (CONN)
001110 FT 1 0 01005 2 41 0013+56
NC RAMP G RD
GRIER RD
(SR1017 SEG 0040/1837)
0250/0000 LENGTH(AH 0876 BK 1110)

0010/1110 GRIER RD
(SR1017 SEG 0040/1252)

000000 FT 1 0 01005 2 43 0000+00
NC RAMP H RD
INTER-BK AMERICAN LEGION MEM HW
(SR0081 SEG 1334/0811)
MFC BEGIN = F
0010/0000 LENGTH(AH 1110 BK 0000)

EXTRACT DATE: 12/28/2024 ROADWAY MANAGEMENT SYSTEM PAGE NUMBER: 412
PRINT DATE: 12/30/2024 SLD COUNTY/SR - ANNUAL PRINT COUNTY: SCHUYLKILL

DIR: E TOTAL LEN: 1.158 MI. DIST: 05-6 SR: 8013
LEFT MUN: MAHANoy T RIGHT MUN: MAHANoy T

006115 FT

006115 FT
INTER-AHD SR 0054 SH
0750/0987 (SR0054 SEG 0371/1293)

005128 FT

005128 FT 1 0 01005 2 36 0000+00
NC RAMP C RD
INTER-BK AMERICAN LEGION MEM HW
(SR0081 SEG 1310/0917)
5 0750/0000 LENGTH(AH 0987 BK 1227)

003901 FT

INTER-AHD SR 0054 SH
0510/1227 (SR0054 SEG 0371/0222)

003901 FT 1 0 01005 2 38 0016+60
NC RAMP E RD
INTER-BK AMERICAN LEGION MEM HW
(SR0081 SEG 1311/0975)
5 0510/0000 LENGTH(AH 1227 BK 0846)

INTER-AHD AMERICAN LEGION MEM HW
0500/0846 (SR0081 SEG 1311/0442)

EXTRACT DATE: 12/28/2024 ROADWAY MANAGEMENT SYSTEM PAGE NUMBER: 411
PRINT DATE: 12/30/2024 SLD COUNTY/SR - ANNUAL PRINT COUNTY: SCHUYLKILL

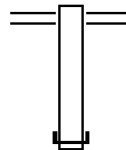
DIR: E TOTAL LEN: 1.158 MI. DIST: 05-6 SR: 8013
LEFT MUN: MAHANOEY T RIGHT MUN: MAHANOEY T

003055 FT



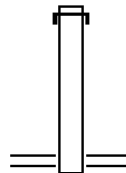
003055 FT 1 0 01005 2 39 0011+08
NC RAMP F RD
INTER-BK SR 0054 SH
(SR0054 SEG 0371/0508)
5 0500/0000 LENGTH(AH 0846 BK 0427)

002628 FT



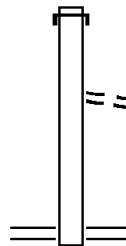
0260/0427 MOREA RD
(SR1008 SEG 0150/0193)
002628 FT 1 0 01005 2 40 0008+23
NC RAMP X RD
INTER-BK AMERICAN LEGION MEM HW
(SR0081 SEG 1305/2018)
5 0260/0000 LENGTH(AH 0427 BK 0672)

001956 FT



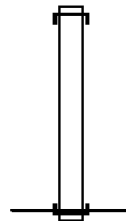
INTER-AHD AMERICAN LEGION MEM HW
0250/0672 (SR0081 SEG 1305/1450)
001956 FT 1 0 01005 2 37 0012+81
NC RAMP D RD
MOREA RD
(SR1008 SEG 0150/0177)
5 0250/0000 LENGTH(AH 0672 BK 0789)

001167 FT



INTER-AHD AMERICAN LEGION MEM HW
0020/0789 (SR0081 SEG 1304/2420)
0020/0173 FROM 0054/0370 SH
(CONN)
001167 FT 1 0 01005 2 34 0000+00
NC RAMP B RD
SR 0054 SH
(SR0054 SEG 0371/1051)
(SR0054 SEG 0370/1051)
5 0020/0000 LENGTH(AH 0789 BK 1167)

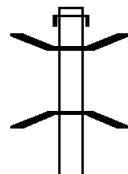
000000 FT



INTER-AHD SR 0054 SH
0010/1167 (SR0054 SEG 0370/1249)
000000 FT 1 0 01005 2 33 0000+00
NC RAMP A RD
INTER-BK AMERICAN LEGION MEM HW
(SR0081 SEG 1304/1885)
MFC BEGIN = F
5 0010/0000 LENGTH(AH 1167 BK 0000)

EXTRACT DATE: 12/28/2024 ROADWAY MANAGEMENT SYSTEM PAGE NUMBER: 410
 PRINT DATE: 12/30/2024 SLD COUNTY/SR - ANNUAL PRINT COUNTY: SCHUYLKILL
 DIR: S TOTAL LEN: 1.894 MI. DIST: 05-6 SR: 8011
 LEFT MUN: RYAN T RIGHT MUN: RYAN T

009998 FT

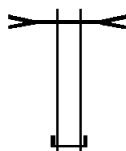


009998 FT
 INTER-AHD
 0760/0763
 0760/0583
 0760/0417
 AMERICAN LEGION MEM HW
 (SR0081 SEG 1240/1332)
 BMSBN 53/8011/0760/0417
 0 0 0000 0 00 0000+00
 MALL ROAD
 BMSBG 53/8011/0760/0417
 MUD RUN
 STRUCTURE LENGTH 10 FT

EXTRACT DATE: 12/28/2024 ROADWAY MANAGEMENT SYSTEM PAGE NUMBER: 409
PRINT DATE: 12/30/2024 SLD COUNTY/SR - ANNUAL PRINT COUNTY: SCHUYLKILL

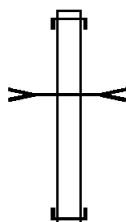
DIR: S TOTAL LEN: 1.894 MI. DIST: 05-6 SR: 8011
LEFT MUN: RYAN T RIGHT MUN: RYAN T

009235 FT



0760/0325 BMSID 53/8011/0750/0310
009235 FT 1 0 01005 2 28 0000+00
NC RAMP D RD
INTER-BK SR 0061 SH
(SR0061 SEG 0480/2134)
S 0760/0000 LENGTH(AH 0763 BK 0608)

008627 FT



INTER-AHD SR 0061 SH
0750/0608 (SR0061 SEG 0480/2456)
MUD RUN
STRUCTURE LENGTH 10 FT
0750/0310 BMSID 53/8011/0750/0310
008627 FT 1 0 01005 2 27 0000+00
NC RAMP C RD
INTER-BK AMERICAN LEGION MEM HW
(SR0081 SEG 1240/0775)
S 0750/0000 LENGTH(AH 0608 BK 1219)

007408 FT



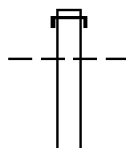
INTER-AHD SR 0061 SH
0510/1219 (SR0061 SEG 0490/0864)
007408 FT 1 0 01005 2 29 0000+00
NC RAMP E RD
INTER-BK AMERICAN LEGION MEM HW
(SR0081 SEG 1241/0822)
S 0510/0000 LENGTH(AH 1219 BK 1026)

006382 FT



INTER-AHD AMERICAN LEGION MEM HW
0500/1026 (SR0081 SEG 1241/0487)
006382 FT 1 0 01005 2 30 0000+00
NC RAMP F RD
INTER-BK SR 0061 SH
(SR0061 SEG 0490/0410)
S 0500/0000 LENGTH(AH 1026 BK 1244)

005138 FT



INTER-AHD SR 0061 SH
0260/1244 (SR0061 SEG 0491/0580)
WEST MAHANOEY
0260/0950 NEW CASTLE T
005138 FT 1 0 01005 2 31 0000+00

EXTRACT DATE: 12/28/2024 ROADWAY MANAGEMENT SYSTEM PAGE NUMBER: 408
PRINT DATE: 12/30/2024 SLD COUNTY/SR - ANNUAL PRINT COUNTY: SCHUYLKILL

DIR: S TOTAL LEN: 1.894 MI.
LEFT MUN: WEST MAHANOEY T

DIST: 05-6 SR: 8011
RIGHT MUN: WEST MAHANOEY T

003942 FT

002227 FT

000000 FT

NC RAMP G RD
INTER-BK AMERICAN LEGION MEM HW
(SR0081 SEG 1235/1717)
0260/0000 LENGTH(AH 1244 BK 1196)

INTER-AHD AMERICAN LEGION MEM HW
0250/1196 (SR0081 SEG 1235/1239)

NEW CASTLE
0250/0250 WEST MAHANOEY T
003942 FT 1 0 01005 2 32 0000+00
NC RAMP H RD
INTER-BK SR 0061 SH
(SR0061 SEG 0491/0954)
0250/0000 LENGTH(AH 1196 BK 1715)

INTER-AHD AMERICAN LEGION MEM HW
0020/1715 (SR0081 SEG 1234/2030)
MUD RUN
0020/1139 STRUCTURE LENGTH 11 FT
BMSID 53/8011/0010/0821

NEW CASTLE
0020/0300 RYAN T
002227 FT 1 0 01005 2 26 0000+00
NC RAMP B RD
INTER-BK SR 0061 SH
(SR0061 SEG 0481/1989)
0020/0000 LENGTH(AH 1715 BK 2227)

INTER-AHD SR 0061 SH
0010/2227 (SR0061 SEG 0481/1450)

RYAN
0010/1189 NEW CASTLE T
MUD RUN
0010/0821 STRUCTURE LENGTH 11 FT
BMSID 53/8011/0010/0821

000000 FT 1 0 01005 2 25 0000+00
NC RAMP A RD
INTER-BK AMERICAN LEGION MEM HW
(SR0081 SEG 1234/1261)
MFC BEGIN = F
0010/0000 LENGTH(AH 2227 BK 0000)

EXTRACT DATE: 12/28/2024 ROADWAY MANAGEMENT SYSTEM PAGE NUMBER: 407
PRINT DATE: 12/30/2024 SLD COUNTY/SR - ANNUAL PRINT COUNTY: SCHUYLKILL

DIR: S TOTAL LEN: .712 MI. DIST: 05-6 SR: 8009
LEFT MUN: FOSTER T RIGHT MUN: FOSTER T

003757 FT

003757 FT
INTER-AHD AMERICAN LEGION MEM HW
0750/0719 (SR0081 SEG 1160/2099)

003038 FT

FROM 0901/0142 SH
0750/0052 (CONN)
003038 FT 1 0 01005 2 21 0000+00
NC RAMP B RD
SUNBURY RD
(SR0901 SEG 0142/0486)
5 0750/0000 LENGTH(AH 0719 BK 1031)

002007 FT

SUNBURY RD
0500/1031 (SR0901 SEG 0132/1671)
TO 0901/0132 SH
0500/1021 (CONN)
002007 FT 1 0 01005 2 20 0000+00
NC RAMP A RD
INTER-BK AMERICAN LEGION MEM HW
(SR0081 SEG 1161/2111)
5 0500/0000 LENGTH(AH 1031 BK 0964)

001043 FT

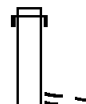
INTER-AHD AMERICAN LEGION MEM HW
0250/0964 (SR0081 SEG 1161/0121)
FROM 0901/0132 SH
0250/0087 (CONN)
001043 FT 1 0 01005 2 24 0000+00
NC RAMP D RD
SUNBURY RD
(SR0901 SEG 0132/1700)
5 0250/0000 LENGTH(AH 0964 BK 1043)

000000 FT

SUNBURY RD
0010/1043 (SR0901 SEG 0142/0561)
TO 0901/0142 SH
0010/1028 (CONN)
000000 FT 1 0 01005 2 23 0000+00
NC RAMP C RD
INTER-BK AMERICAN LEGION MEM HW
(SR0081 SEG 1160/0383)
MFC BEGIN = F
5 0010/0000 LENGTH(AH 1043 BK 0000)

EXTRACT DATE: 12/28/2024 ROADWAY MANAGEMENT SYSTEM PAGE NUMBER: 406
PRINT DATE: 12/30/2024 SLD COUNTY/SR - ANNUAL PRINT COUNTY: SCHUYLKILL
DIR: E TOTAL LEN: .700 MI. DIST: 05-6 SR: 8007
LEFT MUN: FRAILEY T RIGHT MUN: FRAILEY T

003694 FT



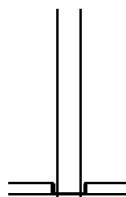
003694 FT
INTER-AHD AMERICAN LEGION MEM HW
0750/0773 (SR0081 SEG 1114/2010)
FROM 0025/0311 SH
0750/0111 (CONN)

EXTRACT DATE: 12/28/2024 ROADWAY MANAGEMENT SYSTEM PAGE NUMBER: 405
PRINT DATE: 12/30/2024 SLD COUNTY/SR - ANNUAL PRINT COUNTY: SCHUYLKILL

DIR: E TOTAL LEN: .700 MI.
LEFT MUN: FRAILEY T

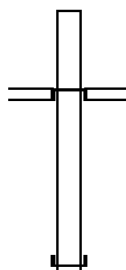
DIST: 05-6 SR: 8007
RIGHT MUN: FRAILEY T

002921 FT



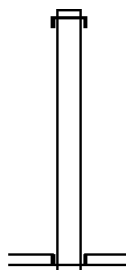
002921 FT 1 0 01005 2 18 0000+00
NC RAMP C RD
SR 0025 SH
(SR0025 SEG 0310/0868)
(SR0025 SEG 0311/0845)
INTER-BK RAMP A RD
(SR8007 SEG 0010/0810)
5 0750/0000 LENGTH(AH 0773 BK 1039)

001882 FT



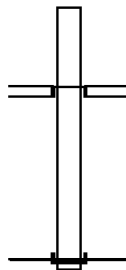
INTER-AHD RAMP B RD
(SR8007 SEG 0250/0000)
SR 0025 SH
(SR0025 SEG 0310/0160)
(SR0025 SEG 0311/0158)
0500/1039
001882 FT 1 0 01005 2 19 0014+07
NC RAMP D RD
INTER-BK AMERICAN LEGION MEM HW
(SR0081 SEG 1115/2130)
5 0500/0000 LENGTH(AH 1039 BK 1072)

000810 FT



INTER-AHD AMERICAN LEGION MEM HW
0250/1072 (SR0081 SEG 1115/0000)
000810 FT 1 0 01005 2 17 0016+55
NC RAMP B RD
SR 0025 SH
(SR0025 SEG 0311/0158)
(SR0025 SEG 0310/0160)
INTER-BK RAMP D RD
(SR8007 SEG 0500/1039)
5 0250/0000 LENGTH(AH 1072 BK 0810)

000000 FT



INTER-AHD RAMP C RD
(SR8007 SEG 0750/0000)
SR 0025 SH
(SR0025 SEG 0311/0845)
(SR0025 SEG 0310/0868)
0010/0810
000000 FT 1 0 01005 2 16 0000+00
NC RAMP A RD
INTER-BK AMERICAN LEGION MEM HW
(SR0081 SEG 1114/0460)
MFC BEGIN = F
5 0010/0000 LENGTH(AH 0810 BK 0000)

EXTRACT DATE: 12/28/2024 ROADWAY MANAGEMENT SYSTEM PAGE NUMBER: 404
PRINT DATE: 12/30/2024 SLD COUNTY/SR - ANNUAL PRINT COUNTY: SCHUYLKILL
DIR: S TOTAL LEN: .929 MI. DIST: 05-6 SR: 8005
LEFT MUN: FRAILEY T RIGHT MUN: FRAILEY T

004907 FT

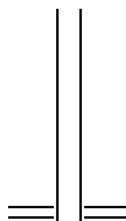


004907 FT
INTER-AHD AMERICAN LEGION MEM HW
0760/1752 (SR0081 SEG 1070/1080)

EXTRACT DATE: 12/28/2024 ROADWAY MANAGEMENT SYSTEM PAGE NUMBER: 403
PRINT DATE: 12/30/2024 SLD COUNTY/SR - ANNUAL PRINT COUNTY: SCHUYLKILL

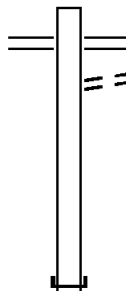
DIR: S TOTAL LEN: .929 MI. DIST: 05-6 SR: 8005
LEFT MUN: FRAILEY T RIGHT MUN: FRAILEY T

003155 FT



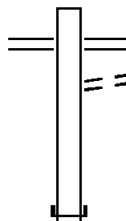
003155 FT 1 0 01005 2 15 0000+00
NC RAMP H RD
SR 0209 SH
(SR0209 SEG 0190/1186)
(SR0209 SEG 0191/1206)
5 0760/0000 LENGTH(AH 1752 BK 1464)

001691 FT



SR 0209 SH
(SR0209 SEG 0190/1170)
(SR0209 SEG 0191/1190)
TO 0209/0191 SH
0750/1464 (CONN)
0750/1364

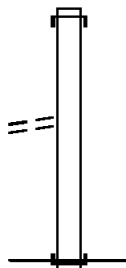
001237 FT



SR 0209 SH
(SR0209 SEG 0190/0433)
(SR0209 SEG 0191/0433)
TO 0209/0191 SH
0500/0454 (CONN)
0500/0329
001237 FT 1 0 01005 2 12 0007+63
NC RAMP F RD
INTER-BK AMERICAN LEGION MEM HW
(SR0081 SEG 1071/0528)
5 0500/0000 LENGTH(AH 0454 BK 1237)

FROM 0209/0191 SH
(CONN)

0250/0047
000000 FT

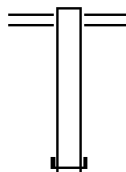


INTER-AHD AMERICAN LEGION MEM HW
0250/1237 (SR0081 SEG 1065/1409)
000000 FT 1 0 01005 2 08 0017+40
NC RAMP E RD
INTER-BK SR 0209 SH
(SR0209 SEG 0190/0529)
MFC BEGIN = F
5 0250/0000 LENGTH(AH 1237 BK 0000)

EXTRACT DATE: 12/28/2024 ROADWAY MANAGEMENT SYSTEM PAGE NUMBER: 402
PRINT DATE: 12/30/2024 SLD COUNTY/SR - ANNUAL PRINT COUNTY: SCHUYLKILL

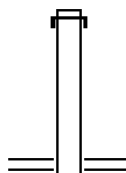
DIR: S TOTAL LEN: .707 MI. DIST: 05-6 SR: 8003
LEFT MUN: TREMONT T RIGHT MUN: TREMONT T

003734 FT



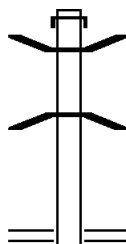
003734 FT SR 3013 SH
0260/0757 (SR3013 SEG 0020/1152)
002977 FT 1 0 01005 2 05 0011+66
NC RAMP B RD
INTER-BK AMERICAN LEGION MEM HW
(SR0081 SEG 1041/2007)
S 0260/0000 LENGTH(AH 0757 BK 0826)

002977 FT



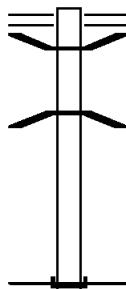
INTER-AHD AMERICAN LEGION MEM HW
0250/0826 (SR0081 SEG 1041/1398)
002151 FT 1 0 01005 2 04 0012+72
NC RAMP A RD
SR 3013 SH
(SR3013 SEG 0020/1152)
S 0250/0000 LENGTH(AH 0826 BK 1015)

002151 FT



INTER-AHD AMERICAN LEGION MEM HW
0020/1015 (SR0081 SEG 1040/1898)
0020/0444 BMSSEN 53/8003/0010/0679
1 0 01005 2 06 0000+00
RAUSCH CK.
0020/0430 BMSBG 53/8003/0010/0679
001136 FT 1 0 01005 2 06 0000+00
NC RAMP C RD
SR 3013 SH
(SR3013 SEG 0010/0733)
S 0020/0000 LENGTH(AH 1015 BK 1136)

001136 FT



SR 3013 SH
0010/1136 (SR3013 SEG 0010/0733)
0010/0693 BMSSEN 53/8003/0010/0679
1 0 01005 2 07 0000+00
RAUSCH CK.
0010/0679 BMSBG 53/8003/0010/0679
000000 FT 1 0 01005 2 07 0000+00
NC RAMP D RD
INTER-BK AMERICAN LEGION MEM HW
(SR0081 SEG 1040/1271)
MFC BEGIN = F
S 0010/0000 LENGTH(AH 1136 BK 0000)

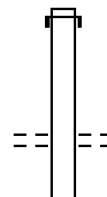
000000 FT

EXTRACT DATE: 12/28/2024 ROADWAY MANAGEMENT SYSTEM PAGE NUMBER: 401
PRINT DATE: 12/30/2024 SLD COUNTY/SR - ANNUAL PRINT COUNTY: SCHUYLKILL
DIR: S TOTAL LEN: 1.117 MI. DIST: 05-6 SR: 8002
LEFT MUN: GILBERTON B RIGHT MUN: GILBERTON B

005896 FT

005896 FT
INTER-AHD GOLD STAR HW
0760/1467 (SR0924 SEG 0050/1594)

004429 FT



GROWLER ST
0760/0187 (TWP)
004429 FT 1 0 00464 2 03 0000+00
NC RAMP D RD

EXTRACT DATE: 12/28/2024 ROADWAY MANAGEMENT SYSTEM PAGE NUMBER: 400
PRINT DATE: 12/30/2024 SLD COUNTY/SR - ANNUAL PRINT COUNTY: SCHUYLKILL

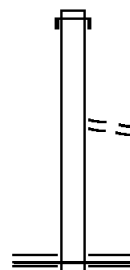
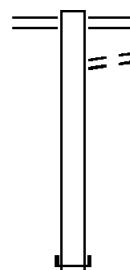
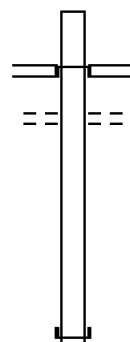
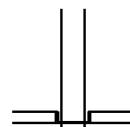
DIR: S TOTAL LEN: 1.117 MI.
LEFT MUN: GILBERTON B

DIST: 05-6 SR: 8002
RIGHT MUN: GILBERTON B

002701 FT

001293 FT

000000 FT



INTER-BK MAIN ST
(SR4030 SEG 0120/1709)
COAL ST
(TWP)
0760/0000 LENGTH(AH 1467 BK 1728)

INTER-AHD COAL ST
(TWP)
0750/1728 MAIN ST
(SR4030 SEG 0120/1692)
0750/1541 GROWLER ST
(TWP)

002701 FT 1 0 00464 2 02 0000+00
NC RAMP C RD
INTER-BK GOLD STAR HW
(SR0924 SEG 0050/0905)
0750/0000 LENGTH(AH 1728 BK 1408)

0510/1408 MAIN ST
(SR4030 SEG 0110/1726)
0510/1362 TO 4030/0110 SH
(CONN)

001293 FT 1 0 00464 2 00 0000+00
NC RAMP A RD
INTER-BK GOLD STAR HW
(SR0924 SEG 0051/1416)
0510/0000 LENGTH(AH 1408 BK 1293)

INTER-AHD GOLD STAR HW
0500/1293 (SR0924 SEG 0051/1019)

0500/0112 FROM 4030/0110 SH
(CONN)
000000 FT 1 0 00464 2 01 0000+00
NC RAMP B RD
MAIN ST
(SR4030 SEG 0110/1743)
MFC BEGIN = F
0500/0000 LENGTH(AH 1293 BK 0000)

EXTRACT DATE: 12/28/2024 ROADWAY MANAGEMENT SYSTEM PAGE NUMBER: 399
PRINT DATE: 12/30/2024 SLD COUNTY/SR - ANNUAL PRINT COUNTY: SCHUYLKILL

DIR: E TOTAL LEN: .780 MI. DIST: 05-6 SR: 8001
LEFT MUN: PINE GROVE T RIGHT MUN: PINE GROVE T

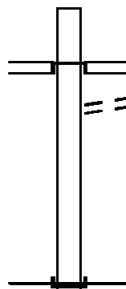
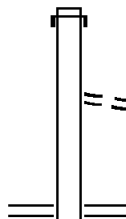
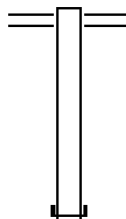
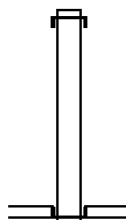
004117 FT

003408 FT

001916 FT

000832 FT

000000 FT



004117 FT
INTER-AHD AMERICAN LEGION MEM HW
0750/0709 (SR0081 SEG 0994/1476)
003408 FT 1 0 01005 2 01 0000+00
NC RAMP B RD
SUEDBURG RD
(SR0443 SEG 0070/0911)
INTER-BK RAMP A RD
(SR8001 SEG 0010/0832)
5 0750/0000 LENGTH(AH 0709 BK 1492)

0510/1492 SUEDBERG RD
(SR0443 SEG 0070/0000)

001916 FT 1 0 01005 2 02 0000+00
NC RAMP C RD
INTER-BK AMERICAN LEGION MEM HW
(SR0081 SEG 0995/2031)
5 0510/0000 LENGTH(AH 1492 BK 1084)

INTER-AHD AMERICAN LEGION MEM HW
0500/1084 (SR0081 SEG 0995/0967)
0500/0233 FROM 0443/0070 SH
(CONN)
000832 FT 1 0 01005 2 03 0000+00
NC RAMP D RD
SUEDBURG RD
(SR0443 SEG 0070/0000)
5 0500/0000 LENGTH(AH 1084 BK 0832)

INTER-AHD RAMP B RD
(SR8001 SEG 0750/0000)
SUEDBURG RD
0010/0832 (SR0443 SEG 0070/0911)
TO 0443/0070 SH
0010/0742 (CONN)

000000 FT 1 0 01005 2 00 0000+00
NC RAMP A RD
INTER-BK AMERICAN LEGION MEM HW
(SR0081 SEG 0994/0066)
MFC BEGIN = F
5 0010/0000 LENGTH(AH 0832 BK 0000)

EXTRACT DATE: 12/28/2024 ROADWAY MANAGEMENT SYSTEM PAGE NUMBER: 398
PRINT DATE: 12/30/2024 SLD COUNTY/SR - ANNUAL PRINT COUNTY: SCHUYLKILL

DIR: B TOTAL LEN: .069 MI. DIST: 05-6 SR: 4042
LEFT MUN: MINERSVILLE BOROUGH B RIGHT MUN: MINERSVILLE BOROUGH B

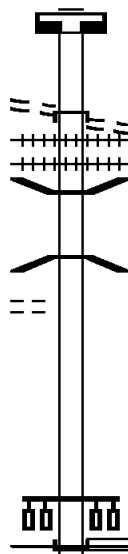
PENN ST
(BORO)

RIVER ST
(BORO)

000365 FT

0010/0365

0010/0062
000000 FT



000365 FT
7014/0000 LENGTH(AH 0100 BK 0365)
INTER-AHD SELTZER RD

(TWP)
TEABERRY HILL RD
(BORO)
0010/0365 (AAR 591933H) #TRKS 01
0010/0310 (AAR 591296F) #TRKS 01
0010/0175 BMS EN 53/4042/0010/0082
0010/0145 2 0 53043 0 00 0000+49
W. BR. SCHUYLKILL RIVER
0010/0082 BMS BG 53/4042/0010/0082

000000 FT 2 0 53043 0 00 0004+13
NC SE LTZER RD
POTTSVILLE MAROONS HW
(SR0901 SEG 0273/0000)
(SR0901 SEG 0272/0000)

INTER-BK SUNBURY ST
(SR0901 SEG 0272/0000)
MFC BEGIN = E

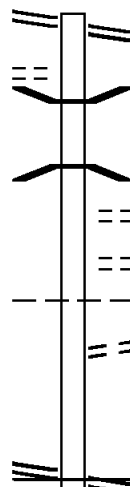
0010/0000 LENGTH(AH 0365 BK 0000)

EXTRACT DATE: 12/28/2024 ROADWAY MANAGEMENT SYSTEM PAGE NUMBER: 397
PRINT DATE: 12/30/2024 SLD COUNTY/SR - ANNUAL PRINT COUNTY: SCHUYLKILL

DIR: B TOTAL LEN: .367 MI. DIST: 05-6 SR: 4041
LEFT MUN: BUTLER TOWNSHIP T RIGHT MUN: BUTLER TOWNSHIP T

MAHANOY AV 001938 FT
(SR0054 SEG 0120/0000) 0010/1938
FIFTH ST
(BORO) 0010/1912

2 0 53118 0 00 0000+00 000000 FT
MAIN ST
(SR4030 SEG 0050/1674) 0010/0000



001938 FT MAHANOY AV
0010/1938 (SR0054 SEG 0120/0000)

0010/1705 BMS EN 53/4041/0010/1685
2 0 53118 0 00 0016+94
SHENANDOAH C

0010/1685 BMSBG 53/4041/0010/1685
RAPP RD

0010/1342 (T423)
SLATE RUN RD

0010/0820 (T926)
BUTLER TOWNSHIP

0010/0736 GIRARDVILLE B
DUCK ST

0010/0192 (T925)
NC MAHANOY AV
MAIN ST

000000 FT (SR4030 SEG 0050/1674)
MFC BEGIN = E

5 0010/0000 LENGTH(AH 1938 BK 0000)

EXTRACT DATE: 12/28/2024 ROADWAY MANAGEMENT SYSTEM PAGE NUMBER: 396
PRINT DATE: 12/30/2024 SLD COUNTY/SR - ANNUAL PRINT COUNTY: SCHUYLKILL
DIR: B TOTAL LEN: .000 MI. DIST: 05-6 SR: 4040
LEFT MUN: ELDRED T RIGHT MUN: ELDRED T

000000 FT



000000 FT
7010/0000 LENGTH(AH 0100 BK 0000)

EXTRACT DATE: 12/28/2024 ROADWAY MANAGEMENT SYSTEM PAGE NUMBER: 395
PRINT DATE: 12/30/2024 SLD COUNTY/SR - ANNUAL PRINT COUNTY: SCHUYLKILL

DIR: B TOTAL LEN: .023 MI. DIST: 05-6 SR: 4039
LEFT MUN: ELDRED T RIGHT MUN: ELDRED T

000122 FT

000122 FT
7024/0000

LENGTH(AH 0100 BK 0057)



RBR

INTER-AHD
0020/0057
000065 FT

BMSSEN 53/4039/0020/0000
CREEK RD
(T504)
2 0 53055 0 01 0189+55
P3

000065 FT

INTER-BK

CREEK RD
(T504)
MAHANTANGO CREEK
BMSBG 53/4039/0020/0000
MFC BEGIN = E

RBR

000065 FT

5 0020/0000
000065 FT
7014/0000

LENGTH(AH 0057 BK 0100)
BMSSEN 53/4039/0010/0000
CREEK RD
(T391)



000000 FT

INTER-AHD
0010/0065
000000 FT

2 0 53055 0 00 0170+95
NC SR 4039 SH



INTER-BK

CREEK RD
(T391)
MAHANTANGO CREEK
BMSBG 53/4039/0010/0000
MFC BEGIN = D

000000 FT

5 0010/0000
000000 FT
7008/0000

LENGTH(AH 0065 BK 0100)
LENGTH(AH 0100 BK 0000)

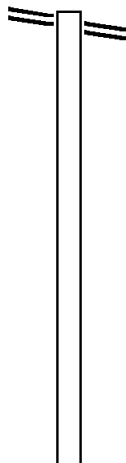


EXTRACT DATE: 12/28/2024 ROADWAY MANAGEMENT SYSTEM PAGE NUMBER: 394
PRINT DATE: 12/30/2024 SLD COUNTY/SR - ANNUAL PRINT COUNTY: SCHUYLKILL
DIR: B TOTAL LEN: 3.335 MI. DIST: 05-6 SR: 4038
LEFT MUN: NORTH UNION T RIGHT MUN: NORTH UNION T

MAIN ST 017609 FT
(SR4033 SEG 0270/0000) 0070/2713

014896 FT

012350 FT



017609 FT RED RIDGE RD
0070/2713 (SR4033 SEG 0270/0000)

014896 FT 2 0 53109 0 01 0150+00
5 0070/0000 LENGTH(AH 2713 BK 2546)

012350 FT 2 0 53109 0 01 0125+00

EXTRACT DATE: 12/28/2024 ROADWAY MANAGEMENT SYSTEM PAGE NUMBER: 393
PRINT DATE: 12/30/2024 SLD COUNTY/SR - ANNUAL PRINT COUNTY: SCHUYLKILL

DIR: B TOTAL LEN: 3.335 MI. DIST: 05-6 SR: 4038
LEFT MUN: NORTH UNION T RIGHT MUN: NORTH UNION T

009856 FT

0060/0000 LENGTH(AH 2546 BK 2494)

009856 FT 2 0 53109 0 01 0100+00
0050/0000 LENGTH(AH 2494 BK 2486)

007370 FT

007370 FT 2 0 53109 0 01 0075+00
0040/0000 LENGTH(AH 2486 BK 2478)

004892 FT

004892 FT 2 0 53109 0 01 0050+00
0030/0000 LENGTH(AH 2478 BK 2505)

002387 FT

002387 FT 2 0 53109 0 00 0025+00
0020/0000 LENGTH(AH 2505 BK 2387)

000000 FT

000000 FT 2 0 53109 0 00 0001+75
NC BUCKS MOUNTAIN RD
INTER-BK SR 2030 SH
(SR2030 SEG 0010/0000)
MFC BEGIN = E
BK-COLUMBIA (19)
0010/0000 LENGTH(AH 2387 BK 0000)

EXTRACT DATE: 12/28/2024 ROADWAY MANAGEMENT SYSTEM PAGE NUMBER: 392
PRINT DATE: 12/30/2024 SLD COUNTY/SR - ANNUAL PRINT COUNTY: SCHUYLKILL

DIR: B TOTAL LEN: 4.925 MI. DIST: 05-6 SR: 4037
LEFT MUN: RINGTOWN B RIGHT MUN: RINGTOWN B

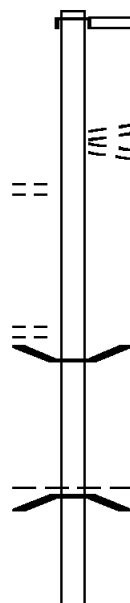
EAST APPLE ST
(BORO)

HOLLOW RD
(T790)

026003 FT

0100/1748

0100/0224
023532 FT



026003 FT
INTER-AHD MAIN ST
(SR4033 SEG 0120/0000)
0100/2471 CENTER ST
(SR4033 SEG 0120/0000)
FOURTH ST
(BORO)
NC MAIN ST
0100/1936 MAIN ST
(BORO)
NC FOURTH ST

0100/0021 BMS EN 53/4037/0100/0000
023532 FT 2 0 53067 0 00 0065+72
DARK RUN
BMSBG 53/4037/0100/0000
RINGTOWN
UNION T
5 0100/0000 LENGTH(AH 2471 BK 3397)

EXTRACT DATE: 12/28/2024 ROADWAY MANAGEMENT SYSTEM PAGE NUMBER: 391
PRINT DATE: 12/30/2024 SLD COUNTY/SR - ANNUAL PRINT COUNTY: SCHUYLKILL

DIR: B TOTAL LEN: 4.925 MI. DIST: 05-6 SR: 4037
LEFT MUN: UNION T RIGHT MUN: UNION T

2 0 53067 0 00 0099+90 020135 FT
CEMETERY HILL RD
(T799) 0090/0000

SCENIC LN
(PRDR)

0080/0787
017633 FT

015257 FT

012061 FT

020135 FT FARMERS RD
(T798)
5 0090/0000 LENGTH(AH 3397 BK 2502)

017633 FT 2 0 53067 0 00 0124+79
5 0080/0000 LENGTH(AH 2502 BK 2376)

0070/0364 BMS EN 53/4037/0070/0353
0 0 00000 0 00 0000+00

RATTLING RUN
0070/0353 BMSBG 53/4037/0070/0353
015257 FT 2 0 53067 0 00 0148+56

CREEK RD
(SR0339 SEG 0130/2979)

NC BR ANDONVILLE RD
RATTLIN RUN RD

(SR0339 SEG 0130/2979)
5 0070/0000 LENGTH(AH 2376 BK 3196)

012061 FT 2 0 53110 0 00 0120+12
5 0060/0000 LENGTH(AH 3196 BK 2054)

EXTRACT DATE: 12/28/2024 ROADWAY MANAGEMENT SYSTEM PAGE NUMBER: 390
PRINT DATE: 12/30/2024 SLD COUNTY/SR - ANNUAL PRINT COUNTY: SCHUYLKILL

DIR: B TOTAL LEN: 4.925 MI. DIST: 05-6 SR: 4037
LEFT MUN: UNION T RIGHT MUN: UNION T

010007 FT

010007 FT 2 0 53110 0 00 0099+94
S 0050/0000 LENGTH(AH 2054 BK 2078)

CEMETERY HILL RD
(T799)

0040/0757
007929 FT

==

007929 FT 2 0 53110 0 00 0079+32

LEACH RD
(T427)
KREBS RD
(T796)

S 0040/0000 LENGTH(AH 2078 BK 3123)

///

2 0 53110 0 00 0047+07 004806 FT
WOLFE RD
(T792) 0030/0000

==

004806 FT
S 0030/0000 LENGTH(AH 3123 BK 2508)

2 0 53110 0 00 0027+58 002298 FT
STRAWBERRY LN
(T427) 0020/0000

==

002298 FT
S 0020/0000 LENGTH(AH 2508 BK 2298)

000000 FT

000000 FT 2 0 53110 0 00 0000+00

RINGTOWN BL
(SR4033 SEG 0060/0000)

NC PA TTERSONVILLE RD

INTER-BK JERRYS RD

(T427)

MFC BEGIN = D

RINGTOWN BL
(SR4033 SEG 0060/0000) 0010/0000

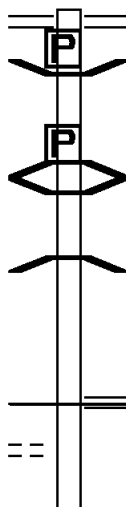
S 0010/0000 LENGTH(AH 2298 BK 0000)

///

EXTRACT DATE: 12/28/2024 ROADWAY MANAGEMENT SYSTEM PAGE NUMBER: 389
PRINT DATE: 12/30/2024 SLD COUNTY/SR - ANNUAL PRINT COUNTY: SCHUYLKILL

DIR: B TOTAL LEN: 2.478 MI. DIST: 05-6 SR: 4036
LEFT MUN: UNION T RIGHT MUN: UNION T

013084 FT



ARISTES RD
(T433)

0050/1025

013084 FT RINGTOWN BL
0050/3127 (SR4033 SEG 0090/0000)
BMSBN 53/4036/0050/2971
0050/3011 BRIDGE POSTED (TONS)
2 0 53064 0 00 0130+13
SGL 16 COMB 21
LITTLE CATAWISSA CREEK
0050/2971 BMSBG 53/4036/0050/2971
0050/2562 BMSBN 53/4036/0050/2547
0 0 00000 0 00 0000+00
TR. CATAWISSA
0050/2547 BMSBG 53/4036/0050/2547

ARISTES RD
0050/1071 (SR4034 SEG 0060/1139)
MFC BEGIN = D

EXTRACT DATE: 12/28/2024 ROADWAY MANAGEMENT SYSTEM PAGE NUMBER: 388
PRINT DATE: 12/30/2024 SLD COUNTY/SR - ANNUAL PRINT COUNTY: SCHUYLKILL

DIR: B TOTAL LEN: 2.478 MI. DIST: 05-6 SR: 4036
LEFT MUN: UNION T RIGHT MUN: UNION T

009957 FT

009957 FT 2 0 53064 0 00 0100+38
S 0050/0000 LENGTH(AH 3127 BK 2945)

2 0 53064 0 00 0071+00 007012 FT
PINE SWAMP RD
(T788) 0040/0000

==

007012 FT
S 0040/0000 LENGTH(AH 2945 BK 3394)

RBR

003618 FT

0030/0024 BMS EN 53/4036/0030/0000
003618 FT 2 0 53064 0 00 0037+20
P3

RBR

TREXLER RUN
S 0030/0000 BMSBG 53/4036/0030/0000
LENGTH(AH 3394 BK 1578)

002040 FT

002040 FT 2 0 53064 0 00 0021+00
HILL FIELD RD
(T786)

==

S 0020/0000 LENGTH(AH 1578 BK 2040)

000000 FT

000000 FT 2 0 53064 0 00 0000+00
NC LITTLE MOUNTAIN RD
INTER-BK OLD READING RD
(SR2003 SEG 0010/0000)

MFC BEGIN = E
BK-COLUMBIA (19)
S 0010/0000 LENGTH(AH 2040 BK 0000)

EXTRACT DATE: 12/28/2024 ROADWAY MANAGEMENT SYSTEM PAGE NUMBER: 387
PRINT DATE: 12/30/2024 SLD COUNTY/SR - ANNUAL PRINT COUNTY: SCHUYLKILL
DIR: B TOTAL LEN: .000 MI. DIST: 05-6 SR: 4035
LEFT MUN: UNION T RIGHT MUN: UNION T

000000 FT



000000 FT
7010/0000 LENGTH(AH 0569 BK 0000)

EXTRACT DATE: 12/28/2024 ROADWAY MANAGEMENT SYSTEM PAGE NUMBER: 386
PRINT DATE: 12/30/2024 SLD COUNTY/SR - ANNUAL PRINT COUNTY: SCHUYLKILL

DIR: B TOTAL LEN: 2.586 MI. DIST: 05-6 SR: 4034
LEFT MUN: UNION T RIGHT MUN: UNION T

013656 FT

013656 FT
INTER-AHD

ARISTES RD

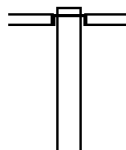
(T433)

LITTLE MTN RD

0060/1139 (SR4036 SEG 0050/1071)

012517 FT

012517 FT 2 0 53065 0 00 0125+02
0060/0000 LENGTH(AH 1139 BK 2563)



EXTRACT DATE: 12/28/2024 ROADWAY MANAGEMENT SYSTEM PAGE NUMBER: 385
PRINT DATE: 12/30/2024 SLD COUNTY/SR - ANNUAL PRINT COUNTY: SCHUYLKILL

DIR: B TOTAL LEN: 2.586 MI. DIST: 05-6 SR: 4034
LEFT MUN: UNION T RIGHT MUN: UNION T

009954 FT

009954 FT 2 0 53065 0 00 0100+06
S 0050/0000 LENGTH(AH 2563 BK 2588)

007366 FT

007366 FT 2 0 53065 0 00 0074+91
S 0040/0000 LENGTH(AH 2588 BK 2329)

005037 FT

005037 FT 2 0 53065 0 00 0049+50
S 0030/0000 LENGTH(AH 2329 BK 1978)

2 0 53065 0 00 0030+30 003059 FT
HILL FIELD RD
(T786) 0020/0000

==

003059 FT
S 0020/0000 LENGTH(AH 1978 BK 3059)

==

0010/1854 RESERVOIR RD
(T431)

000000 FT

000000 FT 2 0 53065 0 00 0000+00
NC ARISTES RD
INTER-BK SR 2006 SH
(SR2006 SEG 0050/2709)
MFC BEGIN = D
BK-COLUMBIA (19)
S 0010/0000 LENGTH(AH 3059 BK 0000)

EXTRACT DATE: 12/28/2024 ROADWAY MANAGEMENT SYSTEM PAGE NUMBER: 384
PRINT DATE: 12/30/2024 SLD COUNTY/SR - ANNUAL PRINT COUNTY: SCHUYLKILL
DIR: B TOTAL LEN: 12.970 MI. DIST: 05-6 SR: 4033
LEFT MUN: NORTH UNION T RIGHT MUN: NORTH UNION T

068482 FT

068482 FT MAHANOY ST

EXTRACT DATE: 12/28/2024 ROADWAY MANAGEMENT SYSTEM PAGE NUMBER: 383
PRINT DATE: 12/30/2024 SLD COUNTY/SR - ANNUAL PRINT COUNTY: SCHUYLKILL

DIR: B TOTAL LEN: 12.970 MI. DIST: 05-6 SR: 4033
LEFT MUN: NORTH UNION T RIGHT MUN: NORTH UNION T

FIRST ST
(T829)

0280/0157
068098 FT

SCHOOL ST
(T824)

0270/2469

BUCK MTN RD
(SR4038 SEG 0070/2713)

065608 FT
0270/0000

MARHELKO LN
(PRDR)

062418 FT
0250/1549

059985 FT

057400 FT

0280/0384 (SR1005 SEG 0110/0000)

068098 FT 2 0 53069 0 01 0201+45
SCHOOL ST
(T824)

5 0280/0000 LENGTH(AH 0384 BK 2490)

0270/0367 BAUM LN
(PRDR)
065608 FT 2 0 53069 0 01 0176+75
NC MA IN ST

5 0270/0000 LENGTH(AH 2490 BK 3190)
CROLL RD
(T806)

062418 FT 2 0 53069 0 01 0145+26
5 0260/0000 LENGTH(AH 3190 BK 2433)

0250/0781 THOMPSON LN
(PRDR)

059985 FT 2 0 53069 0 01 0120+36
5 0250/0000 LENGTH(AH 2433 BK 2585)

057400 FT 2 0 53069 0 01 0095+44
5 0240/0000 LENGTH(AH 2585 BK 3149)

EXTRACT DATE: 12/28/2024 ROADWAY MANAGEMENT SYSTEM PAGE NUMBER: 382
PRINT DATE: 12/30/2024 SLD COUNTY/SR - ANNUAL PRINT COUNTY: SCHUYLKILL

DIR: B TOTAL LEN: 12.970 MI. DIST: 05-6 SR: 4033
LEFT MUN: NORTH UNION T RIGHT MUN: NORTH UNION T

CHERRY LN
(T500)

0230/0533
054251 FT

0230/0077 BMS EN 53/4033/0230/0000
054251 FT 2 0 53069 0 00 0063+36
TOMHICKON CREEK
BMSBG 53/4033/0230/0000
5 0230/0000 LENGTH(AH 3149 BK 3395)

0220/2127 MILLERS RD
(T443)

050856 FT

050856 FT 2 0 53069 0 00 0028+70
GREEN MTN RD
(T796)
5 0220/0000 LENGTH(AH 3395 BK 2928)

047928 FT

047928 FT 2 0 53069 0 00 0000+00
NC RE D RIDGE RD
CATAWISSA CREEK RD
(SR0339 SEG 0200/0000)
INTER-BK CATAWISSA CREEK RD
(SR0339 SEG 0200/0000)

047928 FT

5 0210/0000 LTH AH 000100 BK 000100
047928 FT
7204/0000 LTH AH 000100 BK 000606
INTER-AHD CATAWISSA CREEK RD
0200/0606 (SR0339 SEG 0210/0000)

CATAWISSA CREEK RD
(SR0339 SEG 0210/0000) 0200/0606

047322 FT

047322 FT 2 0 53068 0 00 0225+11
5 0200/0000 LENGTH(AH 0606 BK 3496)

EXTRACT DATE: 12/28/2024 ROADWAY MANAGEMENT SYSTEM PAGE NUMBER: 381
PRINT DATE: 12/30/2024 SLD COUNTY/SR - ANNUAL PRINT COUNTY: SCHUYLKILL

DIR: B TOTAL LEN: 12.970 MI. DIST: 05-6 SR: 4033
LEFT MUN: NORTH UNION T RIGHT MUN: NORTH UNION T

2 0 53068 0 00 0190+15 043826 FT
CHURCH RD
(T802)
RARICKS RD
(T449)

0190/0000

==

FERNDAL E RD
(T820)

0180/1488

==

040302 FT

040302 FT 2 0 53068 0 00 0155+18
0180/0000 LENGTH(AH 3524 BK 2341)

LABENBERG RD
(T453)

NC RINGTOWN RD

==

037961 FT

037961 FT 2 0 53068 0 00 0131+09
NORTH UNION
UNION T

0170/0000 LENGTH(AH 2341 BK 1666)

036295 FT

036295 FT 2 0 53068 0 00 0115+10
0160/0000 LENGTH(AH 1666 BK 2366)

FERNDAL E HILL RD
(T437)

0150/1399

==

EXTRACT DATE: 12/28/2024 ROADWAY MANAGEMENT SYSTEM PAGE NUMBER: 380
PRINT DATE: 12/30/2024 SLD COUNTY/SR - ANNUAL PRINT COUNTY: SCHUYLKILL

DIR: B TOTAL LEN: 12.970 MI. DIST: 05-6 SR: 4033
LEFT MUN: UNION T RIGHT MUN: UNION T

2 0 53068 0 00 0091+25 033929 FT
TROUT RUN RD
(T435) 0150/0000

031095 FT

RIDGE RD
(T794) 0130/0756

ARISTES RD
(T433) 027479 FT
0130/0000

CLEVELAND ST
(BORO) 0120/0691
GRANT ST
(BORO) 0120/0472

0150/1264 BMS EN 53/4033/0150/1204
0 0 00000 0 00 0000+00
L. CATAWISSA
0150/1204 BMSBG 53/4033/0150/1204

033929 FT

0150/0000 LENGTH(AH 2366 BK 2834)

031095 FT 2 0 53068 0 00 0062+92
FARMERS RD
(T798)

0140/0000 LENGTH(AH 2834 BK 3616)

027479 FT 2 0 53068 0 00 0026+68
NC ZION GROVE RD

0130/0000 LENGTH(AH 3616 BK 2674)

(APRA) MELANIE MANOR MO
BREISCH RD
(T439)
UNION
0120/0885
0120/0788 RINGTOWN B

WOOD ST

EXTRACT DATE: 12/28/2024 ROADWAY MANAGEMENT SYSTEM PAGE NUMBER: 379
PRINT DATE: 12/30/2024 SLD COUNTY/SR - ANNUAL PRINT COUNTY: SCHUYLKILL

DIR: B TOTAL LEN: 12.970 MI. DIST: 05-6 SR: 4033
LEFT MUN: RINGTOWN B RIGHT MUN: RINGTOWN B

		==	0120/0377 (BORO)	
		==	CHERRY ST	
	024805 FT	==	0120/0182 (BORO)	
		==	024805 FT 2 0 53068 0 00 0000+00	
			MAIN ST	
			(SR4037 SEG 0100/2471)	
			NC CENTER ST	
		==	5 0120/0000 LENGTH(AH 2674 BK 1784)	
		==	CENTER ST	
N YOST ST		==	0110/1753 (BORO)	
(BORO)	0110/1483	==		
		==	ALLEY	
		==	(BORO)	
		==	MARKET ST	
MARKET ST		==	0110/1240 (BORO)	
(BORO)	0110/1205	==		
		==	S ST JOHNS ST	
FIFTH ST		==	0110/0967 (BORO)	
(BORO)	0110/0662	==		
SIXTH ST		==		
(BORO)	0110/0339	==		
	023021 FT	==	023021 FT 2 0 53067 0 00 0023+09	
		==	SEVENTH ST	
		==	(BORO)	
		==	5 0110/0000 LENGTH(AH 1784 BK 2303)	
		==	EIGHTH ST	
		==	(BORO)	
		==	SHENANDOAH RD	
NINTH ST		==	0100/1760 (BORO)	
(BORO)	0100/1435	==		
		==	APPLE ST	
TENTH ST		==	0100/0560 (BORO)	
(BORO)	0100/0515	==		
ELEVENTH ST		==		
(BORO)	0100/0108	==		
	020718 FT	==	020718 FT 2 0 53067 0 00 0000+00	
			NC WEST MAIN ST	
			MAIN ST	
			(BORO)	
		==	5 0100/0000 LENGTH(AH 2303 BK 2980)	
RAILROAD ST		==		
(BORO)	0090/2799	==		
15TH ST				

EXTRACT DATE: 12/28/2024 ROADWAY MANAGEMENT SYSTEM PAGE NUMBER: 378
PRINT DATE: 12/30/2024 SLD COUNTY/SR - ANNUAL PRINT COUNTY: SCHUYLKILL

DIR: B TOTAL LEN: 12.970 MI. DIST: 05-6 SR: 4033
LEFT MUN: RINGTOWN B RIGHT MUN: RINGTOWN B

(BORO)	0090/2061	==		==	0090/1734	MAIN ST ACCESS RD (BORO)
						NC BRIDGE ST RINGTOWN
					0090/1083	UNION T
1 0 00755 0 01 0251+80 017738 FT					017738 FT	
LITTLE MTN RD						
(SR4036 SEG 0050/3127) 0090/0000		==			5 0090/0000	LENGTH(AH 2980 BK 3113)
RESERVOIR RD						
(T431)	0080/1855	==				
STAUFFER RD						
(T419)	0080/1743	==				
STAUFFER RD						
(T419)	0080/1388	==				
	014625 FT				014625 FT	1 0 00755 0 01 0220+70
SHENANDOAH RD						SHENANDOAH RD
(T780)	0080/0000	==	==		5 0080/0000	(T780) LENGTH(AH 3113 BK 2002)
1 0 00755 0 01 0200+93 012623 FT					012623 FT	STRAWBERRY LN
RAILROAD DR						(T427)
(T429)	0070/0000	==	==		5 0070/0000	LENGTH(AH 2002 BK 2130)
BERNOT RD						
(T790)	0060/0767	==				
1 0 00755 0 01 0179+63 010493 FT					010493 FT	PATTERSONVILLE RD
JERRYS RD						(SR4037 SEG 0010/0000)
(T427)	0060/0000	==	==		5 0060/0000	LENGTH(AH 2130 BK 2445)
FIRE HOUSE RD						
(PRDR)	0050/2184	==				
FIRE HOUSE RD						
(PRDR)	0050/1496	==				

EXTRACT DATE: 12/28/2024 ROADWAY MANAGEMENT SYSTEM PAGE NUMBER: 377
PRINT DATE: 12/30/2024 SLD COUNTY/SR - ANNUAL PRINT COUNTY: SCHUYLKILL

DIR: B TOTAL LEN: 12.970 MI. DIST: 05-6 SR: 4033
LEFT MUN: UNION T RIGHT MUN: UNION T

	==	0050/1488	WALTERS LN (PRDR)
008048 FT		008048 FT	1 0 00755 0 01 0154+98
		5 0050/0000	LENGTH(AH 2445 BK 2695)
005353 FT		005353 FT	1 0 00755 0 01 0127+80
			KREBS RD (T796)
	==	5 0040/0000	LENGTH(AH 2695 BK 2416)
002937 FT		002937 FT	1 0 00755 0 01 0103+00
			(APRA) LOCUST RDG WINDM DRIVEWAY (PRDR)
	POI	5 0030/0000	LENGTH(AH 2416 BK 1381)
001556 FT		001556 FT	1 0 00755 0 01 0089+52
			UNION WEST MAHANOEY T
	---	5 0020/0000	LENGTH(AH 1381 BK 1556)
000000 FT		0010/0229	FOR SR 0924 AND 4033 (CONN)
	==	000000 FT	1 0 00755 0 01 0076+00
			SR 0924 SH (SR0924 SEG 0130/0000)
		NC RI	NGTOWN BL
		INTER-BK	SR 0924 SH (SR0924 SEG 0130/0000)
			MFC BEGIN = D
		5 0010/0000	LENGTH(AH 1556 BK 0000)

EXTRACT DATE: 12/28/2024 ROADWAY MANAGEMENT SYSTEM PAGE NUMBER: 376
PRINT DATE: 12/30/2024 SLD COUNTY/SR - ANNUAL PRINT COUNTY: SCHUYLKILL

DIR: B TOTAL LEN: 3.972 MI. DIST: 05-6 SR: 4032
LEFT MUN: WEST MAHANOEY T RIGHT MUN: WEST MAHANOEY T

NORTON WAY
(T848)
UNION ST
(T857)
SWATARA RD
(T853)

020974 FT

019218 FT

0080/2070

0080/1817

0080/1401

016784 FT

013294 FT

010737 FT

020974 FT MAIN ST
0090/1756 (SR0924 SEG 0100/2129)

019218 FT 2 0 53089 0 01 0188+40
REST HOME DR
(PRDR)

5 0090/0000 LENGTH(AH 1756 BK 2434)
PENNSYLVANIA AV
(T848)

0080/2070

016784 FT 2 0 53089 0 01 0163+80
CEMETERY RD
(T851)

5 0080/0000 NC SCHUYLKILL AV
LENGTH(AH 2434 BK 3490)

013294 FT 2 0 53089 0 01 0129+60
WEST MAHANOEY
UNION T

5 0070/0000 LENGTH(AH 3490 BK 2557)

010737 FT 2 0 53089 0 00 0095+96

EXTRACT DATE: 12/28/2024 ROADWAY MANAGEMENT SYSTEM PAGE NUMBER: 375
PRINT DATE: 12/30/2024 SLD COUNTY/SR - ANNUAL PRINT COUNTY: SCHUYLKILL

DIR: B TOTAL LEN: 3.972 MI. DIST: 05-6 SR: 4032
LEFT MUN: UNION T RIGHT MUN: UNION T

008232 FT

0060/0000 LENGTH(AH 2557 BK 2505)

008232 FT 2 0 53089 0 00 0070+91
0050/0000 LENGTH(AH 2505 BK 1664)

006568 FT

006568 FT 2 0 53089 0 00 0053+66
UNION
WEST MAHANOEY T
0040/0000 LENGTH(AH 1664 BK 2941)

003627 FT

003627 FT 2 0 53089 0 00 0024+24
0030/0000 LENGTH(AH 2941 BK 2350)

001277 FT

001277 FT 2 0 53089 0 00 0000+00
RAVEN RUN RD
(SR4031 SEG 0030/2581)
MFC BEGIN = D
0020/0000 LENGTH(AH 2350 BK 1277)
FOR SR 4031 AND 4032
0010/1139 (CONN)

000000 FT

000000 FT 2 0 53088 0 00 0089+76
VILLAGE: RAVEN RUN
NC VI LLAGE RD
INTER-BK UNKNOWN RD
(T782)
MFC BEGIN = E
0010/0000 LENGTH(AH 1277 BK 0000)

EXTRACT DATE: 12/28/2024 ROADWAY MANAGEMENT SYSTEM PAGE NUMBER: 374
PRINT DATE: 12/30/2024 SLD COUNTY/SR - ANNUAL PRINT COUNTY: SCHUYLKILL

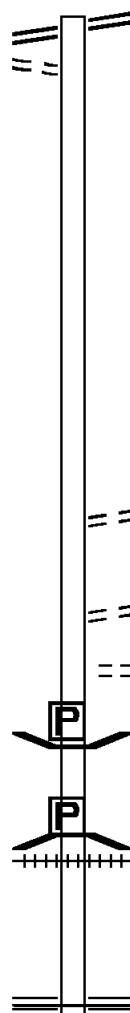
DIR: B TOTAL LEN: 1.401 MI. DIST: 05-6 SR: 4031
LEFT MUN: WEST MAHANOT T RIGHT MUN: WEST MAHANOT T

RAVEN RUN RD 007395 FT
(SR4032 SEG 0020/0000) 0030/2581
FOR SR 4031 AND 4032
(CONN) 0030/2503

004814 FT

001675 FT

000000 FT



007395 FT RAVEN RUN RD
0030/2581 (SR4032 SEG 0020/0000)

004814 FT 2 0 53088 0 00 0049+40
0030/0000 LENGTH(AH 2581 BK 3139)

0020/0320 UNKNOWN AL
001675 FT (TWP)
2 0 53088 0 00 0020+21
LOST CREEK RD
(T605)
0020/0000 LENGTH(AH 3139 BK 1675)
TAR RD
0010/1195 (T423)

0010/0588 BMS EN 53/4031/0010/0554
BRIDGE POSTED (TONS)
2 0 53088 0 00 0005+51
SGL 21 COMB 29
SHENANDOAH C

0010/0554 BMSBG 53/4031/0010/0554
0010/0071 (AAR 591310Y) #TRKS 01
000000 FT 2 0 53088 0 00 0000+00
NC RA

SR 0054 SH
(SR0054 SEG 0170/0827)
MFC BEGIN = D
0010/0000 LENGTH(AH 1675 BK 0000)

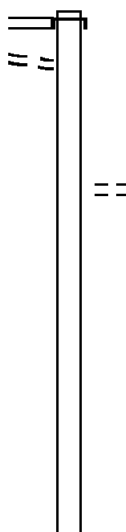
EXTRACT DATE: 12/28/2024 ROADWAY MANAGEMENT SYSTEM PAGE NUMBER: 373
PRINT DATE: 12/30/2024 SLD COUNTY/SR - ANNUAL PRINT COUNTY: SCHUYLKILL

DIR: B TOTAL LEN: 7.147 MI. DIST: 05-6 SR: 4030
LEFT MUN: MAHANoy T RIGHT MUN: MAHANoy T

CENTRE ST
(SR0054 SEG 0290/0000)
TOWNSHIP 0858 RT
(T858)

037735 FT
0170/0981
0170/0613
036754 FT

034270 FT



037735 FT
INTER-AHD CENTRE ST
0170/0981 (SR0054 SEG 0290/0000)

036754 FT 1 0 00290 7 01 0132+10
WIGGANS RD
(T870)

0170/0000 LENGTH(AH 0981 BK 2484)

034270 FT 1 0 00290 7 01 0107+13

0160/0000 LENGTH(AH 2484 BK 2081)

EXTRACT DATE: 12/28/2024 ROADWAY MANAGEMENT SYSTEM PAGE NUMBER: 372
PRINT DATE: 12/30/2024 SLD COUNTY/SR - ANNUAL PRINT COUNTY: SCHUYLKILL

DIR: B TOTAL LEN: 7.147 MI. DIST: 05-6 SR: 4030
LEFT MUN: MAHANOEY T RIGHT MUN: MAHANOEY T

B-D MINING
(PRDR)

0150/0366
032189 FT

POI

0150/0366 (APRA) B-D MINING
032189 FT B-D MINING
1 0 00290 7 01 0087+61
NC SR 4030 SH
5 0150/0000 LENGTH(AH 2081 BK 2409)
MAHANOEY
0140/1947 GILBERTON B

029780 FT

029780 FT 1 0 00290 7 01 0061+08
5 0140/0000 LENGTH(AH 2409 BK 2077)
(APRA) B-D MINING
PRIVATE DR
0130/1956 (PRDR)

SHAFT ST
(BORO)

0130/0695

== ==

0130/0695 PUB DR
(BORO)
BELL AV
0130/0337 (BORO)
027703 FT 1 0 00290 7 01 0040+70
WEEKS AV
(BORO)
5 0130/0000 LENGTH(AH 2077 BK 2017)
RAMP D RD
0120/1709 (SR8002 SEG 0760/0000)
COAL AV
0120/1701 (BORO)
RAMP C RD
0120/1692 (SR8002 SEG 0750/1728)
BEECH AV
0120/1354 (BORO)
FOX AV
0120/0971 (BORO)

027703 FT

== ==

ZARUTSKIE BL
(BORO)
GROWLER ST
(BORO)

0120/0881

==

0120/0819

==

025686 FT

0120/0712 PURNELL AV
(BORO)
025686 FT 1 0 00290 7 00 0020+97
PA 924 N
OP ID 53/0924/0050/0001
5 0120/0000 LENGTH(AH 2017 BK 2099)

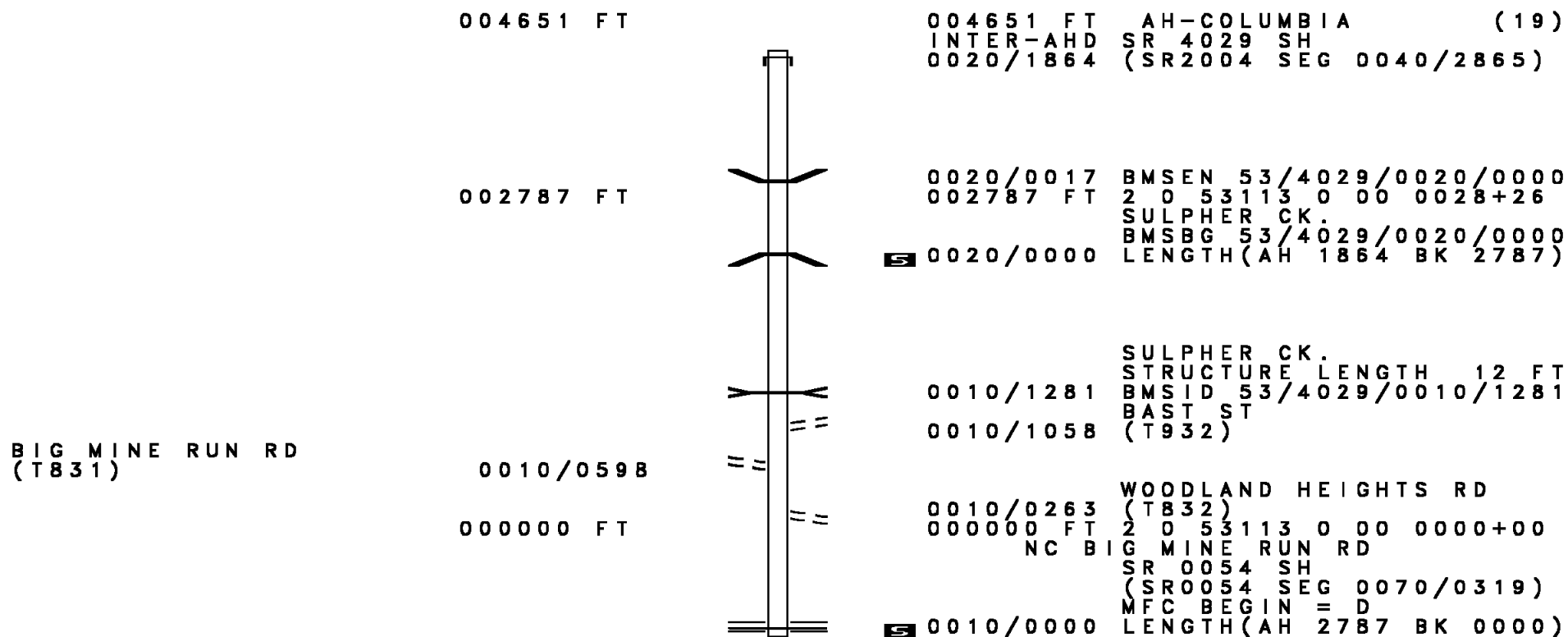
019653	FT	1	0	00161	0	04	0319+80
		RIDGE		ST			
		(BORO)					
0100/0000		LENGTH	(AH		3934	BK	1989)
		WRIGHT		ST			
0090/1695		(BORO)					
		BRIDGE		ST			
0090/1375		(BORO)					
		KELLY		ST			
0090/1039		(BORO)					
		CONNOR		ST			
0090/0742		(BORO)					
		HICKEY		ST			
0090/0447		(BORO)					
		MAIN		ST			

DIST: 05-6 SR: 4030
RIGHT MUN: GILBERTON B

[illegible]

EXTRACT DATE: 12/28/2024 ROADWAY MANAGEMENT SYSTEM PAGE NUMBER: 368
PRINT DATE: 12/30/2024 SLD COUNTY/SR - ANNUAL PRINT COUNTY: SCHUYLKILL

DIR: B TOTAL LEN: .881 MI. DIST: 05-6 SR: 4029
LEFT MUN: BUTLER TOWNSHIP T RIGHT MUN: BUTLER TOWNSHIP T



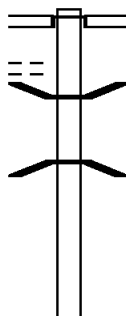
EXTRACT DATE: 12/28/2024 ROADWAY MANAGEMENT SYSTEM PAGE NUMBER: 367
PRINT DATE: 12/30/2024 SLD COUNTY/SR - ANNUAL PRINT COUNTY: SCHUYLKILL

DIR: B TOTAL LEN: 1.793 MI. DIST: 05-6 SR: 4027
LEFT MUN: BUTLER TOWNSHIP T RIGHT MUN: BUTLER TOWNSHIP T

009465 FT

KEHLER ST
(T924)

0040/2641



009465 FT
INTER-AHD

HILL RD
(T514)
MAIN ST

0040/2805 (SR0054 SEG 0002/0997)

0040/2527 BMS EN 53/4027/0040/2517
0 0 0000 0 00 0000+00

0040/2517 TR.BIG RUN
BMSBG 53/4027/0040/2517

EXTRACT DATE: 12/28/2024 ROADWAY MANAGEMENT SYSTEM PAGE NUMBER: 366
PRINT DATE: 12/30/2024 SLD COUNTY/SR - ANNUAL PRINT COUNTY: SCHUYLKILL

DIR: B TOTAL LEN: 1.793 MI. DIST: 05-6 SR: 4027
LEFT MUN: BUTLER TOWNSHIP T RIGHT MUN: BUTLER TOWNSHIP T

	006660 FT		006660 FT	2 0 53083 0 01 0129+95
				VILLAGE: LOCUSTDALE
				GERMANVILLE RD
				(T417)
			0040/0000	LENGTH(AH 2805 BK 1906)
				BIG RUN
			0030/1859	STRUCTURE LENGTH 28 FT
			0030/1527	BMSID 53/4027/0030/1859
				(AAR 591832W)#TRKS 01
			0030/0575	MAPLE ST
				(T923)
			0030/0282	CHESTNUT ST
				(T922)
	004754 FT		004754 FT	2 0 53083 0 01 0111+97
				SPRUCE ST
				(T942)
			0030/0000	LENGTH(AH 1906 BK 3002)
			0020/2698	PINE ST
				(T920)
			0020/2482	ASH ST
				(T919)
				MAIN ST
				(T905)
				NC LAVELLE RD
				NC MAIN ST
			0020/1648	CHERRY ST
				(T516)
			001752 FT	2 0 53111 0 00 0030+60
				VILLAGE: LAVELLE
			0020/0000	LENGTH(AH 3002 BK 1752)
			000000 FT	2 0 53111 0 00 0047+12
				NC BARRY RD
				DUTCHTOWN RD
				(SR4026 SEG 0020/0000)
				MFC BEGIN = D
			0010/0000	LENGTH(AH 1752 BK 0000)

EXTRACT DATE: 12/28/2024 ROADWAY MANAGEMENT SYSTEM PAGE NUMBER: 365
PRINT DATE: 12/30/2024 SLD COUNTY/SR - ANNUAL PRINT COUNTY: SCHUYLKILL

DIR: B TOTAL LEN: 2.874 MI. DIST: 05-6 SR: 4026
LEFT MUN: BUTLER TOWNSHIP T RIGHT MUN: BUTLER TOWNSHIP T

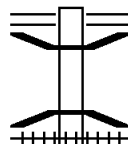
TILEY RD
(T634)

015174 FT

0060/1883

011928 FT

009685 FT



==

==

015174 FT DUTCHTOWN RD
0060/3246 (SR4007 SEG 0150/0000)
0060/2953 BMSBN 53/4026/0060/2847
0 0 00000 0 00 0000+00
MAHANOY CK.
0060/2847 BMSBG 53/4026/0060/2847
0060/2725 (AAR 591807N) #TRKS 01

011928 FT 2 0 53111 0 00 0134+30
5 0060/0000 LENGTH(AH 3246 BK 2243)

009685 FT 2 0 53111 0 00 0111+72
TIELMAN ST
(T817)
5 0050/0000 LENGTH(AH 2243 BK 1628)

EXTRACT DATE: 12/28/2024 ROADWAY MANAGEMENT SYSTEM PAGE NUMBER: 364
PRINT DATE: 12/30/2024 SLD COUNTY/SR - ANNUAL PRINT COUNTY: SCHUYLKILL

DIR: B TOTAL LEN: 2.874 MI. DIST: 05-6 SR: 4026
LEFT MUN: BUTLER TOWNSHIP T RIGHT MUN: BUTLER TOWNSHIP T

008057 FT

008057 FT 2 0 53111 0 00 0095+44
S 0040/0000 LENGTH(AH 1628 BK 1987)

006070 FT

006070 FT 2 0 53111 0 00 0075+55
S 0030/0000 LENGTH(AH 1987 BK 2846)




0020/1796 READING, BLUE MOUNTAIN
OVERPASS IS RR X-ING
0020/1331 TIELMAN ST
(TB17)
0020/1014 BMS EN 53/4026/0020/0987
BRIDGE POSTED (TONS)
0 0 00000 0 00 0000+00
SGL 25 COMB 30
BIG RUN CK.
0020/0987 BMS BG 53/4026/0020/0987



2 0 53111 0 00 0047+12 003224 FT
BARRY RD
(SR4027 SEG 0010/0000) 0020/0000

003224 FT
S 0020/0000 LENGTH(AH 2846 BK 3224)
TR. CRAB RUN
STRUCTURE LENGTH 9 FT
0010/3191 BMS ID 53/4026/0010/3191
BOLICH RD
0010/2967 (T514)



RUBY RD
(T301)

0010/0634
000000 FT

000000 FT 2 0 53121 0 00 0000+00
NC DU TCHTOWN RD
SUNBURY RD
(SR0901 SEG 0052/0000)
INTER-BK BLACK CREEK RD
(TWP)
MFC BEGIN = D
S 0010/0000 LENGTH(AH 3224 BK 0000)

EXTRACT DATE: 12/28/2024 ROADWAY MANAGEMENT SYSTEM PAGE NUMBER: 363
PRINT DATE: 12/30/2024 SLD COUNTY/SR - ANNUAL PRINT COUNTY: SCHUYLKILL

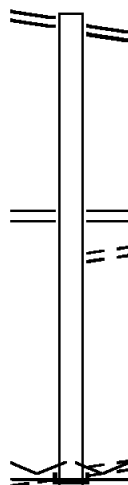
DIR: B TOTAL LEN: .558 MI. DIST: 05-6 SR: 4025
LEFT MUN: BUTLER TOWNSHIP T RIGHT MUN: BUTLER TOWNSHIP T

FAIRGROUNDS RD 002944 FT
(SR0901 SEG 0012/0117) 0010/2944

000000 FT

MAIN ST
(T886)

0010/0000



002944 FT STEINS RD
0010/2944 (SR0901 SEG 0012/0117)

0010/0734 HIGH RD (SR4024 SEG 0070/1094)
0010/0523 NORTH ST (T914)
000000 FT 2 0 53083 0 00 0000+00

VILLAGE: MOWRY
MAIN ST (T886)
NC ST STEINS RD
INTER-BK (T500)
MFC BEGIN = E
0010/0000 LENGTH(AH 2944 BK 0000)

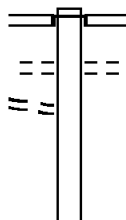
EXTRACT DATE: 12/28/2024 ROADWAY MANAGEMENT SYSTEM PAGE NUMBER: 362
PRINT DATE: 12/30/2024 SLD COUNTY/SR - ANNUAL PRINT COUNTY: SCHUYLKILL

DIR: B TOTAL LEN: 4.497 MI. DIST: 05-6 SR: 4024
LEFT MUN: BUTLER TOWNSHIP T RIGHT MUN: BUTLER TOWNSHIP T

023745 FT

STREMBACK ST
(T941)

0100/2350



023745 FT
INTER-AHD

0100/2735

0100/2554

SPRUCE ST
(T942)
LAVELLE RD
(SR4027 SEG 0030/0000)
PEAR ST
(T898)

EXTRACT DATE: 12/28/2024 ROADWAY MANAGEMENT SYSTEM PAGE NUMBER: 361
PRINT DATE: 12/30/2024 SLD COUNTY/SR - ANNUAL PRINT COUNTY: SCHUYLKILL

DIR: B TOTAL LEN: 4.497 MI. DIST: 05-6 SR: 4024
LEFT MUN: BUTLER TOWNSHIP T RIGHT MUN: BUTLER TOWNSHIP T

	021010 FT		021010 FT	2 0 53083 0 00 0081+02
				FAIRGROUNDS RD
				(SR0901 SEG 0032/0000)
BUNGALOW ST			0100/0000	LENGTH(AH 2735 BK 1465)
(T915)	0090/0717			
	019545 FT		019545 FT	2 0 53057 0 00 0199+77
				VILLAGE: LAVELLE
			0090/0000	LENGTH(AH 1465 BK 2461)
	017084 FT		017084 FT	2 0 53057 0 00 0175+19
			0080/0000	LENGTH(AH 2461 BK 3078)
STEINS RD			0070/1094	STEINS RD
(SR4025 SEG 0010/0734)	0070/1094			(SR4025 SEG 0010/0734)
	014006 FT		014006 FT	2 0 53057 0 00 0144+41
			0070/0000	LENGTH(AH 3078 BK 2440)
	011566 FT		011566 FT	2 0 53057 0 00 0119+63
				VILLAGE: MOWRY
				MAIN ST
				(T886)
			0060/0000	LENGTH(AH 2440 BK 2387)

EXTRACT DATE: 12/28/2024 ROADWAY MANAGEMENT SYSTEM PAGE NUMBER: 360
PRINT DATE: 12/30/2024 SLD COUNTY/SR - ANNUAL PRINT COUNTY: SCHUYLKILL

DIR: B TOTAL LEN: 4.497 MI. DIST: 05-6 SR: 4024
LEFT MUN: BUTLER TOWNSHIP T RIGHT MUN: BUTLER TOWNSHIP T

009179 FT

009179 FT 2 0 53057 0 00 0095+11
S 0050/0000 LENGTH(AH 2387 BK 3072)

006107 FT

006107 FT 2 0 53057 0 00 0066+83
CREEK RD
(T413)
S 0040/0000 LENGTH(AH 3072 BK 3013)

2 0 53057 0 00 0034+92 003094 FT
GAP RD
(SR4023 SEG 0010/0000) 0030/0000

003094 FT
S 0030/0000 LENGTH(AH 3013 BK 1200)

001894 FT

001894 FT 2 0 53057 0 00 0023+02
VILLAGE: HELFENSTEIN
MOUNTAIN RD
(SR4022 SEG 0140/2212)
BUTLER TOWNSHIP
ELDRED T
S 0020/0000 LENGTH(AH 1200 BK 1894)

SHAMOKIN ST
(T876)

0020/0000

000000 FT

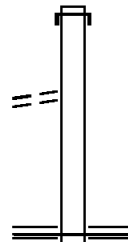
000000 FT 2 0 53058 0 00 0000+00
NC HIGH RD
INTER-BK SR 2044 SH
(SR2044 SEG 0300/3079)
MFC BEGIN = D
BK-NORTHUMBERLAND (49)
S 0010/0000 LENGTH(AH 1894 BK 0000)

EXTRACT DATE: 12/28/2024 ROADWAY MANAGEMENT SYSTEM PAGE NUMBER: 359
 PRINT DATE: 12/30/2024 SLD COUNTY/SR - ANNUAL PRINT COUNTY: SCHUYLKILL
 DIR: B TOTAL LEN: .172 MI. DIST: 05-6 SR: 4023
 LEFT MUN: BUTLER TOWNSHIP T RIGHT MUN: BUTLER TOWNSHIP T

SHAMOKIN ST
 (T876)

000908 FT

0010/0123
 000000 FT



000908 FT AH-NORTHUMBERLAND (49)
 INTER-AHD SR 2021 SH
 0010/0908 (SR2021 SEG 0010/0000)

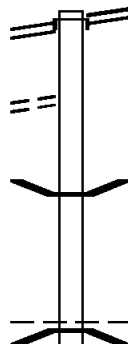
000000 FT 2 0 53057 1 00 0000+00
 NC GAP RD
 HIGH RD
 (SR4024 SEG 0030/0000)
 MFC BEGIN = E
 0010/0000 LENGTH(AH 0908 BK 0000)

EXTRACT DATE: 12/28/2024 ROADWAY MANAGEMENT SYSTEM PAGE NUMBER: 358
PRINT DATE: 12/30/2024 SLD COUNTY/SR - ANNUAL PRINT COUNTY: SCHUYLKILL

DIR: B TOTAL LEN: 6.730 MI. DIST: 05-6 SR: 4022
LEFT MUN: BUTLER TOWNSHIP T RIGHT MUN: BUTLER TOWNSHIP T

035534 FT
HIGH RD
(SR4024 SEG 0020/0000) 0140/2212
BIRCH LN
(T874) 0140/1531

033322 FT



035534 FT
INTER-AHD SHAMOKIN ST
(T876)
HIGH RD
0140/2212 (SR4024 SEG 0020/0000)

0140/0132 BMS EN 53/4022/0140/0000
033322 FT 20 53057 0 00 0000+00
NC MO MOUNTAIN RD
MAHANOEY CREEK
BMSBG 53/4022/0140/0000
BUTLER TOWNSHIP
ELDRED T

EXTRACT DATE: 12/28/2024 ROADWAY MANAGEMENT SYSTEM PAGE NUMBER: 357
PRINT DATE: 12/30/2024 SLD COUNTY/SR - ANNUAL PRINT COUNTY: SCHUYLKILL

DIR: B TOTAL LEN: 6.730 MI.
LEFT MUN: BUTLER TOWNSHIP T

DIST: 05-6 SR: 4022
RIGHT MUN: BUTLER TOWNSHIP T

0140/0000 LENGTH(AH 2212 BK 3258)

030064 FT

030064 FT 1 0 00723 0 00 0224+78
0130/0000 LENGTH(AH 3258 BK 2298)

027766 FT

027766 FT 1 0 00723 0 00 0200+00
0120/0000 LENGTH(AH 2298 BK 2499)

025267 FT

025267 FT 1 0 00723 0 00 0174+82
0110/0000 LENGTH(AH 2499 BK 3959)

021308 FT

021308 FT 1 0 00723 0 00 0135+03
0100/0000 LENGTH(AH 3959 BK 2303)

019005 FT

019005 FT 1 0 00723 0 00 0112+00

DIR: B TOTAL LEN: 6.730 MI. DIST: 05-6 SR: 4022
LEFT MUN: ELDRED T RIGHT MUN: ELDRED T

COUNTY LINE RD
(T486)

0050 / 1946

EXTRACT DATE: 12/28/2024 ROADWAY MANAGEMENT SYSTEM PAGE NUMBER: 355
PRINT DATE: 12/30/2024 SLD COUNTY/SR - ANNUAL PRINT COUNTY: SCHUYLKILL

DIR: B TOTAL LEN: 6.730 MI. DIST: 05-6 SR: 4022
LEFT MUN: ELDRED T RIGHT MUN: ELDRED T

007788 FT	==	007788 FT	1 0 00723 0 00 0000+00 PITMAN RD (T492)
		5 0050/0000	LENGTH(AH 2975 BK 2077)
005711 FT	==	005711 FT	2 0 53052 0 00 0073+30 DELL RD (T502)
		5 0040/0000	LENGTH(AH 2077 BK 2080)
	==	0030/0675	MEADOW CREEK RD (T487)
		0030/0266	BMS EN 53/4022/0030/0250 2 0 53052 0 00 0054+92 LITTLE MAHANTANGO CREEK
2 0 53052 0 00 0051+50 003631 FT SHORT RD (T488)		0030/0250 003631 FT	BMS BG 53/4022/0030/0250
0030/0000	==	5 0030/0000	LENGTH(AH 2080 BK 2723)
000908 FT		000908 FT	2 0 53052 0 00 0024+27
		5 0020/0000	LENGTH(AH 2723 BK 0908)
000000 FT		000000 FT	2 0 53052 0 00 0016+25
		NC MA IN RD	VISTA RD
		INTER-BK	(SRO125 SEG 0430/0000)
			VISTA RD
			(SRO125 SEG 0430/0000)
			MFC BEGIN = D
		5 0010/0000	LENGTH(AH 0908 BK 0000)

EXTRACT DATE: 12/28/2024 ROADWAY MANAGEMENT SYSTEM PAGE NUMBER: 354
PRINT DATE: 12/30/2024 SLD COUNTY/SR - ANNUAL PRINT COUNTY: SCHUYLKILL
DIR: B TOTAL LEN: 7.533 MI. DIST: 05-6 SR: 4020
LEFT MUN: BARRY TOWNSHIP T RIGHT MUN: BARRY TOWNSHIP T

039773 FT

039773 FT
INTER-AHD DEEP CREEK RD
(T515)
SUNBURY RD
0130/2471 (SR0901 SEG 0082/0000)

037302 FT

037302 FT 2 0 53057 0 01 0396+16
5 0130/0000 LENGTH(AH 2471 BK 2693)

EXTRACT DATE: 12/28/2024 ROADWAY MANAGEMENT SYSTEM PAGE NUMBER: 353
PRINT DATE: 12/30/2024 SLD COUNTY/SR - ANNUAL PRINT COUNTY: SCHUYLKILL

DIR: B TOTAL LEN: 7.533 MI. DIST: 05-6 SR: 4020
LEFT MUN: BARRY TOWNSHIP T RIGHT MUN: BARRY TOWNSHIP T

	034609 FT		034609 FT	2 0 53057 0 01 0422+10 BEURYS RD (T601)
		=	5 0120/0000	LENGTH(AH 2693 BK 3302)
HINKEL RD (T510)	0110/0816	=		
MAPLEWOOD RD (T405)	0110/0437	=		
	031307 FT		031307 FT	2 0 53056 0 01 0543+15 MILL RD (T403)
		=	5 0110/0000	LENGTH(AH 3302 BK 2904)
		=	0100/1501	HILL RD (T602)
	028403 FT		0100/0031	BMS EN 53/4020/0100/0000
			028403 FT	2 0 53056 0 01 0573+30
				TRIB. TO DEEP CREEK
			5 0100/0000	BMS BG 53/4020/0100/0000
				LENGTH(AH 2904 BK 2427)
MABLE RD (T401)	0090/1586	=		
	025976 FT		025976 FT	1 0 00753 0 00 0111+54 CAVE RD (T577)
		=	5 0090/0000	LENGTH(AH 2427 BK 3592)

EXTRACT DATE: 12/28/2024 ROADWAY MANAGEMENT SYSTEM PAGE NUMBER: 352
PRINT DATE: 12/30/2024 SLD COUNTY/SR - ANNUAL PRINT COUNTY: SCHUYLKILL

DIR: B TOTAL LEN: 7.533 MI. DIST: 05-6 SR: 4020
LEFT MUN: BARRY TOWNSHIP T RIGHT MUN: BARRY TOWNSHIP T

022384 FT

022384 FT 1 0 00753 0 00 0075+49
S 0080/0000 LENGTH(AH 3592 BK 3060)

019324 FT

019324 FT 1 0 00753 0 00 0044+92
WEISHAMPLE RD
== S 0070/0000 (T506) LENGTH(AH 3060 BK 1806)

017518 FT

017518 FT 1 0 00753 0 00 0026+70
S 0060/0000 LENGTH(AH 1806 BK 2517)

015001 FT

015001 FT 1 0 00753 0 00 0000+00
BARRY TOWNSHIP
S 0050/0000 HEGINS T LENGTH(AH 2517 BK 3810)
-- VALLEY RD
== 0040/2936 (T377)

EXTRACT DATE: 12/28/2024 ROADWAY MANAGEMENT SYSTEM PAGE NUMBER: 351
PRINT DATE: 12/30/2024 SLD COUNTY/SR - ANNUAL PRINT COUNTY: SCHUYLKILL

DIR: B TOTAL LEN: 7.533 MI. DIST: 05-6 SR: 4020
LEFT MUN: HEGINS T RIGHT MUN: HEGINS T

011191 FT

011191 FT 2 0 53054 0 01 0111+12
S 0040/0000 LENGTH(AH 3810 BK 3020)

008171 FT

008171 FT 2 0 53054 0 01 0081+93
BRIDGE RD
(T524)
== S 0034/0000 LENGTH(AH 3020 BK 1602)

006569 FT

006569 FT 2 0 53054 0 01 0065+88
S 0030/0000 LENGTH(AH 1602 BK 3008)

003561 FT

003561 FT 2 0 53054 0 00 0035+72
WOOD LN
(T388)
== S 0020/0000 LENGTH(AH 3008 BK 3561)

000000 FT

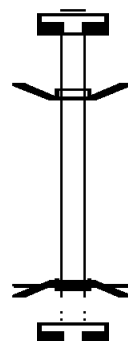
000000 FT 2 0 53054 0 00 0000+00
NC DEEP CREEK RD
GOOD SPRING RD
(SRO125 SEG 0330/0000)
MFC BEGIN = D
S 0010/0000 LENGTH(AH 3561 BK 0000)

EXTRACT DATE: 12/28/2024 ROADWAY MANAGEMENT SYSTEM PAGE NUMBER: 350
 PRINT DATE: 12/30/2024 SLD COUNTY/SR - ANNUAL PRINT COUNTY: SCHUYLKILL
 DIR: B TOTAL LEN: .015 MI. DIST: 05-6 SR: 4017
 LEFT MUN: HUBLEY T RIGHT MUN: HUBLEY T

000079 FT

000000 FT

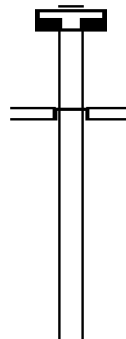
000000 FT



000079 FT
 7014/0000 LENGTH(AH 0100 BK 0079)
 INTER-AHD BMSBN 53/4017/0010/0000
 0010/0079 HONEYMOON TRAIL RD
 000000 FT (T833)
 NC SR 2 0 53049 0 00 0007+37
 INTER-BK SR 4017 SH
 HONEYMOON TRAIL RD
 (T833)
 PINE CREEK
 BMSBG 53/4017/0010/0000
 MFC BEGIN = E
 0010/0000 LENGTH(AH 0079 BK 0100)
 000000 FT
 7008/0000 LENGTH(AH 0100 BK 0000)

EXTRACT DATE: 12/28/2024 ROADWAY MANAGEMENT SYSTEM PAGE NUMBER: 349
PRINT DATE: 12/30/2024 SLD COUNTY/SR - ANNUAL PRINT COUNTY: SCHUYLKILL
DIR: B TOTAL LEN: 8.346 MI. DIST: 05-6 SR: 4016
LEFT MUN: ELDRED T RIGHT MUN: ELDRED T

044066 FT



044066 FT
7162/0000 LENGTH(AH 2481 BK 3235)
INTER-AHD RIDGE RD
(T503)
VISTA RD
0160/3235 (SR0125 SEG 0410/1648)

EXTRACT DATE: 12/28/2024 ROADWAY MANAGEMENT SYSTEM PAGE NUMBER: 348
PRINT DATE: 12/30/2024 SLD COUNTY/SR - ANNUAL PRINT COUNTY: SCHUYLKILL

DIR: B TOTAL LEN: 8.346 MI. DIST: 05-6 SR: 4016
LEFT MUN: ELDRED T RIGHT MUN: ELDRED T

	040831 FT		040831 FT	2 0 53047 0 00 0408+48
				SOUTH RD
				(T483)
NORTH RD			==	5 0160/0000 LENGTH(AH 3235 BK 1664)
(T484)	0150/1332	==		
	039167 FT		039167 FT	2 0 53047 0 00 0392+41
				ELDRED
				UPPER MAHANTONGO T
			5 0150/0000	LENGTH(AH 1664 BK 2648)
	036519 FT		036519 FT	2 0 53047 0 00 0365+42
			5 0140/0000	LENGTH(AH 2648 BK 2531)
			==	0130/1744 SAW MILL RD
				(T264)
2 0 53047 0 00 0340+08 033988 FT			033988 FT	
MILL RD				
(T262)	0130/0000	==	5 0130/0000	LENGTH(AH 2531 BK 2652)
			==	0120/0883 MUNICIPAL RD
				(T252)
2 0 53047 0 00 0313+53 031336 FT			031336 FT	
HEPLER RD				
(T250)	0120/0000	==	5 0120/0000	LENGTH(AH 2652 BK 3686)

EXTRACT DATE: 12/28/2024 ROADWAY MANAGEMENT SYSTEM PAGE NUMBER: 347
PRINT DATE: 12/30/2024 SLD COUNTY/SR - ANNUAL PRINT COUNTY: SCHUYLKILL

DIR: B TOTAL LEN: 8.346 MI. DIST: 05-6 SR: 4016
LEFT MUN: UPPER MAHANTONGO T RIGHT MUN: UPPER MAHANTONGO T

	027650 FT	==	027650 FT	2 0 53047 0 00 0276+63 SNYDER RD (T248)
			5 0110/0000	LENGTH(AH 3686 BK 2205)
	025445 FT		5 025445 FT	2 0 53047 0 00 0254+39 0100/0000 LENGTH(AH 2205 BK 2467)
			0090/0429	BMS EN 53/4016/0090/0339 0 0 00000 0 00 0000+00
			0090/0339	LITTLE MAHANTONGO CREEK BMSBG 53/4016/0090/0339
VALLEY RD (T242)	0090/0196 022978 FT	==	022978 FT	2 0 53047 0 00 0230+03 VALLEY RD (T242)
			5 0090/0000	LENGTH(AH 2467 BK 3008)
			0080/1006	MAHANTONGO MTN RD (T230)
ERDMAN RD (T228)	019970 FT	==	019970 FT	2 0 53047 0 00 0199+93 STIELY RD (T226)
			5 0080/0000	LENGTH(AH 3008 BK 2979)
			0070/0587	BMS EN 53/4016/0070/0559

EXTRACT DATE: 12/28/2024 ROADWAY MANAGEMENT SYSTEM PAGE NUMBER: 346
PRINT DATE: 12/30/2024 SLD COUNTY/SR - ANNUAL PRINT COUNTY: SCHUYLKILL

DIR: B TOTAL LEN: 8.346 MI. DIST: 05-6 SR: 4016
LEFT MUN: UPPER MAHANTONGO T RIGHT MUN: UPPER MAHANTONGO T

MATERN HILL RD
(T222)

0070/0512
016991 FT

2 0 53047 0 00 0145+69 014552 FT
BOYER RD
(T218) 0060/0000

012370 FT

2 0 53047 0 00 0096+13 009610 FT
WATERSHED RD
(T212) 0040/0000

0070/0559 0 0 00000 0 00 0000+00
TRIB. MAHANTANGO CREEK
BMSBG 53/4016/0070/0559

016991 FT 2 0 53047 0 00 0169+18
HOFFMAN RD
(T220)

0070/0000 LENGTH(AH 2979 BK 2439)

014552 FT

0060/0000 LENGTH(AH 2439 BK 2182)

0050/0115 BMSBG 53/4016/0050/0105
2 0 53047 0 00 0123+82
TRIB. TO MAHANTANGO CK

0050/0105 BMSBG 53/4016/0050/0105
012370 FT 2 0 53047 0 00 0123+82
CREEK TOWN RD
(T216)

0050/0000 LENGTH(AH 2182 BK 2760)

009610 FT

0040/0000 LENGTH(AH 2760 BK 3093)

EXTRACT DATE: 12/28/2024 ROADWAY MANAGEMENT SYSTEM PAGE NUMBER: 345
PRINT DATE: 12/30/2024 SLD COUNTY/SR - ANNUAL PRINT COUNTY: SCHUYLKILL

DIR: B TOTAL LEN: 8.346 MI. DIST: 05-6 SR: 4016
LEFT MUN: UPPER MAHANTONGO T RIGHT MUN: UPPER MAHANTONGO T

ALLEY
(TWP)
ALLEY
(TWP)

006517 FT

004740 FT

002497 FT

0004/1288

0004/0994

000000 FT

006517 FT 2 0 53047 0 00 0064+95
0030/0000 LENGTH(AH 3093 BK 1777)

004740 FT 2 0 53047 0 00 0047+35
VISTA RD
(T208)
0022/0000 LENGTH(AH 1777 BK 2243)
CARNIVAL RD
(T206)
0010/2165 BMSBG 53/4016/0010/1867
0010/1880 2 0 53047 0 00 0043+81
T. MAHANTONGO
0010/1867 BMSBG 53/4016/0010/1867

0010/0451 CARNIVAL RD
(T206)

0010/0104 BMSBG 53/4016/0010/0000
002497 FT 2 0 53047 0 00 0025+12
P3
MAHANTONGO
0010/0000 BMSBG 53/4016/0010/0000
LENGTH(AH 2243 BK 2497)

MAIN ST
(T204)
NC RIDGE RD

0004/0557 SPAIN RD
(T200)
000000 FT 2 0 53047 0 00 0000+00
NC MA IN ST
INTER-BK KLINGERSTOWN RD
(SR3018 SEG 0120/2736)
MFC BEGIN = D
BK-NORTHUMBERLAND (49)
0004/0000 LENGTH(AH 2497 BK 0000)

EXTRACT DATE: 12/28/2024 ROADWAY MANAGEMENT SYSTEM PAGE NUMBER: 344
 PRINT DATE: 12/30/2024 SLD COUNTY/SR - ANNUAL PRINT COUNTY: SCHUYLKILL
 DIR: B TOTAL LEN: .397 MI. DIST: 05-6 SR: 4015
 LEFT MUN: HUBLEY T RIGHT MUN: HUBLEY T

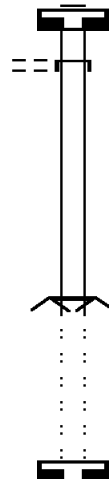
CHURCH RD
 (T879)

002095 FT

0030/2095

000000 FT

000000 FT



002095 FT
 7040/0000 LENGTH(AH 0820 BK 2095)
 INTER-AHD CHURCH RD
 0030/2095 (T879)

000000 FT 2 0 53050 0 00 0044+77
 NC MAPLE DR
 MAPLE DR
 ROAD CLOSED BACK
 0030/0000 LENGTH(AH 2095 BK 2600)

000000 FT
 7010/0000 LENGTH(AH 2600 BK 0000)

EXTRACT DATE: 12/28/2024 ROADWAY MANAGEMENT SYSTEM PAGE NUMBER: 343
PRINT DATE: 12/30/2024 SLD COUNTY/SR - ANNUAL PRINT COUNTY: SCHUYLKILL

DIR: B TOTAL LEN: .037 MI. DIST: 05-6 SR: 4014
LEFT MUN: UPPER MAHANTONGO T RIGHT MUN: UPPER MAHANTONGO T

000196 FT

000142 FT

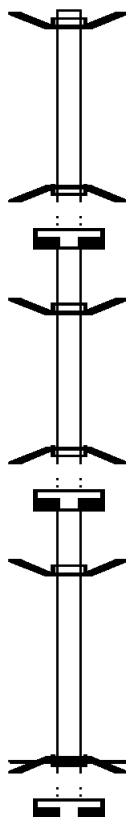
000142 FT

000078 FT

000078 FT

000000 FT

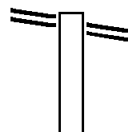
000000 FT



000196 FT BMS 53/4014/0030/0000
INTER-AHD CREEK RD
0030/0054 (T236)
000142 FT 2 0 53096 0 00 0053+93
NC CR CREEK RD
INTER-BK CREEK RD
(T236)
LITTLE MAHANTONGO CREEK
BMSBG 53/4014/0030/0000
LENGTH(AH 0054 BK 0100)
0030/0000
000142 FT
7024/0000 LENGTH(AH 0100 BK 0064)
BMS 53/4014/0020/0000
INTER-AHD VISTA RD
0020/0064 (T208)
000078 FT 2 0 53078 0 00 0149+51
INTER-BK VISTA RD
(T208)
MAHANTONGO
BMSBG 53/4014/0020/0000
LENGTH(AH 0064 BK 0100)
0020/0000
000078 FT
7014/0000 LENGTH(AH 0100 BK 0078)
BMS 53/4014/0010/0000
INTER-AHD VISTA RD
0010/0078 (T208)
000000 FT 2 0 53078 0 00 0073+79
NC V VISTA RD
INTER-BK VISTA RD
(T208)
MAHANTONGO
BMSBG 53/4014/0010/0000
MFC BEGIN = E
0010/0000
000000 FT
7008/0000 LENGTH(AH 0078 BK 0100)
LENGTH(AH 0100 BK 0000)

EXTRACT DATE: 12/28/2024 ROADWAY MANAGEMENT SYSTEM PAGE NUMBER: 342
PRINT DATE: 12/30/2024 SLD COUNTY/SR - ANNUAL PRINT COUNTY: SCHUYLKILL
DIR: B TOTAL LEN: 1.986 MI. DIST: 05-6 SR: 4013
LEFT MUN: HUBLEY T RIGHT MUN: HUBLEY T

SR 0025 SH 010485 FT
(SR0025 SEG 0080/0000) 0040/1859



010485 FT SR 0025 SH
0040/1859 (SR0025 SEG 0080/0000)

EXTRACT DATE: 12/28/2024 ROADWAY MANAGEMENT SYSTEM PAGE NUMBER: 341
PRINT DATE: 12/30/2024 SLD COUNTY/SR - ANNUAL PRINT COUNTY: SCHUYLKILL

DIR: B TOTAL LEN: 1.986 MI. DIST: 05-6 SR: 4013
LEFT MUN: HUBLEY T RIGHT MUN: HUBLEY T

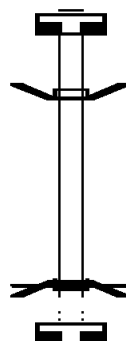
008626 FT		008626 FT	2 0 53028 0 00 0018+65 PINE DR (T450)
	==	5 0040/0000	LENGTH(AH 1859 BK 3792)
		0030/1515	BMS EN 53/4013/0030/1464 0 0 00000 0 00 0000+00 PINE CREEK
		0030/1464	BMSBG 53/4013/0030/1464
004834 FT		004834 FT	2 0 53028 0 00 0051+30 GAP SCHOOL RD (T474) HUBLEY HEGINS T
	--	5 0030/0000	LENGTH(AH 3792 BK 1951)
002883 FT		002883 FT	2 0 53028 0 00 0076+28
		5 0020/0000	LENGTH(AH 1951 BK 2883)
HUNTERS MOUNTAIN DR (TWP)		0010/1966	
	==		
		0010/0136	BMS EN 53/4013/0010/0109 2 0 53028 0 00 0103+83 RAUSCH CREEK
		0010/0109	BMSBG 53/4013/0010/0109
000000 FT		000000 FT	2 0 53028 0 00 0104+90 NC SC HWENKS RD GAP ST (SR4011 SEG 0140/0000) MFC BEGIN = D
	==	5 0010/0000	LENGTH(AH 2883 BK 0000)

EXTRACT DATE: 12/28/2024 ROADWAY MANAGEMENT SYSTEM PAGE NUMBER: 340
 PRINT DATE: 12/30/2024 SLD COUNTY/SR - ANNUAL PRINT COUNTY: SCHUYLKILL
 DIR: B TOTAL LEN: .013 MI. DIST: 05-6 SR: 4012
 LEFT MUN: HUBLEY T RIGHT MUN: HUBLEY T

000068 FT

000000 FT

000000 FT



000068 FT
 7014/0000 LENGTH(AH 0100 BK 0068)
 INTER-AHD BMSBN 53/4012/0010/0000
 0010/0068 FEARNOT RD
 000000 FT (T882)
 NC FEARNOT RD 2 0 53048 0 00 0261+19
 INTER-BK FEARNOT RD
 (T882)
 DEEP CREEK
 BMSBG 53/4012/0010/0000
 MFC BEGIN = E
 0010/0000 LENGTH(AH 0068 BK 0100)
 000000 FT
 7008/0000 LENGTH(AH 0100 BK 0000)

EXTRACT DATE: 12/28/2024 ROADWAY MANAGEMENT SYSTEM PAGE NUMBER: 339
PRINT DATE: 12/30/2024 SLD COUNTY/SR - ANNUAL PRINT COUNTY: SCHUYLKILL

DIR: B TOTAL LEN: 7.758 MI. DIST: 05-6 SR: 4011
LEFT MUN: HEGINS T RIGHT MUN: HEGINS T

	040964 FT		040964 FT	MAIN ST
		==	0170/1638	(SR0025 SEG 0130/0000)
MAPLE ST		==	0170/1417	(TWP)
(T833)	0170/1202	==	0170/1202	MAPLE ST
		==	0170/0977	(T597)
WALNUT ST		==		UNKNOWN RD
(TWP)	0170/0872	==	0170/0788	(TWP)
		==		WALNUT ST
2 0 53027 0 00 0394+90	039326 FT		0170/0788	(T884)
SPRUCE ST			039326 FT	
(T889)	0170/0000	==	5 0170/0000	LENGTH(AH 1638 BK 1902)
			0160/0670	BMS EN 53/4011/0160/0637
				2 0 53027 0 00 0374+98
			0160/0592	PINE CREEK
	037424 FT		BMSBG 53/4011/0160/0637	
			037424 FT	2 0 53027 0 00 0374+98
			5 0160/0000	LENGTH(AH 1902 BK 2674)
	034750 FT		034750 FT	2 0 53027 0 00 0348+05

EXTRACT DATE: 12/28/2024 ROADWAY MANAGEMENT SYSTEM PAGE NUMBER: 338
PRINT DATE: 12/30/2024 SLD COUNTY/SR - ANNUAL PRINT COUNTY: SCHUYLKILL

DIR: B TOTAL LEN: 7.758 MI. DIST: 05-6 SR: 4011
LEFT MUN: HEGINS T RIGHT MUN: HEGINS T

SCHWENKS RD 033061 FT
(SR4013 SEG 0010/0000) 0140/0000

2 0 53027 0 00 0301+01 030053 FT
BEAR VALLEY RD
(T607) 0130/0000

026836 FT

023040 FT

BROAD ST
(T478)
0150/0000 LENGTH(AH 2674 BK 1689)

033061 FT 2 0 53027 0 00 0331+28
NC GAP ST
0140/0000 LENGTH(AH 1689 BK 3008)

0130/2268 BMS EN 53/4011/0130/2235
0 0 00000 0 00 0000+00
RAUSCH CREEK
0130/2235 BMSBG 53/4011/0130/2235

0130/0658 BMS EN 53/4011/0130/0625
0 0 00000 0 00 0000+00
RAUSCH CREEK
0130/0625 BMSBG 53/4011/0130/0625

030053 FT
0130/0000 LENGTH(AH 3008 BK 3217)

026836 FT 2 0 53027 0 00 0270+00
0120/0000 LENGTH(AH 3217 BK 3796)

023040 FT 2 0 53027 0 00 0230+00

DIR: B MUN: HEGINS T TOTAL LEN: 7.758 MI. DIST: 05-6 SR: 4011
LEFT MUN: HEGINS T RIGHT MUN: HEGINS T

EXTRACT DATE: 12/28/2024 ROADWAY MANAGEMENT SYSTEM PAGE NUMBER: 336
PRINT DATE: 12/30/2024 SLD COUNTY/SR - ANNUAL PRINT COUNTY: SCHUYLKILL

DIR: B TOTAL LEN: 7.758 MI. DIST: 05-6 SR: 4011
LEFT MUN: PORTER T RIGHT MUN: PORTER T

POI

008385 FT

0050/0063 (APRA) SUMMIT QUARRY
008385 FT 2 0 53027 0 00 0083+43
5 0050/0000 LENGTH(AH 3304 BK 2913)

005472 FT

005472 FT 2 0 53027 0 00 0054+05
5 0040/0000 LENGTH(AH 2913 BK 2737)

TOWER ST
(T962) 0030/1454
LC FOR TOWER ST
(CONN) 0030/1376
LUCAS ST
(PRDR) 0030/1043
MAPLE ST
(T993) 0030/0548
2 0 53027 0 00 0027+28 002735 FT
PINE ST
(T805) 0030/0000
POPLAR ST
(PRDR) 0020/2138

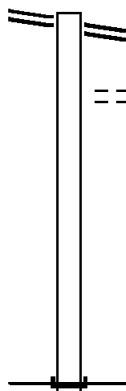
2 0 53027 0 00 0000+00 000000 FT
SECOND ST
(SR0209 SEG 0160/2628) 0020/0000
000000 FT

NC MAIN ST
SECOND ST
000000 FT (SR0209 SEG 0160/2628)
INTER-BK MAIN ST
(TWP)
5 0020/0000 LENGTH(AH 2735 BK 0558)
000000 FT
7010/0000 LENGTH(AH 0558 BK 0000)

EXTRACT DATE: 12/28/2024 ROADWAY MANAGEMENT SYSTEM PAGE NUMBER: 335
 PRINT DATE: 12/30/2024 SLD COUNTY/SR - ANNUAL PRINT COUNTY: SCHUYLKILL
 DIR: B TOTAL LEN: .509 MI. DIST: 05-6 SR: 4010
 LEFT MUN: PORTER T RIGHT MUN: PORTER T

GRAND AV 002686 FT
 (SR0209 SEG 0020/0000) 0010/2686

000000 FT



002686 FT GRAND AV
 0010/2686 (SR0209 SEG 0020/0000)
 0010/1832 FOR SR 0209 AND 4010
 (CONN)

000000 FT 2 0 53108 0 00 0000+00
 NC PORTER RD
 INTER-BK MARKET ST
 (SR1002 SEG 0180/3592)
 MFC BEGIN = D
 BK-DAUPHIN (22)
 0010/0000 LENGTH(AH 2686 BK 0000)

EXTRACT DATE: 12/28/2024 ROADWAY MANAGEMENT SYSTEM PAGE NUMBER: 334
PRINT DATE: 12/30/2024 SLD COUNTY/SR - ANNUAL PRINT COUNTY: SCHUYLKILL

DIR: B TOTAL LEN: 3.293 MI. DIST: 05-6 SR: 4009
LEFT MUN: HEGINS T RIGHT MUN: HEGINS T

PINE DR
(T593)

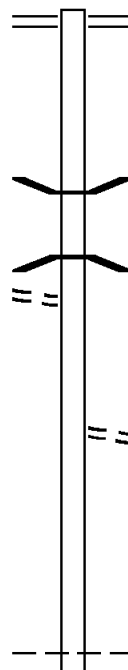
017386 FT

016298 FT

0060/2178

012727 FT

011424 FT



017386 FT MAIN ST
0070/1088 (SR0025 SEG 0250/0000)

016298 FT 2 0 53030 0 01 0170+58
S 0070/0000 LENGTH(AH 1088 BK 3571)

0060/2634 BMS EN 53/4009/0060/2603
0 0 00000 0 00 0000+00
PINE CREEK
0060/2603 BMS BG 53/4009/0060/2603

0060/0730 DELL RD
(T593)

012727 FT 2 0 53030 0 01 0134+38
S 0060/0000 LENGTH(AH 3571 BK 1303)

011424 FT 2 0 53030 0 01 0098+57
S 0050/0000 LENGTH(AH 1303 BK 3778)
HEGINS
0040/3215 FRAILEY T

EXTRACT DATE: 12/28/2024 ROADWAY MANAGEMENT SYSTEM PAGE NUMBER: 333
PRINT DATE: 12/30/2024 SLD COUNTY/SR - ANNUAL PRINT COUNTY: SCHUYLKILL

DIR: B TOTAL LEN: 3.293 MI. DIST: 05-6 SR: 4009
LEFT MUN: HEGINS T RIGHT MUN: HEGINS T

007646 FT

007646 FT 2 0 53030 0 01 0093+00
S 0040/0000 LENGTH(AH 3778 BK 2624)

0030/1781 OP ID LR 1005 NB
53/0081/1094/1518
0030/1606 OP ID LR 1005 SB
53/0081/1095/1458

2 0 53030 0 00 0052+33 005022 FT
UNKNOWN RD
(PRDR) 0030/0000

005022 FT
S 0030/0000 LENGTH(AH 2624 BK 2559)

002463 FT

002463 FT 2 0 53030 0 00 0025+42
S 0020/0000 LENGTH(AH 2559 BK 2463)

TOWNSHIP 0589 RT
(T589)

0010/0658

COLT ST
(T434)

0010/0058
000000 FT

000000 FT 2 0 53030 0 00 0000+00
NC FOUNTAIN RD
CENTER ST
(SRO125 SEG 0180/0380)

INTER-BK COLT ST
(T434)
MFC BEGIN = E
S 0010/0000 LENGTH(AH 2463 BK 0000)

EXTRACT DATE: 12/28/2024 ROADWAY MANAGEMENT SYSTEM PAGE NUMBER: 332
PRINT DATE: 12/30/2024 SLD COUNTY/SR - ANNUAL PRINT COUNTY: SCHUYLKILL

DIR: B TOTAL LEN: 3.780 MI. DIST: 05-6 SR: 4008
LEFT MUN: CASS T RIGHT MUN: CASS T

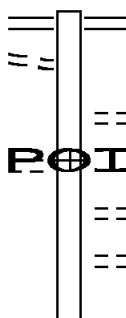
CONDORS LN
(T848)

COAL LN
(TWP)

019958 FT

0070/3019

0070/2564



019958 FT SUNBURY RD
0070/3597 (SR0901 SEG 0222/1342)

0070/2601 BLUE LN
(TWP)

0070/2564 (APRA) ANGELO & REBER I
WILLOW LN

0070/2423 (TB49)
0070/2276 UNKNOWN RD
(TB50)

EXTRACT DATE: 12/28/2024 ROADWAY MANAGEMENT SYSTEM PAGE NUMBER: 331
PRINT DATE: 12/30/2024 SLD COUNTY/SR - ANNUAL PRINT COUNTY: SCHUYLKILL

DIR: B TOTAL LEN: 3.780 MI. DIST: 05-6 SR: 4008
LEFT MUN: CASS T RIGHT MUN: CASS T

		==	0070/0847	FOX LN (TWP)
		==	0070/0237	ROBIN LN (TWP)
016361 FT			016361 FT	2 0 53071 0 00 0026+04 VILLAGE: PRIMROSE
		==	0070/0000	DEER LN (T568) LENGTH(AH 3597 BK 2578)
		==	0060/2298	N BIRCH LN (T351)
			0060/2032	BMSSEN 53/4008/0060/2017 0 0 00000 0 00 0000+00
			0060/2017	T.W.B.SCHUYL BMSBG 53/4008/0060/2017
WHITE LN (T854)	0060/1403	==		
LINE AV (T853)	0060/0742	==		
WOODSIDE RD (T608)	0060/0402	==		
	013783 FT		0060/0020	BMSSEN 53/4008/0060/0000 2 0 53071 0 00 0000+00
			013783 FT	WEST CREEK
			0060/0000	BMSBG 53/4008/0060/0000 LENGTH(AH 2578 BK 1960)
GREENFIELD LN (T855)	0050/1502	==		
SPARROW LN (T856)	0050/1380	==		
GREY LN (TWP)	0050/0682	==		
	011823 FT		011823 FT	2 0 53072 0 00 0118+11 VILLAGE: FORESTVILLE
			0050/0000	SETTER LN (T857) LENGTH(AH 1960 BK 3601)

EXTRACT DATE: 12/28/2024 ROADWAY MANAGEMENT SYSTEM PAGE NUMBER: 330
PRINT DATE: 12/30/2024 SLD COUNTY/SR - ANNUAL PRINT COUNTY: SCHUYLKILL

DIR: B TOTAL LEN: 3.780 MI. DIST: 05-6 SR: 4008
LEFT MUN: CASS T RIGHT MUN: CASS T

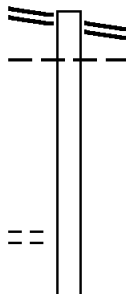
008222 FT	008222 FT	2 0 53072 0 00 0082+66
	==	TUNNEL RD
		(T557)
	5	0040/0000 LENGTH(AH 3601 BK 2777)
	--	
		0030/1662 CASS REILLY T
2 0 53072 0 00 0055+00 005445 FT		005445 FT
SCHOOL ROW RD	==	5
(T585)		0030/0000 LENGTH(AH 2777 BK 2544)
	==	SCHOOL ROW RD
		0020/2252 (T586)
002901 FT		002901 FT
	==	2 0 53072 0 00 0028+00
		NEW HILL RD
		(T574)
	5	0020/0000 NC FOREST LN LENGTH(AH 2544 BK 2901)
	==	STONE ROW RD
		0010/1745 (T575)
	==	NC FRAME ROW ST
		SPORT HILL RD
SPORT HILL RD	==	0010/0847 (T813)
(T813)		
0010/0838		
000000 FT		000000 FT
		2 0 53072 0 00 0000+00
		VILLAGE: BRANCHDALE
		NC SP
		STATE RD
STATE RD		(SR0209 SEG 0350/0571)
(SR0209 SEG 0350/0571)		MFC BEGIN = D
	5	0010/0000 LENGTH(AH 2901 BK 0000)

EXTRACT DATE: 12/28/2024 ROADWAY MANAGEMENT SYSTEM PAGE NUMBER: 329
PRINT DATE: 12/30/2024 SLD COUNTY/SR - ANNUAL PRINT COUNTY: SCHUYLKILL

DIR: B TOTAL LEN: 7.105 MI. DIST: 05-6 SR: 4007
LEFT MUN: ASHLAND BOROUGH B RIGHT MUN: ASHLAND BOROUGH B

BROAD ST 037508 FT
(SR0061 SEG 0640/0000) 0160/1883

GERMANVILLE RD 035625 FT
(T417) 0160/0000



037515 FT BROAD ST
0160/1883 (SR0061 SEG 0640/0000)
0160/1629 ASHLAND BOROUGH
BUTLER TOWNSHIP T

035632 FT 2 0 53086 0 00 0108+96
NC NATER ST
5 0160/0000 LENGTH(AH 1883 BK 3043)

EXTRACT DATE: 12/28/2024 ROADWAY MANAGEMENT SYSTEM PAGE NUMBER: 328
PRINT DATE: 12/30/2024 SLD COUNTY/SR - ANNUAL PRINT COUNTY: SCHUYLKILL

DIR: B TOTAL LEN: 7.105 MI. DIST: 05-6 SR: 4007
LEFT MUN: BUTLER TOWNSHIP T RIGHT MUN: BUTLER TOWNSHIP T

2 0 53086 0 00 0078+00 032582 FT
DUTCHTOWN RD
(SR4026 SEG 0060/3246) 0150/0000

029296 FT

2 0 53086 0 00 0013+57 026309 FT
SPRING HILL ST
(BORO) 0130/0000

0150/0865 LC FOR COUNTRY CLUB RD
(CONN)
0150/0664 COUNTRY CLUB RD
(T940)
032589 FT
5 0150/0000 LENGTH(AH 3043 BK 3286)

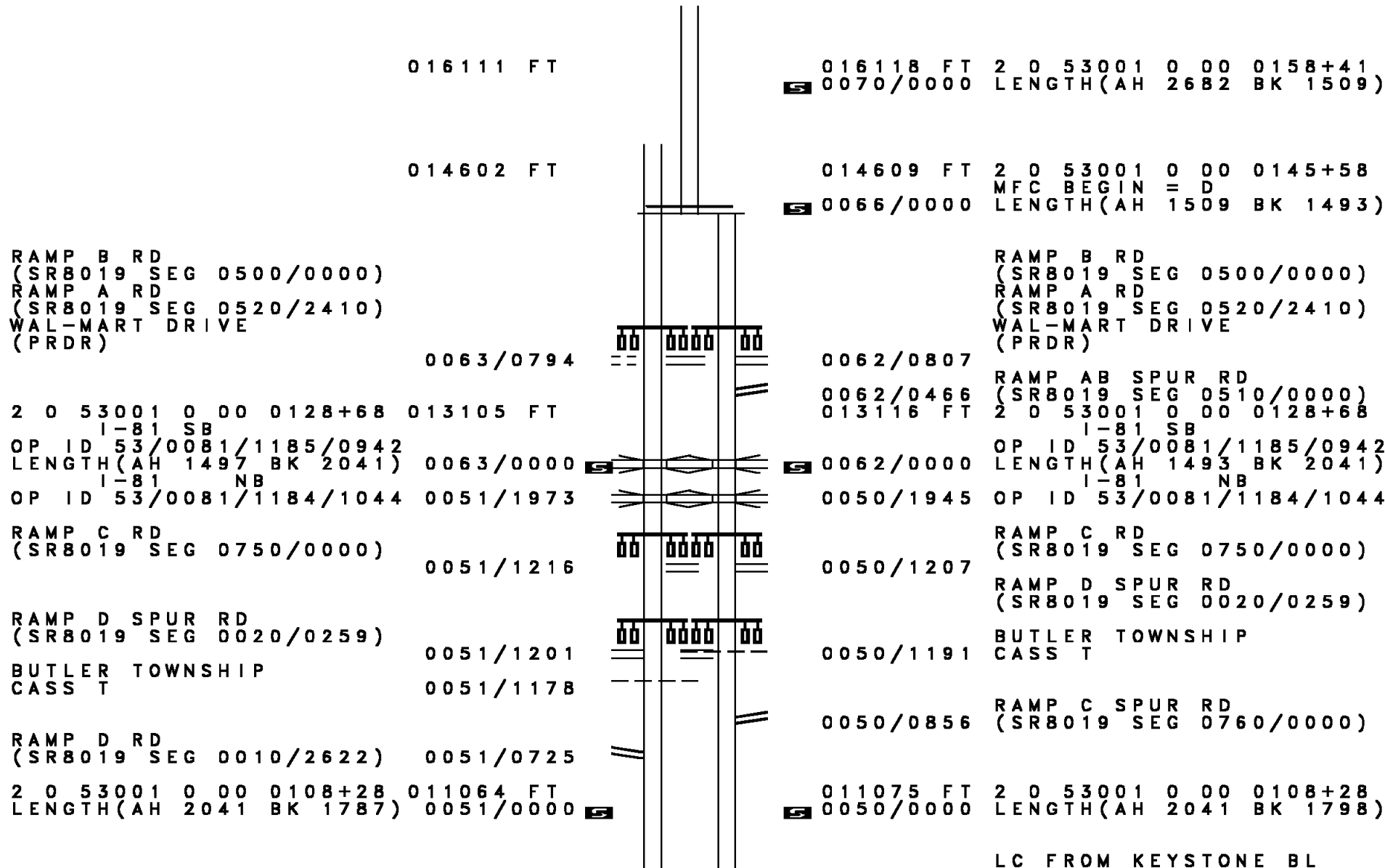
029303 FT 2 0 53086 0 00 0044+75
NC GORDON RD
5 0140/0000 LENGTH(AH 3286 BK 2987)

0130/0850 BUTLER TOWNSHIP
GORDON B
0130/0703 BMSSEN 53/4007/0130/0674
2 0 53086 0 00 0021+63
LITTLE MAHANOEY CREEK
0130/0674 BMSBG 53/4007/0130/0674
HOBART ST
0130/0647 (BORO)
CHURCH ST
0130/0429 (BORO)
026316 FT
5 0130/0000 LENGTH(AH 2987 BK 1244)
(APRA) UNIVERSAL FOREST
ROYER ST
0120/0941 (BORO)
OAK ST
0120/0705 (BORO)
OTTO ST
0120/0428 (BORO)

DIR: B	TOTAL LEN: 7.105 MI.	DIST: 05-6	SR: 4007
LEFT MUN: GORDON B		RIGHT MUN: GORDON B	
025065 FT		025072 FT	2 0 53086 0 00 0002+48
		ELM ST	
		(BORO)	
024796 FT	== ==	5 0120/0000	LENGTH(AH 1244 BK 0269)
		024803 FT	2 0 53086 0 00 0000+00
		BIDDLE ST	
		(SR4006 SEG 0010/0000)	
		NC MCKNIGHT ST	
		MCKNIGHT ST	
		(BORO)	
		5 0110/0000	LENGTH(AH 0269 BK 0742)
BIRCH ST			
(BORO)			
PLANE ST			
(BORO)			
BIDDLE ST			
SR4004 SEG 0010/2430)			
0100/0494	==		
0100/0335	==		
0100/0261	==		
024054 FT		024061 FT	2 0 53001 0 00 0230+53
		NC BIDDLE ST	
		CHARLES ST	
		(BORO)	
		GORDON	
		BUTLER TOWNSHIP T	
		5 0100/0000	LENGTH(AH 0742 BK 2632)
		RATTLING RUN	
		STRUCTURE LENGTH 24 FT	
		0090/1270	BMSID 53/4007/0090/1270
021422 FT		021429 FT	2 0 53001 0 00 0209+84
		5 0090/0000	LENGTH(AH 2632 BK 2629)
		RATTLING RUN	
		STRUCTURE LENGTH 20 FT	
		0080/2212	BMSID 53/4007/0080/2212
018793 FT		018800 FT	2 0 53001 0 00 0184+84
		5 0080/0000	LENGTH(AH 2629 BK 2682)

EXTRACT DATE: 12/28/2024 ROADWAY MANAGEMENT SYSTEM PAGE NUMBER: 326
PRINT DATE: 12/30/2024 SLD COUNTY/SR - ANNUAL PRINT COUNTY: SCHUYLKILL

DIR: B TOTAL LEN: 7.105 MI. DIST: 05-6 SR: 4007
LEFT MUN: BUTLER TOWNSHIP T RIGHT MUN: BUTLER TOWNSHIP T



EXTRACT DATE: 12/28/2024 ROADWAY MANAGEMENT SYSTEM PAGE NUMBER: 325
PRINT DATE: 12/30/2024 SLD COUNTY/SR - ANNUAL PRINT COUNTY: SCHUYLKILL

DIR: B TOTAL LEN: 7.105 MI. DIST: 05-6 SR: 4007
LEFT MUN: CASS T RIGHT MUN: CASS T

LC TO KEYSTONE BL
(CONN)
KEYSTONE BL
(PRDR)

0045/0848

0045/0696

LC FROM KEYSTONE BL
(CONN)

0045/0538

2 0 53001 0 00 0086+70 009277 FT
MFC BEGIN = D
LENGTH(AH 1787 BK 1687) 0045/0000

0044/0850 (CONN)

KEYSTONE BL
(PRDR)

0044/0693

0044/0526 LC TO KEYSTONE BL
(CONN)

009277 FT 2 0 53001 0 00 0086+70
MFC BEGIN = D
LENGTH(AH 1798 BK 1687)

007590 FT

007590 FT 2 0 53001 0 00 0072+98
0040/0000 LENGTH(AH 1687 BK 2546)

005044 FT

005044 FT 2 0 53001 0 00 0047+89
0030/0000 LENGTH(AH 2546 BK 2308)

002736 FT

002736 FT 0 0 00000 0 00 0000+00
0020/0000 LENGTH(AH 2308 BK 2736)

000000 FT

000000 FT 2 0 53001 0 00 0000+00
NC HIGH RIDGE PARK RD
HECKSCHERVILLE RD
(SR4002 SEG 0080/2325)
MFC BEGIN = D
0010/0000 LENGTH(AH 2736 BK 0000)

DIR: B TOTAL LEN: .763 MI. DIST: 05-6 SR: 4006
LEFT MUN: GORDON B RIGHT MUN: GORDON B

EXTRACT DATE: 12/28/2024 ROADWAY MANAGEMENT SYSTEM PAGE NUMBER: 323
PRINT DATE: 12/30/2024 SLD COUNTY/SR - ANNUAL PRINT COUNTY: SCHUYLKILL
DIR: B TOTAL LEN: 1.520 MI. DIST: 05-6 SR: 4005
LEFT MUN: MINERSVILLE BOROUGH B RIGHT MUN: MINERSVILLE BOROUGH B

008028 FT

008028 FT
INTER-AHD THIRD ST

EXTRACT DATE: 12/28/2024 ROADWAY MANAGEMENT SYSTEM PAGE NUMBER: 322
PRINT DATE: 12/30/2024 SLD COUNTY/SR - ANNUAL PRINT COUNTY: SCHUYLKILL

DIR: B TOTAL LEN: 1.520 MI. DIST: 05-6 SR: 4005
LEFT MUN: MINERSVILLE BOROUGH B RIGHT MUN: MINERSVILLE BOROUGH B

CHURCH ST
(BORO)

0030/1743

COAL ST
(BORO)

0030/1518

CEMETARY ENTRANCE
(PRDR)

005710 FT

0030/0000

LLEWELLYN RD
(T553)

0020/1318

003411 FT

000000 FT

(BORO)
SUNBURY ST
(SR0901 SEG 0262/0000)
0030/2318
SOUTH ST
(BORO)
0030/2063
LINE ST
(BORO)
0030/1560
THIRD ST
(BORO)
0030/1403
MINERSVILLE BOROUGH
0030/0361 BRANCH TOWNSHIP T
005710 FT 1 0 00199 0 03 1024+34
NC THIRD ST
5 0030/0000 LENGTH(AH 2318 BK 2299)
THIRD ST
0020/1318 (T554)
PINEHILL ST
0020/1101 (T700)
HICKORY ST
0020/0529 (T702)
003411 FT 1 0 00199 0 03 1001+07
5 0020/0000 LENGTH(AH 2299 BK 3411)
WEST LAWN RD
0010/2739 (T602)
000000 FT 1 0 00199 0 03 0966+89
BUNTING ST
(SR0209 SEG 0410/0000)
NC MI MINERSVILLE HW
INTER-BK BUNTING ST
(SR0209 SEG 0410/0000)
MFC BEGIN = D
5 0010/0000 LENGTH(AH 3411 BK 0000)

EXTRACT DATE: 12/28/2024 ROADWAY MANAGEMENT SYSTEM PAGE NUMBER: 321
 PRINT DATE: 12/30/2024 SLD COUNTY/SR - ANNUAL PRINT COUNTY: SCHUYLKILL
 DIR: B TOTAL LEN: .460 MI. DIST: 05-6 SR: 4004
 LEFT MUN: GORDON B RIGHT MUN: GORDON B

WEST PLANE ST
 (BORO)

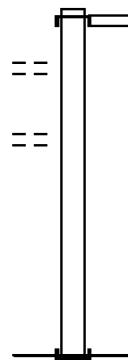
KENNEDY ST
 (BORO)

002430 FT

0010/2350

0010/1492

000000 FT



002430 FT
 INTER-AHD

BIDDLE ST
 (SR4007 SEG 0100/0261)
 GORDON MTN RD
 (SR4007 SEG 0100/0261)

0010/2430

000000 FT 2 0 53060 0 00 0133+12
 NC BIDDLE ST
 INTER-BK AIRPORT RD
 (T965)
 MFC BEGIN = D
 0010/0000 LENGTH(AH 2430 BK 0000)

EXTRACT DATE: 12/28/2024 ROADWAY MANAGEMENT SYSTEM PAGE NUMBER: 320
PRINT DATE: 12/30/2024 SLD COUNTY/SR - ANNUAL PRINT COUNTY: SCHUYLKILL

DIR: B TOTAL LEN: 1.990 MI. DIST: 05-6 SR: 4003
LEFT MUN: NEW CASTLE T RIGHT MUN: NEW CASTLE T

SR 0061 SH 010509 FT
(SR0061 SEG 0451/0000)
(SR0061 SEG 0450/0000) 0050/2021

008488 FT

ENTRANCE TO MINING COMP
(PRDR) 0040/2261

005525 FT

002409 FT

SR 9104 SH
(SR9104 SEG 0250/0276) 0020/0461
2 0 53032 0 01 0134+74 000000 FT
PEACH MOUNTAIN RD
(SR1006 SEG 0036/0000) 0020/0000
000000 FT
000000 FT

010509 FT SR 0061 SH
(SR0061 SEG 0451/0000)
(SR0061 SEG 0450/0000) 0050/2021

008488 FT 2 0 53032 0 02 0220+44
5 0050/0000 LENGTH(AH 2021 BK 2963)

005525 FT 2 0 53032 0 02 0190+81
5 0040/0000 LENGTH(AH 2963 BK 3116)

002409 FT 2 0 53032 0 02 0159+65
5 0030/0000 LENGTH(AH 3116 BK 2409)

000000 FT RKWATER RD
INTER-BK PEACH MOUNTAIN RD
(SR1006 SEG 0036/0000)
5 0020/0000 LENGTH(AH 2409 BK 0100)
000000 FT
7008/0000 LENGTH(AH 0100 BK 0100)
000000 FT
7006/0000 LENGTH(AH 0100 BK 0000)

EXTRACT DATE: 12/28/2024 ROADWAY MANAGEMENT SYSTEM PAGE NUMBER: 319
PRINT DATE: 12/30/2024 SLD COUNTY/SR - ANNUAL PRINT COUNTY: SCHUYLKILL

DIR: B TOTAL LEN: 7.036 MI. DIST: 05-6 SR: 4002
LEFT MUN: MINERSVILLE BOROUGH B RIGHT MUN: MINERSVILLE BOROUGH B

	037152 FT		037152 FT	INTER-AHD	FRONT ST (BORO) SUNBURY ST (SR0901 SEG 0262/0911)
		==	0150/1796		LEWIS ST (BORO)
		==	0150/1547		NORTH ST (BORO)
		==	0150/1344		CARBON ST (BORO)
COTTAGE ST (BORO)	0150/0798	==	0150/1151		PARSONAGE ST (BORO)
		==	0150/0524		QUALITY ST (BORO)
	035356 FT	==	0150/0263		2 0 53095 0 00 0017+90
			035356 FT	NC FRONT ST (BORO)	
		==	0150/0000	LENGTH (AH 1796 BK 3463)	
		==	0140/3140	MINERSVILLE BOROUGH CASS T	
		==	0140/1800	PINE LN (TWP)	
OAK LN (T833)	0140/1397	==	0140/0156	LC FOR SCHAEFFERS HILL (CONN)	
	031893 FT	==	031893 FT	2 0 53095 0 00 0052+78	
		==	0140/0000	SCHAEFFERS HILL RD (T563)	
OAK LN (T833)	0140/0000	==	0140/0000	LENGTH (AH 3463 BK 2809)	
CASS RD (TWP)	0130/1662	==			

EXTRACT DATE: 12/28/2024 ROADWAY MANAGEMENT SYSTEM PAGE NUMBER: 318
PRINT DATE: 12/30/2024 SLD COUNTY/SR - ANNUAL PRINT COUNTY: SCHUYLKILL

DIR: B TOTAL LEN: 7.036 MI. DIST: 05-6 SR: 4002
LEFT MUN: CASS T RIGHT MUN: CASS T

TO 1006/0010 SH
(CONN) 0130/0113
2 0 53095 0 00 0079+90 029084 FT
SR 1006 SH
(SR1006 SEG 0010/0000) 0130/0000

027056 FT

2 0 53095 0 01 0119+38 025225 FT
GREENBURY RD
(T880) 0110/0000
LC TO GREENBURY RD
(CONN) 0100/2660
GREENBURY RD
(T881) 0100/2023

HAZE RD
(T832) 0100/1080
HAZE RD
(T832) 0100/0881

022298 FT

029084 FT

0130/0000 LENGTH(AH 2809 BK 2028)

0120/0062 BMSEN 53/4002/0120/0000
027056 FT 2 0 53095 0 01 0100+75
W. BR. SCHUYLKILL RIVER
BMSBG 53/4002/0120/0000
CASS

0120/0000 NEW CASTLE T
LENGTH(AH 2028 BK 1831)

025225 FT

0110/0000 LENGTH(AH 1831 BK 2927)

0100/1990 NEW CASTLE
CASS T

0100/0854 BMSEN 53/4002/0100/0841
2 0 53095 0 02 0146+06
WHEELER RUN

0100/0841 BMSBG 53/4002/0100/0841

022298 FT 2 0 53095 0 02 0154+47
0100/0000 LENGTH(AH 2927 BK 3034)

```
013557 FT 2 0 53105 0 00 0138+56
0060/0000 LENGTH(AH 1877 BK 2526)
```


EXTRACT DATE: 12/28/2024 ROADWAY MANAGEMENT SYSTEM PAGE NUMBER: 316
PRINT DATE: 12/30/2024 SLD COUNTY/SR - ANNUAL PRINT COUNTY: SCHUYLKILL

DIR: B TOTAL LEN: 7.036 MI. DIST: 05-6 SR: 4002
LEFT MUN: CASS T RIGHT MUN: CASS T

011031 FT

~~POT~~

011031 FT 2 0 53105 0 00 0113+30
S 0050/0000 LENGTH(AH 2526 BK 2537)
(APRA) READING ANTHRACI
MINING ENTRANCE/EXIT
0040/2221 (PRDR)

008494 FT

008494 FT 2 0 53105 0 00 0085+25
CASS
FOSTER T
S 0040/0000 LENGTH(AH 2537 BK 3501)

004993 FT

004993 FT 2 0 53105 0 00 0050+07
S 0030/0000 LENGTH(AH 3501 BK 2394)

002599 FT

002599 FT 2 0 53105 0 00 0026+13
S 0020/0000 LENGTH(AH 2394 BK 2599)

000000 FT

SR 0901 SH
(SR0901 SEG 0152/1761) 0010/0000

000000 FT 2 0 53105 0 00 0000+00
SR 0901 SH
(SR0901 SEG 0152/1761)
NC VA LLEY RD
MFC BEGIN = D
S 0010/0000 LENGTH(AH 2599 BK 0000)

EXTRACT DATE: 12/28/2024 ROADWAY MANAGEMENT SYSTEM PAGE NUMBER: 315
PRINT DATE: 12/30/2024 SLD COUNTY/SR - ANNUAL PRINT COUNTY: SCHUYLKILL
DIR: B TOTAL LEN: .000 MI. DIST: 05-6 SR: 4001
LEFT MUN: PINE GROVE T RIGHT MUN: PINE GROVE T

000000 FT
000000 FT

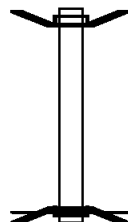


000000 FT
7010/0000 LENGTH(AH 1527 BK 0100)
000000 FT
7008/0000 LENGTH(AH 0100 BK 0000)

EXTRACT DATE: 12/28/2024 ROADWAY MANAGEMENT SYSTEM PAGE NUMBER: 314
 PRINT DATE: 12/30/2024 SLD COUNTY/SR - ANNUAL PRINT COUNTY: SCHUYLKILL
 DIR: B TOTAL LEN: .051 MI. DIST: 05-6 SR: 3017
 LEFT MUN: PINE GROVE T RIGHT MUN: PINE GROVE T

000270 FT

000000 FT



000270 FT BMS EN 53/3017/0010/0000
 INTER-AHD SWOOPES VALLEY RD
 0010/0270 (T649)
 000000 FT 0 0 00000 0 00 0000+00
 NC SW O P E S V A L L E Y R D
 INTER-BK SWOOPES VALLEY RD
 (T649)
 I-81 NB
 BMSBG 53/3017/0010/0000
 MFC BEGIN = E
 0010/0000 LENGTH(AH 0270 BK 0000)

EXTRACT DATE: 12/28/2024 ROADWAY MANAGEMENT SYSTEM PAGE NUMBER: 313
PRINT DATE: 12/30/2024 SLD COUNTY/SR - ANNUAL PRINT COUNTY: SCHUYLKILL

DIR: B TOTAL LEN: 1.379 MI. DIST: 05-6 SR: 3015
LEFT MUN: PORTER T RIGHT MUN: PORTER T

007282 FT

007282 FT
INTER-AHD GOLD MINE RD
(T416)
CLARKS VALLEY RD
0020/3640 (SR0325 SEG 0020/0000)

0020/2283 BMS EN 53/3015/0020/2220
2 0 22045 6 00 0058+21
WICONISCO CREEK
0020/2220 BMSBG 53/3015/0020/2220

003642 FT

003642 FT 2 0 22045 6 00 0036+01
PORTER
TREMONT T
5 0020/0000 LENGTH(AH 3640 BK 3642)

000000 FT

000000 FT 2 0 22045 6 00 0000+00
NC GO LD MINE RD
INTER-BK GOLD MINE RD
(SR1001 SEG 0010/2639)
MFC BEGIN = D
BK-DAUPHIN (22)
5 0010/0000 LENGTH(AH 3642 BK 0000)

EXTRACT DATE: 12/28/2024 ROADWAY MANAGEMENT SYSTEM PAGE NUMBER: 312
PRINT DATE: 12/30/2024 SLD COUNTY/SR - ANNUAL PRINT COUNTY: SCHUYLKILL

DIR: B TOTAL LEN: .577 MI. DIST: 05-6 SR: 3013
LEFT MUN: TREMONT T RIGHT MUN: TREMONT T

003049 FT

003049 FT
INTER-AHD
0020/1261 MOLLEYSTOWN RD
(T634)
RAMP A RD
(SR8003 SEG 0250/0000)
RAMP B RD
(SR8003 SEG 0260/0757)

001788 FT

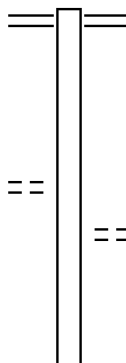
0020/0206 OP ID I-81 SB
001788 FT 2 0 53029 0 00 0017+83
I-81 NB
OP ID 53/0081/1040/2437
5 0020/0000 LENGTH(AH 1261 BK 1788)
0010/1522 BMSBN 53/3013/0010/1508
2 0 53029 0 00 0014+99
RAUSCH CK.
0010/1508 BMSBG 53/3013/0010/1508
(APRA) PENNDOT STOCKPIL
RAUSCH CREEK RD
0010/1234 (T412)
RAMP C RD
(SR8003 SEG 0020/0000)
RAMP D RD
(SR8003 SEG 0010/1136)
0010/0733 BMSBN 53/3013/0010/0076
0010/0153 2 0 53029 0 00 0000+68
SWATARA CREEK
0010/0076 BMSBG 53/3013/0010/0076
000000 FT 2 0 53029 0 00 0000+00
NC MO LLEYSTOWN RD
TREMONT RD
(SRO125 SEG 0070/0000)
MFC BEGIN = D
5 0010/0000 LENGTH(AH 1788 BK 0000)

000000 FT

EXTRACT DATE: 12/28/2024 ROADWAY MANAGEMENT SYSTEM PAGE NUMBER: 311
PRINT DATE: 12/30/2024 SLD COUNTY/SR - ANNUAL PRINT COUNTY: SCHUYLKILL

DIR: B TOTAL LEN: 2.603 MI. DIST: 05-6 SR: 3011
LEFT MUN: WASHINGTON T RIGHT MUN: WASHINGTON T

013743 FT



013743 FT DETURKSVILLE RD
0060/1689 (SR0443 SEG 0230/0000)

2 0 53101 0 00 0120+26 012054 FT
FRANTZ RD
(TB11) 0060/0000

012054 FT
S 0060/0000 LENGTH(AH 1689 BK 3126)
FRANTZ RD
0050/3041 (TB11)

EXTRACT DATE: 12/28/2024 ROADWAY MANAGEMENT SYSTEM PAGE NUMBER: 310
PRINT DATE: 12/30/2024 SLD COUNTY/SR - ANNUAL PRINT COUNTY: SCHUYLKILL

DIR: B TOTAL LEN: 2.603 MI. DIST: 05-6 SR: 3011
LEFT MUN: WASHINGTON T RIGHT MUN: WASHINGTON T

2 0 53101 0 00 0089+36 008928 FT
BIRDS HILL RD
(T647) 0050/0000

006996 FT

005312 FT

2 0 53101 0 00 0031+46 003137 FT
MARTINS RD
(T655) 0020/0000

000000 FT

008928 FT

5 0050/0000 LENGTH(AH 3126 BK 1932)

0040/1181 FLAT HILL RD
(T647)

5 006996 FT 2 0 53101 0 00 0070+15
0040/0000 LENGTH(AH 1932 BK 1684)

0030/0037 BMSEN 53/3011/0030/0020
0 0 00000 0 00 0000+00

0030/0020 TR. SWATARA C
005312 FT BMSBG 53/3011/0030/0020
2 0 53101 0 00 0051+85

5 0030/0000 FOX RD
(T655) LENGTH(AH 1684 BK 2175)

003137 FT

5 0020/0000 LENGTH(AH 2175 BK 3137)

000000 FT 2 0 53101 0 00 0000+00
NC HEITZEL'S CHURCH RD

5 0010/0000 ROCK RD
(SR0895 SEG 0080/0000)
MFC BEGIN = E LENGTH(AH 3137 BK 0000)

EXTRACT DATE: 12/28/2024 ROADWAY MANAGEMENT SYSTEM PAGE NUMBER: 309
PRINT DATE: 12/30/2024 SLD COUNTY/SR - ANNUAL PRINT COUNTY: SCHUYLKILL

DIR: B TOTAL LEN: 3.792 MI. DIST: 05-6 SR: 3009
LEFT MUN: WASHINGTON T RIGHT MUN: WASHINGTON T

020023 FT

020023 FT SWEET ARROW LAKE RD
0080/3613 (SR3002 SEG 0120/0533)
0080/3310 BMSBN 53/3009/0080/3264
0 0 00000 0 00 0000+00
S.BR. SWATARA
0080/3264 BMSBG 53/3009/0080/3264

016410 FT

0080/0021 BMSBN 53/3009/0080/0000
016410 FT 2 0 53005 0 00 0159+56
TRIB. SWATARA
BMSBG 53/3009/0080/0000
S 0080/0000 LENGTH(AH 3613 BK 2552)
NC MEADOW VIEW RD
DETURKSVILLE RD
0070/2129 (SR0443 SEG 0260/0763)

013858 FT

013858 FT 2 0 53005 0 00 0133+84
S 0070/0000 LENGTH(AH 2552 BK 2210)

2 0 53005 0 00 0111+74 011648 FT
FLAT HILL RD
(T555) 0060/0000

011648 FT FEREBEES RD
(T555)
S 0060/0000 LENGTH(AH 2210 BK 2159)

EXTRACT DATE: 12/28/2024 ROADWAY MANAGEMENT SYSTEM PAGE NUMBER: 308
PRINT DATE: 12/30/2024 SLD COUNTY/SR - ANNUAL PRINT COUNTY: SCHUYLKILL

DIR: B TOTAL LEN: 3.792 MI. DIST: 05-6 SR: 3009
LEFT MUN: WASHINGTON T RIGHT MUN: WASHINGTON T

2 0 53005 0 00 0089+10 009489 FT
SUNRISE RD
(T541) 0050/0000

009489 FT

5 0050/0000 LENGTH(AH 2159 BK 3314)

006175 FT

006175 FT 2 0 53005 0 00 0056+46
FARM VIEW RD
(T653)

5 0040/0000 LENGTH(AH 3314 BK 3158)

003017 FT

WILD CHERRY RD
(T657)

0020/2423

5 0030/0000 LENGTH(AH 3158 BK 3017)
WILD CHERRY RD
(T657)

0020/2423
0020/2136 BMS EN 53/3009/0020/2093
0 0 00000 0 00 0000+00
LIT. SWATARA

0020/2093 BMS BG 53/3009/0020/2093

2 0 53005 0 00 0000+00 000000 FT
ROCK RD
(SR0895 SEG 0130/0976) 0020/0000

NC DAD BURNHAMS RD

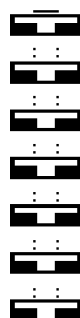
000000 FT (SR0895 SEG 0130/0976)
MFC BEGIN = D

5 0020/0000 LENGTH(AH 3017 BK 0000)

EXTRACT DATE: 12/28/2024 ROADWAY MANAGEMENT SYSTEM PAGE NUMBER: 307
PRINT DATE: 12/30/2024 SLD COUNTY/SR - ANNUAL PRINT COUNTY: SCHUYLKILL

DIR: B TOTAL LEN: .000 MI. DIST: 05-6 SR: 3007
LEFT MUN: NORTH MANHEIM T RIGHT MUN: NORTH MANHEIM T

000000 FT
000000 FT
000000 FT
000000 FT
000000 FT
000000 FT
000000 FT
000000 FT



000000 FT
7070/0000 LENGTH(AH 3006 BK 3327)
000000 FT
7060/0000 LENGTH(AH 3327 BK 1696)
000000 FT
7050/0000 LENGTH(AH 1696 BK 1879)
000000 FT
7040/0000 LENGTH(AH 1879 BK 2815)
000000 FT
7030/0000 LENGTH(AH 2815 BK 2302)
000000 FT
7020/0000 LENGTH(AH 2302 BK 2474)
000000 FT
7010/0000 LENGTH(AH 2474 BK 0000)

EXTRACT DATE: 12/28/2024 ROADWAY MANAGEMENT SYSTEM PAGE NUMBER: 306
PRINT DATE: 12/30/2024 SLD COUNTY/SR - ANNUAL PRINT COUNTY: SCHUYLKILL

DIR: B TOTAL LEN: .480 MI. DIST: 05-6 SR: 3005
LEFT MUN: NORTH MANHEIM T RIGHT MUN: NORTH MANHEIM T

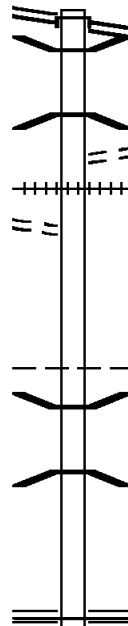
GORDON NAGLE TR
(SR0901 SEG 0372/1258) 0010/2533

GAME CLUB RD
(T983) 0010/1838

002533 FT

0010/1838

000000 FT



002533 FT
INTER-AHD

0010 / 2533
0010 / 2264

0010/2191

0010 / 2132

0010/1921

0010/0210

0010/0064

0010/0052

000000 FT

NC B

1998, 1999, 2000, 2001, 2002, 2003, 2004, 2005, 2006, 2007, 2008, 2009, 2010, 2011, 2012, 2013, 2014, 2015, 2016, 2017, 2018, 2019, 2020, 2021, 2022, 2023, 2024, 2025, 2026, 2027, 2028, 2029, 2030, 2031, 2032, 2033, 2034, 2035, 2036, 2037, 2038, 2039, 2040, 2041, 2042, 2043, 2044, 2045, 2046, 2047, 2048, 2049, 2050, 2051, 2052, 2053, 2054, 2055, 2056, 2057, 2058, 2059, 2060, 2061, 2062, 2063, 2064, 2065, 2066, 2067, 2068, 2069, 2070, 2071, 2072, 2073, 2074, 2075, 2076, 2077, 2078, 2079, 2080, 2081, 2082, 2083, 2084, 2085, 2086, 2087, 2088, 2089, 2090, 2091, 2092, 2093, 2094, 2095, 2096, 2097, 2098, 2099, 2100, 2101, 2102, 2103, 2104, 2105, 2106, 2107, 2108, 2109, 2110, 2111, 2112, 2113, 2114, 2115, 2116, 2117, 2118, 2119, 2120, 2121, 2122, 2123, 2124, 2125, 2126, 2127, 2128, 2129, 2130, 2131, 2132, 2133, 2134, 2135, 2136, 2137, 2138, 2139, 2140, 2141, 2142, 2143, 2144, 2145, 2146, 2147, 2148, 2149, 2150, 2151, 2152, 2153, 2154, 2155, 2156, 2157, 2158, 2159, 2160, 2161, 2162, 2163, 2164, 2165, 2166, 2167, 2168, 2169, 2170, 2171, 2172, 2173, 2174, 2175, 2176, 2177, 2178, 2179, 2180, 2181, 2182, 2183, 2184, 2185, 2186, 2187, 2188, 2189, 2190, 2191, 2192, 2193, 2194, 2195, 2196, 2197, 2198, 2199, 2200, 2201, 2202, 2203, 2204, 2205, 2206, 2207, 2208, 2209, 2210, 2211, 2212, 2213, 2214, 2215, 2216, 2217, 2218, 2219, 2220, 2221, 2222, 2223, 2224, 2225, 2226, 2227, 2228, 2229, 2230, 2231, 2232, 2233, 2234, 2235, 2236, 2237, 2238, 2239, 2240, 2241, 2242, 2243, 2244, 2245, 2246, 2247, 2248, 2249, 2250, 2251, 2252, 2253, 2254, 2255, 2256, 2257, 2258, 2259, 2260, 2261, 2262, 2263, 2264, 2265, 2266, 2267, 2268, 2269, 2270, 2271, 2272, 2273, 2274, 2275, 2276, 2277, 2278, 2279, 2280, 2281, 2282, 2283, 2284, 2285, 2286, 2287, 2288, 2289, 2290, 2291, 2292, 2293, 2294, 2295, 2296, 2297, 2298, 2299, 2300, 2301, 2302, 2303, 2304, 2305, 2306, 2307, 2308, 2309, 2310, 2311, 2312, 2313, 2314, 2315, 2316, 2317, 2318, 2319, 2320, 2321, 2322, 2323, 2324, 2325, 2326, 2327, 2328, 2329, 2330, 2331, 2332, 2333, 2334, 2335, 2336, 2337, 2338, 2339, 2340, 2341, 2342, 2343, 2344, 2345, 2346, 2347, 2348, 2349, 2350, 2351, 2352, 2353, 2354, 2355, 2356, 2357, 2358, 2359, 2360, 2361, 2362, 2363, 2364, 2365, 2366, 2367, 2368, 2369, 2370, 2371, 2372, 2373, 2374, 2375, 2376, 2377, 2378, 2379, 2380, 2381, 2382, 2383, 2384, 2385, 2386, 2387, 2388, 2389, 2390, 2391, 2392, 2393, 2394, 2395, 2396, 2397, 2398, 2399, 2400, 2401, 2402, 2403, 2404, 2405, 2406, 2407, 2408, 2409, 2410, 2411, 2412, 2413, 2414, 2415, 2416, 2417, 2418, 2419, 2420, 2421, 2422, 2423, 2424, 2425, 2426, 2427, 2428, 2429, 2430, 2431, 2432, 2433, 2434, 2435, 2436, 2437, 2438, 2439, 2440, 2441, 2442, 2443, 2444, 2445, 2446, 2447, 2448, 2449, 2450, 2451, 2452, 2453, 2454, 2455, 2456, 2457, 2458, 2459, 2460, 2461, 2462, 2463, 2464, 2465, 2466, 2467, 2468, 2469, 2470, 2471, 2472, 2473, 2474, 2475, 2476, 2477, 2478, 2479, 2480, 2481, 2482, 2483, 2484, 2485, 2486, 2487, 2488, 2489, 2490, 2491, 2492, 2493, 2494, 2495, 2496, 2497, 2498, 2499, 2500, 2501, 2502, 2503, 2504, 2505, 2506, 2507, 2508, 2509, 2510, 2511, 2512, 2513, 2514, 2515, 2516, 2517, 2518, 2519, 2520, 2521, 2522, 2523, 2524, 2525, 2526, 2527, 2528, 2529, 2530, 2531, 2532, 2533, 2534, 2535, 2536, 2537, 2538, 2539, 2540, 2541, 2542, 2543, 2544, 2545, 2546, 2547, 2548, 2549, 2550, 2551, 2552, 2553, 2554, 2555, 2556, 2557, 2558, 2559, 2560, 2561, 2562, 2563, 2564, 2565, 2566, 2567, 2568, 2569, 2570, 2571, 2572, 2573, 2574, 2575, 2576, 2577, 2578, 2579, 2580, 2581, 2582, 2583, 2584, 2585, 2586, 2587, 2588, 2589, 2590, 2591, 2592, 2593, 2594, 2595, 2596, 2597, 2598, 2599, 2600, 2601, 2602, 2603, 2604, 2605, 2606, 2607, 2608, 2609, 2610, 2611, 2612, 2613, 2614, 2615, 2616, 2617, 2618, 2619, 2620, 2621, 2622, 2623, 2624, 2625, 2626, 2627, 2628, 2629, 2630, 2631, 2632, 2633, 2634, 2635, 2636, 2637, 2638, 2639, 2640, 2641, 2642, 2643, 2644, 2645, 2646, 2647, 2648, 2649, 2650, 2651, 2652, 2653, 2654, 2655, 2656, 2657, 2658, 2659, 2660, 2661, 2662, 2663, 2664, 2665, 2666, 2667, 2668, 2669, 2670, 2671, 2672, 2673, 2674, 2675, 2676, 2677, 2678, 2679, 26

MENGLE ST

(T 7 0 8)

GORDON NAGLE TR
(SP0801 SEC 037

BMSEN 5.3 / 3005 / 0010 / 2191

2 0 5 3 0 7 9 1 0 0 0 0 2 1 + 9 3

W. BR SCHUYLKILL RIVER
RMS DO 53 / 3005 / 0010 / 0101

BMSBG 33/3003/0010/2191
RIVER ST

(T 7 0 8)

(AAR 591927E) #TRKS 01

NORTH MANHEIM

CRESSONA, B
BENTEN 53/5

BMS EN	53/3005/0010/0052
0 0	00000 0 00 00000+00

PANTHER RUN

BMSBG 53/3005/0010/0052

2 0 53079 1 00 0000+00
ECKVILLE RD

PANTHER VALLEY RD

(SR3004 SEG 0080/0000)

MFC BEGIN = E
- ENC 2 THU (AU 25 NZ BK 0000)

EXTRACT DATE: 12/28/2024 ROADWAY MANAGEMENT SYSTEM PAGE NUMBER: 305
PRINT DATE: 12/30/2024 SLD COUNTY/SR - ANNUAL PRINT COUNTY: SCHUYLKILL
DIR: B TOTAL LEN: 3.946 MI. DIST: 05-6 SR: 3004
LEFT MUN: CRESSONA B RIGHT MUN: CRESSONA B

020833 FT
020833 FT



020833 FT
7090/0000 LTH AH 003923 BK 000100
020833 FT

EXTRACT DATE: 12/28/2024 ROADWAY MANAGEMENT SYSTEM PAGE NUMBER: 304
PRINT DATE: 12/30/2024 SLD COUNTY/SR - ANNUAL PRINT COUNTY: SCHUYLKILL

DIR: B TOTAL LEN: 3.946 MI. DIST: 05-6 SR: 3004
LEFT MUN: CRESSONA B RIGHT MUN: CRESSONA B

SILLYMAN ST
(SR0183 SEG 0200/0370) 0080/2827

BECKVILLE RD 018006 FT
(SR3005 SEG 0010/0000) 0080/0000
CRESSONA
NORTH MANHEIM T 0070/2964

014957 FT

011479 FT

7084/0000 LTH AH 000100 BK 002827
INTER-AHD SILLYMAN ST
0080/2827 (SR0183 SEG 0200/0370)
LC FOR WALNUT ST
0080/2750 (CONN)
0080/2517 WALNUT ST
(BORO)
0080/1909 CHERRY ST
(BORO)

018006 FT 2 0 53079 0 00 0179+49
NC WILDER ST
5 0080/0000 LENGTH(AH 2827 BK 3049)
0070/2877 CRESSONA
NORTH MANHEIM T

014957 FT 2 0 53079 0 00 0150+03
5 0070/0000 LENGTH(AH 3049 BK 3478)

011479 FT 2 0 53079 0 00 0115+16
NORTH MANHEIM
WAYNE T
5 0060/0000 LENGTH(AH 3478 BK 1679)

EXTRACT DATE: 12/28/2024 ROADWAY MANAGEMENT SYSTEM PAGE NUMBER: 303
PRINT DATE: 12/30/2024 SLD COUNTY/SR - ANNUAL PRINT COUNTY: SCHUYLKILL

DIR: B TOTAL LEN: 3.946 MI. DIST: 05-6 SR: 3004
LEFT MUN: WAYNE T RIGHT MUN: WAYNE T

009800 FT

009800 FT 2 0 53079 0 00 0098+07
SCHEITHAUER RD
(T600)

== 0050/0000 LENGTH(AH 1679 BK 2313)

007487 FT

007487 FT 2 0 53079 0 00 0074+94
0040/0000 LENGTH(AH 2313 BK 2833)

2 0 53079 0 00 0046+65 004654 FT
KETNERS RD
(T643) 0030/0000

004654 FT

0030/0000 LENGTH(AH 2833 BK 2519)

002135 FT

002135 FT 2 0 53079 0 00 0023+20
NC PANTHER VALLEY RD

0020/0000 LENGTH(AH 2519 BK 2135)

PANTHER VALLEY RD
(T641) 0010/1959
LC FOR PANTHER VALLEY R
(CONN) 0010/1877

POI
==

0010/1959 (APRA) FIDLER BROS CONS

000000 FT

000000 FT 2 0 53079 0 00 0000+00
NC FRONT ST

PARADISE RD
(SR3002 SEG 0200/0000)

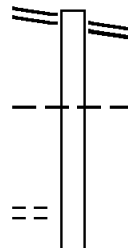
INTER-BK FRONT ST
(T588)

MFC BEGIN = E
0010/0000 LENGTH(AH 2135 BK 0000)

EXTRACT DATE: 12/28/2024 ROADWAY MANAGEMENT SYSTEM PAGE NUMBER: 302
PRINT DATE: 12/30/2024 SLD COUNTY/SR - ANNUAL PRINT COUNTY: SCHUYLKILL
DIR: B TOTAL LEN: 11.135 MI. DIST: 05-6 SR: 3002
LEFT MUN: NORTH MANHEIM T RIGHT MUN: NORTH MANHEIM T

SR 0183 SH 058791 FT
(SR0183 SEG 0180/0000) 0230/1774

2 0 53004 0 02 0571+27 057017 FT
SHEITHAUER RD
(T600) 0230/0000



058791 FT SR 0183 SH
0230/1774 (SR0183 SEG 0180/0000)

0230/0604 NORTH MANHEIM
057017 FT WAYNE T

5 0230/0000 LENGTH(AH 1774 BK 3152)

EXTRACT DATE: 12/28/2024 ROADWAY MANAGEMENT SYSTEM PAGE NUMBER: 301
PRINT DATE: 12/30/2024 SLD COUNTY/SR - ANNUAL PRINT COUNTY: SCHUYLKILL

DIR: B TOTAL LEN: 11.135 MI. DIST: 05-6 SR: 3002
LEFT MUN: WAYNE T RIGHT MUN: WAYNE T

053865 FT

053865 FT 2 0 53004 0 02 0539+75
S 0220/0000 LENGTH(AH 3152 BK 3099)

050766 FT

050766 FT 2 0 53004 0 02 0508+75
S 0210/0000 LENGTH(AH 3099 BK 2865)

047901 FT

FRONT ST
(SR3004 SEG 0010/0000) 0200/0000

==

047901 FT 2 0 53004 0 02 0480+10
FRONT ST
(T588)
S 0200/0000 LENGTH(AH 2865 BK 2190)

HIDDEN VALLEY RD
(T671)

0190/0450
045711 FT

==

==

045711 FT 2 0 53004 0 02 0458+12
CHURCH RD
(T378)
S 0190/0000 LENGTH(AH 2190 BK 2821)

EXTRACT DATE: 12/28/2024 ROADWAY MANAGEMENT SYSTEM PAGE NUMBER: 300
PRINT DATE: 12/30/2024 SLD COUNTY/SR - ANNUAL PRINT COUNTY: SCHUYLKILL

DIR: B TOTAL LEN: 11.135 MI. DIST: 05-6 SR: 3002
LEFT MUN: WAYNE T RIGHT MUN: WAYNE T

042890 FT			042890 FT 2 0 53004 0 02 0429+17 S 0180/0000 LENGTH(AH 2821 BK 2548)
2 0 53004 0 02 0404+58 040342 FT HIDDEN VALLEY RD (T671)	0170/0000	==	040342 FT S 0170/0000 LENGTH(AH 2548 BK 2403)
BITTLE'S RD (T598)	0160/1730	==	
		==	0160/1192 STONE MOUNTAIN RD (T673)
037939 FT			037939 FT 2 0 53004 0 02 0379+90 S 0160/0000 LENGTH(AH 2403 BK 2289)
035650 FT			035650 FT 2 0 53004 0 02 0357+30 WAYNE WASHINGTON T S 0150/0000 LENGTH(AH 2289 BK 1820)
2 0 53004 0 02 0339+10 033830 FT MOUNTAIN RD (T641)	0140/0000	==	033830 FT S 0140/0000 LENGTH(AH 1820 BK 2505)
2 0 53004 0 02 0312+35 031325 FT PINE TREE DR (T559)	0130/0000	==	031325 FT S 0130/0000 LENGTH(AH 2505 BK 2519)

EXTRACT DATE: 12/28/2024 ROADWAY MANAGEMENT SYSTEM PAGE NUMBER: 299
PRINT DATE: 12/30/2024 SLD COUNTY/SR - ANNUAL PRINT COUNTY: SCHUYLKILL

DIR: B TOTAL LEN: 11.135 MI. DIST: 05-6 SR: 3002
LEFT MUN: WASHINGTON T RIGHT MUN: WASHINGTON T

SPANCAKE RD
(T558)

0120/1106

==

028806 FT



0120/0533
0120/0061
028806 FT

MEADOW VIEW RD
(SR3009 SEG 0080/3613)
BMSBN 53/3002/0120/0000
2 0 53004 0 01 0289+58
SWATARA CK.
BMSBG 53/3002/0120/0000
LENGTH(AH 2519 BK 2286)

TURKEY FARM RD
(T556)

0110/1210

==

2 0 53004 0 01 0265+91 026520 FT
DEWALT RD
(T554)

0110/0000

==

026520 FT

0110/0000 LENGTH(AH 2286 BK 3326)

ROEDERSVILLE RD
(T536)

0100/0539
023194 FT

==

023194 FT 2 0 53004 0 01 0232+65
STONY TOP RD
(T537)

==

0100/0000 LENGTH(AH 3326 BK 2710)

2 0 53004 0 01 0205+57 020484 FT
KUTZ RD
(T534)

0090/0000

==

020484 FT

0090/0000 LENGTH(AH 2710 BK 3149)

EXTRACT DATE: 12/28/2024 ROADWAY MANAGEMENT SYSTEM PAGE NUMBER: 298
PRINT DATE: 12/30/2024 SLD COUNTY/SR - ANNUAL PRINT COUNTY: SCHUYLKILL

DIR: B TOTAL LEN: 11.135 MI. DIST: 05-6 SR: 3002
LEFT MUN: WASHINGTON T RIGHT MUN: WASHINGTON T

WOLFES RD
(T645)

017335 FT

==

0080/0720 KURTZ RD
(T811)

017335 FT 2 0 53004 0 01 0172+54
S 0080/0000 LENGTH(AH 3149 BK 2282)
BMSBN 53/3002/0070/1662
0070/1721 BRIDGE POSTED (TONS)
2 0 53004 0 00 0149+80
SGL 33 COMB 40
S. BRANCH SWATARA CREEK
0070/1662 BMSBG 53/3002/0070/1662

0070/1600

==

015053 FT

015053 FT 2 0 53004 0 00 0149+80
S 0070/0000 LENGTH(AH 2282 BK 2946)

BROAD DR
(T806)
MOUNTAIN RD
(T641)

0060/0648

==

0060/0299

==

012107 FT

0060/0012 BMSBN 53/3002/0060/0000
012107 FT 2 0 53004 0 00 0121+13
NC PARADISE RD
SWEET ARROW
BMSBG 53/3002/0060/0000
S 0060/0000 LENGTH(AH 2946 BK 2685)

0050/2042 WASHINGTON
PINE GROVE T

009422 FT

009422 FT 2 0 53004 0 00 0094+15
S 0050/0000 LENGTH(AH 2685 BK 2147)

CHURCH LN

EXTRACT DATE: 12/28/2024 ROADWAY MANAGEMENT SYSTEM PAGE NUMBER: 297
PRINT DATE: 12/30/2024 SLD COUNTY/SR - ANNUAL PRINT COUNTY: SCHUYLKILL

DIR: B TOTAL LEN: 11.135 MI. DIST: 05-6 SR: 3002
LEFT MUN: PINE GROVE T RIGHT MUN: PINE GROVE T

(TWP)	0040/1575	=			
	007275 FT			007275 FT	2 0 53004 0 00 0072+81
					WATERFALL RD
		=		5 0040/0000	(TWP)
		=			LENGTH(AH 2147 BK 1985)
PINE HILL RD					LAKE TERRACE DR
(T408)	0030/1258	=		0030/1586	(T885)
2 0 53004 0 00 0052+81	005290 FT			005290 FT	
SPITTLER RD				5 0030/0000	LENGTH(AH 1985 BK 2793)
(T410)	0030/0000	=			
				0020/1765	SCHNECK DR
		=			(TWP)
	002497 FT			002497 FT	2 0 53004 0 00 0025+34
				5 0020/0000	LENGTH(AH 2793 BK 2497)
SPRUCE DR				0010/1047	LOVERS LN
(T874)	0010/1047	=	=		(T404)
UNKNOWN RD					
(TWP)	0010/0813	=		0010/0764	BMS EN 53/3002/0010/0747
					2 0 53004 0 00 0007+45
					TR. SWATARA
				0010/0747	BMSBG 53/3002/0010/0747
				0010/0469	BMS EN 53/3002/0010/0376
					2 0 53004 0 00 0003+74
					SWATARA CREEK
				0010/0376	BMSBG 53/3002/0010/0376
000000 FT				000000 FT	2 0 53004 0 00 0000+00
					NC SW
					EET ARROW LAKE RD
					SR 0125 SH
					(SR0125 SEG 0030/0000)
					MFC BEGIN = D
				5 0010/0000	LENGTH(AH 2497 BK 0000)

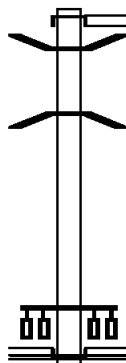
DIR: B TOTAL LEN: 1.288 MI. DIST: 05-6 SR: 3001
LEFT MUN: NORTH MANHEIM T RIGHT MUN: NORTH MANHEIM T

EXTRACT DATE: 12/28/2024 ROADWAY MANAGEMENT SYSTEM PAGE NUMBER: 295
PRINT DATE: 12/30/2024 SLD COUNTY/SR - ANNUAL PRINT COUNTY: SCHUYLKILL

DIR: B TOTAL LEN: .087 MI. DIST: 05-6 SR: 2024
LEFT MUN: DEER LAKE BOROUGH B RIGHT MUN: DEER LAKE BOROUGH B

000458 FT

000000 FT



000458 FT
INTER-AHD COTTAGE LN
(BORO)
RAMP B JUGHANDLE
0010/0458 (SR9111 SEG 0010/0485)
0010/0404 BMSBN 53/2024/0010/0265
0 0 00000 0 00 0000+00
PINE CREEK
0010/0265 BMSBG 53/2024/0010/0265
000000 FT 0 0 00000 0 00 0000+00
NC CO TTAGE LN
CENTER TP
(SR0061 SEG 0101/0000)
(SR0061 SEG 0100/0000)
INTER-BK MARKET ST
(SR0895 SEG 0420/2572)
MFC BEGIN = E
0010/0000 LENGTH(AH 0458 BK 0000)

EXTRACT DATE: 12/28/2024 ROADWAY MANAGEMENT SYSTEM PAGE NUMBER: 294
PRINT DATE: 12/30/2024 SLD COUNTY/SR - ANNUAL PRINT COUNTY: SCHUYLKILL

DIR: B TOTAL LEN: .021 MI. DIST: 05-6 SR: 2022
LEFT MUN: EAST BRUNSWICK T RIGHT MUN: EAST BRUNSWICK T

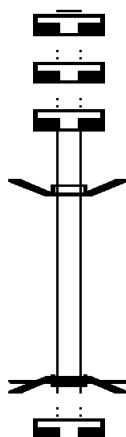
000112 FT

000112 FT

000112 FT

000000 FT

000000 FT



000112 FT

7024/0000 LENGTH(AH 2946 BK 0024)

000112 FT

7020/0000 LENGTH(AH 0024 BK 3584)

000112 FT

7014/0000 LENGTH(AH 3584 BK 0112)

BMSBN 53/2022/0010/0000

INTER-AHD SCHUYLKILL RD

0010/0112 (T903)

000000 FT 2 0 53016 0 00 0000+75

NC SR 2022 SH

INTER-BK SCHUYLKILL RD

(T903)

L.SCHUYLKILL

BMSBG 53/2022/0010/0000

MFC BEGIN = E

0010/0000 LENGTH(AH 0112 BK 0075)

000000 FT

7008/0000 LENGTH(AH 0075 BK 0000)

EXTRACT DATE: 12/28/2024 ROADWAY MANAGEMENT SYSTEM PAGE NUMBER: 293
PRINT DATE: 12/30/2024 SLD COUNTY/SR - ANNUAL PRINT COUNTY: SCHUYLKILL

DIR: B TOTAL LEN: .000 MI. DIST: 05-6 SR: 2020
LEFT MUN: WEST BRUNSWICK T RIGHT MUN: WEST BRUNSWICK T

000000 FT
000000 FT
000000 FT
000000 FT
000000 FT
000000 FT
000000 FT
000000 FT
000000 FT



000000 FT
7072/0000 LENGTH(AH 0871 BK 1615)
000000 FT
7070/0000 LENGTH(AH 1615 BK 1928)
000000 FT
7060/0000 LENGTH(AH 1928 BK 2557)
000000 FT
7050/0000 LENGTH(AH 2557 BK 1736)
000000 FT
7040/0000 LENGTH(AH 1736 BK 2682)
000000 FT
7030/0000 LENGTH(AH 2682 BK 2170)
000000 FT
7020/0000 LENGTH(AH 2170 BK 3377)
000000 FT
7010/0000 LENGTH(AH 3377 BK 0000)

DIR: B TOTAL LEN: 1.483 MI. DIST: 05-6 SR: 2018
LEFT MUN: WEST BRUNSWICK T RIGHT MUN: WEST BRUNSWICK T

007829 FT
INTER-AHD HAWK MOUNTAIN RD
0030/2477 (T910)

005352 FT 2 0 53081 0 00 0024+36
0030/0000 LENGTH(AH 2477 BK 3026)

```

002326 FT 2 0 53081 0 00 0054+62
          WEST BRUNSWICK
          EAST BRUNSWICK T
5 0020/0000 LENGTH(AH 3026 BK 2326)

```

0010/1370

0010/0083
000000 FT

```

0010/1573      ROCK LAND DR
                (T722)

0010/0665      BMS EN 53/2018/0010/0477
                2 0 53081 0 00 0073+61
                LITTLE SCHUYLKILL RIVER
0010/0477      BMS BG 53/2018/0010/0477
0010/0398      (AAR 591340R) #TRKS 01

```

```

000000 FT 2 0 53081 0 00 0078+31
      NC HAWK MOUNTAIN LERD
      (SUMMER VALLEY RD
      (SROB95 SEG 0470/1091)
      MFC BEGIN = D
0010/0000 LENGTH (AH 2326 BK 0000)

```

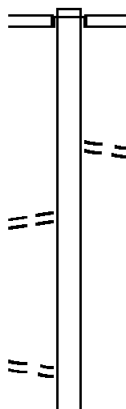
EXTRACT DATE: 12/28/2024 ROADWAY MANAGEMENT SYSTEM PAGE NUMBER: 291
PRINT DATE: 12/30/2024 SLD COUNTY/SR - ANNUAL PRINT COUNTY: SCHUYLKILL

DIR: B TOTAL LEN: 4.289 MI. DIST: 05-6 SR: 2016
LEFT MUN: EAST BRUNSWICK T RIGHT MUN: EAST BRUNSWICK T

022646 FT

2 0 53014 0 00 0222+20 021066 FT
BIRCH RD
(T831) 0110/0000

2 0 53014 0 00 0205+00 019421 FT
BIRCH RD
(T831) 0100/0000



022646 FT
INTER-AHD RIVER RD
(T847)
SR 0895 SH
(SR0895 SEG 0490/0000)

0110/0138 S RABBIT RUN RD
021066 FT (T830)
5 0110/0000 LENGTH(AH 1580 BK 1645)

019421 FT
5 0100/0000 LENGTH(AH 1645 BK 1996)

EXTRACT DATE: 12/28/2024 ROADWAY MANAGEMENT SYSTEM PAGE NUMBER: 290
PRINT DATE: 12/30/2024 SLD COUNTY/SR - ANNUAL PRINT COUNTY: SCHUYLKILL

DIR: B TOTAL LEN: 4.289 MI. DIST: 05-6 SR: 2016
LEFT MUN: EAST BRUNSWICK T RIGHT MUN: EAST BRUNSWICK T

WALNUT DR
(T901)

0090/0490
017425 FT

==

017425 FT 2 0 53014 0 00 0184+04
S 0090/0000 LENGTH(AH 1996 BK 2626)

014799 FT

0080/0933 EAST BRUNSWICK
WEST BRUNSWICK T

014799 FT 2 0 53014 0 00 0159+17
STEPHENS RD
(T736)

== ==

S 0080/0000 LENGTH(AH 2626 BK 3097)

011702 FT

==

011702 FT 2 0 53014 0 00 0128+12
LAKE FRONT DR
(T712)

S 0070/0000 LENGTH(AH 3097 BK 3192)

008510 FT

==

008510 FT 2 0 53014 0 00 0096+20
FRISBEE RD
(T730)

S 0060/0000 LENGTH(AH 3192 BK 1725)

FRISBEE RD
(T730)

0050/1701

==

0050/1350 BMSEN 53/2016/0050/1326
2 0 53014 0 00 0092+30
PINE CREEK

EXTRACT DATE: 12/28/2024 ROADWAY MANAGEMENT SYSTEM PAGE NUMBER: 289
PRINT DATE: 12/30/2024 SLD COUNTY/SR - ANNUAL PRINT COUNTY: SCHUYLKILL

DIR: B TOTAL LEN: 4.289 MI. DIST: 05-6 SR: 2016
LEFT MUN: WEST BRUNSWICK T RIGHT MUN: WEST BRUNSWICK T

				0050/1326 BMSBG 53/2016/0050/1326
	006785 FT		006785 FT	2 0 53014 0 00 0079+05 PINE CREEK DR (T726)
		==	==	5 0050/0000 LENGTH(AH 1725 BK 3381)
	003404 FT		003404 FT	2 0 53014 0 00 0045+24
			5 0040/0000	LENGTH(AH 3381 BK 2054)
BLUE MOUNTAIN MID SCHOO (PRDR)	0030/1424	==		
BLUE MOUNTAIN MID SCHOO (PRDR)	0030/0636	==		
BLUE MOUNTAIN ELEM SCHO (PRDR)	0030/0153	==		
	001350 FT		001350 FT	2 0 53014 0 00 0025+18 NC RED DALE RD WEST BRUNSWICK ORWIGSBURG B
		---	5 0030/0000	LENGTH(AH 2054 BK 1350)
EAST CHURCH ST (BORO)	0022/0656	==		
EAST MIFFLIN ST (BORO)	0022/0434	==		
UNKNOWN AL (BORO)	0022/0220	==		
	000000 FT		000000 FT	2 0 53014 0 00 0017+54 NC LAWRENCE ST EAST MARKET ST (SR2014 SEG 0020/0000) MFC BEGIN = D
		==	5 0022/0000	LENGTH(AH 1350 BK 0709)
	000000 FT		000000 FT	000000 FT
	000000 FT		7020/0000	LENGTH(AH 0709 BK 0850)
			000000 FT	000000 FT
			7010/0000	LENGTH(AH 0850 BK 0000)

EXTRACT DATE: 12/28/2024 ROADWAY MANAGEMENT SYSTEM PAGE NUMBER: 288
 PRINT DATE: 12/30/2024 SLD COUNTY/SR - ANNUAL PRINT COUNTY: SCHUYLKILL

DIR: B TOTAL LEN: .312 MI. DIST: 05-6 SR: 2015
 LEFT MUN: MOUNT CARBON B RIGHT MUN: MOUNT CARBON B

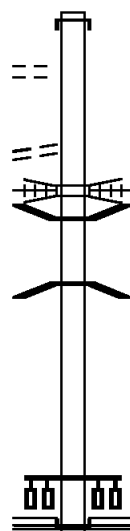
MAIN ST
 (CITY)
 SOUTH CENTRE
 (CITY)

001645 FT

0010/1377

0010/0630

000000 FT



001645 FT
 INTER-AHD CENTER ST
 0010/1645 (CITY)

0010/0511 READING, BLUE MOUNTAIN
 0010/0295 OVERPASS IS RR X-ING
 0 0 00000 0 00 0000+00
 SCHUYLKILL
 0010/0131 BMSBG 53/2015/0010/0131
 000000 FT 1 0 00140 0 00 1214+67
 NC CE NTER ST
 SR 0061 SH
 (SR0061 SEG 0330/0000)
 (SR0061 SEG 0331/0000)

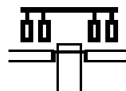
INTER-BK JUGHANDLE E
 (SR9415 SEG 0010/0508)
 MFC BEGIN = C
 0010/0000 LENGTH(AH 1645 BK 0000)

EXTRACT DATE: 12/28/2024 ROADWAY MANAGEMENT SYSTEM PAGE NUMBER: 287
PRINT DATE: 12/30/2024 SLD COUNTY/SR - ANNUAL PRINT COUNTY: SCHUYLKILL
DIR: B TOTAL LEN: 1.455 MI. DIST: 05-6 SR: 2014
LEFT MUN: WEST BRUNSWICK T RIGHT MUN: WEST BRUNSWICK T

007682 FT

007682 FT
INTER-AHD

RAMP B
(SR9109 SEG 0500/0406)
SR 0061 SH
(SR0061 SEG 0141/1292)
(SR0061 SEG 0140/1343)



0040/1773

RAMP F

EXTRACT DATE: 12/28/2024 ROADWAY MANAGEMENT SYSTEM PAGE NUMBER: 286
PRINT DATE: 12/30/2024 SLD COUNTY/SR - ANNUAL PRINT COUNTY: SCHUYLKILL

DIR: B TOTAL LEN: 1.455 MI.
LEFT MUN: WEST BRUNSWICK T

DIST: 05-6 SR: 2014
RIGHT MUN: WEST BRUNSWICK T

(SR9109 SEG 0010/0530) 0040/1581
TOWNSHIP ROAD B 0040/1402
(TWP)
GRIST MILL RD 0040/0981
(T727)

VILLAGE RD
(TWP) 0040/0528
2 0 53103 0 00 0021+40 005909 FT
TALL OAKS RD 0040/0000
(T897)

2 0 53103 0 00 0041+08 003927 FT
BREEZY ACRES RD 0030/0000
(T729)

KIMMELS RD
(BORO) 0020/0564
2 0 53103 0 00 0066+30 001412 FT
LAWRENCE ST 0020/0000
(SR2016 SEG 0022/0000)

PERRY ST
(BORO) 0010/0571
COLUMBIA ST 0010/0285
(BORO) 000000 FT

WASHINGTON ST
(SR0443 SEG 0480/0000) 0010/0000

0040/0834 BMS EN 53/2014/0040/0823
0 0 00000 0 00 0000+00
TRIB. PINE CK
0040/0823 BMSBG 53/2014/0040/0823

005909 FT WEST BRUNSWICK
ORWIGSBURG B
5 0040/0000 LENGTH(AH 1773 BK 1982)

0030/0529 PINE RD
(TWP)
0030/0275 SPRUCE RD
(TWP)
0030/0081 MAPLE RD
(TWP)
003927 FT

5 0030/0000 NC BRICK HILL RD
LENGTH(AH 1982 BK 2515)

001412 FT

5 0020/0000 LENGTH(AH 2515 BK 1412)

000000 FT 2 0 53103 0 00 0080+51
NC EAST MARKET ST
WASHINGTON ST
(BORO)

INTER-BK MARKET ST
(SR0443 SEG 0480/0000)
MFC BEGIN = C

5 0010/0000 LENGTH(AH 1412 BK 0000)

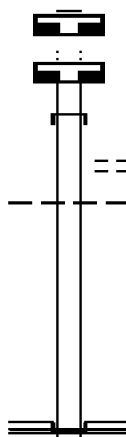
EXTRACT DATE: 12/28/2024 ROADWAY MANAGEMENT SYSTEM PAGE NUMBER: 285
PRINT DATE: 12/30/2024 SLD COUNTY/SR - ANNUAL PRINT COUNTY: SCHUYLKILL

DIR: B TOTAL LEN: .207 MI. DIST: 05-6 SR: 2013
LEFT MUN: WEST BRUNSWICK T RIGHT MUN: WEST BRUNSWICK T

001092 FT

001092 FT

000000 FT



001092 FT

7020/0000 LENGTH(AH 1764 BK 2262)

001092 FT

7012/0000 LENGTH(AH 2262 BK 1092)

INTER-AHD LIBERTY ST

0010/1092 (BORO)

COUNTRY HILL RD

0010/0864 (TWP)

WEST BRUNSWICK

0010/0305 NORTH MANHEIM T

000000 FT 2 0 53011 0 00 0004+43

NC LIBERTY ST

SR 0061 SH

(SR0061 SEG 0171/0000)

(SR0061 SEG 0170/0000)

INTER-BK LIBERTY ST

(T969)

MFC BEGIN = D

0010/0000 LENGTH(AH 1092 BK 0000)

EXTRACT DATE: 12/28/2024 ROADWAY MANAGEMENT SYSTEM PAGE NUMBER: 284
PRINT DATE: 12/30/2024 SLD COUNTY/SR - ANNUAL PRINT COUNTY: SCHUYLKILL

DIR: B TOTAL LEN: 3.677 MI. DIST: 05-6 SR: 2012
LEFT MUN: SOUTH MANHEIM T RIGHT MUN: SOUTH MANHEIM T

	019413 FT		019413 FT	
BERNE DR			INTER-AHD	SUMMER HILL RD
(SR2009 SEG 0020/0000)	0070/1788			(T697)
			0070/1788	BERNE DR
				(SR2009 SEG 0020/0000)
	017625 FT		017625 FT	2 0 53077 0 01 0175+00
			0070/0000	LENGTH(AH 1788 BK 2151)
HICKORY LN				
(T666)	0060/0687	==		
	015474 FT		015474 FT	2 0 53077 0 01 0152+73
				STARDUST LN
		==	0060/0000	(T704)
				LENGTH(AH 2151 BK 3603)
ASPEN DR				
(TWP)	0050/2434	==		
	011871 FT		011871 FT	2 0 53077 0 01 0116+39
				WEST DEER VIEW DR
		==	0050/0000	(T661)
				LENGTH(AH 3603 BK 3667)

EXTRACT DATE: 12/28/2024 ROADWAY MANAGEMENT SYSTEM PAGE NUMBER: 283
PRINT DATE: 12/30/2024 SLD COUNTY/SR - ANNUAL PRINT COUNTY: SCHUYLKILL

DIR: B TOTAL LEN: 3.677 MI. DIST: 05-6 SR: 2012
LEFT MUN: SOUTH MANHEIM T RIGHT MUN: SOUTH MANHEIM T

2 0 53077 0 01 0079+91 008204 FT
SOUTH OAK LN
(T659) 0040/0000

006029 FT

003253 FT

000000 FT

008204 FT

0040/0000 LENGTH(AH 3667 BK 2175)
SOUTH MANHEIM
0030/1624 WAYNE T

006029 FT 2 0 53077 0 01 0057+97
0030/0000 LENGTH(AH 2175 BK 2776)

003253 FT 2 0 53077 0 01 0030+21
0020/0000 LENGTH(AH 2776 BK 3253)

0010/1194 BEAR CREEK RD
(T594)

0010/0106 SPRING RD
(T550)
000000 FT 2 0 53077 0 00 0000+00
NC SUMMERHILL RD

SR 0183 SH
(SR0183 SEG 0081/0565)
(SR0183 SEG 0080/0583)
MFC BEGIN = E
0010/0000 LENGTH(AH 3253 BK 0000)

EXTRACT DATE: 12/28/2024 ROADWAY MANAGEMENT SYSTEM PAGE NUMBER: 282
PRINT DATE: 12/30/2024 SLD COUNTY/SR - ANNUAL PRINT COUNTY: SCHUYLKILL

DIR: B TOTAL LEN: 4.954 MI. DIST: 05-6 SR: 2011
LEFT MUN: NORTH MANHEIM T RIGHT MUN: NORTH MANHEIM T

026158 FT

026158 FT MARKET ST
0100/2333 (SR0443 SEG 0420/2073)
0100/1538 BMS EN 53/2011/0100/1507
0 0 00000 0 00 0000+00
MAHONNEY CK.
0100/1507 BMSBG 53/2011/0100/1507
CENTER ST
(SR0061 SEG 0201/0000)
0100/1064 (SR0061 SEG 0200/0000)

023825 FT

023825 FT 2 0 53074 0 01 0085+78
S 0100/0000 LENGTH(AH 2333 BK 2282)
0090/1912 BMS EN 53/2011/0090/1890
2 0 53074 0 00 0080+12
MAHONNEY CREEK
0090/1890 BMSBG 53/2011/0090/1890




021543 FT

021543 FT 2 0 53074 0 00 0061+33
NC GREENVIEW RD
WEST ADAMSDALE RD
S 0090/0000 (SR2010 SEG 0050/2060)
LENGTH(AH 2282 BK 3666)

0080/1670 MEADOW DR
(T964)
0080/1519 NORTH MANHEIM
LANDINGVILLE B
GAYDOS LN

EXTRACT DATE: 12/28/2024 ROADWAY MANAGEMENT SYSTEM PAGE NUMBER: 281
PRINT DATE: 12/30/2024 SLD COUNTY/SR - ANNUAL PRINT COUNTY: SCHUYLKILL

DIR: B TOTAL LEN: 4.954 MI. DIST: 05-6 SR: 2011
LEFT MUN: LANDINGVILLE B RIGHT MUN: LANDINGVILLE B

		==	0080/1408 (PRDR)	
	017877 FT		0080/0146 BMS EN 53/2011/0080/0000 017877 FT 2 0 53074 0 00 0024+62 SCHUYLKILL	
			5 0080/0000 BMSBG 53/2011/0080/0000 LENGTH(AH 3666 BK 2385)	
		==	0070/2134 CANAL ST (BORO)	
		==	CHERRY ST (BORO)	
		==	RAILROAD ST (BORO)	
FIREHOUSE RD (BORO)	0070/1756	+++++	0070/1812 (AAR 592508K)#TRKS 01 0070/1780	
PARK ST (BORO)	0070/1645	==		
SCHAEFFER LN (PRDR)	0070/0347 015492 FT	==	015492 FT 2 0 53074 0 00 0000+00 LANDINGVILLE	
		---	5 0070/0000 SOUTH MANHEIM T LENGTH(AH 2385 BK 2993) NC MAIN ST	
DEIBERTS VALLEY RD (T657)	0060/1563	==	0060/1462 BMS EN 53/2011/0060/1444 2 0 53075 0 01 0139+86 RED CREEK	
			0060/1444 BMSBG 53/2011/0060/1444	
	012499 FT		012499 FT 2 0 53075 0 01 0125+42 5 0060/0000 LENGTH(AH 2993 BK 1832)	
	010667 FT		010667 FT 2 0 53075 0 01 0105+05	

DIR: B TOTAL LEN: 4.954 MI.
LEFT MUN: SOUTH MANHEIM T

DIST: 05-6 SR: 2011
RIGHT MUN: SOUTH MANHEIM T

WOODLAND DR
(T 6 7 6)

008492 FT

0030/0946

006328 FT

003191 FT

000000 FT

BERNE RD
(SR2009 SEG 0040/0000) 0010/0000

0050/0000 LENGTH(AH 1832 BK 2175)

0040/0952 BMSN 53/2011/0040/0917
0 0 0000 0 00 0000+00
PLUM CREEK

0040/0917 BMSBG 53/2011/0040/0917

008492 FT 2 0 53075 0 00 0084+70
S 0040/0000 LENGTH(AH 2175 BK 2164)

0030/1112 WOODLAND DR
(T676)

006328 FT 2 0 53075 0 00 0061+50
0030/0000 LENGTH(AH 2164 BK 3137)

003191 FT 2 0 53075 0 00 0032+03
SPRING LN
(T672)

0020/0000 LENGTH(AH 3137 BK 3191)

```
000000 FT 2 0 53075 0 00 0000+00
BERNE RD
(SR2009 SEG 0040/0000)
```

```

      NO MEADOW DR
      MFC BEGIN = D
0010/0000 LENGTH(AH 3191 BK 0000)

```

EXTRACT DATE: 12/28/2024 ROADWAY MANAGEMENT SYSTEM PAGE NUMBER: 279
PRINT DATE: 12/30/2024 SLD COUNTY/SR - ANNUAL PRINT COUNTY: SCHUYLKILL

DIR: B TOTAL LEN: 3.217 MI. DIST: 05-6 SR: 2010
LEFT MUN: NORTH MANHEIM T RIGHT MUN: NORTH MANHEIM T

MT VIEW RD
(T997)

016984 FT

016984 FT SR 0061 SH
(SR0061 SEG 0170/0085)
0070/2642 (SR0061 SEG 0171/0116)
0070/1863 ANTIQUE LN
(T967)

014342 FT

014342 FT 2 0 53009 0 02 0193+46
S 0070/0000 LENGTH(AH 2642 BK 3435)

0060/2082

0060/1283 MEADOW DR
(T964)

010907 FT

0060/0023 BMSEN 53/2010/0060/0000
010907 FT 2 0 53009 0 01 0159+41
MAHONNEY CREEK

DIST: 05-6 SR: 2010
RIGHT MUN: NORTH MANHEIM T

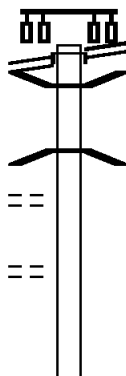
EXTRACT DATE: 12/28/2024 ROADWAY MANAGEMENT SYSTEM PAGE NUMBER: 277
PRINT DATE: 12/30/2024 SLD COUNTY/SR - ANNUAL PRINT COUNTY: SCHUYLKILL

DIR: B TOTAL LEN: 4.238 MI. DIST: 05-6 SR: 2009
LEFT MUN: SCHUYLKILL HAVEN B RIGHT MUN: SCHUYLKILL HAVEN B

022374 FT

COLUMBIA ST
(SR0443 SEG 0390/2528) 0100/1027

WASHINGTON ST
(BORO) 0100/0589
2 0 53007 0 00 0214+15 021347 FT
MCKINLEY ST
(BORO) 0100/0000



022374 FT
INTER-AHD






NORTH BERNE ST
(BORO)
COLUMBIA ST
(SR0443 SEG 0390/2528)
0100/1027
0100/0878 BMS EN 53/2009/0100/0841
0 0 00000 0 00 0000+00
LONG RUN
0100/0841 BMSBG 53/2009/0100/0841

021347 FT

5 0100/0000 LENGTH(AH 1027 BK 2115)

EXTRACT DATE: 12/28/2024 ROADWAY MANAGEMENT SYSTEM PAGE NUMBER: 276
PRINT DATE: 12/30/2024 SLD COUNTY/SR - ANNUAL PRINT COUNTY: SCHUYLKILL

DIR: B TOTAL LEN: 4.238 MI. DIST: 05-6 SR: 2009
LEFT MUN: SCHUYLKILL HAVEN B RIGHT MUN: SCHUYLKILL HAVEN B

019232 FT	019232 FT	2 0 53007 0 00 0192+64 SCHUYLKILL HAVEN SOUTH MANHEIM T
	 0090/0000	LENGTH(AH 2115 BK 1509)
2 0 53007 0 00 0178+07 017723 FT SCHUYLKILL MTN RD (T655)	017723 FT	SCHUYLKILL MTN RD (T655)
0080/0000	 0080/0000	LENGTH(AH 1509 BK 2854)
014869 FT	014869 FT	2 0 53007 0 00 0149+44 DIEBERTS VALLEY RD (T657)
	 0070/0000	LENGTH(AH 2854 BK 2374)
	0060/2165	BMSBN 53/2009/0060/2137
	0060/2163	BMSBN 53/2009/0060/2136
	0060/2137	0 0 00000 0 00 0000+00 RED CREEK BMSBG 53/2009/0060/2137
	0060/2136	0 0 00000 0 00 0000+00 BRIDGE CLOSED RED CREEK BMSBG 53/2009/0060/2136
012495 FT	012495 FT	2 0 53007 0 00 0125+48
	 0060/0000	LENGTH(AH 2374 BK 2027)
010468 FT	010468 FT	2 0 53007 0 00 0105+15
	 0050/0000	LENGTH(AH 2027 BK 2528)

EXTRACT DATE: 12/28/2024 ROADWAY MANAGEMENT SYSTEM PAGE NUMBER: 275
PRINT DATE: 12/30/2024 SLD COUNTY/SR - ANNUAL PRINT COUNTY: SCHUYLKILL

DIR: B TOTAL LEN: 4.238 MI. DIST: 05-6 SR: 2009
LEFT MUN: SOUTH MANHEIM T RIGHT MUN: SOUTH MANHEIM T

UNKNOWN RD
(PRDR)

0040/1064

==

==

0040/0264 BMS EN 53/2009/0040/0233
2 0 53007 0 00 0081+89

007940 FT

==

0040/0233 BMSBG 53/2009/0040/0233
007940 FT 2 0 53007 0 00 0079+64

HICKORY LN
(T666)

0030/1912

==

==

0040/0000 MEADOW DR
(SR2011 SEG 0010/0000)
LENGTH(AH 2528 BK 1969)

005971 FT

005971 FT 2 0 53007 0 00 0060+35
0030/0000 LENGTH(AH 1969 BK 2613)

2 0 53007 0 00 0033+80 003358 FT
SUMMER HILL RD
(SR2012 SEG 0070/1788) 0020/0000

003358 FT SUMMER HILL RD
(T697)

0020/0000 LENGTH(AH 2613 BK 3358)

000000 FT

==

0010/0242 FERN LN
000000 FT (T663)
2 0 53007 0 00 0000+00

ROCK DR
(SR0895 SEG 0320/0000) 0010/0000

NC BE RNE DR
MFC BEGIN = D
0010/0000 LENGTH(AH 3358 BK 0000)

EXTRACT DATE: 12/28/2024 ROADWAY MANAGEMENT SYSTEM PAGE NUMBER: 274
PRINT DATE: 12/30/2024 SLD COUNTY/SR - ANNUAL PRINT COUNTY: SCHUYLKILL

DIR: B TOTAL LEN: 1.091 MI. DIST: 05-6 SR: 2008
LEFT MUN: NORTH MANHEIM T RIGHT MUN: NORTH MANHEIM T

SR 0061 SH 005762 FT
(SR0061 SEG 0221/1783) 0020/3392

NEWS ST
(SR2007 SEG 0010/0000) 0020/1877

EARL ST
(T981) 0020/1089

002370 FT

HAVEN ST
(BORO) 0010/0490

MARGARETTA ST
(BORO) 0010/0228

000000 FT

DOCK ST
(SR0443 SEG 0410/0000) 0010/0000

005762 FT SR 0061 SH
0020/3392 (SR0061 SEG 0221/1783)

SR 9105 SH
(SR9105 SEG 0010/0000)
SR 9105 SH
(SR9105 SEG 0020/0251)

(APRA) OFFICE ENTRANCE
PENNDOT 5-6 MAINTENANCE
(GOVT)

0020/2142

0020/0520 RANDEL ST
(T978)
MOYER DR
(T980)
0020/0166
002370 FT 2 0 53102 0 00 0023+70

0020/0000 LENGTH(AH 3392 BK 2370)

0010/2088
0010/1795
0010/1695 NORTH MANHEIM
SCHUYLKILL HAVEN B
0010/1234
0010/0833

0010/0449 GREEN ST
(BORO)

0010/0180 MARGARETTA ST
(BORO)
000000 FT 2 0 53102 0 00 0000+00

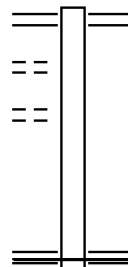
INTER-BK MAIN ST
(SR0443 SEG 0410/0000)
MFC BEGIN = C

0010/0000 LENGTH(AH 2370 BK 0000)

EXTRACT DATE: 12/28/2024 ROADWAY MANAGEMENT SYSTEM PAGE NUMBER: 273
PRINT DATE: 12/30/2024 SLD COUNTY/SR - ANNUAL PRINT COUNTY: SCHUYLKILL
DIR: B TOTAL LEN: .116 MI. DIST: 05-6 SR: 2007
LEFT MUN: NORTH MANHEIM T RIGHT MUN: NORTH MANHEIM T

UNNAMED AL
(TWP)
UNNAMED AL
(TWP)

000613 FT
0010/0289
0010/0145
000000 FT



000613 FT CENTER AV
0010/0613 (SR0061 SEG 0231/0650)

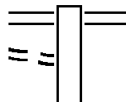
000000 FT 2 0 53102 1 00 0000+00
NC NEWS ST
MAIN ST
(SR2008 SEG 0020/1877)
MFC BEGIN = E
0010/0000 LENGTH(AH 0613 BK 0000)

EXTRACT DATE: 12/28/2024 ROADWAY MANAGEMENT SYSTEM PAGE NUMBER: 272
PRINT DATE: 12/30/2024 SLD COUNTY/SR - ANNUAL PRINT COUNTY: SCHUYLKILL
DIR: B TOTAL LEN: 6.086 MI. DIST: 05-6 SR: 2006
LEFT MUN: ORWIGSBURG B RIGHT MUN: ORWIGSBURG B

WEST CHERRY ST
(BORO)

032133 FT

0130/3116



032133 FT MARKET ST
0130/3356 (SR0443 SEG 0470/0000)

EXTRACT DATE: 12/28/2024 ROADWAY MANAGEMENT SYSTEM PAGE NUMBER: 271
PRINT DATE: 12/30/2024 SLD COUNTY/SR - ANNUAL PRINT COUNTY: SCHUYLKILL

DIR: B TOTAL LEN: 6.086 MI. DIST: 05-6 SR: 2006
LEFT MUN: ORWIGSBURG B RIGHT MUN: ORWIGSBURG B

INDUSTRIAL DR
(BORO)

0130/1846

==

SECOND MOUNTAIN RD
(T737)

0130/0221

028777 FT



NC LINCOLN AV
ORWIGSBURG
0130/1108 WEST BRUNSWICK T

0130/0025 BMSN 53/2006/0130/0000
028777 FT BRIDGE POSTED (TONS)
2 0 53010 0 00 0290+34
SGL 23 COMB 34
MAHANNON CREEK
BMSBG 53/2006/0130/0000
WEST BRUNSWICK
NORTH MANHEIM T
0130/0000 LENGTH(AH 3356 BK 2083)

026694 FT

026694 FT 2 0 53010 0 00 0268+71
0120/0000 LENGTH(AH 2083 BK 2098)

2 0 53010 0 00 0248+53 024596 FT
RANCH RD
(T704) 0110/0000

==

024596 FT
0110/0000 LENGTH(AH 2098 BK 1563)

2 0 53010 0 00 0233+06 023033 FT
BERRY RD
(T687) 0100/0000

==

023033 FT
0100/0000 LENGTH(AH 1563 BK 3524)

DIR: B TOTAL LEN: 6.086 MI.
LEFT MUN: NORTH MANHEIM T

DIST: 05-6 SR: 2006
RIGHT MUN: NORTH MANHEIM T

2 0 53010 0 00 0146+15 014103 FT
DEER TRAIL RD
(T685) 0070/0000

019509 FT

016709 FT

012774 FT

010421 FT

```

0090/0149  BMS EN 53/2006/0090/0164
              2 0 53010 0 00 0198+30
              ADAMS CREEK
0090/0131  BMSBG 53/2006/0090/0164
019509 FT  2 0 53010 0 00 0198+30
              GREENVIEW RD
              (T376)
0090/0000  LENGTH(AH 3524 BK 2800)

```

016709 FT 2 0 53010 0 00 0170+10
0080/0000 LENGTH(AH 2800 BK 2606)

014103 FT
S 0070/0000 LENGTH(AH 2606 BK 1329)

012774 FT 2 0 53010 0 00 0131+07
HEMLOCK DR
(T689)
0060/0000 LENGTH(AH 1329 BK 2353)

010421 FT 2 0 53010 0 00 0107+75
MANHEIM RD
(T690)
0050/0000 LENGTH(AH 2353 BK 3254)

EXTRACT DATE: 12/28/2024 ROADWAY MANAGEMENT SYSTEM PAGE NUMBER: 269
PRINT DATE: 12/30/2024 SLD COUNTY/SR - ANNUAL PRINT COUNTY: SCHUYLKILL

DIR: B TOTAL LEN: 6.086 MI. DIST: 05-6 SR: 2006
LEFT MUN: NORTH MANHEIM T RIGHT MUN: NORTH MANHEIM T

MARCIE RD
(T375) 0040/0992 ==

007167 FT

LC TO/FROM T982 RD
(CONN) 0030/2157 ==
HAVEN FAIR LAWN RD 0030/2059 ==
(T982)

2 0 53010 0 00 0050+52 004701 FT ==
LAKE DR 0030/0000 ==
(T697)

ALBERT BL 0020/2043 ==
(T971)

2 0 53010 0 00 0021+89 001858 FT ==
SEVEN STARS RD 0020/0000 ==
(T694) 0010/1664 ==
JUGHANDLE A (SR9411 SEG 0750/0000)
FOR SR 0061 AND 2006 0010/0781 ==
(CONN) 000000 FT

007167 FT 2 0 53010 0 00 0075+27
5 0040/0000 LENGTH(AH 3254 BK 2466)

0030/0183 GARFIELD AV
004701 FT (T692)
5 0030/0000 LENGTH(AH 2466 BK 2843)

0020/2136 DOVE ST
(TWP)
0020/2043 CANARY ST
(TWP)
0020/1860 ARGO RD
(T691)

001858 FT
NC SECOND MOUNTAIN RD
5 0020/0000 LENGTH(AH 2843 BK 1858)

000000 FT 2 0 53010 0 00 0000+00
NC SEVEN STARS RD
MFC BEGIN = D
DEAD END RD
ROAD CLOSED BACK
5 0010/0000 LENGTH(AH 1858 BK 0000)

EXTRACT DATE: 12/28/2024 ROADWAY MANAGEMENT SYSTEM PAGE NUMBER: 268
PRINT DATE: 12/30/2024 SLD COUNTY/SR - ANNUAL PRINT COUNTY: SCHUYLKILL

DIR: B TOTAL LEN: .828 MI. DIST: 05-6 SR: 2005
LEFT MUN: MIDDLEPORT B RIGHT MUN: MIDDLEPORT B

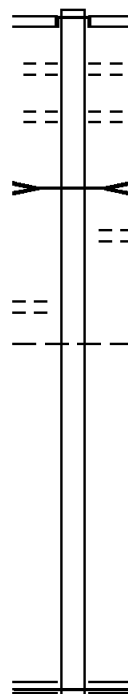
LINCOLN ST
(BORO)

004373 FT

002920 FT

0020/0000

000000 FT



004373 FT

INTER-AHD

0020/1453

0020/0981

0020/0534

0020/0129

0020/0017

002920 FT

5 0020/0000

0010/2884

000000 FT

NC SR

5 0010/0000

MAIN ST
(BORO)
SR 0209 SH
(SR0209 SEG 0710/2651)
NICHOLAS ST
(BORO)
WOLF ST
(BORO)
TR. SCHUYLKILL
STRUCTURE LENGTH 14 FT
BMSID 53/2005/0020/0190
UNKNOWN ST
(BORO)
2 0 53015 0 00 0272+08
NC WA SHINGTON ST
LENGTH(AH 1453 BK 2920)
MIDDLEPORT
BLYTHE TOWNSHIP T

2 0 53015 0 00 0242+95
NEW PHILADELPHIA RD
(SR2003 SEG 0110/0000)
MFC BEGIN = E
LENGTH(AH 2920 BK 0000)

EXTRACT DATE: 12/28/2024 ROADWAY MANAGEMENT SYSTEM PAGE NUMBER: 267
PRINT DATE: 12/30/2024 SLD COUNTY/SR - ANNUAL PRINT COUNTY: SCHUYLKILL
DIR: B TOTAL LEN: 6.816 MI. DIST: 05-6 SR: 2004
LEFT MUN: BLYTHE TOWNSHIP T RIGHT MUN: BLYTHE TOWNSHIP T

035989 FT

035989 FT NEW PHILADELPHIA RD
0130/3354 (SR2003 SEG 0080/0308)

032635 FT

032635 FT 2 0 53099 0 01 0325+03
S 0130/0000 LENGTH(AH 3354 BK 2511)

030124 FT

030124 FT 2 0 53099 0 01 0299+92
S 0120/0000 LENGTH(AH 2511 BK 2526)

027598 FT

027598 FT 2 0 53099 0 01 0274+66
S 0110/0000 LENGTH(AH 2526 BK 2505)

EXTRACT DATE: 12/28/2024 ROADWAY MANAGEMENT SYSTEM PAGE NUMBER: 266
PRINT DATE: 12/30/2024 SLD COUNTY/SR - ANNUAL PRINT COUNTY: SCHUYLKILL

DIR: B TOTAL LEN: 6.816 MI.
LEFT MUN: BLYTHE TOWNSHIP T

DIST: 05-6 SR: 2004
RIGHT MUN: BLYTHE TOWNSHIP T

025093 FT

025093 FT 2 0 53099 0 01 0249+61
S 0100/0000 LENGTH(AH 2505 BK 2450)

022643 FT

022643 FT 2 0 53099 0 01 0225+11
S 0090/0000 LENGTH(AH 2450 BK 2590)

020053 FT

020053 FT 2 0 53099 0 01 0199+21
S 0080/0000 LENGTH(AH 2590 BK 2367)

017686 FT

017686 FT 2 0 53099 0 01 0175+54
BLYTHE TOWNSHIP
NORTH MANHEIM T
S 0070/0000 LENGTH(AH 2367 BK 3600)

014086 FT

014086 FT 2 0 53099 0 01 0139+54
S 0060/0000 LENGTH(AH 3600 BK 2454)

EXTRACT DATE: 12/28/2024 ROADWAY MANAGEMENT SYSTEM PAGE NUMBER: 265
PRINT DATE: 12/30/2024 SLD COUNTY/SR - ANNUAL PRINT COUNTY: SCHUYLKILL

DIR: B TOTAL LEN: 6.816 MI. DIST: 05-6 SR: 2004
LEFT MUN: NORTH MANHEIM T RIGHT MUN: NORTH MANHEIM T

011632 FT

011632 FT 2 0 53099 0 01 0115+12
S 0050/0000 LENGTH(AH 2454 BK 3518)

008114 FT

008114 FT 2 0 53099 0 01 0079+94
S 0040/0000 LENGTH(AH 3518 BK 2445)

005669 FT

005669 FT 2 0 53099 0 01 0056+63
S 0030/0000 LENGTH(AH 2445 BK 3107)

002562 FT

002562 FT 2 0 53099 0 01 0025+62
S 0020/0000 LENGTH(AH 3107 BK 2562)

BROKHOFF RD
(SR2001 SEG 0010/2531) 0010/1730

TO 0061/0330 SH
(CONN)

0010/0157
000000 FT

FROM 0061/0330 SH
0010/0157 (CONN)
000000 FT 2 0 53099 0 00 0000+00
NC TUMBLING RUN RD
SR 0061 SH
(SR0061 SEG 0331/0843)
(SR0061 SEG 0330/0840)
MFC BEGIN = D
S 0010/0000 LENGTH(AH 2562 BK 0000)

EXTRACT DATE: 12/28/2024 ROADWAY MANAGEMENT SYSTEM PAGE NUMBER: 264
PRINT DATE: 12/30/2024 SLD COUNTY/SR - ANNUAL PRINT COUNTY: SCHUYLKILL
DIR: B TOTAL LEN: 6.388 MI. DIST: 05-6 SR: 2003
LEFT MUN: NEW PHILADELPHIA BOR B RIGHT MUN: NEW PHILADELPHIA BOR B

033728 FT



033728 FT
INTER-AHD WATER ST
(BORO)
VALLEY ST
0140/2503 (SR0209 SEG 0670/0306)

EXTRACT DATE: 12/28/2024 ROADWAY MANAGEMENT SYSTEM PAGE NUMBER: 263
PRINT DATE: 12/30/2024 SLD COUNTY/SR - ANNUAL PRINT COUNTY: SCHUYLKILL

DIR: B TOTAL LEN: 6.388 MI. DIST: 05-6 SR: 2003
LEFT MUN: NEW PHILADELPHIA BOR B RIGHT MUN: NEW PHILADELPHIA BOR B

ELLIOT ST
(BORO)

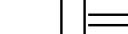
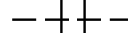

0140/2106

031225 FT

027924 FT

026378 FT

024381 FT



0140/2252
0140/2251

0140/2198
0140/2146

0140/1883

031225 FT
0140/0000

0130/0000

026378 FT
0120/0000

0110/0000

SILVER CK. 0
STRUCTURE LENGTH 18 FT
BMSID 53/2003/0140/2252
BMSID 53/2003/0140/2252
2 0 53098 0 00 0002+94
SCHUYLKILL RIVER
BMSBG 53/2003/0140/2198
(AAR 591958D) #TRKS 01

BILLIES RD
(BORO)

031225 FT 2 0 53098 0 00 0024+73
LENGTH(AH 2503 BK 3301)

027924 FT 2 0 53098 0 00 0058+50
NC FERNDAL RD
NEW PHILADELPHIA BOR
BLYTHE TOWNSHIP T
LENGTH(AH 3301 BK 1546)

026378 FT 2 0 53098 0 00 0076+24
LENGTH(AH 1546 BK 1997)

024381 FT 2 0 53098 0 00 0094+09
SR 2005 SH
(SR2005 SEG 0010/0000)
LENGTH(AH 1997 BK 2357)

EXTRACT DATE: 12/28/2024 ROADWAY MANAGEMENT SYSTEM PAGE NUMBER: 262
PRINT DATE: 12/30/2024 SLD COUNTY/SR - ANNUAL PRINT COUNTY: SCHUYLKILL

DIR: B TOTAL LEN: 6.388 MI. DIST: 05-6 SR: 2003
LEFT MUN: BLYTHE TOWNSHIP T RIGHT MUN: BLYTHE TOWNSHIP T

022024 FT

022024 FT 2 0 53015 0 00 0220+19
S 0100/0000 LENGTH(AH 2357 BK 2007)

020017 FT

020017 FT 2 0 53015 0 00 0200+12
S 0090/0000 LENGTH(AH 2007 BK 2298)

TUMBLING RUN RD
(SR2004 SEG 0130/3354) 0080/0308
017719 FT

017719 FT 2 0 53015 0 00 0177+44
VALLEY RD
(T529)
S 0080/0000 LENGTH(AH 2298 BK 2672)

015047 FT

015047 FT 2 0 53015 0 00 0150+05
S 0070/0000 LENGTH(AH 2672 BK 2652)

012395 FT

012395 FT 2 0 53015 0 00 0124+08
S 0060/0000 LENGTH(AH 2652 BK 1674)
PINE CREEK RD
0050/1124 (T384)

010721 FT

010721 FT 2 0 53015 0 00 0107+34
BLYTHE TOWNSHIP
WEST BRUNSWICK T

DIR: B TOTAL LEN: 6.388 MI.
LEFT MUN: BLYTHE TOWNSHIP T

DIST: 05-6 SR: 2003
RIGHT MUN: BLYTHE TOWNSHIP T

0050/0000 LENGTH(AH 1674 BK 3285)

007436 FT

007436 FT 2 0 53015 0 00 0074+30
S 0040/0000 LENGTH(AH 3285 BK 2583)

004853 FT

004853 FT 2 0 53015 0 00 0048+47
WALNUT RD

0030/0000 (T741)
LENGTH(AH 2583 BK 2806)

2 0 53015 0 00 0020+30 002047 FT
SECOND MOUNTAIN RD
(T737) 0020/0000

002047 FT

5 0020/0000 LENGTH(AH 2806 BK 2047)

0010/1400 BMS EN 53/2003/0010/1364
2 0 53015 0 00 0000+00

0010/1364 PINE CREEK
BMSBG 53/2003/0010/1364

000000 FT

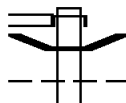
000000 FT 2 0 53015 0 00 0000+00
NC NEW PHILADELPHIA RD

CHESTNUT RD
(SR0443 SEG 0510/1139)

```
INTER-BK      PINE CREEK DR
               (T726)
0010/0000    MFC BEGIN = D
               LENGTH(AH 2047 BK 0000)
```


EXTRACT DATE: 12/28/2024 ROADWAY MANAGEMENT SYSTEM PAGE NUMBER: 260
PRINT DATE: 12/30/2024 SLD COUNTY/SR - ANNUAL PRINT COUNTY: SCHUYLKILL
DIR: B TOTAL LEN: 1.625 MI. DIST: 05-6 SR: 2002
LEFT MUN: PORT CARBON B RIGHT MUN: PORT CARBON B

WEIGAND BL 008582 FT
(SR0209 SEG 0590/0000) 0040/1185



008582 FT
INTER-AHD S COAL ST
0040/1185 (SR0209 SEG 0590/0000)
0040/0854 BMSN 53/2002/0040/0587
PORT CARBON
0040/0802 PALO ALTO B

EXTRACT DATE: 12/28/2024 ROADWAY MANAGEMENT SYSTEM PAGE NUMBER: 259
PRINT DATE: 12/30/2024 SLD COUNTY/SR - ANNUAL PRINT COUNTY: SCHUYLKILL

DIR: B TOTAL LEN: 1.625 MI. DIST: 05-6 SR: 2002
LEFT MUN: PORT CARBON B RIGHT MUN: PORT CARBON B

			2 0 53080 0 00 0108+16
			SCHUYLKILL RIVER
	0040/0587		BMSBG 53/2002/0040/0587
			BACON ST
			(BORO)
		NC S	COAL ST
007397 FT		007397 FT	2 0 53080 0 00 0103+60
			PENN ST
			(BORO)
	0040/0000		LENGTH(AH 1185 BK 2501)
			GEORGE ST
	0030/1632		(BORO)
			FOX ST
	0030/0787		(BORO)
004896 FT		004896 FT	2 0 53080 0 00 0078+63
			UNION ST
			(BORO)
	0030/0000		LENGTH(AH 2501 BK 2742)
			CHARLES ST
	0020/2134		(BORO)
			HOWARD ST
	0020/1527		(BORO)
			BIN ST
	0020/0956		(BORO)
			MARY ST
	0020/0517		(BORO)
002154 FT		002154 FT	2 0 53080 0 00 0051+27
			HEWES ST
			(BORO)
	0020/0000		LENGTH(AH 2742 BK 2154)
BORO ST (BORO)			
0010/1671			
			FROM 0061/0330 SH
	0010/0116		(CONN)
000000 FT		000000 FT	2 0 53080 0 00 0027+24
		NC BA	CON ST
			SR 0061 SH
			(SR0061 SEG 0341/0000)
			(SR0061 SEG 0340/0000)
			MFC BEGIN = D
	0010/0000		LENGTH(AH 2154 BK 0000)

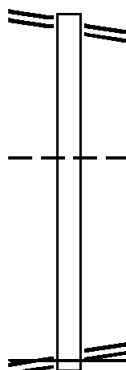
EXTRACT DATE: 12/28/2024 ROADWAY MANAGEMENT SYSTEM PAGE NUMBER: 258
PRINT DATE: 12/30/2024 SLD COUNTY/SR - ANNUAL PRINT COUNTY: SCHUYLKILL

DIR: B TOTAL LEN: .479 MI. DIST: 05-6 SR: 2001
LEFT MUN: PALO ALTO B RIGHT MUN: PALO ALTO B

TUMBLING RUN RD 002531 FT
(SR2004 SEG 0010/1730) 0010/2531

000000 FT

SR 0061 SH
(SR0061 SEG 0331/2339)
(SR0061 SEG 0330/2416) 0010/0000



002531 FT TUMBLING RUN RD
0010/2531 (SR2004 SEG 0010/1730)

0010/0849 PALO ALTO
NORTH MANHEIM T

000000 FT 2 0 53100 0 00 0000+00

SR 0061 SH
(SR0061 SEG 0331/2339)
(SR0061 SEG 0330/2416)

NC BROKHOFF RD

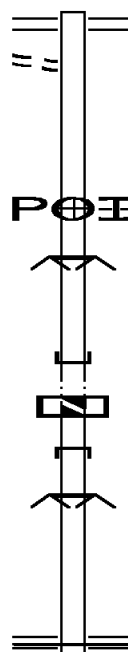
MFC BEGIN = E
0010/0000 LENGTH(AH 2531 BK 0000)

EXTRACT DATE: 12/28/2024 ROADWAY MANAGEMENT SYSTEM PAGE NUMBER: 257
PRINT DATE: 12/30/2024 SLD COUNTY/SR - ANNUAL PRINT COUNTY: SCHUYLKILL

DIR: B TOTAL LEN: .393 MI. DIST: 05-6 SR: 1028
LEFT MUN: NEW CASTLE T RIGHT MUN: NEW CASTLE T

UNKNOWN RD
(PRDR)

002075 FT
0020/1544



000374 FT

000374 FT

000000 FT

002075 FT WADE RD
0020/1701 (SR1006 SEG 0052/1169)

(APRA) READING ANTHRACI
LOW RD
(T989)
0020/0165 ROAD CLOSED
0020/0107 ROAD CLOSED BACK
000374 FT 2 0 53033 0 00 0022+85
INTER-BK VACATION END
(GOVT)
5 0020/0000 LTH AH 001701 BK 000100
000374 FT
7012/0000 LTH AH 000100 BK 000374
INTER-AHD VACATION BEGIN
0010/0374 (TWP)
ROAD CLOSED AHEAD
0010/0203 ROAD CLOSED AHEAD
000000 FT 2 0 53033 0 00 0000+00
NC WADE RD
PEACH MT RD
(SR1006 SEG 0036/0998)
MFC BEGIN = E
5 0010/0000 LENGTH(AH 0374 BK 0000)

EXTRACT DATE: 12/28/2024 ROADWAY MANAGEMENT SYSTEM PAGE NUMBER: 256
PRINT DATE: 12/30/2024 SLD COUNTY/SR - ANNUAL PRINT COUNTY: SCHUYLKILL
DIR: B TOTAL LEN: .810 MI. DIST: 05-6 SR: 1027
LEFT MUN: SAINT CLAIR B RIGHT MUN: SAINT CLAIR B

SECOND ST
(SR0061 SEG 0432/0000) 004275 FT
0030/0740

003535 FT

001119 FT

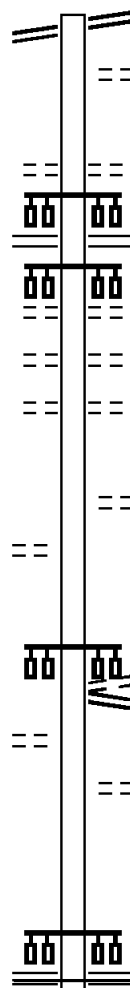
PATTERSON ST
(BORO)

0010/1026

THIRD ST
(BORO)

0010/0522

000000 FT



004275 FT SAINT CLAIR BP
0030/0740 (SR0061 SEG 0432/0000)
SHERMAN ST
(BORO)
1 0 00161 0 06 0695+28
FRANKLIN ST
(BORO)
S 0030/0000 LENGTH(AH 0740 BK 2416)
HANCOCK ST
(SR1006 SEG 0080/0000)
0020/1932 CARROLL ST
(BORO)
0020/1390 LAWTON ST
(BORO)
0020/0849 RAILROAD ST
(BORO)
0020/0424 (BORO)
001119 FT 1 0 00161 0 07 0727+21
PATTERSON ST
(BORO)
S 0020/0000 LENGTH(AH 2416 BK 1119)
RUSSELL ST
(BORO)
NC SECOND ST
0010/0690 SECOND ST
(SR1001 SEG 0040/3505)
TUNNEL RD
(T750)
0010/0193 1 0 00161 0 07 0738+40
000000 FT NC RU
SSELL ST
SAINT CLAIR BP
(SR0061 SEG 0415/0000)
(SR0061 SEG 0414/0000)
MFC BEGIN = D
S 0010/0000 LENGTH(AH 1119 BK 0000)

EXTRACT DATE: 12/28/2024 ROADWAY MANAGEMENT SYSTEM PAGE NUMBER: 255
PRINT DATE: 12/30/2024 SLD COUNTY/SR - ANNUAL PRINT COUNTY: SCHUYLKILL
DIR: B TOTAL LEN: .000 MI. DIST: 05-6 SR: 1025
LEFT MUN: TAMAQUA B RIGHT MUN: TAMAQUA B

000000 FT
000000 FT



000000 FT
7020/0000 LENGTH(AH 1581 BK 1435)
000000 FT
7010/0000 LENGTH(AH 1435 BK 0000)

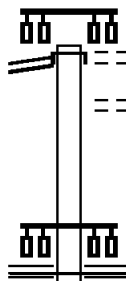
EXTRACT DATE: 12/28/2024 ROADWAY MANAGEMENT SYSTEM PAGE NUMBER: 254
PRINT DATE: 12/30/2024 SLD COUNTY/SR - ANNUAL PRINT COUNTY: SCHUYLKILL

DIR: B TOTAL LEN: .092 MI. DIST: 05-6 SR: 1023
LEFT MUN: TAMAQUA B RIGHT MUN: TAMAQUA B

EAST MAUCH CHUNK ST
(SR0309 SEG 0270/0597) 0010/0488

000488 FT

000000 FT



000488 FT
INTER-AHD PINE ST
(SR0309 SEG 0270/0597)
EAST MAUCH CHUNK ST
(BORO)

0010/0488
0010/0195 EAST ROWE ST
(BORO)
000000 FT 1 0 00185 1 00 0000+00
NC PINE ST
BROAD ST
(SR0209 SEG 0890/0766)

0010/0000 MFC BEGIN = D
LENGTH(AH 0488 BK 0000)

EXTRACT DATE: 12/28/2024 ROADWAY MANAGEMENT SYSTEM PAGE NUMBER: 253
PRINT DATE: 12/30/2024 SLD COUNTY/SR - ANNUAL PRINT COUNTY: SCHUYLKILL

DIR: B TOTAL LEN: 1.193 MI. DIST: 05-6 SR: 1021
LEFT MUN: RUSH T RIGHT MUN: RUSH T

SR 0309 SH 006300 FT
(SR0309 SEG 0351/1311)
(SR0309 SEG 0350/1316) 0024/2099

004201 FT

LIBERTY ST
(T922) 0020/1406

JOYCE ST
(T936) 0020/0525
002237 FT

PURNELL AV
(T897) 0010/1315

2 0 53217 0 00 0000+00 000000 FT
SR 0054 SH
(SR0054 SEG 0530/1802) 0010/0000

006300 FT SR 0309 SH
0024/2099 (SR0309 SEG 0351/1311)
(SR0309 SEG 0350/1316)

0024/0038
004201 FT

0024/0000

002237 FT

0020/0000

0010/1338

0010/0510
NC LINCOLN DR

000000 FT

0010/0000

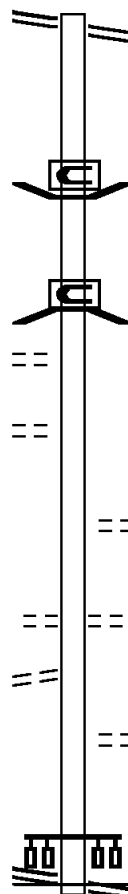
BMS EN 53/1021/0024/0000
2 0 53217 0 00 0044+64
BRIDGE CLOSED
CARBON AND SCHUYLKILL RR
BMSBG 53/1021/0024/0000
LENGTH(AH 2099 BK 1964)

2 0 53217 0 00 0025+00
MARINER ST
(T893)
LENGTH(AH 1964 BK 2237)

MARINER ST
(TWP)

OAK LN
(T895)
NC LINCOLN DR

SR 0054 SH
(SR0054 SEG 0530/1802)
MFC BEGIN = E
LENGTH(AH 2237 BK 0000)



EXTRACT DATE: 12/28/2024 ROADWAY MANAGEMENT SYSTEM PAGE NUMBER: 252
PRINT DATE: 12/30/2024 SLD COUNTY/SR - ANNUAL PRINT COUNTY: SCHUYLKILL
DIR: B TOTAL LEN: 6.502 MI. DIST: 05-6 SR: 1020
LEFT MUN: RUSH T RIGHT MUN: RUSH T

034333 FT



034333 FT AH-CARBON (13)
INTER-AHD BEN TITUS RD
0130/2868 (SR4010 SEG 0010/0000)

EXTRACT DATE: 12/28/2024 ROADWAY MANAGEMENT SYSTEM PAGE NUMBER: 251
PRINT DATE: 12/30/2024 SLD COUNTY/SR - ANNUAL PRINT COUNTY: SCHUYLKILL

DIR: B TOTAL LEN: 6.502 MI. DIST: 05-6 SR: 1020
LEFT MUN: RUSH T RIGHT MUN: RUSH T

031465 FT

031465 FT 2 0 53040 0 01 0315+12
S 0130/0000 LENGTH(AH 2868 BK 2508)

028957 FT

028957 FT 2 0 53040 0 01 0290+04
S 0120/0000 LENGTH(AH 2508 BK 1555)

027402 FT

027402 FT 2 0 53040 0 01 0275+61
S 0110/0000 LENGTH(AH 1555 BK 2444)

024958 FT

024958 FT 2 0 53040 0 01 0251+17
S 0100/0000 LENGTH(AH 2444 BK 2202)

022756 FT

022756 FT 2 0 53040 0 01 0228+80
S 0090/0000 LENGTH(AH 2202 BK 3040)

EXTRACT DATE: 12/28/2024 ROADWAY MANAGEMENT SYSTEM PAGE NUMBER: 250
PRINT DATE: 12/30/2024 SLD COUNTY/SR - ANNUAL PRINT COUNTY: SCHUYLKILL

DIR: B TOTAL LEN: 6.502 MI. DIST: 05-6 SR: 1020
LEFT MUN: RUSH T RIGHT MUN: RUSH T

	019716 FT		019716 FT 2 0 53040 0 01 0198+68
			NC BEN TITUS RD
			SR 0309 SH
			(SR0309 SEG 0390/0000)
			(SR0309 SEG 0391/0000)
MADISON AV (T910)	0070/3044	==	5 0080/0000 LENGTH(AH 3040 BK 3353)
			0070/2389 BMS EN 53/1020/0070/2374
			0 0 0000 0 00 0000+00
			LOFTY CREEK
			0070/2374 BMSBG 53/1020/0070/2374
	016363 FT		016363 FT 2 0 53040 0 01 0164+93
			5 0070/0000 LENGTH(AH 3353 BK 2584)
ZELLNER RD (T868)	0060/0197 013779 FT	==	013779 FT 2 0 53040 0 01 0139+28
			STONE RD
			(T869)
		==	5 0060/0000 LENGTH(AH 2584 BK 1862)
2 0 53040 0 01 0120+62 011917 FT WERTMAN RD (T866)	0050/0000	==	011917 FT
			5 0050/0000 LENGTH(AH 1862 BK 2859)
			0040/0435 BMS EN 53/1020/0040/0417

DIR: B MUN: RUSH T TOTAL LEN: 6.502 MI. DIST: 05-6 SR: 1020
LEFT MUN: RUSH T RIGHT MUN: RUSH T

EXTRACT DATE: 12/28/2024 ROADWAY MANAGEMENT SYSTEM PAGE NUMBER: 248
PRINT DATE: 12/30/2024 SLD COUNTY/SR - ANNUAL PRINT COUNTY: SCHUYLKILL

DIR: B TOTAL LEN: 3.274 MI. DIST: 05-6 SR: 1019
LEFT MUN: RUSH T RIGHT MUN: RUSH T

WEST MAIN ST 017289 FT
(SR1012 SEG 0140/0000) 0070/1431

REESE JONES ST
(T905) 0070/0646

THEODORE ROGOSKY ST
(T891) 0070/0070
015858 FT

2 0 53090 0 00 0133+15 013148 FT
DELANO RD
(T860) 0060/0000

017289 FT
INTER-AHD EAST MAIN ST
0070/1431 (SR1012 SEG 0140/0000)
ELMER HECKMAN ST
0070/1015 (T473)
REESE JONES ST
0070/0690 (T905)

0070/0221 WERTMAN RD
(T866)

015858 FT 2 0 53090 0 00 0160+26
0070/0000 LENGTH(AH 1431 BK 2710)

013148 FT
NC TAMANEND RD
0060/0000 LENGTH(AH 2710 BK 2632)

EXTRACT DATE: 12/28/2024 ROADWAY MANAGEMENT SYSTEM PAGE NUMBER: 247
PRINT DATE: 12/30/2024 SLD COUNTY/SR - ANNUAL PRINT COUNTY: SCHUYLKILL

DIR: B TOTAL LEN: 3.274 MI. DIST: 05-6 SR: 1019
LEFT MUN: RUSH T RIGHT MUN: RUSH T

2 0 53090 0 00 0106+30 010516 FT
JOSEPH HENKEL ST
(T858) 0050/0000

ENTR TO VERSUM MATERIAL
(PRDR) 0040/1931

007613 FT

FIELD RD
(T682) 0030/0566
005529 FT

ENTRANCE TO MARIAN HS
(PRDR) 0020/1655

002985 FT

2 0 53090 0 00 0000+00 000000 FT
PINE CREEK DR
(SR0054 SEG 0500/1211) 0010/0000

010516 FT

5 0050/0000 LENGTH(AH 2632 BK 2903)

007613 FT 2 0 53090 0 00 0076+48
FAIRVIEW ST
(SR1020 SEG 0040/0000)
5 0040/0000 LENGTH(AH 2903 BK 2084)

0030/0837 (AAR 361503N)#TRKS 01

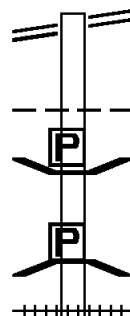
005529 FT 2 0 53090 0 00 0055+61
5 0030/0000 LENGTH(AH 2084 BK 2544)

002985 FT 2 0 53090 0 00 0030+17
5 0020/0000 LENGTH(AH 2544 BK 2985)

NC MARION AV
MAHANOEY AV
000000 FT (SR0054 SEG 0500/1211)
MFC BEGIN = E
5 0010/0000 LENGTH(AH 2985 BK 0000)

EXTRACT DATE: 12/28/2024 ROADWAY MANAGEMENT SYSTEM PAGE NUMBER: 246
PRINT DATE: 12/30/2024 SLD COUNTY/SR - ANNUAL PRINT COUNTY: SCHUYLKILL
DIR: B TOTAL LEN: 4.135 MI. DIST: 05-6 SR: 1018
LEFT MUN: TAMAQUA B RIGHT MUN: TAMAQUA B

FOOTHILL ST 021834 FT
(SR0309 SEG 0290/0000) 0080/3541



018293 FT

015628 FT

013261 FT

021834 FT FOOTHILL ST
0080/3541 (SR0309 SEG 0290/0000)

0080/2572 TAMAQUA
RUSH T
0080/2014 BMSSEN 53/1018/0080/1947
BRIDGE POSTED (TONS)
0 0 00000 0 00 0000+00
SGL 32 COMB 40
0080/1947 LITTLE SCHUYLKILL RIVER
BMSBG 53/1018/0080/1947
0080/1249 (AAR 591548E)#TRKS 01

018293 FT 2 0 53097 0 00 0149+47
S 0080/0000 LENGTH(AH 3541 BK 2665)

015628 FT 2 0 53097 0 00 0124+90
S 0070/0000 LENGTH(AH 2665 BK 2367)

0060/1073 BMSSEN 53/1018/0060/1029
0 0 00000 0 00 0000+00
LOCUST CREEK
0060/1029 BMSBG 53/1018/0060/1029

013261 FT 2 0 53097 0 00 0099+76
S 0060/0000 LENGTH(AH 2367 BK 2621)

EXTRACT DATE: 12/28/2024 ROADWAY MANAGEMENT SYSTEM PAGE NUMBER: 245
PRINT DATE: 12/30/2024 SLD COUNTY/SR - ANNUAL PRINT COUNTY: SCHUYLKILL

DIR: B TOTAL LEN: 4.135 MI. DIST: 05-6 SR: 1018
LEFT MUN: RUSH T RIGHT MUN: RUSH T

010640 FT

010640 FT 2 0 53097 0 00 0074+89
S 0050/0000 LENGTH(AH 2621 BK 2911)

007729 FT

007729 FT 2 0 53097 0 00 0047+00
MAIN PARK RD
(PARK)
== S 0040/0000 LENGTH(AH 2911 BK 1722)

2 0 53097 0 00 0028+05 006007 FT
GOLF CLUB RD
(SR1015 SEG 0010/0000) 0030/0000

006007 FT
S 0030/0000 LENGTH(AH 1722 BK 3045)

002962 FT

002962 FT 2 0 53117 0 00 0029+85
RUSH
RYAN T
- - S 0020/0000 LENGTH(AH 3045 BK 2962)

000000 FT

000000 FT 2 0 53117 0 00 0000+00
NC FOOTHILL ST
TUSCARORA MT DR
(SR1013 SEG 0090/0000)
MFC BEGIN = D
S 0010/0000 LENGTH(AH 2962 BK 0000)

EXTRACT DATE: 12/28/2024 ROADWAY MANAGEMENT SYSTEM PAGE NUMBER: 244
PRINT DATE: 12/30/2024 SLD COUNTY/SR - ANNUAL PRINT COUNTY: SCHUYLKILL
DIR: B TOTAL LEN: 2.685 MI. DIST: 05-6 SR: 1017
LEFT MUN: DELANO T RIGHT MUN: DELANO T

VINE ST
(T708)

DELANO INDU PARK RD
(PRDR)

TO 8015/0250 SH
(CONN)

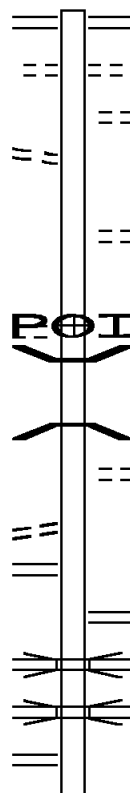
014176 FT

0050/1472

011901 FT

0050/0000

0040/2039



014176 FT HAZLE ST
0050/2275 (SR1012 SEG 0090/0000)
TOWNSHIP 0803 RT
0050/2099 (T803)
POPLAR ST
0050/1753 (T703)

0050/0578 WALNUT ST
011901 FT (T886)
2 0 53 044 0 01 0119+47
(APRA) ENTR TO DELANO I
NC LA KESIDE AV
0050/0000 LENGTH (AH 2275 BK 2464)
0040/2378 BMSEN 53/1017/0040/2332
0 0 00000 0 00 0000+00
READING, BLUE MOUNTA RR
0040/2332 BMSBG 53/1017/0040/2332
MOGISH DR
0040/2272 (TWP)

0040/1837 RAMP G RD
(SR8015 SEG 0250/0000)
RAMP K RD
0040/1777 (SR8015 SEG 0500/0994)
I-81 SB
0040/1583 OP ID 53/0081/1335/1642
I-81 NB
0040/1479 OP ID 53/0081/1334/1722
RAMP H RD
0040/1252 (SR8015 SEG 0010/1110)
RAMP L RD

EXTRACT DATE: 12/28/2024 ROADWAY MANAGEMENT SYSTEM PAGE NUMBER: 243
PRINT DATE: 12/30/2024 SLD COUNTY/SR - ANNUAL PRINT COUNTY: SCHUYLKILL

DIR: B TOTAL LEN: 2.685 MI. DIST: 05-6 SR: 1017
LEFT MUN: DELANO T RIGHT MUN: DELANO T

		==	0040/1216 (SR8015 SEG 0750/0000)
		==	TO 8015/0750 SH
			0040/0991 (CONN)
	009437 FT		009437 FT 2 0 53044 0 00 0094+62
			5 0040/0000 LENGTH(AH 2464 BK 3511)
	005926 FT		005926 FT 2 0 53044 0 00 0059+80
			BERNHARD RD
		==	(T856)
		5	0030/0000 LENGTH(AH 3511 BK 2145)
			DELANO
			0020/2062 RUSH T
VERNON MILLER ST		--	
(T916)	0020/1850	==	
CREST ST			
(T477)	0020/1469	==	
MESSERSCHMIDT ST			
(T901)	0020/1143	==	
	003781 FT		003781 FT 2 0 53044 0 00 0038+43
			5 0020/0000 LENGTH(AH 2145 BK 3781)
		+++++	0010/1268 (AAR 589025A)#TRKS 01
	000000 FT		000000 FT 2 0 53044 0 00 0000+00
			NC GR IER AV
			INTER-BK CENTRE ST
			(SR0054 SEG 0440/2028)
CENTRE ST			MFC BEGIN = D
(SR0054 SEG 0440/2028)	0010/0000	5	0010/0000 LENGTH(AH 3781 BK 0000)

EXTRACT DATE: 12/28/2024 ROADWAY MANAGEMENT SYSTEM PAGE NUMBER: 242
PRINT DATE: 12/30/2024 SLD COUNTY/SR - ANNUAL PRINT COUNTY: SCHUYLKILL
DIR: B TOTAL LEN: 4.629 MI. DIST: 05-6 SR: 1016
LEFT MUN: KLINE T RIGHT MUN: KLINE T

024441 FT



024441 FT
INTER-AHD PLANT RD
(PRDR)
SR 0309 SH

EXTRACT DATE: 12/28/2024 ROADWAY MANAGEMENT SYSTEM PAGE NUMBER: 241
PRINT DATE: 12/30/2024 SLD COUNTY/SR - ANNUAL PRINT COUNTY: SCHUYLKILL

DIR: B TOTAL LEN: 4.629 MI. DIST: 05-6 SR: 1016
LEFT MUN: KLINE T RIGHT MUN: KLINE T

HADDOCK RD
(T906)

0100/1855

0100/2379 (SR0309 SEG 0410/0000)
(SR0309 SEG 0411/0000)

022062 FT

022062 FT 2 0 53045 0 01 0218+54
5 0100/0000 LENGTH(AH 2379 BK 2900)

019162 FT

019162 FT 2 0 53045 0 01 0190+16
5 0090/0000 LENGTH(AH 2900 BK 1660)

017502 FT

017502 FT 2 0 53045 0 01 0175+02
5 0080/0000 LENGTH(AH 1660 BK 2684)

0070/1759 BMS EN 53/1016/0070/1748
0 0 00000 0 00 0000+00
LOFTY CREEK
0070/1748 BMSBG 53/1016/0070/1748

014818 FT

0070/0281 KLINE
0070/0040 DELANO T
014818 FT (AAR 361458W) #TRKS 01
2 0 53045 0 01 0150+85
5 0070/0000 LENGTH(AH 2684 BK 2378)

012440 FT

0060/1160 BMS EN 53/1016/0060/0814
2 0 53045 0 00 0132+86
LR 1005
0060/0859 BMSBG 53/1016/0060/0814
012440 FT 2 0 53045 0 00 0124+72

EXTRACT DATE: 12/28/2024 ROADWAY MANAGEMENT SYSTEM PAGE NUMBER: 240
PRINT DATE: 12/30/2024 SLD COUNTY/SR - ANNUAL PRINT COUNTY: SCHUYLKILL

DIR: B TOTAL LEN: 4.629 MI. DIST: 05-6 SR: 1016
LEFT MUN: DELANO T RIGHT MUN: DELANO T

0060/0000 LENGTH(AH 2378 BK 2452)

009988 FT

009988 FT 2 0 53045 0 00 0100+20
0050/0000 LENGTH(AH 2452 BK 2477)

007511 FT

007511 FT 2 0 53045 0 00 0075+43
0040/0000 LENGTH(AH 2477 BK 2502)

005009 FT

005009 FT 2 0 53045 0 00 0050+41
0030/0000 LENGTH(AH 2502 BK 2521)

002488 FT

002488 FT 2 0 53045 0 00 0025+20
0020/0000 LENGTH(AH 2521 BK 2488)

000000 FT

000000 FT 2 0 53045 0 00 0000+00
HAZLE ST
(SR1012 SEG 0100/0079)

HAZLE ST
(SR1012 SEG 0100/0079) 0010/0000

NC LO
MFC BEGIN = E
0010/0000 LENGTH(AH 2488 BK 0000)

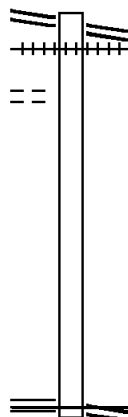
EXTRACT DATE: 12/28/2024 ROADWAY MANAGEMENT SYSTEM PAGE NUMBER: 239
PRINT DATE: 12/30/2024 SLD COUNTY/SR - ANNUAL PRINT COUNTY: SCHUYLKILL

DIR: B TOTAL LEN: .526 MI. DIST: 05-6 SR: 1015
LEFT MUN: RUSH T RIGHT MUN: RUSH T

PINE CREEK DR 002775 FT
(SR0054 SEG 0470/0000) 0010/2775
GOLF RD
(TWP) 0010/2576

000000 FT

FOOTHILL ST
(SR1018 SEG 0030/0000) 0010/0000



002775 FT PINE CREEK DR
0010/2775 (SR0054 SEG 0470/0000)
0010/2638 (AAR 591450B) #TRKS 01

000000 FT 2 0 53097 0 00 0028+05
NC GO LF CLUB RD

FOOTHILL ST
(SR1018 SEG 0030/0000)
MFC BEGIN = E
0010/0000 LENGTH(AH 2775 BK 0000)

EXTRACT DATE: 12/28/2024 ROADWAY MANAGEMENT SYSTEM PAGE NUMBER: 238
PRINT DATE: 12/30/2024 SLD COUNTY/SR - ANNUAL PRINT COUNTY: SCHUYLKILL

DIR: B TOTAL LEN: .504 MI. DIST: 05-6 SR: 1014
LEFT MUN: DELANO T RIGHT MUN: DELANO T

HIGH ST
(T881)
HIGH ST
(T881)

002662 FT

001196 FT

0070/0876

0070/0347
000000 FT

000000 FT

000000 FT

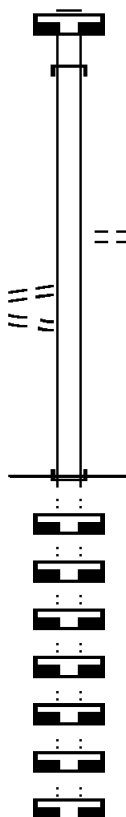
000000 FT

000000 FT

000000 FT

000000 FT

000000 FT



002662 FT
7082/0000 LENGTH(AH 1234 BK 1466)
INTER-AHD TRENTON RD
0080/1466 (T880)

001196 FT 2 0 53122 0 00 0197+20
RAILROAD ST
(T862)
S 0080/0000 LENGTH(AH 1466 BK 1196)

000000 FT 2 0 53122 0 00 0184+97
NC TR TRENTON RD
INTER-BK PARK PLACE RD
(T884)
MFC BEGIN = E
S 0070/0000 LENGTH(AH 1196 BK 1497)

000000 FT
7070/0000 LENGTH(AH 1497 BK 3523)
000000 FT
7060/0000 LENGTH(AH 3523 BK 3535)
000000 FT
7050/0000 LENGTH(AH 3535 BK 2717)
000000 FT
7040/0000 LENGTH(AH 2717 BK 2476)
000000 FT
7030/0000 LENGTH(AH 2476 BK 2361)
000000 FT
7020/0000 LENGTH(AH 2361 BK 2506)
000000 FT
7010/0000 LENGTH(AH 2506 BK 0000)

EXTRACT DATE: 12/28/2024 ROADWAY MANAGEMENT SYSTEM PAGE NUMBER: 237
PRINT DATE: 12/30/2024 SLD COUNTY/SR - ANNUAL PRINT COUNTY: SCHUYLKILL

DIR: B TOTAL LEN: 4.863 MI. DIST: 05-6 SR: 1013
LEFT MUN: RYAN T RIGHT MUN: RYAN T

	025674 FT		025674 FT SR 0054 SH
			0090/2413 (SR0054 SEG 0450/1513)
			0090/1975 BMSBN 53/1013/0090/1933
			2 0 53036 0 00 0204+29
			READING, BLUE MOUNTA RR
			0090/1933 BMSBG 53/1013/0090/1933
STATE RD (T891)	0090/1897		
BALL DIAMOND RD (T493)	0090/0583		
	023261 FT		
			023261 FT 2 0 53036 0 00 0184+94
			FOOTHILL ST
			(SR1018 SEG 0010/0000)
			5 0090/0000 LENGTH(AH 2413 BK 3525)
CHEE ST (T491)	0080/2176		
			0080/1581 BMSBN 53/1013/0080/1573
			0 0 00000 0 00 0000+00
			TR. LOCUST CK
			0080/1573 BMSBG 53/1013/0080/1573

EXTRACT DATE: 12/28/2024 ROADWAY MANAGEMENT SYSTEM PAGE NUMBER: 236
PRINT DATE: 12/30/2024 SLD COUNTY/SR - ANNUAL PRINT COUNTY: SCHUYLKILL

DIR: B TOTAL LEN: 4.863 MI. DIST: 05-6 SR: 1013
LEFT MUN: RYAN T RIGHT MUN: RYAN T

	019736 FT		019736 FT 2 0 53036 0 00 0149+65 S 0080/0000 LENGTH(AH 3525 BK 3141)
ORCHARD RD (T772)	0070/1627	POI	0070/1627 (APRA) DEWIRE'S NOR 40
			0070/0837 BMS EN 53/1013/0070/0763 2 0 53036 0 00 0125+83 LOCUST CREEK
			0070/0763 BMSBG 53/1013/0070/0763
	016595 FT		016595 FT 2 0 53036 0 00 0118+35 CHURCH ST (T497)
CHURCH ST (T497)	0060/2695	==	S 0070/0000 LENGTH(AH 3141 BK 2879)
	013716 FT		013716 FT 2 0 53036 0 00 0089+53 RYAN SCHUYLKILL T
			S 0060/0000 LENGTH(AH 2879 BK 3044)
	010672 FT		010672 FT 2 0 53036 0 00 0059+06 S 0050/0000 LENGTH(AH 3044 BK 3579)

EXTRACT DATE: 12/28/2024 ROADWAY MANAGEMENT SYSTEM PAGE NUMBER: 235
PRINT DATE: 12/30/2024 SLD COUNTY/SR - ANNUAL PRINT COUNTY: SCHUYLKILL

DIR: B TOTAL LEN: 4.863 MI. DIST: 05-6 SR: 1013
LEFT MUN: SCHUYLKILL T RIGHT MUN: SCHUYLKILL T

SANDERSON ST
(T505)

007093 FT

007093 FT 2 0 53036 0 00 0023+65
NC TUSCARORA MOUNTAIN RD
[S] 0040/0000 LENGTH(AH 3579 BK 2335)

0030/1697

0030/1723 CHESTNUT ST
(T525)

0030/1469 WALNUT ST
(T505)

004758 FT

004758 FT 2 0 53036 0 00 0000+00
TOWNSHIP 0162 RT
(T162)
[S] 0030/0000 LENGTH(AH 2335 BK 2092)
0020/2009 BMS EN 53/1013/0020/1998
0 0 00000 0 00 0000+00
TR. LIT. SCHUY
0020/1998 BMS BG 53/1013/0020/1998
0020/1936 MFC BEGIN = D
SR 0209 SH
0020/1908 (SR0209 SEG 0790/1326)

002666 FT

002666 FT 2 0 53016 0 02 0294+76
[S] 0020/0000 LENGTH(AH 2092 BK 2666)

000000 FT

000000 FT 2 0 53016 0 02 0268+67
NC CA TAWISSA RD
INTER-BK TOWNSHIP 0857 RT
(T857)
MFC BEGIN = E
[S] 0010/0000 LENGTH(AH 2666 BK 0000)

EXTRACT DATE: 12/28/2024 ROADWAY MANAGEMENT SYSTEM PAGE NUMBER: 234
PRINT DATE: 12/30/2024 SLD COUNTY/SR - ANNUAL PRINT COUNTY: SCHUYLKILL

DIR: B TOTAL LEN: 7.930 MI. DIST: 05-6 SR: 1012
LEFT MUN: RUSH T RIGHT MUN: RUSH T

FROM 0309/0391 SH
(CONN)

041872 FT

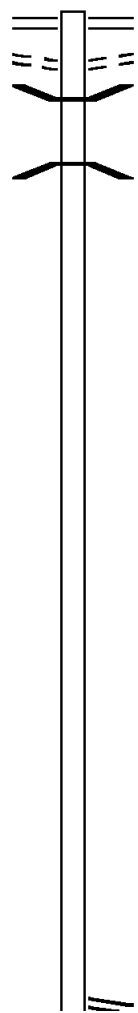
0170/2028

039739 FT

037414 FT

034754 FT

032341 FT



041872 FT SR 0309 SH
(SR0309 SEG 0390/1837)
0170/2133 (SR0309 SEG 0391/1823)
TO 0309/0391 SH
0170/2028 (CONN)
0170/1822 BMS EN 53/1012/0170/1797
0 0 0000 0 00 0000+00
LOFTY CREEK
0170/1797 BMSBG 53/1012/0170/1797

039739 FT 2 0 53041 0 02 0400+00
S 0170/0000 LENGTH(AH 2133 BK 2325)

037414 FT 2 0 53041 0 02 0369+96
S 0160/0000 LENGTH(AH 2325 BK 2660)

034754 FT 2 0 53041 0 02 0345+10
NC EAST MAIN ST
S 0150/0000 LENGTH(AH 2660 BK 2413)

032341 FT 2 0 53041 0 02 0320+97
TAMANEND RD
(SR1019 SEG 0070/1431)
S 0140/0000 LENGTH(AH 2413 BK 2567)

EXTRACT DATE: 12/28/2024 ROADWAY MANAGEMENT SYSTEM PAGE NUMBER: 233
PRINT DATE: 12/30/2024 SLD COUNTY/SR - ANNUAL PRINT COUNTY: SCHUYLKILL

DIR: B TOTAL LEN: 7.930 MI. DIST: 05-6 SR: 1012
LEFT MUN: RUSH T RIGHT MUN: RUSH T

029774 FT

== 0130/2032 THEODORE ROGOSKY ST
(T891)
== 0130/1227 ALEXANDER ISGANITIS ST
(T472)
++++ 0130/1180 (AAR 589028V)#TRKS 01
029774 FT 2 0 53041 0 02 0300+39
NC MAIN ST
5 0130/0000 LENGTH(AH 2567 BK 2452)
RUSH
0120/2066 DELANO T

027322 FT

== 0120/0162 TAMENAND RD
(T860)
027322 FT 2 0 53041 0 02 0274+84
5 0120/0000 LENGTH(AH 2452 BK 3022)
+---+---+
0110/2179 READING, BLUE MOUNTAIN
OVERPASS IS RR X-ING
0110/1358 BMS EN 53/1012/0110/1048
2 0 53041 0 01 0259+30
1- 81 NB
0110/1048 BMS BG 53/1012/0110/1048

024300 FT

024300 FT 2 0 53041 0 01 0248+82
5 0110/0000 LENGTH(AH 3022 BK 2947)

LOFTY RD
(SR1016 SEG 0010/0000) 0100/0079
021353 FT

== 021353 FT 2 0 53041 0 01 0215+82
OAK ST
(T867)
5 0100/0000 LENGTH(AH 2947 BK 1078)
PINE ST
== 0090/0824 (T865)

EXTRACT DATE: 12/28/2024 ROADWAY MANAGEMENT SYSTEM PAGE NUMBER: 232
PRINT DATE: 12/30/2024 SLD COUNTY/SR - ANNUAL PRINT COUNTY: SCHUYLKILL

DIR: B TOTAL LEN: 7.930 MI. DIST: 05-6 SR: 1012
LEFT MUN: DELANO T RIGHT MUN: DELANO T

PARK RD
(T864)
RAILROAD ST
(T884)

0090/0741 ==
0090/0513 ==

020275 FT

RAILROAD ST
(T884)
(AAR 361462L) #TRKS 01
HICKORY ST
(T869)
0090/0326 ==
020275 FT 2 0 53041 0 01 0200+48
NC HAZLE ST
LAKESIDE AV
(SR1017 SEG 0050/2275)
0090/0000 LENGTH(AH 1078 BK 2830)

017445 FT

017445 FT 2 0 53041 0 01 0176+50
0080/0000 LENGTH(AH 2830 BK 2434)

2 0 53041 0 00 0150+99 015011 FT
TRENTON RD
(T880) 0070/0000

DELANO
MAHANOEY T
0070/0044
015011 FT
0070/0000 LENGTH(AH 2434 BK 2634)

012377 FT

012377 FT 2 0 53041 0 00 0124+91
0060/0000 LENGTH(AH 2634 BK 3413)

EXTRACT DATE: 12/28/2024 ROADWAY MANAGEMENT SYSTEM PAGE NUMBER: 231
PRINT DATE: 12/30/2024 SLD COUNTY/SR - ANNUAL PRINT COUNTY: SCHUYLKILL

DIR: B TOTAL LEN: 7.930 MI. DIST: 05-6 SR: 1012
LEFT MUN: MAHANoy T RIGHT MUN: MAHANoy T

008964 FT		008964 FT 2 0 53041 0 00 0088+90
		5 0050/0000 LENGTH(AH 3413 BK 2069)
006895 FT		006895 FT 2 0 53041 0 00 0068+21
		5 0040/0000 LENGTH(AH 2069 BK 3042)
003853 FT		003853 FT 2 0 53041 0 00 0037+79
		5 0030/0000 LENGTH(AH 3042 BK 2054)
2 0 53041 0 00 0017+25 001799 FT		001799 FT
GLENDON RD		5 0020/0000 LENGTH(AH 2054 BK 1799)
(T870) 0020/0000	==	
	--	0010/0859 MAHANoy
		MAHANoy CITY B
		0010/0242 READING, BLUE MOUNTAIN
		OVERPASS IS RR X-ING
		VINE ST
000000 FT	==	0010/0173 (BORO)
		000000 FT 2 0 53041 0 00 0000+00
		NC DE LANO RD
		CENTRE ST
		(SR0054 SEG 0340/0289)
		INTER-BK EIGHTH ST
		(BORO)
		MFC BEGIN = D
		5 0010/0000 LENGTH(AH 1799 BK 0000)

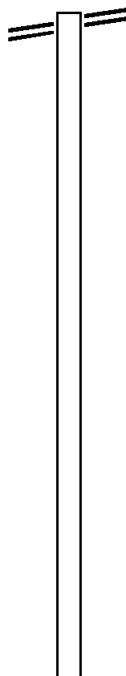
EXTRACT DATE: 12/28/2024 ROADWAY MANAGEMENT SYSTEM PAGE NUMBER: 230
PRINT DATE: 12/30/2024 SLD COUNTY/SR - ANNUAL PRINT COUNTY: SCHUYLKILL
DIR: B TOTAL LEN: 5.438 MI. DIST: 05-6 SR: 1011
LEFT MUN: RYAN T RIGHT MUN: RYAN T

BURMA RD 028714 FT
(SR1006 SEG 0240/0000) 0100/2525

026189 FT

023737 FT

021128 FT



028714 FT BURMA RD
0100/2525 (SR1006 SEG 0240/0000)

026189 FT 2 0 53037 0 00 0079+90
S 0100/0000 LENGTH(AH 2525 BK 2452)

023737 FT 2 0 53037 0 00 0105+04
S 0090/0000 LENGTH(AH 2452 BK 2609)

021128 FT 2 0 53037 0 00 0131+45
BACK RD

EXTRACT DATE: 12/28/2024 ROADWAY MANAGEMENT SYSTEM PAGE NUMBER: 229
PRINT DATE: 12/30/2024 SLD COUNTY/SR - ANNUAL PRINT COUNTY: SCHUYLKILL

DIR: B TOTAL LEN: 5.438 MI. DIST: 05-6 SR: 1011
LEFT MUN: RYAN T RIGHT MUN: RYAN T

LOCUST LAKE RD
(T489)

0070/1793

==

018411 FT

018411 FT 2 0 53038 0 01 0173+66
0070/0000 LENGTH(AH 2717 BK 2682)

0060/1558 BMS EN 53/1011/0060/1524
0 0 00000 0 00 0000+00
LOCUST CREEK
0060/1524 BMS BG 53/1011/0060/1524

015729 FT

015729 FT 2 0 53038 0 01 0148+00
FRONT RD

0060/0000 LENGTH(AH 2682 BK 3490)

ENTR TO STATE FOREST
(GOVT)

0050/0626

==

012239 FT

012239 FT 2 0 53038 0 01 0111+30
NC SR 1011 SH

RYAN
SCHUYLKILL T
0050/0000 LENGTH(AH 3490 BK 3836)

EXTRACT DATE: 12/28/2024 ROADWAY MANAGEMENT SYSTEM PAGE NUMBER: 228
PRINT DATE: 12/30/2024 SLD COUNTY/SR - ANNUAL PRINT COUNTY: SCHUYLKILL

DIR: B TOTAL LEN: 5.438 MI. DIST: 05-6 SR: 1011
LEFT MUN: SCHUYLKILL T RIGHT MUN: SCHUYLKILL T

008403 FT

008403 FT 2 0 53038 0 01 0074+84
S 0040/0000 LENGTH(AH 3836 BK 2571)

005832 FT

005832 FT 2 0 53038 0 01 0050+69
S 0030/0000 LENGTH(AH 2571 BK 2511)

003321 FT

003321 FT 2 0 53038 0 01 0025+39
S 0020/0000 LENGTH(AH 2511 BK 3321)

VALLEY ST
(T512)

0010/0453

0010/0984 VALLEY ST
0010/0770 (T512)
BMS EN 53/1011/0010/0751
0 0 00000 0 00 0000+00
BIG CREEK
0010/0751 BMSBG 53/1011/0010/0751

0010/0121 BMS EN 53/1011/0010/0069
2 0 53038 0 00 0000+94
SCHUYLKILL RIVER

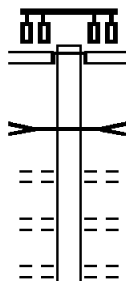
000000 FT

0010/0069 BMSBG 53/1011/0010/0069
000000 FT 2 0 53038 0 00 0000+00
NC MOSS GLEN RD
SR 209 SH
(SR0209 SEG 0760/0000)
MFC BEGIN = D
S 0010/0000 LENGTH(AH 3321 BK 0000)

EXTRACT DATE: 12/28/2024 ROADWAY MANAGEMENT SYSTEM PAGE NUMBER: 227
PRINT DATE: 12/30/2024 SLD COUNTY/SR - ANNUAL PRINT COUNTY: SCHUYLKILL

DIR: B TOTAL LEN: 1.750 MI. DIST: 05-6 SR: 1010
LEFT MUN: MAHANoy CITY B RIGHT MUN: MAHANoy CITY B

009240 FT



009240 FT
INTER-AHD
MAIN ST
(SR0339 SEG 0010/0000)
CENTRE ST
(SR0054 SEG 0330/0000)
0030/2775
MAHANoy CK.
STRUCTURE LENGTH 16 FT
0030/2606 BMSID 53/1010/0030/2606
MARKET ST
(BORO)
0030/2581 PINE ST
(BORO)
0030/2407 MAHANoy ST
(BORO)

DIR: B MUN: MAHANOEY TOTAL LEN: 1.750 MI.
LEFT CITY B

DIST: 05-6 SR: 1010
RIGHT MUN: MAHANLOY CITY B

SPRUCE ST
(BORO)
MAIN ST
(BORO)

0030 / 1894

006465 FT

003010 FT

000000 FT

0030/2225 SOUTH ST
0030/2057 (BORO)

```

      NC  MA  IN  ST
0030/1733  (BORO)  CHURCH  ST
0030/1584  (BORO)  FIRST  ST

```

006465 FT 2 0 53119 0 01 0069+32

0030/0000 LENGTH(AH 2775 BK 3455)

0020/1908 SR 1003 SH
(SR1003 SEG 0010/1969)

003010 FT 2 0 53119 0 01 0034+77
S 0020/0000 LENGTH(AH 3455 BK 3010)

000000 FT 2 0 53119 0 00 0000+00
NC POTSIE HILL RD

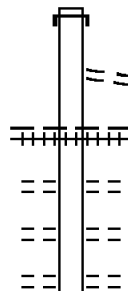
INTER-BK MOREA RD
(SR1008 SEG 0100/0000)
WATER COMPANY RD

0010/0000 MFC BEGIN = D
LENGTH(AH 3010 BK 0000)

EXTRACT DATE: 12/28/2024 ROADWAY MANAGEMENT SYSTEM PAGE NUMBER: 225
PRINT DATE: 12/30/2024 SLD COUNTY/SR - ANNUAL PRINT COUNTY: SCHUYLKILL

DIR: B TOTAL LEN: 1.963 MI. DIST: 05-6 SR: 1009
LEFT MUN: KLINE T RIGHT MUN: KLINE T

010366 FT



010366 FT AH-CARBON (13)
INTER-AHD SR 4004 SH
0040/2860 (SR4004 SEG 0010/0000)
TRESCKOW RD
0040/2776 (T905)
(AAR 361452F) #TRKS 01
KLINE
0040/2593 MCADOO B
L ST
0040/2414 (BORO)
MADISON ST
0040/2226 (BORO)
K ST
0040/2041 (BORO)

EXTRACT DATE: 12/28/2024 ROADWAY MANAGEMENT SYSTEM PAGE NUMBER: 224
PRINT DATE: 12/30/2024 SLD COUNTY/SR - ANNUAL PRINT COUNTY: SCHUYLKILL

DIR: B TOTAL LEN: 1.963 MI. DIST: 05-6 SR: 1009
LEFT MUN: MCADOO B RIGHT MUN: MCADOO B

007506 FT

005849 FT

==	==	0040/1854	PUTMAN ST
==	==	0040/1669	(BORO) ST
==	==	0040/1482	(BORO) BUTLER ST
==	==	0040/1299	(BORO) H ST
==	==	0040/1110	(BORO) LINCOLN ST
==	==	0040/0928	(BORO) G ST
==	==	0040/0740	(BORO) SHERIDAN ST
==	==	0040/0556	(BORO) F ST
==	==	0040/0366	(BORO) CLEVELAND ST
==	==	0040/0186	(BORO) E ST
		007506 FT	2 0 53092 0 00 0000+00
			KENNEDY DR
			(SR0309 SEG 0450/0549)
		0040/0000	LENGTH(AH 2860 BK 1657)
==	==	0030/1469	(BORO) D ST
==	==	0030/1282	(BORO) HANCOCK ST
==	==	0030/1103	(BORO) C ST
==	==	0030/0913	(BORO) MANNING ST
==	==	0030/0728	(BORO) B ST
==	==	0030/0541	(BORO) LOGAN ST
==	==	0030/0359	(BORO) A ST
==	==	0030/0172	(BORO) HARRISON ST
		005849 FT	2 0 53127 0 00 0000+00
			NC BLAINE ST
			MCADOO
			KLINE T
		0030/0000	LENGTH(AH 1657 BK 2014)
		0020/1914	BMS EN 53/1009/0020/1895
			2 0 53126 0 00 0057+52
			T. HUNKYDORY
		0020/1895	BMS BG 53/1009/0020/1895

EXTRACT DATE: 12/28/2024 ROADWAY MANAGEMENT SYSTEM PAGE NUMBER: 223
PRINT DATE: 12/30/2024 SLD COUNTY/SR - ANNUAL PRINT COUNTY: SCHUYLKILL

DIR: B TOTAL LEN: 1.963 MI. DIST: 05-6 SR: 1009
LEFT MUN: KLINE T RIGHT MUN: KLINE T

		==	0020/1352	SIXTH ST (T886)
		==	0020/1215	NORTH ST (T883)
		==	0020/1054	FIFTH ST (T484)
		==	0020/0901	UNKNOWN AL (TWP)
MARKET ST (TWP)	0020/0750	==		NC MARKET ST UNKNOWN AL (TWP)
		==	0020/0561	CENTER ST (T461)
		==	0020/0370	UNKNOWN AL (TWP)
	003835 FT	==	0020/0186	
			003835 FT	2 0 53126 0 00 0038+46 VILLAGE: KELAYRES
				NC FOURTH ST JAMES ST (T463)
ALLEY (TWP)	0010/3634	==	5 0020/0000	LENGTH(AH 2014 BK 3835)
		==		
CEDAR ST (T892)	0010/2196	==		
PINE ST (T893)	0010/1851	==		
		==	0010/1380	ENTR MCADOO KELAYRES SC (TWP)
GROVE ST (T890)	0010/0651	==		
		==	0010/0364	HANCOCK ST (T915)
BAYVIEW AV (T891)	0010/0192	==		
		==	0010/0181	UNKNOWN AL (TWP)
TAMAQUA ST (T908)	0010/0161	==		
	000000 FT		000000 FT	2 0 53126 0 00 0000+00 NC KE LAYRES RD SR 0309 SH (SR0309 SEG 0440/0158) MFC BEGIN = D
		==	5 0010/0000	LENGTH(AH 3835 BK 0000)

EXTRACT DATE: 12/28/2024 ROADWAY MANAGEMENT SYSTEM PAGE NUMBER: 222
PRINT DATE: 12/30/2024 SLD COUNTY/SR - ANNUAL PRINT COUNTY: SCHUYLKILL

DIR: B TOTAL LEN: 7.169 MI. DIST: 05-6 SR: 1008
LEFT MUN: MAHANOEY T RIGHT MUN: MAHANOEY T

CENTRE ST 037852 FT
(SR0054 SEG 0371/0283)
(SR0054 SEG 0370/0297) 0150/0803

FROM 0054/0370 SH
(CONN) 0150/0636

037049 FT

035362 FT

032735 FT

2 0 53035 0 00 0306+82 030687 FT
SR 1003 SH
(SR1003 SEG 0010/0000) 0120/0000

037852 FT CENTRE ST
(SR0054 SEG 0371/0283)
0150/0803 (SR0054 SEG 0370/0297)
0150/0655 SR 9102 SH
(SR9102 SEG 0750/0000)

0150/0193 RAMP X RD
(SR8013 SEG 0260/0427)
0150/0177 RAMP D RD
(SR8013 SEG 0250/0000)
037049 FT 2 0 53035 0 00 0370+39
S 0150/0000 LENGTH(AH 0803 BK 1687)

035362 FT 2 0 53035 0 00 0353+52
S 0140/0000 LENGTH(AH 1687 BK 2627)

032735 FT 2 0 53035 0 00 0327+64
S 0130/0000 LENGTH(AH 2627 BK 2048)

0120/1059 BURMA RD
(SR1006 SEG 0250/2697)

030687 FT

S 0120/0000 LENGTH(AH 2048 BK 3137)
0110/3072 (AAR 361557U) #TRKS 01

EXTRACT DATE: 12/28/2024 ROADWAY MANAGEMENT SYSTEM PAGE NUMBER: 221
PRINT DATE: 12/30/2024 SLD COUNTY/SR - ANNUAL PRINT COUNTY: SCHUYLKILL

DIR: B TOTAL LEN: 7.169 MI. DIST: 05-6 SR: 1008
LEFT MUN: MAHANOEY T RIGHT MUN: MAHANOEY T

027550 FT		027550 FT	2 0 53035 0 00 0275+75
			ENTR TO MINING COMPANY
	==	5 0110/0000	(PRDR) LENGTH(AH 3137 BK 3056)
		0100/1483	ROOSEVELT DR
	==		(TB74)
024494 FT		024494 FT	2 0 53035 0 00 0244+86
POTSIE HILL RD			WATER COMPANY RD
(SR1010 SEG 0010/0000)	==	5 0100/0000	(TB71) LENGTH(AH 3056 BK 3079)
021415 FT		021415 FT	2 0 53035 0 00 0213+62
		5 0090/0000	LENGTH(AH 3079 BK 1632)
019783 FT		019783 FT	2 0 53035 0 00 0198+27
		5 0080/0000	LENGTH(AH 1632 BK 2995)
016788 FT		016788 FT	2 0 53035 0 00 0167+62
			COLLIERY RD
	==	5 0070/0000	(T776) LENGTH(AH 2995 BK 2218)
STATE CORRECTIONAL RD			
(GOVT)	==	0060/1625	

EXTRACT DATE: 12/28/2024 ROADWAY MANAGEMENT SYSTEM PAGE NUMBER: 220
PRINT DATE: 12/30/2024 SLD COUNTY/SR - ANNUAL PRINT COUNTY: SCHUYLKILL

DIR: B TOTAL LEN: 7.169 MI. DIST: 05-6 SR: 1008
LEFT MUN: MAHANOEY T RIGHT MUN: MAHANOEY T

			==	0060/0736	ROOSEVELT DR (T874)
			==	0060/0273	LC TO ROOSEVELT DR (CONN)
014570	FT			014570	FT 2 0 53035 0 00 0145+80 475 MOREA RD (WASTE MNG (PRDR) MAHANOEY WEST MAHANOEY T
			--	0060/0000	LENGTH(AH 2218 BK 3029)
			==		TR.MILL CK. STRUCTURE LENGTH 11 FT
			==	0050/2107	BMSID 53/1008/0050/2107
					(APRA) B-D MINING PRIVATE DR
011541	FT		POI	0050/0496	(PRDR)
				011541	FT 2 0 53035 0 00 0114+11
				0050/0000	LENGTH(AH 3029 BK 2307)
ELEANOR AV (PRDR)			==		
	0040/0674				
	009234	FT		009234	FT 2 0 53035 0 00 0090+20
				0040/0000	LENGTH(AH 2307 BK 2572)
LIA RD (TWP)			POI		
	0030/1522			0030/1522	(APRA) LAUREL RIDGE FIREMANS RD
			==	0030/1100	(T891)
	006662	FT		006662	FT 2 0 53035 0 00 0066+59 INDUSTRIAL RD (T400)
			==	0030/0000	LENGTH(AH 2572 BK 3437)
WHIPPOORWILL PARK RD (TWP)			==		
	0020/2727				

EXTRACT DATE: 12/28/2024 ROADWAY MANAGEMENT SYSTEM PAGE NUMBER: 219
PRINT DATE: 12/30/2024 SLD COUNTY/SR - ANNUAL PRINT COUNTY: SCHUYLKILL

DIR: B TOTAL LEN: 7.169 MI. DIST: 05-6 SR: 1008
LEFT MUN: WEST MAHANOEY T RIGHT MUN: WEST MAHANOEY T

OAK ST
(T811)

003225 FT

0010/1862

000000 FT

LEHIGH AV
(SR0924 SEG 0010/0000) 0010/0000

==	0020/1556	CITY SHIRT RD (TWP)
	003225 FT	2 0 53035 0 00 0032+34
		NC MOORE RD
		WILLOW ST
		(T845)
5	0020/0000	LENGTH(AH 3437 BK 3225)
		TOWNSHIP 0801 RT
	0010/2791	(T801)
		CHESTNUT ST
		(T847)
	0010/2524	GREEN ST
		(T864)
	0010/2486	TOWNSHIP 0802 RT
		(T802)
	0010/2161	SPENCER ST
		(T863)
	0010/1862	TOWNSHIP 0803 RT
		(T803)
	0010/1671	WYLLAM ST
		(T766)
	0010/1481	LOTUS ST
		(T804)
	0010/1293	LINE ST
		(T862)
		WEST MAHANOEY
	0010/1094	FRACKVILLE B
		BROAD MT AV
		(BORO)
	0010/0881	SOUTH BELL ST
		(BORO)
	0010/0695	RAILROAD AV
		(BORO)
	0010/0506	MIDDLE ST
		(BORO)
	0010/0343	MAHANOEY ST
		(BORO)
	0010/0205	(BORO)
	000000 FT	2 0 53035 0 00 0000+00
		NC OAK ST
		LEHIGH AV
		(SR0061 SEG 0510/0000)
	INTER-BK	OAK ST
		(SR0061 SEG 0510/0000)
		MFC BEGIN = C
5	0010/0000	LENGTH(AH 3225 BK 0000)

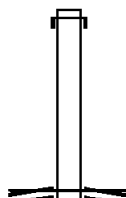
EXTRACT DATE: 12/28/2024 ROADWAY MANAGEMENT SYSTEM PAGE NUMBER: 218
PRINT DATE: 12/30/2024 SLD COUNTY/SR - ANNUAL PRINT COUNTY: SCHUYLKILL

DIR: B TOTAL LEN: .123 MI. DIST: 05-6 SR: 1007
LEFT MUN: NORTH UNION T RIGHT MUN: NORTH UNION T

000648 FT

000000 FT

NUREMBERG MT RD
(SR1005 SEG 0100/0000) 0010/0000

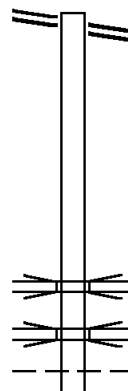


000648 FT AH-LUZERNE (40)
INTER-AHD WESTON RD
0010/0648 (SR3024 SEG 0010/0000)
000000 FT 2 0 53123 0 00 0000+00
NC WOOD RD
NUREMBERG MT RD
(SR1005 SEG 0100/0000)
MFC BEGIN = E
0010/0000 LENGTH(AH 0648 BK 0000)

EXTRACT DATE: 12/28/2024 ROADWAY MANAGEMENT SYSTEM PAGE NUMBER: 217
 PRINT DATE: 12/30/2024 SLD COUNTY/SR - ANNUAL PRINT COUNTY: SCHUYLKILL
 DIR: B TOTAL LEN: 11.877 MI. DIST: 05-6 SR: 1006
 LEFT MUN: MAHANOEY T RIGHT MUN: MAHANOEY T

MOREA RD 062709 FT
 (SR1008 SEG 0120/1059) 0250/2697

060012 FT



062709 FT MOREA RD
 0250/2697 (SR1008 SEG 0120/1059)

060012 FT 2 0 53037 0 00 0027+11
 5 0250/0000 LENGTH(AH 2697 BK 2855)
 0240/2500 OP ID 53/0081/1294/2105
 0240/2315 OP ID 53/0081/1295/2300
 MAHANOEY
 0240/1856 RYAN T

EXTRACT DATE: 12/28/2024 ROADWAY MANAGEMENT SYSTEM PAGE NUMBER: 216
PRINT DATE: 12/30/2024 SLD COUNTY/SR - ANNUAL PRINT COUNTY: SCHUYLKILL
DIR: B TOTAL LEN: 11.877 MI. DIST: 05-6 SR: 1006
LEFT MUN: MAHANoy T RIGHT MUN: MAHANoy T

		RYAN MAHANoy T
057157 FT	0240/0730	057157 FT 2 0 53037 0 00 0055+45 SR 1011 SH (SR1011 SEG 0100/2525) MAHANoy RYAN T
	0240/0000	LENGTH(AH 2855 BK 1531)
055626 FT	055626 FT	2 0 53087 0 00 0375+89
	0230/0000	LENGTH(AH 1531 BK 2041)
053585 FT	053585 FT	2 0 53087 0 00 0359+76
	0220/0000	LENGTH(AH 2041 BK 2455)
051130 FT	051130 FT	2 0 53087 0 00 0335+03
	0210/0000	LENGTH(AH 2455 BK 2557)
048573 FT	048573 FT	2 0 53087 0 00 0309+97
	0200/0000	LENGTH(AH 2557 BK 1954)
046619 FT	046619 FT	2 0 53087 0 00 0289+99
	0190/0000	LENGTH(AH 1954 BK 3625)

EXTRACT DATE: 12/28/2024 ROADWAY MANAGEMENT SYSTEM PAGE NUMBER: 215
PRINT DATE: 12/30/2024 SLD COUNTY/SR - ANNUAL PRINT COUNTY: SCHUYLKILL

DIR: B TOTAL LEN: 11.877 MI. DIST: 05-6 SR: 1006
LEFT MUN: RYAN T RIGHT MUN: RYAN T

RYAN
0180/3015 BLYTHE TOWNSHIP T

042994 FT

042994 FT 2 0 53087 0 00 0254+30
S 0180/0000 LENGTH(AH 3625 BK 2493)

040501 FT

040501 FT 2 0 53087 0 00 0228+93
S 0170/0000 LENGTH(AH 2493 BK 2426)

038075 FT

038075 FT 2 0 53087 0 00 0204+67
S 0160/0000 LENGTH(AH 2426 BK 1438)

036637 FT

036637 FT 2 0 53087 0 00 0190+61
S 0150/0000 LENGTH(AH 1438 BK 3266)

033371 FT

033371 FT 2 0 53087 0 00 0155+38
S 0140/0000 LENGTH(AH 3266 BK 2445)

EXTRACT DATE: 12/28/2024 ROADWAY MANAGEMENT SYSTEM PAGE NUMBER: 214
PRINT DATE: 12/30/2024 SLD COUNTY/SR - ANNUAL PRINT COUNTY: SCHUYLKILL

DIR: B TOTAL LEN: 11.877 MI. DIST: 05-6 SR: 1006
LEFT MUN: BLYTHE TOWNSHIP T RIGHT MUN: BLYTHE TOWNSHIP T

030926 FT

030926 FT 2 0 53087 0 00 0130+93
S 0130/0000 LENGTH(AH 2445 BK 2725)

028201 FT

028201 FT 2 0 53087 0 00 0105+78
S 0120/0000 LENGTH(AH 2725 BK 2053)

026148 FT

026148 FT 2 0 53087 0 00 0085+25
S 0110/0000 LENGTH(AH 2053 BK 2875)

0100/0959 BLYTHE TOWNSHIP
EAST NORWEGIAN T

023273 FT

023273 FT 2 0 53087 0 00 0056+50
S 0100/0000 LENGTH(AH 2875 BK 2842)

020431 FT

020431 FT 2 0 53087 0 00 0029+45
NC BURMA RD

EAST NORWEGIAN
SAINT CLAIR B
S 0090/0000 LENGTH(AH 2842 BK 2834)

ELMWOOD CT
(BORO)
0080/2073

EXTRACT DATE: 12/28/2024 ROADWAY MANAGEMENT SYSTEM PAGE NUMBER: 213
PRINT DATE: 12/30/2024 SLD COUNTY/SR - ANNUAL PRINT COUNTY: SCHUYLKILL

DIR: B TOTAL LEN: 11.877 MI. DIST: 05-6 SR: 1006
LEFT MUN: SAINT CLAIR B RIGHT MUN: SAINT CLAIR B

ALLEY
(BORO)

017597 FT

0070/0463

016991 FT

MEMORIAL AV
(BORO)
PINE ST
(BORO)

0060/1103

0060/0573

APPLE ST
(BORO)
CHERRY ST
(BORO)

0060/0298

0060/0117
015249 FT

== 0080/1221 PRICE ST
== (BORO)
== 0080/1052 MORRIS ST
== (BORO)
== 0080/0796 NICHOLS ST
== (BORO)
== 0080/0534 MILL ST
== (BORO)
P BMSSEN 53/1006/0080/0310
0080/0358 BRIDGE POSTED (TONS)
2 0 53087 0 00 0002+97
SGL 12 COMB 14
P MILL CREEK
0080/0310 BMSBG 53/1006/0080/0310
FRONT ST
== 0080/0270 (BORO)
017597 FT 2 0 53087 0 00 0000+00
SECOND ST
(SR1027 SEG 0020/1932)
S 0080/0000 LENGTH(AH 2834 BK 0606)
==
== 0070/0334 THIRD ST
== (BORO)
== 0070/0096 FOURTH ST
== (BORO)
016991 FT 2 0 53033 0 00 0068+68
NC HA NCOCK ST
SAINT CLAIR BP
(SR0061 SEG 0422/0000)
(SR0061 SEG 0423/0000)
S 0070/0000 LENGTH(AH 0606 BK 1742)
==
== 0060/0544 WALNUT ST
== (BORO)
==
015249 FT 2 0 53033 0 00 0050+24
NC WA DE RD
SAINT CLAIR
NEW CASTLE T

EXTRACT DATE: 12/28/2024 ROADWAY MANAGEMENT SYSTEM PAGE NUMBER: 212
PRINT DATE: 12/30/2024 SLD COUNTY/SR - ANNUAL PRINT COUNTY: SCHUYLKILL

DIR: B TOTAL LEN: 11.877 MI.
LEFT MUN: SAINT CLAIR B

DIST: 05-6 SR: 1006
RIGHT MUN: SAINT CLAIR B

BARN ST 0052/2098 ==
(TWP)
ARNOT ST 0052/1922 ==
(T983)
OAK ST 0052/1764 ==
(TWP)
BROAD ST 0052/1601 ==
(T982)
BIRCH ST 0052/1437 ==
(TWP)
CHESTNUT ST 0052/1280 ==
(T986)
WADE RD 0052/1169 ==
(SR1028 SEG 0020/1701)

013098 FT

011111 FT

011111 FT

WADE RD 0036/0998 ==
(SR1028 SEG 0010/0000)

008982 FT

DARKWATER RD 0036/0000 ==
(SR4003 SEG 0020/0000)
SR 9104 SH
(SR9104 SEG 0260/0276)
SR 9104 SH
(SR9104 SEG 0250/0000)

0060/0000 LENGTH(AH 1742 BK 2151)

013098 FT 0 0 00000 0 00 0000+00
0052/0000 LENGTH(AH 2151 BK 1987)
NEW CASTLE
0042/1753 NORWEGIAN T

011111 FT 0 0 00000 0 00 0000+00
PEACH MOUNTAIN RD
(TWP)
NC SR 1006 SH
INTER-BK PEACH MOUNTAIN RD
(TWP)
0042/0000 LTH AH 001987 BK 000100
011111 FT
7038/0000 LTH AH 000100 BK 002129
INTER-AHD PEACH MOUNTAIN RD
(TWP)
0036/2129 NEW CASTLE T

008982 FT 2 0 53032 0 01 0134+74
NC PEACH MT RD
0036/0000 LENGTH(AH 2129 BK 2852)

EXTRACT DATE: 12/28/2024 ROADWAY MANAGEMENT SYSTEM PAGE NUMBER: 211
PRINT DATE: 12/30/2024 SLD COUNTY/SR - ANNUAL PRINT COUNTY: SCHUYLKILL

DIR: B TOTAL LEN: 11.877 MI. DIST: 05-6 SR: 1006
LEFT MUN: NEW CASTLE T RIGHT MUN: NEW CASTLE T

SR 9104 SH
(SR9104 SEG 0250/0000) 0030/2290

PRIVATE DR
(PRDR)

0030/0376
006130 FT

==
POE 0030/1447 (APRA) READING ANTHRACI
PRIVATE DR
(PRDR)

POE 0030/0376 (APRA) READING ANTHRACI
PRIVATE DR
(PRDR)
2 0 53073 0 01 0059+95
NEW ST
(T628)
== 0030/0000 LENGTH(AH 2852 BK 3553)

POE 0020/1649 (APRA) READING ANTHRACI
PRIVATE DR
(PRDR)

002577 FT 002577 FT 2 0 53073 0 01 0024+42
0020/0000 LENGTH(AH 3553 BK 2577)

POE 0010/1720 (APRA) READING ANTHRACI
VALLEY RD
(PRDR)
CONVEYOR
0010/1175 OP ID 53/1006/0010/1175
0010/0564 BMS EN 53/1006/0010/0515
NEW CASTLE
0010/0540 CASS T
0 0 00000 0 00 0000+00
WEST BR SCHUYLKILL RIVE
0010/0515 BMSBG 53/1006/0010/0515
FROM 4002/0130 SH
0010/0096 (CONN)
000000 FT 2 0 53073 0 00 0000+00
NC MT LAFFEE RD
VALLEY RD
(SR4002 SEG 0130/0000)
MFC BEGIN = D
0010/0000 LENGTH(AH 2577 BK 0000)

EXTRACT DATE: 12/28/2024 ROADWAY MANAGEMENT SYSTEM PAGE NUMBER: 210
PRINT DATE: 12/30/2024 SLD COUNTY/SR - ANNUAL PRINT COUNTY: SCHUYLKILL
DIR: B TOTAL LEN: 4.910 MI. DIST: 05-6 SR: 1005
LEFT MUN: NORTH UNION T RIGHT MUN: NORTH UNION T

	025923 FT		025923 FT	INTER-AHD	NUREMBERG MOUNTAIN RD
			0110/1963	(T305)	
			0110/1855	(T828)	STAUFFER AV
			0110/1676	(TWP)	ALLEY
			0110/1495	(T827)	HAZLE ST
			0110/1303	(T826)	BRUSH ST
			0110/0853	(T823)	PINE ST
HEMLOCK ST (TWP)	0110/0729		0110/0435	(T825)	APPLE ST
			0110/0264	(TWP)	CHURCH AL
MAIN ST (SR4033 SEG 0280/0384)	023960 FT		023960 FT	2 0 53069 0 01 0205+79	
	0110/0000		0110/0000	NC MA HANNOY ST	
			0100/2091	LENGTH(AH 1963 BK 2191)	
				ALLEY	
				(TWP)	
			0100/0773	BMS EN 53/1005/0100/0744	
				2 0 53046 0 00 0226+49	
			0100/0744	RACCOON CREEK	
	021769 FT		021769 FT	BMSBG 53/1005/0100/0744	
				2 0 53046 0 00 0217+05	
				WOOD RD	
			0100/0000	(SR1007 SEG 0010/0000)	
				LENGTH(AH 2191 BK 2162)	
2 0 53046 0 00 0196+55 019607 FT			019607 FT		

DIST: 05-6 SR: 1005
RIGHT MUN: NORTH UNION T

EXTRACT DATE: 12/28/2024 ROADWAY MANAGEMENT SYSTEM PAGE NUMBER: 208
PRINT DATE: 12/30/2024 SLD COUNTY/SR - ANNUAL PRINT COUNTY: SCHUYLKILL

DIR: B TOTAL LEN: 4.910 MI. DIST: 05-6 SR: 1005
LEFT MUN: EAST UNION T RIGHT MUN: EAST UNION T

008854 FT

008854 FT 2 0 53046 0 00 0088+52

TR.TOMHICKEN

BMSBG 53/1005/0040/0000

0040/0000 LENGTH(AH 1509 BK 2857)

HIDDEN FOREST DR
(PRDR)

0030/2256

TO COVE GREEN MTN RD
(PRDR)

0030/0050

2 0 53046 0 00 0059+60 005997 FT

FROM COVE GREEN MTN RD
(PRDR)

0030/0000

TO COVE GREEN MTN RD
(PRDR)

0020/3080

FROM COVE GREEN MTN RD
(PRDR)

0020/2978

SCHOOL HOUSE RD
(T822)

0020/0472

002841 FT

002841 FT 2 0 53046 0 00 0027+46

NC NUREMBERG MOUNTAIN RD

SOUTH ST

(T866)

0020/0000 LENGTH(AH 3156 BK 2841)

NC FIRST ST

NORTH ST

0010/2022 (T861)

2 0 53046 0 00 0000+00 000000 FT
CENTER ST
(SR0924 SEG 0270/0000) 0010/0000

NC CHAPEL RD

CENTER ST

000000 FT (SR0924 SEG 0270/0000)

MFC BEGIN = D

0010/0000 LENGTH(AH 2841 BK 0000)

EXTRACT DATE: 12/28/2024 ROADWAY MANAGEMENT SYSTEM PAGE NUMBER: 207
PRINT DATE: 12/30/2024 SLD COUNTY/SR - ANNUAL PRINT COUNTY: SCHUYLKILL
DIR: B TOTAL LEN: .000 MI. DIST: 05-6 SR: 1004
LEFT MUN: MAHANoy T RIGHT MUN: MAHANoy T

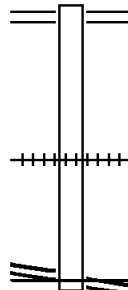
000000 FT
000000 FT
000000 FT



000000 FT
7012/0000 LENGTH(AH 1578 BK 1768)
000000 FT
7010/0000 LENGTH(AH 1768 BK 0100)
000000 FT
7008/0000 LENGTH(AH 0100 BK 0000)

EXTRACT DATE: 12/28/2024 ROADWAY MANAGEMENT SYSTEM PAGE NUMBER: 206
 PRINT DATE: 12/30/2024 SLD COUNTY/SR - ANNUAL PRINT COUNTY: SCHUYLKILL
 DIR: B TOTAL LEN: .373 MI. DIST: 05-6 SR: 1003
 LEFT MUN: MAHANoy T RIGHT MUN: MAHANoy T

001969 FT



2 0 53120 0 00 0000+00 000000 FT
 MOREA RD
 (SR1008 SEG 0120/0000) 0010/0000

001969 FT POTSIE HILL RD
 0010/1969 (SR1010 SEG 0020/1908)

0010/0042 (AAR 361557U) #TRKS 01
 NC CEMETARY RD
 MOREA RD
 000000 FT (SR1008 SEG 0120/0000)
 MFC BEGIN = D
 0010/0000 LENGTH(AH 1969 BK 0000)

EXTRACT DATE: 12/28/2024 ROADWAY MANAGEMENT SYSTEM PAGE NUMBER: 205
PRINT DATE: 12/30/2024 SLD COUNTY/SR - ANNUAL PRINT COUNTY: SCHUYLKILL

DIR: B TOTAL LEN: .938 MI. DIST: 05-6 SR: 1002
LEFT MUN: PORT CARBON B RIGHT MUN: PORT CARBON B

	004951 FT		004951 FT	INTER-AHD	SECOND ST (BORO) MARKET ST (SR1001 SEG 0010/1248) PIKE ST (BORO) NC SECOND ST NC PIKE ST
			0030/1806		
			0030/1449	BMS EN 53/1002/0030/1388 0 0 00000 0 00 0000+00 MILL CREEK	
			0030/1388	BMSBG 53/1002/0030/1388	
			0030/1088	(AAR 591317W) #TRKS 01 COMMERCE ST	
			0030/1055	(BORO)	
CHESTNUT ST (BORO)	0030/0519 003145 FT		003145 FT	1 0 00621 7 00 0069+18 JACKSON ST (BORO)	
			0030/0000	LENGTH(AH 1806 BK 1377) PORT CARBON	
			0020/1310	MECHANICSVILLE B EMERICK ST	
			0020/1018	(BORO)	
	001768 FT		001768 FT	1 0 00621 7 00 0055+65 CHESTNUT ST (BORO)	
			0020/0000	LENGTH(AH 1377 BK 1768) BOBS AL (BORO)	
			0010/1217	PARK ST (BORO)	
			0010/0897	(BORO)	
PINE ST (BORO)	0010/0353		0010/0059	BURNS ST (BORO)	
	000000 FT		000000 FT	1 0 00621 7 00 0037+91 NC POTTSVILLE ST INTER-BK EAST NORWEGIAN ST (BORO)	
			0010/0000	MFC BEGIN = D LTH AH 001768 BK 000100	
	000000 FT		000000 FT	7008/0000 LTH AH 000100 BK 000000	

EXTRACT DATE: 12/28/2024 ROADWAY MANAGEMENT SYSTEM PAGE NUMBER: 204
PRINT DATE: 12/30/2024 SLD COUNTY/SR - ANNUAL PRINT COUNTY: SCHUYLKILL

DIR: B TOTAL LEN: 1.992 MI. DIST: 05-6 SR: 1001
LEFT MUN: SAINT CLAIR B RIGHT MUN: SAINT CLAIR B

	010519 FT		010519 FT	
			INTER-AHD	SECOND ST
RUSSELL ST				(SR1027 SEG 0010/0690)
(SR1027 SEG 0010/0690)	0040/3505			RUSSELL ST
CINDER AL				(BORO)
(BORO)	0040/3334			
				THWING ST
INDUSTRIAL PARK RD				(BORO)
(T791)	0040/2687			
				SAINT CLAIR
				EAST NORWEGIAN T
				BMS EN 53/1001/0040/2083
				0 0 00000 0 00 0000+00
				MILL CREEK
				BMS BG 53/1001/0040/2083
				MILL ST
				(T789)
				THWING ST
				(T778)
ALLEY				
(BORO)	0040/1347			HUGHES ST
				(T787)
ALLEY				
(BORO)	0040/1085			
ALLEY				
(BORO)	0040/0776			
	007014 FT			
				007014 FT 1 0 00621 0 00 0070+10
				NC SECOND ST
				EAGLE HILL RD

DIST: 05-6 SR: 1001
RIGHT MUN: EAST NORWEGIAN T

EXTRACT DATE: 12/28/2024 ROADWAY MANAGEMENT SYSTEM PAGE NUMBER: 202
PRINT DATE: 12/30/2024 SLD COUNTY/SR - ANNUAL PRINT COUNTY: SCHUYLKILL

DIR: B TOTAL LEN: 13.562 MI. DIST: 05-6 SR: 924
LEFT MUN: EAST UNION T RIGHT MUN: EAST UNION T

071608 FT

LC TO EAGLE ROCK LODGE
(CONN) 0290/2134
ENTR TO EAGLE ROCK LODG
(PRDR) 0290/1977
LC FROM EAGLE ROCK LODG
(CONN) 0290/1846

068817 FT

066382 FT

1 1 04630 0 00 0130+85 063898 FT
CHAPEL RD
(SR1005 SEG 0010/0000) 0270/0000

071599 FT AH-LUZERNE (40)
INTER-AHD HAZELTON--SHEPTON HW
0290/2791 (SR0924 SEG 0010/0000)

0290/1458 BMS EN 53/0924/0290/1439
0 0 00000 0 00 0000+00
TOMHICKON CK
0290/1439 BMSBG 53/0924/0290/1439

068808 FT 1 1 04630 0 00 0179+71
S 0290/0000 LENGTH(AH 2791 BK 2435)
0280/1640 GREEN MOUNTAIN RD
(TWP)

066373 FT 1 1 04630 0 00 0155+55
S 0280/0000 LENGTH(AH 2435 BK 2484)

063889 FT
S 0270/0000 LENGTH(AH 2484 BK 2640)

EXTRACT DATE: 12/28/2024 ROADWAY MANAGEMENT SYSTEM PAGE NUMBER: 201
PRINT DATE: 12/30/2024 SLD COUNTY/SR - ANNUAL PRINT COUNTY: SCHUYLKILL

DIR: B TOTAL LEN: 13.562 MI. DIST: 05-6 SR: 924
LEFT MUN: EAST UNION T RIGHT MUN: EAST UNION T

	061258 FT			0260/0017	BMS	EN	53/0924/0260/0000
				061249 FT	1 1	04630 0 00	0100+61
					TOMHICKON CK		
					BMSBG 53/0924/0260/0000		
				5 0260/0000	LENGTH(AH 2640 BK 2939)		
SCHOOLHOUSE RD (T822)	0250/1138	=	=		CRANBERRY AL		
		=	=	0250/0856	(TWP)		
		=	=		PINE ST		
		=	=	0250/0689	(T855)		
		=	=		ALLEY		
		=	=	0250/0522	(TWP)		
		=	=		MARKET ST		
		=	=	0250/0339	(T857)		
		=	=		ALLEY		
		=	=	0250/0161	(TWP)		
	058319 FT			058310 FT	1 1	04630 0 00	0075+16
					NC CENTER ST		
					OAK ST		
		=	=	5 0250/0000	LENGTH(AH 2939 BK 2566)		
		=	=		E BRANDON ST		
W BRANDON ST (T876)	0240/2235	=	=	0240/2235	(T876)		
		=	=		ELM ST		
		=	=	0240/1885	(TWP)		
MOUNTAIN DR (TWP)	0240/1584	=					
	055753 FT			055744 FT	1 1	04630 0 00	0049+70
				5 0240/0000	LENGTH(AH 2566 BK 2505)		

EXTRACT DATE: 12/28/2024 ROADWAY MANAGEMENT SYSTEM PAGE NUMBER: 200
PRINT DATE: 12/30/2024 SLD COUNTY/SR - ANNUAL PRINT COUNTY: SCHUYLKILL

DIR: B TOTAL LEN: 13.562 MI. DIST: 05-6 SR: 924
LEFT MUN: EAST UNION T RIGHT MUN: EAST UNION T

053248 FT

053239 FT 1 1 04630 0 00 0024+65
5 0230/0000 LENGTH(AH 2505 BK 2479)

050769 FT

050760 FT 1 1 04630 0 00 0000+00
5 0220/0000 LENGTH(AH 2479 BK 3535)

047234 FT

0210/0013 BMS EN 53/0924/0210/0000
047225 FT 1 1 06850 0 00 0028+99
TR.CATAWISSA
5 0210/0000 BMSBG 53/0924/0210/0000
LENGTH(AH 3535 BK 2884)

0200/1219 BMS EN 53/0924/0200/1206
0 0 00000 0 00 0000+00
TR.CATAWISSA
0200/1206 BMSBG 53/0924/0200/1206

0200/0115 BMS EN 53/0924/0200/0100
0 0 00000 0 00 0000+00
TR.CATAWISSA

044350 FT

0200/0100 BMSBG 53/0924/0200/0100
044341 FT 1 1 06850 0 00 0000+00
PHINEYVILLE RD
(T455)
5 0200/0000 LENGTH(AH 2884 BK 2871)

FOOSE LN
(T455)

0190/2849

0190/2179 BMS EN 53/0924/0190/2094

EXTRACT DATE: 12/28/2024 ROADWAY MANAGEMENT SYSTEM PAGE NUMBER: 199
PRINT DATE: 12/30/2024 SLD COUNTY/SR - ANNUAL PRINT COUNTY: SCHUYLKILL

DIR: B TOTAL LEN: 13.562 MI. DIST: 05-6 SR: 924
LEFT MUN: EAST UNION T RIGHT MUN: EAST UNION T

DOMBROWSKI LN
(T814)

0190/1503

041479 FT

038984 FT

GREEN MOUNTAIN RD
(T812)

0170/0220
037440 FT

SR 0339 SH
(SR0339 SEG 0110/0000)

0170/0000
037440 FT

0190/2094

0190/1503

0190/0863

0190/0854

041470 FT
0190/0000

0180/1502

038975 FT
0180/0000

037431 FT

INTER-BK

0170/0000
037431 FT
7164/0000
INTER-AHD

0160/3289

0160/3171

0 0 00000 0 00 0000+00
CATAWISSA CREEK
BMSBG 53/0924/0190/2094
PUMPING STATION RD
(T814)

TR. CATAWISSA
STRUCTURE LENGTH 9 FT
BMSID 53/0924/0190/0854

2 0 53042 0 00 0185+10
LENGTH(AH 2871 BK 2495)

SWANKS RD
(T874)

2 0 53042 0 00 0159+44
LENGTH(AH 2495 BK 1544)

2 0 53042 0 00 0143+60

NC MA IN BL
POLE RD
(TWP)
MAIN BL
(SR0339 SEG 0110/0000)
LTH AH 001544 BK 000100
7164/0000 LTH AH 000100 BK 003289
MAIN BL
(SR0339 SEG 0090/0000)
SR 0339 SH
(SR0339 SEG 0090/0000)
FOR SR 0339 AND 0924
(CONN)

EXTRACT DATE: 12/28/2024 ROADWAY MANAGEMENT SYSTEM PAGE NUMBER: 198
PRINT DATE: 12/30/2024 SLD COUNTY/SR - ANNUAL PRINT COUNTY: SCHUYLKILL

DIR: B TOTAL LEN: 13.562 MI. DIST: 05-6 SR: 924
LEFT MUN: EAST UNION T RIGHT MUN: EAST UNION T

034151 FT

034142 FT 2 0 53042 0 00 0080+45
S 0160/0000 LENGTH(AH 3289 BK 3207)

0150/2466 EAST UNION
UNION T

030944 FT

030935 FT 2 0 53042 0 00 0048+37
S 0150/0000 LENGTH(AH 3207 BK 2022)

028922 FT

028913 FT 2 0 53042 0 00 0027+41
UNION
WEST MAHANOY T
S 0140/0000 LENGTH(AH 2022 BK 2462)

FOR SR 0924 AND 4033
(CONN) 0130/0225
2 0 53042 0 00 0000+00 026460 FT
RINGTOWN BL
(SR4033 SEG 0010/0000) 0130/0000

==

026451 FT

S 0130/0000 LENGTH(AH 2462 BK 1582)

024878 FT

024869 FT 1 0 00755 0 00 0053+94
S 0120/0000 LENGTH(AH 1582 BK 1804)

TOWNSHIP 0798 RT
(T798)

023074 FT

0110/0000

==

023065 FT 1 0 00755 0 00 0035+85
NC SR 0924 SH
S 0110/0000 LENGTH(AH 1804 BK 2808)

EXTRACT DATE: 12/28/2024 ROADWAY MANAGEMENT SYSTEM PAGE NUMBER: 197
PRINT DATE: 12/30/2024 SLD COUNTY/SR - ANNUAL PRINT COUNTY: SCHUYLKILL

DIR: B TOTAL LEN: 13.562 MI. DIST: 05-6 SR: 924
LEFT MUN: WEST MAHANOEY T RIGHT MUN: WEST MAHANOEY T

PENNSYLVANIA AV
(SR4032 SEG 0090/1756) 0100/2129

020266 FT

0100/0361
020257 FT

WEST MAHANOEY
SHENANDOAH B
1 0 00755 0 00 0010+75
WASHINGTON ST
(BORO)

0100/0000 LENGTH(AH 2808 BK 1075)
COAL ST
(BORO)

0090/0718

LLOYD ST
(BORO)

019191 FT

0090/0369
019182 FT

1 0 00755 0 00 0000+00
CENTRE ST
(SR0054 SEG 0230/0000)

0090/0000 LENGTH(AH 1075 BK 1739)
OAK ST
(BORO)

0080/1369

CHERRY ST
(BORO)

0080/1020

POPLAR ST
(BORO)

0080/0664

UNKNOWN RD
(TWP)

0080/0048
017452 FT

0080/0313 LAUREL ST
(BORO)

017443 FT 1 0 00464 0 01 0111+90
NC MAIN ST

0080/0000 MFC BEGIN = C
LENGTH(AH 1739 BK 2938)

BMS EN 53/0924/0070/2725 0071/2891
0 0 00000 0 00 0000+00

P3
KEHLY RUN
BMS BG 53/0924/0070/2725 0071/2685

0070/2931 BMS EN 53/0924/0070/2725
0 0 00000 0 00 0000+00

P3
KEHLY RUN
0070/2725 BMS BG 53/0924/0070/2725

EXTRACT DATE: 12/28/2024 ROADWAY MANAGEMENT SYSTEM PAGE NUMBER: 196
PRINT DATE: 12/30/2024 SLD COUNTY/SR - ANNUAL PRINT COUNTY: SCHUYLKILL

DIR: B TOTAL LEN: 13.562 MI. DIST: 05-6 SR: 924
LEFT MUN: SHENANDOAH B RIGHT MUN: SHENANDOAH B

SHENANDOAH
MAHANOY T
HERALD RD
(TWP)

0071/2630

0071/2602

HERALD RD
(TWP)
SHENANDOAH
MAHANOY T
0070/2621
0070/2405

1 0 00464 0 01 0078+84 014554 FT
FURNACE ST
(TWP)
LENGTH(AH 2898 BK 3283) 0071/0000
MAHANOY
SHENANDOAH B 0061/2881

014505 FT 1 0 00464 0 01 0081+06
FURNACE ST
(TWP)
LENGTH(AH 2938 BK 3405)
MAHANOY
GILBERTON B 0060/2956

LC TO GOLD STAR PLAZA
(CONN) 0061/1558
ENTR TO GOLD STAR PLAZA
(PRDR) 0061/1468
LC FROM GOLD STAR PLAZA
(CONN) 0061/1391

ENTR TO GOLD STAR PLAZA
(PRDR) 0060/1559

1 0 00464 0 01 0050+17 011271 FT
LENGTH(AH 3283 BK 3980) 0061/0000

011100 FT 1 0 00464 0 01 0050+17
0060/0000 LENGTH(AH 3405 BK 3761)

RAMP A RD
(SR8002 SEG 0510/0000) 0051/1416
SHENANDOAH
WEST MAHANOY T 0051/1401
RAMP B RD
(SR8002 SEG 0500/1293)
WEST MAHANOY
GILBERTON B 0051/1019

RAMP D RD
(SR8002 SEG 0760/1467) 0050/1594

EXTRACT DATE: 12/28/2024 ROADWAY MANAGEMENT SYSTEM PAGE NUMBER: 195
PRINT DATE: 12/30/2024 SLD COUNTY/SR - ANNUAL PRINT COUNTY: SCHUYLKILL

DIR: B TOTAL LEN: 13.562 MI. DIST: 05-6 SR: 924
LEFT MUN: SHENANDOAH B RIGHT MUN: SHENANDOAH B

BMS EN 53/0924/0050/0001 0051/0399		0050/0905	RAMP C RD
1 0 00464 0 00 0000+00 007291 FT		0050/0399	(SR8002 SEG 0750/0000)
SR 4030		007339 FT	BMS EN 53/0924/0050/0001
BMSBG 53/0924/0050/0001			1 0 00464 0 00 0000+00
LENGTH(AH 3980 BK 2165) 0051/0000			SR 4030
			BMSBG 53/0924/0050/0001
			LENGTH(AH 3761 BK 2255)
1 0 00161 0 04 0385+12 005126 FT		005084 FT	1 0 00161 0 04 0385+30
LENGTH(AH 2165 BK 2812) 0041/0000		0040/0000	LENGTH(AH 2255 BK 2770)
GILBERTON			GILBERTON
WEST MAHANOY T	0031/0266	0030/0266	WEST MAHANOY T
WEST MAHANOY			WEST MAHANOY
FRACKVILLE B	0031/0176	0030/0176	FRACKVILLE B
1 0 00161 0 04 0410+00 002314 FT		002314 FT	1 0 00161 0 04 0408+24
NC GOLD STAR HW			LD STAR HW
MFC BEGIN = C			MFC BEGIN = C
LENGTH(AH 2812 BK 1210) 0031/0000		0030/0000	LENGTH(AH 2770 BK 1210)
CATAWISSA ST			
(BORO)	0020/0573	001104 FT	1 0 00161 0 05 0415+18
			SPRING ST
			(BORO)
		001104 FT	0020/0000 LENGTH(AH 1210 BK 1104)
			FRACK ST
		0010/0501	(BORO)
		000000 FT	1 0 00161 0 05 0426+15
			NC LEHIGH AV
			OAK ST
			(SR1008 SEG 0010/0000)
			INTER-BK
			LEHIGH AV
			(SR0061 SEG 0510/0000)
OAK ST			MFC BEGIN = C
(SR0061 SEG 0510/0000) 0010/0000		0010/0000	LENGTH(AH 1104 BK 0000)

EXTRACT DATE: 12/28/2024 ROADWAY MANAGEMENT SYSTEM PAGE NUMBER: 194
PRINT DATE: 12/30/2024 SLD COUNTY/SR - ANNUAL PRINT COUNTY: SCHUYLKILL

DIR: B TOTAL LEN: 17.573 MI. DIST: 05-6 SR: 901
LEFT MUN: CRESSONA B RIGHT MUN: CRESSONA B

	092775 FT		092783 FT	
			INTER-AHD	SILLYMAN ST
				(SR0183 SEG 0200/2032)
POTTSVILLE ST				POTTSVILLE ST
(SR0183 SEG 0200/2032)	0382/2607			(BORO)
			0382/2607	
PRODUCE ST			0382/2369	MAIN ST
(BORO)	0382/1931			(BORO)
BIRCH ST				
(BORO)	0382/1478			
			0382/1335	CRESSONA
				NORTH MANHEIM T
				(APRA) NORTHEAST PRESTR
				PRIVATE DR
			0382/0100	(PRDR)
			NC SI	LLYMAN ST
2 0 53008 0 00 0026+00	090168 FT		090176 FT	RIVER ST
RIVER ST				(T708)
(T708)	0382/0000		0382/0000	LENGTH(AH 2607 BK 1814)
			0372/1720	BMSSEN 53/0901/0372/1621
				2 0 53008 0 00 0045+82
			0372/1621	W. BR. SCHUYLKILL RIVER
				BMSBG 53/0901/0372/1621
MENGLE ST			0372/1258	(APRA) KLEPCHICK BROTHE
(T708)	0372/1258			BECKVILLE RD
				(SR3005 SEG 0010/2533)
	088354 FT		088362 FT	2 0 53008 0 00 0045+82
				WOODLAND DR
				(T991)
MENGLE DR			0372/0000	LENGTH(AH 1814 BK 3513)
(T708)	0362/3327			

EXTRACT DATE: 12/28/2024 ROADWAY MANAGEMENT SYSTEM PAGE NUMBER: 193
PRINT DATE: 12/30/2024 SLD COUNTY/SR - ANNUAL PRINT COUNTY: SCHUYLKILL

DIR: B TOTAL LEN: 17.573 MI. DIST: 05-6 SR: 901
LEFT MUN: NORTH MANHEIM T RIGHT MUN: NORTH MANHEIM T

	084841 FT		084849 FT 2 0 53008 0 00 0079+78
SR 9103 SH			0362/0000 LENGTH(AH 3513 BK 2427)
(SR9103 SEG 0750/0000)	0352/1899		
CRESSONA RD			
(SR3001 SEG 0010/0000)	0352/1687		
2 0 53008 0 00 0103+05	082414 FT		082422 FT
SPCA RD			
(T696)	0352/0000		0352/0000 LENGTH(AH 2427 BK 1645)
2 0 53008 0 00 0120+30	080769 FT		080777 FT
GLENWORTH RD			
(T711)	0342/0000		0342/0000 LENGTH(AH 1645 BK 3514)
GRACY RD			
(T706)	0332/2445		
	077255 FT		077263 FT 2 0 53008 0 00 0155+69
RED HORSE RD			0332/0000 LENGTH(AH 3514 BK 2469)
(T712)	0322/1973		
	074786 FT		074794 FT 2 0 53008 0 00 0180+02
			NORTH MANHEIM
			POTTSVILLE C
			0322/0000 LENGTH(AH 2469 BK 2710)

EXTRACT DATE: 12/28/2024 ROADWAY MANAGEMENT SYSTEM PAGE NUMBER: 192
PRINT DATE: 12/30/2024 SLD COUNTY/SR - ANNUAL PRINT COUNTY: SCHUYLKILL

DIR: B TOTAL LEN: 17.573 MI. DIST: 05-6 SR: 901
LEFT MUN: POTTSVILLE C RIGHT MUN: POTTSVILLE C

	072076 FT				072084 FT 2 0 53008 0 00 0206+67 0312/0000 LENGTH(AH 2710 BK 1766)
TO 0209/0450 SH (CONN) 2 0 53008 0 00 0223+19 MARKET ST (SR0209 SEG 0451/2243) (SR0209 SEG 0450/2112) WESTWOOD RD (CITY)	0302/0128 070310 FT				FROM 0209/0450 SH (CONN) 0302/0128 070318 FT NC GO INTER-BK
	0302/0000				ORDON NAGLE TR POTTSVILLE MAROONS HW (SR0209 SEG 0450/2112) MFC BEGIN = B LTH AH 001766 BK 000100
LTH AH 000100 BK 003018 POTTSVILLE MAROONS HW (SR0209 SEG 0440/0000)	070310 FT 7293/0000 INTER-AHD				070318 FT 7292/0000 INTER-AHD
POTTSVILLE MAROONS HW (SR0209 SEG 0440/0000) NORWEGIAN T	0283/3018				LTH AH 000100 BK 003019 POTTSVILLE MAROONS HW (SR0209 SEG 0441/0000)
NORWEGIAN BRANCH TOWNSHIP T	0283/2498				POTTSVILLE MAROONS HW (SR0209 SEG 0441/0000) NORWEGIAN T TO 0209/0430 SH (CONN) NORWEGIAN BRANCH TOWNSHIP T
BRANCH TOWNSHIP NORWEGIAN T MAPLE AV (T545)	0283/1418 0283/1177				BRANCH TOWNSHIP NORWEGIAN T MAPLE AV (T545)
NORWEGIAN BRANCH TOWNSHIP T 1 0 00199 0 03 1085+20 T967 CONNECTOR RD (TWP) BRANCH TOWNSHIP MINERSVILLE BOROUGH B LENGTH(AH 3018 BK 2183)	0283/0493 067292 FT				NORWEGIAN BRANCH TOWNSHIP T 1 0 00199 0 03 1085+27 T967 CONNECTOR RD (TWP) BRANCH TOWNSHIP MINERSVILLE BOROUGH B LENGTH(AH 3019 BK 2190)
	0283/0000				0282/0000

EXTRACT DATE: 12/28/2024 ROADWAY MANAGEMENT SYSTEM PAGE NUMBER: 191
PRINT DATE: 12/30/2024 SLD COUNTY/SR - ANNUAL PRINT COUNTY: SCHUYLKILL

DIR: B TOTAL LEN: 17.573 MI. DIST: 05-6 SR: 901
LEFT MUN: MINERSVILLE BOROUGH B RIGHT MUN: MINERSVILLE BOROUGH B

1 0 00199 0 03 1063+30 065109 FT
SELTZER RD
(SR4042 SEG 0010/0000)
NC POTTSVILLE MAROONS HW

MFC BEGIN = B
LENGTH(AH 2183 BK 1583) 0273/0000
DELAWARE AV
(BORO) 0262/1238

PEACH ST
(BORO) 0262/1119

FRONT ST
(SR4002 SEG 0150/1796) 0262/0911

1 0 00199 0 03 1047+52 063526 FT
THIRD ST
(BORO) 0262/0000

FOURTH ST
(BORO) 0252/1424

2 0 53056 0 00 0017+18 061719 FT
SIXTH ST
(BORO) 0252/0000

059996 FT

065109 FT 1 0 00199 0 03 1063+30
SELTZER RD
(SR4042 SEG 0010/0000)
NC POTTSVILLE MAROONS HW

0272/0000 MFC BEGIN = B
LENGTH(AH 2190 BK 1583)

0262/1238
DELAWARE AV
(BORO)

0262/1198
0262/1166 WESTWOOD ST
(BORO)

FRONT ST
(BORO)

0262/0911
SECOND ST
(BORO)

0262/0455
THIRD ST
063526 FT (SR4005 SEG 0030/2318)

0262/0000 LENGTH(AH 1583 BK 1807)

0252/1456
FOURTH ST
(BORO)

0252/1424

FIFTH ST
(BORO)

0252/0773

061719 FT

0252/0000 LENGTH(AH 1807 BK 1723)

0242/0796 MINERSVILLE BOROUGH
CASS T

059996 FT 2 0 53056 0 00 0033+71

EXTRACT DATE: 12/28/2024 ROADWAY MANAGEMENT SYSTEM PAGE NUMBER: 190
PRINT DATE: 12/30/2024 SLD COUNTY/SR - ANNUAL PRINT COUNTY: SCHUYLKILL

DIR: B TOTAL LEN: 17.573 MI.
LEFT MUN: MINERSVILLE BOROUGH B

DIST: 05-6 SR: 901
RIGHT MUN: MINERSVILLE BOROUGH B

LIVE OAKS RD
(TWP)

0232/0479
057205 FT

HILL TOP TERR RD
(TWP)

0222/1663

E LYTLE LN
(TWP)

0222/0407

WATER LN
(TWP)

054866 FT
0222/0000

HIGH RD
(T604)

0212/1764

OWL RD
(T847)

0212/0989

052387 FT

049858 FT

NC SUNBURY ST
0242/0000 LENGTH(AH 1723 BK 2791)

0232/1210 OLD PHOENIX RD
(T567)

057205 FT 2 0 53056 0 00 0062+89
0232/0000 LENGTH(AH 2791 BK 2339)

0222/1342 FOREST LN
(SR4008 SEG 0070/3597)
CONDORS LN
0222/1076 (T848)

0222/0347 W LYTLE LN
054866 FT (TWP)
2 0 53056 0 00 0086+36
VILLAGE: PRIMROSE
0222/0000 LENGTH(AH 2339 BK 2479)
WINME LN
0212/2071 (TWP)

052387 FT 2 0 53056 0 00 0111+43
0212/0000 LENGTH(AH 2479 BK 2529)

049858 FT 2 0 53056 0 00 0136+11
0202/0000 LENGTH(AH 2529 BK 2639)

EXTRACT DATE: 12/28/2024 ROADWAY MANAGEMENT SYSTEM PAGE NUMBER: 189
PRINT DATE: 12/30/2024 SLD COUNTY/SR - ANNUAL PRINT COUNTY: SCHUYLKILL

DIR: B TOTAL LEN: 17.573 MI. DIST: 05-6 SR: 901
LEFT MUN: CASS T RIGHT MUN: CASS T

047219 FT	047219 FT	2 0 53056 0 00 0164+94
		WOODSIDE RD
	==	(T608)
		5 0192/0000 LENGTH(AH 2639 BK 2743)
	==	MOUNTAIN VIEW LN
		0182/2318 (TWP)
044476 FT	044476 FT	2 0 53056 0 00 0190+19
		CASS
		FOSTER T
		5 0182/0000 LENGTH(AH 2743 BK 2633)
041843 FT	041843 FT	2 0 53056 0 00 0218+04
		5 0172/0000 LENGTH(AH 2633 BK 1773)
		LONE EAGLE RD
	==	(PRDR)
UPPER BEACHWOOD AV	0162/0829	LOWER BEECHWOOD AV
(T573)		(T574)
LC FOR UPPER BEACHWOOD	0162/0678	
(CONN)		
040070 FT	040070 FT	2 0 53056 0 00 0235+77
CHAPEL RD		VILLAGE: BUCK RUN
(T583)	0162/0000	5 0162/0000 LENGTH(AH 1773 BK 2521)
VALLEY RD		
(SR4002 SEG 0010/0000)	0152/1761	
037549 FT	037549 FT	2 0 53056 0 00 0258+90
		PLEASANT RD
		(T881)

EXTRACT DATE: 12/28/2024 ROADWAY MANAGEMENT SYSTEM PAGE NUMBER: 188
PRINT DATE: 12/30/2024 SLD COUNTY/SR - ANNUAL PRINT COUNTY: SCHUYLKILL

DIR: B TOTAL LEN: 17.573 MI. DIST: 05-6 SR: 901
LEFT MUN: FOSTER T RIGHT MUN: FOSTER T

LC TO KEYSTONE BL
(CONN)
KEYSTONE BL
(TWP)
LC FROM KEYSTONE BL
(CONN)

0142/1803
0142/1670
0142/1590

TO 8009/0750 SH
(CONN)

0142/0603

034276 FT

FROM 8009/0500 SH
(CONN)

0132/1566

FEDERAL PRISON ENTR RD
(GOVT)

0132/0071
032417 FT

0152/0000 LENGTH(AH 2521 BK 3273)

0142/1670

0142/0636 FROM 8009/0010 SH
(CONN)

0142/0561 RAMP C RD
(SR8009 SEG 0010/1043)
0142/0486 RAMP B RD
(SR8009 SEG 0750/0000)
0142/0367 BMSBN 53/0901/0142/0000
034276 FT 2 0 53056 0 00 0291+10

0142/0000 VILLAGE: MOUNT PLEASANT
1-81 NB
BMSBG 53/0901/0142/0000
LENGTH(AH 3273 BK 1859)
0132/1700 RAMP D RD
(SR8009 SEG 0250/0000)
0132/1671 RAMP A RD
(SR8009 SEG 0500/1031)
0132/1610 TO 8009/0250 SH
(CONN)

0132/1499 SIGN: CANTILEVER
BMSID 53/0901/0132/1499
(APRA) PENNDOT STOCKPIL
0132/1432 AIRPORT RD
(T881)

032417 FT 2 0 53056 0 00 0315+52
0132/0000 LENGTH(AH 1859 BK 3281)

0122/2468 BUCKHORN RD
(TWP)

EXTRACT DATE: 12/28/2024 ROADWAY MANAGEMENT SYSTEM PAGE NUMBER: 187
PRINT DATE: 12/30/2024 SLD COUNTY/SR - ANNUAL PRINT COUNTY: SCHUYLKILL

DIR: B TOTAL LEN: 17.573 MI. DIST: 05-6 SR: 901
LEFT MUN: FOSTER T RIGHT MUN: FOSTER T

		0122/0904	FOSTER BARRY TOWNSHIP T
029136 FT		029136 FT	0 0 00000 0 00 0000+00
		0122/0000	LENGTH(AH 3281 BK 1704)
027432 FT		027432 FT	0 0 00000 0 00 0000+00
		0112/0000	LENGTH(AH 1704 BK 3597)
023835 FT		023835 FT	0 0 00000 0 00 0000+00
			BEURYS LAKE RD
			(TWP)
		0102/0000	LENGTH(AH 3597 BK 2529)
021306 FT		021306 FT	2 0 53059 0 00 0024+43
		0092/0000	LENGTH(AH 2529 BK 2503)
		0082/1476	DERR RD
			(TS12)
AIRPORT RD (TS15)		0082/0038	
		018803 FT	2 0 53059 0 00 0000+00
			DEEP CREEK RD
			(SR4020 SEG 0130/2471)

DIST: 05-6 SR: 901
RIGHT MUN: BARRY TOWNSHIP T

EXTRACT DATE: 12/28/2024 ROADWAY MANAGEMENT SYSTEM PAGE NUMBER: 185
PRINT DATE: 12/30/2024 SLD COUNTY/SR - ANNUAL PRINT COUNTY: SCHUYLKILL

DIR: B TOTAL LEN: 17.573 MI. DIST: 05-6 SR: 901
LEFT MUN: BUTLER TOWNSHIP T RIGHT MUN: BUTLER TOWNSHIP T

WERZINSKY LN
(T300)

0042/0606

007116 FT

SOUTH ST
(T917)
MAIN ST
(T905)

0032/0573

0032/0343
004868 FT

002393 FT

000000 FT

007116 FT 2 0 53057 0 00 0236+92
REICHWEIN RD
(T425)

0042/0000 LENGTH(AH 3412 BK 2248)
LENKER ST
(T884)

0032/1706
(T884)

0032/1418
(T883)

0032/0780 DUTCH RD
(T575)

0032/0343 MAIN ST
(T886)
004868 FT 2 0 53057 0 00 0214+53
HIGH RD
(SR4024 SEG 0100/0000)

0032/0000 LENGTH(AH 2248 BK 2475)

0022/1141 BUNGALOW ST
(T915)

002393 FT 2 0 53083 0 00 0055+24
VILLAGE: LAVELLE

0022/0000 LENGTH(AH 2475 BK 2393)

0012/0117 STEINS RD
(SR4025 SEG 0010/2944)
000000 FT 2 0 53083 0 00 0030+44
NC FA AIRGROUNDS RD

INTER-BK SR 0901 SH
(SR0901 SEG 0132/1851)
MFC BEGIN = C

0012/0000 BK-NORTHUMBERLAND (49)
LENGTH(AH 2393 BK 0000)

EXTRACT DATE: 12/28/2024 ROADWAY MANAGEMENT SYSTEM PAGE NUMBER: 184
PRINT DATE: 12/30/2024 SLD COUNTY/SR - ANNUAL PRINT COUNTY: SCHUYLKILL

DIR: B TOTAL LEN: 37.287 MI. DIST: 05-6 SR: 895
LEFT MUN: WEST PENN T RIGHT MUN: WEST PENN T

ANDREAS RD
(T382)

196874 FT

196874 FT AH-CARBON (13)
INTER-AHD SR 0895 SH
0780/1923 (SR0895 SEG 0010/0000)

0780/0253

==

==

0780/0236

ANDREAS RD
(T960)
UNKNOWN AL
(TWP)

0780/0057

0780/0021

194951 FT

BMS EN 53/0895/0780/0000
2 0 53022 0 00 0216+70
BR. LIZARD CK
BMSBG 53/0895/0780/0000
LENGTH(AH 1923 BK 2723)

5 0780/0000

194951 FT

192228 FT

5 192228 FT 2 0 53022 0 00 0189+17
0770/0000 LENGTH(AH 2723 BK 2508)

189720 FT

189720 FT 2 0 53022 0 00 0164+42

EXTRACT DATE: 12/28/2024 ROADWAY MANAGEMENT SYSTEM PAGE NUMBER: 183
PRINT DATE: 12/30/2024 SLD COUNTY/SR - ANNUAL PRINT COUNTY: SCHUYLKILL

DIR: B TOTAL LEN: 37.287 MI. DIST: 05-6 SR: 895
LEFT MUN: WEST PENN T RIGHT MUN: WEST PENN T

OLD MILL RD
(TWP)

0750/1673 ==

2 0 53022 0 00 0141+54 187432 FT
TROXELL VALLEY RD
(T950) 0750/0000 ==

5 0760/0000 LENGTH(AH 2508 BK 2288)

187432 FT

5 0750/0000 LENGTH(AH 2288 BK 2542)
0740/2206 BMS EN 53/0895/0740/2183
0 0 00000 0 00 0000+00
BRANCH OF LIZARD CREEK
0740/2183 BMSBG 53/0895/0740/2183

184890 FT

WALNUT LN
(T948)

0730/2323 ==

CHURCH LN
(T988)
2 0 53022 0 00 0091+30 182411 FT
RABBIT RUN RD
(T930) 0730/0000 ==

184890 FT 2 0 53022 0 00 0116+12

ASH CR
(T814)
5 0740/0000 LENGTH(AH 2542 BK 2479)

MANTZ CR
(T818) 0720/2287 ==
MANTZ CR
(T818) 0720/1969 ==

182411 FT

5 0730/0000 LENGTH(AH 2479 BK 2639)
RIDGE RD
0720/2322 (T980)

2 0 53022 0 00 0064+73 179772 FT
PINE RIDGE DR
(T987) 0720/0000 ==

179772 FT

5 0720/0000 LENGTH(AH 2639 BK 3244)

EXTRACT DATE: 12/28/2024 ROADWAY MANAGEMENT SYSTEM PAGE NUMBER: 182
PRINT DATE: 12/30/2024 SLD COUNTY/SR - ANNUAL PRINT COUNTY: SCHUYLKILL

DIR: B TOTAL LEN: 37.287 MI. DIST: 05-6 SR: 895
LEFT MUN: WEST PENN T RIGHT MUN: WEST PENN T

176528 FT

176528 FT 2 0 53022 0 00 0032+09
5 0710/0000 LENGTH(AH 3244 BK 3235)

173293 FT

SR 0309 SH
(SR0309 SEG 0070/0000) 0700/0000

0700/0111 FROM 0309/0060 SH
173293 FT (CONN)
2 0 53022 0 00 0000+00
SR 0309 SH
(SR0309 SEG 0070/0000)
5 0700/0000 NC LIZARD CREEK RD
LENGTH(AH 3235 BK 2596)

SNYDER'S LN
(T981)

0690/1401

0690/1251 BMS EN 53/0895/0690/1184
2 0 53018 0 00 0405+92
LIZARD CREEK
0690/1184 BMSBG 53/0895/0690/1184

SPARROW LN
(TWP)

0690/0334
170697 FT

170697 FT 2 0 53018 0 00 0394+08
5 0690/0000 LENGTH(AH 2596 BK 2117)

168580 FT

168580 FT 2 0 53018 0 00 0372+80
5 0680/0000 LENGTH(AH 2117 BK 2864)

EXTRACT DATE: 12/28/2024 ROADWAY MANAGEMENT SYSTEM PAGE NUMBER: 181
PRINT DATE: 12/30/2024 SLD COUNTY/SR - ANNUAL PRINT COUNTY: SCHUYLKILL

DIR: B TOTAL LEN: 37.287 MI. DIST: 05-6 SR: 895
LEFT MUN: WEST PENN T RIGHT MUN: WEST PENN T

165716 FT

165716 FT 2 0 53018 0 00 0344+23
DORSET RD
(T992)
== 0670/0000 LENGTH(AH 2864 BK 3686)

162030 FT

162030 FT 2 0 53018 0 00 0307+30
RETREAT RD
(T996)
== 0660/0000 LENGTH(AH 3686 BK 2580)

2 0 53018 0 00 0281+49 159450 FT
SUMMER VIEW DR
(T912) 0650/0000

159450 FT
== 0650/0000 LENGTH(AH 2580 BK 3588)

155862 FT

== 0640/0624 GENESIS RD
(TWP)
== 0640/0558 GENESIS RD
(TWP)
155862 FT 2 0 53018 0 00 0245+52
0640/0000 LENGTH(AH 3588 BK 2693)

EXTRACT DATE: 12/28/2024 ROADWAY MANAGEMENT SYSTEM PAGE NUMBER: 180
PRINT DATE: 12/30/2024 SLD COUNTY/SR - ANNUAL PRINT COUNTY: SCHUYLKILL

DIR: B TOTAL LEN: 37.287 MI. DIST: 05-6 SR: 895
LEFT MUN: WEST PENN T RIGHT MUN: WEST PENN T

ARCHERY CLUB RD
(T994)

0630/0886

==

==

153169 FT

0630/0872 KEPNER'S RD
(T908)

153169 FT 2 0 53018 0 00 0218+59

WEST PENN

EAST BRUNSWICK T

5 0630/0000 LENGTH(AH 2693 BK 2976)

2 0 53018 0 00 0188+93 150193 FT
PEACH DR
(T898)

0620/0000

==

==

0620/0753 HILLSIDE LN
(T759)

150193 FT

5 0620/0000 LENGTH(AH 2976 BK 2401)

BR. KOENIGS

STRUCTURE LENGTH 8 FT

0610/2161 BMSID 53/0895/0610/2161

147792 FT

147792 FT 2 0 53018 0 00 0164+95

GOOSE POND RD

(T894)

5 0610/0000 LENGTH(AH 2401 BK 1941)

145851 FT

5 0600/0000 145851 FT 2 0 53018 0 00 0145+54
LENGTH(AH 1941 BK 2272)

EXTRACT DATE: 12/28/2024 ROADWAY MANAGEMENT SYSTEM PAGE NUMBER: 179
PRINT DATE: 12/30/2024 SLD COUNTY/SR - ANNUAL PRINT COUNTY: SCHUYLKILL

DIR: B TOTAL LEN: 37.287 MI. DIST: 05-6 SR: 895
LEFT MUN: EAST BRUNSWICK T RIGHT MUN: EAST BRUNSWICK T

2 0 53018 0 00 0122+72 143579 FT
HICKORY LN
(T892) 0590/0000

==

143579 FT

0590/0000 LENGTH(AH 2272 BK 2208)

141371 FT

==

141371 FT 2 0 53018 0 00 0100+78
KOENIGS CROSSING RD
(T886)

0580/0000 LENGTH(AH 2208 BK 3726)

137645 FT

==

137645 FT 2 0 53018 0 00 0063+42
RIDGE RD
(T884)

0570/0000 LENGTH(AH 3726 BK 3211)

134434 FT

--

134434 FT 2 0 53018 0 00 0031+02
NC SUMMER VALLEY RD
EAST BRUNSWICK
NEW RINGGOLD BOROUGH B

0560/0000 LENGTH(AH 3211 BK 3118)

EXTRACT DATE: 12/28/2024 ROADWAY MANAGEMENT SYSTEM PAGE NUMBER: 178
PRINT DATE: 12/30/2024 SLD COUNTY/SR - ANNUAL PRINT COUNTY: SCHUYLKILL

DIR: B TOTAL LEN: 37.287 MI. DIST: 05-6 SR: 895
LEFT MUN: NEW RINGGOLD BOROUGH B RIGHT MUN: NEW RINGGOLD BOROUGH B

		==	0550/0515	KEIM ST (BORO)
		==	0550/0191	REESER ST (BORO)
	131316 FT	==	131316 FT	2 0 53018 0 00 0000+00 NC HUGHES AV
				EAST RAILROAD AV (BORO)
			INTER-BK	HUGHES AV (SR0443 SEG 0610/0000)
EAST RAILROAD AV (SR0443 SEG 0610/0000)	0550/0000 131316 FT	==	5 0550/0000	MFC BEGIN = D LTH AH 003118 BK 000100
			7544/0000	LTH AH 000100 BK 002235
			INTER-AHD	SR 0443 SH (SR0443 SEG 0580/0000)
SR 0443 SH (SR0443 SEG 0580/0000)	0540/2235	==	0540/2235	SLEEPY HOLLOW RD (T744)
				EAST BRUNSWICK T
2 0 53013 0 00 0270+39	129081 FT	==	129081 FT	LITTLE MOUNTAIN RD (T826)
LITTLE MOUNTAIN RD (T826)	0540/0000	==	5 0540/0000	LENGTH(AH 2235 BK 1721)
MARKET ST (T500)	0530/1545	==		
	127360 FT		127360 FT	2 0 53013 0 00 0252+87 MOUNTAIN AV
			5 0530/0000	(T204) LENGTH(AH 1721 BK 1722)
2 0 53013 0 00 0235+85	125638 FT	==	125638 FT	
RAUSCHS RD (T735)	0520/0000	==	5 0520/0000	LENGTH(AH 1722 BK 3552)
			0510/3533	RAUSCHS RD (T735)
				RAUSCHS CK.
			0510/3150	STRUCTURE LENGTH 10 FT BMSID 53/0895/0510/3150

DIR: B TOTAL LEN: 37.287 MI. DIST: 05-6 SR: 895
LEFT MUN: EAST BRUNSWICK T RIGHT MUN: EAST BRUNSWICK T

EXTRACT DATE: 12/28/2024 ROADWAY MANAGEMENT SYSTEM PAGE NUMBER: 176
PRINT DATE: 12/30/2024 SLD COUNTY/SR - ANNUAL PRINT COUNTY: SCHUYLKILL

DIR: B TOTAL LEN: 37.287 MI. DIST: 05-6 SR: 895
LEFT MUN: EAST BRUNSWICK T RIGHT MUN: EAST BRUNSWICK T

	114120 FT		114120 FT 2 0 53013 0 00 0120+29 [S] 0470/0000 LENGTH(AH 2430 BK 3153) 0460/3093 EAST BRUNSWICK 0460/3093 WEST BRUNSWICK T
CHURCH LN (T874)	0460/1283	==	0460/1283 CHURCH LN (T874)
			0460/0333 BMS EN 53/0895/0460/0318 2 0 53013 0 00 0092+44 TR. LIT. SCHUY
STEPHENS RD (T736)	110967 FT 0460/0000	POT	0460/0318 BMSBG 53/0895/0460/0318 110967 FT 2 0 53013 0 00 0089+17 [S] 0460/0000 (APRA) BROADLEAF MANOR LENGTH(AH 3153 BK 2891)
			0450/0046 MILLERS CROSSING RD (T721) 0450/0013 BMS EN 53/0895/0450/0000 108076 FT 2 0 53013 0 00 0060+44 TR. L. SCHUYLK
	108076 FT		[S] 0450/0000 BMSBG 53/0895/0450/0000 LENGTH(AH 2891 BK 3214)
DREHERSVILLE RD (T719)	0440/0672 104862 FT	==	104862 FT 2 0 53013 0 00 0030+86 [S] 0440/0000 LENGTH(AH 3214 BK 2845)

EXTRACT DATE: 12/28/2024 ROADWAY MANAGEMENT SYSTEM PAGE NUMBER: 175
PRINT DATE: 12/30/2024 SLD COUNTY/SR - ANNUAL PRINT COUNTY: SCHUYLKILL

DIR: B TOTAL LEN: 37.287 MI. DIST: 05-6 SR: 895
LEFT MUN: WEST BRUNSWICK T RIGHT MUN: WEST BRUNSWICK T

TO 0061/0060 SH
(CONN)

0430/0095
102017 FT

SR 2024 SH
(SR2024 SEG 0010/0000)
SR 0061 SH
(SR0061 SEG 0101/0000)
(SR0061 SEG 0100/0000)

102017 FT

0420/2572

RAMP C
(SR9111 SEG 0500/0983) 0420/2057

099445 FT

0430/0624 MOLINO RD
(T717)
FROM 0061/0060 SH
0430/0142 (CONN)

102017 FT 2 0 53013 0 00 0000+00
SR 0061 SH
(SR0061 SEG 0061/1635)
(SR0061 SEG 0060/1642)
NC SUMMER VALLEY RD

ROLLING MILL RD
(T715)
INTER-BK SR 0061 SH
(SR0061 SEG 0060/1642)
MFC BEGIN = C
S 0430/0000 LTH AH 002845 BK 000100
102017 FT
7424/0000 LTH AH 000100 BK 002572

INTER-AHD SR 0061 SH
(SR0061 SEG 0100/0000)
0420/2572 DEER LAKE BOROUGH B
DEER LAKE BOROUGH
0420/2280 WEST BRUNSWICK T

099445 FT 1 0 00466 0 01 0096+77
FORT LEBANON RD
(T709)

S 0420/0000 LENGTH(AH 2572 BK 3174)

EXTRACT DATE: 12/28/2024 ROADWAY MANAGEMENT SYSTEM PAGE NUMBER: 174
PRINT DATE: 12/30/2024 SLD COUNTY/SR - ANNUAL PRINT COUNTY: SCHUYLKILL

DIR: B TOTAL LEN: 37.287 MI. DIST: 05-6 SR: 895
LEFT MUN: WEST BRUNSWICK T RIGHT MUN: WEST BRUNSWICK T

096271 FT

096271 FT 1 0 00466 0 01 0065+17
S 0410/0000 LENGTH(AH 3174 BK 3503)

092768 FT

092768 FT 1 0 00466 0 01 0030+33

HICKORY DR
(T714)

0390/1625

FAHLTOWN LN
(TWP)
S 0400/0000 LENGTH(AH 3503 BK 2102)

090666 FT

0390/0994 FORT LEBANON RD
(T709)
0390/0725 BMSBN 53/0895/0390/0500
1 0 00466 0 01 0013+25
SCHUYLKILL RIVER
0390/0500 BMSBG 53/0895/0390/0500
090666 FT 1 0 00466 0 01 0009+17
S 0390/0000 LENGTH(AH 2102 BK 0902)

089764 FT

0380/0376 WEST BRUNSWICK
AUBURN B
0380/0271 READING, BLUE MOUNTAIN
089764 FT 1 0 00466 0 00 0000+00
FRONT ST
(BORO)
S 0380/0000 LENGTH(AH 0902 BK 1728)

088036 FT

0370/1294 SECOND ST
(BORO)
0370/0745 THIRD ST
(BORO)
0370/0373 FOURTH ST
(BORO)
088036 FT 2 0 53003 0 00 0879+70
FIFTH ST
(BORO)
S 0370/0000 LENGTH(AH 1728 BK 1681)

0360/0934 SEVENTH ST
(BORO)

EXTRACT DATE: 12/28/2024 ROADWAY MANAGEMENT SYSTEM PAGE NUMBER: 173
PRINT DATE: 12/30/2024 SLD COUNTY/SR - ANNUAL PRINT COUNTY: SCHUYLKILL

DIR: B TOTAL LEN: 37.287 MI. DIST: 05-6 SR: 895
LEFT MUN: AUBURN B RIGHT MUN: AUBURN B

086355 FT

086355 FT 2 0 53003 0 00 0862+89

NC MARKET ST

AUBURN

SOUTH MANHEIM T

5 0360/0000 LENGTH(AH 1681 BK 2146)

084209 FT

084209 FT 2 0 53003 0 00 0841+10

UNKNOWN RD

(TWP)

5 0350/0000 LENGTH(AH 2146 BK 2142)

082067 FT

082067 FT 2 0 53003 0 00 0819+68

WOODLAND DR

(T676)

5 0340/0000 LENGTH(AH 2142 BK 3464)

078603 FT

078603 FT 2 0 53003 0 00 0784+46

5 0330/0000 LENGTH(AH 3464 BK 2183)

2 0 53003 0 00 0763+44 076420 FT
BERNE DR
(SR2009 SEG 0010/0000) 0320/0000

076420 FT BERNE DR

(T662)

5 0320/0000 LENGTH(AH 2183 BK 2342)

EXTRACT DATE: 12/28/2024 ROADWAY MANAGEMENT SYSTEM PAGE NUMBER: 172
PRINT DATE: 12/30/2024 SLD COUNTY/SR - ANNUAL PRINT COUNTY: SCHUYLKILL

DIR: B TOTAL LEN: 37.287 MI. DIST: 05-6 SR: 895
LEFT MUN: SOUTH MANHEIM T RIGHT MUN: SOUTH MANHEIM T

074078 FT

074078 FT 2 0 53003 0 00 0739+69
S 0310/0000 LENGTH(AH 2342 BK 2487)

071591 FT

071591 FT 2 0 53003 0 00 0714+82
STONY LN
(T699)
== S 0300/0000 LENGTH(AH 2487 BK 2936)

068655 FT

068655 FT 2 0 53003 0 00 0684+59
S 0290/0000 LENGTH(AH 2936 BK 1954)

066701 FT




066701 FT 2 0 53003 0 00 0665+05
WEST DEERVIEW DR
(T661)
== S 0280/0000 LENGTH(AH 1954 BK 2817)

063884 FT

063884 FT 2 0 53003 0 00 0636+71
SOUTH MANHEIM
WAYNE T
S 0270/0000 LENGTH(AH 2817 BK 2476)

EXTRACT DATE: 12/28/2024 ROADWAY MANAGEMENT SYSTEM PAGE NUMBER: 171
PRINT DATE: 12/30/2024 SLD COUNTY/SR - ANNUAL PRINT COUNTY: SCHUYLKILL

DIR: B TOTAL LEN: 37.287 MI. DIST: 05-6 SR: 895
LEFT MUN: WAYNE T RIGHT MUN: WAYNE T

061408 FT		0260/0033 BMS EN 53/0895/0260/0000 061408 FT 2 0 53003 0 00 0613+70 BEAR CREEK BMSBG 53/0895/0260/0000 S 0260/0000 LENGTH(AH 2476 BK 2685)
PENNSY SUPPLY ROCK QUAR (PRDR) 0250/1556	==	
		0250/0927 BEAR CREEK RD 0250/0549 (T594) BMS EN 53/0895/0250/0522 2 0 53003 0 00 0588+26 BEAR CREEK BMSBG 53/0895/0250/0522
2 0 53003 0 00 0588+26 058723 FT BEAR CREEK RD (T594) 0250/0000	==	0250/0522 058723 FT S 0250/0000 LENGTH(AH 2685 BK 2191)
056532 FT		056532 FT 2 0 53003 0 00 0564+74 S 0240/0000 LENGTH(AH 2191 BK 2618)
SPRING RD (T550) 0230/0865	==	
053914 FT		053914 FT 2 0 53003 0 00 0538+39 NC FAIR RD SR 0183 SH (SR0183 SEG 0070/0000)
		S 0230/0000 LENGTH(AH 2618 BK 3369)

EXTRACT DATE: 12/28/2024 ROADWAY MANAGEMENT SYSTEM PAGE NUMBER: 170
PRINT DATE: 12/30/2024 SLD COUNTY/SR - ANNUAL PRINT COUNTY: SCHUYLKILL

DIR: B TOTAL LEN: 37.287 MI. DIST: 05-6 SR: 895
LEFT MUN: WAYNE T RIGHT MUN: WAYNE T

050545 FT

050545 FT 2 0 53003 0 00 0504+43
S 0220/0000 LENGTH(AH 3369 BK 2627)

047918 FT

047918 FT 2 0 53003 0 00 0478+40
FREEMANS RD
(T580)
S 0210/0000 LENGTH(AH 2627 BK 2909)

045009 FT

045009 FT 2 0 53003 0 00 0449+48
MANOR RD
(T584)
S 0200/0000 LENGTH(AH 2909 BK 1913)

WOODS CREEK DR
(T992)

0190/0194
043096 FT ==

043096 FT 2 0 53003 0 00 0430+86
S 0190/0000 LENGTH(AH 1913 BK 2023)

SUNNY SIDE DR
(T661)

0180/1355 ==

2 0 53003 0 00 0409+95 041073 FT
MOYER'S STATION RD
(T990) 0180/0000 ==

041073 FT MOYER'S RD
(T665)
S 0180/0000 LENGTH(AH 2023 BK 2531)

DIR: B TOTAL LEN: 37.287 MI. DIST: 05-6 SR: 895
LEFT MUN: WAYNE T RIGHT MUN: WAYNE T

[illegible]

EXTRACT DATE: 12/28/2024 ROADWAY MANAGEMENT SYSTEM PAGE NUMBER: 168
PRINT DATE: 12/30/2024 SLD COUNTY/SR - ANNUAL PRINT COUNTY: SCHUYLKILL

DIR: B TOTAL LEN: 37.287 MI. DIST: 05-6 SR: 895
LEFT MUN: WASHINGTON T RIGHT MUN: WASHINGTON T

2 0 53003 0 00 0274+90 027476 FT
NEWSWANGER RD
(T542) 0120/0000

024677 FT

022445 FT

2 0 53003 0 00 0204+37 020777 FT
LC FOR HICKORY RD
(CONN) 0090/0000
HICKORY RD
(T530) 0080/2840

0120/0967 (T665)

0120/0186
027476 FT

0120/0000 LENGTH(AH 2501 BK 2799)
0110/2291 BMSEN 53/0895/0110/2270
2 0 53003 0 00 0269+50
T.LI. SWATARA
0110/2270 BMSBG 53/0895/0110/2270

0110/0786 LOOP RD
(T901)

024677 FT 2 0 53003 0 00 0246+80
COVERED BRIDGE RD
(T661)

0110/0000 LENGTH(AH 2799 BK 2232)
0100/1807 BMSEN 53/0895/0100/1792
2 0 53003 0 00 0242+39
T.LI. SWATARA
0100/1792 BMSBG 53/0895/0100/1792

0100/0904 NATURES RD
(T659)

022445 FT 2 0 53003 0 00 0224+77
DOE DR
(T823)

0100/0000 LENGTH(AH 2232 BK 1668)
0090/1237 BMSEN 53/0895/0090/1157
BRIDGE POSTED (TONS)
0 0 00000 0 00 0000+00
SGL 29 COMB 40
0090/1157 LITTLE SWATARA CREEK
BMSBG 53/0895/0090/1157

020777 FT

0090/0000 LENGTH(AH 1668 BK 3165)

EXTRACT DATE: 12/28/2024 ROADWAY MANAGEMENT SYSTEM PAGE NUMBER: 167
PRINT DATE: 12/30/2024 SLD COUNTY/SR - ANNUAL PRINT COUNTY: SCHUYLKILL

DIR: B TOTAL LEN: 37.287 MI. DIST: 05-6 SR: 895
LEFT MUN: WASHINGTON T RIGHT MUN: WASHINGTON T

2 0 53003 0 00 0176+37 017612 FT
HETZELS CHURCH RD
(SR3011 SEG 0010/0000) 0080/0000

015001 FT

013134 FT

2 0 53003 0 00 0107+40 010716 FT
PLEASANT HILL DR
(T406) 0050/0000

009058 FT

== 0080/0574 COVERED BRIDGE RD
017612 FT (T526)
==
5 0080/0000 LENGTH(AH 3165 BK 2611)
0070/2478 BMSBN 53/0895/0070/2457
2 0 53003 0 00 0174+84
T.LT.SWATARA
0070/2457 BMSBG 53/0895/0070/2457

5 015001 FT 2 0 53003 0 00 0150+27
0070/0000 LENGTH(AH 2611 BK 1867)

013134 FT 2 0 53003 0 00 0131+42
WASHINGTON
PINE GROVE T
5 0060/0000 LENGTH(AH 1867 BK 2418)

010716 FT
5 0050/0000 LENGTH(AH 2418 BK 1658)

009058 FT 2 0 53003 0 00 0090+73
CAMP RD
(T406)
5 0040/0000 LENGTH(AH 1658 BK 2149)

EXTRACT DATE: 12/28/2024 ROADWAY MANAGEMENT SYSTEM PAGE NUMBER: 166
PRINT DATE: 12/30/2024 SLD COUNTY/SR - ANNUAL PRINT COUNTY: SCHUYLKILL

DIR: B TOTAL LEN: 37.287 MI. DIST: 05-6 SR: 895
LEFT MUN: PINE GROVE T RIGHT MUN: PINE GROVE T

VETERANS MEMORIAL DR
(BORO)
CARBON ST
(BORO)
FILBERT ST
(BORO)

006909 FT

003196 FT

0010/0871
0010/0670
0010/0577

000000 FT

006909 FT 2 0 53003 0 00 0069+54
S 0030/0000 LENGTH(AH 2149 BK 3713)

003196 FT 2 0 53003 0 00 0032+23
BETHEL MTN RD
S 0020/0000 (SR0501 SEG 0060/2955)
LENGTH(AH 3713 BK 3196)

0010/2183 MARSTOWN AL
(TWP)

0010/1090 BMS EN 53/0895/0010/0959
PINE GROVE
0010/1012 PINE GROVE B
0 0 00000 0 00 0000+00
NC ROCK RD
0010/0959 SWATARA CREEK
BMSBG 53/0895/0010/0959

0010/0405 MIFFLIN ST
(BORO)
PEACH ST
(BORO)

0010/0210
000000 FT 2 0 53003 0 00 0000+00
NC WOOD ST

TULPEHOCKEN ST
(SR0443 SEG 0140/0000)
MFC BEGIN = D
S 0010/0000 LENGTH(AH 3196 BK 0000)

EXTRACT DATE: 12/28/2024 ROADWAY MANAGEMENT SYSTEM PAGE NUMBER: 165
PRINT DATE: 12/30/2024 SLD COUNTY/SR - ANNUAL PRINT COUNTY: SCHUYLKILL

DIR: B TOTAL LEN: 2.542 MI. DIST: 05-6 SR: 645
LEFT MUN: PINE GROVE T RIGHT MUN: PINE GROVE T

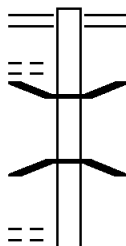
UNKNOWN RD
(TWP)

013423 FT

0050/1690

ROBERTS RD
(T883)

0050/0764



013423 FT SUEDBERG RD
0050/2257 (SR0443 SEG 0120/0000)

0050/1532 BMSEN 53/0645/0050/1369
20 53076 0 00 0126+82

0050/1369 SWATARA CREEK
BMSBG 53/0645/0050/1369

EXTRACT DATE: 12/28/2024 ROADWAY MANAGEMENT SYSTEM PAGE NUMBER: 164
PRINT DATE: 12/30/2024 SLD COUNTY/SR - ANNUAL PRINT COUNTY: SCHUYLKILL

DIR: B TOTAL LEN: 2.542 MI. DIST: 05-6 SR: 645
LEFT MUN: PINE GROVE T RIGHT MUN: PINE GROVE T

011166 FT

011166 FT 2 0 53076 0 00 0112+76
BROOKSIDE RD

(T651)
S 0050/0000 LENGTH(AH 2257 BK 3831)

2 0 53076 0 00 0073+65 007335 FT
SWOPES VALLEY RD
(T649) 0040/0000

007335 FT

S 0040/0000 LENGTH(AH 3831 BK 2291)

005044 FT

005044 FT 2 0 53076 0 00 0049+69
S 0030/0000 LENGTH(AH 2291 BK 2548)

002496 FT

002496 FT 2 0 53076 0 00 0024+81
S 0020/0000 LENGTH(AH 2548 BK 2496)

000000 FT

000000 FT 2 0 53076 0 00 0000+00
NC GEARY WOLFE RD

INTER-BK CAMP SWATARA RD
(SR0645 SEG 0150/3907)

MFC BEGIN = D (06)
BK-BERKS

S 0010/0000 LENGTH(AH 2496 BK 0000)

EXTRACT DATE: 12/28/2024 ROADWAY MANAGEMENT SYSTEM PAGE NUMBER: 163
PRINT DATE: 12/30/2024 SLD COUNTY/SR - ANNUAL PRINT COUNTY: SCHUYLKILL

DIR: B TOTAL LEN: 2.963 MI. DIST: 05-6 SR: 501
LEFT MUN: PINE GROVE T RIGHT MUN: PINE GROVE T

MARSTOWN AL
(TWP)

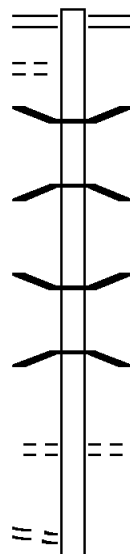
015643 FT

0060/2816

012688 FT

BROOKSIDE RD
(T875)

0050/2392



015643 FT SR 0895 SH
0060/2955 (SR0895 SEG 0020/0000)

0060/2039 BMS EN 53/0501/0060/1925
0 0 00000 0 00 0000+00
LITTLE SWATARA CREEK
0060/1925 BMSBG 53/0501/0060/1925

0060/0476 BMS EN 53/0501/0060/0462
0 0 00000 0 00 0000+00
T.L.L. SWATARA
0060/0462 BMSBG 53/0501/0060/0462
012688 FT 2 0 53024 0 00 0127+15
MEXICO RD
(T651)
5 0060/0000 LENGTH (AH 2955 BK 3534)

EXTRACT DATE: 12/28/2024 ROADWAY MANAGEMENT SYSTEM PAGE NUMBER: 162
PRINT DATE: 12/30/2024 SLD COUNTY/SR - ANNUAL PRINT COUNTY: SCHUYLKILL

DIR: B TOTAL LEN: 2.963 MI. DIST: 05-6 SR: 501
LEFT MUN: PINE GROVE T RIGHT MUN: PINE GROVE T

	0050/2376	STANHOPE RD (T875)
009154 FT	009154 FT 2 0 53024 0 00 0090+50	
	0050/0000	LENGTH(AH 3534 BK 2171)
006983 FT	006983 FT 2 0 53024 0 00 0068+79	
	0040/0000	LENGTH(AH 2171 BK 2484)
004499 FT	004499 FT 2 0 53024 0 00 0044+90	
		NUT GROVE RD (T875)
	0030/0000	LENGTH(AH 2484 BK 1941)
002558 FT	002558 FT 2 0 53024 0 00 0024+92	
	0020/0000	LENGTH(AH 1941 BK 2558)
000000 FT	000000 FT 2 0 53024 0 00 0000+00	
	NC BETHEL MOUNTAIN RD	
	INTER-BK LANCASTER AV	
	(SR0501 SEG 0190/3703)	
	MFC BEGIN = D	
	BK-BERKS	(06)
	0010/0000	LENGTH(AH 2558 BK 0000)

EXTRACT DATE: 12/28/2024 ROADWAY MANAGEMENT SYSTEM PAGE NUMBER: 161
PRINT DATE: 12/30/2024 SLD COUNTY/SR - ANNUAL PRINT COUNTY: SCHUYLKILL
DIR: B TOTAL LEN: 40.872 MI. DIST: 05-6 SR: 443
LEFT MUN: WEST PENN T RIGHT MUN: WEST PENN T

215805 FT



215698 FT AH-CARBON (13)
INTER-AHD BLAKESLEE BLVD DR
0860/2893 (SR0443 SEG 0010/0000)

EXTRACT DATE: 12/28/2024 ROADWAY MANAGEMENT SYSTEM PAGE NUMBER: 160
PRINT DATE: 12/30/2024 SLD COUNTY/SR - ANNUAL PRINT COUNTY: SCHUYLKILL

DIR: B TOTAL LEN: 40.872 MI. DIST: 05-6 SR: 443
LEFT MUN: WEST PENN T RIGHT MUN: WEST PENN T

212912 FT

212805 FT 2 0 53023 0 00 0260+09
S 0860/0000 LENGTH(AH 2893 BK 3015)

0850/1462 BMS EN 53/0443/0850/1441
0 0 00000 0 00 0000+00

0850/1441 BMSBG 53/0443/0850/1441
COLD SPRING RD
0850/0923 (T781)

209897 FT

209790 FT 2 0 53023 0 00 0229+87
S 0850/0000 LENGTH(AH 3015 BK 2866)

2 0 53023 0 00 0201+84 207031 FT
MANTZVILLE RD
(T984) 0840/0000

0840/0304 MANTZVILLE RD
206924 FT (T984)

S 0840/0000 LENGTH(AH 2866 BK 2662)

204369 FT

204262 FT 2 0 53023 0 00 0175+02
S 0830/0000 LENGTH(AH 2662 BK 3111)

ST PETERS RD
(T789) 0820/2410

0820/2410 SNOWDRIFT RD
(T946)

EXTRACT DATE: 12/28/2024 ROADWAY MANAGEMENT SYSTEM PAGE NUMBER: 159
PRINT DATE: 12/30/2024 SLD COUNTY/SR - ANNUAL PRINT COUNTY: SCHUYLKILL

DIR: B TOTAL LEN: 40.872 MI. DIST: 05-6 SR: 443
LEFT MUN: WEST PENN T RIGHT MUN: WEST PENN T

MANTZVILLE RD
(T984)

0820/0099
201258 FT

==

201151 FT 2 0 53023 0 00 0150+25

SPRING RD
(T932)

==

0820/0000 LENGTH(AH 3111 BK 1910)

VALLEY PARK RD
(T933)

0810/0846
199348 FT

==

199241 FT 2 0 53023 0 00 0125+41

SHORT ST
(T894)

==

0810/0000 LENGTH(AH 1910 BK 2502)

SMITH HAULING RD
(PRDR)

0800/1400

POI

0800/1400 (APRA) SMITH HAULING RD

SHORT ST
(T894)

==

0800/1038

196846 FT

196739 FT 2 0 53023 0 00 0099+32
0800/0000 LENGTH(AH 2502 BK 2877)

VILLAS CROSSING RD
(T893)

0790/1283

==

193969 FT

193862 FT 2 0 53023 0 00 0071+22

MILL DR
(T893)

==

0790/0000 LENGTH(AH 2877 BK 2230)

191739 FT

191632 FT 2 0 53023 0 00 0048+81
0780/0000 LENGTH(AH 2230 BK 2653)

EXTRACT DATE: 12/28/2024 ROADWAY MANAGEMENT SYSTEM PAGE NUMBER: 158
PRINT DATE: 12/30/2024 SLD COUNTY/SR - ANNUAL PRINT COUNTY: SCHUYLKILL

DIR: B TOTAL LEN: 40.872 MI. DIST: 05-6 SR: 443
LEFT MUN: WEST PENN T RIGHT MUN: WEST PENN T

0 0 00000 0 00 0000+00
MEDICAL CROSSING RD
(T938)

0770/1984

189086 FT

187005 FT

0 0 00000 0 00 0000+00 186789 FT
WEST PENN PK
(SR0309 SEG 0180/0252)
NC E PENN DR
WEST PENN PK INTER-BK
(SR0309 SEG 0180/0252)
MFC BEGIN = C
LTH AH 000216 BK 000100 0761/0000
186789 FT

DAIRY RD
(T785)
WEST PENN PK
(SR0309 SEG 0201/0000)
(SR0309 SEG 0200/0000) 0750/2203

FROM 0309/0201 SH
(CONN) 0750/2082

0770/2001 BMSSEN 53/0443/0770/1984
MEDICAL CROSSING RD
(T938)

0770/1984 MAHONING CK.
BMSBG 53/0443/0770/1984

188979 FT 2 0 53023 0 00 0022+36
CLEARVIEW CROSSING RD
(T936)
S 0770/0000 LENGTH(AH 2653 BK 2081)

0764/0049 FOR SR 0309 AND 0443
186898 FT (CONN)
2 0 53023 0 00 0025+00
MFC BEGIN = C
S 0764/0000 LENGTH(AH 2081 BK 0103)

186795 FT 2 0 53023 0 00 0000+00
WEST PENN PK
(SR0309 SEG 0180/0097)
(SR0309 SEG 0181/0147)
NC E PENN DR
INTER-BK WEST PENN PK
(SR0309 SEG 0180/0097)
MFC BEGIN = C
S 0760/0000 LTH AH 000103 BK 000100
186795 FT
7754/0000 LTH AH 000100 BK 002203

INTER-AHD WEST PENN PK
(SR0309 SEG 0201/0000)
0750/2203
0750/2110 TO 0309/0191 SH
(CONN)

0750/1411 S TAMAQUA RD
0750/0991 (T500)
BMSSEN 53/0443/0750/0870

EXTRACT DATE: 12/28/2024 ROADWAY MANAGEMENT SYSTEM PAGE NUMBER: 157
PRINT DATE: 12/30/2024 SLD COUNTY/SR - ANNUAL PRINT COUNTY: SCHUYLKILL

DIR: B TOTAL LEN: 40.872 MI. DIST: 05-6 SR: 443
LEFT MUN: WEST PENN T RIGHT MUN: WEST PENN T

AMERICAN PREMIUM COAL
(PRDR)

0750/0425

184586 FT

WILDCAT RD
(T509)

0740/1052

181149 FT

ATLAS RD
(T517)

0720/1951

PARK DR
(T517)

0720/1509

0750/0935

WEST PENN
WALKER T
1 0 00754 0 00 0343+21
LITTLE SCHUYLKILL RIVER
BMSBG 53/0443/0750/0870

0750/0891

PENN DOT STOCKPILE YARD
(GOVT)
1 0 00754 0 00 0334+51
5 0750/0000 LENGTH(AH 2203 BK 3437)

0740/0096

BMSBG 53/0443/0740/0000
WALKER
WEST PENN T
1 0 00754 0 00 0299+96
L. SCHUYLKILL
BMSBG 53/0443/0740/0000
5 0740/0000 LENGTH(AH 3437 BK 3516)
RIVER RD
0730/2948 (T773)

0740/0048
181155 FT

177639 FT

1 0 00754 0 00 0264+77
MUSH DAHL RD
(T992)
5 0730/0000 LENGTH(AH 3516 BK 1977)

0720/1594

BMSBG 53/0443/0720/1575
1 0 00754 0 00 0260+73
BR. SCHUYLKILL
BMSBG 53/0443/0720/1575

0720/1575

EXTRACT DATE: 12/28/2024 ROADWAY MANAGEMENT SYSTEM PAGE NUMBER: 156
PRINT DATE: 12/30/2024 SLD COUNTY/SR - ANNUAL PRINT COUNTY: SCHUYLKILL

DIR: B TOTAL LEN: 40.872 MI. DIST: 05-6 SR: 443
LEFT MUN: WEST PENN T RIGHT MUN: WEST PENN T

FIRST ST (T519)	0720/1070	==	
FIRST ST (T519)	0720/0220	==	
1 0 00754 0 00 0245+05 175656 FT			175662 FT
OAK TERRACE RD (T904)	0720/0000	==	5 0720/0000 LENGTH(AH 1977 BK 2517)
		==	0710/0943 SKY HIGH LN (TWP)
173139 FT			173145 FT 1 0 00754 0 00 0219+42
			5 0710/0000 LENGTH(AH 2517 BK 2423)
		==	0700/0418 ARCHERY CLUB RD (T994)
170716 FT			170722 FT 1 0 00754 0 00 0196+77
			5 0700/0000 MFC BEGIN = C LENGTH(AH 2423 BK 1888)
OAK TERRACE RD (T904)	0691/1752	==	
WEST PENN EAST BRUNSWICK T	0691/1441	==	0690/1611 OAK TERRACE RD (T904)
			168834 FT 1 0 00754 0 00 0177+89
1 0 00754 0 00 0174+00 168685 FT			WEST PENN
LENGTH(AH 2031 BK 1512) 0691/0000 5			EAST BRUNSWICK T
			5 0690/0000 LENGTH(AH 1888 BK 1637)
1 0 00754 0 00 0157+61 167173 FT			167197 FT 1 0 00754 0 00 0157+61
MFC BEGIN = C			MFC BEGIN = C
LENGTH(AH 1512 BK 3518) 0681/0000 5			5 0680/0000 LENGTH(AH 1637 BK 3518)

EXTRACT DATE: 12/28/2024 ROADWAY MANAGEMENT SYSTEM PAGE NUMBER: 155
PRINT DATE: 12/30/2024 SLD COUNTY/SR - ANNUAL PRINT COUNTY: SCHUYLKILL

DIR: B TOTAL LEN: 40.872 MI. DIST: 05-6 SR: 443
LEFT MUN: EAST BRUNSWICK T RIGHT MUN: EAST BRUNSWICK T

163655 FT

163679 FT 1 0 00754 0 00 0125+41
5 0670/0000 LENGTH(AH 3518 BK 2570)

161085 FT

161109 FT 1 0 00754 0 00 0099+71

T.L. SCHUYLKILL
STRUCTURE LENGTH 8 FT
BMSID 53/0443/0660/0000
5 0660/0000 LENGTH(AH 2570 BK 2735)

0650/1400 PLEASANT VALLEY RD
(T904)

SCHUYLKILL RD
(T903)
1 0 00754 0 00 0075+54 158350 FT
LC FOR SCHUYLKILL RD
(CONN) 0650/0000

158374 FT

5 0650/0000 LENGTH(AH 2735 BK 1364)
0640/1166 BMSID 53/0443/0640/1158
1 0 00754 0 00 0055+65
HECLA CREEK
0640/1136 BMSBG 53/0443/0640/1158

156986 FT

157010 FT 1 0 00754 0 00 0055+65
5 0640/0000 LENGTH(AH 1364 BK 3222)
NC CLAMTOWN RD
EAST BRUNSWICK
0630/2691 NEW RINGGOLD BOROUGH B

DIST: 05-6 SR: 443
RIGHT MUN: EAST BRUNSWICK T

EXTRACT DATE: 12/28/2024 ROADWAY MANAGEMENT SYSTEM PAGE NUMBER: 153
PRINT DATE: 12/30/2024 SLD COUNTY/SR - ANNUAL PRINT COUNTY: SCHUYLKILL

DIR: B TOTAL LEN: 40.872 MI.
LEFT MUN: EAST BRUNSWICK T

DIST: 05-6 SR: 443
RIGHT MUN: EAST BRUNSWICK T

CHURCH ST
(T848)

0590/1070

146967 FT

CATAWISSA ST
(T745)

0580/0397

SR 443 WYE RD
(SR9113 SEG 0010/0000)

0580/0211
144661 FT

SR 443 WYE RD
(SR9113 SEG 0010/0215)

0570/2168

ARCH ST
(T844)

0570/0795

MARKET ST
(T747)

0570/0398
142397 FT

GAME LANDS RD
(T836)

0560/2080

0590/1465 BMS EN 53/0443/0590/1439
2 0 53012 0 00 0300+32
0590/1439 TRIB. LITTLE SCHUYLKILL
BMSBG 53/0443/0590/1439

HOPE AV
(T501)

146991 FT 2 0 53012 0 00 0285+32
5 0590/0000 LENGTH(AH 3015 BK 2306)

144685 FT 2 0 53012 0 00 0262+89
SLEEPY HOLLOW RD
(T744)

NC SR 0443 SH

SR 0895 SH
(SR0895 SEG 0540/2235)
5 0580/0000 LENGTH(AH 2306 BK 2264)

UNKNOWN RD
(T842)

0570/0615 MARKET ST
(T500)

0570/0398 2 0 53012 0 00 0240+20
142421 FT RACE ST
(T840)

5 0570/0000 LENGTH(AH 2264 BK 2661)
VINE ST
(T838)

0560/2276

DIR: B TOTAL LEN: 40.872 MI.
LEFT MUN: EAST BRUNSWICK T

DIST: 05-6 SR: 443
RIGHT MUN: EAST BRUNSWICK T

139760 FT 2 0 53012 0 00 0211+88
NC CH ESTNUT ST
PEACEFUL VALLEY RD
(T733)
0560/0000 LENGTH (AH 2661 BK 3071)
MC KEANS RIDGE RD
(T205)

```

0550/0464 ORCHARD LN
136689 FT (T739)
0550/0000 2 0 53012 0 00 0183+07
          LENGTH(AH 3071 BK 2760)

```

```

0540/1307  BMS EN 53/0443/0540/1288
00000000000000000000000000000000
TR. PINE CK
0540/1288  BMSBG 53/0443/0540/1288
ORCHARD LN
0540/0931  (T734)

```

133929 FT 2 0 53012 0 00 0155+46
0540/0000 LENGTH(AH 2760 BK 2531)

0530/1273 EAST BRUNSWICK
WEST BRUNSWICK T

131398 FT 2 0 53012 0 00 0130+15
0530/0000 LENGTH(AH 2531 BK 2645)

0520/1016

EXTRACT DATE: 12/28/2024 ROADWAY MANAGEMENT SYSTEM PAGE NUMBER: 151
PRINT DATE: 12/30/2024 SLD COUNTY/SR - ANNUAL PRINT COUNTY: SCHUYLKILL

DIR: B TOTAL LEN: 40.872 MI. DIST: 05-6 SR: 443
LEFT MUN: WEST BRUNSWICK T RIGHT MUN: WEST BRUNSWICK T

	128729 FT		128753 FT 2 0 53012 0 00 0104+70
			NC SR 0443 SH
DREHER RD (PRDR)	0510/2072	==	5 0520/0000 LENGTH(AH 2645 BK 2385)
			0510/1595 BMS EN 53/0443/0510/1570
			0 0 00000 0 00 0000+00
			PINE CREEK
NEW PHILADELPHIA RD (SR2003 SEG 0010/0000)	0510/1139	==	0510/1570 BMSBG 53/0443/0510/1570
			PINE CREEK DR
			0510/1139 (T726)
	126344 FT		126368 FT 2 0 53012 0 00 0079+86
			NC CHESTNUT RD
			5 0510/0000 LENGTH(AH 2385 BK 2403)
	123941 FT		123965 FT 2 0 53012 0 00 0055+47
			NC SR 0443 SH
			GUN CLUB RD
			(T732)
		==	5 0500/0000 LENGTH(AH 2403 BK 2611)
		==	0490/1326 WALNUT ST
			(PRDR)
			NC CHESTNUT RD
		==	0490/0944 RED OAK LN
			(PRDR)
FAITH AV (BORO)	0490/0820	==	
			0490/0782 WEST BRUNSWICK
MARGARET AV (BORO)	0490/0288	==	ORWIGSBURG B
2 0 53012 0 00 0029+33	121330 FT	==	
HOPE AV (BORO)	0490/0000	==	121354 FT
			5 0490/0000 LENGTH(AH 2611 BK 2924)

EXTRACT DATE: 12/28/2024 ROADWAY MANAGEMENT SYSTEM PAGE NUMBER: 150
PRINT DATE: 12/30/2024 SLD COUNTY/SR - ANNUAL PRINT COUNTY: SCHUYLKILL

DIR: B TOTAL LEN: 40.872 MI. DIST: 05-6 SR: 443
LEFT MUN: ORWIGSBURG B RIGHT MUN: ORWIGSBURG B

GROVE ST
(BORO)
TAMMANY ST
(BORO)

0480/1414
0480/0868

118406 FT

117794 FT

WARREN ST
(BORO)
2 0 53103 0 00 0092+94

LIBERTY ST
(BORO)
LIBERTY ST
(TBC)

MFC BEGIN = C

LENGTH(AH 0639 BK 1847) 0475/0000

LONG AV
(BORO)
STRAUB AV
(BORO)

2 0 53103 0 00 0111+50 115308 FT
(SR2006 SEG 0130/3356) 0470/0000

0470/0714

0470/0463

0470/0000

0480/1414 GROVE ST
(T733)

0480/0652 CHURCH ST
(BORO)
0480/0442 MIFFLIN ST
(BORO)
0480/0220 CHERRY ST
(BORO)

118430 FT 2 0 53012 0 00 0000+00
MARKET ST
(SR2014 SEG 0010/0000)
NC WASHINGTON ST

WASHINGTON ST
(BORO)
0480/0000 LENGTH(AH 2924 BK 0612)
SHERMAN ST
(BORO)
0478/0306 2 0 53103 0 00 0086+55
117818 FT NC MARKET ST

WAYNE ST
(BORO)
MFC BEGIN = C
0478/0000 LENGTH(AH 0612 BK 0639)

WARREN ST
(BORO)
2 0 53103 0 00 0092+94
117179 FT NC EAST MARKET ST

LIBERTY ST
(BORO)
LIBERTY ST
(TBC)
MFC BEGIN = C
0474/0000 LENGTH(AH 0639 BK 1847)

0470/1541 WALBORN AV
(BORO)
0470/1243 FRANKLIN ST
(BORO)

115332 FT

0470/0000 LENGTH(AH 1847 BK 1284)
0460/1134 BMSN 53/0443/0460/1120

DIR: B TOTAL LEN: 40.872 MI.
LEFT MUN: ORWIGSBURG B

DIST: 05-6 SR: 443
RIGHT MUN: ORWIGSBURG B

1 1 4 0 2 4 F T

0450/0789

1 1 1 6 2 8 F T

109973 FT

2 0 53103 0 00 0182+79 108191 FT
GREENVIEW RD
(T376) 0430/0000

MARKET RD
(TWP)
TO 0061/0210 SH
(CONN)

0420 / 0369

0420/0173

2 0 53103 0 00 0113+28
MAHANNON CK.
0460/1120 BMSBG 53/0443/0460/1120

114048 FT 2 0 53103 0 00 0124+48
NC MARKET ST
0460/0000 LENGTH(AH 1284 BK 2396)

111652 FT 2 0 53103 0 00 0148+15
 0450/0000 LENGTH(AH 2396 BK 1655)
 ORWIGSBURG
 0440/1532 NORTH MANHEIM T

109997 FT 2 0 53103 0 00 0164+98
0440/0000 LENGTH(AH 1655 BK 1782)

0430/0171 BMS EN 53/0443/0430/0159
0 0 00000 0 00 0000+00

0430/0159 BMSBG 53/0443/0430/0159
108215 FT

0430/0000 LENGTH(AH 1782 BK 2131)
GREENVIEW RD
0420/2073 (SR2011 SEG 0100/2333)

BOYER MILL RUN
STRUCTURE LENGTH 9 FT
0420/0422 BMSID 53/0443/0420/0422

FROM 0061/0200 SH

EXTRACT DATE: 12/28/2024 ROADWAY MANAGEMENT SYSTEM PAGE NUMBER: 148
PRINT DATE: 12/30/2024 SLD COUNTY/SR - ANNUAL PRINT COUNTY: SCHUYLKILL

DIR: B TOTAL LEN: 40.872 MI. DIST: 05-6 SR: 443
LEFT MUN: NORTH MANHEIM T RIGHT MUN: NORTH MANHEIM T

	106060 FT	0420/0132 (CONN) 106084 FT 2 0 53103 0 00 0208+25 SR 0061 SH (SR0061 SEG 0211/0000) (SR0061 SEG 0210/0000) NC SR 0443 SH
	106060 FT	JUG HANDLE RD (SR9401 SEG 0500/0405) SR 0061 SH (SR0061 SEG 0210/0000) LTH AH 002131 BK 000100
CENTER AV (SR0061 SEG 0261/0000) (SR0061 SEG 0260/0000)	0410/2895	INTER-BK 0420/0000 106084 FT 7414/0000 INTER-AHD LTH AH 000100 BK 002895 CENTER AV (SR0061 SEG 0260/0000) SCHUYLKILL HAVEN B HAVEN ST (BORO)
WILLOW ST (BORO)	0410/2380	
COAL ST (BORO)	0410/2095	
BERGER ST (BORO)	0410/1679	
		0410/1635 BMS EN 53/0443/0410/1624 0 0 00000 0 00 0000+00 TRIB. SCH. RV.
FRITZ REED AV (BORO)	0410/1169	0410/1624 BMSBG 53/0443/0410/1624
		PAXSON AV (BORO)
RIVER ST (BORO)	0410/0175 103165 FT	0410/0686 103189 FT 1 0 00140 0 00 1030+52 MAIN ST (SR2008 SEG 0010/0000)
		NC DOCK ST 0410/0000 LENGTH(AH 2895 BK 1387) HIGH ST (BORO)
		0408/1302 SAINT PETER ST (BORO)
		0408/1054 SAINT JOHN ST (BORO)
		0408/0647 (BORO)
		0408/0455 (AAR 592512A) #TRKS 01 RAILROAD ST (BORO)
		0408/0365 PARKWAY AV

DIR: B TOTAL LEN: 40.872 MI. DIST: 05-6 SR: 443
LEFT MUN: SCHUYLKILL HAVEN B RIGHT MUN: SCHUYLKILL HAVEN B

```

0396/0590 SAINT CHARLES ST
          (BORO)
0396/0180 SAINT JAMES ST
          (BORO)
099863 FT 0 0 00000 0 00 0000+00
          MAIN ST
          (BORO)
0396/0000 LENGTH (AH 1201 BK 2921)
0390/2879 BMSSEN 53/0443/0390/2735

```

EXTRACT DATE: 12/28/2024 ROADWAY MANAGEMENT SYSTEM PAGE NUMBER: 146
PRINT DATE: 12/30/2024 SLD COUNTY/SR - ANNUAL PRINT COUNTY: SCHUYLKILL

DIR: B TOTAL LEN: 40.872 MI.
LEFT MUN: SCHUYLKILL HAVEN B

DIST: 05-6 SR: 443
RIGHT MUN: SCHUYLKILL HAVEN B

BERNE ST
(BORO)
WALNUT ST
(BORO)

0390/2528

0390/1930

GRANT ST
(BORO)

0390/1483

GULDIN RD
(T683)

0390/0920

096942 FT

093470 FT

SHADY LANE RD
(T680)

0370/2953

089903 FT



==

==

==

==

==

==

==

==

==

==

==

==

==

==

==

==

==

==

==

==

==

==

1 0 00140 0 00 0969+37
SCHUYLKILL RIVER
0390/2735 BMSBG 53/0443/0390/2735

0390/2528 BERNE ST
(SR2009 SEG 0100/1027)

0390/1807 LINCOLN ST
(BORO)

0390/1433 COOLRIDGE ST
(BORO)

0390/0874 GULDIN ST
(BORO)
0390/0849 SCHUYLKILL HAVEN
NORTH MANHEIM T

096942 FT 1 0 00140 0 00 0969+37
NC COLUMBIA ST
0390/0000 LENGTH(AH 2921 BK 3472)

093470 FT 1 0 00140 0 00 0934+93
0380/0000 LENGTH(AH 3472 BK 3567)

0370/0858 BENSINGER RD
(T997)
0370/0370 NORTH MANHEIM
WAYNE T

089903 FT 1 0 00140 0 00 0897+12
0370/0000 LENGTH(AH 3567 BK 2292)

EXTRACT DATE: 12/28/2024 ROADWAY MANAGEMENT SYSTEM PAGE NUMBER: 145
PRINT DATE: 12/30/2024 SLD COUNTY/SR - ANNUAL PRINT COUNTY: SCHUYLKILL

DIR: B TOTAL LEN: 40.872 MI. DIST: 05-6 SR: 443
LEFT MUN: WAYNE T RIGHT MUN: WAYNE T

	087611 FT	==	0360/0145 (CONN) 087611 FT 1 0 00140 0 00 0876+33 NC LONG RUN RD SR 0183 SH (SR0183 SEG 0160/0000)
FROM 0183/0160 SH (CONN) KIEHNERS RD (T675)	0350/0490 0350/0199	== ==	0360/0000 LENGTH(AH 2292 BK 0637)
	086974 FT	==	KIEHNERS RD (T675) 1 0 00140 0 00 0870+89 TR. LONG RUN STRUCTURE LENGTH 9 FT BMSID 53/0443/0350/0000
		<==	0350/0000 LENGTH(AH 0637 BK 3527)
PINE TE (PRDR)	0340/2888	==	
		==	FAIRVIEW RD (T980)
		==	0340/1936 FIRST AV (T988)
	083447 FT		083447 FT 1 0 00140 0 00 0834+60 0340/0000 LENGTH(AH 3527 BK 3588)
		==	FRIEDEN MANOR PARK RD (PRDR)

EXTRACT DATE: 12/28/2024 ROADWAY MANAGEMENT SYSTEM PAGE NUMBER: 144
PRINT DATE: 12/30/2024 SLD COUNTY/SR - ANNUAL PRINT COUNTY: SCHUYLKILL

DIR: B TOTAL LEN: 40.872 MI. DIST: 05-6 SR: 443
LEFT MUN: WAYNE T RIGHT MUN: WAYNE T

	079859 FT			079859 FT	1 0 00140 0 00 0798+56
					FRONT ST
FRONT ST			==	5 0330/0000	(T588) LENGTH(AH 3588 BK 2708)
(T588)	0320/2685	==			
		==		0320/2418	PINE ST
		==			(T590)
		==		0320/2109	HICKORY ST
		==			(T974)
CHURCH RD		==		0320/1814	SPRUCE ST
(T378)	0320/1321	==			(T984)
LC FOR CHURCH RD	0320/0968	==			
(CONN)					
	077151 FT			077151 FT	1 0 00140 0 00 0771+33
				5 0320/0000	LENGTH(AH 2708 BK 2184)
	074967 FT	==		0310/0512	WEAVER LN
				074967 FT	(PRDR)
					1 0 00140 0 00 0749+83
					MOYERS STATION RD
					(T990)
		==		5 0310/0000	LENGTH(AH 2184 BK 2053)
1 0 00140 0 00 0724+68	072914 FT	==		0300/0200	PHOAN'S LN
BUTTER ST				072914 FT	(PRDR)
(T664)	0300/0000	==		5 0300/0000	LENGTH(AH 2053 BK 3103)
MT LAUREL ST	0290/1168	==			
(T981)					

EXTRACT DATE: 12/28/2024 ROADWAY MANAGEMENT SYSTEM PAGE NUMBER: 143
PRINT DATE: 12/30/2024 SLD COUNTY/SR - ANNUAL PRINT COUNTY: SCHUYLKILL

DIR: B TOTAL LEN: 40.872 MI. DIST: 05-6 SR: 443
LEFT MUN: WAYNE T RIGHT MUN: WAYNE T

1 0 00140 0 00 0697+80 069811 FT
FISHER RD
(T663) 0290/0000

069811 FT

5 0290/0000 LENGTH(AH 3103 BK 3797)

0280/1636 WAYNE
WASHINGTON T

066014 FT

066014 FT 1 0 00140 0 00 0660+26
5 0280/0000 LENGTH(AH 3797 BK 3639)

0270/2251 WINDY LN
(PRDR)

062375 FT

062375 FT 1 0 00140 0 00 0623+86
OAK RD

(T544)
5 0270/0000 LENGTH(AH 3639 BK 2471)

MEADOW VIEW RD
(TWP)

0260/0763

==

0260/0763 DAD BURNHAMS RD
(SR3009 SEG 0070/2129)

059904 FT

059904 FT 1 0 00140 0 00 0599+20
5 0260/0000 LENGTH(AH 2471 BK 2399)

HARVEY DR
(T903)

0250/1932

==

057505 FT

057505 FT 1 0 00140 0 00 0575+10
LOUCK RD

EXTRACT DATE: 12/28/2024 ROADWAY MANAGEMENT SYSTEM PAGE NUMBER: 142
PRINT DATE: 12/30/2024 SLD COUNTY/SR - ANNUAL PRINT COUNTY: SCHUYLKILL

DIR: B TOTAL LEN: 40.872 MI. DIST: 05-6 SR: 443
LEFT MUN: WASHINGTON T RIGHT MUN: WASHINGTON T

			==			(T538)	
				5	0250/0000	LENGTH(AH 2399 BK 1995)	
	055510 FT				055510 FT	1 0 00140 0 00 0555+15	
				5	0240/0000	LENGTH(AH 1995 BK 2831)	
STONY TOP RD (T537)	0230/1550	==	==		0230/1550	LENDEL HOMESTEAD RD (T539)	
	052679 FT				052679 FT	1 0 00140 0 00 0530+05	
						HERTZELS CHURCH RD	
						(SR3011 SEG 0060/1689)	
				5	0230/0000	LENGTH(AH 2831 BK 2088)	
1 0 00140 0 00 0505+98 050591 FT KURTZ RD (T811)	0220/0000	==	==		050591 FT	FRANTZ RD (T812)	
				5	0220/0000	LENGTH(AH 2088 BK 2666)	
	047925 FT				047925 FT	1 0 00140 0 00 0479+32	
				5	0210/0000	LENGTH(AH 2666 BK 2806)	
	045119 FT				045119 FT	1 0 00140 0 00 0452+45	
SHORELINE DR (T801)	0200/0000	==			NC DETURKSVILLE RD		
				5	0200/0000	LENGTH(AH 2806 BK 3613)	

DIR: B TOTAL LEN: 40.872 MI.
LEFT MUN: WASHINGTON T

DIST: 05-6 SR: 443
RIGHT MUN: WASHINGTON T

WATERFALL RD
(T408)

1 0 00140 0 00 0400+23 040201 FT
HALLTON HILL RD
(T878) 0180/0000

HAMMERSMITH DR
(TWP)

PINE GROVE
PINE GROVE B
SCHOOL ST
(BORO)

AMERICAN LEGION BL
(BORO)

0190/3264 WASHINGTON
PINE GROVE T

041506 FT

0180/0918

```

041506 FT 1 0 00140 0 00 0416+31
BERGER RD
(T408)
0190/0000 LENGTH (AH 3613 BK 1305)
0180/1083 BMS EN 53/0443/0180/0980
0 0 00000 0 00 0000+00
BR. SWATARA
0180/0980 BMS BG 53/0443/0180/0980

```

040201 FT

0180/0000 LENGTH(AH 1305 BK 2530)

037671 FT 1 0 00140 0 00 0376+55

0170/0000 NC PLEASANT VALLEY RD
LENGTH (AH 2530 BK 1283)

036388 FT 1 0 00140 0 00 0363+46
NC E POTTSVILLE ST

```

S 0160/0000 LENGTH(AH 1283 BK 1956)
      (APRA) PINE GROVE MFG H
      PRIVATE DR
      (PRDR)
      0150/1580
      0150/1459 BMS EN 53/0443/0150/1329
      000000000000000000000000
      SWATARA CREEK

```


EXTRACT DATE: 12/28/2024 ROADWAY MANAGEMENT SYSTEM PAGE NUMBER: 140
PRINT DATE: 12/30/2024 SLD COUNTY/SR - ANNUAL PRINT COUNTY: SCHUYLKILL

DIR: B TOTAL LEN: 40.872 MI. DIST: 05-6 SR: 443
LEFT MUN: PINE GROVE B RIGHT MUN: PINE GROVE B

UNKNOWN AL
(BORO) 0150/0930

MILLRACE ST
(BORO) 0150/0658

1 0 00140 0 00 0344+33 034432 FT
TULPEHOCKEN ST
(SR0125 SEG 0010/0000)
W POTTSVILLE ST
(BORO) 0150/0000

SNYDER ST
(BORO) 0140/1531

HIGH ST
(BORO) 0140/0924

WOOD ST
(BORO) 0130/1196

CHURCH ST
(BORO) 0130/0345
030536 FT

0150/1329 BMSBG 53/0443/0150/1329
LAUREL ST
(BORO)

0150/0818 SPRUCE ST
(BORO)

0150/0642 MILLRACE ST
(BORO)
CHRIST ST
(BORO)

0150/0205
034432 FT

NC POTTSVILLE ST
[S] 0150/0000 LENGTH(AH 1956 BK 2665)
DEPOT ST
(BORO)

0140/2400
0140/1718 SNYDER AV
(BORO)

0140/1282 MILL ST
(BORO)

0140/0639 UNION ST
(BORO)
MAPLE ST
(BORO)

0140/0240
031767 FT 1 0 00140 0 00 0317+80
WOOD ST

[S] 0140/0000 LENGTH(AH 2665 BK 1231)
(SR0895 SEG 0010/0000)

0130/0823 CANAL ST
(BORO)

030536 FT 1 0 00140 0 00 0305+56
NC TULPEHOCKEN ST
PEACH ST
(BORO)

[S] 0130/0000 LENGTH(AH 1231 BK 1514)
PINE GROVE
PINE GROVE T

EXTRACT DATE: 12/28/2024 ROADWAY MANAGEMENT SYSTEM PAGE NUMBER: 139
PRINT DATE: 12/30/2024 SLD COUNTY/SR - ANNUAL PRINT COUNTY: SCHUYLKILL

DIR: B TOTAL LEN: 40.872 MI. DIST: 05-6 SR: 443
LEFT MUN: PINE GROVE B RIGHT MUN: PINE GROVE B

029022 FT

029022 FT 1 0 00140 0 00 0290+40
GEARY WOLFE RD
(SR0645 SEG 0050/2257)
S 0120/0000 LENGTH(AH 1514 BK 1948)

027074 FT

027074 FT 1 0 00140 0 00 0270+52
S 0110/0000 LENGTH(AH 1948 BK 2512)

024562 FT

024562 FT 1 0 00140 0 00 0246+32
S 0100/0000 LENGTH(AH 2512 BK 2542)

SUNNYSIDE DR
(TWP)

0090/0812 ==

022020 FT

022020 FT 1 0 00140 0 00 0219+81
S 0090/0000 LENGTH(AH 2542 BK 3315)
CLELAN DR
0080/3081 (TWP)

LONG LN
(TWP)

0080/2610 ==

WALMER LN
(TWP)

0080/2232 ==

0080/2407 HIKES HOLLOW RD
(PRDR)

1 0 00140 0 00 0186+58 018705 FT
TWO AND ONE HALF MILE R
(T398) 0080/0000

018705 FT SWATARA DR
(TWP)
S 0080/0000 LENGTH(AH 3315 BK 1391)
0070/1133 BMSEN 53/0443/0070/1102
0 0 00000 0 00 0000+00

EXTRACT DATE: 12/28/2024 ROADWAY MANAGEMENT SYSTEM PAGE NUMBER: 138
PRINT DATE: 12/30/2024 SLD COUNTY/SR - ANNUAL PRINT COUNTY: SCHUYLKILL

DIR: B TOTAL LEN: 40.872 MI. DIST: 05-6 SR: 443
LEFT MUN: PINE GROVE T RIGHT MUN: PINE GROVE T

TO 8001/0500 SH
(CONN)

0070/0231
017314 FT

PRIVATE DR
(PRDR)

0060/2830

ROAD VIEW LN
(TWP)

0060/1573

TRUMBO RD
(T396)

0060/0885
013928 FT

HOFFMAN LN
(PRDR)

0050/0820
011500 FT

009500 FT

0070/1102 TRIBUTARY SWATARA CREEK
BMSBG 53/0443/0070/1102
FROM 8001/0010 SH
0070/0977 (CONN)
RAMP B RD
(SR8001 SEG 0750/0000)
RAMP A RD
0070/0911 (SR8001 SEG 0010/0832)
I-81 NB
0070/0641 OP ID 53/0081/0994/0689
I-81 SB
0070/0463 OP ID 53/0081/0995/0701
0070/0358 MFC BEGIN = C
017314 FT 1 0 00140 0 00 0173+44
RAMP D RD
(SR8001 SEG 0500/0000)
RAMP C RD
(SR8001 SEG 0510/1492)
5 0070/0000 LENGTH(AH 1391 BK 3386)
0060/2830 (APRA) PINE GROVE ALL A
0060/1865 MOTTER DR
(PRDR)
013928 FT 1 0 00140 0 00 0136+02
5 0060/0000 LENGTH(AH 3386 BK 2428)
011500 FT 1 0 00140 0 00 0110+18
5 0050/0000 LENGTH(AH 2428 BK 2000)
009500 FT 1 0 00140 0 00 0090+18

EXTRACT DATE: 12/28/2024 ROADWAY MANAGEMENT SYSTEM PAGE NUMBER: 137
PRINT DATE: 12/30/2024 SLD COUNTY/SR - ANNUAL PRINT COUNTY: SCHUYLKILL

DIR: B TOTAL LEN: 40.872 MI. DIST: 05-6 SR: 443
LEFT MUN: PINE GROVE T RIGHT MUN: PINE GROVE T

0040/0000 LENGTH(AH 2000 BK 3387)

DARKWOODS RD
(T390)

0030/1506

==

0030/1387 BMS EN 53/0443/0030/1368
0 0 00000 0 00 0000+00
UNT TO SWATARA CREEK

0030/1368 BMSBG 53/0443/0030/1368
SWOPES VALLEY RD

0030/1123 (T649)

0030/0796 BMS EN 53/0443/0030/0722
0 0 00000 0 00 0000+00
FISHING CK.

0030/0722 BMSBG 53/0443/0030/0722

006113 FT

1 0 00140 0 00 0061+50 006113 FT
OLD FORGE RD
(T392)

0030/0000

==

0030/0000 LENGTH(AH 3387 BK 2713)

003400 FT

003400 FT 1 0 00140 0 00 0034+12
0020/0000 LENGTH(AH 2713 BK 3400)

OAK GROVE RD
(T886)

0010/0636

==

000000 FT

000000 FT 1 0 00140 0 00 0000+00

NC SU EDBERG RD

INTER-BK OLD STATER RD

(SR0443 SEG 0320/0502)

MFC BEGIN = D

BK-LEBANON (38)

0010/0000 LENGTH(AH 3400 BK 0000)

EXTRACT DATE: 12/28/2024 ROADWAY MANAGEMENT SYSTEM PAGE NUMBER: 136
PRINT DATE: 12/30/2024 SLD COUNTY/SR - ANNUAL PRINT COUNTY: SCHUYLKILL
DIR: B TOTAL LEN: 11.993 MI. DIST: 05-6 SR: 339
LEFT MUN: NORTH UNION T RIGHT MUN: NORTH UNION T

063321 FT

063321 FT AH-COLUMBIA (19)
INTER-AHD SR 0339 SH
0250/2132 (SR0339 SEG 0010/0000)

EXTRACT DATE: 12/28/2024 ROADWAY MANAGEMENT SYSTEM PAGE NUMBER: 135
PRINT DATE: 12/30/2024 SLD COUNTY/SR - ANNUAL PRINT COUNTY: SCHUYLKILL

DIR: B TOTAL LEN: 11.993 MI.
LEFT MUN: NORTH UNION T

DIST: 05-6 SR: 339
RIGHT MUN: NORTH UNION T

061189 FT

061189 FT 2 0 53091 0 00 0109+76
S 0250/0000 LENGTH(AH 2132 BK 2765)

RBR

0240/1114 BMS EN 53/0339/0240/1098
0 0 00000 0 00 0000+00

RBR

P3
CATAWISSA CREEK
0240/1098 BMSBG 53/0339/0240/1098
CHERRY LN
0240/1015 (T445)

RBR

0240/1007 BMS EN 53/0339/0240/0902
0 0 00000 0 00 0000+00

RBR

P3
CATAWISSA CREEK
0240/0902 BMSBG 53/0339/0240/0902

2 0 53091 0 00 0082+20 058424 FT
FAUX HILL RD
(T802) 0240/0000

058424 FT
S 0240/0000 LENGTH(AH 2765 BK 3148)

TROUT LN
(T822) 0230/1045

2 0 53091 0 00 0049+00 055276 FT
TROUT LN
(T822) 0230/0000

055276 FT
S 0230/0000 LENGTH(AH 3148 BK 2361)

052915 FT

052915 FT 2 0 53091 0 00 0023+59
S 0220/0000 LENGTH(AH 2361 BK 2690)

EXTRACT DATE: 12/28/2024 ROADWAY MANAGEMENT SYSTEM PAGE NUMBER: 134
PRINT DATE: 12/30/2024 SLD COUNTY/SR - ANNUAL PRINT COUNTY: SCHUYLKILL

DIR: B TOTAL LEN: 11.993 MI. DIST: 05-6 SR: 339
LEFT MUN: NORTH UNION T RIGHT MUN: NORTH UNION T

2 0 53091 0 00 0000+00 050225 FT
SR 4033 SH
(SR4033 SEG 0200/0606) 0210/0000

RBR

RBR

049803 FT

048027 FT

2 0 53066 0 00 0194+20 045968 FT
LABENBERG RD
(T453) 0180/0000

042904 FT

050225 FT

5 0210/0000 LENGTH(AH 2690 BK 0422)

0200/0381 BMS EN 53/0339/0200/0262
2 0 53068 0 00 0235+57

P3
CATAWISSA CREEK
0200/0262 BMSBG 53/0339/0200/0262
049803 FT 2 0 53068 0 00 0235+57

RED RIDGE RD
(SR4033 SEG 0210/0000)
5 0200/0000 LENGTH(AH 0422 BK 1776)

048027 FT 2 0 53066 0 00 0215+22
NYE RD
(T451)

5 0190/0000 LENGTH(AH 1776 BK 2059)

045968 FT

5 0180/0000 LENGTH(AH 2059 BK 3064)

042904 FT 2 0 53066 0 00 0164+18
NORTH UNION
EAST UNION T

5 0170/0000 LENGTH(AH 3064 BK 2920)

EXTRACT DATE: 12/28/2024 ROADWAY MANAGEMENT SYSTEM PAGE NUMBER: 133
PRINT DATE: 12/30/2024 SLD COUNTY/SR - ANNUAL PRINT COUNTY: SCHUYLKILL

DIR: B TOTAL LEN: 11.993 MI. DIST: 05-6 SR: 339
LEFT MUN: EAST UNION T RIGHT MUN: EAST UNION T

039984 FT

039984 FT 2 0 53066 0 00 0134+32
S 0160/0000 LENGTH(AH 2920 BK 2510)

037474 FT

037474 FT 2 0 53066 0 00 0109+94
S 0150/0000 LENGTH(AH 2510 BK 2554)

034920 FT

0140/0950 KUNKELS HILL RD
(T796)
0140/0080 BMS EN 53/0339/0140/0000
034920 FT 2 0 53066 0 00 0083+96
CATAWISSA CK
BMSBG 53/0339/0140/0000
EAST UNION
UNION T
S 0140/0000 LENGTH(AH 2554 BK 3411)

BRANDONVILLE RD
(SR4037 SEG 0070/0000)
PATTERSONVILLE RD
(SR4037 SEG 0070/0000) 0130/2979

NC CATAWISSA CREEK RD
UNION
0130/2453 EAST UNION T

031509 FT

0130/0509 BMS EN 53/0339/0130/0490
0 0 00000 0 00 0000+00
RATTING RUN
0130/0490 BMSBG 53/0339/0130/0490
031509 FT 2 0 53066 0 00 0050+39
S 0130/0000 LENGTH(AH 3411 BK 2524)

EXTRACT DATE: 12/28/2024 ROADWAY MANAGEMENT SYSTEM PAGE NUMBER: 132
PRINT DATE: 12/30/2024 SLD COUNTY/SR - ANNUAL PRINT COUNTY: SCHUYLKILL

DIR: B TOTAL LEN: 11.993 MI. DIST: 05-6 SR: 339
LEFT MUN: EAST UNION T RIGHT MUN: EAST UNION T

028985 FT

028985 FT 2 0 53066 0 00 0025+12
S 0120/0000 LENGTH(AH 2524 BK 2512)

026473 FT

026473 FT 2 0 53066 0 00 0000+00

MAIN ST
(SR0924 SEG 0170/0000)

NC RA T T L I N R U N R D

POLE RD
(TWP)

MFC BEGIN = D
S 0110/0000 LENGTH(AH 2512 BK 1289)

025184 FT

025184 FT 2 0 53042 0 00 0134+76

PARK AV
(TWP)

S 0100/0000 LENGTH(AH 1289 BK 2015)

SPRUCE ST
(T872)

PINE ST
(TWP)
IRON ST
(TWP)

0090/1208

0090/0818

2 0 53042 0 00 0109+66 023169 FT
SR 0924 SH
(SR0924 SEG 0160/3289) 0090/0000
FOR SR 0339 AND 0924
(CONN) 0080/3200

0090/0311
023169 FT

SPRING WATER BL
(T873)

MFC BEGIN = C
S 0090/0000 LENGTH(AH 2015 BK 3343)

EXTRACT DATE: 12/28/2024 ROADWAY MANAGEMENT SYSTEM PAGE NUMBER: 131
PRINT DATE: 12/30/2024 SLD COUNTY/SR - ANNUAL PRINT COUNTY: SCHUYLKILL

DIR: B TOTAL LEN: 11.993 MI. DIST: 05-6 SR: 339
LEFT MUN: EAST UNION T RIGHT MUN: EAST UNION T

019826 FT

019826 FT 2 0 53063 0 00 0198+26

EAST UNION

MAHANOEY T

0080/0000 LENGTH(AH 3343 BK 3397)

016429 FT

016429 FT 2 0 53063 0 00 0164+12

0070/0000 LENGTH(AH 3397 BK 3519)

012910 FT

012910 FT 2 0 53063 0 00 0129+12

0060/0000 LENGTH(AH 3519 BK 2975)

009935 FT

POI

0050/0330 (APRA) MAHANOEY WATER TR

009935 FT 2 0 53063 0 00 0099+18

0050/0000 LENGTH(AH 2975 BK 2378)

0040/1455 CRAIGS RD
(T864)

007557 FT

007557 FT 2 0 53063 0 00 0076+45

0040/0000 LENGTH(AH 2378 BK 2140)

DIR: B MUN: MAHANOT TOTAL LEN: 11.993 MI.
LEFT T

DIST: 05-6 SR: 339
RIGHT MUN: MAHANROY T

	005417 FT
HILLS TERRACE RD (T865)	003109 FT 0020/0000
LC FOR HILLS TERRACE RD (CONN)	0010/2473
HILLS TERRACE RD (T865)	0010/2071

005417 FT 2 0 53063 0 00 0054+40
S 0030/0000 LENGTH(AH 2140 BK 2308)

```

003109 FT 2 0 53063 0 00 0031+17
      NC SR 0339 SH
0020/0000 LENGTH(AH 2308 BK 3109)

```

```

0010/1010 MAHANOY CITY B
0010/0801 PARK PL
          (BORO)
0010/0635 LAUREL ST
          (BORO)
0010/0473 BIRCH ST
          (BORO)
          VINE ST
0010/0313 (BORO)
0010/0305 BMSSEN 53/0339/0010/0291
          0 0 0000 0 00 0000+00
          MAHANOY CREEK
0010/0291 BMSBG 53/0339/0010/0291
          READING, BLUE MOUNTAIN
0010/0230 OVERPASS IS RR X-ING
          RAILROAD ST
          (BORO)
0010/0182 (BORO)
000000 FT 2 0 53063 0 00 0000+00
          NC MAIN ST
          CENTRE ST
          (SR0054 SEG 0330/0000)

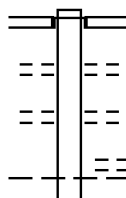
INTER-BK MAIN ST
          (SR1010 SEG 0030/2775)
          MFC BEGIN = D
0010/0000 LENGTH(AH 3109 BK 0000)

```

EXTRACT DATE: 12/28/2024 ROADWAY MANAGEMENT SYSTEM PAGE NUMBER: 129
PRINT DATE: 12/30/2024 SLD COUNTY/SR - ANNUAL PRINT COUNTY: SCHUYLKILL

DIR: B TOTAL LEN: 1.889 MI. DIST: 05-6 SR: 325
LEFT MUN: TOWER CITY B RIGHT MUN: TOWER CITY B

009973 FT



009973 FT
INTER-AHD TENTH ST
(BORO)
TENTH ST
0040/3300 (SR0209 SEG 0050/0000)
SCHOOL LN
0040/3112 (BORO)
E WICONISCO AV
0040/2926 (BORO)
E LEGION RD
0040/2741 (TWP)
TOWER CITY

DIR: B TOTAL LEN: 1.889 MI.
LEFT MUN: TOWER CITY B

DIST: 05-6 SR: 325
RIGHT MUN: TOWER CITY B

006673 FT

004528 FT

2 0 53025 0 00 0023+25 002333 FT
GREENWOOD RD
(T416) 0020/0000

000000 FT

0040/2736 PORTER T

```
0040/1535 BMSSEN 53/0325/0040/1525  
0 0 0000 0 00 0000+00  
TR.WICONISCO  
0040/1525 BMSBG 53/0325/0040/1525
```

006673 FT 2 0 53025 0 00 0066+79
NC TENTH ST
DIETRICH AV
(T609)

```

S 0040/0000 LENGTH(AH 3300 BK 2145)
0030/1854 BMS EN 53/0325/0030/1800
O O 00000 0 00000+00
WICONISCO CREEK
0030/1800 BMSBG 53/0325/0030/1800

```

004528 FT 2 0 53025 0 00 0045+11
S 0030/0000 LENGTH(AH 2145 BK 2195)

002333 FT GOLD MINE RD
(SR3015 SEG 0020/3640)
0020/0000 LENGTH(AH 2195 BK 2333)

```

000000 FT 2 0 53025 0 00 0000+00
      NC CL ARKS VALLEY RD
INTER-BK (CLARKS VALLEY RD
          (SRO325 SEG 0540/2334)
          MFC BEGIN = D
          BK-DAUPHIN (22)
5 0010/0000 LENGTH(AH 2333 BK 0000)

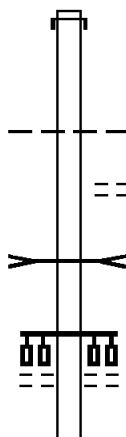
```

EXTRACT DATE: 12/28/2024 ROADWAY MANAGEMENT SYSTEM PAGE NUMBER: 127
PRINT DATE: 12/30/2024 SLD COUNTY/SR - ANNUAL PRINT COUNTY: SCHUYLKILL

DIR: B TOTAL LEN: 20.105 MI. DIST: 05-6 SR: 309
LEFT MUN: KLINE T RIGHT MUN: KLINE T

105957 FT

104351 FT



106152 FT AH-CARBON (13)
INTER-AHD SR 0309 SH
0460/1606 (SR0309 SEG 0010/0000)

NC SR 309 SH
KLINE
0460/0635 MCADOO B
JACKSON ST
0460/0478 (BORO)
UNNAMED STREAM
STRUCTURE LENGTH 12 FT
0460/0475 BMSID 53/0309/0460/0475
104546 FT 1 0 00185 0 02 0467+02
GRANT ST
(BORO)

5 0460/0000 LENGTH(AH 1606 BK 1198)
BLAINE ST

EXTRACT DATE: 12/28/2024 ROADWAY MANAGEMENT SYSTEM PAGE NUMBER: 126
PRINT DATE: 12/30/2024 SLD COUNTY/SR - ANNUAL PRINT COUNTY: SCHUYLKILL

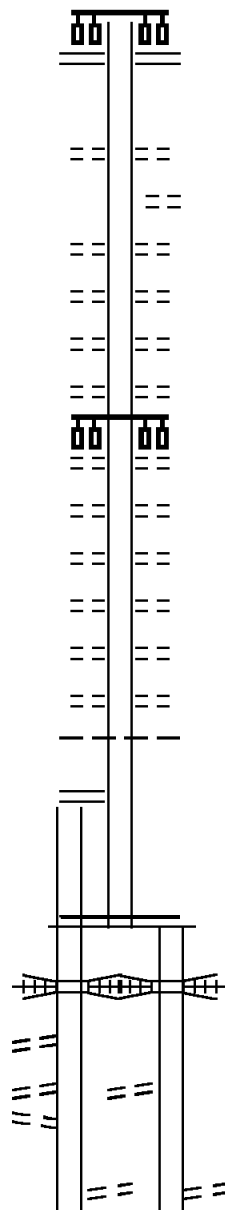
DIR: B TOTAL LEN: 20.105 MI. DIST: 05-6 SR: 309
LEFT MUN: MCADOO B RIGHT MUN: MCADOO B

103153 FT

KELATRES RD
(SR1009 SEG 0010/0000) 0440/0158

100329 FT

READING, BLUE MOUNTAIN
OVERPASS IS RR X-ING 0431/0926
LC TO HADDOCK RD (CONN) 0431/0771
HADDOCK RD (T906) 0431/0683
LC FROM HADDOCK RD (CONN) 0431/0577
1 0 00185 0 01 0376+15 098793 FT
TRESCKOW ST (T905)



0450/0549
103348 FT

(SR1009 SEG 0040/0000)
1 0 00185 0 02 0449+57
SHERMAN ST
(BORO)
0450/0000 LENGTH(AH 1198 BK 2824)
SEVENTH ST
(BORO)
0440/2685 WASHINGTON ST
(BORO)
0440/2497 8TH AL
(BORO)
0440/2315 ADAMS ST
(BORO)
0440/2131 NINTH ST AL
(BORO)
0440/1942 MONROE ST
(BORO)
0440/1759 TENTH ST AL
(BORO)
0440/1573 GARFIELD ST
(BORO)
0440/1392 ELEVENTH ST AL
(BORO)
0440/1202 TAYLOR ST
(BORO)
0440/1021 TWELFTH ST AL
(BORO)
0440/0836 MCADOO
0440/0324 KLINE T

100524 FT 1 0 00185 0 01 0394+60
NC KENNEDY DR

MFC BEGIN = B
0440/0000 LENGTH(AH 2824 BK 1556)

0430/1001 READING, BLUE MOUNTAIN
OVERPASS IS RR X-ING

0430/0686 HADDOCK RD
(T906)

098968 FT 1 0 00185 0 01 0381+18
TRESCKOW ST
(T905)

EXTRACT DATE: 12/28/2024 ROADWAY MANAGEMENT SYSTEM PAGE NUMBER: 125
PRINT DATE: 12/30/2024 SLD COUNTY/SR - ANNUAL PRINT COUNTY: SCHUYLKILL

DIR: B TOTAL LEN: 20.105 MI. DIST: 05-6 SR: 309
LEFT MUN: KLINE T RIGHT MUN: KLINE T

LENGTH(AH 1536 BK 2830) 0431/0000 5 0430/0000 LENGTH(AH 1556 BK 2844)

SILVERBROOK RD
(T467) 0421/1504

RAMP R RD
(SR8017 SEG 0760/0000) 0421/0745

1 0 00185 0 01 0350+81 095963 FT
I-81 RAMP M
OP ID 53/8017/0040/0368
LENGTH(AH 2830 BK 2713) 0421/0000 5

RAMP P RD
(SR8017 SEG 0030/0662) 0411/2235

1 0 00185 0 01 0323+69 093250 FT
(APRA) MACADOO POWER PL
PLANT DR
(PRDR)
LOFTY RD
(SR1016 SEG 0100/2379)
LENGTH(AH 2713 BK 3404) 0411/0000 5

1 0 00185 0 01 0293+49 089846 FT

0420/1469 SILVERBROOK RD
(T467)

096124 FT 1 0 00185 0 01 0350+81
I-81 RAMP M
OP ID 53/8017/0040/0368
LENGTH(AH 2844 BK 2702)
(APRA) PENNDOT STOCKPIL
ENTRANCE TO SHED

0410/2521 (GOVT)
0410/2337 RAMP N RD
(SR8017 SEG 0040/1596)

0410/1683 RAMP M RD
(SR8017 SEG 0750/0000)

093422 FT 1 0 00185 0 01 0323+69
(APRA) MACADOO POWER PL
PLANT DR
(PRDR)
LOFTY RD
(SR1016 SEG 0100/2379)
LENGTH(AH 2702 BK 3440) 5

089982 FT 1 0 00185 0 01 0289+64
TR. LOFTY CK.
STRUCTURE LENGTH 14 FT
BMSID 53/0309/0404/0000

EXTRACT DATE: 12/28/2024 ROADWAY MANAGEMENT SYSTEM PAGE NUMBER: 124
PRINT DATE: 12/30/2024 SLD COUNTY/SR - ANNUAL PRINT COUNTY: SCHUYLKILL

DIR: B TOTAL LEN: 20.105 MI. DIST: 05-6 SR: 309
LEFT MUN: KLINE T RIGHT MUN: KLINE T

LENGTH(AH 3404 BK 2046) 0405/0000 S 0404/0000 LENGTH(AH 3440 BK 2069)
TR. LOFTY CK.
STRUCTURE LENGTH 14 FT
BMSID 53/0309/0404/0000 0401/1975 > <

KLINE
RUSH T 0401/1317 - - - - - 0400/1365 KLINE
RUSH T

1 0 00185 0 01 0264+80 087800 FT
LENGTH(AH 2046 BK 2509) 0401/0000 S 087913 FT 1 0 00185 0 01 0268+65
TO 1012/0170 SH S 0400/0000 LENGTH(AH 2069 BK 2426)
(CONN) 0391/1932 ==
EAST MAIN ST 0391/1823 ==
(SR1012 SEG 0170/2133) 0391/1735 ==
FROM 1012/0170 SH

WESNER ST
(T909) 0391/0276 ==
1 0 00185 0 01 0244+41 085291 FT 0390/0283 WESNER ST
NC HAZLETON AV 085487 FT 1 0 00185 0 01 0244+41 (T909)
BEN TITUS RD NC HAZLETON AV
(SR1020 SEG 0080/0000) BEN TITUS RD
00 0000 00 (SR1020 SEG 0080/0000)
LENGTH(AH 2509 BK 2206) 0391/0000 S 0390/0000 LENGTH(AH 2426 BK 2207)
LITTLE SCHUYLKILL RIVER
STRUCTURE LENGTH 40 FT
BMSID 53/0309/0380/1590 0381/1477 > < 0380/1517 LITTLE SCHUYLKILL RIVER
STRUCTURE LENGTH 40 FT
BMSID 53/0309/0380/1590

1 0 00185 0 01 0223+07 083085 FT
YE OLD DAM RD 083280 FT 1 0 00185 0 01 0223+07
(T932) YE OLD DAM RD
LENGTH(AH 2206 BK 2800) 0381/0000 S 0380/0000 LENGTH(AH 2207 BK 2742)

1 0 00185 0 01 0194+43 080285 FT 080538 FT 1 0 00185 0 01 0195+65

EXTRACT DATE: 12/28/2024 ROADWAY MANAGEMENT SYSTEM PAGE NUMBER: 123
PRINT DATE: 12/30/2024 SLD COUNTY/SR - ANNUAL PRINT COUNTY: SCHUYLKILL

DIR: B TOTAL LEN: 20.105 MI. DIST: 05-6 SR: 309
LEFT MUN: RUSH T RIGHT MUN: RUSH T

LENGTH(AH 2800 BK 1906) 0371/0000 5 0370/0000 LENGTH(AH 2742 BK 2162)

UNNAMED RD
(TWP) 0361/0599
1 0 00185 0 01 0172+99 078379 FT
LENGTH(AH 1906 BK 2359) 0361/0000 5

UNNAMED RD
(TWP) 0360/0781
078376 FT 1 0 00185 0 01 0173+93
5 0360/0000 LENGTH(AH 2162 BK 2147)

LINCOLN DR
(SR1021 SEG 0024/2099) 0351/1311

LINCOLN DR
(SR1021 SEG 0024/2099) 0350/1316

1 0 00185 0 01 0151+60 076020 FT
TIDE RD
(T923)

LC FROM TIDE RD
(CONN)
0350/0059
076229 FT 1 0 00185 0 01 0152+37
TIDE RD
(T923)

LENGTH(AH 2359 BK 1596) 0351/0000 5

0350/0000 LENGTH(AH 2147 BK 1626)
LC TO TIDE RD
0340/1536 (CONN)

BMS EN 53/0309/0340/0000 0341/0164
1 0 00185 0 01 0135+64 074424 FT
READING, BLUE MOUNTA RR
BMSBG 53/0309/0340/0000
LENGTH(AH 1596 BK 2579) 0341/0000 5
GROVE ST
(T893) 0331/2379
PINE AV
(T908) 0331/1969
MAPLE ST
(T895) 0331/1427
LINCOLN ST
(T511) 0331/1267
BIRCH ST
(TWP) 0331/1106
GRANT ST
(TWP) 0331/0951
SUNSET ST
(T906) 0331/0791
WYOMING ST
(T509) 0331/0642
LAUREL ST

0340/0164 BMS EN 53/0309/0340/0000
074603 FT 1 0 00185 0 01 0135+64
READING, BLUE MOUNTA RR
BMSBG 53/0309/0340/0000
LENGTH(AH 1626 BK 2576) 0340/0000 5
GROVE ST
(T893) 0330/2403
PINE AV
(T908) 0330/1974
MAPLE ST
(T895) 0330/1423
LINCOLN ST
(T511) 0330/1267
BIRCH ST
(TWP) 0330/1112
GRANT ST
(TWP) 0330/0954
SUNSET ST
(T906) 0330/0794
WYOMING ST
(T509) 0330/0645
LAUREL ST

EXTRACT DATE: 12/28/2024 ROADWAY MANAGEMENT SYSTEM PAGE NUMBER: 122
PRINT DATE: 12/30/2024 SLD COUNTY/SR - ANNUAL PRINT COUNTY: SCHUYLKILL

DIR: B TOTAL LEN: 20.105 MI. DIST: 05-6 SR: 309
LEFT MUN: RUSH T RIGHT MUN: RUSH T

(TWP) 0331/0486
OXFORD ST
(T501) 0331/0324
1 0 00185 0 01 0108+17 071845 FT
NC CLAREMONT AV
MAHANOEY AV
(SR0054 SEG 0540/0000)
LAFAYETTE BL
(SR0054 SEG 0540/0000)

MFC BEGIN = B
LENGTH(AH 2579 BK 0753) 0331/0000

071092 FT

WAYNE AV
(T883)

0310/0593
070050 FT

068521 FT

1 0 00185 0 00 0053+50 066379 FT
SR 1018 SH
(SR1018 SEG 0080/3541) 0290/0000

0330/0501 (TWP)
OXFORD ST
(T501) 0330/0328
072027 FT 1 0 00185 0 01 0110+48
NC CLAREMONT AV
MAHANOEY AV
(SR0054 SEG 0540/0000)
LAFAYETTE AV
(SR0054 SEG 0540/0000)

MFC BEGIN = B
LENGTH(AH 2576 BK 0753)

0320/0438
071274 FT 1 0 00185 0 00 0099+85
ORTEGA ST
(T875)

0320/0000 LENGTH(AH 0753 BK 1042)
DENNISON ST
(T898)

070232 FT 1 0 00185 0 00 0090+35
0310/0000 LENGTH(AH 1042 BK 1529)

068703 FT 1 0 00185 0 00 0075+66
YE OLD HAUTO RD
(T881)
0300/0000 LENGTH(AH 1529 BK 2142)

RUSH
0290/0844 TAMAQUA B

066561 FT
NC SR 0309 SH
0290/0000 LENGTH(AH 2142 BK 2204)

0280/0308 SCHUYLKILL AV
0280/0161 (BORO)
BMSSEN 53/0309/0280/0000

DIST: 05-6 SR: 309
RIGHT MUN: TAMAQUA B

```
064357 FT 1 0 00185 0 00 0030+54  
LITTLE SCHUYLKILL RIVER  
BMSBG 53/0309/0280/0000  
MFC BEGIN = B  
0280/0000 LENGTH(AH 2204 BK 3139)
```

0270/2960 FOR SR 0309N TO 0309S
(CONN)

0270/2300	(ROSEBURN) ST
0270/2750	(BORO) ST
	VINE ST
0270/2301	(BORO) ST
	ELM ST
	(BORO)

0270/1867

0270/1867

1997, 1998, 1999, 2000, 2001, 2002, 2003, 2004, 2005, 2006, 2007, 2008, 2009, 2010, 2011, 2012, 2013, 2014, 2015, 2016, 2017, 2018, 2019, 2020, 2021, 2022, 2023, 2024, 2025, 2026, 2027, 2028, 2029, 2030, 2031, 2032, 2033, 2034, 2035, 2036, 2037, 2038, 2039, 2040, 2041, 2042, 2043, 2044, 2045, 2046, 2047, 2048, 2049, 2050, 2051, 2052, 2053, 2054, 2055, 2056, 2057, 2058, 2059, 2060, 2061, 2062, 2063, 2064, 2065, 2066, 2067, 2068, 2069, 2070, 2071, 2072, 2073, 2074, 2075, 2076, 2077, 2078, 2079, 2080, 2081, 2082, 2083, 2084, 2085, 2086, 2087, 2088, 2089, 2090, 2091, 2092, 2093, 2094, 2095, 2096, 2097, 2098, 2099, 2100, 2101, 2102, 2103, 2104, 2105, 2106, 2107, 2108, 2109, 2110, 2111, 2112, 2113, 2114, 2115, 2116, 2117, 2118, 2119, 2120, 2121, 2122, 2123, 2124, 2125, 2126, 2127, 2128, 2129, 2130, 2131, 2132, 2133, 2134, 2135, 2136, 2137, 2138, 2139, 2140, 2141, 2142, 2143, 2144, 2145, 2146, 2147, 2148, 2149, 2150, 2151, 2152, 2153, 2154, 2155, 2156, 2157, 2158, 2159, 2160, 2161, 2162, 2163, 2164, 2165, 2166, 2167, 2168, 2169, 2170, 2171, 2172, 2173, 2174, 2175, 2176, 2177, 2178, 2179, 2180, 2181, 2182, 2183, 2184, 2185, 2186, 2187, 2188, 2189, 2190, 2191, 2192, 2193, 2194, 2195, 2196, 2197, 2198, 2199, 2200, 2201, 2202, 2203, 2204, 2205, 2206, 2207, 2208, 2209, 2210, 2211, 2212, 2213, 2214, 2215, 2216, 2217, 2218, 2219, 2220, 2221, 2222, 2223, 2224, 2225, 2226, 2227, 2228, 2229, 2230, 2231, 2232, 2233, 2234, 2235, 2236, 2237, 2238, 2239, 2240, 2241, 2242, 2243, 2244, 2245, 2246, 2247, 2248, 2249, 2250, 2251, 2252, 2253, 2254, 2255, 2256, 2257, 2258, 2259, 2260, 2261, 2262, 2263, 2264, 2265, 2266, 2267, 2268, 2269, 2270, 2271, 2272, 2273, 2274, 2275, 2276, 2277, 2278, 2279, 2280, 2281, 2282, 2283, 2284, 2285, 2286, 2287, 2288, 2289, 2290, 2291, 2292, 2293, 2294, 2295, 2296, 2297, 2298, 2299, 2300, 2301, 2302, 2303, 2304, 2305, 2306, 2307, 2308, 2309, 2310, 2311, 2312, 2313, 2314, 2315, 2316, 2317, 2318, 2319, 2320, 2321, 2322, 2323, 2324, 2325, 2326, 2327, 2328, 2329, 2330, 2331, 2332, 2333, 2334, 2335, 2336, 2337, 2338, 2339, 2340, 2341, 2342, 2343, 2344, 2345, 2346, 2347, 2348, 2349, 2350, 2351, 2352, 2353, 2354, 2355, 2356, 2357, 2358, 2359, 2360, 2361, 2362, 2363, 2364, 2365, 2366, 2367, 2368, 2369, 2370, 2371, 2372, 2373, 2374, 2375, 2376, 2377, 2378, 2379, 2380, 2381, 2382, 2383, 2384, 2385, 2386, 2387, 2388, 2389, 2390, 2391, 2392, 2393, 2394, 2395, 2396, 2397, 2398, 2399, 2400, 2401, 2402, 2403, 2404, 2405, 2406, 2407, 2408, 2409, 2410, 2411, 2412, 2413, 2414, 2415, 2416, 2417, 2418, 2419, 2420, 2421, 2422, 2423, 2424, 2425, 2426, 2427, 2428, 2429, 2430, 2431, 2432, 2433, 2434, 2435, 2436, 2437, 2438, 2439, 2440, 2441, 2442, 2443, 2444, 2445, 2446, 2447, 2448, 2449, 2450, 2451, 2452, 2453, 2454, 2455, 2456, 2457, 2458, 2459, 2460, 2461, 2462, 2463, 2464, 2465, 2466, 2467, 2468, 2469, 2470, 2471, 2472, 2473, 2474, 2475, 2476, 2477, 2478, 2479, 2480, 2481, 2482, 2483, 2484, 2485, 2486, 2487, 2488, 2489, 2490, 2491, 2492, 2493, 2494, 2495, 2496, 2497, 2498, 2499, 2500, 2501, 2502, 2503, 2504, 2505, 2506, 2507, 2508, 2509, 2510, 2511, 2512, 2513, 2514, 2515, 2516, 2517, 2518, 2519, 2520, 2521, 2522, 2523, 2524, 2525, 2526, 2527, 2528, 2529, 2530, 2531, 2532, 2533, 2534, 2535, 2536, 2537, 2538, 2539, 2540, 2541, 2542, 2543, 2544, 2545, 2546, 2547, 2548, 2549, 2550, 2551, 2552, 2553, 2554, 2555, 2556, 2557, 2558, 2559, 2560, 2561, 2562, 2563, 2564, 2565, 2566, 2567, 2568, 2569, 2570, 2571, 2572, 2573, 2574, 2575, 2576, 2577, 2578, 2579, 2580, 2581, 2582, 2583, 2584, 2585, 2586, 2587, 2588, 2589, 2590, 2591, 2592, 2593, 2594, 2595, 2596, 2597, 2598, 2599, 2600, 2601, 2602, 2603, 2604, 2605, 2606, 2607, 2608, 2609, 2610, 2611, 2612, 2613, 2614, 2615, 2616, 2617, 2618, 2619, 2620, 2621, 2622, 2623, 2624, 2625, 2626, 2627, 2628, 2629, 2630, 2631, 2632, 2633, 2634, 2635, 2636, 2637, 2638, 2639, 2640, 2641, 2642, 2643, 2644, 2645, 2646, 2647, 2648, 2649, 2650, 2651, 2652, 2653, 2654, 2655, 2656, 2657, 2658, 2659, 2660, 2661, 2662, 2663, 2664, 2665, 2666, 2667, 2668, 2669, 2670, 2671, 2672, 2673, 2674, 2675, 2676, 2677, 2678, 26

0 2 7 0 / 1 4 5 6

0270 / 1080

```

0 2 7 0 / 0 5 9 7 P I N E S T
0 6 1 2 1 8 F T ( S R 1 0 2 3 S E G 0 0 1 0 / 0 4 8 8 )
      N C M A U B R O A D S T 0 0 0 0 0 0 + 0 0
      C H U N K S T
      S R 0 2 0 9 S E G 0 8 9 0 / 0 4 2 9 )

```

```
0270/0000 MFC BEGIN = B
          LENGTH(AH 3139 BK 1499)
```

0260/1295 COTTAGE AV
(BORO)
CEDAR ST
(BORO)

0260/1003 SPRUCE ST
(BORO)

(AAR 591782V) #TRKS 01
RIVER ST

```

0260/0217 (BORO)
0260/0106 BMSSEN 53/0309/0260/0000
059719 FT LITTLE SCHUYLKILL RIVER
BMSBG 53/0309/0260/0000
LENGTH (AH 1499 BK 2928)

```

DIR: B TOTAL LEN: 20.105 MI. DIST: 05-6 SR: 309
LEFT MUN: TAMAQUA B RIGHT MUN: TAMAQUA B

EXTRACT DATE: 12/28/2024 ROADWAY MANAGEMENT SYSTEM PAGE NUMBER: 119
PRINT DATE: 12/30/2024 SLD COUNTY/SR - ANNUAL PRINT COUNTY: SCHUYLKILL

DIR: B TOTAL LEN: 20.105 MI. DIST: 05-6 SR: 309
LEFT MUN: WEST PENN T RIGHT MUN: WEST PENN T

1 0 00226 0 02 0470+05 047223 FT
LENGTH(AH 2599 BK 2505) 0211/0000 S

(APRA) GEORGE RACHO
PRIVATE DR
(PRDR)
CHESTNUT CR
(T982)

0201/1530

0201/1509

CHESTNUT CR
(T982)

0201/0882

CHESTNUT CR
(T982)

0201/0367

BMSBN 53/0309/0200/0353 0201/0366
1 0 00226 0 02 0448+73

BLACK CREEK

BMSBG 53/0309/0200/0353 0201/0352
TO 0443/0750 SH

(CONN) 0201/0126
1 0 00226 0 01 0445+00 044718 FT

DAIRY RD

(T785)

CLAMTOWN RD

(SR0443 SEG 0750/2203)

LENGTH(AH 2505 BK 3321) 0201/0000 S
FROM 0443/0750 SH

(CONN)

0191/3248

LC TO TAMAQUA DR

(CONN)

0191/3169

TAMAQUA DR

(T500)

0191/3086

BLACKBEAR LN
(TWP)

0191/1296

047207 FT 1 0 00226 0 02 0470+08
S 0210/0000 LENGTH(AH 2586 BK 2516)

0200/1582 CHESTNUT CR
(T982)
0200/1506 (APRA) GEORGE RACHO
PRIVATE DR
(PRDR)

0200/0885 CHESTNUT CR
(T982)
0200/0400 CHESTNUT CR
(T982)

0200/0367 BMSBN 53/0309/0200/0353
1 0 00226 0 02 0448+73
0200/0353 BLACK CREEK
BMSBG 53/0309/0200/0353

044691 FT 1 0 00226 0 01 0445+00
DAIRY RD
(T785)
CLAMTOWN RD
(SR0443 SEG 0750/2203)

S 0200/0000 LENGTH(AH 2516 BK 3299)

0190/1305 BLACKBEAR LN
(TWP)

EXTRACT DATE: 12/28/2024 ROADWAY MANAGEMENT SYSTEM PAGE NUMBER: 118
PRINT DATE: 12/30/2024 SLD COUNTY/SR - ANNUAL PRINT COUNTY: SCHUYLKILL

DIR: B TOTAL LEN: 20.105 MI. DIST: 05-6 SR: 309
LEFT MUN: WEST PENN T RIGHT MUN: WEST PENN T

1 0 00226 0 01 0412+68 041397 FT		041392 FT	1 0 00226 0 01 0417+58
SKYLINE DR			SKYLINE DR
(T910)			(T910)
LENGTH(AH 3321 BK 2078) 0191/0000	==	0190/0000	LENGTH(AH 3299 BK 2076)
GOLF RD			GOLF RD
(T783) 0181/1282	==	0180/1224	(T783)
		0180/0252	
E PENN DR			E PENN DR
(SR0443 SEG 0760/0000) 0181/0147	==	0180/0097	(SR0443 SEG 0761/0000)
1 0 00226 0 01 0390+56 039319 FT		039316 FT	(SR0443 SEG 0761/0000)
FOR SR 0309 AND 0443			(SR0443 SEG 0760/0000)
(CONN)			1 0 00226 0 01 0390+56
LENGTH(AH 2078 BK 2619) 0181/0000	==	0180/0000	FOR SR 0309 AND 0443
			(CONN)
			LENGTH(AH 2076 BK 2616)
1 0 00226 0 01 0363+67 036700 FT		036700 FT	1 0 00226 0 01 0363+67
CLEARVIEW CROSSING RD			CLEARVIEW CROSSING RD
(T936)			(T936)
MILL DR			MILL DR
(T893)			(T893)
MFC BEGIN = B			MFC BEGIN = B
LENGTH(AH 2619 BK 2172) 0171/0000	==	0170/0000	LENGTH(AH 2616 BK 2172)
1 0 00226 0 01 0343+50 034528 FT		034528 FT	
RIDGE CUP RD			
(T776) 0160/0000	==	0160/0000	LENGTH(AH 2172 BK 1929)
032599 FT		032599 FT	1 0 00226 0 01 0323+35
			MUNICIPAL RD
			(T777)

EXTRACT DATE: 12/28/2024 ROADWAY MANAGEMENT SYSTEM PAGE NUMBER: 117
PRINT DATE: 12/30/2024 SLD COUNTY/SR - ANNUAL PRINT COUNTY: SCHUYLKILL

DIR: B TOTAL LEN: 20.105 MI. DIST: 05-6 SR: 309
LEFT MUN: WEST PENN T RIGHT MUN: WEST PENN T

MUSH DAHL RD
(T992)

030055 FT

0130/0037
028218 FT

026241 FT

024724 FT

022156 FT

CEMETERY RD
(T985)

0090/1403

0150/0000 LENGTH(AH 1929 BK 2544)

030055 FT 1 0 00226 0 01 0298+34
0140/0000 LENGTH(AH 2544 BK 1837)

028218 FT 1 0 00226 0 01 0279+90
SUNNY RD
(T970)
0130/0000 LENGTH(AH 1837 BK 1977)

0120/0897 BMS EN 53/0309/0120/0861
0 0 00000 0 00 0000+00
TRIB. KERSH NERS CREEK
0120/0861 BMS BG 53/0309/0120/0861
026241 FT 1 0 00226 0 01 0259+96
SCHOOL DR
(T779)
0120/0000 LENGTH(AH 1977 BK 1517)

024724 FT 1 0 00226 0 01 0244+94
0110/0000 LENGTH(AH 1517 BK 2568)

022156 FT 1 0 00226 0 01 0220+22
0100/0000 LENGTH(AH 2568 BK 1776)

EXTRACT DATE: 12/28/2024 ROADWAY MANAGEMENT SYSTEM PAGE NUMBER: 116
PRINT DATE: 12/30/2024 SLD COUNTY/SR - ANNUAL PRINT COUNTY: SCHUYLKILL

DIR: B TOTAL LEN: 20.105 MI. DIST: 05-6 SR: 309
LEFT MUN: WEST PENN T RIGHT MUN: WEST PENN T

	020380 FT		020380 FT	1 0 00226 0 01 0201+29
				PINE HILL RD
				(T995)
ZIONS STONE CHURCH RD			S 0090/0000	LENGTH(AH 1776 BK 2993)
(T905)	0080/2557		0080/2546	BMS EN 53/0309/0080/2473
				0 0 00000 0 00 0000+00
			0080/2473	KERSH NERS CREEK
				BMSBG 53/0309/0080/2473
			0080/1797	OVERLOOK DR
				(TWP)
	017387 FT		017387 FT	1 0 00226 0 01 0174+90
				OVERLOOK DR
				(TWP)
			S 0080/0000	LENGTH(AH 2993 BK 1974)
SNYDERS LN				
(T986)	0070/0851		015413 FT	L IZARD CREEK RD
1 0 00226 0 01 0151+75				(SR0895 SEG 0700/0000)
SUMMER VALLEY RD			S 0070/0000	LENGTH(AH 1974 BK 2379)
(SR0895 SEG 0700/0000)	0070/0000			TO 0895/0700 SH
			0060/2266	(CONN)
			0060/1243	BMS EN 53/0309/0060/1103
				1 0 00226 0 01 0127+85
			0060/1103	L IZARD CREEK
				BMSBG 53/0309/0060/1103
1 0 00226 0 01 0127+85	013034 FT		013034 FT	
BOLICH RD			S 0060/0000	LENGTH(AH 2379 BK 1540)
(T921)	0060/0000			L IME KILN DR
			0050/1287	(TB01)
	011494 FT		011494 FT	1 0 00226 0 01 0112+06

EXTRACT DATE: 12/28/2024 ROADWAY MANAGEMENT SYSTEM PAGE NUMBER: 115
PRINT DATE: 12/30/2024 SLD COUNTY/SR - ANNUAL PRINT COUNTY: SCHUYLKILL

DIR: B TOTAL LEN: 20.105 MI. DIST: 05-6 SR: 309
LEFT MUN: WEST PENN T RIGHT MUN: WEST PENN T

BLUE MOUNTAIN DR
(T761)

0050/0000

==

NC WEST PENN PK
S 0050/0000 LENGTH(AH 1540 BK 3414)
TR.LIZARD
STRUCTURE LENGTH 8 FT
0040/3328 BMSID 53/0309/0040/3384

008080 FT

008080 FT 1 0 00226 0 01 0078+46
S 0040/0000 LENGTH(AH 3414 BK 2985)

005095 FT

005095 FT 1 0 00226 0 01 0048+61
S 0030/0000 LENGTH(AH 2985 BK 2492)

002603 FT

002603 FT 1 0 00226 0 01 0023+55
S 0020/0000 LENGTH(AH 2492 BK 2603)

000000 FT

000000 FT 1 0 00226 0 00 0000+00

NC SR 0309 SH
INTER-BK SR 309 SH
(SR0309 SEG 0610/3042)
MFC BEGIN = B
BK-LEHIGH (39)
S 0010/0000 LENGTH(AH 2603 BK 0000)

EXTRACT DATE: 12/28/2024 ROADWAY MANAGEMENT SYSTEM PAGE NUMBER: 114
PRINT DATE: 12/30/2024 SLD COUNTY/SR - ANNUAL PRINT COUNTY: SCHUYLKILL

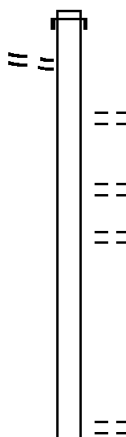
DIR: B TOTAL LEN: 43.442 MI. DIST: 05-6 SR: 209
LEFT MUN: COALDALE B RIGHT MUN: COALDALE B

UNKNOWN ST
(BORO)

229329 FT

0970/3199

226018 FT



229376 FT AH-CARBON (13)
INTER-AHD ASHTON AV
0970/3311 (SR0209 SEG 0010/0000)

0970/2631 ANTHRACITE ST
(BORO)

0970/1992 FIRST ST
(BORO)
0970/1684 SECOND ST
(BORO)

226065 FT 1 0 00162 0 01 1062+81
FIFTH ST
(BORO)
5 0970/0000 LENGTH(AH 3311 BK 3771)

EXTRACT DATE: 12/28/2024 ROADWAY MANAGEMENT SYSTEM PAGE NUMBER: 113
PRINT DATE: 12/30/2024 SLD COUNTY/SR - ANNUAL PRINT COUNTY: SCHUYLKILL
DIR: B TOTAL LEN: 43.442 MI. DIST: 05-6 SR: 209
LEFT MUN: COALDALE B RIGHT MUN: COALDALE B

GREENWOOD ST
(BORO)

0960/0073
222247 FT

LC FOR GREENWOOD ST
(CONN)

0950/2014

220138 FT

GREENWOOD ST
(BORO)

0940/0907

218716 FT

POI

215821 FT

== 0960/0901 MANILA GROVE DR
(TWP)

222294 FT 1 0 00162 0 01 1025+05
BULL RUN ST
(BORO)

= 0960/0000 LENGTH(AH 3771 BK 2109)

== 0950/1131 SNEDDON AV
(BORO)

220185 FT 1 0 00162 0 01 1003+93
MINER ST
(BORO)

= 0950/0000 NC W WATER ST
LENGTH(AH 2109 BK 1422)

218763 FT 1 0 00162 0 01 0990+37
NC W WATER ST

= 0940/0000 LENGTH(AH 1422 BK 2895)
(APRA) LEHIGH COAL & NA
PRIVATE DR

0930/2624 (PRDR)

-- 0930/1301 COALDALE
TAMAQUA B

215868 FT 1 0 00162 0 01 0960+87
TRIB. PANTHER
STRUCTURE LENGTH 10 FT

DIR: B TOTAL LEN: 43.442 MI.
LEFT MUN: TAMAQUA B

DIST: 05-6 SR: 209
RIGHT MUN: TAMAQUA B

MARKET ST
(BORO)

			BMSID	53/0209/0930/0000
		0930/0000	LENGTH(AH	2895 BK 2936)
		212932 FT		
		0920/0000	LENGTH(AH	2936 BK 2499)
		210433 FT	1 0 00162 0 01	0906+64
			LAUREL ST	(BORO)
		0910/0000	LENGTH(AH	2499 BK 1834)
		0900/1227	FEDERAL ST	(BORO)
			S COLUMBIA ST	(BORO)
		0900/0619		
		208599 FT	1 0 00162 0 01	0888+22
			ELIZABETH ST	(BORO)
		0900/0000	LENGTH(AH	1834 BK 2599)
			(AAR 591784J) #TRKS	01
		0890/2180	PATTERSON ST	(BORO)
		0890/1644	BMS EN 53/0209/0890/1614	
			1 0 00162 0 01	0878+70
			PANTHER CK.	
		0890/1614	BMS BG 53/0209/0890/1614	
			GREENWOOD ST	(BORO)
		0890/1383		
		0890/1186	BMS EN 53/0209/0890/1070	
			0 0 00000 0 00	0000+00

DIST: 05-6 SR: 209
RIGHT MUN: TAMAQUA B

SM 0870/0000 SCHUYLER T
0860/1969 LENGTH(AH 0585 BK 2481)
CAVC 040
0860/1698 SCHUYLKILL
WALKER T

[illegible]

EXTRACT DATE: 12/28/2024 ROADWAY MANAGEMENT SYSTEM PAGE NUMBER: 109
PRINT DATE: 12/30/2024 SLD COUNTY/SR - ANNUAL PRINT COUNTY: SCHUYLKILL

DIR: B TOTAL LEN: 43.442 MI. DIST: 05-6 SR: 209
LEFT MUN: WALKER T RIGHT MUN: WALKER T

187576 FT

0820/0000 LENGTH(AH 2778 BK 2705)

187623 FT 1 0 01103 0 00 0590+18

WALKER

SCHUYLKILL T

0810/0000 LENGTH(AH 2705 BK 3177)

184399 FT

0800/0882

T. SCHUYLKILL

STRUCTURE LENGTH 10 FT

BMSID 53/0209/0800/0882

SCHUYLKILL

0800/0425

WALKER T

184446 FT

1 0 01103 0 00 0558+25

WALKER

SCHUYLKILL T

0800/0000 LENGTH(AH 3177 BK 2215)

0790/1326

CATAWISSA RD

(SR1013 SEG 0020/1908)

182184 FT

182231 FT

1 0 01103 0 00 0536+44

0790/0000 LENGTH(AH 2215 BK 2511)

0780/1603

BR. SCHUYLKILL

STRUCTURE LENGTH 21 FT

BMSID 53/0209/0780/1603

179673 FT

179720 FT

1 0 01103 0 00 0511+61

0780/0000 LENGTH(AH 2511 BK 2950)

EXTRACT DATE: 12/28/2024 ROADWAY MANAGEMENT SYSTEM PAGE NUMBER: 108
PRINT DATE: 12/30/2024 SLD COUNTY/SR - ANNUAL PRINT COUNTY: SCHUYLKILL

DIR: B TOTAL LEN: 43.442 MI. DIST: 05-6 SR: 209
LEFT MUN: SCHUYLKILL T RIGHT MUN: SCHUYLKILL T

VALLEY ST
(T512)

0770/1066

==

176723 FT

<----->

SCHUYLKILL
STRUCTURE LENGTH 24 FT
BMSID 53/0209/0770/0464
1 0 01103 0 00 0482+61
S 0770/0000 LENGTH(AH 2950 BK 2840)

1 0 01103 0 00 0453+36 173883 FT
SR 1011 SH
(SR1011 SEG 0010/0000) 0760/0000

173930 FT

==

S 0760/0000 LENGTH(AH 2840 BK 2285)

171598 FT

171645 FT 1 0 01103 0 00 0431+55
S 0750/0000 LENGTH(AH 2285 BK 2792)

0740/1757 SCHUYLKILL
BLYTHE TOWNSHIP T

168806 FT

168853 FT 1 0 01103 0 00 0404+39
S 0740/0000 LENGTH(AH 2792 BK 2285)

166521 FT

166568 FT 1 0 01103 0 00 0379+84
TR. SCHUYLKILL
STRUCTURE LENGTH 11 FT
BMSID 53/0209/0730/0000
S 0730/0000 LENGTH(AH 2285 BK 2302)

<----->

EXTRACT DATE: 12/28/2024 ROADWAY MANAGEMENT SYSTEM PAGE NUMBER: 107
PRINT DATE: 12/30/2024 SLD COUNTY/SR - ANNUAL PRINT COUNTY: SCHUYLKILL

DIR: B TOTAL LEN: 43.442 MI. DIST: 05-6 SR: 209
LEFT MUN: BLYTHE TOWNSHIP T RIGHT MUN: BLYTHE TOWNSHIP T

PLAYGROUND DR
(TWP)
MAIN ST
(TWP)
SECOND ST
(TWP)

164219 FT

0710/2823

0710/2651

0710/2400

1 0 01103 0 00 0332+43 161159 FT
COAL ST
(TWP)
LC FROM COAL ST
(CONN) 0710/0000
0700/2240

158597 FT

156690 FT

0720/1519 BLYTHE TOWNSHIP
MIDDLEPORT B

164266 FT 1 0 01103 0 00 0356+88

WALNUT ST
(TWP)

5 0720/0000 LENGTH(AH 2302 BK 3060)

WASHINGTON ST
(SR2005 SEG 0020/1453)
ST CLAIR ST

0710/2651

0710/2400

(TWP)
TR. SCHUYLKIL
STRUCTURE LENGTH 21 FT
BMSID 53/0209/0710/1813

0710/1813

0710/0949 BMS EN 53/0209/0710/0810
0 0 00000 0 00 0000+00

0710/0810 SCHUYLKILL RIVER
BMSBG 53/0209/0710/0810

161206 FT MIDDLEPORT
BLYTHE TOWNSHIP T

5 0710/0000 LENGTH(AH 3060 BK 2562)

158644 FT 1 0 00162 0 00 0374+09
5 0700/0000 LENGTH(AH 2562 BK 1907)

156737 FT 1 0 00162 0 00 0354+89
NC SR 0209 SH

BLYTHE TOWNSHIP
NEW PHILADELPHIA BOR B
5 0690/0000 LENGTH(AH 1907 BK 3484)

EXTRACT DATE: 12/28/2024 ROADWAY MANAGEMENT SYSTEM PAGE NUMBER: 106
PRINT DATE: 12/30/2024 SLD COUNTY/SR - ANNUAL PRINT COUNTY: SCHUYLKILL

DIR: B TOTAL LEN: 43.442 MI.
LEFT MUN: NEW PHILADELPHIA BOR B

DIST: 05-6 SR: 209
RIGHT MUN: NEW PHILADELPHIA BOR B

JAMES ST
(BORO)

0680/2609

PINE ST
(BORO)
1 0 00162 0 00 0320+34
RAILROAD ST
(BORO)

0680/0106
153206 FT
0680/0000

WATER ST
(BORO)
1 0 00162 0 00 0312+17
CLAY ST
(BORO)

0670/0306
152392 FT
0670/0000

1 0 00162 0 00 0289+04
KIMBER ST
(BORO)

150092 FT
0660/0000

0680/2715 BMSSEN 53/0209/0680/2705
0 0 00000 0 00 0000+00
MINE HOLLOW RUN
0680/2705 BMSBG 53/0209/0680/2705

153253 FT

5 0680/0000 LENGTH(AH 3484 BK 0814)
MACOMB ST
(BORO)
0670/0612 BMSSEN 53/0209/0670/0393
0670/0412 0 0 00000 0 00 0000+00
SILVER CREEK
0670/0393 BMSBG 53/0209/0670/0393
FERNDAL RD
0670/0306 (SR2003 SEG 0140/2503)
152439 FT

5 0670/0000 LENGTH(AH 0814 BK 2300)
BARLOW ST
(BORO)
0660/2002 EVANS ST
(BORO)
0660/1731 WETHERHILL ST
(BORO)
0660/1443 COOPER ST
(BORO)
0660/1140 (BORO)

0660/0433 UNKNOWN BOROUGH RD
150139 FT
(BORO)

5 0660/0000 LENGTH(AH 2300 BK 2978)

DIR: B TOTAL LEN: 43.442 MI. DIST: 05-6 SR: 209
LEFT MUN: NEW PHILADELPHIA BOR B RIGHT MUN: NEW PHILADELPHIA BOR B

EXTRACT DATE: 12/28/2024 ROADWAY MANAGEMENT SYSTEM PAGE NUMBER: 104
PRINT DATE: 12/30/2024 SLD COUNTY/SR - ANNUAL PRINT COUNTY: SCHUYLKILL

DIR: B TOTAL LEN: 43.442 MI.
LEFT MUN: EAST NORWEGIAN T

DIST: 05-6 SR: 209
RIGHT MUN: EAST NORWEGIAN T

0620/0000 LENGTH(AH 2702 BK 2784)

136130 FT

136177 FT 1 0 00162 0 00 0148+58
NC SR 0209 SH

EAST NORWEGIAN
PORT CARBON B

0610/0000 LENGTH(AH 2784 BK 3049)

WOOD ST
(BORO)

0600/1978

==

(APRA) PENN EQUIPMENT C
MILL ST
(BORO)
E WASHINGTON ST
(BORO)

VALLEY ST
(BORO)

0600/0270

==

0600/0641

LANG ST
(BORO)

1 0 00162 0 00 0117+91 133081 FT

COAL ST
(BORO)

PIKE ST

(SR1001 SEG 0010/0000) 0600/0000

UNKNOWN AL
(BORO)

0590/0930

==

0600/0000 LENGTH(AH 3049 BK 1073)

0590/0807 BMS EN 53/0209/0590/0747
0 0 00000 0 00 0000+00

MILL CREEK

0590/0747 BMSBG 53/0209/0590/0747

ACRE ST

0590/0696 (BORO)

UNKNOWN AL
(BORO)

0590/0571

==

JACKSON ST
(BORO)

0590/0425

==

SPRUCE ST
(BORO)

0590/0147

==

UNKNOWN ST

DIR: B TOTAL LEN: 43.442 MI. DIST: 05-6 SR: 209
LEFT MUN: PORT CARBON B RIGHT MUN: PORT CARBON B

	132008 FT	==	0590/0114 (BORO) 132055 FT 1 0 00162 0 00 0107+18 NC SOUTH COAL ST S COAL ST (SR2002 SEG 0040/1185)
		==	5 0590/0000 LENGTH(AH 1073 BK 3657)
			0580/2928 BMSBN 53/0209/0580/2858 0 0 00000 0 00 0000+00 READING, BLUE MOUNTAIN RR
			0580/2858 BMSBG 53/0209/0580/2858
	128351 FT		0580/0021 BMSBN 53/0209/0580/0000 128398 FT 1 0 00162 0 00 0070+70 NC WEIGAND BL MINE OVERFLO
			5 0580/0000 BMSBG 53/0209/0580/0000 LENGTH(AH 3657 BK 2287)
			0570/1735 PORT CARBON MECHANICSVILLE B
	126064 FT		126111 FT 1 0 00162 0 00 0047+58 NC RIVER RD MECHANICSVILLE
ANDERSON ST (CITY)	0570/0000	==	5 0570/0000 POTTSVILLE C LENGTH(AH 2287 BK 0842)
	125222 FT		125269 FT 1 0 00162 0 00 0038+94 COLLINS ST (CITY)
		==	5 0560/0000 LENGTH(AH 0842 BK 1758)
		==	0540/1532 UNKNOWN AL (CITY)
JACKSON ST (CITY)	0540/1281	==	
		==	0540/1170 UNKNOWN AL (CITY)
BABER ST (CITY)	0540/0925	==	
HAMILTON ST			

DIST: 05-6 SR: 209
RIGHT MUN: POTTSVILLE C

DIR: B TOTAL LEN: 43.442 MI. DIST: 05-6 SR: 209
LEFT MUN: POTTSVILLE C RIGHT MUN: POTTSVILLE C

DIR: B TOTAL LEN: 43.442 MI. DIST: 05-6 SR: 209
LEFT MUN: POTTSVILLE C RIGHT MUN: POTTSVILLE C

EXTRACT DATE: 12/28/2024 ROADWAY MANAGEMENT SYSTEM PAGE NUMBER: 99
PRINT DATE: 12/30/2024 SLD COUNTY/SR - ANNUAL PRINT COUNTY: SCHUYLKILL

DIR: B TOTAL LEN: 43.442 MI. DIST: 05-6 SR: 209
LEFT MUN: BRANCH TOWNSHIP T RIGHT MUN: BRANCH TOWNSHIP T

1 0 00199 0 03 1134+93 107010 FT
LENGTH(AH 2600 BK 2291) 0451/0000

BRANCH TOWNSHIP
NORWEGIAN T

0441/0550

1 0 00199 0 03 1111+85 104719 FT
NC POTTSVILLE MAROONS HW

POTTSVILLE MAROONS HW
(SR0901 SEG 0282/3019)

MFC BEGIN = B
LENGTH(AH 2291 BK 3230) 0441/0000

FROM 0901/0282 SH
(CONN)

0430/3093

DOWDENTOWN RD
(T976)
LIBERTY DR
(TWP)

0430/2670

0430/2364

CHESTNUT ST
(T983)

1 0 00725 0 00 0050+00 101489 FT
SUNDAY DR

(TWP) 0430/0000

1 0 00725 0 00 0027+10 099188 FT
WESTLAWN RD

107186 FT 1 0 00199 0 03 1136+65
0450/0000 LENGTH(AH 2471 BK 2480)

0440/0550 BRANCH TOWNSHIP
NORWEGIAN T

0440/0079 (CONN)
104706 FT FROM 0209/0430 SH

1 0 00199 0 03 1111+85
NC POTTSVILLE MAROONS HW

POTTSVILLE MAROONS HW
(SR0901 SEG 0283/3018)

MFC BEGIN = B
LENGTH(AH 2480 BK 3230)
TO 0209/0440 SH
(CONN)

0430/2880 NORWEGIAN
BRANCH TOWNSHIP T

101476 FT PINE ST
(T986)
0430/0000 LENGTH(AH 3230 BK 2301)
WEST WEST AV
0420/1813 (T988)

0420/0412 OAK ST
099175 FT (T603)

EXTRACT DATE: 12/28/2024 ROADWAY MANAGEMENT SYSTEM PAGE NUMBER: 98
PRINT DATE: 12/30/2024 SLD COUNTY/SR - ANNUAL PRINT COUNTY: SCHUYLKILL

DIR: B TOTAL LEN: 43.442 MI. DIST: 05-6 SR: 209
LEFT MUN: BRANCH TOWNSHIP T RIGHT MUN: BRANCH TOWNSHIP T

(T602)	0420/0000	==	5 0420/0000	LENGTH(AH 2301 BK 2702)
				WEST PINE RD
		==	0410/2123	(T604)
		==	0410/0651	WILLING ST
				(T576)
			096473	FT
1 0 00725 0 00 0000+00 096486 FT				
MINERSVILLE HW				
(SR4005 SEG 0010/0000)	0410/0000	==	5 0410/0000	LENGTH(AH 2702 BK 1327)
TAYLOR ST				
(T981)	0400/1000	==		
		==	0400/0984	UNKNOWN ALLEY
				(TWP)
		==	0400/0763	UNKNOWN AL
				(TWP)
LLEWELLYN RD			0400/0522	SHOBER ST
(T553)	0400/0522	==		(T553)
		==	0400/0053	RAILROAD ST
				(T568)
	095159 FT		095146 FT	1 0 00199 0 03 0954+14
PHOENIX PARK RD				NC BUNTING ST
(T568)	0400/0000	==	5 0400/0000	LENGTH(AH 1327 BK 2946)
				W. BR. SCHUYLKILL RIVER
				STRUCTURE LENGTH 43 FT
		>-----<	0390/2791	BMSID 53/0209/0390/2791
		==	0390/1679	BRICKY ST
				(T570)
	092213 FT		092200 FT	1 0 00199 0 03 0925+12
			5 0390/0000	LENGTH(AH 2946 BK 2415)
CHURCH RD				
(T555)	0380/1478	==		
	089798 FT		089785 FT	1 0 00199 0 03 0900+39
			5 0380/0000	LENGTH(AH 2415 BK 1883)

EXTRACT DATE: 12/28/2024 ROADWAY MANAGEMENT SYSTEM PAGE NUMBER: 97
PRINT DATE: 12/30/2024 SLD COUNTY/SR - ANNUAL PRINT COUNTY: SCHUYLKILL

DIR: B TOTAL LEN: 43.442 MI. DIST: 05-6 SR: 209
LEFT MUN: BRANCH TOWNSHIP T RIGHT MUN: BRANCH TOWNSHIP T

DIAMOND ST (T564) 1 0 00199 0 03 0881+41 087915 FT CHURCH RD (T555)	0370/0524 087915 FT 0370/0000	== == ==	0370/0524 087902 FT 5 0370/0000	BLACK DIAMOND RD (T564) STEINS MILL RD (T601) LENGTH(AH 1883 BK 3482)
MILL RD (T600)	0360/1459	==	0360/0956	BRANCH TOWNSHIP REILLY T
LC FOR MILL RD (CONN) 1 0 00199 0 03 0847+65 084433 FT MILL RD (T555)	0360/0459 084433 FT 0360/0000	== ==	084420 FT NC SR 0209 SH 5 0360/0000	LENGTH(AH 3482 BK 2363)
HILLCREST RD (T573) SPORT HILL RD (SR4008 SEG 0010/0000)	0350/0819 0350/0571	== ==	0350/0538	BMS EN 53/0209/0350/0515 1 0 00199 0 03 0829+29 MUDDY CREEK
	082070 FT	==	0350/0515	BMSBG 53/0209/0350/0515 SPRUCE ST
		==	0350/0336	(TWP)
		==	082057 FT	1 0 00199 0 03 0822+15 ST MARYS AV (T572)
SPORT HILL RD (T813)	0340/1943	==	5 0350/0000	LENGTH(AH 2363 BK 2235)
		==		NC STATE RD
	079835 FT		079822 FT	1 0 00199 0 03 0802+22
			5 0340/0000	LENGTH(AH 2235 BK 2612)

FLICKER RD

EXTRACT DATE: 12/28/2024 ROADWAY MANAGEMENT SYSTEM PAGE NUMBER: 96
PRINT DATE: 12/30/2024 SLD COUNTY/SR - ANNUAL PRINT COUNTY: SCHUYLKILL

DIR: B TOTAL LEN: 43.442 MI. DIST: 05-6 SR: 209
LEFT MUN: REILLY T RIGHT MUN: REILLY T

		0330/1247 (T562)
	077223 FT	077210 FT 1 0 00199 0 03 0775+63 NC SR 0209 SH
		5 0330/0000 LENGTH(AH 2612 BK 2723)
SWATARA RD (T565)	0320/1730	
		0320/0019 BMS EN 53/0209/0320/0001 1 0 00199 0 03 0748+28 SWATARA CREEK
	074500 FT	0320/0001 BMS BG 53/0209/0320/0001 074487 FT 1 0 00199 0 03 0748+28
		5 0320/0000 LENGTH(AH 2723 BK 2502)
FOR SR 0025 AND 0209 (CONN)	0310/0238	
1 0 00199 0 03 0723+18	071998 FT	
PINE ST		
(SR0025 SEG 0370/2138)	0310/0000	
		071985 FT PINE ST (T582)
		5 0310/0000 LENGTH(AH 2502 BK 2613)
		0300/2308 (T576) DONALDSON ST
		CHURCH ST (T571)
		MEADOW ST (T577)
MEADOW ST (T577)	0300/1926	
WILLOW ST (T584)	0300/1525	
		069372 FT 1 0 00199 0 03 0695+32 NC TREMONT ST
		5 0300/0000 LENGTH(AH 2613 BK 2117)

EXTRACT DATE: 12/28/2024 ROADWAY MANAGEMENT SYSTEM PAGE NUMBER: 95
PRINT DATE: 12/30/2024 SLD COUNTY/SR - ANNUAL PRINT COUNTY: SCHUYLKILL

DIR: B TOTAL LEN: 43.442 MI. DIST: 05-6 SR: 209
LEFT MUN: REILLY T RIGHT MUN: REILLY T

	==	0290/0968	STATE GAME LANDS (FRST)
067268 FT		067255 FT	1 0 00199 0 03 0668+73
		0290/0000	LENGTH(AH 2117 BK 2929)
064339 FT		064326 FT	1 0 00199 0 03 0646+99
		0280/0000	LENGTH(AH 2929 BK 2943)
061396 FT		061383 FT	1 0 00199 0 03 0617+41
		NC SR	0209 SH
			REILLY
			TREMONT T
		0270/0000	LENGTH(AH 2943 BK 2896)
	==	0260/1400	SR 0125 SH (SR0125 SEG 0140/3308)
		0260/0932	TREMONT TREMONT B
058500 FT		058487 FT	1 0 00199 0 03 0587+99
			CREEK ST
			(BORO)
	==	0260/0000	LENGTH(AH 2896 BK 2233)
		0250/2176	BMSBN 53/0209/0250/2137
			1 0 00199 0 03 0587+04
			MIDDLE CREEK
		0250/2137	BMSBG 53/0209/0250/2137
			MAIN ST
			(BORO)
	==		NC STATE ST

EXTRACT DATE: 12/28/2024 ROADWAY MANAGEMENT SYSTEM PAGE NUMBER: 94
PRINT DATE: 12/30/2024 SLD COUNTY/SR - ANNUAL PRINT COUNTY: SCHUYLKILL

DIR: B TOTAL LEN: 43.442 MI. DIST: 05-6 SR: 209
LEFT MUN: TREMONT B RIGHT MUN: TREMONT B

CLAY ST
(BORO) 0250/1558
SPRING ST
(SR0125 SEG 0150/0000) 0250/1353

056267 FT

053870 FT

051734 FT

0250/1706 UNION ST
(BORO)
0250/1353
0250/1281 BMS EN 53/0209/0250/1250
1 0 00199 0 03 0578+22
GOOD SPRING CREEK
0250/1250 BMSBG 53/0209/0250/1250
GOOD SPRING ST
0250/1092 (BORO)
CRESCENT ST
0250/0946 (BORO)
0250/0931 (AAR 591513D) #TRKS 02
CRESCENT ST
0250/0897 (BORO)
RAILROAD ST
0250/0720 (BORO)
PINE ST
0250/0443 (BORO)
056254 FT 1 0 00199 0 03 0565+82
MINER ST
(BORO)
0250/0000 LENGTH(AH 2233 BK 2397)
OAK ST
(BORO)
0240/1937 (BORO)
WEST ST
(BORO)
0240/1663 (BORO)
0240/0840 SECOND AL
(BORO)
053857 FT 1 0 00199 0 03 0541+18
LAUREL ST
(BORO)
NC MA IN ST
TREMONT
TREMONT T
0240/0000 LENGTH(AH 2397 BK 2136)
051721 FT 1 0 00199 0 03 0519+93
0230/0000 LENGTH(AH 2136 BK 2571)

EXTRACT DATE: 12/28/2024 ROADWAY MANAGEMENT SYSTEM PAGE NUMBER: 93
PRINT DATE: 12/30/2024 SLD COUNTY/SR - ANNUAL PRINT COUNTY: SCHUYLKILL

DIR: B TOTAL LEN: 43.442 MI. DIST: 05-6 SR: 209
LEFT MUN: TREMONT T RIGHT MUN: TREMONT T

049163 FT		049150 FT 1 0 00199 0 03 0494+77 S 0220/0000 LENGTH(AH 2571 BK 2503)	
		RAUSCH CREEK RD (T412)	
		0210/1410	
046660 FT		046647 FT 1 0 00199 0 03 0469+74 S 0210/0000 LENGTH(AH 2503 BK 2818)	
EAST FRANKLIN RD (T581)		0200/1781 TREMONT FRAILEY T	
0200/1624			
043842 FT		043829 FT 1 0 00199 0 02 0441+56 NC SR 0209 SH S 0200/0000 MFC BEGIN = B LENGTH(AH 2818 BK 1586)	
RAMP H RD (SR8005 SEG 0760/0000) 0191/1206		0190/1186 RAMP H RD (SR8005 SEG 0760/0000)	
RAMP G RD (SR8005 SEG 0750/1464) 0191/1190		0190/1170 RAMP G RD (SR8005 SEG 0750/1464)	
FROM 8005/0750 SH (CONN) 0191/1125		0190/1033 BMS EN 53/0209/0190/0687	
BMS EN 53/0209/0190/0687 0191/1005		0 0 00000 0 00 0000+00	
I-81 NB		I-81 NB	
BMS BG 53/0209/0190/0687 0191/0659		0190/0687 BMS BG 53/0209/0190/0687	
TO 8005/0250 SH		TO 8005/0250 SH	
(CONN) 0191/0608		(CONN)	
RAMP F RD (SR8005 SEG 0500/0454) 0191/0433		0190/0529 RAMP E RD (SR8005 SEG 0250/0000)	
FROM 8005/0500 SH		0190/0433 RAMP F RD (SR8005 SEG 0500/0454)	
(CONN) 0191/0367			

EXTRACT DATE: 12/28/2024 ROADWAY MANAGEMENT SYSTEM PAGE NUMBER: 92
PRINT DATE: 12/30/2024 SLD COUNTY/SR - ANNUAL PRINT COUNTY: SCHUYLKILL

DIR: B TOTAL LEN: 43.442 MI. DIST: 05-6 SR: 209
LEFT MUN: FRAILEY T RIGHT MUN: FRAILEY T

RAUSCH CREEK				RAUSCH CREEK			
STRUCTURE	LENGTH	12 FT		STRUCTURE	LENGTH	12 FT	
BMSID 53/0209/0190/0269	0191/0266			BMSID 53/0209/0190/0269	0190/0269		
1 0 00199 0 01 0422+35	042243 FT			1 0 00199 0 01 0422+35	042243 FT		
MFC BEGIN = B				MFC BEGIN = B			
LENGTH(AH 1599 BK 2217)	0191/0000			LENGTH(AH 1586 BK 2217)	0190/0000		

040026 FT

040026 FT 1 0 00199 0 01 0403+67
0180/0000 LENGTH(AH 2217 BK 2365)

037661 FT

0170/0416 FRAILEY
037661 FT PORTER T
NC SECOND ST 1 0 00199 0 01 0379+50
JOLIETT ST
(T806)
0170/0000 LENGTH(AH 2365 BK 3108)
0160/2628 MOLLEYSTOWN RD
(SR4011 SEG 0020/0000)

MOLLEYSTOWN RD
(SR4011 SEG 0020/0000) 0160/2628

1 0 00199 0 01 0353+51 034553 FT
PINE ST
(T805) 0160/0000
MAPLE ST
(TWP) 0150/0973

034553 FT
0160/0000 LENGTH(AH 3108 BK 1518)

1 0 00199 0 01 0333+00 033035 FT
TOWER ST
(T962) 0150/0000

0150/0713 UNKNOWN RD
033035 FT
0150/0000 LENGTH(AH 1518 BK 2764)

EXTRACT DATE: 12/28/2024 ROADWAY MANAGEMENT SYSTEM PAGE NUMBER: 91
PRINT DATE: 12/30/2024 SLD COUNTY/SR - ANNUAL PRINT COUNTY: SCHUYLKILL
DIR: B TOTAL LEN: 43.442 MI. DIST: 05-6 SR: 209
LEFT MUN: PORTER T RIGHT MUN: PORTER T

030271 FT

030271 FT 1 0 00199 0 01 0305+80
S 0140/0000 LENGTH(AH 2764 BK 2379)

027892 FT

027892 FT 1 0 00199 0 01 0280+23
S 0130/0000 LENGTH(AH 2379 BK 2663)

025229 FT

025229 FT 1 0 00199 0 01 0253+60
S 0120/0000 LENGTH(AH 2663 BK 2720)

022509 FT

022509 FT 1 0 00199 0 01 0226+50
S 0110/0000 LENGTH(AH 2720 BK 2156)

020353 FT

020353 FT 1 0 00199 0 01 0204+82
NC SR 0209 SH
S 0100/0000 LENGTH(AH 2156 BK 2577)

==

0090/0446 WEAVER ST
(T513)

EXTRACT DATE: 12/28/2024 ROADWAY MANAGEMENT SYSTEM PAGE NUMBER: 90
PRINT DATE: 12/30/2024 SLD COUNTY/SR - ANNUAL PRINT COUNTY: SCHUYLKILL

DIR: B TOTAL LEN: 43.442 MI. DIST: 05-6 SR: 209
LEFT MUN: PORTER T RIGHT MUN: PORTER T

017776 FT		017776 FT	1 0 00199 0 01 0181+20
			KEYSTONE ST
	==	S 0090/0000	(T424) LENGTH(AH 2577 BK 3255)
	==	0070/2284	TREMONT ST
			(T611)
014521 FT		014521 FT	1 0 00199 0 01 0148+83
			LES BROWN LN
	==	S 0070/0000	(TWP) LENGTH(AH 3255 BK 1246)
	==	0060/0821	YOHE ST
	==	0060/0396	(T422) EIGHTEENTH ST
013275 FT		013275 FT	(T990) 1 0 00199 0 01 0136+30
			SEVENTEENTH ST
	==	S 0060/0000	(T418) LENGTH(AH 1246 BK 2795)
SIXTEENTH ST			
(T428)	==		
0050/2405	==		FIFTEENTH ST
	==	0050/1998	(T429)
	==	0050/1593	FOURTEENTH ST
	==	0050/1196	(T430)
	==	0050/0803	THIRTEENTH ST
	==	0050/0785	(T613) TWELFTH ST
	==	0050/0397	(T994) PORTER
	==	010480 FT	TOWER CITY B
1 0 00199 0 01 0108+32 010480 FT			ELEVENTH ST
TENTH ST			(BORO)
(BORO)	==	S 0050/0000	TENTH ST
0050/0000	==		(SR0325 SEG 0040/3300)
	==	0040/2147	LENGTH(AH 2795 BK 2550)
	==	0040/1752	NINTH ST
	==	0040/1349	(BORO)
	==		EIGHTH ST
	==		(BORO)
	==		SEVENTH ST
	==		(BORO)
	==		SIXTH ST

EXTRACT DATE: 12/28/2024 ROADWAY MANAGEMENT SYSTEM PAGE NUMBER: 89
PRINT DATE: 12/30/2024 SLD COUNTY/SR - ANNUAL PRINT COUNTY: SCHUYLKILL

DIR: B TOTAL LEN: 43.442 MI. DIST: 05-6 SR: 209
LEFT MUN: TOWER CITY B RIGHT MUN: TOWER CITY B

	==	==	0040/0951	(BORO)					
				FIFTH ST					
007930 FT	==	==	0040/0553	(BORO)					
			007930 FT	1 0 00199 0 01 0082+85					
				FOURTH ST					
	==	==	5 0040/0000	LENGTH(AH 2550 BK 2045)					
				THIRD ST					
	==	==	0030/1645	(BORO)					
				SECOND ST					
	==	==	0030/1244	(BORO)					
				FIRST ST					
	==	==	0030/0844	(BORO)					
				HAND ST					
005885 FT	==	==	0030/0424	(BORO)					
			005885 FT	1 0 00199 0 01 0062+40					
				BELLAS ST					
				(BORO)					
				TOWER CITY					
	==	==	5 0030/0000	PORTER T					
				LENGTH(AH 2045 BK 3574)					
	==	==	0020/2673	REED ST					
				(T996)					
	==	==	0020/1680	GEORGE ST					
				(T414)					
	==	==	0020/1206	CHESTNUT ST					
				(T414)					
	==	==	0020/0783	MILL ST					
				(T988)					
002311 FT			002311 FT	1 0 00199 0 00 0023+66					
PORTER RD				NC GRAND AV					
(SR4010 SEG 0010/2686)	==	==	5 0020/0000	LENGTH(AH 3574 BK 2311)					
FOR SR 0209 AND 4010									
(CONN)	==	==	0010/1478						
000000 FT			000000 FT	1 0 00199 0 00 0000+00					
				NC SR 0209 SH					
			INTER-BK	MAIN ST					
				(SR0209 SEG 0450/1970)					
				MFC BEGIN = C					
				BK-DAUPHIN					(22)
			5 0010/0000	LENGTH(AH 2311 BK 0000)					

EXTRACT DATE: 12/28/2024 ROADWAY MANAGEMENT SYSTEM PAGE NUMBER: 88
PRINT DATE: 12/30/2024 SLD COUNTY/SR - ANNUAL PRINT COUNTY: SCHUYLKILL

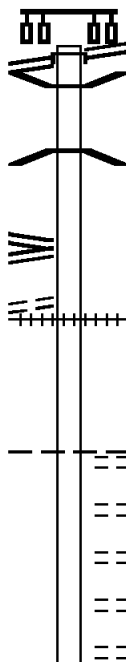
DIR: N TOTAL LEN: 9.357 MI. DIST: 05-6 SR: 183
LEFT MUN: NORTH MANHEIM T RIGHT MUN: NORTH MANHEIM T

049403 FT

SR 0061 SH
(SR0061 SEG 0271/0445)
(SR0061 SEG 0270/0399) 0220/1348

POTTSVILLE ST
(SR9101 SEG 0500/0278)
POTTSVILLE ST
(SR9101 SEG 0500/0278) 0220/0922
OLD MILL RD
(T682) 0220/0424

048055 FT



049374 FT
INTER-AHD

0220/1348
0220/1265

0220/1173

0220/0324
048026 FT

5 0220/0000

0210/1849

0210/1314

0210/0993

0210/0720

JUG HANDLE RD
(SR9403 SEG 0010/0350)
SR 0061 SH
(SR0061 SEG 0271/0445)
(SR0061 SEG 0270/0399)
BMS EN 53/0183/0220/1173
O O 00000 O 00 0000+00
SCHUYLKILL
BMS BG 53/0183/0220/1173

(AAR 592518R) #TRKS 04
1 O 00417 O 01 0138+80
HOCK ST
(BORO)
NORTH MANHEIM
CRESSONA B
LENGTH(AH 1348 BK 1997)
COLUMBIA AV
(BORO)
TIOGA ST
(BORO)
PRESCOTT ST
(BORO)
PARK ST
(BORO)

EXTRACT DATE: 12/28/2024 ROADWAY MANAGEMENT SYSTEM PAGE NUMBER: 87
PRINT DATE: 12/30/2024 SLD COUNTY/SR - ANNUAL PRINT COUNTY: SCHUYLKILL

DIR: N TOTAL LEN: 9.357 MI.
LEFT MUN: CRESSONA B

DIST: 05-6 SR: 183
RIGHT MUN: CRESSONA B

046058 FT
SILLYMAN ST
(SR0901 SEG 0382/2607)
POTTSVILLE ST
(BORO)
0200/2032

GROVE ST
(BORO)
0200/1577

WALNUT ST
(BORO)
WILDER ST
(SR3004 SEG 0080/2827)
0200/0432
0200/0370

043665 FT

THOMAS ST
(BORO)
0190/0863
041288 FT

0210/0138 BMS EN 53/0183/0210/0060
1 0 00417 0 01 0119+28

W. BR. SCHUYLKILL RIVER
0210/0060 BMSBG 53/0183/0210/0060
046029 FT 1 0 00417 0 01 0118+77

RIVER ST
(BORO)
5 0210/0000 LENGTH(AH 1997 BK 2393)

NC POTTSVILLE ST
0200/2032

BUBECK ST
(BORO)
0200/1842
MILLERS AL
(BORO)
0200/1619

0200/1442 BMS EN 53/0183/0200/1416
0 0 00000 0 00 0000+00

PANTHER CREEK
0200/1416 BMSBG 53/0183/0200/1416

READING, BLUE MOUNTAIN
0200/0664 OVERPASS IS RR X-ING

0200/0358 BMS EN 53/0183/0200/0341
0 0 00000 0 00 0000+00

BEAVER CREEK
0200/0341 BMSBG 53/0183/0200/0341
FRONT ST

(BORO)
0200/0248
043636 FT 1 0 00417 0 01 0094+82

NC SILLYMAN ST
SECOND ST
(BORO)

5 0200/0000 LENGTH(AH 2393 BK 2377)

THIRD ST
(BORO)
0190/2154

FOURTH ST
(BORO)
0190/1911

041259 FT 1 0 00417 0 01 0070+82

EXTRACT DATE: 12/28/2024 ROADWAY MANAGEMENT SYSTEM PAGE NUMBER: 86
PRINT DATE: 12/30/2024 SLD COUNTY/SR - ANNUAL PRINT COUNTY: SCHUYLKILL

DIR: N TOTAL LEN: 9.357 MI. DIST: 05-6 SR: 183
LEFT MUN: CRESSONA B RIGHT MUN: CRESSONA B

CROSS CREEK DR
(T720)
1 0 00417 0 01 0050+00 0180/0467
PARADISE RD 039150 FT
(SR3002 SEG 0230/1774) 0180/0000

ROB'S LN
(PRDR)
0170/0035
036400 FT

JOHNS RD
(T977)
0160/1516

EARL STOYER DR
(T973)
0160/0920

TO 0443/0350 SH
(CONN)
0160/0126
034215 FT

NC CHESTNUT ST
ELMER AV
(T989)
0190/0000 LENGTH(AH 2377 BK 2138)
CRESSONA
0180/1686 NORTH MANHEIM T

039121 FT
0180/0000 MFC BEGIN = B
LENGTH(AH 2138 BK 2750)

0170/1816 SUNNY LN
(T994)
0170/1456 MORNINGSIDE DR
(T877)
0170/1291 NORTH MANHEIM
WAYNE T

036371 FT 1 0 00417 0 00 0022+14
0170/0000 LENGTH(AH 2750 BK 2185)

0160/1094 COOK'S LN
(PRDR)

034186 FT 1 0 00417 0 00 0000+00
SR 0443 SH
(SR0443 SEG 0360/0000)

0160/0000 LENGTH(AH 2185 BK 1569)
TO 0443/0360 SH
0150/1441 (CONN)
LONG RUN
STRUCTURE LENGTH 21 FT
0150/1028 BMSID 53/0183/0150/1028
MOON HILL RD

EXTRACT DATE: 12/28/2024 ROADWAY MANAGEMENT SYSTEM PAGE NUMBER: 85
PRINT DATE: 12/30/2024 SLD COUNTY/SR - ANNUAL PRINT COUNTY: SCHUYLKILL

DIR: N TOTAL LEN: 9.357 MI. DIST: 05-6 SR: 183
LEFT MUN: WAYNE T RIGHT MUN: WAYNE T

1 0 00310 0 00 0326+51 032646 FT
KIEHNERS RD
(T675) 0150/0000

030382 FT

SCHUYLKILL MT RD
(T655) 0130/0782
027721 FT

SCHWARTZ VALLEY RD
(T658) 0130/0000

SCHWARTZ VALLEY RD
(T657) 0120/1681

MEADOWBROOK DR
(T987) 0120/0914

025048 FT

022213 FT

== 0150/0957 (T596)

032617 FT

0150/0000 LENGTH(AH 1569 BK 2264)

030353 FT 1 0 00310 0 00 0303+55
0140/0000 LENGTH(AH 2264 BK 2661)

0130/1822 HURST LN
(PRDR)

0130/0782 SCHUYLKILL MT RD
(T655)

027692 FT 1 0 00310 0 00 0280+01
MUNICIPAL RD
(T581)

0130/0000 LENGTH(AH 2661 BK 2673)

0120/1681 DEIBERTS VALLEY RD
(T657)

025019 FT 1 0 00310 0 00 0250+44
0120/0000 LENGTH(AH 2673 BK 2835)

022184 FT 1 0 00310 0 00 0221+79
REEDVILLE RD
(T592)
0110/0000 LENGTH(AH 2835 BK 1155)
STEVE'S LN

EXTRACT DATE: 12/28/2024 ROADWAY MANAGEMENT SYSTEM PAGE NUMBER: 84
PRINT DATE: 12/30/2024 SLD COUNTY/SR - ANNUAL PRINT COUNTY: SCHUYLKILL

DIR: N TOTAL LEN: 9.357 MI. DIST: 05-6 SR: 183
LEFT MUN: WAYNE T RIGHT MUN: WAYNE T

1 0 00310 0 00 0204+08 021058 FT
LUTZ VALLEY RD
(T670)

0100/0000

==

==

0100/0859 (PRDR)

021029 FT PLUM CREEK RD

(T668)

0100/0000 LENGTH(AH 1155 BK 2677)

018381 FT

==

0090/0891

LAKE WYNONAH RD
(PRDR)

018352 FT

1 0 00310 0 00 0185+00

MFC BEGIN = C

0090/0000 LENGTH(AH 2677 BK 1100)

SUMMER HILL RD
(T667)

0081/0584

==

==

0080/0605

SUMMER HILL RD
(T667)

SUMMER HILL RD

(SR2012 SEG 0010/0000)

0081/0565

1 0 00310 0 00 0172+23 017309 FT

MFC BEGIN = C

LENGTH(AH 1072 BK 2834) 0081/0000

00

0080/0583

SUMMER HILL RD

(SR2012 SEG 0010/0000)

017252 FT

1 0 00310 0 00 0172+23

MFC BEGIN = C

0080/0000 LENGTH(AH 1100 BK 2834)

014475 FT

014418 FT

1 0 00310 0 00 0144+54

ROCK RD

(SR0895 SEG 0230/0000)

0070/0000 LENGTH(AH 2834 BK 1851)

FIRE HOUSE RD

0060/1493

(T552)

012624 FT

012567 FT

1 0 00310 0 00 0125+76

RHINE RD

(T551)

0060/0000 LENGTH(AH 1851 BK 3163)

EXTRACT DATE: 12/28/2024 ROADWAY MANAGEMENT SYSTEM PAGE NUMBER: 83
PRINT DATE: 12/30/2024 SLD COUNTY/SR - ANNUAL PRINT COUNTY: SCHUYLKILL

DIR: N TOTAL LEN: 9.357 MI. DIST: 05-6 SR: 183
LEFT MUN: WAYNE T RIGHT MUN: WAYNE T

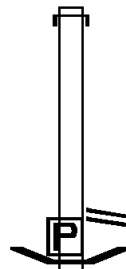
		==	==	0050/1033	RIDGE LN (PRDR)	
	009461 FT			009404 FT	1 0 00310 0 00 0094+13	
				5 0050/0000	LENGTH(AH 3163 BK 2302)	
			==	0040/1377	BLUE MOUNTAIN RD (TB15)	
BLUE MOUNTAIN RD (TB15)	0040/1279	==				
			==	0040/0430	BLACK BEAR LN (PRDR)	
	007159 FT			007102 FT	1 0 00310 0 00 0070+63	
				5 0040/0000	LENGTH(AH 2302 BK 2432)	
			==	0030/0978	BLUE MTN HEIGHTS RD (PRDR)	
			==	0030/0440	BLUE MTN HEIGHTS RD (PRDR)	
	004727 FT			004670 FT	1 0 00310 0 00 0046+31	
				5 0030/0000	LENGTH(AH 2432 BK 2685)	
	002042 FT			001985 FT	1 0 00310 0 00 0019+89	
					MFC BEGIN = C	
				5 0020/0000	LENGTH(AH 2685 BK 1985)	
				000000 FT	1 0 00310 0 00 0000+00	
1 0 00310 0 00 0000+00 000000 FT				NC SR 0183 SH		
SR 0183 SH				INTER-BK	SR 0183 SH	
(SR0183 SEG 0441/0956)					(SR0183 SEG 0440/0915)	
MFC BEGIN = C					MFC BEGIN = C	
LENGTH(AH 2042 BK 0000) 0011/0000					BK-BERKS (06)	
				5 0010/0000	LENGTH(AH 1985 BK 0000)	

EXTRACT DATE: 12/28/2024 ROADWAY MANAGEMENT SYSTEM PAGE NUMBER: 82
PRINT DATE: 12/30/2024 SLD COUNTY/SR - ANNUAL PRINT COUNTY: SCHUYLKILL
DIR: B TOTAL LEN: 21.654 MI. DIST: 05-6 SR: 125
LEFT MUN: ELDRED T RIGHT MUN: ELDRED T

114333 FT

114333 FT AH-NORTHUMBERLAND (49)
INTER-AHD VISTA RD
0430/1623 (SR0125 SEG 0010/0000)

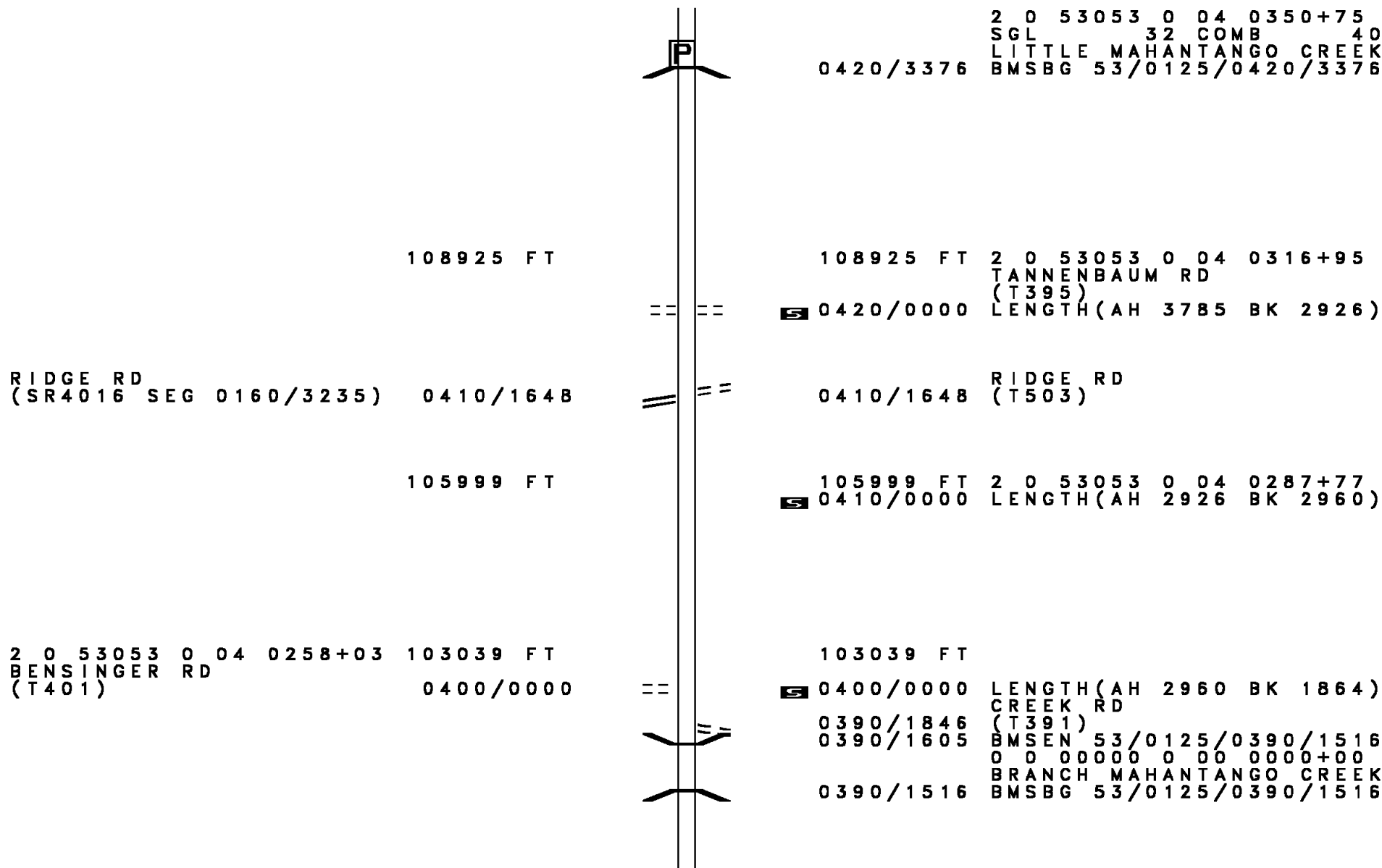
112710 FT



112710 FT 2 0 53052 0 00 0016+25
MAIN RD
(SR4022 SEG 0010/0000)
5 0430/0000 LENGTH(AH 1623 BK 3785)
BMSN 53/0125/0420/3376
0420/3406 BRIDGE POSTED (TONS)

EXTRACT DATE: 12/28/2024 ROADWAY MANAGEMENT SYSTEM PAGE NUMBER: 81
PRINT DATE: 12/30/2024 SLD COUNTY/SR - ANNUAL PRINT COUNTY: SCHUYLKILL

DIR: B TOTAL LEN: 21.654 MI. DIST: 05-6 SR: 125
LEFT MUN: ELDRED T RIGHT MUN: ELDRED T



EXTRACT DATE: 12/28/2024 ROADWAY MANAGEMENT SYSTEM PAGE NUMBER: 80
PRINT DATE: 12/30/2024 SLD COUNTY/SR - ANNUAL PRINT COUNTY: SCHUYLKILL

DIR: B TOTAL LEN: 21.654 MI. DIST: 05-6 SR: 125
LEFT MUN: ELDRED T RIGHT MUN: ELDRED T

101175 FT

101175 FT 2 0 53053 0 03 0239+30

SCENIC RD

(T407)

0390/0000 LENGTH(AH 1864 BK 3178)

==

0380/1107 WALNUT HOLLOW RD
(T383)

097997 FT

097997 FT 2 0 53053 0 03 0206+52
0380/0000 LENGTH(AH 3178 BK 3475)

094522 FT

094522 FT 2 0 53053 0 02 0173+89
0370/0000 LENGTH(AH 3475 BK 1762)

092760 FT

092760 FT 2 0 53053 0 02 0152+67

NC VI STA RD

ELDRED

HEGINS T

0360/0000 LENGTH(AH 1762 BK 2304)

090456 FT

090456 FT 2 0 53053 0 01 0129+63
0350/0000 LENGTH(AH 2304 BK 2827)

EXTRACT DATE: 12/28/2024 ROADWAY MANAGEMENT SYSTEM PAGE NUMBER: 79
PRINT DATE: 12/30/2024 SLD COUNTY/SR - ANNUAL PRINT COUNTY: SCHUYLKILL

DIR: B TOTAL LEN: 21.654 MI. DIST: 05-6 SR: 125
LEFT MUN: HEGINS T RIGHT MUN: HEGINS T

	087629 FT		087629 FT 2 0 53053 0 01 0101+59 [S] 0340/0000 LENGTH(AH 2827 BK 2124)
	085505 FT		085505 FT 2 0 53053 0 01 0080+00 DEEP CREEK RD (SR4020 SEG 0010/0000) [S] 0330/0000 LENGTH(AH 2124 BK 1969)
	083536 FT		083536 FT 2 0 53053 0 01 0060+31 [S] 0320/0000 LENGTH(AH 1969 BK 2511)
MOUNTAIN RD (T879)	0310/1370	==	0310/0950 BMS EN 53/0125/0310/0887 0 0 00000 0 00 0000+00 DEEP CREEK 0310/0887 BMS BG 53/0125/0310/0887 TR. DEEP CK. STRUCTURE LENGTH 13 FT 0310/0204 BMS ID 53/0125/0310/0204
TOWNSHIP 0885 RT (T885)	0310/0054 081025 FT	==	081025 FT 2 0 53053 0 00 0022+92 MOUNTAIN RD (T879) [S] 0310/0000 LENGTH(AH 2511 BK 2082)
UNKNOWN AL (TWP)	0300/0339 078943 FT	== ==	UNKNOWN AL (TWP) 2 0 53053 0 00 0000+00 MAIN ST (SR0025 SEG 0180/0000)

EXTRACT DATE: 12/28/2024 ROADWAY MANAGEMENT SYSTEM PAGE NUMBER: 78
PRINT DATE: 12/30/2024 SLD COUNTY/SR - ANNUAL PRINT COUNTY: SCHUYLKILL

DIR: B TOTAL LEN: 21.654 MI. DIST: 05-6 SR: 125
LEFT MUN: HEGINS T RIGHT MUN: HEGINS T

SPUR RD
(T562)
LC FOR SPUR RD
(CONN)

0290/0477

0290/0367

076107 FT

DALE EARNHARDT DR
(PRDR)

0280/0850

1 0 00339 0 02 0474+86 074106 FT
BARNES RD
(T894)

0280/0000

GROVE DR
(T482)

0270/1479

071348 FT

068349 FT

0300/0000 LENGTH(AH 2082 BK 2836)
UNKNOWN AL
0290/2666 (TWP)
0290/2488 CHESTNUT ST
(T595)

0290/0061 BMS EN 53/0125/0290/0000
076107 FT BRIDGE POSTED (TONS)
1 0 00339 0 01 0450+83
VILLAGE: HEGINS
SGL 32 COMB 40
PINE CREEK
BMS BG 53/0125/0290/0000
0290/0000 LENGTH(AH 2836 BK 2001)

0280/0000 LENGTH(AH 2001 BK 2758)

071348 FT 1 0 00339 0 02 0500+13
0270/0000 LENGTH(AH 2758 BK 2999)

068349 FT 1 0 00339 0 02 0530+12

EXTRACT DATE: 12/28/2024 ROADWAY MANAGEMENT SYSTEM PAGE NUMBER: 77
PRINT DATE: 12/30/2024 SLD COUNTY/SR - ANNUAL PRINT COUNTY: SCHUYLKILL

DIR: B TOTAL LEN: 21.654 MI. DIST: 05-6 SR: 125
LEFT MUN: HEGINS T RIGHT MUN: HEGINS T

1 0 00339 0 02 0556+60 065722 FT
CENTER ST
(SR4011 SEG 0060/0000)
MAIN ST
(SR4011 SEG 0060/0000) 0250/0000

063840 FT

061729 FT

059306 FT

056701 FT

0260/0000 LENGTH(AH 2999 BK 2627)

0250/0307 HEGINS
065722 FT PORTER T

0250/0000 NC GOOD SPRING RD
LENGTH(AH 2627 BK 1882)

063840 FT 1 0 00339 0 02 0575+21
0244/0000 LENGTH(AH 1882 BK 2111)

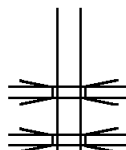
061729 FT 1 0 00339 0 02 0596+32
VILLAGE: GOOD SPRING
0240/0000 LENGTH(AH 2111 BK 2423)

059306 FT 1 0 00339 0 02 0621+14
0230/0000 LENGTH(AH 2423 BK 2605)

0220/0486 PORTER
056701 FT FRAILEY T
0220/0000 1 0 00339 0 02 0648+20
LENGTH(AH 2605 BK 2627)

EXTRACT DATE: 12/28/2024 ROADWAY MANAGEMENT SYSTEM PAGE NUMBER: 76
PRINT DATE: 12/30/2024 SLD COUNTY/SR - ANNUAL PRINT COUNTY: SCHUYLKILL

DIR: B TOTAL LEN: 21.654 MI. DIST: 05-6 SR: 125
LEFT MUN: FRAILEY T RIGHT MUN: FRAILEY T



054074 FT

0210/1299 OP ID I-81 SB 53/0081/1075/2112
0210/1175 OP ID I-81 NB 53/0081/1074/2011

054074 FT 1 0 00339 0 02 0675+37
S 0210/0000 LENGTH(AH 2627 BK 3389)

050685 FT

050685 FT 1 0 00339 0 02 0708+10
S 0200/0000 LENGTH(AH 3389 BK 3690)

046995 FT

046995 FT 1 0 00339 0 02 0743+75
S 0190/0000 LENGTH(AH 3690 BK 2507)

TAYLOR ST
(T872)
GASKINS ST
(T589)

0180/1764

==

0180/1189

==

COLT ST
(T434)

==

1 0 00339 0 02 0768+82 044488 FT

==

CLARK ST
(T436)

0180/0000

==

0180/0786 LAMISON ST
(T432)
0180/0380 FOUNTAIN RD
044488 FT (SR4009 SEG 0010/0000)

S 0180/0000 LENGTH(AH 2507 BK 2606)

DIST: 05-6 SR: 125
RIGHT MUN: FRAILEY T

EXTRACT DATE: 12/28/2024 ROADWAY MANAGEMENT SYSTEM PAGE NUMBER: 74
PRINT DATE: 12/30/2024 SLD COUNTY/SR - ANNUAL PRINT COUNTY: SCHUYLKILL

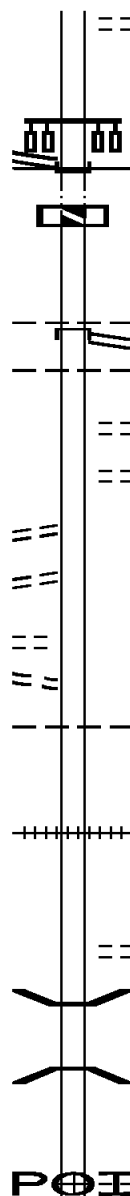
DIR: B TOTAL LEN: 21.654 MI. DIST: 05-6 SR: 125
LEFT MUN: TREMONT B RIGHT MUN: TREMONT B

1 0 00339 0 02 0854+20 035917 FT
MAIN ST
(SR0209 SEG 0250/1353) 0150/0000
035917 FT

EAST MAIN ST
(BORO) 0140/2464
LINE ST
(BORO) 0140/1897
UNION ST
(BORO) 0140/1231
FERG ST
(BORO) 0140/0734

032609 FT

030518 FT



0150/0211 (BORO)
NC SPRING ST

INTER-BK MAIN ST
035917 FT (SR0209 SEG 0250/1353)
MFC BEGIN = D
5 0150/0000 LTH AH 003694 BK 000100
035917 FT
7144/0000 LTH AH 000100 BK 003308
INTER-AHD STATE ST

(SR0209 SEG 0260/1400)
STATE ST
(SR0209 SEG 0260/1400)
TREMONT T
TREMONT
TREMONT B
UNKNOWN ALLEY
(BORO)
UNKNOWN ALLEY
(BORO)
0140/3308
0140/2998
0140/2896
0140/2599

TREMONT
TREMONT T
0140/0568 1 0 00465 0 01 0326+30
032609 FT (AAR 592004K) #TRKS 01
NC BRANCH ST
5 0140/0000 LENGTH(AH 3308 BK 2091)

UNKNOWN RD
(T428)
0130/0704
0130/0052 BMS EN 53/0125/0130/0001
0 0 00000 0 00 0000+00
SWATARA CREEK
0130/0001 BMSBG 53/0125/0130/0001
030518 FT 1 0 00465 0 01 0305+57
5 0130/0000 LENGTH(AH 2091 BK 2976)
(APRA) BLACKWOOD ANTHRA
BLACKWOOD ANTHRACITE IN
(PRDR)
0120/2745

EXTRACT DATE: 12/28/2024 ROADWAY MANAGEMENT SYSTEM PAGE NUMBER: 73
PRINT DATE: 12/30/2024 SLD COUNTY/SR - ANNUAL PRINT COUNTY: SCHUYLKILL

DIR: B TOTAL LEN: 21.654 MI. DIST: 05-6 SR: 125
LEFT MUN: TREMONT T RIGHT MUN: TREMONT T

027542 FT

027542 FT 1 0 00465 0 01 0274+86
S 0120/0000 LENGTH(AH 2976 BK 2501)

025041 FT

025041 FT 1 0 00465 0 01 0250+44
S 0110/0000 LENGTH(AH 2501 BK 2347)

022694 FT

022694 FT 1 0 00465 0 01 0226+97
BIRCH ST
(TWP)
S 0100/0000 LENGTH(AH 2347 BK 2339)
CAMP RD
0090/1846 (T630)

020355 FT

0090/0441 BMS EN 53/0125/0090/0404
0 0 00000 0 00 0000+00
BLACK CREEK
0090/0404 BMS BG 53/0125/0090/0404
020355 FT 1 0 00465 0 01 0205+93
CAMP RD
(T630)
S 0090/0000 LENGTH(AH 2339 BK 2071)

018284 FT

018284 FT 1 0 00465 0 00 0182+55
S 0080/0000 LENGTH(AH 2071 BK 2276)

EXTRACT DATE: 12/28/2024 ROADWAY MANAGEMENT SYSTEM PAGE NUMBER: 72
PRINT DATE: 12/30/2024 SLD COUNTY/SR - ANNUAL PRINT COUNTY: SCHUYLKILL

DIR: B TOTAL LEN: 21.654 MI. DIST: 05-6 SR: 125
LEFT MUN: TREMONT T RIGHT MUN: TREMONT T

MOLLEYSTOWN RD 016008 FT
(SR3013 SEG 0010/0000) 0070/0000

016008 FT 1 0 00465 0 01 0160+26
NC TREMONT RD
S 0070/0000 LENGTH(AH 2276 BK 3181)

012827 FT

0060/0780 TREMONT
PINE GROVE T
MOUNTAIN RD
0060/0381 (T641)
0060/0084 BMSBN 53/0125/0060/0000
012827 FT 1 0 00465 0 00 0128+00
SWATARA CK.
S 0060/0000 BMSBG 53/0125/0060/0000
LENGTH(AH 3181 BK 3020)

009807 FT

009807 FT 1 0 00465 0 00 0098+06
SPITTLER RD
(T410)
S 0050/0000 LENGTH(AH 3020 BK 3278)

SCHULTZ RD
(T404)

0040/2508

006529 FT

006529 FT 1 0 00465 0 00 0065+34
S 0040/0000 LENGTH(AH 3278 BK 2160)

EXTRACT DATE: 12/28/2024 ROADWAY MANAGEMENT SYSTEM PAGE NUMBER: 71
PRINT DATE: 12/30/2024 SLD COUNTY/SR - ANNUAL PRINT COUNTY: SCHUYLKILL

DIR: B TOTAL LEN: 21.654 MI. DIST: 05-6 SR: 125
LEFT MUN: PINE GROVE T RIGHT MUN: PINE GROVE T

SCHULTZ RD
(T404)
OAK GROVE RD
(T886)
CLAY ST
(BORO)
GOLD ST
(BORO)

004369 FT

0020/1497

0020/0998

0020/0682

0020/0286
002421 FT

ELM ST
(BORO)
BIRCH ST
(BORO)
VINE ST
(BORO)
WIDEAWAKE ST
(BORO)

0010/2000

0010/1759

0010/1438

0010/1171

000000 FT

POTTSVILLE ST
(BORO)

0010/0000

0030/1155 BMS EN 53/0125/0030/1134
0 0 00000 0 00 0000+00

0030/1134 BMS BG 53/0125/0030/1134

004369 FT 1 0 00465 0 00 0043+72
NC SR 0125 SH

SWEET ARROW LAKE RD
(SR3002 SEG 0010/0000)
S 0030/0000 LENGTH(AH 2160 BK 1948)
PINE GROVE
0020/1588 PINE GROVE B

002421 FT 1 0 00465 0 00 0024+26
CLEMENTS ST
(BORO)

S 0020/0000 LENGTH(AH 1948 BK 2421)

0010/1137 PENNDYE ST
(BORO)
0010/0843 BMS EN 53/0125/0010/0832
0 0 00000 0 00 0000+00

0010/0832 TR. SWATARA
BMS BG 53/0125/0010/0832

000000 FT 1 0 00465 0 00 0000+00
NC TU LPEHOCKEN ST
POTTSVILLE ST
(SR0443 SEG 0150/0000)

INTER-BK TULPEHOCKEN ST
(SR0443 SEG 0150/0000)

MFC BEGIN = C
S 0010/0000 LENGTH(AH 2421 BK 0000)

EXTRACT DATE: 12/28/2024 ROADWAY MANAGEMENT SYSTEM PAGE NUMBER: 70
PRINT DATE: 12/30/2024 SLD COUNTY/SR - ANNUAL PRINT COUNTY: SCHUYLKILL

DIR: N TOTAL LEN: 42.893 MI. DIST: 05-6 SR: 81
LEFT MUN: EAST UNION T RIGHT MUN: EAST UNION T


226010 FT		226475 FT	
AMERICAN LEGION MEM HW INTER-AHD		INTER-AHD	AMERICAN LEGION MEM HW
(SR0081 SEG 1395/0000) 1391/2982		1390/2991	(SR0081 SEG 1394/0000)
		1390/2958	CROSSOVER RD
EAST UNION		1390/2627	(CONN)
KLINE T	1391/2793		EAST UNION
			KLINE T
1 0 01005 0 00 2233+97 223028 FT		223484 FT	1 0 01005 0 00 2233+97
MILEPOST 139.00			MILEPOST 139.00
LENGTH(AH 2982 BK 2719) 1391/0000		1390/0000	LENGTH(AH 2991 BK 2674)
CROSSOVER RD			CROSSOVER RD
(CONN) 1385/1559		1384/1552	(CONN)
1 0 01005 0 00 2207+51 220309 FT		220810 FT	1 0 01005 0 00 2202+40
LENGTH(AH 2719 BK 2550) 1385/0000		1384/0000	LENGTH(AH 2674 BK 2640)
		1380/0934	RAMP S RD
			(SR8017 SEG 0780/2081)
1 0 01005 0 00 2181+17 217759 FT		218170 FT	1 0 01005 0 00 2181+17
MILEPOST 138.00			MILEPOST 138.00
LENGTH(AH 2550 BK 2609) 1381/0000		1380/0000	LENGTH(AH 2640 BK 2647)
BMSSEN 53/0081/1375/1848 1375/2148		1374/2243	BMSSEN 53/0081/1374/1940
0 0 00000 0 00 0000+00			0 0 00000 0 00 0000+00
RAMPS M & U SB			RAMPS M & U SB
BMSBG 53/0081/1375/1848 1375/1848		1374/1940	BMSBG 53/0081/1374/1940
		1374/1540	RAMP T RD
			(SR8017 SEG 0010/0000)
RAMP U RD			
(SR8017 SEG 0260/0000) 1375/0780			

EXTRACT DATE: 12/28/2024 ROADWAY MANAGEMENT SYSTEM PAGE NUMBER: 69
PRINT DATE: 12/30/2024 SLD COUNTY/SR - ANNUAL PRINT COUNTY: SCHUYLKILL


DIR: N TOTAL LEN: 42.893 MI. DIST: 05-6 SR: 81
LEFT MUN: KLINE T RIGHT MUN: KLINE T


1 0 01005 0 00 2150+74 215150 FT
LENGTH(AH 2609 BK 2636) 1375/0000 
RAMP M RD
(SR8017 SEG 0250/4703) 1371/2461 

CROSSOVER RD
(CONN) 1371/0962 


1 0 01005 0 00 2128+37 212514 FT
MILEPOST 137.00
LENGTH(AH 2636 BK 2624) 1371/0000 

CROSSOVER RD
(CONN) 1365/1667 

CAVC 837 1365/0198M
BMSBN 53/0081/1365/0000 1365/0103
1 0 01005 0 00 2095+53 209890 FT
READING, BLUE MOUNTA RR
BMSBG 53/0081/1365/0000
LENGTH(AH 2624 BK 2643) 1365/0000 

KLINE
DELANO T 1361/2531
LOFTY CK.
STRUCTURE LENGTH 12 FT
BMSID 53/0081/1360/2347 1361/2374 

LOFTY RD.
OP ID 53/1016/0060/0814 1361/1060 

1 0 01005 0 00 2075+57 207247 FT
MILEPOST 136.00
LENGTH(AH 2643 BK 2656) 1361/0000 

215523 FT 1 0 01005 0 00 2150+15
 1374/0000 LENGTH(AH 2647 BK 2640)

1370/0856 CROSSOVER RD
(CONN)

212883 FT 1 0 01005 0 00 2128+37
MILEPOST 137.00
 1370/0000 LENGTH(AH 2640 BK 2665)


1364/1588 CROSSOVER RD
(CONN)

M 1364/0138 CAVC 837

210218 FT 1 0 01005 0 00 2099+83
 1364/0000 LENGTH(AH 2665 BK 2674)
1360/2629 BMSBN 53/0081/1360/2540

1360/2540
1360/2412
1360/2347
READING, BLUE MOUNTA RR
BMSBG 53/0081/1360/2540
KLINE
DELANO T
LOFTY CK.
STRUCTURE LENGTH 12 FT
BMSID 53/0081/1360/2347

LOFTY RD.
OP ID 53/1016/0060/0814 1360/1115

207544 FT 1 0 01005 0 00 2075+57
 1360/0000 MILEPOST 136.00
LENGTH(AH 2674 BK 2665)

EXTRACT DATE: 12/28/2024 ROADWAY MANAGEMENT SYSTEM PAGE NUMBER: 68
PRINT DATE: 12/30/2024 SLD COUNTY/SR - ANNUAL PRINT COUNTY: SCHUYLKILL

DIR: N TOTAL LEN: 42.893 MI. DIST: 05-6 SR: 81
LEFT MUN: DELANO T RIGHT MUN: DELANO T

1 0 01005 0 00 2049+17 204591 FT
LENGTH(AH 2656 BK 2603) 1355/0000

204879 FT 1 0 01005 0 00 2045+02
1354/0000 LENGTH(AH 2665 BK 2640)

1 0 01005 0 00 2022+77 201988 FT
MILEPOST 135.00
LENGTH(AH 2603 BK 2701) 1351/0000

202239 FT 1 0 01005 0 00 2022+77
MILEPOST 135.00
1350/0000 LENGTH(AH 2640 BK 2642)

HAZLE ST.
OP ID 53/1012/0110/1048 1345/0635
1 0 01005 0 00 1993+83 199287 FT
LENGTH(AH 2701 BK 2640) 1345/0000

HAZLE ST.
1344/0760 OP ID 53/1012/0110/1048
199597 FT 1 0 01005 0 00 1990+90
1344/0000 LENGTH(AH 2642 BK 2600)

BMS EN 53/0081/1341/1225 1341/1473
0 0 00000 0 00 0000+00
READING, BLUE MOUNTA RR
BMS BG 53/0081/1341/1225 1341/1225

1340/1495 BMS EN 53/0081/1340/1284
0 0 00000 0 00 0000+00
1340/1284 READING, BLUE MOUNTA RR
BMS BG 53/0081/1340/1284

RAMP K RD
(SR8015 SEG 0500/0000) 1341/0063
1 0 01005 0 00 1969+97 196647 FT
PINE CREEK
STRUCTURE LENGTH 12 FT
BMS ID 53/0081/1340/0150
MILEPOST 134.00
LENGTH(AH 2640 BK 2578) 1341/0000

PINE CREEK
STRUCTURE LENGTH 12 FT
1340/0150 BMS ID 53/0081/1340/0150

RWIS SITE/EXIT 34 1335/1788 W
BMS EN 53/0081/1335/1642 1335/1758
0 0 00000 0 00 0000+00
SR 1017

196997 FT 1 0 01005 0 00 1969+97
MILEPOST 134.00
1340/0000 LENGTH(AH 2600 BK 2643)
RAMP L RD
1334/2400 (SR8015 SEG 0750/0524)
1334/1838 BMS EN 53/0081/1334/1722
1 0 01005 0 00 1956+59
SR 1017

EXTRACT DATE: 12/28/2024 ROADWAY MANAGEMENT SYSTEM PAGE NUMBER: 67
PRINT DATE: 12/30/2024 SLD COUNTY/SR - ANNUAL PRINT COUNTY: SCHUYLKILL

DIR: N TOTAL LEN: 42.893 MI. DIST: 05-6 SR: 81
LEFT MUN: DELANO T RIGHT MUN: DELANO T

BMSBG 53/0081/1335/1642 1335/1642 1334/1722 BMSBG 53/0081/1334/1722

RAMP G RD
(SR8015 SEG 0250/0876) 1335/0722

1 0 01005 0 00 1939+69 194069 FT
LENGTH(AH 2578 BK 2712) 1335/0000

1334/0811 RAMP H RD
(SR8015 SEG 0010/0000)

194354 FT 1 0 01005 0 00 1939+24
1334/0000 LENGTH(AH 2643 BK 2658)

1 0 01005 0 00 1913+59 191357 FT

DELANO
RYAN T

MILEPOST 133.00
LENGTH(AH 2712 BK 2669) 1331/0000
CROSSOVER RD
(CONN) 1325/2306

RYAN
DELANO T

1325/1451

191696 FT 1 0 01005 0 00 1912+84

DELANO
RYAN T

MILEPOST 133.00
1330/0000 LENGTH(AH 2658 BK 2658)
CROSSOVER RD
(CONN) 1324/2181

RYAN
DELANO T 1324/1366

DELANO
MAHANOEY T

1 0 01005 0 00 1886+34 188688 FT
LENGTH(AH 2669 BK 2653) 1325/0113
1325/0000

189038 FT 1 0 01005 0 00 1888+05
1324/0000 LENGTH(AH 2658 BK 2644)
DELANO
MAHANOEY T 1320/2546

(APRA) WEIGH STATION 1321/1904
WEIGH STATION RD
(SR9205 SEG 0010/0000) 1321/1862

POI

WEIGH STATION RD
(SR9205 SEG 0010/1576) 1321/0319
1 0 01005 0 00 1864+37 186035 FT
MILEPOST 132.00
LENGTH(AH 2653 BK 2619) 1321/0000

WEIGH STATION RD
1320/0755 (SR9204 SEG 0010/1672)

186394 FT 1 0 01005 0 00 1864+37
MILEPOST 132.00
1320/0000 LENGTH(AH 2644 BK 2646)

DIR: N TOTAL LEN: 42.893 MI. DIST: 05-6 SR: 81
LEFT MUN: MAHANOEY T RIGHT MUN: MAHANOEY T

EXTRACT DATE: 12/28/2024 ROADWAY MANAGEMENT SYSTEM PAGE NUMBER: 65
PRINT DATE: 12/30/2024 SLD COUNTY/SR - ANNUAL PRINT COUNTY: SCHUYLKILL

DIR: N TOTAL LEN: 42.893 MI. DIST: 05-6 SR: 81
LEFT MUN: MAHANOEY T RIGHT MUN: MAHANOEY T

1 0 01005 0 00 1758+77 175557 FT
MILEPOST 130.00
LENGTH(AH 2671 BK 2640) 1301/0000
BMSID 53/0081/1295/2300 1295/2488
0 0 00000 0 00 0000+00
SR 1006
BMSBG 53/0081/1295/2300 1295/2300

SIGN: POLE MOUNTED
BMSID 53/0081/1295/1631 1295/1631
MAHANOEY
RYAN T 1295/1238
RYAN
MAHANOEY T 1295/0973

1 0 01005 0 00 1736+11 172917 FT
LENGTH(AH 2640 BK 2663) 1295/0000

1 0 01005 0 00 1705+97 170254 FT
MILEPOST 129.00
LENGTH(AH 2663 BK 2625) 1291/0000
MAHANOEY
RYAN T 1285/1953
CROSSOVER RD
(CONN) 1285/1573

1 0 01005 0 00 1675+28 167629 FT
LENGTH(AH 2625 BK 2641) 1285/0000

175832 FT 1 0 01005 0 00 1758+77
MILEPOST 130.00
LENGTH(AH 2640 BK 2654)
BMSID 53/0081/1294/2105
0 0 00000 0 00 0000+00
SR 1006
BMSBG 53/0081/1294/2105

MAHANOEY
RYAN T 1294/1112
RYAN
MAHANOEY T 1294/0847

173178 FT 1 0 01005 0 00 1729+05
LENGTH(AH 2654 BK 2657)

170521 FT 1 0 01005 0 00 1702+83
MILEPOST 129.00
LENGTH(AH 2657 BK 2646)
CROSSOVER RD
(CONN) 1284/1527

MAHANOEY
RYAN T 1284/0094
167875 FT 1 0 01005 0 00 1679+97
LENGTH(AH 2646 BK 2640)

EXTRACT DATE: 12/28/2024 ROADWAY MANAGEMENT SYSTEM PAGE NUMBER: 64
PRINT DATE: 12/30/2024 SLD COUNTY/SR - ANNUAL PRINT COUNTY: SCHUYLKILL

DIR: N TOTAL LEN: 42.893 MI. DIST: 05-6 SR: 81
LEFT MUN: RYAN T RIGHT MUN: RYAN T

1 0 01005 0 00 1653+57 164988 FT		165235 FT	1 0 01005 0 00 1653+57
MILEPOST 128.00			MILEPOST 128.00
LENGTH(AH 2641 BK 2619) 1281/0000			LENGTH(AH 2640 BK 2667)

1 0 01005 0 00 1626+48 162369 FT		162568 FT	1 0 01005 0 00 1626+77
LENGTH(AH 2619 BK 2645) 1275/0000			RYAN MAHANOY T
		1274/0000	LENGTH(AH 2667 BK 2651)

RYAN
MAHANOY T

1271/1412

MAHANOY
RYAN T

1271/0619

1 0 01005 0 00 1600+37 159724 FT	
MILEPOST 127.00	
LENGTH(AH 2645 BK 2659) 1271/0000	
CROSSOVER RD	
(CONN) 1265/2260	

1270/0680 MAHANOY
RYAN T

159917 FT	1 0 01005 0 00 1600+37
	MILEPOST 127.00
1270/0000	LENGTH(AH 2651 BK 2646)
1264/2233	CROSSOVER RD
	(CONN)

1 0 01005 0 00 1570+36 157065 FT	
LENGTH(AH 2659 BK 2640) 1265/0000	

157271 FT	1 0 01005 0 00 1569+90
1264/0000	LENGTH(AH 2646 BK 2619)

BMSSEN 53/0081/1261/1259 1261/1677	
0 0 00000 0 00 0000+00	
MILL CREEK	
BMSBG 53/0081/1261/1259 1261/1259	

1260/1590	BMSSEN 53/0081/1260/1075
	0 0 00000 0 00 0000+00
	MILL CREEK
1260/1075	BMSBG 53/0081/1260/1075

1 0 01005 0 00 1547+57 154425 FT	
MILEPOST 126.00	
LENGTH(AH 2640 BK 2640) 1261/0000	

154652 FT	1 0 01005 0 00 1547+57
	MILEPOST 126.00
1260/0000	LENGTH(AH 2619 BK 2646)

EXTRACT DATE: 12/28/2024 ROADWAY MANAGEMENT SYSTEM PAGE NUMBER: 63
PRINT DATE: 12/30/2024 SLD COUNTY/SR - ANNUAL PRINT COUNTY: SCHUYLKILL

DIR: N TOTAL LEN: 42.893 MI. DIST: 05-6 SR: 81
LEFT MUN: RYAN T RIGHT MUN: RYAN T

1 0 01005 0 00 1521+17 151785 FT
LENGTH(AH 2640 BK 2640) 1255/0000

152006 FT 1 0 01005 0 00 1521+17
1254/0000 LENGTH(AH 2646 BK 2640)

1 0 01005 0 00 1494+77 149145 FT
MILEPOST 125.00
LENGTH(AH 2640 BK 2640) 1251/0000

149366 FT 1 0 01005 0 00 1494+77
MILEPOST 125.00
1250/0000 LENGTH(AH 2640 BK 2658)

1 0 01005 0 00 1466+27 146505 FT
LENGTH(AH 2640 BK 2763) 1245/0000
CROSSOVER RD
(CONN) 1241/2627

146708 FT 1 0 01005 0 00 1466+27
RYAN
WEST MAHANOY T
1244/0000 LENGTH(AH 2658 BK 2706)
1240/2549 CROSSOVER RD
(CONN)

SIGN: SHAPE OR TUBE
BMSID 53/0081/1241/1213 1241/1213
BMS 53/0081/1241/0914 1241/1087
0 0 0000 0 00 0000+00
SCHUYLKILL MALL ROAD
BMSBG 53/0081/1241/0914 1241/0914
RAMP E RD
(SR8011 SEG 0510/0000) 1241/0822

RYAN
WEST MAHANOY T 1241/0511
RAMP F RD
(SR8011 SEG 0500/1026) 1241/0487

1240/1332 RAMP D RD
(SR8011 SEG 0760/0763)
1240/1096 BMS 53/0081/1240/0896
1 0 01005 0 00 1446+02
1240/0896 SCHUYLKILL MALL RD
BMSBG 53/0081/1240/0896
1240/0775 RAMP C RD
(SR8011 SEG 0750/0000)

EXTRACT DATE: 12/28/2024 ROADWAY MANAGEMENT SYSTEM PAGE NUMBER: 62
PRINT DATE: 12/30/2024 SLD COUNTY/SR - ANNUAL PRINT COUNTY: SCHUYLKILL

DIR: N TOTAL LEN: 42.893 MI. DIST: 05-6 SR: 81
LEFT MUN: RYAN T RIGHT MUN: RYAN T

				SIGN: CANTILEVER	
BMSID 53/0081/1241/0000	1241/0234	1240/0320	BMSID 53/0081/1240/0039		
1 0 01005 0 00 1441+97	143742 FT	1240/0246	BMSID 53/0081/1240/0000		
PA 61 NB & RAMPS B, F, G		144002 FT	1 0 01005 0 00 1441+97		
BMSBG 53/0081/1241/0000			PA 61 NB		
MILEPOST 124.00			BMSBG 53/0081/1240/0000		
LENGTH(AH 2763 BK 2501)	1241/0000	1240/0000	MILEPOST 124.00		
SIGN: CANTILEVER			LENGTH(AH 2706 BK 2591)		
BMSID 53/0081/1235/2230	1235/2101				
			RAMP B RD		
RAMP G RD		1234/2030	(SR8011 SEG 0020/1715)		
(SR8011 SEG 0260/0000)	1235/1717				
RAMP H RD			RAMP A RD		
(SR8011 SEG 0250/1196)			(SR8011 SEG 0010/0000)		
WEST MAHANOEY	1235/1239	1234/1261	WEST MAHANOEY		
NEW CASTLE T		1234/0942	NEW CASTLE T		
			SIGN: 3 CHORD TRUSS		
			BMSID 53/0081/1234/0942		
1 0 01005 0 00 1414+51	141241 FT	141411 FT	1 0 01005 0 00 1415+57		
LENGTH(AH 2501 BK 2673)	1235/0000	1234/0000	LENGTH(AH 2591 BK 2629)		
CROSSOVER RD			CROSSOVER RD		
(CONN)	1231/2373	1230/2310	(CONN)		
1 0 01005 0 00 1389+17	138568 FT	138782 FT	1 0 01005 0 00 1389+17		
MILEPOST 123.00			MILEPOST 123.00		
LENGTH(AH 2673 BK 2626)	1231/0000	1230/0000	LENGTH(AH 2629 BK 2637)		
NEW CASTLE			NEW CASTLE		
BUTLER TOWNSHIP T	1225/1067	1224/1117	BUTLER TOWNSHIP T		
1 0 01005 0 00 1362+77	135942 FT	136145 FT	1 0 01005 0 00 1362+77		
LENGTH(AH 2626 BK 2681)	1225/0000	1224/0000	LENGTH(AH 2637 BK 2639)		

EXTRACT DATE: 12/28/2024 ROADWAY MANAGEMENT SYSTEM PAGE NUMBER: 61
PRINT DATE: 12/30/2024 SLD COUNTY/SR - ANNUAL PRINT COUNTY: SCHUYLKILL

DIR: N TOTAL LEN: 42.893 MI. DIST: 05-6 SR: 81
LEFT MUN: BUTLER TOWNSHIP T RIGHT MUN: BUTLER TOWNSHIP T

1 0 01005 0 00 1336+37 133261 FT
MILEPOST 122.00
LENGTH(AH 2681 BK 2633) 1221/0000

1 0 01005 0 00 1304+25 130628 FT
LENGTH(AH 2633 BK 2717) 1215/0000

1 0 01005 0 00 1283+57 127911 FT
MILEPOST 121.00
LENGTH(AH 2717 BK 2676) 1211/0000

1 0 01005 0 00 1252+01 125235 FT
LENGTH(AH 2676 BK 2640) 1205/0000

1 0 01005 0 00 1230+77 122595 FT
MILEPOST 120.00
LENGTH(AH 2640 BK 2648) 1201/0000

CROSSOVER RD
(CONN) 1195/1111

133506 FT 1 0 01005 0 00 1336+37
MILEPOST 122.00
LENGTH(AH 2639 BK 2661) 1220/0000

130845 FT 1 0 01005 0 00 1309+94
LENGTH(AH 2661 BK 2640) 1214/0000

128205 FT 1 0 01005 0 00 1283+57
MILEPOST 121.00
LENGTH(AH 2640 BK 2631) 1210/0000

125574 FT 1 0 01005 0 00 1252+83
LENGTH(AH 2631 BK 2640) 1204/0000

122934 FT 1 0 01005 0 00 1230+77
MILEPOST 120.00
LENGTH(AH 2640 BK 2649) 1200/0000

1194/1071 CROSSOVER RD
(CONN)

EXTRACT DATE: 12/28/2024 ROADWAY MANAGEMENT SYSTEM PAGE NUMBER: 60
PRINT DATE: 12/30/2024 SLD COUNTY/SR - ANNUAL PRINT COUNTY: SCHUYLKILL

DIR: N TOTAL LEN: 42.893 MI. DIST: 05-6 SR: 81
LEFT MUN: BUTLER TOWNSHIP T RIGHT MUN: BUTLER TOWNSHIP T

TR.DYERS RUN STRUCTURE LENGTH 9 FT BMSID 53/0081/1194/1032	1195/1080		1194/1032	TR.DYERS RUN STRUCTURE LENGTH 9 FT BMSID 53/0081/1194/1032
1 0 01005 0 00 1200+82 119947 FT LENGTH(AH 2648 BK 2653)	5		5 1194/0000	120285 FT 1 0 01005 0 00 1205+00 LENGTH(AH 2649 BK 2657)
RAMP A RD (SR8019 SEG 0520/0000)	1191/0507			RAMP C RD (SR8019 SEG 0750/1568)
1 0 01005 0 00 1177+97 117294 FT MILEPOST 119.00 LENGTH(AH 2653 BK 2636)	5		5 1190/0000	117628 FT 1 0 01005 0 00 1177+97 MILEPOST 119.00 LENGTH(AH 2657 BK 2662)
RAMP B RD (SR8019 SEG 0500/1955)	1185/2004			
BMSSEN 53/0081/1185/0942 1185/1082 0 0 00000 0 00 0000+00 HIGHRIDGE PARK ROAD NB BMSBG 53/0081/1185/0942 1185/0980			1184/1146 1184/1044	BMSSEN 53/0081/1184/1044 0 0 00000 0 00 0000+00 HIGHRIDGE PARK ROAD NB BMSBG 53/0081/1184/1044
1 0 01005 0 00 1149+18 114658 FT LENGTH(AH 2636 BK 2640)	5		5 1184/0000	114966 FT 1 0 01005 0 00 1147+01 LENGTH(AH 2662 BK 2625)
			1180/1881	RAMP D RD (SR8019 SEG 0010/0000)
1 0 01005 0 00 1125+17 112018 FT MILEPOST 118.00 LENGTH(AH 2640 BK 2613)	5		5 1180/0000	112341 FT 1 0 01005 0 00 1125+17 MILEPOST 118.00 LENGTH(AH 2625 BK 2645)
CROSSOVER RD (CONN)	1175/1635		1174/1632 1174/1593	SIGN: CENTER MOUNTD BMSID 53/0081/1174/1632 CROSSOVER RD (CONN)

EXTRACT DATE: 12/28/2024 ROADWAY MANAGEMENT SYSTEM PAGE NUMBER: 59
PRINT DATE: 12/30/2024 SLD COUNTY/SR - ANNUAL PRINT COUNTY: SCHUYLKILL

DIR: N TOTAL LEN: 42.893 MI. DIST: 05-6 SR: 81
LEFT MUN: BUTLER TOWNSHIP T RIGHT MUN: BUTLER TOWNSHIP T

1 0 01005 0 00 1096+71 109405 FT
LENGTH(AH 2613 BK 2640) 1175/0000

109696 FT 1 0 01005 0 00 1094+73
1174/0000 LENGTH(AH 2645 BK 2729)

BUTLER TOWNSHIP
FOSTER T 1171/0453
1 0 01005 0 00 1072+37 106765 FT
MILEPOST 117.00
LENGTH(AH 2640 BK 2727) 1171/0000

BUTLER TOWNSHIP
FOSTER T 1170/0453
1 0 01005 0 00 1072+37 106967 FT
MILEPOST 117.00
LENGTH(AH 2729 BK 2673) 1170/0000

CROSSOVER RD
(CONN) 1165/0785
1 0 01005 0 00 1040+90 104038 FT
LENGTH(AH 2727 BK 2654) 1165/0000
RAMP A RD
(SR8009 SEG 0500/0000) 1161/2111

1164/0770 CROSSOVER RD
(CONN)
104294 FT 1 0 01005 0 00 1041+46
1164/0000 LENGTH(AH 2673 BK 2657)
1160/2099 RAMP B RD
(SR8009 SEG 0750/0719)

SUNBURY RD.
OP ID 53/0901/0142/0000 1161/1199

1160/1315 SUNBURY RD.
OP ID 53/0901/0142/0000

RAMP D RD
(SR8009 SEG 0250/0964) 1161/0121
1 0 01005 0 00 1019+57 101384 FT
MILEPOST 116.00
LENGTH(AH 2654 BK 2693) 1161/0000

1160/0383 RAMP C RD
(SR8009 SEG 0010/0000)
101637 FT 1 0 01005 0 00 1019+57
1160/0000 MILEPOST 116.00
LENGTH(AH 2657 BK 2687)

CROSSOVER RD
(CONN) 1155/1421

1154/1412 CROSSOVER RD
(CONN)

EXTRACT DATE: 12/28/2024 ROADWAY MANAGEMENT SYSTEM PAGE NUMBER: 58
PRINT DATE: 12/30/2024 SLD COUNTY/SR - ANNUAL PRINT COUNTY: SCHUYLKILL

DIR: N TOTAL LEN: 42.893 MI. DIST: 05-6 SR: 81
LEFT MUN: FOSTER T RIGHT MUN: FOSTER T

1 0 01005 0 00 0995+24 098691 FT
LENGTH(AH 2693 BK 2754) 1155/0000

098950 FT 1 0 01005 0 00 0991+96
1154/0000 LENGTH(AH 2687 BK 2641)

1 0 01005 0 00 0966+77 095937 FT
MILEPOST 115.00
LENGTH(AH 2754 BK 2648) 1151/0000

096309 FT 1 0 01005 0 00 0966+77
MILEPOST 115.00
1150/0000 LENGTH(AH 2641 BK 2629)

1 0 01005 0 00 0941+16 093289 FT
LENGTH(AH 2648 BK 2675) 1145/0000

093680 FT 1 0 01005 0 00 0940+37
1144/0000 LENGTH(AH 2629 BK 2648)

TR.CRYSTAL
STRUCTURE LENGTH 8 FT
BMSID 53/0081/1141/1220 1141/1220

TR.CRYSTAL
STRUCTURE LENGTH 8 FT
BMSID 53/0081/1140/1320 1140/1320

1 0 01005 0 00 0913+97 090614 FT
MILEPOST 114.00
LENGTH(AH 2675 BK 2665) 1141/0000

091032 FT 1 0 01005 0 00 0913+97
MILEPOST 114.00
1140/0000 LENGTH(AH 2648 BK 2636)

1 0 01005 0 00 0882+23 087949 FT
LENGTH(AH 2665 BK 2615) 1135/0000

088396 FT 1 0 01005 0 00 0884+22
1134/0000 LENGTH(AH 2636 BK 2640)

EXTRACT DATE: 12/28/2024 ROADWAY MANAGEMENT SYSTEM PAGE NUMBER: 57
PRINT DATE: 12/30/2024 SLD COUNTY/SR - ANNUAL PRINT COUNTY: SCHUYLKILL

DIR: N TOTAL LEN: 42.893 MI. DIST: 05-6 SR: 81
LEFT MUN: FOSTER T RIGHT MUN: FOSTER T

1 0 01005 0 00 0861+17 085334 FT 085756 FT 1 0 01005 0 00 0861+17
MILEPOST 113.00 MILEPOST 113.00
LENGTH(AH 2615 BK 2669) 1131/0000 1130/0000 LENGTH(AH 2640 BK 2651)

1 0 01005 0 00 0834+32 082665 FT 083105 FT 1 0 01005 0 00 0834+77
LENGTH(AH 2669 BK 2595) 1125/0000 1124/0000 LENGTH(AH 2651 BK 2640)

MIDDLE CREEK STRUCTURE LENGTH 11 FT 1120/0700 MIDDLE CREEK STRUCTURE LENGTH 11 FT
BMSID 53/0081/1120/0700 1121/0776 1120/0700 BMSID 53/0081/1120/0700
CROSSOVER RD (CONN) 1121/0520 CROSSOVER RD (CONN)

1 0 01005 0 00 0808+37 080070 FT 080465 FT 1 0 01005 0 00 0808+37
FOSTER FRAILEY T FOSTER FRAILEY T
MILEPOST 112.00 MILEPOST 112.00
LENGTH(AH 2595 BK 2694) 1121/0000 1120/0000 LENGTH(AH 2640 BK 2671)
RAMP D RD RAMP C RD
(SR8007 SEG 0500/0000) 1115/2130 (SR8007 SEG 0750/0773)

BMSEN 53/0081/1115/1025 1115/1177 1114/1209 BMSEN 53/0081/1114/1055
0 0 00000 0 00 0000+00 0 0 00000 0 00 0000+00
PA 25 EB LR 740 EB
BMSBG 53/0081/1115/1025 1115/1025 1114/1055 BMSBG 53/0081/1114/1055
RAMP A RD (SR8007 SEG 0010/0000)

1 0 01005 0 00 0781+17 077376 FT 077794 FT 1 0 01005 0 00 0777+52
RAMP B RD 1114/0000 LENGTH(AH 2671 BK 2620)
(SR8007 SEG 0250/1072)
LENGTH(AH 2694 BK 2545) 1115/0000

CROSSOVER RD 1111/1325 CROSSOVER RD
(CONN) (CONN)

EXTRACT DATE: 12/28/2024 ROADWAY MANAGEMENT SYSTEM PAGE NUMBER: 56
PRINT DATE: 12/30/2024 SLD COUNTY/SR - ANNUAL PRINT COUNTY: SCHUYLKILL

DIR: N TOTAL LEN: 42.893 MI. DIST: 05-6 SR: 81
LEFT MUN: FRAILEY T RIGHT MUN: FRAILEY T

1 0 01005 0 00 0755+57 074831 FT 075174 FT 1 0 01005 0 00 0755+57
MILEPOST 111.00 MILEPOST 111.00
LENGTH(AH 2545 BK 2622) 1111/0000 1110/0000 LENGTH(AH 2620 BK 2665)

1 0 01005 0 00 0729+17 072209 FT 072509 FT 1 0 01005 0 00 0729+17
LENGTH(AH 2622 BK 2628) 1105/0000 1104/0000 LENGTH(AH 2665 BK 2626)

1 0 01005 0 00 0702+77 069581 FT 069883 FT 1 0 01005 0 00 0702+77
MILEPOST 110.00 MILEPOST 110.00
LENGTH(AH 2628 BK 2693) 1101/0000 1100/0000 LENGTH(AH 2626 BK 2642)

BMS EN 53/0081/1095/1458 1095/1623 1094/1650 BMS EN 53/0081/1094/1518
0 0 00000 0 00 0000+00 0 0 00000 0 00 0000+00
FOUNTAIN RD. FOUNTAIN RD.
BMS BG 53/0081/1095/1458 1095/1458 1094/1518 BMS BG 53/0081/1094/1518

SCENIC AREA RD (CLOSED) 067241 FT 1 0 01005 0 00 0672+01
(SR9203 SEG 0010/0000) 1095/0411 1094/0000 LENGTH(AH 2642 BK 2640)
1 0 01005 0 00 0670+41 066888 FT
LENGTH(AH 2693 BK 2640) 1095/0000
SCENIC AREA RD (CLOSED)
(SR9203 SEG 0010/0829) 1091/2196

1 0 01005 0 00 0649+97 064248 FT 064601 FT 1 0 01005 0 00 0649+97
MILEPOST 109.00 MILEPOST 109.00
LENGTH(AH 2640 BK 2570) 1091/0000 1090/0000 LENGTH(AH 2640 BK 2648)

EXTRACT DATE: 12/28/2024 ROADWAY MANAGEMENT SYSTEM PAGE NUMBER: 55
PRINT DATE: 12/30/2024 SLD COUNTY/SR - ANNUAL PRINT COUNTY: SCHUYLKILL

DIR: N TOTAL LEN: 42.893 MI. DIST: 05-6 SR: 81
LEFT MUN: FRAILEY T RIGHT MUN: FRAILEY T

1 0 01005 0 00 0623+35 061678 FT
LENGTH(AH 2570 BK 2721) 1085/0000

061953 FT 1 0 01005 0 00 0623+49
1084/0000 LENGTH(AH 2648 BK 2640)

1 0 01005 0 00 0597+17 058957 FT
MILEPOST 108.00
LENGTH(AH 2721 BK 2839) 1081/0000
BMSSEN 53/0081/1075/2112 1075/2416
0 0 00000 0 00 0000+00
PA 125
BMSBG 53/0081/1075/2112 1075/2112
CROSSOVER RD
(CONN) 1075/1973
BMSSEN 53/0081/1075/1223 1075/1399
0 0 00000 0 00 0000+00
READING, BLUE MOUNTA RR
BMSBG 53/0081/1075/1223 1075/1223

059313 FT 1 0 01005 0 00 0597+17
MILEPOST 108.00
1080/0000 LENGTH(AH 2640 BK 2650)
1074/2300 BMSSEN 53/0081/1074/2011
0 0 00000 0 00 0000+00
PA 125
BMSBG 53/0081/1074/2011
CROSSOVER RD
(CONN) 1074/1825
1074/1318 BMSSEN 53/0081/1074/1121
0 0 00000 0 00 0000+00
READING, BLUE MOUNTA RR
BMSBG 53/0081/1074/1121

1 0 01005 0 00 0562+66 056118 FT
LENGTH(AH 2839 BK 2627) 1075/0000

056663 FT 1 0 01005 0 00 0566+38
1074/0000 LENGTH(AH 2650 BK 2599)

RAMP F RD
(SR8005 SEG 0500/0000) 1071/0528

1070/1080 RAMP H RD
(SR8005 SEG 0760/1752)

1 0 01005 0 00 0544+37 053491 FT
MILEPOST 107.00
LENGTH(AH 2627 BK 2630) 1071/0000
US 209
OP ID 53/0209/0190/0687 1065/2533

1070/0212 RAMP G RD
054064 FT (SR8005 SEG 0750/0000)
1 0 01005 0 00 0544+37
MILEPOST 107.00
1070/0000 LENGTH(AH 2599 BK 2680)
US 209
OP ID 53/0209/0190/0687

RAUSCH CK.
STRUCTURE LENGTH 14 FT

RAUSCH CK.
STRUCTURE LENGTH 14 FT

EXTRACT DATE: 12/28/2024 ROADWAY MANAGEMENT SYSTEM PAGE NUMBER: 54
PRINT DATE: 12/30/2024 SLD COUNTY/SR - ANNUAL PRINT COUNTY: SCHUYLKILL

DIR: N TOTAL LEN: 42.893 MI. DIST: 05-6 SR: 81
LEFT MUN: FRAILEY T RIGHT MUN: FRAILEY T

BMSID 53/0081/1064/1817	1065/1670	> <	1064/1817	BMSID 53/0081/1064/1817
RAMP E RD				
(SR8005 SEG 0250/1237)	1065/1409			
FRAILEY			1064/0985	FRAILEY
TREMONT T	1065/1345	- - - - -		TREMONT T
				RAUSCH CK.
			1064/0370	STRUCTURE LENGTH 17 FT
1 0 01005 0 00 0524+14 050861 FT		> <	051384 FT	BMSID 53/0081/1064/0370
LENGTH(AH 2630 BK 2553)	1065/0000		1064/0000	1 0 01005 0 00 0513+36
RAUSCH CK.				LENGTH(AH 2680 BK 2640)
STRUCTURE LENGTH 17 FT				
BMSID 53/0081/1064/0370	1061/2400	> <		
BMSID 53/0081/1061/0544	1061/0562	> <		
1 0 01005 0 00 0489+51				
RAUSCH CK.				
BMSBG 53/0081/1061/0544	1061/0544	> <		
1 0 01005 0 00 0491+57 048308 FT			048744 FT	1 0 01005 0 00 0491+57
MILEPOST 106.00				MILEPOST 106.00
LENGTH(AH 2553 BK 2681)	1061/0000	> <	1060/0000	LENGTH(AH 2640 BK 2648)
1 0 01005 0 00 0458+67 045627 FT		> <	1054/0590	RAUSCH CREEK
LENGTH(AH 2681 BK 2680)	1055/0000		046096 FT	STRUCTURE LENGTH 20 FT
CROSSOVER RD			1054/0000	BMSID 53/0081/1054/0590
(CONN)	1051/2094	<==>		1 0 01005 0 00 0460+28
			1050/2100	LENGTH(AH 2648 BK 2640)
				CROSSOVER RD
				(CONN)
1 0 01005 0 00 0438+77 042947 FT		> <	1050/0675	RAUSCH CREEK
MILEPOST 105.00			043456 FT	STRUCTURE LENGTH 23 FT
LENGTH(AH 2680 BK 2455)	1051/0000	> <		BMSID 53/0081/1050/0675
				1 0 01005 0 00 0438+77
				MILEPOST 105.00
			1050/0000	LENGTH(AH 2640 BK 2563)

EXTRACT DATE: 12/28/2024 ROADWAY MANAGEMENT SYSTEM PAGE NUMBER: 53
PRINT DATE: 12/30/2024 SLD COUNTY/SR - ANNUAL PRINT COUNTY: SCHUYLKILL

DIR: N TOTAL LEN: 42.893 MI. DIST: 05-6 SR: 81
LEFT MUN: TREMONT T RIGHT MUN: TREMONT T

				RAUSCH CREEK			
				STRUCTURE LENGTH 20 FT			
				BMSID 53/0081/1044/0668			
1 0 01005 0 00 0412+35 040492 FT				040893 FT	1 0 01005 0 00 0413+30		
LENGTH(AH 2455 BK 2678) 1045/0000				1044/0000	LENGTH(AH 2563 BK 2642)		
BMSID 53/0081/1041/2559 1041/2674				1040/2549	BMSID 53/0081/1040/2437		
0 0 00000 0 00 0000+00					1 0 01005 0 00 0393+07		
SR 3013					SR 3013		
BMSBG 53/0081/1041/2559 1041/2555				1040/2437	BMSBG 53/0081/1040/2437		
				1040/1898	RAMP C RD		
RAMP B RD					(SR8003 SEG 0020/1015)		
(SR8003 SEG 0260/0000) 1041/2007							
				1040/1271	RAMP D RD		
RAMP A RD					(SR8003 SEG 0010/0000)		
(SR8003 SEG 0250/0826) 1041/1398				1040/1109	BMSID 53/0081/1040/1092		
BMSID 53/0081/1040/1092 1041/1243					1 0 01005 0 00 0393+07		
1 0 01005 0 00 0393+07				1040/1092	LORBERRY CK.		
LORBERRY CK.					BMSBG 53/0081/1040/1092		
BMSBG 53/0081/1040/1092 1041/1226							
				038251 FT	1 0 01005 0 00 0385+97		
1 0 01005 0 00 0385+97 037814 FT				1040/0000	LENGTH(AH 2642 BK 2651)		
MILEPOST 104.00							
LENGTH(AH 2678 BK 2667) 1041/0000				1034/2207	TREMONT		
TREMONT					PINE GROVE T		
PINE GROVE T							
1035/1960							
				035600 FT	1 0 01005 0 00 0359+57		
1 0 01005 0 00 0356+22 035147 FT				1034/0000	LENGTH(AH 2651 BK 2681)		
LENGTH(AH 2667 BK 2591) 1035/0000							

EXTRACT DATE: 12/28/2024 ROADWAY MANAGEMENT SYSTEM PAGE NUMBER: 52
PRINT DATE: 12/30/2024 SLD COUNTY/SR - ANNUAL PRINT COUNTY: SCHUYLKILL

DIR: N TOTAL LEN: 42.893 MI. DIST: 05-6 SR: 81
LEFT MUN: PINE GROVE T RIGHT MUN: PINE GROVE T

1 0 01005 0 00 0333+17 032556 FT
MILEPOST 103.00
LENGTH(AH 2591 BK 2575) 1031/0000

1 0 01005 0 00 0303+45 029981 FT
LENGTH(AH 2575 BK 2581) 1025/0000

1 0 01005 0 00 0280+37 027400 FT
MILEPOST 102.00
LENGTH(AH 2581 BK 2694) 1021/0000

1 0 01005 0 00 0252+53 024706 FT
LENGTH(AH 2694 BK 2652) 1015/0000

1 0 01005 0 00 0227+57 022054 FT
MILEPOST 101.00
LENGTH(AH 2652 BK 2634) 1011/0000

CROSSOVER RD
(CONN) 1005/1996
TR. SWATARA
STRUCTURE LENGTH 16 FT
BMSID 53/0081/1004/1739 1005/1884
BMSSEN 53/0081/1005/1444 1005/1509
1 0 01005 0 00 0195+52

032919 FT 1 0 01005 0 00 0333+17
MILEPOST 103.00
LENGTH(AH 2681 BK 2635) 1030/0000

030284 FT 1 0 01005 0 00 0300+99
LENGTH(AH 2635 BK 2640) 1024/0000

027644 FT 1 0 01005 0 00 0280+37
MILEPOST 102.00
LENGTH(AH 2640 BK 2645) 1020/0000









024999 FT 1 0 01005 0 00 0253+92
LENGTH(AH 2645 BK 2640) 1014/0000

022359 FT 1 0 01005 0 00 0227+57
MILEPOST 101.00
LENGTH(AH 2640 BK 2651) 1010/0000

CROSSOVER RD
(CONN) 1004/1997
TR. SWATARA
STRUCTURE LENGTH 16 FT
BMSID 53/0081/1004/1739 1004/1739
BMSSEN 53/0081/1004/1443 1004/1508
1 0 01005 0 00 0201+17

EXTRACT DATE: 12/28/2024 ROADWAY MANAGEMENT SYSTEM PAGE NUMBER: 51
PRINT DATE: 12/30/2024 SLD COUNTY/SR - ANNUAL PRINT COUNTY: SCHUYLKILL

DIR: N TOTAL LEN: 42.893 MI. DIST: 05-6 SR: 81
LEFT MUN: PINE GROVE T RIGHT MUN: PINE GROVE T

OAK GROVE ROAD BMSBG 53/0081/1005/1444 1005/1444		1004/1443 OAK GROVE ROAD BMSBG 53/0081/1004/1443
1 0 01005 0 00 0195+52 019420 FT LENGTH(AH 2634 BK 2640) 1005/0000		019708 FT 1 0 01005 0 00 0201+17 1004/0000 LENGTH(AH 2651 BK 2635)
TR. SWATARA STRUCTURE LENGTH 14 FT BMSID 53/0081/1000/0940 1001/1071		TR. SWATARA STRUCTURE LENGTH 14 FT BMSID 53/0081/1000/0940 1000/0940
1 0 01005 0 00 0174+77 016780 FT MILEPOST 100.00 LENGTH(AH 2640 BK 2685) 1001/0000		017073 FT 1 0 01005 0 00 0174+77 MILEPOST 100.00 1000/0000 LENGTH(AH 2635 BK 2660)
RAMP C RD (SR8001 SEG 0510/0000) 0995/2031		0994/1476 RAMP B RD (SR8001 SEG 0750/0709)
RAMP D RD (SR8001 SEG 0500/1084) 0995/0967 BMSEN 53/0081/0995/0701 0995/0817 0 0 00000 0 00 0000+00 PA 443 BMSBG 53/0081/0995/0701 0995/0701		0994/0798 BMSEN 53/0081/0994/0689 0 0 00000 0 00 0000+00 PA 443 0994/0689 BMSBG 53/0081/0994/0689
1 0 01005 0 00 0144+57 014095 FT LENGTH(AH 2685 BK 2685) 0995/0000		0994/0066 014413 FT 1 0 01005 0 00 0147+81 0994/0000 LENGTH(AH 2660 BK 2650)
BMSEN 53/0081/0991/0233 0991/0468 1 0 01005 0 00 0117+67 SWATARA CREEK BMSBG 53/0081/0991/0233 0991/0233 1 0 01005 0 00 0121+97 011410 FT MILEPOST 099.00 LENGTH(AH 2685 BK 2686) 0991/0000		0990/0331 BMSEN 53/0081/0990/0096 1 0 01005 0 00 0121+97 SWATARA CK. BMSBG 53/0081/0990/0096 1 0 01005 0 00 0121+97 MILEPOST 099.00 LENGTH(AH 2650 BK 2637)

EXTRACT DATE: 12/28/2024 ROADWAY MANAGEMENT SYSTEM PAGE NUMBER: 50
PRINT DATE: 12/30/2024 SLD COUNTY/SR - ANNUAL PRINT COUNTY: SCHUYLKILL

DIR: N TOTAL LEN: 42.893 MI. DIST: 05-6 SR: 81
LEFT MUN: PINE GROVE T RIGHT MUN: PINE GROVE T

1 0 01005 0 00 0092+93 008724 FT
LENGTH(AH 2686 BK 2689) 0985/0000

009126 FT 1 0 01005 0 00 0099+56
0984/0000 LENGTH(AH 2637 BK 2640)

1 0 01005 0 00 0069+17 006035 FT
MILEPOST 098.00
LENGTH(AH 2689 BK 2690) 0981/0000

006486 FT 1 0 01005 0 00 0069+17
MILEPOST 098.00
0980/0000 LENGTH(AH 2640 BK 2646)

1 0 01005 0 00 0038+43 003345 FT
LENGTH(AH 2690 BK 2689) 0975/0000

003840 FT 1 0 01005 0 00 0042+71
0974/0000 LENGTH(AH 2646 BK 2641)

1 0 01005 0 00 0011+99 000656 FT
MILEPOST 097.00
LENGTH(AH 2689 BK 0656) 0971/0000

SIGN: CENTER MOUNTD
0970/0044 BMSID 53/0081/0970/0044
001199 FT 1 0 01005 0 00 0011+99
MILEPOST 097.00
0970/0000 LENGTH(AH 2641 BK 1199)

CROSSOVER RD
(CONN) 0967/0467

CROSSOVER RD
(CONN) 0966/0438

SWOPES VALLEY ROAD
OP ID 53/3017/0010/0000 0967/0110

SWOPES VALLEY ROAD
OP ID 53/3017/0010/0000
000000 FT 1 0 01005 0 00 0000+00

1 0 01005 0 00 0000+00 000000 FT
NC AMERICAN LEGION MEM HW
AMERICAN LEGION MEM HW INTER-BK
(SR0081 SEG 0965/1458)
MFC BEGIN = A
LENGTH(AH 0656 BK 0000) 0967/0000

NC AMERICAN LEGION MEM HW
INTER-BK AMERICAN LEGION MEM HW
(SR0081 SEG 0964/1421)
MFC BEGIN = A
BK-LEBANON (38)
0966/0000 LENGTH(AH 1199 BK 0000)

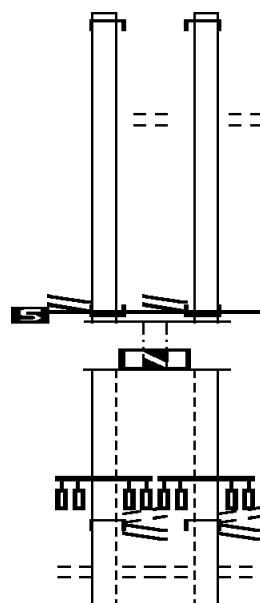
EXTRACT DATE: 12/28/2024 ROADWAY MANAGEMENT SYSTEM PAGE NUMBER: 49
PRINT DATE: 12/30/2024 SLD COUNTY/SR - ANNUAL PRINT COUNTY: SCHUYLKILL
DIR: N TOTAL LEN: 30.531 MI. DIST: 05-6 SR: 61
LEFT MUN: ASHLAND BOROUGH B RIGHT MUN: ASHLAND BOROUGH B

AH-COLUMBIA (19) 161204 FT
SR 0061 SH INTER-AHD
(SR0061 SEG 0013/0000) 0661/1330

MARKET ST
(BORO) 0661/0310
1 0 00161 0 00 0013+38 159874 FT
CENTRE ST
(SR0054 SEG 0014/0000)
NC MEMORIAL DR
CENTRE ST INTER-BK
(SR0054 SEG 0014/0000)
MFC BEGIN = B
LTH AH 001330 BK 000100 0661/0000
159874 FT

CENTRE ST INTER-AHD
(SR0054 SEG 0040/0000)
HOFFMAN BL
(BORO)

CENTRE ST
(SR0054 SEG 0040/0000) 0651/0789
MIDDLE ST
(BORO) 0651/0618
WALNUT ST



161125 FT
INTER-AHD SR 0061 SH
0660/1330 (SR0061 SEG 0012/0000)

MARKET ST
(BORO) 0660/0309
1 0 00161 0 00 0013+38 159795 FT
CENTRE ST
(SR0054 SEG 0014/0000)
NC MEMORIAL DR
CENTRE ST INTER-BK
(SR0054 SEG 0014/0000)
MFC BEGIN = B
LTH AH 001330 BK 000100 0660/0000
159795 FT
7652/0000
INTER-AHD

LTH AH 000100 BK 000799
CENTRE ST
(SR0054 SEG 0040/0000)
HOFFMAN BL
(BORO)

CENTRE ST
(SR0054 SEG 0040/0000) 0650/0799
MIDDLE ST
(BORO) 0650/0619
WALNUT ST

[illegible]

EXTRACT DATE: 12/28/2024 ROADWAY MANAGEMENT SYSTEM PAGE NUMBER: 47
PRINT DATE: 12/30/2024 SLD COUNTY/SR - ANNUAL PRINT COUNTY: SCHUYLKILL

DIR: N TOTAL LEN: 30.531 MI. DIST: 05-6 SR: 61
LEFT MUN: BUTLER TOWNSHIP T RIGHT MUN: BUTLER TOWNSHIP T

	151287 FT	==	==	0610/0562 (T644)	
			==	CARRIE ST	
			==	0610/0370 (T646)	
			==	PETER ST	
			==	0610/0185 (T648)	
			==	151198 FT	1 0 00398 0 00 0009+54
			==	PINE ST	
			==	(T660)	
			==	5 0610/0000 LENGTH(AH 0945 BK 2770)	
	148517 FT				
				148428 FT	1 0 00398 0 00 0037+10
				5 0600/0000 LENGTH(AH 2770 BK 2971)	
MCCORMICK DR (TWP)	0590/2196	==			
1 0 00398 0 00 0066+78	145546 FT			145457 FT	
WHITES LN					
(T870)	0590/0000	==		5 0590/0000 LENGTH(AH 2971 BK 3196)	
ACADEMY LN					
(T900)	0580/1743	==			
			==	0580/1217 RUTH ST	
			==	(T837)	
	142350 FT				
				142261 FT	1 0 00398 0 00 0098+83
MALONES RD				NC FOUNTAIN ST	
(T961)	0580/0000	==		5 0580/0000 LENGTH(AH 3196 BK 3443)	

EXTRACT DATE: 12/28/2024 ROADWAY MANAGEMENT SYSTEM PAGE NUMBER: 46
PRINT DATE: 12/30/2024 SLD COUNTY/SR - ANNUAL PRINT COUNTY: SCHUYLKILL

DIR: N TOTAL LEN: 30.531 MI. DIST: 05-6 SR: 61
LEFT MUN: BUTLER TOWNSHIP T RIGHT MUN: BUTLER TOWNSHIP T

138907 FT

138818 FT 1 0 00398 0 00 0134+87
S 0570/0000 LENGTH(AH 3443 BK 2148)

136759 FT

136670 FT 1 0 00398 0 00 0154+49
S 0560/0000 LENGTH(AH 2148 BK 2676)

134083 FT

133994 FT 1 0 00398 0 00 0178+80
S 0550/0000 LENGTH(AH 2676 BK 2704)

131379 FT

131290 FT 1 0 00398 0 00 0208+74
PINE ST
(T833)
S 0540/0000 LENGTH(AH 2704 BK 2335)

129044 FT

128955 FT 1 0 00398 0 00 0232+42
NC SR 0061 SH
S 0530/0000 LENGTH(AH 2335 BK 2565)

== 0520/1794 NINTH ST
(T955)

== 0520/1088 SEVENTH ST
(T841)

DIR: N TOTAL LEN: 30.531 MI. DIST: 05-6 SR: 61
LEFT MUN: BUTLER TOWNSHIP T RIGHT MUN: BUTLER TOWNSHIP T

DIR: N TOTAL LEN: 30.531 MI. DIST: 05-6 SR: 61
LEFT MUN: FRACKVILLE B RIGHT MUN: FRACKVILLE B

```

0500/1099 (BORO)
0500/0548 LAUREL ST
121802 FT (BORO)
NC LE HIGH AV 1 0 00161 0 05 0448+91
SPRUCE ST
(BORO)
MFC BEGIN = B
FRACKVILLE
WEST MAHANOEY T
5 0500/0000 LENGTH(AH 2209 BK 2123)
(APRA) CLEVELAND BROTHE
ALTAMONT BL
0490/1811 (T608)
SIGN: 4 CHORD TRUSS
0490/1014 BMSID 53/0061/0490/1302
RAMP E RD
0490/0864 (SR8011 SEG 0510/1219)
RAMP F RD
0490/0410 (SR8011 SEG 0500/0000)
I-81 SB
0490/0131 OP ID 53/0081/1241/0000
119679 FT 1 0 00161 0 05 0472+42
SIGN: STRUC MOUNTED
BMSID 53/0081/1234/2532
I-81 NB
0490/0000 OP ID 53/0081/1240/0000
LENGTH(AH 2123 BK 3169)
RAMP C RD
0480/2456 (SR8011 SEG 0750/0608)
RAMP D RD
(SR8011 SEG 0760/0000)
WEST MAHANOEY
0480/2134 RYAN T


```

DIR: N TOTAL LEN: 30.531 MI. DIST: 05-6 SR: 61
LEFT MUN: WEST MAHANOEY T RIGHT MUN: WEST MAHANOEY T

EXTRACT DATE: 12/28/2024 ROADWAY MANAGEMENT SYSTEM PAGE NUMBER: 42
PRINT DATE: 12/30/2024 SLD COUNTY/SR - ANNUAL PRINT COUNTY: SCHUYLKILL

DIR: N TOTAL LEN: 30.531 MI. DIST: 05-6 SR: 61
LEFT MUN: BLYTHE TOWNSHIP T RIGHT MUN: BLYTHE TOWNSHIP T

1 0 00161 3 00 0050+00 113692 FT
BLYTHE TOWNSHIP
NEW CASTLE T
LENGTH(AH 2647 BK 2421) 0477/0000



0476/0534
111514 FT

MUD RUN
STRUCTURE LENGTH 16 FT
BMSID 53/0061/0476/0534
1 0 00161 0 06 0550+48
BLYTHE TOWNSHIP
NEW CASTLE T
LENGTH(AH 2472 BK 2442)



0474/1749

TAR RUN
STRUCTURE LENGTH 10 FT
BMSID 53/0061/0474/1749

1 0 00161 3 00 0074+80 111271 FT
TAR RUN
STRUCTURE LENGTH 9 FT
BMSID 53/0061/0475/0000
LENGTH(AH 2421 BK 2479) 0475/0000



109072 FT 1 0 00161 0 06 0574+90
0474/0000 LENGTH(AH 2442 BK 2301)

1 0 00161 3 00 0100+00 108792 FT
LENGTH(AH 2479 BK 2710) 0473/0000



106771 FT 1 0 00161 0 06 0594+01
0472/0000 LENGTH(AH 2301 BK 1885)

1 0 00161 3 00 0125+90 106082 FT
LENGTH(AH 2710 BK 2112) 0471/0000



104886 FT 1 0 00161 0 06 0605+44
0470/0000 LENGTH(AH 1885 BK 0954)

1 0 00161 0 06 0625+90 103970 FT
LENGTH(AH 2112 BK 1611) 0461/0000



103932 FT 1 0 00161 0 06 0625+90
0460/0000 LENGTH(AH 0954 BK 1608)

EXTRACT DATE: 12/28/2024 ROADWAY MANAGEMENT SYSTEM PAGE NUMBER: 41
PRINT DATE: 12/30/2024 SLD COUNTY/SR - ANNUAL PRINT COUNTY: SCHUYLKILL

DIR: N TOTAL LEN: 30.531 MI. DIST: 05-6 SR: 61
LEFT MUN: NEW CASTLE T RIGHT MUN: NEW CASTLE T

BMS EN 53/0061/0450/0073 0451/0092		0450/0086	BMS EN 53/0061/0450/0073
0 0 00000 0 00 0000+00			0 0 00000 0 00 0000+00
DARKWATER CK			DARKWATER CK
BMSBG 53/0061/0450/0073 0451/0079		0450/0073	BMSBG 53/0061/0450/0073
1 0 00161 0 06 0642+59 102359 FT		102324 FT	1 0 00161 0 06 0642+59
DARKWATER RD			DARKWATER RD
(SR4003 SEG 0050/2021)			(SR4003 SEG 0050/2021)
LENGTH(AH 1611 BK 2343) 0451/0000		0450/0000	LENGTH(AH 1608 BK 2345)
1 0 00161 0 06 0664+94 100016 FT		099979 FT	1 0 00161 0 06 0664+94
NC SR 0061 SH		NC SR 0061 SH	
LENGTH(AH 2343 BK 2472) 0441/0000		0440/0000	LENGTH(AH 2345 BK 2587)
NEW CASTLE			NEW CASTLE
SAINT CLAIR B		0432/2099	SAINT CLAIR B
		0432/1550	LC FROM TERRY RICH BL
TERRY RICH BL			(CONN)
(PRDR)		0432/1470	TERRY RICH BL
		0432/1353	(PRDR)
0433/1356			LC TO TERRY RICH BL
			(CONN)
1 0 01083 0 00 0063+72 097544 FT		097392 FT	1 0 01083 0 00 0063+72
LENGTH(AH 2472 BK 1458) 0433/0000		0432/0000	SECOND ST
			(SR1027 SEG 0030/0740)
1 0 01083 0 00 0049+97 096086 FT		096047 FT	1 0 01083 0 00 0049+97
WADE ST			WADE ST
(SR1006 SEG 0070/0000)			(SR1006 SEG 0070/0000)
HANCOCK ST			HANCOCK ST
(SR1006 SEG 0070/0000)			(SR1006 SEG 0070/0000)
LENGTH(AH 1458 BK 2366) 0423/0000		0422/0000	LENGTH(AH 1345 BK 2366)

EXTRACT DATE: 12/28/2024 ROADWAY MANAGEMENT SYSTEM PAGE NUMBER: 40
PRINT DATE: 12/30/2024 SLD COUNTY/SR - ANNUAL PRINT COUNTY: SCHUYLKILL

DIR: N TOTAL LEN: 30.531 MI. DIST: 05-6 SR: 61
LEFT MUN: SAINT CLAIR B RIGHT MUN: SAINT CLAIR B

1 0 01083 0 00 0026+31 093720 FT
RUSSELL ST
(SR1027 SEG 0010/0000)

LENGTH(AH 2366 BK 2631) 0415/0000

LC TO ANN ST
(CONN)
ANN ST
(BORO)

0403/1867

SAINT CLAIR
EAST NORWEGIAN T
LC FROM ANN ST
(CONN)

0403/1749

0403/1658

1 0 01083 0 00 0000+00 091089 FT
NC SAINT CLAIR BP
LENGTH(AH 2631 BK 1369) 0403/0000

EAST NORWEGIAN
POTTSVILLE C

0391/0401

1 0 00161 3 00 0153+25 089720 FT
TUNNEL RD
(T750)
MALL DR
(PRDR)

LENGTH(AH 1369 BK 1992) 0391/0000

1 0 00161 3 00 0175+57 087728 FT
MAMIES AV
(T535)

LENGTH(AH 1992 BK 2358) 0381/0000
NC SR 0061 SH

093681 FT 1 0 01083 0 00 0026+31
RUSSELL ST
(SR1027 SEG 0010/0000)

0414/0000 LENGTH(AH 2366 BK 2670)

ANN ST
(BORO)

0402/1794 SAINT CLAIR
EAST NORWEGIAN T

091011 FT 1 0 01083 0 00 0000+00
NC SAINT CLAIR BP
0402/0000 LENGTH(AH 2670 BK 1363)

089648 FT 1 0 00161 3 00 0153+25
TUNNEL RD
(T750)
MALL DR
(PRDR)

0390/0000 EAST NORWEGIAN
NORWEGIAN T
LENGTH(AH 1363 BK 1987)

087661 FT 1 0 00161 3 00 0177+51
NC SR 0061 SH
NORWEGIAN
POTTSVILLE C

0380/0000 LENGTH(AH 1987 BK 2171)

EXTRACT DATE: 12/28/2024 ROADWAY MANAGEMENT SYSTEM PAGE NUMBER: 39
PRINT DATE: 12/30/2024 SLD COUNTY/SR - ANNUAL PRINT COUNTY: SCHUYLKILL

DIR: N TOTAL LEN: 30.531 MI. DIST: 05-6 SR: 61
LEFT MUN: POTTSVILLE C RIGHT MUN: POTTSVILLE C

MILL CREEK AV
(CITY)
MILL CREEK AV
(CITY)

0371/1706



0370/1575

MILL CREEK AV
(CITY)
MILL CREEK AV
(CITY)

1 0 00161 3 00 0200+65 085370 FT
LENGTH(AH 2358 BK 3175) 0371/0000

085490 FT 1 0 00161 3 00 0198+87
0370/0000 LENGTH(AH 2171 BK 3344)

ARCH ST
(CITY)

0361/0537



0360/0800

RACE ST
(CITY)
ARCH ST
(CITY)

1 0 00161 3 00 0232+25 082195 FT
NORWEGIAN ST
(CITY)

0360/0534

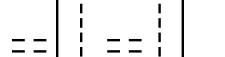
1 0 00161 3 00 0232+25
NORWEGIAN ST
(CITY)

LENGTH(AH 3175 BK 1715) 0361/0000

0360/0000 LENGTH(AH 3344 BK 1714)

UNION ST
(CITY)

0351/0865

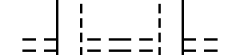


0350/0850

UNION ST
(CITY)

STEIN ST
(CITY)

0351/0191



0350/0195

STEIN ST
(CITY)

1 0 00162 3 00 0017+20 080480 FT
NC CLAUDE LORD BL
MAUCH CHUNK ST
(SR0209 SEG 0540/0563)

080432 FT 1 0 00162 3 00 0017+20
NC CLAUDE LORD BL
MAUCH CHUNK ST
(SR0209 SEG 0540/0563)

LENGTH(AH 1715 BK 1131) 0351/0000
BMSBN 53/0061/0340/0898 0341/1006
0 0 00000 0 00 0000+00
SCHUYLKILL RIVER
BMSBG 53/0061/0340/0898 0341/0904

0350/0000 LENGTH(AH 1714 BK 1133)
0340/1000 BMSBN 53/0061/0340/0898
0 0 00000 0 00 0000+00
SCHUYLKILL RIVER
BMSBG 53/0061/0340/0898

BMSBN 53/0061/0340/0118 0341/0300
POTTSVILLE
PALO ALTO B
1 0 00140 3 00 1242+20
READING, BLUE MOUNTA RR

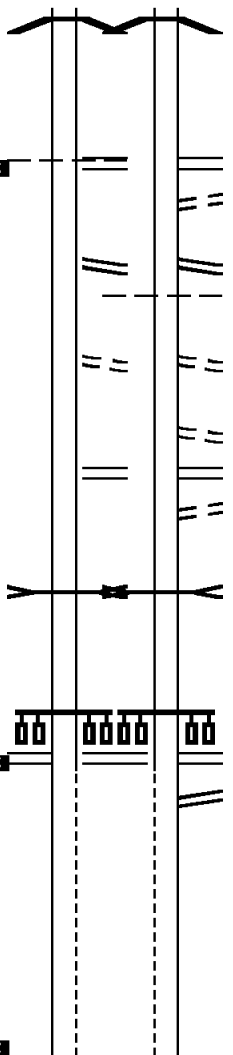
0340/0332

BMSBN 53/0061/0340/0118
POTTSVILLE
PALO ALTO B
0 0 00000 0 00 0000+00
READING, BLUE MOUNTA RR

0340/0237

EXTRACT DATE: 12/28/2024 ROADWAY MANAGEMENT SYSTEM PAGE NUMBER: 38
PRINT DATE: 12/30/2024 SLD COUNTY/SR - ANNUAL PRINT COUNTY: SCHUYLKILL

DIR: N TOTAL LEN: 30.531 MI. DIST: 05-6 SR: 61
LEFT MUN: PALO ALTO B RIGHT MUN: PALO ALTO B

BMSBG 53/0061/0340/0118 0341/0086 1 0 00140 3 00 1242+20 079349 FT BACON ST (SR2002 SEG 0010/0000) PALO ALTO NORTH MANHEIM T LENGTH(AH 1131 BK 2820) 0341/0000		0340/0118 BMSBG 53/0061/0340/0118 079299 FT 1 0 00140 3 00 1237+57 BACON ST (SR2002 SEG 0010/0000) LENGTH(AH 1133 BK 2871) TO 2002/0010 SH (CONN) BROKHOFF RD (SR2001 SEG 0010/0000) PALO ALTO NORTH MANHEIM T RICHARD ST (T970) FROM 2004/0010 SH (CONN) TUMBLING RUN RD (SR2004 SEG 0010/0000) TO 2004/0010 SH (CONN) TUMBLING RUN STRUCTURE LENGTH 20 FT BMSID 53/0061/0330/0096 0331/0162 1 0 00140 3 00 1214+00 076529 FT JUGHANDLE E RD (SR9415 SEG 0010/0508) CENTER ST (SR2015 SEG 0010/0000) LENGTH(AH 2820 BK 3351) 0331/0000
BROKHOFF RD (SR2001 SEG 0010/0000) 0331/2339 RICHARD ST (T970) 0331/1732 TUMBLING RUN RD (SR2004 SEG 0010/0000) 0331/0843 TUMBLING RUN STRUCTURE LENGTH 20 FT BMSID 53/0061/0330/0096 0331/0162 1 0 00140 3 00 1214+00 076529 FT JUGHANDLE E RD (SR9415 SEG 0010/0508) CENTER ST (SR2015 SEG 0010/0000) LENGTH(AH 2820 BK 3351) 0331/0000		0340/0000 0330/2611 0330/2416 0330/1869 0330/1804 0330/0952 0330/0840 0330/0693 0330/0229 076428 FT 0330/0000 0320/2912
1 0 00140 0 00 1181+79 073178 FT LENGTH(AH 3351 BK 3364) 0321/0000		073113 FT 1 0 00140 0 00 1179+88 0320/0000 LENGTH(AH 3315 BK 3386)

EXTRACT DATE: 12/28/2024 ROADWAY MANAGEMENT SYSTEM PAGE NUMBER: 37
PRINT DATE: 12/30/2024 SLD COUNTY/SR - ANNUAL PRINT COUNTY: SCHUYLKILL

DIR: N TOTAL LEN: 30.531 MI. DIST: 05-6 SR: 61
LEFT MUN: NORTH MANHEIM T RIGHT MUN: NORTH MANHEIM T

1 0 00140 0 00 1146+94 069814 FT LENGTH(AH 3364 BK 1741) 0311/0000	069727 FT 1 0 00140 0 00 1147+50 SEVEN STARS RD (T694) 0310/0000 LENGTH(AH 3386 BK 1518)
JUGHANDLE C RD (SR9413 SEG 0500/0000) 0301/0175 1 0 00140 0 00 1128+89 068073 FT LENGTH(AH 1741 BK 2052) 0301/0000	068209 FT 1 0 00140 0 00 1132+51 0300/0000 LENGTH(AH 1518 BK 2167) JUGHANDLE C RD (SR9413 SEG 0500/0466) JUGHANDLE B RD (SR9413 SEG 0010/0406)
JUGHANDLE C RD (SR9413 SEG 0500/0466) JUGHANDLE B RD (SR9413 SEG 0010/0406) 0291/1830	0290/1783 0290/1468 JUGHANDLE B RD (SR9413 SEG 0010/0000)
1 0 00140 0 00 1109+92 066021 FT LENGTH(AH 2052 BK 1858) 0291/0000	066042 FT 1 0 00140 0 00 1110+12 0290/0000 LENGTH(AH 2167 BK 1905) JUGHANDLE A RD (SR9411 SEG 0750/0175)
1 0 00140 0 00 1083+79 064163 FT CRESSONA MALL ENTRANCE (PRDR) FOR SR 0061 AND 2006 (CONN) LENGTH(AH 1858 BK 1810) 0281/0000	064137 FT 1 0 00140 0 00 1085+08 CRESSONA MALL ENTRANCE (PRDR) FOR SR 0061 AND 2006 (CONN) 0280/0000 LENGTH(AH 1905 BK 1732)
POTTSVILLE ST (SR9101 SEG 0500/0000) 0271/0708 POTTSVILLE ST (SR0183 SEG 0220/1348) JUG HANDLE RD (SR9403 SEG 0010/0350) 0271/0445	POTTSVILLE ST (SR0183 SEG 0220/1348) JUG HANDLE RD (SR9403 SEG 0010/0350) 0270/0399 JUG HANDLE RD

EXTRACT DATE: 12/28/2024 ROADWAY MANAGEMENT SYSTEM PAGE NUMBER: 36
PRINT DATE: 12/30/2024 SLD COUNTY/SR - ANNUAL PRINT COUNTY: SCHUYLKILL

DIR: N TOTAL LEN: 30.531 MI. DIST: 05-6 SR: 61
LEFT MUN: NORTH MANHEIM T RIGHT MUN: NORTH MANHEIM T

1 0 00140 0 00 1072+65 062353 FT				0270/0105 (SR9403 SEG 0010/0000)
NC SR 0061 SH				062405 FT 1 0 00140 0 00 1074+57
NORTH MANHEIM				NC SR 0061 SH
SCHUYLKILL HAVEN B				NORTH MANHEIM
LENGTH(AH 1810 BK 1435) 0271/0000	S			S 0270/0000 LENGTH(AH 1732 BK 1435)
BMS EN 53/0061/0260/0466 0261/0474				0260/0474 BMS EN 53/0061/0260/0466
1 0 00140 0 00 1064+12				1 0 00140 0 00 1064+12
TRIB. TO SCHUYLKILL RIVE				TRIB. TO SCHUYLKILL RIVE
BMSBG 53/0061/0260/0466 0261/0466				BMSBG 53/0061/0260/0466
GARFIELD AV				GARFIELD AV
(BORO)				(BORO)
0 0 00000 0 00 0000+00 060918 FT				0260/0256 060970 FT
DOCK ST				DOCK ST
(SR0443 SEG 0410/2895)				(SR0443 SEG 0410/2895)
LENGTH(AH 1435 BK 1044) 0261/0000	S			S 0260/0000 LENGTH(AH 1435 BK 1044)
PENNSYLVANIA AV				PENNSYLVANIA AV
(BORO)				(BORO)
FORGET ME NOT AL				FORGET ME NOT AL
(BORO)				(BORO)
SPRING ST				SPRING ST
(BORO)				(BORO)
UNKNOWN AL				UNKNOWN AL
(BORO)				(BORO)
KEYSTONE AV				KEYSTONE AV
(BORO)				(BORO)
0 0 00000 0 00 0000+00 059874 FT				0250/0187 059926 FT
MILDRED ST				MILDRED ST
(BORO)				(BORO)
LENGTH(AH 1044 BK 0896) 0251/0000	S			S 0250/0000 LENGTH(AH 1044 BK 0896)
KEYSTONE AV				KEYSTONE AV
(BORO)				(BORO)
SCHUYLKILL HAVEN				SCHUYLKILL HAVEN
NORTH MANHEIM T				NORTH MANHEIM T
0 0 00000 0 00 0000+00 058978 FT				059030 FT
LENGTH(AH 0896 BK 3036) 0241/0000	S			S 0240/0000 LENGTH(AH 0896 BK 3012)
SHARON VALVE DR				
(TWP)				
UNIVERSITY RD				UNIVERSITY RD
(TWP)				(TWP)
0231/2613				0230/2598
CO. HOME CK.				CO. HOME CK.
STRUCTURE LENGTH 12 FT				STRUCTURE LENGTH 12 FT
BMSID 53/0061/0230/2249 0231/2266				BMSID 53/0061/0230/2249
EARL ST				
(T981)				
0231/1719				

EXTRACT DATE: 12/28/2024 ROADWAY MANAGEMENT SYSTEM PAGE NUMBER: 35
PRINT DATE: 12/30/2024 SLD COUNTY/SR - ANNUAL PRINT COUNTY: SCHUYLKILL
DIR: N TOTAL LEN: 30.531 MI. DIST: 05-6 SR: 61
LEFT MUN: NORTH MANHEIM T RIGHT MUN: NORTH MANHEIM T

NEWS ST
(SR2007 SEG 0010/0613) 0231/0650

1 0 00141 0 04 0575+02 055942 FT
NC CENTER AV
MANHEIM RD
(T690)

LENGTH(AH 3036 BK 2452) 0231/0000
SR 9105 SH
(SR9105 SEG 0020/0000)
SR 9105 SH
(SR9105 SEG 0010/0247)
0221/2407

MAIN ST
(SR2008 SEG 0020/3392) 0221/1783

MEMORIAL DR
(T686) 0221/1204

1 0 00141 0 04 0550+83 053490 FT
BRIAR RD
(T688)
LENGTH(AH 2452 BK 3254) 0221/0000

JUG HANDLE RD
(SR9401 SEG 0500/0000)
JUGHANDLE RD
(SR9401 SEG 0500/0000) 0211/0348

1 0 00141 0 04 0519+16 050236 FT
JUGHANDLE RD
(SR9401 SEG 0500/0405)
MARKET ST
(SR0443 SEG 0420/0000)

056018 FT 1 0 00141 0 04 0575+29
NC CENTER AV
MANHEIM RD
(T690)

0230/0000 LENGTH(AH 3012 BK 2593)
SR 9105 SH
(SR9105 SEG 0020/0000)
SR 9105 SH
(SR9105 SEG 0010/0247)
0220/2538

SUNNYSIDE DR
(TWP)

0220/1229
0220/0042 KEYSTROKER LN
(T993)

053425 FT 1 0 00141 0 04 0550+62
0220/0000 LENGTH(AH 2593 BK 3150)

0210/1067 BUILTWEILL RD
(TWP)

0210/0252 FROM 0443/0420 SH
050275 FT (CONN)
1 0 00141 0 04 0522+78
JUGHANDLE RD
(SR9401 SEG 0500/0405)
MARKET ST
(SR0443 SEG 0420/0000)

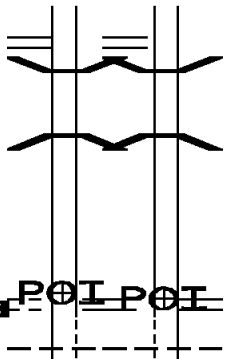

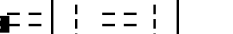
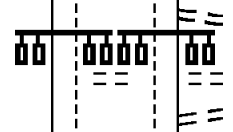

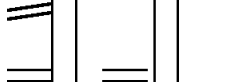
EXTRACT DATE: 12/28/2024 ROADWAY MANAGEMENT SYSTEM PAGE NUMBER: 34
PRINT DATE: 12/30/2024 SLD COUNTY/SR - ANNUAL PRINT COUNTY: SCHUYLKILL

DIR: N TOTAL LEN: 30.531 MI. DIST: 05-6 SR: 61
LEFT MUN: NORTH MANHEIM T RIGHT MUN: NORTH MANHEIM T

LENGTH(AH 3254 BK 2091) 0211/0000	00	0000	00	0210/0000	LENGTH(AH 3150 BK 2089)
				0200/2009	TO 0443/0420 SH
CRESTVIEW DR					(CONN)
(T986)					
TR. MAHONNEY	0201/1812	==			TR. MAHONNEY
STRUCTURE LENGTH 9 FT					STRUCTURE LENGTH 9 FT
BMSID 53/0061/0200/1678	0201/1665	>-----<		0200/1678	BMSID 53/0061/0200/1678
				0200/1196	TOBASH DR
PETE ANN ST					(TWP)
(T984)	0201/1146	==			
BMSID 53/0061/0200/0351	0201/0386	-----		0200/0374	BMSID 53/0061/0200/0351
1 0 00141 0 04 0501+01					1 0 00141 0 04 0501+01
MAHONNEY CK.					MAHONNEY CK.
BMSBG 53/0061/0200/0351	0201/0363	-----		0200/0351	BMSBG 53/0061/0200/0351
1 0 00141 0 04 0497+35	048145 FT			048186 FT	1 0 00141 0 04 0497+35
GREENVIEW RD					GREENVIEW RD
(SR2011 SEG 0100/1064)					(SR2011 SEG 0100/1064)
LENGTH(AH 2091 BK 2239) 0201/0000		==		0200/0000	LENGTH(AH 2089 BK 2194)
				0190/1087	RIDGE RD
					(T693)
1 0 00141 0 04 0474+57	045906 FT			045992 FT	1 0 00141 0 04 0477+80
LENGTH(AH 2239 BK 1749) 0191/0000				0190/0000	LENGTH(AH 2194 BK 1806)
				044186 FT	1 0 00141 0 04 0459+65
1 0 00141 0 04 0459+65	044157 FT				RARING DR
RARING DR					(T966)
(T966)					NORTH MANHEIM
LENGTH(AH 1749 BK 3313) 0181/0000		==		0180/0000	ORWIGSBURG B
					LENGTH(AH 1806 BK 3310)
				0170/2482	ORWIGSBURG
					NORTH MANHEIM T

EXTRACT DATE: 12/28/2024 ROADWAY MANAGEMENT SYSTEM PAGE NUMBER: 33
PRINT DATE: 12/30/2024 SLD COUNTY/SR - ANNUAL PRINT COUNTY: SCHUYLKILL

DIR: N TOTAL LEN: 30.531 MI. DIST: 05-6 SR: 61
LEFT MUN: ORWIGSBURG B RIGHT MUN: ORWIGSBURG B

EAST ADAMSDALE RD (SR2010 SEG 0070/2642) 0171/0116 BMSID 53/0061/0170/0031 0171/0071 0 0 00000 0 00 0000+00 MAHANNON CK. BMSBG 53/0061/0170/0031 0171/0044 1 0 00141 0 04 0424+30 040844 FT (APRA) FRIEDENS INC LIBERTY ST (T969) SR 2013 SH (SR2013 SEG 0010/0000) LENGTH(AH 3313 BK 2578) 0171/0000 NORTH MANHEIM WEST BRUNSWICK T 0161/2374		0170/0085 0170/0058 0170/0031 040876 FT 0170/0000 0160/2425	EAST ADAMSDALE RD (SR2010 SEG 0070/2642) 0171/0116 BMSID 53/0061/0170/0031 0171/0071 0 0 00000 0 00 0000+00 MAHANNON CK. BMSBG 53/0061/0170/0031 0171/0044 1 0 00141 0 04 0424+30 040844 FT (APRA) FRIEDENS INC LIBERTY ST (T969) SR 2013 SH (SR2013 SEG 0010/0000) LENGTH(AH 3310 BK 2577) 0171/0000 NORTH MANHEIM WEST BRUNSWICK T 0161/2374
TR.PINE CK. STRUCTURE LENGTH 11 FT BMSID 53/0061/0160/1315 0161/1381		0160/1352	TR.PINE CK. STRUCTURE LENGTH 11 FT BMSID 53/0061/0160/1315
1 0 00141 0 03 0393+46 038266 FT SCULPSHILL RD (T718) LENGTH(AH 2578 BK 2979) 0161/0000		038299 FT 0160/0000	1 0 00141 0 03 0392+43 SCULPSHILL RD (T718) LENGTH(AH 2577 BK 2973)
CINEMA BL (TWP) 0151/1499		0150/1589 0150/1489 0150/1389	LC FROM CINEMA BL (CONN) CINEMA BL (TWP) LC TO CINEMA BL (CONN)
1 0 00141 0 03 0365+95 035287 FT LENGTH(AH 2979 BK 2663) 0151/0000 SPIRITS DR (TWP) 0141/2404		035326 FT 0150/0000	1 0 00141 0 03 0364+23 LENGTH(AH 2973 BK 2683)
RAMP B (SR9109 SEG 0500/0000) 0141/1629 RAMP B (SR9109 SEG 0500/0406) BRICK HILL RD			RAMP B (SR9109 SEG 0500/0406) BRICK HILL RD

EXTRACT DATE: 12/28/2024 ROADWAY MANAGEMENT SYSTEM PAGE NUMBER: 32
PRINT DATE: 12/30/2024 SLD COUNTY/SR - ANNUAL PRINT COUNTY: SCHUYLKILL

DIR: N TOTAL LEN: 30.531 MI. DIST: 05-6 SR: 61
LEFT MUN: WEST BRUNSWICK T RIGHT MUN: WEST BRUNSWICK T

(SR2014 SEG 0040/1773) 0141/1292

RED CHURCH RD
(T716)

0141/0600 ==

1 0 00141 0 02 0339+08 032624 FT
LENGTH(AH 2663 BK 2489) 0141/0000 S

0140/1343 (SR2014 SEG 0040/1773)

0140/0841 RAMP F (SR9109 SEG 0010/0000)

032643 FT 1 0 00141 0 02 0339+08
S 0140/0000 LENGTH(AH 2683 BK 2522)

0130/1415 PHEASANT RUN RD
(T725)

0 0 00000 0 00 0000+00 030135 FT
LENGTH(AH 2489 BK 2168) 0131/0000 S

030121 FT 1 0 00141 0 02 0316+64
PINE VIEW LN
(TWP)
S 0130/0000 LENGTH(AH 2522 BK 2185)

MUNICIPAL RD
(T723)

0 0 00000 0 00 0000+00 0121/0230
LENGTH(AH 2168 BK 1780) 0121/0000 S

RAMP E
(SR9107 SEG 0250/0000) 0111/1400

PINEDALE VIEW DR
(TWP)

0111/0316 ==

0 0 00000 0 00 0000+00 026187 FT
WEST BRUNSWICK
DEER LAKE BOROUGH B
LENGTH(AH 1780 BK 2370) 0111/0000 S

RAMP C

MUNICIPAL RD
(T723)

0120/0238
027936 FT 1 0 00141 0 02 0296+19
S 0120/0000 LENGTH(AH 2185 BK 1889)
RAMP D
(SR9107 SEG 0010/0000)

026047 FT 1 0 00141 0 02 0272+77
DREHERSVILLE RD
(T719)
WEST BRUNSWICK
DEER LAKE BOROUGH B
LENGTH(AH 1889 BK 2109)
BEECH RD
(BORO)

0100/0816 LOCUST RD
(BORO)

EXTRACT DATE: 12/28/2024 ROADWAY MANAGEMENT SYSTEM PAGE NUMBER: 31
PRINT DATE: 12/30/2024 SLD COUNTY/SR - ANNUAL PRINT COUNTY: SCHUYLKILL

DIR: N TOTAL LEN: 30.531 MI. DIST: 05-6 SR: 61
LEFT MUN: DEER LAKE BOROUGH B RIGHT MUN: DEER LAKE BOROUGH B

(SR9111 SEG 0500/0000) 0101/0722

0 0 00000 0 00 0000+00 023817 FT

MARKET ST

(SR0895 SEG 0420/2572)

SR 2024 SH

(SR2024 SEG 0010/0000)

LENGTH(AH 2370 BK 2885) 0101/0000

BMSSEN 53/0061/0090/2607 0091/2768

0 0 00000 0 00 0000+00

PINE CREEK

BMSBG 53/0061/0090/2607 0091/2696

HOLLY RD
(BORO)

0091/2086

ENTR TO CHESTNUT HILL D

(PRDR)

EXIT FRM CHESTNUT HILL 0091/0522

(PRDR)

0091/0409

0 0 00000 0 00 0000+00 020932 FT

DEER LAKE BOROUGH

WEST BRUNSWICK T

LENGTH(AH 2885 BK 2809) 0091/0000

COAL MOUNTAIN RD

(T710)

0081/1960

OLD SR 0061 RD

(T892)

0081/1690

1 0 00141 0 01 0193+67 018123 FT

LENGTH(AH 2809 BK 2094) 0081/0000

1 0 00141 0 01 0173+44 016029 FT

LENGTH(AH 2094 BK 2314) 0071/0000

023938 FT 1 0 00141 0 02 0248+66

MARKET ST

(SR0895 SEG 0420/2572)

SR 2024 SH

(SR2024 SEG 0010/0000)

0100/0000 LENGTH(AH 2109 BK 2890)

0090/2740 BMSSEN 53/0061/0090/2607

1 0 00141 0 02 0223+14

PINE CREEK

0090/2668 BMSBG 53/0061/0090/2607

0090/2292 RAMP B JUGHANDLE

(SR9111 SEG 0010/0000)

0090/0032 DEER LAKE BOROUGH
WEST BRUNSWICK T

021048 FT 1 0 00141 0 02 0223+14

0090/0000 LENGTH(AH 2890 BK 2840)

0080/1958 COAL MOUNTAIN RD
(T710)

018208 FT 1 0 00141 0 01 0194+27

0080/0000 LENGTH(AH 2840 BK 2093)

016115 FT 1 0 00141 0 01 0173+23

0070/0000 LENGTH(AH 2093 BK 2386)

DIR: N TOTAL LEN: 30.531 MI. DIST: 05-6 SR: 61
LEFT MUN: WEST BRUNSWICK T RIGHT MUN: WEST BRUNSWICK T

DIR: N TOTAL LEN: 30.531 MI. DIST: 05-6 SR: 61
LEFT MUN: WEST BRUNSWICK T RIGHT MUN: WEST BRUNSWICK T

EXTRACT DATE: 12/28/2024 ROADWAY MANAGEMENT SYSTEM PAGE NUMBER: 28
PRINT DATE: 12/30/2024 SLD COUNTY/SR - ANNUAL PRINT COUNTY: SCHUYLKILL
DIR: B TOTAL LEN: 27.715 MI. DIST: 05-6 SR: 54
LEFT MUN: RUSH T RIGHT MUN: RUSH T

EXTRACT DATE: 12/28/2024 ROADWAY MANAGEMENT SYSTEM PAGE NUMBER: 27
PRINT DATE: 12/30/2024 SLD COUNTY/SR - ANNUAL PRINT COUNTY: SCHUYLKILL

DIR: B TOTAL LEN: 27.715 MI. DIST: 05-6 SR: 54
LEFT MUN: RUSH T RIGHT MUN: RUSH T

INTER-AHD SR 0054 SH
0620/1633 (SR0054 SEG 0010/0000)

144673 FT

144704 FT 2 0 53039 0 00 0195+25
S 0620/0000 LENGTH(AH 1633 BK 2548)

142125 FT

142156 FT 2 0 53039 0 00 0169+77
S 0610/0000 LENGTH(AH 2548 BK 2472)

139653 FT

139684 FT 2 0 53039 0 00 0145+05
S 0600/0000 LENGTH(AH 2472 BK 2570)

2 0 53039 0 00 0119+35 137083 FT
LAKE DR
(T840) 0590/0000

==

137114 FT
S 0590/0000 LENGTH(AH 2570 BK 2692)

134391 FT

134422 FT 2 0 53039 0 00 0092+43
S 0580/0000 LENGTH(AH 2692 BK 2582)

EXTRACT DATE: 12/28/2024 ROADWAY MANAGEMENT SYSTEM PAGE NUMBER: 26
PRINT DATE: 12/30/2024 SLD COUNTY/SR - ANNUAL PRINT COUNTY: SCHUYLKILL

DIR: B TOTAL LEN: 27.715 MI. DIST: 05-6 SR: 54
LEFT MUN: RUSH T RIGHT MUN: RUSH T

131809 FT		131840 FT	2 0 53039 0 00 0067+00
		NC SR 0054 SH	
		YE OLD HAUTO RD	
		(T881)	
		5 0570/0000	LENGTH(AH 2582 BK 2918)
		5 0560/0766	SHAWN AV
		(T912)	
128891 FT		128922 FT	2 0 53039 0 00 0037+58
		SUNSET AV	
		(T911)	
		5 0560/0000	LENGTH(AH 2918 BK 3001)
KAUP AV			
(T466)		0550/1023	
125890 FT		125921 FT	2 0 53039 0 00 0007+85
		ARDMORE AV	
		(T830)	
		5 0550/0000	LENGTH(AH 3001 BK 0742)
		CUMBERLAND AV	
		0540/0294	(T878)
		ELMORE ST	
		0540/0137	(T876)
125148 FT		125179 FT	2 0 53039 0 00 0000+00
		NC LA	
		FAYETTE BL	
		SR 0309 SH	
		(SR0309 SEG 0331/0000)	
		(SR0309 SEG 0330/0000)	
		5 0540/0000	LENGTH(AH 0742 BK 1830)
LINCOLN DR		0530/1802	
(SR1021 SEG 0010/0000)			
		0530/1802	
		0530/1486	TAMAQUA ST
PURNELL AV		(T499)	
(T870)			

EXTRACT DATE: 12/28/2024 ROADWAY MANAGEMENT SYSTEM PAGE NUMBER: 25
PRINT DATE: 12/30/2024 SLD COUNTY/SR - ANNUAL PRINT COUNTY: SCHUYLKILL

DIR: B TOTAL LEN: 27.715 MI. DIST: 05-6 SR: 54
LEFT MUN: RUSH T RIGHT MUN: RUSH T

MILLER ST
(T800)

0530/0202
123318 FT

==

0530/0947 RIDGE ST
(T888)
0530/0499 CENTER ST
(T887)
123349 FT 1 0 00290 0 07 1079+03
HUNTER ST
(T892)
0530/0000 LENGTH(AH 1830 BK 2003)
HAMILTON ST
(TWP)
0520/1476 MATZ ST
(T917)
0520/0992

121315 FT

121346 FT 1 0 00290 0 07 1056+44
PLANT ENTRANCE RD
(PRDR)
0520/0000 LENGTH(AH 2003 BK 2255)

KAHLER AV
(T896)

0510/1422

==

119060 FT

119091 FT 1 0 00290 0 07 1036+73
0510/0000 LENGTH(AH 2255 BK 1894)
0500/1344 BMSBN 53/0054/0500/1294
0 0 00000 0 00 0000+00
LITTLE SCHUYLKILL RIVER
0500/1294 BMSBG 53/0054/0500/1294

MARION HIGH SCHOOL RD
(SR1019 SEG 0010/0000)

0500/1211

==

NC MAHANAY AV

117166 FT

117197 FT 1 0 00290 0 06 1017+45
0500/0000 LENGTH(AH 1894 BK 2127)

115039 FT

115070 FT 1 0 00290 0 06 0995+25
0490/0000 LENGTH(AH 2127 BK 2226)

ORCHARD RD

EXTRACT DATE: 12/28/2024 ROADWAY MANAGEMENT SYSTEM PAGE NUMBER: 24
PRINT DATE: 12/30/2024 SLD COUNTY/SR - ANNUAL PRINT COUNTY: SCHUYLKILL

DIR: B TOTAL LEN: 27.715 MI. DIST: 05-6 SR: 54
LEFT MUN: RUSH T RIGHT MUN: RUSH T

CHURCH RD (T862)	0480/1007	==	0480/1030 (T863)
APPLE LN (TWP)	112813 FT 0480/0000	==	112844 FT 1 0 00290 0 06 0969+24 NC PINE CREEK RD S 0480/0000 LENGTH(AH 2226 BK 3006)
HOLLY RD (T920)	0470/0710	==	0470/0622 BMS EN 53/0054/0470/0585 0 0 00000 0 00 0000+00 PINE CREEK
HARMONY LN (T857)	0470/0051 109807 FT	==	0470/0585 BMSBG 53/0054/0470/0585 109838 FT 1 0 00290 0 06 0943+90 GOLF CLUB RD (SR1015 SEG 0010/2775) S 0470/0000 LENGTH(AH 3006 BK 2391)
FAIRVIEW ST (SR1020 SEG 0010/0000)	107416 FT 0460/0000	==	107447 FT 1 0 00290 0 06 0919+65 NC PINE CREEK DR RUSH RYAN T S 0460/0000 LENGTH(AH 2391 BK 2167) CATAWISSA ST 0450/1513 (SR1013 SEG 0090/2413)
	105249 FT	==	0450/0012 BMS EN 53/0054/0450/0000 105280 FT 1 0 00290 0 06 0894+20 HOSENSOCK CK BMSBG 53/0054/0450/0000 S 0450/0000 LENGTH(AH 2167 BK 3095)

EXTRACT DATE: 12/28/2024 ROADWAY MANAGEMENT SYSTEM PAGE NUMBER: 23
PRINT DATE: 12/30/2024 SLD COUNTY/SR - ANNUAL PRINT COUNTY: SCHUYLKILL

DIR: B TOTAL LEN: 27.715 MI. DIST: 05-6 SR: 54
LEFT MUN: RYAN T RIGHT MUN: RYAN T

GRIER RD
(SR1017 SEG 0010/0000) 0440/2028

LAKEWOOD AV
(T862) 0440/1665

MAPLE AV
(T860) 0440/1359

SPRUCE AV
(T869) 0440/0770

ELM AV
(T861) 0440/0357

1 0 00290 0 06 0867+54 102154 FT

APPLE ST
(T863) 0440/0000

WALNUT ST
(T873) 0430/2347

SHARON DR
(T875) 0430/1523

SHARON DR
(T875) 0430/0860

MANSURE RD
(T880) 0430/0515

1 0 00290 0 06 0842+01 099490 FT

BERKLEY RD
(T879) 0430/0000

WILLIAMS ST
(T877) 0420/1274

1 0 00290 0 06 0808+00 096241 FT

CITYLINE AV
(T892) 0420/0000

0440/1961 (AAR 589024T)#TRKS 01

102185 FT

5 0440/0000 LENGTH(AH 3095 BK 2664)

0430/1871 FIFTH AV
(T859)

0430/1382 FOURTH AV
(T881)

0430/1021 THIRD AV
(T894)

099521 FT

5 0430/0000 LENGTH(AH 2664 BK 3249)

096272 FT

5 0420/0000 LENGTH(AH 3249 BK 2241)

0410/1861 HILLSIDE DR
(T380)

EXTRACT DATE: 12/28/2024 ROADWAY MANAGEMENT SYSTEM PAGE NUMBER: 22
PRINT DATE: 12/30/2024 SLD COUNTY/SR - ANNUAL PRINT COUNTY: SCHUYLKILL

DIR: B TOTAL LEN: 27.715 MI. DIST: 05-6 SR: 54
LEFT MUN: RYAN T RIGHT MUN: RYAN T

094000 FT

094031 FT 1 0 00290 0 06 0785+22
S 0410/0000 LENGTH(AH 2241 BK 2977)

091023 FT

0400/0528 BGN 0000/0000 END
RYAN
0400/0424 MAHANOY T
091054 FT 1 0 00290 0 06 0754+84
S 0400/0000 LENGTH(AH 2977 BK 2327)

088696 FT

088727 FT 1 0 00290 0 06 0736+37
MFC BEGIN = C
S 0390/0000 LENGTH(AH 2327 BK 2141)

RAMP C RD
(SR8013 SEG 0750/0987) 0371/1293

SIGN: 4 CHORD TRUSS
BMSID 53/0054/0370/1179 0371/1125
RAMP B RD
(SR8013 SEG 0020/0000) 0371/1051

OP ID I-81 NB
53/0081/1310/0000 0371/0822
SIGN: STRUC MOUNTED
BMSID 53/0081/1311/0001
OP ID I-81 SB
53/0081/1311/0020 0371/0699
RAMP F RD
(SR8013 SEG 0500/0000) 0371/0508

MOREA RD
(SR1008 SEG 0150/0803) 0371/0283

0370/1249 RAMP A RD
(SR8013 SEG 0010/1167)
SIGN: 4 CHORD TRUSS
0370/1161 BMSID 53/0054/0370/1179
RAMP B RD
0370/1051 (SR8013 SEG 0020/0000)
TO 8013/0020 SH
0370/0889 (CONN)
OP ID I-81 NB
53/0081/1310/0000 0370/0814
SIGN: STRUC MOUNTED
BMSID 53/0081/1311/0001
OP ID I-81 SB
53/0081/1311/0020 0370/0687
SR 9102 SH
0370/0396 (SR9102 SEG 0750/0205)
MOREA RD
0370/0297 (SR1008 SEG 0150/0803)

DIR: B TOTAL LEN: 27.715 MI. DIST: 05-6 SR: 54
LEFT MUN: MAHANOT T RIGHT MUN: MAHANOT T

Left Side Data	Right Side Data
RAMP E RD (SR8013 SEG 0510/1227) 0371/0222	TO 1008/0150 SH (CONN)
1 0 00290 0 05 0707+06 086615 FT READING, BLUE MOUNTAIN OVERPASS IS RR X-ING LENGTH(AH 2081 BK 2308) 0371/0000 VULCAN RD (TWP) 0361/1937	1 0 00290 0 05 0707+06 READING, BLUE MOUNTAIN OVERPASS IS RR X-ING LENGTH(AH 2141 BK 2286) VULCAN RD (TWP) 0360/1937
1 0 00290 0 05 0684+06 084307 FT BUCK MOUNTAIN RD (T481) LENGTH(AH 2308 BK 3505) 0361/0000	084300 FT 1 0 00290 0 05 0684+06 BUCK MOUNTAIN RD (T481) LENGTH(AH 2286 BK 3498) 0360/0000
EAST END RD (T853) 0351/2105	0350/2051 EAST END RD (T853)
MAHANAY CREEK STRUCTURE LENGTH 16 FT BMSID 53/0054/0350/0588 0351/0872	MAHANAY CREEK STRUCTURE LENGTH 16 FT BMSID 53/0054/0350/0588 0350/0588
MAHANAY MAHANAY CITY B 0351/0343	080802 FT 1 0 00290 0 05 0646+27 NC SR 0054 SH MFC BEGIN = C MAHANAY MAHANAY CITY B LENGTH(AH 3498 BK 2311) 0350/0000
1 0 00290 0 05 0645+84 080802 FT NC SR 0054 SH MFC BEGIN = C LENGTH(AH 3505 BK 2311) 0351/0000	FOURTEENTH ST (BORO) THIRTEENTH ST (BORO) TWELFTH ST (BORO) ELEVENTH ST (BORO) 0340/2014 0340/1726 0340/1440 0340/1154

EXTRACT DATE: 12/28/2024 ROADWAY MANAGEMENT SYSTEM PAGE NUMBER: 20
PRINT DATE: 12/30/2024 SLD COUNTY/SR - ANNUAL PRINT COUNTY: SCHUYLKILL

DIR: B TOTAL LEN: 27.715 MI. DIST: 05-6 SR: 54
LEFT MUN: MAHANOEY CITY B RIGHT MUN: MAHANOEY CITY B

EIGHTH ST
(SR1012 SEG 0010/0000) 0340/0289
078491 FT

1 0 00290 0 05 0605+83 076458 FT
MAIN ST
(SR0339 SEG 0010/0000) 0330/0000

==	==	0340/0865	TENTH ST (BORO)
==	==	0340/0578	NINTH ST (BORO)
		0340/0389	TR. MAHANOEY STRUCTURE LENGTH 8 FT BMSID 53/0054/0340/0389 EIGHTH ST (BORO)
		0340/0289	1 0 00290 0 05 0626+11 SEVENTH ST (BORO)
		078491 FT	LENGTH(AH 2311 BK 2033)
==	==	0340/0000	SIXTH ST (BORO)
==	==	0330/1741	FIFTH ST (BORO)
==	==	0330/1459	FOURTH ST (BORO)
		0330/1166	THIRD ST (BORO)
==	==	0330/0880	SECOND ST (BORO)
==	==	0330/0590	FIRST ST (BORO)
==	==	0330/0306	MAIN ST (SR1010 SEG 0030/2775)
		076458 FT	LENGTH(AH 2033 BK 3102)
		0330/0000	LOCUST ST (BORO)
==	==	0320/2802	LINDEN ST (BORO)
==	==	0320/2514	TR. MAHANOEY STRUCTURE LENGTH 16 FT BMSID 53/0054/0320/2320 CATAWISSA ST (BORO)
		0320/2320	
		0320/2199	A ST (BORO)
==	==	0320/1896	B ST (BORO)
==	==	0320/1613	C ST (BORO)
==	==	0320/1321	D ST (BORO)
		0320/1031	

DIR: B TOTAL LEN: 27.715 MI.
LEFT MUN: MAHANOEY CITY B

DIST: 05-6 SR: 54
RIGHT MUN: MAHANAOY CITY B

```

COLES AL
(T882)
1 0 0 0 290 0 04 0553+01 0310/0244
COLES ST
(T859)
0310/0000

```

073356 FT

068502 FT

ST. NICHOLAS RD
(T869)

0290/0821

FOR SR 0054W TO 0054W
(CONN)

0290 / 0119
065880 FT

0320/0737 MAHANOY CITY
MAHANOY T

073356 FT 1 0 00290 0 04 0574+13
NC CENTRE ST
GOLDEN BEAR DR
(TB73)

0320/0000 LENGTH(AH 3102 BK 2127)

```
0310/0625 BMSEN 53/0054/0310/0375
0 0 0000 0 00 0000+00
READING, BLUE MOUNTA RR
0310/0375 BMSBG 53/0054/0310/0375
```

071229 FT
0310/0000 LENGTH(AH 2127 BK 2727)

068502 FT 1 0 00290 0 04 0525+00
0300/0000 LENGTH(AH 2727 BK 2622)

		YATES	CREEK	LENGTH	13	FT
0290/0273	STRUCTURE	53/0054	0290/0273			
0290/0261	BMSID	53/0054	0290/0143			
	BMSEN	53/0054	0290/0143			
	1000	0290	004	0501	+01	
	READING	BLUE	MOUNTA	RR		
0290/0143	BMSBG	53/0054	0290/0143			

065880 FT 1 0 00290 0 04 0499+52
SR 4030 SH
(SR4030 SEG 0170/0981)

EXTRACT DATE: 12/28/2024 ROADWAY MANAGEMENT SYSTEM PAGE NUMBER: 18
PRINT DATE: 12/30/2024 SLD COUNTY/SR - ANNUAL PRINT COUNTY: SCHUYLKILL

DIR: B TOTAL LEN: 27.715 MI. DIST: 05-6 SR: 54
LEFT MUN: MAHANOEY T RIGHT MUN: MAHANOEY T

FOR SR 0054W TO 0054W
(CONN) 0280/1783

1 0 00290 0 04 0481+23 064031 FT
PATRIOTIC HILL RD
(T851) 0280/0000

1 0 00290 0 03 0446+40 062393 FT
WILLOW ST
(T868)
ELLEN GOWAN RD
(T486) 0270/0000

1 0 00290 0 03 0421+00 059811 FT
YATESVILLE RD
(BORO) 0260/0000

1 0 00290 0 02 0395+05 057217 FT
S FRANKLIN ST
(BORO) 0250/0000
CARBON ST
(BORO) 0240/0624

5 0290/0000 LENGTH(AH 2622 BK 1849)

0280/1375 CHURCH LN
(T858)

064031 FT

5 0280/0000 LENGTH(AH 1849 BK 1638)

062393 FT

5 0270/0000 LENGTH(AH 1638 BK 2582)

(APRA) READING ANTHRACITE
PRIVATE DR
0260/1461 (PRDR)

ASH CONVEYOR
0260/1316 OP ID 53/0054/0260/1316
MAHANOEY
0260/0907 SHENANDOAH B

059811 FT

NC SR 0054 SH
5 0260/0000 LENGTH(AH 2582 BK 2594)

057217 FT

5 0250/0000 LENGTH(AH 2594 BK 0993)

0240/0597 BMS EN 53/0054/0240/0576
1 0 00290 0 02 0390+90
SHENANDOAH
0240/0576 BMS BG 53/0054/0240/0576

EXTRACT DATE: 12/28/2024 ROADWAY MANAGEMENT SYSTEM PAGE NUMBER: 17
PRINT DATE: 12/30/2024 SLD COUNTY/SR - ANNUAL PRINT COUNTY: SCHUYLKILL

DIR: B TOTAL LEN: 27.715 MI. DIST: 05-6 SR: 54
LEFT MUN: SHENANDOAH B RIGHT MUN: SHENANDOAH B

1 0 00290 0 02 0385+14 056224 FT
N UNION ST
(BORO) 0240/0000

054729 FT

052724 FT

STADIUM RD
(TWP)
BROWNSVILLE RD
(TWP)

0200/2090

0200/1648

==	==	0240/0286	N BRIDGE ST
		056224 FT	(BORO)
==	==	S 0240/0000	LENGTH(AH 0993 BK 1495)
			S EMERICK ST
==	==	0230/1140	(BORO)
			GRANT ST
==	==	0230/0951	(BORO)
			S BOWER ST
==	==	0230/0762	(BORO)
			LEHIGH ST
==	==	0230/0577	(BORO)
			WHITE ST
==	==	0230/0388	(BORO)
			MARKET ST
==	==	0230/0202	(BORO)
		054729 FT	1 0 00290 0 02 0370+15
			MAIN ST
			(SR0924 SEG 0090/0000)
		S 0230/0000	LENGTH(AH 1495 BK 2005)
			FERGUSON ST
==	==	0210/1798	(BORO)
			S JARDIN ST
==	==	0210/1610	(BORO)
			WEST ST
			(BORO)
==	==	0210/1408	
			W CHESTNUT ST
==	==	0210/1055	(BORO)
			GILBERT ST
==	==	0210/0705	(BORO)
			CATHERINE ST
==	==	0210/0348	(BORO)
		052724 FT	1 0 00290 0 02 0350+20
			VINE ST
			(BORO)
		S 0210/0000	LENGTH(AH 2005 BK 3352)
			TRIB. SHEN. CK
			STRUCTURE LENGTH 15 FT
		0200/2473	BMSID 53/0054/0200/2473
			SHENANDOAH
		0200/1099	WEST MAHANAY T

EXTRACT DATE: 12/28/2024 ROADWAY MANAGEMENT SYSTEM PAGE NUMBER: 16
PRINT DATE: 12/30/2024 SLD COUNTY/SR - ANNUAL PRINT COUNTY: SCHUYLKILL

DIR: B TOTAL LEN: 27.715 MI. DIST: 05-6 SR: 54
LEFT MUN: SHENANDOAH B RIGHT MUN: SHENANDOAH B

			SHENANDOAH CREEK
			STRUCTURE LENGTH 18 FT
049372 FT	<=>	0200/0059	BMSID 53/0054/0200/0059
		049372 FT	1 0 00290 0 01 0312+80
	=	0200/0000	LENGTH(AH 3352 BK 1501)
			TOWNSHIP 0606 RT
		0190/1394	(T606)
047871 FT		047871 FT	1 0 00290 0 01 0283+47
	=		ELIOT ST
		0190/0000	(T882)
			LENGTH(AH 1501 BK 2930)
044941 FT		044941 FT	1 0 00290 0 01 0262+80
	=		SAINT PAUL ST
		0180/0000	(T875)
			LENGTH(AH 2930 BK 2666)
	=	0170/1845	SAINT PAUL ST
			(T875)
SR 4031 SH (SR4031 SEG 0010/0000) 0170/0827	<=>		
		0170/0514	BMSID 53/0054/0170/0501
			BRIDGE POSTED (TONS)
			1 0 00290 0 01 0241+32
			SGL 20 COMB
		0170/0501	TR. LOST CK.
			BMSBG 53/0054/0170/0501
		0170/0499	NEWTOWN RD
042275 FT	=	042275 FT	(T872)
			1 0 00290 0 01 0236+47
			NEWTOWN RD
	=	0170/0000	(T872)
			LENGTH(AH 2666 BK 2793)

EXTRACT DATE: 12/28/2024 ROADWAY MANAGEMENT SYSTEM PAGE NUMBER: 15
PRINT DATE: 12/30/2024 SLD COUNTY/SR - ANNUAL PRINT COUNTY: SCHUYLKILL

DIR: B TOTAL LEN: 27.715 MI. DIST: 05-6 SR: 54
LEFT MUN: WEST MAHANOEY T RIGHT MUN: WEST MAHANOEY T

	==	0160/1455	CONVENT RD (T869)
	==	0160/0840	TOWNSHIP 0423 RT (T423)
	==	0160/0808	(AAR 591311F) #TRKS 01
	==	0160/0722	BMSSEN 53/0054/0160/0680 0 0 00000 0 00 0000+00
	==	0160/0680	LOST CREEK BMSBG 53/0054/0160/0680
	==	0160/0059	LC FROM NEW RD (CONN)
039482 FT	==	039482 FT	1 0 00290 0 01 0208+28
	==	0160/0000	NEW RD (T867)
	==	0160/0000	LENGTH(AH 2793 BK 1859)
		037623 FT	
1 0 00290 0 01 0189+07 037623 FT SMALL RD (T603)	==	0150/0000	LENGTH(AH 1859 BK 3037)
		034586 FT	
	---	0140/0000	1 0 00290 0 01 0158+45 WEST MAHANOEY BUTLER TOWNSHIP T LENGTH(AH 3037 BK 2959)
	POE	0130/1761	(APRA) READING ANTHRACI PRIVATE DR
PRIVATE DR (PRDR)	POI	0130/1734	(PRDR)
		0130/1734	(APRA) KEYSTONE ANTHRAC
1 0 00290 0 00 0128+88 031627 FT		031627 FT	

EXTRACT DATE: 12/28/2024 ROADWAY MANAGEMENT SYSTEM PAGE NUMBER: 14
PRINT DATE: 12/30/2024 SLD COUNTY/SR - ANNUAL PRINT COUNTY: SCHUYLKILL

DIR: B TOTAL LEN: 27.715 MI. DIST: 05-6 SR: 54
LEFT MUN: BUTLER TOWNSHIP T RIGHT MUN: BUTLER TOWNSHIP T

CONNER ST (T927)	0130/0000	==	0130/0000	LENGTH(AH 2959 BK 2553)
CONNER ST (T927)	0120/2001	==		
CONNERTON ST (T657)	0120/1485	==		
		--	0120/0723	BUTLER TOWNSHIP GIRARDVILLE B
	029074 FT		029074 FT	1 0 00290 0 00 0103+73 MAHANOY AV (SR4041 SEG 0010/1938)
		==	0120/0000	LENGTH(AH 2553 BK 3041)
		==	0110/2669	BRIAR AL (BORO)
		==	0110/2357	FOURTH ST (BORO)
		==	0110/1322	VINE AL (BORO)
		==	0110/0971	SECOND ST (BORO)
SECOND ST (BORO)	0110/0951	==	0110/0700	LINE ST (BORO)
		==	0110/0495	BEECH ST (BORO)
	026033 FT		026033 FT	1 0 00290 0 00 0073+97
			0110/0000	LENGTH(AH 3041 BK 1839)
	024194 FT		024194 FT	1 0 00290 0 00 0054+78 JULIA ST (T652)
		--	0100/0000	GIRARDVILLE BUTLER TOWNSHIP T LENGTH(AH 1839 BK 2985)

DIR: B MUN: BUTLER TOWNSHIP T TOTAL LEN: 27.715 MI. DIST: 05-6 SR: 54
LEFT MUN: BUTLER TOWNSHIP T RIGHT MUN: BUTLER TOWNSHIP T

EXTRACT DATE: 12/28/2024 ROADWAY MANAGEMENT SYSTEM PAGE NUMBER: 12
PRINT DATE: 12/30/2024 SLD COUNTY/SR - ANNUAL PRINT COUNTY: SCHUYLKILL

DIR: B TOTAL LEN: 27.715 MI. DIST: 05-6 SR: 54
LEFT MUN: ASHLAND BOROUGH B RIGHT MUN: ASHLAND BOROUGH B

1 0 00161 0 01 0039+47 010829 FT
HOFFMAN BL
(BORO) 0040/0000

CATAWISSA ST
(BORO) 0020/2564

009662 FT

006916 FT

1 0 00161 0 01 0049+92
MAHANOY CREEK
BMSBG 53/0054/0040/1053
FRONT ST
(BORO)
FIRST ST
(BORO)
SECOND ST
(BORO)
HOFFMAN BL
(SR0061 SEG 0650/0799)
(SR0061 SEG 0651/0789)
010829 FT
MFC BEGIN = C
LENGTH(AH 1162 BK 1167)
FOURTH ST
(BORO)
FIFTH ST
(BORO)
SIXTH ST
(BORO)
1 0 00161 0 01 0027+78
SEVENTH ST
(BORO)
LENGTH(AH 1167 BK 2746)
EIGHTH ST
(BORO)
NINTH ST
(BORO)
TENTH ST
(BORO)
ELEVENTH ST
(BORO)
TWELFTH ST
(BORO)
THIRTEENTH ST
(BORO)
FOURTEENTH ST
(BORO)
FIFTEENTH ST
(BORO)
SIXTEENTH ST
(BORO)
1 0 00161 0 01 0026+21
SEVENTEENTH ST
(BORO)
LENGTH(AH 2746 BK 1277)

EXTRACT DATE: 12/28/2024 ROADWAY MANAGEMENT SYSTEM PAGE NUMBER: 11
PRINT DATE: 12/30/2024 SLD COUNTY/SR - ANNUAL PRINT COUNTY: SCHUYLKILL

DIR: B TOTAL LEN: 27.715 MI. DIST: 05-6 SR: 54
LEFT MUN: ASHLAND BOROUGH B RIGHT MUN: ASHLAND BOROUGH B

1 0 00161 0 00 0013+38 005639 FT
MEMORIAL DR
(SR0061 SEG 0661/0000)
(SR0061 SEG 0660/0000) 0014/0000

TWENTYNINTH ST
(BORO) 003460 FT
0004/0000

HILL ST
(T514) 0002/0997

000000 FT

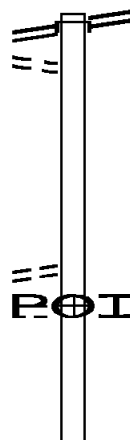
== == 0014/0993 EIGHTEENTH ST
== == 0014/0703 (BORO) NINETEENTH ST
== == 0014/0418 (BORO) TWENTIETH ST
== == 0014/0130 (BORO) TWENTYFIRST ST
005639 FT
S 0014/0000 MFC BEGIN = B LENGTH(AH 1277 BK 2179)
== 0004/2010 (BORO) TWENTYSECOND ST
== 0004/1723 (BORO) TWENTYTHIRD ST
== 0004/1146 (BORO) TWENTYFIFTH ST
003460 FT 2 0 53084 0 00 0034+60
NC CENTRE ST
S 0004/0000 LENGTH(AH 2179 BK 3460)
ASHLAND BOROUGH
0002/3340 BUTLER TOWNSHIP T
0002/1327 BMS EN 53/0054/0002/1316
2 0 53084 0 00 0000+00
TRIB. BIG RUN
0002/1316 BMSBG 53/0054/0002/1316
LAVELLE RD
== == 0002/0997 (SR4027 SEG 0040/2805)
KEHLER ST
== == 0002/0704 (T924)
0002/0313 BMS EN 53/0054/0002/0298
2 0 53084 0 00 0000+00
TRIB. BIG RUN
0002/0298 BMSBG 53/0054/0002/0298
000000 FT 2 0 53084 0 00 0000+00
VILLAGE: LOCUSTDALE
NC MAIN ST
INTER-BK MAIN ST
MFC BEGIN = C
BK-COLUMBIA (19)
S 0002/0000 LENGTH(AH 3460 BK 0000)

EXTRACT DATE: 12/28/2024 ROADWAY MANAGEMENT SYSTEM PAGE NUMBER: 10
PRINT DATE: 12/30/2024 SLD COUNTY/SR - ANNUAL PRINT COUNTY: SCHUYLKILL

DIR: B TOTAL LEN: 16.859 MI. DIST: 05-6 SR: 25
LEFT MUN: REILLY T RIGHT MUN: REILLY T

088950 FT
NORTH TREMONT ST
(SR0209 SEG 0310/0000) 0370/2138
FOR SR 0025 AND 0209
(CONN) 0370/1869

086812 FT
SWATARA RD
(T565) 0370/0000
LC FOR SWATARA RD
(CONN) 0360/1883



089018 FT
INTER-AHD PINE ST
(T582)
0370/2138 NORTH TREMONT ST
(SR0209 SEG 0310/0000)

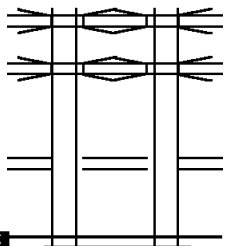

086880 FT 1 0 00740 0 01 0443+86
NC PINE ST
5 0370/0000 LENGTH(AH 2138 BK 2212)
0360/1883 (APRA) HEGINS MINING CO

DIR: B TOTAL LEN: 16.859 MI. DIST: 05-6 SR: 25
LEFT MUN: REILLY T RIGHT MUN: REILLY T

	084600 FT		084668 FT 1 0 00740 0 01 0421+74 5 0360/0000 LENGTH(AH 2212 BK 1991)
	082609 FT		082677 FT 1 0 00740 0 01 0401+83 5 0350/0000 LENGTH(AH 1991 BK 2747)
HILLSIDE COMPOST SITE (PRDR)	0340/1122	POI	0340/1122 (APRA) HILLSIDE COMPOST
	079862 FT		079930 FT 1 0 00740 0 01 0374+36 REILLY FRAILEY T 5 0340/0000 LENGTH(AH 2747 BK 2358)
COMM ENVR SYS LANDFILL (PRDR)	0330/0382 077504 FT	POI	0330/0382 (APRA) COMM ENVR SYS LA 077572 FT 1 0 00740 0 01 0350+78 5 0330/0000 LENGTH(AH 2358 BK 2887)
			MIDDLE CREEK STRUCTURE LENGTH 12 FT 0320/1191 BMSID 53/0025/0320/1191
	074617 FT		074685 FT 1 0 00740 0 00 0324+64 MFC BEGIN = C 5 0320/0000 LENGTH(AH 2887 BK 1570)
TO 8007/0750 SH (CONN) RAMP C RD (SR8007 SEG 0750/0000) RAMP A RD (SR8007 SEG 0010/0810) I-81 NB	0311/0969	=	RAMP C RD (SR8007 SEG 0750/0000) RAMP A RD (SR8007 SEG 0010/0810) I-81 NB
	0311/0845	=	0310/0868

EXTRACT DATE: 12/28/2024 ROADWAY MANAGEMENT SYSTEM PAGE NUMBER: 8
PRINT DATE: 12/30/2024 SLD COUNTY/SR - ANNUAL PRINT COUNTY: SCHUYLKILL

DIR: B TOTAL LEN: 16.859 MI. DIST: 05-6 SR: 25
LEFT MUN: FRAILEY T RIGHT MUN: FRAILEY T

OP ID 53/0081/1114/1055 0311/0573		0310/0573	OP ID 53/0081/1114/1055
I-81 SB			I-81 SB
OP ID 53/0081/1115/1025 0311/0454		0310/0454	OP ID 53/0081/1115/1025
RAMP D RD			RAMP D RD
(SR8007 SEG 0500/1039)			(SR8007 SEG 0500/1039)
RAMP B RD			RAMP B RD
(SR8007 SEG 0250/0000) 0311/0158		0310/0160	(SR8007 SEG 0250/0000)
1 0 00740 0 00 0308+94 073115 FT		073115 FT	1 0 00740 0 00 0308+94
MFC BEGIN = C			MFC BEGIN = C
LENGTH(AH 1502 BK 3954) 0311/0000		0310/0000	LENGTH(AH 1570 BK 3954)
COTTAGE HILL RD			SERVICE RD
(TWP)		0300/3708	(TWP)
		0300/3046	FRAILEY
			HEGINS T

069161 FT

069161 FT 1 0 00740 0 00 0269+92
 0300/0000 LENGTH(AH 3954 BK 2550)

066611 FT

066611 FT 1 0 00740 0 00 0243+97
 0290/0000 LENGTH(AH 2550 BK 2604)

064007 FT

064007 FT 1 0 00740 0 00 0217+93
 0280/0000 LENGTH(AH 2604 BK 2519)

EXTRACT DATE: 12/28/2024 ROADWAY MANAGEMENT SYSTEM PAGE NUMBER: 7
PRINT DATE: 12/30/2024 SLD COUNTY/SR - ANNUAL PRINT COUNTY: SCHUYLKILL

DIR: B TOTAL LEN: 16.859 MI. DIST: 05-6 SR: 25
LEFT MUN: HEGINS T RIGHT MUN: HEGINS T

061488 FT

061488 FT 1 0 00740 0 00 0192+74
NC SR 0025 SH
[S] 0270/0000 LENGTH(AH 2519 BK 1426)

060062 FT

060062 FT 1 0 00740 0 00 0178+48
DELL RD
(T593)
[S] 0260/0000 LENGTH(AH 1426 BK 3167)

056895 FT

LC FOR EAST MTN RD
(CONN)
EAST MOUNTAIN RD
(T879)

0250/0000
0240/2146

==
==

056895 FT 1 0 00740 0 00 0146+38
FOUNTAIN RD
(SR4009 SEG 0070/1088)
[S] 0250/0000 LENGTH(AH 3167 BK 2433)

> <

TR.PINE CK.
STRUCTURE LENGTH 16 FT
BMSID 53/0025/0240/1692

1 0 00740 0 00 0122+73 054462 FT
HARVEST LN
(T522) 0240/0000

==

054462 FT
[S] 0240/0000 LENGTH(AH 2433 BK 2289)

052173 FT

052173 FT 1 0 00740 0 00 0099+01
[S] 0230/0000 LENGTH(AH 2289 BK 1840)

050333 FT

050333 FT 1 0 00740 0 00 0080+97

EXTRACT DATE: 12/28/2024 ROADWAY MANAGEMENT SYSTEM PAGE NUMBER: 6
PRINT DATE: 12/30/2024 SLD COUNTY/SR - ANNUAL PRINT COUNTY: SCHUYLKILL

DIR: B TOTAL LEN: 16.859 MI. DIST: 05-6 SR: 25
LEFT MUN: HEGINS T RIGHT MUN: HEGINS T

ORCHARD RD
(T521)

0210/1175 ==

048477 FT

048477 FT 1 0 00740 0 00 0062+23

PINE DR
(T520)

== 0210/0000 LENGTH(AH 1856 BK 1910)

046567 FT

046567 FT 1 0 00740 0 00 0043+28

(APRA) SOUTHERN ENGERY
FARM LN
(T887)

POE

0200/0000 LENGTH(AH 1910 BK 2719)

VALLEY RD
(T377)

0190/1211 ==

043848 FT

043848 FT 1 0 00740 0 00 0016+07

PARK LN
(T882)

0190/0000 LENGTH(AH 2719 BK 1605)

== UNKNOWN AL

== 0180/1059 (TWP)

== UNKNOWN AL

== 0180/0888 (TWP)

== UNKNOWN AL

== 0180/0692 (TWP)

== UNKNOWN AL

== 0180/0520 (TWP)

== UNKNOWN AL

042243 FT

0180/0268 (TWP)
042243 FT 1 0 00740 0 00 0000+00

GOOD SPRING RD
(SR0125 SEG 0300/0000)

0180/0000 LENGTH(AH 1605 BK 2042)

== UNKNOWN AL

== 0170/1609 (TWP)

UNKNOWN AL

EXTRACT DATE: 12/28/2024 ROADWAY MANAGEMENT SYSTEM PAGE NUMBER: 5
PRINT DATE: 12/30/2024 SLD COUNTY/SR - ANNUAL PRINT COUNTY: SCHUYLKILL

DIR: B TOTAL LEN: 16.859 MI. DIST: 05-6 SR: 25
LEFT MUN: HEGINS T RIGHT MUN: HEGINS T

(TWP)	0170/1343	==			
		==	==	0170/1080	UNKNOWN AL (TWP)
		==	==	0170/0920	UNKNOWN AL (TWP)
	040201 FT			040201 FT	1 0 00339 0 00 0401+97 GROVE DR (T482)
			==	5 0170/0000	LENGTH(AH 2042 BK 3343) CHESTNUT ST
			==	0160/3326	(T595)
UNKNOWN AL (TWP)	0160/2671	==			
			==	0160/2324	UNKNOWN AL (TWP)
UNKNOWN AL (TWP)	0160/2294	==			
UNKNOWN AL (TWP)	0160/2099	==			
			==	0160/1669	UNKNOWN AL (TWP)
1 0 00339 0 00 0368+51 036858 FT FOREST DR (T480)	0160/0000	==		036858 FT	
			==	5 0160/0000	LENGTH(AH 3343 BK 3150)
			==	0150/2449	TRI-VALLEY HIGH SCHOOL (PRDR)
			==	0150/2094	DIVISION ST (T893)
			==	0150/1526	POST RD (T896)
			==	0150/1081	VISTA RD (T888)
UNKNOWN AL (TWP)	0150/1060	==			
UNKNOWN AL (TWP)	0150/0721	==			
UNKNOWN AL (TWP)	0150/0649	==			
			==	0150/0480	UNKNOWN AL (TWP)
UNKNOWN AL (TWP)	0150/0470	==			

EXTRACT DATE: 12/28/2024 ROADWAY MANAGEMENT SYSTEM PAGE NUMBER: 4
PRINT DATE: 12/30/2024 SLD COUNTY/SR - ANNUAL PRINT COUNTY: SCHUYLKILL

DIR: B TOTAL LEN: 16.859 MI. DIST: 05-6 SR: 25
LEFT MUN: HEGINS T RIGHT MUN: HEGINS T

UNKNOWN AL (TWP)	0150/0010 033708 FT	==	==	0150/0224	UNKNOWN AL (TWP)
		==		033708 FT	1 0 00339 0 00 0337+04 FAIRLANE RD (T891)
UNKNOWN AL (TWP)	0140/1718	==	==	5 0150/0000	LENGTH(AH 3150 BK 1968)
UNKNOWN AL (TWP)	0140/0585	==	==	0140/0836	UNKNOWN AL (TWP)
UNKNOWN AL (TWP)	0140/0290	==	==	0140/0577	BROAD ST (T478)
1 0 00339 0 00 0317+37 031740 FT CHURCH RD (T479)	0140/0000	==	==	0140/0144 031740 FT	UNKNOWN AL (TWP)
		==	==	5 0140/0000	LENGTH(AH 1968 BK 2243)
UNKNOWN AL (TWP)	0130/1537	==	==	0130/2107	UNKNOWN AL (TWP)
		==	==	0130/1824	UNKNOWN AL (TWP)
		==	==	0130/1537	WEST WALNUT ST (T884)
		==	==	0130/1287	UNKNOWN AL (TWP)
		==	==	0130/1066	UNKNOWN AL (TWP)
		==	==	0130/0848	UNKNOWN AL (TWP)
		==	==	0130/0647	UNKNOWN AL (TWP)
UNKNOWN AL (TWP)	0130/0618	==	==	0130/0430	UNKNOWN AL (TWP)
		==	==	0130/0198	UNKNOWN AL (TWP)
029497 FT				029497 FT	1 0 00339 0 00 0295+00 GAP ST (SR4011 SEG 0170/1638) MFC BEGIN = C
				5 0130/0000	LENGTH(AH 2243 BK 1854) UNKNOWN AL

EXTRACT DATE: 12/28/2024 ROADWAY MANAGEMENT SYSTEM PAGE NUMBER: 3
PRINT DATE: 12/30/2024 SLD COUNTY/SR - ANNUAL PRINT COUNTY: SCHUYLKILL

DIR: B TOTAL LEN: 16.859 MI. DIST: 05-6 SR: 25
LEFT MUN: HEGINS T RIGHT MUN: HEGINS T

		==	0120/1487	(TWP)	
		==	0120/1292	PARK RD	
		==	0120/0846	(T476)	
		==	0120/0634	UNKNOWN AL	
		==	0120/0406	(TWP)	
027643 FT		==	027643 FT	UNKNOWN AL	
		==	0120/0000	OLD MILL RD	
		==	0110/2483	(T475)	
		==	0110/2081	1 0 00339 0 00 0276+48	
		==	0110/1700	GREENHOUSE RD	
		==	0110/1313	(T897)	
		==	0110/0582	LENGTH(AH 1854 BK 2828)	
024815 FT		==	024815 FT	UNKNOWN AL	
		==	0110/0000	(TWP)	
		==	0100/1150	GAP SCHOOL RD	
SUNSHINE LN		==	0100/0722	(T474)	
(TWP)		==	0100/0239	UNKNOWN AL	
GARDEN LN		==	022750 FT	(TWP)	
(TWP)		==	0100/0000	HEGINS	
		==	020418 FT	HUBLEY T	
		==	0090/0567	LENGTH(AH 2828 BK 2065)	
		==	020418 FT	HEGINS-HUBLEY ELEM SCHO	
		==	020418 FT	(PRDR)	
		==	020418 FT	HEGINS-HUBLEY ELEM SCHO	
		==	020418 FT	(PRDR)	
		==	020418 FT	1 0 00339 0 00 0227+73	
		==	020418 FT	HEGINS	
		==	020418 FT	HUBLEY T	
		==	020418 FT	LENGTH(AH 2065 BK 2332)	
		==	020418 FT	1 0 00339 0 00 0204+22	
		==	020418 FT	PINE DR	

DIR: B TOTAL LEN: 16.859 MI.
LEFT MUN: HUBLEY T

DIST: 05-6 SR: 25
RIGHT MUN: HUBLEY T

1 0 00339 0 00 0156+35 015617 FT
MAHANTONGO ST
(T448) 0070/0000

```
FEARNOT RD
(T882)
LC FOR FEARNOT RD
(CONN)
```

```

LC FOR SPUD LN
(CONN)
1 0 00339 0 00 0106+58 0050/0124
SPUD LN
(T446) 010637 FT
0050/0000

```

0090/0000 (T451) LENGTH (AH 2332 BK 2852)

```

017566 FT 1 0 00339 0 00 0179+45
SCHWENKS RD
(SR4013 SEG 0040/1859)
0080/0000 LENGTH(AH 2852 BK 1949)

```

015617 FT
0070/0000 LENGTH(AH 1949 BK 2062)

0060/0758 (APRA) VERN PAUL
0060/0658 (APRA) VERN PAUL
013555 FT 1 0 00339 0 00 0135+02
0060/0000 LENGTH(AH 2062 BK 2918)

010637 FT
S 0050/0000 LENGTH(AH 2918 BK 2198)

EXTRACT DATE: 12/28/2024 ROADWAY MANAGEMENT SYSTEM PAGE NUMBER: 1
PRINT DATE: 12/30/2024 SLD COUNTY/SR - ANNUAL PRINT COUNTY: SCHUYLKILL

DIR: B TOTAL LEN: 16.859 MI. DIST: 05-6 SR: 25
LEFT MUN: HUBLEY T RIGHT MUN: HUBLEY T

					0040/0296	BMS EN 53/0025/0040/0233 0 0 00000 0 00 0000+00 PINE CREEK
					0040/0233	BMSBG 53/0025/0040/0233
	008439 FT				008439 FT	1 0 00339 0 00 0084+60 KUSHWA RD (T606)
					5 0040/0000	LENGTH(AH 2198 BK 2840)
PINE CREEK RD (T444)		0030/0731				
1 0 00339 0 00 0056+10 005599 FT					0030/0516	KUSHWA RD (T606)
SCHOOL RD (T603)		0030/0000			005599 FT	
					5 0030/0000	LENGTH(AH 2840 BK 2400)
					0020/1596	BMS EN 53/0025/0020/1584 1 0 00339 0 00 0048+04 TR. PINE CK.
					0020/1584	BMSBG 53/0025/0020/1584
LC FOR SCHOOL RD (CONN)		0020/1336				
1 0 00339 0 00 0032+61 003199 FT					003199 FT	
SCHOOL RD (T603)		0020/0000			5 0020/0000	LENGTH(AH 2400 BK 3199)
QUAKER RD (T881)		0010/1175				
		000000 FT			000000 FT	1 0 00339 0 00 0000+00 NC MAIN ST INTER-BK SR 0025 SH (SR0025 SEG 0450/2416) MFC BEGIN = D BK-DAUPHIN (22)
					5 0010/0000	LENGTH(AH 3199 BK 0000)