

# **Straight Line Diagram**

**(Including Drain Pipes)**

**Chester  
15**

**January 2025**

This document was produced by the Pennsylvania Department of Transportation (PENNDOT) as an internal management tool for State maintained highways and is not to be used for other purposes. The printed information was compiled from the Department's computerized Roadway Management System (RMS) and is subject to change without notice. Use of any or all of the printed information for purposes other than those intended by the Department may not satisfy other accuracy and completeness requirements and the Department does not warrant that such printed information is accurate or complete.

# ROADWAY MANAGEMENT SYSTEM INDEX FOR SR'S LOCATED IN THE COUNTY OF CHESTER

| SR   | BGN | PAGE | END | PAGE | SR   | BGN | PAGE | END | PAGE | SR   | BGN | PAGE | END | PAGE |
|------|-----|------|-----|------|------|-----|------|-----|------|------|-----|------|-----|------|
| 0001 |     | 1    |     | 32   | 1021 |     | 465  |     | 466  | 2018 |     | 589  |     | 591  |
| 0003 |     | 33   |     | 46   | 1022 |     | 467  |     | 469  | 2019 |     | 592  |     | 594  |
| 0010 |     | 47   |     | 65   | 1023 |     | 470  |     | 473  | 2020 |     | 595  |     | 602  |
| 0023 |     | 66   |     | 82   | 1024 |     | 474  |     | 479  | 2021 |     | 603  |     | 606  |
| 0029 |     | 83   |     | 91   | 1025 |     | 480  |     | 481  | 2022 |     | 607  |     | 612  |
| 0030 |     | 92   |     | 128  | 1026 |     | 482  |     | 484  | 2024 |     | 613  |     | 614  |
| 0041 |     | 129  |     | 142  | 1027 |     | 485  |     | 485  | 2026 |     | 615  |     | 617  |
| 0052 |     | 143  |     | 152  | 1028 |     | 486  |     | 490  | 2027 |     | 618  |     | 619  |
| 0082 |     | 153  |     | 176  | 1029 |     | 491  |     | 491  | 2028 |     | 620  |     | 620  |
| 0100 |     | 177  |     | 199  | 1030 |     | 492  |     | 495  | 2029 |     | 621  |     | 621  |
| 0113 |     | 200  |     | 214  | 1031 |     | 496  |     | 498  | 2030 |     | 622  |     | 622  |
| 0162 |     | 215  |     | 222  | 1032 |     | 499  |     | 500  | 2100 |     | 623  |     | 623  |
| 0202 |     | 223  |     | 246  | 1033 |     | 501  |     | 503  | 2101 |     | 624  |     | 624  |
| 0252 |     | 247  |     | 254  | 1034 |     | 504  |     | 507  | 2103 |     | 625  |     | 625  |
| 0272 |     | 255  |     | 258  | 1035 |     | 508  |     | 510  | 3001 |     | 626  |     | 627  |
| 0282 |     | 259  |     | 267  | 1036 |     | 511  |     | 514  | 3002 |     | 628  |     | 629  |
| 0322 |     | 268  |     | 287  | 1037 |     | 515  |     | 517  | 3003 |     | 630  |     | 631  |
| 0340 |     | 288  |     | 297  | 1038 |     | 518  |     | 518  | 3004 |     | 632  |     | 635  |
| 0345 |     | 298  |     | 301  | 1039 |     | 519  |     | 521  | 3005 |     | 636  |     | 636  |
| 0352 |     | 302  |     | 307  | 1040 |     | 522  |     | 522  | 3006 |     | 637  |     | 639  |
| 0372 |     | 308  |     | 316  | 1041 |     | 523  |     | 524  | 3007 |     | 640  |     | 641  |
| 0401 |     | 317  |     | 330  | 1042 |     | 525  |     | 525  | 3008 |     | 642  |     | 642  |
| 0422 |     | 331  |     | 336  | 1043 |     | 526  |     | 527  | 3009 |     | 643  |     | 645  |
| 0472 |     | 337  |     | 344  | 1045 |     | 528  |     | 530  | 3010 |     | 646  |     | 648  |
| 0724 |     | 345  |     | 353  | 1047 |     | 531  |     | 531  | 3011 |     | 649  |     | 650  |
| 0796 |     | 354  |     | 357  | 1049 |     | 532  |     | 532  | 3012 |     | 651  |     | 651  |
| 0841 |     | 358  |     | 370  | 1051 |     | 533  |     | 533  | 3013 |     | 652  |     | 655  |
| 0842 |     | 371  |     | 380  | 1053 |     | 534  |     | 536  | 3014 |     | 656  |     | 656  |
| 0896 |     | 381  |     | 390  | 1055 |     | 537  |     | 537  | 3015 |     | 657  |     | 657  |
| 0926 |     | 391  |     | 408  | 1101 |     | 538  |     | 538  | 3016 |     | 658  |     | 660  |
| 1001 |     | 409  |     | 411  | 1103 |     | 539  |     | 539  | 3017 |     | 661  |     | 661  |
| 1002 |     | 412  |     | 417  | 1105 |     | 540  |     | 540  | 3018 |     | 662  |     | 664  |
| 1003 |     | 418  |     | 422  | 1202 |     | 541  |     | 541  | 3019 |     | 665  |     | 665  |
| 1004 |     | 423  |     | 423  | 2001 |     | 542  |     | 544  | 3020 |     | 666  |     | 666  |
| 1005 |     | 424  |     | 430  | 2002 |     | 545  |     | 546  | 3021 |     | 667  |     | 668  |
| 1006 |     | 431  |     | 433  | 2003 |     | 547  |     | 548  | 3022 |     | 669  |     | 671  |
| 1007 |     | 434  |     | 436  | 2004 |     | 549  |     | 550  | 3023 |     | 672  |     | 675  |
| 1008 |     | 437  |     | 439  | 2005 |     | 551  |     | 552  | 3024 |     | 676  |     | 679  |
| 1009 |     | 440  |     | 442  | 2006 |     | 553  |     | 554  | 3025 |     | 680  |     | 682  |
| 1010 |     | 443  |     | 445  | 2007 |     | 555  |     | 559  | 3026 |     | 683  |     | 692  |
| 1011 |     | 446  |     | 447  | 2008 |     | 560  |     | 560  | 3027 |     | 693  |     | 695  |
| 1012 |     | 448  |     | 448  | 2009 |     | 561  |     | 561  | 3028 |     | 696  |     | 699  |
| 1013 |     | 449  |     | 449  | 2010 |     | 562  |     | 566  | 3029 |     | 700  |     | 700  |
| 1014 |     | 450  |     | 450  | 2011 |     | 567  |     | 571  | 3030 |     | 701  |     | 701  |
| 1015 |     | 451  |     | 451  | 2012 |     | 572  |     | 573  | 3031 |     | 702  |     | 702  |
| 1016 |     | 452  |     | 455  | 2013 |     | 574  |     | 575  | 3032 |     | 703  |     | 703  |
| 1017 |     | 456  |     | 457  | 2014 |     | 576  |     | 583  | 3033 |     | 704  |     | 708  |
| 1018 |     | 458  |     | 459  | 2015 |     | 584  |     | 585  | 3034 |     | 709  |     | 710  |
| 1019 |     | 460  |     | 463  | 2016 |     | 586  |     | 587  | 3035 |     | 711  |     | 712  |
| 1020 |     | 464  |     | 464  | 2017 |     | 588  |     | 588  | 3036 |     | 713  |     | 715  |



# ROADWAY MANAGEMENT SYSTEM INDEX FOR SR'S LOCATED IN THE COUNTY OF CHESTER

| SR   | BGN | PAGE | END | PAGE | SR   | BGN | PAGE | END | PAGE | SR   | BGN  | PAGE | END  | PAGE |
|------|-----|------|-----|------|------|-----|------|-----|------|------|------|------|------|------|
| 3037 | 716 |      | 717 |      | 3100 | 854 |      | 862 |      | 8003 | 967  |      | 968  |      |
| 3038 | 718 |      | 719 |      | 3101 | 863 |      | 863 |      | 8004 | 969  |      | 970  |      |
| 3039 | 720 |      | 721 |      | 3103 | 864 |      | 864 |      | 8005 | 971  |      | 971  |      |
| 3040 | 722 |      | 722 |      | 3105 | 865 |      | 865 |      | 8006 | 972  |      | 973  |      |
| 3041 | 723 |      | 724 |      | 3107 | 866 |      | 867 |      | 8007 | 974  |      | 974  |      |
| 3042 | 725 |      | 725 |      | 3192 | 868 |      | 868 |      | 8008 | 975  |      | 975  |      |
| 3043 | 726 |      | 731 |      | 3193 | 869 |      | 869 |      | 8009 | 976  |      | 977  |      |
| 3044 | 732 |      | 736 |      | 3195 | 870 |      | 870 |      | 8010 | 978  |      | 979  |      |
| 3045 | 737 |      | 738 |      | 3196 | 871 |      | 871 |      | 8011 | 980  |      | 980  |      |
| 3046 | 739 |      | 744 |      | 3197 | 872 |      | 872 |      | 8012 | 981  |      | 981  |      |
| 3047 | 745 |      | 745 |      | 3198 | 873 |      | 873 |      | 8013 | 982  |      | 982  |      |
| 3049 | 746 |      | 751 |      | 3199 | 874 |      | 874 |      | 8014 | 983  |      | 983  |      |
| 3050 | 752 |      | 752 |      | 4001 | 875 |      | 878 |      | 8015 | 984  |      | 984  |      |
| 3051 | 753 |      | 755 |      | 4002 | 879 |      | 880 |      | 8016 | 985  |      | 986  |      |
| 3052 | 756 |      | 756 |      | 4003 | 881 |      | 882 |      | 8017 | 987  |      | 987  |      |
| 3053 | 757 |      | 759 |      | 4004 | 883 |      | 884 |      | 8018 | 988  |      | 988  |      |
| 3054 | 760 |      | 760 |      | 4005 | 885 |      | 889 |      | 8019 | 989  |      | 989  |      |
| 3055 | 761 |      | 764 |      | 4006 | 890 |      | 892 |      | 8020 | 990  |      | 990  |      |
| 3056 | 765 |      | 767 |      | 4007 | 893 |      | 894 |      | 8021 | 991  |      | 991  |      |
| 3057 | 768 |      | 768 |      | 4008 | 895 |      | 896 |      | 8022 | 992  |      | 993  |      |
| 3058 | 769 |      | 771 |      | 4009 | 897 |      | 899 |      | 8023 | 994  |      | 994  |      |
| 3059 | 772 |      | 773 |      | 4010 | 900 |      | 901 |      | 8025 | 995  |      | 996  |      |
| 3060 | 774 |      | 774 |      | 4011 | 902 |      | 903 |      | 8026 | 997  |      | 998  |      |
| 3061 | 775 |      | 777 |      | 4012 | 904 |      | 904 |      | 8027 | 999  |      | 1000 |      |
| 3062 | 778 |      | 785 |      | 4013 | 905 |      | 905 |      | 8028 | 1001 |      | 1002 |      |
| 3063 | 786 |      | 787 |      | 4014 | 906 |      | 907 |      | 8029 | 1003 |      | 1003 |      |
| 3064 | 788 |      | 790 |      | 4015 | 908 |      | 912 |      | 8031 | 1004 |      | 1005 |      |
| 3065 | 791 |      | 791 |      | 4016 | 913 |      | 917 |      | 8033 | 1006 |      | 1008 |      |
| 3066 | 792 |      | 793 |      | 4017 | 918 |      | 919 |      | 8035 | 1009 |      | 1010 |      |
| 3067 | 794 |      | 795 |      | 4018 | 920 |      | 922 |      | 8037 | 1011 |      | 1012 |      |
| 3068 | 796 |      | 798 |      | 4019 | 923 |      | 923 |      | 8039 | 1013 |      | 1013 |      |
| 3069 | 799 |      | 802 |      | 4020 | 924 |      | 925 |      | 8041 | 1014 |      | 1015 |      |
| 3070 | 803 |      | 821 |      | 4021 | 926 |      | 927 |      | 8043 | 1016 |      | 1016 |      |
| 3071 | 822 |      | 822 |      | 4022 | 928 |      | 928 |      | 8045 | 1017 |      | 1018 |      |
| 3072 | 823 |      | 824 |      | 4023 | 929 |      | 929 |      | 8047 | 1019 |      | 1022 |      |
| 3073 | 825 |      | 826 |      | 4025 | 930 |      | 933 |      | 8049 | 1023 |      | 1023 |      |
| 3074 | 827 |      | 828 |      | 4027 | 934 |      | 936 |      | 8051 | 1024 |      | 1025 |      |
| 3075 | 829 |      | 829 |      | 4029 | 937 |      | 938 |      | 8055 | 1026 |      | 1026 |      |
| 3077 | 830 |      | 830 |      | 4031 | 939 |      | 946 |      | 8057 | 1027 |      | 1027 |      |
| 3079 | 831 |      | 832 |      | 4033 | 947 |      | 947 |      | 9101 | 1028 |      | 1028 |      |
| 3081 | 833 |      | 835 |      | 4035 | 948 |      | 948 |      | 9102 | 1029 |      | 1029 |      |
| 3083 | 836 |      | 836 |      | 4037 | 949 |      | 950 |      | 9103 | 1030 |      | 1030 |      |
| 3085 | 837 |      | 841 |      | 4039 | 951 |      | 952 |      | 9105 | 1031 |      | 1031 |      |
| 3087 | 842 |      | 843 |      | 4041 | 953 |      | 956 |      | 9107 | 1032 |      | 1032 |      |
| 3089 | 844 |      | 845 |      | 4043 | 957 |      | 961 |      | 9110 | 1033 |      | 1033 |      |
| 3091 | 846 |      | 846 |      | 4045 | 962 |      | 962 |      | 9402 | 1034 |      | 1035 |      |
| 3093 | 847 |      | 848 |      | 4082 | 963 |      | 963 |      | 9404 | 1036 |      | 1036 |      |
| 3095 | 849 |      | 850 |      | 4100 | 964 |      | 964 |      |      |      |      |      |      |
| 3097 | 851 |      | 851 |      | 8001 | 965 |      | 965 |      |      |      |      |      |      |
| 3099 | 852 |      | 853 |      | 8002 | 966 |      | 966 |      |      |      |      |      |      |



December 30, 2024

## Pennsylvania State Roads - Straight Line Diagrams

Contained within this document are the 2025 Pennsylvania Straight Line Diagrams (SLDs) for State Routes by county within a particular PennDOT district. At the end of each year, PennDOT takes a snapshot of its current SLD database and creates PDF files from the SLD snapshot. The SLDs are a graphical representation of State Routes (SRs) that PennDOT maintains. The information shown on the SLD is generated from data found in PennDOT's Roadway Management System (RMS) database. The data from RMS is constantly being updated to match actual roadway inventory data found on Pennsylvania's state highways. PennDOT's SR system is explained briefly in this document along with symbol definitions for each type of roadway feature or attribute found on the SLD. This PDF version of the SLD contains an individual county list of all state roads found in that county. The SRs found on the list are linked to the actual pages that show the individual SLDs. To find an SLD for a particular road that you want, simply point to that road on the SR index list and click on it to jump to the beginning page of that SLD.

If you have any questions or comments concerning information found in this document, please contact Ty Reed, Chief, Roadway Inventory and Testing Unit, Asset Management Division, Bureau of Operations, by calling (717) 787-7294.

*Additional information on state owned highways is available from your local PENNDOT Engineering District Office, RMS Unit, RMS Coordinator.*

**Straight Line Diagram Disclaimer:** This document is for informational purposes only and may be viewed by anyone. No part of the information contained in this document may be altered or redistributed without prior written consent of PENNDOT. Straight Line Diagram information is provided "as is" without warranty of any kind, either expressed or implied. This information could include technical inaccuracies or errors of omission. Changes may be made periodically to the information herein.

Copyright © 2024 by the Commonwealth of Pennsylvania. All rights reserved.



## **Asset Management Division**

### **Mission Statement**

To protect and preserve Pennsylvania's infrastructure by providing meaningful, timely, and accurate pavement and roadway management, design, standards, strategies, inventory and condition, as well as fair, consistent and efficient application of Commonwealth laws and regulations.

## CUSTOMER SERVICE RATING FORM

### Straight Line Diagram (SLD) – Customer Service Rating

As means to improve customer service, we would like you to rate the product/ service you have received, by circling a "grade" from "A" (excellent) to "E" (fail).

**A**                      **B**                      **C**                      **D**                      **E**

If your rating is not an "A," please let us know what we could do better.

---

---

---

---

---

Name and Organization (optional)

---

Thank You.

*(Fold along line, and tape or staple together before mailing)*

*(Cut along dashed line)*

---

---

---

Bureau of Operations  
Asset Management Division – PennDOT Annex  
907 Elmerton Avenue  
Harrisburg, PA 17110  
ATTN: Ty Reed

# PENNSYLVANIA DEPARTMENT OF TRANSPORTATION

## Bureau of Operations, Asset Management Division

### Location Referencing System (LRS) – Definitions, Uses & Testing

The Department's LRS, implemented in 1987, is the mechanism to designate the State highway network, to define roadway lengths, locations, and route connectivity, and to serve as the basis for the collection, storage, and integration of roadway information.

An LRS key is a unique series of numbers that identifies the location of each point or feature along a State route. The fourteen digit number is an integral part of the Roadway Management System (RMS) where roadway data is stored. 07/4016/0100/0857 is an example of an LRS key, which identifies County (CO) = 07, State Route (SR) = 4016, Segment (SEG) = 0100, and Offset = 0857.

#### County (CO)

Each of Pennsylvania's sixty-seven counties is identified by a number.

| Name       | #  | Name       | #  | Name           | #  | Name         | #  |
|------------|----|------------|----|----------------|----|--------------|----|
| Adams      | 1  | Clinton    | 18 | Lackawanna     | 35 | Potter       | 52 |
| Allegheny  | 2  | Columbia   | 19 | Lancaster      | 36 | Schuylkill   | 53 |
| Armstrong  | 3  | Crawford   | 20 | Lawrence       | 37 | Snyder       | 54 |
| Beaver     | 4  | Cumberland | 21 | Lebanon        | 38 | Somerset     | 55 |
| Bedford    | 5  | Dauphin    | 22 | Lehigh         | 39 | Sullivan     | 56 |
| Berks      | 6  | Delaware   | 23 | Luzerne        | 40 | Susquehanna  | 57 |
| Blair      | 7  | Elk        | 24 | Lycoming       | 41 | Tioga        | 58 |
| Bradford   | 8  | Erie       | 25 | McKean         | 42 | Union        | 59 |
| Bucks      | 9  | Fayette    | 26 | Mercer         | 43 | Venango      | 60 |
| Butler     | 10 | Forest     | 27 | Mifflin        | 44 | Warren       | 61 |
| Cambria    | 11 | Franklin   | 28 | Monroe         | 45 | Washington   | 62 |
| Cameron    | 12 | Fulton     | 29 | Montgomery     | 46 | Wayne        | 63 |
| Carbon     | 13 | Greene     | 30 | Montour        | 47 | Westmoreland | 64 |
| Centre     | 14 | Huntingdon | 31 | Northampton    | 48 | Wyoming      | 65 |
| Chester    | 15 | Indiana    | 32 | Northumberland | 49 | York         | 66 |
| Clarion    | 16 | Jefferson  | 33 | Perry          | 50 | Philadelphia | 67 |
| Clearfield | 17 | Juniata    | 34 | Pike           | 51 |              |    |

#### State Route (SR)

State Routes (SR's) are identified by four-digit numbers. SR numbers are assigned as follows:

- |  |           |
|--|-----------|
| 1. Traffic Routes: Routes designated as Interstates, US or PA Routes | 0001-0999 |
| 2. Quadrant Routes (Non-Traffic Routes)                              | 1001-4999 |
| 3. Relocated Traffic Routes  | 6000-6999 |
| 4. Turned Back, Abandoned, or Null Routes                            | 7000-7999 |
| 5. Interchanges  | 8001-8999 |
| 6. WYE's   | 9101-9199 |
| 7. Rest Areas  | 9201-9299 |
| 8. Truck Escape Ramps  | 9301-9399 |
| 9. Others  | 9401-9499 |
| 10. Park and Rides   | 9501-9599 |

Even/Odd Convention: Even numbers are typically given to SR's in the East/West direction, and odd numbers to SR's that run North/South. This convention applies to Interstate Routes (except those that are Beltways or Spurs), and Quadrant Routes. This convention may or may not apply to PA or US Traffic Routes.

Hierarchy: If two or more traffic routes occupy the same section of roadway, the SR number is based on the "higher" type route, according to the following hierarchy. If the traffic routes are the same hierarchy class, then the SR number is assigned the lower numbered traffic route (Figure 1).

1. Interstates
2. U.S. Routes
3. PA Routes
4. Quadrant Routes

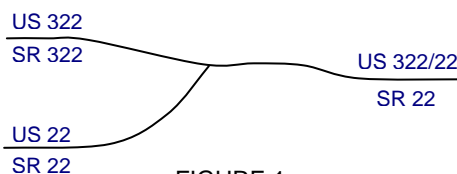


FIGURE 1

## Other Numbering Conventions:

1. The first digit of a quadrant route is based on which quadrant of the county the route is located, as shown in the following diagram (Figure 2).
2. The last three digits of a Relocated Traffic Route are the same as the Traffic Route that was relocated.
3. Interchanges are numbered sequentially. Odd numbers are given to interchanges along SR's in the North/South direction; even numbers are given to interchanges along SR's in the East/West direction (Figure 3).
4. WYE's are given odd numbers if the connecting SR is odd numbered, and even numbers if the connecting SR is even numbered.
5. Rest Areas or Truck Escape Ramps are given odd numbers if they connect to the Southbound or Westbound side of an SR, and even numbers if they connect to the Northbound or Eastbound side.

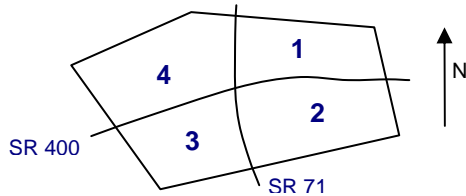


FIGURE 2

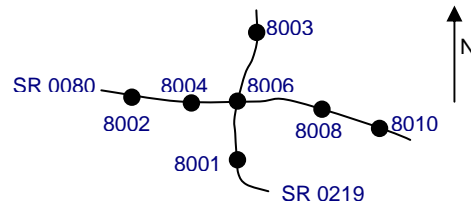


FIGURE 3

**Segment (SEG)**

State routes are divided into segments, which are approximately one-half mile long, and are identified by a four-digit number. Segment begin and end points are placed at physical features where possible. Segment numbers increase in the North or East direction, and typically by 10's (Figure 4). Segments are even numbered on undivided roadways, and in the Northbound or Eastbound direction of divided roadways. Segments are odd numbered in the Southbound or Westbound direction of divided roadways (Figure 5). Interstate segments are associated with the mile posts (Figure 6).

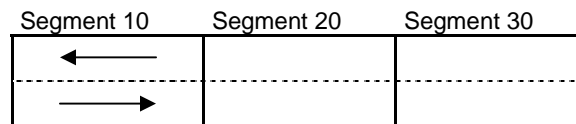
Undivided Roadways

FIGURE 4

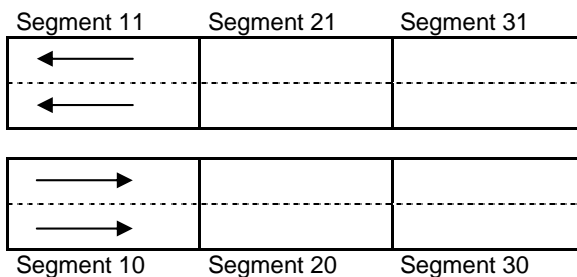
Divided Roadways

FIGURE 5

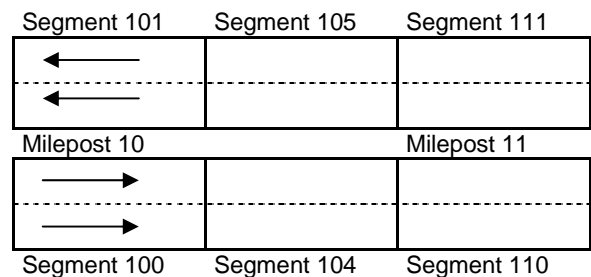
Interstate Roadways

FIGURE 6

Turned Back, Abandoned, and Null Segments are given numbers in the range of 7000-7999. For two coinciding State routes, the route with "lower" hierarchy is "nulled."

Segment numbering restarts on Traffic Routes at County boundaries, except Interstates (Figure 7).

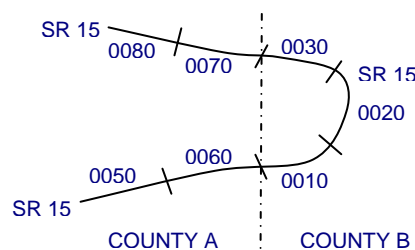


FIGURE 7

## Offset

The offset, a subdivision of the segment, is the distance (in feet) from the beginning of the segment, expressed as a four-digit number. Offsets are measured in the increasing segment direction.

## Segment Markers

Segment markers, which allow for easy identification of the LRS location on the State highway system, indicate the State route and segment number at the point that each segment is entered. If the beginning of a segment occurs at a physical feature, then the point of reference is at the physical feature and not the sign. At intersections, signs are used to identify beginning or ending State routes or segments.



## Users of the LRS

Locations of all intersections, structures, and other points of interest are field verified and inventoried in the RMS. This information can be displayed on Straight Line Diagrams (SLD's) which can be viewed in the RMS, or hardcopy form. SLD books are refreshed and printed annually for distribution to the Department's District and County offices, as well as too many external entities.

A list of those within the Department that use the LRS to identify locations in the RMS and in the field includes personnel from the following organizations: Pavement Testing, County Maintenance, Traffic, Design, Surveys, Construction, Bridge, Permits, Crash Review, Planning and Programming, Posted & Bonded Roads, Tort Liability, and Emergency Management.

Users outside the Department include: County & Municipal governments, County 911, Planning Commissions, Federal Highway Administration, State & Local Police, Local Emergency Management, Delivery Services (UPS, Fed Ex, etc.), Fire Departments, Utility Companies, Contractors, and Consultants.

Without segment markers located in the field, all of these users would have to rely solely on the SLD, which would be extremely cumbersome at best and impossible for some.

## Verification, QA & QC

In order to assure that LRS information is indicated properly in the RMS, on SLD's, and in the field, LRS Quality Assurance (QA) and Quality Commitment (QC) programs are performed each year. The Bureau of Operations, Asset Management Division, Roadway Inventory & Testing Unit (RITU) performs all Statewide QC testing. Field verification and QA is also performed by RITS, except in Engineering Districts 2-0, 11-0, and 12-0, where it is done "in-house." Each Engineering District is responsible for its own LRS completeness and maintenance with respect to the RMS.

Twenty percent of each county is field tested annually as part of the QA program, and five percent of each county is tested for the annual QC program. The goal of the QC program is to maintain at least 90% accuracy between the RMS and the actual field locations of highway features. Annual QC ratings are developed and reported to the Engineering Districts.









































Field testing is performed by two-person teams (a permanent employee that operates the test, and a temporary employee that drives the device) with the use of vans equipped with an on-board computer and a Data Measurement Subsystem. Testing is typically performed during the months of April through November.

Vehicle location and roadway features are displayed on the van's computer screen in SLD format, and the software accepts operator inputs verifying or modifying roadway feature locations, as well as comments. Though the system can function at greater speed, test speeds are typically less than 25 mph to ensure accuracy.

There are five categories of information that is verified and/or modified:

1. State Route Length
2. Segment Length
3. Roadway Geometry (lane count, pavement & shoulder types & widths)
4. Intersecting Feature Location (intersections & bridges)
5. Segment Marker Location

STRAIGHT LINE DIAGRAM (SLD) ANNUAL REFRESH ATTRIBUTE KEY PAGE 1 OF 2

|   |   |  |   |
|---|---|--|---|
|  SEGMENT MARKER                  |  AHEAD LEFT INTER<br>STATE OWNED   |  RAILROAD<br>CROSSING           |  INTERSTATE<br>MILEPOST  |
|  TURNBACK                        |  AHEAD LEFT INTER<br>NON-STATE     |  RAILROAD<br>OVER-PASS          |  MFC BEGIN   |
|  NULL                            |  AHEAD RIGHT INTE<br>STATE OWNED   |  OVER-PASS                      |  MUNICIPAL<br>BOUNDARY   |
|  UNDIVIDED<br>HIGHWAY            |  AHEAD RIGHT INTE<br>NON-STATE     |  BRIDGE END                     |  VILLAGE<br>BEGIN  |
|  PHYSICALLY<br>DIVIDED           |  BACK LEFT INTER<br>STATE OWNED    |  BRIDGE BEGIN                   | AH - LENGTH<br>FORWARD<br>TO NEXT<br>SEGMENT BEGIN<br>BK - LENGTH BACK<br>WARD TO<br>PREVIOUS<br>SEGMENT<br>BEGIN   |
|  PAINT<br>DIVIDED                |  BACK LEFT INTER<br>NON-STATE      |  TUNNEL                         |   |
|  INTERSECTION<br>AHEAD           |  BACK RIGHT INTER<br>STATE OWNED   |  SIGN STRUCTURE                 | MFC - MAINTENANCE<br>FUNCTIONAL CLASS<br>A = INTERSTATE<br>B = EXPRESSWAY<br>AND/OR<br>PRINCIPLE<br>ARTERIAL<br>C = MINOR ARTERIAL<br>D = COLLECTOR<br>E = LOCAL ACCESS<br>F = INTERCHANGE<br>RAMP                |
|  INTERSECTION<br>BACK            |  BACK RIGHT INTER<br>NON-STATE     |  P3 BRIDGE                      |   |
|  REFERENCE<br>AHEAD/BACK       |  T-LEFT INTERSEC<br>STATE OWNED  |  RETAINING WALL               |   |
|  DIVIDED<br>CONNECTOR          |  T-LEFT INTERSEC<br>NON-STATE    |  BRIDGE/CULVERT<br>UNDER FILL | NULL AND TURNBACK<br>SEGMENTS ARE<br>DISPLAYED IN THE<br>DEPARTMENT'S<br>ROADWAY<br>MANAGEMENT<br>SYSTEM (RMS) AS<br>100 FEET IN<br>LENGTH. ACTUAL<br>SEGMENT AND<br>SECTION LENGTHS<br>MAY VARY<br>SIGNIFICANTLY |
|  CROSS INTERSEC<br>STATE OWNED |  T-RIGHT INTERSEC<br>STATE OWNED |  PIPE (STAMPP)                |   |
|  CROSS INTERSEC<br>NON-STATE   |  T-RIGHT INTERSEC<br>NON-STATE   |  ROTARY INTERSEC              |   |



## STRAIGHT LINE DIAGRAM (SLD) ANNUAL REFRESH ATTRIBUTE KEY PAGE 2 OF 2

[illegible]

EXTRACT DATE: 12/28/2024 ROADWAY MANAGEMENT SYSTEM PAGE NUMBER: 1036  
 PRINT DATE: 12/30/2024 SLD COUNTY/SR - ANNUAL PRINT COUNTY: CHESTER  
 DIR: E TOTAL LEN: .089 MI. DIST: 06-2 SR: 9404  
 LEFT MUN: WESTTOWN T RIGHT MUN: WESTTOWN T

000472 FT

0 0 00000 0 00 0000+00 000000 FT  
 WILMINGTON PK  
 (SR0202 SEG 0060/1534) 0750/0000



000472 FT SKILES BL  
 0750/0472 (SR2030 SEG 0011/0340)  
 NC RAMP RD  
 INTER-BK WILMINGTON PK  
 000000 FT (SR0202 SEG 0060/1534)  
 MFC BEGIN = F  
 0750/0000 LENGTH(AH 0472 BK 0000)

EXTRACT DATE: 12/28/2024 ROADWAY MANAGEMENT SYSTEM PAGE NUMBER: 1035  
PRINT DATE: 12/30/2024 SLD COUNTY/SR - ANNUAL PRINT COUNTY: CHESTER  
DIR: N TOTAL LEN: 1.283 MI. DIST: 06-2 SR: 9402  
LEFT MUN: EAST WHITELAND T RIGHT MUN: EAST WHITELAND T

006773 FT

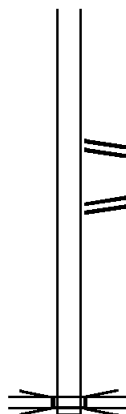


006773 FT  
INTER-AHD SR 0202 SH  
0030/3477 (SR0202 SEG 0320/3502)

EXTRACT DATE: 12/28/2024 ROADWAY MANAGEMENT SYSTEM PAGE NUMBER: 1034  
PRINT DATE: 12/30/2024 SLD COUNTY/SR - ANNUAL PRINT COUNTY: CHESTER

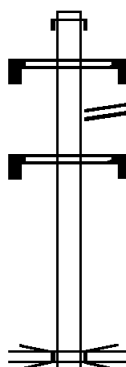
DIR: N TOTAL LEN: 1.283 MI. DIST: 06-2 SR: 9402  
LEFT MUN: EAST WHITELAND T RIGHT MUN: EAST WHITELAND T

003296 FT



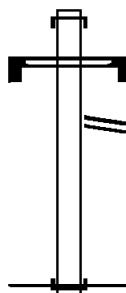
0030/1818 RAMP G RD  
(SR8037 SEG 0752/0559)  
0030/0991 RAMP F RD  
(SR8037 SEG 0762/0000)  
003296 FT 0 0 00000 0 00 0000+00  
MOREHALL ROAD (NB)  
OP ID 15/0029/0020/0814  
INTER-BK COLLECTOR RD  
(SR9402 SEG 0020/2041)  
0030/0000 LENGTH(AH 3477 BK 2041)

001255 FT



INTER-AHD COLLECTOR RD  
0020/2041 (SR9402 SEG 0030/0000)  
SIGN: 3 CHORD TRUSS  
0020/1864 BMSID 15/9402/0020/1864  
RAMP R RD  
0020/1315 (SR8037 SEG 0010/0000)  
SIGN: 3 CHORD TRUSS  
0020/1047 BMSID 15/9402/0020/1047  
001255 FT 0 0 00000 0 00 0000+00  
SWEDES FORD ROAD (E)  
OP ID 15/1002/0060/0540  
INTER-BK COLLECTOR RD  
(SR9402 SEG 0010/1255)  
0020/0000 LENGTH(AH 2041 BK 1255)

000000 FT

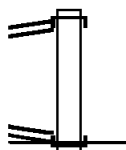


INTER-AHD COLLECTOR RD  
0010/1255 (SR9402 SEG 0020/0000)  
SIGN: 3 CHORD TRUSS  
0010/1125 BMSID 15/9402/0010/1125  
RAMP RD  
0010/0716 (SR8055 SEG 0010/1135)  
000000 FT 0 0 00000 0 00 0000+00  
NC CO LLECTOR RD  
INTER-BK SR 0202 SH  
(SR0202 SEG 0310/1018)  
MFC BEGIN = F  
0010/0000 LENGTH(AH 1255 BK 0000)

EXTRACT DATE: 12/28/2024 ROADWAY MANAGEMENT SYSTEM PAGE NUMBER: 1033  
PRINT DATE: 12/30/2024 SLD COUNTY/SR - ANNUAL PRINT COUNTY: CHESTER

DIR: E TOTAL LEN: .044 MI. DIST: 06-2 SR: 9110  
LEFT MUN: LONDON GROVE T RIGHT MUN: LONDON GROVE T

GAP NEWPORT PK 000232 FT  
(SR0041 SEG 0100/0140) 0010/0232  
  
0 0 00000 0 00 0000+00 000000 FT  
OLD BALTIMORE PK  
(SR3026 SEG 0340/1327) 0010/0000

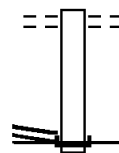
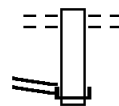


000232 FT  
INTER-AHD GAP NEWPORT PK  
0010/0232 (SR0041 SEG 0100/0140)  
NC WYE RD  
INTER-BK OLD BALTIMORE PK  
000000 FT (SR3026 SEG 0340/1327)  
MFC BEGIN = F  
0010/0000 LENGTH(AH 0232 BK 0000)

EXTRACT DATE: 12/28/2024 ROADWAY MANAGEMENT SYSTEM PAGE NUMBER: 1032  
 PRINT DATE: 12/30/2024 SLD COUNTY/SR - ANNUAL PRINT COUNTY: CHESTER  
 DIR: E TOTAL LEN: .138 MI. DIST: 06-2 SR: 9107  
 LEFT MUN: UWCHLAN T RIGHT MUN: UWCHLAN T

000730 FT  
 0 0 00000 0 00 0000+00 000540 FT  
 POTTSTOWN PK  
 (SR0100 SEG 0281/0223) 0500/0000

000000 FT  
 0 0 00000 0 00 0000+00 000000 FT  
 POTTSTOWN PK  
 (SR0100 SEG 0260/1859) 0010/0000



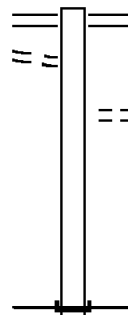
000730 FT WORTHINGTON RD  
 0500/0190 (T578)  
 INTER-BK POTTSTOWN PK  
 (SR0100 SEG 0281/0223)  
 0500/0000 LENGTH(AH 0190 BK 0540)

0010/0540 WORTHINGTON RD  
 (T578)  
 NC RAMP RD  
 INTER-BK POTTSTOWN PK  
 000000 FT (SR0100 SEG 0260/1859)  
 MFC BEGIN = F  
 0010/0000 LENGTH(AH 0540 BK 0000)

EXTRACT DATE: 12/28/2024 ROADWAY MANAGEMENT SYSTEM PAGE NUMBER: 1031  
 PRINT DATE: 12/30/2024 SLD COUNTY/SR - ANNUAL PRINT COUNTY: CHESTER  
 DIR: E TOTAL LEN: .307 MI. DIST: 06-2 SR: 9105  
 LEFT MUN: UWCHLAN T RIGHT MUN: UWCHLAN T

TO 0100/0250 SH  
 (CONN)

001620 FT  
 0010/1220  
 000000 FT



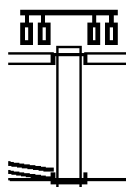
001620 FT SHIP RD  
 0010/1620 (SR1001 SEG 0070/2756)  
 0010/1117 PENNDOT STOCKPILE YD 71  
 (GOVT)  
 000000 FT 0 0 00000 0 00 0000+00  
 NC WYE RD  
 INTER-BK POTTSTOWN PK  
 (SR0100 SEG 0250/2132)  
 MFC BEGIN = F  
 0010/0000 LENGTH(AH 1620 BK 0000)

EXTRACT DATE: 12/28/2024 ROADWAY MANAGEMENT SYSTEM PAGE NUMBER: 1030  
PRINT DATE: 12/30/2024 SLD COUNTY/SR - ANNUAL PRINT COUNTY: CHESTER

DIR: W TOTAL LEN: .046 MI. DIST: 06-2 SR: 9103  
LEFT MUN: WEST WHITELAND T RIGHT MUN: WEST WHITELAND T

000241 FT

0 0 00000 0 00 0000+00 000000 FT  
POTTSTOWN PK  
(SR0100 SEG 0240/2715) 0010/0000



000241 FT  
INTER-AHD SHOEN RD  
(T414)  
POTTSTOWN PK  
(SR0100 SEG 0251/0000)  
(SR0100 SEG 0250/0000)  
0010/0241  
NC JU GHANDLE RD  
INTER-BK POTTSTOWN PK  
000000 FT (SR0100 SEG 0240/2715)  
MFC BEGIN = F  
0010/0000 LENGTH(AH 0241 BK 0000)

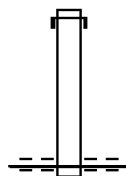


EXTRACT DATE: 12/28/2024 ROADWAY MANAGEMENT SYSTEM PAGE NUMBER: 1029  
PRINT DATE: 12/30/2024 SLD COUNTY/SR - ANNUAL PRINT COUNTY: CHESTER

DIR: S TOTAL LEN: .080 MI. DIST: 06-2 SR: 9102  
LEFT MUN: WESTTOWN T RIGHT MUN: WESTTOWN T

000422 FT

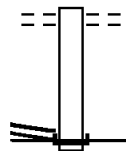
000000 FT



000422 FT  
INTER-AHD WILMINGTON PK  
0250/0422 (SR0202 SEG 0051/2802)  
000000 FT 0 0 00000 0 00 0000+00  
NC RAMP RD  
PLEASANT GROVE RD  
(TWP)  
MFC BEGIN = F  
0250/0000 LENGTH(AH 0422 BK 0000)

EXTRACT DATE: 12/28/2024 ROADWAY MANAGEMENT SYSTEM PAGE NUMBER: 1028  
 PRINT DATE: 12/30/2024 SLD COUNTY/SR - ANNUAL PRINT COUNTY: CHESTER  
 DIR: W TOTAL LEN: .035 MI. DIST: 06-2 SR: 9101  
 LEFT MUN: WEST WHITELAND T RIGHT MUN: WEST WHITELAND T

000187 FT  
 0 0 00000 0 00 0000+00 000000 FT  
 POTTSTOWN PK  
 (SR0100 SEG 0241/0240) 0500/0000



000187 FT WATERLOO BL  
 0500/0187 (T544)  
 NC WYE RD  
 INTER-BK POTTSTOWN PK  
 000000 FT (SR0100 SEG 0241/0240)  
 MFC BEGIN = F  
 0500/0000 LENGTH(AH 0187 BK 0000)

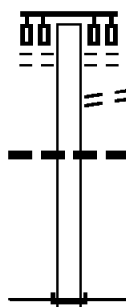
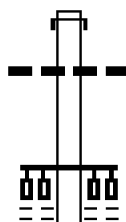
EXTRACT DATE: 12/28/2024 ROADWAY MANAGEMENT SYSTEM PAGE NUMBER: 1027  
PRINT DATE: 12/30/2024 SLD COUNTY/SR - ANNUAL PRINT COUNTY: CHESTER

DIR: E TOTAL LEN: .178 MI. DIST: 06-2 SR: 8057  
LEFT MUN: TREDYFFRIN T RIGHT MUN: TREDYFFRIN T

000941 FT

000497 FT

000000 FT



000941 FT  
INTER-AHD RAMP L COLLECTOR RD  
0020/0444 (SR1202 SEG 0010/1395)  
060"H 00"W MULT CONCR  
0020/0165 LEN=0070 INSTALLED 2001  
000497 FT 0 0 00000 0 00 0000+00  
NC RAMP N RD  
DEVON PARK DR  
(T503)

5 0020/0000 LENGTH(AH 0444 BK 0497)

DEVON PARK DR  
(T503)  
0010/0497  
LC TO DEVON PARK DR  
0010/0422 (CONN)  
060"DIA CIRC CONCR  
0010/0338 LEN=0070 INSTALLED 2001  
000000 FT 0 0 00000 0 00 0000+00  
NC RAMP M RD  
INTER-BK RAMP L COLLECTOR RD  
(SR1202 SEG 0010/0970)  
MFC BEGIN = F  
5 0010/0000 LENGTH(AH 0497 BK 0000)

EXTRACT DATE: 12/28/2024 ROADWAY MANAGEMENT SYSTEM PAGE NUMBER: 1026  
PRINT DATE: 12/30/2024 SLD COUNTY/SR - ANNUAL PRINT COUNTY: CHESTER

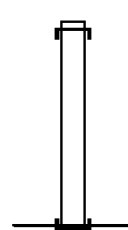


DIR: N TOTAL LEN: .448 MI. DIST: 06-2 SR: 8055  
LEFT MUN: EAST WHITELAND T RIGHT MUN: EAST WHITELAND T

002365 FT

001805 FT

001135 FT

000000 FT



002365 FT  
INTER-AHD SWEDSFORD RD  
0500/0560 (SR1002 SEG 0060/0975)  
001805 FT 0 0 00000 0 00 0000+00  
NC RAMP C RD  
INTER-BK 202 BP  
(SR0202 SEG 0315/0709)  
5 0500/0000 LENGTH(AH 0560 BK 0670)

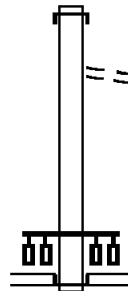
INTER-AHD 202 BP  
0250/0670 (SR0202 SEG 0311/1793)  
001135 FT 0 0 00000 0 00 0000+00  
NC RAMP D RD  
INTER-BK SWEDSFORD RD  
(SR1002 SEG 0061/0907)  
5 0250/0000 LENGTH(AH 0670 BK 1135)

INTER-AHD COLLECTOR RD  
0010/1135 (SR9402 SEG 0010/0716)  
000000 FT 0 0 00000 0 00 0000+00  
NC RAMP E RD  
INTER-BK SWEDSFORD RD  
(SR1002 SEG 0061/0072)  
MFC BEGIN = F  
5 0010/0000 LENGTH(AH 1135 BK 0000)

EXTRACT DATE: 12/28/2024 ROADWAY MANAGEMENT SYSTEM PAGE NUMBER: 1025  
 PRINT DATE: 12/30/2024 SLD COUNTY/SR - ANNUAL PRINT COUNTY: CHESTER  
 DIR: N TOTAL LEN: .680 MI. DIST: 06-2 SR: 8051  
 LEFT MUN: NORTH COVENTRY T RIGHT MUN: NORTH COVENTRY T

003590 FT

003235 FT




003590 FT  
 INTER-AHD POTTSTOWN PK  
 0750/0355 (SR0100 SEG 0620/0485)  
 FROM 0724/0043 SH  
 0750/0180 (CONN)  
 003235 FT 0 0 00000 0 00 0000+00  
 NC RAMP C RD  
 SCHUYLKILL RD  
 (SR0724 SEG 0043/1600)  
 (SR0724 SEG 0042/1606)  
 INTER-BK RAMP E RD  
 (SR8051 SEG 0010/0924)  
 0750/0000 LENGTH(AH 0355 BK 0442)

EXTRACT DATE: 12/28/2024 ROADWAY MANAGEMENT SYSTEM PAGE NUMBER: 1024  
PRINT DATE: 12/30/2024 SLD COUNTY/SR - ANNUAL PRINT COUNTY: CHESTER


DIR: N TOTAL LEN: .680 MI. DIST: 06-2 SR: 8051  
LEFT MUN: NORTH COVENTRY T RIGHT MUN: NORTH COVENTRY T

002793 FT



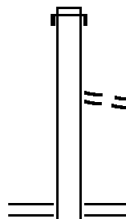
INTER-AHD SCHUYLKILL RD  
0500/0442 (SR0724 SEG 0043/1126)  
002793 FT 0 0 00000 0 00 0000+00  
NC RAMP D RD  
INTER-BK POTTSTOWN PK  
(SR0100 SEG 0621/0351)  
5 0500/0000 LENGTH(AH 0442 BK 0962)

001831 FT



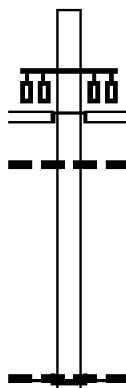
INTER-AHD SCHUYLKILL RD  
0260/0962 (SR0724 SEG 0042/0857)  
001831 FT 0 0 00000 0 00 0000+00  
INTER-BK POTTSTOWN PK  
(SR0100 SEG 0611/2121)  
5 0260/0000 LENGTH(AH 0962 BK 0907)

000924 FT



INTER-AHD POTTSTOWN PK  
0250/0907 (SR0100 SEG 0611/1972)  
0250/0050 FROM 0724/0042 SH  
(CONN)  
000924 FT 0 0 00000 0 00 0000+00  
NC RAMP A RD  
SCHUYLKILL RD  
(SR0724 SEG 0042/0730)  
5 0250/0000 LENGTH(AH 0907 BK 0924)

000000 FT

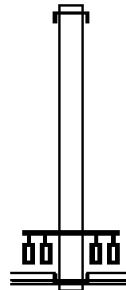


INTER-AHD RAMP C RD  
(SR8051 SEG 0750/0000)  
SCHUYLKILL RD  
(SR0724 SEG 0043/1600)  
(SR0724 SEG 0042/1606)  
0010/0924 036 "DIA CIRC METAL  
0010/0655 LEN=0040 INSTALLED 2000  
000000 FT 2 0 00000 0 00 0000+00  
018 "DIA CIRC METAL  
LEN=0020 INSTALLED 2000  
NC RAMP E RD  
INTER-BK POTTSTOWN PK  
(SR0100 SEG 0610/1490)  
MFC BEGIN = F  
5 0010/0000 LENGTH(AH 0924 BK 0000)

EXTRACT DATE: 12/28/2024 ROADWAY MANAGEMENT SYSTEM PAGE NUMBER: 1023  
 PRINT DATE: 12/30/2024 SLD COUNTY/SR - ANNUAL PRINT COUNTY: CHESTER  
 DIR: N TOTAL LEN: .077 MI. DIST: 06-2 SR: 8049  
 LEFT MUN: TREDYFFRIN T RIGHT MUN: TREDYFFRIN T

000405 FT

000000 FT



000405 FT  
 INTER-AHD 202 BP  
 0750/0405 (SR0202 SEG 0430/0466)  
 000000 FT 0 0 00000 0 00 0000+00  
 NC RAMP RD  
 W VALLEY RD  
 (SR1010 SEG 0020/0000)  
 W VALLEY RD  
 (T421)  
 INTER-BK SWEDSFORD RD  
 (SR1010 SEG 0020/0000)  
 MFC BEGIN = F  
 0750/0000 LENGTH(AH 0405 BK 0000)

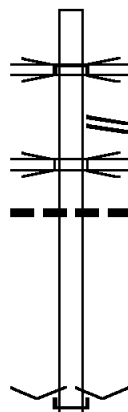
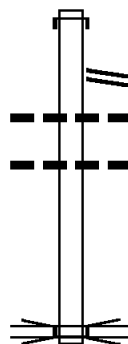
EXTRACT DATE: 12/28/2024 ROADWAY MANAGEMENT SYSTEM PAGE NUMBER: 1022  
PRINT DATE: 12/30/2024 SLD COUNTY/SR - ANNUAL PRINT COUNTY: CHESTER

DIR: W TOTAL LEN: 2.364 MI. DIST: 06-2 SR: 8047  
LEFT MUN: TREDYFFRIN T RIGHT MUN: TREDYFFRIN T

012483 FT

011710 FT

010494 FT



012483 FT AH-MONTGOMERY (46)  
INTER-AHD SR 202 N  
0780/0773 (SR0202 SEG 0010/0705)  
RAMP P RD  
0780/0501 (SR8047 SEG 0710/0685)  
018" DIA CIRC METAL  
0780/0290 LEN=0050 INSTALLED UNKN  
036"H 24"W ELLIP METAL  
0780/0025 LEN=0060 INSTALLED UNKN  
011710 FT 0 0 00000 0 00 0000+00  
RAMP 'O' (NB)  
OP ID 15/8047/0700/0318  
NC RAMP S RD  
INTER-BK RAMR Q RD  
(SR8047 SEG 0750/0731)  
5 0780/0000 LENGTH(AH 0773 BK 1216)

INTER-AHD COUNTY LINE EX  
(SR0422 SEG 0067/2314)  
US 202 (NB)  
0760/1216 OP ID 15/0202/0450/1395  
RAMP O RD  
0760/1026 (SR8047 SEG 0700/0900)  
RAMP 'O' (NB)  
0760/0700 OP ID 15/8047/0700/0318  
036"H 24"W ELLIP METAL  
0760/0660 LEN=0150 INSTALLED 2001  
010494 FT 0 0 00000 0 00 0000+00  
VILLAGE: TREDYFFRIN TWP  
NC RAMP R RD  
INTER-BK SR 202 SH  
(SR0202 SEG 0010/0247)  
BK-MONTGOMERY (46)  
5 0760/0000 LENGTH(AH 1216 BK 3013)



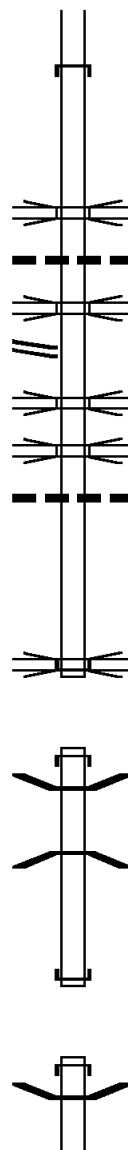
EXTRACT DATE: 12/28/2024 ROADWAY MANAGEMENT SYSTEM PAGE NUMBER: 1021  
PRINT DATE: 12/30/2024 SLD COUNTY/SR - ANNUAL PRINT COUNTY: CHESTER

DIR: W TOTAL LEN: 2.364 MI. DIST: 06-2 SR: 8047  
LEFT MUN: TREDYFFRIN T RIGHT MUN: TREDYFFRIN T

RAMP TO 0202 NB  
(SR8047 SEG 0780/0000) 0750/0731

007481 FT

006796 FT



AH-MONTGOMERY (46)  
INTER-AHD RAMP L COLLECTOR RD  
0750/3013 (SR3202 SEG 0010/1090)

S. WARNER RD  
0750/1500 OP ID 46/3100/0020/0000  
024 "DIA CIRC CONCR  
0750/1470 LEN=0070 INSTALLED 2001  
DEVON PARK DRIVE  
0750/1000 OP ID 46/3101/0010/0000

RAMP 'P' (NB)  
0750/0700 OP ID 15/8047/0710/0063  
RAMP 'O' (NB)  
0750/0590 OP ID 15/8047/0700/0318  
018 "DIA CIRC CONCR  
0750/0320 LEN=0070 INSTALLED 2001  
007481 FT 0 0 00000 0 00 0000+00  
US 202 (NB)  
OP ID 15/0202/0450/1395

NC RAMP Q RD  
INTER-BK SR 422 E COUNTY LINE EX  
(SR0422 SEG 0066/2358)  
5 0750/0000 LENGTH(AH 3013 BK 0685)

INTER-AHD RAMP TO NB 0202  
0710/0685 (SR8047 SEG 0780/0501)  
0710/0242 BMSSEN 15/8047/0710/0063  
0 0 00000 0 00 0000+00  
RAMP 'Q' (EB)  
0710/0063 BMSBG 15/8047/0710/0063  
006796 FT 0 0 00000 0 00 0000+00

NC RAMP P RD  
INTER-BK RAMP O RD  
(SR8047 SEG 0700/0227)  
5 0710/0000 LENGTH(AH 0685 BK 0900)

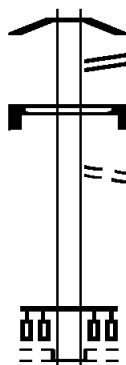
INTER-AHD RAMP TO 422 WB  
0700/0900 (SR8047 SEG 0760/1026)  
0700/0646 BMSSEN 15/8047/0700/0318  
0 0 00000 0 00 0000+00  
RAMP 'R' (WB)

EXTRACT DATE: 12/28/2024 ROADWAY MANAGEMENT SYSTEM PAGE NUMBER: 1020  
PRINT DATE: 12/30/2024 SLD COUNTY/SR - ANNUAL PRINT COUNTY: CHESTER

DIR: W TOTAL LEN: 2.364 MI.  
LEFT MUN: TREDYFFRIN T

DIST: 06-2 SR: 8047  
RIGHT MUN: TREDYFFRIN T

005896 FT



0700/0318 BMSBG 15/8047/0700/0318  
RAMP P RD  
0700/0227 (SR8047 SEG 0710/0000)  
SIGN: 3 CHORD TRUSS  
0700/0200 BMSID 15/8047/0700/0200  
LC FROM DEVON PARK DR  
0700/0089 (CONN)  
005896 FT 0 0 00000 0 00 0000+00  
NC RAMP O RD  
DEVON PARK DR  
(TWP)

INTER-BK COUNTY LINE RD  
(TWP)

5 0700/0000 LENGTH(AH 0900 BK 0657)

INTER-AHD AH-MONTGOMERY (46)  
GUTHRIE RD  
(SR3033 SEG 0010/0000)  
SWEDSFORD RD  
(SR1010 SEG 0041/0999)  
(SR1010 SEG 0040/0996)

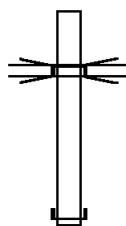
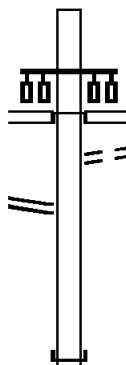
0510/0657  
0510/0540 TO 3036/0004 SH  
(CONN)

005239 FT 0 0 00000 0 00 0000+00  
NC RAMP F-2 RD  
INTER-BK US202/176/US422 CLTR RA  
(SR9411 SEG 0020/2302)  
BK-MONTGOMERY (46)  
5 0510/0000 LENGTH(AH 0657 BK 0790)

INTER-AHD SR 422 W COUNTY LINE EX  
(SR0422 SEG 0067/1691)  
SWEDSFORD ROAD (E  
0500/0790 OP ID 15/1010/0040/0447

004449 FT 0 0 00000 0 00 0000+00  
NC RAMP F-1 RD  
INTER-BK RAMP F-2 RD  
(SR8047 SEG 0510/0055)  
5 0500/0000 LENGTH(AH 0790 BK 0877)

INTER-AHD SR 0202 SH  
0270/0877 (SR0202 SEG 0441/1581)



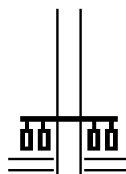
RAMP F-1 RD  
(SR8047 SEG 0500/0000) 0510/0055  
005239 FT

004449 FT

EXTRACT DATE: 12/28/2024 ROADWAY MANAGEMENT SYSTEM PAGE NUMBER: 1019  
PRINT DATE: 12/30/2024 SLD COUNTY/SR - ANNUAL PRINT COUNTY: CHESTER

DIR: W TOTAL LEN: 2.364 MI. DIST: 06-2 SR: 8047  
LEFT MUN: TREDYFFRIN T RIGHT MUN: TREDYFFRIN T

003572 FT



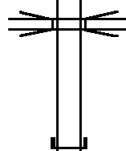
003572 FT 0 0 00000 0 00 0000+00  
NC RAMP BC-1 RD  
SWEDSFORD RD  
(SR1010 SEG 0030/0114)

0270/0000 LENGTH(AH 0877 BK 1956)

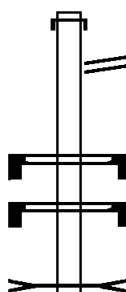


SWEDSFORD RD  
(SR1010 SEG 0030/0114)  
0260/1956  
TO 1010/0030 SH  
0260/1861 (CONN)

001616 FT



0260/0175 OP ID 15/1009/0040/1259  
001616 FT 0 0 00000 0 00 0000+00  
NC RAMP BC-2 RD  
INTER-BK RAMP E RD  
(SR8047 SEG 0250/1592)  
0260/0000 LENGTH(AH 1956 BK 1616)



INTER-AHD SR 0202 SH  
0250/1616 (SR0202 SEG 0451/0154)  
RAMP BC-2 RD  
0250/1592 (SR8047 SEG 0260/0000)  
RETAINING WALL  
0250/1282 BMSID 15/8047/0250/1282  
SIGN: 3 CHORD TRUSS  
0250/1080 BMSID 15/8047/0250/1080  
SIGN: 3 CHORD TRUSS  
0250/0800 BMSID 15/8047/0250/0800  
BRANCH OF TROUT RUN  
STRUCTURE LENGTH 28 FT  
0250/0721 BMSID 15/8047/0250/0721

000000 FT



000000 FT 1 0 00000 0 00 0000+00  
VILLAGE: TREDYFFRIN TWP  
SWEDSFORD ROAD (E  
OP ID 15/1010/0040/0447  
NC RAMP E RD  
INTER-BK COUNTY LINE EX  
(SR0422 SEG 0066/1539)  
MFC BEGIN = F  
0250/0000 LENGTH(AH 1616 BK 0000)

EXTRACT DATE: 12/28/2024 ROADWAY MANAGEMENT SYSTEM PAGE NUMBER: 1018  
PRINT DATE: 12/30/2024 SLD COUNTY/SR - ANNUAL PRINT COUNTY: CHESTER  
DIR: E TOTAL LEN: .673 MI. DIST: 06-2 SR: 8045  
LEFT MUN: TREDYFFRIN T RIGHT MUN: TREDYFFRIN T

003554 FT

003554 FT  
INTER-AHD SWEDSFORD RD

EXTRACT DATE: 12/28/2024 ROADWAY MANAGEMENT SYSTEM PAGE NUMBER: 1017  
PRINT DATE: 12/30/2024 SLD COUNTY/SR - ANNUAL PRINT COUNTY: CHESTER

DIR: E TOTAL LEN: .673 MI.  
LEFT MUN: TREDYFFRIN T

DIST: 06-2 SR: 8045  
RIGHT MUN: TREDYFFRIN T

002934 FT



0750/0620 (SR1010 SEG 0010/1334)

002934 FT 0 0 00000 0 00 0000+00

NC RAMP E RD

INTER-BK 202 BP

(SR0202 SEG 0424/0889)

5 0750/0000 LENGTH(AH 0620 BK 1482)

INTER-AHD RAMP A RD

(SR8045 SEG 0250/0000)


VALLEY FORGE RD

(SR0252 SEG 0141/0485)

(SR0252 SEG 0140/0482)

0500/1482

001452 FT



0500/0030 SWEDSFORD RD

(TWP)

001452 FT 0 0 00000 0 00 0000+00

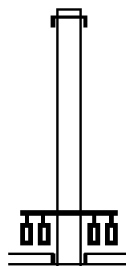
NC RAMP D RD

INTER-BK 202 BP

(SR0202 SEG 0425/1563)

5 0500/0000 LENGTH(AH 1482 BK 0643)

000809 FT



INTER-AHD 202 BP

0250/0643 (SR0202 SEG 0421/2379)

000809 FT 0 0 00000 0 00 0000+00

NC RAMP A RD

VALLEY FORGE RD

(SR0252 SEG 0140/0482)

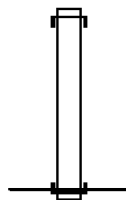
(SR0252 SEG 0141/0485)

INTER-BK RAMP D RD

(SR8045 SEG 0500/1482)

5 0250/0000 LENGTH(AH 0643 BK 0809)

000000 FT



INTER-AHD VALLEY FORGE RD

0010/0809 (SR0252 SEG 0141/0140)

000000 FT 0 0 00000 0 00 0000+00

NC RAMP B RD

INTER-BK 202 BP

(SR0202 SEG 0420/2294)

MFC BEGIN = F

5 0010/0000 LENGTH(AH 0809 BK 0000)

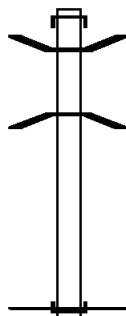
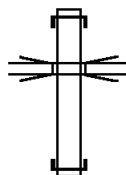
EXTRACT DATE: 12/28/2024 ROADWAY MANAGEMENT SYSTEM PAGE NUMBER: 1016  
PRINT DATE: 12/30/2024 SLD COUNTY/SR - ANNUAL PRINT COUNTY: CHESTER

DIR: S TOTAL LEN: .305 MI. DIST: 06-2 SR: 8043  
LEFT MUN: TREDYFFRIN T RIGHT MUN: TREDYFFRIN T

001613 FT

001353 FT

000000 FT



001613 FT  
INTER-AHD SR 0202  
0750/0260 (SR0202 SEG 0410/0276)  
SWEDSFORD ROAD (S  
0750/0178 OP ID 15/0252/0111/2129  
001353 FT O 0 00000 0 00 0000+00  
INTER-BK SWEDSFORD RD  
(SR0252 SEG 0110/2045)  
5 0750/0000 LENGTH(AH 0260 BK 1353)

INTER-AHD SWEDSFORD RD  
0500/1353 (SR0252 SEG 0111/1868)  
0500/1280 BMS EN 15/8043/0500/1024  
O 0 00000 0 00 0000+00  
US 202 BYPASS (NB)  
0500/1024 BMS BG 15/8043/0500/1024

000000 FT O 0 00000 0 00 0000+00  
NC RAMP RD  
INTER-BK SR 0202  
(SR0202 SEG 0411/0959)  
MFC BEGIN = F  
5 0500/0000 LENGTH(AH 1353 BK 0000)

EXTRACT DATE: 12/28/2024 ROADWAY MANAGEMENT SYSTEM PAGE NUMBER: 1015  
PRINT DATE: 12/30/2024 SLD COUNTY/SR - ANNUAL PRINT COUNTY: CHESTER  
DIR: N TOTAL LEN: .489 MI. DIST: 06-2 SR: 8041  
LEFT MUN: TREDYFFRINT RIGHT MUN: TREDYFFRINT

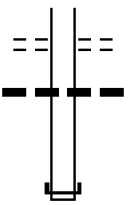
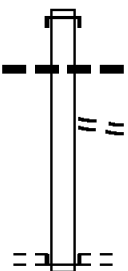
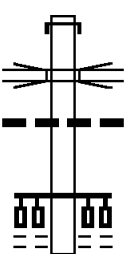
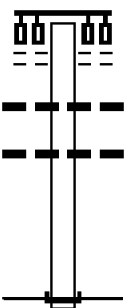
002580 FT



002580 FT  
INTER-AHD RAMP RD  
(SR8041 SEG 0250/0000)

EXTRACT DATE: 12/28/2024 ROADWAY MANAGEMENT SYSTEM PAGE NUMBER: 1014  
PRINT DATE: 12/30/2024 SLD COUNTY/SR - ANNUAL PRINT COUNTY: CHESTER

DIR: N TOTAL LEN: .489 MI. DIST: 06-2 SR: 8041  
LEFT MUN: TREDYFFRINT RIGHT MUN: TREDYFFRINT

|           |  |   |  |
|-----------|--|---|--|
| 002115 FT |    | 0500/0465<br>0500/0275<br>002115 FT<br>INTER-BK<br>5 0500/0000                            | CHESTERBROOK BL<br>(TWP )<br>018 " DIA CIRC CONCR<br>LEN=0050 INSTALLED 2001<br>0 0 00000 0 00 0000+00<br>SR 0202<br>(SR0202 SEG 0401/0519)<br>LENGTH(AH 0465 BK 0529)   |
| 001586 FT |    | INTER-AHD<br>0250/0529<br>0250/0515<br>0250/0061<br>001586 FT<br>INTER-BK<br>5 0250/0000  | SR 0202<br>(SR0202 SEG 0391/3280)<br>018 " DIA CIRC CONCR<br>LEN=0040 INSTALLED 2001<br>LC FROM CHESTERBROOK BL<br>(CONN)<br>0 0 00000 0 00 0000+00<br>CHESTERBROOK BL<br>(TWP )<br>RAMP RD<br>(SR8041 SEG 0500/0465)<br>LENGTH(AH 0529 BK 0686) |
| 000900 FT |   | INTER-AHD<br>0022/0686<br>0022/0670<br>0022/0458<br>000900 FT<br>5 0022/0000              | SR 202<br>(SR0202 SEG 0390/3620)<br>CHESTERBROOK BOULE<br>OP ID 15/7236/0202/0000<br>018 " DIA CIRC CONCR<br>LEN=0120 INSTALLED 2001<br>0 0 00000 0 00 0000+00<br>CHESTERBROOK BL<br>(TWP )<br>LENGTH(AH 0686 BK 0900)                           |
| 000000 FT |  | 0012/0900<br>0012/0540<br>0012/0312<br>000000 FT<br>NC RAMP RD<br>INTER-BK<br>5 0012/0000 | CHESTERBROOK BL<br>(TWP )<br>036 " DIA CIRC CONCR<br>LEN=0065 INSTALLED 2001<br>030 " DIA CIRC CONCR<br>LEN=0040 INSTALLED 2001<br>0 0 00000 0 00 0000+00<br>SR 202 SH<br>(SR0202 SEG 0390/2733)<br>MFC BEGIN = F<br>LENGTH(AH 0900 BK 0000)     |

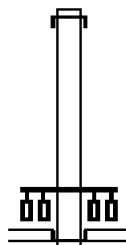


EXTRACT DATE: 12/28/2024 ROADWAY MANAGEMENT SYSTEM PAGE NUMBER: 1013  
PRINT DATE: 12/30/2024 SLD COUNTY/SR - ANNUAL PRINT COUNTY: CHESTER

DIR: S TOTAL LEN: .263 MI. DIST: 06-2 SR: 8039  
LEFT MUN: TREDYFFRIN T RIGHT MUN: TREDYFFRIN T

001388 FT

000700 FT

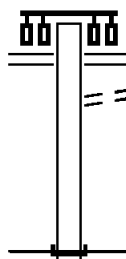


001388 FT  
INTER-AHD 202 BP  
0250/0688 (SR0202 SEG 0381/1050)

000700 FT 0 0 00000 0 00 0000+00  
NC RAMP C RD  
SWEDSFORD RD  
(SR1002 SEG 0120/0265)

INTER-BK DUPORTAIL RD  
(T540)  
0250/0000 LENGTH(AH 0688 BK 0700)

000000 FT



SWEDSFORD RD  
(SR1002 SEG 0120/0729)

0010/0700 TO 1002/0120 SH  
0010/0535 (CONN)  
000000 FT 0 0 00000 0 00 0000+00  
NC RAMP D RD

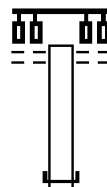
INTER-BK 202 BP  
(SR0202 SEG 0380/1058)

MFC BEGIN = F  
0010/0000 LENGTH(AH 0700 BK 0000)

EXTRACT DATE: 12/28/2024 ROADWAY MANAGEMENT SYSTEM PAGE NUMBER: 1012  
 PRINT DATE: 12/30/2024 SLD COUNTY/SR - ANNUAL PRINT COUNTY: CHESTER  
 DIR: N TOTAL LEN: .895 MI. DIST: 06-2 SR: 8037  
 LEFT MUN: EAST WHITELAND T RIGHT MUN: EAST WHITELAND T

004724 FT

004224 FT



004724 FT MATTHEWS RD  
 (T548)

0762/0500  
 004224 FT 0 0 00000 0 00 0000+00  
 NC RAMP F RD

INTER-BK COLLECTOR RD  
 (SR9402 SEG 0030/0991)

0762/0000 LENGTH(AH 0500 BK 0559)

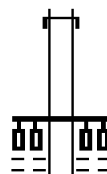
INTER-AHD COLLECTOR RD

EXTRACT DATE: 12/28/2024 ROADWAY MANAGEMENT SYSTEM PAGE NUMBER: 1011  
PRINT DATE: 12/30/2024 SLD COUNTY/SR - ANNUAL PRINT COUNTY: CHESTER

DIR: N TOTAL LEN: .895 MI.  
LEFT MUN: EAST WHITELAND T

DIST: 06-2 SR: 8037  
RIGHT MUN: EAST WHITELAND T

003665 FT

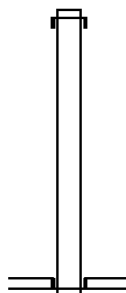


0752/0559 (SR9402 SEG 0030/1818)  
003665 FT 0 0 00000 0 00 0000+00  
NC RAMP G RD  
MATTHEWS RD  
(T548)

**S** 0752/0000 LENGTH(AH 0559 BK 1365)

INTER-AHD SR 0202  
0512/1365 (SR0202 SEG 0321/1421)

002300 FT

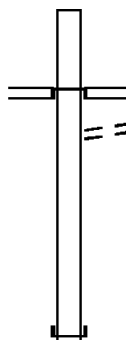


002300 FT 0 0 00000 0 00 0000+00  
NC RAMP B RD  
SWEDSFORD RD  
(SR1002 SEG 0081/0000)  
(SR1002 SEG 0080/0000)

INTER-BK LIBERTY BL  
(PRDR)  
**S** 0512/0000 LENGTH(AH 1365 BK 1500)

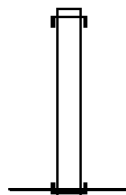
INTER-AHD LIBERTY BL  
(PRDR)  
SWEDSFORD RD  
0502/1500 (SR1002 SEG 0081/0000)  
(SR1002 SEG 0080/0000)  
0502/1340 TO 1002/0080 SH  
(CONN)

000800 FT



000800 FT 0 0 00000 0 00 0000+00  
NC RAMP A RD  
INTER-BK SR 0202  
(SR0202 SEG 0321/2650)  
**S** 0502/0000 LENGTH(AH 1500 BK 0800)

000000 FT

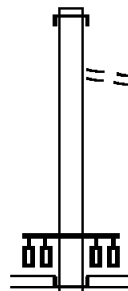


INTER-AHD MOREHALL RD  
0010/0781 (SR0029 SEG 0021/0715)  
000000 FT 0 0 00000 0 00 0000+00  
NC RAMP R RD  
INTER-BK COLLECTOR RD  
(SR9402 SEG 0020/1315)  
MFC BEGIN = F  
**S** 0010/0000 LENGTH(AH 0800 BK 0000)

EXTRACT DATE: 12/28/2024 ROADWAY MANAGEMENT SYSTEM PAGE NUMBER: 1010  
 PRINT DATE: 12/30/2024 SLD COUNTY/SR - ANNUAL PRINT COUNTY: CHESTER  
 DIR: E TOTAL LEN: .483 MI. DIST: 06-2 SR: 8035  
 LEFT MUN: EAST WHITELAND T RIGHT MUN: EAST WHITELAND T

002552 FT

002072 FT

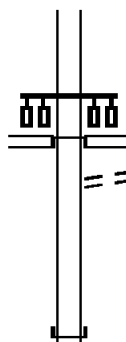


002552 FT  
 INTER-AHD 202 BP  
 0750/0480 (SR0202 SEG 0280/1702)  
 FROM 0401/0331 SH  
 0750/0131 (CONN)  
 002072 FT 0 0 00000 0 00 0000+00  
 NC RAMP P RD  
 CONESTOGA RD  
 (SR0401 SEG 0331/1124)  
 (SR0401 SEG 0330/1124)  
 INTER-BK RAMP N RD  
 (SR8035 SEG 0010/0665)  
 0750/0000 LENGTH(AH 0480 BK 0730)

EXTRACT DATE: 12/28/2024 ROADWAY MANAGEMENT SYSTEM PAGE NUMBER: 1009  
PRINT DATE: 12/30/2024 SLD COUNTY/SR - ANNUAL PRINT COUNTY: CHESTER

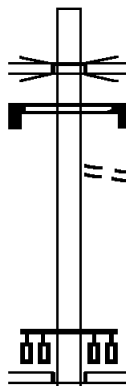
DIR: E TOTAL LEN: .483 MI. DIST: 06-2 SR: 8035  
LEFT MUN: EAST WHITELAND T RIGHT MUN: EAST WHITELAND T

001342 FT



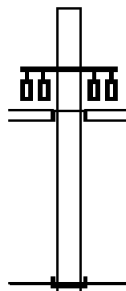
INTER-AHD RAMP M RD  
(SR8035 SEG 0250/0000)  
CONESTOGA RD  
(SR0401 SEG 0330/0520)  
(SR0401 SEG 0331/0520)  
0500/0730  
0500/0690 TO 0401/0331 SH  
(CONN)  
001342 FT 0 0 00000 0 00 0000+00  
NC RAMP O RD  
INTER-BK 202 BP  
(SR0202 SEG 0281/1560)  
5 0500/0000 LENGTH(AH 0730 BK 0677)

000665 FT



INTER-AHD 202 BP  
(SR0202 SEG 0281/0135)  
CHURCH ROAD  
0250/0677 OP ID 15/1103/0010/0000  
SIGN: POLE MOUNTED  
0250/0670 BMSID 15/8035/0250/0175  
FROM 0401/0330 SH  
0250/0200 (CONN)  
000665 FT 0 0 00000 0 00 0000+00  
NC RAMP M RD  
CONESTOGA RD  
(SR0401 SEG 0330/0520)  
(SR0401 SEG 0331/0520)  
INTER-BK RAMP O RD  
(SR8035 SEG 0500/0730)  
5 0250/0000 LENGTH(AH 0677 BK 0665)

000000 FT



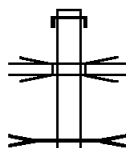
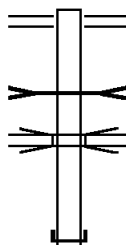
INTER-AHD RAMP P RD  
(SR8035 SEG 0750/0000)  
CONESTOGA RD  
(SR0401 SEG 0330/1124)  
(SR0401 SEG 0331/1124)  
0010/0665  
000000 FT 0 0 00000 0 00 0000+00  
NC RAMP N RD  
INTER-BK 202 BP  
(SR0202 SEG 0280/0515)  
MFC BEGIN = F  
5 0010/0000 LENGTH(AH 0665 BK 0000)

EXTRACT DATE: 12/28/2024 ROADWAY MANAGEMENT SYSTEM PAGE NUMBER: 1008  
PRINT DATE: 12/30/2024 SLD COUNTY/SR - ANNUAL PRINT COUNTY: CHESTER

DIR: N TOTAL LEN: 2.400 MI. DIST: 06-2 SR: 8033  
LEFT MUN: EAST WHITELAND T RIGHT MUN: EAST WHITELAND T

012673 FT

011292 FT



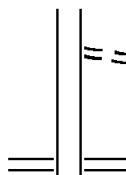
012673 FT LANCSTR AV/EXTON BYPASS  
(SR0030 SEG 0471/0843)  
0760/1381 (SR0030 SEG 0470/0877)  
VALLEY CR.  
STRUCTURE LENGTH 12 FT  
0760/0800 BMSID 15/0202/0240/1745  
RAMP EB  
0760/0350 OP ID 15/8033/0010/1628  
011292 FT O O 00000 0 00 0000+00  
INTER-BK SR 202 NB  
(SR0202 SEG 0240/1220)  
5 0760/0000 LENGTH(AH 1381 BK 1058)

INTER-AHD SR 0202 SH  
0750/1058 (SR0202 SEG 0240/1727)  
RAMP EB  
0750/0872 OP ID 15/8033/0010/1628  
VALLEY CR.  
STRUCTURE LENGTH 12 FT  
0750/0400 BMSID 15/0202/0240/1745

EXTRACT DATE: 12/28/2024 ROADWAY MANAGEMENT SYSTEM PAGE NUMBER: 1007  
PRINT DATE: 12/30/2024 SLD COUNTY/SR - ANNUAL PRINT COUNTY: CHESTER

DIR: N TOTAL LEN: 2.400 MI. DIST: 06-2 SR: 8033  
LEFT MUN: EAST WHITELAND T RIGHT MUN: EAST WHITELAND T

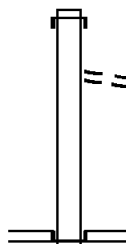
010234 FT



0750/0110  
010234 FT

FROM 0030/0470 SH  
(CONN)  
0 0 00000 0 00 0000+00  
LANCSTR AV/EXTON BYPASS  
(SR0030 SEG 0471/0843)  
(SR0030 SEG 0470/0877)  
LENGTH(AH 1058 BK 0828)

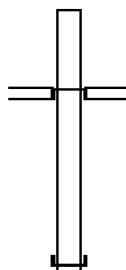
009406 FT



INTER-AHD  
0290/0828  
0290/0286  
009406 FT

SR 202 SB  
(SR0202 SEG 0251/0234)  
FROM 0030/0471 SH  
(CONN)  
0 0 00000 0 00 0000+00  
LINCOLN HW  
(SR3070 SEG 0423/1500)  
(SR3070 SEG 0422/1486)  
LANCASTER AV  
(SR0030 SEG 0470/0000)  
LENGTH(AH 0828 BK 1240)

008166 FT



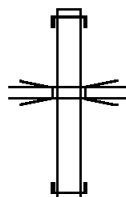
INTER-AHD  
0280/1240

LANCASTER AV/EXTON BYPA  
(SR0030 SEG 0471/0000)  
LANCASTER AV/EXTON BYPA  
(SR0030 SEG 0470/0000)  
(SR0030 SEG 0471/0000)

008166 FT  
INTER-BK  
0280/0000

0 0 00000 0 00 0000+00  
RAMP RD  
(SR8033 SEG 0250/0832)  
LENGTH(AH 1240 BK 0973)

007193 FT



INTER-AHD  
0260/0973  
0260/0187  
007193 FT  
INTER-BK  
0260/0000

EXTON BP  
(SR0030 SEG 0465/0487)  
RAMP T (WB)  
OP ID 15/8033/0250/2084  
0 0 00000 0 00 0000+00  
LINCOLN HW  
(SR3070 SEG 0422/1023)  
LENGTH(AH 0973 BK 3448)

INTER-AHD  
0250/3448

EXTON BP  
(SR0030 SEG 0465/0000)

EXTRACT DATE: 12/28/2024 ROADWAY MANAGEMENT SYSTEM PAGE NUMBER: 1006  
PRINT DATE: 12/30/2024 SLD COUNTY/SR - ANNUAL PRINT COUNTY: CHESTER

DIR: N TOTAL LEN: 2.400 MI. DIST: 06-2 SR: 8033  
LEFT MUN: EAST WHITELAND T RIGHT MUN: EAST WHITELAND T

RAMP RD  
(SR8033 SEG 0280/0000) 0250/0832

003745 FT

000000 FT

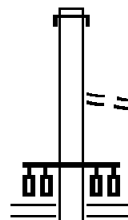
|  |            |   |
|--|------------|---|
|  | 0250/2377  | BMS EN 15/8033/0250/2084<br>0 0 00000 0 00 0000+00<br>RAMP U (WB) |
|  | 0250/2084  | BMS BG 15/8033/0250/2084  |
|  |            | VALLEY CR.<br>STRUCTURE LENGTH 12 FT                              |
|  | 0250/0700  | BMS ID 15/0202/0240/1745<br>SIGN: 4 CHORD TRUSS                   |
|  | 0250/0570  | BMS ID 15/8033/0250/0570<br>0 0 00000 0 00 0000+00                |
|  | 003745 FT  | SR 202 SH<br>(SR0202 SEG 0251/1838)                               |
|  | INTER-BK   | 0250/0000 LENGTH(AH 3448 BK 3745)                                 |
|  |            | INTER-AHD SR 202 SH<br>0010/3745 (SR0202 SEG 0250/2080)           |
|  | 0010/2434  | BMS EN 15/8033/0010/2255<br>0 0 00000 0 00 0000+00                |
|  | 0010/2255  | ROUTE 30 (EB)<br>BMS BG 15/8033/0010/2255                         |
|  | 0010/1934  | BMS EN 15/8033/0010/1628<br>0 0 00000 0 00 0000+00                |
|  | 0010/1628  | RAMP R<br>BMS BG 15/8033/0010/1628                                |
|  | 0010/0996  | RETAINING WALL END<br>BMS ID 15/8033/0010/0877                    |
|  | 0010/0877  | RETAINING WALL BEGIN<br>BMS ID 15/8033/0010/0877                  |
|  | 0010/0793  | US 202 (NB)<br>OP ID 15/0202/0240/0000                            |
|  | 0010/0688  | US 202 (SB)<br>OP ID 15/0202/0241/0000                            |
|  | 000000 FT  | 0 0 00000 0 00 0000+00  |
|  | NC RAMP RD | EXTON BP  |
|  | INTER-BK   | (SR0030 SEG 0464/0000)  |
|  |            | MFC BEGIN = F   |
|  | 0010/0000  | LENGTH(AH 3745 BK 0000)   |



EXTRACT DATE: 12/28/2024 ROADWAY MANAGEMENT SYSTEM PAGE NUMBER: 1005  
 PRINT DATE: 12/30/2024 SLD COUNTY/SR - ANNUAL PRINT COUNTY: CHESTER  
 DIR: E TOTAL LEN: .554 MI. DIST: 06-2 SR: 8031  
 LEFT MUN: WEST GOSHEN T RIGHT MUN: WEST GOSHEN T

002924 FT

002270 FT



002924 FT  
 INTER-AHD 202 BP  
 0750/0654 (SR0202 SEG 0200/0630)  
 FROM 2020/0130 SH  
 0750/0050 (CONN)  
 002270 FT 1 0 01042 2 02 0000+00  
 NC RAMP D RD  
 BOOT RD  
 (SR2020 SEG 0130/2195)

EXTRACT DATE: 12/28/2024 ROADWAY MANAGEMENT SYSTEM PAGE NUMBER: 1004  
PRINT DATE: 12/30/2024 SLD COUNTY/SR - ANNUAL PRINT COUNTY: CHESTER

DIR: E TOTAL LEN: .554 MI.  
LEFT MUN: WEST GOSHEN T

DIST: 06-2 SR: 8031  
RIGHT MUN: WEST GOSHEN T

001420 FT

000730 FT

000000 FT

INTER-BK RAMP C RD  
(SR8031 SEG 0010/0730)  
0750/0000 LENGTH(AH 0654 BK 0850)

INTER-AHD RAMP B RD  
(SR8031 SEG 0250/0000)  
BOOT RD  
(SR2020 SEG 0130/1813)  
0500/0850 TO 2020/0130 SH  
0500/0764 (CONN)  
001420 FT 1 0 01042 2 03 0000+00  
NC RAMP E RD  
INTER-BK 202 BP  
(SR0202 SEG 0201/0893)  
0500/0000 LENGTH(AH 0850 BK 0690)

INTER-AHD 202 BP  
0250/0690 (SR0202 SEG 0191/0934)  
FROM 2020/0130 SH  
0250/0068 (CONN)  
000730 FT 1 0 01042 2 00 0000+00  
NC RAMP B RD  
BOOT RD  
(SR2020 SEG 0130/1813)  
INTER-BK RAMP E RD  
(SR8031 SEG 0500/0850)  
0250/0000 LENGTH(AH 0690 BK 0730)

INTER-AHD RAMP D RD  
(SR8031 SEG 0750/0000)  
BOOT RD  
(SR2020 SEG 0130/2195)  
0010/0730 TO 2020/0130 SH  
0010/0645 (CONN)  
000000 FT 1 0 01042 2 01 0000+00  
VILLAGE: GOSHEN 19380  
NC RAMP C RD  
INTER-BK 202 BP  
(SR0202 SEG 0190/0713)  
MFC BEGIN = F  
0010/0000 LENGTH(AH 0730 BK 0000)

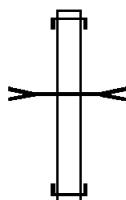
EXTRACT DATE: 12/28/2024 ROADWAY MANAGEMENT SYSTEM PAGE NUMBER: 1003  
PRINT DATE: 12/30/2024 SLD COUNTY/SR - ANNUAL PRINT COUNTY: CHESTER

DIR: E TOTAL LEN: .263 MI. DIST: 06-2 SR: 8029  
LEFT MUN: WEST GOSHEN T RIGHT MUN: WEST GOSHEN T

001390 FT

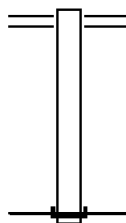
001390 FT  
INTER-AHD POTTSTOWN PK  
0500/0370 (SR3100 SEG 0130/1626)  
TAYLOR RUN  
STRUCTURE LENGTH 22 FT  
0500/0200 BMSID 15/8029/0500/0200  
001020 FT 0 0 00000 0 00 0000+00  
INTER-BK WEST CHESTER BP  
(SR0322 SEG 0521/1237)  
5 0500/0000 LENGTH(AH 0370 BK 1020)

001020 FT



000000 FT

0010/1020 WEST CHESTER BP  
(SR0322 SEG 0520/0324)  
000000 FT 0 0 00000 0 00 0000+00  
NC RAMP RD  
INTER-BK POTTSTOWN PK  
(SR3100 SEG 0131/0990)  
MFC BEGIN = F  
5 0010/0000 LENGTH(AH 1020 BK 0000)

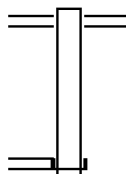


EXTRACT DATE: 12/28/2024 ROADWAY MANAGEMENT SYSTEM PAGE NUMBER: 1002  
PRINT DATE: 12/30/2024 SLD COUNTY/SR - ANNUAL PRINT COUNTY: CHESTER

DIR: E TOTAL LEN: 1.186 MI. DIST: 06-2 SR: 8028  
LEFT MUN: WEST WHITELAND T RIGHT MUN: WEST WHITELAND T

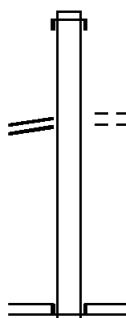
006260 FT

005980 FT




006260 FT POTTSTOWN PK  
(SR0100 SEG 0211/1835)  
0760/0280 (SR0100 SEG 0210/1872)  
005980 FT 0 0 00000 0 00 0000+00  
WALKERTOWN RD  
(T589)  
INTER-BK RAMP I RD  
(SR8028 SEG 0750/0280)  
S 0760/0000 LENGTH(AH 0280 BK 1260)

RAMP I RD  
(SR8028 SEG 0760/0000) 0750/0280  
004720 FT



INTER-AHD EXTON BP  
0750/1260 (SR0030 SEG 0442/0000)  
WALKERTOWN RD  
0750/0280 (T589)  
004720 FT 0 0 00000 0 00 0000+00  
NC RAMP I RD  
POTTSTOWN PK  
(SR0100 SEG 0211/1835)  
(SR0100 SEG 0210/1872)  
INTER-BK RAMP H RD  
(SR8028 SEG 0010/1128)  
S 0750/0000 LENGTH(AH 1260 BK 1002)

003718 FT



INTER-AHD EXTON BP  
0510/1002 (SR0030 SEG 0433/1306)  
003718 FT 0 0 00000 0 00 0000+00  
NC RAMP K RD

EXTRACT DATE: 12/28/2024 ROADWAY MANAGEMENT SYSTEM PAGE NUMBER: 1001  
PRINT DATE: 12/30/2024 SLD COUNTY/SR - ANNUAL PRINT COUNTY: CHESTER

DIR: E TOTAL LEN: 1.186 MI. DIST: 06-2 SR: 8028  
LEFT MUN: WEST WHITELAND T RIGHT MUN: WEST WHITELAND T

002213 FT

001128 FT

000000 FT

INTER-BK POTTSTOWN PK  
(SR0100 SEG 0210/2326)  
S 0510/0000 LENGTH(AH 1002 BK 1505)

POTTSTOWN PK  
(SR0100 SEG 0221/0000)  
(SR0100 SEG 0220/0000)  
0500/1505

RETAINING WALL END  
BMSID 15/8028/0500/0138  
0500/0768

RETAINING WALL BEGIN  
BMSID 15/8028/0500/0138  
0500/0138  
002213 FT 0 0 00000 0 00 0000+00

NC RAMP J RD  
INTER-BK EXTON BP  
(SR0030 SEG 0443/0000)  
S 0500/0000 LENGTH(AH 1505 BK 1085)

INTER-AHD EXTON BP  
(SR0030 SEG 0433/0000)  
INDIAN KING  
STRUCTURE LENGTH 18 FT  
0250/0720 BMSID 15/0030/0432/0527

001128 FT 0 0 00000 0 00 0000+00  
NC RAMP L RD  
INTER-BK POTTSTOWN PK  
(SR0100 SEG 0211/2397)  
S 0250/0000 LENGTH(AH 1085 BK 1128)

INTER-AHD RAMP I RD  
(SR8028 SEG 0750/0000)  
POTTSTOWN PK  
(SR0100 SEG 0211/1835)  
(SR0100 SEG 0210/1872)  
INDIAN KING  
STRUCTURE LENGTH 18 FT  
0010/0750 BMSID 15/0030/0432/0527

000000 FT 0 0 00000 0 00 0000+00  
NC RAMP H RD  
INTER-BK EXTON BP  
(SR0030 SEG 0432/0000)  
MFC BEGIN = F  
S 0010/0000 LENGTH(AH 1128 BK 0000)

EXTRACT DATE: 12/28/2024 ROADWAY MANAGEMENT SYSTEM PAGE NUMBER: 1000  
PRINT DATE: 12/30/2024 SLD COUNTY/SR - ANNUAL PRINT COUNTY: CHESTER  
DIR: S TOTAL LEN: .536 MI. DIST: 06-2 SR: 8027  
LEFT MUN: WEST GOSHEN T RIGHT MUN: WEST GOSHEN T

002830 FT

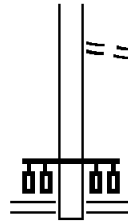


002830 FT  
INTER-AHD WEST CHESTER BP  
0760/0725 (SR0202 SEG 0140/0900)

EXTRACT DATE: 12/28/2024 ROADWAY MANAGEMENT SYSTEM PAGE NUMBER: 999  
PRINT DATE: 12/30/2024 SLD COUNTY/SR - ANNUAL PRINT COUNTY: CHESTER

DIR: S TOTAL LEN: .536 MI. DIST: 06-2 SR: 8027  
LEFT MUN: WEST GOSHEN T RIGHT MUN: WEST GOSHEN T

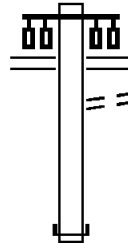
002105 FT



FROM 2014/0021 SH  
0760/0145 (CONN)  
002105 FT 0 0 00000 0 00 0000+00  
NC RAMP A-4 RD  
PAOLI PK  
(SR2014 SEG 0020/2872)  
(SR2014 SEG 0021/2848)

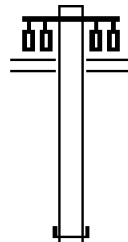
5 0760/0000 LENGTH(AH 0725 BK 0475)

001630 FT



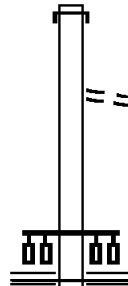
PAOLI PK  
(SR2014 SEG 0020/2851)  
(SR2014 SEG 0021/2828)  
0750/0475  
TO 2014/0021 SH  
0750/0436 (CONN)  
001630 FT 0 0 00000 0 00 0000+00  
NC RAMP C-4 RD  
INTER-BK WEST CHESTER BP  
(SR0202 SEG 0140/0399)  
5 0750/0000 LENGTH(AH 0475 BK 0900)

000730 FT



PAOLI PK  
(SR2014 SEG 0020/2014)  
(SR2014 SEG 0021/2000)  
0510/0900  
000730 FT 0 0 00000 0 00 0000+00  
NC RAMP D-4 RD  
INTER-BK WEST CHESTER BP  
(SR0202 SEG 0141/0702)  
5 0510/0000 LENGTH(AH 0900 BK 0730)

000000 FT

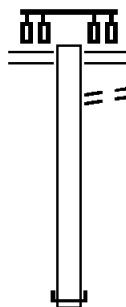


INTER-AHD WEST CHESTER BP  
0500/0730 (SR0202 SEG 0141/0283)  
FROM 2014/0021 SH  
0500/0123 (CONN)  
000000 FT 0 0 00000 0 00 0000+00  
NC RAMP B-4 RD  
PAOLI PK  
(SR2014 SEG 0021/2019)  
(SR2014 SEG 0020/2034)  
5 0500/0000 MFC BEGIN = F  
LENGTH(AH 0730 BK 0000)

EXTRACT DATE: 12/28/2024 ROADWAY MANAGEMENT SYSTEM PAGE NUMBER: 998  
PRINT DATE: 12/30/2024 SLD COUNTY/SR - ANNUAL PRINT COUNTY: CHESTER

DIR: W TOTAL LEN: 1.227 MI. DIST: 06-2 SR: 8026  
LEFT MUN: EAST CALN T RIGHT MUN: EAST CALN T

006481 FT



004801 FT

006481 FT QUARRY RD  
(SR3061 SEG 0131/0031)  
(SR3061 SEG 0130/0029)  
0762/1680  
TO 3061/0130 SH  
0762/1617 (CONN)

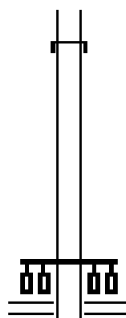
004801 FT 0 0 00000 0 00 0000+00  
INTER-BK COATESVLE DOWNINGTOWN B  
(SR0030 SEG 0362/1167)  
5 0762/0000 LENGTH(AH 1680 BK 1804)



EXTRACT DATE: 12/28/2024 ROADWAY MANAGEMENT SYSTEM PAGE NUMBER: 997  
PRINT DATE: 12/30/2024 SLD COUNTY/SR - ANNUAL PRINT COUNTY: CHESTER

DIR: W TOTAL LEN: 1.227 MI. DIST: 06-2 SR: 8026  
LEFT MUN: EAST CALN T RIGHT MUN: EAST CALN T

002997 FT

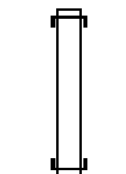


INTER-AHD COATESVLE DOWNINGTOWN B  
0752/1804 (SR0030 SEG 0372/0000)

002997 FT 0 0 00000 0 00 0000+00  
QUARRY RD  
(SR3061 SEG 0131/0000)  
(SR3061 SEG 0130/0000)

5 0752/0000 LENGTH(AH 1804 BK 1074)

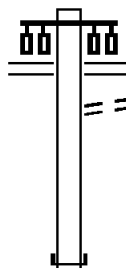
001923 FT



INTER-AHD COATESVLE DOWNINGTOWN B  
0512/1074 (SR0030 SEG 0363/1265)

001923 FT 0 0 00000 0 00 0000+00  
INTER-BK LINCOLN HW  
(SR3070 SEG 0310/1777)  
5 0512/0000 LENGTH(AH 1074 BK 1058)

000865 FT

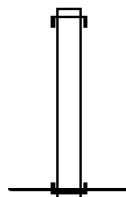


LINCOLN HW  
(SR3070 SEG 0311/2166)  
(SR3070 SEG 0310/2181)

0502/1058  
0502/0945 TO 3070/0310 SH  
(CONN)

000865 FT 0 0 00000 0 00 0000+00  
INTER-BK COATESVLE DOWNINGTOWN B  
(SR0030 SEG 0363/2132)  
5 0502/0000 LENGTH(AH 1058 BK 0865)

000000 FT



INTER-AHD COATESVLE DOWNINGTOWN B  
0250/0865 (SR0030 SEG 0341/0447)

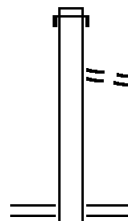
000000 FT 0 0 00000 0 00 0000+00  
NC RAMP RD  
INTER-BK LINCOLN HW  
(SR3070 SEG 0311/1216)  
MFC BEGIN = F

5 0250/0000 LENGTH(AH 0865 BK 0000)

EXTRACT DATE: 12/28/2024 ROADWAY MANAGEMENT SYSTEM PAGE NUMBER: 996  
PRINT DATE: 12/30/2024 SLD COUNTY/SR - ANNUAL PRINT COUNTY: CHESTER  
DIR: E TOTAL LEN: .702 MI. DIST: 06-2 SR: 8025  
LEFT MUN: WEST GOSHEN T RIGHT MUN: WEST GOSHEN T

003704 FT

002904 FT



003704 FT  
INTER-AHD WEST CHESTER BP  
0760/0800 (SR0202 SEG 0130/0739)  
FROM 0003/0081 SH  
0760/0210 (CONN)  
002904 FT 0 0 00000 0 00 0000+00  
NC RAMP I-3 RD  
WEST CHESTER PK  
(SR0003 SEG 0080/0887)  
(SR0003 SEG 0081/0900)  
S 0760/0000 LENGTH(AH 0800 BK 0640)

INTER-AHD WEST CHESTER PK  
0750/0640 (SR0003 SEG 0081/0777)

EXTRACT DATE: 12/28/2024 ROADWAY MANAGEMENT SYSTEM PAGE NUMBER: 995  
PRINT DATE: 12/30/2024 SLD COUNTY/SR - ANNUAL PRINT COUNTY: CHESTER

DIR: E TOTAL LEN: .702 MI.  
LEFT MUN: WEST GOSHEN T

DIST: 06-2 SR: 8025  
RIGHT MUN: WEST GOSHEN T

002264 FT



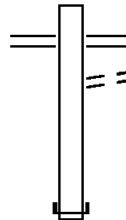
002264 FT 0 0 00000 0 00 0000+00  
NC RAMP H-3 RD  
INTER-BK WEST CHESTER BP  
(SR0202 SEG 0130/0338)  
5 0750/0000 LENGTH(AH 0640 BK 0215)

002049 FT



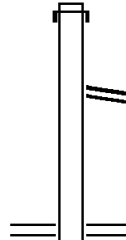
INTER-AHD RAMP E-3 RD  
0270/0215 (SR8025 SEG 0250/0170)  
002049 FT 0 0 00000 0 00 0000+00  
NC RAMP E-3 RD  
INTER-BK WEST CHESTER PK  
(SR0003 SEG 0080/0053)  
5 0270/0000 LENGTH(AH 0215 BK 0590)

001459 FT



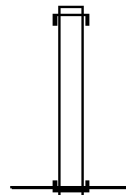
WEST CHESTER PK  
(SR0003 SEG 0081/0206)  
0260/0590 (SR0003 SEG 0080/0203)  
TO 0003/0080 SH  
0260/0444 (CONN)  
001459 FT 0 0 00000 0 00 0000+00  
NC RAMP F-3 RD  
INTER-BK WEST CHESTER BP  
(SR0202 SEG 0121/2064)  
5 0260/0000 LENGTH(AH 0590 BK 0802)

000657 FT



INTER-AHD WEST CHESTER BP  
0250/0802 (SR0202 SEG 0121/1663)  
RAMP RD  
0250/0170 (SR8025 SEG 0270/0215)  
000657 FT 0 0 00000 0 00 0000+00  
NC RAMP E-3 RD  
WEST CHESTER PK  
(SR0003 SEG 0081/0186)  
(SR0003 SEG 0080/0187)  
5 0250/0000 LENGTH(AH 0802 BK 0657)

000000 FT



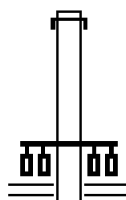
INTER-AHD WEST CHESTER PK  
0010/0657 (SR0003 SEG 0080/1081)  
000000 FT 0 0 00000 0 00 0000+00  
NC RAMP B-3 RD  
INTER-BK WEST CHESTER BP  
(SR0202 SEG 0120/1779)  
MFC BEGIN = F  
5 0010/0000 LENGTH(AH 0657 BK 0000)

EXTRACT DATE: 12/28/2024 ROADWAY MANAGEMENT SYSTEM PAGE NUMBER: 994  
PRINT DATE: 12/30/2024 SLD COUNTY/SR - ANNUAL PRINT COUNTY: CHESTER

DIR: N TOTAL LEN: .474 MI. DIST: 06-2 SR: 8023  
LEFT MUN: WEST GOSHEN T RIGHT MUN: WEST GOSHEN T

002505 FT

001830 FT

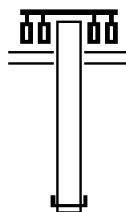


002505 FT  
INTER-AHD WEST CHESTER BP  
0750/0675 (SR0202 SEG 0110/0665)

001830 FT 0 0 00000 0 00 0000+00  
NC RAMP B-2 RD  
WESTTOWN RD  
(SR2007 SEG 0070/2679)

0750/0000 LENGTH(AH 0675 BK 0600)

001230 FT



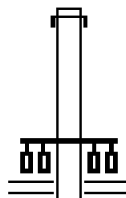
WESTTOWN RD  
(SR2007 SEG 0080/0188)

0500/0600  
001230 FT 0 0 00000 0 00 0000+00  
NC RAMP C-2 RD

INTER-BK WEST CHESTER BP  
(SR0202 SEG 0111/0650)

0500/0000 LENGTH(AH 0600 BK 0630)

000600 FT

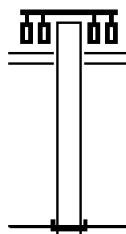


INTER-AHD WEST CHESTER BP  
0250/0630 (SR0202 SEG 0101/1302)

000600 FT 0 0 00000 0 00 0000+00  
NC RAMP A-2 RD  
WESTTOWN RD  
(SR2007 SEG 0080/0188)

0250/0000 LENGTH(AH 0630 BK 0600)

000000 FT



WESTTOWN RD  
(SR2007 SEG 0070/2679)

0010/0600  
000000 FT 0 0 00000 0 00 0000+00  
NC RAMP D-2 RD

INTER-BK WEST CHESTER BP  
(SR0202 SEG 0100/1324)

MFC BEGIN = F  
0010/0000 LENGTH(AH 0600 BK 0000)

EXTRACT DATE: 12/28/2024 ROADWAY MANAGEMENT SYSTEM PAGE NUMBER: 993  
PRINT DATE: 12/30/2024 SLD COUNTY/SR - ANNUAL PRINT COUNTY: CHESTER  
DIR: E TOTAL LEN: .702 MI. DIST: 06-2 SR: 8022  
LEFT MUN: NORTH COVENTRY T RIGHT MUN: NORTH COVENTRY T

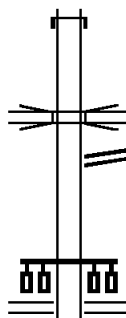
003704 FT

003704 FT  
INTER-AHD POTTSTOWN BP

EXTRACT DATE: 12/28/2024 ROADWAY MANAGEMENT SYSTEM PAGE NUMBER: 992  
PRINT DATE: 12/30/2024 SLD COUNTY/SR - ANNUAL PRINT COUNTY: CHESTER

DIR: E TOTAL LEN: .702 MI. DIST: 06-2 SR: 8022  
LEFT MUN: NORTH COVENTRY T RIGHT MUN: NORTH COVENTRY T

002209 FT




0762/1495 (SR0422 SEG 0055/1302)

0762/0397 OP ID 15/0422/0054/2073  
RAMP J RD  
0762/0197 (SR8022 SEG 0752/0000)  
002209 FT 0 0 00000 0 00 0000+00  
NC RAMP H RD  
SCHUYLKILL RD  
(SR0724 SEG 0082/1890)

5 0762/0000 LENGTH(AH 1495 BK 0305)

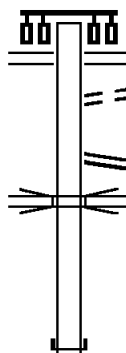
001904 FT



INTER-AHD POTTSTOWN BP  
0752/0305 (SR0422 SEG 0054/2372)  
001904 FT 0 0 00000 0 00 0000+00  
NC RAMP J RD

INTER-BK RAMP H RD  
(SR8022 SEG 0762/0197)  
5 0752/0000 LENGTH(AH 0305 BK 1223)

000681 FT



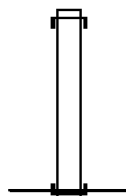
SCHUYLKILL RD  
(SR0724 SEG 0082/1890)

0250/1223 TO 0724/0082 SH  
0250/1140 (CONN)  
RAMP I RD  
0250/1038 (SR8022 SEG 0010/0681)  
0250/0854 OP ID 15/0422/0054/2073  
POTTSTOWN BYPASS (

000681 FT 0 0 00000 0 00 0000+00  
NC RAMP G RD

INTER-BK POTTSTOWN BP  
(SR0422 SEG 0055/1725)  
5 0250/0000 LENGTH(AH 1223 BK 0681)

000000 FT



INTER-AHD RAMP G RD  
0010/0681 (SR8022 SEG 0250/1038)

000000 FT 0 0 00000 0 00 0000+00  
NC RAMP I RD

INTER-BK POTTSTOWN BP  
(SR0422 SEG 0054/1458)

MFC BEGIN = F  
5 0010/0000 LENGTH(AH 0681 BK 0000)

EXTRACT DATE: 12/28/2024 ROADWAY MANAGEMENT SYSTEM PAGE NUMBER: 991  
PRINT DATE: 12/30/2024 SLD COUNTY/SR - ANNUAL PRINT COUNTY: CHESTER

DIR: N TOTAL LEN: .376 MI. DIST: 06-2 SR: 8021  
LEFT MUN: NEW GARDEN T RIGHT MUN: NEW GARDEN T

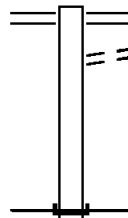
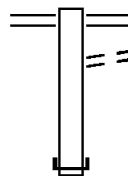
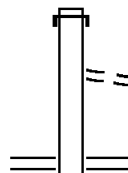
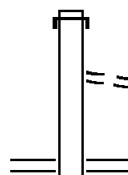
001983 FT

001513 FT

001040 FT

000395 FT

000000 FT



001983 FT  
INTER-AHD GAP NEWPORT PK  
0750/0470 (SR0041 SEG 0020/0459)  
FROM 3013/0040 SH  
(CONN)  
0750/0078 0 0 00000 0 00 0000+00  
001513 FT LIMESTONE RD  
(SR3013 SEG 0030/0657)  
5 0750/0000 LENGTH(AH 0470 BK 0473)

INTER-AHD GAP NEWPORT PK  
0512/0473 (SR0041 SEG 0020/0417)  
FROM 3013/0030 SH  
(CONN)  
0512/0111 0 0 00000 0 00 0000+00  
001040 FT LIMESTONE RD  
(SR3013 SEG 0030/0330)  
5 0512/0000 LENGTH(AH 0473 BK 0645)

0502/0645 LIMESTONE RD  
(SR3013 SEG 0030/0330)  
TO 3013/0030 SH  
(CONN)  
0502/0493 0 0 00000 0 00 0000+00  
000395 FT GAP NEWPORT PK  
INTER-BK (SR0041 SEG 0020/0634)  
5 0502/0000 LENGTH(AH 0645 BK 0395)

0010/0395 LIMESTONE RD  
(SR3013 SEG 0030/0626)  
TO 3013/0030 SH  
(CONN)  
0010/0309 0 0 00000 0 00 0000+00  
000000 FT NC RAMP RD  
INTER-BK GAP NEWPORT PK  
(SR0041 SEG 0010/3023)  
MFC BEGIN = F  
5 0010/0000 LENGTH(AH 0395 BK 0000)

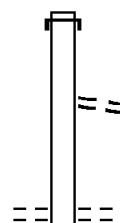
EXTRACT DATE: 12/28/2024 ROADWAY MANAGEMENT SYSTEM PAGE NUMBER: 990  
PRINT DATE: 12/30/2024 SLD COUNTY/SR - ANNUAL PRINT COUNTY: CHESTER

DIR: S TOTAL LEN: .284 MI. DIST: 06-2 SR: 8020  
LEFT MUN: NORTH COVENTRY T RIGHT MUN: NORTH COVENTRY T

001500 FT

000716 FT

000000 FT



001500 FT  
INTER-AHD POTTSTOWN BP  
0250/0784 (SR0422 SEG 0051/1722)  
LC FROM KEIM ST  
(CONN)  
0250/0049  
000716 FT 1 0 01041 2 00 0000+00  
NC RAMP K RD  
KEIM ST  
(T501)  
0250/0000 LENGTH(AH 0784 BK 0716)

KEIM ST  
(T501)  
LC TO KEIM ST  
(CONN)  
0010/0716  
0010/0674  
000000 FT 1 0 01041 2 00 0006+20  
NC RAMP L RD  
INTER-BK POTTSTOWN BP  
(SR0422 SEG 0050/1758)  
MFC BEGIN = F  
0010/0000 LENGTH(AH 0716 BK 0000)



EXTRACT DATE: 12/28/2024 ROADWAY MANAGEMENT SYSTEM PAGE NUMBER: 989  
PRINT DATE: 12/30/2024 SLD COUNTY/SR - ANNUAL PRINT COUNTY: CHESTER

DIR: E TOTAL LEN: .554 MI. DIST: 06-2 SR: 8019  
LEFT MUN: WEST GOSHEN T RIGHT MUN: WEST GOSHEN T

002926 FT

002926 FT  
INTER-AHD HIGH ST  
(SR2003 SEG 0010/0442)

002606 FT

0750/0320 HIGH ST  
(SR2003 SEG 0010/0442)  
002606 FT 0 0 00000 0 00 0000+00

NC RAMP D RD  
INTER-BK WEST CHESTER BP  
(SR0202 SEG 0081/0477)  
5 0750/0000 LENGTH(AH 0320 BK 0900)

INTER-AHD WEST CHESTER BP  
0260/0900 (SR0202 SEG 0080/0000)

001706 FT

001706 FT 0 0 00000 0 00 0000+00  
NC RAMP B RD

INTER-BK WILMINGTON PK  
(SR0202 SEG 0071/2200)  
5 0260/0000 LENGTH(AH 0900 BK 1126)

INTER-AHD WILMINGTON PK  
0250/1126 (SR0202 SEG 0071/1878)

000580 FT

000580 FT 0 0 00000 0 00 0000+00  
NC RAMP A RD

INTER-BK WEST CHESTER BP  
(SR0202 SEG 0081/0000)  
5 0250/0000 LENGTH(AH 1126 BK 0580)

000000 FT

INTER-AHD WEST CHESTER BP  
0010/0580 (SR0202 SEG 0080/0482)  
000000 FT 1 0 00775 2 02 0000+00

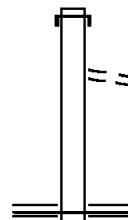
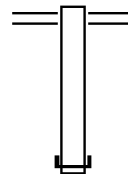
NC RAMP C RD  
INTER-BK WILMINGTON PK  
(SR0202 SEG 0070/2272)  
MFC BEGIN = F  
5 0010/0000 LENGTH(AH 0580 BK 0000)

EXTRACT DATE: 12/28/2024 ROADWAY MANAGEMENT SYSTEM PAGE NUMBER: 988  
 PRINT DATE: 12/30/2024 SLD COUNTY/SR - ANNUAL PRINT COUNTY: CHESTER  
 DIR: E TOTAL LEN: .270 MI. DIST: 06-2 SR: 8018  
 LEFT MUN: NORTH COVENTRY T RIGHT MUN: NORTH COVENTRY T

001428 FT

000680 FT

000000 FT



001428 FT HANOVER ST  
 0500/0748 (SR1037 SEG 0050/1923)  
 000680 FT 0 0 00000 0 00 0000+00  
 NC RAMP M RD  
 INTER-BK POTTSTOWN BP  
 (SR0422 SEG 0041/0729)  
 0500/0000 LENGTH(AH 0748 BK 0680)

INTER-AHD POTTSTOWN BP  
 0010/0680 (SR0422 SEG 0030/2509)  
 FROM 1037/0050 SH  
 0010/0196 (CONN)  
 000000 FT 0 0 00000 0 00 0000+00  
 NC RAMP N RD  
 HANOVER ST  
 (SR1037 SEG 0050/1341)  
 MFC BEGIN = F  
 0010/0000 LENGTH(AH 0680 BK 0000)

EXTRACT DATE: 12/28/2024 ROADWAY MANAGEMENT SYSTEM PAGE NUMBER: 987  
PRINT DATE: 12/30/2024 SLD COUNTY/SR - ANNUAL PRINT COUNTY: CHESTER

DIR: E TOTAL LEN: .546 MI. DIST: 06-2 SR: 8017  
LEFT MUN: EAST MARLBOROUGH T RIGHT MUN: EAST MARLBOROUGH T

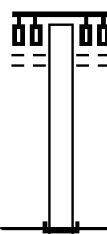
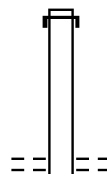
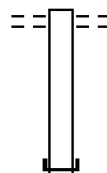
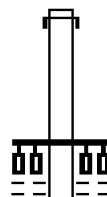
002883 FT

002124 FT

001262 FT

000653 FT

000000 FT



002883 FT  
INTER-AHD KENNETT OXFORD BP  
0750/0759 (SR0001 SEG 0460/0894)

002124 FT 0 0 00000 0 00 0000+00  
NC RAMP I-2 RD  
UNIONVILLE RD  
(T503)

5 0750/0000 LENGTH(AH 0759 BK 0862)

UNIONVILLE RD  
0500/0862 (T503)

001262 FT 0 0 00000 0 00 0000+00  
NC RAMP I-4 RD  
INTER-BK KENNETT OXFORD BP  
(SR0001 SEG 0461/0824)

5 0500/0000 LENGTH(AH 0862 BK 0609)

INTER-AHD KENNETT OXFORD BP  
0250/0609 (SR0001 SEG 0451/1979)

000653 FT 0 0 00000 0 00 0000+00  
NC RAMP I-3 RD  
UNIONVILLE RD  
(T503)

5 0250/0000 LENGTH(AH 0609 BK 0653)

UNIONVILLE RD  
0010/0653 (T503)

000000 FT 0 0 00000 0 00 0000+00  
NC RAMP I-1 RD  
INTER-BK KENNETT OXFORD BP  
(SR0001 SEG 0450/1652)

5 0010/0000 LENGTH(AH 0653 BK 0000)

EXTRACT DATE: 12/28/2024 ROADWAY MANAGEMENT SYSTEM PAGE NUMBER: 986  
PRINT DATE: 12/30/2024 SLD COUNTY/SR - ANNUAL PRINT COUNTY: CHESTER



DIR: S TOTAL LEN: 1.027 MI. DIST: 06-2 SR: 8016  
LEFT MUN: NORTH COVENTRY T RIGHT MUN: NORTH COVENTRY T

005420 FT

004891 FT

004131 FT

003327 FT



005420 FT  
INTER-AHD POTTSTOWN BP  
0762/0529 (SR0100 SEG 0620/1972)  
004891 FT 0 0 00000 0 00 0000+00  
NC RAMP U RD  
INTER-BK POTTSTOWN BP  
(SR0422 SEG 0030/1193)  
5 0762/0000 LENGTH(AH 0529 BK 0760)

INTER-AHD POTTSTOWN BP  
0752/0760 (SR0422 SEG 0030/1525)  
004131 FT 0 0 00000 0 00 0000+00  
NC RAMP V RD  
INTER-BK POTTSTOWN BP  
(SR0100 SEG 0620/1661)  
5 0752/0000 LENGTH(AH 0760 BK 0804)

INTER-AHD POTTSTOWN BP  
0512/0804 (SR0422 SEG 0031/1199)  
003327 FT 0 0 00000 0 00 0000+00  
NC RAMP O RD  
INTER-BK POTTSTOWN BP  
(SR0100 SEG 0620/2492)

EXTRACT DATE: 12/28/2024 ROADWAY MANAGEMENT SYSTEM PAGE NUMBER: 985  
PRINT DATE: 12/30/2024 SLD COUNTY/SR - ANNUAL PRINT COUNTY: CHESTER

DIR: S TOTAL LEN: 1.027 MI. DIST: 06-2 SR: 8016  
LEFT MUN: NORTH COVENTRY T RIGHT MUN: NORTH COVENTRY T

002434 FT



5 0512/0000 LENGTH(AH 0804 BK 0893)

INTER-AHD POTTSTOWN BP  
0502/0893 (SR0100 SEG 0620/2658)

002434 FT 0 0 00000 0 00 0000+00

NC RAMP P RD

INTER-BK POTTSTOWN BP  
(SR0422 SEG 0031/1511)

5 0502/0000 LENGTH(AH 0893 BK 0506)

001928 FT



INTER-AHD POTTSTOWN BP  
0260/0506 (SR0100 SEG 0621/2711)

001928 FT 0 0 00000 0 00 0000+00

NC RAMP Q RD

INTER-BK POTTSTOWN BP  
(SR0422 SEG 0031/0438)

5 0260/0000 LENGTH(AH 0506 BK 0563)

001365 FT



INTER-AHD POTTSTOWN BP  
0250/0563 (SR0422 SEG 0031/0159)

001365 FT 0 0 00000 0 00 0000+00

NC RAMP R RD

INTER-BK POTTSTOWN BP  
(SR0100 SEG 0621/2900)

5 0250/0000 LENGTH(AH 0563 BK 0620)

000745 FT



INTER-AHD POTTSTOWN BP  
0020/0620 (SR0422 SEG 0030/0633)

000745 FT 0 0 00000 0 00 0000+00

NC RAMP S RD

INTER-BK POTTSTOWN BP  
(SR0100 SEG 0621/2095)

5 0020/0000 LENGTH(AH 0620 BK 0745)

000000 FT



INTER-AHD POTTSTOWN BP  
0010/0745 (SR0100 SEG 0621/1765)

000000 FT 0 0 00000 0 00 0000+00

NC RAMP T RD

INTER-BK POTTSTOWN BP  
(SR0422 SEG 0030/0429)

MFC BEGIN = F

5 0010/0000 LENGTH(AH 0745 BK 0000)

EXTRACT DATE: 12/28/2024 ROADWAY MANAGEMENT SYSTEM PAGE NUMBER: 984  
PRINT DATE: 12/30/2024 SLD COUNTY/SR - ANNUAL PRINT COUNTY: CHESTER

DIR: N TOTAL LEN: .857 MI. DIST: 06-2 SR: 8015  
LEFT MUN: NEW GARDEN T RIGHT MUN: NEW GARDEN T

004523 FT

004523 FT  
INTER-AHD KENNETT OXFORD BP  
0510/0940 (SR0001 SEG 0401/0426)

003583 FT

003583 FT 0 0 00000 0 00 0000+00  
NEWARK RD  
(SR3033 SEG 0080/0444)  
S 0510/0000 LENGTH(AH 0940 BK 1335)

002248 FT

0500/1335 NEWARK RD  
(SR3033 SEG 0080/0444)  
002248 FT 0 0 00000 0 00 0000+00  
INTER-BK KENNETT OXFORD BP  
(SR0001 SEG 0401/1267)  
S 0500/0000 LENGTH(AH 1335 BK 0970)

001278 FT

INTER-AHD KENNETT OXFORD BP  
0020/0970 (SR0001 SEG 0390/2109)  
001278 FT 1 0 01025 2 29 0000+00  
NEWARK RD  
(SR3033 SEG 0070/1943)  
S 0020/0000 LENGTH(AH 0970 BK 1278)

000000 FT

0010/1278 NEWARK RD  
(SR3033 SEG 0070/1943)  
000000 FT 1 0 01025 2 28 0000+00  
NC RAMP RD  
INTER-BK KENNETT OXFORD BP  
(SR0001 SEG 0390/1372)  
MFC BEGIN = F  
S 0010/0000 LENGTH(AH 1278 BK 0000)

EXTRACT DATE: 12/28/2024 ROADWAY MANAGEMENT SYSTEM PAGE NUMBER: 983  
PRINT DATE: 12/30/2024 SLD COUNTY/SR - ANNUAL PRINT COUNTY: CHESTER

DIR: S TOTAL LEN: .518 MI. DIST: 06-2 SR: 8014  
LEFT MUN: EAST CALN T RIGHT MUN: EAST CALN T

002735 FT

002735 FT  
INTER-AHD UWCHLAN AV  
0750/1553 (SR0113 SEG 0010/2868)

001182 FT

001182 FT 0 0 00000 0 00 0000+00  
NC RAMP Q RD  
INTER-BK COATESVILLE DOWNINGTOWN  
(SR0030 SEG 0330/0316)  
5 0750/0000 LENGTH(AH 1553 BK 0750)

000432 FT

INTER-AHD COATESVILLE DOWNINGTOWN  
0250/0750 (SR0030 SEG 0321/2205)  
FROM 0113/0020 SH  
0250/0082 (CONN)  
000432 FT 0 0 00000 0 00 0000+00  
NC RAMP S RD  
UWCHLAN AV  
(SR0113 SEG 0020/0376)  
5 0250/0000 LENGTH(AH 0750 BK 0432)

000000 FT

INTER-AHD UWCHLAN AV  
0010/0432 (SR0113 SEG 0020/0000)  
000000 FT 0 0 00000 0 00 0000+00  
NC RAMP R RD  
INTER-BK COATESVILLE DOWNINGTOWN  
(SR0030 SEG 0320/2328)  
MFC BEGIN = F  
5 0010/0000 LENGTH(AH 0432 BK 0000)

EXTRACT DATE: 12/28/2024 ROADWAY MANAGEMENT SYSTEM PAGE NUMBER: 982  
PRINT DATE: 12/30/2024 SLD COUNTY/SR - ANNUAL PRINT COUNTY: CHESTER

DIR: E TOTAL LEN: .725 MI. DIST: 06-2 SR: 8013  
LEFT MUN: LONDON GROVE T RIGHT MUN: LONDON GROVE T

003828 FT

003828 FT  
INTER-AHD BALTIMORE PK  
0750/0980 (SR0001 SEG 0360/1019)

002848 FT

002848 FT 0 0 00000 0 00 0000+00  
NC RAMP G-4 RD  
GAP NEWPORT PK  
(SR0041 SEG 0121/0000)  
(SR0041 SEG 0120/0000)  
0750/0000 LENGTH(AH 0980 BK 0998)

001850 FT

GAP NEWPORT PK  
(SR0041 SEG 0130/0000)  
0500/0998  
001850 FT 0 0 00000 0 00 0000+00  
NC RAMP G-3 RD  
INTER-BK BALTIMORE PK  
(SR0001 SEG 0361/0980)  
0500/0000 LENGTH(AH 0998 BK 0900)

000950 FT

INTER-AHD BALTIMORE PK  
0250/0900 (SR0001 SEG 0351/0663)  
000950 FT 0 0 00000 0 00 0000+00  
NC RAMP G-2 RD  
GAP NEWPORT PK  
(SR0041 SEG 0130/0000)  
0250/0000 LENGTH(AH 0900 BK 0950)

000000 FT

GAP NEWPORT PK  
(SR0041 SEG 0120/0000)  
(SR0041 SEG 0121/0000)  
0010/0950  
000000 FT 0 0 00000 0 00 0000+00  
NC RAMP G-1 RD  
INTER-BK BALTIMORE PK  
(SR0001 SEG 0350/0664)  
MFC BEGIN = F  
0010/0000 LENGTH(AH 0950 BK 0000)

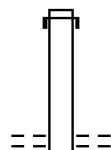


EXTRACT DATE: 12/28/2024 ROADWAY MANAGEMENT SYSTEM PAGE NUMBER: 981  
PRINT DATE: 12/30/2024 SLD COUNTY/SR - ANNUAL PRINT COUNTY: CHESTER

DIR: N TOTAL LEN: .154 MI. DIST: 06-2 SR: 8012  
LEFT MUN: DOWNINGTOWN B RIGHT MUN: DOWNINGTOWN B

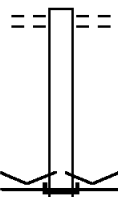
000814 FT

000390 FT



000814 FT  
INTER-AHD COATESVLE DOWNINGTOWN B  
0750/0424 (SR0030 SEG 0320/0444)  
000390 FT 1 0 01004 2 18 0000+00  
NC RAMP N RD  
NORWOOD RD  
(T411)  
S 0750/0000 LENGTH(AH 0424 BK 0390)

000000 FT



NORWOOD RD  
0500/0390 (T411)  
000000 FT 1 0 01004 2 17 0000+00  
VILLAGE: DOWNINGTOWN 19335  
NC RAMP P RD  
INTER-BK COATESVLE DOWNINGTOWN B  
(SR0030 SEG 0321/0415)  
MFC BEGIN = F  
S 0500/0000 LENGTH(AH 0390 BK 0000)

EXTRACT DATE: 12/28/2024 ROADWAY MANAGEMENT SYSTEM PAGE NUMBER: 980  
PRINT DATE: 12/30/2024 SLD COUNTY/SR - ANNUAL PRINT COUNTY: CHESTER

DIR: S TOTAL LEN: .603 MI. DIST: 06-2 SR: 8011  
LEFT MUN: LONDON GROVE T RIGHT MUN: LONDON GROVE T

003182 FT

003182 FT  
INTER-AHD KENNETT OXFORD BP  
0520/0630 (SR0001 SEG 0331/0496)

002552 FT

002552 FT 0 0 00000 0 00 0000+00  
CHATHAM RD  
(SR0841 SEG 0190/2320)  
5 0520/0000 LENGTH(AH 0630 BK 0974)

001578 FT

0510/0974 CHATHAM RD  
(SR0841 SEG 0190/2320)  
001578 FT 0 0 00000 0 00 0000+00  
INTER-BK KENNETT OXFORD BP  
(SR0001 SEG 0331/1209)  
5 0510/0000 LENGTH(AH 0974 BK 0620)

000958 FT

INTER-AHD KENNETT OXFORD BP  
0020/0620 (SR0001 SEG 0320/2195)  
000958 FT 1 0 01025 2 21 0000+00  
CHATHAM RD  
(SR0841 SEG 0190/1123)  
5 0020/0000 LENGTH(AH 0620 BK 0958)

000000 FT


0010/0958 CHATHAM RD  
(SR0841 SEG 0190/1123)  
000000 FT 1 0 01025 2 20 0000+00  
NC RAMP RD  
INTER-BK KENNETT OXFORD BP  
(SR0001 SEG 0320/1500)  
MFC BEGIN = F  
5 0010/0000 LENGTH(AH 0958 BK 0000)

EXTRACT DATE: 12/28/2024 ROADWAY MANAGEMENT SYSTEM PAGE NUMBER: 979  
PRINT DATE: 12/30/2024 SLD COUNTY/SR - ANNUAL PRINT COUNTY: CHESTER

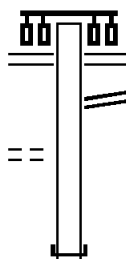
DIR: W TOTAL LEN: .771 MI. DIST: 06-2 SR: 8010  
LEFT MUN: CALN T RIGHT MUN: CALN T

004073 FT

003863 FT



004073 FT  
INTER-AHD HORSESHOE PK  
0520/0210 (SR0322 SEG 0284/1779)  
003863 FT 0 0 00000 0 00 0000+00  
INTER-BK RAMP M RD  
(SR8010 SEG 0510/0837)  
0520/0000 LENGTH(AH 0210 BK 1013)



PENNDOT STOCKPILE YD  
(GOVT)

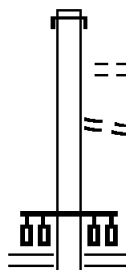
0510/0450  
002850 FT

HORSESHOE PK  
(SR0322 SEG 0284/1928)  
0510/1013  
0510/0837 RAMP M RD  
(SR8010 SEG 0520/0000)  
002850 FT 0 0 00000 0 00 0000+00  
NC RAMP M RD  
INTER-BK COATESVLE DOWNINGTOWN B  
(SR0030 SEG 0291/0707)

EXTRACT DATE: 12/28/2024 ROADWAY MANAGEMENT SYSTEM PAGE NUMBER: 978  
PRINT DATE: 12/30/2024 SLD COUNTY/SR - ANNUAL PRINT COUNTY: CHESTER

DIR: W TOTAL LEN: .771 MI. DIST: 06-2 SR: 8010  
LEFT MUN: CALN T RIGHT MUN: CALN T

001955 FT

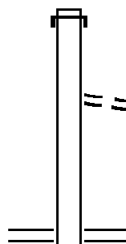


5 0510/0000 LENGTH(AH 1013 BK 0895)

INTER-AHD COATESVLE DOWNINGTOWN B  
0500/0895 (SR0030 SEG 0291/0343)  
PENNDOT STOCKPILE YD  
0500/0513 (GOVT)  
FROM 0322/0291 SH  
0500/0140 (CONN)  
001955 FT 0 0 00000 0 00 0000+00  
NC RAMP L RD  
HORSESHOE PK  
(SR0322 SEG 0284/1928)

5 0500/0000 LENGTH(AH 0895 BK 0800)


001155 FT



INTER-AHD COATESVLE DOWNINGTOWN B  
0030/0800 (SR0030 SEG 0280/1624)  
FROM 0322/0290 SH  
0030/0174 (CONN)  
001155 FT 0 0 00000 0 00 0000+00  
NC RAMP K RD  
HORSESHOE PK  
(SR0322 SEG 0291/0544)  
(SR0322 SEG 0290/0537)

5 0030/0000 LENGTH(AH 0800 BK 0230)

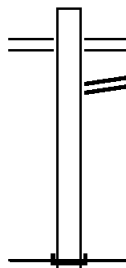
000925 FT



INTER-AHD HORSESHOE PK  
0020/0230 (SR0322 SEG 0290/0724)  
000925 FT 0 0 00000 0 00 0000+00  
INTER-BK RAMP J RD  
(SR8010 SEG 0010/0730)

5 0020/0000 LENGTH(AH 0230 BK 0925)

000000 FT



HORSESHOE PK  
(SR0322 SEG 0291/0544)  
(SR0322 SEG 0290/0537)  
RAMP J RD  
0010/0730 (SR8010 SEG 0020/0000)  
000000 FT 0 0 00000 0 00 0000+00  
NC RAMP J RD  
INTER-BK COATESVLE DOWNINGTOWN B  
(SR0030 SEG 0280/1280)  
MFC BEGIN = F

5 0010/0000 LENGTH(AH 0925 BK 0000)

EXTRACT DATE: 12/28/2024 ROADWAY MANAGEMENT SYSTEM PAGE NUMBER: 977  
PRINT DATE: 12/30/2024 SLD COUNTY/SR - ANNUAL PRINT COUNTY: CHESTER  
DIR: N TOTAL LEN: .519 MI. DIST: 06-2 SR: 8009  
LEFT MUN: PENN T RIGHT MUN: PENN T

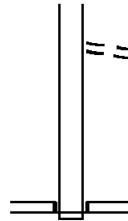
002742 FT



002742 FT  
INTER-AHD KENNETT OXFORD BP  
0750/0662 (SR0001 SEG 0270/2033)


EXTRACT DATE: 12/28/2024 ROADWAY MANAGEMENT SYSTEM PAGE NUMBER: 976  
PRINT DATE: 12/30/2024 SLD COUNTY/SR - ANNUAL PRINT COUNTY: CHESTER  
DIR: N TOTAL LEN: .519 MI. DIST: 06-2 SR: 8009  
LEFT MUN: PENN T RIGHT MUN: PENN T

002080 FT



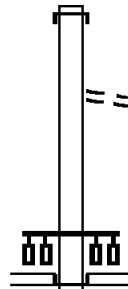
0750/0078 FROM 0796/0060 SH  
002080 FT (CONN)  
NC RAMP E-4 RD 0 0 00000 0 00 0000+00  
DALEVILLE JENNERSVILLE  
(SR0796 SEG 0060/0921)  
INTER-BK RAMP E-1 RD  
(SR8009 SEG 0010/0775)  
5 0750/0000 LENGTH(AH 0662 BK 0619)

001461 FT



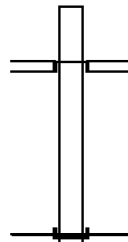
INTER-AHD RAMP E-2 RD  
(SR8009 SEG 0250/0000)  
DALEVILLE JENNERSVILLE  
(SR0796 SEG 0060/1388)  
0500/0619  
001461 FT 0 0 00000 0 00 0000+00  
NC RAMP E-3 RD  
INTER-BK KENNETT OXFORD BP  
(SR0001 SEG 0271/2015)  
5 0500/0000 LENGTH(AH 0619 BK 0686)

000775 FT



INTER-AHD KENNETT OXFORD BP  
0250/0686 (SR0001 SEG 0271/0731)  
0250/0046 FROM 0796/0060 SH  
000775 FT (CONN)  
NC RAMP E-2 RD 0 0 00000 0 00 0000+00  
DALEVILLE JENNERSVILLE  
(SR0796 SEG 0060/1388)  
INTER-BK RAMP E-3 RD  
(SR8009 SEG 0500/0619)  
5 0250/0000 LENGTH(AH 0686 BK 0775)

000000 FT



INTER-AHD RAMP E-4 RD  
(SR8009 SEG 0750/0000)  
DALEVILLE JENNERSVILLE  
(SR0796 SEG 0060/0921)  
0010/0775  
000000 FT 0 0 00000 0 00 0000+00  
NC RAMP E-1 RD  
INTER-BK KENNETT OXFORD BP  
(SR0001 SEG 0270/0603)  
MFC BEGIN = F  
5 0010/0000 LENGTH(AH 0775 BK 0000)

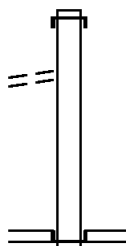
EXTRACT DATE: 12/28/2024 ROADWAY MANAGEMENT SYSTEM PAGE NUMBER: 975  
PRINT DATE: 12/30/2024 SLD COUNTY/SR - ANNUAL PRINT COUNTY: CHESTER

DIR: S TOTAL LEN: .278 MI. DIST: 06-2 SR: 8008  
LEFT MUN: CALN T RIGHT MUN: CALN T

FROM 0340/0220 SH  
(CONN)

001470 FT

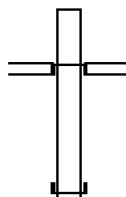
0750/0080  
001016 FT



001470 FT  
INTER-AHD COATESVLE DOWNINGTOWN B  
0750/0454 (SR0030 SEG 0260/0388)

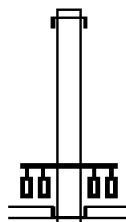
001016 FT 0 0 00000 0 00 0000+00  
NC RAMP F RD  
BONDSVILLE RD  
(SR0340 SEG 0220/0287)  
INTER-BK RAMP E RD  
(SR8008 SEG 0010/0400)  
5 0750/0000 LENGTH(AH 0454 BK 0230)

000786 FT



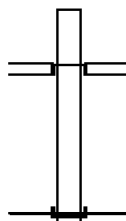
INTER-AHD RAMP G RD  
(SR8008 SEG 0250/0000)  
BONDSVILLE RD  
0500/0230 (SR0340 SEG 0210/3226)  
000786 FT 0 0 00000 0 00 0000+00  
NC RAMP H RD  
INTER-BK COATESVLE DOWNINGTOWN B  
(SR0030 SEG 0261/0367)  
5 0500/0000 LENGTH(AH 0230 BK 0386)

000400 FT



INTER-AHD COATESVLE DOWNINGTOWN B  
0250/0386 (SR0030 SEG 0251/2054)  
000400 FT 0 0 00000 0 00 0000+00  
NC RAMP G RD  
BONDSVILLE RD  
(SR0340 SEG 0210/3226)  
INTER-BK RAMP H RD  
(SR8008 SEG 0500/0230)  
5 0250/0000 LENGTH(AH 0386 BK 0400)

000000 FT



INTER-AHD RAMP F RD  
(SR8008 SEG 0750/0000)  
BONDSVILLE RD  
0010/0400 (SR0340 SEG 0220/0287)  
000000 FT 0 0 00000 0 00 0000+00  
NC RAMP E RD  
INTER-BK COATESVLE DOWNINGTOWN B  
(SR0030 SEG 0250/1820)  
MFC BEGIN = F  
5 0010/0000 LENGTH(AH 0400 BK 0000)

EXTRACT DATE: 12/28/2024 ROADWAY MANAGEMENT SYSTEM PAGE NUMBER: 974  
PRINT DATE: 12/30/2024 SLD COUNTY/SR - ANNUAL PRINT COUNTY: CHESTER

DIR: S TOTAL LEN: .538 MI. DIST: 06-2 SR: 8007  
LEFT MUN: UPPER OXFORD T RIGHT MUN: UPPER OXFORD T

002842 FT

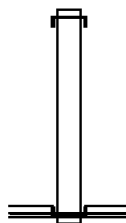
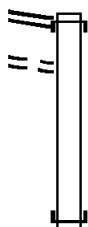
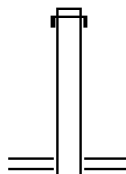
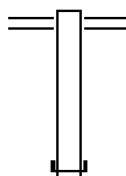
002218 FT

001320 FT

RAMP D-2 RD  
(SR8007 SEG 0250/0000) 0500/0748  
TO 0896/0170 SH  
(CONN) 0500/0665

000572 FT

000000 FT



002842 FT NEWARK RD  
0760/0624 (SR0896 SEG 0170/1275)  
002218 FT 0 0 00000 0 00 0000+00  
NC RAMP LD-1 RD  
INTER-BK KENNETT OXFORD BP  
(SR0001 SEG 0220/0396)  
S 0760/0000 LENGTH(AH 0624 BK 0898)

INTER-AHD KENNETH OXFORD BP  
0750/0898 (SR0001 SEG 0230/0000)  
001320 FT 1 0 01025 2 13 0000+00  
NC RAMP D-1 RD  
NEWARK RD  
(SR0896 SEG 0170/1275)  
S 0750/0000 LENGTH(AH 0898 BK 0748)

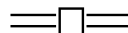
INTER-AHD NEWARK RD  
0500/0748 (SR0896 SEG 0170/2030)  
000572 FT 1 0 01025 2 15 0000+00  
NC RAMP D-3 RD  
INTER-BK KENNETT OXFORD BP  
(SR0001 SEG 0231/0000)  
S 0500/0000 LENGTH(AH 0748 BK 0572)

INTER-AHD KENNETT OXFORD BP  
0250/0572 (SR0001 SEG 0211/2780)  
000000 FT 1 0 01025 2 14 0000+00  
NC RAMP D-2 RD  
NEWARK RD  
(SR0896 SEG 0170/2030)  
INTER-BK RAMP D-3 RD  
(SR8007 SEG 0500/0748)  
MFC BEGIN = F  
S 0250/0000 LENGTH(AH 0572 BK 0000)



EXTRACT DATE: 12/28/2024 ROADWAY MANAGEMENT SYSTEM PAGE NUMBER: 973  
PRINT DATE: 12/30/2024 SLD COUNTY/SR - ANNUAL PRINT COUNTY: CHESTER  
DIR: E TOTAL LEN: .393 MI. DIST: 06-2 SR: 8006  
LEFT MUN: CALN T RIGHT MUN: CALN T

002075 FT

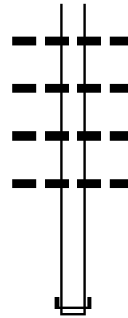


002075 FT REECEVILLE RD  
0762/0700 (SR4005 SEG 0160/0588)

EXTRACT DATE: 12/28/2024 ROADWAY MANAGEMENT SYSTEM PAGE NUMBER: 972  
PRINT DATE: 12/30/2024 SLD COUNTY/SR - ANNUAL PRINT COUNTY: CHESTER

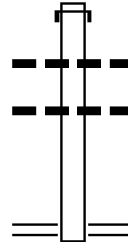
DIR: E TOTAL LEN: .393 MI. DIST: 06-2 SR: 8006  
LEFT MUN: CALN T RIGHT MUN: CALN T

001375 FT



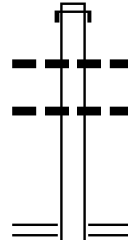
0762/0649 018 "DIA CIRC CONCR  
LEN=0174 INSTALLED UNKN  
0762/0474 018 "DIA CIRC CONCR  
LEN=0160 INSTALLED UNKN  
0762/0369 022 "DIA CIRC CONCR  
LEN=0072 INSTALLED UNKN  
0762/0174 018 "DIA CIRC CONCR  
LEN=0018 INSTALLED UNKN  
001375 FT 0 0 00000 0 00 0000+00  
NC RAMP A RD  
INTER-BK COATESVLE DOWNINGTOWN B  
(SR0030 SEG 0210/0447)  
5 0762/0000 LENGTH(AH 0700 BK 0840)

000535 FT



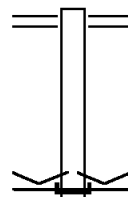
INTER-AHD COATESVLE DOWNINGTOWN B  
0752/0840 (SR0030 SEG 0210/0774)  
0752/0640 018 "DIA CIRC CONCR  
LEN=0031 INSTALLED UNKN  
0752/0189 018 "DIA CIRC CONCR  
LEN=0035 INSTALLED UNKN  
000535 FT 0 0 00000 0 00 0000+00  
NC RAMP B RD  
REECEVILLE RD  
(SR4005 SEG 0160/0588)  
5 0752/0000 LENGTH(AH 0840 BK 0260)

000275 FT



INTER-AHD COATESVLE DOWNINGTOWN B  
0512/0260 (SR0030 SEG 0211/0862)  
0512/0258 018 "DIA CIRC CONCR  
LEN=0075 INSTALLED UNKN  
0512/0137 018 "DIA CIRC CONCR  
LEN=0060 INSTALLED UNKN  
000275 FT 0 0 00000 0 00 0000+00  
NC RAMP C RD  
FISHERVILLE RD  
(SR4022 SEG 0012/0930)  
5 0512/0000 LENGTH(AH 0260 BK 0275)

000000 FT

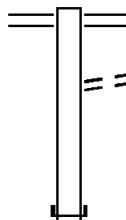


FISHERVILLE RD  
0502/0275 (SR4022 SEG 0012/0946)  
000000 FT 0 0 00000 0 00 0000+00  
VILLAGE: CALN TWP 19320  
NC RAMP D RD  
INTER-BK COATESVLE DOWNINGTOWN B  
(SR0030 SEG 0211/1001)  
MFC BEGIN = F  
5 0502/0000 LENGTH(AH 0275 BK 0000)

EXTRACT DATE: 12/28/2024 ROADWAY MANAGEMENT SYSTEM PAGE NUMBER: 971  
PRINT DATE: 12/30/2024 SLD COUNTY/SR - ANNUAL PRINT COUNTY: CHESTER

DIR: S TOTAL LEN: .837 MI. DIST: 06-2 SR: 8005  
LEFT MUN: LOWER OXFORD T RIGHT MUN: LOWER OXFORD T

004417 FT



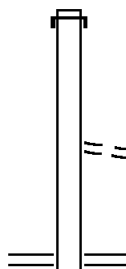
004417 FT LIMESTONE RD  
0762/0962 (SR0010 SEG 0050/0966)

003455 FT

PENNDOT STOCKPILE 19  
(GOVT)  
0762/0350  
003455 FT 0 0 00000 0 00 0000+00  
NC RAMP E RD  
INTER-BK KENNETT OXFORD BP  
(SR0001 SEG 0160/0391)  
S 0762/0000 LENGTH(AH 0962 BK 1346)

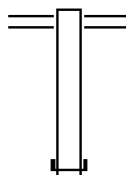
INTER-AHD KENNETT OXFORD BP  
0752/1346 (SR0001 SEG 0160/1028)

002109 FT



FROM 0010/0050 SH  
0752/0075 (CONN)  
002109 FT 0 0 00000 0 00 0000+00  
NC RAMP F RD  
LIMESTONE RD  
(SR0010 SEG 0050/0966)  
S 0752/0000 LENGTH(AH 1346 BK 0878)

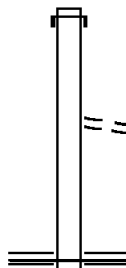
001231 FT



LIMESTONE RD  
0260/0878 (SR0010 SEG 0050/1679)  
001231 FT 0 0 00000 0 00 0000+00  
NC RAMP D RD  
INTER-BK KENNETT OXFORD BP  
(SR0001 SEG 0151/2660)  
S 0260/0000 LENGTH(AH 0878 BK 1231)

INTER-AHD KENNETT OXFORD BP  
0250/1231 (SR0001 SEG 0151/2030)

000000 FT

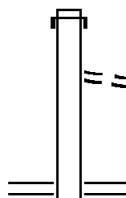


FROM 0010/0050 SH  
0250/0068 (CONN)  
000000 FT 0 0 00000 0 00 0000+00  
NC RAMP C RD  
LIMESTONE RD  
(SR0010 SEG 0050/1679)  
MFC BEGIN = F  
S 0250/0000 LENGTH(AH 1231 BK 0000)

EXTRACT DATE: 12/28/2024 ROADWAY MANAGEMENT SYSTEM PAGE NUMBER: 970  
 PRINT DATE: 12/30/2024 SLD COUNTY/SR - ANNUAL PRINT COUNTY: CHESTER  
 DIR: N TOTAL LEN: .470 MI. DIST: 06-2 SR: 8004  
 LEFT MUN: VALLEY T RIGHT MUN: VALLEY T

002484 FT

002064 FT



002484 FT  
 INTER-AHD COATESVLE DOWNINGTOWN B  
 0750/0420 (SR0030 SEG 0180/0475)  
 FROM 0082/0462 SH  
 0750/0124 (CONN)  
 002064 FT 0 0 00000 0 00 0000+00  
 NC RAMP B RD  
 MANOR RD  
 (SR0082 SEG 0463/3249)  
 (SR0082 SEG 0462/3296)

EXTRACT DATE: 12/28/2024 ROADWAY MANAGEMENT SYSTEM PAGE NUMBER: 969  
PRINT DATE: 12/30/2024 SLD COUNTY/SR - ANNUAL PRINT COUNTY: CHESTER

DIR: N TOTAL LEN: .470 MI. DIST: 06-2 SR: 8004  
LEFT MUN: VALLEY T RIGHT MUN: VALLEY T

0750/0000 LENGTH(AH 0420 BK 0739)

001325 FT

0260/0739 MANOR RD  
(SR0082 SEG 0473/0416)  
TO 0082/0473 SH  
0260/0567 (CONN)  
BR OF W BR BRANDYWINE C  
STRUCTURE LENGTH 33 FT  
0260/0270 BMSID 15/8004/0250/0444  
001325 FT 0 0 00000 0 00 0000+00  
NC RAMP C RD  
INTER-BK COATESVLE DOWNINGTOWN B  
(SR0030 SEG 0171/0760)  
0260/0000 LENGTH(AH 0739 BK 0765)

000560 FT

INTER-AHD COATESVLE DOWNINGTOWN B  
0250/0765 (SR0030 SEG 0171/0553)  
BR OF W BR BRANDYWINE C  
STRUCTURE LENGTH 33 FT  
0250/0444 BMSID 15/8004/0250/0444  
000560 FT 0 0 00000 0 00 0000+00  
NC RAMP D RD  
MANOR RD  
(SR0082 SEG 0473/0416)  
0250/0000 LENGTH(AH 0765 BK 0130)

000430 FT

MANOR RD  
(SR0082 SEG 0462/3296)  
0020/0130 (SR0082 SEG 0463/3249)  
000430 FT 0 0 00000 0 00 0000+00  
NC RAMP A RD  
INTER-BK RAMP A RD  
(SR8004 SEG 0010/0220)  
0020/0000 LENGTH(AH 0130 BK 0430)

RAMP A  
(SR8004 SEG 0020/0000) 0010/0220  
000000 FT

INTER-AHD MANOR RD  
0010/0430 (SR0082 SEG 0463/3034)  
NC RAMP A SPUR  
000000 FT 0 0 00000 0 00 0000+00  
NC RAMP A RD  
INTER-BK COATESVLE DOWNINGTOWN B  
(SR0030 SEG 0170/0581)  
MFC BEGIN = F  
0010/0000 LENGTH(AH 0430 BK 0000)

EXTRACT DATE: 12/28/2024 ROADWAY MANAGEMENT SYSTEM PAGE NUMBER: 968  
PRINT DATE: 12/30/2024 SLD COUNTY/SR - ANNUAL PRINT COUNTY: CHESTER  
DIR: E TOTAL LEN: .659 MI. DIST: 06-2 SR: 8003  
LEFT MUN: LOWER OXFORD T RIGHT MUN: LOWER OXFORD T

003480 FT

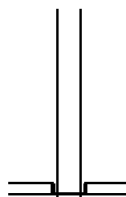


003480 FT  
INTER-AHD KENNETT OXFORD BP  
0750/0778 (SR0001 SEG 0120/0856)

EXTRACT DATE: 12/28/2024 ROADWAY MANAGEMENT SYSTEM PAGE NUMBER: 967  
PRINT DATE: 12/30/2024 SLD COUNTY/SR - ANNUAL PRINT COUNTY: CHESTER

DIR: E TOTAL LEN: .659 MI. DIST: 06-2 SR: 8003  
LEFT MUN: LOWER OXFORD T RIGHT MUN: LOWER OXFORD T

002702 FT

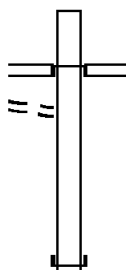


002702 FT 0 0 00000 0 00 0000+00  
NC RAMP B-4 RD  
LANCASTER PK  
(SR0472 SEG 0160/1040)  
INTER-BK RAMP B-1 RD  
(SR8003 SEG 0010/1080)  
5 0750/0000 LENGTH(AH 0778 BK 0812)

TO 0472/0160 SH  
(CONN)

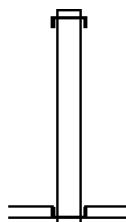
0500/0762

001890 FT



INTER-AHD RAMP B-2 RD  
(SR8003 SEG 0250/0000)  
LANCASTER PK  
0500/0812 (SR0472 SEG 0160/1568)  
001890 FT 0 0 00000 0 00 0000+00  
NC RAMP B-3 RD  
INTER-BK KENNETT OXFORD BP  
(SR0001 SEG 0121/0711)  
5 0500/0000 LENGTH(AH 0812 BK 0810)

001080 FT

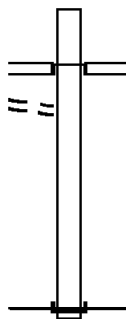


INTER-AHD KENNETT OXFORD BP  
0250/0810 (SR0001 SEG 0111/1342)  
001080 FT 0 0 00000 0 00 0000+00  
NC RAMP B-2 RD  
LANCASTER PK  
(SR0472 SEG 0160/1568)  
INTER-BK RAMP B-3 RD  
(SR8003 SEG 0500/0812)  
5 0250/0000 LENGTH(AH 0810 BK 1080)

TO 0472/0160 SH  
(CONN)

0010/1017

000000 FT



INTER-AHD RAMP B-4 RD  
(SR8003 SEG 0750/0000)  
LANCASTER PK  
0010/1080 (SR0472 SEG 0160/1040)  
000000 FT 0 0 00000 0 00 0000+00  
NC RAMP B-1 RD  
INTER-BK KENNETT OXFORD BP  
(SR0001 SEG 0110/1266)  
MFC BEGIN = F  
5 0010/0000 LENGTH(AH 1080 BK 0000)

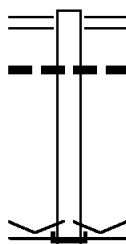
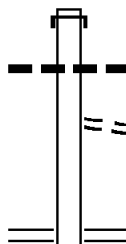
EXTRACT DATE: 12/28/2024 ROADWAY MANAGEMENT SYSTEM PAGE NUMBER: 966  
PRINT DATE: 12/30/2024 SLD COUNTY/SR - ANNUAL PRINT COUNTY: CHESTER

DIR: N TOTAL LEN: .223 MI. DIST: 06-2 SR: 8002  
LEFT MUN: VALLEY T RIGHT MUN: VALLEY T

001180 FT

000460 FT

000000 FT



001180 FT  
INTER-AHD COATSVILLE DOWNINGTOWN  
0750/0720 (SR0030 SEG 0120/0586)  
030 "DIA CIRC CONCR  
0750/0515 LEN=0120 INSTALLED UNKN  
FROM 3097/0010 SH  
0750/0060 (CONN)  
000460 FT 1 0 01004 2 00 0000+00  
NC RAMP A RD  
AIRPORT RD  
(SR3097 SEG 0010/2300)  
0750/0000 LENGTH(AH 0720 BK 0460)

AIRPORT RD  
0500/0460 (SR3097 SEG 0010/2846)  
018 "DIA CIRC CONCR  
0500/0276 LEN=0030 INSTALLED UNKN  
000000 FT 1 0 01004 2 01 0000+00  
VILLAGE: VALLEY TP19320  
NC RAMP B RD  
INTER-BK COATESVLE DOWNINGTOWN B  
(SR0030 SEG 0121/0527)  
MFC BEGIN = F  
0500/0000 LENGTH(AH 0460 BK 0000)



EXTRACT DATE: 12/28/2024 ROADWAY MANAGEMENT SYSTEM PAGE NUMBER: 965  
PRINT DATE: 12/30/2024 SLD COUNTY/SR - ANNUAL PRINT COUNTY: CHESTER

DIR: W TOTAL LEN: .671 MI. DIST: 06-2 SR: 8001  
LEFT MUN: WEST NOTTINGHAM T RIGHT MUN: WEST NOTTINGHAM T

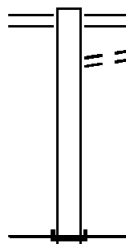
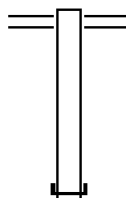
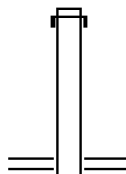
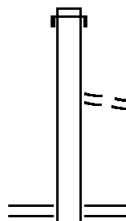
003543 FT

002618 FT

001980 FT

000880 FT

000000 FT



003543 FT  
INTER-AHD KENNETT OXFORD BP  
0750/0925 (SR0001 SEG 0050/0805)  
FROM 0272/0070 SH  
0750/0050 (CONN)  
002618 FT 0 0 00000 0 00 0000+00  
NC RAMP A-2 RD  
CHRISTINE RD WEST  
(SR0272 SEG 0070/0090)  
0750/0000 LENGTH(AH 0925 BK 0638)

INTER-AHD KENNETT OXFORD BP  
0512/0638 (SR0001 SEG 0051/0486)  
001980 FT 0 0 00000 0 00 0000+00  
NC INNER LOOP A-3 RD  
CHRISTINE RD WEST  
(SR0272 SEG 0080/0000)  
0512/0000 LENGTH(AH 0638 BK 1100)

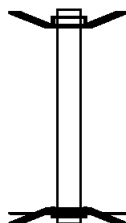
0502/1100 CHRISTINE RD WEST  
(SR0272 SEG 0080/0000)  
000880 FT 0 0 00000 0 00 0000+00  
NC RAMP A-3 RD  
INTER-BK KENNETT OXFORD BP  
(SR0001 SEG 0061/0000)  
0502/0000 LENGTH(AH 1100 BK 0880)

0010/0880 CHRISTINE RD WEST  
(SR0272 SEG 0070/0000)  
TO 0272/0060 SH  
0010/0750 (CONN)  
000000 FT 0 0 00000 0 00 0000+00  
NC RAMP A-1 RD  
INTER-BK KENNETT OXFORD BP  
(SR0001 SEG 0040/1771)  
MFC BEGIN = F  
0010/0000 LENGTH(AH 0880 BK 0000)

EXTRACT DATE: 12/28/2024 ROADWAY MANAGEMENT SYSTEM PAGE NUMBER: 964  
 PRINT DATE: 12/30/2024 SLD COUNTY/SR - ANNUAL PRINT COUNTY: CHESTER  
 DIR: B TOTAL LEN: .010 MI. DIST: 06-2 SR: 4100  
 LEFT MUN: VALLEY T RIGHT MUN: VALLEY T

000053 FT

000000 FT

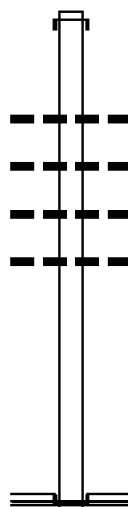


000053 FT BMS EN 15/4100/0010/0000  
 INTER-AHD MINERAL SPRING RD  
 0010/0053 (TWP )  
 000000 FT 0 0 00000 0 00 0000+00  
 NC MI MINERAL SPRING RD  
 INTER-BK MINERAL SPRING RD  
 (TWP )  
 ROCK RUN  
 BMSBG 15/4100/0010/0000  
 MFC BEGIN = E  
 0010/0000 LENGTH(AH 0053 BK 0000)

EXTRACT DATE: 12/28/2024 ROADWAY MANAGEMENT SYSTEM PAGE NUMBER: 963  
 PRINT DATE: 12/30/2024 SLD COUNTY/SR - ANNUAL PRINT COUNTY: CHESTER  
 DIR: B TOTAL LEN: .504 MI. DIST: 06-2 SR: 4082  
 LEFT MUN: ELVERSON B RIGHT MUN: ELVERSON B

002663 FT

002663 FT AH-BERKS (06)  
 INTER-AHD ELVERSON RD  
 0012/2663 (SR2082 SEG 0012/0000)



0012/1650 048 " DIA CIRC METAL  
 LEN=0049 INSTALLED 1979  
 0012/1374 018 " DIA CIRC METAL  
 LEN=0030 INSTALLED UNKN  
 0012/1105 018 " DIA CIRC CONCR  
 LEN=0020 INSTALLED 1979  
 0012/0955 018 " DIA CIRC CONCR  
 LEN=0019 INSTALLED 1979

000000 FT

000000 FT 1 0 00328 0 00 0026+69  
 NC N CHESTNUT ST  
 MAIN ST  
 (SR0023 SEG 0020/0000)  
 INTER-BK CHESTNUT ST  
 (SR0082 SEG 0672/2530)  
 MFC BEGIN = C  
 0012/0000 LENGTH(AH 2663 BK 0000)

EXTRACT DATE: 12/28/2024 ROADWAY MANAGEMENT SYSTEM PAGE NUMBER: 962  
 PRINT DATE: 12/30/2024 SLD COUNTY/SR - ANNUAL PRINT COUNTY: CHESTER  
 DIR: B TOTAL LEN: .000 MI. DIST: 06-2 SR: 4045  
 LEFT MUN: NORTH COVENTRY T RIGHT MUN: NORTH COVENTRY T

000000 FT  
 000000 FT  
 000000 FT  
 000000 FT  
 000000 FT



000000 FT  
 7030/0000 LENGTH(AH 2942 BK 2998)  
 000000 FT  
 7020/0000 LENGTH(AH 2998 BK 2309)  
 000000 FT  
 7014/0000 LENGTH(AH 2309 BK 0093)  
 000000 FT  
 7012/0000 LENGTH(AH 0093 BK 0816)  
 000000 FT  
 7010/0000 LENGTH(AH 0816 BK 0000)

EXTRACT DATE: 12/28/2024 ROADWAY MANAGEMENT SYSTEM PAGE NUMBER: 961  
PRINT DATE: 12/30/2024 SLD COUNTY/SR - ANNUAL PRINT COUNTY: CHESTER

DIR: B TOTAL LEN: 6.628 MI. DIST: 06-2 SR: 4043  
LEFT MUN: NORTH COVENTRY T RIGHT MUN: NORTH COVENTRY T

034995 FT

034995 FT  
INTER-AHD LAURELWOOD RD  
(T541)  
SCHUYLKILL RD  
(SR0724 SEG 0032/2257)

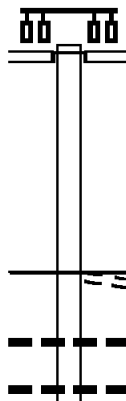
0110/1282

033713 FT

033713 FT 2 0 15128 0 00 0000+00  
NC LAURELWOOD RD

LAURELWOOD RD  
(T541)  
MFC BEGIN = D  
5 0110/0000 LENGTH(AH 1282 BK 1750)

0100/1053 018 " DIA CIRC METAL  
LEN=0030 INSTALLED 1975  
021 " DIA CIR PLASTIC  
0100/0955 LEN=0040 INSTALLED 2004



EXTRACT DATE: 12/28/2024 ROADWAY MANAGEMENT SYSTEM PAGE NUMBER: 960  
PRINT DATE: 12/30/2024 SLD COUNTY/SR - ANNUAL PRINT COUNTY: CHESTER

DIR: B TOTAL LEN: 6.628 MI. DIST: 06-2 SR: 4043  
LEFT MUN: NORTH COVENTRY T RIGHT MUN: NORTH COVENTRY T

2 0 15130 0 00 0323+34 031963 FT  
SHEEP HILL RD  
(T494)  
WEST CEDARVILLE RD  
(T519)

0100/0000

030415 FT

027281 FT

UNKNOWN RD  
(PRDR)

0080/0330

TEMPLE RD

025708 FT

|           |                        |                         |           |                         |                |
|-----------|------------------------|-------------------------|-----------|-------------------------|----------------|
| 0100/0875 | 018 "DIA               | CIR PLASTIC             | LEN=0035  | INSTALLED               | 1975           |
| 0100/0420 | 018 "DIA               | CIR PLASTIC             | LEN=0020  | INSTALLED               | 1975           |
| 0100/0415 | 018 "DIA               | CIR PLASTIC             | LEN=0050  | INSTALLED               | 1975           |
| 0100/0331 | 018 "DIA               | CIR PLASTIC             | LEN=0030  | INSTALLED               | 1975           |
| 0100/0002 | 018 "DIA               | CIRC METAL              | LEN=0025  | INSTALLED               | 1975           |
| 0100/0000 | NC CEDARVILLE RD       | LENGTH(AH 1750 BK 1548) | 018 "DIA  | CIRC METAL              |                |
| 0094/1533 |                        |                         | LEN=0030  | INSTALLED               | 1975           |
| 030415 FT | 0 0 00000 0 00 0000+00 |                         | 0094/0000 | LENGTH(AH 1548 BK 3134) |                |
|           | 036"H 00"W             | MULT PLSTIC             | 0090/3134 | LEN=0031                | INSTALLED 1975 |
| 027281 FT | 2 0 15130 0 00 0275+18 |                         | 0090/0000 | LENGTH(AH 3134 BK 1573) |                |
|           | NC SHEEP HILL RD       |                         | 0080/1434 | TEMPLE RD               |                |
|           | LC FOR T500 RD         |                         | 0080/0990 | CHESTNUT HILL RD        |                |
|           | (CONN)                 |                         | 0080/0817 | (T531)                  |                |
|           | 018 "DIA               | CIR PLASTIC             |           | LEN=0035                | INSTALLED 1975 |
|           | 036"H 00"W             | MULT METAL              | 0080/0145 | LEN=0025                | INSTALLED 1975 |
|           | 025708 FT              | 2 0 15130 0 00 0260+30  |           |                         |                |
|           | NC TEMPLE RD           |                         |           |                         |                |

EXTRACT DATE: 12/28/2024 ROADWAY MANAGEMENT SYSTEM PAGE NUMBER: 959  
PRINT DATE: 12/30/2024 SLD COUNTY/SR - ANNUAL PRINT COUNTY: CHESTER

DIR: B TOTAL LEN: 6.628 MI. DIST: 06-2 SR: 4043  
LEFT MUN: NORTH COVENTRY T RIGHT MUN: NORTH COVENTRY T

(T500) 0080/0000  
LC FOR TEMPLE RD  
(CONN) 0070/1563

2 0 15130 0 00 0243+51 024044 FT  
ALYSSA LN  
(TWP) 0070/0000

022944 FT

BRETTS WY  
(PRDR) 0060/1220

2 0 15130 0 00 0200+50 019743 FT  
UNIONVILLE RD  
(T520) 0060/0000

5 0080/0000 LENGTH(AH 1573 BK 1664)

0070/0418 015 "DIA CIRC METAL  
LEN=0045 INSTALLED 1975  
EMILY LN

0070/0150 (PRDR)  
0070/0065 018 "DIA CIRC CONCR  
LEN=0045 INSTALLED 1975  
024044 FT

5 0070/0000 LENGTH(AH 1664 BK 1100)  
018 "DIA CIRC METAL  
LEN=0010 INSTALLED 1975  
0064/1079 024 "DIA CIRC METAL  
LEN=0030 INSTALLED 1975  
0064/0637

022944 FT 0 0 00000 0 00 0000+00  
5 0064/0000 LENGTH(AH 1100 BK 3201)  
024 "DIA CIRC METAL  
LEN=0010 INSTALLED 1975  
0060/3201

0060/1000 018 "DIA CIRC METAL  
LEN=0035 INSTALLED 1975  
COVENTRYVILLE RD  
0060/0927 (T470)  
015 "DIA CIRC METAL  
LEN=0025 INSTALLED 1975  
0060/0588 024 "DIA CIRC METAL  
LEN=0043 INSTALLED 1975  
0060/0362  
019743 FT

5 0060/0000 LENGTH(AH 3201 BK 2448)  
015 "DIA CIRC METAL  
LEN=0019 INSTALLED 1975  
0054/2333

0054/0440 018 "DIA CIRC CONCR  
LEN=0030 INSTALLED 1975

EXTRACT DATE: 12/28/2024 ROADWAY MANAGEMENT SYSTEM PAGE NUMBER: 958  
PRINT DATE: 12/30/2024 SLD COUNTY/SR - ANNUAL PRINT COUNTY: CHESTER

DIR: B TOTAL LEN: 6.628 MI. DIST: 06-2 SR: 4043  
LEFT MUN: NORTH COVENTRY T RIGHT MUN: NORTH COVENTRY T

0 0 00000 0 00 0000+00 017295 FT  
FERNBROOK LN  
(T452) 0054/0000

2 0 15130 0 00 0152+45 014931 FT  
COLD SPRING RD  
(T464) 0050/0000

011059 FT

0 0 00000 0 00 0000+00 008788 FT  
PRDR UNKNOWN  
(PRDR) 0028/0000

017295 FT

5 0054/0000 LENGTH(AH 2448 BK 2364)  
018 "DIA CIRC METAL  
0050/2022 LEN=0023 INSTALLED 1975

0050/0605 060"H 48"W CONCR ARCH  
LEN=0021 INSTALLED 1975

014931 FT

5 0050/0000 LENGTH(AH 2364 BK 3872)  
015 "DIA CIRC METAL  
0040/3830 LEN=0040 INSTALLED 1975  
018 "DIA CIRC METAL  
0040/3295 LEN=0024 INSTALLED 1975  
015 "DIA CIRC METAL  
0040/2825 LEN=0028 INSTALLED 1975  
018 "DIA CIRC METAL  
0040/2560 LEN=0045 INSTALLED 1975

0040/1461 HILL CAMP RD  
(T522)

0040/0790 018 "DIA CIR PLASTIC  
LEN=0040 INSTALLED UNKN  
018 "DIA CIRC METAL  
0040/0502 LEN=0040 INSTALLED 1975  
011059 FT 2 0 15130 0 00 0113+51  
WELLS RD  
(T535)

5 0040/0000 LENGTH(AH 3872 BK 2271)

008788 FT

5 0028/0000 LENGTH(AH 2271 BK 1660)  
018 "DIA CIRC METAL  
0026/1318 LEN=0055 INSTALLED 1975

0026/0260 024 "DIA CIR PLASTIC  
LEN=0040 INSTALLED 2024



EXTRACT DATE: 12/28/2024 ROADWAY MANAGEMENT SYSTEM PAGE NUMBER: 957  
PRINT DATE: 12/30/2024 SLD COUNTY/SR - ANNUAL PRINT COUNTY: CHESTER

DIR: B TOTAL LEN: 6.628 MI. DIST: 06-2 SR: 4043  
LEFT MUN: NORTH COVENTRY T RIGHT MUN: NORTH COVENTRY T

|   |           |     |  |
|---|-----------|-----|--|
| PRDR BOX 2474<br>(PRDR)                   | 007128 FT |     | 007128 FT 0 0 00000 0 00 0000+00   |
|   | 0024/2460 | ==  | 5 0026/0000 LENGTH(AH 1660 BK 2500)  |
| UNKNOWN RD<br>(PRDR)                      | 0024/1000 | ==  | 0024/2177 NORTH COVENTRY<br>WARWICK T  |
| 0 0 00000 0 00 0000+00<br>PRDR<br>(PRDR)  | 004628 FT | ==  | 004628 FT  |
|   | 0024/0000 | ==  | 5 0024/0000 LENGTH(AH 2500 BK 2521)  |
|   | 002107 FT | --- | 0020/0018 024 "DIA CIRC METAL<br>002107 FT LEN=0026 INSTALLED 1975<br>2 0 15130 0 00 0023+74<br>HARMONYVILLE RD<br>(SR4018 SEG 0070/0000)  |
|   | 002107 FT | --- | INTER-BK HARMONYVILLE RD<br>(SR4018 SEG 0070/0000)   |
| HARMONYVILLE RD<br>(SR4018 SEG 0060/2223) | 0010/2107 | --- | 5 0020/0000 LTH AH 002521 BK 000100<br>002107 FT<br>7014/0000 LTH AH 000100 BK 002107<br>INTER-AHD HARMONYVILLE RD<br>0010/2107 (SR4018 SEG 0060/2223)   |
|   | 000000 FT | --- | 0010/0540 036 "DIA CIRC METAL<br>LEN=0030 INSTALLED 1975<br>018"H 24"W ELLIP CONC<br>0010/0034 LEN=0037 INSTALLED 1970<br>000000 FT 0 0 00000 0 00 0000+00<br>NC ST PETERS RD<br>SCHOOL RD<br>(SR4041 SEG 0020/0000) |
|   |           | --- | INTER-BK ST PETERS RD<br>(SR4041 SEG 0020/0000)  |
|   |           | --- | MFC BEGIN = E<br>5 0010/0000 LENGTH(AH 2107 BK 0000)   |

EXTRACT DATE: 12/28/2024 ROADWAY MANAGEMENT SYSTEM PAGE NUMBER: 956  
PRINT DATE: 12/30/2024 SLD COUNTY/SR - ANNUAL PRINT COUNTY: CHESTER

DIR: B TOTAL LEN: 6.048 MI. DIST: 06-2 SR: 4041  
LEFT MUN: NORTH COVENTRY T RIGHT MUN: NORTH COVENTRY T

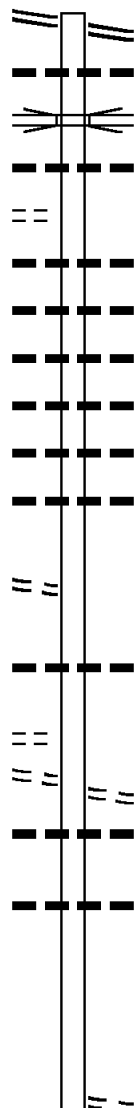
HANOVER ST 031935 FT  
(SR1037 SEG 0020/1514) 0100/3251

ROBERTA DR  
(T623) 0100/2539

LAUREL WOOD RD  
(T541) 0100/0848

2 0 15131 0 00 0287+43 028684 FT  
TEMPLE RD  
(T500) 0100/0000  
HOFFECKER RD  
(T505) 0090/2445

025716 FT



031935 FT HANOVER ST  
0100/3251 (SR1037 SEG 0020/1514)  
018 "DIA CIR PLASTIC  
0100/2801 LEN=0040 INSTALLED 1980  
POTTSTOWN PIKE  
0100/2702 OP ID 15/0100/0600/0000  
036"H 48"W ELLIP METAL  
0100/2606 LEN=0070 INSTALLED 1980

036 "DIA CIRC CONCR  
0100/2534 LEN=0039 INSTALLED 1980  
018 "DIA CIR PLASTIC  
0100/2305 LEN=0030 INSTALLED 1980  
015 "DIA CIR PLASTIC  
0100/2214 LEN=0040 INSTALLED 1980  
018 "DIA CIR PLASTIC  
0100/2164 LEN=0030 INSTALLED 1980  
018 "DIA CIR PLASTIC  
0100/1947 LEN=0027 INSTALLED 1980  
015 "DIA CIR PLASTIC  
0100/1776 LEN=0030 INSTALLED 2005

NC NIEMAN RD

018 "DIA CIRC CONCR  
0100/0029 LEN=0060 INSTALLED 2000  
028684 FT

5 0100/0000 LENGTH(AH 3251 BK 2968)  
HOFFECKER RD  
(T505)

018 "DIA CIR PLASTIC  
0090/2445  
0090/2300 LEN=0138 INSTALLED 1980

015 "DIA CIRC METAL  
0090/1543 LEN=0030 INSTALLED 1980

025716 FT 2 0 15131 0 00 0257+90  
NC LAURELWOOD RD  
LAURELWOOD RD  
(T541)

EXTRACT DATE: 12/28/2024 ROADWAY MANAGEMENT SYSTEM PAGE NUMBER: 955  
PRINT DATE: 12/30/2024 SLD COUNTY/SR - ANNUAL PRINT COUNTY: CHESTER

DIR: B TOTAL LEN: 6.048 MI. DIST: 06-2 SR: 4041  
LEFT MUN: NORTH COVENTRY T RIGHT MUN: NORTH COVENTRY T

2 0 15131 0 00 0233+78 023332 FT  
CHERRY HILL LN  
(T476) 0080/0000

021233 FT

019239 FT

2 0 15131 0 00 0164+75 016407 FT  
CHESTNUT HILL RD  
(T470) 0060/0000

5 0090/0000 LENGTH(AH 2968 BK 2384)

0080/1436 BMSSEN 15/4041/0080/1421  
0 0 00000 0 00 0000+00  
BRANCH OF PIGEON CREEK  
0080/1421 BMSBG 15/4041/0080/1421  
0080/1056 BMSSEN 15/4041/0080/1044  
0 0 00000 0 00 0000+00  
PIGEON BR.  
0080/1044 BMSBG 15/4041/0080/1044

023332 FT

5 0080/0000 LENGTH(AH 2384 BK 2099)  
NORTH COVENTRY  
0066/1752 SOUTH COVENTRY T

0066/0990 018 "DIA CIRC METAL  
LEN=0030 INSTALLED 1980  
0066/0895 018 "DIA CIR PLASTIC  
LEN=0030 INSTALLED 1998

021233 FT 0 0 00000 0 00 0000+00  
5 0066/0000 LENGTH(AH 2099 BK 1994)  
048"H 72"W ELLIP METAL  
0064/1994 LEN=0035 INSTALLED 1980

0064/1119 018 "DIA CIRC METAL  
LEN=0025 INSTALLED 1998

019239 FT 0 0 00000 0 00 0000+00  
5 0064/0000 LENGTH(AH 1994 BK 2832)  
015 "DIA CAST IRON  
0060/2791 LEN=0081 INSTALLED 1980

0060/0698 018 "DIA CIRC METAL  
LEN=0045 INSTALLED 1997

016407 FT CHESTNUT HILL RD  
(T470)

5 0060/0000 LENGTH(AH 2832 BK 1265)

EXTRACT DATE: 12/28/2024 ROADWAY MANAGEMENT SYSTEM PAGE NUMBER: 954  
PRINT DATE: 12/30/2024 SLD COUNTY/SR - ANNUAL PRINT COUNTY: CHESTER

DIR: B TOTAL LEN: 6.048 MI. DIST: 06-2 SR: 4041  
LEFT MUN: SOUTH COVENTRY T RIGHT MUN: SOUTH COVENTRY T

0 0 00000 0 00 0000+00 015142 FT  
HORSESHOE LN  
(TWP ) 0054/0000

015142 FT

5 0054/0000 LENGTH(AH 1265 BK 3366)

2 0 15131 0 00 0118+59 011776 FT  
JONES RD  
(T531) 0050/0000

0050/1236 036"H 48"W ELLIP METAL  
LEN=0034 INSTALLED 1980  
0050/1233 SOUTH COVENTRY  
WARWICK T  
0050/0868 018 "DIA CIRC PLASTIC  
LEN=0025 INSTALLED UNKN  
011776 FT

5 0050/0000 LENGTH(AH 3366 BK 1428)

010348 FT

0040/0372 SADDLE WOODS DR  
(T537)  
010348 FT 2 0 15131 0 00 0104+21  
ROCK RUN RD  
(T406)  
5 0040/0000 LENGTH(AH 1428 BK 1825)

0030/0938 018 "DIA CIRC CONCR  
LEN=0025 INSTALLED UNKN

0030/0130 LC FROM T464 RD  
(CONN)  
0030/0049 HILLCAMP RD  
(T464)

HILLCAMP RD  
(T464) 0030/0022  
008523 FT  
HARMONYVILLE RD  
(SR4018 SEG 0070/2603) 0030/0000

008523 FT 2 0 15131 0 00 0085+81  
NC HARMONYVILLE RD  
5 0030/0000 LENGTH(AH 1825 BK 2970)  
0020/2902 018 "DIA CIRC METAL  
LEN=0025 INSTALLED 1980

0020/1938 024 "DIA CIRC METAL  
LEN=0032 INSTALLED 1980  
0020/1707 015 "DIA CIRC CONCR  
LEN=0021 INSTALLED 1980  
006 "DIA CAST IRON

EXTRACT DATE: 12/28/2024 ROADWAY MANAGEMENT SYSTEM PAGE NUMBER: 953  
PRINT DATE: 12/30/2024 SLD COUNTY/SR - ANNUAL PRINT COUNTY: CHESTER

DIR: B TOTAL LEN: 6.048 MI. DIST: 06-2 SR: 4041  
LEFT MUN: WARWICK T RIGHT MUN: WARWICK T

2 0 15131 0 00 0056+03 005553 FT  
ST PETERS RD  
(SR4043 SEG 0010/0000) 0020/0000

002845 FT

000000 FT

--+-- 0020/1523 LEN=0025 INSTALLED 1998

005553 FT  
NC SC HOOL RD  
5 0020/0000 LENGTH(AH 2970 BK 2708)  
024 "DIA CIRC METAL  
0014/2640 LEN=0030 INSTALLED 1980  
015 "DIA CIR PLASTIC  
0014/2503 LEN=0033 INSTALLED 1980  
018 "DIA CIRC METAL  
0014/1828 LEN=0032 INSTALLED 1980  
036 "DIA CIRC CONCR  
0014/1275 LEN=0033 INSTALLED 1980  
018 "DIA CIR PLASTIC  
0014/1153 LEN=0115 INSTALLED 1980  
018 "DIA CIRC METAL  
0014/1112 LEN=0040 INSTALLED 1998  
015 "DIA CIR PLASTIC  
0014/0729 LEN=0045 INSTALLED 1980  
012 "DIA CIR PLASTIC  
0014/0456 LEN=0020 INSTALLED UNKN  
002845 FT 0 0 00000 0 00 0000+00  
5 0014/0000 LENGTH(AH 2708 BK 2845)  
012 "DIA CIRC METAL  
0010/2845 LEN=0010 INSTALLED 1980  
009 "DIA CIR PLASTIC  
0010/2660 LEN=0060 INSTALLED UNKN  
012 "DIA CIRC METAL  
0010/2452 LEN=0045 INSTALLED 1980  
018 "DIA CIR PLASTIC  
0010/2035 LEN=0025 INSTALLED UNKN

=

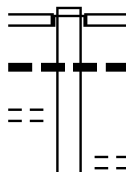
0010/0945 ROCK RUN RD  
(T406)  
024 "DIA CIRC CONCR  
0010/0086 LEN=0060 INSTALLED 1980  
018 "DIA CIRC METAL  
0010/0053 LEN=0065 INSTALLED 1980  
000000 FT 2 0 15131 0 00 0000+00  
NC SA INT PETERS RD  
RIDGE RD  
(SR0023 SEG 0160/0204)  
MFC BEGIN = D  
5 0010/0000 LENGTH(AH 2845 BK 0000)

EXTRACT DATE: 12/28/2024 ROADWAY MANAGEMENT SYSTEM PAGE NUMBER: 952  
PRINT DATE: 12/30/2024 SLD COUNTY/SR - ANNUAL PRINT COUNTY: CHESTER  
DIR: B TOTAL LEN: 2.038 MI. DIST: 06-2 SR: 4039  
LEFT MUN: WARWICK T RIGHT MUN: WARWICK T

MINE HOLE RD  
(T519)

010758 FT

0030/3546



010758 FT  
INTER-AHD

0030/3825

0030/3774

0030/2960

MORNINGSIDE DR  
(T535)  
RIDGE RD  
(SR0023 SEG 0100/0000)  
018 " DIA CIRC CONCR  
LEN=0060 INSTALLED UNKN  
  
UNKNOWN RD  
(PRDR)

EXTRACT DATE: 12/28/2024 ROADWAY MANAGEMENT SYSTEM PAGE NUMBER: 951  
PRINT DATE: 12/30/2024 SLD COUNTY/SR - ANNUAL PRINT COUNTY: CHESTER

DIR: B TOTAL LEN: 2.038 MI. DIST: 06-2 SR: 4039  
LEFT MUN: WARWICK T RIGHT MUN: WARWICK T

2 0 15195 0 01 0071+25 006933 FT  
REDDING FURNACE RD  
(T409) 0030/0000  
CHRISMAN DR  
(T539) 0020/2670

003566 FT

000000 FT

0030/0460 024 "DIA CIRC METAL  
006933 FT LEN=0040 INSTALLED UNKN  
NC MORNINGSIDE DR  
5 0030/0000 LENGTH(AH 3825 BK 3367)

0020/0400 JAMES MILL RD  
(T513)  
LC TO JAMES MILL RD  
0020/0290 (CONN)  
0020/0027 BMSSEN 15/4039/0020/0000  
003566 FT 2 0 15195 0 01 0037+54  
SOUTH BR. FRENCH CREEK  
BMSBG 15/4039/0020/0000  
5 0020/0000 LENGTH(AH 3367 BK 3566)  
015 "DIA CIRC METAL  
0010/3437 LEN=0030 INSTALLED UNKN  
018 "DIA CIRC METAL  
0010/3227 LEN=0030 INSTALLED UNKN  
015 "DIA CIR PLASTIC  
0010/2721 LEN=0032 INSTALLED UNKN  
018 "DIA CIRC METAL  
0010/2342 LEN=0029 INSTALLED UNKN

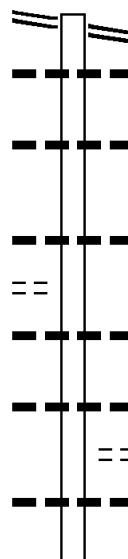
000000 FT 2 0 15195 0 00 0000+00  
NC MANNSION RD  
CONESTOGA RD  
(SR0401 SEG 0080/0601)  
MFC BEGIN = E  
5 0010/0000 LENGTH(AH 3566 BK 0000)

EXTRACT DATE: 12/28/2024 ROADWAY MANAGEMENT SYSTEM PAGE NUMBER: 950  
 PRINT DATE: 12/30/2024 SLD COUNTY/SR - ANNUAL PRINT COUNTY: CHESTER  
 DIR: B TOTAL LEN: 2.296 MI. DIST: 06-2 SR: 4037  
 LEFT MUN: EAST BRANDYWINE T RIGHT MUN: EAST BRANDYWINE T

CREEK RD 012125 FT  
 (SR0282 SEG 0102/0000) 0050/3720

JEFFERIS RD  
 (T437) 0050/1749

2 0 15127 0 00 0084+14 008405 FT  
 GREAT OAK DR



012125 FT CREEK RD  
 0050/3720 (SR0282 SEG 0102/0000)  
 0050/3607 018 "DIA CIRC CONCR  
 LEN=0018 INSTALLED 1979  
 0050/2903 018 "DIA CIRC METAL  
 LEN=0022 INSTALLED 1979  
 0050/1768 015 "DIA CIRC CONCR  
 LEN=0033 INSTALLED 1979  
 0050/1697 018 "DIA CIRC METAL  
 LEN=0045 INSTALLED 1979  
 0050/0895 018"H 24"W ELLIP METAL  
 LEN=0055 INSTALLED 1979  
 0050/0736 MARLIN WY  
 (TWP)  
 0050/0327 018"H 24"W ELLIP METAL  
 008405 FT LEN=0030 INSTALLED 1979



EXTRACT DATE: 12/28/2024 ROADWAY MANAGEMENT SYSTEM PAGE NUMBER: 949  
PRINT DATE: 12/30/2024 SLD COUNTY/SR - ANNUAL PRINT COUNTY: CHESTER

DIR: B TOTAL LEN: 2.296 MI. DIST: 06-2 SR: 4037  
LEFT MUN: EAST BRANDYWINE T RIGHT MUN: EAST BRANDYWINE T

|                        |           |     |     |             |                         |
|------------------------|-----------|-----|-----|-------------|-------------------------|
| (T491)                 | 0050/0000 | ==  |     | 5 0050/0000 | LENGTH(AH 3720 BK 1316) |
| GREAT OAK DR           |           |     |     |             | SPRING MEADOW DR        |
| (T491)                 | 0040/0543 | ==  | ==  | 0040/0543   | (T494)                  |
|                        |           |     |     |             | 018 "DIA CIRC CONCR     |
| 007089 FT              |           | --- | --- | 0040/0137   | LEN=0025 INSTALLED 1979 |
|                        |           |     |     | 007089 FT   | 2 0 15127 0 00 0071+00  |
|                        |           |     |     |             | CLOVER LN               |
|                        |           |     |     |             | (T503)                  |
|                        |           |     | ==  | 5 0040/0000 | LENGTH(AH 1316 BK 3086) |
|                        |           |     |     |             |                         |
|                        |           | --- | --- |             | 048 "DIA CIRC METAL     |
| ROLLING GLEN LN        |           |     |     | 0030/1623   | LEN=0030 INSTALLED UNKN |
| (TWP )                 | 0030/1164 | ==  |     |             |                         |
|                        |           |     |     |             | 018 "DIA CIR PLASTIC    |
|                        |           | --- | --- | 0030/0485   | LEN=0030 INSTALLED UNKN |
| 004003 FT              |           |     |     | 004003 FT   | 2 0 15127 0 00 0040+62  |
|                        |           |     |     |             | HOPEWELL RD             |
|                        |           |     |     |             | (SR4015 SEG 0080/1941)  |
|                        |           | ==  | ==  | 5 0030/0000 | MFC BEGIN = D           |
|                        |           |     |     |             | LENGTH(AH 3086 BK 2309) |
|                        |           |     |     |             |                         |
|                        |           | --- | --- |             | 018 "DIA CIR PLASTIC    |
|                        |           |     |     | 0014/1300   | LEN=0030 INSTALLED 1974 |
|                        |           |     |     |             |                         |
| 0 0 00000 0 00 0000+00 | 001694 FT |     |     | 001694 FT   | LAMMEY WY               |
| HEATHER WYND FARM BL   |           |     |     |             | (TWP )                  |
| (TWP )                 | 0014/0000 | ==  | ==  | 5 0014/0000 | LENGTH(AH 2309 BK 1694) |
|                        |           |     |     |             | 018"H 24"W ELLIP METAL  |
|                        |           | --- | --- | 0010/1498   | LEN=0030 INSTALLED 1974 |
|                        |           |     |     |             |                         |
|                        |           | --- | --- |             | 018"H 24"W ELLIP METAL  |
|                        |           |     |     | 0010/0415   | LEN=0030 INSTALLED UNKN |
|                        |           |     |     |             | BRANTWYN DR             |
| 000000 FT              |           |     | ==  | 0010/0372   | (TWP )                  |
|                        |           |     |     | 000000 FT   | 2 0 15127 0 00 0000+00  |
|                        |           |     |     |             | NC CO                   |
|                        |           |     |     |             | CORNER KETCH RD         |
|                        |           |     |     |             | HORSESHOE PK            |
|                        |           |     |     |             | (SR0322 SEG 0260/0000)  |
|                        |           | ==  | ==  | 5 0010/0000 | MFC BEGIN = E           |
|                        |           |     |     |             | LENGTH(AH 1694 BK 0000) |

EXTRACT DATE: 12/28/2024 ROADWAY MANAGEMENT SYSTEM PAGE NUMBER: 948  
PRINT DATE: 12/30/2024 SLD COUNTY/SR - ANNUAL PRINT COUNTY: CHESTER  
DIR: B TOTAL LEN: .000 MI. DIST: 06-2 SR: 4035  
LEFT MUN: WALLACE T RIGHT MUN: WALLACE T

000000 FT  
000000 FT  
000000 FT  
000000 FT  
000000 FT



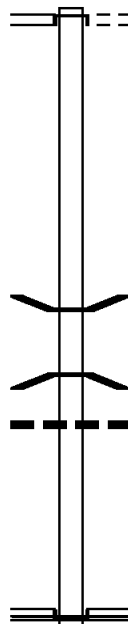
000000 FT  
7040/0000 LENGTH(AH 0704 BK 2132)  
000000 FT  
7030/0000 LENGTH(AH 2132 BK 0091)  
000000 FT  
7022/0000 LENGTH(AH 0091 BK 3077)  
000000 FT  
7020/0000 LENGTH(AH 3077 BK 3240)  
000000 FT  
7010/0000 LENGTH(AH 3240 BK 0000)

EXTRACT DATE: 12/28/2024 ROADWAY MANAGEMENT SYSTEM PAGE NUMBER: 947  
PRINT DATE: 12/30/2024 SLD COUNTY/SR - ANNUAL PRINT COUNTY: CHESTER

DIR: B TOTAL LEN: .749 MI. DIST: 06-2 SR: 4033  
LEFT MUN: WALLACE T RIGHT MUN: WALLACE T

003956 FT  
LITTLE CONESTOGA RD  
(SR4016 SEG 0100/0000) 0010/3956

000000 FT




003956 FT  
INTER-AHD LITTLE CONESTOGA RD  
(SR4016 SEG 0100/0000)  
0010/3956 CHALFANT RD  
(T423)

0010/0244 BMS EN 15/4033/0010/0125  
2 0 15152 0 00 0000+00  
E. BR. BRANDYWINE CREEK  
0010/0125 BMS BG 15/4033/0010/0125  
018 "DIA CIRC CONCR  
0010/0121 LEN=0032 INSTALLED UNKN  
000000 FT 2 0 15152 0 00 0000+00  
NC MA MARSHALL RD  
CREEK RD  
(SR0282 SEG 0082/0000)  
INTER-BK MARSHALL RD  
(T410)  
MFC BEGIN = E  
0010/0000 LENGTH(AH 3956 BK 0000)

EXTRACT DATE: 12/28/2024 ROADWAY MANAGEMENT SYSTEM PAGE NUMBER: 946  
PRINT DATE: 12/30/2024 SLD COUNTY/SR - ANNUAL PRINT COUNTY: CHESTER  
DIR: B TOTAL LEN: 11.198 MI. DIST: 06-2 SR: 4031  
LEFT MUN: EAST NANTMEAL T RIGHT MUN: EAST NANTMEAL T

POTTSTOWN PK 059127 FT  
(SR0100 SEG 0460/0000) 0174/3395



059127 FT POTTSTOWN PK  
0174/3395 (SR0100 SEG 0460/0000)  
018 " DIA CIRC CONCR  
0174/3223 LEN=0055 INSTALLED 1975  
FOR SR 0100 AND 4031  
0174/3171 (CONN)  
0174/3120 BMSEN 15/4031/0174/3071  
2 0 15148 0 00 0528+48

DIST: 06-2 SR: 4031  
RIGHT MUN: EAST NANTMEAL T

EXTRACT DATE: 12/28/2024 ROADWAY MANAGEMENT SYSTEM PAGE NUMBER: 944  
PRINT DATE: 12/30/2024 SLD COUNTY/SR - ANNUAL PRINT COUNTY: CHESTER

DIR: B TOTAL LEN: 11.198 MI. DIST: 06-2 SR: 4031  
LEFT MUN: EAST NANTMEAL T RIGHT MUN: EAST NANTMEAL T

|                           |  |           |   |
|---------------------------|--|-----------|---|
|                           |  | 0150/1400 | 030 "DIA CIRC METAL<br>LEN=0025 INSTALLED 1975    |
|                           |  | 0150/0245 | 015 "DIA CIRC METAL<br>LEN=0025 INSTALLED 1975    |
| 047987 FT                 |  | 047987 FT | 2 0 15148 0 00 0480+95                            |
|                           |  | 0150/0000 | 018 "DIA CIRC METAL<br>LEN=0045 INSTALLED 1975    |
| WYNN HOLLOW RD<br>(T503)  |  | 0140/3350 | LENGTH(AH 2983 BK 3353)<br>018"H 24"W CONC STRUCT |
|                           |  | 0140/2770 | LEN=0040 INSTALLED 1975<br>012"H 18"W CONC STRUCT |
|                           |  | 0140/2020 | 030 "DIA CIR PLASTIC<br>LEN=0060 INSTALLED 2006   |
|                           |  | 0140/0914 | 015 "DIA CIRC METAL<br>LEN=0025 INSTALLED 1975    |
|                           |  | 0140/0520 | 018 "DIA CIRC METAL<br>LEN=0035 INSTALLED 1975    |
| 044634 FT                 |  | 044634 FT | 2 0 15148 0 00 0447+30                            |
|                           |  | 0140/0000 | CONESTOGA RD<br>(SR0401 SEG 0150/0000)            |
|                           |  | 0130/2600 | LENGTH(AH 3353 BK 2632)<br>018 "DIA CIRC METAL    |
|                           |  |           | LEN=0040 INSTALLED UNKN                           |
|                           |  | 0130/1330 | 036 "DIA CIR PLASTIC<br>LEN=0036 INSTALLED 1975   |
|                           |  | 0130/0620 | 036 "DIA CIRC METAL<br>LEN=0040 INSTALLED 1975    |
| 042002 FT                 |  | 042002 FT | 2 0 15148 0 00 0420+78                            |
|                           |  | 0130/0000 | FONT RD<br>(T510)                                 |
| FONT RD<br>(T510)         |  |           | LENGTH(AH 2632 BK 3429)                           |
| SWEET SPRING RD<br>(T508) |  | 0120/3413 |   |
|                           |  | 0120/3075 | (APRA) PHILLIPS BROS                              |
|                           |  |           | 024 "DIA CIRC METAL                               |

EXTRACT DATE: 12/28/2024 ROADWAY MANAGEMENT SYSTEM PAGE NUMBER: 943  
PRINT DATE: 12/30/2024 SLD COUNTY/SR - ANNUAL PRINT COUNTY: CHESTER

DIR: B TOTAL LEN: 11.198 MI. DIST: 06-2 SR: 4031  
LEFT MUN: EAST NANTMEAL T RIGHT MUN: EAST NANTMEAL T

2 0 15148 0 00 0386+52 038573 FT  
LYONS RUN RD  
(T495) 0120/0000

YEATON LN  
(T523) 0110/2530

034842 FT

UNKNOWN RD  
(PRDR) 0100/3390  
DONOMOORE DR  
(T524) 0100/2887

031022 FT

|       |           |   |           |      |
|-------|-----------|---|-----------|------|
| --+-- | 0120/1629 | LEN=0044  | INSTALLED | 1975 |
| --+-- | 0120/0710 | 018 "DIA CIR PLASTIC<br>LEN=0040                                  | INSTALLED | UNKN |
| ==    | 0120/0420 | MACLEOD POND RD<br>(T504)   |           |      |
| ==    | 0120/0000 | LENGTH(AH 3429 BK 3731)<br>015 "DIA CIRC METAL                    |           |      |
| --+-- | 0110/3704 | LEN=0027  | INSTALLED | 1975 |
| --+-- | 0110/2924 | 015 "DIA CIRC METAL<br>LEN=0030                                   | INSTALLED | 1975 |
| --+-- | 0110/2314 | 018 "DIA CIRC METAL<br>LEN=0057                                   | INSTALLED | 1975 |
| ==    | 0110/1190 | STONEWALL DR<br>(PRDR)  |           |      |
| --+-- | 0110/0490 | 048 "DIA CIRC METAL<br>LEN=0055                                   | INSTALLED | 1975 |
| --+-- | 0110/0166 | 018 "DIA CIR PLASTIC<br>LEN=0045                                  | INSTALLED | 2007 |
|       | 034842 FT | 2 0 15148 0 00 0349+30<br>POTTS SCHOOL RD<br>(T502)               |           |      |
| ==    | 0110/0000 | LENGTH(AH 3731 BK 3820)<br>024 "DIA CIRC METAL                    |           |      |
| --+-- | 0100/3799 | LEN=0018  | INSTALLED | 1975 |
| ==    | 0100/2887 | TURNBERRY CR<br>(T520)  |           |      |
| --+-- | 0100/1866 | 018 "DIA CIR PLASTIC<br>LEN=0045                                  | INSTALLED | UNKN |
| --+-- | 0100/1005 | 018 "DIA CIRC CONCR<br>LEN=0095                                   | INSTALLED | UNKN |
| ~     | 0100/0042 | BMS EN 15/4031/0100/0000<br>2 0 15148 0 00 0311+24<br>MARSH CREEK |           |      |

DIST: 06-2 SR: 4031  
RIGHT MUN: EAST NANTMEAL T



DIR: B TOTAL LEN: 11.198 MI. DIST: 06-2 SR: 4031  
LEFT MUN: WALLACE T RIGHT MUN: WALLACE T

EXTRACT DATE: 12/28/2024 ROADWAY MANAGEMENT SYSTEM PAGE NUMBER: 940  
PRINT DATE: 12/30/2024 SLD COUNTY/SR - ANNUAL PRINT COUNTY: CHESTER

DIR: B TOTAL LEN: 11.198 MI. DIST: 06-2 SR: 4031  
LEFT MUN: WALLACE T RIGHT MUN: WALLACE T

0 0 00000 0 00 0000+00 012439 FT  
LONGVIEW DR  
(T524) 0044/0000

2 0 15148 0 00 0102+64 010244 FT  
MANOR RD  
(SR0082 SEG 0582/0000) 0040/0000  
010244 FT

006646 FT

|                                     |   |                               |
|-------------------------------------|---|-------------------------------|
| 0044/2024                           | 015 "DIA<br>LEN=0045  | CIRC METAL<br>INSTALLED UNKN  |
| 0044/0957                           | 018 "DIA<br>LEN=0025  | CIRC METAL<br>INSTALLED 1980  |
| 0044/0619                           | 024 "DIA<br>LEN=0030  | CIRC METAL<br>INSTALLED 1980  |
| 0044/0430                           | 015 "DIA<br>LEN=0021  | CIR PLASTIC<br>INSTALLED 1980 |
| 0044/0330                           | 015 "DIA<br>LEN=0030  | CAST IRON<br>INSTALLED 1980   |
| 0044/0000                           | LENGTH(AH 2024 BK 2195)<br>015 "DIA   | CIRC CONCR<br>INSTALLED 1980  |
| 0040/1660                           | LEN=0027  |                               |
| 010244 FT<br>INTER-BK               | IRVIEW RD<br>MANOR RD<br>(SR0082 SEG 0582/0000)   |                               |
| 0040/0000                           | LTH AH 002195 BK 000145   |                               |
| 010244 FT<br>7034/0000<br>INTER-AHD | LTH AH 000145 BK 003598<br>MANOR RD<br>(SR0082 SEG 0572/2790)<br>MANOR RD<br>(SR0082 SEG 0572/2790) |                               |
| 0030/3598                           | WEST NANTMEAL T   |                               |
| 0030/2880                           | 018 "DIA<br>LEN=0025  | CIRC METAL<br>INSTALLED 1980  |
| 0030/1343                           | 018 "DIA<br>LEN=0030  | CIRC METAL<br>INSTALLED 1980  |
| 0030/1211                           | 015 "DIA<br>LEN=0030  | CIRC CONCR<br>INSTALLED 1980  |
| 0030/0605                           | 018 "DIA<br>LEN=0030  | CIRC METAL<br>INSTALLED 1980  |
| 0030/0363                           | 018 "DIA<br>LEN=0030  | CIRC METAL<br>INSTALLED 1980  |
| 006646 FT                           | 2 0 15148 0 00 0066+65<br>KILLIAN RD  |                               |

DIR: B TOTAL LEN: 11.198 MI. DIST: 06-2 SR: 4031  
LEFT MUN: WEST NANTMEAL T RIGHT MUN: WEST NANTMEAL T

WYEBROOK RD  
(T377)

0020/2211

003064 FT

CREEK RD  
(SR4029 SEG 0010/0000) 0010/2770

000000 FT

|     |   |                        |  |
|-----|---|------------------------|--|
| ==  | 5 | 0030/0000              | (T378)<br>LENGTH(AH 3598 BK 3582)<br>015 "DIA CIRC METAL                     |
| --- |   | 0020/3485              | LEN=0035 INSTALLED 1980<br>015 "DIA CIRC METAL                               |
| --- |   | 0020/3428              | LEN=0031 INSTALLED 1980  |
| --- |   | 0020/2543              | 018"H 24"W ELLIP METAL<br>LEN=0040 INSTALLED 1980                            |
| ==  |   | 0020/2190              | 018 "DIA CIRC CONCR<br>LEN=0030 INSTALLED UNKN                               |
| --- |   | 0020/1811              | 015 "DIA CIRC METAL<br>LEN=0025 INSTALLED 1980                               |
| --- |   | 0020/1500              | 015 "DIA CIR PLASTIC<br>LEN=0025 INSTALLED 1980                              |
| --- |   | 0020/0575              | 010 "DIA CIRC CONCR<br>LEN=0030 INSTALLED 1980                               |
| --- |   | 0020/0040              | BMSSEN 15/4031/0020/0000   |
| --- |   | 003064 FT              | 2 0 15148 0 00 0030+80<br>E. BR. BRANDYWINE CREEK<br>BMSBG 15/4031/0020/0000 |
| --- | 5 | 0020/0000              | LENGTH(AH 3582 BK 3064)  |
| ==  |   | NC LEWIS MILL RD       |  |
| --- |   | 0010/2612              | 015 "DIA CIRC METAL<br>LEN=0025 INSTALLED 1980                               |
| --- |   | 0010/2202              | 015 "DIA CIR PLASTIC<br>LEN=0030 INSTALLED 1980                              |
| --- |   | 0010/1156              | 015 "DIA CIRC METAL<br>LEN=0030 INSTALLED 1980                               |
| --- |   | 0010/1041              | 015 "DIA CIRC METAL<br>LEN=0030 INSTALLED 1980                               |
| --- |   | 0010/0745              | 036"H 48"W ELLIP METAL<br>LEN=0030 INSTALLED 1980                            |
| --- |   | 0010/0456              | 018 "DIA CIRC METAL<br>LEN=0025 INSTALLED 1980                               |
| --- |   | 000000 FT              | 2 0 15148 0 00 0000+00   |
| --- |   | NC CR                  |  |
| --- |   | CHESTNUT TREE RD       |  |
| --- |   | (SR4025 SEG 0040/0284) |  |
| --- |   | CUPOLA RD              |  |
| --- |   | (T376)                 |  |
| --- |   | MFC BEGIN = D          |  |
| --- | 5 | 0010/0000              | LENGTH(AH 3064 BK 0000)  |

EXTRACT DATE: 12/28/2024 ROADWAY MANAGEMENT SYSTEM PAGE NUMBER: 938  
PRINT DATE: 12/30/2024 SLD COUNTY/SR - ANNUAL PRINT COUNTY: CHESTER

DIR: B TOTAL LEN: 1.767 MI. DIST: 06-2 SR: 4029  
LEFT MUN: WEST NANTMEAL T RIGHT MUN: WEST NANTMEAL T

|               |           |    |             |                         |
|---------------|-----------|----|-------------|-------------------------|
|               | 009332 FT |    | 009332 FT   |                         |
|               |           |    | INTER-AHD   | CREEK RD                |
|               |           |    |             | (SR0282 SEG 0012/0000)  |
|               |           |    | 0030/2999   | MANOR RD                |
|               |           |    |             | (SR0082 SEG 0602/0000)  |
|               |           |    |             | 024 "DIA CIR PLASTIC    |
|               |           |    | 0030/2077   | LEN=0025 INSTALLED UNKN |
| HUNTSFIELD DR |           |    |             |                         |
| (TWP )        | 0030/1548 | == |             |                         |
| HUNTSFIELD DR |           |    |             |                         |
| (TWP )        | 0030/0932 | == |             |                         |
| UNKNOWN RD    |           |    |             |                         |
| (PRDR)        | 0030/0230 | == |             |                         |
|               | 006333 FT |    |             |                         |
|               |           |    | 006333 FT   | 2 0 15149 0 00 0063+25  |
|               |           |    |             | LANGOMA AV              |
|               |           |    |             | (T516)                  |
|               |           |    | 5 0030/0000 | LENGTH(AH 2999 BK 2106) |
| BOLLINGER RD  |           |    |             |                         |

EXTRACT DATE: 12/28/2024 ROADWAY MANAGEMENT SYSTEM PAGE NUMBER: 937  
PRINT DATE: 12/30/2024 SLD COUNTY/SR - ANNUAL PRINT COUNTY: CHESTER

DIR: B TOTAL LEN: 1.767 MI. DIST: 06-2 SR: 4029  
LEFT MUN: WEST NANTMEAL T RIGHT MUN: WEST NANTMEAL T

(T396) 0020/1430

2 0 15149 0 00 0042+57 004227 FT  
NEW RD  
(SR4014 SEG 0040/3945) 0020/0000

002887 FT

000000 FT

0020/1429 018 "DIA CIR PLASTIC  
LEN=0030 INSTALLED UNKN  
LANGOMA AV  
(T516)  
0020/1123  
0020/0314 BMS EN 15/4029/0020/0294  
0 0 00000 0 00 0000+00  
E. BR. BRANDYWINE CREEK  
0020/0294 BMSBG 15/4029/0020/0294  
018 "DIA CAST IRON  
LEN=0050 INSTALLED UNKN  
0020/0135 WYEBROOKE RD  
004227 FT (T377)  
5 0020/0000 LENGTH(AH 2106 BK 1340)  
015 "DIA CAST IRON  
0014/1091 LEN=0036 INSTALLED UNKN  
024"H 18"W ELLIP METAL  
0014/0982 LEN=0031 INSTALLED UNKN  
018 "DIA CIR PLASTIC  
0014/0672 LEN=0030 INSTALLED UNKN  
018 "DIA CIR PLASTIC  
0014/0493 LEN=0036 INSTALLED UNKN  
018 "DIA CIRC METAL  
0014/0175 LEN=0030 INSTALLED UNKN  
002887 FT 0 0 00000 0 00 0000+00  
5 0014/0000 LENGTH(AH 1340 BK 2887)  
018 "DIA CIR PLASTIC  
0010/2887 LEN=0030 INSTALLED UNKN  
0010/2253 018 "DIA CIR PLASTIC  
LEN=0031 INSTALLED UNKN  
024"H 18"W ELLIP METAL  
0010/1828 LEN=0030 INSTALLED UNKN  
018 "DIA CIRC METAL  
0010/1310 LEN=0030 INSTALLED UNKN  
018 "DIA CIRC METAL  
0010/0998 LEN=0030 INSTALLED UNKN  
024"H 18"W ELLIP METAL  
0010/0624 LEN=0029 INSTALLED UNKN  
018 "DIA CIRC METAL  
0010/0309 LEN=0029 INSTALLED UNKN  
000000 FT 2 0 15149 0 00 0000+00  
NC CR  
LEWIS MILLS RD  
INTER-BK (SR4031 SEG 0010/2770)  
CREEK RD  
(SR4031 SEG 0010/2770)  
MFC BEGIN = E  
5 0010/0000 LENGTH(AH 2887 BK 0000)

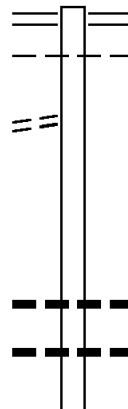
EXTRACT DATE: 12/28/2024 ROADWAY MANAGEMENT SYSTEM PAGE NUMBER: 936  
PRINT DATE: 12/30/2024 SLD COUNTY/SR - ANNUAL PRINT COUNTY: CHESTER  
DIR: B TOTAL LEN: 4.078 MI. DIST: 06-2 SR: 4027  
LEFT MUN: WEST NANTMEAL T RIGHT MUN: WEST NANTMEAL T

TOWNSHIP LINE RD  
(T382)

021534 FT

0070/2901

2 0 15147 0 00 0194+59 017575 FT



021534 FT CHESTNUT TREE RD  
0070/3959 (SR4025 SEG 0070/0000)  
0070/3407 WEST NANTMEAL  
HONEY BROOK T

0070/0726 015 "DIA CIR PLASTIC  
LEN=0030 INSTALLED 1975  
0070/0704 015 "DIA CIR PLASTIC  
LEN=0027 INSTALLED 1975  
017575 FT MORGANTOWN RD

DIST: 06-2 SR: 4027  
RIGHT MUN: HONEY BROOK T

EXTRACT DATE: 12/28/2024 ROADWAY MANAGEMENT SYSTEM PAGE NUMBER: 934  
PRINT DATE: 12/30/2024 SLD COUNTY/SR - ANNUAL PRINT COUNTY: CHESTER

DIR: B TOTAL LEN: 4.078 MI. DIST: 06-2 SR: 4027  
LEFT MUN: HONEY BROOK T RIGHT MUN: HONEY BROOK T

2 0 15147 0 00 0072+60 005447 FT  
TODD RD  
(T499) 0030/0000

002165 FT

000000 FT

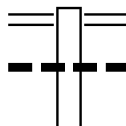
000000 FT

|           |  |
|-----------|--|
| 0030/1671 | 018 "DIA CIRC METAL<br>LEN=0031 INSTALLED 1975<br>HOMESTEAD RD                     |
| 0030/1625 | (T344)<br>015 "DIA CIRC METAL  |
| 0030/1442 | LEN=0031 INSTALLED 1975  |
| 005447 FT |  |
| 0030/0000 | LENGTH(AH 3561 BK 3282)<br>018"H 02"W ELLIP METAL                                  |
| 0020/3232 | LEN=0040 INSTALLED 1975  |
| 0020/2245 | 018 "DIA CIRC METAL<br>LEN=0040 INSTALLED 1975                                     |
| 0020/1946 | 018 "DIA CIR PLASTIC<br>LEN=0031 INSTALLED 1975                                    |
| 0020/1269 | 018 "DIA CIRC METAL<br>LEN=0030 INSTALLED 1975                                     |
| 0020/0838 | 015 "DIA CIRC METAL<br>LEN=0030 INSTALLED 1975                                     |
| NC WH     | WHITE SCHOOL RD  |
| 0020/0794 | PLEASANT VIEW RD<br>(T366)   |
| 0020/0033 | BMS EN 15/4027/0020/0000   |
| 002165 FT | 2 0 15147 0 00 0039+79<br>BRANDYWINE   |
| 0020/0000 | BMS BG 15/4027/0020/0000   |
| 0010/2162 | LENGTH(AH 3282 BK 2165)<br>018 "DIA CIRC CONCR<br>LEN=0030 INSTALLED 1975          |
| 000000 FT | 2 0 15147 0 00 0018+08<br>NC MA<br>INTER-BK<br>MAPLE ST<br>(BORO)<br>MFC BEGIN = E |
| 000000 FT | 0010/0000 LTH AH 002165 BK 000100  |
|           | 000000 FT  |
|           | 7004/0000 LTH AH 000100 BK 000000  |



EXTRACT DATE: 12/28/2024 ROADWAY MANAGEMENT SYSTEM PAGE NUMBER: 933  
PRINT DATE: 12/30/2024 SLD COUNTY/SR - ANNUAL PRINT COUNTY: CHESTER  
DIR: B TOTAL LEN: 5.113 MI. DIST: 06-2 SR: 4025  
LEFT MUN: WEST NANTMEAL T RIGHT MUN: WEST NANTMEAL T

026996 FT



026996 FT MANOR RD  
0080/3843 (SR0082 SEG 0652/0000)  
024"H 18"W ELLIP METAL  
0080/3819 LEN=0040 INSTALLED 2010  
POND VIEW DR

EXTRACT DATE: 12/28/2024 ROADWAY MANAGEMENT SYSTEM PAGE NUMBER: 932  
PRINT DATE: 12/30/2024 SLD COUNTY/SR - ANNUAL PRINT COUNTY: CHESTER

DIR: B TOTAL LEN: 5.113 MI. DIST: 06-2 SR: 4025  
LEFT MUN: WEST NANTMEAL T RIGHT MUN: WEST NANTMEAL T

BEAM RD  
(T503)

0080/1164

023153 FT

2 0 15145 0 00 0194+20 019273 FT  
WHITE SCHOOL RD  
(SR4027 SEG 0070/3959) 0070/0000

0 0 00000 0 00 0000+00 017504 FT  
LAKEVIEW DR  
(T510) 0064/0000

|     |           |  |
|-----|-----------|--|
| ==  | 0080/3098 | (T519)   |
| --- | 0080/2391 | 018 "DIA CIRC METAL<br>LEN=0029 INSTALLED UNKN     |
| --- | 0080/1704 | 018 "DIA CIRC CONCR<br>LEN=0034 INSTALLED UNKN     |
| ==  |           |  |
| --- | 0080/0090 | 024 "DIA CIR PLASTIC<br>LEN=0033 INSTALLED UNKN    |
| --- | 0080/0012 | BMSSEN 15/4025/0080/0000                           |
| --- | 023153 FT | 2 0 15145 0 00 0233+08                             |
| --- |           | PERKINS RUN  |
| --- | 0080/0000 | BMSBG 15/4025/0080/0000<br>LENGTH(AH 3843 BK 3880) |
| ==  |           |  |
| ==  | 0070/1932 | ISABELLA RD<br>(T376)                              |
| ==  | 0070/1272 | STETSON DR<br>(T521)                               |
| --- |           |  |
| --- | 0070/0030 | 015"H 00"W MULT METAL<br>LEN=0035 INSTALLED UNKN   |
| --- | 019273 FT |  |
| ==  | 0070/0000 | LENGTH(AH 3880 BK 1769)                            |
| --- | 0064/1763 | 018 "DIA CIR PLASTIC<br>LEN=0038 INSTALLED UNKN    |
| --- | 0064/1574 | 018 "DIA CIRC METAL<br>LEN=0030 INSTALLED UNKN     |
| --- |           |  |
| --- | 0064/0624 | 015 "DIA CIRC METAL<br>LEN=0030 INSTALLED UNKN     |
| --- | 017504 FT |  |
| ==  | 0064/0000 | LENGTH(AH 1769 BK 2339)                            |
| --- | 0060/2053 | WEST NANTMEAL<br>HONEY BROOK T                     |

EXTRACT DATE: 12/28/2024 ROADWAY MANAGEMENT SYSTEM PAGE NUMBER: 931  
PRINT DATE: 12/30/2024 SLD COUNTY/SR - ANNUAL PRINT COUNTY: CHESTER

DIR: B TOTAL LEN: 5.113 MI. DIST: 06-2 SR: 4025  
LEFT MUN: WEST NANTMEAL T RIGHT MUN: WEST NANTMEAL T

|   |           |           |  |  |           |   |
|---|-----------|-----------|--|--|-----------|---|
|   |           |           |  |  | 0060/1237 | 024"H 18"W ELLIP METAL<br>LEN=0030 INSTALLED UNKN               |
|   | 015165 FT |           |  |  | 015165 FT | 2 0 15145 0 00 0152+45<br>ISABELLA RD<br>(SR4014 SEG 0030/0000) |
| MORGANTOWN RD<br>(T346)                                 |           | 0050/2845 |  |  | 0060/0000 | LENGTH(AH 2339 BK 3367)   |
|   |           |           |  |  | 0050/1853 | HONEY BROOK<br>WEST NANTMEAL T                                  |
|   |           |           |  |  | 0050/1615 | 018 "DIA CIR PLASTIC<br>LEN=0030 INSTALLED UNKN                 |
|   |           |           |  |  | 0050/1573 | 015 "DIA CIRC METAL<br>LEN=0030 INSTALLED UNKN                  |
|   |           |           |  |  | 0050/1350 | 018 "DIA CIR PLASTIC<br>LEN=0030 INSTALLED UNKN                 |
| 2 0 15145 0 00 0118+25 011798 FT<br>SUPLEE RD<br>(T548) |           | 0050/0000 |  |  | 011798 FT |   |
|   |           |           |  |  | 0050/0000 | LENGTH(AH 3367 BK 2095)   |
|   |           |           |  |  | 0040/1327 | WEST NANTMEAL<br>HONEY BROOK T                                  |
|   |           |           |  |  | 0040/0851 | 015 "DIA CIRC CONCR<br>LEN=0030 INSTALLED UNKN                  |
|   |           |           |  |  | 0040/0338 | 024 "DIA CIRC CONCR<br>LEN=0038 INSTALLED UNKN                  |
| CUPOLA RD<br>(T376)                                     |           | 0040/0284 |  |  | 0040/0284 | CREEK RD<br>(SR4031 SEG 0010/0000)                              |
|   |           |           |  |  | 0040/0260 | 024 "DIA CIRC METAL<br>LEN=0049 INSTALLED UNKN                  |
|   |           |           |  |  | 0040/0153 | 018 "DIA CIRC CONCR<br>LEN=0030 INSTALLED UNKN                  |
|   |           |           |  |  | 0040/0135 | BMSSEN 15/4025/0040/0033<br>0 0 00000 0 00 0000+00              |
|   |           |           |  |  | 0040/0033 | E. BR. BRANDYWINE CREEK<br>BMSBG 15/4025/0040/0033              |
|   | 009703 FT |           |  |  | 009703 FT | 2 0 15145 0 00 0097+81  |
|   |           |           |  |  | 0040/0000 | LENGTH(AH 2095 BK 3707)   |
|   |           |           |  |  | 0030/3700 | 018 "DIA CIRC CONCR<br>LEN=0030 INSTALLED UNKN                  |
|   |           |           |  |  |           | 018 "DIA CIRC METAL   |

DIR: B TOTAL LEN: 5.113 MI.  
LEFT MUN: HONEY BROOK T

DIST: 06-2 SR: 4025  
RIGHT MUN: HONEY BROOK T

FOXVIEW RD  
(T509) 0024/2387

002803 FT

2 0 15145 0 00 0012+76 001276 FT  
DAWN LN  
(T514) 0020/0000

```

2 0 15145 0 00 0000+00 000000 FT
HORSESHOE PK
(SR0322 SEG 0140/0000) 0010/0000

```

0030/3375 LEN=0037 INSTALLED UNKN

0030/1452 018 "DIA CIRC METAL  
LEN=0031 INSTALLED 2015

```

0030/0352 REEDER RD
              (T455)
0030/0316 015 " DIA CIRC METAL
005996 FT LEN=0030 INSTALLED UNKN

```

```

S 0030/0000 LENGTH(AH 3707 BK 3193)
018"H 12"W ELLIP METAL
0024/3166 LEN=0030 INSTALLED UNKN

```

0024/2387 LIPPITT RD  
(T457)  
HONEY BROOK  
0024/2181 WEST NANTMEAL T

```

0024/1379 015 "DIA CIRC CONCR
LEN=0029 INSTALLED UNKN
0024/0863 018 "DIA CIRC CONCR
LEN=0030 INSTALLED UNKN
0024/0557 015 "DIA CIR PLASTIC
LEN=0040 INSTALLED 2002
002803 FT 0 0 00000 0 0 0 0000+00
0024/0000 LENGTH(AH 3193 BK 1527)
030 "DIA CIR PLASTIC
0020/1527 LEN=0040 INSTALLED 2002

```

```
001276 FT
0020/0000 LENGTH(AH 1527 BK 1276)
```

```

NC CHESTNUT TREE RD
      HORSESHOE PK
000000 FT (SR0322 SEG 0140/0000)
      MFC BEGIN = D
5 0010/0000 LENGTH(AH 1276 BK 0000)

```

EXTRACT DATE: 12/28/2024 ROADWAY MANAGEMENT SYSTEM PAGE NUMBER: 929  
PRINT DATE: 12/30/2024 SLD COUNTY/SR - ANNUAL PRINT COUNTY: CHESTER  
DIR: B TOTAL LEN: .837 MI. DIST: 06-2 SR: 4023  
LEFT MUN: WALLACE T RIGHT MUN: WALLACE T

004419 FT

004419 FT  
INTER-AHD

INDIANTOWN RD  
(T402)  
FAIRVIEW RD  
(SR4031 SEG 0070/0000)  
018 "DIA CIRC METAL  
LEN=0051 INSTALLED UNKN  
018 "DIA CIRC METAL  
LEN=0045 INSTALLED UNKN  
ASHLEA DR  
(T517)  
ASHLEA DR  
(T517)  
018 "DIA CIRC METAL  
LEN=0028 INSTALLED UNKN  
015 "DIA CIRC METAL  
LEN=0045 INSTALLED UNKN

001958 FT

001958 FT 2 0 15154 1 00 0019+58  
ASH RIDGE DR  
(T518)  
5 0020/0000 LENGTH(AH 2461 BK 1958)

000000 FT

MEADOW GREENE CR  
(T520)  
018 "DIA CIRC METAL  
LEN=0060 INSTALLED UNKN  
000000 FT 2 0 15154 1 00 0000+00  
SPRINGTON RD  
(SR4021 SEG 0050/0115)  
NC IN INDIANTOWN RD  
MFC BEGIN = D  
5 0010/0000 LENGTH(AH 1958 BK 0000)

SPRINGTON RD  
(SR4021 SEG 0050/0115) 0010/0000

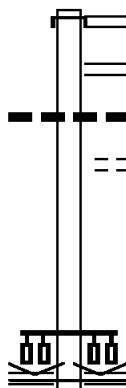
EXTRACT DATE: 12/28/2024 ROADWAY MANAGEMENT SYSTEM PAGE NUMBER: 928  
PRINT DATE: 12/30/2024 SLD COUNTY/SR - ANNUAL PRINT COUNTY: CHESTER

DIR: B TOTAL LEN: .179 MI. DIST: 06-2 SR: 4022  
LEFT MUN: CALN T RIGHT MUN: CALN T

000946 FT

000946 FT  
INTER-AHD FISHERVILLE RD  
(T411)  
RAMP D RD  
0012/0946 (SR8006 SEG 0502/0275)  
RAMP C RD  
0012/0930 (SR8006 SEG 0512/0000)  
018" DIA CIRC CONCR  
0012/0869 LEN=0027 INSTALLED 1980  
GOVT PENNDOT STOCKPILE  
0012/0672 (PRDR)  
000000 FT 1 0 01004 8 00 0000+00  
VILLAGE: CALN TWP 19320  
NC FISHERVILLE RD  
REECEVILLE RD  
(SR4005 SEG 0160/0000)  
MFC BEGIN = E  
0012/0000 LENGTH(AH 0946 BK 0000)

000000 FT



EXTRACT DATE: 12/28/2024 ROADWAY MANAGEMENT SYSTEM PAGE NUMBER: 927  
PRINT DATE: 12/30/2024 SLD COUNTY/SR - ANNUAL PRINT COUNTY: CHESTER

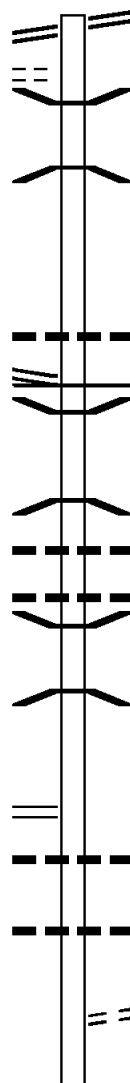
DIR: B TOTAL LEN: 2.713 MI. DIST: 06-2 SR: 4021  
LEFT MUN: WALLACE T RIGHT MUN: WALLACE T

CREEK RD 014324 FT  
(SR0282 SEG 0062/0000) 0050/2881  
FOR SR 0282 AND 4021  
(CONN) 0050/2706

INDIANTOWN RD  
(SR4023 SEG 0010/0000) 0050/0115  
011443 FT

INDIAN RUN RD  
(SR4008 SEG 0040/3279) 0040/1403

008034 FT



014324 FT CREEK RD  
0050/2881 (SR0282 SEG 0062/0000)  
0050/2300 BMS EN 15/4021/0050/2266  
2 0 15154 0 00 0137+49  
INDIAN RUN  
0050/2266 BMSBG 15/4021/0050/2266

0050/0448 036 "DIA CIRC METAL  
LEN=0015 INSTALLED UNKN  
0050/0115 MFC BEGIN = E  
0050/0020 BMS EN 15/4021/0050/0000  
011443 FT 2 0 15154 0 00 0114+67  
BRANCH INDIAN RUN CREEK  
BMSBG 15/4021/0050/0000  
5 0050/0000 LENGTH(AH 2881 BK 3409)  
018"H 12"W ELLIP METAL  
0040/3232 LEN=0029 INSTALLED UNKN  
024"H 30"W ELLIP CONC  
0040/2966 LEN=0030 INSTALLED UNKN  
0040/2842 BMS EN 15/4021/0040/2802  
0 0 00000 0 00 0000+00  
INDIAN RUN CREEK  
0040/2802 BMSBG 15/4021/0040/2802

0040/1158 024 "DIA CIRC METAL  
LEN=0028 INSTALLED UNKN  
0040/0445 018 "DIA CIRC CONCR  
008034 FT LEN=0039 INSTALLED UNKN  
2 0 15154 0 00 0080+25  
SPRINGTON MANOR FARM PK  
(TWP)  
5 0040/0000 LENGTH(AH 3409 BK 2670)

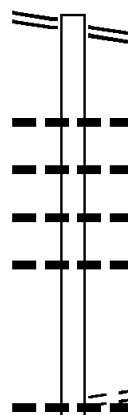
DIR: B TOTAL LEN: 2.713 MI. DIST: 06-2 SR: 4021  
LEFT MUN: WALLACE T RIGHT MUN: WALLACE T



EXTRACT DATE: 12/28/2024 ROADWAY MANAGEMENT SYSTEM PAGE NUMBER: 925  
 PRINT DATE: 12/30/2024 SLD COUNTY/SR - ANNUAL PRINT COUNTY: CHESTER  
 DIR: B TOTAL LEN: 1.915 MI. DIST: 06-2 SR: 4020  
 LEFT MUN: WARWICK T RIGHT MUN: WARWICK T

HARMONYVILLE RD 010112 FT  
 (SR4018 SEG 0060/1376) 0034/1739

008373 FT



010112 FT HARMONYVILLE RD  
 0034/1739 (SR4018 SEG 0060/1376)

|           |                         |
|-----------|-------------------------|
| 0034/0614 | 015 " DIA CIR PLASTIC   |
|           | LEN=0032 INSTALLED UNKN |
| 0034/0580 | 036 " DIA CIRC METAL    |
|           | LEN=0050 INSTALLED UNKN |
| 0034/0514 | 036 " DIA CIR PLASTIC   |
|           | LEN=0056 INSTALLED UNKN |
| 0034/0440 | 018"H 12"W ELLIP METAL  |
| 008373 FT | LEN=0050 INSTALLED UNKN |
|           | 0 0 00000 0 00 0000+00  |
|           | KEIM RD                 |
|           | (T401)                  |
| 0034/0000 | 012 " DIA CIR PLASTIC   |
|           | LEN=0018 INSTALLED UNKN |
|           | LENGTH(AH 1739 BK 2927) |

EXTRACT DATE: 12/28/2024 ROADWAY MANAGEMENT SYSTEM PAGE NUMBER: 924  
PRINT DATE: 12/30/2024 SLD COUNTY/SR - ANNUAL PRINT COUNTY: CHESTER

DIR: B TOTAL LEN: 1.915 MI. DIST: 06-2 SR: 4020  
LEFT MUN: WARWICK T RIGHT MUN: WARWICK T

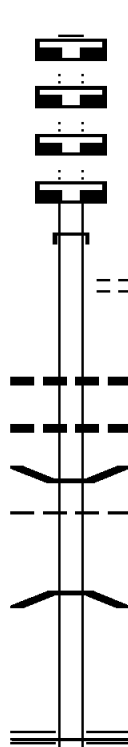
|           |   |  |
|-----------|---|--|
|           | 0030/2921                                       | 015 "DIA CAST IRON<br>LEN=0006 INSTALLED UNKN                                |
|           | 0030/1519                                       | HAWTHORNE CR<br>(T542)   |
|           | 0030/1456                                       | 015 "DIA CIRC METAL<br>LEN=0024 INSTALLED UNKN                               |
| 005446 FT | 0030/0170                                       | 015 "DIA CIR PLASTIC<br>LEN=0035 INSTALLED 2004                              |
|           | 005446 FT                                       | 2 0 15231 0 00 0047+15<br>PIERSOL RD<br>(T402)                               |
|           | 0030/0000                                       | LENGTH(AH 2927 BK 3235)  |
|           | 0020/0838                                       | 018 "DIA CIRC METAL<br>LEN=0028 INSTALLED UNKN                               |
|           | 0020/0337                                       | 012 "DIA CIRC CONCR<br>LEN=0024 INSTALLED UNKN                               |
| 002211 FT | 0020/0150                                       | 015 "DIA CIR PLASTIC<br>LEN=0040 INSTALLED 2003                              |
|           | 002211 FT                                       | 2 0 15231 0 00 0079+70<br>BETHESDA RD<br>(T412)                              |
|           | 0020/0000                                       | LENGTH(AH 3235 BK 2211)  |
|           | 0010/2100                                       | 030 "DIA CIRC METAL<br>LEN=0040 INSTALLED UNKN                               |
| 000000 FT | 000000 FT                                       | 2 0 15231 0 00 0101+03<br>030 "H 00 "W MULT METAL<br>LEN=0030 INSTALLED UNKN |
|           | NC HOPEWELL RD<br>INTER-BK HOPEWELL RD<br>(TWP) | MFC BEGIN = E  |
|           | 0010/0000                                       | LENGTH(AH 2211 BK 0000)  |

EXTRACT DATE: 12/28/2024 ROADWAY MANAGEMENT SYSTEM PAGE NUMBER: 923  
PRINT DATE: 12/30/2024 SLD COUNTY/SR - ANNUAL PRINT COUNTY: CHESTER

DIR: B TOTAL LEN: .455 MI. DIST: 06-2 SR: 4019  
LEFT MUN: UPPER UWCHLAN T RIGHT MUN: UPPER UWCHLAN T

002400 FT  
002400 FT  
002400 FT  
002400 FT

000000 FT



002400 FT  
7030/0000 LENGTH(AH 4006 BK 1275)  
002400 FT  
7022/0000 LENGTH(AH 1275 BK 2328)  
002400 FT  
7020/0000 LENGTH(AH 2328 BK 1373)  
002400 FT  
7010/0000 LENGTH(AH 1373 BK 2400)  
INTER-AHD DORLAN MILL RD  
0010/2400 (T583)  
LONGFIELD S WY  
0010/2311 (T670)

0010/1353 024 " DIA CIRC METAL  
LEN=0050 INSTALLED 1960  
0010/0862 024 " DIA CIRC METAL  
LEN=0045 INSTALLED 1960  
0010/0134 BMS EN 15/4019/0010/0042  
UPPER UWCHLAN  
0010/0085 EAST BRANDYWINE T  
2 0 15188 0 00 0000+42  
EAST BR BRANDYWINE CREE  
0010/0042 BMS BG 15/4019/0010/0042  
000000 FT 2 0 15188 0 00 0000+00  
NC DO RLAN MILL RD  
CREEK RD  
(SRO282 SEG 0124/2492)  
MFC BEGIN = E  
0010/0000 LENGTH(AH 2400 BK 0000)

EXTRACT DATE: 12/28/2024 ROADWAY MANAGEMENT SYSTEM PAGE NUMBER: 922  
PRINT DATE: 12/30/2024 SLD COUNTY/SR - ANNUAL PRINT COUNTY: CHESTER  
DIR: B TOTAL LEN: 4.423 MI. DIST: 06-2 SR: 4018  
LEFT MUN: WARWICK T RIGHT MUN: WARWICK T

HARMONYVILLE RD 023353 FT  
(SR4041 SEG 0030/0000) 0070/2603

2 0 15245 0 00 0000+00 020750 FT  
ST PETERS RD  
(SR4043 SEG 0020/0000) 0070/0000

HOPEWELL RD  
(SR4020 SEG 0034/1739) 0060/1376

2 0 15129 0 00 0144+29 018262 FT  
KEIM RD  
(T401) 0060/0000

023353 FT SCHOOL RD  
0070/2603 (SR4041 SEG 0030/0000)  
0070/2110 036"H 48"W ELLIP METAL  
LEN=0040 INSTALLED 1980  
  
0070/1000 048 "DIA CIR PLASTIC  
LEN=0030 INSTALLED 1999  
  
0070/0002 018 "DIA CIRC METAL  
LEN=0040 INSTALLED 1990  
MFC BEGIN = D  
S 0070/0000 LENGTH(AH 2603 BK 2488)  
0060/2254 018"H 24"W ELLIP CONC  
LEN=0040 INSTALLED 1975  
ST PETERS RD  
0060/2223 (SR4043 SEG 0010/2107)  
MFC BEGIN = E  
0060/2066 018 "DIA CIRC METAL  
LEN=0040 INSTALLED 1980  
  
0060/0868 018 "DIA CIRC METAL  
LEN=0025 INSTALLED 1980  
0060/0606 018 "DIA CIRC METAL  
LEN=0020 INSTALLED 1990  
0060/0209 036 "DIA CIRC METAL  
018262 FT LEN=0030 INSTALLED 1980  
S 0060/0000 LENGTH(AH 2488 BK 1637)  
0054/1177 024 "DIA CIR PLASTIC  
LEN=0040 INSTALLED 1980

EXTRACT DATE: 12/28/2024 ROADWAY MANAGEMENT SYSTEM PAGE NUMBER: 921  
PRINT DATE: 12/30/2024 SLD COUNTY/SR - ANNUAL PRINT COUNTY: CHESTER

DIR: B TOTAL LEN: 4.423 MI. DIST: 06-2 SR: 4018  
LEFT MUN: WARWICK T RIGHT MUN: WARWICK T

016625 FT

016625 FT 0 0 00000 0 00 0000+00  
S 0054/0000 LENGTH(AH 1637 BK 2682)  
018 "DIA CIR PLASTIC  
0050/2682 LEN=0040 INSTALLED 1980  
018 "DIA CIRC METAL  
0050/1945 LEN=0030 INSTALLED 1980

013943 FT

013943 FT 2 0 15129 0 00 0101+02  
TRYTHALL RD  
(T532)  
S 0050/0000 LENGTH(AH 2682 BK 1589)

PIERSOL RD  
(T402)

0040/0285  
012354 FT

0040/0060 BMSSEN 15/4018/0040/0000  
012354 FT 2 0 15129 0 00 0085+33  
FRENCH CREEK  
BMSBG 15/4018/0040/0000  
S 0040/0000 LENGTH(AH 1589 BK 3078)

009276 FT

0034/0821 018 "DIA CIRC CONCR  
LEN=0040 INSTALLED 1980  
0034/0036 BMSSEN 15/4018/0034/0000  
009276 FT 2 0 15129 0 00 0033+22  
PINE CREEK  
BMSBG 15/4018/0034/0000  
S 0034/0000 LENGTH(AH 3078 BK 2059)

LC TO T412 RD  
(CONN)  
BETHESDA RD  
(T412)

0030/1288  
0030/1175

007217 FT

0030/0033 BMSSEN 15/4018/0030/0000  
007217 FT 2 0 15129 0 00 0033+22  
PINE CREEK

EXTRACT DATE: 12/28/2024 ROADWAY MANAGEMENT SYSTEM PAGE NUMBER: 920  
PRINT DATE: 12/30/2024 SLD COUNTY/SR - ANNUAL PRINT COUNTY: CHESTER

DIR: B TOTAL LEN: 4.423 MI. DIST: 06-2 SR: 4018  
LEFT MUN: WARWICK T RIGHT MUN: WARWICK T

2 0 15129 0 00 0000+00 003833 FT  
PINE SWAMP RD  
(SR0345 SEG 0080/0121) 0020/0000  
003833 FT

000000 FT

0030/0000 BMSBG 15/4018/0030/0000  
LENGTH(AH 2059 BK 3384)

003833 FT  
INTER-BK PINE SWAMP RD  
(SR0345 SEG 0080/0121)

0020/0000 LTH AH 003384 BK 000265  
003833 FT  
7014/0000 LTH AH 000265 BK 003833  
INTER-AHD PINE SWAMP RD  
(SR0345 SEG 0080/0000)

0010/3833 PINE SWAMP RD  
(SR0345 SEG 0080/0000)

0010/3753 018 "DIA CIRC CONCR  
LEN=0035 INSTALLED 1980

0010/2971 018 "DIA CIRC CONCR  
LEN=0040 INSTALLED 1980

0010/1385 012 "DIA CIRC CONCR  
LEN=0035 INSTALLED 1990

0010/1314 018 "DIA CIRC CONCR  
LEN=0035 INSTALLED 1980

0010/1165 024 "DIA CIRC CONCR  
LEN=0035 INSTALLED 1980

0010/0893 018 "DIA CIRC CONCR  
LEN=0030 INSTALLED 1980

0010/0773 018 "DIA CIRC CONCR  
LEN=0040 INSTALLED 1980

0010/0664 018 "DIA CIRC CONCR  
LEN=0040 INSTALLED 1980

0010/0269 018 "DIA CIRC METAL  
LEN=0030 INSTALLED 1980

000000 FT 2 0 15210 0 00 0000+00  
NC HA HARMONYVILLE RD  
INTER-BK PINE SWAMP RD  
(TWP)

0010/0000 MFC BEGIN = D  
LENGTH(AH 3833 BK 0000)

EXTRACT DATE: 12/28/2024 ROADWAY MANAGEMENT SYSTEM PAGE NUMBER: 919  
PRINT DATE: 12/30/2024 SLD COUNTY/SR - ANNUAL PRINT COUNTY: CHESTER

DIR: B TOTAL LEN: 1.931 MI. DIST: 06-2 SR: 4017  
LEFT MUN: EAST BRANDYWINE T RIGHT MUN: EAST BRANDYWINE T

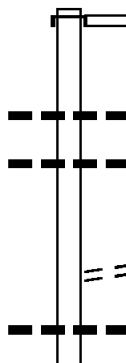
010196 FT

010196 FT  
INTER-AHD ROCK RAYMOND RD  
(SR4004 SEG 0020/0000)  
DOWLIN FORGE RD  
0030/2933 (SR4004 SEG 0020/0000)

018 " DIA CIRC METAL  
0030/1827 LEN=0030 INSTALLED UNKN  
018 " DIA CIR PLASTIC  
0030/1545 LEN=0027 INSTALLED UNKN

BUCK RD  
(T412)  
018 " DIA CIRC METAL  
0030/0116 LEN=0026 INSTALLED UNKN  
007263 FT 2 0 15211 0 00 0073+29

007263 FT



EXTRACT DATE: 12/28/2024 ROADWAY MANAGEMENT SYSTEM PAGE NUMBER: 918  
PRINT DATE: 12/30/2024 SLD COUNTY/SR - ANNUAL PRINT COUNTY: CHESTER

DIR: B TOTAL LEN: 1.931 MI. DIST: 06-2 SR: 4017  
LEFT MUN: EAST BRANDYWINE T RIGHT MUN: EAST BRANDYWINE T

BUCK RD  
(T412)

0030/0000

== ==

5 0030/0000 GOVERNORS CR  
(T486)  
LENGTH(AH 2933 BK 3458)

MARGIL FARM DR  
(T522)

0020/1205

==

0020/2280 HELM WY  
(T489)

MARGIL FARM DR  
(T522)

0020/0882

== ==

0020/1279 015 "DIA CIRC METAL  
LEN=0027 INSTALLED UNKN

2 0 15211 0 00 0038+05 003805 FT  
LONGWOOD DR  
(PRDR)

0020/0000

==

0020/1016 030 "DIA CIRC CONCR  
LEN=0030 INSTALLED UNKN  
HILLTOP DR  
(T456)

003805 FT

5 0020/0000 LENGTH(AH 3458 BK 3805)  
EAST BRANDYWINE  
CALN T

0010/3329

-- --

0010/2567 024 "DIA CIRC METAL  
LEN=0044 INSTALLED UNKN

AUTUMN CHERRY BL  
(TWP)

0010/1560

== ==

0010/1560 DOWNING FORGE WY  
(TWP)

0010/1525 018 "DIA CIRC CONCR  
LEN=0020 INSTALLED UNKN

0010/1440 015 "DIA CIR PLASTIC  
LEN=0050 INSTALLED 2006  
US 30 BYPASS (EB)

0010/1342 OP ID 15/0030/0300/0000

0010/0826 018 "DIA CIRC CONCR  
LEN=0025 INSTALLED UNKN

0010/0770 HIGH SCHOOL RD  
(PRDR)

0010/0430 018 "DIA CIRC METAL  
LEN=0025 INSTALLED UNKN

0010/0270 018 "DIA CIRC METAL  
LEN=0025 INSTALLED UNKN

000000 FT

000000 FT 2 0 15211 0 00 0000+00  
NC RO

5 0010/0000 HORSE SHOE PK  
(SR0322 SEG 0300/0809)  
MFC BEGIN = D  
LENGTH(AH 3805 BK 0000)



EXTRACT DATE: 12/28/2024 ROADWAY MANAGEMENT SYSTEM PAGE NUMBER: 917  
PRINT DATE: 12/30/2024 SLD COUNTY/SR - ANNUAL PRINT COUNTY: CHESTER

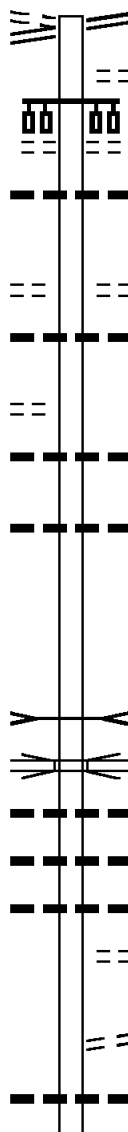
DIR: B TOTAL LEN: 8.293 MI. DIST: 06-2 SR: 4016  
LEFT MUN: UPPER UWCHLAN T RIGHT MUN: UPPER UWCHLAN T

LITTLE CONESTOGA RD 043787 FT  
(PRDR)  
POTTSTOWN PK  
(SR0100 SEG 0343/0063) 0140/2823

DARRELL DR  
(TWP) 0140/0660

2 0 15052 0 01 0408+20 040964 FT  
CHRISTINE DR  
(T506) 0140/0000

036957 FT



043787 FT  
0140/2823 POTTSTOWN PK  
0140/2255 (SR0100 SEG 0343/0063)  
0140/1916 SEABOLDT WY  
0140/1585 (PRDR)  
018 "DIA CIRC METAL  
LEN=0025 INSTALLED UNKN  
BUCKINGHAM DR  
0140/0660 (T429)  
0140/0095 024 "DIA CIRC CONCR  
040964 FT LEN=0035 INSTALLED UNKN  
0140/0000 LENGTH(AH 2823 BK 4007)  
0130/3805 018 "DIA CIRC METAL  
LEN=0038 INSTALLED UNKN  
0130/3015 018 "DIA CIRC METAL  
LEN=0035 INSTALLED UNKN  
BRANCH MARSH CREEK  
STRUCTURE LENGTH 16 FT  
0130/1215 BMSID 15/4016/0130/1215  
0130/0984 I-76  
0130/0840 OP ID 15/7076/9903/0963  
018 "DIA CIRC CONCR  
LEN=0030 INSTALLED UNKN  
0130/0530 018 "DIA CIRC CONCR  
LEN=0025 INSTALLED UNKN  
0130/0220 024 "DIA CIRC METAL  
LEN=0040 INSTALLED UNKN  
LC TO GREEN VALLEY RD  
0130/0177 (CONN)  
036957 FT 2 0 15052 0 00 0368+71  
GREEN VALLEY RD  
0130/0000 (T492)  
0120/3815 LENGTH(AH 4007 BK 3839)  
018 "DIA CIRC METAL  
LEN=0035 INSTALLED UNKN  
HIGHVIEW RD

EXTRACT DATE: 12/28/2024 ROADWAY MANAGEMENT SYSTEM PAGE NUMBER: 916  
PRINT DATE: 12/30/2024 SLD COUNTY/SR - ANNUAL PRINT COUNTY: CHESTER

DIR: B TOTAL LEN: 8.293 MI. DIST: 06-2 SR: 4016  
LEFT MUN: UPPER UWCHLAN T RIGHT MUN: UPPER UWCHLAN T

|  |           |     |   |  |
|--|-----------|-----|---|--|
|  |           | ==  | 0120/3675 (T494)  |  |
| STANLEY DR<br>(TWP)                                    | 0120/3279 | ==  |   |  |
| MILFORD RD<br>(T428)                                   | 0120/2171 | ==  | 0120/2171 MILFORD RD<br>(T428)  |  |
|  |           | ==  | 0120/1311 CHERYL DR<br>(T504)   |  |
|  |           | --- | 018 "DIA CIRC METAL<br>LEN=0035 INSTALLED UNKN                        |  |
|  | 033118 FT | --- | 0120/0038 BMSBN 15/4016/0120/0000<br>033118 FT 2 0 15052 0 00 0331+77 |  |
|  |           | --- | BLACK HORSE CREEK<br>BMSBG 15/4016/0120/0000                          |  |
| SHORE LINE DR<br>(T505)                                | 0110/3564 | ==  | 5 0120/0000 LENGTH(AH 3839 BK 3905)                                   |  |
|  |           | --- | 0110/3348 BMSBN 15/4016/0110/3296<br>0 0 00000 0 00 0000+00           |  |
|  |           | --- | MARSH CREEK DAM PROJECT<br>BMSBG 15/4016/0110/3296                    |  |
|  |           | --- | POPJOY LN<br>0110/2710 (PRDR)   |  |
|  |           | --- | 0110/1730 018 "DIA CIRC METAL<br>LEN=0030 INSTALLED UNKN              |  |
|  |           | --- | 0110/1220 024 "DIA CIRC METAL<br>LEN=0030 INSTALLED UNKN              |  |
|  |           | ==  | 0110/1140 POPJOY LN<br>(PRDR)   |  |
|  |           | --- | 0110/1065 024 "DIA CIRC METAL<br>LEN=0028 INSTALLED UNKN              |  |
|  |           | --- | UPPER UWCHLAN<br>0110/0740 WALLACE T                                  |  |
|  |           | --- | 029213 FT   |  |
| 2 0 15052 0 00 0292+15 029213 FT<br>STYER RD<br>(T457) | 0110/0000 | ==  | 5 0110/0000 LENGTH(AH 3905 BK 2060)                                   |  |
|  |           | --- | 018 "DIA CIRC METAL<br>LEN=0028 INSTALLED UNKN                        |  |
|  |           | --- | 0100/1285 001 "DIA CIR PLASTIC<br>LEN=0030 INSTALLED UNKN             |  |

EXTRACT DATE: 12/28/2024 ROADWAY MANAGEMENT SYSTEM PAGE NUMBER: 915  
PRINT DATE: 12/30/2024 SLD COUNTY/SR - ANNUAL PRINT COUNTY: CHESTER

DIR: B TOTAL LEN: 8.293 MI. DIST: 06-2 SR: 4016  
LEFT MUN: WALLACE T RIGHT MUN: WALLACE T

|                                  |           |             |                         |
|----------------------------------|-----------|-------------|-------------------------|
| 027153 FT                        |           | 027153 FT   | 2 0 15052 0 00 0271+57  |
|                                  |           |             | CHALFANT RD             |
|                                  |           |             | (T423)                  |
|                                  |           |             | MARSHALL RD             |
|                                  |           |             | (SR4033 SEG 0010/3956)  |
|                                  |           | 5 0100/0000 | LENGTH(AH 2060 BK 3958) |
|                                  |           | 0090/3935   | 015 "DIA CIRC METAL     |
|                                  |           |             | LEN=0035 INSTALLED UNKN |
|                                  |           |             | 018 "DIA CIRC CONCR     |
|                                  |           | 0090/2743   | LEN=0030 INSTALLED UNKN |
| SEMINARY RD                      |           |             |                         |
| (T491)                           | 0090/1832 |             |                         |
| 2 0 15052 0 00 0231+74 023195 FT |           | 023195 FT   |                         |
| WALNUT BANK RD                   | 0090/0000 | 5 0090/0000 | LENGTH(AH 3958 BK 2476) |
| (T424)                           |           |             |                         |
| DENTON DR                        | 0080/1911 |             | LEXINGTON MANOR RD      |
| (T497)                           |           |             | (T509)                  |
| KELDEN CT                        |           | 0080/1714   |                         |
| (T527)                           | 0080/1151 |             |                         |
| STEEPLEVIEW DR                   | 0080/0835 |             |                         |
| (TWP )                           |           |             |                         |
| 2 0 15052 0 00 0207+39 020719 FT |           | 0080/0264   | 015 "DIA CIR UNKNOWN    |
| FAIRVIEW RD                      |           | 020719 FT   | LEN=0040 INSTALLED 2015 |
| (SR4031 SEG 0090/0000) 0080/0000 |           |             | FAIRVIEW RD             |
|                                  |           | 5 0080/0000 | (SR4031 SEG 0090/0000)  |
|                                  |           |             | LENGTH(AH 2476 BK 2746) |
|                                  |           | 0070/2430   | LAMB TAVERN LN          |
|                                  |           |             | (T508)                  |
|                                  |           | 0070/1905   | 012 "DIA CIRC METAL     |
|                                  |           |             | LEN=0145 INSTALLED UNKN |
|                                  |           |             | 012 "DIA CIRC CONCR     |
|                                  |           | 0070/1185   | LEN=0050 INSTALLED UNKN |
|                                  |           | 0070/1180   | 018 "DIA CIRC CONCR     |
|                                  |           |             | LEN=0020 INSTALLED UNKN |
|                                  |           | 0070/0963   | LAMB TAVERN LN          |
|                                  |           |             | (T508)                  |

EXTRACT DATE: 12/28/2024 ROADWAY MANAGEMENT SYSTEM PAGE NUMBER: 914  
PRINT DATE: 12/30/2024 SLD COUNTY/SR - ANNUAL PRINT COUNTY: CHESTER

DIR: B TOTAL LEN: 8.293 MI. DIST: 06-2 SR: 4016  
LEFT MUN: WALLACE T RIGHT MUN: WALLACE T

| Station  | Length    | Notes  |
|--|-----------|--|
| 017973 FT  |           |  |
| 2 0 15052 0 00 0157+43 015749 FT<br>MAPLEFLOWER RD<br>(T495) | 0060/0000 | 017973 FT 2 0 15052 0 00 0179+51<br>WHITETAIL RIDGE RD<br>(T507)<br>0070/0000 LENGTH(AH 2746 BK 2224)                            |
| 0 0 00000 0 00 0000+00 013801 FT<br>TURTLENEST LN<br>(T523)  | 0054/0000 | 018 "DIA CIRC METAL<br>LEN=0028 INSTALLED UNKN<br>0060/0320 015749 FT<br>0060/0000 LENGTH(AH 2224 BK 1948)                       |
| 0 0 00000 0 00 0000+00 013801 FT<br>TURTLENEST LN<br>(T523)  | 0054/0000 | 013801 FT<br>0054/0000 LENGTH(AH 1948 BK 3298)   |
| 0 0 00000 0 00 0000+00 013801 FT<br>TURTLENEST LN<br>(T523)  | 0054/0000 | 010 "DIA CIRC CONCR<br>LEN=0020 INSTALLED UNKN<br>0050/1935  |
| MAPLEFLOWER RD<br>(T495)                                     | 0050/0427 |  |
| 010503 FT  |           | 0050/0375 WALLACE<br>WEST NANTMEAL T<br>2 0 15052 0 00 0105+25<br>PUMPKIN HILL RD<br>(T496)<br>0050/0000 LENGTH(AH 3298 BK 0922) |
| 2 0 15052 0 00 0095+01 009581 FT<br>ADAMS DR<br>(T400)       | 0040/0000 | 009581 FT<br>0040/0000 LENGTH(AH 0922 BK 3575)   |
|  |           | 0030/2327 018 "DIA CIR PLASTIC<br>LEN=0025 INSTALLED UNKN  |

EXTRACT DATE: 12/28/2024 ROADWAY MANAGEMENT SYSTEM PAGE NUMBER: 913  
PRINT DATE: 12/30/2024 SLD COUNTY/SR - ANNUAL PRINT COUNTY: CHESTER

DIR: B TOTAL LEN: 8.293 MI. DIST: 06-2 SR: 4016  
LEFT MUN: WEST NANTMEAL T RIGHT MUN: WEST NANTMEAL T

2 0 15052 0 00 0060+01 006006 FT  
MILLARD RD  
(T495) 0030/0000

003116 FT

000000 FT

BULLTOWN RD  
(SR0345 SEG 0010/0000) 0010/0000

| Station   | Length    | Description   |
|-----------|-----------|---|
| 0030/0000 | 0020/2890 | LENGTH(AH 3575 BK 2890)<br>024 "DIA CIRC METAL<br>LEN=0050 INSTALLED UNKN               |
| 0020/1950 | 0020/1950 | 018 "DIA CIRC METAL<br>LEN=0032 INSTALLED UNKN  |
| 0020/0868 | 0020/0868 | COVENTRY COVE RD<br>(T517)  |
| 0020/0265 | 0020/0265 | 015 "DIA CIRC METAL<br>LEN=0030 INSTALLED UNKN  |
| 0020/0047 | 0020/0047 | CHURCH RD<br>(T398)   |
| 0020/0025 | 0020/0025 | 015 "DIA CIR PLASTIC<br>LEN=0030 INSTALLED 2001   |
| 003116 FT | 003116 FT | 2 0 15052 0 00 0031+24<br>LAMMEY RD<br>(T499)   |
| 0020/0000 | 0010/3092 | LENGTH(AH 2890 BK 3116)<br>024 "DIA CIRC METAL<br>LEN=0050 INSTALLED UNKN               |
| 0010/0608 | 0010/0608 | 018 "DIA CIRC METAL<br>LEN=0040 INSTALLED 2009  |
| 000000 FT | 000000 FT | 2 0 15052 0 00 0000+00<br>NC LI TTLE CONESTOGA RD<br>MANOR RD<br>(SR0082 SEG 0632/0000) |
| INTER-BK  | MANOR RD  | (SR0082 SEG 0632/0000)  |
| 0010/0000 | 0010/0000 | MFC BEGIN = D<br>LENGTH(AH 3116 BK 0000)  |

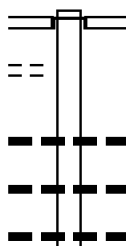
EXTRACT DATE: 12/28/2024 ROADWAY MANAGEMENT SYSTEM PAGE NUMBER: 912  
PRINT DATE: 12/30/2024 SLD COUNTY/SR - ANNUAL PRINT COUNTY: CHESTER

DIR: B TOTAL LEN: 4.955 MI. DIST: 06-2 SR: 4015  
LEFT MUN: EAST BRANDYWINE T RIGHT MUN: EAST BRANDYWINE T

026160 FT

DELANEY DR  
(TWP)

0104/1967



026160 FT  
INTER-AHD

REEDS RD  
(T424)  
CREEK RD  
(SR0282 SEG 0112/0014)

0104/2217

0104/1280 024 " DIA CIRC METAL  
LEN=0025 INSTALLED UNKN  
0104/0830 015 " DIA CIRC CONCR  
LEN=0025 INSTALLED UNKN  
0104/0677 015 " DIA CIRC CONCR  
LEN=0025 INSTALLED UNKN

EXTRACT DATE: 12/28/2024 ROADWAY MANAGEMENT SYSTEM PAGE NUMBER: 911  
PRINT DATE: 12/30/2024 SLD COUNTY/SR - ANNUAL PRINT COUNTY: CHESTER

DIR: B TOTAL LEN: 4.955 MI. DIST: 06-2 SR: 4015  
LEFT MUN: EAST BRANDYWINE T RIGHT MUN: EAST BRANDYWINE T

UNKNOWN RD  
(PRDR)

0104/0062  
023943 FT

ECHO DELL RD  
(T482)

0090/0813  
019506 FT

|           |  |
|-----------|--|
| 0104/0350 | 018 "DIA CIRC CONCR<br>LEN=0070 INSTALLED UNKN   |
| 023943 FT | 0 0 00000 0 00 0000+00<br>MFC BEGIN = E  |
| 0104/0000 | LENGTH(AH 2217 BK 2250)<br>015 "DIA CIR PLASTIC  |
| 0100/1770 | LEN=0025 INSTALLED UNKN<br>036 "DIA CIR PLASTIC  |
| 0100/1400 | LEN=0040 INSTALLED 2011<br>024 "DIA CIR PLASTIC  |
| 0100/1150 | LEN=0025 INSTALLED UNKN  |
| 021693 FT | 2 0 15124 0 00 0121+58<br>HOPEWELL RD<br>(SR4004 SEG 0010/0000)<br>NC RE EDS RD<br>BATTEN DR<br>(T493) |
| 0100/0000 | LENGTH(AH 2250 BK 2187)<br>NORTH BUCK RD<br>(T423)   |
| 0090/1311 |  |
| 019506 FT | 2 0 15124 0 00 0100+00<br>LA VIDA VIA RD<br>(T452)   |
| 0090/0000 | LENGTH(AH 2187 BK 3309)<br>015 "DIA CIRC METAL<br>LEN=0020 INSTALLED 1990                              |
| 0080/2692 | 018 "DIA CIRC METAL<br>LEN=0040 INSTALLED 1990<br>CORNER KETCH LYNDELL RD<br>(SR4037 SEG 0030/0000)    |
| 0080/1950 | 018 "DIA CIRC METAL<br>LEN=0045 INSTALLED 1990   |
| 0080/1941 |  |
| 0080/1910 |  |
| 0080/0634 | MONTPELIER DR<br>(TWP )  |
| 0080/0032 | 018 "DIA CIRC METAL<br>LEN=0040 INSTALLED UNKN   |

EXTRACT DATE: 12/28/2024 ROADWAY MANAGEMENT SYSTEM PAGE NUMBER: 910  
PRINT DATE: 12/30/2024 SLD COUNTY/SR - ANNUAL PRINT COUNTY: CHESTER

DIR: B TOTAL LEN: 4.955 MI. DIST: 06-2 SR: 4015  
LEFT MUN: EAST BRANDYWINE T RIGHT MUN: EAST BRANDYWINE T

2 0 15124 0 00 0066+55 016197 FT  
DILWORTH RD  
(T409) 0080/0000

FERNDAL LN  
(TWP) 0070/1705

2 0 15124 0 00 0034+07 012951 FT  
REECEVILLE RD  
(SR4002 SEG 0040/3162) 0070/0000

MERCER DR  
(PRDR) 0060/2557

016197 FT

5 0080/0000 LENGTH(AH 3309 BK 3246)  
018 "DIA CIRC CONCR  
0070/3198 LEN=1008 INSTALLED UNKN  
015 "DIA CIRC PLASTIC  
0070/2930 LEN=0028 INSTALLED 1990

CHERRY GROVE LN  
(TWP)  
0070/1973 024 "DIA CIRC CONCR  
0070/1815 LEN=0065 INSTALLED UNKN

NC HOPEWELL RD  
HORSESHOE PK  
(SR0322 SEG 0240/0000)

0070/0977  
BEAVER CREEK  
STRUCTURE LENGTH 15 FT  
0070/0890 BMSID 15/4015/0070/0890  
018 "DIA CIRC PLASTIC  
0070/0770 LEN=0045 INSTALLED 1990  
018 "DIA CIRC CONCR  
0070/0520 LEN=0045 INSTALLED 1990  
018 "DIA CIRC CONCR  
0070/0400 LEN=0045 INSTALLED 1990  
015 "DIA CIRC METAL  
0070/0104 LEN=0080 INSTALLED 1990  
015 "DIA CIRC METAL  
0070/0020 LEN=0020 INSTALLED 1990  
012951 FT

5 0070/0000 LENGTH(AH 3246 BK 3403)  
018 "DIA CIRC METAL  
0060/3304 LEN=0035 INSTALLED UNKN  
0060/2899 BMSID 15/4015/0060/2887  
2 0 15124 0 00 0028+96  
BEAVER CR.  
0060/2887 BMSBG 15/4015/0060/2887  
024 "DIA CIRC CONCR  
0060/2684 LEN=0030 INSTALLED 1990  
018 "DIA CIRC CONCR  
0060/2573 LEN=0050 INSTALLED UNKN

LOCKS FARM LN  
(PRDR) 0060/2299



EXTRACT DATE: 12/28/2024 ROADWAY MANAGEMENT SYSTEM PAGE NUMBER: 909  
PRINT DATE: 12/30/2024 SLD COUNTY/SR - ANNUAL PRINT COUNTY: CHESTER

DIR: B TOTAL LEN: 4.955 MI. DIST: 06-2 SR: 4015  
LEFT MUN: EAST BRANDYWINE T RIGHT MUN: EAST BRANDYWINE T

2 0 15124 0 00 0000+00 009548 FT  
HADFIELD RD  
(T415)  
BAILEY RD  
(T442)

0060/0000

007302 FT

005533 FT

FISHERVILLE RD  
(T411)

0040/1002

|                        |   |
|------------------------|---|
| 0060/2187              | 018 "DIA CIR PLASTIC<br>LEN=0030 INSTALLED 1990                           |
| 0060/1660              | 018 "DIA CIRC METAL<br>LEN=0028 INSTALLED 1990                            |
| 0060/1230              | 018 "DIA CIRC METAL<br>LEN=0028 INSTALLED 1990                            |
| 0060/0175              | BMS EN 15/4015/0060/0131<br>0 0 00000 0 00 0000+00<br>BEAVER CREEK        |
| 0060/0131<br>009548 FT | BMS BG 15/4015/0060/0131  |
| 0060/0000              | LENGTH(AH 3403 BK 2246)<br>024"H 36"W ELLIP METAL                         |
| 0054/1679              | LEN=0035 INSTALLED 1990   |
| 0054/0914              | 015 "DIA CIRC CONCR<br>LEN=0034 INSTALLED 1990                            |
| 0054/0566              | 015 "DIA CIRC CONCR<br>LEN=0028 INSTALLED 1990                            |
| 007302 FT              | 0 0 00000 0 00 0000+00  |
| 0054/0000              | LENGTH(AH 2246 BK 1769)<br>018 "DIA CIRC CONCR<br>LEN=0012 INSTALLED 1990 |
| 0050/1769              | 036 "DIA CIRC CONCR<br>LEN=0033 INSTALLED 1990                            |
| 0050/1450              | 015 "DIA CIRC CONCR<br>LEN=0027 INSTALLED 1990                            |
| 0050/1109              | 018 "DIA CIRC CONCR<br>LEN=0030 INSTALLED 1990                            |
| 0050/0700              | 018 "DIA CIRC CONCR<br>LEN=0029 INSTALLED 1990                            |
| 0050/0483              | EAST BRANDYWINE<br>CALN T   |
| 0050/0408<br>005533 FT | 1 1 04117 0 00 0000+00<br>FISHERVILLE RD<br>(T411)                        |
| 0050/0000              | LENGTH(AH 1769 BK 1105)<br>BMS EN 15/4015/0040/1042                       |
| 0040/1055              | 1 1 01431 0 01 0091+19<br>BRANCH BEAVER CR                                |
| 0040/1042              | BMS BG 15/4015/0040/1042  |
| 0040/0731              | 015 "DIA CAST IRON<br>LEN=0028 INSTALLED 1980                             |

EXTRACT DATE: 12/28/2024 ROADWAY MANAGEMENT SYSTEM PAGE NUMBER: 908  
PRINT DATE: 12/30/2024 SLD COUNTY/SR - ANNUAL PRINT COUNTY: CHESTER

DIR: B TOTAL LEN: 4.955 MI. DIST: 06-2 SR: 4015  
LEFT MUN: CALN T RIGHT MUN: CALN T

1 1 01431 0 01 0080+76 004428 FT  
KINGS HW  
(SR0340 SEG 0210/0000) 0040/0000  
004428 FT

BONDSVILLE RD  
(SR0340 SEG 0210/2423) 0020/3749

| Station   | Length                  | Material         | Notes                   |
|-----------|-------------------------|------------------|-------------------------|
| 0040/0185 | 018                     | "DIA CIRC CONCR  | LEN=0029 INSTALLED 1980 |
| 0040/0020 | 018                     | "DIA CIR PLASTIC | LEN=0030 INSTALLED 1995 |
| 004428 FT |                         |                  | NDSVILLE RD             |
| INTER-BK  |                         |                  | BONDSVILLE RD           |
| 0040/0000 | (SR0340 SEG 0210/0000)  |                  | LTH AH 001105 BK 002450 |
| 004428 FT |                         |                  |                         |
| 7032/0000 |                         |                  | LTH AH 002450 BK 003749 |
| INTER-AHD |                         |                  | BONDSVILLE RD           |
| 0020/3749 | (SR0340 SEG 0210/2423)  |                  | BMSID 15/4015/0020/3422 |
| 0020/3496 | BMSID 15/4015/0020/3422 |                  | 0 0 00000 0 00 0000+00  |
|           | BEAVER CREEK            |                  |                         |
| 0020/3422 | BMSBG 15/4015/0020/3422 |                  |                         |
| 0020/3160 | 018 "DIA CIRC METAL     |                  | LEN=0028 INSTALLED 1980 |
| 0020/2900 | 018 "DIA CIRC CONCR     |                  | LEN=0030 INSTALLED 1980 |
| 0020/2465 | 024 "DIA CIR PLASTIC    |                  | LEN=0030 INSTALLED 1980 |
|           | UNKNOWN RD              |                  |                         |
| 0020/1245 | (PRDR)                  |                  | 024"H 24"W ELLIP METAL  |
| 0020/1135 | LEN=0032                |                  | INSTALLED 1980          |
| 0020/0955 | 015 "DIA CIRC METAL     |                  | LEN=0030 INSTALLED 2005 |
| 000679 FT |                         |                  |                         |
| 000679 FT | 2 0 15126 0 00 0045+85  |                  | BEAVER CREEK            |
|           | STRUCTURE LENGTH 23 FT  |                  |                         |
| 0020/0000 | BMSID 15/4015/0020/0000 |                  | LENGTH(AH 3749 BK 0679) |
| 0010/0185 | 018 "DIA CIRC CONCR     |                  | LEN=0040 INSTALLED UNKN |
|           | 018 "DIA CIRC CONCR     |                  | LEN=0045 INSTALLED 1980 |
| 0010/0065 | 2 0 15126 1 00 0001+57  |                  | GES MILL RD             |
| 000000 FT | HORSESHOE PK            |                  | (SR0322 SEG 0284/0937)  |
| NC ED     | MFC BEGIN = D           |                  |                         |
| 0010/0000 | LENGTH(AH 0679 BK 0000) |                  |                         |

TO 0322/0284 SH  
(CONN)

0010/0164

000000 FT

EXTRACT DATE: 12/28/2024 ROADWAY MANAGEMENT SYSTEM PAGE NUMBER: 907  
PRINT DATE: 12/30/2024 SLD COUNTY/SR - ANNUAL PRINT COUNTY: CHESTER  
DIR: B TOTAL LEN: 2.590 MI. DIST: 06-2 SR: 4014  
LEFT MUN: WEST NANTMEAL T RIGHT MUN: WEST NANTMEAL T

013676 FT  
CREEK RD  
(SR4029 SEG 0020/0000) 0040/3945

2 0 15151 0 00 0097+43 009731 FT  
ISABELLA RD  
(T376) 0040/0000

007459 FT

013676 FT  
INTER-AHD WYEBROOK RD  
(T377)  
CREEK RD  
0040/3945 (SR4029 SEG 0020/0000)

009731 FT  
NC NEW RD  
0040/0000 LENGTH (AH 3945 BK 2272)

```

UNKNOWN RD
0034/0790 (PRDR)
018 "DIA CIRC METAL
0034/0705 LEN=0060 INSTALLED 1980
018 "DIA CIRC METAL
0034/0208 LEN=0030 INSTALLED 1980
007459 FT 0 0 00000 0 0 00 0000+00
0034/0000 LENGTH(AH 2272 BK 2421)
018 "DIA CIRC METAL
0030/2421 LEN=0030 INSTALLED 1980
018 "DIA CIRC METAL
0030/2241 LEN=0035 INSTALLED 1980
036 "DIA CIRC METAL
0030/2001 LEN=0030 INSTALLED 1980

```

EXTRACT DATE: 12/28/2024 ROADWAY MANAGEMENT SYSTEM PAGE NUMBER: 906  
PRINT DATE: 12/30/2024 SLD COUNTY/SR - ANNUAL PRINT COUNTY: CHESTER

DIR: B TOTAL LEN: 2.590 MI. DIST: 06-2 SR: 4014  
LEFT MUN: WEST NANTMEAL T RIGHT MUN: WEST NANTMEAL T

005038 FT

005038 FT 2 0 15151 0 00 0050+40  
NC ISABELLE RD  
CHESTNUT TREE RD  
(SR4025 SEG 0060/0000)  
WEST NANTMEAL  
HONEY BROOK T

5 0030/0000 LENGTH(AH 2421 BK 1269)  
MORGANTOWN RD  
(T346)

NC ISABELLA RD  
VINCENT DR

0020/0820 (T520)

0020/0774 018 "DIA CIRC CONCR  
LEN=0040 INSTALLED UNKN

003769 FT

003769 FT 2 0 15151 0 00 0037+66  
SHORELINE DR  
(T521)

5 0020/0000 LENGTH(AH 1269 BK 3769)  
018 "DIA CIRC CONCR

0010/3769 LEN=0009 INSTALLED UNKN

0010/3582 018 "DIA CIRC METAL  
LEN=0100 INSTALLED UNKN

0010/2870 018 "DIA CIR PLASTIC  
LEN=0048 INSTALLED 1980

0010/2020 018 "DIA CIR PLASTIC  
LEN=0030 INSTALLED 1980

0010/1000 024 "DIA CIRC CONCR  
LEN=0035 INSTALLED 1980

0010/0527 018 "DIA CIR PLASTIC  
LEN=0040 INSTALLED UNKN

000000 FT

000000 FT 2 0 15151 0 00 0000+00  
018 "DIA CIRC METAL  
LEN=0030 INSTALLED 1980

NC MO MORGANTOWN RD  
WHITE SCHOOL RD  
(SR4027 SEG 0070/0000)

INTER-BK MORGANTOWN RD  
(T504)

5 0010/0000 MFC BEGIN = E  
LENGTH(AH 3769 BK 0000)

EXTRACT DATE: 12/28/2024 ROADWAY MANAGEMENT SYSTEM PAGE NUMBER: 905  
PRINT DATE: 12/30/2024 SLD COUNTY/SR - ANNUAL PRINT COUNTY: CHESTER

DIR: B TOTAL LEN: .977 MI. DIST: 06-2 SR: 4013  
LEFT MUN: EAST BRANDYWINE T RIGHT MUN: EAST BRANDYWINE T

TIMBER PASS RD  
(T507)  
TIMBER PASS RD  
(T507)

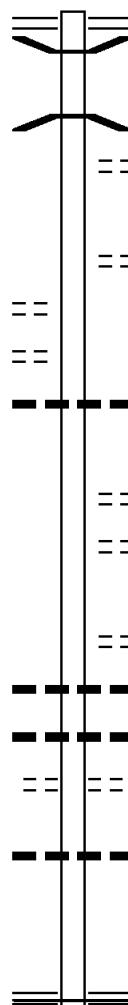
005161 FT

0020/0855

0020/0480

002805 FT

000000 FT



005161 FT LITTLE WASHINGTON RD  
0020/2356 (SR4006 SEG 0050/1645)  
0020/2280 BMSSEN 15/4013/0020/2259  
1 0 00137 1 00 0050+74  
CULBERTSON RUN  
0020/2259 BMSBG 15/4013/0020/2259  
UNKNOWN RD  
0020/2035 (PRDR)

0020/0891 HOLLY DR  
(T476)

0020/0110 018 "DIA CIRC METAL  
LEN=0039 INSTALLED UNKN  
002805 FT 1 0 00137 1 00 0028+05  
FIRETHORN DR  
(T474)  
0020/0000 LENGTH(AH 2356 BK 2805)  
WILD BRIAR RD  
0010/2302 (T473)

0010/1365 QUAIL HILL LN  
(PRDR)  
0010/1190 015 "DIA CIR PLASTIC  
LEN=0033 INSTALLED UNKN  
0010/1150 018"H 24"W METAL ARCH  
LEN=0039 INSTALLED UNKN  
BROOKHAVEN LN  
0010/0814 (T518)

0010/0030 018 "DIA CIRC METAL  
LEN=0135 INSTALLED UNKN  
000000 FT 1 0 00137 1 00 0000+00  
NC GU THRIESVILLE RD  
HORSESHOE PK  
(SR0322 SEG 0230/0000)  
MFC BEGIN = E  
0010/0000 LENGTH(AH 2805 BK 0000)

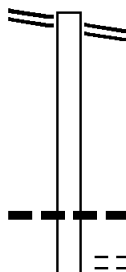
DIR: B TOTAL LEN: .010 MI. DIST: 06-2 SR: 4012  
LEFT MUN: HONEY BROOK T RIGHT MUN: HONEY BROOK T

LTN AH 000100 BK 000000

EXTRACT DATE: 12/28/2024 ROADWAY MANAGEMENT SYSTEM PAGE NUMBER: 903  
PRINT DATE: 12/30/2024 SLD COUNTY/SR - ANNUAL PRINT COUNTY: CHESTER

DIR: B TOTAL LEN: 1.973 MI. DIST: 06-2 SR: 4011  
LEFT MUN: WEST BRANDYWINE T RIGHT MUN: WEST BRANDYWINE T

HORSESHOE PK 010416 FT  
(SR0322 SEG 0180/0000) 0030/3545



010416 FT HORSESHOE PK  
0030/3545 (SR0322 SEG 0180/0000)

0030/1335 024"H 00"W MULT CONCR  
LEN=0055 INSTALLED UNKN  
0030/1280 BRIARS RUN DR  
(TWP )

EXTRACT DATE: 12/28/2024 ROADWAY MANAGEMENT SYSTEM PAGE NUMBER: 902  
PRINT DATE: 12/30/2024 SLD COUNTY/SR - ANNUAL PRINT COUNTY: CHESTER

DIR: B TOTAL LEN: 1.973 MI. DIST: 06-2 SR: 4011  
LEFT MUN: WEST BRANDYWINE T RIGHT MUN: WEST BRANDYWINE T

|   |    |                        |  |
|---|----|------------------------|--|
|   |    | 0030/0627              | 024 "DIA CIRC METAL<br>LEN=0075 INSTALLED UNKN   |
| 006871 FT   |    | 006871 FT              | 2 0 15235 0 00 0042+66<br>CULBERTSON RUN RD<br>(TBC)   |
|   | == | S 0030/0000            | LENGTH(AH 3545 BK 2784)<br>018 "DIA CIR PLASTIC  |
|   |    | 0020/2525              | LEN=0025 INSTALLED UNKN  |
|   |    |                        |  |
|   | == | 0020/1400              | NATIONAL DR<br>(PRDR)  |
|   |    |                        |  |
|   |    | 0020/0065              | BMS EN 15/4011/0020/0051<br>BRIDGE POSTED (TONS)<br>0 0 00000 0 00 0000+00<br>SGL 34 COMB 40<br>BEAVER CREEK |
| 2 0 15186 0 00 0050+55 004087 FT<br>BEAVER CREEK RD<br>(T426) |    | 0020/0051<br>004087 FT | BMSBG 15/4011/0020/0051  |
|   | == | S 0020/0000            | LENGTH(AH 2784 BK 1536)<br>036 "DIA CIRC METAL   |
|   |    | 0014/1069              | LEN=0035 INSTALLED UNKN<br>MICHAEL CT  |
|   | == | 0014/0989              | (PRDR)   |
|   |    |                        |  |
| 002551 FT   |    | 002551 FT              | 0 0 00000 0 00 0000+00<br>COCHRAN DR<br>(T470)   |
|   | == | S 0014/0000            | LENGTH(AH 1536 BK 2551)  |
|   |    |                        |  |
|   |    | 0010/0866              | 048"H 00"W MULT METAL<br>LEN=0030 INSTALLED UNKN   |
| LAUREN LN<br>(TWP)  |    |                        |  |
|   | == | 000000 FT<br>NC SW     | 2 0 15186 0 00 0009+40<br>INEHART RD<br>REECEVILLE RD<br>(SR4002 SEG 0020/0000)<br>MFC BEGIN = E             |
| 0010/0535<br>000000 FT  |    | S 0010/0000            | LENGTH(AH 2551 BK 0000)  |



EXTRACT DATE: 12/28/2024 ROADWAY MANAGEMENT SYSTEM PAGE NUMBER: 901  
PRINT DATE: 12/30/2024 SLD COUNTY/SR - ANNUAL PRINT COUNTY: CHESTER

DIR: B TOTAL LEN: 2.650 MI. DIST: 06-2 SR: 4010  
LEFT MUN: HONEY BROOK T RIGHT MUN: HONEY BROOK T

|                      |           |    |           |                         |
|----------------------|-----------|----|-----------|-------------------------|
|                      | 013992 FT |    | 013992 FT | HORSESHOE PK            |
|                      |           |    | 0050/2897 | (SR0322 SEG 0080/0000)  |
|                      |           |    | 0050/2852 | 015 "DIA CIR CONCR      |
|                      |           |    |           | LEN=0040 INSTALLED UNKN |
| AUGUSTA DR<br>(T544) | 0050/1823 | == | 0050/1823 | HONEY BROOK GOLF RD     |
|                      |           |    |           | (TWP)                   |
| AUGUSTA DR<br>(T544) | 0050/0730 | == |           |                         |
|                      |           |    | 0050/0605 | 015 "DIA CIR PLASTIC    |
|                      |           |    |           | LEN=0030 INSTALLED UNKN |
|                      |           |    | 0050/0380 | 015 "DIA CIR PLASTIC    |
|                      |           |    |           | LEN=0030 INSTALLED UNKN |
|                      | 011095 FT |    | 011095 FT | 2 0 15143 0 00 0111+37  |
|                      |           |    |           | PARK RD                 |
|                      |           |    |           | (T364)                  |
|                      |           | == | 0050/0000 | LENGTH(AH 2897 BK 2832) |
|                      |           |    |           |                         |
|                      |           |    | 0034/1616 | 018 "DIA CIR PLASTIC    |
|                      |           |    |           | LEN=0040 INSTALLED UNKN |
|                      |           |    |           |                         |
|                      | 008263 FT |    | 008263 FT | 2 0 15143 0 00 0082+86  |
|                      |           |    |           | 048 "DIA CIR PLASTIC    |

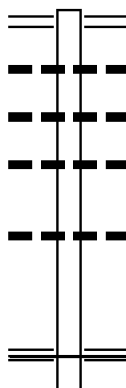
DIR: B TOTAL LEN: 2.650 MI. DIST: 06-2 SR: 4010  
LEFT MUN: HONEY BROOK T RIGHT MUN: HONEY BROOK T

EXTRACT DATE: 12/28/2024 ROADWAY MANAGEMENT SYSTEM PAGE NUMBER: 899  
PRINT DATE: 12/30/2024 SLD COUNTY/SR - ANNUAL PRINT COUNTY: CHESTER

DIR: B TOTAL LEN: 3.827 MI. DIST: 06-2 SR: 4009  
LEFT MUN: WEST BRANDYWINE T RIGHT MUN: WEST BRANDYWINE T

020204 FT

018464 FT



020204 FT HORSE SHOE PK  
0070/1740 (SR0322 SEG 0160/1473)  
015 "DIA CIR PLASTIC  
0070/1721 LEN=0040 INSTALLED 1999  
015 "DIA CIRC METAL  
0070/1138 LEN=0028 INSTALLED UNKN  
018 "DIA CIR PLASTIC  
0070/0816 LEN=0025 INSTALLED 1980  
018 "DIA CIR PLASTIC  
0070/0150 LEN=0028 INSTALLED 1980  
018464 FT 1 0 00372 0 01 0315+00  
MANOR RD  
(SR0082 SEG 0542/0000)  
MFC BEGIN = E  
S 0070/0000 LENGTH(AH 1740 BK 2521)

BRANDYWINE DR

EXTRACT DATE: 12/28/2024 ROADWAY MANAGEMENT SYSTEM PAGE NUMBER: 898  
PRINT DATE: 12/30/2024 SLD COUNTY/SR - ANNUAL PRINT COUNTY: CHESTER

DIR: B TOTAL LEN: 3.827 MI. DIST: 06-2 SR: 4009  
LEFT MUN: WEST BRANDYWINE T RIGHT MUN: WEST BRANDYWINE T

|                                  |           |     |  |
|----------------------------------|-----------|-----|--|
| (T466)                           | 0060/2344 | ==  |  |
| EVELYNN DR<br>(PRDR)             | 0060/1600 | ==  |  |
| UNKNOWN RD<br>(PRDR)             | 0060/0785 | ==  |  |
|                                  |           | --- | 0060/0705 024 "DIA CIRC METAL<br>LEN=0030 INSTALLED 1998   |
| 2 0 15123 0 00 0171+93 015943 FT |           |     | 015943 FT  |
| BRANDAMORE RD<br>(T439)          | 0060/0000 | ==  | 5 0060/0000 LENGTH(AH 2521 BK 2653)  |
|                                  |           | --- |  |
|                                  |           | --- | 0054/1324 048 "DIA CIR PLASTIC<br>LEN=0030 INSTALLED 1980  |
|                                  |           | --- |  |
|                                  | 013290 FT | --- | 0054/0032 018 "DIA CIR PLASTIC<br>LEN=0060 INSTALLED 2001  |
| TELEGRAPH RD<br>(T435)           | 0054/0000 | POI | 013290 FT 0 0 00000 0 00 0000+00<br>(APRA) LAURENCE MATTSON<br>5 0054/0000 LENGTH(AH 2653 BK 1638)<br>WINDY WY<br>0050/1062 (PRDR) |
|                                  |           | ==  |  |
|                                  |           | --- |  |
|                                  | 011652 FT | --- | 0050/0072 018 "DIA CIRC METAL<br>LEN=0072 INSTALLED 1980   |
|                                  |           |     | 2 0 15123 0 00 0128+88<br>LAFAYETTE RD<br>(T437)   |
| LAFAYETTE RD<br>(T437)           | 0044/1076 | ==  | 5 0050/0000 LENGTH(AH 1638 BK 1081)  |
|                                  |           | --- |  |
|                                  |           | --- | 0044/0321 048"H 36"W ELLIP METAL<br>LEN=0030 INSTALLED 1980  |
| 0 0 00000 0 00 0000+00 010571 FT |           |     | 010571 FT  |
| REID RD<br>(T427)                | 0044/0000 | ==  | 5 0044/0000 LENGTH(AH 1081 BK 2976)  |

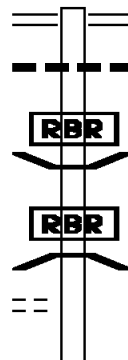
EXTRACT DATE: 12/28/2024 ROADWAY MANAGEMENT SYSTEM PAGE NUMBER: 897  
PRINT DATE: 12/30/2024 SLD COUNTY/SR - ANNUAL PRINT COUNTY: CHESTER

DIR: B TOTAL LEN: 3.827 MI. DIST: 06-2 SR: 4009  
LEFT MUN: WEST BRANDYWINE T RIGHT MUN: WEST BRANDYWINE T

|  |             |  |
|--|-------------|--|
|  | 0040/0694   | 018 "DIA CIRC METAL<br>LEN=0030 INSTALLED 1980                     |
| 007595 FT  | 007595 FT   | 2 0 15123 0 00 0088+38<br>CEDAR KNOLL RD<br>(SR4005 SEG 0110/0000) |
|  | 5 0040/0000 | LENGTH(AH 2976 BK 1753)  |
|  | 0030/0082   | 015 "DIA CIRC METAL<br>LEN=0030 INSTALLED 1980                     |
| 005842 FT  | 005842 FT   | 2 0 15123 0 00 0070+81<br>PRATTS DAM RD<br>(T378)                  |
|  | 5 0030/0000 | LENGTH(AH 1753 BK 2038)  |
|  | 0016/1981   | 015 "DIA CIRC METAL<br>LEN=0030 INSTALLED 1980                     |
|  | 0016/1131   | 018 "DIA CIRC METAL<br>LEN=0030 INSTALLED 1980                     |
|  | 0016/0853   | UNION RD<br>(T413)   |
| 003804 FT  | 0016/0368   | 024 "DIA CIRC METAL<br>LEN=0028 INSTALLED 1980                     |
|  | 003804 FT   | 0 0 00000 0 00 0000+00   |
|  | 5 0016/0000 | LENGTH(AH 2038 BK 1793)  |
|  | 0014/1793   | 024 "DIA CIRC METAL<br>LEN=0045 INSTALLED 1980                     |
| 002011 FT  | 002011 FT   | 0 0 00000 0 00 0000+00   |
|  | 5 0014/0000 | LENGTH(AH 1793 BK 2011)  |
|  | 0010/2011   | 015 "DIA CIR PLASTIC<br>LEN=0013 INSTALLED 1997                    |
|  | 0010/1466   | 024"H 36"W ELLIP METAL<br>LEN=0040 INSTALLED 1980                  |
|  | 0010/1153   | 018 "DIA CIRC METAL<br>LEN=0040 INSTALLED 1980                     |
|  | 0010/0620   | 018 "DIA CIR PLASTIC<br>LEN=0040 INSTALLED 1998                    |
|  |             | NC HIBERNIA RD<br>WAGONTOWN RD                                     |
| 2 0 15123 0 00 0012+25 000000 FT<br>WAGONTOWN RD<br>(SR4005 SEG 0040/0000) | 000000 FT   | (SR4005 SEG 0040/0000)<br>MFC BEGIN = D                            |
|  | 5 0010/0000 | LENGTH(AH 2011 BK 0000)  |

EXTRACT DATE: 12/28/2024 ROADWAY MANAGEMENT SYSTEM PAGE NUMBER: 896  
PRINT DATE: 12/30/2024 SLD COUNTY/SR - ANNUAL PRINT COUNTY: CHESTER  
DIR: B TOTAL LEN: 2.104 MI. DIST: 06-2 SR: 4008  
LEFT MUN: WALLACE T RIGHT MUN: WALLACE T

011111 FT



CAMP INDIAN RUN RD.  
(PRDR)

0040/2266

011111 FT SPRINGTON RD  
0040/3279 (SR4021 SEG 0040/1403)  
072"H 48"W ELLIP METAL  
0040/2946 LEN=0031 INSTALLED UNKN

0040/2429 BMS EN 15/4008/0040/2407  
2 0 15191 0 00 0078+56  
P3  
INDIAN RUN  
0040/2407 BMSBG 15/4008/0040/2407

EXTRACT DATE: 12/28/2024 ROADWAY MANAGEMENT SYSTEM PAGE NUMBER: 895  
PRINT DATE: 12/30/2024 SLD COUNTY/SR - ANNUAL PRINT COUNTY: CHESTER

DIR: B TOTAL LEN: 2.104 MI. DIST: 06-2 SR: 4008  
LEFT MUN: WALLACE T RIGHT MUN: WALLACE T

|  |    |           |  |
|--|----|-----------|--|
| 007832 FT  | -- | 0040/0505 | 024"H 18"W ELLIP METAL<br>LEN=0033 INSTALLED UNKN                                |
|  |    | 007832 FT | 2 0 15191 0 00 0078+56<br>BASSET HUNT RD<br>(T516)                               |
|  | =  | 0040/0000 | LENGTH(AH 3279 BK 1730)  |
| 006102 FT  |    | 006102 FT | 0 0 00000 0 00 0000+00<br>PRDR<br>(PRDR)   |
|  | =  | 0024/0000 | LENGTH(AH 1730 BK 3072)  |
|  | -- | 0020/3025 | 024"H 18"W ELLIP METAL<br>LEN=0031 INSTALLED UNKN                                |
| 2 0 15191 0 00 0030+46 003030 FT<br>BARNESTON RD<br>(T398) |    | 003030 FT |  |
|  | =  | 0020/0000 | LENGTH(AH 3072 BK 3030)  |
|  | -- | 0010/2623 | 024"DIA CIR PLASTIC<br>LEN=0030 INSTALLED UNKN                                   |
|  | =  | 0010/2173 | ARROW POINT DR<br>(T501)   |
|  | -- | 0010/1866 | 018"DIA CIRC METAL<br>LEN=0039 INSTALLED UNKN                                    |
| GLEN MANOR LN<br>(T500)                                    |    | 0010/1631 |  |
|  | =  |           |  |
| 000000 FT  |    | 000000 FT | 2 0 15191 0 00 0000+00<br>NC INDIAN RUN RD<br>MANOR RD<br>(SR0082 SEG 0572/0000) |
|  |    | INTER-BK  | LIPPETT RD<br>(T458)   |
|  |    | 0010/0000 | MFC BEGIN = E<br>LENGTH(AH 3030 BK 0000)   |

EXTRACT DATE: 12/28/2024 ROADWAY MANAGEMENT SYSTEM PAGE NUMBER: 894  
PRINT DATE: 12/30/2024 SLD COUNTY/SR - ANNUAL PRINT COUNTY: CHESTER

DIR: B TOTAL LEN: 1.593 MI. DIST: 06-2 SR: 4007  
LEFT MUN: HONEY BROOK T RIGHT MUN: HONEY BROOK T

|                         |                        |  |           |           |  |
|-------------------------|------------------------|--|-----------|-----------|--|
|                         | 008413 FT              |  | 008413 FT | INTER-AHD | BIRDELL RD<br>(T336)                               |
|                         |                        |  | 0040/2420 |           | HORSESHOE PK<br>(SRO322 SEG 0110/0000)             |
|                         |                        |  | 0040/2381 |           | 018 " DIA CIRC CONCR<br>LEN=0039 INSTALLED 1980    |
|                         |                        |  | 0040/2098 |           | ROSE DR<br>(TWP )                                  |
| QUAIL LN<br>(T525)      | 0040/2084              |  | 0040/1864 |           | VIOLET DR<br>(TWP )                                |
|                         |                        |  | 0040/1462 |           | 018 " DIA CIR PLASTIC<br>LEN=0080 INSTALLED UNKN   |
| DOVE DR<br>(T527)       | 0040/1390              |  | 0040/1390 |           | DEER RUN RD<br>(TWP )                              |
|                         |                        |  | 0040/0221 |           | BMS EN 15/4007/0040/0156<br>0 0 00000 0 00 0000+00 |
|                         |                        |  | 0040/0156 |           | W BR BRANDYWINE CREEK<br>BMSBG 15/4007/0040/0156   |
| BEAVERDAM RD<br>(T443)  | 0040/0053<br>005993 FT |  | 005993 FT |           | 2 0 15185 0 00 0111+04<br>ICEDALE RD<br>(T332)     |
|                         |                        |  | 0040/0000 |           | LENGTH(AH 2420 BK 2752)                            |
|                         |                        |  | 0034/1126 |           | MILLER LN<br>(TWP )                                |
| WILDFLOWER LN<br>(TWP ) | 0034/1077              |  |           |           |  |



EXTRACT DATE: 12/28/2024 ROADWAY MANAGEMENT SYSTEM PAGE NUMBER: 893  
PRINT DATE: 12/30/2024 SLD COUNTY/SR - ANNUAL PRINT COUNTY: CHESTER

DIR: B TOTAL LEN: 1.593 MI. DIST: 06-2 SR: 4007  
LEFT MUN: HONEY BROOK T RIGHT MUN: HONEY BROOK T

HILL RD  
(T441)

003241 FT

==

0034/0225

GOOSEBERRY LN

003241 FT

(TWP)

0034/0000

0 0 00000 0 00 0000+00

LENGTH(AH 2752 BK 1675)

012 "DIA CIRC CONCR

0030/1675

LEN=0030 INSTALLED 1980

001566 FT

==

0030/0220

LOGGING RD

001566 FT

(PRDR)

2 0 15185 0 00 0073+17

BRANDAMORE RD

(T439)

0030/0000

LENGTH(AH 1675 BK 1551)

018 "DIA CIR PLASTIC

0026/1537

LEN=0035 INSTALLED 1980

0026/0906

==

000015 FT

000015 FT

2 0 15185 0 00 0057+00

INTER-BK

BIRDELL RD

(T568)

000015 FT

0026/0000

LENGTH(AH 1551 BK 1264)

000015 FT

LENGTH(AH 1264 BK 0015)

7024/0000

BIRDELL RD

INTER-AHD

(T568)

0022/0015

WEST CALN T

048 "DIA CIRC METAL

0022/0014

LEN=0030 INSTALLED 1980

0022/0008

048 "DIA CIRC METAL

LEN=0030 INSTALLED 1980

0022/0002

048 "DIA CIRC METAL

LEN=0030 INSTALLED 1980

000000 FT

000000 FT

2 0 15185 0 00 0044+21

NC BIRDELL RD

BR WEST BR BRANDYWINE C

STRUCTURE LENGTH 15 FT

BMSID 15/4007/0022/0000

INTER-BK

BIRDELL RD

(T568)

000000 FT

0022/0000

LENGTH(AH 0015 BK 0870)

000000 FT

LENGTH(AH 0870 BK 3537)

7020/0000

LENGTH(AH 0870 BK 3537)

000000 FT

LENGTH(AH 3537 BK 0000)

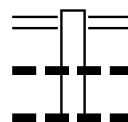
7010/0000

LENGTH(AH 3537 BK 0000)

EXTRACT DATE: 12/28/2024 ROADWAY MANAGEMENT SYSTEM PAGE NUMBER: 892  
PRINT DATE: 12/30/2024 SLD COUNTY/SR - ANNUAL PRINT COUNTY: CHESTER

DIR: B TOTAL LEN: 2.605 MI. DIST: 06-2 SR: 4006  
LEFT MUN: EAST BRANDYWINE T RIGHT MUN: EAST BRANDYWINE T

013752 FT



013752 FT CREEK RD  
0070/2267 (SR0282 SEG 0096/1776)  
018 "DIA CIRC CONCR  
0070/2125 LEN=0044 INSTALLED 1980  
036 "DIA CIR PLASTIC  
0070/1645 LEN=0035 INSTALLED 1980

011485 FT



0070/0318 015 "DIA CIRC METAL  
LEN=0033 INSTALLED 1980  
GRANDVIEW RD  
0070/0060 (PRDR)  
0070/0028 BMSBN 15/4006/0070/0000  
011485 FT 1 0 00612 0 00 0114+83  
CULBERTSON RUN  
BMSBG 15/4006/0070/0000  
S 0070/0000 LENGTH(AH 2267 BK 2332)  
0064/1459 018 "DIA CIR PLASTIC  
LEN=0024 INSTALLED 1980  
0064/0964 018 "DIA CIRC METAL  
LEN=0030 INSTALLED 1980  
0064/0785 018 "DIA CIR PLASTIC  
LEN=0027 INSTALLED 1980  
0064/0735 018 "DIA CIR PLASTIC  
LEN=0050 INSTALLED UNKN  
0064/0647 018 "DIA CIRC METAL  
LEN=0023 INSTALLED 1980  
0064/0409 018 "DIA CIR PLASTIC  
LEN=0025 INSTALLED 1980  
0064/0373 018 "DIA CIR PLASTIC  
LEN=0024 INSTALLED 1980  
0064/0245 018 "DIA CIRC METAL  
LEN=0025 INSTALLED 1980

EXTRACT DATE: 12/28/2024 ROADWAY MANAGEMENT SYSTEM PAGE NUMBER: 891  
PRINT DATE: 12/30/2024 SLD COUNTY/SR - ANNUAL PRINT COUNTY: CHESTER

DIR: B TOTAL LEN: 2.605 MI. DIST: 06-2 SR: 4006  
LEFT MUN: EAST BRANDYWINE T RIGHT MUN: EAST BRANDYWINE T

0 0 00000 0 00 0000+00 009153 FT  
MARSHALL RD  
(T410) 0064/0000

1 0 00612 0 00 0073+60 007286 FT  
RICO CR  
(T453) 0060/0000

005459 FT

| Station   | Length    | Material                | Notes                   |
|-----------|-----------|-------------------------|-------------------------|
| 0064/0022 | 009153 FT | 018" DIA CIRC METAL     | LEN=0030 INSTALLED 1980 |
| 0064/0000 | 0060/1816 | LENGTH(AH 2332 BK 1867) | BMSBG 15/4006/0060/1771 |
| 0060/1771 | 0060/1660 | 018" DIA CIRC METAL     | LEN=0055 INSTALLED 1980 |
| 0060/1660 | 0060/1351 | 018" DIA CIRC CONCR     | LEN=0030 INSTALLED 1980 |
| 0060/1351 | 0060/1048 | 018" DIA CIRC METAL     | LEN=0040 INSTALLED 1980 |
| 0060/1048 | 0060/0520 | 030" DIA CIRC CONCR     | LEN=0031 INSTALLED 1980 |
| 0060/0520 | 0060/0443 | DILWORTH RD             | (T409)                  |
| 0060/0443 | 0060/0425 | 018" DIA CIR PLASTIC    | LEN=0030 INSTALLED 1980 |
| 0060/0425 | 007286 FT | RICO CT                 | (TWP)                   |
| 0060/0000 | 0054/1285 | LENGTH(AH 1867 BK 1827) | BMSBG 15/4006/0050/2273 |
| 0054/1285 | 0054/1044 | 018" DIA CIR PLASTIC    | LEN=0031 INSTALLED 1980 |
| 0054/1044 | 0054/0701 | 018" DIA CIR PLASTIC    | LEN=0032 INSTALLED 1980 |
| 0054/0701 | 0054/0306 | 018" DIA CIR PLASTIC    | LEN=0025 INSTALLED 1980 |
| 0054/0306 | 005459 FT | 018" DIA CIRC METAL     | LEN=0032 INSTALLED 1980 |
| 005459 FT | 0050/2304 | 0 0 00000 0 00 0000+00  | EVERGREEN DR            |
| 0050/2304 | 0050/2273 | (T502)                  | LENGTH(AH 1827 BK 2479) |
| 0050/2273 | 0050/1645 | BMSBG 15/4006/0050/2273 | BMSBG 15/4006/0050/2273 |
| 0050/1645 | 0050/1388 | GUTHRIESVILLE RD        | (SR4013 SEG 0020/2356)  |
| 0050/1388 | 0050/0518 | 018" DIA CIRC METAL     | LEN=0035 INSTALLED 1980 |
| 0050/0518 | 0050/0046 | 018" DIA CIR PLASTIC    | LEN=0030 INSTALLED 1980 |
| 0050/0046 |           | 036" DIA CIR PLASTIC    | LEN=0030 INSTALLED 1980 |

EXTRACT DATE: 12/28/2024 ROADWAY MANAGEMENT SYSTEM PAGE NUMBER: 890  
PRINT DATE: 12/30/2024 SLD COUNTY/SR - ANNUAL PRINT COUNTY: CHESTER

DIR: B TOTAL LEN: 2.605 MI. DIST: 06-2 SR: 4006  
LEFT MUN: EAST BRANDYWINE T RIGHT MUN: EAST BRANDYWINE T

1 0 00612 0 00 0029+66 002980 FT  
WINDY HILL RD  
(TWP ) 0050/0000

LAHAWA DR  
(TS16) 0040/1880

000014 FT

HORSESHOE PK  
(SR0322 SEG 0190/3210) 0040/0000  
000014 FT

000000 FT

000000 FT

000000 FT

000000 FT

002980 FT  
S 0050/0000 LENGTH(AH 2479 BK 2966)  
018 "DIA CIRC METAL  
0040/2631 LEN=0049 INSTALLED 1980  
0040/1840 024 "DIA CIR PLASTIC  
LEN=0030 INSTALLED 1980  
0040/1501 EAST BRANDYWINE  
WEST BRANDYWINE T  
0040/0718 024 "H 00 "W MULT METAL  
LEN=0030 INSTALLED 1980  
SPRINGTON RD  
(SR4021 SEG 0010/0081)  
0040/0078 018 "DIA CIRC METAL  
LEN=0030 INSTALLED 1980  
0040/0043 1 0 00612 0 00 0000+00  
000014 FT HORSESHOE PK  
(SR0322 SEG 0190/3210)  
NC LITTLE WASHINGTON RD  
INTER-BK CULBERTSON RUN RD  
(T507)  
S 0040/0000 LENGTH(AH 2966 BK 1309)  
000014 FT  
7044/0000 LENGTH(AH 1309 BK 0014)  
BMSBN 15/4006/0032/0000  
INTER-AHD CULBERTSON RUN RD  
(T507)  
0032/0014 BRIDGE POSTED (TONS)  
000000 FT 2 0 15121 0 00 0479+57  
NC CULBERTSON RUN RD  
INTER-BK CULBERTSON RUN RD  
(T507)  
SGL 36 COMB 40  
CULBERTSON RUN  
BMSBG 15/4006/0032/0000  
MFC BEGIN = E  
S 0032/0000 LENGTH(AH 0014 BK 2413)  
000000 FT  
7030/0000 LENGTH(AH 2413 BK 0976)  
000000 FT  
7020/0000 LENGTH(AH 0976 BK 3295)  
000000 FT  
7010/0000 LENGTH(AH 3295 BK 0000)

EXTRACT DATE: 12/28/2024 ROADWAY MANAGEMENT SYSTEM PAGE NUMBER: 889  
PRINT DATE: 12/30/2024 SLD COUNTY/SR - ANNUAL PRINT COUNTY: CHESTER

DIR: B TOTAL LEN: 5.506 MI. DIST: 06-2 SR: 4005  
LEFT MUN: CALN T RIGHT MUN: CALN T

029074 FT

029074 FT  
INTER-AHD

OLIVE ST  
(SR3074 SEG 0040/0411)  
LINCOLN HW  
(SR3070 SEG 0180/0000)

0170/3776

015 "DIA CIRC CONCR  
LEN=0030 INSTALLED UNKN  
072"H 60"W CON BOX CUL  
LEN=0032 INSTALLED UNKN  
FOX AV  
(TWP )

0170/3476

0170/3030

0170/2914

JENNIFER DR  
(TWP )

0170/1190

025298 FT

025298 FT 2 0 15121 0 00 0479+57  
5 0170/0000 LENGTH(AH 3776 BK 3343)

RIDGEVIEW DR  
(TWP )

0160/2916

0160/2327 FOR SR 3073 AND 4005  
(CONN)

RIDGEVIEW DR  
(TWP )

0160/2261

0160/2243 BLACK HORSE HILL RD  
(SR3073 SEG 0050/3537)

0160/1592 024"H 18"W ELLIP METAL  
LEN=0130 INSTALLED UNKN  
NC CA LN RD

0160/1581 KINGS HW  
(SR0340 SEG 0170/0000)

RAMP B RD  
(SR8006 SEG 0752/0000)  
RAMP A RD  
(SR8006 SEG 0762/0700)

0160/0588

0160/0541 018 "DIA CIRC CONCR  
LEN=0040 INSTALLED UNKN

DIST: 06-2 SR: 4005  
RIGHT MUN: CALN T

| Station   | Length    | Material  | Notes   |
|-----------|-----------|-----------|---|
| 0160/0310 | 0160/0299 | 0160/0247 | 018 " DIA CIRC CONCR<br>LEN=0050 INSTALLED UNKN<br>BMSEN 15/4005/0160/0156<br>MFC BEGIN = C<br>2 0 15121 0 00 0447+80<br>US-30 BYPASS (EB)<br>BMSBG 15/4005/0160/0156 |
| 0160/0156 | 021955 FT |           |   |
| 0160/0000 | 0150/3592 |           | LENGTH(AH 3343 BK 3658)<br>CALN<br>WEST BRANDYWINE T  |
| 0150/2765 |           |           | 024 " DIA CIRC CONCR<br>LEN=0060 INSTALLED UNKN<br>SCHOOL DR<br>(GOVT)  |
| 0150/2380 |           |           |   |
| 0150/1784 |           |           | 036 " DIA CIR PLASTIC<br>LEN=0030 INSTALLED 2010  |
| 0150/0900 |           |           | HURLEY RD<br>(T411)   |
| 018297 FT |           |           | HAWTHORNE LN<br>(TWP)   |
| 0150/0000 |           |           | LENGTH(AH 3658 BK 2942)   |
| 0140/1903 |           |           | OLD SPRING RD<br>(T446)   |
| 0140/1756 |           |           | 060"H 48"W CON BOX CUL<br>LEN=0026 INSTALLED UNKN   |
| 0140/0948 |           |           | OLD WILLOWS RD<br>(T445)  |
| 0140/0660 |           |           | MONACY RD<br>(T414)   |
| 015355 FT |           |           | 2 0 15121 0 00 0380+21  |
| 0140/0000 |           |           | LENGTH(AH 2942 BK 3876)   |

EXTRACT DATE: 12/28/2024 ROADWAY MANAGEMENT SYSTEM PAGE NUMBER: 887  
PRINT DATE: 12/30/2024 SLD COUNTY/SR - ANNUAL PRINT COUNTY: CHESTER

DIR: B TOTAL LEN: 5.506 MI. DIST: 06-2 SR: 4005  
LEFT MUN: WEST BRANDYWINE T RIGHT MUN: WEST BRANDYWINE T

ASHBERRY LN  
(TWP ) 0130/2429

REECEVILLE RD  
(SR4002 SEG 0010/0000) 0130/1751

2 0 15121 0 00 0344+99 011479 FT  
LAUREN LN  
(TWP ) 0130/0000

TO 0082/0504 SH  
(CONN) 0126/0100  
009749 FT

009749 FT

FROM 0082/0505 SH  
(CONN) 0120/1520  
RED OAK DR  
(PRDR) 0120/1321

WESTVIEW DR  
(PRDR) 0120/0523  
008129 FT

0130/3056 018 "DIA CIRC CONCR  
LEN=0028 INSTALLED UNKN

0130/1398 036 "DIA CIRC METAL  
LEN=0030 INSTALLED UNKN

011479 FT  
S 0130/0000 LENGTH(AH 3876 BK 1730)

0126/0980 015 "DIA CIRC METAL  
LEN=0024 INSTALLED UNKN  
0126/0410 015 "DIA CIRC METAL  
LEN=0026 INSTALLED UNKN

009749 FT 0 0 00000 0 00 0000+00  
NC REECEVILLE RD  
BRANDYWINE-MANOR RD  
(GOVT)  
INTER-BK MANOR RD  
(SR0082 SEG 0504/0100)

S 0126/0000 LTH AH 001730 BK 000100  
009749 FT  
7124/0000 LTH AH 000100 BK 001620  
INTER-AHD MANOR RD  
(SR0082 SEG 0505/0100)  
BRANDYWINE-MANOR RD  
(GOVT)

0120/1620 018 "DIA CIRC CONCR  
0120/1600 LEN=0018 INSTALLED 2024

008129 FT 2 0 15121 0 00 0306+25  
060 "DIA CIR PLASTIC  
LEN=0023 INSTALLED UNKN  
S 0120/0000 LENGTH(AH 1620 BK 2753)

EXTRACT DATE: 12/28/2024 ROADWAY MANAGEMENT SYSTEM PAGE NUMBER: 886  
PRINT DATE: 12/30/2024 SLD COUNTY/SR - ANNUAL PRINT COUNTY: CHESTER

DIR: B TOTAL LEN: 5.506 MI. DIST: 06-2 SR: 4005  
LEFT MUN: WEST BRANDYWINE T RIGHT MUN: WEST BRANDYWINE T

MENDENHALL DR  
(TWP)

0110/1966

MENDENHALL DR  
(TWP)

0110/1119

005376 FT

0110/2100 GABEL RD  
(T395)

0110/1579 024 "DIA CIRC CONCR  
LEN=0024 INSTALLED UNKN

005376 FT 2 0 15121 0 00 0278+88  
HIBERNIA RD  
(SR4009 SEG 0040/0000)  
MFC BEGIN = D  
0110/0000 LENGTH(AH 2753 BK 1704)

0102/0100 018 "DIA CIRC CONCR  
LEN=0030 INSTALLED UNKN  
0102/0095 BMSEN 15/4005/0102/0000  
WEST BRANDYWINE  
0102/0033 WEST CALN T  
003672 FT 0 0 00000 0 00 0000+00

018 "DIA CIRC CONCR  
LEN=0030 INSTALLED UNKN  
NC CE DAR KNOLL RD  
INTER-BK CEDAR KNOLL RD  
(TWP)

W BR BRANDYWINE CREEK  
BMSBG 15/4005/0102/0000  
0102/0000 LENGTH(AH 1704 BK 0838)

003672 FT

003672 FT

003672 FT

003672 FT

003672 FT

003672 FT

003672 FT

003672 FT

0102/0000  
003672 FT  
7100/0000 LENGTH(AH 0838 BK 3277)  
003672 FT  
7090/0000 LENGTH(AH 3277 BK 3619)  
003672 FT  
7080/0000 LENGTH(AH 3619 BK 1320)  
003672 FT  
7072/0000 LENGTH(AH 1320 BK 2701)  
003672 FT  
7070/0000 LENGTH(AH 2701 BK 0365)  
003672 FT  
7068/0000 LENGTH(AH 0365 BK 0252)  
003672 FT  
7060/0000 LENGTH(AH 0252 BK 2256)  
003672 FT  
7054/0000 LENGTH(AH 2256 BK 1522)



EXTRACT DATE: 12/28/2024 ROADWAY MANAGEMENT SYSTEM PAGE NUMBER: 885  
PRINT DATE: 12/30/2024 SLD COUNTY/SR - ANNUAL PRINT COUNTY: CHESTER

DIR: B TOTAL LEN: 5.506 MI. DIST: 06-2 SR: 4005  
LEFT MUN: WEST CALN T RIGHT MUN: WEST CALN T

002150 FT

000870 FT

000022 FT

000022 FT

000022 FT

000000 FT

000000 FT

INTER-AHD  
0050/1522

0050/1492

0050/1461

0050/1325

0050/0857

002150 FT  
0050/0000

0040/0540  
000870 FT

0040/0000

0032/0565  
0032/0085

0032/0038  
000022 FT

INTER-BK

0032/0000  
000022 FT

7030/0000  
000022 FT

7020/0000

INTER-AHD  
0012/0022

000000 FT  
INTER-BK

0012/0000  
000000 FT

7010/0000

BMSSEN 15/4005/0050/1461  
WAGONTOWN-MARTINS RD  
(T569)

WEST CALN  
WEST BRANDYWINE T

2 0 15121 0 00 0082+20

W. BR. BRANDYWINE CREEK  
BMSBG 15/4005/0050/1461

018 "DIA CAST IRON

LEN=0040 INSTALLED UNKN

015 "DIA CAST IRON

LEN=0035 INSTALLED UNKN

2 0 15121 0 00 0067+31  
LENGTH(AH 1522 BK 1280)

015 "DIA CIR PLASTIC  
LEN=0030 INSTALLED UNKN

2 0 15121 0 00 0054+51

HIBERNIA RD  
(SR4009 SEG 0010/0000)

MFC BEGIN = E

LENGTH(AH 1280 BK 0848)

024"H 18"W ELLIP METAL

LEN=0040 INSTALLED UNKN

BMSSEN 15/4005/0032/0000

WEST BRANDYWINE

WEST CALN T

2 0 15123 0 00 0004+02

NC WA GONTOWN RD

WAGONTOWN-MARTINS RD  
(T569)

W. BR. BRANDYWINE CREEK

BMSBG 15/4005/0032/0000

LENGTH(AH 0848 BK 0379)

LENGTH(AH 1633 BK 0022)

BMSSEN 15/4005/0012/0000

WAGONTOWN-MARTINS RD  
(T569)

0 0 00000 0 00 0000+00

ROCK RUN

BMSBG 15/4005/0012/0000

LENGTH(AH 0022 BK 3810)

LENGTH(AH 3810 BK 0000)

EXTRACT DATE: 12/28/2024 ROADWAY MANAGEMENT SYSTEM PAGE NUMBER: 884  
PRINT DATE: 12/30/2024 SLD COUNTY/SR - ANNUAL PRINT COUNTY: CHESTER  
DIR: B TOTAL LEN: 1.760 MI. DIST: 06-2 SR: 4004  
LEFT MUN: UWCHLAN T RIGHT MUN: UWCHLAN T

|        |    |  |           |    |                          |
|--------|----|--|-----------|----|--------------------------|
| 009292 | FT |  | 009292    | FT | LENGTH(AH 3805 BK 3776)  |
| 009292 | FT |  | 7090/0000 |    |                          |
| 009292 | FT |  | 009292    | FT | LENGTH(AH 3776 BK 2685)  |
| 009292 | FT |  | 7080/0000 |    |                          |
| 009292 | FT |  | 009292    | FT | LENGTH(AH 2685 BK 2857)  |
| 009292 | FT |  | 7070/0000 |    |                          |
| 009292 | FT |  | 009292    | FT | LENGTH(AH 2857 BK 3414)  |
| 009292 | FT |  | 7060/0000 |    |                          |
| 009292 | FT |  | 009292    | FT | LENGTH(AH 3414 BK 2654)  |
| 009292 | FT |  | 7050/0000 |    |                          |
|        |    |  | 009292    | FT | LENGTH(AH 2654 BK 0314)  |
|        |    |  | 7040/0000 |    |                          |
|        |    |  | INTER-AHD |    | BMSSEN 15/4004/0040/0211 |
|        |    |  | 0040/0314 |    | DOWLIN FORGE RD          |
|        |    |  |           |    | (TWP )                   |
|        |    |  |           |    | 2 0 15141 0 00 0002+08   |
|        |    |  |           |    | E. BR. BRANDYWINE CREEK  |
| 008978 | FT |  | 0040/0211 |    | BMSBG 15/4004/0040/0211  |
|        |    |  | 008978    | FT | 2 0 15141 0 00 0000+00   |
|        |    |  |           |    | CREEK RD                 |
|        |    |  | INTER-BK  |    | (SR0282 SEG 0142/0000)   |
|        |    |  |           |    | CREEK RD                 |
|        |    |  |           |    | (SR0282 SEG 0142/0000)   |
|        |    |  |           |    | MFC BEGIN = D            |
|        |    |  | 0040/0000 |    | LTH AH 000314 BK 000121  |
|        |    |  | 008978    | FT |                          |
|        |    |  | 7034/0000 |    | LTH AH 000121 BK 002147  |
|        |    |  | INTER-AHD |    | CREEK RD                 |
|        |    |  | 0024/2147 |    | (SR0282 SEG 0134/2648)   |
|        |    |  |           |    | EAST BRANDYWINE T        |

CREEK RD  
(SR0282 SEG 0134/2648) 0024/2147

EXTRACT DATE: 12/28/2024 ROADWAY MANAGEMENT SYSTEM PAGE NUMBER: 883  
PRINT DATE: 12/30/2024 SLD COUNTY/SR - ANNUAL PRINT COUNTY: CHESTER

DIR: B TOTAL LEN: 1.760 MI. DIST: 06-2 SR: 4004  
LEFT MUN: EAST BRANDYWINE T RIGHT MUN: EAST BRANDYWINE T

|                                    |           |           |  |
|------------------------------------|-----------|-----------|--|
|                                    |           | 0024/0688 | 036 "DIA CIRC METAL<br>LEN=0060 INSTALLED UNKN   |
| 006831 FT                          |           | 006831 FT | 0 0 00000 0 00 0000+00<br>BOX 131 PRDR<br>(PRDR)   |
| DONEGAL LN<br>(PRDR)               | 0020/2317 | 0024/0000 | LENGTH(AH 2147 BK 2652)  |
|                                    |           | 0020/1440 | 036 "DIA CIRC METAL<br>LEN=0036 INSTALLED UNKN   |
|                                    | 004179 FT | 0020/0180 | 018 "DIA CIRC METAL<br>LEN=0036 INSTALLED UNKN   |
|                                    |           | 004179 FT | 2 0 15187 0 00 0041+70<br>ROCK RAYMOND RD<br>(SR4017 SEG 0030/2933)<br>NC DOWLIN FORGE RD<br>MFC BEGIN = E |
|                                    |           | 0020/0000 | LENGTH(AH 2652 BK 2644)  |
|                                    |           | 0014/1833 | 048 "DIA CIRC METAL<br>LEN=0060 INSTALLED UNKN   |
| 0 0 00000 0 00 0000+00             | 001535 FT | 001535 FT |  |
| HOPEWELL RD<br>(T427)              | 0014/0000 | 0014/0000 | NC ROCK RAYMOND RD<br>LENGTH(AH 2644 BK 1535)  |
|                                    | 000000 FT | 0010/0035 | 024 "DIA CIRC METAL<br>LEN=0040 INSTALLED 2007   |
|                                    |           | 000000 FT | 2 0 15187 0 00 0000+00<br>NC HOPEWELL RD<br>BATTEN DR<br>(T493)  |
| REEDS RD<br>(SR4015 SEG 0100/0000) | 0010/0000 | INTER-BK  | HOPEWELL RD<br>(SR4015 SEG 0100/0000)<br>MFC BEGIN = D   |
|                                    |           | 0010/0000 | LENGTH(AH 1535 BK 0000)  |

EXTRACT DATE: 12/28/2024 ROADWAY MANAGEMENT SYSTEM PAGE NUMBER: 882  
PRINT DATE: 12/30/2024 SLD COUNTY/SR - ANNUAL PRINT COUNTY: CHESTER

DIR: B TOTAL LEN: .992 MI. DIST: 06-2 SR: 4003  
LEFT MUN: WEST CALN T RIGHT MUN: WEST CALN T

005236 FT

005236 FT

005200 FT

005200 FT

005200 FT

005236 FT

7050/0000 LENGTH(AH 1229 BK 2574)

005236 FT

7044/0000 LENGTH(AH 2574 BK 0036)

BMSBN 15/4003/0042/0000

INTER-AHD WATER WORKS RD

0042/0036 (TWP)

005200 FT 1 1 00015 0 00 0040+43

NC WATER WORKS RD

INTER-BK WATER WORKS RD

(TWP)

ROCK RUN

BMSBG 15/4003/0042/0000

MFC BEGIN = E

0042/0000 LENGTH(AH 0036 BK 0630)

005200 FT

7040/0000 LENGTH(AH 0630 BK 3402)

005200 FT

7030/0000 LENGTH(AH 3402 BK 1870)

INTER-AHD ROCK RUN RD

(TWP)

0020/1870 VALLEY T

ROCK RUN RD

(TWP)

0020/1863 018 " DIA CIR PLASTIC

LEN=0035 INSTALLED 1960

0020/1332 015 " DIA CIRC CONCR

LEN=0040 INSTALLED 1960

0020/1222 018 " DIA CIRC METAL

LEN=0027 INSTALLED 1960

0020/0827 018 " DIA CIRC METAL









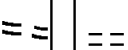



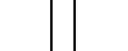



LEN=0042 INSTALLED 1960

MINERAL SPRING RD

0020/0354 (TWP)

MINERAL SPRINGS RD

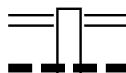
DIR: B TOTAL LEN: .992 MI. DIST: 06-2 SR: 4003  
LEFT MUN: VALLEY T RIGHT MUN: VALLEY T

|                               |           |  |                        |   |
|-------------------------------|-----------|--|------------------------|---|
| (T202)                        | 0020/0317 |    | 0020/0269              | BMS EN 15/4003/0020/0243<br>0 0 00000 0 00 0000+00<br>BRANCH OF ROCK RUN  |
|                               | 003330 FT |    | 0020/0243<br>003330 FT | BMSBG 15/4003/0020/0243<br>1 1 00173 0 00 0040+31<br>US 30 BYPASS (EB)  |
| LC FOR CHARLOTTE LN<br>(CONN) | 0010/3222 |    | 5 0020/0000            | OP ID 15/0030/0160/0000<br>LENGTH(AH 1870 BK 3330)  |
| CHARLOTTE LN<br>(TWP)         | 0010/2909 |    | 0010/3163              | 018 "DIA CIRC CONCR<br>LEN=0055 INSTALLED 1920  |
|                               |           |    | 0010/1964              | 018 "DIA CIRC METAL<br>LEN=0042 INSTALLED 1960  |
|                               |           |    | 0010/1800              | 018 "DIA CIRC METAL<br>LEN=0027 INSTALLED 1960  |
|                               |           |    | 0010/1125              | 015 "DIA CIRC CONCR<br>LEN=0027 INSTALLED 1960  |
|                               |           |   | 0010/1012              | 015 "DIA CIRC CONCR<br>LEN=0027 INSTALLED 1960  |
|                               |           |  | 0010/0857              | 015 "DIA CAST IRON<br>LEN=0026 INSTALLED 1960   |
|                               |           |  | 0010/0790              | 015 "DIA CAST IRON<br>LEN=0026 INSTALLED 1960   |
| MOUNT AIRY RD<br>(T231)       | 0010/0490 |  | 0010/0490              | MOUNT AIRY RD<br>(T203)   |
|                               |           |  | 0010/0470              | 018 "DIA CIRC METAL<br>LEN=0031 INSTALLED 1960  |
|                               |           |  | 0010/0375              | BMS EN 15/4003/0010/0198<br>0 0 00000 0 00 0000+00<br>WEST BR OF BRANDYWINE C   |
|                               |           |  | 0010/0198<br>0010/0058 | BMSBG 15/4003/0010/0198<br>BMS EN 15/4003/0010/0018<br>1 1 00173 0 00 0000+19<br>NORFOLK SOUTHERN RAI RR  |
|                               | 000000 FT |  | 0010/0018<br>000000 FT | BMSBG 15/4003/0010/0018<br>1 1 00173 0 00 0000+00<br>NC WA GONTOWN RD<br>MANOR RD<br>(T228)<br>INTER-BK WAGONTOWN RD<br>(T230)<br>MFC BEGIN = D |
|                               |           |  | 5 0010/0000            | LENGTH(AH 3330 BK 0000)   |

EXTRACT DATE: 12/28/2024 ROADWAY MANAGEMENT SYSTEM PAGE NUMBER: 880  
PRINT DATE: 12/30/2024 SLD COUNTY/SR - ANNUAL PRINT COUNTY: CHESTER

DIR: B TOTAL LEN: 1.893 MI. DIST: 06-2 SR: 4002  
LEFT MUN: EAST BRANDYWINE T RIGHT MUN: EAST BRANDYWINE T

009997 FT



009997 FT BONDSVILLE RD  
0040/3162 (SR4015 SEG 0070/0000)  
030 "DIA CIRC METAL  
0040/2727 LEN=0032 INSTALLED UNKN

2 0 15204 0 00 0058+37 006835 FT  
BOLLINGER RD  
(T401) 0040/0000

BOLERO DR  
(PRDR)

0030/0521



== ==



== ==



0040/0035 024 "DIA CIRC CONCR  
006835 FT LEN=0050 INSTALLED UNKN  
(PRDR) HARCOURT LN  
0040/0000 LENGTH(AH 3162 BK 1111)  
018 "DIA CIRC METAL  
0030/0880 LEN=0036 INSTALLED UNKN

DIST: 06-2 SR: 4002  
RIGHT MUN: EAST BRANDYWINE T

EXTRACT DATE: 12/28/2024 ROADWAY MANAGEMENT SYSTEM PAGE NUMBER: 878  
PRINT DATE: 12/30/2024 SLD COUNTY/SR - ANNUAL PRINT COUNTY: CHESTER

DIR: B TOTAL LEN: 5.010 MI. DIST: 06-2 SR: 4001  
LEFT MUN: WEST CALN T RIGHT MUN: WEST CALN T

KINGS HW 026455 FT  
(SR0340 SEG 0030/0000) 0094/2600

026455 FT KINGS HW  
0094/2600 (SR0340 SEG 0030/0000)  
036 "DIA CIRC METAL  
0094/2193 LEN=0042 INSTALLED UNKN

023855 FT

0094/0012 015 "DIA CIRC METAL  
023855 FT LEN=0030 INSTALLED UNKN  
0094/0000 0 0 00000 0 00 0000+00  
LENGTH(AH 2600 BK 2700)

BEACON LIGHT RD  
(T460)

0090/0152  
021155 FT

0090/1485 030 "DIA CIR PLASTIC  
LEN=0060 INSTALLED UNKN

021155 FT 2 0 15066 0 00 0211+83  
SANDY HILL RD  
(T443)  
0090/0000 LENGTH(AH 2700 BK 2502)

SKILES RD

018653 FT

018653 FT 0 0 00000 0 00 0000+00  
0084/0000 LENGTH(AH 2502 BK 1515)



|                                |            |           |                        |   |
|--------------------------------|------------|-----------|------------------------|---|
| DIR: B                         | TOTAL LEN: | 5.010 MI. | DIST: 06-2             | SR: 4001  |
| LEFT MUN: WEST CALN T          |            |           | RIGHT MUN: WEST CALN T |   |
| (T452)                         | 0080/1515  | ==        |                        |   |
|                                |            | -- --     | 0080/1425              | 018 "DIA CIRC METAL UNKN<br>LEN=0026 INSTALLED      |
|                                |            | -- --     | 0080/0918              | 018 "DIA CIRC METAL UNKN<br>LEN=0030 INSTALLED      |
| 0 15066 0 00 0171+35 017138 FT |            |           | 017138 FT              |   |
| NORTHWOOD DR                   | 0080/0000  | ==        | S 0080/0000            | LENGTH(AH 1515 BK 3565)<br>AIRPORT RD               |
| (T579)                         |            | = =       | 0070/3196              | (T454)  |
| PLEASANTWOOD DR                | 0070/3147  | ==        |                        |   |
| (T578)                         |            |           |                        |   |
| MARKEBURG RD                   | 0070/2307  | ==        |                        |   |
| (T451)                         |            |           |                        |   |
|                                |            | -- --     |                        |   |
|                                | 013573 FT  |           | 0070/0220              | 018 "DIA CIRC CONCR UNKN<br>LEN=0020 INSTALLED      |
|                                |            | = =       | 013573 FT              | 2 0 15066 0 00 0135+08<br>ASH RD<br>(T364)          |
|                                |            | -- --     | S 0070/0000            | LENGTH(AH 3565 BK 3723)<br>018 "DIA CIRC CONCR UNKN |
|                                |            | -- --     | 0060/3500              | LEN=0020 INSTALLED                                  |
|                                |            | -- --     | 0060/3100              | 018 "DIA CIRC CONCR UNKN<br>LEN=0020 INSTALLED      |
|                                |            | -- --     |                        |   |
|                                |            | -- --     | 0060/2115              | 036 "DIA CIRC METAL UNKN<br>LEN=0040 INSTALLED      |
|                                |            | -- --     | 0060/2032              | 036 "DIA CIRC METAL UNKN<br>LEN=0040 INSTALLED      |
|                                |            | = =       | 0060/1924              | MATTSON HOLLOW RD<br>(T456)                         |
| OLD MILL RD                    | 0060/1835  | ==        |                        |   |
| (T457)                         |            | -- --     | 0060/1261              | WEST CALN SADSBUURY T                               |
| MAPLE AV                       | 0060/1252  | ==        |                        |   |
| (T425)                         |            | -- --     | 0060/0824              | 015 "DIA CIRC METAL UNKN<br>LEN=0030 INSTALLED      |
| FREDERICK RD                   | 0060/0574  | ==        |                        |   |
| (T577)                         |            |           |                        |   |

EXTRACT DATE: 12/28/2024 ROADWAY MANAGEMENT SYSTEM PAGE NUMBER: 876  
PRINT DATE: 12/30/2024 SLD COUNTY/SR - ANNUAL PRINT COUNTY: CHESTER

DIR: B TOTAL LEN: 5.010 MI. DIST: 06-2 SR: 4001  
LEFT MUN: SADSBUURY T RIGHT MUN: SADSBUURY T

|             |  |  |  |           |                         |
|-------------|--|--|--|-----------|-------------------------|
|             |  |  |  | 0060/0230 | 018 "DIA CIRC CONCR     |
|             |  |  |  | 009850 FT | LEN=0036 INSTALLED UNKN |
| 009850 FT   |  |  |  |           | 2 0 15066 0 00 0096+35  |
|             |  |  |  |           | BONSALL SCHOOL RD       |
|             |  |  |  |           | (T366)                  |
|             |  |  |  | 0060/0000 | LENGTH(AH 3723 BK 0739) |
|             |  |  |  | 0050/0720 | 018 "DIA CIRC CONCR     |
|             |  |  |  |           | LEN=0047 INSTALLED UNKN |
|             |  |  |  |           | US 30 BYPASS (EB)       |
|             |  |  |  | 0050/0594 | OP ID 15/0030/0100/0000 |
|             |  |  |  | 0050/0490 | 018 "DIA CIRC CONCR     |
| 009111 FT   |  |  |  | 009111 FT | LEN=0062 INSTALLED UNKN |
|             |  |  |  |           | 2 0 15066 0 00 0090+61  |
|             |  |  |  |           | MEETING HOUSE LN        |
|             |  |  |  |           | (T424)                  |
|             |  |  |  | 0050/0000 | LENGTH(AH 0739 BK 0897) |
|             |  |  |  |           | CONTINENTAL AV          |
|             |  |  |  | 0040/0500 | (PRDR)                  |
|             |  |  |  | 0040/0052 | 018 "DIA CIRC METAL     |
|             |  |  |  |           | LEN=0024 INSTALLED UNKN |
|             |  |  |  | 0040/0050 | 018 "DIA CIRC METAL     |
| 008214 FT   |  |  |  | 008214 FT | LEN=0015 INSTALLED UNKN |
|             |  |  |  |           | 2 0 15066 0 00 0081+63  |
|             |  |  |  |           | OLD LINCOLN HW          |
|             |  |  |  |           | (SR3070 SEG 0040/1877)  |
|             |  |  |  | 0040/0000 | LENGTH(AH 0897 BK 1202) |
|             |  |  |  | 0030/0927 | RAMSEY AL               |
|             |  |  |  |           | (TWP )                  |
| 007012 FT   |  |  |  | 007012 FT | 2 0 15066 0 00 0069+86  |
|             |  |  |  |           | FIRST AV                |
|             |  |  |  |           | (T571)                  |
|             |  |  |  | 0030/0000 | LENGTH(AH 1202 BK 3689) |
| N HARNER BL |  |  |  |           |                         |
| (PRDR)      |  |  |  |           |                         |
| S HARNER BL |  |  |  |           |                         |
| (PRDR)      |  |  |  |           |                         |
| TREGO AV    |  |  |  |           |                         |
| (PRDR)      |  |  |  |           |                         |
|             |  |  |  | 0020/3645 |                         |
|             |  |  |  | 0020/3415 |                         |
|             |  |  |  | 0020/3165 |                         |
|             |  |  |  | 0020/3015 | 024 "DIA CIRC METAL     |
|             |  |  |  |           | LEN=0140 INSTALLED UNKN |
|             |  |  |  | 0020/3010 | 018 "DIA CIRC CONCR     |
|             |  |  |  |           | LEN=0040 INSTALLED UNKN |
|             |  |  |  | 0020/2990 | 020"H 28"W ELLIP METAL  |
|             |  |  |  |           | LEN=0033 INSTALLED UNKN |
| QUARRY RD   |  |  |  |           |                         |
| (T399)      |  |  |  |           |                         |
|             |  |  |  | 0020/2499 |                         |
|             |  |  |  |           | 018 "DIA CIRC METAL     |

EXTRACT DATE: 12/28/2024 ROADWAY MANAGEMENT SYSTEM PAGE NUMBER: 875  
PRINT DATE: 12/30/2024 SLD COUNTY/SR - ANNUAL PRINT COUNTY: CHESTER

DIR: B TOTAL LEN: 5.010 MI. DIST: 06-2 SR: 4001  
LEFT MUN: SADS BURY T RIGHT MUN: SADS BURY T

AUTUMN TR  
(TWP )

0020/1242

003323 FT

GREENBELT DR  
(T582)

0010/1365

000000 FT

0020/2485 LEN=0034 INSTALLED UNKN

0020/0815 018 "DIA CIRC METAL  
LEN=0032 INSTALLED UNKN  
LINCOLN AV

0020/0737 (T567)  
WASHINGTON LN

0020/0388 (T433)  
003323 FT 2 0 15066 0 00 0036+58  
NC OL D WILMINGTON RD

REEL ST  
(T570)

0020/0000 LENGTH(AH 3689 BK 3323)  
STOVE PIPE HILL RD

0010/3169 (T364)

0010/1910 018 "DIA CIRC METAL  
LEN=0037 INSTALLED UNKN

0010/1885 018 "DIA CIRC METAL  
LEN=0040 INSTALLED UNKN

0010/1840 NORTH ST  
(T430)

0010/1289 NATIONAL RAILROAD PASSE  
OVERPASS IS RR X-ING

0010/1075 018 "DIA CIRC METAL  
LEN=0047 INSTALLED UNKN

SPRUCE ST  
(T429)

0010/0876 MIDDLE ST  
(T379)

0010/0524 036 "DIA CIRC METAL  
LEN=0035 INSTALLED UNKN

0010/0320 018 "DIA CIRC METAL  
LEN=0045 INSTALLED UNKN

0010/0090 2 0 15066 0 00 0000+00  
000000 FT VALLEY RD

(SR0372 SEG 0170/1106)

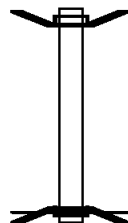
NC OAK ST  
INTER-BK VALLEY RD  
(SR0372 SEG 0170/1106)

MFC BEGIN = D  
0010/0000 LENGTH(AH 3323 BK 0000)

EXTRACT DATE: 12/28/2024 ROADWAY MANAGEMENT SYSTEM PAGE NUMBER: 874  
PRINT DATE: 12/30/2024 SLD COUNTY/SR - ANNUAL PRINT COUNTY: CHESTER  
DIR: B TOTAL LEN: .026 MI. DIST: 06-2 SR: 3199  
LEFT MUN: NEW GARDEN T RIGHT MUN: NEW GARDEN T

000135 FT

000000 FT

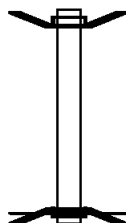


000135 FT BMS EN 15/3199/0010/0000  
INTER-AHD BANCROFT RD  
0010/0135 (TWP )  
000000 FT 0 0 00000 0 00 0000+00  
NC BA BANCROFT RD  
INTER-BK BANCROFT RD  
(TWP )  
US 1 BYPASS  
BMSBG 15/3199/0010/0000  
MFC BEGIN = E  
0010/0000 LENGTH(AH 0135 BK 0000)

EXTRACT DATE: 12/28/2024 ROADWAY MANAGEMENT SYSTEM PAGE NUMBER: 873  
PRINT DATE: 12/30/2024 SLD COUNTY/SR - ANNUAL PRINT COUNTY: CHESTER  
DIR: B TOTAL LEN: .037 MI. DIST: 06-2 SR: 3198  
LEFT MUN: PENN T RIGHT MUN: PENN T

000196 FT

000000 FT

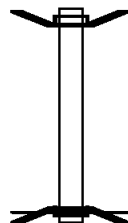


000196 FT BMS EN 15/3198/0010/0000  
INTER-AHD PUSEY MILL RD  
0010/0196 (T338)  
000000 FT 0 0 00000 0 00 0000+00  
NC PU SEY MILL RD  
INTER-BK PUSEY MILL RD  
(T338)  
US 1 BYPASS (NB)  
BMSBG 15/3198/0010/0000  
MFC BEGIN = E  
0010/0000 LENGTH(AH 0196 BK 0000)

EXTRACT DATE: 12/28/2024 ROADWAY MANAGEMENT SYSTEM PAGE NUMBER: 872  
PRINT DATE: 12/30/2024 SLD COUNTY/SR - ANNUAL PRINT COUNTY: CHESTER  
DIR: B TOTAL LEN: .026 MI. DIST: 06-2 SR: 3197  
LEFT MUN: KENNETT T RIGHT MUN: KENNETT T

000136 FT

000000 FT



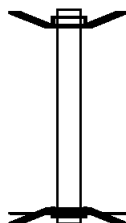
000136 FT BMS EN 15/3197/0010/0000  
INTER-AHD WALNUT RD  
0010/0136 (TWP )  
000000 FT 0 0 00000 0 00 0000+00  
NC WALNUT RD  
INTER-BK WALNUT RD  
(TWP )  
US 1 BYPASS (NB)  
BMSBG 15/3197/0010/0000  
MFC BEGIN = E  
0010/0000 LENGTH(AH 0136 BK 0000)

EXTRACT DATE: 12/28/2024 ROADWAY MANAGEMENT SYSTEM PAGE NUMBER: 871  
PRINT DATE: 12/30/2024 SLD COUNTY/SR - ANNUAL PRINT COUNTY: CHESTER

DIR: B TOTAL LEN: .046 MI. DIST: 06-2 SR: 3196  
LEFT MUN: LOWER OXFORD T RIGHT MUN: LOWER OXFORD T

000243 FT

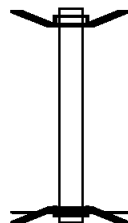
000000 FT



000243 FT BMS EN 15/3196/0010/0000  
INTER-AHD TOWNSHIP RD  
0010/0243 (T342)  
000000 FT 0 0 00000 0 00 0000+00  
NC TOWNSHIP RD  
INTER-BK TOWNSHIP RD  
(T342)  
ROUTE 1 BY-PASS (NB)  
BMSBG 15/3196/0010/0000  
MFC BEGIN = E  
0010/0000 LENGTH(AH 0243 BK 0000)

EXTRACT DATE: 12/28/2024 ROADWAY MANAGEMENT SYSTEM PAGE NUMBER: 870  
 PRINT DATE: 12/30/2024 SLD COUNTY/SR - ANNUAL PRINT COUNTY: CHESTER  
 DIR: B TOTAL LEN: .043 MI. DIST: 06-2 SR: 3195  
 LEFT MUN: WEST NOTTINGHAM T RIGHT MUN: WEST NOTTINGHAM T

000226 FT  
 000000 FT

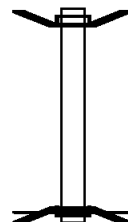


000226 FT BMS EN 15/3195/0010/0000  
 INTER-AHD PARK RD  
 0010/0226 (T307)  
 000000 FT 0 0 00000 0 00 0000+00  
 NC PARK RD  
 INTER-BK PARK RD  
 (T307)  
 US 1 BYPASS (NB)  
 BMSBG 15/3195/0010/0000  
 MFC BEGIN = E  
 0010/0000 LENGTH(AH 0226 BK 0000)



EXTRACT DATE: 12/28/2024 ROADWAY MANAGEMENT SYSTEM PAGE NUMBER: 869  
 PRINT DATE: 12/30/2024 SLD COUNTY/SR - ANNUAL PRINT COUNTY: CHESTER  
 DIR: B TOTAL LEN: .017 MI. DIST: 06-2 SR: 3193  
 LEFT MUN: CALN T RIGHT MUN: CALN T

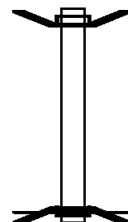
000092 FT  
 000000 FT



000092 FT BMS EN 15/3193/0010/0000  
 INTER-AHD BAILEY RD  
 0010/0092 (TWP )  
 000000 FT 0 0 00000 0 00 0000+00  
 NC BA ILEY RD  
 INTER-BK BAILEY RD  
 (TWP )  
 US 30 BYPASS (EB)  
 BMSBG 15/3193/0010/0000  
 MFC BEGIN = D  
 0010/0000 LENGTH(AH 0092 BK 0000)

EXTRACT DATE: 12/28/2024 ROADWAY MANAGEMENT SYSTEM PAGE NUMBER: 868  
 PRINT DATE: 12/30/2024 SLD COUNTY/SR - ANNUAL PRINT COUNTY: CHESTER  
 DIR: B TOTAL LEN: .040 MI. DIST: 06-2 SR: 3192  
 LEFT MUN: LONDON GROVE T RIGHT MUN: LONDON GROVE T

000210 FT  
 000000 FT

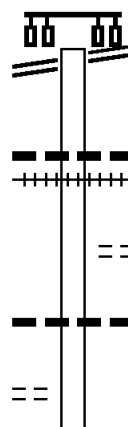


000210 FT BMS EN 15/3192/0010/0000  
 INTER-AHD GLENWILLOW RD  
 0010/0210 (TWP )  
 000000 FT 0 0 00000 0 00 0000+00  
 NC GL ENWILLOW RD  
 INTER-BK GLENWILLOW RD  
 (TWP )  
 US 1 BYPASS  
 BMSBG 15/3192/0010/0000  
 MFC BEGIN = E  
 0010/0000 LENGTH(AH 0210 BK 0000)

EXTRACT DATE: 12/28/2024 ROADWAY MANAGEMENT SYSTEM PAGE NUMBER: 867  
 PRINT DATE: 12/30/2024 SLD COUNTY/SR - ANNUAL PRINT COUNTY: CHESTER  
 DIR: B TOTAL LEN: 2.600 MI. DIST: 06-2 SR: 3107  
 LEFT MUN: EAST NOTTINGHAM T RIGHT MUN: EAST NOTTINGHAM T

BALTIMORE PK 013728 FT  
 (SR3026 SEG 0050/0000) 0040/3076

1 0 00360 0 00 0148+48 010652 FT  
 TWIN HOUSE RD  
 (T335) 0040/0000



013728 FT BALTIMORE PK  
 0040/3076 (SR3026 SEG 0050/0000)

0040/2132 018 "DIA CAST IRON  
 0040/1982 LEN=0050 INSTALLED UNKN  
 (AAR 531804E) #TRKS 01

0040/1372 ELECTION RD  
 (T325)

0040/0555 030 "DIA CIR PLASTIC  
 010652 FT LEN=0034 INSTALLED UNKN

5 0040/0000 LENGTH(AH 3076 BK 3620)

EXTRACT DATE: 12/28/2024 ROADWAY MANAGEMENT SYSTEM PAGE NUMBER: 866  
PRINT DATE: 12/30/2024 SLD COUNTY/SR - ANNUAL PRINT COUNTY: CHESTER

DIR: B TOTAL LEN: 2.600 MI. DIST: 06-2 SR: 3107  
LEFT MUN: EAST NOTTINGHAM T RIGHT MUN: EAST NOTTINGHAM T

1 0 00360 0 00 0112+34 007032 FT  
WOODLAND DR  
(T311) 0030/0000

003309 FT

000000 FT

CHRISTINE RD EAST  
(SR0272 SEG 0030/0000) 0010/0000

0030/2065 015 "DIA CIR PLASTIC  
LEN=0030 INSTALLED UNKN  
JASON DR  
(T366)  
0030/1466  
CRISTINA LN  
(T367)  
0030/0863  
007032 FT  
0030/0000 LENGTH(AH 3620 BK 3723)  
0020/2800 018 "DIA CIRC METAL  
LEN=0040 INSTALLED UNKN  
0020/1845 018 "DIA CIR PLASTIC  
LEN=0035 INSTALLED UNKN  
0020/0024 BMS EN 15/3107/0020/0000  
003309 FT 1 0 00360 0 00 0075+03  
UNT NORTHEAST CREEK  
BMSBG 15/3107/0020/0000  
0020/0000 LENGTH(AH 3723 BK 3309)  
0010/0473 MEDIA RD  
000000 FT (SR3010 SEG 0010/0000)  
NC BA 1 0 00360 0 00 0042+10  
RNSLEY RD  
CHROME RD  
(SR3002 SEG 0010/0000)  
CHROME RD  
INTER-BK (SR0272 SEG 0030/0000)  
MFC BEGIN = D  
0010/0000 LENGTH(AH 3309 BK 0000)

EXTRACT DATE: 12/28/2024 ROADWAY MANAGEMENT SYSTEM PAGE NUMBER: 865  
PRINT DATE: 12/30/2024 SLD COUNTY/SR - ANNUAL PRINT COUNTY: CHESTER  
DIR: B TOTAL LEN: 1.073 MI. DIST: 06-2 SR: 3105  
LEFT MUN: NEW GARDEN T RIGHT MUN: NEW GARDEN T

|   |                        |  |                                     |  |
|---|------------------------|--|-------------------------------------|--|
| LANDENBERG RD<br>(SR3024 SEG 0060/1732) | 005664 FT<br>0020/3923 |  | 005664 FT<br>INTER-AHD<br>0020/3923 | NEWARK RD<br>(SR3024 SEG 0060/1732)<br>018 "DIA CIRC METAL<br>LEN=0030 INSTALLED 1980  |
| BUTTONWOOD RD<br>(T410)                 | 0020/2371              |  | 0020/2371                           | BUTTONWOOD RD<br>(T410)<br>018 "DIA CIR PLASTIC<br>LEN=0030 INSTALLED UNKN<br>018 "DIA CIRC METAL<br>LEN=0036 INSTALLED UNKN<br>018 "DIA CIRC METAL<br>LEN=0036 INSTALLED 1980   |
| UNKNOWN RD<br>(PRDR)                    | 0020/1135              |  | 0020/1148                           |  |
|   | 001741 FT              |  | 0020/0015<br>001741 FT              | BMS EN 15/3105/0020/0000<br>2 0 15201 0 00 0017+82<br>BROAD RUN<br>BMSBG 15/3105/0020/0000<br>LENGTH(AH 3923 BK 1741)  |
| BROAD RUN RD<br>(SR3034 SEG 0060/3086)  | 0010/0911              |  | 0010/0911                           | (APRA) TECHNIVATE INC<br>BROAD RUN RD<br>(T394)<br>LC TO BROAD RUN RD<br>(CONN)<br>015 "DIA CIRC CONCR<br>LEN=0032 INSTALLED UNKN<br>018 "DIA CIRC METAL<br>LEN=0050 INSTALLED 1980<br>018 "DIA CIRC METAL<br>LEN=0050 INSTALLED UNKN<br>2 0 15201 0 00 0000+00<br>NC NEWARK RD<br>INTER-BK DELAWARE STATE LINE<br>(STBD)<br>MFC BEGIN = D |
|   | 000000 FT              |  | 0010/0000                           | LENGTH(AH 1741 BK 0000)  |

EXTRACT DATE: 12/28/2024 ROADWAY MANAGEMENT SYSTEM PAGE NUMBER: 864  
PRINT DATE: 12/30/2024 SLD COUNTY/SR - ANNUAL PRINT COUNTY: CHESTER

DIR: B TOTAL LEN: .853 MI. DIST: 06-2 SR: 3103  
LEFT MUN: FRANKLIN T RIGHT MUN: FRANKLIN T

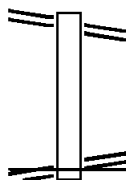
|                        |           |           |                         |
|------------------------|-----------|-----------|-------------------------|
| 004503 FT              |           | 004503 FT |                         |
| WICKERTON RD           |           | INTER-AHD | WICKERTON RD            |
| (SR0841 SEG 0110/0000) | 0040/1783 |           | (SR0841 SEG 0110/0000)  |
|                        |           | 0040/1783 | CHESTERVILLE RD         |
|                        |           |           | (SR3024 SEG 0010/0000)  |
|                        |           |           |                         |
| 002720 FT              |           | 0040/0125 | 015 "DIA CIR PLASTIC    |
|                        |           | 002720 FT | LEN=0090 INSTALLED 2019 |
|                        |           | 0040/0000 | 2 0 15022 0 00 0092+85  |
|                        |           |           | LENGTH(AH 1783 BK 2681) |
|                        |           |           | GLENLOCH DR             |
|                        |           | 0030/2565 | (T595)                  |
|                        |           | 0030/2270 | 018 "DIA CIR PLASTIC    |
|                        |           |           | LEN=0030 INSTALLED UNKN |
|                        |           | 0030/1970 | 018 "DIA CIRC METAL     |
|                        |           |           | LEN=0030 INSTALLED UNKN |
|                        |           | 0030/1835 | 036 "DIA CIRC METAL     |
|                        |           |           | LEN=0025 INSTALLED UNKN |
|                        |           |           |                         |
|                        |           | 0030/0085 | 018 "DIA CIR PLASTIC    |
|                        |           |           | LEN=0052 INSTALLED UNKN |
|                        |           | 0030/0020 | 018 "DIA CIRC METAL     |
|                        |           | 000039 FT | LEN=0025 INSTALLED UNKN |
| 000039 FT              |           | INTER-BK  | 2 0 15022 0 00 0067+00  |
|                        |           |           | NORTH CREEK RD          |
|                        |           |           | (T318)                  |
| 000039 FT              |           | 0030/0000 | LENGTH(AH 2681 BK 2786) |
|                        |           | 000039 FT | BMSBN 15/3103/0020/0000 |
|                        |           | 7022/0000 | (T318)                  |
|                        |           | INTER-AHD | NORTH CREEK RD          |
|                        |           |           | (T318)                  |
| 000000 FT              |           | 0020/0039 | LONDON BRITAIN T        |
|                        |           | 000000 FT | 2 0 15022 0 00 0038+63  |
|                        |           | INTER-BK  | NORTH CREEK RD          |
|                        |           |           | (T318)                  |
|                        |           |           | W. BR. WHITE CLAY CREEK |
|                        |           |           | BMSBG 15/3103/0020/0000 |
| 000000 FT              |           | 0020/0000 | LENGTH(AH 0039 BK 3844) |
|                        |           | 000000 FT |                         |
|                        |           | 7010/0000 | LENGTH(AH 3844 BK 0000) |

EXTRACT DATE: 12/28/2024 ROADWAY MANAGEMENT SYSTEM PAGE NUMBER: 863  
PRINT DATE: 12/30/2024 SLD COUNTY/SR - ANNUAL PRINT COUNTY: CHESTER

DIR: B TOTAL LEN: .065 MI. DIST: 06-2 SR: 3101  
LEFT MUN: EAST FALLOWFIELD T RIGHT MUN: EAST FALLOWFIELD T

DOE RUN RD 000342 FT  
(SR0082 SEG 0372/0000) 0010/0342  
000000 FT

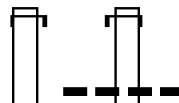
BUCK RUN RD  
(SR3043 SEG 0090/1427) 0010/0000



000342 FT DOE RUN RD  
0010/0342 (SR0082 SEG 0372/0000)  
000000 FT 1 0 00541 1 00 0000+00  
BUCK RUN RD  
(SR3043 SEG 0090/1427)  
NC LOOP RD  
MFC BEGIN = E  
0010/0000 LENGTH(AH 0342 BK 0000)

EXTRACT DATE: 12/28/2024 ROADWAY MANAGEMENT SYSTEM PAGE NUMBER: 862  
PRINT DATE: 12/30/2024 SLD COUNTY/SR - ANNUAL PRINT COUNTY: CHESTER  
DIR: B TOTAL LEN: 9.264 MI. DIST: 06-2 SR: 3100  
LEFT MUN: WEST WHITELAND T RIGHT MUN: WEST WHITELAND T

POTTSTOWN PIKE 047558 FT  
(SR0100 SEG 0205/1824) INTER-AHD 0201/1681



048915 FT  
INTER-AHD POTTSTOWN PK  
0200/3055 (SR0100 SEG 0204/2926)  
018 "DIA CIRC CONCR  
0200/2350 LEN=0045 INSTALLED 1985



EXTRACT DATE: 12/28/2024 ROADWAY MANAGEMENT SYSTEM PAGE NUMBER: 861  
PRINT DATE: 12/30/2024 SLD COUNTY/SR - ANNUAL PRINT COUNTY: CHESTER

DIR: B TOTAL LEN: 9.264 MI. DIST: 06-2 SR: 3100  
LEFT MUN: WEST WHITELAND T RIGHT MUN: WEST WHITELAND T

SIGN: CANTILEVER  
BMSID 15/3100/0201/1349 0201/1515  
018 "DIA CIRC CONCR  
LEN=0045 INSTALLED 1925 0201/1017

TO 3100/0200 SH  
(CONN)

0201/0541

018 "DIA CIRC CONCR  
LEN=0040 INSTALLED 1925 0201/0452  
1 0 00147 0 02 0203+44 045877 FT  
BOOT RD  
(SR2020 SEG 0100/0000)

LENGTH(AH 1681 BK 1928) 0201/0000

KATIE WY  
(T562)

0191/0610

OLD POTTSTOWN PK  
(T449)

0191/0361

1 0 00147 0 01 0170+68 043949 FT  
HOLLOW RUN LN  
(TWP)

MFC BEGIN = C

LENGTH(AH 1928 BK 1927) 0191/0000

0200/2225 018 "DIA CIRC CONCR  
LEN=0045 INSTALLED 1985  
0200/2000 DMS SIGN STRUCTURE  
BMSID 15/3100/0200/2000

0200/0964 EXTON STATION  
(TWP)  
0200/0852 EXTON STATION  
(TWP)  
0200/0779 BMSID 15/3100/0200/0569  
0 0 00000 0 00 0000+00  
ROUTE 100 (NB)  
0200/0569 BMSBG 15/3100/0200/0569

0200/0514 FROM 3100/0201 SH  
(CONN)

045860 FT 1 0 00147 0 02 0195+47  
BOOT RD  
(SR2020 SEG 0100/0000)

0200/0000 LENGTH(AH 3055 BK 1911)  
018 "DIA CIRC METAL  
0190/1780 LEN=0036 INSTALLED 1925  
018 "DIA CIRC METAL  
0190/1368 LEN=0036 INSTALLED 1925  
018 "DIA CIRC METAL  
0190/0968 LEN=0040 INSTALLED 1925  
KATIE WY

0190/0606 (T562)  
018 "DIA CIRC METAL  
0190/0532 LEN=0040 INSTALLED 1925  
OLD POTTSTOWN PK  
0190/0404 (T449)

0190/0280 036"H 48"W CON BOX CUL  
LEN=0026 INSTALLED 1925  
043949 FT 1 0 00147 0 01 0170+68  
HOLLOW RUN LN  
(TWP)

0190/0000 MFC BEGIN = C  
LENGTH(AH 1911 BK 1927)  
018 "DIA CIRC CONCR  
0180/1385 LEN=0046 INSTALLED 1925  
024 "DIA CIRC CONCR  
0180/0835 LEN=0056 INSTALLED 1925

EXTRACT DATE: 12/28/2024 ROADWAY MANAGEMENT SYSTEM PAGE NUMBER: 860  
PRINT DATE: 12/30/2024 SLD COUNTY/SR - ANNUAL PRINT COUNTY: CHESTER

DIR: B TOTAL LEN: 9.264 MI. DIST: 06-2 SR: 3100  
LEFT MUN: WEST WHITELAND T RIGHT MUN: WEST WHITELAND T

OLD POTTSTOWN PK  
(T449)

0180/0205  
042022 FT

BURKE RD  
(T232)

0170/0949

039787 FT

1 0 00147 0 01 0122+29 039058 FT  
SUNSET HOLLOW RD  
(T203)

0160/0000

1 0 00147 0 01 0097+16 036535 FT  
GROVE RD  
(T766)

0150/0000

0180/0685 KIRKLAND AV  
(T387)  
0180/0242 WEST WHITELAND  
WEST GOSHEN T  
042022 FT 1 0 00147 0 01 0151+48  
PEPPER MILL LN  
(TWP)  
0180/0000 LENGTH(AH 1927 BK 2235)  
0170/1005 018 "DIA CIRC CONCR  
LEN=0040 INSTALLED 1920  
0170/0949  
0170/0568 018 "DIA CIRC CONCR  
LEN=0034 INSTALLED 1920  
GREENBANK AV  
(T229)  
0170/0532 018 "DIA CIRC CONCR  
LEN=0052 INSTALLED 1920  
0170/0332 018 "DIA CIRC CONCR  
LEN=0047 INSTALLED 1920  
0170/0047 018 "DIA CIRC CONCR  
LEN=0047 INSTALLED 1920  
039787 FT 1 0 00147 0 01 0129+55  
MANOR DR  
(T231)  
0170/0000 LENGTH(AH 2235 BK 0729)  
0160/0593 018 "DIA CIRC CONCR  
LEN=0045 INSTALLED 1925  
GREEN HILL RD  
(SR2018 SEG 0014/0000)  
039058 FT  
0160/0000 LENGTH(AH 0729 BK 2523)  
0150/1771 018 "DIA CIRC CONCR  
LEN=0050 INSTALLED 1925  
0150/1325 015 "DIA CIRC CONCR  
LEN=0034 INSTALLED 1925  
ARAM AV  
(PRDR)  
0150/1142 015 "DIA CIRC CONCR  
LEN=0034 INSTALLED 1925  
0150/0931 018 "DIA CIRC CONCR  
LEN=0034 INSTALLED 1925  
0150/0675 018 "DIA CIRC METAL  
LEN=0054 INSTALLED 1925  
036535 FT  
0150/0000 LENGTH(AH 2523 BK 3724)

EXTRACT DATE: 12/28/2024 ROADWAY MANAGEMENT SYSTEM PAGE NUMBER: 859  
PRINT DATE: 12/30/2024 SLD COUNTY/SR - ANNUAL PRINT COUNTY: CHESTER

DIR: B TOTAL LEN: 9.264 MI. DIST: 06-2 SR: 3100  
LEFT MUN: WEST GOSHEN T RIGHT MUN: WEST GOSHEN T

1 0 00147 0 00 0060+00 032811 FT  
TAYLORS MILL RD  
(T781) 0140/0000

018 "DIA CIRC CONCR  
LEN=0024 INSTALLED 1920 0131/1894

TAYLOR RUN  
STRUCTURE LENGTH 22 FT  
BMSID 15/3100/0130/1390 0131/1427  
BMSID 15/3100/0130/1226 0131/1331  
0 0 00000 0 00 0000+00  
W CHESTER BYPASS (EB)  
BMSBG 15/3100/0130/1226 0131/1254  
RAMP A RD  
(SR8029 SEG 0010/0000) 0131/0990  
018 "DIA CIRC METAL  
LEN=0040 INSTALLED 1920 0131/0631  
018 "DIA CIRC METAL  
LEN=0024 INSTALLED 1920 0131/0482

018 "DIA CIRC METAL  
LEN=0035 INSTALLED 1920 0131/0211  
018 "DIA CIRC CONCR

0140/3356 018 "DIA CIRC CONCR  
LEN=0050 INSTALLED 1925  
0140/2875 018 "DIA CIRC CONCR  
LEN=0062 INSTALLED 1925  
0140/2666 018 "DIA CIRC CONCR  
LEN=0060 INSTALLED 1925  
0140/2310 018 "DIA CIRC CONCR  
LEN=0045 INSTALLED 1925  
0140/2163 024 "DIA CIRC CONCR  
LEN=0030 INSTALLED 1925  
PRIMROSE LN  
0140/1667 (T234)  
CASWALL LEN DR  
0140/1143 (T213)  
024 "DIA CIRC CONCR  
LEN=0055 INSTALLED 1925  
0140/0882 018 "DIA CIRC CONCR  
LEN=0040 INSTALLED UNKN  
0140/0782 CROSSPOINTE DR  
(T815)  
0140/0735 018 "DIA CIRC CONCR  
LEN=0060 INSTALLED 1920  
0140/0286 018 "DIA CIRC CONCR  
LEN=0045 INSTALLED 1925  
0140/0036 032811 FT  
0140/0000 MFC BEGIN = C  
LENGTH(AH 3724 BK 1947)

0130/1626 RAMP B RD  
(SR8029 SEG 0500/0370)  
TAYLOR RUN  
STRUCTURE LENGTH 22 FT  
BMSID 15/3100/0130/1390  
BMSID 15/3100/0130/1226  
0 0 00000 0 00 0000+00  
W CHESTER BYPASS (EB)  
BMSBG 15/3100/0130/1226  
0130/1226

0130/0422 018 "DIA CIRC CONCR  
LEN=0198 INSTALLED 1920

EXTRACT DATE: 12/28/2024 ROADWAY MANAGEMENT SYSTEM PAGE NUMBER: 858  
PRINT DATE: 12/30/2024 SLD COUNTY/SR - ANNUAL PRINT COUNTY: CHESTER

DIR: B TOTAL LEN: 9.264 MI. DIST: 06-2 SR: 3100  
LEFT MUN: WEST GOSHEN T RIGHT MUN: WEST GOSHEN T

LEN=0032 INSTALLED 1920 0131/0020  
1 0 00147 0 00 0043+94 030864 FT  
NC POTTSTOWN PK  
GOSHEN RD  
(T704)  
MFC BEGIN = C  
LENGTH(AH 1947 BK 2288) 0131/0000  
030864 FT 1 0 00147 0 00 0040+28  
VILLAGE: WEST GOSHEN TP  
NC POTTSTOWN PK  
GOSHEN RD  
(T704)  
MFC BEGIN = C  
LENGTH(AH 1947 BK 2288)  
0120/2259 WEST CHESTER B  
ASHBRIDGE ST  
(BORO)  
015 "DIA CIRC CONCR  
LEN=0040 INSTALLED 1920  
VIRGINIA AV  
(BORO)  
015 "DIA CIRC CONCR  
LEN=0036 INSTALLED 1920  
MARSHALL ST  
(SR2011 SEG 0010/0000)  
028576 FT  
0120/0000  
0110/2090  
LEN=0036 INSTALLED 1920  
BIDDLE ST  
(BORO)  
PROSPECT AV  
(BORO)  
WASHINGTON ST  
(BORO)  
EVANS ST  
(BORO)  
CHESTNUT ST  
(SR0003 SEG 0012/1750)  
(SR0003 SEG 0013/1780)  
0110/0760  
PRESCOTT ST  
(BORO)  
GAY ST  
(BORO)  
0110/0350  
015 "DIA CIRC METAL  
LEN=0036 INSTALLED UNKN  
1 0 00135 0 00 0244+80  
MARKET ST  
(SR0003 SEG 0013/1780)  
026455 FT

EXTRACT DATE: 12/28/2024 ROADWAY MANAGEMENT SYSTEM PAGE NUMBER: 857  
PRINT DATE: 12/30/2024 SLD COUNTY/SR - ANNUAL PRINT COUNTY: CHESTER

DIR: B TOTAL LEN: 9.264 MI. DIST: 06-2 SR: 3100  
LEFT MUN: WEST CHESTER B RIGHT MUN: WEST CHESTER B

MINER ST  
(SR0842 SEG 0251/2581) 0090/1430

DEAN ST  
(BORO) 0090/0404

024602 FT

024602 FT

LENAPE RD  
(SR0052 SEG 0140/1164) 0080/3392

(SR0003 SEG 0012/1750)  
MFC BEGIN = C  
LENGTH(AH 2121 BK 1853)  
MINER ST  
(BORO)  
0090/1430  
0090/1084  
0090/1075  
0090/0745  
0090/0717  
BARNARD ST  
(BORO)  
015" DIA CIRC CONCR  
LEN=0046 INSTALLED 1920  
015" DIA CIRC CONCR  
LEN=0036 INSTALLED 1920  
UNION ST  
(BORO)  
0090/0322  
024602 FT  
MAGNOLIA ST  
(BORO)  
1 0 00135 0 00 0226+26  
VILLAGE: W.CHESTER BORO  
NC HIGH ST  
HIGH ST  
(SR2003 SEG 0030/1858)  
INTER-BK PRICE ST  
(SR0052 SEG 0210/3708)  
MFC BEGIN = B  
LTH AH 001853 BK 019550  
0090/0000  
024602 FT  
7084/0000  
INTER-AHD  
0080/3392  
0080/2773  
0080/2742  
0080/2273  
0080/2087  
0080/1837  
0080/0744  
BMS EN 15/3100/0080/2742  
0 0 00000 0 00 0000+00  
PLUM CREEK  
BMSBG 15/3100/0080/2742  
018" DIA CIRC METAL  
LEN=0030 INSTALLED 2003  
036" DIA CIRC METAL  
LEN=0026 INSTALLED 1920  
042"H 29"W ELLIP METAL  
LEN=0040 INSTALLED 2003  
018" DIA CIR PLASTIC  
LEN=0040 INSTALLED 1920

EXTRACT DATE: 12/28/2024 ROADWAY MANAGEMENT SYSTEM PAGE NUMBER: 856  
PRINT DATE: 12/30/2024 SLD COUNTY/SR - ANNUAL PRINT COUNTY: CHESTER

DIR: B TOTAL LEN: 9.264 MI. DIST: 06-2 SR: 3100  
LEFT MUN: BIRMINGHAM T RIGHT MUN: BIRMINGHAM T

|   |     |             |   |
|---|-----|-------------|---|
| 021210 FT   |     | 021210 FT   | 1 0 00282 0 00 0219+70<br>COUNTRY CLUB RD<br>(T455) |
|   | ==  | 5 0080/0000 | LENGTH(AH 3392 BK 2899)                             |
|   | --- | 0070/2665   | 015 "DIA CIR PLASTIC<br>LEN=0033 INSTALLED 1920     |
|   | --- | 0070/1805   | 012 "DIA CIR PLASTIC<br>LEN=0033 INSTALLED 1920     |
|   | --- | 0070/1005   | 015 "DIA CIR PLASTIC<br>LEN=0033 INSTALLED 1920     |
|   | --- | 0070/0208   | 015 "DIA CIR PLASTIC<br>LEN=0023 INSTALLED 1920     |
|   | --- | 0070/0025   | 024 "DIA CIRC METAL<br>LEN=0052 INSTALLED 1920      |
| 1 0 00282 0 00 0190+30 018311 FT<br>STREET RD<br>(SR0926 SEG 0334/0000) | ==  | 018311 FT   |   |
|   | --- | 5 0070/0000 | LTH AH 002899 BK 000648                             |
|   | --- | 018311 FT   | LTH AH 000648 BK 002605                             |
|   | --- | 7064/0000   | STREET RD   |
|   | --- | INTER-AHD   | (SR0926 SEG 0340/0000)                              |
|   | --- | 0060/2605   | STREET RD<br>(SR0926 SEG 0340/0000)                 |
|   | --- | 0060/2131   | 018 "DIA CIR PLASTIC<br>LEN=0024 INSTALLED 1920     |
|   | --- | 0060/0347   | 036 "DIA CIR PLASTIC<br>LEN=0024 INSTALLED 1920     |
| 015706 FT   | ==  | 015706 FT   | 1 0 00282 0 00 0158+27<br>MEETINGHOUSE RD<br>(T355) |
|   | --- | 5 0060/0000 | LENGTH(AH 2605 BK 2581)                             |
|   | --- | 0050/0850   | 018 "DIA CIRC METAL<br>LEN=0030 INSTALLED 1920      |
|   | --- | 0050/0092   | 036 "H 48 "W ELLIP METAL<br>LEN=0029 INSTALLED 1920 |
| 013125 FT   | --- | 013125 FT   | 1 0 00282 0 00 0132+52<br>WYLIE RD                  |

EXTRACT DATE: 12/28/2024 ROADWAY MANAGEMENT SYSTEM PAGE NUMBER: 855  
PRINT DATE: 12/30/2024 SLD COUNTY/SR - ANNUAL PRINT COUNTY: CHESTER

DIR: B TOTAL LEN: 9.264 MI. DIST: 06-2 SR: 3100  
LEFT MUN: BIRMINGHAM T RIGHT MUN: BIRMINGHAM T

011222 FT

008972 FT

006554 FT

(SR2004 SEG 0010/0000)  
S 0050/0000 LENGTH(AH 2581 BK 1903)  
015 "DIA CIR PLASTIC  
0040/1440 LEN=0022 INSTALLED 1920  
018 "DIA CIRC METAL  
0040/1230 LEN=0033 INSTALLED 1920  
018 "DIA CIRC METAL  
0040/0738 LEN=0040 INSTALLED 1920  
015 "DIA CIRC METAL  
0040/0294 LEN=0033 INSTALLED 1920  
015 "DIA CIRC METAL  
0040/0018 LEN=0047 INSTALLED 1920  
011222 FT 1 0 00282 0 00 0113+51  
VILLAGE: BRINTONS BRIDGE  
BRINTONS BRIDGE RD  
(SR2002 SEG 0010/0000)  
S 0040/0000 LENGTH(AH 1903 BK 2250)  
018 "DIA CIR PLASTIC  
0034/2220 LEN=0038 INSTALLED 1920  
018 "DIA CIR PLASTIC  
0034/1936 LEN=0033 INSTALLED 1920  
018 "DIA CIR PLASTIC  
0034/1612 LEN=0038 INSTALLED 1920  
018 "DIA CIR PLASTIC  
0034/1346 LEN=0038 INSTALLED 1920  
008972 FT 0 0 00000 0 00 0000+00  
S 0034/0000 LENGTH(AH 2250 BK 2418)  
018 "DIA CIRC METAL  
0030/2390 LEN=0038 INSTALLED 1920  
018 "DIA CIRC METAL  
0030/1969 LEN=0038 INSTALLED 1920  
018 "DIA CIRC METAL  
0030/1752 LEN=0038 INSTALLED 1920  
048"H 00"W MULT PLSTIC  
0030/1050 LEN=0048 INSTALLED 1920  
036 "DIA CIRC CONCR  
0030/0368 LEN=0035 INSTALLED 1920  
MASTERS WY  
0030/0345 (T499)  
006554 FT 1 0 00282 0 00 0066+94  
NC CR  
INTER-BK ROCKY HILL RD  
(SR3101 SEG 0040/2106)  
BK-DELAWARE (23)  
S 0030/0000 LTH AH 002418 BK 010650

EXTRACT DATE: 12/28/2024 ROADWAY MANAGEMENT SYSTEM PAGE NUMBER: 854  
PRINT DATE: 12/30/2024 SLD COUNTY/SR - ANNUAL PRINT COUNTY: CHESTER

DIR: B TOTAL LEN: 9.264 MI. DIST: 06-2 SR: 3100  
LEFT MUN: PENNSBURY T RIGHT MUN: PENNSBURY T

006554 FT

1 0 00282 0 00 0027+68 002765 FT  
COSSART RD  
(T340) 0020/0000

000000 FT

| Station     | Description              |
|-------------|--------------------------|
| 7024/0000   | LTH AH 010650 BK 003789  |
|             | AH-DELAWARE (23)         |
| INTER-AHD   | ROCKY HILL RD            |
|             | (SR3101 SEG 0010/0000)   |
| 0020/3789   | PENNSBURY T              |
| 0020/3334   | 024 "DIA CIRC CONCR      |
|             | LEN=0060 INSTALLED UNKN  |
| 0020/3185   | 024 "H 36 "W CON BOX CUL |
|             | LEN=0027 INSTALLED 1920  |
| 0020/2738   | 018 "DIA CIRC METAL      |
|             | LEN=0200 INSTALLED 1920  |
| 0020/2676   | 018 "DIA CIRC METAL      |
|             | LEN=0028 INSTALLED 1920  |
| 0020/2155   | 024 "DIA CIRC METAL      |
|             | LEN=0028 INSTALLED 1920  |
| 0020/1895   | 018 "DIA CIRC METAL      |
|             | LEN=0040 INSTALLED 1920  |
|             | 015 "DIA CIRC CONCR      |
| 0020/1233   | LEN=0200 INSTALLED 1920  |
|             | 015 "DIA CIRC CONCR      |
| 0020/1000   | LEN=0030 INSTALLED UNKN  |
|             | 024 "H 48 "W CON BOX CUL |
| 0020/0964   | LEN=0028 INSTALLED 1920  |
| 0020/0021   | BMS EN 15/3100/0020/0000 |
| 002765 FT   | BRANCH BRANDYWINE CREEK  |
|             | BMSBG 15/3100/0020/0000  |
| 5 0020/0000 | LENGTH(AH 3789 BK 2765)  |
|             | 015 "DIA CIRC METAL      |
| 0010/1821   | LEN=0026 INSTALLED 1920  |
|             | 024 "DIA CIRC METAL      |
| 0010/1496   | LEN=0025 INSTALLED UNKN  |
|             | 006 "DIA CAST IRON       |
| 0010/0055   | LEN=0025 INSTALLED 1920  |
|             | 015 "DIA CIRC METAL      |
| 0010/0054   | LEN=0026 INSTALLED 1920  |
| 000000 FT   | 1 0 00282 0 00 0000+00   |
|             | NC SOUTH CREEK RD        |
| INTER-BK    | DELAWARE STATE LINE      |
|             | (STBD)                   |
|             | MFC BEGIN = D            |
| 5 0010/0000 | LENGTH(AH 2765 BK 0000)  |



EXTRACT DATE: 12/28/2024 ROADWAY MANAGEMENT SYSTEM PAGE NUMBER: 853  
PRINT DATE: 12/30/2024 SLD COUNTY/SR - ANNUAL PRINT COUNTY: CHESTER

DIR: B TOTAL LEN: 2.970 MI. DIST: 06-2 SR: 3099  
LEFT MUN: WEST FALLOWFIELD T RIGHT MUN: WEST FALLOWFIELD T

015679 FT

015679 FT LIMESTONE RD  
0044/3029 (SR0010 SEG 0180/0000)  
018 "DIA CIRC CONCR  
0044/2849 LEN=0025 INSTALLED UNKN  
018 "DIA CIRC METAL  
0044/2161 LEN=0025 INSTALLED UNKN

012650 FT

012650 FT 0 0 00000 0 00 0000+00  
WEST FALLOWFIELD  
LONDONDERRY T  
5 0044/0000 LENGTH(AH 3029 BK 2632)  
030 "DIA CIR PLASTIC  
0040/2632 LEN=0022 INSTALLED UNKN

2 0 15237 0 00 0056+52 010018 FT  
HOSTETTER RD  
(T358) 0040/0000

0040/0130 018 "DIA CIRC METAL  
010018 FT LEN=0025 INSTALLED UNKN  
5 0040/0000 LENGTH(AH 2632 BK 2176)  
018 "DIA CAST IRON  
0030/2080 LEN=0025 INSTALLED UNKN

LIMAR LN  
(PRDR) 0030/0976

EXTRACT DATE: 12/28/2024 ROADWAY MANAGEMENT SYSTEM PAGE NUMBER: 852  
PRINT DATE: 12/30/2024 SLD COUNTY/SR - ANNUAL PRINT COUNTY: CHESTER

DIR: B TOTAL LEN: 2.970 MI. DIST: 06-2 SR: 3099  
LEFT MUN: LONDONDERRY T RIGHT MUN: LONDONDERRY T

007842 FT

007842 FT 2 0 15237 0 00 0078+27  
FAGGS MANOR RD  
(SR3087 SEG 0020/0939)  
0030/0000 LENGTH(AH 2176 BK 3876)  
015 "DIA CIRC METAL  
0020/3830 LEN=0030 INSTALLED UNKN

0020/1610 018 "DIA CIRC METAL  
LEN=0028 INSTALLED UNKN

2 0 15237 0 00 0117+54 003966 FT  
BIRCHWOOD LN  
(T391) 0020/0000

003966 FT  
0020/0000 LENGTH(AH 3876 BK 3966)  
018 "DIA CIRC METAL  
0010/3902 LEN=0044 INSTALLED UNKN

0010/2570 018 "DIA CIRC METAL  
LEN=0024 INSTALLED UNKN  
0010/2041 018 "DIA CIR PLASTIC  
LEN=0030 INSTALLED UNKN  
0010/2040 018 "DIA CIRC METAL  
LEN=0024 INSTALLED UNKN  
0010/1848 FERNWOOD RD  
(T367)

LIMAR LN  
(PRDR) 0010/0975

0010/0919 COLUMBIA ST  
(TWP)  
0010/0620 018 "DIA CIRC CONCR  
LEN=0040 INSTALLED UNKN  
0010/0573 WRIGLEY BL  
(TWP)  
NC DA LEVILL RD

GREENFIELD RD  
(T392) 0010/0573

INTER-BK  
000000 FT (SR0926 SEG 0070/0000)  
DALEVILLE RD  
(T369)  
MFC BEGIN = E  
0010/0000 LENGTH(AH 3966 BK 0000)

2 0 15237 0 00 0156+67 000000 FT  
STREET RD  
(SR0926 SEG 0070/0000) 0010/0000

EXTRACT DATE: 12/28/2024 ROADWAY MANAGEMENT SYSTEM PAGE NUMBER: 851  
PRINT DATE: 12/30/2024 SLD COUNTY/SR - ANNUAL PRINT COUNTY: CHESTER

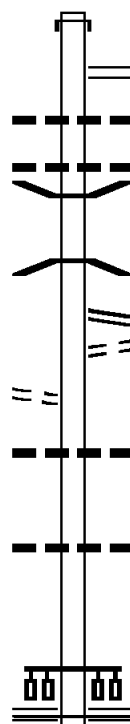
DIR: B TOTAL LEN: .558 MI. DIST: 06-2 SR: 3097  
LEFT MUN: VALLEY T RIGHT MUN: VALLEY T

ROBINSON AV  
(T205)

002947 FT

0010/1698

000000 FT



002947 FT  
INTER-AHD  
0010/2947 AIRPORT RD  
(T235)  
RAMP B RD  
0010/2846 (SR8002 SEG 0500/0460)  
018 "DIA CIRC METAL  
0010/2727 LEN=0015 INSTALLED UNKN  
018 "DIA CIRC METAL  
0010/2710 LEN=0035 INSTALLED UNKN  
0010/2698 BMSSEN 15/3097/0010/2533  
0 0 00000 0 00 0000+00  
US 30 BYPASS (EB)  
0010/2533 BMSBG 15/3097/0010/2533  
RAMP A RD  
0010/2300 (SR8002 SEG 0750/0000)  
TO 8002/0750 SH  
0010/2165 (CONN)  
  
024 "DIA CIRC METAL  
0010/1240 LEN=0043 INSTALLED UNKN  
  
024 "DIA CIRC CONCR  
0010/0060 LEN=0040 INSTALLED UNKN  
000000 FT 2 0 15246 0 00 0000+00  
NC AIRPORT RD  
LINCOLN HW  
(SR3070 SEG 0070/0000)  
MFC BEGIN = D  
0010/0000 LENGTH(AH 2947 BK 0000)

EXTRACT DATE: 12/28/2024 ROADWAY MANAGEMENT SYSTEM PAGE NUMBER: 850  
PRINT DATE: 12/30/2024 SLD COUNTY/SR - ANNUAL PRINT COUNTY: CHESTER  
DIR: B TOTAL LEN: 1.416 MI. DIST: 06-2 SR: 3095  
LEFT MUN: NEWLIN T RIGHT MUN: NEWLIN T

007476 FT



007476 FT  
INTER-AHD

0020/1467

GREEN VALLEY RD  
(SR3049 SEG 0050/0000)  
BRANDYWINE CREEK RD  
(SR3049 SEG 0050/0000)  
018 " DIA CAST IRON

EXTRACT DATE: 12/28/2024 ROADWAY MANAGEMENT SYSTEM PAGE NUMBER: 849  
PRINT DATE: 12/30/2024 SLD COUNTY/SR - ANNUAL PRINT COUNTY: CHESTER

DIR: B TOTAL LEN: 1.416 MI. DIST: 06-2 SR: 3095  
LEFT MUN: NEWLIN T RIGHT MUN: NEWLIN T

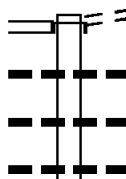
|                        |         |           |                          |                   |       |
|------------------------|---------|-----------|--------------------------|-------------------|-------|
|                        |         | 0020/0928 | LEN=0020                 | INSTALLED         | UNKN  |
|                        |         | 0020/0025 | 018 "DIA                 | CAST IRON         |       |
| 006009                 | FT      | 006009    | LEN=0035                 | INSTALLED         | 2010  |
|                        |         |           | 2 0 15070 0 00           | 0015+30           |       |
|                        |         |           | HARVEYS                  | BRIDGE RD         |       |
|                        |         |           | (T376)                   |                   |       |
|                        |         | 0020/0000 | LENGTH(AH                | 1467 BK           | 2733) |
|                        |         | 0014/2099 | 018 "DIA                 | CIRC METAL        |       |
|                        |         |           | LEN=0030                 | INSTALLED         | 2008  |
|                        |         | 0014/1794 | 018 "DIA                 | CIRC METAL        |       |
|                        |         |           | LEN=0032                 | INSTALLED         | 2008  |
|                        |         | 0014/0704 | 024 "DIA                 | CIRC METAL        |       |
|                        |         |           | LEN=0025                 | INSTALLED         | 2008  |
|                        |         | 0014/0324 | 018 "DIA                 | CIRC METAL        |       |
|                        |         | 003276    | LEN=0030                 | INSTALLED         | 2008  |
| 2 0 15070 0 00         | 0043+94 | 003276    | FT                       |                   |       |
| PRIVATE DR             |         |           |                          |                   |       |
| (PRDR)                 |         | 0014/0000 |                          |                   |       |
|                        |         | 0014/0000 | LENGTH(AH                | 2733 BK           | 3276) |
|                        |         | 0010/3100 | 018 "DIA                 | CAST IRON         |       |
|                        |         |           | LEN=0025                 | INSTALLED         | UNKN  |
|                        |         | 0010/3020 | 030 "DIA                 | CIR PLASTIC       |       |
|                        |         |           | LEN=0030                 | INSTALLED         | UNKN  |
|                        |         | 0010/2065 | 018 "DIA                 | CIRC CONCR        |       |
|                        |         |           | LEN=0028                 | INSTALLED         | UNKN  |
|                        |         | 0010/1061 | BMS EN 15/3095/0010/1051 |                   |       |
|                        |         |           | 2 0 15070 0 00           | 0064+88           |       |
|                        |         |           | OWL RUN                  |                   |       |
|                        |         | 0010/1051 | BMS BG 15/3095/0010/1051 |                   |       |
|                        |         | 0010/0403 | BMS EN 15/3095/0010/0387 |                   |       |
|                        |         |           | 2 0 15070 0 00           | 0071+34           |       |
|                        |         |           | RED TAIL RUN             |                   |       |
|                        |         | 0010/0387 | BMS BG 15/3095/0010/0387 |                   |       |
|                        |         |           | POWELL RD                |                   |       |
| POWELL RD              |         |           | (T430)                   |                   |       |
|                        |         | 0010/0261 |                          |                   |       |
|                        |         | 000000    | FT                       |                   |       |
|                        |         | 0010/0261 | 2 0 15070 0 00           | 0076+70           |       |
|                        |         | 000000    | FT                       |                   |       |
|                        |         |           | EMBREEVILLE RD           |                   |       |
|                        |         |           | (SR0162 SEG 0050/0000)   |                   |       |
| EMBREEVILLE RD         |         |           | NC BR                    | ANDYWINE CREEK RD |       |
| (SR0162 SEG 0050/0000) |         |           | MFC BEGIN = D            |                   |       |
|                        |         | 0010/0000 | LENGTH(AH                | 3276 BK           | 0000) |

EXTRACT DATE: 12/28/2024 ROADWAY MANAGEMENT SYSTEM PAGE NUMBER: 848  
PRINT DATE: 12/30/2024 SLD COUNTY/SR - ANNUAL PRINT COUNTY: CHESTER

DIR: B TOTAL LEN: 1.620 MI. DIST: 06-2 SR: 3093  
LEFT MUN: LOWER OXFORD T RIGHT MUN: LOWER OXFORD T

008555 FT

CREAM RD  
(SR3085 SEG 0070/2589) 0030/1343



008555 FT  
INTER-AHD

CREAM RD  
(SR3085 SEG 0070/2589)  
MUDDY RUN RD  
(T320)  
018 " DIA CIRC CONCR  
LEN=0035 INSTALLED 1980  
018 " DIA CIRC METAL  
LEN=0030 INSTALLED 1980  
018 " DIA CIRC METAL  
LEN=0030 INSTALLED 1980

EXTRACT DATE: 12/28/2024 ROADWAY MANAGEMENT SYSTEM PAGE NUMBER: 847  
PRINT DATE: 12/30/2024 SLD COUNTY/SR - ANNUAL PRINT COUNTY: CHESTER

DIR: B TOTAL LEN: 1.620 MI. DIST: 06-2 SR: 3093  
LEFT MUN: LOWER OXFORD T RIGHT MUN: LOWER OXFORD T

007212 FT

007212 FT 2 0 15166 0 00 0073+32  
WIDDOWSON RD

==  
[S] 0030/0000 LENGTH(AH 1343 BK 2595)  
018 "DIA CIRC METAL  
0024/2404 LEN=0031 INSTALLED 1980  
018 "DIA CIRC METAL  
0024/2305 LEN=0031 INSTALLED 1980  
018 "DIA CIRC PLASTIC  
0024/1772 LEN=0030 INSTALLED 1980  
018 "DIA CIRC METAL  
0024/1543 LEN=0030 INSTALLED 1980  
024 "DIA CIRC METAL  
0024/1414 LEN=0030 INSTALLED 1980  
018 "DIA CIRC CONCR  
0024/0700 LEN=0026 INSTALLED 1980

004617 FT

004617 FT 0 0 00000 0 00 0000+00  
[S] 0024/0000 LENGTH(AH 2595 BK 2082)  
024 "DIA CIRC PLASTIC  
0020/2082 LEN=0031 INSTALLED 1980  
018 "DIA CIRC METAL  
0020/1588 LEN=0022 INSTALLED 2002  
024 "DIA CIRC METAL  
0020/1339 LEN=0030 INSTALLED 2011  
024 "DIA CIRC METAL  
0020/0878 LEN=0040 INSTALLED 1980

002535 FT

002535 FT 2 0 15166 0 00 0026+50  
JACKSON SCHOOL RD  
[S] 0020/0000 LENGTH(AH 2082 BK 2535)

000000 FT

0010/0060 018 "DIA CIRC CONCR  
000000 FT 2 0 15166 0 00 0000+00  
NC UN ION SCHOOL RD  
STREET RD  
(SR3028 SEG 0060/0000)  
UNION SCHOOL RD  
(T353)  
MFC BEGIN = E  
[S] 0010/0000 LENGTH(AH 2535 BK 0000)

EXTRACT DATE: 12/28/2024 ROADWAY MANAGEMENT SYSTEM PAGE NUMBER: 846  
PRINT DATE: 12/30/2024 SLD COUNTY/SR - ANNUAL PRINT COUNTY: CHESTER  
DIR: B TOTAL LEN: .000 MI. DIST: 06-2 SR: 3091  
LEFT MUN: UPPER OXFORD T RIGHT MUN: UPPER OXFORD T

000000 FT  
000000 FT



000000 FT  
7022/0000 LENGTH(AH 2540 BK 4423)  
000000 FT  
7010/0000 LENGTH(AH 4423 BK 0000)



EXTRACT DATE: 12/28/2024 ROADWAY MANAGEMENT SYSTEM PAGE NUMBER: 845  
 PRINT DATE: 12/30/2024 SLD COUNTY/SR - ANNUAL PRINT COUNTY: CHESTER  
 DIR: B TOTAL LEN: 1.919 MI. DIST: 06-2 SR: 3089  
 LEFT MUN: UPPER OXFORD T RIGHT MUN: UPPER OXFORD T

| LINE   | DESCRIPTION | DATE      | TIME   | STATUS | LOCATION  | REMARKS                     |
|--------|-------------|-----------|--------|--------|-----------|-----------------------------|
| 010134 | FT          | 7060/0000 | 010134 | FT     | 7052/0000 | LENGTH(AH 3714 BK 2133)     |
| 010134 | FT          | 010134    | 010134 | FT     | 7052/0000 | LENGTH(AH 2133 BK 0188)     |
| 009946 | FT          | 0050/0188 | 009946 | FT     | 009946    | BMSSEN 15/3089/0050/0000    |
| 009946 | FT          | 009946    | 009946 | FT     | 009946    | UNIVERSITY RD               |
| 009946 | FT          | 009946    | 009946 | FT     | 009946    | (TWP)                       |
| 009946 | FT          | 009946    | 009946 | FT     | 009946    | 20150270000022+58           |
| 009946 | FT          | 009946    | 009946 | FT     | 009946    | NC UN                       |
| 009946 | FT          | 009946    | 009946 | FT     | 009946    | UNIVERSITY RD               |
| 009946 | FT          | 009946    | 009946 | FT     | 009946    | INTER-BK                    |
| 009946 | FT          | 009946    | 009946 | FT     | 009946    | UNIVERSITY RD               |
| 009946 | FT          | 009946    | 009946 | FT     | 009946    | (TWP)                       |
| 009946 | FT          | 009946    | 009946 | FT     | 009946    | US 1 BYPASS (NB)            |
| 009946 | FT          | 009946    | 009946 | FT     | 009946    | BMSBG 15/3089/0050/0000     |
| 009946 | FT          | 009946    | 009946 | FT     | 009946    | LENGTH(AH 0188 BK 2020)     |
| 009946 | FT          | 009946    | 009946 | FT     | 009946    | LENGTH(AH 2020 BK 0306)     |
| 009946 | FT          | 009946    | 009946 | FT     | 009946    | LENGTH(AH 000306 BK 000100) |
| 009946 | FT          | 009946    | 009946 | FT     | 009946    | LTH AH 000306 BK 000100     |
| 009946 | FT          | 009946    | 009946 | FT     | 009946    | LTH AH 000100 BK 003414     |
| 009946 | FT          | 009946    | 009946 | FT     | 009946    | INTER-AHD                   |
| 009946 | FT          | 009946    | 009946 | FT     | 009946    | BALTIMORE PK                |
| 009946 | FT          | 009946    | 009946 | FT     | 009946    | (SR3026 SEG 0170/0500)      |
| 009946 | FT          | 009946    | 009946 | FT     | 009946    | BALTIMORE PK                |
| 009946 | FT          | 009946    | 009946 | FT     | 009946    | (SR3026 SEG 0170/0500)      |
| 009946 | FT          | 009946    | 009946 | FT     | 009946    | UPPER OXFORD                |
| 009946 | FT          | 009946    | 009946 | FT     | 009946    | LOWER OXFORD T              |
| 009946 | FT          | 009946    | 009946 | FT     | 009946    | 018 "DIA CIRC METAL         |
| 009946 | FT          | 009946    | 009946 | FT     | 009946    | LEN=0025 INSTALLED UNKN     |
| 009946 | FT          | 009946    | 009946 | FT     | 009946    | 024 "DIA CIR PLASTIC        |
| 009946 | FT          | 009946    | 009946 | FT     | 009946    | LEN=0028 INSTALLED UNKN     |
| 009946 | FT          | 009946    | 009946 | FT     | 009946    | DICKEY LN                   |
| 009946 | FT          | 009946    | 009946 | FT     | 009946    | (TWP)                       |

EXTRACT DATE: 12/28/2024 ROADWAY MANAGEMENT SYSTEM PAGE NUMBER: 844  
PRINT DATE: 12/30/2024 SLD COUNTY/SR - ANNUAL PRINT COUNTY: CHESTER

DIR: B TOTAL LEN: 1.919 MI. DIST: 06-2 SR: 3089  
LEFT MUN: LOWER OXFORD T RIGHT MUN: LOWER OXFORD T

ELKDALE RD  
(T329)  
ASHMUN AV  
(T309)

006532 FT

0020/1275

004527 FT

EVANS CT  
(TWP )

0014/2612

HIGHLAND VIEW DR  
(T367)

0014/1155

BRYANS WY  
(T374)

001740 FT

0010/1740

2 0 15028 0 00 0000+00 000000 FT  
OXFORD RD  
(SR3018 SEG 0050/0000) 0010/0000

== 0030/0242 THIRD AV  
006532 FT (T372)  
2 0 15028 0 01 0065+77  
SECOND AV  
(T346)  
== 0030/0000 LENGTH(AH 3414 BK 2005)  
FIRST AV  
(T347)  
== 0020/1813

NC ASHMUN AV  
WALNUT ST  
== 0020/1082 (T349)  
+++++ 0020/1002 (AAR 531792M)#TRKS 01  
PARK LN  
== 0020/0844 (T371)  
ELKVIEW RD  
== 0020/0462 (T308)  
004527 FT 2 0 15028 0 00 0045+07  
ASHMUN AV  
(T355)  
== 0020/0000 LENGTH(AH 2005 BK 2787)

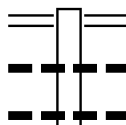
== 0014/2209 WHITE DOE DR  
(T369)  
PHEASANT RUN RD  
== 0014/1700 (T370)  
024 "DIA CIRC METAL  
-- 0014/1500 LEN=0035 INSTALLED UNKN  
-- LOWER OXFORD  
0014/1435 EAST NOTTINGHAM T

001740 FT 0 0 00000 0 00 0000+00  
== 0014/0000 LENGTH(AH 2787 BK 1740)

-- 0010/0362 048 "DIA CIRC METAL  
NC ELKDALE RD LEN=0035 INSTALLED UNKN  
OXFORD RD  
000000 FT (SR3018 SEG 0050/0000)  
MFC BEGIN = E  
== 0010/0000 LENGTH(AH 1740 BK 0000)

EXTRACT DATE: 12/28/2024 ROADWAY MANAGEMENT SYSTEM PAGE NUMBER: 843  
PRINT DATE: 12/30/2024 SLD COUNTY/SR - ANNUAL PRINT COUNTY: CHESTER  
DIR: B TOTAL LEN: 1.945 MI. DIST: 06-2 SR: 3087  
LEFT MUN: LONDONDERRY T RIGHT MUN: LONDONDERRY T

010268 FT



010268 FT GAP NEWPORT PK  
0030/3015 (SR0041 SEG 0250/0000)  
024 "DIA CIRC CONCR  
0030/2927 LEN=0087 INSTALLED UNKN  
018 "DIA CIRC METAL  
0030/2415 LEN=0036 INSTALLED UNKN

EXTRACT DATE: 12/28/2024 ROADWAY MANAGEMENT SYSTEM PAGE NUMBER: 842  
PRINT DATE: 12/30/2024 SLD COUNTY/SR - ANNUAL PRINT COUNTY: CHESTER

DIR: B TOTAL LEN: 1.945 MI. DIST: 06-2 SR: 3087  
LEFT MUN: LONDONDERRY T RIGHT MUN: LONDONDERRY T

|                                  |  |             |   |
|----------------------------------|--|-------------|---|
|                                  |  | 0030/0683   | 036 "DIA CIR PLASTIC<br>LEN=0036 INSTALLED UNKN |
| 007253 FT                        |  | 007253 FT   | 2 0 15171 0 00 0072+53                          |
|                                  |  | 5 0030/0000 | LENGTH(AH 3015 BK 2464)                         |
|                                  |  | 0020/1974   | 018 "DIA CIR PLASTIC<br>LEN=0040 INSTALLED 2004 |
|                                  |  | 0020/0939   | DALEVILLE RD<br>(SR3099 SEG 0030/0000)          |
| 2 0 15171 0 00 0047+89 004789 FT |  | 004789 FT   |   |
| BETH LN                          |  | 5 0020/0000 | LENGTH(AH 2464 BK 2497)                         |
| (T390)                           |  |             |   |
|                                  |  | 0014/0810   | 018 "DIA CIRC METAL<br>LEN=0030 INSTALLED UNKN  |
| 002292 FT                        |  | 002292 FT   | 0 0 00000 0 00 0000+00                          |
|                                  |  | 5 0014/0000 | LENGTH(AH 2497 BK 2292)                         |
|                                  |  | 0010/2292   | 015 "DIA CIRC METAL<br>LEN=0029 INSTALLED UNKN  |
|                                  |  | 0010/2090   | 015 "DIA CIRC METAL<br>LEN=0035 INSTALLED 2008  |
|                                  |  | 0010/0214   | 018 "DIA CIRC METAL<br>LEN=0046 INSTALLED UNKN  |
|                                  |  | 0010/0078   | FOR SR 0926 AND 3087<br>(CONN)                  |
| 000000 FT                        |  | 000000 FT   | 2 0 15171 0 00 0000+00                          |
|                                  |  |             | STREET RD                                       |
|                                  |  |             | (SR0926 SEG 0040/0520)                          |
|                                  |  |             | NC FA GGS MANOR RD                              |
|                                  |  |             | INTER-BK FAGGS MANOR RD                         |
|                                  |  |             | (T336)  |
| STREET RD                        |  |             | MFC BEGIN = E                                   |
| (SR0926 SEG 0040/0520)           |  | 5 0010/0000 | LENGTH(AH 2292 BK 0000)                         |

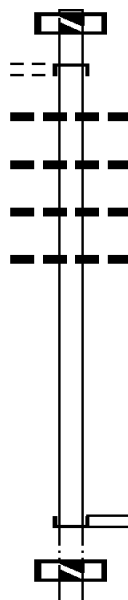
EXTRACT DATE: 12/28/2024 ROADWAY MANAGEMENT SYSTEM PAGE NUMBER: 841  
PRINT DATE: 12/30/2024 SLD COUNTY/SR - ANNUAL PRINT COUNTY: CHESTER

DIR: B TOTAL LEN: 7.669 MI. DIST: 06-2 SR: 3085  
LEFT MUN: UPPER OXFORD T RIGHT MUN: UPPER OXFORD T

BRYSON RD  
(TWP)

040490 FT

0120/3528



040490 FT

7134/0000 LTH AH 000100 BK 003528  
INTER-AHD HOMEVILLE RD  
(T379)  
0120/3528 018 "DIA CIRC METAL  
0120/3172 LEN=0038 INSTALLED UNKN  
0120/2630 018 "DIA CIRC METAL  
0120/2172 LEN=0026 INSTALLED UNKN  
0120/1965 018 "DIA CAST IRON  
018 "DIA CIRC METAL  
LEN=0027 INSTALLED UNKN  
LEN=0027 INSTALLED UNKN

036962 FT

036962 FT

2 0 15025 0 01 0387+63

NEWARK RD  
(SR0896 SEG 0260/2260)  
INTER-BK NEWARK RD  
(SR0896 SEG 0260/2260)

036962 FT



0120/0000 LTH AH 000140 BK 003549  
036962 FT  
7114/0000 LTH AH 000140 BK 003549  
INTER-AHD NEWARK RD

EXTRACT DATE: 12/28/2024 ROADWAY MANAGEMENT SYSTEM PAGE NUMBER: 840  
PRINT DATE: 12/30/2024 SLD COUNTY/SR - ANNUAL PRINT COUNTY: CHESTER

DIR: B TOTAL LEN: 7.669 MI. DIST: 06-2 SR: 3085  
LEFT MUN: UPPER OXFORD T RIGHT MUN: UPPER OXFORD T

|   |                        |     |                        |   |
|---|------------------------|-----|------------------------|---|
| NEWARK RD<br>(SR0896 SEG 0270/0000)                           | 0110/3549              | ==  | 0110/3549              | (SR0896 SEG 0270/0000)<br>VILLAGE RD<br>(T325)                            |
|   |                        | --- | 0110/1870              | 018 "DIA CIR PLASTIC<br>LEN=0030 INSTALLED UNKN                           |
|   | 033413 FT              | ==  | 0110/0438<br>033413 FT | VILLAGE RD<br>(T325)<br>2 0 15025 0 01 0352+14<br>WATERMARK RD<br>(T366)  |
|   |                        | ==  | 0110/0000              | LENGTH(AH 3549 BK 1452)   |
| 2 0 15025 0 01 0337+53<br>STREET RD<br>(SR3030 SEG 0020/3452) | 031961 FT<br>0100/0000 | ==  | 031961 FT<br>0100/0000 | LENGTH(AH 1452 BK 3055)   |
|   | 028906 FT              | --- | 0094/0073<br>028906 FT | 015 "DIA CIR PLASTIC<br>LEN=0030 INSTALLED UNKN<br>0 0 00000 0 00 0000+00 |
| NEWCOMERS RD<br>(T318)  | 0090/1947              | ==  | 0094/0000              | LENGTH(AH 3055 BK 1947)   |
|   |                        | --- | 0090/0253<br>026959 FT | 015 "DIA CIRC METAL<br>LEN=0032 INSTALLED UNKN                            |
| 2 0 15025 0 01 0285+49<br>BOX 5354 PRIVATE DR<br>(PRDR)       | 026959 FT<br>0090/0000 | ==  | 0090/0000              | LENGTH(AH 1947 BK 3693)   |

EXTRACT DATE: 12/28/2024 ROADWAY MANAGEMENT SYSTEM PAGE NUMBER: 839  
PRINT DATE: 12/30/2024 SLD COUNTY/SR - ANNUAL PRINT COUNTY: CHESTER

DIR: B TOTAL LEN: 7.669 MI. DIST: 06-2 SR: 3085  
LEFT MUN: UPPER OXFORD T RIGHT MUN: UPPER OXFORD T

023266 FT

0080/1640 018 "DIA CIRC METAL  
LEN=0100 INSTALLED UNKN

0080/0880 024 "DIA CIR PLASTIC  
LEN=0040 INSTALLED UNKN

0080/0062 BMS EN 15/3085/0080/0000  
023266 FT 2 0 15025 0 01 0248+56

0080/0000 BMSBG 15/3085/0080/0000  
LENGTH(AH 3693 BK 3062)

0070/2601 UPPER OXFORD  
LOWER OXFORD T  
MUDDY RUN RD

NC HOMEVILLE RD  
UNION SCHOOL RD

0070/2589 (SR3093 SEG 0030/1343)

0070/2536 018 "DIA CIRC METAL  
LEN=0056 INSTALLED UNKN

0070/2482 BMS EN 15/3085/0070/2458  
0 0 0000 0 00 0000+00

0070/2458 TRIB OF MUDDY RUN  
BMSBG 15/3085/0070/2458

0070/1562 018 "DIA CIR PLASTIC  
LEN=0025 INSTALLED UNKN

0070/1250 042 "DIA CIRC METAL  
LEN=0040 INSTALLED 2019

0070/1175 QUARRYVILLE RD  
(T324)

020204 FT

020204 FT 2 0 15025 0 01 0217+94  
036"H 24"W ELLIP METAL

0070/0000 LEN=0025 INSTALLED UNKN  
LENGTH(AH 3062 BK 1865)

0060/0650 018 "DIA CIRC METAL  
LEN=0031 INSTALLED UNKN

0060/0112 018 "DIA CIRC METAL  
LEN=0030 INSTALLED UNKN

0060/0065 060"H 60"W CON BOX CUL  
018339 FT LEN=0029 INSTALLED UNKN

0060/0000 NC CREAM RD  
LENGTH(AH 1865 BK 2896)

2 0 15025 0 00 0189+67 018339 FT  
SCROGGY RD  
(SR3032 SEG 0010/0000) 0060/0000

EXTRACT DATE: 12/28/2024 ROADWAY MANAGEMENT SYSTEM PAGE NUMBER: 838  
PRINT DATE: 12/30/2024 SLD COUNTY/SR - ANNUAL PRINT COUNTY: CHESTER

DIR: B TOTAL LEN: 7.669 MI. DIST: 06-2 SR: 3085  
LEFT MUN: LOWER OXFORD T RIGHT MUN: LOWER OXFORD T

0 0 00000 0 00 0000+00 015443 FT  
BOX 565 PRIVATE DR  
(PRDR)

JACKSON SCHOOL RD  
(T327) 0050/1581

012328 FT

008508 FT

|                        |   |
|------------------------|---|
| 0054/2252              | 036 "DIA CIRC CONCR<br>LEN=0037 INSTALLED UNKN                                    |
| 0054/1910              | 018 "DIA CIRC CONCR<br>LEN=0035 INSTALLED UNKN                                    |
| 0054/1535              | 018 "DIA CIRC CONCR<br>LEN=0040 INSTALLED UNKN                                    |
| 0054/1050              | 018 "DIA CIRC CONCR<br>LEN=0050 INSTALLED UNKN                                    |
| 0054/0376<br>015443 FT | 024 "DIA CIRC CONCR<br>LEN=0035 INSTALLED UNKN                                    |
| 0054/0000              | LENGTH(AH 2896 BK 3115)<br>024 "DIA CIRC CONCR                                    |
| 0050/2634              | LEN=0045 INSTALLED UNKN   |
| 0050/1581              | JACKSON SCHOOL RD<br>(T327)   |
| 0050/1228              | 018 "DIA CIRC METAL<br>LEN=0030 INSTALLED UNKN                                    |
| 0050/0012<br>012328 FT | 018 "DIA CIRC METAL<br>LEN=0030 INSTALLED UNKN                                    |
| 0050/0000              | 2 0 15025 0 00 0138+89<br>BOX 399 PRIVATE DR<br>(PRDR)<br>LENGTH(AH 3115 BK 3820) |
| 0040/2345              | 015 "DIA CIRC CONCR<br>LEN=0033 INSTALLED UNKN                                    |
| 008508 FT              | 2 0 15025 0 00 0101+63<br>STREET RD<br>(SR3028 SEG 0040/1717)                     |
| 0040/0000              | LENGTH(AH 3820 BK 2564)   |
| 0030/1695              | BMS EN 15/3085/0030/1667<br>0 0 00000 0 00 0000+00                                |



EXTRACT DATE: 12/28/2024 ROADWAY MANAGEMENT SYSTEM PAGE NUMBER: 837  
PRINT DATE: 12/30/2024 SLD COUNTY/SR - ANNUAL PRINT COUNTY: CHESTER

DIR: B TOTAL LEN: 7.669 MI. DIST: 06-2 SR: 3085  
LEFT MUN: LOWER OXFORD T RIGHT MUN: LOWER OXFORD T

2 0 15025 0 00 0075+82 005944 FT  
BOX 227 PRIVATE DR  
(PRDR) 0030/0000

002433 FT

BROOKSIDE DR  
(TWP)  
BROOKSIDE DR  
(TWP) 0012/1129  
0012/0592

000000 FT

000000 FT

0030/1667 LEECH RUN BR  
BMSBG 15/3085/0030/1667

0030/0233 018 "DIA CIRC CONCR  
005944 FT LEN=0024 INSTALLED UNKN

5 0030/0000 LENGTH(AH 2564 BK 3511)

0020/2447 018 "DIA CIRC METAL  
LEN=0030 INSTALLED UNKN

0020/1384 018"H 12"W ELLIP METAL  
LEN=0030 INSTALLED UNKN  
0020/1287 015 "DIA CIRC METAL  
LEN=0035 INSTALLED UNKN

0020/0272 OSBORNE RD  
(T345)  
0020/0183 BMSBN 15/3085/0020/0000  
002433 FT 2 0 15025 0 00 0040+71  
US 1 BYPASS (NB)  
BMSBG 15/3085/0020/0000  
5 0020/0000 LENGTH(AH 3511 BK 2433)

0012/0577 015 "DIA CIR PLASTIC  
NC SC CROGGY RD LEN=0025 INSTALLED UNKN  
CHURCH RD

0012/0425 (T315)  
0012/0069 018 "DIA CIRC CONCR  
000000 FT LEN=0025 INSTALLED UNKN  
0 0 00000 0 00 0000+00  
NC PINE ST

INTER-BK PINE ST  
(TWP)  
5 0012/0000 LENGTH(AH 2433 BK 1638)  
000000 FT  
7010/0000 LENGTH(AH 1638 BK 0000)

EXTRACT DATE: 12/28/2024 ROADWAY MANAGEMENT SYSTEM PAGE NUMBER: 836  
PRINT DATE: 12/30/2024 SLD COUNTY/SR - ANNUAL PRINT COUNTY: CHESTER

DIR: B TOTAL LEN: .293 MI. DIST: 06-2 SR: 3083  
LEFT MUN: WEST SADSBURY T RIGHT MUN: WEST SADSBURY T

|           |  |           |                         |
|-----------|--|-----------|-------------------------|
| 001549 FT |  | 001549 FT | LENGTH(AH 7089 BK 2550) |
| 001549 FT |  | 7030/0000 |                         |
|           |  | 001549 FT | LENGTH(AH 2550 BK 0030) |
|           |  | 7022/0000 | BMSBN 15/3083/0020/0000 |
|           |  | INTER-AHD | SWAN RD                 |
|           |  | 0020/0030 | (T580)                  |
| 001519 FT |  | 001519 FT | 2 0 15065 0 00 0037+96  |
|           |  | INTER-BK  | SWAN RD                 |
|           |  |           | (T580)                  |
|           |  |           | OFFICERS RUN            |
|           |  |           | BMSBG 15/3083/0020/0000 |
|           |  | 0020/0000 | LENGTH(AH 0030 BK 1750) |
| 001519 FT |  | 001519 FT |                         |
|           |  | 7016/0000 | LENGTH(AH 1750 BK 0060) |
|           |  | INTER-AHD | BMSBN 15/3083/0014/0000 |
|           |  | 0014/0060 | SWAN RD                 |
| 001459 FT |  | 001459 FT | (T580)                  |
|           |  | INTER-BK  | 2 0 15065 0 00 0019+82  |
|           |  |           | SWAN RD                 |
|           |  |           | (T580)                  |
|           |  |           | OFFICERS RUN            |
|           |  |           | BMSBG 15/3083/0014/0000 |
|           |  | 0014/0000 | LENGTH(AH 0060 BK 0480) |
| 001459 FT |  | 001459 FT |                         |
|           |  | 7012/0000 | LENGTH(AH 0480 BK 1459) |
|           |  | INTER-AHD | SWAN RD                 |
|           |  |           | (T580)                  |
|           |  | 0010/1459 | ATGLEN B                |
|           |  |           |                         |
| 000000 FT |  | 000000 FT | 2 0 15065 0 00 0000+00  |
|           |  | NC SW     | AN RD                   |
|           |  |           | UPPER VALLEY RD         |
|           |  |           | (SR3066 SEG 0020/0000)  |
|           |  | INTER-BK  | SWAN RD                 |
|           |  |           | (SR3066 SEG 0020/0000)  |
|           |  |           | MFC BEGIN = E           |
|           |  | 0010/0000 | LENGTH(AH 1459 BK 0000) |

EXTRACT DATE: 12/28/2024 ROADWAY MANAGEMENT SYSTEM PAGE NUMBER: 835  
PRINT DATE: 12/30/2024 SLD COUNTY/SR - ANNUAL PRINT COUNTY: CHESTER

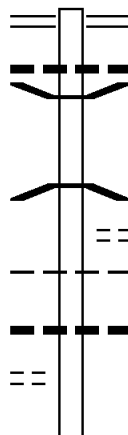
DIR: B TOTAL LEN: 3.814 MI. DIST: 06-2 SR: 3081  
LEFT MUN: SADS BURY T RIGHT MUN: SADS BURY T

BOROUGHLINE RD  
(T372)

020139 FT

019440 FT

0074/1260



020139 FT VALLEY RD  
0080/0699 (SR0372 SEG 0160/1048)  
0080/0486 015 "DIA CIR PLASTIC  
0080/0028 LEN=0040 INSTALLED UNKN  
019440 FT BMSBN 15/3081/0080/0000  
2 0 15060 0 00 0309+40  
BRANCH BUCK RUN  
BMSBG 15/3081/0080/0000  
5 0080/0000 LENGTH(AH 0699 BK 2176)  
MTN LAUREL CT  
0074/2006 (PRDR)  
SADS BURY  
0074/1560 HIGHLAND T  
018 "DIA CIR PLASTIC  
0074/1304 LEN=0041 INSTALLED UNKN

EXTRACT DATE: 12/28/2024 ROADWAY MANAGEMENT SYSTEM PAGE NUMBER: 834  
PRINT DATE: 12/30/2024 SLD COUNTY/SR - ANNUAL PRINT COUNTY: CHESTER

DIR: B TOTAL LEN: 3.814 MI. DIST: 06-2 SR: 3081  
LEFT MUN: HIGHLAND T RIGHT MUN: HIGHLAND T

017264 FT

017264 FT 0 0 00000 0 00 0000+00  
S 0074/0000 LENGTH(AH 2176 BK 2103)  
024 "DIA CIRC CONCR  
0070/2103 LEN=0037 INSTALLED UNKN

0070/1213 048 "DIA CIRC METAL  
LEN=0048 INSTALLED UNKN

015161 FT

0070/0026 015 "DIA CIR PLASTIC  
LEN=0060 INSTALLED UNKN  
015161 FT 2 0 15060 0 00 0266+74  
HIGHLAND RD  
(T370)

NC OL  
S 0070/0000 D STOTTSTVILLE RD  
LENGTH(AH 2103 BK 1575)

0060/1070 018 "DIA CIRC METAL  
LEN=0030 INSTALLED 1990

0060/1059 OLD STOTTSTVILLE RD  
(SR3079 SEG 0054/2384)  
HIGHLAND CT

013586 FT

0060/0469 (PRDR)  
013586 FT 2 0 15060 0 00 0250+99  
HIGHLAND CT

(PRDR)  
S 0060/0000 LENGTH(AH 1575 BK 1713)

011873 FT

0050/0794 018 "DIA CIRC METAL  
LEN=0024 INSTALLED 1990

011873 FT 2 0 15060 0 00 0233+88  
OLD RACETRACK RD  
(T356)

S 0050/0000 LENGTH(AH 1713 BK 2485)

0040/1378 STATION RD  
(T351)

009388 FT

0040/0050 015 "DIA CIRC CONCR  
LEN=0030 INSTALLED 1990  
009388 FT 2 0 15060 0 00 0209+07  
LIMESTONE RD  
(SR0010 SEG 0250/1060)

S 0040/0000 LENGTH(AH 2485 BK 2394)

EXTRACT DATE: 12/28/2024 ROADWAY MANAGEMENT SYSTEM PAGE NUMBER: 833  
PRINT DATE: 12/30/2024 SLD COUNTY/SR - ANNUAL PRINT COUNTY: CHESTER

DIR: B TOTAL LEN: 3.814 MI. DIST: 06-2 SR: 3081  
LEFT MUN: HIGHLAND T RIGHT MUN: HIGHLAND T

2 0 15060 0 00 0185+29 006994 FT  
OLD LIMESTONE RD  
(T348) 0030/0000

004440 FT

2 0 15060 0 00 0132+20 001708 FT  
LENOVER RD  
(T367) 0020/0000

000000 FT

|                        |   |
|------------------------|---|
| 0030/1125              | 018 "DIA CIR PLASTIC<br>LEN=0040 INSTALLED 1990 |
| 0030/0021<br>006994 FT | OLD LIMESTONE RD<br>(T348)                      |
| 0030/0000              | LENGTH(AH 2394 BK 2554)                         |
| 0024/2544              | 024 "DIA CIR PLASTIC<br>LEN=0045 INSTALLED 1990 |
| 0024/1930              | 018 "DIA CIRC METAL<br>LEN=0035 INSTALLED 1980  |
| 0024/1595              | 018 "DIA CIRC METAL<br>LEN=0020 INSTALLED UNKN  |
| 004440 FT              | 0 0 00000 0 00 0000+00                          |
| 0024/0000              | LENGTH(AH 2554 BK 2732)                         |
| 001708 FT              |   |
| 0020/0000              | LENGTH(AH 2732 BK 1708)                         |
| 0010/1690              | 024 "DIA CIRC CONCR<br>LEN=0035 INSTALLED 2000  |
| 0010/1194              | LENOVER RD<br>(T367)                            |
| 0010/0668              | 024 "DIA CIRC CONCR<br>LEN=0060 INSTALLED 2000  |
| 0010/0151              | 018 "DIA CIRC CONCR<br>LEN=0075 INSTALLED UNKN  |
| 000000 FT              | 2 0 15060 0 00 0113+60                          |
| INTER-BK               | NC HIGHLAND RD<br>HIGHLAND RIDGE RD<br>(T383)   |
| 0010/0000              | MFC BEGIN = D<br>LENGTH(AH 1708 BK 0000)        |

EXTRACT DATE: 12/28/2024 ROADWAY MANAGEMENT SYSTEM PAGE NUMBER: 832  
PRINT DATE: 12/30/2024 SLD COUNTY/SR - ANNUAL PRINT COUNTY: CHESTER  
DIR: B TOTAL LEN: 3.283 MI. DIST: 06-2 SR: 3079  
LEFT MUN: HIGHLAND T RIGHT MUN: HIGHLAND T

HIGHLAND RD 017336 FT  
(SR3081 SEG 0060/1059) 0054/2384

014952 FT

OLD STOTTSVILLE RD 012669 FT  
(T358) 0050/0000

LC FOR OLD STOTTSVILLE 0044/2275  
(CONN)

LC FOR PRIVATE DR 0044/0070  
(CONN) 010309 FT  
0 0 00000 0 00 0000+00  
PRIVATE DR 0044/0000  
(PRDR)

008567 FT

017336 FT OLD STOTTSVILLE RD  
0054/2384 (SR3081 SEG 0060/1059)

014952 FT 0 0 00000 0 00 0000+00  
NC SCOTTSTVILLE RD  
BOX 281 PRIVATE DR  
(PRDR)  
S 0054/0000 LENGTH(AH 2384 BK 2283)

0050/0707 036 "DIA CIRC METAL  
LEN=0036 INSTALLED UNKN  
012669 FT 2 0 15110 0 00 0125+50  
NC OLD STOTTSVILLE RD  
S 0050/0000 LENGTH(AH 2283 BK 2360)  
018 "DIA CAST IRON  
0044/2309 LEN=0033 INSTALLED UNKN

010309 FT  
NC W GLENROSE RD  
S 0044/0000 LENGTH(AH 2360 BK 1742)  
018 "DIA CIRC METAL  
0040/1705 LEN=0031 INSTALLED UNKN

008567 FT 2 0 15110 0 00 0084+63  
FIVE POINT RD

EXTRACT DATE: 12/28/2024 ROADWAY MANAGEMENT SYSTEM PAGE NUMBER: 831  
PRINT DATE: 12/30/2024 SLD COUNTY/SR - ANNUAL PRINT COUNTY: CHESTER

DIR: B TOTAL LEN: 3.283 MI. DIST: 06-2 SR: 3079  
LEFT MUN: HIGHLAND T RIGHT MUN: HIGHLAND T

007114 FT

NC GL (T373)  
GLEN ROSE RD  
GLEN ROSE RD  
(SR3077 SEG 0010/0000)  
LENGTH(AH 1742 BK 1453)  
018 "DIA CIRC METAL  
LEN=0055 INSTALLED UNKN

007114 FT 2 0 15110 0 00 0070+27  
BEAVERDAM RD  
(T364)  
0030/0000 LENGTH(AH 1453 BK 3569)  
018 "DIA CIRC CONCR  
0020/3560 LEN=0030 INSTALLED UNKN  
018 "DIA CIR PLASTIC  
0020/2827 LEN=0040 INSTALLED UNKN

0020/1735 BMS EN 15/3079/0020/1696  
018 "DIA CIRC CONCR  
0020/1730 LEN=0065 INSTALLED UNKN  
0 0 00000 0 00 0000+00  
BIRCH RUN  
0020/1696 BMSBG 15/3079/0020/1696

003545 FT

003545 FT 2 0 15110 0 00 0051+91  
0020/0000 LENGTH(AH 3569 BK 3545)  
018 "DIA CIR PLASTIC  
0010/2795 LEN=0010 INSTALLED 2003

018 "DIA CIRC CONCR  
0010/1378 LEN=0027 INSTALLED UNKN

000000 FT

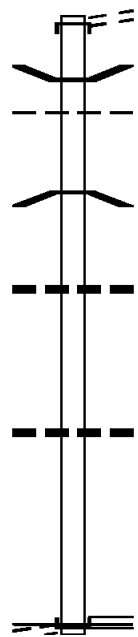
000000 FT 2 0 15110 0 00 0000+00  
NC FIVE POINT RD  
GUM TREE RD  
(SR3043 SEG 0050/1021)  
MFC BEGIN = E  
0010/0000 LENGTH(AH 3545 BK 0000)

EXTRACT DATE: 12/28/2024 ROADWAY MANAGEMENT SYSTEM PAGE NUMBER: 830  
 PRINT DATE: 12/30/2024 SLD COUNTY/SR - ANNUAL PRINT COUNTY: CHESTER  
 DIR: B TOTAL LEN: .669 MI. DIST: 06-2 SR: 3077  
 LEFT MUN: EAST FALLOWFIELD T RIGHT MUN: EAST FALLOWFIELD T

003531 FT

003531 FT  
 INTER-AHD PARK AV  
 (T364)  
 GLEN ROSE RD  
 (T364)  
 0010/3531  
 0010/2729 BMS EN 15/3077/0010/2677  
 EAST FALLOWFIELD  
 0010/2698 HIGHLAND T  
 0 0 00000 0 00 0000+00  
 BUCK RUN  
 0010/2677 BMS BG 15/3077/0010/2677  
  
 024 " DIA CIRC METAL  
 0010/1600 LEN=0070 INSTALLED UNKN  
  
 018 " DIA CIRC METAL  
 0010/0062 LEN=0035 INSTALLED UNKN  
 000000 FT 2 0 15178 0 00 0000+00  
 NC GL EN ROSE RD  
 FIVE POINT RD  
 (SR3079 SEG 0040/0000)  
 INTER-BK OLD STOTTSVILLE RD  
 (SR3079 SEG 0040/0000)  
 MFC BEGIN = E  
 0010/0000 LENGTH(AH 3531 BK 0000)

000000 FT



FIVE POINT RD  
 (T373)

0010/0000



EXTRACT DATE: 12/28/2024 ROADWAY MANAGEMENT SYSTEM PAGE NUMBER: 829  
PRINT DATE: 12/30/2024 SLD COUNTY/SR - ANNUAL PRINT COUNTY: CHESTER  
DIR: B TOTAL LEN: .000 MI. DIST: 06-2 SR: 3075  
LEFT MUN: CALN T RIGHT MUN: CALN T

000000 FT



000000 FT  
7010/0000 LENGTH(AH 1510 BK 0000)

EXTRACT DATE: 12/28/2024 ROADWAY MANAGEMENT SYSTEM PAGE NUMBER: 828  
 PRINT DATE: 12/30/2024 SLD COUNTY/SR - ANNUAL PRINT COUNTY: CHESTER  
 DIR: B TOTAL LEN: .828 MI. DIST: 06-2 SR: 3074  
 LEFT MUN: CALN T RIGHT MUN: CALN T

004374 FT

004374 FT  
 INTER-AHD

CALN RD  
 (SR4005 SEG 0170/3776)  
 LINCOLN HW  
 (SR3070 SEG 0180/0000)

0040/0411

NATIONAL RAILROAD PASSE  
 OVERPASS IS RR X-ING  
 024 "DIA CIRC METAL  
 LEN=0030 INSTALLED UNKN  
 018 "DIA CIRC METAL  
 LEN=0030 INSTALLED UNKN

0040/0239

0040/0227

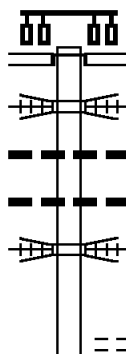
0040/0217

0040/0153

003963 FT

NATIONAL RAILROAD PASSE  
 OVERPASS IS RR X-ING  
 1 1 07272 0 00 0033+29  
 CALN RD  
 (TWP )  
 LENGTH(AH 0411 BK 2918)

003963 FT



EXTRACT DATE: 12/28/2024 ROADWAY MANAGEMENT SYSTEM PAGE NUMBER: 827  
PRINT DATE: 12/30/2024 SLD COUNTY/SR - ANNUAL PRINT COUNTY: CHESTER

DIR: B TOTAL LEN: .828 MI. DIST: 06-2 SR: 3074  
LEFT MUN: CALN T RIGHT MUN: CALN T

001045 FT

000414 FT

000000 FT

|  |  |           |                         |
|--|--|-----------|-------------------------|
|  |  |           | OLIVE ST                |
|  |  |           | (T415)                  |
|  |  |           | EIGHTEENTH AV           |
|  |  | 0030/2346 | (TWP)                   |
|  |  |           | 018 "DIA CIRC PLASTIC   |
|  |  | 0030/1942 | LEN=0025 INSTALLED UNKN |
|  |  |           | 018 "DIA CIRC CONCR     |
|  |  | 0030/1794 | LEN=0020 INSTALLED UNKN |
|  |  |           | SEVENTEENTH AV          |
|  |  | 0030/1778 | (T394)                  |
|  |  |           | 036 "DIA CIRC CONCR     |
|  |  | 0030/1600 | LEN=0025 INSTALLED UNKN |
|  |  |           | SIXTEENTH AV            |
|  |  | 0030/1173 | (TWP)                   |
|  |  |           | 024 "DIA CIRC CONCR     |
|  |  | 0030/0954 | LEN=0025 INSTALLED UNKN |
|  |  |           | FIFTEENTH AV            |
|  |  | 0030/0590 | (TWP)                   |
|  |  |           | 018 "DIA CIRC METAL     |
|  |  | 0030/0577 | LEN=0025 INSTALLED UNKN |
|  |  |           | 018 "DIA CIRC CONCR     |
|  |  | 0030/0418 | LEN=0025 INSTALLED UNKN |
|  |  |           | 018 "DIA CIRC METAL     |
|  |  | 0030/0022 | LEN=0025 INSTALLED UNKN |
|  |  | 001045 FT | 1 1 07272 0 00 0000+00  |
|  |  |           | FOURTEENTH AV           |
|  |  |           | (TWP)                   |
|  |  | 0030/0000 | LENGTH(AH 2918 BK 0631) |
|  |  |           | 018 "DIA CIRC METAL     |
|  |  | 0020/0558 | LEN=0050 INSTALLED UNKN |
|  |  |           | CALN                    |
|  |  | 0020/0225 | COATESVILLE C           |
|  |  | 000414 FT | 1 0 00142 8 00 0004+11  |
|  |  |           | THIRTEENTH AV           |
|  |  |           | (CITY)                  |
|  |  |           | NC OLIVE ST             |
|  |  |           | OLIVE ST                |
|  |  |           | (CITY)                  |
|  |  | 0020/0000 | LENGTH(AH 0631 BK 0414) |
|  |  |           | 018 "DIA CIRC CONCR     |
|  |  | 0010/0232 | LEN=0035 INSTALLED UNKN |
|  |  |           | HARMONY ST              |
|  |  | 0010/0215 | (CITY)                  |
|  |  | 000000 FT | 1 0 00142 8 00 0000+00  |
|  |  |           | NC THIRTEENTH AV        |
|  |  |           | LINCOLN HW              |
|  |  |           | (SR3070 SEG 0160/0000)  |
|  |  |           | MFC BEGIN = D           |
|  |  | 0010/0000 | LENGTH(AH 0414 BK 0000) |

EXTRACT DATE: 12/28/2024 ROADWAY MANAGEMENT SYSTEM PAGE NUMBER: 826  
PRINT DATE: 12/30/2024 SLD COUNTY/SR - ANNUAL PRINT COUNTY: CHESTER  
DIR: B TOTAL LEN: 1.913 MI. DIST: 06-2 SR: 3073  
LEFT MUN: CALN T RIGHT MUN: CALN T

EMBREEVILLE RD 010099 FT  
(SR4005 SEG 0160/2243) 0050/3537

006562 FT

2 0 15122 0 00 0058+65 005518 FT  
MOORE RD  
(TWP ) 0040/0000

HESTON RD  
(PRDR) 0030/1396

002620 FT

010099 FT NORTH CALN RD  
0050/3537 (SR4005 SEG 0160/2243)  
0050/3427 FOR SR 3073 AND 4005  
(CONN)  
0050/2508 GEORGIA AV  
(TWP )  
0050/1120 018 "DIA CIRC METAL  
LEN=0032 INSTALLED UNKN  
0050/0945 024"H 18"W CONCR ARCH  
LEN=0035 INSTALLED UNKN  
006562 FT 2 0 15122 0 00 0069+16  
NC BLACK HORSE RD  
ACORN ST  
(TWP )  
5 0050/0000 LENGTH(AH 3537 BK 1044)  
0040/0050 018 "DIA CIRC CONCR  
LEN=0035 INSTALLED UNKN  
005518 FT SCOTT DR  
(TWP )  
5 0040/0000 LENGTH(AH 1044 BK 2898)  
0030/2440 024"H 12"W ELLIP CONC  
LEN=0035 INSTALLED UNKN  
0030/2209 CALN  
VALLEY T  
0030/1396 KENDIG RD  
(PRDR)  
0030/0919 018 "DIA CIRC CONCR  
LEN=0045 INSTALLED UNKN  
002620 FT NC BLACK HORSE HILL RD  
2 0 15122 0 00 0030+53  
VALLEY  
COATESVILLE C  
5 0030/0000 LENGTH(AH 2898 BK 1570)

EXTRACT DATE: 12/28/2024 ROADWAY MANAGEMENT SYSTEM PAGE NUMBER: 825  
PRINT DATE: 12/30/2024 SLD COUNTY/SR - ANNUAL PRINT COUNTY: CHESTER

DIR: B TOTAL LEN: 1.913 MI. DIST: 06-2 SR: 3073  
LEFT MUN: COATESVILLE C RIGHT MUN: COATESVILLE C

CEDAR ST  
(CITY)

0020/0590

AL  
(CITY)  
GRAHAM AV  
(CITY)

0020/0300

0020/0090  
001050 FT

COATES ST  
(CITY)

0020/0000  
001050 FT

FIFTH AV  
(CITY)

0010/0716

000000 FT

0020/1460 018 "DIA CIRC METAL  
LEN=0038 INSTALLED UNKN  
0020/1165 015 "DIA CIRC CONCR  
LEN=0035 INSTALLED UNKN  
0020/0640 015 "DIA CIRC CONCR  
LEN=0035 INSTALLED UNKN  
0020/0315 AL  
(CITY)  
0020/0090 COATES ST  
(CITY)  
001050 FT 2 0 15122 0 00 0014+87  
NC BL BLACK HORSE RD  
INTER-BK BLACK HORSE RD  
(TWP)  
BLACK HORSE RD  
ROAD CLOSED BACK  
0020/0000 LTH AH 001570 BK 000075  
001050 FT  
7016/0000 LTH AH 000075 BK 001050  
BLACK HORSE RD  
ROAD CLOSED AHEAD  
INTER-AHD BLACK HORSE RD  
(TWP)  
0010/1050 ELM ST  
(CITY)  
0010/1011  
NC ELM ST  
0010/0565 012 "DIA CIRC CONCR  
LEN=0030 INSTALLED UNKN  
LUMBER ST  
(CITY)  
0010/0550 CHESTNUT ST  
(CITY)  
0010/0372 012 "DIA CIRC CONCR  
LEN=0030 INSTALLED UNKN  
DIAMOND ST  
(CITY)  
0010/0194  
000000 FT 2 0 15122 0 00 0000+00  
NC FIFTH AV  
LINCOLN HW  
(SR3070 SEG 0140/0000)  
INTER-BK FIFTH AV  
(CITY)  
MFC BEGIN = D  
0010/0000 LENGTH(AH 1050 BK 0000)

EXTRACT DATE: 12/28/2024 ROADWAY MANAGEMENT SYSTEM PAGE NUMBER: 824  
PRINT DATE: 12/30/2024 SLD COUNTY/SR - ANNUAL PRINT COUNTY: CHESTER

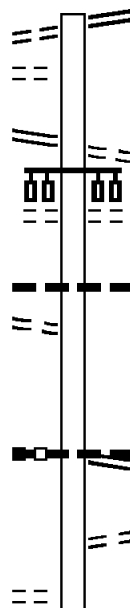
DIR: B TOTAL LEN: 1.367 MI. DIST: 06-2 SR: 3072  
LEFT MUN: WEST CHESTER B RIGHT MUN: WEST CHESTER B

NEW ST 007220 FT  
(BORO) 0016/1910  
FROM 0003/0013 SH  
(CONN) 0016/1330  
CHESTNUT ST  
(SR0003 SEG 0012/0000)  
(SR0003 SEG 0013/0000) 0016/1252

WASHINGTON ST  
(BORO) 0016/0500

EVERHART AV  
(BORO) 0016/0095  
005310 FT

OAK PL  
(BORO) 0012/1826



007220 FT NEW ST  
(SR0003 SEG 0013/0000)  
0016/1910 (SR0003 SEG 0012/0000)

0016/1252 CHESTNUT ST  
(BORO)  
WAYNE ST  
(BORO)

0016/1198  
018 "DIA CIRC CONCR  
0016/0597 LEN=0040 INSTALLED UNKN

024 "DIA CIRC CONCR  
LEN=0050 INSTALLED UNKN

NC HA NNUM AV  
STRASBURG RD  
0016/0095 (SR0162 SEG 0210/0376)  
005310 FT 1 0 00137 0 00 1114+83  
TO 0162/0210 SH  
(CONN)

5 0016/0000 LENGTH(AH 1910 BK 2108)

EXTRACT DATE: 12/28/2024 ROADWAY MANAGEMENT SYSTEM PAGE NUMBER: 823  
PRINT DATE: 12/30/2024 SLD COUNTY/SR - ANNUAL PRINT COUNTY: CHESTER

DIR: B TOTAL LEN: 1.367 MI. DIST: 06-2 SR: 3072  
LEFT MUN: WEST CHESTER B RIGHT MUN: WEST CHESTER B

MARSHALL ST  
(BORO)

0012/1086

1 0 00137 0 00 1093+08 003202 FT  
ASHBRIDGE ST  
(T381)

0012/0000

MCCARDLE DR  
(PRDR)

0010/2127

MILES RD  
(PRDR)

0010/1544

TAYLOR RUN RD  
(PRDR)

0010/0731

1 0 00137 0 00 1061+56 000000 FT  
WEST CHESTER BP  
(SR0322 SEG 0490/0000) 0010/0000

TAYLORS BR  
STRUCTURE LENGTH 10 FT  
BMSID 15/3072/0012/1781  
BRADFORD AV  
(BORO)  
0012/1781  
0012/1415  
060"H 72"W CON BOX CUL  
LEN=0100 INSTALLED UNKN  
BRANCH TAYLORS RUN  
STRUCTURE LENGTH 14 FT  
BMSID 15/3072/0012/0936  
BRADFORD PLAZA DR  
(PRDR)  
0012/0990  
0012/0936  
0012/0885  
003202 FT WEST CHESTER  
EAST BRADFORD T  
0012/0000 LENGTH(AH 2108 BK 3202)  
018 "DIA CIRC CONCR  
LEN=0080 INSTALLED UNKN  
BROOKWORTH RD  
(T381)  
0010/3146  
0010/2889  
BRANCH TAYLORS RUN  
STRUCTURE LENGTH 10 FT  
BMSID 15/3072/0010/2462  
0010/2462  
0010/2074  
018 "DIA CIRC CONCR  
LEN=0050 INSTALLED UNKN  
SHOPPING CENTER PZ  
(PRDR)  
0010/1544  
0010/0690  
0010/0210  
018 "DIA CIRC CONCR  
LEN=0075 INSTALLED UNKN  
BMSEN 15/3072/0010/0183  
0 0 00000 0 00 0000+00  
TAYLOR RUN  
0010/0183 BMSBG 15/3072/0010/0183  
NC DOWNINGTOWN PK  
HIGHLAND RD  
(T440)  
INTER-BK WEST CHESTER BP  
000000 FT (SR0322 SEG 0490/0000)  
MFC BEGIN = B  
0010/0000 LENGTH(AH 3202 BK 0000)

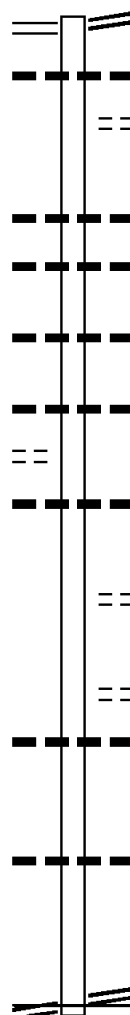
EXTRACT DATE: 12/28/2024 ROADWAY MANAGEMENT SYSTEM PAGE NUMBER: 822  
PRINT DATE: 12/30/2024 SLD COUNTY/SR - ANNUAL PRINT COUNTY: CHESTER  
DIR: B TOTAL LEN: 1.120 MI. DIST: 06-2 SR: 3071  
LEFT MUN: EAST BRADFORD T RIGHT MUN: EAST BRADFORD T

UNIONVILLE WAWASET RD 005915 FT  
(SR0842 SEG 0200/0332) 0020/3530

COTTAGE LN  
(PRDR)

0020/0380  
002385 FT

LENAPE RD  
(SR0052 SEG 0150/0000) 0010/0000



005915 FT UNIONVILLE WAWASET RD  
0020/3530 (SR0842 SEG 0200/0332)  
036" DIA CIRC METAL  
0020/3460 LEN=0067 INSTALLED UNKN  
WITHERS WY  
0020/3215 (PRDR)

0020/2168 015" DIA CIRC METAL  
LEN=0024 INSTALLED UNKN  
036"H 00"W MULT PLSTIC  
0020/1990 LEN=0024 INSTALLED UNKN

0020/1377 018" DIA CIR PLASTIC  
LEN=0020 INSTALLED UNKN

0020/0625 018" DIA CIR PLASTIC  
LEN=0030 INSTALLED UNKN

0020/0068 024" DIA CIRC METAL  
002385 FT LEN=0060 INSTALLED UNKN  
2 0 15002 0 00 0036+17  
ST FINEGAN DR  
(T505)  
5 0020/0000 LENGTH(AH 3530 BK 2385)

0010/1345 FLOCHMAN RD  
(T437)  
048"H 36"W CON BOX CUL  
0010/1305 LEN=0036 INSTALLED UNKN

0010/0104 018"H 00"W MULT CONCR  
000000 FT LEN=0081 INSTALLED UNKN  
2 0 15002 0 00 0060+02  
LENAPE RD  
(SR0052 SEG 0150/0000)

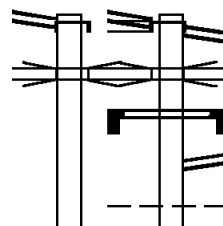
NC CR  
MFC BEGIN = D  
5 0010/0000 LENGTH(AH 2385 BK 0000)



EXTRACT DATE: 12/28/2024 ROADWAY MANAGEMENT SYSTEM PAGE NUMBER: 821  
PRINT DATE: 12/30/2024 SLD COUNTY/SR - ANNUAL PRINT COUNTY: CHESTER

DIR: E TOTAL LEN: 18.286 MI. DIST: 06-2 SR: 3070  
LEFT MUN: EAST WHITELAND T RIGHT MUN: EAST WHITELAND T

RAMP RD 095590 FT  
(SR8033 SEG 0280/1240) INTER-AHD  
LANCASTER PK  
(SR0030 SEG 0471/0000)  
RAMP TO SR 0202 SOUTH  
(SR8033 SEG 0290/0000) 0423/1500  
RAMP T (WB)  
OP ID 15/8033/0250/2084 0423/1320



INTER-AHD  
096548 FT

0422/1486  
0422/1307  
0422/1246  
0422/1023  
0422/0632

RAMP FROM SR 0202 SOUTH  
(SR8033 SEG 0280/1240)  
LANCASTER PK  
(SR0030 SEG 0471/0000)  
RAMP TO SR 0202 SOUTH  
(SR8033 SEG 0290/0000)  
LANCASTER PK  
(SR0030 SEG 0471/0000)  
(SR0030 SEG 0470/0000)  
RAMP T (WB)  
OP ID 15/8033/0250/2084  
SIGN: POLE MOUNTED  
BMSID 15/3070/0422/1246  
RAMP RD  
(SR8033 SEG 0260/0000)  
EAST WHITELAND  
WEST WHITELAND T

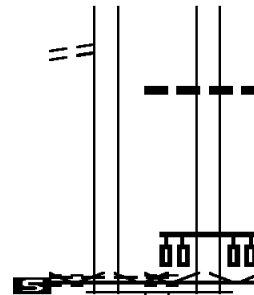
EXTRACT DATE: 12/28/2024 ROADWAY MANAGEMENT SYSTEM PAGE NUMBER: 820  
PRINT DATE: 12/30/2024 SLD COUNTY/SR - ANNUAL PRINT COUNTY: CHESTER

DIR: E TOTAL LEN: 18.286 MI. DIST: 06-2 SR: 3070  
LEFT MUN: EAST WHITELAND T RIGHT MUN: EAST WHITELAND T

LC TO VALLEY CREEK RD  
(CONN)

0423/0107

1 0 00142 0 01 1114+33 094090 FT  
VILLAGE: E.WHITELAND TP  
VALLEY CREEK RD  
(TWP )  
MFC BEGIN = B  
EAST WHITELAND  
WEST WHITELAND T  
LENGTH(AH 1500 BK 2383)



0422/0064

024 "DIA CIRC CONCR  
LEN=0033 INSTALLED UNKN

095062 FT

1 0 00142 0 01 1114+33  
VILLAGE: W.WHITELAND TP  
VALLEY CREEK RD  
(TWP )

0422/0000

MFC BEGIN = B  
LENGTH(AH 1486 BK 2383)

091707 FT

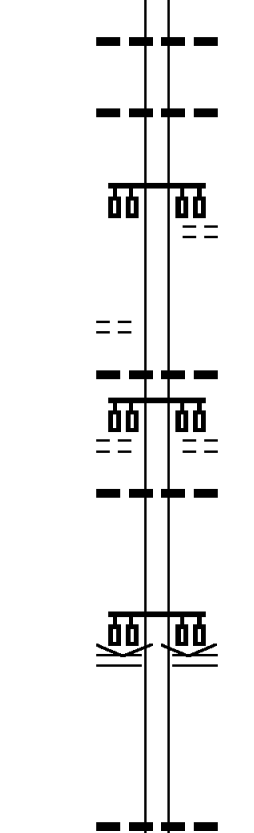
LIVINGSTON LN  
(TWP )

0402/1687

LOCHIEL LN  
(TWP )

0402/1048

089106 FT



0412/1155

030 "DIA CIRC CONCR  
LEN=0035 INSTALLED 1999

0412/0360

018 "DIA CIRC METAL  
LEN=0080 INSTALLED UNKN  
1 0 00142 0 01 1084+74  
SPRINGDALE DR  
(PRDR)

0412/0000

LENGTH(AH 2383 BK 2601)

0402/1465

036"H 18"W CON BOX CUL  
LEN=0060 INSTALLED 1999  
BELDEN BL  
(TWP )

0402/1048

018 "DIA CIRC CONCR  
LEN=0048 INSTALLED 1999

0402/0786

1 0 00142 0 01 1057+22  
VILLAGE: W.WHTLND 19341  
SHIP RD  
(SR1001 SEG 0040/2434)

0402/0000

LENGTH(AH 2601 BK 2608)

0392/0700

060"H 84"W CON BOX CUL  
LEN=0060 INSTALLED UNKN

EXTRACT DATE: 12/28/2024 ROADWAY MANAGEMENT SYSTEM PAGE NUMBER: 819  
PRINT DATE: 12/30/2024 SLD COUNTY/SR - ANNUAL PRINT COUNTY: CHESTER

DIR: E TOTAL LEN: 18.286 MI. DIST: 06-2 SR: 3070  
LEFT MUN: WEST WHITELAND T RIGHT MUN: WEST WHITELAND T

|  |                                     |  |  |           |  |
|--|-------------------------------------|--|--|-----------|--|
|  |                                     |  |  | 0392/0679 | BMS EN 15/3070/0392/0669<br>0 0 00000 0 00 0000+00<br>VALLEY BR.   |
|  |                                     |  |  | 0392/0669 | BMSBG 15/3070/0392/0669<br>018 "DIA CIR PLASTIC  |
|  |                                     |  |  | 0392/0504 | LEN=0065 INSTALLED UNKN  |
|  |                                     |  |  | 0392/0130 | SIGNALIZED CROSSWALK   |
|  |                                     |  |  | 087470 FT | 1 0 00142 0 01 1031+40<br>(AAR 589680C) #TRKS 01   |
| 086498 FT  |                                     |  |  | 0392/0000 | LENGTH(AH 2608 BK 0537)<br>TABAS LN  |
|  |                                     |  |  | 0384/0489 | (TWP)  |
| 085961 FT  |                                     |  |  | 086933 FT | 0 0 00000 0 00 0000+00<br>VILLAGE: EXTON 19341<br>MFC BEGIN = B  |
|  |                                     |  |  | 0384/0000 | LENGTH(AH 0537 BK 0997)  |
|  |                                     |  |  |           | 036"H 24"W BOX CULVRT*<br>LEN=0150 INSTALLED 1999  |
| LC TO EXTON SQUARE MALL<br>(CONN)<br>EXTON SQUARE MALL<br>(PRDR)         | 0383/0899                           |  |  | 0382/0960 | EXTON SQUARE MALL<br>(PRDR)  |
|  |                                     |  |  | 0382/0796 |  |
| LC FROM EXTON SQUARE MA<br>(CONN)  | 0383/0796<br>0383/0690              |  |  | 0382/0090 | 018 "DIA CIR CONCR<br>LEN=0060 INSTALLED UNKN  |
| (APRA) EXTON SQUARE MAL<br>LC TO EXTON SQUARE MALL<br>(CONN)             | 0383/0081                           |  |  | 085936 FT | 1 0 00142 0 01 1016+49<br>(APRA) EXTON SQUARE MAL<br>(AAR 589680C) #TRKS 01<br>EXTON SQUARE MALL<br>(PRDR)<br>IRON LAKE BL<br>(PRDR) |
| 0 0 00000 0 00 0000+00   | 084964 FT                           |  |  | 0382/0000 | LENGTH(AH 0997 BK 2980)  |
| EXTON SQUARE MALL<br>(PRDR)<br>IRON LAKE BL<br>(PRDR)                    |                                     |  |  | 0372/2737 | BMS EN 15/3070/0372/2695<br>0 0 00000 0 00 0000+00<br>VALLEY CREEK   |
| LENGTH(AH 0997 BK 3006)<br>LC FROM EXTON SQUARE PY<br>(CONN)             | 0383/0000<br>0373/2904<br>0373/2755 |  |  | 0372/2695 | BMSBG 15/3070/0372/2695<br>024 "DIA CIR METAL  |
| BMS EN 15/3070/0372/2695<br>0 0 00000 0 00 0000+00<br>VALLEY CREEK       |                                     |  |  | 0372/2685 | LEN=0100 INSTALLED UNKN<br>018 "DIA CIR CONCR  |
| BMSBG 15/3070/0372/2695<br>036 "DIA CIR CONCR<br>LEN=0030 INSTALLED UNKN | 0373/2713<br>0373/2680              |  |  |           |  |

EXTRACT DATE: 12/28/2024 ROADWAY MANAGEMENT SYSTEM PAGE NUMBER: 818  
PRINT DATE: 12/30/2024 SLD COUNTY/SR - ANNUAL PRINT COUNTY: CHESTER

DIR: E TOTAL LEN: 18.286 MI. DIST: 06-2 SR: 3070  
LEFT MUN: WEST WHITELAND T RIGHT MUN: WEST WHITELAND T

|  |                        |                                     |   |
|--|------------------------|-------------------------------------|---|
| 018 "DIA CIRC CONCR<br>LEN=0072 INSTALLED 1999   | 0373/2025              | 0372/2471                           | LEN=0030 INSTALLED UNKN   |
|  |                        | 0372/2427                           | 018 "DIA CIRC CONCR UNKN  |
|  |                        | 0372/2197                           | LEN=0030 INSTALLED UNKN   |
|  |                        | 0372/2096                           | 018 "DIA CIRC CONCR UNKN  |
|  |                        |                                     | LEN=0030 INSTALLED UNKN   |
| POTTSTOWN PK<br>(SR0100 SEG 0231/0000)<br>(SR0100 SEG 0230/0000)                                     | 0373/1885              | 0372/2015                           | FROM 0100/0220 SH<br>(CONN)<br>POTTSTOWN PK<br>(SR0100 SEG 0230/0000)<br>(SR0100 SEG 0231/0000)   |
| 018 "DIA CIRC METAL<br>LEN=0035 INSTALLED 1999   | 0373/1385              | 0372/1890                           |   |
|  |                        | 0372/1385                           | 018 "DIA CIRC METAL<br>LEN=0040 INSTALLED 1999  |
|  |                        | 0372/1334                           | 018 "DIA CIRC CONCR UNKN  |
| LC TO WHITELAND TC RD<br>(CONN)<br>WHITELAND TOWN CENTER<br>(PRDR)                                   | 0373/0912              |                                     |   |
| LC FROM WHITELAND TC RD<br>(CONN)  | 0373/0797<br>0373/0712 | 0372/0801                           | WHITELAND TOWN CENTER<br>(PRDR)   |
| 1 0 00142 0 01 0986+52 081958 FT<br>LENGTH(AH 3006 BK 0584)  | 0373/0000              | 082956 FT                           | 1 0 00142 0 01 0986+52<br>VILLAGE: EXTON 19341  |
| BMSSEN 15/3070/0362/0000 0363/0014<br>0 0 00000 0 00 0000+00 081374 FT<br>NC BUSINESS 30/LINCOLN HWY | 0363/0000              | 0372/0000                           | LENGTH(AH 2980 BK 0591)<br>018 "DIA CIRC CONCR<br>LEN=0055 INSTALLED 1999   |
| BRANCH VALLEY CREEK<br>BMSBG 15/3070/0362/0000<br>LENGTH(AH 0584 BK 1624)                            | 0363/0000              | 0362/0155<br>0362/0014<br>082365 FT | BMSSEN 15/3070/0362/0000<br>1 0 00142 0 01 0980+61<br>VILLAGE: EXTON 19341<br>BRANCH VALLEY CREEK<br>BMSBG 15/3070/0362/0000<br>LENGTH(AH 0591 BK 1648) |
| 018 "DIA CIRC CONCR<br>LEN=0005 INSTALLED UNKN   | 0353/0625              | 0352/0840                           | 012 "DIA CIRC METAL<br>LEN=0020 INSTALLED UNKN  |
|  |                        | 0352/0590                           | 018 "DIA CIRC METAL<br>LEN=0045 INSTALLED 1999  |
|  |                        | 0352/0345                           | 060 "H 48 "W ELLIP CONC<br>LEN=0092 INSTALLED 1999  |
|  |                        |                                     | 024 "DIA CIRC CONCR   |

EXTRACT DATE: 12/28/2024 ROADWAY MANAGEMENT SYSTEM PAGE NUMBER: 817  
PRINT DATE: 12/30/2024 SLD COUNTY/SR - ANNUAL PRINT COUNTY: CHESTER

DIR: E TOTAL LEN: 18.286 MI. DIST: 06-2 SR: 3070  
LEFT MUN: WEST WHITELAND T RIGHT MUN: WEST WHITELAND T

0 0 00000 0 00 0000+00 079750 FT  
NC BUSINESS 30/ LINCOLN HWY  
LENGTH(AH 1624 BK 2117) 0353/0000

018 "DIA CIRC CONCR  
LEN=0030 INSTALLED UNKN 0343/1555  
WHITFORD RD  
(SR3069 SEG 0070/0000)  
0343/1339

1 0 00142 0 01 0942+52 077633 FT  
WATERLOO BL  
(PRDR)  
CAMPBELL BL  
(BORO)

LENGTH(AH 2117 BK 4560) 0343/0000

018 "DIA CIRC CONCR  
LEN=0030 INSTALLED UNKN 0333/4320

WOODLEDGE LN  
(TWP)  
OAKLANDS BL  
(TWP)

0333/2769

FAIRWAY LN  
(PRDR)  
ARRANDALE BL  
(PRDR)

0352/0130 LEN=0055 INSTALLED 1999  
080717 FT 1 0 00142 0 01 0963+80  
VILLAGE: W.WHTLND 19341  
0352/0000 LENGTH(AH 1648 BK 2128)  
018 "DIA CIRC CONCR  
0342/1612 LEN=0062 INSTALLED 1999

WHITFORD RD  
(SR3069 SEG 0070/0000)

0342/1357  
0342/1300  
0342/0924  
0342/0715  
0342/0545  
078589 FT  
018 "DIA CIRC CONCR  
LEN=0100 INSTALLED 1999  
019 "DIA CIRC CONCR  
LEN=0036 INSTALLED UNKN  
018 "DIA CIRC CONCR  
LEN=0036 INSTALLED UNKN  
018 "DIA CIRC METAL  
LEN=0045 INSTALLED 1999  
1 0 00142 0 01 0942+52  
VILLAGE: W.WHTLND 19341  
WATERLOO BL  
(PRDR)  
CAMPBELL BL  
(BORO)

0342/0000 LENGTH(AH 2128 BK 4564)  
0332/4453 LC TO CAMPBELL BL  
(CONN)

0332/4320 018 "DIA CIRC CONCR  
LEN=0035 INSTALLED UNKN

0332/2869 LC FROM OAKLANDS BL  
(CONN)












WOODLEDGE LN  
(TWP)  
OAKLANDS BL  
(TWP)  
LC TO OAKLANDS BL  
(CONN)  
018 "DIA CIRC METAL  
LEN=0100 INSTALLED UNKN  
FAIRWAY LN  
(PRDR)  
ARRANDALE BL  
(PRDR)

DIR: E TOTAL LEN: 18.286 MI. DIST: 06-2 SR: 3070  
LEFT MUN: WEST WHITELAND T RIGHT MUN: WEST WHITELAND T

|  |                         |            |                               |  |
|--|-------------------------|------------|-------------------------------|--|
| 018 "DIA CIRC CONCR<br>LEN=0048 INSTALLED 1999                 | 0333/1706               | 00 0000 00 | 0332/1712                     |  |
| 018 "DIA CIRC CONCR<br>LEN=0030 INSTALLED UNKN                 | 0333/1565               | ---        | 0332/1325                     | 024 "DIA CIRC METAL<br>LEN=0100 INSTALLED UNKN                   |
| 018 "DIA CIRC CONCR<br>LEN=0030 INSTALLED UNKN                 | 0333/1000               | ---        | 0332/0798                     | 024 "DIA CIRC METAL<br>LEN=0100 INSTALLED UNKN                   |
| BMSBN 15/3070/0332/0719<br>1 0 00142 0 01 0903+97<br>VALLEY BR | 0333/0736               | ---        | 0332/0729                     | BMSBN 15/3070/0332/0719<br>1 0 00142 0 01 0903+97<br>VALLEY BR   |
| BMSBG 15/3070/0332/0719  | 0333/0726               | ---        | 0332/0719                     | BMSBG 15/3070/0332/0719  |
| 018 "DIA CIRC CONCR<br>LEN=0030 INSTALLED UNKN                 | 0333/0440               | ---        | 0332/0565                     | 018 "DIA CIRC CONCR<br>LEN=0035 INSTALLED 1999                   |
| COMMONS AT OAKLANDS<br>(PRDR)                                  | 0333/0359               | 00 0000 00 | COMMONS AT OAKLANDS<br>(PRDR) |  |
| 018 "DIA CIRC CONCR<br>LEN=0030 INSTALLED 1999                 | 0333/0260               | ==         | 0332/0391                     |  |
| 1 0 00142 0 01 0903+97   | 073073 FT               | ---        | 074025 FT                     | 1 0 00142 0 01 0903+97   |
| WEST WHITELAND<br>EAST CALN T                                  | LENGTH(AH 4560 BK 3469) | 5          | 0332/0000                     | WEST WHITELAND<br>EAST CALN T                                    |
| 018 "DIA CIRC CONCR<br>LEN=0040 INSTALLED UNKN                 | 0311/3105               | ---        | 0310/3102                     | LENGTH(AH 4564 BK 3442)  |
| PRIVATE RD<br>(PRDR)   | 0311/3101               | 00 0000 00 | 0310/3000                     | PRIVATE RD<br>(PRDR)   |
| LOWES ENTRANCE RD<br>(PRDR)                                    | 0311/2970               | ---        | 0310/2750                     | LOWES ENTRANCE RD<br>(PRDR)                                      |
| 018 "DIA CIRC CONCR<br>LEN=0040 INSTALLED UNKN                 | 0311/2670               | ---        | 0310/2306                     | 018 "DIA CIRC CONCR<br>LEN=0048 INSTALLED 1999                   |
| RAMP RD<br>(SR8026 SEG 0502/1058)                              | 0311/2166               | 00 0000 00 | 0310/2181                     | CORNERSTONE TE<br>(PRDR)   |
| RAMP RD<br>(SR8026 SEG 0250/0000)                              | 0311/1216               | ---        | 0310/1777                     | FROM 8026/0502 SH<br>(CONN)<br>RAMP RD<br>(SR8026 SEG 0502/1058) |
|  |                         | ---        |                               | RAMP RD<br>(SR8026 SEG 0512/0000)                                |

EXTRACT DATE: 12/28/2024 ROADWAY MANAGEMENT SYSTEM PAGE NUMBER: 815  
PRINT DATE: 12/30/2024 SLD COUNTY/SR - ANNUAL PRINT COUNTY: CHESTER

DIR: E TOTAL LEN: 18.286 MI. DIST: 06-2 SR: 3070  
LEFT MUN: EAST CALN T RIGHT MUN: EAST CALN T

|  |  |                                   |   |
|--|--|-----------------------------------|---|
| EXTON BYPASS (WB)<br>OP ID 15/0030/0363/0000 0311/0747                                     |    | 0310/0747 OP ID 15/0030/0363/0000 | EXTON BYPASS (WB)   |
| EXTON BYPASS (EB)<br>OP ID 15/0030/0362/0000 0311/0673                                     |    | 0310/0619 OP ID 15/0030/0362/0000 | EXTON BYPASS (EB)   |
| 024 "DIA CIRC CONCR<br>LEN=0035 INSTALLED UNKN 0311/0608                                   | ---  |                                   |   |
| 018 "H 00 "W MULT PLSTIC<br>LEN=0060 INSTALLED UNKN 0311/0592                              | ---  |                                   |   |
| QUARRY RD<br>(SR3061 SEG 0131/1573)<br>(SR3061 SEG 0130/1564)                              |    |                                   | QUARRY RD<br>(SR3061 SEG 0131/1573)<br>(SR3061 SEG 0130/1564)   |
| 0311/0458  |  | 0310/0459                         |   |
| 018 "DIA CIRC CONCR<br>LEN=0005 INSTALLED UNKN 0311/0346                                   | ---  |                                   |   |
| 1 0 00142 0 01 0862+72 069604 FT<br>NC BUSINESS 30/LINCOLN HWY<br>BELL TAVERN RD<br>(T486) |    |                                   | 070583 FT 1 0 00142 0 01 0862+72<br>VILLAGE: E.CALN TP19335<br>NC BUSINESS 30/LINCOLN HWY<br>BELL TAVERN RD<br>(T486) |
| LENGTH(AH 3469 BK 1660) 0311/0000  |    | 0310/0000                         | LENGTH(AH 3442 BK 1660)   |
| BMSSEN 15/3070/0300/2478 0305/0490<br>0 0 00000 0 00 0000+00                               |    | 0304/0490                         | BMSSEN 15/3070/0300/2478  |
| BRANDYWINE B   |  |                                   | 1 0 00142 0 01 0826+43  |
| BMSBG 15/3070/0300/2478 0305/0480  |    | 0304/0480                         | BRANDYWINE B  |
| LEN=0062 INSTALLED 1999 0305/0479  | ---  |                                   | BMSBG 15/3070/0300/2478   |
| 018 "DIA CIRC CONCR  | ---  |                                   |   |
| LEN=0060 INSTALLED 1999 0305/0229  | ---  |                                   |   |
| 0 0 00000 0 00 0000+00 067944 FT   |  | 0304/0150                         | LC FROM BRANDYWINE SQ   |
| ASHBRIDGE SQ   |  | 068923 FT                         | (CONN)  |
| (PRDR)   |  |                                   | 0 0 00000 0 00 0000+00  |
| BRANDYWINE SQ  |  |                                   | ASHBRIDGE SQ  |
| (PRDR)   |  |                                   | (PRDR)  |
|  |  |                                   | BRANDYWINE SQ   |
|  |  |                                   | (PRDR)  |
| MFC BEGIN = B  |  |                                   | MFC BEGIN = B   |
| LENGTH(AH 1660 BK 2001) 0305/0000  |  | 0304/0000                         | LENGTH(AH 1660 BK 2001)   |
|  |  |                                   |   |
|  |  | 0300/1130                         | 018 "DIA CIRC CONCR   |
|  |  |                                   | LEN=0009 INSTALLED UNKN   |
|  |  | 0300/1044                         | 018 "DIA CIRC METAL   |
|  |  |                                   | LEN=0020 INSTALLED 1999   |
|  |  | 0300/0950                         | WOODBINE RD   |
| WOODBINE RD  |  | 0300/0828                         | (TWP )  |
| (T497)   | ---  |                                   | 018 "DIA CIRC CONCR   |
| 0300/0950  |  |                                   | LEN=0060 INSTALLED 1999   |

EXTRACT DATE: 12/28/2024 ROADWAY MANAGEMENT SYSTEM PAGE NUMBER: 814  
PRINT DATE: 12/30/2024 SLD COUNTY/SR - ANNUAL PRINT COUNTY: CHESTER

DIR: E TOTAL LEN: 18.286 MI. DIST: 06-2 SR: 3070  
LEFT MUN: EAST CALN T RIGHT MUN: EAST CALN T

1 0 00142 0 01 0826+43 065943 FT  
PLAZA DR  
(T497) 0300/0000

BLACK HAWK CR  
(BORO) 0290/1367  
BLACK HAWK CR  
(BORO) 0290/0816

UWCHLAN AV  
(SR0113 SEG 0010/0000) 0290/0188

1 0 00142 0 01 0804+10 063733 FT  
FROM 0113/0010 SH  
(CONN) 0290/0000

1 0 00142 0 01 0776+72 060999 FT  
WALLACE AV  
(TWP)  
PARK LN  
(BORO) 0270/0000  
060999 FT

MANOR AV  
(SR0322 SEG 0340/0000) 0250/3331

0300/0666 EAST CALN  
DOWNTOWN B  
066922 FT  
S 0300/0000 LENGTH(AH 2001 BK 2210)  
0290/1367 BROWN AV  
(BORO)  
0290/0816 WAGNER AV  
(BORO)  
WHITELAND AV  
(BORO)  
0290/0188  
0290/0100 018 "DIA CIRC CONCR  
064712 FT LEN=0030 INSTALLED 1999  
S 0290/0000 LENGTH(AH 2210 BK 2734)  
0270/2586 015 "DIA CIRC CONCR  
LEN=0038 INSTALLED 1999  
0270/1987 CHESTNUT ST  
(BORO)  
0270/1090 018 "DIA CIRC METAL  
LEN=0034 INSTALLED 1999  
GREEN ST  
(BORO)  
0270/1050  
0270/0667 018 "DIA CIRC METAL  
LEN=0038 INSTALLED 1999  
UNKNOWN ST  
(BORO)  
0270/0640 PARKE ST  
(BORO)  
0270/0511 BEECH ST  
(BORO)  
0270/0287 018 "DIA CIRC METAL  
LEN=0087 INSTALLED 1999  
0270/0087 BRANDYWINE AV  
061978 FT (SR0322 SEG 0350/0000)  
INTER-BK BRANDYWINE AV  
(SR0322 SEG 0350/0000)  
S 0270/0000 LTH AH 002734 BK 000913  
061978 FT  
7254/0000 LTH AH 000913 BK 003331  
INTER-AHD LANCASTER AV  
(SR0322 SEG 0340/0000)  
0250/3331



EXTRACT DATE: 12/28/2024 ROADWAY MANAGEMENT SYSTEM PAGE NUMBER: 813  
PRINT DATE: 12/30/2024 SLD COUNTY/SR - ANNUAL PRINT COUNTY: CHESTER

DIR: E TOTAL LEN: 18.286 MI. DIST: 06-2 SR: 3070  
LEFT MUN: DOWNINGTOWN B RIGHT MUN: DOWNINGTOWN B

DOWNING AV  
(BORO)

0250/2438

STUART AV  
(BORO)

0250/1732

HUNT AV  
(BORO)

0250/0551

1 0 00142 0 01 0734+53 057668 FT  
ASTON AV  
(BORO)

0250/0000

ROCK RAYMOND RD  
(BORO)

0240/2257

GABEL AV  
(T430)

0240/1506

KING ST  
(BORO)  
VETERANS DR  
(PRDR)

0240/0000

0230/1979

0250/3298

0250/3296

0250/3001

0250/2855

0250/2438

0250/1732

0250/0015  
058647 FT

5 0250/0000 LENGTH(AH 3331 BK 3032)

0240/2180

0240/1440

0240/1295

0240/0713

0240/0324

0240/0210  
055615 FT

5 0240/0000 NC BUSINESS 30/LANCASTER AVE  
LENGTH(AH 3032 BK 2177)

018 "DIA CIRC CONCR  
LEN=0030 INSTALLED 1999  
024 "DIA CAST IRON  
LEN=0030 INSTALLED 1999  
018 "DIA CIRC METAL  
LEN=0034 INSTALLED 1999  
015 "DIA CIR PLASTIC  
LEN=0034 INSTALLED 1999  
VIADUCT AV  
(SR3053 SEG 0060/1585)

015 "DIA CAST IRON  
LEN=0035 INSTALLED 1999

018 "DIA CIRC CONCR  
LEN=0040 INSTALLED UNKN

030 "DIA CIRC METAL  
LEN=0048 INSTALLED UNKN  
048"H 84"W CONC STRUCT  
LEN=0046 INSTALLED 1999  
LLOYD AV  
(BORO)

DOWNINGTOWN  
CALN T  
036 "DIA CIRC CONCR  
LEN=0056 INSTALLED 1999  
1 0 00142 0 01 0704+71  
VILLAGE: DOWNINGTOWN  
VILLAGE: DOWNINGTOWN  
VILLAGE: DOWNINGTOWN

EXTRACT DATE: 12/28/2024 ROADWAY MANAGEMENT SYSTEM PAGE NUMBER: 812  
PRINT DATE: 12/30/2024 SLD COUNTY/SR - ANNUAL PRINT COUNTY: CHESTER

DIR: E TOTAL LEN: 18.286 MI. DIST: 06-2 SR: 3070  
LEFT MUN: CALN T RIGHT MUN: CALN T

WEDGEWOOD RD  
(TWP )

0230/0754

WEDGEWOOD RD  
(TWP )

052459 FT

0230/0000

CALN VILLAGE PZ  
(TWP )

0220/1048

1 0 00142 0 01 0649+54 049119 FT  
BONDSVILLE RD  
(SR0340 SEG 0230/3018) 0220/0000

MUNICIPAL DR  
(TWP )

046896 FT

0210/0000

N BAILEY RD  
(TWP )

0200/0979

|   |   |
|---|---|
| 0230/0998   | 012 "DIA CIRC CONCR<br>LEN=0040 INSTALLED 1999  |
| 0230/0804   | 036 "DIA CIRC CONCR<br>LEN=0045 INSTALLED 1999  |
| 0230/0228<br>053438 FT  | 036"H 48"W ELLIP METAL<br>LEN=0055 INSTALLED 1999<br>1 0 00142 0 01 0671+43<br>VILLAGE: CALN TWP 19335<br>LENGTH(AH 2177 BK 3340)   |
| 0220/1776<br>0220/1542<br>0220/1048                           | 018 "DIA CIRC CONCR<br>LEN=0040 INSTALLED UNKN<br>036"H 72"W CONC STRUCT<br>LEN=0042 INSTALLED 1999   |
| 0220/0415<br>050098 FT  | 048 "DIA CIRC CONCR<br>LEN=0055 INSTALLED 1999<br>THORNDALE MARSHALLTON R<br>(SR3055 SEG 0100/1204)   |
| 0210/1851   | 018 "DIA CIRC CONCR<br>LEN=0040 INSTALLED UNKN  |
| 0210/1088<br>0210/0822<br>0210/0619<br>0210/0087<br>047875 FT | 018 "DIA CIRC CONCR<br>LEN=0100 INSTALLED UNKN<br>015 "DIA CIRC METAL<br>LEN=0044 INSTALLED 1999<br>018 "DIA CIRC CONCR<br>LEN=0045 INSTALLED UNKN<br>072"H 72"W CON BOX CUL<br>LEN=0048 INSTALLED 1999<br>1 0 00142 0 01 0627+22<br>VILLAGE: CALN TWP 19355<br>LENGTH(AH 2223 BK 3104) |
| 0200/1821   | 018 "DIA CIRC CONCR<br>LEN=0066 INSTALLED 1999  |
| 0200/0979   |   |

EXTRACT DATE: 12/28/2024 ROADWAY MANAGEMENT SYSTEM PAGE NUMBER: 811  
PRINT DATE: 12/30/2024 SLD COUNTY/SR - ANNUAL PRINT COUNTY: CHESTER

DIR: E TOTAL LEN: 18.286 MI. DIST: 06-2 SR: 3070  
LEFT MUN: CALN T RIGHT MUN: CALN T

JAMES BUCHANAN DR  
(TWP)

043792 FT  
0200/0000

BARLEY SHEAF RD  
(TWP)

0190/1448

LOOMIS AV  
(TWP)  
FULTON AV  
(TWP)

0190/0580  
0190/0302

1 0 00142 0 01 0559+00 039922 FT  
BROAD ST  
(TWP)

0190/0000

SELTZER AV  
(TWP)

0180/2026

0200/0927 024 "DIA CIRC CONCR  
LEN=0075 INSTALLED 1999  
S BAILEY RD  
(TWP)

0200/0599 SIGN: CANTILEVER  
0200/0312 BMSID 15/3070/0200/0312  
044771 FT 1 0 00142 0 01 0596+18  
VILLAGE: THORNDALE 19372  
5 0200/0000 LENGTH(AH 3104 BK 3870)  
060"H 24"W CON BOX CUL  
0190/3794 LEN=0040 INSTALLED 1999

0190/2741 018 "DIA CIRC CONCR  
LEN=0085 INSTALLED 1999  
0190/2305 018 "DIA CIRC CONCR  
LEN=0055 INSTALLED 1999  
0190/1725 018 "DIA CIRC CONCR  
LEN=0047 INSTALLED 1999  
0190/1590 018 "DIA CIRC CONCR  
LEN=0047 INSTALLED 1999  
0190/1448 (APRA) G O CARLSON  
0190/1392 024"H 48"W CONC STRUCT  
LEN=0045 INSTALLED 1999

0190/0226 024 "DIA CIRC CONCR  
LEN=0045 INSTALLED 1999  
0190/0196 018 "DIA CIRC CONCR  
040901 FT LEN=0035 INSTALLED UNKN  
5 0190/0000 LENGTH(AH 3870 BK 2660)

0180/2031 018 "DIA CIR PLASTIC  
LEN=0020 INSTALLED 2004

0180/0895 084"H 84"W CON BOX CUL  
LEN=0052 INSTALLED 1999  
0180/0347 018 "DIA CIRC CONCR  
LEN=0030 INSTALLED UNKN  
OLIVE ST

EXTRACT DATE: 12/28/2024 ROADWAY MANAGEMENT SYSTEM PAGE NUMBER: 810  
PRINT DATE: 12/30/2024 SLD COUNTY/SR - ANNUAL PRINT COUNTY: CHESTER

DIR: E TOTAL LEN: 18.286 MI. DIST: 06-2 SR: 3070  
LEFT MUN: CALN T RIGHT MUN: CALN T

1 0 00142 0 01 0530+85 037262 FT  
CALN RD  
(SR4005 SEG 0170/3776) 0180/0000

TOTH AV  
(TWP ) 0170/1701

VETERANS DR  
(PRDR) 0170/1110

034618 FT

AL  
(CITY) 0160/0244  
033705 FT

038241 FT (SR3074 SEG 0040/0411)  
S 0180/0000 LENGTH(AH 2660 BK 2644)  
024 "DIA CIRC CONCR  
LEN=0150 INSTALLED 1999  
0170/1834  
018 "DIA CIRC METAL  
LEN=0006 INSTALLED 1999  
0170/1524  
0170/1110  
RETAINING WALL END  
BMSID 15/3070/0170/0180  
RETAINING WALL BEGIN  
BMSID 15/3070/0170/0180  
BMSID 15/3070/0170/0000  
BMSID 15/3070/0170/0000  
1 0 00142 0 01 0503+90  
VILLAGE: CALN TWP 19320  
NATIONAL RAILROAD PA RR  
BMSBG 15/3070/0170/0000  
S 0170/0000 LENGTH(AH 2644 BK 0913)  
RETAINING WALL END  
BMSID 15/3070/0160/0726  
RETAINING WALL BEGIN  
BMSID 15/3070/0160/0726  
CALN  
0160/0260 COATESVILLE C  
034684 FT 1 0 00142 0 01 0495+60  
THIRTEENTH AV  
(SR3074 SEG 0010/0000)  
S 0160/0000 LENGTH(AH 0913 BK 2523)  
015 "DIA CIRC CONCR  
LEN=0010 INSTALLED UNKN  
TWELFTH AV  
(CITY)  
015 "DIA CIRC CONCR  
LEN=0016 INSTALLED 1999  
ELEVENTH AV  
(CITY)  
0150/1341  
015 "DIA CIRC CONCR  
LEN=0040 INSTALLED UNKN  
018 "DIA CIRC CONCR  
LEN=0030 INSTALLED UNKN  
TENTH AV

EXTRACT DATE: 12/28/2024 ROADWAY MANAGEMENT SYSTEM PAGE NUMBER: 809  
PRINT DATE: 12/30/2024 SLD COUNTY/SR - ANNUAL PRINT COUNTY: CHESTER

DIR: E TOTAL LEN: 18.286 MI. DIST: 06-2 SR: 3070  
LEFT MUN: COATESVILLE C RIGHT MUN: COATESVILLE C

NINTH AV  
(CITY)

0150/0553

1 0 00142 0 01 0470+21 031182 FT  
EIGHTH AV  
(CITY)

0150/0000

SEVENTH AV  
(CITY)

0140/1591

|     |     |           |                         |      |
|-----|-----|-----------|-------------------------|------|
| ==  | ==  | 0150/0805 | (CITY)                  |      |
| --- | --- | 0150/0781 | 024 "DIA CIRC CONCR     |      |
| --- | --- | 0150/0767 | LEN=0054 INSTALLED      | 1999 |
| --- | --- | 0150/0574 | 018 "DIA CIRC CONCR     |      |
| --- | --- |           | LEN=0040 INSTALLED      | UNKN |
| --- | --- |           | 018 "DIA CIRC CONCR     |      |
| --- | --- |           | LEN=0040 INSTALLED      | 1999 |
| ==  | ==  | 0150/0525 | 018 "DIA CIRC CONCR     |      |
| --- | --- |           | LEN=0036 INSTALLED      | 1999 |
| --- | --- | 0150/0325 | 018 "DIA CIRC CONCR     |      |
| --- | --- |           | LEN=0050 INSTALLED      | 1999 |
| --- | --- | 0150/0180 | 015 "DIA CIRC CONCR     |      |
| --- | --- |           | LEN=0040 INSTALLED      | UNKN |
| 00  | 00  | 032161 FT | EIGHTH AV               |      |
| ==  | ==  |           | (SR3064 SEG 0010/0000)  |      |
| --- | --- | 0150/0000 | LENGTH(AH 2523 BK 2269) |      |
| ==  | ==  |           | PALMER AV               |      |
| --- | --- | 0140/2065 | (CITY)                  |      |
| --- | --- | 0140/1950 | 018 "DIA CIRC CONCR     |      |
| --- | --- |           | LEN=0040 INSTALLED      | UNKN |
| --- | --- |           | CHESTER AV              |      |
| ==  | ==  | 0140/1875 | (CITY)                  |      |
| --- | --- | 0140/1780 | 018 "DIA CIRC CONCR     |      |
| --- | --- |           | LEN=0040 INSTALLED      | UNKN |
| --- | --- |           | SEVENTH AV              |      |
| ==  | ==  | 0140/1682 | (CITY)                  |      |
| --- | --- | 0140/1630 | 018 "DIA CIRC CONCR     |      |
| --- | --- |           | LEN=0025 INSTALLED      | UNKN |
| 00  | 00  | 0140/1591 |                         |      |
| ==  | ==  | 0140/1540 | 015 "DIA CIRC CONCR     |      |
| --- | --- |           | LEN=0210 INSTALLED      | UNKN |
| --- | --- |           | PENNSYLVANIA AV         |      |
| 00  | 00  | 0140/1488 | (CITY)                  |      |
| --- | --- | 0140/1450 | 018 "DIA CIRC CONCR     |      |
| --- | --- |           | LEN=0130 INSTALLED      | 1999 |
| --- | --- | 0140/1318 | 012 "DIA CIRC CONCR     |      |
| --- | --- |           | LEN=0027 INSTALLED      | 1999 |
| --- | --- | 0140/1150 | 015 "DIA CIRC CONCR     |      |
| --- | --- |           | LEN=0040 INSTALLED      | UNKN |
| --- | --- |           | 018 "DIA CIRC CONCR     |      |
| --- | --- |           | LEN=0050 INSTALLED      | UNKN |
| --- | --- |           | SIXTH AV                |      |
| 00  | 00  | 0140/0900 | (CITY)                  |      |
| --- | --- |           | 018 "DIA CIRC CONCR     |      |

EXTRACT DATE: 12/28/2024 ROADWAY MANAGEMENT SYSTEM PAGE NUMBER: 808  
PRINT DATE: 12/30/2024 SLD COUNTY/SR - ANNUAL PRINT COUNTY: CHESTER

DIR: E TOTAL LEN: 18.286 MI. DIST: 06-2 SR: 3070  
LEFT MUN: COATESVILLE C RIGHT MUN: COATESVILLE C

FIFTH AV  
(SR3073 SEG 0010/0000) 0140/0000

028913 FT

SECOND AV  
(CITY)

0134/0526

026715 FT

FIRST AV  
(SR0082 SEG 0443/0000)  
(SR0082 SEG 0442/0000)

0134/0000  
026715 FT

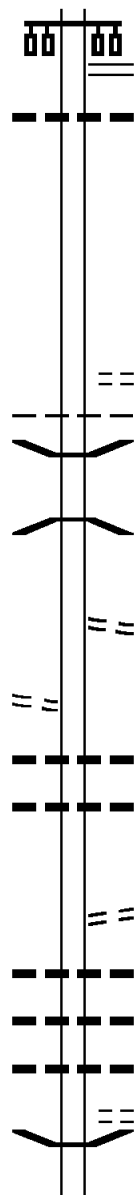






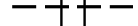















0140/0870 LEN=0030 INSTALLED UNKN  
029892 FT 1 0 00142 0 01 0447+62  
FIFTH AV  
(CITY)  
0140/0000 LENGTH(AH 2269 BK 2198)  
015 "DIA CIRC CONCR  
LEN=0040 INSTALLED UNKN  
0134/2195 015 "DIA CIRC CONCR  
LEN=0040 INSTALLED UNKN  
0134/2110 015 "DIA CIRC CONCR  
LEN=0040 INSTALLED UNKN  
0134/2022 015 "DIA CIRC CONCR  
LEN=0036 INSTALLED UNKN  
0134/1910 018 "DIA CIRC METAL  
LEN=0040 INSTALLED UNKN  
FOURTH AV  
(CITY)  
0134/1856 015 "DIA CIRC METAL  
LEN=0030 INSTALLED UNKN  
0134/1844 018 "DIA CIRC CONCR  
LEN=0030 INSTALLED UNKN  
0134/1736 THIRD AV  
(CITY)  
0134/1087 012"H 01"W BOX CULVRT\*  
LEN=0024 INSTALLED UNKN  
0134/0860 012"H 01"W BOX CULVRT\*  
LEN=0024 INSTALLED UNKN  
0134/0690 018 "DIA CIRC CONCR  
LEN=0040 INSTALLED UNKN  
0134/0555 015 "DIA CAST IRON  
LEN=0036 INSTALLED UNKN  
0134/0526 015 "DIA CIRC CONCR  
LEN=0040 INSTALLED UNKN  
0134/0300 1 0 00142 0 01 0423+09  
027694 FT VILLAGE: COATESVILLE  
FIRST AV  
(SR3049 SEG 0140/3725)  
INTER-BK LINCOLN HW  
(SR0082 SEG 0442/0000)  
0134/0000 LTH AH 002198 BK 002188  
027694 FT  
7112/0000 LTH AH 002188 BK 002435  
INTER-AHD LINCOLN HW  
(SR0082 SEG 0432/0000)

DIR: E TOTAL LEN: 18.286 MI. DIST: 06-2 SR: 3070  
LEFT MUN: COATESVILLE C RIGHT MUN: COATESVILLE C

MT PLEASANT ST  
(T320)

0100/0729

024280 FT

|  |           |   |
|--|-----------|---|
|   | 0100/2435 | STRODE AV<br>(SR0082 SEG 0432/0000)               |
|    | 0100/2382 | 018 "DIA CIRC METAL<br>LEN=0050 INSTALLED 1999    |
|   | 0100/2090 | RETAINING WALL END<br>BMSID 15/3070/0100/1980     |
|   | 0100/2083 | RETAINING WALL END<br>BMSID 15/3070/0100/1955     |
|   | 0100/1980 | RETAINING WALL BEGIN<br>BMSID 15/3070/0100/1980   |
|   | 0100/1955 | RETAINING WALL BEGIN<br>BMSID 15/3070/0100/1955   |
|    | 0100/1263 | HOPE AV<br>(CITY)                                 |
|    | 0100/1117 | COATESVILLE                                       |
|    | 0100/1037 | VALLEY T<br>BMSID 15/3070/0100/0876               |
|    | 0100/0876 | 0 0 00000 0 00 0000+00<br>NATIONAL RAILROAD PA RR |
|   | 0100/0823 | BMSBG 15/3070/0100/0876<br>RETAINING WALL END     |
|    | 0100/0776 | BMSID 15/3070/0100/0764<br>OLD LINCOLN HW         |
|   | 0100/0764 | (TWP)<br>RETAINING WALL BEGIN                     |
|  | 0100/0729 | BMSID 15/3070/0100/0764                           |
|  | 0100/0726 | 024 "DIA CIRC CONCR<br>LEN=0070 INSTALLED 1999    |
|  | 0100/0666 | 018 "DIA CIRC CONCR<br>LEN=0034 INSTALLED 1999    |
|  | 025259 FT | 1 0 00142 0 00 0370+02<br>OLD LINCOLN HW          |
|  | 0100/0000 | (T318)<br>LENGTH(AH 2435 BK 2929)                 |
|  | 0090/2855 | 018 "DIA CIRC CONCR<br>LEN=0060 INSTALLED 1999    |
|  | 0090/2600 | 024 "DIA CIRC CONCR<br>LEN=0060 INSTALLED 1999    |
|  | 0090/2096 | 024 "DIA CIRC CONCR<br>LEN=0050 INSTALLED 1999    |
|  | 0090/1903 | MAIN ST<br>(T313)                                 |
|  | 0090/1486 | BMSID 15/3070/0090/1475<br>0 0 00000 0 00 0000+00 |
|  |           | SUCKER RUN B                                      |

DIR: E TOTAL LEN: 18.286 MI. DIST: 06-2 SR: 3070  
LEFT MUN: VALLEY T RIGHT MUN: VALLEY T

GLENN CREST AV  
(T222)

0090/1282

SECOND AV  
(T215)

021351 FT

0090/0000

FIRST AV  
(T216)

0080/1708

ST GEORGE ST  
(T207)  
COUNTRY CLUB RD  
(T201)  
LC FROM COUNTRY CLUB RD  
(CONN)

0080/1088

0080/0695

0080/0628

019322 FT

0090/1475 BMSBG 15/3070/0090/1475  
054"H 54"W ELLIP CONC  
0090/1470 LEN=0054 INSTALLED 1999  
NICHOLS AV  
0090/1465 (T316)

FRONT ST  
(T303)  
052"H 94"W CONC STRUCT  
0090/0433 LEN=0052 INSTALLED 1999  
022330 FT 1 0 00142 0 00 0349+93  
VILLAGE: VALLEY TP19320  
0090/0000 LENGTH(AH 2929 BK 2029)  
018 "DIA CIRC CONCR

0080/1765 LEN=0036 INSTALLED 1999

018 "DIA CIRC CONCR  
0080/1272 LEN=0050 INSTALLED 1999  
015 "DIA CIRC METAL  
0080/1090 LEN=0060 INSTALLED 1999

RAINBOW RD  
(T214)

018 "DIA CIRC CONCR  
0080/0157 LEN=0035 INSTALLED UNKN  
018 "DIA CIRC CONCR  
0080/0060 LEN=0040 INSTALLED UNKN  
020301 FT 1 0 00142 0 00 0329+57  
VILLAGE: RAINBOW 19320  
WASHINGTON AV  
(T301)

0080/0000 LENGTH(AH 2029 BK 3504)

018 "DIA CIRC CONCR

0070/3475 LEN=0030 INSTALLED UNKN

012 "DIA CIRC METAL

0070/2916 LEN=0020 INSTALLED UNKN

024 "DIA CIRC CONCR

0070/2580 LEN=0050 INSTALLED 1999

018 "DIA CIRC CONCR

0070/2200 LEN=0075 INSTALLED 1999

SIGN: CANTILEVER

0070/1626 BMSID 15/3070/0070/1626

018 "DIA CIRC CONCR

0070/1540 LEN=0054 INSTALLED 1999

012 "DIA CIRC CONCR



EXTRACT DATE: 12/28/2024 ROADWAY MANAGEMENT SYSTEM PAGE NUMBER: 805  
PRINT DATE: 12/30/2024 SLD COUNTY/SR - ANNUAL PRINT COUNTY: CHESTER

DIR: E TOTAL LEN: 18.286 MI. DIST: 06-2 SR: 3070  
LEFT MUN: VALLEY T RIGHT MUN: VALLEY T

1 0 00142 0 00 0299+82 015818 FT  
AIRPORT RD  
(SR3097 SEG 0010/0000) 0070/0000

BUCKTHORN DR  
(T204)

0060/1101

012791 FT

INDEPENDENCE WY  
(TWP)

0050/2372

MORRIS LN  
(T591)

0050/1011

009518 FT

0070/0690 LEN=0040 INSTALLED 1999  
AVIATION WY  
0070/0521 (TWP)  
018 "DIA CIRC CONCR  
0070/0140 LEN=0040 INSTALLED UNKN  
016797 FT  
5 0070/0000 LENGTH(AH 3504 BK 3027)  
018 "DIA CIRC CONCR  
0060/2727 LEN=0052 INSTALLED 1999  
024 "DIA CIRC CONCR  
0060/1390 LEN=0060 INSTALLED 1999  
015 "DIA CIRC CONCR  
0060/0021 LEN=0145 INSTALLED 1999  
013770 FT  
1 0 00142 0 00 0264+51  
VILLAGE: VALLEY TP19320  
WASHINGTON LN  
(T433)  
VALLEY  
SADSBURY T  
5 0060/0000 LENGTH(AH 3027 BK 3273)  
015 "DIA CIRC CONCR  
0050/3034 LEN=0044 INSTALLED 1999  
AIM BL  
(TWP)  
0050/2372  
024 "DIA CIRC CONCR  
0050/2016 LEN=0052 INSTALLED 1999  
018 "DIA CIRC CONCR  
0050/1735 LEN=0060 INSTALLED 1999  
018 "DIA CIRC CONCR  
0050/1027 LEN=0052 INSTALLED 1999  
MUNICIPAL BLDG RD  
(TWP)  
018 "DIA CIRC CONCR  
0050/0610 LEN=0060 INSTALLED 1999  
0050/0455 1 0 00142 0 00 0231+79  
010497 FT VILLAGE: SADSBURYT19320  
FIRST AV

DIST: 06-2 SR: 3070  
RIGHT MUN: SADS BURY T

| DIR: E           |  | TOTAL LEN: 18.286 MI. |  | DIST: 06-2        |  | SR: 3070                |  |
|------------------|--|-----------------------|--|-------------------|--|-------------------------|--|
| LEFT MUN: SADSBU |  | T                     |  | RIGHT MUN: SADSBU |  | T                       |  |
|                  |  | 002165 FT             |  | 0020/0950         |  | 036 "DIA CIRC CONCR     |  |
|                  |  |                       |  | 0020/0777         |  | LEN=0075 INSTALLED 1999 |  |
|                  |  |                       |  | 0020/0371         |  | 018 "DIA CIRC CONCR     |  |
|                  |  |                       |  | 003144 FT         |  | LEN=0100 INSTALLED 1999 |  |
|                  |  |                       |  |                   |  | 018 "DIA CIRC CONCR     |  |
|                  |  |                       |  |                   |  | LEN=0070 INSTALLED 1999 |  |
|                  |  |                       |  |                   |  | 1 0 00142 0 00 0158+14  |  |
|                  |  |                       |  |                   |  | 024 "DIA CIRC CONCR     |  |
|                  |  |                       |  |                   |  | LEN=0070 INSTALLED 1999 |  |
|                  |  |                       |  |                   |  | MFC BEGIN = B           |  |
|                  |  |                       |  | 0020/0000         |  | LENGTH(AH 3308 BK 3144) |  |
|                  |  |                       |  |                   |  | QUAKER RD               |  |
|                  |  |                       |  |                   |  | (T356)                  |  |
|                  |  |                       |  | 0010/2344         |  | BMS 15/3070/0010/2219   |  |
|                  |  |                       |  | 0010/2309         |  |                         |  |
|                  |  |                       |  |                   |  | 1 0 00142 0 00 0128+70  |  |
|                  |  |                       |  |                   |  | US 30 BYPASS (EB)       |  |
|                  |  |                       |  |                   |  | BMS 15/3070/0010/2219   |  |
|                  |  |                       |  | 0010/2219         |  | 018 "DIA CIRC CONCR     |  |
|                  |  |                       |  |                   |  | LEN=0060 INSTALLED UNKN |  |
|                  |  |                       |  | 0010/1774         |  | PENNDOT STOCKPILE #08   |  |
|                  |  |                       |  |                   |  | (GOVT)                  |  |
|                  |  |                       |  | 0010/1815         |  | 018 "DIA CIRC CONCR     |  |
|                  |  |                       |  |                   |  | LEN=0030 INSTALLED UNKN |  |
|                  |  |                       |  | 0010/1325         |  | 018 "DIA CIRC CONCR     |  |
|                  |  |                       |  |                   |  | LEN=0060 INSTALLED UNKN |  |
|                  |  |                       |  | 0010/1025         |  | PENNDOT STOCKPILE #08   |  |
|                  |  |                       |  |                   |  | (GOVT)                  |  |
|                  |  |                       |  | 0010/0750         |  | 018 "DIA CIRC CONCR     |  |
|                  |  |                       |  |                   |  | LEN=0060 INSTALLED UNKN |  |
|                  |  |                       |  | 0010/0665         |  |                         |  |
|                  |  |                       |  |                   |  | COMPASS RD              |  |
|                  |  |                       |  |                   |  | (T421)                  |  |
|                  |  |                       |  | 0010/0376         |  |                         |  |
|                  |  |                       |  |                   |  | 024 "DIA CIRC CONCR     |  |
|                  |  |                       |  |                   |  | LEN=0080 INSTALLED 1999 |  |
|                  |  |                       |  | 0010/0090         |  | 1 0 00142 0 00 0128+70  |  |
|                  |  |                       |  | 000000 FT         |  | VILLAGE: SADSBU 19365   |  |
|                  |  |                       |  |                   |  | LINCOLN HW              |  |
|                  |  |                       |  |                   |  | (SR0030 SEG 0050/1477)  |  |
|                  |  |                       |  |                   |  | NC BU                   |  |
|                  |  |                       |  |                   |  | SINCE 30/LINCOLN HWY    |  |
|                  |  |                       |  |                   |  | LINCOLN HW              |  |
|                  |  |                       |  |                   |  | (SR0030 SEG 0050/1477)  |  |
|                  |  |                       |  |                   |  | MFC BEGIN = B           |  |
|                  |  |                       |  |                   |  | LENGTH(AH 3144 BK 0000) |  |

EXTRACT DATE: 12/28/2024 ROADWAY MANAGEMENT SYSTEM PAGE NUMBER: 802  
PRINT DATE: 12/30/2024 SLD COUNTY/SR - ANNUAL PRINT COUNTY: CHESTER

DIR: B TOTAL LEN: 4.638 MI. DIST: 06-2 SR: 3069  
LEFT MUN: UWCHLAN T RIGHT MUN: UWCHLAN T

|             |           |     |           |                         |
|-------------|-----------|-----|-----------|-------------------------|
|             | 024486 FT |     | 024486 FT | (APRA) TREGO EXCAVATING |
|             |           | POI | INTER-AHD | VILLAGE AV              |
|             |           | --- | 0100/3090 | (T475)                  |
|             |           |     | 0100/3075 | 018 " DIA CIRC CONCR    |
|             |           |     |           | LEN=0040 INSTALLED UNKN |
|             |           | ==  | 0100/2033 | CRUMP RD                |
|             |           |     |           | (T485)                  |
|             |           | --- | 0100/1243 | 024 " DIA CIRC METAL    |
|             |           |     |           | LEN=0030 INSTALLED UNKN |
|             |           | ==  | 0100/1111 | LORI CR                 |
|             |           |     |           | (T495)                  |
|             |           | --- | 0100/0540 | 024 " DIA CIRC CONCR    |
|             |           |     |           | LEN=0028 INSTALLED UNKN |
|             | 021396 FT |     | 021396 FT | 2 0 15094 0 00 0263+25  |
|             |           |     |           | ALLEN DR                |
|             |           | ==  |           | (T488)                  |
|             |           | --- | 0100/0000 | LENGTH(AH 3090 BK 2058) |
| WHITFORD RD |           | ==  |           |                         |
| (PRDR)      | 0090/2012 |     |           |                         |
|             |           | --- | 0090/1400 | 018 " DIA CIR PLASTIC   |
|             |           |     |           | LEN=0026 INSTALLED UNKN |
|             |           | --- | 0090/1135 | 018 " DIA CIRC CONCR    |
|             |           |     |           | LEN=0030 INSTALLED UNKN |
|             |           | ==  | 0090/1108 | DEVON DR                |
|             |           |     |           | (T451)                  |
| HORNE PL    |           | ==  |           |                         |
| (T599)      | 0090/0558 |     |           |                         |
|             | 019338 FT |     | 019338 FT | 2 0 15094 0 00 0242+68  |
|             |           |     |           | ROBIN RD                |
|             |           | ==  |           | (T527)                  |
|             |           | --- | 0090/0000 | LENGTH(AH 2058 BK 2586) |
|             |           |     |           | 024 " DIA CIRC CONCR    |
|             |           | --- | 0080/2272 | LEN=0030 INSTALLED UNKN |
| LONGWOOD DR |           | ==  |           |                         |
| (T499)      | 0080/2006 |     |           |                         |
|             |           | --- | 0080/1800 | UWCHLAN                 |
|             |           |     |           | WEST WHITELAND T        |
|             |           | --- | 0080/0970 | 024 " DIA CIRC METAL    |
|             |           |     |           | LEN=0055 INSTALLED UNKN |
|             |           |     |           | 018 " DIA CIR PLASTIC   |

EXTRACT DATE: 12/28/2024 ROADWAY MANAGEMENT SYSTEM PAGE NUMBER: 801  
PRINT DATE: 12/30/2024 SLD COUNTY/SR - ANNUAL PRINT COUNTY: CHESTER

DIR: B TOTAL LEN: 4.638 MI. DIST: 06-2 SR: 3069  
LEFT MUN: WEST WHITELAND T RIGHT MUN: WEST WHITELAND T

WHITFORD HILLS RD  
(T411)

0080/0631

016752 FT

SPRUCE DR  
(T538)

0070/2133

012941 FT



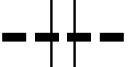
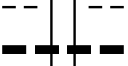
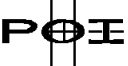

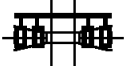

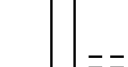

CREAMERY WY  
(TWP)

0060/0792

|           |   |                |
|-----------|---|----------------|
| 0080/0932 | LEN=0045  | INSTALLED UNKN |
| 0080/0835 | WRIGHTS LN<br>(T497)  |                |
| 0080/0656 | 024 "DIA CIRC PLASTIC<br>LEN=0038   | INSTALLED UNKN |
| 0080/0620 | 015 "DIA CAST IRON<br>LEN=0036  | INSTALLED UNKN |
| 0080/0600 | 015 "DIA CIRC METAL<br>LEN=0050   | INSTALLED UNKN |
| 016752 FT | 2 0 15094 0 00 0217+03<br>SHOEN RD<br>(T414)  |                |
| 0080/0000 | LENGTH(AH 2586 BK 3811)   |                |
| 0070/2054 | HUFFMAN DR<br>(T516)  |                |
| 0070/1234 | 024 "DIA CIRC METAL<br>LEN=0030   | INSTALLED UNKN |
| 0070/1173 | LINDENWOOD DR<br>(TWP)  |                |
| 0070/0522 | WATERLOO BL<br>(T544)   |                |
| 012941 FT | 2 0 15094 0 00 0179+04<br>BUSINESS 30/LINCOLN HWY<br>(SR3070 SEG 0343/1339)<br>(SR3070 SEG 0342/1357) |                |
| 0070/0000 | LENGTH(AH 3811 BK 1366)   |                |
| 0060/1330 | 018 "DIA CIRC CONCR<br>LEN=0030   | INSTALLED UNKN |
| 0060/1040 | 018 "DIA CIRC CONCR<br>LEN=0055   | INSTALLED UNKN |
| 0060/0862 | 018 "DIA CIRC CONCR<br>LEN=0050   | INSTALLED UNKN |
| 0060/0420 | BMS EN 15/3069/0060/0369<br>0 0 00000 0 00 0000+00<br>VALLEY CREEK                                    |                |

EXTRACT DATE: 12/28/2024 ROADWAY MANAGEMENT SYSTEM PAGE NUMBER: 800  
PRINT DATE: 12/30/2024 SLD COUNTY/SR - ANNUAL PRINT COUNTY: CHESTER

DIR: B TOTAL LEN: 4.638 MI. DIST: 06-2 SR: 3069  
LEFT MUN: WEST WHITELAND T RIGHT MUN: WEST WHITELAND T

|                          |           |  |                        |  |
|--------------------------|-----------|--|------------------------|--|
|                          |           |    | 0060/0369              | BMSBG 15/3069/0060/0369<br>018 "DIA CIRC CONCR<br>LEN=0040 INSTALLED UNKN                          |
| 011575 FT                |           |    | 0060/0076<br>011575 FT | 2 0 15094 0 00 0165+02<br>COMMERCE DR<br>(T543)  |
|                          |           |    | 5 0060/0000            | LENGTH(AH 1366 BK 3827)<br>048"H 00"W MULT CONCR<br>LEN=0040 INSTALLED UNKN                        |
|                          |           |    | 0050/3195<br>0050/2942 | 018 "DIA CIRC CONCR<br>LEN=0030 INSTALLED UNKN   |
| CLOVER MILL RD<br>(T401) | 0050/2095 |    | 0050/2095              | CLOVER MILL RD<br>(T401)<br>018 "DIA CIRC CONCR<br>LEN=0020 INSTALLED UNKN                         |
|                          |           |   | 0050/1933<br>0050/1782 | 018 "DIA CIRC CONCR<br>LEN=0020 INSTALLED UNKN<br>(APRA) VALLEY CREEK IND<br>NATIONAL RD<br>(T552) |
|                          |           |  | 0050/1732<br>0050/1282 | EXTON BYPASS (WB)<br>OP ID 15/0030/0423/0000<br>EXTON BYPASS (EB)                                  |
|                          |           |  | 0050/1217<br>0050/1047 | OP ID 15/0030/0422/0000<br>SIGNALIZED CROSSWALK<br>CONSOLIDATED RAIL CORPO                         |
|                          |           |  | 0050/1007<br>0050/1000 | OVERPASS IS RR X-ING<br>015 "DIA CIR PLASTIC<br>LEN=0030 INSTALLED UNKN                            |
|                          |           |  | 0050/0961<br>0050/0904 | NATIONAL RAILROAD PASSE<br>OVERPASS IS RR X-ING<br>SIGNALIZED CROSSWALK                            |
| SPACKMAN LN<br>(T445)    | 0050/0755 |  | 0050/0670<br>0050/0652 | 036 "DIA CIRC METAL<br>LEN=0040 INSTALLED UNKN<br>018 "DIA CIRC CONCR<br>LEN=0050 INSTALLED UNKN   |
| 007748 FT                |           |  | 007748 FT              | 2 0 15094 0 00 0128+75<br>BURKE RD<br>(T448)   |
|                          |           |  | 5 0050/0000            | LENGTH(AH 3827 BK 3339)<br>024"H 18"W ELLIP CONC<br>LEN=0050 INSTALLED UNKN                        |

EXTRACT DATE: 12/28/2024 ROADWAY MANAGEMENT SYSTEM PAGE NUMBER: 799  
PRINT DATE: 12/30/2024 SLD COUNTY/SR - ANNUAL PRINT COUNTY: CHESTER

DIR: B TOTAL LEN: 4.638 MI. DIST: 06-2 SR: 3069  
LEFT MUN: WEST WHITELAND T RIGHT MUN: WEST WHITELAND T

GROVE AV  
(T454)

0040/0651  
004409 FT

SOUTHERN DR  
(T483)

0020/1506

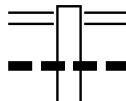
2 0 15094 0 00 0047+12  
GRUBBS MILL RD  
(T561)

0020/0000  
000000 FT  
000000 FT

0040/2450 018 "DIA CIRC METAL  
LEN=0020 INSTALLED UNKN  
0040/2262 015 "DIA CIR PLASTIC  
LEN=0030 INSTALLED UNKN  
0040/1595 018 "DIA CIR PLASTIC  
LEN=0027 INSTALLED UNKN  
0040/1505 015 "DIA CIRC METAL  
LEN=0040 INSTALLED UNKN  
004409 FT 2 0 15094 0 00 0093+82  
NC WHITFORD RD  
BOOT RD  
(SR2020 SEG 0080/0908)  
0040/0000 LENGTH(AH 3339 BK 1508)  
0030/1500 015 "DIA CIRC CONCR  
LEN=0020 INSTALLED UNKN  
0030/0410 018 "DIA CIRC CONCR  
LEN=0035 INSTALLED UNKN  
002901 FT 2 0 15094 0 00 0078+51  
STEWART DR  
(T527)  
0030/0000 LENGTH(AH 1508 BK 2901)  
0020/1265 ROLLING DR  
(T519)  
0020/0525 060"H 48"W ELLIP CONC  
LEN=0040 INSTALLED 2009  
0020/0515 BMSSEN 15/3069/0020/0498  
2 0 15094 0 00 0047+12  
BROAD RUN CREEK  
0020/0498 BMSBG 15/3069/0020/0498  
000000 FT  
NC GROVE RD  
0020/0000 LENGTH(AH 2901 BK 0839)  
000000 FT  
7020/0000 LENGTH(AH 0839 BK 3873)  
000000 FT  
7010/0000 LENGTH(AH 3873 BK 0000)

EXTRACT DATE: 12/28/2024 ROADWAY MANAGEMENT SYSTEM PAGE NUMBER: 798  
PRINT DATE: 12/30/2024 SLD COUNTY/SR - ANNUAL PRINT COUNTY: CHESTER  
DIR: B TOTAL LEN: 3.189 MI. DIST: 06-2 SR: 3068  
LEFT MUN: PARKESBURG B RIGHT MUN: PARKESBURG B

016836 FT



016836 FT CHURCH ST  
0060/1077 (SR0010 SEG 0282/0648)  
018 " DIA CIRC METAL  
0060/1044 LEN=0028 INSTALLED UNKN  
015 " DIA CAST IRON



EXTRACT DATE: 12/28/2024 ROADWAY MANAGEMENT SYSTEM PAGE NUMBER: 797  
PRINT DATE: 12/30/2024 SLD COUNTY/SR - ANNUAL PRINT COUNTY: CHESTER

DIR: B TOTAL LEN: 3.189 MI. DIST: 06-2 SR: 3068  
LEFT MUN: PARKESBURG B RIGHT MUN: PARKESBURG B

WASHINGTON ST  
(BORO)

0060/0806

015759 FT

015759 FT

013896 FT

010224 FT

0060/0840 LEN=0045 INSTALLED UNKN

0060/0026 015 "DIA CIRC METAL  
LEN=0032 INSTALLED UNKN  
015759 FT 2 0 15064 0 01 0191+45

INTER-BK 015759 FT  
7054/0000 LTH AH 001077 BK 003000  
INTER-AHD LTH AH 003000 BK 001863  
STRASBURG AV  
(BORO)  
LIMESTONE RD  
(T348)

0050/1863 WEST SADSURY T

0050/0891 018 "DIA CIRC CONCR  
LEN=0040 INSTALLED UNKN

013896 FT 2 0 15064 0 00 0138+90  
024"H 00"W MULT METAL  
LEN=0031 INSTALLED UNKN  
LENGTH(AH 1863 BK 3672)

0040/1535 018 "DIA CIRC METAL  
LEN=0035 INSTALLED UNKN

010224 FT 2 0 15064 0 00 0102+33  
LENOVER HILL RD  
(T346)  
0040/0000 LENGTH(AH 3672 BK 3962)

0030/3070 018 "DIA CIRC METAL  
LEN=0030 INSTALLED UNKN

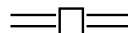
EXTRACT DATE: 12/28/2024 ROADWAY MANAGEMENT SYSTEM PAGE NUMBER: 796  
PRINT DATE: 12/30/2024 SLD COUNTY/SR - ANNUAL PRINT COUNTY: CHESTER

DIR: B TOTAL LEN: 3.189 MI. DIST: 06-2 SR: 3068  
LEFT MUN: WEST SADSBUY T RIGHT MUN: WEST SADSBUY T

|                        |  |           |  |
|------------------------|--|-----------|--|
|                        |  | 0030/1970 | 018 "DIA CIRC METAL<br>LEN=0035 INSTALLED UNKN<br>SOUTH BLACK HORSE RD<br>(T342)   |
|                        |  | 0030/1956 |  |
| 006262 FT              |  | 0030/0034 | BMS EN 15/3068/0030/0000<br>2 0 15064 0 00 0062+64<br>OFFICERS RUN   |
|                        |  | 006262 FT |  |
|                        |  | 0030/0000 | BMSBG 15/3068/0030/0000<br>LENGTH(AH 3962 BK 2889)   |
|                        |  | 0020/0966 | 018 "DIA CIRC METAL<br>LEN=0035 INSTALLED UNKN<br>SWAN RD<br>(T580)  |
|                        |  | 0020/0958 |  |
| 003373 FT              |  | 0020/0330 | 036"H 00"W MULT PLSTIC<br>LEN=0040 INSTALLED UNKN<br>2 0 15064 0 00 0033+80<br>CYGNET DR<br>(T573)   |
|                        |  | 003373 FT |  |
|                        |  | 0020/0000 | LENGTH(AH 2889 BK 3373)  |
|                        |  | 0010/2236 | ZOOK RD<br>(T421)  |
| MT VERNON RD<br>(T338) |  | 0010/1311 |  |
| 000000 FT              |  | 000000 FT | 2 0 15064 0 00 0000+00<br>NC ST STRASBURG RD<br>INTER-BK STRASBURG RD<br>(SR2028 SEG 0050/3246)<br>MFC BEGIN = D<br>BK-LANCASTER (36)<br>0010/0000 LENGTH(AH 3373 BK 0000) |

EXTRACT DATE: 12/28/2024 ROADWAY MANAGEMENT SYSTEM PAGE NUMBER: 795  
PRINT DATE: 12/30/2024 SLD COUNTY/SR - ANNUAL PRINT COUNTY: CHESTER  
DIR: B TOTAL LEN: 1.427 MI. DIST: 06-2 SR: 3067  
LEFT MUN: WEST WHITELAND T RIGHT MUN: WEST WHITELAND T

007537 FT



007537 FT BOOT RD  
0030/3380 (SR2020 SEG 0070/0488)

EXTRACT DATE: 12/28/2024 ROADWAY MANAGEMENT SYSTEM PAGE NUMBER: 794  
PRINT DATE: 12/30/2024 SLD COUNTY/SR - ANNUAL PRINT COUNTY: CHESTER

DIR: B TOTAL LEN: 1.427 MI. DIST: 06-2 SR: 3067  
LEFT MUN: WEST WHITELAND T RIGHT MUN: WEST WHITELAND T

RAVINE RD  
(T397)  
BRANDYWINE RD  
(T392)

0030/2827

0030/2302

2 0 15218 0 00 0040+10 004157 FT  
GUTHRIE RD  
(T446)

0030/0000

2 0 15218 0 00 0019+30 002050 FT  
HARMONY HILL RD  
(T393)

0020/0000

HAPPY CREEK LN  
(T480)

0010/1517

SUNSET HOLLOW RD  
(T445)

0010/0141  
000000 FT

0030/2836 018 "DIA CIRC METAL  
LEN=0040 INSTALLED UNKN

0030/1490 LC FOR SAMUEL RD  
(CONN)  
0030/1412 SAMUEL RD  
(T450)

0030/0657 CARDINAL AV  
(T484)

004157 FT WEST WHITELAND  
EAST BRADFORD T  
0030/0000 LENGTH(AH 3380 BK 2107)

0020/1365 060 "DIA CIRC METAL  
LEN=0045 INSTALLED UNKN  
0020/1130 SOUTHERN DR  
(T488)

0020/0076 018 "DIA CIRC METAL  
LEN=0025 INSTALLED UNKN  
002050 FT

0020/0000 LENGTH(AH 2107 BK 2050)  
0010/1975 018 "DIA CIRC METAL  
LEN=0025 INSTALLED UNKN  
0010/1517 NOBB HILL DR  
(T489)

0010/0413 BMS EN 15/3067/0010/0380  
0 0 00000 0 00 0000+00  
0010/0380 BROAD RUN  
BMSBG 15/3067/0010/0380

000000 FT 2 0 15218 0 00 0000+00  
NC CO PEPLAND SCHOOL RD  
SUNSET HOLLOW RD  
(T445)

INTER-BK COPELAND SCHOOL RD  
(SR3065 SEG 0010/3850)  
MFC BEGIN = E

0010/0000 LENGTH(AH 2050 BK 0000)

EXTRACT DATE: 12/28/2024 ROADWAY MANAGEMENT SYSTEM PAGE NUMBER: 793  
PRINT DATE: 12/30/2024 SLD COUNTY/SR - ANNUAL PRINT COUNTY: CHESTER

DIR: B TOTAL LEN: 1.110 MI. DIST: 06-2 SR: 3066  
LEFT MUN: PARKESBURG B RIGHT MUN: PARKESBURG B

|                  |           |    |           |                         |
|------------------|-----------|----|-----------|-------------------------|
|                  | 005863 FT |    | 005863 FT |                         |
|                  |           |    | INTER-AHD | MAIN ST                 |
| STRASBURG AV     |           |    |           | (SR3068 SEG 0060/0000)  |
| (BORO)           | 0070/1522 | == | 0070/1522 | GAY ST                  |
|                  |           | == |           | (BORO)                  |
| STRASBURG AV     |           | == | 0070/1513 | 012 " DIA CIRC CONCR    |
| (BORO)           | 0070/1466 | == |           | LEN=0020 INSTALLED UNKN |
|                  |           | == |           |                         |
|                  |           | == | 0070/1391 | UNKNOWN AL              |
|                  |           | == |           | (BORO)                  |
|                  |           | == | 0070/1238 | 018 " DIA CIR PLASTIC   |
|                  |           | == |           | LEN=0050 INSTALLED UNKN |
|                  |           | == | 0070/1211 | STATE ST                |
|                  |           | == |           | (BORO)                  |
|                  |           | == | 0070/1172 | 012 " DIA CAST IRON     |
|                  |           | == |           | LEN=0030 INSTALLED UNKN |
|                  |           | == | 0070/1034 | 012 " DIA CAST IRON     |
|                  |           | == |           | LEN=0032 INSTALLED UNKN |
|                  |           | == |           |                         |
|                  |           | == | 0070/0259 | CULVERT ST              |
|                  |           | == |           | (BORO)                  |
|                  |           | == | 0070/0245 | 018 " DIA CIR PLASTIC   |
|                  |           | == |           | LEN=0070 INSTALLED UNKN |
|                  | 004341 FT | == | 004341 FT | 2 0 15063 0 00 0143+92  |
|                  |           | == |           | WRIGHT ST               |
|                  |           | == |           | (BORO)                  |
|                  |           | == | 0070/0000 | LENGTH(AH 1522 BK 1694) |
|                  |           | == |           | 018 " DIA CIR PLASTIC   |
|                  |           | == | 0060/1660 | LEN=0015 INSTALLED UNKN |
|                  |           | == |           |                         |
|                  |           | == | 0060/1057 | BRIDGE ST               |
|                  |           | == |           | (BORO)                  |
|                  |           | == | 0060/1034 | 018 " DIA CIRC METAL    |
|                  |           | == |           | LEN=0030 INSTALLED UNKN |
|                  |           | == | 0060/0634 | BRIDGE ST               |
|                  |           | == |           | (BORO)                  |
| MCCALLS FERRY RD |           | == |           |                         |
| (BORO)           | 0060/0373 | == |           | 018 " DIA CIRC METAL    |
|                  |           | == | 0060/0249 | LEN=0033 INSTALLED UNKN |
|                  |           | == |           | 018 " DIA CIRC METAL    |
|                  |           | == | 0060/0019 | LEN=0033 INSTALLED UNKN |
|                  | 002647 FT | == | 002647 FT | 2 0 15063 0 00 0126+99  |
|                  |           | == |           | NC MA IN ST             |
|                  |           | == | INTER-BK  | UPPER VALLEY RD         |
|                  |           | == |           | (TWP)                   |
| LIMESTONE RD     |           | == | 0060/0000 | LENGTH(AH 1694 BK 4886) |
| (T348)           | 0060/0000 | == |           |                         |
|                  | 002647 FT | == | 002647 FT |                         |

DIST: 06-2 SR: 3066  
RIGHT MUN: ATGLEN B

EXTRACT DATE: 12/28/2024 ROADWAY MANAGEMENT SYSTEM PAGE NUMBER: 791  
PRINT DATE: 12/30/2024 SLD COUNTY/SR - ANNUAL PRINT COUNTY: CHESTER

DIR: B TOTAL LEN: .729 MI. DIST: 06-2 SR: 3065  
LEFT MUN: EAST BRADFORD T RIGHT MUN: EAST BRADFORD T

|                        |           |  |           |  |           |           |                         |
|------------------------|-----------|--|-----------|--|-----------|-----------|-------------------------|
|                        | 003850 FT |  | 003850 FT |  | 003850 FT | 7030/0000 | LENGTH(AH 3465 BK 1634) |
|                        | 003850 FT |  | 003850 FT |  | 003850 FT | 7022/0000 | LENGTH(AH 1634 BK 1706) |
|                        | 003850 FT |  | 003850 FT |  | 003850 FT | 7020/0000 | LENGTH(AH 1706 BK 3850) |
| COPELAND SCHOOL RD     |           |  |           |  |           | INTER-AHD | SUNSET HOLLOW RD        |
| (SR3067 SEG 0010/0000) | 0010/3850 |  |           |  |           | 0010/3850 | (T445)                  |
|                        |           |  |           |  |           | 0010/3680 | 018 "DIA CIRC METAL     |
|                        |           |  |           |  |           |           | LEN=0030 INSTALLED UNKN |
|                        |           |  |           |  |           | 0010/3585 | 012 "DIA CIRC METAL     |
|                        |           |  |           |  |           |           | LEN=0040 INSTALLED 1986 |
|                        |           |  |           |  |           | 0010/3420 | 018 "DIA CIRC CONCR     |
|                        |           |  |           |  |           |           | LEN=0040 INSTALLED 1986 |
|                        |           |  |           |  |           | 0010/3340 | 018 "DIA CIRC CONCR     |
|                        |           |  |           |  |           |           | LEN=0040 INSTALLED 1986 |
|                        |           |  |           |  |           | 0010/3025 | 018 "DIA CIR PLASTIC    |
|                        |           |  |           |  |           |           | LEN=0040 INSTALLED 1986 |
|                        |           |  |           |  |           | 0010/1950 | 018 "DIA CIR PLASTIC    |
|                        |           |  |           |  |           |           | LEN=0040 INSTALLED 1986 |
|                        |           |  |           |  |           | 0010/0971 | CLOVER RIDGE DR         |
|                        |           |  |           |  |           |           | (T470)                  |
|                        |           |  |           |  |           | 0010/0270 | 024 "DIA CIRC METAL     |
|                        |           |  |           |  |           |           | LEN=0040 INSTALLED 1986 |
|                        | 000000 FT |  |           |  |           | 000000 FT | 2 0 15183 0 00 0000+00  |
|                        |           |  |           |  |           | INTER-BK  | COPELAND SCHOOL RD      |
| CONNER RD              |           |  |           |  |           |           | COPELAND SCHOOL RD      |
| (SR3063 SEG 0050/0000) | 0010/0000 |  |           |  |           |           | (SR3063 SEG 0050/0000)  |
|                        |           |  |           |  |           |           | MFC BEGIN = E           |
|                        |           |  |           |  |           | 0010/0000 | LENGTH(AH 3850 BK 0000) |

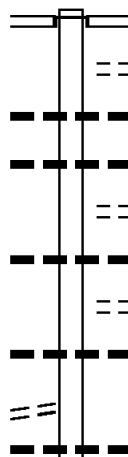
EXTRACT DATE: 12/28/2024 ROADWAY MANAGEMENT SYSTEM PAGE NUMBER: 790  
PRINT DATE: 12/30/2024 SLD COUNTY/SR - ANNUAL PRINT COUNTY: CHESTER

DIR: B TOTAL LEN: 2.763 MI. DIST: 06-2 SR: 3064  
LEFT MUN: CALN T RIGHT MUN: CALN T

014588 FT

HAZLEWOOD AV  
(TWP )

0050/1285



014588 FT  
INTER-AHD HAZELWOOD AV  
(TWP )  
THORNDALE MARSHALLTON R  
(SR3055 SEG 0100/0538)  
JEWELL AV  
(TWP )  
0050/3199  
0050/2673 018 " DIA CIRC CONCR  
LEN=0045 INSTALLED UNKN  
0050/2665 024 " DIA CIRC METAL  
LEN=0040 INSTALLED UNKN  
0050/2365 EDMONT AV  
(TWP )  
0050/2067 018 " DIA CAST IRON  
LEN=0040 INSTALLED UNKN  
0050/2055 OAK LN  
(TWP )  
0050/1843 015 " DIA CAST IRON  
LEN=0075 INSTALLED UNKN  
0050/1548  
NC HAZELWOOD AV  
018 " DIA CIRC CONCR  
0050/1230 LEN=0050 INSTALLED UNKN



DIR: B TOTAL LEN: 2.763 MI. DIST: 06-2 SR: 3064  
LEFT MUN: CALN T RIGHT MUN: CALN T

DIST: 06-2 SR: 3064  
RIGHT MUN: WEST BRADFORD T

EXTRACT DATE: 12/28/2024 ROADWAY MANAGEMENT SYSTEM PAGE NUMBER: 787  
PRINT DATE: 12/30/2024 SLD COUNTY/SR - ANNUAL PRINT COUNTY: CHESTER

DIR: B TOTAL LEN: 2.110 MI. DIST: 06-2 SR: 3063  
LEFT MUN: EAST BRADFORD T RIGHT MUN: EAST BRADFORD T

011139 FT

==

011139 FT VALLEY CREEK RD  
0060/3518 (TWP )

---

0060/2760 018 "DIA CIR PLASTIC  
LEN=0030 INSTALLED UNKN  
0060/2175 018 "DIA CIRC CONCR  
LEN=0025 INSTALLED UNKN  
0060/1868 018 "DIA CIRC METAL  
LEN=0040 INSTALLED UNKN  
0060/1550 024 "DIA CIR PLASTIC  
LEN=0032 INSTALLED UNKN

---

007621 FT

---

007621 FT 2 0 15092 0 00 0035+31  
5 0060/0000 LENGTH(AH 3518 BK 3499)  
0050/3275 018 "DIA CIRC METAL  
LEN=0040 INSTALLED UNKN

---

0050/2480 048 "DIA CIRC METAL  
LEN=0050 INSTALLED 2011  
0050/1975 018 "DIA CIRC METAL  
LEN=0035 INSTALLED 2011  
PEBBLEWOOD RD

==

0050/1424

0050/1424 (T531)  
018 "DIA CIRC METAL  
0050/1140 LEN=0045 INSTALLED UNKN

---

ELDERBERRY LN  
(TWP )

THREE FOX LN

|                                |  |                      |  |                            |  |  |  |
|--------------------------------|--|----------------------|--|----------------------------|--|--|--|
| DIR: B                         |  | TOTAL LEN: 2.110 MI. |  | DIST: 06-2                 |  | SR: 3063   |  |
| LEFT MUN: EAST BRADFORD T      |  |                      |  | RIGHT MUN: EAST BRADFORD T |  |  |  |
| (T526)                         |  | 0050/0987            |  | ==                         |  |  |  |
|                                |  |                      |  | -- -- --                   |  | 0050/0985 018 "DIA CIRC CONCR<br>LEN=0030 INSTALLED UNKN   |  |
| 004122 FT                      |  |                      |  | -- -- --                   |  | 0050/0025 030 "DIA CIRC METAL<br>LEN=0025 INSTALLED UNKN<br>2 0 15092 0 00 0070+30<br>COPELAND SCHOOL RD<br>(SR3065 SEG 0010/0000) |  |
|                                |  |                      |  | ==                         |  | 5 0050/0000 NC CO CONNER RD<br>LENGTH(AH 3499 BK 2689)<br>TREE LN<br>(TWP )  |  |
| SHADOW FARM RD                 |  | 0040/1544            |  | ==                         |  |  |  |
| TWP )                          |  |                      |  | ==                         |  |  |  |
| FRANK RD                       |  | 0040/1166            |  |                            |  |  |  |
| (T379)                         |  |                      |  |                            |  |  |  |
|                                |  |                      |  | -- -- --                   |  | 0040/0120 018 "DIA CIR PLASTIC<br>LEN=0025 INSTALLED UNKN  |  |
| 001433 FT                      |  |                      |  | -- -- --                   |  | 060 "DIA CIRC METAL<br>LEN=0025 INSTALLED UNKN<br>2 0 15092 0 00 0096+86<br>5 0040/0000 LENGTH(AH 2689 BK 1433)<br>KENMARE RD      |  |
|                                |  |                      |  | ==                         |  | 0030/1106 (PRDR)   |  |
|                                |  |                      |  | -- -- --                   |  | 030 "DIA CIRC METAL<br>LEN=0035 INSTALLED UNKN   |  |
|                                |  |                      |  | -- -- --                   |  | 018 "DIA CIR PLASTIC<br>LEN=0025 INSTALLED UNKN  |  |
|                                |  |                      |  | ==                         |  | DUNMORE LN<br>(PRDR)   |  |
|                                |  |                      |  | -- -- --                   |  | 0030/0214 018 "DIA CIRC CONCR<br>LEN=0060 INSTALLED UNKN<br>NC COPELAND SCHOOL RD  |  |
| 0 15092 0 00 0112+15 000000 FT |  | 0030/0000            |  | INTER-BK DOWNINGTOWN PK    |  | 000000 FT (SR0322 SEG 0480/1838)   |  |
| DOWNINGTOWN PK                 |  | 000000 FT            |  | 5 0030/0000                |  | MFC BEGIN = E  |  |
| SR0322 SEG 0480/1838)          |  |                      |  | 000000 FT                  |  | LTH AH 001433 BK 000087  |  |
|                                |  |                      |  | 7024/0000                  |  | LTH AH 000087 BK 002191  |  |
|                                |  |                      |  | 000000 FT                  |  | LENGTH(AH 2191 BK 1824)  |  |
|                                |  |                      |  | 7022/0000                  |  | LENGTH(AH 1824 BK 1833)  |  |
|                                |  |                      |  | 000000 FT                  |  | LENGTH(AH 1833 BK 0000)  |  |
|                                |  |                      |  | 7012/0000                  |  |  |  |
|                                |  |                      |  | 000000 FT                  |  |  |  |
|                                |  |                      |  | 7010/0000                  |  |  |  |

EXTRACT DATE: 12/28/2024 ROADWAY MANAGEMENT SYSTEM PAGE NUMBER: 785  
PRINT DATE: 12/30/2024 SLD COUNTY/SR - ANNUAL PRINT COUNTY: CHESTER

DIR: B TOTAL LEN: 10.639 MI. DIST: 06-2 SR: 3062  
LEFT MUN: WEST BRADFORD T RIGHT MUN: WEST BRADFORD T

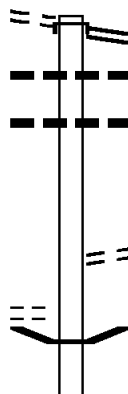
TELEGRAPH RD  
(T385)

BROAD RUN RD  
(T383)

056174 FT

0230/2267

0230/0107  
053907 FT



056174 FT  
INTER-AHD

0230/2267

0230/2165

0230/2000

0230/0406

0230/0037  
053907 FT

STRASBURG RD  
(SR0162 SEG 0130/0000)  
TELEGRAPH RD  
(SR0162 SEG 0130/0000)  
018 " DIA CIRC METAL  
LEN=0077 INSTALLED 1980  
015 " DIA CIRC CONCR  
LEN=0035 INSTALLED 1980

BROAD RUN RD  
(T383)

BMS EN 15/3062/0230/0000  
2 0 15180 0 00 0109+43  
BROAD RUN

DIST: 06-2 SR: 3062  
RIGHT MUN: WEST BRADFORD T

EXTRACT DATE: 12/28/2024 ROADWAY MANAGEMENT SYSTEM PAGE NUMBER: 783  
PRINT DATE: 12/30/2024 SLD COUNTY/SR - ANNUAL PRINT COUNTY: CHESTER

DIR: B TOTAL LEN: 10.639 MI. DIST: 06-2 SR: 3062  
LEFT MUN: WEST BRADFORD T RIGHT MUN: WEST BRADFORD T

HUNT DR  
(T460)

0190/1455

042656 FT

FOR SR 3062E TO 3062W  
(CONN)  
WESTBRADFORD-STRASBURG 0183/0630  
(GOVT)  
WESTBRADFORD-SHADYSIDE  
(GOVT)  
LC TO SHADYSIDE RD  
(CONN) 0183/0600  
LC FROM SHADYSIDE RD  
(CONN)  
WESTBRADFORD-SHADYSIDE  
(GOVT) 0183/0550  
WESTBRADFORD-ROMANSVILL  
(GOVT)  
ROMANSVILLE RD  
(SR3051 SEG 0030/0000) 0183/0480  
FOR SR 3051S TO 3062E  
(CONN)  
WESTBRADFORD-STRASBURG  
(GOVT)  
FOR SR 3062W TO 3062E  
(CONN) 0183/0400  
FOR SR 3051S TO 3062W  
(CONN)  
WESTBRADFORD-ROMANSVILL  
(GOVT) 0183/0300  
0 0 00000 0 00 0000+00 041626 FT

0190/3033 018 "DIA CIRC CONCR  
LEN=0040 INSTALLED 1980  
UNKNOWN RD  
(TWP)  
0190/2375 018 "DIA CIRC CONCR  
LEN=0054 INSTALLED 1980  
0190/2264 018 "DIA CIRC CONCR  
LEN=0040 INSTALLED 1980  
0190/1866 018 "DIA CIRC CONCR  
LEN=0040 INSTALLED 1980  
0190/1569 018 "DIA CIRC CONCR  
LEN=0040 INSTALLED 1980

0190/1071 018 "DIA CIRC CONCR  
LEN=0037 INSTALLED 1980  
0190/0774 018 "DIA CIRC CONCR  
LEN=0036 INSTALLED 1980  
0190/0182 018 "DIA CIRC CONCR  
LEN=0028 INSTALLED 1980  
042656 FT 2 0 15180 0 00 0000+00  
MFC BEGIN = C  
5 0190/0000 LENGTH(AH 3520 BK 1030)

FOR SR 3062E TO 3062W  
(CONN)  
WESTBRADFORD-STRASBURG  
(GOVT) 0182/0600

WESTBRADFORD-STARGAZER  
(GOVT)  
LC FROM STARGAZER RD  
(CONN) 0182/0540  
LC TO STARGAZER RD  
(CONN)  
WESTBRADFORD-STARGAZER  
(GOVT) 0182/0470

WESTBRADFORD-STRASBURG  
(GOVT)  
FOR SR 3062W TO 3062E  
(CONN) 0182/0400

041626 FT 0 0 00000 0 00 0000+00

EXTRACT DATE: 12/28/2024 ROADWAY MANAGEMENT SYSTEM PAGE NUMBER: 782  
PRINT DATE: 12/30/2024 SLD COUNTY/SR - ANNUAL PRINT COUNTY: CHESTER

DIR: B TOTAL LEN: 10.639 MI. DIST: 06-2 SR: 3062  
LEFT MUN: WEST BRADFORD T RIGHT MUN: WEST BRADFORD T

MFC BEGIN = C LENGTH(AH 1030 BK 1750) 0183/0000 MFC BEGIN = C LENGTH(AH 1030 BK 1750)

|                         |           |    |           |   |
|-------------------------|-----------|----|-----------|---|
|                         | 039876 FT |    | 039876 FT | 2 0 15072 0 00 0080+67<br>ERICSSON DR<br>(T469)                               |
|                         |           | == | 0180/0000 | LENGTH(AH 1750 BK 2459)   |
| SUNSET DR<br>(T547)     | 0170/2244 | == | 0170/2274 | 018 "DIA CIRC CONCR<br>LEN=0040 INSTALLED 1980                                |
|                         |           | == | 0170/1147 | 024 "DIA CIRC METAL<br>LEN=0035 INSTALLED 1980                                |
|                         |           | == | 0170/0780 | 036 "DIA CIRC METAL<br>LEN=0040 INSTALLED 2016                                |
| MARGARET DR<br>(T441)   | 0170/0500 | == |           |   |
| 2 0 15072 0 00 0056+02  | 037417 FT | == | 037417 FT |   |
| LONE EAGLE RD<br>(T402) | 0170/0000 | == | 0170/0000 | LENGTH(AH 2459 BK 1126)   |
|                         |           | == | 0160/0788 | 018 "DIA CIRC METAL<br>LEN=0030 INSTALLED 1980                                |
|                         |           | == | 0160/0561 | 018 "DIA CIRC METAL<br>LEN=0030 INSTALLED 1980                                |
|                         |           | == | 036291 FT |   |
| 2 0 15072 0 00 0046+98  | 036291 FT | == | 0160/0000 | LENGTH(AH 1126 BK 3585)   |
| PERSIMMON DR<br>(T473)  | 0160/0000 | == |           |   |
|                         |           | == | 0150/1850 | WEST BRADFORD<br>NEWLIN T   |
|                         |           | == | 0150/0477 | 018 "DIA CIRC METAL<br>LEN=0040 INSTALLED 1980                                |
|                         | 032706 FT | == | 032706 FT | 2 0 15072 0 00 0011+04  |
|                         |           | == | 0150/0000 | LENGTH(AH 3585 BK 1100)   |
|                         |           | == | 0140/0996 | 018 "DIA CIRC METAL<br>LEN=0045 INSTALLED 1980                                |
|                         |           | == | 0140/0932 | BMS EN 15/3062/0150/0000<br>0 0 00000 0 00 0000+00<br>BRANCH BRANDYWINE CREEK |



EXTRACT DATE: 12/28/2024 ROADWAY MANAGEMENT SYSTEM PAGE NUMBER: 781  
PRINT DATE: 12/30/2024 SLD COUNTY/SR - ANNUAL PRINT COUNTY: CHESTER

DIR: B TOTAL LEN: 10.639 MI. DIST: 06-2 SR: 3062  
LEFT MUN: NEWLIN T RIGHT MUN: NEWLIN T

MORTONVILLE RD  
(T452)

0140/0580

031606 FT

029971 FT

SYCAMORE LN  
(T409)

0120/0609

1 0 00604 0 00 0042+67 027296 FT  
MINK HOLLOW RD  
(T374)

0120/0000

0140/0921 BMSBG 15/3062/0150/0000

NEWLIN  
0140/0794 EAST FALLOWFIELD T

LAUREL RD  
(T376)

0140/0580  
0140/0540 BMSSEN 15/3062/0140/0526  
0 0 00000 0 00 0000+00

MILL RACE  
0140/0526 BMSBG 15/3062/0140/0526  
0140/0363 BMSSEN 15/3062/0140/0143

2 0 15072 0 00 0000+00  
W. BR. BRANDYWINE CREEK  
0140/0143 BMSBG 15/3062/0140/0143

031606 FT 2 0 15072 0 00 0000+00  
(AAR 589456S) #TRKS 01

5 0140/0000 LENGTH(AH 1100 BK 1635)

0130/1500 BRANDYWINE CREEK RD  
(SR3049 SEG 0074/3144)

0130/1379 FAIRVIEW RD  
(T373)

0130/0012 BMSSEN 15/3062/0130/0000  
029971 FT 1 0 00604 0 00 0068+33

W. BR. OF BRANDYWINE CREEK  
BMSBG 15/3062/0130/0000  
5 0130/0000 LENGTH(AH 1635 BK 2675)

0120/0712 018 "DIA CIRC METAL  
LEN=0030 INSTALLED 1998

0120/0691 DOE RUN CHURCH RD  
(T375)

027296 FT

5 0120/0000 LENGTH(AH 2675 BK 2747)

0110/1620 018 "DIA CIRC METAL  
LEN=0030 INSTALLED 1980

EXTRACT DATE: 12/28/2024 ROADWAY MANAGEMENT SYSTEM PAGE NUMBER: 780  
PRINT DATE: 12/30/2024 SLD COUNTY/SR - ANNUAL PRINT COUNTY: CHESTER

DIR: B TOTAL LEN: 10.639 MI. DIST: 06-2 SR: 3062  
LEFT MUN: EAST FALLOWFIELD T RIGHT MUN: EAST FALLOWFIELD T

|                                  |    |                        |  |
|----------------------------------|----|------------------------|--|
| 024549 FT                        |    | 024549 FT              | 1 0 00604 0 00 0014+09<br>RAMSEY RD<br>(T376)  |
|                                  | == | 5 0110/0000            | LENGTH(AH 2747 BK 1414)                        |
|                                  | -- | 0100/1330              | 024 "DIA CIRC METAL<br>LEN=0030 INSTALLED 1980 |
| 1 0 00604 0 00 0000+00 023135 FT |    | 023135 FT              |  |
| HEPHZIBAH HILL RD                |    | 5 0100/0000            | LENGTH(AH 1414 BK 2401)                        |
| (T454)                           | == | 0090/2210              | FROG HOLLOW RD<br>(T454)                       |
| 0100/0000                        | == | 0090/2170              | 018 "DIA CIRC METAL<br>LEN=0030 INSTALLED 1998 |
|                                  | -- | 0090/1833              | 018 "DIA CIRC METAL<br>LEN=0030 INSTALLED 1980 |
|                                  | -- | 0090/1717              | 018 "DIA CIRC METAL<br>LEN=0030 INSTALLED 1980 |
|                                  | -- | 0090/1528              | ELEMENTARY SCHOOL ENTER<br>(PRDR)              |
|                                  | == | 0090/1065              | ELEMENTARY SCHOOL EXIT<br>(PRDR)               |
|                                  | == |                        |  |
| 2 0 15067 0 00 0207+65 020734 FT |    | 0090/0053              | 036"H 50"W ELLIP METAL                         |
| BECK RD                          |    | 020734 FT              | LEN=0045 INSTALLED 1980                        |
| (T433)                           | == | 5 0090/0000            | LENGTH(AH 2401 BK 2099)                        |
| 0090/0000                        | == |                        |  |
| YOUNGSBURG RD                    |    |                        |  |
| (T378)                           | == | 0080/0046              | 018 "DIA CIRC CONCR                            |
| 0080/0849                        | == | 018635 FT              | LEN=0050 INSTALLED 1980                        |
| 018635 FT                        | -- | 2 0 15067 0 00 0184+37 | CLEARFIELD LN                                  |
|                                  | == | 5 0080/0000            | (T457)   |
|                                  | == | 0070/2188              | LENGTH(AH 2099 BK 2717)                        |
|                                  | -- |                        | MONTGOMERY DR                                  |
|                                  | -- | 0070/1062              | (T429)   |
|                                  | -- |                        | 024 "DIA CIRC CONCR                            |
|                                  | -- |                        | LEN=0036 INSTALLED 1980                        |

EXTRACT DATE: 12/28/2024 ROADWAY MANAGEMENT SYSTEM PAGE NUMBER: 779  
PRINT DATE: 12/30/2024 SLD COUNTY/SR - ANNUAL PRINT COUNTY: CHESTER

DIR: B TOTAL LEN: 10.639 MI.  
LEFT MUN: EAST FALLOWFIELD T

DIST: 06-2 SR: 3062  
RIGHT MUN: EAST FALLOWFIELD T

2 0 15067 0 00 0159+00 015918 FT  
BUCK RUN RD  
(SR3043 SEG 0110/0000) 0070/0000

013322 FT

PARK AV  
(T404)

0050/1339

HANNUM DR  
(T408)  
WILLOW ROCK WY  
(TWP)

0050/0869

0050/0498

010123 FT

REBECCA LN  
(T422)

0040/2199

0070/0747 BMS EN 15/3062/0070/0737  
036"H 84"W CON BOX CUL

0070/0743 LEN=0027 INSTALLED 1980  
2 0 15067 0 00 0166+32

0070/0737 BMSBG 15/3062/0070/0737  
BRANCH OF DENNIS RUN

015918 FT BUCK RUN RD  
(SR3043 SEG 0110/0000)

0070/0000 LENGTH(AH 2717 BK 2596)  
015 "DIA CIRC CONCR

0060/2130 LEN=0034 INSTALLED 1980

0060/1450 022"H 16"W ELLIP METAL  
LEN=0035 INSTALLED 1980

0060/1085 WESTON DR  
(T463)

0060/0032 018 "DIA CIRC METAL  
LEN=0025 INSTALLED 1999

013322 FT 2 0 15067 0 00 0132+99  
DOE RUN RD

0060/0000 (SR0082 SEG 0382/0000)  
LENGTH(AH 2596 BK 3199)

0050/1329 PARK AV  
(T404)

0050/1076 015 "DIA CIRC CONCR  
LEN=0100 INSTALLED 1980

0050/0147 018 "DIA CIRC CONCR  
LEN=0025 INSTALLED 1980

010123 FT 2 0 15067 0 00 0100+87  
WILMINGTON RD

0050/0000 (T368)  
LENGTH(AH 3199 BK 2561)

0040/2485 015 "DIA CIRC CONCR  
LEN=0037 INSTALLED 1980

EXTRACT DATE: 12/28/2024 ROADWAY MANAGEMENT SYSTEM PAGE NUMBER: 778  
PRINT DATE: 12/30/2024 SLD COUNTY/SR - ANNUAL PRINT COUNTY: CHESTER

DIR: B TOTAL LEN: 10.639 MI. DIST: 06-2 SR: 3062  
LEFT MUN: EAST FALLOWFIELD T RIGHT MUN: EAST FALLOWFIELD T

WINDY HILL RD  
(TWP)

0040/0449  
007562 FT

==

0040/1905 PRINCE EDWARD DR  
(T416)

==

007562 FT 2 0 15067 0 00 0074+47  
MT CARMEL RD

(T364)

5 0040/0000 LENGTH(AH 2561 BK 2568)  
018 "DIA CAST IRON  
0030/2491 LEN=0027 INSTALLED 1980

2 0 15067 0 00 0050+15 004994 FT  
WILMINGTON RD  
(T368)

0030/0000

==

004994 FT

5 0030/0000 LENGTH(AH 2568 BK 1873)

003121 FT

003121 FT 2 0 15067 0 00 0031+21  
LYONS LN

(T411)

==

5 0020/0000 LENGTH(AH 1873 BK 3121)

FOR SR 0372 AND 3062  
(CONN)

0010/0155

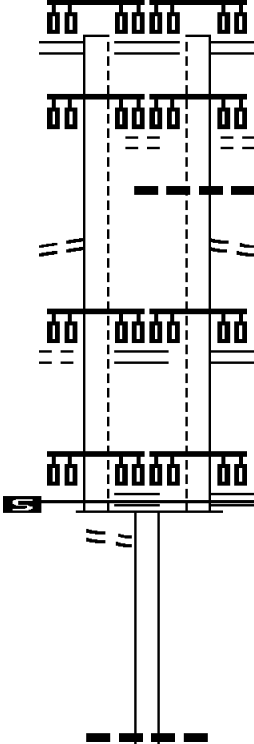
==

0010/0457 EAST FALLOWFIELD  
SADSBURY T  
018 "DIA CIRC METAL  
0010/0365 LEN=0037 INSTALLED 1980

2 0 15067 0 00 0000+00 000000 FT  
VALLEY RD  
(SR0372 SEG 0170/0000) 0010/0000

NC STRASBURG RD  
INTER-BK VALLEY RD  
000000 FT (SR0372 SEG 0170/0000)  
MFC BEGIN = C

5 0010/0000 LENGTH(AH 3121 BK 0000)

|  |                        |   |           |   |
|--|------------------------|---|-----------|---|
| LANCASTER AV<br>(SR3070 SEG 0311/0458)<br>(SR3070 SEG 0310/0459)   | 010175 FT              |   | 010166 FT | LANCASTER AV<br>(SR3070 SEG 0310/0459)<br>(SR3070 SEG 0311/0458)                      |
|  | 0131/1573              |  | 0130/1564 |   |
| QUARRY CROSSING RD<br>(PRDR)   | 0131/0700              |   | 0130/0700 | QUARRY CROSSING RD<br>(PRDR)  |
| LC TO BRANDYWINE SQ<br>(CONN)<br>RAMP FROM SR 0030 EAST<br>(SR8026 SEG 0762/1680)<br>BRANDYWINE SQ<br>(PRDR) | 0131/0160              |   | 0130/0432 | 024 "DIA CIR PLASTIC<br>LEN=0045 INSTALLED UNKN<br>FROM 8026/0762 SH                  |
|  | 0131/0031              |   | 0130/0120 | (CONN)<br>RAMP FROM SR 0030 EAST<br>(SR8026 SEG 0762/1680)<br>BRANDYWINE SQ<br>(PRDR) |
| 2 0 15093 0 00 0191+30<br>RAMP TO SR 0030 EAST<br>(SR8026 SEG 0752/0000)                                     | 008602 FT              |   | 0130/0029 | 2 0 15093 0 00 0191+30<br>RAMP TO SR 0030 EAST<br>(SR8026 SEG 0752/0000)              |
| MFC BEGIN = E<br>LENGTH(AH 1573 BK 3532)<br>LC FROM BRANDYWINE SQ<br>(CONN)                                  | 0131/0000<br>0120/3420 |   | 0130/0000 | MFC BEGIN = E<br>LENGTH(AH 1564 BK 3532)  |
|  |                        |   | 0120/1313 | 018 "DIA CIRC CONCR<br>LEN=0038 INSTALLED UNKN  |

EXTRACT DATE: 12/28/2024 ROADWAY MANAGEMENT SYSTEM PAGE NUMBER: 776  
PRINT DATE: 12/30/2024 SLD COUNTY/SR - ANNUAL PRINT COUNTY: CHESTER

DIR: B TOTAL LEN: 1.927 MI. DIST: 06-2 SR: 3061  
LEFT MUN: EAST CALN T RIGHT MUN: EAST CALN T

|           |     |                        |   |
|-----------|-----|------------------------|---|
|           | POE | 0120/1170              | (APRA) GENERAL CRUSHED<br>PRIVATE DR<br>(PRDR)  |
| 005070 FT | --- | 0120/0110              | 024 "DIA CIRC CONCR<br>LEN=0054 INSTALLED UNKN  |
|           | 00  | 005070 FT              | 2 0 15093 0 00 0155+98                          |
|           | 00  | NC QUARRY RD           |   |
|           | 00  | BOOT RD                |   |
|           | 00  | (SR2020 SEG 0050/1210) |   |
|           | 5   | 0120/0000              | LENGTH(AH 3532 BK 2579)                         |
|           | --- | 0110/2507              | 018 "DIA CIRC CONCR<br>LEN=0068 INSTALLED UNKN  |
|           | 00  | 0110/1768              | NATIONAL RAILROAD PASSE<br>OVERPASS IS RR X-ING |
|           | 00  | 0110/1530              | CONSOLIDATED RAIL CORPO<br>OVERPASS IS RR X-ING |
|           | 00  | 0110/1394              | 024 "DIA CAST IRON<br>LEN=0080 INSTALLED UNKN   |
| 002491 FT |     | 002491 FT              | 2 0 15093 0 00 0135+31                          |
|           |     | INTER-BK               | VALLEY CREEK RD                                 |
| 002491 FT | 5   | 0110/0000              | LENGTH(AH 2579 BK 3013)                         |
| 002491 FT |     | 002491 FT              |   |
|           |     | 7100/0000              | LENGTH(AH 3013 BK 1049)                         |
|           |     | 002491 FT              |   |
|           |     | 7094/0000              | LENGTH(AH 1049 BK 0044)                         |
|           |     | INTER-AHD              | BMSBN 15/3061/0092/0000                         |
|           |     | VALLEY CREEK RD        |   |
| 002447 FT |     | 0092/0044              | EAST BRADFORD T                                 |
|           |     | 002447 FT              | 2 0 15093 0 00 0090+54                          |
|           |     | NC VA                  | VALLEY CREEK RD                                 |
|           |     | INTER-BK               | VALLEY CREEK RD                                 |
|           |     |                        | (TWP)   |
|           |     |                        | VALLEY CREEK                                    |
|           |     |                        | BMSBG 15/3061/0092/0000                         |
| 002447 FT | 5   | 0092/0000              | LENGTH(AH 0044 BK 2337)                         |
| 002447 FT |     | 002447 FT              |   |
|           |     | 7090/0000              | LENGTH(AH 2337 BK 2968)                         |
| 002447 FT |     | 002447 FT              |   |
|           |     | 7080/0000              | LENGTH(AH 2968 BK 3703)                         |
| 002447 FT |     | 002447 FT              |   |
|           |     | 7070/0000              | LENGTH(AH 3703 BK 4311)                         |

DIR: B TOTAL LEN: 1.927 MI. DIST: 06-2 SR: 3061  
LEFT MUN: EAST BRADFORD T RIGHT MUN: EAST BRADFORD T

WIND SONG RD  
(T472)

002447 FT

002447 FT

002399 FT

002399 FT

002399 FT

002399 FT

002399 FT

0010/2152

000000 FT

002447 FT

7050/0000

002447 FT

7044/0000

INTER-AHD

0042/0048

002399 FT

NC

INTER-BK

0042/0000

002399 FT

7040/0000

002399 FT

7030/0000

002399 FT

7020/0000

002399 FT

7014/0000

INTER-AHD

0010/2399

0010/2375

0010/2270

0010/1505

0010/1211

0010/0846

0010/0192

000000 FT

NC

INTER-BK

0010/0000

LENGTH(AH 4311 BK 0871)

LENGTH(AH 0871 BK 0048)

BMSBN 15/3061/0042/0000

N CREEK RD

(T550)

2 0 15198 0 00 0000+00

NC N CREEK RD

(T550)

TAYLORS RUN

BMSBG 15/3061/0042/0000

LENGTH(AH 0048 BK 3367)

LENGTH(AH 3367 BK 1996)

LENGTH(AH 1996 BK 2179)

LTH AH 002179 BK 000100

LTH AH 000100 BK 002399

CREEK RD

(SR0842 SEG 0220/1277)

CREEK RD

(SR0842 SEG 0220/1277)

018 "DIA CIR PLASTIC

LEN=0033 INSTALLED 2008

060 "DIA CIRC METAL

LEN=0090 INSTALLED UNKN

018 "DIA CIR PLASTIC

LEN=0035 INSTALLED UNKN

024 "DIA CIR PLASTIC

LEN=0025 INSTALLED UNKN

PAXSON DR

(TWP )

036 "DIA CIR PLASTIC

LEN=0030 INSTALLED UNKN

2 0 15198 0 00 0000+00

NC BIRMINGHAM RD

SCONNELTOWN RD

(T561)

BIRMINGHAM RD

(SR2001 SEG 0070/3793)

MFC BEGIN = E

LENGTH(AH 2399 BK 0000)

EXTRACT DATE: 12/28/2024 ROADWAY MANAGEMENT SYSTEM PAGE NUMBER: 774  
PRINT DATE: 12/30/2024 SLD COUNTY/SR - ANNUAL PRINT COUNTY: CHESTER  
DIR: B TOTAL LEN: .000 MI. DIST: 06-2 SR: 3060  
LEFT MUN: WEST BRADFORD T RIGHT MUN: WEST BRADFORD T

000000 FT  
000000 FT

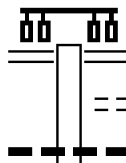


000000 FT  
7020/0000 LENGTH(AH 2169 BK 3281)  
000000 FT  
7010/0000 LENGTH(AH 3281 BK 0000)



EXTRACT DATE: 12/28/2024 ROADWAY MANAGEMENT SYSTEM PAGE NUMBER: 773  
PRINT DATE: 12/30/2024 SLD COUNTY/SR - ANNUAL PRINT COUNTY: CHESTER  
DIR: B TOTAL LEN: 1.355 MI. DIST: 06-2 SR: 3059  
LEFT MUN: WEST BRADFORD T RIGHT MUN: WEST BRADFORD T

007157 FT



007157 FT DOWNINGTOWN PK  
(SR0322 SEG 0430/2333)  
0020/2925  
0020/2783 WALTZ RD  
(T384)  
0020/2642 024"H 00"W MULT PLSTIC  
LEN=0049 INSTALLED 2003

EXTRACT DATE: 12/28/2024 ROADWAY MANAGEMENT SYSTEM PAGE NUMBER: 772  
PRINT DATE: 12/30/2024 SLD COUNTY/SR - ANNUAL PRINT COUNTY: CHESTER

DIR: B TOTAL LEN: 1.355 MI. DIST: 06-2 SR: 3059  
LEFT MUN: WEST BRADFORD T RIGHT MUN: WEST BRADFORD T

|  |           |   |
|--|-----------|---|
|  | 0020/2600 | 018 "DIA CIRC CONCR<br>LEN=0030 INSTALLED UNKN  |
|  | 0020/1030 | 036 "DIA CIRC CONCR<br>LEN=0034 INSTALLED 1990  |
|  | 0020/1000 | 018 "DIA CIRC METAL<br>LEN=0030 INSTALLED UNKN  |
|  | 0020/0696 | DOGWOOD HILL RD<br>(T438)   |
| 004232 FT  | 004232 FT | 2 0 15078 0 00 0042+32<br>DOGWOOD HILL RD<br>(T438)                                     |
|  | 0020/0000 | LENGTH(AH 2925 BK 1789)   |
|  | 0014/0467 | 024 "DIA CIRC CONCR<br>LEN=0036 INSTALLED 1990  |
|  | 0014/0348 | BRANCH BRANDYWINE CREEK<br>STRUCTURE LENGTH 8 FT<br>BMSID 15/3059/0014/0348             |
|  | 0014/0342 | 048"H 00"W MULT METAL<br>LEN=0033 INSTALLED 1990  |
|  | 0014/0216 | TELEGRAPH RD<br>(T385)  |
|  | 0014/0177 | 015 "DIA CIR PLASTIC<br>LEN=0030 INSTALLED 1990   |
| 0 0 00000 0 00 0000+00 002443 FT<br>TELEGRAPH RD<br>(T385) | 002443 FT |   |
|  | 0014/0000 | LENGTH(AH 1789 BK 2443)   |
|  | 0010/2415 | 015 "DIA CIRC METAL<br>LEN=0028 INSTALLED 1990  |
|  | 0010/0196 | AL<br>(TWP )  |
| 000000 FT  | 000000 FT | 2 0 15078 0 00 0000+00<br>NC SU GARSBRIDGE RD<br>STRASBURG RD<br>(SR0162 SEG 0150/0733) |
|  | 0010/0000 | MFC BEGIN = D<br>LENGTH(AH 2443 BK 0000)  |

EXTRACT DATE: 12/28/2024 ROADWAY MANAGEMENT SYSTEM PAGE NUMBER: 771  
PRINT DATE: 12/30/2024 SLD COUNTY/SR - ANNUAL PRINT COUNTY: CHESTER  
DIR: B TOTAL LEN: 4.242 MI. DIST: 06-2 SR: 3058  
LEFT MUN: WEST BRADFORD T RIGHT MUN: WEST BRADFORD T

STRASBURG RD 022400 FT  
(SR0162 SEG 0150/0000) 0080/1726

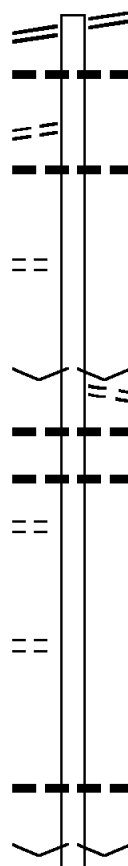
CLAYTON RD 0080/1447  
(T374)

MANORWOOD DR 0080/0458  
(T454) 020674 FT

CARRIAGE LN 0074/1199  
(T451)

0 0 00000 0 00 0000+00 019114 FT  
PRIVATE DR 0074/0000  
(PRDR)

016619 FT



022400 FT STRASBURG RD  
0080/1726 (SR0162 SEG 0150/0000)  
0080/1580 018 "DIA CIRC CONCR  
LEN=0035 INSTALLED UNKN

0080/1410 018 "DIA CIRC CONCR  
LEN=0045 INSTALLED UNKN

020674 FT 2 0 15077 0 00 0134+75  
VILLAGE: MARSHALLTON  
WAWASET RD  
(T434)

5 0080/0000 LENGTH(AH 1726 BK 1560)  
0074/1460 018 "DIA CIRC CONCR  
LEN=0100 INSTALLED UNKN  
0074/1340 018 "DIA CIRC METAL  
LEN=0038 INSTALLED UNKN

019114 FT  
5 0074/0000 LENGTH(AH 1560 BK 2495)

0070/0895 018 "DIA CIRC METAL  
LEN=0040 INSTALLED UNKN

016619 FT 2 0 15077 0 00 0095+07  
VILLAGE: W.BRDFRD 19382

EXTRACT DATE: 12/28/2024 ROADWAY MANAGEMENT SYSTEM PAGE NUMBER: 770  
PRINT DATE: 12/30/2024 SLD COUNTY/SR - ANNUAL PRINT COUNTY: CHESTER

DIR: B TOTAL LEN: 4.242 MI. DIST: 06-2 SR: 3058  
LEFT MUN: WEST BRADFORD T RIGHT MUN: WEST BRADFORD T

BROAD RUN RD  
(T383)

0060/0554  
014739 FT

012331 FT

010891 FT

|   |           |  |
|---|-----------|--|
|   |           | CAMP LINDEN RD<br>(SR3023 SEG 0110/3535)<br>LENGTH(AH 2495 BK 1880)<br>026"H 60"W ELLIP METAL<br>LEN=0045 INSTALLED UNKN<br>024"DIA CAST IRON<br>LEN=0035 INSTALLED UNKN |
| 5 | 0070/0000 |  |
|   | 0060/1835 |  |
|   | 0060/1400 |  |
|   | 0060/0022 | BMS EN 15/3058/0060/0000<br>2 0 15077 0 00 0076+25<br>VILLAGE: W.BRDFRD 19832<br>BROAD RUN CREEK<br>BMSBG 15/3058/0060/0000  |
| 5 | 0060/0000 | LENGTH(AH 1880 BK 2408)  |
|   | 0050/1605 | 018"DIA CAST IRON<br>LEN=0030 INSTALLED UNKN   |
|   | 0050/0875 | 024"DIA CIRC METAL<br>LEN=0025 INSTALLED 1980<br>018"DIA CIR PLASTIC<br>LEN=0035 INSTALLED UNKN  |
|   | 0050/0530 | 2 0 15077 0 00 0052+14<br>VILLAGE: W.BRDFRD 19382<br>NC NO NORTHBROOK RD<br>NORTHBROOK RD<br>(SR3027 SEG 0060/1801)<br>MFC BEGIN = D                                     |
| 5 | 0050/0000 | LENGTH(AH 2408 BK 1440)  |
|   | 0040/0500 | 048"DIA CIR PLASTIC<br>LEN=0035 INSTALLED UNKN<br>WEST BRADFORD<br>NEWLIN T  |
|   | 0040/0020 | 048"DIA CIRC METAL<br>LEN=0035 INSTALLED UNKN  |
|   | 010891 FT | 2 0 15080 0 00 0108+85<br>VILLAGE: W.BRADFORD TWP  |
| 5 | 0040/0000 | LENGTH(AH 1440 BK 2864)  |
|   | 0030/0525 | 036"DIA CIR PLASTIC<br>LEN=0040 INSTALLED 2012   |

EXTRACT DATE: 12/28/2024 ROADWAY MANAGEMENT SYSTEM PAGE NUMBER: 769  
PRINT DATE: 12/30/2024 SLD COUNTY/SR - ANNUAL PRINT COUNTY: CHESTER

DIR: B TOTAL LEN: 4.242 MI. DIST: 06-2 SR: 3058  
LEFT MUN: NEWLIN T RIGHT MUN: NEWLIN T

2 0 15080 0 00 0080+30 008027 FT  
WARPATH RD  
(T428) 0030/0000

CHESTNUT HOLLOW LN  
(TWP )

004681 FT  
0020/0000

0 0 00000 0 00 0000+00 002366 FT  
PRIVATE DR  
(PRDR) 0014/0000

000000 FT

008027 FT

5 0030/0000 LENGTH(AH 2864 BK 3346)

0020/2728 018 "DIA CIR PLASTIC  
LEN=0005 INSTALLED UNKN

0020/1504 018 "DIA CIR PLASTIC  
LEN=0030 INSTALLED UNKN

004681 FT 2 0 15080 0 00 0046+86

5 0020/0000 VILLAGE: NEWLIN TP19382  
LENGTH(AH 3346 BK 2315)

0014/2284 036"H 00"W MULT METAL  
LEN=0045 INSTALLED UNKN  
018 "DIA CIRC METAL

0014/2229 LEN=0045 INSTALLED UNKN

0014/0871 018 "DIA CAST IRON  
LEN=0045 INSTALLED UNKN

0014/0506 018 "DIA CAST IRON  
LEN=0045 INSTALLED UNKN

002366 FT

5 0014/0000 LENGTH(AH 2315 BK 2366)

0010/1977 018 "DIA CIR PLASTIC  
LEN=0045 INSTALLED UNKN

0010/1310 018 "DIA CIR PLASTIC  
LEN=0045 INSTALLED UNKN

0010/0986 018 "DIA CIR PLASTIC  
LEN=0045 INSTALLED UNKN

0010/0610 018 "DIA CIR PLASTIC  
LEN=0045 INSTALLED UNKN

0010/0020 018 "DIA CIR PLASTIC  
LEN=0050 INSTALLED UNKN

000000 FT 2 0 15080 0 00 0000+00

VILLAGE: EMBREEVL CENTR

NC BR ANDYWINE DR

TELEGRAPH RD

(SR0162 SEG 0100/0000)

MFC BEGIN = E

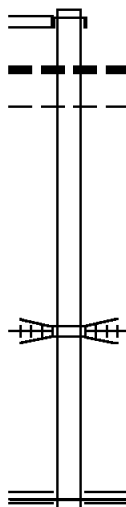
5 0010/0000 LENGTH(AH 2366 BK 0000)

EXTRACT DATE: 12/28/2024 ROADWAY MANAGEMENT SYSTEM PAGE NUMBER: 768  
PRINT DATE: 12/30/2024 SLD COUNTY/SR - ANNUAL PRINT COUNTY: CHESTER

DIR: B TOTAL LEN: .694 MI. DIST: 06-2 SR: 3057  
LEFT MUN: DOWNINGTOWN B RIGHT MUN: DOWNINGTOWN B

GLENSIDE RD 003662 FT  
(SR3053 SEG 0050/0000) 0010/3662

000000 FT



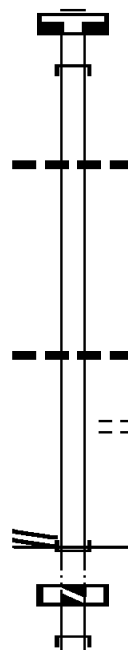
003662 FT  
INTER-AHD BRADFORD AV  
0010/3662 (SR3053 SEG 0050/0000)  
060 "DIA CIRC CONCR  
0010/3455 LEN=0075 INSTALLED UNKN  
DOWNINGTOWN  
0010/3329 WEST BRADFORD T

0010/0687 CONSOLIDATED RAIL CORPO  
OVERPASS IS RR X-ING  
000000 FT 2 0 15239 0 00 0035+67  
NC BRADFORD AV  
DOWNINGTOWN PK  
(SR0322 SEG 0390/1046)  
MFC BEGIN = D  
0010/0000 LENGTH(AH 3662 BK 0000)

EXTRACT DATE: 12/28/2024 ROADWAY MANAGEMENT SYSTEM PAGE NUMBER: 767  
PRINT DATE: 12/30/2024 SLD COUNTY/SR - ANNUAL PRINT COUNTY: CHESTER

DIR: B TOTAL LEN: 4.485 MI. DIST: 06-2 SR: 3056  
LEFT MUN: HIGHLAND T RIGHT MUN: HIGHLAND T

023682 FT



2 0 15138 0 00 0000+00 019930 FT  
GUM TREE RD  
(SR3043 SEG 0060/0567) 0080/0000  
019930 FT

023682 FT  
7086/0000 LENGTH(AH 2554 BK 3752)  
INTER-AHD DOE RUN STATION RD  
0080/3752 (T370)

0080/2825 018 "DIA CIR PLASTIC  
LEN=0034 INSTALLED 1980

0080/0711 018 "DIA CIR PLASTIC  
LEN=0038 INSTALLED 1980

0080/0066 ROSENVICK RD  
(T362)  
NC DOE RUN STATION RD  
INTER-BK GUM TREE RD  
019930 FT (SR3043 SEG 0060/0567)  
MFC BEGIN = D  
5 0080/0000 LTH AH 003752 BK 003600  
019930 FT  
7074/0000 LTH AH 003600 BK 002363  
INTER-AHD GUM TREE RD  
(SR3043 SEG 0050/0624)

DIR: B TOTAL LEN: 4.485 MI. DIST: 06-2 SR: 3056  
LEFT MUN: HIGHLAND T RIGHT MUN: HIGHLAND T



EXTRACT DATE: 12/28/2024 ROADWAY MANAGEMENT SYSTEM PAGE NUMBER: 765  
PRINT DATE: 12/30/2024 SLD COUNTY/SR - ANNUAL PRINT COUNTY: CHESTER

DIR: B TOTAL LEN: 4.485 MI. DIST: 06-2 SR: 3056  
LEFT MUN: HIGHLAND T RIGHT MUN: HIGHLAND T

MARTIN RD  
(T352)

008557 FT

0030/1146

007169 FT

003410 FT

MCHENRY RD  
(T346)

0010/1533

000000 FT

008557 FT 2 0 15061 0 00 0085+60  
FRIENDS MEETING HOUSE R  
(T350)

0040/0000 LENGTH(AH 3836 BK 1388)  
024 "DIA CIRC METAL  
0030/1154 LEN=0050 INSTALLED UNKN

007169 FT 2 0 15061 0 00 0071+69  
LIMESTONE RD  
(SR0010 SEG 0220/0000)  
0030/0000 LENGTH(AH 1388 BK 3759)

0020/2600 018 "DIA CIRC METAL  
LEN=0029 INSTALLED 1980

0020/0572 018 "DIA CIRC METAL  
LEN=0029 INSTALLED 2010  
003410 FT 2 0 15061 0 00 0034+10  
KAUFFMAN RD  
(T357)  
0020/0000 LENGTH(AH 3759 BK 3410)

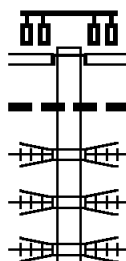
0010/1959 HIGHLAND  
WEST FALLOWFIELD T

0010/1441 024 "DIA CIR PLASTIC  
LEN=0030 INSTALLED 2009  
0010/0886 BMSSEN 15/3056/0010/0868  
2 0 15061 0 00 0008+57  
BRANCH OF KNIGHT RUN  
0010/0868 BMSBG 15/3056/0010/0868  
018 "DIA CIRC CONCR  
LEN=0030 INSTALLED 1980  
0010/0310 2 0 15061 0 00 0000+00  
000000 FT NC FR FRIENDSHIP CHURCH RD  
GAP NEWPORT PK  
(SR0041 SEG 0300/0000)  
MFC BEGIN = E

0010/0000 LENGTH(AH 3410 BK 0000)

EXTRACT DATE: 12/28/2024 ROADWAY MANAGEMENT SYSTEM PAGE NUMBER: 764  
 PRINT DATE: 12/30/2024 SLD COUNTY/SR - ANNUAL PRINT COUNTY: CHESTER  
 DIR: B TOTAL LEN: 4.756 MI. DIST: 06-2 SR: 3055  
 LEFT MUN: CALN T RIGHT MUN: CALN T

025111 FT



025111 FT  
 INTER-AHD BONDSVILLE RD  
 (SR0340 SEG 0230/3018)  
 LINCOLN HW  
 (SR3070 SEG 0220/0000)  
 0100/1204 018 " DIA CIRC CONCR  
 0100/1103 LEN=0040 INSTALLED UNKN  
 NATIONAL RAILROAD PASSE  
 0100/0863 OVERPASS IS RR X-ING  
 NATIONAL RAILROAD PASSE  
 0100/0813 OVERPASS IS RR X-ING  
 NATIONAL RAILROAD PASSE  
 0100/0746 OVERPASS IS RR X-ING

EXTRACT DATE: 12/28/2024 ROADWAY MANAGEMENT SYSTEM PAGE NUMBER: 763  
PRINT DATE: 12/30/2024 SLD COUNTY/SR - ANNUAL PRINT COUNTY: CHESTER

DIR: B TOTAL LEN: 4.756 MI. DIST: 06-2 SR: 3055  
LEFT MUN: CALN T RIGHT MUN: CALN T

HAZELWOOD AV  
(SR3064 SEG 0050/3199) 0100/0538

NORWOOD AV  
(TWP ) 0100/0267  
023907 FT

LOUANNA AV  
(TWP ) 0100/0000

0 0 00000 0 00 0000+00 020852 FT  
BOULDER DR  
(T533) 0094/0000

018844 FT

GLEN DR  
(T480) 0080/1319

2 0 15161 0 00 0165+67 016578 FT  
GLEN DR  
(T480) 0080/0000

0100/0544 015 "DIA CIRC CONCR  
LEN=0050 INSTALLED 1990  
HAZELWOOD AV

0100/0538 (TWP )  
0100/0494 015 "DIA CIRC CONCR  
LEN=0021 INSTALLED UNKN

023907 FT 2 0 15161 0 00 0230+56  
NC THORNDAL MARSHALLTON RD  
5 0100/0000 LENGTH(AH 1204 BK 3055)

CALN  
0094/2231 WEST BRADFORD T  
048 "DIA CIRC METAL  
0094/2220 LEN=0050 INSTALLED 1990  
018 "DIA CIRC METAL  
0094/1655 LEN=0040 INSTALLED 1990

020852 FT  
5 0094/0000 LENGTH(AH 3055 BK 2008)  
024 "DIA CIRC METAL  
0090/1893 LEN=0050 INSTALLED 1990

0090/0249 018 "DIA CIRC METAL  
018844 FT LEN=0030 INSTALLED 1990  
2 0 15161 0 00 0201+77  
GALLAGHERVILLE RD  
(T425)  
5 0090/0000 LENGTH(AH 2008 BK 2266)  
POORHOUSE RD  
(T430)

0080/1815 LC TO POORHOUSE RD  
0080/1721 (CONN)  
0080/1319 CAMPUS DR  
(PRDR)  
024 "DIA CIRC CONCR  
0080/0830 LEN=0060 INSTALLED 1990

016578 FT BUCKINGHAM DR  
(T531)  
5 0080/0000 LENGTH(AH 2266 BK 1999)

EXTRACT DATE: 12/28/2024 ROADWAY MANAGEMENT SYSTEM PAGE NUMBER: 762  
PRINT DATE: 12/30/2024 SLD COUNTY/SR - ANNUAL PRINT COUNTY: CHESTER

DIR: B TOTAL LEN: 4.756 MI. DIST: 06-2 SR: 3055  
LEFT MUN: WEST BRADFORD T RIGHT MUN: WEST BRADFORD T

|  |           |           |   |
|--|-----------|-----------|---|
|  |           | 0070/0710 | 048 "DIA CIRC METAL<br>LEN=0060 INSTALLED 1990                  |
|  |           | 0070/0342 | 018 "DIA CIR PLASTIC<br>LEN=0026 INSTALLED 1990                 |
| 014579 FT  |           | 014579 FT | 2 0 15161 0 00 0145+76<br>GLENSIDE RD<br>(SR3053 SEG 0020/0000) |
|  |           | 0070/0000 | LENGTH(AH 1999 BK 2602)   |
|  |           | 0060/2580 | 018 "DIA CIRC METAL<br>LEN=0042 INSTALLED 1990                  |
| DELONG DR<br>(T371)  | 0060/1867 | 0060/1867 | SAWMILL RD<br>(T378)  |
|  |           | 0060/1845 | 018 "DIA CIRC METAL<br>LEN=0100 INSTALLED UNKN                  |
| WAIMEA DR<br>(T443)  | 0060/0892 |           |   |
|  |           | 0060/0547 | PIEDMONT DR<br>(T437)   |
|  |           | 0060/0207 | 018 "DIA CIRC METAL<br>LEN=0030 INSTALLED 1990                  |
| 011977 FT  |           | 011977 FT | 2 0 15161 0 00 0119+73<br>CRESTMONT DR<br>(T436)                |
|  |           | 0060/0000 | LENGTH(AH 2602 BK 3042)   |
|  |           | 0050/2298 | VIKING DR<br>(T476)   |
|  |           | 0050/1082 | 018 "DIA CIRC CONCR<br>LEN=0028 INSTALLED 1990                  |
|  |           | 0050/0876 | SUNNYSIDE RD<br>(TWP)   |
|  |           | 0050/0570 | 018 "DIA CIRC METAL<br>LEN=0040 INSTALLED 1990                  |
| 2 0 15161 0 00 0089+31 008935 FT<br>SHADYSIDE RD<br>(T515) |           | 008935 FT | SHADYSIDE RD<br>(T515)  |
|  | 0050/0000 | 0050/0000 | LENGTH(AH 3042 BK 2092)   |
| EDGEMONT DR<br>(T447)                                      | 0040/1378 |           |   |

EXTRACT DATE: 12/28/2024 ROADWAY MANAGEMENT SYSTEM PAGE NUMBER: 761  
PRINT DATE: 12/30/2024 SLD COUNTY/SR - ANNUAL PRINT COUNTY: CHESTER

DIR: B TOTAL LEN: 4.756 MI. DIST: 06-2 SR: 3055  
LEFT MUN: WEST BRADFORD T RIGHT MUN: WEST BRADFORD T

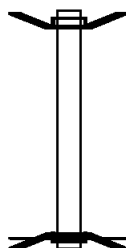
|                                  |           |    |           |                         |
|----------------------------------|-----------|----|-----------|-------------------------|
|                                  | 006843 FT |    | 006843 FT | 2 0 15161 0 00 0068+57  |
|                                  |           |    |           | YANKEE DR               |
|                                  |           |    |           | (T462)                  |
| MONTVALE CR                      |           |    | 0040/0000 | LENGTH(AH 2092 BK 2062) |
| (T448)                           | 0030/1797 | == |           |                         |
|                                  |           | == | 0030/1705 | 018 "DIA CIRC METAL     |
|                                  |           | == |           | LEN=0038 INSTALLED 1990 |
|                                  |           | == | 0030/0785 | 015 "DIA CIRC METAL     |
|                                  |           | == |           | LEN=0035 INSTALLED 1990 |
| JONATHAN RD                      |           |    | 0030/0724 | GREAT RD                |
| (PRDR)                           |           |    |           | (T431)                  |
|                                  | 0030/0652 | == | 0030/0652 | HALL RD                 |
|                                  |           | == |           | (T387)                  |
| 2 0 15161 0 00 0046+94 004781 FT |           |    | 004781 FT | MCINTOSH LN             |
| MACHINERY RD                     | 0030/0000 | == | 0030/0000 | (PRDR)                  |
| (PRDR)                           |           | == |           | LENGTH(AH 2062 BK 3992) |
|                                  |           | == | 0020/1995 | 018 "DIA CIRC METAL     |
|                                  |           | == |           | LEN=0025 INSTALLED 1990 |
|                                  |           | == | 0020/1075 | 018 "DIA CIRC METAL     |
|                                  |           | == |           | LEN=0039 INSTALLED 1990 |
|                                  |           | == | 0020/0200 | 018 "DIA CIRC METAL     |
|                                  |           | == |           | LEN=0070 INSTALLED 1990 |
|                                  |           | == | 0020/0032 | 018 "DIA CIRC METAL     |
|                                  |           | == | 000789 FT | LEN=0060 INSTALLED 1990 |
| 2 0 15161 0 00 0008+07 000789 FT |           |    |           | TELEGRAPH RD            |
| TELEGRAPH RD                     | 0020/0000 | == | 0020/0000 | (T385)                  |
| (T385)                           |           | == |           | LENGTH(AH 3992 BK 0789) |
|                                  |           | == | 0010/0255 | 018 "DIA CIRC METAL     |
|                                  |           | == |           | LEN=0045 INSTALLED 1990 |
|                                  |           | == | 0010/0075 | 018 "DIA CIR PLASTIC    |
|                                  |           | == |           | LEN=0065 INSTALLED 1990 |
|                                  |           | == | NC MA     | RSNALLTON THORNDAL RD   |
| 2 0 15161 0 00 0000+00 000000 FT |           |    | 000000 FT | STRASBURG RD            |
| STRASBURG RD                     |           |    |           | (SR0162 SEG 0140/0000)  |
| (SR0162 SEG 0140/0000)           | 0010/0000 | == | 0010/0000 | MFC BEGIN = D           |
|                                  |           | == |           | LENGTH(AH 0789 BK 0000) |

EXTRACT DATE: 12/28/2024 ROADWAY MANAGEMENT SYSTEM PAGE NUMBER: 760  
PRINT DATE: 12/30/2024 SLD COUNTY/SR - ANNUAL PRINT COUNTY: CHESTER

DIR: B TOTAL LEN: .016 MI. DIST: 06-2 SR: 3054  
LEFT MUN: WEST FALLOWFIELD T RIGHT MUN: WEST FALLOWFIELD T

000087 FT

000000 FT

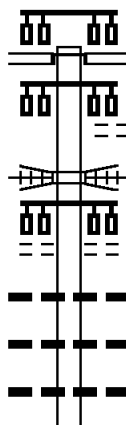


000087 FT BMS EN 15/3054/0010/0000  
INTER-AHD STEELVILLE RD  
0010/0087 (T382)  
000000 FT 2 0 15058 0 00 0000+00  
NC STEELVILLE RD  
INTER-BK CREEK RD  
(SR2017 SEG 0060/2408)  
OCTORARO CREEK  
BMSBG 15/3054/0010/0000  
MFC BEGIN = D  
BK-LANCASTER (36)  
0010/0000 LENGTH(AH 0087 BK 0000)

EXTRACT DATE: 12/28/2024 ROADWAY MANAGEMENT SYSTEM PAGE NUMBER: 759  
PRINT DATE: 12/30/2024 SLD COUNTY/SR - ANNUAL PRINT COUNTY: CHESTER

DIR: B TOTAL LEN: 2.776 MI. DIST: 06-2 SR: 3053  
LEFT MUN: DOWNINGTOWN B RIGHT MUN: DOWNINGTOWN B

014656 FT



014656 FT  
INTER-AHD

DOWNING AV  
(BORO)  
LANCASTER AV  
(SR3070 SEG 0250/2438)

0060/1585

RAILROAD AL  
(BORO)

0060/1221

0060/1118

NATIONAL RAILROAD PASSE  
OVERPASS IS RR X-ING  
MID BLOCK TRAFFIC SIGNA  
(BORO)

0060/0947

0060/0910

0060/0810

0060/0809

006 "DIA CAST IRON  
LEN=0115 INSTALLED 1980  
006 "DIA CIRC METAL  
LEN=0028 INSTALLED 1980  
006 "DIA CIRC METAL  
LEN=0028 INSTALLED 1980  
DUFF AL

EXTRACT DATE: 12/28/2024 ROADWAY MANAGEMENT SYSTEM PAGE NUMBER: 758  
PRINT DATE: 12/30/2024 SLD COUNTY/SR - ANNUAL PRINT COUNTY: CHESTER

DIR: B TOTAL LEN: 2.776 MI. DIST: 06-2 SR: 3053  
LEFT MUN: DOWNINGTOWN B RIGHT MUN: DOWNINGTOWN B

2 0 15075 0 00 0229+51 013071 FT  
BRADFORD AV  
(BORO)  
JAMES AL  
(BORO)

0060/0000

BUCHANAN AL  
(BORO)  
CHURCH ST  
(BORO)

0050/0839

0050/0717

PROSPECT AV  
(BORO)

0050/0426

011690 FT

0060/0592 (BORO)  
ST JOSEPHS LN  
0060/0188 (BORO)  
013071 FT

NC VIADUCT AV  
5 0060/0000 LENGTH(AH 1585 BK 1381)  
012 "DIA CAST IRON  
0050/1367 LEN=0017 INSTALLED 1980  
018 "DIA CIRC CONCR  
0050/0861 LEN=0027 INSTALLED 1980

0050/0500 SAINT JOSEPHS LN  
(BORO)

018 "DIA CIRC CONCR  
0050/0268 LEN=0030 INSTALLED 1980  
011690 FT 2 0 15075 0 00 0216+10  
015 "DIA CIRC CONCR  
LEN=0050 INSTALLED 1980

NC BRADFORD AV  
BRADFORD AV  
5 0050/0000 (SR3057 SEG 0010/3662)  
LENGTH(AH 1381 BK 3566)  
0040/3357 DOWNINGTOWN  
WEST BRADFORD T  
CONSOLIDATED RAIL CORPO  
0040/2949 OVERPASS IS RR X-ING  
024 "DIA CIRC PLASTIC  
0040/2850 LEN=0020 INSTALLED 1998  
018 "DIA CIRC PLASTIC  
0040/2762 LEN=0030 INSTALLED 1980  
018 "DIA CIRC METAL  
0040/2515 LEN=0034 INSTALLED 1998  
018 "DIA CIRC METAL  
0040/2240 LEN=0025 INSTALLED 1998  
018 "DIA CIRC METAL  
0040/1825 LEN=0036 INSTALLED 1980  
018 "DIA CIRC METAL  
0040/1588 LEN=0025 INSTALLED 1998  
015 "DIA CIRC METAL  
0040/1407 LEN=0036 INSTALLED 1980  
015 "DIA CIRC METAL  
0040/0809 LEN=0040 INSTALLED 1980  
012 "DIA CIRC METAL



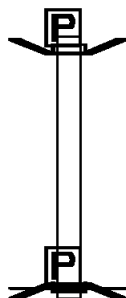
| DIR: B                    | TOTAL LEN: | 2.776 MI. | DIST: 06-2                 | SR: 3053   |
|---------------------------|------------|-----------|----------------------------|--|
| LEFT MUN: WEST BRADFORD T |            |           | RIGHT MUN: WEST BRADFORD T |  |
|                           | 008124 FT  |           | 0040/0624                  | LEN=0036 INSTALLED 1980  |
|                           |            |           | 008124 FT                  | 2 0 15075 0 00 0180+27<br>ROMIG RD<br>(T435)   |
|                           | 0034/1095  |           | 0040/0000                  | LENGTH(AH 3566 BK 1817)  |
| SEEDS LN<br>TWP )         | 006307 FT  |           | 006307 FT                  | 0 0 00000 0 00 0000+00<br>BRIGHT GLADE CR<br>(PRDR)  |
|                           |            |           | 0034/0000                  | LENGTH(AH 1817 BK 2660)<br>018 "DIA CIRC METAL   |
|                           |            |           | 0030/2660                  | LEN=0025 INSTALLED UNKN  |
|                           |            |           | 003647 FT                  |  |
| 0 15075 0 00 0136+00      | 003647 FT  |           | 0030/0000                  | LENGTH(AH 2660 BK 2000)<br>PRICE LN<br>(T486)  |
| ROADVIEW RD               | 0030/0000  |           | 0020/1409                  | 024 "DIA CIRC METAL  |
| RIDGEVIEW CR              | 0020/1409  |           | 0020/1192                  | LEN=0020 INSTALLED 1980  |
| (T487)                    |            |           | 0020/0305                  | 036 "DIA CIR PLASTIC   |
|                           | 001647 FT  |           | 001647 FT                  | LEN=0030 INSTALLED 2004<br>2 0 15075 0 00 0115+37<br>MARSHALLTON THORNDAL R<br>(SR3055 SEG 0070/0000)<br>MFC BEGIN = D |
|                           |            |           | 0020/0000                  | LENGTH(AH 2000 BK 1647)  |
| WALNUT RIDGE DR           | 0010/1004  |           |                            |  |
| (T467)                    |            |           | 000000 FT                  | 2 0 15075 0 00 0098+62<br>NC GL<br>INTER-BK  |
|                           | 000000 FT  |           |                            | GLENSIDE RD<br>(T426)<br>MFC BEGIN = E   |
| BEACON HILL RD            | 0010/0000  |           | 0010/0000                  | LENGTH(AH 1647 BK 0000)  |
| (T380)                    |            |           |                            |  |

EXTRACT DATE: 12/28/2024 ROADWAY MANAGEMENT SYSTEM PAGE NUMBER: 756  
PRINT DATE: 12/30/2024 SLD COUNTY/SR - ANNUAL PRINT COUNTY: CHESTER

DIR: B TOTAL LEN: .017 MI. DIST: 06-2 SR: 3052  
LEFT MUN: WEST FALLOWFIELD T RIGHT MUN: WEST FALLOWFIELD T

000089 FT

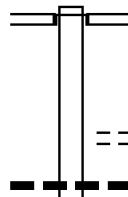
000000 FT



000089 FT BMS EN 15/3052/0010/0000  
INTER-AHD ROSS FORDING RD  
(T380)  
0010/0089 BRIDGE POSTED (TONS)  
000000 FT 2 0 15170 0 00 0000+00  
NC RO SS FORDING RD  
INTER-BK ROSS FORDING RD  
(SR2016 SEG 0010/0630)  
SGL 15 COMB 21  
OCTORARO CREEK  
BMSBG 15/3052/0010/0000  
MFC BEGIN = E  
BK-LANCASTER (36)  
0010/0000 LENGTH(AH 0089 BK 0000)

EXTRACT DATE: 12/28/2024 ROADWAY MANAGEMENT SYSTEM PAGE NUMBER: 755  
PRINT DATE: 12/30/2024 SLD COUNTY/SR - ANNUAL PRINT COUNTY: CHESTER  
DIR: B TOTAL LEN: 3.137 MI. DIST: 06-2 SR: 3051  
LEFT MUN: WEST BRADFORD T RIGHT MUN: WEST BRADFORD T

016562 FT



016562 FT  
INTER-AHD STOUFF RD  
(T408)  
WEST CHESTER RD  
0070/2208 (SR3064 SEG 0030/0000)  
  
ALTON WY  
0070/0898 (TWP)  
018" DIA CIRC METAL  
0070/0780 LEN=0060 INSTALLED UNKN

EXTRACT DATE: 12/28/2024 ROADWAY MANAGEMENT SYSTEM PAGE NUMBER: 754  
PRINT DATE: 12/30/2024 SLD COUNTY/SR - ANNUAL PRINT COUNTY: CHESTER

DIR: B TOTAL LEN: 3.137 MI. DIST: 06-2 SR: 3051  
LEFT MUN: WEST BRADFORD T RIGHT MUN: WEST BRADFORD T

|                                  |    |             |                         |
|----------------------------------|----|-------------|-------------------------|
| 2 0 15074 0 00 0080+92 014354 FT | -- | 0070/0245   | 036 "DIA CIRC METAL     |
| ARROWHEAD TR                     |    | 014354 FT   | LEN=0025 INSTALLED UNKN |
| (T520)                           | == | 5 0070/0000 | LENGTH(AH 2208 BK 1813) |
| 012541 FT                        |    | 012541 FT   | 2 0 15074 0 00 0062+69  |
|                                  | == | 5 0060/0000 | CHESTNUT LN             |
|                                  | == |             | (T381)                  |
|                                  |    | 0050/1054   | 018 "DIA CIRC CONCR     |
| 010773 FT                        | -- |             | LEN=0050 INSTALLED UNKN |
|                                  |    | 010773 FT   | 2 0 15074 0 00 0044+90  |
|                                  | == | 5 0050/0000 | LONE EAGLE RD           |
|                                  | == |             | (T402)                  |
|                                  |    |             | LENGTH(AH 1768 BK 1637) |
| 0 0 00000 0 00 0000+00 009136 FT |    | 009136 FT   |                         |
| RIDGEWOOD DR                     | == | 5 0034/0000 | LENGTH(AH 1637 BK 2850) |
| (PRDR)                           |    |             |                         |
| UNKNOWN RD                       |    |             |                         |
| (PRDR)                           | == |             |                         |
| EVERGREEN RD                     |    |             |                         |
| (PRDR)                           | == |             |                         |
|                                  | -- | 0030/1896   | 018 "DIA CIRC CONCR     |
|                                  |    |             | LEN=0038 INSTALLED UNKN |
| FOR SR 3051S TO 3062W            |    | 0030/0150   | WESTBRADFORD-STRASBURG  |
| (CONN)                           | =  |             | (GOVT)                  |
| FOR SR 3051S TO 3062E            | =  | 0030/0070   | WESTBRADFORD-STRASBURG  |
| (CONN)                           | =  |             | (GOVT)                  |
|                                  |    |             | NC RO MANSVILLE RD      |
|                                  |    | 006286 FT   | WESTBRADFORD-STRASBURG  |
|                                  |    | INTER-BK    | (GOVT)                  |
|                                  |    |             | STRASBURG RD            |
| 2 0 15074 0 00 0000+00 006286 FT | (  |             |                         |

EXTRACT DATE: 12/28/2024 ROADWAY MANAGEMENT SYSTEM PAGE NUMBER: 753  
PRINT DATE: 12/30/2024 SLD COUNTY/SR - ANNUAL PRINT COUNTY: CHESTER

DIR: B TOTAL LEN: 3.137 MI. DIST: 06-2 SR: 3051  
LEFT MUN: WEST BRADFORD T RIGHT MUN: WEST BRADFORD T

STRASBURG RD  
(SR3062 SEG 0183/0480) 0030/0000  
006286 FT

YOUNGS RD  
(T372)

0020/0687

003156 FT

000000 FT

0030/0000 (SR3062 SEG 0183/0480)  
006286 FT LTH AH 002850 BK 000820  
7022/0000 LTH AH 000820 BK 003130  
INTER-AHD STARGAZERS RD  
(PRDR)  
WALTON RD  
(T407)  
0020/3130  
0020/1906 018 "DIA CIRC METAL  
LEN=0024 INSTALLED UNKN  
0020/1326 018 "DIA CIRC METAL  
LEN=0028 INSTALLED UNKN  
0020/0055 024 "DIA CIRC METAL  
LEN=0045 INSTALLED 1910  
003156 FT 2 0 15072 0 00 0149+96  
LIEDS RD  
(T376)  
0020/0000 LENGTH(AH 3130 BK 3156)  
0010/3045 018 "DIA CIR PLASTIC  
LEN=0035 INSTALLED UNKN  
0010/2712 036 "DIA CIRC METAL  
LEN=0025 INSTALLED UNKN  
0010/2656 BMSSEN 15/3051/0010/2644  
072"H 48"W CONC STRUCT  
LEN=0030 INSTALLED UNKN  
2 0 15072 0 00 0181+57  
BRANCH BRANDYWINE CREEK  
0010/2644 BMSBG 15/3051/0010/2644  
024 "DIA CIR PLASTIC  
0010/2118 LEN=0028 INSTALLED UNKN  
0010/0920 048"H 24"W CON BOX CUL  
LEN=0029 INSTALLED UNKN  
0010/0052 018 "DIA CIRC METAL  
LEN=0052 INSTALLED UNKN  
000000 FT 2 0 15072 0 00 0181+57  
NC ST ARGAZER RD  
EMBREEVILLE RD  
(SR0162 SEG 0080/1075)  
MFC BEGIN = E  
0010/0000 LENGTH(AH 3156 BK 0000)

EXTRACT DATE: 12/28/2024 ROADWAY MANAGEMENT SYSTEM PAGE NUMBER: 752  
PRINT DATE: 12/30/2024 SLD COUNTY/SR - ANNUAL PRINT COUNTY: CHESTER  
DIR: B TOTAL LEN: .000 MI. DIST: 06-2 SR: 3050  
LEFT MUN: COATESVILLE C RIGHT MUN: COATESVILLE C

000000 FT  
000000 FT  
000000 FT



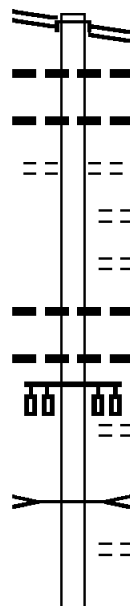
000000 FT  
7022/0000 LENGTH(AH 3756 BK 0038)  
000000 FT  
7020/0000 LENGTH(AH 0038 BK 5255)  
000000 FT  
7010/0000 LENGTH(AH 5255 BK 0000)

EXTRACT DATE: 12/28/2024 ROADWAY MANAGEMENT SYSTEM PAGE NUMBER: 751  
PRINT DATE: 12/30/2024 SLD COUNTY/SR - ANNUAL PRINT COUNTY: CHESTER

DIR: B TOTAL LEN: 6.845 MI. DIST: 06-2 SR: 3049  
LEFT MUN: COATESVILLE C RIGHT MUN: COATESVILLE C

036142 FT

LINCOLN HW  
(SR3070 SEG 0134/0000) 0140/3725



036142 FT  
INTER-AHD

FIRST AV  
(SR0082 SEG 0443/0000)  
LINCOLN HW  
(SR3070 SEG 0134/0000)  
0140/3725  
024 " DIA CIRC CONCR  
LEN=0026 INSTALLED UNKN  
0140/3510  
018 " DIA CIRC METAL  
LEN=0040 INSTALLED UNKN  
0140/3430  
DR MLK JR BL  
(TWP)  
0140/3390  
CHESCO BLIND ASSOCIATIO  
(PRDR)  
0140/2951  
MAPLE AV  
(CITY)  
0140/2558  
060 " DIA CIRC CONCR  
LEN=0030 INSTALLED UNKN  
0140/2372  
018 " DIA CIRC METAL  
LEN=0028 INSTALLED UNKN  
0140/2292  
WALNUT ST  
(CITY)  
0140/2285  
BRANDYWINE  
STRUCTURE LENGTH 12 FT  
0140/2140  
BMSID 15/3049/0140/2140  
OAK ST  
(CITY)  
0140/1838  
NEW ST

EXTRACT DATE: 12/28/2024 ROADWAY MANAGEMENT SYSTEM PAGE NUMBER: 750  
PRINT DATE: 12/30/2024 SLD COUNTY/SR - ANNUAL PRINT COUNTY: CHESTER

DIR: B TOTAL LEN: 6.845 MI. DIST: 06-2 SR: 3049  
LEFT MUN: COATESVILLE C RIGHT MUN: COATESVILLE C

GIBBONS AV  
(BORO)

0140/0301

FRANKLIN AV  
(BORO)

0140/0105  
032417 FT

FIRST AV  
(SR3043 SEG 0140/3295) 0140/0000

ARCLOR MITTAL INC.  
(PRDR)

0130/1670

029150 FT

|     |             |  |
|-----|-------------|--|
| ==  | 0140/1215   | (CITY)   |
| --- | 0140/0880   | 015 "DIA CAST IRON<br>LEN=0030 INSTALLED UNKN                          |
| --- | 0140/0816   | COATESVILLE<br>SOUTH COATESVILLE B<br>015 "DIA CIRC METAL              |
| --- | 0140/0715   | LEN=0030 INSTALLED UNKN  |
| --- | 0140/0550   | 015 "DIA CAST IRON<br>LEN=0032 INSTALLED UNKN                          |
| --- | 0140/0315   | 015 "DIA CIRC METAL<br>LEN=0032 INSTALLED UNKN                         |
| ==  | 0140/0134   | 015 "DIA CAST IRON<br>LEN=0030 INSTALLED UNKN                          |
| ==  | 032417 FT   | 2 0 15057 0 00 0500+98<br>NC F I RST AV                                |
| --- | 5 0140/0000 | MFC BEGIN = C<br>LENGTH(AH 3725 BK 3267)                               |
| --- | 0130/3200   | 018 "DIA CIRC CONCR<br>LEN=0050 INSTALLED UNKN                         |
| --- | 0130/2311   | 015 "DIA CIRC CONCR<br>LEN=0032 INSTALLED UNKN<br>PARKWAY AV<br>(BORO) |
| --- | 0130/1995   | 015 "DIA CIRC CONCR<br>LEN=0035 INSTALLED UNKN                         |
| ==  | 0130/1994   | PENN AV<br>(BORO)  |
| ==  | 0130/1547   | 015 "DIA CIRC CONCR<br>LEN=0032 INSTALLED UNKN                         |
| --- | 0130/1322   | 015 "DIA CIRC CONCR<br>LEN=0032 INSTALLED UNKN                         |
| --- | 0130/1100   | 015 "DIA CIRC CONCR<br>LEN=0030 INSTALLED UNKN<br>CAMBRIA AV<br>(BORO) |
| ==  | 0130/0681   | 018 "DIA CIRC CONCR<br>LEN=0033 INSTALLED UNKN                         |
| --- | 0130/0120   | 2 0 15057 0 00 0467+88<br>OVERHILL RD<br>(BORO)                        |
| --- | 5 0130/0000 | LENGTH(AH 3267 BK 2971)  |
| --- | 0104/2798   | 048 "DIA CIRC CONCR<br>LEN=0050 INSTALLED UNKN                         |

























EXTRACT DATE: 12/28/2024 ROADWAY MANAGEMENT SYSTEM PAGE NUMBER: 749  
PRINT DATE: 12/30/2024 SLD COUNTY/SR - ANNUAL PRINT COUNTY: CHESTER

DIR: B TOTAL LEN: 6.845 MI. DIST: 06-2 SR: 3049  
LEFT MUN: SOUTH COATESVILLE B RIGHT MUN: SOUTH COATESVILLE B

|                        |  |           |  |  |  |           |  |
|------------------------|--|-----------|--|--|--|-----------|--|
|                        |  |           |  |  |  | 0104/2357 | 018 "DIA CIRC CONCR<br>LEN=0035 INSTALLED UNKN     |
|                        |  |           |  |  |  | 0104/1956 | 024 "DIA CIRC METAL<br>LEN=0035 INSTALLED UNKN     |
|                        |  |           |  |  |  | 0104/1488 | 024 "DIA CIRC CONCR<br>LEN=0044 INSTALLED UNKN     |
|                        |  |           |  |  |  | 0104/1133 | 024 "DIA CIRC CONCR<br>LEN=0042 INSTALLED UNKN     |
|                        |  | 026179 FT |  |  |  | 026179 FT | 0 0 00000 0 00 0000+00                             |
|                        |  |           |  |  |  | 0104/0000 | LENGTH(AH 2971 BK 2723)<br>024 "DIA CIRC CONCR     |
|                        |  |           |  |  |  | 0100/2380 | LEN=0045 INSTALLED UNKN                            |
|                        |  |           |  |  |  | 0100/1779 | SOUTH COATESVILLE<br>MODENA B                      |
|                        |  |           |  |  |  | 0100/0370 | 036 "H 00 "W MULT CONCR<br>LEN=0042 INSTALLED UNKN |
|                        |  | 023456 FT |  |  |  | 0100/0015 | 015 "DIA CIRC CONCR<br>LEN=0015 INSTALLED UNKN     |
|                        |  |           |  |  |  | 023456 FT | 2 0 15057 0 00 0410+87                             |
|                        |  |           |  |  |  | NC MO     | MODENA RD  |
| UNION ST               |  |           |  |  |  | UNION ST  | UNION ST   |
| (SR3047 SEG 0020/2173) |  |           |  |  |  | 0100/0000 | (BORO)<br>LENGTH(AH 2723 BK 2195)                  |
|                        |  |           |  |  |  | 0090/0538 | 024 "DIA CIR PLASTIC<br>LEN=0022 INSTALLED UNKN    |
|                        |  | 021261 FT |  |  |  | 0090/0458 | 015 "DIA CIR PLASTIC<br>LEN=0080 INSTALLED UNKN    |
|                        |  |           |  |  |  | 021261 FT | 2 0 15057 0 00 0388+94                             |
|                        |  |           |  |  |  | NC MO     | MORTONVILLE RD                                     |
|                        |  |           |  |  |  | INTER-BK  | SAWMILL RD   |
|                        |  | 021261 FT |  |  |  | 0090/0000 | (TWP)<br>LENGTH(AH 2195 BK 0100)                   |
|                        |  |           |  |  |  | 021261 FT | LENGTH(AH 0100 BK 0100)                            |
|                        |  | 021261 FT |  |  |  | 7088/0000 | LENGTH(AH 0100 BK 3144)                            |
|                        |  |           |  |  |  | 021261 FT | STRASBURG RD                                       |
|                        |  |           |  |  |  | 7082/0000 | (SR3062 SEG 0130/1500)                             |
| STRASBURG RD           |  |           |  |  |  | INTER-AHD | EAST FALLOWFIELD T                                 |
| (SR3062 SEG 0130/1500) |  |           |  |  |  | 0074/3144 | 018 "DIA CIRC METAL                                |

EXTRACT DATE: 12/28/2024 ROADWAY MANAGEMENT SYSTEM PAGE NUMBER: 748  
PRINT DATE: 12/30/2024 SLD COUNTY/SR - ANNUAL PRINT COUNTY: CHESTER

DIR: B TOTAL LEN: 6.845 MI. DIST: 06-2 SR: 3049  
LEFT MUN: EAST FALLOWFIELD T RIGHT MUN: EAST FALLOWFIELD T

|                           |  |           |                          |                          |                         |
|---------------------------|--|-----------|--------------------------|--------------------------|-------------------------|
|                           |    | 0074/2996 | LEN=0030                 | INSTALLED                | UNKN                    |
|                           |    | 0074/1873 | 018 "DIA                 | CIRC METAL               | LEN=0100 INSTALLED UNKN |
|                           |    | 0074/1218 | 018 "DIA                 | CIR PLASTIC              | LEN=0050 INSTALLED UNKN |
|                           |    | 0074/0944 | NEWLIN T                 | EAST FALLOWFIELD         |                         |
|                           |    | 0074/0774 | 015 "DIA                 | CIR PLASTIC              | LEN=0025 INSTALLED UNKN |
| 018117 FT                 |  | 018117 FT | 0 0 00000                | 0 00 0000+00             |                         |
|                           |    | 0074/0000 | 036 "DIA                 | CIR PLASTIC              | LEN=0020 INSTALLED UNKN |
|                           |    | 0070/1146 | 018 "DIA                 | CIRC METAL               | LEN=0025 INSTALLED UNKN |
|                           |    | 0070/0951 | 018 "DIA                 | CIRC METAL               | LEN=0030 INSTALLED UNKN |
|                           |    | 0070/0691 | 018 "DIA                 | CIRC CONCR               | LEN=0025 INSTALLED UNKN |
| 016407 FT                 |    | 0070/0072 | BMSSEN 15/3049/0070/0000 | 2 0 15057                | 0 00 0248+90            |
|                           |    | 0070/0000 | BUCK & DOE RUN           | BMSBG 15/3049/0070/0000  | 0 0 00000               |
|                           |   | 0060/1859 | LENGTH(AH 1710 BK 1877)  | BMSSEN 15/3049/0060/1791 | 0 0 00000               |
|                           |  | 0060/1791 | BUCK RUN & DOE RUN       | BMSBG 15/3049/0060/1791  | 0 0 00000               |
|                           |  | 0060/1661 | 018 "DIA                 | CIRC METAL               | LEN=0025 INSTALLED UNKN |
|                           |  | 0060/1419 | 018 "DIA                 | CIRC METAL               | LEN=0025 INSTALLED UNKN |
|                           |  | 0060/1146 | 018 "DIA                 | CIRC METAL               | LEN=0025 INSTALLED UNKN |
|                           |  | 0060/0498 | 018 "DIA                 | CIRC METAL               | LEN=0038 INSTALLED UNKN |
| 014530 FT                 |  | 0060/0015 | 018 "DIA                 | CIR PLASTIC              | LEN=0025 INSTALLED UNKN |
|                           |  | 014530 FT | 2 0 15057                | 0 00 0229+73             |                         |
|                           |  |           | 018 "DIA                 | CIR PLASTIC              | LEN=0025 INSTALLED UNKN |
| HILLTOP VIEW RD<br>(T402) |  | 0060/0000 | NC BR                    | ANDYWINE CREEK RD        |                         |
|                           |  | 0060/0000 | LENGTH(AH 1877 BK 2554)  | 018 "H 30 "W             | ELLIP CONC              |

EXTRACT DATE: 12/28/2024 ROADWAY MANAGEMENT SYSTEM PAGE NUMBER: 747  
PRINT DATE: 12/30/2024 SLD COUNTY/SR - ANNUAL PRINT COUNTY: CHESTER

DIR: B TOTAL LEN: 6.845 MI. DIST: 06-2 SR: 3049  
LEFT MUN: NEWLIN T RIGHT MUN: NEWLIN T

011976 FT

010304 FT



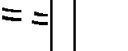


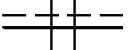

006594 FT

|           |                          |               |      |
|-----------|--------------------------|---------------|------|
| 0054/2514 | LEN=0025                 | INSTALLED     | UNKN |
| 0054/1823 | 018 "DIA                 | CIRC CONCR    |      |
|           | LEN=0020                 | INSTALLED     | UNKN |
| 0054/1163 | 018 "DIA                 | CIRC CONCR    |      |
|           | LEN=0025                 | INSTALLED     | UNKN |
| 0054/0825 | 018 "DIA                 | CIRC CONCR    |      |
|           | LEN=0025                 | INSTALLED     | UNKN |
| 011976 FT | 0 0 00000                | 0 00 0000+00  |      |
| 0054/0000 | LENGTH(AH                | 2554 BK 1672) |      |
|           | 018 "DIA                 | CIRC CONCR    |      |
| 0050/1672 | LEN=0025                 | INSTALLED     | UNKN |
|           | 036 "DIA                 | CIRC CONCR    |      |
| 0050/1404 | LEN=0026                 | INSTALLED     | UNKN |
| 0050/0516 | BMS EN 15/3049/0050/0491 |               |      |
|           | 2 0 15057                | 0 00 0186+90  |      |
|           | GREEN VALLEY CREEK       |               |      |
| 0050/0491 | BMS BG 15/3049/0050/0491 |               |      |
| 010304 FT | 2 0 15057                | 0 00 0186+90  |      |
|           | BRANDYWINE CREEK RD      |               |      |
|           | (SR3095 SEG 0020/1467)   |               |      |
|           | MFC BEGIN = D            |               |      |
| 0050/0000 | LENGTH(AH                | 1672 BK 3710) |      |
|           | 015 "DIA                 | CIRC CONCR    |      |
| 0040/3670 | LEN=0025                 | INSTALLED     | UNKN |
|           | 015 "DIA                 | CIRC CONCR    |      |
| 0040/3290 | LEN=0022                 | INSTALLED     | UNKN |
|           | 018 "DIA                 | CIRC CONCR    |      |
| 0040/2735 | LEN=0024                 | INSTALLED     | UNKN |
| 0040/2126 | BMS EN 15/3049/0040/2098 |               |      |
|           | 2 0 15057                | 0 00 0171+37  |      |
|           | GREEN VALLEY CREEK       |               |      |
| 0040/2098 | BMS BG 15/3049/0040/2098 |               |      |
| 0040/1109 | 018 "DIA                 | CIRC METAL    |      |
|           | LEN=0025                 | INSTALLED     | UNKN |
| 0040/0265 | 018 "DIA                 | CIRC CONCR    |      |
|           | LEN=0025                 | INSTALLED     | UNKN |
|           | 015 "DIA                 | CIRC METAL    |      |
| 0040/0206 | LEN=0025                 | INSTALLED     | UNKN |
| 0040/0012 | BMS EN 15/3049/0040/0000 |               |      |
| 006594 FT | 2 0 15057                | 0 00 0150+39  |      |
|           | TRIB-TRIB W. BR. BRANDY  |               |      |
|           | BMS BG 15/3049/0040/0000 |               |      |

DIR: B TOTAL LEN: 6.845 MI. DIST: 06-2 SR: 3049  
LEFT MUN: NEWLIN T RIGHT MUN: NEWLIN T

EXTRACT DATE: 12/28/2024 ROADWAY MANAGEMENT SYSTEM PAGE NUMBER: 745  
PRINT DATE: 12/30/2024 SLD COUNTY/SR - ANNUAL PRINT COUNTY: CHESTER

DIR: B TOTAL LEN: .427 MI. DIST: 06-2 SR: 3047  
LEFT MUN: MODENA B RIGHT MUN: MODENA B

|                        |           |  |                   |           |                          |
|------------------------|-----------|--|-------------------|-----------|--------------------------|
|                        | 002255 FT |  | 002255 FT         | INTER-AHD | UNION ST                 |
| MODENA RD              |           |  |                   |           | (TWP )                   |
| (SR3049 SEG 0100/0000) | 0020/2173 |    | 0020/2173         |           | MORTONVILLE RD           |
| MEREDITH CT            |           |  | 0020/2150         |           | (SR3049 SEG 0100/0000)   |
| (TWP )                 | 0020/1965 |    |                   |           | (AAR 589881T) #TRKS 02   |
|                        |           |  | 0020/1718         |           | BMS EN 15/3047/0020/1548 |
|                        |           |  |                   |           | 0 0 00000 0 00 0000+00   |
|                        |           |  | 0020/1610         |           | W. BR. BRANDYWINE CREEK  |
|                        |           |  |                   |           | BMSBG 15/3047/0020/1548  |
|                        |           |  | 0020/1575         |           | 036 " DIA CIRC CONCR     |
| BRANDYWINE AV          |           |  |                   |           | LEN=0020 INSTALLED UNKN  |
| (TWP )                 | 0020/1494 |    |                   |           | NC UNION ST              |
|                        |           |  | 0020/1347         |           | BRANDYWINE AV            |
|                        |           |  |                   |           | (TWP )                   |
|                        |           |  | 0020/0322         |           | BMS EN 15/3047/0020/0300 |
|                        |           |  |                   |           | 0 0 00000 0 00 0000+00   |
|                        |           |  | 0020/0300         |           | DENNIS RUN               |
| 000082 FT              |           |    | 000082 FT         |           | BMSBG 15/3047/0020/0300  |
|                        |           |  |                   |           | 2 0 15068 0 00 0159+57   |
|                        |           |  |                   |           | NC HEPH ZIBAH HILL RD    |
|                        |           |  | INTER-BK          |           | HEPH ZIBAH HILL RD       |
|                        |           |  |                   |           | (T454)                   |
| 000082 FT              |           |  | 0020/0000         |           | LENGTH(AH 2173 BK 0100)  |
|                        |           |  | 000082 FT         |           |                          |
|                        |           |  | 7016/0000         |           | LENGTH(AH 0100 BK 0082)  |
|                        |           |  |                   |           | BMS EN 15/3047/0012/0000 |
|                        |           |  | INTER-AHD         |           | FROG HOLLOW RD           |
|                        |           |  |                   |           | (T454)                   |
|                        |           |  | 0012/0082         |           | EAST FALLOWFIELD T       |
|                        |           |  |                   |           | MFC BEGIN = D            |
|                        |           |  | 0012/0050         |           | EAST FALLOWFIELD         |
| 000000 FT              |           |  | 000000 FT         |           | WEST MARLBOROUGH T       |
|                        |           |  |                   |           | 0 0 00000 0 0 0000+00    |
|                        |           |  | NC FROG HOLLOW RD |           |                          |
|                        |           |  | INTER-BK          |           | FROG HOLLOW RD           |
|                        |           |  |                   |           | (T454)                   |
|                        |           |  |                   |           | BUCK RUN                 |
|                        |           |  | 0012/0000         |           | BMSBG 15/3047/0012/0000  |
| 000000 FT              |           |  | 000000 FT         |           | MFC BEGIN = E            |
|                        |           |  | 7010/0000         |           | LENGTH(AH 0082 BK 3365)  |
|                        |           |  |                   |           | LENGTH(AH 3365 BK 0000)  |

EXTRACT DATE: 12/28/2024 ROADWAY MANAGEMENT SYSTEM PAGE NUMBER: 744  
PRINT DATE: 12/30/2024 SLD COUNTY/SR - ANNUAL PRINT COUNTY: CHESTER  
DIR: B TOTAL LEN: 4.566 MI. DIST: 06-2 SR: 3046  
LEFT MUN: KENNETT T RIGHT MUN: KENNETT T

BALTIMORE PK 024106 FT  
(SR0001 SEG 0481/2265) INTER-AHD  
BALTIMORE PK  
(SR0001 SEG 0481/2265) 0125/1052



023778 FT  
INTER-AHD  
0124/1137  
BALTIMORE PK  
(SR0001 SEG 0480/1743)  
BALTIMORE PK  
(SR0001 SEG 0480/1743)  
015 " DIA CIRC METAL

EXTRACT DATE: 12/28/2024 ROADWAY MANAGEMENT SYSTEM PAGE NUMBER: 743  
PRINT DATE: 12/30/2024 SLD COUNTY/SR - ANNUAL PRINT COUNTY: CHESTER

DIR: B TOTAL LEN: 4.566 MI. DIST: 06-2 SR: 3046  
LEFT MUN: KENNETT T RIGHT MUN: KENNETT T

BMS EN 15/3046/0125/0000 0125/0111

0 0 00000 0 00 0000+00 023054 FT

US 1 BYPASS (NB)

BMS BG 15/3046/0125/0000

KENNETT

LONDON GROVE T

LENGTH(AH 1052 BK 2095) 0125/0000

018 "DIA CIRC CONCR

LEN=0050 INSTALLED UNKN 0121/2070

018 "DIA CIRC CONCR

LEN=0033 INSTALLED UNKN 0121/1544

MC FARLAN RD

(T420)

0121/1436

LC TO EXELON WY  
(CONN)

0121/0493

EXELON WY

(TWP)

WAYWOOD RD

(T597)

0121/0396

LC FROM EXELON WY

(CONN)

LC TO WAYS LN

(CONN)

0 0 00000 0 00 0000+00 020959 FT

NC BALTIMORE PK

FOR SR 3046E TO 3046W

(CONN)

LONDON GROVE

KENNETT T

LENGTH(AH 2095 BK 1773) 0121/0000

FOR SR 3046 AND 3046

(CONN)

015 "DIA CIRC CONCR

0113/1675

0124/0815 LEN=0050 INSTALLED UNKN

018 "DIA CIRC CONCR

0124/0520 LEN=0050 INSTALLED UNKN

018 "DIA CIRC CONCR

0124/0100 LEN=0060 INSTALLED UNKN

022641 FT 0 0 00000 0 00 0000+00

MC FARLAN RD

(T420)

0124/0000 LENGTH(AH 1137 BK 1418)

0120/1300 LC TO MC FARLAN RD  
(CONN)

018 "DIA CIRC CONCR

0120/0820 LEN=0040 INSTALLED UNKN

0120/0514 024 "DIA CIRC CONCR  
LEN=0027 INSTALLED UNKN

EXELON WY

(TWP)

0120/0422

WAYWOOD RD

(T597)

0120/0415

021223 FT 1 0 00131 0 00 1187+47

NC BALTIMORE PK

FOR SR 3046E TO 3046W

(CONN)

WAYS LN

(TWP)

0120/0000 LENGTH(AH 1418 BK 2320)

FOR SR 3046 AND 3046

0112/2212

(CONN)

DIR: B TOTAL LEN: 4.566 MI. DIST: 06-2 SR: 3046  
LEFT MUN: KENNETT T RIGHT MUN: KENNETT T

[illegible]



EXTRACT DATE: 12/28/2024 ROADWAY MANAGEMENT SYSTEM PAGE NUMBER: 741  
PRINT DATE: 12/30/2024 SLD COUNTY/SR - ANNUAL PRINT COUNTY: CHESTER

DIR: B TOTAL LEN: 4.566 MI. DIST: 06-2 SR: 3046  
LEFT MUN: KENNETT T RIGHT MUN: KENNETT T

|                                  |                          |     |           |                                 |                |
|----------------------------------|--------------------------|-----|-----------|---------------------------------|----------------|
| PENNS MANOR DR<br>(TWP)          | 0081/2198                | ==  | 0080/2065 | LEN=0060                        | INSTALLED UNKN |
| KENNETT<br>NEW GARDEN T          | 0081/1300                | --- | 0080/1680 | 018 "DIA CAST IRON<br>LEN=0050  | INSTALLED UNKN |
|                                  |                          | --- | 0080/1091 | KENNETT<br>NEW GARDEN T         |                |
|                                  |                          | --- | 0080/0995 | 018 "DIA CIRC CONCR<br>LEN=0040 | INSTALLED UNKN |
|                                  |                          | --- | 0080/0880 | 015 "DIA CAST IRON<br>LEN=0040  | INSTALLED UNKN |
| 018 "DIA CIRC CONCR<br>LEN=0050  | INSTALLED UNKN 0081/0760 | --- |           |                                 |                |
|                                  |                          | --- | 0080/0520 | 036 "DIA CIRC METAL<br>LEN=0050 | INSTALLED UNKN |
| 015 "DIA CIRC CONCR<br>LEN=0046  | INSTALLED UNKN 0081/0420 | --- |           |                                 |                |
| 1 0 00131 3 00 0039+54 016143 FT |                          |     |           |                                 |                |
| NC STATE ST                      |                          |     | 016180 FT | 1 0 00131 0 00 1078+95          |                |
| SCARLET RD<br>(T435)             |                          |     |           | SCARLET RD<br>(T406)            |                |
| LENGTH(AH 3003 BK 3192)          | 0081/0000                | ==  | 0080/0000 | LENGTH(AH 2681 BK 3229)         |                |
| 018 "DIA CIRC CONCR<br>LEN=0045  | INSTALLED UNKN 0071/2956 | --- |           |                                 |                |
|                                  |                          | --- | 0070/2800 | 030 "DIA CIRC CONCR<br>LEN=0050 | INSTALLED UNKN |
|                                  |                          | --- | 0070/2665 | 024 "DIA CIRC CONCR<br>LEN=0040 | INSTALLED UNKN |
| 024 "DIA CIRC CONCR<br>LEN=0045  | INSTALLED UNKN 0071/2202 | --- |           |                                 |                |
|                                  |                          | ==  | 0070/2174 | CEDAR SPRING RD<br>(T436)       |                |
| CEDAR SPRING RD<br>(T436)        | 0071/2180                | ==  | 0070/2171 | CEDAR SPRING RD<br>(T436)       |                |
|                                  |                          | --- | 0070/1766 | 018 "DIA CIRC METAL<br>LEN=0040 | INSTALLED UNKN |
|                                  |                          | --- | 0070/1597 | 015 "DIA CIRC CONCR<br>LEN=0040 | INSTALLED UNKN |
|                                  |                          | --- | 0070/1418 | 015 "DIA CIRC CONCR<br>LEN=0045 | INSTALLED UNKN |
|                                  |                          | --- | 0070/0937 | 048 "DIA CIRC METAL<br>LEN=0060 | INSTALLED UNKN |
| 036 "DIA CIRC CONCR<br>LEN=0045  | INSTALLED UNKN 0071/0980 | --- |           |                                 |                |
|                                  |                          | --- | 0070/0835 | 018 "DIA CIRC CONCR<br>LEN=0009 | INSTALLED UNKN |
| LC TO BUENA VISTA DR<br>(CONN)   | 0071/0810                | ==  |           |                                 |                |
| BUENA VISTA DR                   |                          |     |           |                                 |                |

EXTRACT DATE: 12/28/2024 ROADWAY MANAGEMENT SYSTEM PAGE NUMBER: 740  
PRINT DATE: 12/30/2024 SLD COUNTY/SR - ANNUAL PRINT COUNTY: CHESTER

DIR: B TOTAL LEN: 4.566 MI. DIST: 06-2 SR: 3046  
LEFT MUN: NEW GARDEN T RIGHT MUN: NEW GARDEN T

(TWP )  
THOMPSON RD  
(T402)

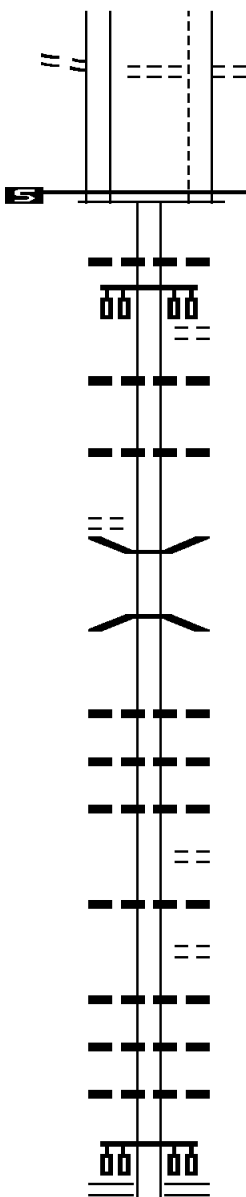
0071/0755

1 0 00131 3 00 0000+00 012951 FT  
MFC BEGIN = C  
LENGTH(AH 3192 BK 2093) 0071/0000

1 0 00131 0 00 1025+82 010858 FT  
BANCROFT RD  
(T454)

0050/0000

007528 FT



0070/0693 THOMPSON RD  
(T402)

012951 FT 1 0 00131 0 00 1039+08  
NC CY PRESS ST

0070/0000 MFC BEGIN = C  
LENGTH(AH 3229 BK 2093)

0050/1230 024 "DIA CIRC METAL  
LEN=0070 INSTALLED UNKN  
CHAMBERS RD  
(T438)

0050/0872 015 "DIA CIRC METAL  
LEN=0030 INSTALLED UNKN

0050/0217 015 "DIA CIRC CONCR  
LEN=0032 INSTALLED UNKN  
010858 FT

0050/0000 LENGTH(AH 2093 BK 3330)  
0040/3301 BMS EN 15/3046/0040/3285  
1 0 00131 0 00 0992+62  
BRANCH OF RED CLAY CREE  
0040/3285 BMS BG 15/3046/0040/3285

0040/2210 024 "DIA CIRC CONCR  
LEN=0038 INSTALLED UNKN

0040/1715 018 "DIA CIRC METAL  
LEN=0038 INSTALLED UNKN

0040/1390 036 "DIA CIR PLASTIC  
LEN=0038 INSTALLED UNKN  
UNION ST  
(T447)

0040/1199 015 "DIA CIRC CONCR  
LEN=0040 INSTALLED UNKN  
CENTER ST  
(T343)

0040/0924 030 "DIA CIRC METAL  
LEN=0030 INSTALLED UNKN

0040/0440 015 "DIA CIRC METAL  
LEN=0026 INSTALLED UNKN

0040/0305 015 "DIA CIRC CONCR  
LEN=0034 INSTALLED UNKN  
0040/0082 1 0 00131 0 00 0992+62  
007528 FT NEWARK RD  
(SR3033 SEG 0060/0000)

EXTRACT DATE: 12/28/2024 ROADWAY MANAGEMENT SYSTEM PAGE NUMBER: 739  
PRINT DATE: 12/30/2024 SLD COUNTY/SR - ANNUAL PRINT COUNTY: CHESTER

DIR: B TOTAL LEN: 4.566 MI. DIST: 06-2 SR: 3046  
LEFT MUN: NEW GARDEN T RIGHT MUN: NEW GARDEN T

003802 FT

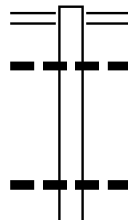
000000 FT

PENNSYLVANIA AV  
(SR0041 SEG 0080/0000) 0010/0000

5 0040/0000 LENGTH(AH 3330 BK 3726)  
0030/2974 018 "DIA CIRC CONCR  
LEN=0040 INSTALLED UNKN  
0030/2584 018 "DIA CIRC METAL  
LEN=0040 INSTALLED UNKN  
0030/2374 018 "DIA CIRC CONCR  
LEN=0050 INSTALLED UNKN  
REESE ST  
0030/2370 (T445)  
0030/1582 018 "DIA CIRC CONCR  
LEN=0040 INSTALLED UNKN  
0030/1324 024 "DIA CIRC METAL  
LEN=0075 INSTALLED UNKN  
0030/0885 018 "DIA CIRC METAL  
LEN=0042 INSTALLED UNKN  
0030/0564 030"H 60"W CON BOX CUL  
LEN=0040 INSTALLED UNKN  
003802 FT 1 0 00131 0 00 0955+77  
PENN GREEN RD  
(T386)  
5 0030/0000 LENGTH(AH 3726 BK 3802)  
0010/3802 018 "DIA CIRC METAL  
LEN=0040 INSTALLED UNKN  
0010/2531 018"H 18"W BOX CULVRT\*  
LEN=0034 INSTALLED UNKN  
0010/2080 018 "DIA CIRC METAL  
LEN=0040 INSTALLED UNKN  
NEW GARDEN  
0010/1878 AVONDALE B  
0010/1096 018 "DIA CIRC METAL  
LEN=0046 INSTALLED UNKN  
0010/0641 018 "DIA CIRC METAL  
LEN=0048 INSTALLED UNKN  
0010/0244 018 "DIA CIRC METAL  
LEN=0040 INSTALLED UNKN  
FROM 0041/0074 SH  
0010/0131 (CONN)  
000000 FT 1 0 00131 0 00 0913+85  
PENNSYLVANIA AV  
(SR0041 SEG 0080/0000)  
NC BALTIMORE PK  
5 0010/0000 MFC BEGIN = C  
LENGTH(AH 3802 BK 0000)

EXTRACT DATE: 12/28/2024 ROADWAY MANAGEMENT SYSTEM PAGE NUMBER: 738  
PRINT DATE: 12/30/2024 SLD COUNTY/SR - ANNUAL PRINT COUNTY: CHESTER  
DIR: B TOTAL LEN: 1.879 MI. DIST: 06-2 SR: 3045  
LEFT MUN: EAST FALLOWFIELD T RIGHT MUN: EAST FALLOWFIELD T

009922 FT



009922 FT BUCK RUN RD  
0040/3093 (SR3043 SEG 0070/1338)  
060"H 48"W ELLIP METAL  
0040/2956 LEN=0038 INSTALLED UNKN














018 "DIA CIRC CONCR  
0040/1520 LEN=0040 INSTALLED UNKN

DIST: 06-2 SR: 3045  
RIGHT MUN: EAST FALLOWFIELD T

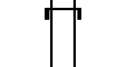




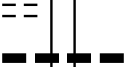

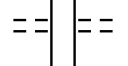
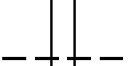


DIR: B TOTAL LEN: 5.657 MI. DIST: 06-2 SR: 3044  
LEFT MUN: WEST GROVE B RIGHT MUN: WEST GROVE B

EXTRACT DATE: 12/28/2024 ROADWAY MANAGEMENT SYSTEM PAGE NUMBER: 735  
PRINT DATE: 12/30/2024 SLD COUNTY/SR - ANNUAL PRINT COUNTY: CHESTER

DIR: B TOTAL LEN: 5.657 MI. DIST: 06-2 SR: 3044  
LEFT MUN: LONDON GROVE T RIGHT MUN: LONDON GROVE T

|           |  |                                     |  |
|-----------|--|-------------------------------------|--|
|           |    | 0120/1964                           | 036"H 00"W MULT METAL<br>LEN=0050 INSTALLED UNKN<br>BRANCH WHITE CLAY CREEK<br>STRUCTURE LENGTH 11 FT<br>BMSID 15/3044/0120/1964 |
|           |    | 0120/1665                           | 015"DIA CAST IRON<br>LEN=0030 INSTALLED UNKN   |
|           |    | 0120/0800                           | 018"DIA CIRC METAL<br>LEN=0040 INSTALLED UNKN  |
| 021789 FT |    | 0120/0050<br>021789 FT<br>INTER-BK  | 015"DIA CIRC METAL<br>LEN=0020 INSTALLED UNKN<br>2 0 15220 0 00 0067+57<br>EWING RD<br>(TWP )                                    |
| 021789 FT |    | 0120/0000<br>021789 FT<br>7118/0000 | LENGTH(AH 2160 BK 0949)<br>BMSID 15/3044/0116/0000<br>EWING RD<br>(TWP )   |
| 021773 FT |    | 0116/0016<br>021773 FT<br>INTER-BK  | PENN T<br>2 0 15220 0 00 0057+88<br>EWING RD<br>(TWP )   |
| 021773 FT |    | 0116/0000<br>021773 FT<br>7114/0000 | WHITECLAY BR<br>BMSBG 15/3044/0116/0000<br>LENGTH(AH 0016 BK 1116)<br>BMSID 15/3044/0112/0000<br>EWING RD<br>(TWP )              |
| 021758 FT |   | 0112/0015<br>021758 FT<br>INTER-BK  | LENGTH(AH 1116 BK 0015)<br>BMSID 15/3044/0112/0000<br>EWING RD<br>(TWP )   |
| 021758 FT |  | 0112/0000<br>021758 FT<br>7110/0000 | 2 0 15220 0 00 0046+56<br>EWING RD<br>(TWP )   |
| 021758 FT |  | 021758 FT<br>7100/0000              | WHITECLAY BR<br>BMSBG 15/3044/0112/0000<br>LENGTH(AH 0015 BK 0843)<br>LENGTH(AH 0843 BK 3819)                                    |
| 021758 FT |  | 021758 FT<br>7090/0000              | LENGTH(AH 3819 BK 3059)  |
| 021758 FT |  | 021758 FT<br>7082/0000              | LENGTH(AH 3059 BK 1607)  |
|           |  | INTER-AHD                           | LENGTH(AH 1607 BK 0019)<br>BMSID 15/3044/0080/0000<br>EWING RD   |






















DIR: B TOTAL LEN: 5.657 MI. DIST: 06-2 SR: 3044  
LEFT MUN: PENN T RIGHT MUN: PENN T

|                        |           |  |  |  |
|------------------------|-----------|--|--|--|
|                        | 021739 FT |    | 0080/0019 (T408)<br>021739 FT<br>INTER-BK        | 2 0 15031 0 00 0243+27<br>EWING RD<br>(T408)<br>E. BR. BIG ELK CRK.<br>BMSBG 15/3044/0080/0000<br>LENGTH(AH 0019 BK 3193)  |
|                        | 021739 FT |    | 0080/0000<br>021739 FT<br>7074/0000<br>INTER-AHD | 0080/0000<br>LENGTH(AH 3193 BK 0987)<br>EWING RD<br>(T408)   |
|                        |           |    | 0070/0987  | LONDONDERRY T  |
| ELM CREEK RD<br>(T345) | 0070/0181 |    | 0070/0018<br>020752 FT                           | BMSBN 15/3044/0070/0000<br>BRIDGE POSTED (TONS)<br>2 0 15031 0 00 0207+63<br>SGL 17 COMB 30<br>BIG ELK BR.<br>BMSBG 15/3044/0070/0000<br>LENGTH(AH 0987 BK 2780) |
|                        | 020752 FT |    | 0070/0000  |  |
| BARNSGATE DR<br>(TWP ) | 0060/1393 |   | 0060/1180<br>0060/0743                           | 018 "DIA CIRC METAL<br>LEN=0040 INSTALLED UNKN<br>BMSBN 15/3044/0060/0715<br>0 0 00000 0 00 0000+00<br>EAST BR. BIG ELK CREEK<br>BMSBG 15/3044/0060/0715         |
|                        |           |  | 0060/0715  |  |
|                        | 017972 FT |  | 0060/0004<br>017972 FT                           | 018 "DIA CIRC METAL<br>LEN=0040 INSTALLED UNKN<br>2 0 15031 0 00 0169+45<br>FOREST MANOR RD<br>(T336)<br>LENGTH(AH 2780 BK 2371)                                 |
|                        |           |  | 0054/2357  | 018 "DIA CIRC METAL<br>LEN=0030 INSTALLED UNKN<br>024"H 18"W ELLIP METAL<br>LEN=0040 INSTALLED 2024  |
|                        |           |  | 0054/2285  |  |
|                        |           |  | 0054/1356  | LONDONDERRY<br>UPPER OXFORD T  |



EXTRACT DATE: 12/28/2024 ROADWAY MANAGEMENT SYSTEM PAGE NUMBER: 733  
PRINT DATE: 12/30/2024 SLD COUNTY/SR - ANNUAL PRINT COUNTY: CHESTER

DIR: B TOTAL LEN: 5.657 MI. DIST: 06-2 SR: 3044  
LEFT MUN: LONDONDERRY T RIGHT MUN: LONDONDERRY T

|                                  |   |           |   |
|----------------------------------|---|-----------|---|
| 015601 FT                        |   | 015601 FT | 0 0 00000 0 00 0000+00                              |
|                                  |    | 0054/0000 | LENGTH(AH 2371 BK 2514)                             |
|                                  |     | 0050/2340 | 024 "DIA CIR PLASTIC<br>LEN=0030 INSTALLED UNKN     |
|                                  |     | 0050/1215 | 036 "DIA CIR PLASTIC<br>LEN=0020 INSTALLED UNKN     |
| 013087 FT                        |     | 0050/0024 | 024 "DIA CIRC METAL<br>LEN=0030 INSTALLED UNKN      |
|                                  |     | 013087 FT | 2 0 15031 0 00 0130+84<br>STREET RD                 |
|                                  |    | 0050/0000 | (SR0926 SEG 0030/0000)<br>LENGTH(AH 2514 BK 3644)   |
|                                  |     | 0040/3639 | 018 "DIA CIRC METAL<br>LEN=0036 INSTALLED UNKN      |
|                                  |     | 0040/3300 | 024 "DIA CIRC METAL<br>LEN=0020 INSTALLED UNKN      |
|                                  |     | 0040/2940 | 025 "H 35 "W ELLIP METAL<br>LEN=0060 INSTALLED 2024 |
| 2 0 15031 0 00 0094+26 009443 FT |   | 009443 FT | ING RD  |
| LIMESTONE RD                     |   | INTER-BK  | LIMESTONE RD  |
| (SR0010 SEG 0130/0040)           |  | 0040/0000 | (SR0010 SEG 0130/0040)                              |
| 0040/0000                        |   | 009443 FT | LTH AH 003644 BK 000030                             |
| 009443 FT                        |   | 7034/0000 | LTH AH 000030 BK 003109                             |
|                                  |   | INTER-AHD | LIMESTONE RD  |
|                                  |   | 0030/3109 | (SR0010 SEG 0130/0000)                              |
|                                  |   | 0030/3097 | LIMESTONE RD  |
|                                  |   |           | (SR0010 SEG 0130/0000)                              |
|                                  |   |           | 018 "DIA CIRC METAL                                 |
| LEAMAN RD                        |   |           | LEN=0045 INSTALLED UNKN                             |
| (T341)                           |   |           |   |
| 0030/1858                        |   |           |   |
|                                  |   | 0030/1290 | 018 "DIA CIRC METAL                                 |
|                                  |   |           | LEN=0070 INSTALLED UNKN                             |

EXTRACT DATE: 12/28/2024 ROADWAY MANAGEMENT SYSTEM PAGE NUMBER: 732  
PRINT DATE: 12/30/2024 SLD COUNTY/SR - ANNUAL PRINT COUNTY: CHESTER

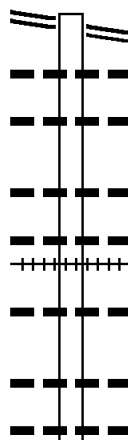
DIR: B TOTAL LEN: 5.657 MI. DIST: 06-2 SR: 3044  
LEFT MUN: UPPER OXFORD T RIGHT MUN: UPPER OXFORD T

|                                     |           |  |  |  |           |  |
|-------------------------------------|-----------|--|--|--|-----------|--|
|                                     |           |  |  |  | 0030/0720 | 018 "DIA CIRC METAL<br>LEN=0045 INSTALLED UNKN   |
|                                     |           |  |  |  | 0030/0520 | 015 "DIA CIRC METAL<br>LEN=0025 INSTALLED UNKN   |
|                                     | 006334 FT |  |  |  | 006334 FT | 2 0 15031 0 00 0063+20<br>HAWKINS RD<br>(T342)   |
|                                     |           |  |  |  | 0030/0000 | LENGTH(AH 3109 BK 3157)<br>024 "DIA CIRC METAL<br>LEN=0030 INSTALLED UNKN  |
|                                     |           |  |  |  | 0020/3135 | 018 "DIA CIRC METAL<br>LEN=0020 INSTALLED UNKN   |
|                                     |           |  |  |  | 0020/2944 | 018 "DIA CIRC METAL<br>LEN=0035 INSTALLED UNKN   |
|                                     |           |  |  |  | 0020/2713 | 018 "DIA CIRC CONCR<br>LEN=0030 INSTALLED UNKN   |
|                                     |           |  |  |  | 0020/2295 |  |
| CENTER HALL RD<br>(T334)            |           |  |  |  | 0020/2271 | 024 "DIA CIRC CONCR<br>LEN=0030 INSTALLED UNKN   |
|                                     |           |  |  |  | 0020/2240 |  |
|                                     |           |  |  |  | 0020/1339 | 024 "DIA CIRC METAL<br>LEN=0025 INSTALLED UNKN   |
|                                     |           |  |  |  | 0020/0791 | 018 "DIA CIRC METAL<br>LEN=0025 INSTALLED UNKN   |
|                                     |           |  |  |  | 0020/0012 | BMS EN 15/3044/0020/0000<br>2 0 15031 0 00 0031+60<br>RATTLESNAKE  |
|                                     | 003177 FT |  |  |  | 003177 FT | BMS BG 15/3044/0020/0000<br>LENGTH(AH 3157 BK 3177)  |
|                                     |           |  |  |  | 0020/0000 |  |
|                                     |           |  |  |  | 0010/2074 | SAWMILL RD<br>(T333)<br>018 "DIA CIRC CONCR<br>LEN=0035 INSTALLED UNKN   |
|                                     |           |  |  |  | 0010/1665 |  |
|                                     |           |  |  |  | 0010/0097 | FOR SR 0896 AND 3044<br>(CONN)<br>2 0 15031 0 00 0000+00<br>NEWARK RD<br>(SR0896 SEG 0240/2163)<br>NC ED ENTON RD<br>MFC BEGIN = E |
|                                     | 000000 FT |  |  |  | 000000 FT | LENGTH(AH 3177 BK 0000)  |
| NEWARK RD<br>(SR0896 SEG 0240/2163) |           |  |  |  | 0010/0000 |  |

EXTRACT DATE: 12/28/2024 ROADWAY MANAGEMENT SYSTEM PAGE NUMBER: 731  
PRINT DATE: 12/30/2024 SLD COUNTY/SR - ANNUAL PRINT COUNTY: CHESTER

DIR: B TOTAL LEN: 8.429 MI. DIST: 06-2 SR: 3043  
LEFT MUN: SOUTH COATESVILLE B RIGHT MUN: SOUTH COATESVILLE B

FIRST AV 044507 FT  
(SR3049 SEG 0140/0000) 0140/3295



|           |                         |
|-----------|-------------------------|
| 044507 FT | MODENA RD               |
| 0140/3295 | (SR3049 SEG 0140/0000)  |
|           | 015 " DIA CAST IRON     |
| 0140/2875 | LEN=0022 INSTALLED 1978 |
|           | 018 " DIA CIRC CONCR    |
| 0140/2570 | LEN=0030 INSTALLED UNKN |
|           | 018 " DIA CIRC CONCR    |
| 0140/1855 | LEN=0100 INSTALLED UNKN |
|           | 024 " DIA CIRC CONCR    |
| 0140/1440 | LEN=0035 INSTALLED 1978 |
| 0140/1393 | (AAR 5898 82A) #TRKS 01 |
|           | 018 " DIA CIRC CONCR    |
| 0140/1380 | LEN=0049 INSTALLED UNKN |
|           | 018 " DIA CIRC METAL    |
| 0140/0601 | LEN=0101 INSTALLED UNKN |
|           | 018 " DIA CIRC METAL    |
| 0140/0520 | LEN=0020 INSTALLED UNKN |

EXTRACT DATE: 12/28/2024 ROADWAY MANAGEMENT SYSTEM PAGE NUMBER: 730  
PRINT DATE: 12/30/2024 SLD COUNTY/SR - ANNUAL PRINT COUNTY: CHESTER

DIR: B TOTAL LEN: 8.429 MI. DIST: 06-2 SR: 3043  
LEFT MUN: SOUTH COATESVILLE B RIGHT MUN: SOUTH COATESVILLE B

|  |                        |    |   |
|--|------------------------|----|---|
| NEWLINVILLE RD<br>(TWP )                   | 041212 FT<br>0140/0000 | == | 0140/0516 (AAR 593502X) #TRKS 01<br>0140/0356 BMSSEN 15/3043/0140/0260<br>0 0 00000 0 00 0000+00<br>WEST BR BRANDYWINE CREE |
|  |                        | == | 0140/0260 BMSBG 15/3043/0140/0260<br>041212 FT 2 0 15236 0 00 0094+77<br>NC F I RST AV                                      |
|  |                        | == | 5 0140/0000 LENGTH(AH 3295 BK 0700)<br>018 "DIA CIRC METAL  |
|  |                        | == | 0130/0665 LEN=0020 INSTALLED UNKN<br>015 "DIA CIRC METAL  |
|  |                        | == | 0130/0500 LEN=0030 INSTALLED 1978<br>LOWER GAP RD   |
|  |                        | == | 0130/0485 (TWP )<br>018 "DIA CIR PLASTIC  |
|  |                        | == | 0130/0350 LEN=0055 INSTALLED 1978<br>018 "DIA CIR PLASTIC   |
|  |                        | == | 0130/0031 LEN=0030 INSTALLED 1978<br>040512 FT  |
| 2 0 15236 0 00 0087+77<br>ASH ST<br>(TWP ) | 040512 FT<br>0130/0000 | == | 5 0130/0000 LENGTH(AH 0700 BK 2488)<br>018 "DIA CIR PLASTIC   |
|  |                        | == | 0120/2187 LEN=0030 INSTALLED 1978   |
| BRANFORD WY<br>(PRDR)                      | 0120/1329              | == |   |
|  |                        | == | 0120/0840 SOUTH COATESVILLE<br>EAST FALLOWFIELD T   |
|  |                        | == | 0120/0820 015 "DIA CIRC CONCR<br>LEN=0030 INSTALLED 1978  |
| CRANSTON DR<br>(TWP )                      | 0120/0536              | == |   |
|  |                        | == | 0120/0380 018 "DIA CIRC METAL<br>LEN=0028 INSTALLED UNKN  |
|  | 038024 FT              | == | 038024 FT 2 0 15236 0 00 0062+56<br>BACK GAP RD<br>(T379)   |
|  |                        | == | NC YO UNGSBURG RD<br>YOUNGSBURG RD<br>(T378)  |
|  |                        | == | 5 0120/0000 LENGTH(AH 2488 BK 3234)<br>018 "DIA CIRC METAL  |
|  |                        | == | 0110/2870 LEN=0030 INSTALLED 1978<br>018"H 24"W CON BOX CUL   |
|  |                        | == | 0110/2554 LEN=0002 INSTALLED UNKN<br>018"H 24"W CON BOX CUL   |
|  |                        | == | 0110/2378 LEN=0002 INSTALLED UNKN   |
| BRANFORD DR<br>(TWP )                      | 0110/2311              | == |   |

EXTRACT DATE: 12/28/2024 ROADWAY MANAGEMENT SYSTEM PAGE NUMBER: 729  
PRINT DATE: 12/30/2024 SLD COUNTY/SR - ANNUAL PRINT COUNTY: CHESTER

DIR: B TOTAL LEN: 8.429 MI. DIST: 06-2 SR: 3043  
LEFT MUN: EAST FALLOWFIELD T RIGHT MUN: EAST FALLOWFIELD T

| ROAD NAME              | SEG                    | START     | END       | LEN       | TYPE                    | DESCRIPTION             |
|------------------------|------------------------|-----------|-----------|-----------|-------------------------|-------------------------|
| STRASBURG RD           | (SR3062 SEG 0070/0000) | 0110/0000 | 034790 FT | 0110/0900 | 015 "DIA CIRC METAL     | LEN=0005 INSTALLED UNKN |
|                        |                        |           |           | 0110/0390 | 048"H 60"W BOX CULVRT*  | LEN=0030 INSTALLED 1978 |
|                        |                        |           |           | 034790 FT | 2 0 15236 0 00 0030+22  | STRASBURG RD            |
|                        |                        |           |           | 0110/0000 | (SR3062 SEG 0070/0000)  | LENGTH(AH 3234 BK 3127) |
| ROLLING HILLS LN       | (T434)                 | 0100/1361 | 031663 FT | 0100/2192 | 018 "DIA CIRC CONCR     | LEN=0050 INSTALLED 1978 |
|                        |                        |           |           | 0100/1455 | 018 "DIA CIRC CONCR     | LEN=0046 INSTALLED 1978 |
|                        |                        |           |           | 0100/1361 | CUMBERLAND DR           | (T449)                  |
|                        |                        |           |           | 0100/0613 | BARON CREST WY          | (TWP)                   |
|                        |                        |           |           | 0100/0460 | 018 "DIA CIRC CONCR     | LEN=0040 INSTALLED 1978 |
|                        |                        |           |           | 031663 FT | 2 0 15236 0 00 0000+00  | DOE RUN RD              |
|                        |                        |           |           | 0100/0000 | (SR0082 SEG 0362/3333)  | MFC BEGIN = C           |
| LOOP RD                | (SR3101 SEG 0010/0000) | 0090/1427 |           | 0090/0532 | 024 "DIA CIRC CONCR     | LEN=0030 INSTALLED 1978 |
|                        |                        |           |           | 029952 FT |                         |                         |
| 1 0 00541 0 00 0299+55 |                        | 029952 FT |           | 0090/0000 | LENGTH(AH 1711 BK 1946) |                         |
| GLENROSE RD            | (T371)                 | 0090/0000 |           |           |                         |                         |
| 0 0 00000 0 00 0000+00 |                        | 028006 FT |           | 0084/0130 | 018 "DIA CIRC CONCR     | LEN=0030 INSTALLED 1978 |
| PRIVATE DR             | (PRDR)                 | 0084/0000 |           | 028006 FT |                         |                         |
|                        |                        |           |           | 0084/0000 | LENGTH(AH 1946 BK 2925) |                         |
|                        |                        |           |           |           | 018 "DIA CIRC CONCR     |                         |

EXTRACT DATE: 12/28/2024 ROADWAY MANAGEMENT SYSTEM PAGE NUMBER: 728  
PRINT DATE: 12/30/2024 SLD COUNTY/SR - ANNUAL PRINT COUNTY: CHESTER

DIR: B TOTAL LEN: 8.429 MI. DIST: 06-2 SR: 3043  
LEFT MUN: EAST FALLOWFIELD T RIGHT MUN: EAST FALLOWFIELD T

1 0 00541 0 00 0250+81 025081 FT  
BARRY LN  
(TWP ) 0080/0000

0080/1935 LEN=0020 INSTALLED 1978  
018 "DIA CIRC CONCR  
0080/1275 LEN=0030 INSTALLED 1978

025081 FT  
0080/0000 LENGTH(AH 2925 BK 2620)  
018 "DIA CIRC CONCR  
0070/2565 LEN=0030 INSTALLED 1978

0070/1480 036"H 48"W CON BOX CUL  
LEN=0030 INSTALLED 1978  
NC BU CK RUN RD  
SPRING DELL RD  
0070/1338 (SR3045 SEG 0040/3093)  
018 "DIA CIRC CONCR  
0070/1330 LEN=0040 INSTALLED 1978

022461 FT

0070/0021 BMS EN 15/3043/0070/0000  
022461 FT 1 0 00541 0 00 0224+88  
MILL RACE  
BMSBG 15/3043/0070/0000  
0070/0000 LENGTH(AH 2620 BK 3720)  
0060/3444 BMS EN 15/3043/0060/3382  
0 0 00000 0 00 0000+00  
BUCK RUN  
0060/3382 BMSBG 15/3043/0060/3382  
S BEAVER DAM RD  
0060/3337 (T363)  
EAST FALLOWFIELD  
0060/3278 HIGHLAND T

BEAVER DAM RD  
(T364) 0060/3206

0060/2500 018 "DIA CIRC CONCR  
LEN=0050 INSTALLED 1978  
0060/2205 018 "DIA CIRC CONCR  
LEN=0045 INSTALLED 1978

0060/0567 DOE RUN STATION RD  
(SR3056 SEG 0080/0000)

EXTRACT DATE: 12/28/2024 ROADWAY MANAGEMENT SYSTEM PAGE NUMBER: 727  
PRINT DATE: 12/30/2024 SLD COUNTY/SR - ANNUAL PRINT COUNTY: CHESTER

DIR: B TOTAL LEN: 8.429 MI. DIST: 06-2 SR: 3043  
LEFT MUN: HIGHLAND T RIGHT MUN: HIGHLAND T

1 0 00541 0 00 0187+41 018741 FT  
FARM RD  
(PRDR) 0060/0000

FIVE POINTS RD  
(SR3079 SEG 0010/0000) 0050/1021  
FRIENDSHIP CHURCH RD  
(SR3056 SEG 0070/2363) 0050/0624  
015129 FT

HUMPTON RD  
(T360)

013128 FT  
0040/2137

010991 FT

0060/0135 018 "DIA CIRC CONCR  
018741 FT LEN=0060 INSTALLED 1978  
S 0060/0000 LENGTH(AH 3720 BK 3612)  
0050/2336 018 "DIA CIRC CONCR  
LEN=0040 INSTALLED 1978  
0050/1289 015 "DIA CIRC CONCR  
LEN=0050 INSTALLED 1978  
015129 FT 1 0 00541 0 00 0151+30  
WILSON RD  
(T359)  
S 0050/0000 LENGTH(AH 3612 BK 2001)  
0044/1668 024 "DIA CIRC CONCR  
LEN=0050 INSTALLED 1978  
0044/0243 015 "DIA CIRC METAL  
013128 FT LEN=0032 INSTALLED 1978  
S 0044/0000 0 0 00000 0 00 0000+00  
LENGTH(AH 2001 BK 2137)  
0040/1195 018 "DIA CIRC METAL  
LEN=0035 INSTALLED 1978  
0040/0845 018 "DIA CIRC CONCR  
LEN=0020 INSTALLED 1978  
ACKER RD  
(T335)  
0040/0306 BMSSEN 15/3043/0040/0000  
0040/0010 1 0 00541 0 00 0109+94  
010991 FT BRANCH OF DOE RUN  
BMSBG 15/3043/0040/0000  
S 0040/0000 LENGTH(AH 2137 BK 3684)  
0030/3120 018 "DIA CIR PLASTIC  
LEN=0040 INSTALLED UNKN  
018 "DIA CIRC METAL

EXTRACT DATE: 12/28/2024 ROADWAY MANAGEMENT SYSTEM PAGE NUMBER: 726  
PRINT DATE: 12/30/2024 SLD COUNTY/SR - ANNUAL PRINT COUNTY: CHESTER

DIR: B TOTAL LEN: 8.429 MI. DIST: 06-2 SR: 3043  
LEFT MUN: HIGHLAND T RIGHT MUN: HIGHLAND T

1 0 00541 0 00 0073+00 007307 FT  
FRIENDS MEETING HOUSE R 0030/0000  
(T350)

005837 FT

003072 FT

000000 FT

0030/2422 LEN=0042 INSTALLED 1978

007307 FT FRIENDS MEETINGHOUSE RD  
(SR3041 SEG 0050/2771)  
0030/0000 LENGTH(AH 3684 BK 1470)

0024/0375 024 "DIA CIRC METAL  
LEN=0060 INSTALLED 1978  
005837 FT 0 0 00000 0 00 0000+00  
PRIVATE DR  
(PRDR)  
0024/0000 LENGTH(AH 1470 BK 2765)  
018 "DIA CIRC METAL  
0020/2573 LEN=0030 INSTALLED UNKN

BRANCH OF DOE RUN  
STRUCTURE LENGTH 15 FT  
0020/1451 BMSID 15/3043/0020/1451

0020/0565 018 "DIA CIRC CONCR  
LEN=0030 INSTALLED 1978  
003072 FT 1 0 00541 0 00 0029+83  
GIBBLE RD  
(T336)  
0020/0000 LENGTH(AH 2765 BK 3072)

0010/1968 060"H 48"W CON BOX CUL  
LEN=0025 INSTALLED 1978

0010/0050 018 "DIA CIRC CONCR  
LEN=0040 INSTALLED 1978  
000000 FT 1 0 00541 0 00 0000+00  
NC GUMTREE RD  
LIMESTONE RD  
(SR0010 SEG 0190/0000)  
MFC BEGIN = D  
0010/0000 LENGTH(AH 3072 BK 0000)



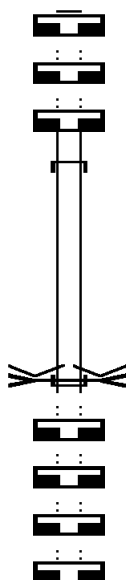
EXTRACT DATE: 12/28/2024 ROADWAY MANAGEMENT SYSTEM PAGE NUMBER: 725  
PRINT DATE: 12/30/2024 SLD COUNTY/SR - ANNUAL PRINT COUNTY: CHESTER

DIR: B TOTAL LEN: .003 MI. DIST: 06-2 SR: 3042  
LEFT MUN: PENNSBURY T RIGHT MUN: PENNSBURY T

000016 FT  
000016 FT  
000016 FT

000000 FT

000000 FT  
000000 FT  
000000 FT  
000000 FT



000016 FT  
7060/0000 LENGTH(AH 0742 BK 3302)  
000016 FT  
7050/0000 LENGTH(AH 3302 BK 2894)  
000016 FT  
7044/0000 LENGTH(AH 2894 BK 0016)  
INTER-AHD FAIRVILLE CHADDS FORD R  
0042/0016 (TWP)  
000000 FT 2 0 15044 0 00 0094+39  
VILLAGE: PENNSBURY TWP.  
NC FAIRVILLE CHADDS FORD RD  
BRANCH BRANDYWINE CREEK  
STRUCTURE LENGTH 16 FT  
BMSID 15/3042/0042/0000  
FAIRVILLE CHADDS FORD R  
(TWP)  
INTER-BK  
5 0042/0000 LENGTH(AH 0016 BK 0225)  
000000 FT  
7040/0000 LENGTH(AH 0225 BK 3068)  
000000 FT  
7030/0000 LENGTH(AH 3068 BK 3147)  
000000 FT  
7020/0000 LENGTH(AH 3147 BK 2999)  
000000 FT  
7010/0000 LENGTH(AH 2999 BK 0000)

EXTRACT DATE: 12/28/2024 ROADWAY MANAGEMENT SYSTEM PAGE NUMBER: 724  
PRINT DATE: 12/30/2024 SLD COUNTY/SR - ANNUAL PRINT COUNTY: CHESTER  
DIR: B TOTAL LEN: 3.093 MI. DIST: 06-2 SR: 3041  
LEFT MUN: HIGHLAND T RIGHT MUN: HIGHLAND T

FERNWOOD RD  
(T368)

016330 FT

0050/1618

013559 FT

009778 FT

016330 FT  
INTER-AHD

0050/2771

FRIENDS MEETING HOUSE R  
(T350)  
GUM TREE RD  
(SR3043 SEG 0030/0000)

013559 FT 2 0 15053 0 00 0073+57  
5 0050/0000 LENGTH(AH 2771 BK 3781)

0040/2835 015 "DIA CIR PLASTIC  
LEN=0035 INSTALLED UNKN  
0040/2295 015 "DIA CIRC METAL  
LEN=0045 INSTALLED UNKN

0040/1020 015 "DIA CIRC METAL  
LEN=0060 INSTALLED UNKN  
0040/0874 CREEK RD  
0040/0823 (T369)

BMSSEN 15/3041/0040/0813  
2 0 15053 0 00 0044+04  
BRANCH DOE RUN  
0040/0813 BMSBG 15/3041/0040/0813  
018 "DIA CIRC METAL  
LEN=0025 INSTALLED UNKN  
0040/0332 BMSSEN 15/3041/0040/0000  
0040/0022 HIGHLAND

0040/0011 LONDONDERRY T  
009778 FT 2 0 15053 0 00 0035+92  
NC FR FRIENDS MEETING HOUSE RD  
DOE RUN  
BMSBG 15/3041/0040/0000  
5 0040/0000 LENGTH(AH 3781 BK 3581)

018 "DIA CIR PLASTIC

EXTRACT DATE: 12/28/2024 ROADWAY MANAGEMENT SYSTEM PAGE NUMBER: 723  
PRINT DATE: 12/30/2024 SLD COUNTY/SR - ANNUAL PRINT COUNTY: CHESTER

DIR: B TOTAL LEN: 3.093 MI. DIST: 06-2 SR: 3041  
LEFT MUN: LONDONDERRY T RIGHT MUN: LONDONDERRY T

2 0 15053 0 00 0000+00 006197 FT  
JACKSON RD  
(T368) 0030/0000

003671 FT

000000 FT

|                   |                         |                |
|-------------------|-------------------------|----------------|
| 0030/2975         | LEN=0030                | INSTALLED UNKN |
| 0030/2696         | LEN=0030                | INSTALLED UNKN |
| 0030/2285         | LEN=0045                | INSTALLED 2015 |
| 0030/1912         | LEN=0030                | INSTALLED 2016 |
| GREENLAWN RD      |                         |                |
| 0030/0454         | (TBC)                   |                |
| 006197 FT         |                         |                |
| 0030/0000         | LENGTH(AH 3581 BK 2526) |                |
| 0020/2250         | LEN=0040                | INSTALLED UNKN |
| 0020/1415         | LEN=0035                | INSTALLED UNKN |
| 0020/0310         | LEN=0150                | INSTALLED UNKN |
| 003671 FT         | 2 0 15033 0 00 0132+16  |                |
| NC WHITE HORSE RD |                         |                |
| WHITE HORSE RD    |                         |                |
| (T356)            |                         |                |
| 0020/0000         | LENGTH(AH 2526 BK 3671) |                |
| 0010/2220         | LEN=0040                | INSTALLED UNKN |
| 0010/0810         | LEN=0030                | INSTALLED 2010 |
| 0010/0020         | LEN=0060                | INSTALLED UNKN |
| 000000 FT         | 2 0 15033 0 00 0095+33  |                |
| NC DE             |                         |                |
| INTER-BK          |                         |                |
| 0010/0000         | LENGTH(AH 3671 BK 0000) |                |

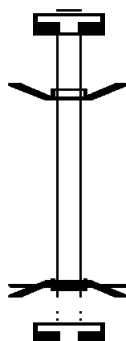
EXTRACT DATE: 12/28/2024 ROADWAY MANAGEMENT SYSTEM PAGE NUMBER: 722  
PRINT DATE: 12/30/2024 SLD COUNTY/SR - ANNUAL PRINT COUNTY: CHESTER

DIR: B TOTAL LEN: .009 MI. DIST: 06-2 SR: 3040  
LEFT MUN: KENNETT SQUARE B RIGHT MUN: KENNETT SQUARE B

000049 FT

000000 FT

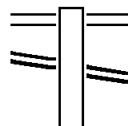
000000 FT



000049 FT  
7014/0000 LENGTH(AH 1696 BK 0049)  
INTER-AHD BMSBN 15/3040/0012/0000  
0012/0049 BIRCH ST  
000000 FT (BORO)  
NC BIRCH ST 0 0 00000 0 00 0000+00  
INTER-BK BIRCH ST  
(BORO)  
RED CLAY BR.  
BMSBG 15/3040/0012/0000  
MFC BEGIN = D  
0012/0000 LENGTH(AH 0049 BK 1006)  
000000 FT  
7010/0000 LENGTH(AH 1006 BK 0000)

EXTRACT DATE: 12/28/2024 ROADWAY MANAGEMENT SYSTEM PAGE NUMBER: 721  
PRINT DATE: 12/30/2024 SLD COUNTY/SR - ANNUAL PRINT COUNTY: CHESTER  
DIR: B TOTAL LEN: 1.781 MI. DIST: 06-2 SR: 3039  
LEFT MUN: LONDONDERRY T RIGHT MUN: LONDONDERRY T

009402 FT  
GAP NEWPORT PK  
(SR0041 SEG 0200/0000) 0026/1403



009402 FT STREET RD  
0026/1748 (SR0926 SEG 0100/0000)  
0026/1403 GAP NEWPORT PK  
(SR0041 SEG 0200/0000)

EXTRACT DATE: 12/28/2024 ROADWAY MANAGEMENT SYSTEM PAGE NUMBER: 720  
PRINT DATE: 12/30/2024 SLD COUNTY/SR - ANNUAL PRINT COUNTY: CHESTER

DIR: B TOTAL LEN: 1.781 MI. DIST: 06-2 SR: 3039  
LEFT MUN: LONDONDERRY T RIGHT MUN: LONDONDERRY T

0 0 00000 0 00 0000+00 007654 FT  
PRIVATE DR  
(PRDR) 0026/0000

007654 FT

5 0026/0000 LENGTH(AH 1748 BK 2690)

0 0 00000 0 00 0000+00 004964 FT  
PRIVATE DR  
(PRDR) 0024/0000

004964 FT

5 0024/0000 LENGTH(AH 2690 BK 2098)

002866 FT

0020/1190 018 "DIA CIRC METAL  
LEN=0030 INSTALLED UNKN

0020/0025 018 "DIA CIRC METAL  
002866 FT 2 0 15214 0 00 0029+15

HILTON RD  
(T325)  
NC WHITE HORSE RD  
LONDONDERRY  
PENN T

5 0020/0000 LENGTH(AH 2098 BK 2866)

0010/2055 PENN  
LONDONDERRY T  
036 "DIA CIR PLASTIC  
0010/1600 LEN=0035 INSTALLED UNKN

NC HILTON RD  
PHILLIPS MILL RD  
(T358)  
HILTON RD  
(T325)

0010/1189 024 "DIA CIRC CONCR  
0010/1161 LEN=0030 INSTALLED UNKN

000000 FT

000000 FT 2 0 15214 0 00 0000+00  
VILLAGE: LONDONDERRY TP  
DALEVILLE JENNERVILLE  
(SR0796 SEG 0090/1072)

NC PHILLIPS MILL RD  
MFC BEGIN = E

DALEVILLE JENNERVILLE  
(SR0796 SEG 0090/1072) 0010/0000

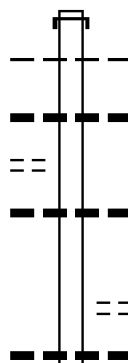
5 0010/0000 LENGTH(AH 2866 BK 0000)

EXTRACT DATE: 12/28/2024 ROADWAY MANAGEMENT SYSTEM PAGE NUMBER: 719  
PRINT DATE: 12/30/2024 SLD COUNTY/SR - ANNUAL PRINT COUNTY: CHESTER  
DIR: B TOTAL LEN: 1.851 MI. DIST: 06-2 SR: 3038  
LEFT MUN: PENNSBURY T RIGHT MUN: PENNSBURY T

BURNT MILL CR  
(PRDR)

009773 FT

0040/2610



009773 FT  
INTER-AHD DELAWARE STATE LINE  
0040/3345 (STBD)  
PENNSBURY  
0040/3113 KENNETT T  
036 "DIA CIRC METAL  
0040/3050 LEN=0030 INSTALLED UNKN  
  
018 "DIA CIRC CONCR  
0040/2256 LEN=0027 INSTALLED UNKN  
  
L HERMITAGE DR  
0040/1134 (PRDR)  
015 "DIA CIRC CONCR  
0040/0946 LEN=0050 INSTALLED UNKN

EXTRACT DATE: 12/28/2024 ROADWAY MANAGEMENT SYSTEM PAGE NUMBER: 718  
PRINT DATE: 12/30/2024 SLD COUNTY/SR - ANNUAL PRINT COUNTY: CHESTER

DIR: B TOTAL LEN: 1.851 MI. DIST: 06-2 SR: 3038  
LEFT MUN: KENNETT T RIGHT MUN: KENNETT T

CENTER MILL RD  
(T339) 006428 FT  
0040/0000

2 0 15040 0 00 0042+71 005653 FT  
SPRING MILL RD  
(SR3019 SEG 0010/0000) 0030/0000

2 0 15041 0 00 0017+94 003847 FT  
NORWAY RD  
(T627) 0020/0000

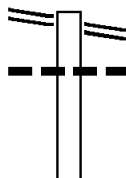
000000 FT  
OLD KENNETT RD  
(SR3036 SEG 0060/0552) 0010/0000

0040/0513 BMS EN 15/3038/0040/0501  
0 0 00000 0 00 0000+00  
TRIBUTARY TO BURROWS RU  
0040/0501 BMSBG 15/3038/0040/0501  
024 "DIA CIR PLASTIC  
0040/0016 LEN=0040 INSTALLED UNKN  
006428 FT 2 0 15040 0 00 0035+12  
CENTER MILL RD  
(T339)  
0040/0000 LENGTH(AH 3345 BK 0775)  
036"H 24"W CON BOX CUL  
0030/0475 LEN=0024 INSTALLED UNKN  
015 "DIA CIR METAL  
0030/0023 LEN=0034 INSTALLED UNKN  
005653 FT  
0030/0000 LENGTH(AH 0775 BK 1806)  
015 "DIA CIR CONCR  
0020/1550 LEN=0024 INSTALLED UNKN  
0020/0886 BMS EN 15/3038/0020/0856  
2 0 15041 0 00 0009+48  
BURROWS RUN  
0020/0856 BMSBG 15/3038/0020/0856  
015 "DIA CIR PLASTIC  
0020/0187 LEN=0045 INSTALLED UNKN  
003847 FT  
0020/0000 LENGTH(AH 1806 BK 3847)  
024"H 18"W CON BOX CUL  
0010/3333 LEN=0024 INSTALLED UNKN  
036 "DIA CIR METAL  
0010/2765 LEN=0075 INSTALLED UNKN  
018 "DIA CIR CONCR  
0010/2104 LEN=0030 INSTALLED UNKN  
0010/0087 030 "DIA CIR CONCR  
LEN=0048 INSTALLED UNKN  
000000 FT 2 0 15234 0 00 0000+00  
OLD KENNETT RD  
(SR3036 SEG 0060/0552)  
NC BU RNT MILL RD  
MFC BEGIN = E  
0010/0000 LENGTH(AH 3847 BK 0000)



EXTRACT DATE: 12/28/2024 ROADWAY MANAGEMENT SYSTEM PAGE NUMBER: 717  
PRINT DATE: 12/30/2024 SLD COUNTY/SR - ANNUAL PRINT COUNTY: CHESTER  
DIR: B TOTAL LEN: 2.117 MI. DIST: 06-2 SR: 3037  
LEFT MUN: LONDON GROVE T RIGHT MUN: LONDON GROVE T

GAP NEWPORT PK 011176 FT  
(SR0041 SEG 0180/0000) 0030/3744



011176 FT GAP NEWPORT PK  
0030/3744 (SR0041 SEG 0180/0000)  
024 "DIA CIRC CONCR  
0030/3740 LEN=0030 INSTALLED UNKN

EXTRACT DATE: 12/28/2024 ROADWAY MANAGEMENT SYSTEM PAGE NUMBER: 716  
PRINT DATE: 12/30/2024 SLD COUNTY/SR - ANNUAL PRINT COUNTY: CHESTER

DIR: B TOTAL LEN: 2.117 MI. DIST: 06-2 SR: 3037  
LEFT MUN: LONDON GROVE T RIGHT MUN: LONDON GROVE T

2 0 15233 0 00 0057+59 007432 FT  
HILTON RD  
(T307) 0030/0000

2 0 15233 0 00 0039+23 003898 FT  
TICE RD  
(T345) 0020/0000

NOVA LN  
(T563) 0010/1091

2 0 15233 0 00 0000+00 000000 FT  
WOODVIEW RD  
(SR3044 SEG 0130/2284) 0010/0000

== 0030/1315 LONDON GROVE RD  
(T353)

007432 FT

5 0030/0000 LENGTH(AH 3744 BK 3534)

0020/0540 024 "DIA CIRC METAL  
LEN=0055 INSTALLED UNKN  
LLOYD RD  
(T359)

0020/0496  
003898 FT

5 0020/0000 LENGTH(AH 3534 BK 3898)  
018 "DIA CIR PLASTIC  
LEN=0028 INSTALLED UNKN

0010/3425

0010/2085 015 "DIA CIRC METAL  
LEN=0025 INSTALLED 2012

0010/1440 WOODVIEW RD  
(T357)

0010/1422 024 "DIA CIRC METAL  
LEN=0035 INSTALLED 2013

0010/1405 012 "DIA CIRC METAL  
LEN=0026 INSTALLED 2013

0010/0395 018 "DIA CIR PLASTIC  
LEN=0040 INSTALLED 2000

INTER-BK NC GUERNSEY RD  
000000 FT (SR3044 SEG 0130/2284)  
MFC BEGIN = E

5 0010/0000 LENGTH(AH 3898 BK 0000)

EXTRACT DATE: 12/28/2024 ROADWAY MANAGEMENT SYSTEM PAGE NUMBER: 715  
PRINT DATE: 12/30/2024 SLD COUNTY/SR - ANNUAL PRINT COUNTY: CHESTER  
DIR: B TOTAL LEN: 2.767 MI. DIST: 06-2 SR: 3036  
LEFT MUN: KENNETT T RIGHT MUN: KENNETT T

014608 FT

014608 FT  
INTER-AHD DELAWARE STATE LINE

EXTRACT DATE: 12/28/2024 ROADWAY MANAGEMENT SYSTEM PAGE NUMBER: 714  
PRINT DATE: 12/30/2024 SLD COUNTY/SR - ANNUAL PRINT COUNTY: CHESTER

DIR: B TOTAL LEN: 2.767 MI. DIST: 06-2 SR: 3036  
LEFT MUN: KENNETT T RIGHT MUN: KENNETT T

BURNT MILL RD  
(SR3038 SEG 0010/0000) 0060/0552  
FARRON DR  
(TWP ) 0060/0307  
011984 FT

2 0 15039 0 00 0107+12 010680 FT  
BAYARD RD  
(T426) 0050/0000

SCARLETT RD  
(TWP ) 0040/0503  
007150 FT

0060/2624 (STBD)  
018 " DIA CIRC METAL  
0060/2404 LEN=0040 INSTALLED UNKN

018 " DIA CIRC METAL  
0060/1630 LEN=0030 INSTALLED UNKN

011984 FT 2 0 15039 0 00 0120+16  
NINE GATES RD  
(T324)  
S 0060/0000 LENGTH(AH 2624 BK 1304)  
024 " DIA CIRC METAL  
0050/1300 LEN=0050 INSTALLED UNKN

018 " DIA CIR PLASTIC  
0050/0580 LEN=0040 INSTALLED 2019  
010680 FT  
S 0050/0000 LENGTH(AH 1304 BK 3530)

0040/1968 MERRYBELL LN  
(TWP )

0040/0014 BMS EN 15/3036/0040/0000  
007150 FT 2 0 15039 0 00 0071+88  
NC KENNETT RD  
BRANCH RED CLAY CREEK  
BMSBG 15/3036/0040/0000  
KENNETT  
EAST NOTTINGHAM T  
S 0040/0000 LENGTH(AH 3530 BK 2159)  
024 " DIA CIR PLASTIC  
0030/2155 LEN=0080 INSTALLED UNKN  
024 " DIA CIR PLASTIC  
0030/1934 LEN=0030 INSTALLED UNKN

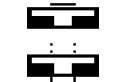
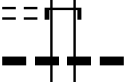
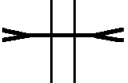

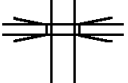

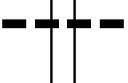
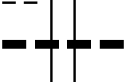
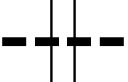
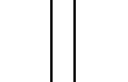
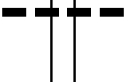


EXTRACT DATE: 12/28/2024 ROADWAY MANAGEMENT SYSTEM PAGE NUMBER: 713  
PRINT DATE: 12/30/2024 SLD COUNTY/SR - ANNUAL PRINT COUNTY: CHESTER

DIR: B TOTAL LEN: 2.767 MI. DIST: 06-2 SR: 3036  
LEFT MUN: EAST NOTTINGHAM T RIGHT MUN: EAST NOTTINGHAM T

| ROAD NAME              | START STATION | END STATION | LENGTH (FT) | MARKING                 | INSTALLATION            |
|------------------------|---------------|-------------|-------------|-------------------------|-------------------------|
|                        | 004991        | 0030/0253   | 004991      | 024 "DIA CIR PLASTIC    | LEN=0183 INSTALLED UNKN |
|                        |               | 004991      |             | 2 0 15039 0 00 0050+24  | CREEK RD                |
|                        |               |             |             | (SR0082 SEG 0032/0841)  | CREEK RD                |
|                        |               |             |             | (SR0082 SEG 0032/0841)  | LTH AH 002159 BK 000227 |
|                        | 004991        | 0030/0000   | 004991      | 7024/0000               | LTH AH 000227 BK 001690 |
| CREEK RD               |               | 0020/1690   | 0020/1690   | INTER-AHD               | CREEK RD                |
| (SR0082 SEG 0032/1070) |               |             |             | 0020/1690               | (SR0082 SEG 0032/1070)  |
|                        |               |             |             | 018 "DIA CIRC METAL     | LEN=0030 INSTALLED UNKN |
|                        |               | 0020/1575   |             |                         |                         |
| MILL TOP DR            |               | 0020/0512   | 0020/0512   |                         |                         |
| (TWP )                 |               |             |             |                         |                         |
|                        | 003301        | 0020/0378   | 003301      | FALLBROOKE DR           |                         |
|                        |               | 003301      |             | (TWP )                  | 2 0 15039 0 00 0033+01  |
|                        |               |             |             | VILLAGE: KENNETT T1934B | EAST NOTTINGHAM         |
|                        |               |             |             | KENNETT T               | LENGTH(AH 1690 BK 3301) |
| COLD SPRINGS DR        |               | 0020/0000   | 0020/0000   |                         |                         |
| (T629)                 |               |             |             |                         |                         |
|                        |               |             |             |                         |                         |
| KENNETT RIDGE DR       |               | 0010/1875   | 0010/1875   |                         |                         |
| (T671)                 |               |             |             |                         |                         |
|                        |               |             |             |                         |                         |
|                        |               | 0010/1790   | 0010/1790   | 018 "DIA CIRC METAL     | LEN=0029 INSTALLED UNKN |
|                        |               |             |             | 018 "DIA CIRC CONCR     | LEN=0040 INSTALLED UNKN |
|                        |               | 0010/0993   | 0010/0993   |                         |                         |
|                        |               |             |             |                         |                         |
|                        |               | 0010/0020   | 000000      | 018 "DIA CIRC METAL     | LEN=0041 INSTALLED UNKN |
|                        | 000000        | 000000      |             | 2 0 15039 0 00 0000+00  | VILLAGE: FIVE POINTS    |
|                        |               |             |             | KAOLIN RD               | (SR3013 SEG 0110/0000)  |
|                        |               |             |             | NC OL D KENNETT RD      |                         |
|                        |               |             |             | HILLENDALE RD           | (T337)                  |
| KAOLIN RD              |               | 0010/0000   | 0010/0000   | MFC BEGIN = D           |                         |
| (SR3013 SEG 0110/0000) |               |             |             | LENGTH(AH 3301 BK 0000) |                         |

EXTRACT DATE: 12/28/2024 ROADWAY MANAGEMENT SYSTEM PAGE NUMBER: 712  
PRINT DATE: 12/30/2024 SLD COUNTY/SR - ANNUAL PRINT COUNTY: CHESTER

DIR: B TOTAL LEN: 1.869 MI. DIST: 06-2 SR: 3035  
LEFT MUN: NEW GARDEN T RIGHT MUN: NEW GARDEN T

|                    |           |  |           |  |
|--------------------|-----------|--|-----------|--|
| MCCUE RD<br>(TWP ) | 009870 FT |    | 009870 FT | LENGTH(AH 2345 BK 0005)  |
|                    | 009870 FT |  | 7050/0000 |  |
|                    | 0040/1729 |    | 009870 FT | LENGTH(AH 0005 BK 1729)  |
|                    |           |  | 7048/0000 |  |
|                    |           |    | INTER-AHD | CHURCH RD<br>(TWP )  |
|                    |           |  | 0040/1729 |  |
|                    |           |    | 0040/1675 | 048"H 00"W MULT METAL<br>LEN=0045 INSTALLED UNKN                             |
|                    |           |  | 0040/1645 |  |
|                    |           |    | 0040/1645 | BRANCH WHITE CLAY CREEK<br>STRUCTURE LENGTH 15 FT<br>BMSID 15/3035/0040/1645 |
|                    |           |  |           |  |
|                    |           |   | 0040/0899 | SHERWOOD DR<br>(T482)  |
|                    |           |  |           |  |
|                    |           |  | 0040/0189 | US 1 BYPASS (SB)<br>OP ID 15/0001/0391/0000                                  |
|                    |           |  | 0040/0093 |  |
|                    | 008141 FT |  | 008141 FT | US 1 BYPASS (NB)<br>OP ID 15/0001/0390/0000<br>2 0 15047 0 00 0081+67        |
|                    |           |  |           |  |
|                    |           |  | 0040/0000 | POLO RD<br>(T437)  |
|                    |           |  | 0030/0620 |  |
|                    |           |  | 0030/0190 | LENGTH(AH 1729 BK 0901)  |
|                    |           |  | 007240 FT |  |
|                    |           |  | 0030/0000 | 018 "DIA CIRC CONCR<br>LEN=0038 INSTALLED UNKN                               |
|                    |           |  |           |  |
|                    |           |  | 0030/0000 | 024 "DIA CIRC CONCR<br>LEN=0035 INSTALLED UNKN                               |
|                    |           |  |           |  |
|                    |           |  | 0020/3570 | LENGTH(AH 0901 BK 3960)  |
|                    |           |  | 0020/3175 |  |
|                    |           |  | 0020/2815 | 018 "DIA CIR PLASTIC<br>LEN=0040 INSTALLED UNKN                              |
|                    |           |  |           |  |
|                    |           |  | 0020/0970 | 018 "DIA CIR PLASTIC<br>LEN=0035 INSTALLED UNKN                              |
|                    |           |  |           |  |
|                    |           |  | 0020/0970 | 018 "DIA CIR PLASTIC<br>LEN=0030 INSTALLED UNKN                              |
|                    |           |  |           |  |
|                    |           |  | 0020/0970 | 024 "DIA CIRC METAL<br>LEN=0020 INSTALLED UNKN                               |
|                    |           |  |           |  |
|                    |           |  | 0020/0970 |  |
|                    |           |  |           |  |
|                    |           |  | 0020/0970 |  |
|                    |           |  |           |  |
|                    |           |  | 0020/0970 |  |
|                    |           |  |           |  |
|                    |           |  | 0020/0970 |  |
|                    |           |  |           |  |
|                    |           |  | 0020/0970 |  |
|                    |           |  |           |  |
|                    |           |  | 0020/0970 |  |
|                    |           |  |           |  |
|                    |           |  | 0020/0970 |  |
|                    |           |  |           |  |
|                    |           |  | 0020/0970 |  |
|                    |           |  |           |  |
|                    |           |  | 0020/0970 |  |
|                    |           |  |           |  |
|                    |           |  | 0020/0970 |  |
|                    |           |  |           |  |
|                    |           |  | 0020/0970 |  |
|                    |           |  |           |  |
|                    |           |  | 0020/0970 |  |
|                    |           |  |           |  |
|                    |           |  | 0020/0970 |  |
|                    |           |  |           |  |
|                    |           |  | 0020/0970 |  |
|                    |           |  |           |  |
|                    |           |  | 0020/0970 |  |
|                    |           |  |           |  |
|                    |           |  | 0020/0970 |  |
|                    |           |  |           |  |
|                    |           |  | 0020/0970 |  |
|                    |           |  |           |  |
|                    |           |  | 0020/0970 |  |
|                    |           |  |           |  |
|                    |           |  | 0020/0970 |  |
|                    |           |  |           |  |
|                    |           |  | 0020/0970 |  |
|                    |           |  |           |  |
|                    |           |  | 0020/0970 |  |
|                    |           |  |           |  |
|                    |           |  | 0020/0970 |  |
|                    |           |  |           |  |
|                    |           |  | 0020/0970 |  |
|                    |           |  |           |  |
|                    |           |  | 0020/0970 |  |
|                    |           |  |           |  |
|                    |           |  | 0020/0970 |  |
|                    |           |  |           |  |
|                    |           |  | 0020/0970 |  |
|                    |           |  |           |  |
|                    |           |  | 0020/0970 |  |
|                    |           |  |           |  |
|                    |           |  | 0020/0970 |  |
|                    |           |  |           |  |
|                    |           |  | 0020/0970 |  |
|                    |           |  |           |  |
|                    |           |  | 0020/0970 |  |
|                    |           |  |           |  |
|                    |           |  | 0020/0970 |  |
|                    |           |  |           |  |
|                    |           |  | 0020/0970 |  |
|                    |           |  |           |  |
|                    |           |  | 0020/0970 |  |
|                    |           |  |           |  |
|                    |           |  | 0020/0970 |  |
|                    |           |  |           |  |
|                    |           |  | 0020/0970 |  |
|                    |           |  |           |  |
|                    |           |  | 0020/0970 |  |
|                    |           |  |           |  |
|                    |           |  | 0020/0970 |  |
|                    |           |  |           |  |
|                    |           |  | 0020/0970 |  |
|                    |           |  |           |  |
|                    |           |  | 0020/0970 |  |
|                    |           |  |           |  |
|                    |           |  | 0020/0970 |  |
|                    |           |  |           |  |
|                    |           |  | 0020/0970 |  |
|                    |           |  |           |  |
|                    |           |  | 0020/0970 |  |
|                    |           |  |           |  |
|                    |           |  | 0020/0970 |  |
|                    |           |  |           |  |
|                    |           |  | 0020/0970 |  |
|                    |           |  |           |  |
|                    |           |  | 0020/0970 |  |
|                    |           |  |           |  |
|                    |           |  | 0020/0970 |  |
|                    |           |  |           |  |
|                    |           |  | 0020/0970 |  |
|                    |           |  |           |  |
|                    |           |  | 0020/0970 |  |
|                    |           |  |           |  |
|                    |           |  | 0020/0970 |  |
|                    |           |  |           |  |
|                    |           |  | 0020/0970 |  |
|                    |           |  |           |  |
|                    |           |  | 0020/0970 |  |
|                    |           |  |           |  |
|                    |           |  | 0020/0970 |  |
|                    |           |  |           |  |
|                    |           |  | 0020/0970 |  |
|                    |           |  |           |  |
|                    |           |  | 0020/0970 |  |
|                    |           |  |           |  |
|                    |           |  | 0020/0970 |  |
|                    |           |  |           |  |
|                    |           |  | 0020/0970 |  |
|                    |           |  |           |  |
|                    |           |  | 0020/0970 |  |
|                    |           |  |           |  |
|                    |           |  | 0020/0970 |  |
|                    |           |  |           |  |
|                    |           |  | 0020/0970 |  |
|                    |           |  |           |  |
|                    |           |  | 0020/0970 |  |
|                    |           |  |           |  |
|                    |           |  | 0020/0970 |  |
|                    |           |  |           |  |
|                    |           |  | 0020/0970 |  |
|                    |           |  |           |  |
|                    |           |  | 0020/0970 |  |
|                    |           |  |           |  |
|                    |           |  | 0020/0970 |  |
|                    |           |  |           |  |
|                    |           |  | 0020/0970 |  |
|                    |           |  |           |  |
|                    |           |  | 0020/0970 |  |
|                    |           |  |           |  |
|                    |           |  | 0020/0970 |  |

EXTRACT DATE: 12/28/2024 ROADWAY MANAGEMENT SYSTEM PAGE NUMBER: 711  
PRINT DATE: 12/30/2024 SLD COUNTY/SR - ANNUAL PRINT COUNTY: CHESTER

DIR: B TOTAL LEN: 1.869 MI. DIST: 06-2 SR: 3035  
LEFT MUN: NEW GARDEN T RIGHT MUN: NEW GARDEN T

MINOR ST  
(TWP )  
GARNER DR  
(PRDR)

0010/2474

0010/2352

GARNER DR  
(PRDR)

0010/1405

000000 FT

NC CHURCH RD  
AMBROGIO RD  
(PRDR)  
0020/0000 LENGTH(AH 3960 BK 3280)  
018 "DIA CIR PLASTIC  
0010/3270 LEN=0035 INSTALLED UNKN  
NEW GARDEN  
AVONDALE B  
024 "DIA CIRC METAL  
0010/2594  
0010/2515 LEN=0040 INSTALLED UNKN  
MAPLE ST  
(TWP )  
THIRD ST  
(TWP )  
NC CHURCH ST  
CHURCH ST  
(TWP )  
0010/1818  
0010/1192 BMS EN 15/3035/0010/1152  
0 0 00000 0 00 0000+00  
E. BR. WHITE CLAY CREEK  
0010/1152 BMS BG 15/3035/0010/1152  
012 "DIA CAST IRON  
0010/0715 LEN=0030 INSTALLED UNKN  
012 "DIA CAST IRON  
LEN=0022 INSTALLED UNKN  
NEW ST  
(TWP )  
0010/0695 HOOPE'S ALLEY  
(TWP )  
0010/0544 012 "DIA CAST IRON  
LEN=0022 INSTALLED UNKN  
0010/0386 CHATHAM ST  
(TWP )  
0010/0372 012 "DIA CAST IRON  
LEN=0022 INSTALLED UNKN  
0010/0362 MORRIS ST  
(TWP )  
0010/0195 2 0 15047 0 00 0000+00  
000000 FT  
NC TH  
THIRD ST  
PENNSYLVANIA AV  
(SR0041 SEG 0080/1705)  
INTER-BK  
THIRD ST  
(TWP )  
MFC BEGIN = D  
0010/0000 LENGTH(AH 3280 BK 0000)

EXTRACT DATE: 12/28/2024 ROADWAY MANAGEMENT SYSTEM PAGE NUMBER: 710  
 PRINT DATE: 12/30/2024 SLD COUNTY/SR - ANNUAL PRINT COUNTY: CHESTER  
 DIR: B TOTAL LEN: 1.065 MI. DIST: 06-2 SR: 3034  
 LEFT MUN: NEW GARDEN T RIGHT MUN: NEW GARDEN T

005624 FT

005624 FT (APRA) TECHNIVATE INC  
 INTER-AHD BROAD RUN RD  
 (T394)  
 NEWARK RD  
 0060/3086 (SR3105 SEG 0010/0911)  
 036 "DIA CIRC METAL  
 LEN=0040 INSTALLED 1980  
 030 "DIA CIR PLASTIC  
 LEN=0020 INSTALLED 1980  
 EDEN RD  
 (T452)  
 0060/2012 BMS EN 15/3034/0060/1739  
 0060/1777 BRIDGE POSTED (TONS)  
 2 0 15155 0 00 0152+03  
 SGL 15 COMB 20  
 BROAD RUN CREEK  
 0060/1739 BMS BG 15/3034/0060/1739

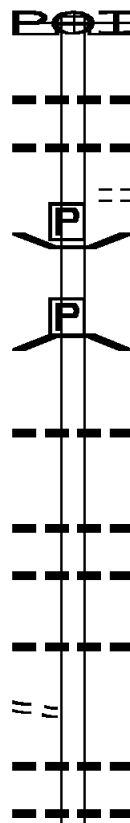
002538 FT

0060/0543 018 "DIA CIR PLASTIC  
 LEN=0040 INSTALLED 1980  
 002538 FT 2 0 15155 0 00 0152+03  
 018 "DIA CIRC METAL  
 LEN=0020 INSTALLED 1980  
 5 0060/0000 LENGTH(AH 3086 BK 2342)  
 018 "DIA CIR PLASTIC  
 LEN=0020 INSTALLED 1980  
 0054/2305 015 "DIA CIR PLASTIC  
 LEN=0030 INSTALLED UNKN  
 0054/1643

BUTTONWOOD RD  
 (T410)

0054/0878

0054/0549 015 "DIA CIRC CONCR  
 LEN=0040 INSTALLED 1980  
 018"H 18"W \*UNKNOWN\*  
 0054/0275 LEN=0040 INSTALLED UNKN





EXTRACT DATE: 12/28/2024 ROADWAY MANAGEMENT SYSTEM PAGE NUMBER: 709  
PRINT DATE: 12/30/2024 SLD COUNTY/SR - ANNUAL PRINT COUNTY: CHESTER

DIR: B TOTAL LEN: 1.065 MI. DIST: 06-2 SR: 3034  
LEFT MUN: NEW GARDEN T RIGHT MUN: NEW GARDEN T

LC FOR SAWMILL RD  
(CONN)  
2 0 15155 0 00 0128+82  
SAWMILL RD  
(T450)

0054/0090  
000196 FT

0054/0000  
000196 FT

000088 FT

000088 FT

000088 FT

000088 FT

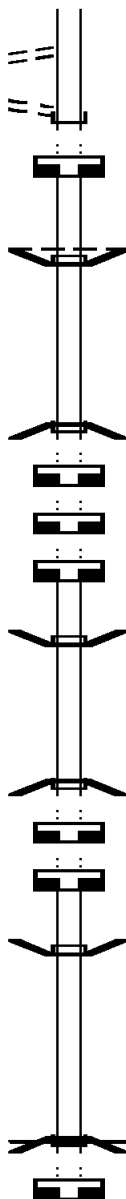
000011 FT

000011 FT

000011 FT

000000 FT

000000 FT



000196 FT  
INTER-BK

5 0054/0000  
000196 FT  
7052/0000

INTER-AHD

0050/0108  
000088 FT

NC BR  
INTER-BK

5 0050/0000  
000088 FT  
7040/0000  
000088 FT  
7030/0000  
000088 FT  
7024/0000

INTER-AHD

0022/0077  
000011 FT

INTER-BK

5 0022/0000  
000011 FT  
7020/0000  
000011 FT  
7014/0000

INTER-AHD

0012/0011  
000000 FT

NC L  
INTER-BK

5 0012/0000  
000000 FT  
7010/0000

BROAD RUN RD

(T323)

LENGTH(AH 2342 BK 1327)

LENGTH(AH 1327 BK 0108)

BMSSEN 15/3034/0050/0000

BROAD RUN RD

(T321)

LONDON BRITAIN T

2 0 15155 0 00 0114+48

BROAD RUN RD

(T321)

E. BR. WHITE CLAY CREEK

BMSBG 15/3034/0050/0000

LENGTH(AH 0108 BK 2107)

LENGTH(AH 2107 BK 2001)

LENGTH(AH 2001 BK 3000)

LENGTH(AH 3000 BK 0077)

BMSSEN 15/3034/0022/0000

LONDON TRACT RD

(T321)

2 0 15155 0 00 0042+64

LONDON TRACT RD

(T321)

WHITE CLAY

BMSBG 15/3034/0022/0000

LENGTH(AH 0077 BK 0463)

LENGTH(AH 0463 BK 0020)

LENGTH(AH 0020 BK 0011)

BMSSEN 15/3034/0012/0000

LONDON TRACT RD

(T321)

2 0 15155 0 00 0037+77

LONDON TRACT RD

(T321)

TRIB WHITE CLAY CREEK

BMSBG 15/3034/0012/0000

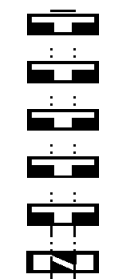
MFC BEGIN = E

LENGTH(AH 0011 BK 3789)

LENGTH(AH 3789 BK 0000)

EXTRACT DATE: 12/28/2024 ROADWAY MANAGEMENT SYSTEM PAGE NUMBER: 708  
PRINT DATE: 12/30/2024 SLD COUNTY/SR - ANNUAL PRINT COUNTY: CHESTER

DIR: B TOTAL LEN: 6.982 MI. DIST: 06-2 SR: 3033  
LEFT MUN: WEST MARLBOROUGH T RIGHT MUN: WEST MARLBOROUGH T

|                                  |   |           |                                   |
|----------------------------------|---|-----------|-----------------------------------|
| 036863 FT                        |  | 036863 FT | 7170/0000 LENGTH(AH 2331 BK 3001) |
| 036863 FT                        |   | 036863 FT | 7160/0000 LENGTH(AH 3001 BK 1905) |
| 036863 FT                        |   | 036863 FT | 7150/0000 LENGTH(AH 1905 BK 2267) |
| 036863 FT                        |   | 036863 FT | 7140/0000 LENGTH(AH 2267 BK 2332) |
| 036863 FT                        |   | 036863 FT | 7130/0000 LTH AH 002332 BK 008205 |
| 036863 FT                        |   | 036863 FT | 7124/0000 LTH AH 008205 BK 002499 |
|                                  |   |           | INTER-AHD NEWARK RD               |
|                                  |   |           | (T389)                            |
| UPLAND RD                        |   |           | UPLAND RD                         |
| (SR0842 SEG 0060/0000) 0120/2499 |   | 0120/2499 | (SR0842 SEG 0060/0000)            |
|                                  |   | 0120/2495 | 018 "DIA CIR PLASTIC              |
|                                  |   |           | LEN=0030 INSTALLED UNKN           |
|                                  |   | 0120/0948 | 018 "DIA CIRC METAL               |
|                                  |   |           | LEN=0022 INSTALLED UNKN           |
|                                  |   | 0120/0156 | 048 "DIA CIRC METAL               |
|                                  |   |           | LEN=0042 INSTALLED UNKN           |
|                                  |   | 0120/0006 | 018 "DIA CIRC METAL               |
|                                  |   |           | LEN=0026 INSTALLED UNKN           |
| 034364 FT                        |   | 034364 FT | 2 0 15036 0 00 0346+98            |

EXTRACT DATE: 12/28/2024 ROADWAY MANAGEMENT SYSTEM PAGE NUMBER: 707  
PRINT DATE: 12/30/2024 SLD COUNTY/SR - ANNUAL PRINT COUNTY: CHESTER

DIR: B TOTAL LEN: 6.982 MI. DIST: 06-2 SR: 3033  
LEFT MUN: WEST MARLBOROUGH T RIGHT MUN: WEST MARLBOROUGH T

2 0 15036 0 00 0308+77 030690 FT  
STREET RD  
(SR0926 SEG 0170/0000) 0110/0000  
030690 FT

SPENCER RD  
(T355)

0100/1509

027875 FT

2 0 15036 0 00 0251+40 025132 FT  
CHURCH RD  
(T399) 0090/0000

5 0120/0000 LENGTH(AH 2499 BK 3674)

0110/2262 018 "DIA CIRC METAL  
LEN=0027 INSTALLED UNKN

0110/1440 024 "DIA CIR PLASTIC  
LEN=0030 INSTALLED UNKN

0110/0980 024 "DIA CIRC METAL  
LEN=0032 INSTALLED UNKN

030690 FT  
INTER-BK

5 0110/0000 STREET RD  
(SR0926 SEG 0170/0000)  
LTH AH 003674 BK 000100

030690 FT  
7104/0000 LTH AH 000100 BK 002815  
INTER-AHD STREET RD

0100/2815 (SR0926 SEG 0170/0152)

0100/2615 STREET RD  
(SR0926 SEG 0170/0152)

FOR SR 0926 AND 3033  
(CONN)

0100/1825 018 "DIA CIRC METAL  
LEN=0070 INSTALLED 2004

0100/0825 018 "DIA CIRC METAL  
LEN=0035 INSTALLED UNKN

0100/0037 015 "DIA CIR PLASTIC  
LEN=0040 INSTALLED UNKN

5 0100/0000 2 0 15036 0 00 0279+53  
LENGTH(AH 2815 BK 2743)

0090/0641 BARTRAM RD  
(T354)

0090/0330 036 "DIA CIRC METAL  
LEN=0035 INSTALLED UNKN

5 0090/0000 LENGTH(AH 2743 BK 3457)

EXTRACT DATE: 12/28/2024 ROADWAY MANAGEMENT SYSTEM PAGE NUMBER: 706  
PRINT DATE: 12/30/2024 SLD COUNTY/SR - ANNUAL PRINT COUNTY: CHESTER

DIR: B TOTAL LEN: 6.982 MI. DIST: 06-2 SR: 3033  
LEFT MUN: WEST MARLBOROUGH T RIGHT MUN: WEST MARLBOROUGH T

|   |  |                        |  |
|---|--|------------------------|--|
|   |  | 0080/3360              | 018 "DIA CIR PLASTIC<br>LEN=0040 INSTALLED UNKN  |
|   |  | 0080/1913              | WEST MARLBOROUGH<br>NEW GARDEN T   |
|   |  | 0080/1642              | LINE RD<br>(T353)  |
|   |  | 0080/0444              | RAMP RD<br>(SR8015 SEG 0510/0000)<br>RAMP RD<br>(SR8015 SEG 0500/1335)<br>US 1 BYPASS (NB) |
| 021675 FT   |  | 0080/0098<br>021675 FT | OP ID 15/0001/0400/0000<br>2 0 15036 0 00 0212+96<br>US 1 BYPASS (SB)                      |
|   |  | 0080/0000              | OP ID 15/0001/0401/0000<br>LENGTH(AH 3457 BK 2212)   |
|   |  | 0070/1950              | 018 "DIA CIRC CONCR<br>LEN=0082 INSTALLED UNKN<br>RAMP H 2 RD<br>(SR8015 SEG 0020/0000)    |
|   |  | 0070/1943              | RAMP H 1 RD<br>(SR8015 SEG 0010/1278)  |
|   |  | 0070/1751              | 018 "DIA CIRC CONCR<br>LEN=0026 INSTALLED UNKN   |
| 2 0 15036 0 00 0176+55 019463 FT<br>POLO RD<br>(T437) |  | 019463 FT<br>0070/0000 | LENGTH(AH 2212 BK 3530)  |
| NEW GARDEN AIRPORT RD<br>(PRDR)                       |  | 0060/1977              |  |
| 015933 FT   |  | 0060/0250<br>015933 FT | 018 "DIA CIRC CONCR<br>LEN=0050 INSTALLED UNKN<br>2 0 15036 0 00 0159+47<br>BALTIMORE PK   |

DIST: 06-2 SR: 3033  
RIGHT MUN: NEW GARDEN T

|       |           |                         |  |
|-------|-----------|-------------------------|--|
|       |           | (SR3046 SEG 0040/0000)  |  |
| ==    | 0060/0000 | LENGTH(AH 3530 BK 3580) |  |
| ==    | 0050/3267 | CHURCH ST               |  |
| ==    | 0050/3000 | (T339)                  |  |
| +++++ | 0050/2896 | MAIN ST                 |  |
| ==    |           | (T341)                  |  |
|       |           | (AAR 517767V)#TRKS 02   |  |
| ==    |           |                         |  |
| ---   | 0050/2616 | 018 "DIA CIRC CONCR     |  |
| ==    | 0050/2601 | LEN=0030 INSTALLED UNKN |  |
| ==    |           | WILLOW ST               |  |
|       |           | (T444)                  |  |
| ==    | 0050/1922 | MAPLE LN                |  |
|       |           | (T337)                  |  |
| ---   | 0050/0890 | 018 "DIA CIR PLASTIC    |  |
|       |           | LEN=0040 INSTALLED UNKN |  |
| ==    | 012353 FT | 2 0 15036 0 00 0123+60  |  |
|       |           | HILLENDALE RD           |  |
| ==    | 0050/0000 | (T337)                  |  |
| ---   | 0040/2900 | LENGTH(AH 3580 BK 2918) |  |
| ==    |           | 018 "DIA CIRC CONCR     |  |
|       |           | LEN=0075 INSTALLED UNKN |  |
| ==    |           |                         |  |
| ---   | 0040/1153 | 018 "DIA CIRC METAL     |  |
|       |           | LEN=0030 INSTALLED UNKN |  |
| ==    |           |                         |  |
| ---   | 009435 FT | BUCKTOE RD              |  |
|       |           | (T333)                  |  |
| ==    | 0040/0000 | NEW GARDEN RD           |  |
|       |           | (T327)                  |  |
| ---   |           | LENGTH(AH 2918 BK 2298) |  |
| ---   | 0030/1212 | 018 "DIA CIRC CONCR     |  |
|       |           | LEN=0030 INSTALLED UNKN |  |
| ---   | 0030/0910 | 012 "DIA CIRC CONCR     |  |
|       |           | LEN=0030 INSTALLED UNKN |  |

EXTRACT DATE: 12/28/2024 ROADWAY MANAGEMENT SYSTEM PAGE NUMBER: 704  
PRINT DATE: 12/30/2024 SLD COUNTY/SR - ANNUAL PRINT COUNTY: CHESTER

DIR: B TOTAL LEN: 6.982 MI. DIST: 06-2 SR: 3033  
LEFT MUN: NEW GARDEN T RIGHT MUN: NEW GARDEN T

TO 0041/0050 SH  
(CONN)

0030/0150

2 0 15036 0 00 0071+74 007137 FT  
GAP NEWPORT PK  
(SR0041 SEG 0050/0000) 0030/0000

003534 FT

000000 FT

0030/0160 018 "DIA CIRC CONCR  
LEN=0040 INSTALLED UNKN

007137 FT GAP NEWPORT PK  
(SR0041 SEG 0050/0000)  
5 0030/0000 LENGTH(AH 2298 BK 3603)  
TO 0041/0040 SH  
0020/3489 (CONN)

0020/2510 036 "DIA CIR PLASTIC  
LEN=0030 INSTALLED UNKN

0020/1747 STARR RD  
(T441)

003534 FT 2 0 15036 0 00 0035+45  
EGYPT RUN RD  
(T321)  
5 0020/0000 LENGTH(AH 3603 BK 3534)  
048 "DIA CIR PLASTIC  
0010/3470 LEN=0036 INSTALLED UNKN

0010/2515 024 "DIA CIR PLASTIC  
LEN=0025 INSTALLED UNKN

0010/0387 015 "DIA CIRC CONCR  
LEN=0036 INSTALLED UNKN

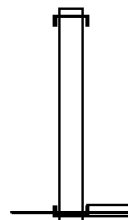
0010/0260 018 "DIA CIRC METAL  
LEN=0030 INSTALLED UNKN

000000 FT 2 0 15036 0 00 0000+00  
SUNNY DELL RD  
(SR3024 SEG 0070/0235)  
NC NEWARK RD  
INTER-BK NEWARK RD  
(SR3024 SEG 0070/0235)  
MFC BEGIN = D  
5 0010/0000 LENGTH(AH 3534 BK 0000)

EXTRACT DATE: 12/28/2024 ROADWAY MANAGEMENT SYSTEM PAGE NUMBER: 703  
 PRINT DATE: 12/30/2024 SLD COUNTY/SR - ANNUAL PRINT COUNTY: CHESTER  
 DIR: B TOTAL LEN: .008 MI. DIST: 06-2 SR: 3032  
 LEFT MUN: LOWER OXFORD T RIGHT MUN: LOWER OXFORD T

000044 FT

000000 FT



000044 FT AH-LANCASTER (36)  
 INTER-AHD BELL RD  
 0010/0044 (SR2013 SEG 0010/0000)  
 000000 FT 2 0 15025 1 00 0000+00  
 NC SCROGGY RD  
 CREAM RD  
 (SR3085 SEG 0060/0000)  
 INTER-BK SCROGGY RD  
 (SR3085 SEG 0060/0000)  
 MFC BEGIN = E  
 0010/0000 LENGTH(AH 0044 BK 0000)

EXTRACT DATE: 12/28/2024 ROADWAY MANAGEMENT SYSTEM PAGE NUMBER: 702  
PRINT DATE: 12/30/2024 SLD COUNTY/SR - ANNUAL PRINT COUNTY: CHESTER  
DIR: B TOTAL LEN: .000 MI. DIST: 06-2 SR: 3031  
LEFT MUN: UPPER OXFORD T RIGHT MUN: UPPER OXFORD T

000000 FT  
000000 FT



000000 FT  
7020/0000 LENGTH(AH 1737 BK 1972)  
000000 FT  
7010/0000 LENGTH(AH 1972 BK 0000)



EXTRACT DATE: 12/28/2024 ROADWAY MANAGEMENT SYSTEM PAGE NUMBER: 701  
PRINT DATE: 12/30/2024 SLD COUNTY/SR - ANNUAL PRINT COUNTY: CHESTER

DIR: B TOTAL LEN: 1.315 MI. DIST: 06-2 SR: 3030  
LEFT MUN: UPPER OXFORD T RIGHT MUN: UPPER OXFORD T

006941 FT

006941 FT  
INTER-AHD HOMEVILLE RD  
(SR3085 SEG 0100/0000)  
HOMEVILLE RD  
0020/3452 (SR3085 SEG 0100/0000)

003489 FT

0020/1093 036"H 24"W ELLIP METAL  
LEN=0040 INSTALLED 2011  
0020/0642 018"H 12"W CONC STRUCT  
LEN=0040 INSTALLED 2011  
0020/0413 018"DIA CIRC METAL  
LEN=0030 INSTALLED UNKN  
003489 FT 2 0 15156 0 00 0034+22  
NEWCOMERS RD  
(T318)  
5 0020/0000 LENGTH(AH 3452 BK 3489)  
024"DIA CIRC CONCR  
0010/3048 LEN=0033 INSTALLED UNKN

000000 FT

0010/0111 BMS EN 15/3030/0010/0000  
000000 FT 2 0 15156 0 00 0000+00  
NC ST STREET RD  
INTER-BK STREET RD  
(TWP)  
OCTORARO CREEK  
BMSBG 15/3030/0010/0000  
MFC BEGIN = E  
5 0010/0000 LENGTH(AH 3489 BK 0000)

EXTRACT DATE: 12/28/2024 ROADWAY MANAGEMENT SYSTEM PAGE NUMBER: 700  
PRINT DATE: 12/30/2024 SLD COUNTY/SR - ANNUAL PRINT COUNTY: CHESTER  
DIR: B TOTAL LEN: .000 MI. DIST: 06-2 SR: 3029  
LEFT MUN: UPPER OXFORD T RIGHT MUN: UPPER OXFORD T

000000 FT  
000000 FT  
000000 FT



000000 FT  
7030/0000 LENGTH(AH 2805 BK 3729)  
000000 FT  
7020/0000 LENGTH(AH 3729 BK 0100)  
000000 FT  
7010/0000 LENGTH(AH 0100 BK 0000)

DIR: B TOTAL LEN: 5.608 MI. DIST: 06-2 SR: 3028  
LEFT MUN: UPPER OXFORD T RIGHT MUN: UPPER OXFORD T

```

018="DIA CIR PLASTIC
LEN=0040 INSTALLED 1975
018="DIA CIR PLASTIC 1975
LEN=0050 INSTALLED 1975
018="DIA CIR METAL
LEN=0029 INSTALLED 1975
2015167000028+78
LENGTH(AH 1754 BK 2670)
018="DIA CIR PLASTIC

```

EXTRACT DATE: 12/28/2024 ROADWAY MANAGEMENT SYSTEM PAGE NUMBER: 698  
PRINT DATE: 12/30/2024 SLD COUNTY/SR - ANNUAL PRINT COUNTY: CHESTER

DIR: B TOTAL LEN: 5.608 MI. DIST: 06-2 SR: 3028  
LEFT MUN: LOWER OXFORD T RIGHT MUN: LOWER OXFORD T

2 0 15167 0 00 0000+00 025157 FT  
LIMESTONE RD  
(SR0010 SEG 0080/0000)  
CHEEK RD  
(T338)

0080/0000  
025157 FT

HAYESVILLE RD  
(T335)

0070/2920

2 0 15024 0 01 0223+70 021752 FT  
JACKSON SCHOOL RD  
(T327)

0070/0000

020276 FT

0080/2124 LEN=0060 INSTALLED UNKN  
018 "DIA CIRC METAL  
0080/1788 LEN=0031 INSTALLED 1975

0080/0027 024 "DIA CIRC CONCR  
LEN=0040 INSTALLED 1975  
NC PENNSGROVE RD  
INTER-BK LIMESTONE RD  
(SR0010 SEG 0080/0000)  
MFC BEGIN = E  
0080/0000 LTH AH 002670 BK 001625  
025157 FT  
7074/0000 LTH AH 001625 BK 003405  
INTER-AHD LIMESTONE RD  
(SR0010 SEG 0070/0570)  
TOWNSHIP RD  
(T342)  
LIMESTONE RD  
0070/3405 (SR0010 SEG 0070/0570)

0070/1610 018 "DIA CIRC METAL  
LEN=0030 INSTALLED 2019

0070/0555 018 "DIA CIRC METAL  
LEN=0030 INSTALLED 1975  
BENTLEY DR  
(TWP )  
0070/0475  
021752 FT

0070/0000 LENGTH(AH 3405 BK 1476)

0064/0320 024 "DIA CIR PLASTIC  
LEN=0036 INSTALLED UNKN  
2 0 15024 0 01 0209+05  
024 "DIA CIR PLASTIC  
LEN=0031 INSTALLED 1975  
0064/0000 LENGTH(AH 1476 BK 2780)

0060/1666 018 "DIA CIR PLASTIC  
LEN=0031 INSTALLED 1975

EXTRACT DATE: 12/28/2024 ROADWAY MANAGEMENT SYSTEM PAGE NUMBER: 697  
PRINT DATE: 12/30/2024 SLD COUNTY/SR - ANNUAL PRINT COUNTY: CHESTER

DIR: B TOTAL LEN: 5.608 MI. DIST: 06-2 SR: 3028  
LEFT MUN: LOWER OXFORD T RIGHT MUN: LOWER OXFORD T

|   |           |           |   |
|---|-----------|-----------|---|
|   | 017496 FT | 0060/1407 | 036 "DIA CIRC METAL<br>LEN=0036 INSTALLED 1975      |
|   |           | 0060/0595 | 018 "DIA CIRC METAL<br>LEN=0025 INSTALLED 1975      |
|   |           | 0060/0070 | 015 "DIA CIRC METAL<br>LEN=0029 INSTALLED 1975      |
| UNION SCHOOL RD<br>(SR3093 SEG 0010/0000)             | 0060/0000 | 017496 FT | 2 0 15024 0 01 0181+25<br>UNION SCHOOL RD<br>(T353) |
|   |           | 0060/0000 | LENGTH(AH 2780 BK 3138)                             |
|   |           | 0050/2598 | 036 "DIA CIRC METAL<br>LEN=0031 INSTALLED 1975      |
|   |           | 0050/0631 | 036 "DIA CIR PLASTIC<br>LEN=0031 INSTALLED 2011     |
| 2 0 15024 0 01 0151+46 014358 FT<br>FARM RD<br>(PRDR) | 0050/0000 | 014358 FT |   |
|   |           | 0050/0000 | LENGTH(AH 3138 BK 3565)                             |
|   |           | 0040/2682 | 030 "DIA CIRC METAL<br>LEN=0030 INSTALLED 1975      |
|   |           | 0040/1717 | SCROGGY RD<br>(SR3085 SEG 0040/0000)                |
|   |           | 0040/1047 | 030 "DIA CIRC METAL<br>LEN=0026 INSTALLED 2012      |
|   | 010793 FT | 0040/0039 | BMS EN 15/3028/0040/0000<br>2 0 15024 0 01 0114+08  |
|   |           | 010793 FT | LEECH RUN   |
|   |           | 0040/0000 | BMSBG 15/3028/0040/0000<br>LENGTH(AH 3565 BK 3600)  |
|   |           | 0030/2935 | 018 "DIA CIR PLASTIC<br>LEN=0048 INSTALLED UNKN     |
|   |           | 0030/1868 | 024 "DIA CIRC METAL<br>LEN=0028 INSTALLED 1975      |
|   |           |           | LANCASTER PK  |

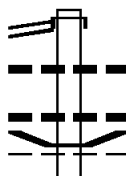
DIR: B TOTAL LEN: 5.608 MI. DIST: 06-2 SR: 3028  
LEFT MUN: LOWER OXFORD T RIGHT MUN: LOWER OXFORD T

|                     |           |           |  |
|---------------------|-----------|-----------|--|
|                     |           | 0030/1249 | (SR0472 SEG 0190/0000)   |
|                     |           | 0030/1228 | 018 "DIA CIRC CONCR<br>LEN=0026 INSTALLED 1975   |
| 007193 FT           |           | 0030/0435 | 015 "DIA CIR PLASTIC<br>LEN=0030 INSTALLED UNKN  |
|                     |           | 007193 FT | 2 0 15024 0 01 0076+31<br>018 "DIA CIR PLASTIC<br>LEN=0020 INSTALLED 1975              |
|                     |           | 0030/0000 | LENGTH(AH 3600 BK 3714)  |
|                     |           | 0020/2959 | 018 "DIA CIR PLASTIC<br>LEN=0030 INSTALLED 1975  |
|                     |           | 0020/2213 | 048"H 36"W ELLIP METAL<br>LEN=0031 INSTALLED 1975                                      |
|                     |           | 0020/1024 | 018"H 24"W ELLIP METAL<br>LEN=0031 INSTALLED 1975                                      |
|                     |           | 0020/0400 | 018 "DIA CIRC METAL<br>LEN=0025 INSTALLED 1975   |
|                     |           | 0020/0308 | BETHEL RD<br>(T323)  |
| BETHEL RD<br>(T323) | 0020/0289 | 0020/0046 | BMS EN 15/3028/0020/0000   |
|                     | 003479 FT | 003479 FT | 2 0 15024 0 01 0040+87<br>TWEEDS CREEK   |
|                     |           | 0020/0000 | BMSBG 15/3028/0020/0000<br>LENGTH(AH 3714 BK 3479)                                     |
|                     |           | 0010/3313 | 018 "DIA CIRC CONCR<br>LEN=0030 INSTALLED 1975   |
|                     |           | 0010/0354 | 036 "DIA CIRC CONCR<br>LEN=0052 INSTALLED 1975   |
| 000000 FT           |           | 000000 FT | 2 0 15024 0 00 0000+00<br>NC ST<br>FORGE RD<br>(SR3001 SEG 0050/1993)<br>MFC BEGIN = D |
|                     |           | 0010/0000 | LENGTH(AH 3479 BK 0000)  |

EXTRACT DATE: 12/28/2024 ROADWAY MANAGEMENT SYSTEM PAGE NUMBER: 695  
PRINT DATE: 12/30/2024 SLD COUNTY/SR - ANNUAL PRINT COUNTY: CHESTER

DIR: B TOTAL LEN: 2.466 MI. DIST: 06-2 SR: 3027  
LEFT MUN: WEST BRADFORD T RIGHT MUN: WEST BRADFORD T

BRANDYWINE DR 013021 FT  
(SR3058 SEG 0050/0000) 0060/1801



013021 FT  
INTER-AHD NORTHBROOK RD  
0060/1801 (SR3058 SEG 0050/0000)  
036 "DIA CIRC METAL  
0060/1663 LEN=0027 INSTALLED UNKN  
036 "DIA CIRC METAL  
0060/1573 LEN=0027 INSTALLED UNKN  
0060/1429 BMSSEN 15/3027/0060/1327  
WEST BRADFORD

DIR: B TOTAL LEN: 2.466 MI. DIST: 06-2 SR: 3027  
LEFT MUN: WEST BRADFORD T RIGHT MUN: WEST BRADFORD T

BEAGLE RD  
(T371)

0060/0096  
011220 FT

INDIAN HANNAH RD  
(T367)

0050/2603

MAENTEL DR  
(T481)

0050/0463

2 0 15077 0 00 0000+00  
UNIONVILLE WAWASET RD  
(SR0842 SEG 0150/0000)

007772 FT  
0050/0000  
007772 FT  
007772 FT

EDMONDSON DR

|  |           |  |
|--|-----------|--|
|  | 0060/1401 | POCOPSON T<br>0 0 00000 0 00 0000+00<br>W. BR. BRANDYWINE CREEK                                    |
|  | 0060/1327 | BMSBG 15/3027/0060/1327  |
|  | 0060/1119 | BMSBG 15/3027/0060/1106<br>0 0 00000 0 00 0000+00<br>BRANDYWINE B                                  |
|  | 0060/1106 | BMSBG 15/3027/0060/1106  |
|  | 0060/0832 | BRAGG HILL RD<br>(T373)<br>024 " DIA CIRC METAL  |
|  | 0060/0577 | LEN=0040 INSTALLED UNKN  |
|  | 0060/0145 | 060"H 48"W CON BOX CUL<br>LEN=0028 INSTALLED UNKN  |
|  | 011220 FT | 2 0 15077 0 00 0034+15<br>(AAR 589468L)#TRKS 01  |
|  | 0060/0000 | LENGTH(AH 1801 BK 3448)  |
|  | 0050/2560 | 018 " DIA CIRC METAL<br>LEN=0029 INSTALLED UNKN  |
|  | 0050/1950 | 030 " DIA CIRC METAL<br>LEN=0060 INSTALLED UNKN  |
|  | 0050/1492 | 036 " DIA CIRC METAL<br>LEN=0027 INSTALLED UNKN  |
|  | 0050/0463 | PEALE DR<br>(T480)<br>NC NO RTHBROOK RD  |
|  | 007772 FT | INTER-BK UNIONVILLE WAWASET RD<br>(SR0842 SEG 0150/0000)<br>MFC BEGIN = D                          |
|  | 0050/0000 | LTH AH 003448 BK 000243  |
|  | 007772 FT | 007772 FT  |
|  | 7046/0000 | LTH AH 000243 BK 000367  |
|  | 007772 FT | 007772 FT  |
|  | 7044/0000 | LTH AH 000367 BK 002026  |
|  | INTER-AHD | UNIONVILLE WAWASET RD<br>(SR0842 SEG 0150/0595)<br>UNIONVILLE WAWASET RD<br>(SR0842 SEG 0150/0595) |
|  | 0040/2026 |  |
|  | 0040/1385 | 018 " DIA CIRC CONCR<br>LEN=0025 INSTALLED UNKN  |



EXTRACT DATE: 12/28/2024 ROADWAY MANAGEMENT SYSTEM PAGE NUMBER: 693  
PRINT DATE: 12/30/2024 SLD COUNTY/SR - ANNUAL PRINT COUNTY: CHESTER

DIR: B TOTAL LEN: 2.466 MI. DIST: 06-2 SR: 3027  
LEFT MUN: POCOPSON T RIGHT MUN: POCOPSON T

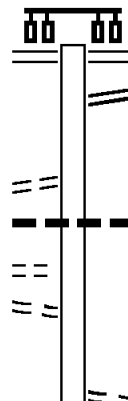
|                                  |           |     |    |             |   |
|----------------------------------|-----------|-----|----|-------------|---|
| (T478)                           | 0040/1103 | ==  |    |             |   |
|                                  |           | --- |    | 0040/0948   | 018 "DIA CIRC METAL<br>LEN=0030 INSTALLED UNKN                              |
|                                  |           | --- |    | 0040/0060   | 024 "DIA CAST IRON<br>LEN=0052 INSTALLED UNKN                               |
| 005746 FT                        |           | --- |    | 005746 FT   | 2 0 15048 0 00 0115+03<br>VILLAGE: POCOPOSON TWP.<br>CORRINE RD             |
|                                  |           | ~   | == | 5 0040/0000 | (T469)<br>LENGTH(AH 2026 BK 3068)   |
|                                  |           | --- |    | 0030/2900   | 018 "DIA CIRC METAL<br>LEN=0028 INSTALLED UNKN                              |
|                                  |           | --- |    | 0030/1942   | 015 "DIA CIRC METAL<br>LEN=0024 INSTALLED UNKN                              |
|                                  |           | --- |    | 0030/1170   | 018 "DIA CIR PLASTIC<br>LEN=0022 INSTALLED UNKN                             |
|                                  |           |     |    | 002678 FT   |   |
| 2 0 15048 0 00 0084+60 002678 FT |           | ==  |    | 5 0030/0000 | LENGTH(AH 3068 BK 2678)<br>OSBORNE CR                                       |
| MARLBORO RD                      |           | ==  |    | 0010/2475   | (TWP)   |
| (T463)                           | 0030/0000 | ~   |    | 0010/2317   | BMSSEN 15/3027/0010/2297<br>0 0 00000 0 00 0000+00<br>BRANCH POCOPSON CREEK |
|                                  |           | ~   |    | 0010/2297   | BMSBG 15/3027/0010/2297<br>HAINES MILL RD                                   |
|                                  |           | ==  |    | 0010/1936   | (T440)  |
|                                  |           | --- |    | 0010/0786   | 018"H 12"W ELLIP METAL<br>LEN=0020 INSTALLED UNKN                           |
|                                  |           | --- |    | 0010/0630   | 015 "DIA CAST IRON<br>LEN=0060 INSTALLED UNKN                               |
| LENAPE UNIONVILLE RD             |           | ==  |    |             | LENAPE UNIONVILLE RD<br>(SR3025 SEG 0010/0683)                              |
| (SR3025 SEG 0010/0683)           | 0010/0608 | ==  |    | NC RE       | LION RD   |
|                                  |           | --- |    | 0010/0062   | 018 "DIA CIR PLASTIC<br>LEN=0020 INSTALLED UNKN                             |
| 000000 FT                        |           | --- |    | 000000 FT   | 2 0 15048 0 00 0058+68<br>NC NO NORTH BROOK RD                              |
|                                  |           |     |    | INTER-BK    | NORTHBROOK RD<br>(T459)   |
|                                  |           |     |    | 5 0010/0000 | MFC BEGIN = E<br>LENGTH(AH 2678 BK 0000)                                    |

EXTRACT DATE: 12/28/2024 ROADWAY MANAGEMENT SYSTEM PAGE NUMBER: 692  
 PRINT DATE: 12/30/2024 SLD COUNTY/SR - ANNUAL PRINT COUNTY: CHESTER  
 DIR: B TOTAL LEN: 14.089 MI. DIST: 06-2 SR: 3026  
 LEFT MUN: LONDON GROVE T RIGHT MUN: LONDON GROVE T

074391 FT

LC TO LONDON GROVE VILL  
 (CONN) 0340/0500

LONDON GROVE VILLAGE  
 (PRDR) 0340/0430  
 LONDON GROVE VILLAGE  
 (PRDR) 0340/0315  
 072991 FT



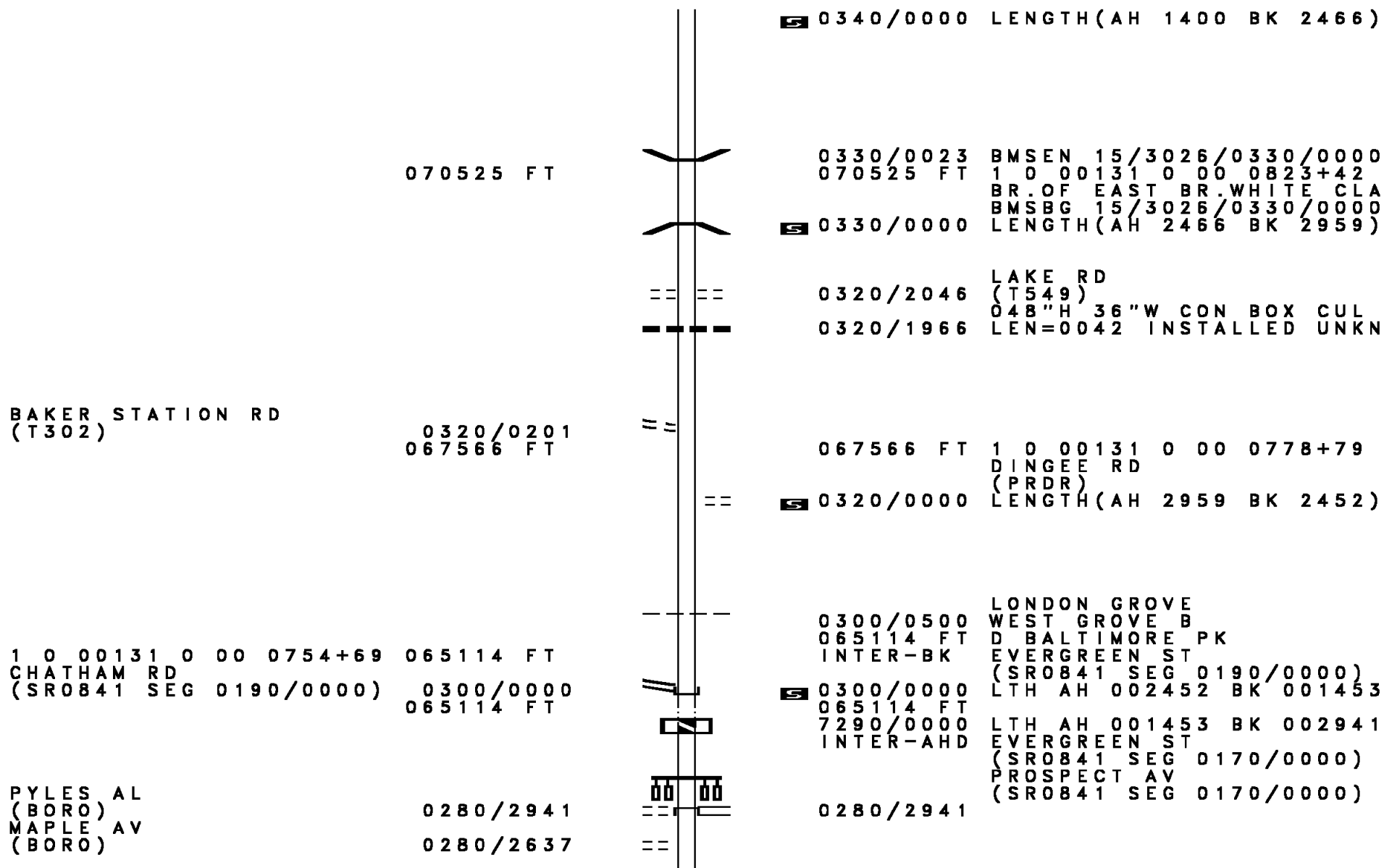
074391 FT GAP NEWPORT PK  
 (SR0041 SEG 0100/0425)  
 0340/1400 WYE RD  
 0340/1327 (SR9110 SEG 0010/0000)

0340/0445 018 "DIA CIRC METAL  
 LEN=0042 INSTALLED UNKN

072991 FT 1 0 00131 0 00 0848+39  
 LAKE RD  
 (T549)

EXTRACT DATE: 12/28/2024 ROADWAY MANAGEMENT SYSTEM PAGE NUMBER: 691  
PRINT DATE: 12/30/2024 SLD COUNTY/SR - ANNUAL PRINT COUNTY: CHESTER

DIR: B TOTAL LEN: 14.089 MI. DIST: 06-2 SR: 3026  
LEFT MUN: LONDON GROVE T RIGHT MUN: LONDON GROVE T



EXTRACT DATE: 12/28/2024 ROADWAY MANAGEMENT SYSTEM PAGE NUMBER: 690  
PRINT DATE: 12/30/2024 SLD COUNTY/SR - ANNUAL PRINT COUNTY: CHESTER

DIR: B TOTAL LEN: 14.089 MI. DIST: 06-2 SR: 3026  
LEFT MUN: WEST GROVE B RIGHT MUN: WEST GROVE B

|                                       |           |     |           |  |
|---------------------------------------|-----------|-----|-----------|--|
|                                       |           | ==  | 0280/1870 | WOODLAND AV<br>(BORO)                          |
|                                       |           |     |           |  |
| GUERNSEY RD<br>(SR3044 SEG 0140/1992) | 0280/0524 | ==  | 0280/0524 | NC EVERGREEN ST<br>GUERNSEY RD<br>(T364)       |
|                                       |           | --- | 0280/0502 | WEST GROVE<br>LONDON GROVE T                   |
| PASCHALL MILL RD<br>(T387)            | 0280/0255 | ==  | 0280/0029 | BMS EN 15/3026/0280/0000                       |
|                                       | 062173 FT | --- | 062173 FT | 1 0 00131 0 00 0725+31                         |
|                                       |           | --- |           | WHITE CLAY B                                   |
|                                       |           | --- | 0280/0000 | BMSBG 15/3026/0280/0000                        |
|                                       |           |     |           | LENGTH(AH 2941 BK 1689)                        |
|                                       |           |     |           |  |
| 0 0 00000 0 00 0000+00                | 060484 FT |     | 060484 FT |  |
| FORDS AUTO/TRUCK SVS<br>(PRDR)        | 0266/0000 | ==  | 0266/0000 | LENGTH(AH 1689 BK 2502)                        |
|                                       |           |     |           |  |
|                                       |           | --- | 0264/1276 | LONDON GROVE<br>PENN T                         |
|                                       |           | --- | 0264/1232 | 018 "DIA CIRC METAL<br>LEN=0060 INSTALLED UNKN |
|                                       |           |     |           |  |
|                                       | 057982 FT | --- | 0264/0292 | 024 "DIA CIRC CONCR<br>LEN=0060 INSTALLED UNKN |
|                                       |           |     | 057982 FT | 0 0 00000 0 00 0000+00                         |
|                                       |           |     |           | PENN RIDGE WY<br>(TWP)                         |
|                                       |           | ==  | 0264/0000 | LENGTH(AH 2502 BK 2378)                        |
| SUMNER LN<br>(PRDR)                   | 0260/1740 | ==  |           |  |
|                                       |           | --- | 0260/0390 | 048 "DIA CIRC CONCR<br>LEN=0040 INSTALLED UNKN |
|                                       |           | --- | 0260/0037 | 018 "DIA CIRC CONCR<br>LEN=0110 INSTALLED UNKN |
|                                       |           |     |           | SUNNYSIDE RD                                   |

EXTRACT DATE: 12/28/2024 ROADWAY MANAGEMENT SYSTEM PAGE NUMBER: 689  
PRINT DATE: 12/30/2024 SLD COUNTY/SR - ANNUAL PRINT COUNTY: CHESTER

DIR: B TOTAL LEN: 14.089 MI. DIST: 06-2 SR: 3026  
LEFT MUN: PENN T RIGHT MUN: PENN T

1 0 00131 0 00 0659+33 055604 FT  
PASCHALL MILL RD  
(T335) 0260/0000

0260/0030 (T326)  
055604 FT  
NC NEW BALTIMORE PK  
0260/0000 LENGTH(AH 2378 BK 2902)

052702 FT

VINEYARD WY  
(PRDR)  
0250/1304

052702 FT 1 0 00131 0 00 0630+73  
DALEVILLE JENNERSVILLE  
(SR0796 SEG 0060/0000)  
0250/0000 LENGTH(AH 2902 BK 2242)

1 0 00131 0 00 0609+49 050460 FT  
COMMERCE BL  
(PRDR) 0240/0000

JENNERS VILLAGE CTR  
(PRDR)  
0240/0990

0240/0080 018 "DIA CIRC CONCR  
050460 FT LEN=0040 INSTALLED UNKN  
JENNERS POND RD  
(TWP)  
0240/0000 LENGTH(AH 2242 BK 2554)  
018 "DIA CIRC CONCR  
0230/2548 LEN=0035 INSTALLED UNKN

1 0 00131 0 00 0583+11 047906 FT  
PUSEY MILL RD  
(T338) 0230/0000

LEWIS RD  
(T350)  
0230/1464  
0230/1460 018 "DIA CIRC CONCR  
LEN=0055 INSTALLED UNKN  
024 "DIA CIRC CONCR  
0230/0886 LEN=0035 INSTALLED UNKN  
018 "DIA CIRC CONCR  
0230/0654 LEN=0040 INSTALLED UNKN  
018 "DIA CIRC CONCR  
0230/0290 LEN=0040 INSTALLED UNKN  
047906 FT  
0230/0000 LENGTH(AH 2554 BK 1987)

DIR: B TOTAL LEN: 14.089 MI. DIST: 06-2 SR: 3026  
LEFT MUN: PENN T RIGHT MUN: PENN T

|                                  |           |     |     |           |                                 |
|----------------------------------|-----------|-----|-----|-----------|---------------------------------|
| OXFORD CR<br>(PRDR)              | 0220/0978 | ==  | ==  | 0220/0978 | JENNERSVILLE HOSPITAL<br>(PRDR) |
|                                  |           |     | ==  | 0220/0553 | HOOD FARM DR<br>(PRDR)          |
| 1 0 00131 0 00 0563+50 045919 FT |           | --- | --- | 0220/0535 | 018 "DIA CIRC CONCR             |
| OXFORD VILLAGE RD<br>(PRDR)      | 0220/0000 | ==  | ==  | 045919 FT | LEN=0040 INSTALLED UNKN         |
| OXFORD VILLAGE RD<br>(PRDR)      | 0210/2206 | ==  | ==  | 0220/0000 | LENGTH(AH 1987 BK 2819)         |
|                                  |           | --- | --- | 0210/2206 | HOOD RD<br>(T346)               |
|                                  |           | --- | --- | 0210/2050 | PENN                            |
|                                  |           | --- | --- | 0210/1991 | UPPER OXFORD T                  |
|                                  |           | --- | --- |           | BMSSEN 15/3026/0210/1960        |
|                                  |           | --- | --- |           | 0 0 00000 0 00 0000+00          |
|                                  |           | --- | --- |           | EAST BR. BIG ELK CREEK          |
|                                  |           | --- | --- | 0210/1960 | BMSBG 15/3026/0210/1960         |
|                                  |           | --- | --- | 0210/1649 | BMSSEN 15/3026/0210/1638        |
|                                  |           | --- | --- |           | 0 0 00000 0 00 0000+00          |
|                                  |           | --- | --- |           | BR. OF E. BR. OF BIG ELK C      |
|                                  |           | --- | --- | 0210/1638 | BMSBG 15/3026/0210/1638         |
|                                  |           | --- | --- |           | 018 "DIA CIRC CONCR             |
|                                  |           | --- | --- | 0210/1095 | LEN=0040 INSTALLED UNKN         |
|                                  |           | --- | --- |           | GRIST MILL LN                   |
|                                  |           | --- | --- | 0210/1030 | (T369)                          |
|                                  |           | --- | --- |           |                                 |
|                                  |           | --- | --- | 0210/0010 | BMSSEN 15/3026/0210/0000        |
| 043100 FT                        |           | --- | --- | 043100 FT | 1 0 00131 0 00 0535+18          |
|                                  |           | --- | --- |           | EAST BRANCH BIG ELK CR.         |
|                                  |           | --- | --- |           | BMSBG 15/3026/0210/0000         |
|                                  |           | --- | --- | 0210/0000 | LENGTH(AH 2819 BK 2426)         |
|                                  |           | --- | --- |           |                                 |
|                                  |           | --- | --- |           |                                 |
| FORESTVILLE RD<br>(T336)         | 0200/0070 | ==  | ==  |           | 018 "DIA CIRC METAL             |
|                                  |           | --- | --- | 0200/0025 | LEN=0025 INSTALLED UNKN         |
| 040674 FT                        |           | --- | --- | 040674 FT | 1 0 00131 0 00 0511+06          |
|                                  |           | --- | --- |           | NEWARK RD                       |
|                                  |           | --- | --- |           | (SR0896 SEG 0170/0000)          |
|                                  |           | --- | --- | 0200/0000 | LENGTH(AH 2426 BK 1902)         |

DIR: B TOTAL LEN: 14.089 MI.  
LEFT MUN: UPPER OXFORD T

DIST: 06-2 SR: 3026  
RIGHT MUN: UPPER OXFORD T

1 0 00131 0 00 0492+03 038772 FT  
SHER ROCKEE LN  
(PRDR) 0180/0000

DRAPER LN  
(PRDR)

1 0 00131 0 00 0462+51 035806 FT  
UNIVERSITY RD  
(T362) 0170/0000

TOWNSHIP RD  
(T342)

| LINE      | DESCRIPTION              | TYPE                    | STATUS    | REMARKS |
|-----------|--------------------------|-------------------------|-----------|---------|
| 0180/1730 | 024 "DIA CIRC CONCR      | LEN=0028                | INSTALLED | UNKN    |
| 0180/0025 | 018 "DIA CIRC CONCR      | LEN=0030                | INSTALLED | UNKN    |
| 0180/0023 | 018 "DIA CIRC CONCR      | LEN=0060                | INSTALLED | UNKN    |
| 038772 FT | KIMBLE RD                | (T344)                  |           |         |
| 0180/0000 | LENGTH(AH 1902 BK 2966)  |                         |           |         |
| 0170/0714 | 015 "DIA CIRC CONCR      | LEN=0030                | INSTALLED | UNKN    |
| 0170/0500 | ASHMUN AV                | (SR3089 SEG 0030/3414)  |           |         |
| 035806 FT | LINCOLN UNIVERSITY DR    | (PRDR)                  |           |         |
| 0170/0000 | UPPER OXFORD             | LOWER OXFORD T          |           |         |
| 0170/0000 | LENGTH(AH 2966 BK 1607)  |                         |           |         |
| 0160/0826 | LINCOLN UNIVERSITY DR    | (PRDR)                  |           |         |
| 034199 FT | 1 0 00131 0 00 0446+36   | LINCOLN UNIVERSITY DR   |           |         |
| 0160/0000 | (PRDR)                   | LENGTH(AH 1607 BK 2371) |           |         |
| 0150/0781 | ELKDALE RD               | (T329)                  |           |         |
| 0150/0753 | 018 "DIA CIRC METAL      | LEN=0030                | INSTALLED | UNKN    |
| 0150/0035 | BMS EN 15/3026/0150/0000 |                         |           |         |
| 031828 FT | 1 0 00131 0 00 0422+65   | BIG ELK BR.             |           |         |

EXTRACT DATE: 12/28/2024 ROADWAY MANAGEMENT SYSTEM PAGE NUMBER: 686  
PRINT DATE: 12/30/2024 SLD COUNTY/SR - ANNUAL PRINT COUNTY: CHESTER

DIR: B TOTAL LEN: 14.089 MI. DIST: 06-2 SR: 3026  
LEFT MUN: LOWER OXFORD T RIGHT MUN: LOWER OXFORD T

UNKNOWN RD  
(PRDR)

0144/0710  
029398 FT

EMPRESS DR  
(PRDR)

0140/1313  
027340 FT

RAILROAD TRACK (INACTIV  
(PRDR)

0120/0000

0150/0000 BMSBG 15/3026/0150/0000  
LENGTH(AH 2371 BK 2430)

0144/1490 048"H 36"W CON BOX CUL  
LEN=0054 INSTALLED UNKN  
HILL LN  
0144/0970 (PRDR)

029398 FT 1 0 00131 0 00 0398+32  
WEST BRANCH RD  
(T313)  
0144/0000 LENGTH(AH 2430 BK 2058)

0140/1012 018 "DIA CIRC CONCR  
LEN=0040 INSTALLED UNKN  
027340 FT 1 0 00131 0 00 0377+74  
REEDVILLE RD  
(T318)  
0140/0000 LENGTH(AH 2058 BK 1996)

0130/0370 SCOTTS LN  
(PRDR)  
0130/0021 BMSBN 15/3026/0130/0000  
025344 FT 1 0 00131 0 00 0357+75  
BR OF W BR OF BIG ELK C  
BMSBG 15/3026/0130/0000  
0130/0000 LENGTH(AH 1996 BK 2212)

0120/0775 LOWER OXFORD  
OXFORD B  
023132 FT 1 0 00131 0 00 0335+63  
RAILROAD TRACK (INACTIV  
(PRDR)  
NC BALTIMORE PK  
0120/0000 LENGTH(AH 2212 BK 2311)



EXTRACT DATE: 12/28/2024 ROADWAY MANAGEMENT SYSTEM PAGE NUMBER: 685  
PRINT DATE: 12/30/2024 SLD COUNTY/SR - ANNUAL PRINT COUNTY: CHESTER

DIR: B TOTAL LEN: 14.089 MI. DIST: 06-2 SR: 3026  
LEFT MUN: OXFORD B RIGHT MUN: OXFORD B

|                                     |           |     |             |   |
|-------------------------------------|-----------|-----|-------------|---|
| OXHAVEN DR<br>(PRDR)                | 020821 FT |     | 020821 FT   | 1 0 00131 0 00 0312+57  |
| WHEELER BL<br>(BORO)                | 0110/0000 | ==  | 5 0110/0000 | NC LINCOLN AV<br>LENGTH(AH 2311 BK 1596)                      |
| PARK ST<br>(BORO)                   | 0100/1126 | ==  |             |   |
|                                     | 0100/0784 | ==  |             |   |
|                                     | 019225 FT | --- | 0100/0370   | 036 "DIA CAST IRON<br>LEN=0040 INSTALLED UNKN                 |
| CHASE ST<br>(BORO)                  | 0100/0000 | ==  | 019225 FT   | 1 0 00131 0 00 0296+61  |
| FOURTH ST<br>(BORO)                 | 0090/0591 | ==  | 5 0100/0000 | FIFTH ST<br>(BORO)  |
| OAK WY<br>(BORO)                    | 0090/0565 | ==  | 0090/0591   | LENGTH(AH 1596 BK 1082)                                       |
|                                     | 018143 FT | ==  |             | FOURTH ST<br>(BORO)   |
|                                     |           |     | 018143 FT   | 1 0 00131 0 00 0285+79  |
|                                     |           |     |             | MARKET ST<br>(SR0472 SEG 0140/0953)                           |
|                                     |           |     |             | NC LINCOLN ST<br>INTER-BK MARKET ST<br>(SR0472 SEG 0140/0953) |
|                                     |           |     | 5 0090/0000 | MFC BEGIN = C   |
|                                     |           |     | 018143 FT   | LTH AH 001082 BK 000100                                       |
|                                     |           |     | 7080/0000   | LTH AH 000100 BK 002821                                       |
|                                     |           |     | INTER-AHD   | MARKET ST<br>(SR0472 SEG 0140/1057)                           |
| THIRD ST<br>(SR0010 SEG 0010/0000)  | 0070/2821 | ==  | 0070/2821   |   |
| LOCUST ST<br>(SR3016 SEG 0081/0413) | 0070/2636 | ==  |             |   |
|                                     |           | --- | 0070/2093   | BROAD ST<br>(BORO)  |
|                                     |           | --- | 0070/1750   | 015 "DIA CIRC CONCR<br>LEN=0050 INSTALLED UNKN                |
|                                     |           | --- | 0070/1741   | HODGSON ST<br>(BORO)  |
|                                     |           | --- | 0070/1483   | 018 "DIA CIRC CONCR<br>LEN=0025 INSTALLED UNKN                |
|                                     |           | --- | 0070/1328   | 018 "DIA CIRC CONCR<br>LEN=0026 INSTALLED UNKN                |
|                                     |           | --- | 0070/1278   | 015 "DIA CIRC METAL<br>LEN=0026 INSTALLED UNKN                |

DIST: 06-2 SR: 3026  
RIGHT MUN: OXFORD B

EXTRACT DATE: 12/28/2024 ROADWAY MANAGEMENT SYSTEM PAGE NUMBER: 683  
PRINT DATE: 12/30/2024 SLD COUNTY/SR - ANNUAL PRINT COUNTY: CHESTER

DIR: B TOTAL LEN: 14.089 MI. DIST: 06-2 SR: 3026  
LEFT MUN: EAST NOTTINGHAM T RIGHT MUN: EAST NOTTINGHAM T

|                        |           |     |             |                         |
|------------------------|-----------|-----|-------------|-------------------------|
|                        | 007568 FT |     | 007568 FT   | 1 0 00131 0 00 0179+22  |
| TWIN HOUSE RD          |           |     |             | TWIN HOUSE RD           |
| (T335)                 | 0040/0000 | ==  | 5 0040/0000 | (T335)                  |
|                        |           | ==  |             | LENGTH(AH 1557 BK 3216) |
|                        |           | --- |             | 018 "DIA CIRC CONCR     |
|                        |           | --- | 0030/2755   | LEN=0032 INSTALLED UNKN |
|                        |           | --- | 0030/2330   | 018 "DIA CIRC CONCR     |
|                        |           | --- |             | LEN=0032 INSTALLED UNKN |
|                        |           | --- | 0030/1645   | 018 "DIA CIRC CONCR     |
|                        |           | --- |             | LEN=0040 INSTALLED UNKN |
| SHADYSIDE RD           | 0030/0539 | ==  |             |                         |
| (T333)                 |           | --- | 0030/0535   | 018 "DIA CIRC CONCR     |
|                        | 004352 FT | --- | 004352 FT   | LEN=0047 INSTALLED UNKN |
|                        |           | ==  |             | 1 0 00131 0 00 0147+07  |
|                        |           | --- | 5 0030/0000 | GRAVES RD               |
|                        |           | --- |             | (T302)                  |
|                        |           | --- |             | LENGTH(AH 3216 BK 2182) |
|                        |           | --- | 0020/1540   | 015 "DIA CIRC CONCR     |
|                        |           | --- |             | LEN=0036 INSTALLED UNKN |
|                        |           | --- |             |                         |
|                        |           | --- | 0020/0415   | 018 "DIA CIRC CONCR     |
| 1 0 00131 0 00 0125+24 | 002170 FT | ==  | 002170 FT   | LEN=0040 INSTALLED UNKN |
| FORGE RD               |           | ==  |             | FORGE RD                |
| (SR3001 SEG 0010/0000) | 0020/0000 | --- | 5 0020/0000 | (T315)                  |
| SHADY SIDE TP RD       |           | --- |             | LENGTH(AH 2182 BK 2170) |
| (PRDR)                 | 0010/2030 | --- |             |                         |
|                        |           | --- | 0010/1625   | 015 "DIA CIRC CONCR     |
|                        |           | --- |             | LEN=0040 INSTALLED UNKN |
|                        |           | --- | 0010/0920   | 018 "DIA CIRC CONCR     |
|                        |           | --- |             | LEN=0050 INSTALLED UNKN |
|                        |           | --- | 0010/0895   | EAST NOTTINGHAM         |
|                        |           | --- |             | WEST NOTTINGHAM T       |
|                        | 000000 FT |     | 000000 FT   | 1 0 00131 0 00 0103+45  |
|                        |           |     |             | OLD BALTIMORE PK        |
|                        |           |     |             | (T308)                  |
|                        |           |     | NC BA       | BALTIMORE PK            |
|                        |           |     |             | CHRISTINE RD            |
|                        |           |     |             | (SR0272 SEG 0060/0000)  |
|                        |           |     | 5 0010/0000 | MFC BEGIN = D           |
|                        |           |     |             | LENGTH(AH 2170 BK 0000) |

EXTRACT DATE: 12/28/2024 ROADWAY MANAGEMENT SYSTEM PAGE NUMBER: 682  
PRINT DATE: 12/30/2024 SLD COUNTY/SR - ANNUAL PRINT COUNTY: CHESTER

DIR: B TOTAL LEN: 4.109 MI. DIST: 06-2 SR: 3025  
LEFT MUN: POCOPSON T RIGHT MUN: POCOPSON T

|                           |      |             |                         |
|---------------------------|------|-------------|-------------------------|
| 021698 FT                 |      | 021698 FT   | UNIONVILLE WAWASET RD   |
|                           |      | 0086/2184   | (SR0842 SEG 0170/2006)  |
|                           | ---- | 0086/1797   | (AAR 589475W) #TRKS 01  |
|                           | ---- |             | 048"H 36"W CON BOX CUL  |
|                           | ---- | 0086/1494   | LEN=0040 INSTALLED 1975 |
|                           | ---- |             | 018"DIA CAST IRON       |
|                           | ---- | 0086/1256   | LEN=0040 INSTALLED 1975 |
|                           | ---- |             | 018"DIA CIR PLASTIC     |
|                           | ---- | 0086/0690   | LEN=0026 INSTALLED 1975 |
|                           | ---- |             | 018"DIA CIR PLASTIC     |
|                           | ---- | 0086/0482   | LEN=0026 INSTALLED 1975 |
| 019514 FT                 |      | 019514 FT   | 0 0 00000 0 00 0000+00  |
|                           |      | 5 0086/0000 | LENGTH(AH 2184 BK 1790) |
| 017724 FT                 |      |             |                         |
|                           | ---- | 017724 FT   | 0 0 00000 0 00 0000+00  |
|                           | ---- | 5 0084/0000 | LENGTH(AH 1790 BK 1726) |
|                           | ---- |             | 018"DIA CIRC METAL      |
|                           | ---- | 0080/1726   | LEN=0020 INSTALLED 1975 |
|                           | ---- |             | 018"DIA CIRC METAL      |
|                           | ---- | 0080/1005   | LEN=0028 INSTALLED 1975 |
|                           | ---- |             | 048"DIA CIRC CONCR      |
|                           | ---- | 0080/0842   | LEN=0030 INSTALLED 1975 |
| LOCUST GROVE RD<br>(T464) | ==   |             |                         |
|                           | ---- | 0080/0648   | 018"DIA CIR PLASTIC     |
|                           | ---- |             | LEN=0065 INSTALLED UNKN |
|                           | ---- | 0080/0210   | WAWASET FARM LN         |
|                           | ==   | 0080/0041   | (TWP)                   |
| 015998 FT                 |      | 015998 FT   | 2 0 15084 0 00 0268+50  |
|                           | ---- |             | VILLAGE: POCOPSON 19382 |
|                           | ---- | 5 0080/0000 | LENGTH(AH 1726 BK 2774) |
|                           | ---- |             | 036"DIA CIRC METAL      |
|                           | ---- | 0070/2774   | LEN=0028 INSTALLED 1975 |
|                           | ---- |             | 018"H 30"W ELLIP CONC   |
|                           | ---- | 0070/2750   | LEN=0060 INSTALLED UNKN |
|                           | ---- |             | 036"DIA CIRC METAL      |
|                           | ---- | 0070/1682   | LEN=0045 INSTALLED 1975 |
| 013224 FT                 |      |             |                         |
|                           |      | 013224 FT   | 0 0 00000 0 00 0000+00  |
|                           |      | 5 0070/0000 | LENGTH(AH 2774 BK 1633) |
|                           |      |             | 024"DIA CIRC CONCR      |

EXTRACT DATE: 12/28/2024 ROADWAY MANAGEMENT SYSTEM PAGE NUMBER: 681  
PRINT DATE: 12/30/2024 SLD COUNTY/SR - ANNUAL PRINT COUNTY: CHESTER

DIR: B TOTAL LEN: 4.109 MI. DIST: 06-2 SR: 3025  
LEFT MUN: POCOPSON T RIGHT MUN: POCOPSON T

CORINNE RD  
(T469)

011591 FT  
0060/0000

009071 FT

0 0 00000 0 00 0000+00 008951 FT  
NC WAWASET RD  
POCOPSON-LENAPE RD  
(GOVT)  
LENAPE RD  
(SR0052 SEG 0103/0170)  
LTH AH 000120 BK 000100 0057/0000  
LTH AH 000100 BK 000180 7055/0000  
LENAPE RD INTER-AHD  
(SR0052 SEG 0103/0140)  
POCOPSON-LENAPE RD  
(GOVT)  
0 0 00000 0 00 0000+00 008771 FT  
MFC BEGIN = E  
LENGTH(AH 0180 BK 0547) 0053/0000

008224 FT

0060/1595 LEN=0026 INSTALLED 1975

CHESTER CO PRISON RD  
(CNTY)  
2 0 15084 0 00 0217+20  
VILLAGE: CNTY PRISONFRM  
LENGTH(AH 1633 BK 2520)

0058/1672 015 "DIA CIRC METAL  
LEN=0030 INSTALLED UNKN

009071 FT 0 0 00000 0 00 0000+00  
MFC BEGIN = E  
0058/0000 LENGTH(AH 2520 BK 0120)

008951 FT 0 0 00000 0 00 0000+00  
NC WAWASET RD  
POCOPSON-LENAPE RD  
(GOVT)  
LENAPE RD  
(SR0052 SEG 0103/0226)  
LTH AH 000120 BK 000100 0056/0000  
008951 FT 0056/0000  
7054/0000 LTH AH 000100 BK 000180  
INTER-AHD LENAPE RD  
(SR0052 SEG 0103/0075)  
POCOPSON-LENAPE RD  
(GOVT)  
0 0 00000 0 00 0000+00  
MFC BEGIN = E  
LENGTH(AH 0180 BK 0547) 0052/0000  
0052/0180 0 0 00000 0 00 0000+00  
008771 FT 0052/0000  
0050/0130 0050/0025  
008224 FT 0050/0000

0050/0000

UNKNOWN RD  
(PRDR)

EXTRACT DATE: 12/28/2024 ROADWAY MANAGEMENT SYSTEM PAGE NUMBER: 680  
PRINT DATE: 12/30/2024 SLD COUNTY/SR - ANNUAL PRINT COUNTY: CHESTER

DIR: B TOTAL LEN: 4.109 MI. DIST: 06-2 SR: 3025  
LEFT MUN: POCOPSON T RIGHT MUN: POCOPSON T

2 0 15084 0 00 0158+52 005666 FT  
LOCUST GROVE RD  
(T464) 0040/0000

HAINES MILL RD  
(T440) 0020/1963

RED LION RD  
(SR3027 SEG 0010/0608) 0010/0683  
000000 FT

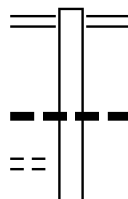
| Station   | Length                  | Material               | Installed |
|-----------|-------------------------|------------------------|-----------|
| 0040/0820 | 060                     | "DIA CIR PLASTIC       | 2009      |
| 005666 FT | LEN=0028                | LOCUST GROVE RD        |           |
| 0040/0000 | 036                     | "DIA CIRC METAL        | 1975      |
| 0030/1619 | LEN=0040                | 015 "DIA CIR PLASTIC   | 1975      |
| 0030/1192 | LEN=0029                | 2 0 15084 0 00 0133+25 |           |
| 003150 FT | VILLAGE: POCOPSON TWP.  | HAINES MILL RD         |           |
| 0030/0000 | 036                     | "DIA CIRC CONCR        | 1975      |
| 0020/1946 | LEN=0040                | 018 "DIA CIRC METAL    | 1975      |
| 0020/1815 | LEN=0030                | 036 "DIA CIRC METAL    | 1975      |
| 0020/1570 | LEN=0030                | 036 "DIA CIRC METAL    | 1975      |
| 0020/1067 | LEN=0038                | 018"H 00"W MULT PLSTIC | 2006      |
| 0020/0439 | LEN=0050                | 024 "DIA CIR PLASTIC   |           |
| 0020/0140 | LEN=0075                | 2 0 15084 0 00 0113+62 |           |
| 001176 FT | VILLAGE: POCOPSON       | FOLLY HILL RD          |           |
| 0020/0000 | 036                     | "DIA CIRC METAL        | 1975      |
| 0010/1130 | LEN=0028                | NORTHBROOK RD          |           |
| 0010/0683 | (SR3027 SEG 0010/0608)  | 2 0 15084 0 00 0103+15 |           |
| 000000 FT | VILLAGE: POCOPOSON      | 19348                  |           |
| NC LE     | INTER-BK                | LENAPE UNIONVILLE RD   |           |
| 0010/0000 | MFC BEGIN = E           | LEN=0028               | 1975      |
| 0010/0000 | LENGTH(AH 1176 BK 0000) |                        |           |

EXTRACT DATE: 12/28/2024 ROADWAY MANAGEMENT SYSTEM PAGE NUMBER: 679  
PRINT DATE: 12/30/2024 SLD COUNTY/SR - ANNUAL PRINT COUNTY: CHESTER  
DIR: B TOTAL LEN: 4.391 MI. DIST: 06-2 SR: 3024  
LEFT MUN: NEW GARDEN T RIGHT MUN: NEW GARDEN T

EGYPT RUN RD  
(T321)

023185 FT

0080/0992



023185 FT GAP NEWPORT PK  
0080/2527 (SR0041 SEG 0030/0787)

0080/1445 01B "DIA CIRC METAL  
LEN=0040 INSTALLED UNKN

EXTRACT DATE: 12/28/2024 ROADWAY MANAGEMENT SYSTEM PAGE NUMBER: 678  
PRINT DATE: 12/30/2024 SLD COUNTY/SR - ANNUAL PRINT COUNTY: CHESTER

DIR: B TOTAL LEN: 4.391 MI. DIST: 06-2 SR: 3024  
LEFT MUN: NEW GARDEN T RIGHT MUN: NEW GARDEN T

2 0 15017 0 00 0472+86 020658 FT  
KENNET MIDDLE SCHOOL EN  
(TWP ) 0080/0000

NEWARK RD  
(SR3033 SEG 0010/0000) 0070/0235

2 0 15017 0 00 0444+75 017627 FT  
LAUREL HEIGHTS RD  
(T319) 0070/0000

PALMERS DR  
(TWP ) 0060/1402

2 0 15017 0 00 0405+14 013642 FT  
WALNUT RUN RD  
(T390) 0060/0000

|             |                         |
|-------------|-------------------------|
| 0080/0180   | 024 "DIA CIRC METAL     |
| 020658 FT   | LEN=0035 INSTALLED UNKN |
|             | REYNOLDS RD             |
|             | (T484)                  |
| 5 0080/0000 | LENGTH(AH 2527 BK 3031) |
| 0070/2325   | 018 "DIA CIRC METAL     |
|             | LEN=0035 INSTALLED UNKN |
|             | CAMBRIDGE RD            |
| 0070/1480   | (T502)                  |
| 0070/0800   | 024 "DIA CIR PLASTIC    |
|             | LEN=0045 INSTALLED UNKN |
|             | PAU NEL DR              |
| 0070/0746   | (TWP )                  |
|             | NC SUNNY DELL RD        |
| 0070/0100   | 015 "DIA CIRC METAL     |
| 017627 FT   | LEN=0040 INSTALLED UNKN |
| 5 0070/0000 | LENGTH(AH 3031 BK 3985) |
| 0060/2920   | 024 "DIA CIRC METAL     |
|             | LEN=0030 INSTALLED UNKN |
| 0060/2745   | 018 "DIA CIRC METAL     |
|             | LEN=0035 INSTALLED UNKN |
|             | COPPER BEECH CT         |
| 0060/2238   | (TWP )                  |
| 0060/1770   | 024 "DIA CIRC METAL     |
|             | LEN=0025 INSTALLED UNKN |
|             | NC NEWARK RD            |
| 0060/1732   | NEWARK RD               |
|             | (SR3105 SEG 0020/3923)  |
| 0060/0535   | 048 "DIA CIRC METAL     |
| 013642 FT   | LEN=0030 INSTALLED UNKN |
| 5 0060/0000 | LENGTH(AH 3985 BK 2081) |
|             | 036 "DIA CIR PLASTIC    |
| 0054/1985   | LEN=0035 INSTALLED UNKN |



EXTRACT DATE: 12/28/2024 ROADWAY MANAGEMENT SYSTEM PAGE NUMBER: 677  
PRINT DATE: 12/30/2024 SLD COUNTY/SR - ANNUAL PRINT COUNTY: CHESTER

DIR: B TOTAL LEN: 4.391 MI. DIST: 06-2 SR: 3024  
LEFT MUN: NEW GARDEN T RIGHT MUN: NEW GARDEN T

|   |           |    |  |             |                          |
|---|-----------|----|--|-------------|--------------------------|
| FANNYS WY<br>(PRDR)                     | 0054/0440 | == |  |             |                          |
| 0 0 00000 0 00 0000+00                  | 011561 FT | -- |  | 0054/0335   | 018 "DIA CIR PLASTIC     |
| EVERGREEN CT<br>(TWP)                   | 0054/0000 | == |  | 011561 FT   | LEN=0030 INSTALLED UNKN  |
|   |           | -- |  | 5 0054/0000 | LENGTH(AH 2081 BK 2693)  |
|   |           | -- |  | 0050/2425   | 018 "DIA CIRC METAL      |
|   |           | == |  | 0050/2380   | LEN=0040 INSTALLED UNKN  |
|   |           |    |  |             | SAWMILL RD               |
|   |           |    |  |             | (T450)                   |
| WABA LN<br>(PRDR)                       | 0050/1650 | == |  |             |                          |
|   |           |    |  | 0050/0230   | BMS EN 15/7225/0010/0000 |
|   |           |    |  |             | 0 0 00000 0 00 0000+00   |
|   |           |    |  | 0050/0149   | EAST BR. WHITE CLAY CRK  |
|   | 008868 FT |    |  | 008868 FT   | BMS BG 15/7225/0010/0000 |
|   |           |    |  |             | 2 0 15017 0 00 0357+97   |
|   |           |    |  |             | PENN GREEN RD            |
|   |           |    |  |             | (SR3009 SEG 0060/0000)   |
|   |           |    |  |             | NC LA NDENBERG RD        |
|   |           |    |  |             | MERCER MILL RD           |
|   |           |    |  |             | (T449)                   |
|   |           |    |  | INTER-BK    | PENN GREEN RD            |
|   |           |    |  |             | (SR3009 SEG 0060/0000)   |
|   |           |    |  | 5 0050/0000 | LTH AH 002693 BK 000394  |
|   | 008868 FT |    |  | 008868 FT   |                          |
|   |           |    |  | 7044/0000   | LTH AH 000394 BK 001170  |
|   |           |    |  | INTER-AHD   | PENN GREEN RD            |
| PENN GREEN RD<br>(SR3009 SEG 0060/0392) | 0042/1170 |    |  | 0042/1170   | (SR3009 SEG 0060/0392)   |
| FOR SR 3009 AND 3024<br>(CONN)          | 0042/1033 |    |  |             |                          |
|   |           |    |  |             |                          |
|   | 007698 FT |    |  | 007698 FT   | 0 0 00000 0 00 0000+00   |
|   |           |    |  | INTER-BK    | CHESTERVILLE RD          |
|   |           |    |  |             | (T324)                   |
|   |           |    |  | 5 0042/0000 | LENGTH(AH 1170 BK 1027)  |
|   | 007698 FT |    |  | 007698 FT   |                          |
|   |           |    |  | 7040/0000   | LENGTH(AH 1027 BK 2438)  |
|   | 007698 FT |    |  | 007698 FT   |                          |
|   |           |    |  | 7034/0000   | LENGTH(AH 2438 BK 0724)  |
|   |           |    |  | INTER-AHD   | CHESTERVILLE RD          |
|   |           |    |  |             | (T324)                   |
|   |           |    |  |             | SKYCREST DR              |
|   |           |    |  |             | (TWP)                    |

EXTRACT DATE: 12/28/2024 ROADWAY MANAGEMENT SYSTEM PAGE NUMBER: 676  
PRINT DATE: 12/30/2024 SLD COUNTY/SR - ANNUAL PRINT COUNTY: CHESTER

DIR: B TOTAL LEN: 4.391 MI. DIST: 06-2 SR: 3024  
LEFT MUN: FRANKLIN T RIGHT MUN: FRANKLIN T

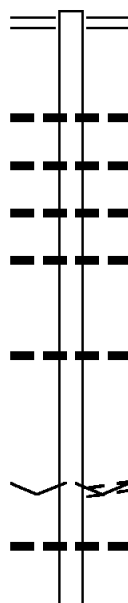
|  |           |           |           |                          |  |
|--|-----------|-----------|-----------|--------------------------|--|
|  |           |           | 0030/0724 | FRANKLIN T               |  |
|  |           |           | 0030/0100 | 015 "DIA CIRC METAL      |  |
|  | 006974 FT |           | 006974 FT | LEN=0028 INSTALLED UNKN  |  |
|  |           |           | 0030/0000 | 0 0 00000 0 00 0000+00   |  |
|  |           |           |           | LENGTH(AH 0724 BK 3852)  |  |
|  |           |           | 0020/3530 | 024 "DIA CIR PLASTIC     |  |
|  |           |           |           | LEN=0020 INSTALLED UNKN  |  |
| MCKEAN DR<br>(T623)                    |           | 0020/3036 |           |                          |  |
|  |           |           | 0020/2435 | 018 "DIA CIR PLASTIC     |  |
|  |           |           |           | LEN=0050 INSTALLED UNKN  |  |
|  |           |           | 0020/0620 | 024 "DIA CIRC METAL      |  |
|  |           |           |           | LEN=0035 INSTALLED UNKN  |  |
|  |           |           | 0020/0265 | 018 "DIA CIRC METAL      |  |
|  |           |           |           | LEN=0040 INSTALLED UNKN  |  |
| CREEK RD<br>(T316)                     |           | 0020/0096 |           |                          |  |
|  | 003122 FT |           | 0020/0066 | BMS EN 15/3024/0020/0000 |  |
|  |           |           | 003122 FT | 2 0 15017 0 00 0261+54   |  |
|  |           |           |           | MID. BR. WHITE CLAY CRK  |  |
|  |           |           | 0020/0000 | BMS BG 15/3024/0020/0000 |  |
|  |           |           |           | LENGTH(AH 3852 BK 3122)  |  |
|  |           |           | 0010/3020 | 018 "DIA CIRC METAL      |  |
|  |           |           |           | LEN=0045 INSTALLED UNKN  |  |
|  |           |           | 0010/2505 | 018 "DIA CIRC METAL      |  |
|  |           |           |           | LEN=0045 INSTALLED UNKN  |  |
|  |           |           | 0010/1945 | 024 "DIA CIR PLASTIC     |  |
|  |           |           |           | LEN=0040 INSTALLED UNKN  |  |
|  |           |           | 0010/1626 | 036 "DIA CIR PLASTIC     |  |
|  |           |           |           | LEN=0055 INSTALLED UNKN  |  |
|  |           |           | 0010/0859 | HEATHER HILLS DR         |  |
|  |           |           |           | (T593)                   |  |
| JUNIPER HILL LN<br>(PRDR)              |           | 0010/0380 |           |                          |  |
|  | 000000 FT |           | 000000 FT | 2 0 15017 0 00 0230+05   |  |
|  |           |           |           | NC CH                    |  |
|  |           |           |           | CHESTERVILLE RD          |  |
|  |           |           |           | CREEK RD                 |  |
|  |           |           | INTER-BK  | (SR3103 SEG 0040/1783)   |  |
|  |           |           |           | WICKERTON RD             |  |
|  |           |           |           | (SR0841 SEG 0110/0000)   |  |
|  |           |           |           | MFC BEGIN = D            |  |
| WICKERTON RD<br>(SR0841 SEG 0110/0000) |           | 0010/0000 | 0010/0000 | LENGTH(AH 3122 BK 0000)  |  |

EXTRACT DATE: 12/28/2024 ROADWAY MANAGEMENT SYSTEM PAGE NUMBER: 675  
PRINT DATE: 12/30/2024 SLD COUNTY/SR - ANNUAL PRINT COUNTY: CHESTER

DIR: B TOTAL LEN: 4.249 MI. DIST: 06-2 SR: 3023  
LEFT MUN: WEST BRADFORD T RIGHT MUN: WEST BRADFORD T

022433 FT

022433 FT NORTH BROOK RD  
0110/3535 (SR3058 SEG 0070/0000)



0110/2498 015 "DIA CIR PLASTIC  
LEN=0025 INSTALLED UNKN  
0110/2340 015 "DIA CIR PLASTIC  
LEN=0030 INSTALLED UNKN  
0110/1895 015 "DIA CIRC METAL  
LEN=0025 INSTALLED UNKN  
0110/1485 048 "DIA CIRC METAL  
LEN=0044 INSTALLED UNKN

018898 FT

0110/0362 060 "DIA CIRC METAL  
LEN=0030 INSTALLED UNKN  
018898 FT 2 0 15153 0 00 0035+75  
VILLAGE: W.BRDFRDT19382  
NORTH WAWASET RD  
(T434)  
5 0110/0000 NC CAMP LINDEN RD  
LENGTH(AH 3535 BK 2584)  
018 "DIA CIRC METAL  
0100/2584 LEN=0045 INSTALLED UNKN

EXTRACT DATE: 12/28/2024 ROADWAY MANAGEMENT SYSTEM PAGE NUMBER: 674  
PRINT DATE: 12/30/2024 SLD COUNTY/SR - ANNUAL PRINT COUNTY: CHESTER

DIR: B TOTAL LEN: 4.249 MI. DIST: 06-2 SR: 3023  
LEFT MUN: WEST BRADFORD T RIGHT MUN: WEST BRADFORD T

016314 FT

014334 FT

014334 FT

014334 FT

014334 FT

014334 FT

0100/1525

0100/0900

0100/0435

0100/0152

0100/0079

016314 FT

0100/0000

0090/1938

0090/1631

0090/1331

0090/1000

014334 FT

0090/0000

014334 FT

7084/0000

014334 FT

7070/0000

014334 FT

7060/0000

014334 FT

7050/0000

INTER-AHD

0044/2559

0044/2553

015 "DIA CIR PLASTIC  
LEN=0055 INSTALLED UNKN

036"H 00"W MULT METAL  
LEN=0030 INSTALLED UNKN

015 "DIA CIR PLASTIC  
LEN=0025 INSTALLED UNKN

WEST BRADFORD  
EAST BRADFORD T

018 "DIA CIRC METAL  
LEN=0030 INSTALLED UNKN

2 0 15153 0 00 0061+48  
VILLAGE: W.BRADFORD TWP  
CAROLANNES WY

(PRDR)  
LENGTH(AH 2584 BK 1980)

015 "DIA CIR PLASTIC  
LEN=0025 INSTALLED UNKN

015 "DIA CIR PLASTIC  
LEN=0025 INSTALLED UNKN

015 "DIA CIR PLASTIC  
LEN=0025 INSTALLED UNKN

024 "DIA CIR PLASTIC  
LEN=0025 INSTALLED UNKN

2 0 15153 0 00 0081+28  
VILLAGE: POCOPSON T19382

UNIONVILLE WAWASET RD  
(SR0842 SEG 0180/0347)

NC WAWASET RD  
UNIONVILLE WAWASET RD  
(SR0842 SEG 0180/0347)

LTH AH 001980 BK 000100

LTH AH 000100 BK 001886

LENGTH(AH 1886 BK 3946)

LENGTH(AH 3946 BK 3703)

LENGTH(AH 3703 BK 2559)

WEST CREEK RD  
(T465)  
LENAPE RD  
(SR0052 SEG 0140/0000)

POCOPSON T  
018 "DIA CIRC CONCR

LEN=0035 INSTALLED UNKN

EXTRACT DATE: 12/28/2024 ROADWAY MANAGEMENT SYSTEM PAGE NUMBER: 673  
PRINT DATE: 12/30/2024 SLD COUNTY/SR - ANNUAL PRINT COUNTY: CHESTER

DIR: B TOTAL LEN: 4.249 MI. DIST: 06-2 SR: 3023  
LEFT MUN: POCOPSON T RIGHT MUN: POCOPSON T

COLONIAL WY  
(TWP )

0044/2273

2 0 15083 0 00 0117+78 011775 FT  
TROLLEY WY  
(TWP )

0044/0000

POCOPSON MIDDLE SCH ENT  
(TWP )

0040/0569

009463 FT

006443 FT

==

---  
---  
---

---  
---  
---

---  
---

==

---  
---  
---

---  
---  
---

==

---  
---



---  
---



---  
---

0044/2199

0044/1707

0044/1088

0044/0958

0044/0482  
011775 FT

 0044/0000

0040/2237

0040/1351

0040/1037

0040/0489  
009463 FT

 0040/0000

0030/2333

0030/1723

0030/1691

0030/0489  
006443 FT

036"H 00"W MULT METAL  
LEN=0042 INSTALLED UNKN  
024 "DIA CIR PLASTIC  
LEN=0030 INSTALLED UNKN

036 "DIA CIRC METAL  
LEN=0031 INSTALLED UNKN  
018 "DIA CIR PLASTIC  
LEN=0045 INSTALLED UNKN  
036 "DIA CIRC METAL  
LEN=0031 INSTALLED UNKN

LENGTH(AH 2559 BK 2312)  
036 "DIA CIRC METAL  
LEN=0031 INSTALLED UNKN

036 "DIA CIRC METAL  
LEN=0092 INSTALLED UNKN  
018 "DIA CIRC METAL  
LEN=0031 INSTALLED UNKN

024"H 18"W ELLIP CONC  
LEN=0028 INSTALLED UNKN  
2 0 15083 0 00 0094+66  
VILLAGE: LENAPE 19366  
STREET RD  
(SR0926 SEG 0330/2311)

POCOPSON  
PENNSBURY T  
LENGTH(AH 2312 BK 3020)

015 "DIA CIR PLASTIC  
LEN=0035 INSTALLED UNKN

BMS EN 15/3023/0030/1691  
0 0 00000 0 00 0000+00  
POCOPSON CREEK  
BMSBG 15/3023/0030/1691

024"H 18"W ELLIP CONC  
LEN=0028 INSTALLED UNKN  
2 0 15083 0 00 0064+46  
VILLAGE: POCOPSON 19382

EXTRACT DATE: 12/28/2024 ROADWAY MANAGEMENT SYSTEM PAGE NUMBER: 672  
PRINT DATE: 12/30/2024 SLD COUNTY/SR - ANNUAL PRINT COUNTY: CHESTER

DIR: B TOTAL LEN: 4.249 MI. DIST: 06-2 SR: 3023  
LEFT MUN: PENNSBURY T RIGHT MUN: PENNSBURY T

MCMULLAN FARM LN  
(T480)

0020/0838

003363 FT

WHITEWOOD WY  
(T480)

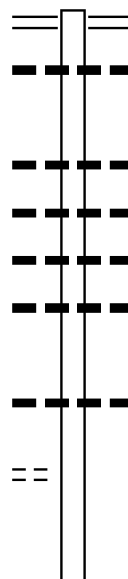
0010/0310  
000000 FT

| Station   | Length | Description  |
|-----------|--------|--|
| 0030/0000 |        | BRINTONS BRIDGE RD<br>(T438)<br>LENGTH(AH 3020 BK 3080)  |
| 0020/1350 |        | 036"H 24"W ELLIP METAL<br>LEN=0030 INSTALLED UNKN<br>CHANDLER RD   |
| 0020/1238 |        | (T436)<br>036"DIA CIR PLASTIC  |
| 0020/1124 |        | LEN=0050 INSTALLED UNKN  |
| 0020/0738 |        | 015"DIA CIRC METAL<br>LEN=0025 INSTALLED UNKN  |
| 0020/0300 |        | 018"DIA CIRC METAL<br>LEN=0025 INSTALLED UNKN  |
| 003363 FT |        | 2 0 15083 0 00 0033+11<br>VILLAGE: PNNSBRY T19382  |
| 0020/0000 |        | 072"DIA CIRC METAL<br>LEN=0025 INSTALLED UNKN<br>LENGTH(AH 3080 BK 3363)   |
| 0010/2820 |        | 018"DIA CIRC METAL<br>LEN=0050 INSTALLED UNKN<br>HANOVER DR  |
| 0010/2716 |        | (T459)<br>024"DIA CIRC METAL   |
| 0010/2668 |        | LEN=0050 INSTALLED UNKN  |
| 0010/1800 |        | 048"DIA CIRC METAL<br>LEN=0029 INSTALLED UNKN  |
| 0010/0738 |        | 015"DIA CIRC METAL<br>LEN=0025 INSTALLED UNKN  |
| 0010/0532 |        | BMSBN 15/3023/0010/0518<br>2 0 15083 0 00 0005+25<br>BENNETTS RUN CREEK  |
| 0010/0518 |        | BMSBG 15/3023/0010/0518  |
| 000000 FT |        | 2 0 15083 0 00 0000+00<br>VILLAGE: PNNSBRY T19348<br>NC PO COPSON RD<br>PARKERSVILLE RD<br>(SR3021 SEG 0030/0000)<br>MFC BEGIN = E |
| 0010/0000 |        | LENGTH(AH 3363 BK 0000)  |

EXTRACT DATE: 12/28/2024 ROADWAY MANAGEMENT SYSTEM PAGE NUMBER: 671  
PRINT DATE: 12/30/2024 SLD COUNTY/SR - ANNUAL PRINT COUNTY: CHESTER

DIR: B TOTAL LEN: 2.594 MI. DIST: 06-2 SR: 3022  
LEFT MUN: FRANKLIN T RIGHT MUN: FRANKLIN T

013695 FT



2 0 15164 0 00 0130+84 010843 FT  
ROCK HILL LN  
(PRDR) 0094/0000

013695 FT WICKERTON RD  
0094/2852 (SR0841 SEG 0120/0202)  
018 "DIA CIRC METAL  
0094/2712 LEN=0035 INSTALLED UNKN

018 "DIA CIR PLASTIC  
0094/1692 LEN=0036 INSTALLED UNKN  
018 "DIA CIRC METAL  
0094/1582 LEN=0030 INSTALLED UNKN  
018 "DIA CIR PLASTIC  
0094/1492 LEN=0025 INSTALLED UNKN  
060"H 48"W ELLIP METAL  
0094/1127 LEN=0035 INSTALLED UNKN

036 "DIA CAST IRON  
0094/0127 LEN=0040 INSTALLED UNKN  
010843 FT

5 0094/0000 LENGTH(AH 2852 BK 1908)

024 "DIA CIRC METAL

EXTRACT DATE: 12/28/2024 ROADWAY MANAGEMENT SYSTEM PAGE NUMBER: 670  
PRINT DATE: 12/30/2024 SLD COUNTY/SR - ANNUAL PRINT COUNTY: CHESTER

DIR: B TOTAL LEN: 2.594 MI. DIST: 06-2 SR: 3022  
LEFT MUN: FRANKLIN T RIGHT MUN: FRANKLIN T

008935 FT

0090/0523 LEN=0035 INSTALLED UNKN  
008935 FT 2 0 15164 0 00 0111+80  
GUERNSEY RD  
(T364)  
5 0090/0000 LENGTH(AH 1908 BK 1785)  
PARTRIDGE WY  
(T615)  
0080/1327 018 "DIA CIRC METAL  
0080/1323 LEN=0035 INSTALLED UNKN

007150 FT

007150 FT 2 0 15164 0 00 0093+57  
QUAIL DR  
(T616)  
5 0080/0000 LENGTH(AH 1785 BK 1287)

0072/0687 018 "DIA CIRC METAL  
LEN=0050 INSTALLED UNKN  
JEFFERSON BL  
(T644)  
CONARDS MILL RD  
(T310)

005863 FT

0072/0242  
005863 FT 2 0 15164 0 00 0081+00  
NC PENNOCK BRIDGE RD  
INTER-BK KELTON PENNOCKS BRIDGE  
(T406)

005863 FT

5 0072/0000 LENGTH(AH 1287 BK 1300)

005863 FT

005863 FT 7070/0000 LENGTH(AH 1300 BK 3061)

005863 FT

005863 FT 7060/0000 LENGTH(AH 3061 BK 1088)

005863 FT 7058/0000 LENGTH(AH 1088 BK 0032)  
BMSSEN 15/3022/0056/0000  
PENNOCKS BRIDGE RD  
(T406)

005831 FT

0056/0032 NEW LONDON T  
005831 FT 2 0 15164 0 00 0025+91  
INTER-BK PENNOCKS BRIDGE RD  
(T406)

005831 FT

5 0056/0000 LENGTH(AH 0032 BK 1326)

005831 FT 7054/0000 LENGTH(AH 1326 BK 0027)

INTER-AHD PENNOCKS BRIDGE RD  
(T406)

005804 FT

0052/0027  
005804 FT 2 0 15164 0 00 0012+38  
NC PENNOCKS BRIDGE RD



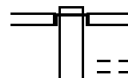
EXTRACT DATE: 12/28/2024 ROADWAY MANAGEMENT SYSTEM PAGE NUMBER: 669  
PRINT DATE: 12/30/2024 SLD COUNTY/SR - ANNUAL PRINT COUNTY: CHESTER

DIR: B TOTAL LEN: 2.594 MI. DIST: 06-2 SR: 3022  
LEFT MUN: NEW LONDON T RIGHT MUN: NEW LONDON T

|  |           |  |  |  |             |   |
|--|-----------|--|--|--|-------------|---|
|  |           |  |  |  | INTER-BK    | PENNOCKS BRIDGE RD<br>(T406)                                  |
|  | 005804 FT |  |  |  | 5 0052/0000 | LENGTH(AH 0027 BK 1240)                                       |
|  |           |  |  |  | 005804 FT   |   |
|  | 005804 FT |  |  |  | 7050/0000   | LENGTH(AH 1240 BK 3093)                                       |
|  |           |  |  |  | 005804 FT   |   |
|  | 005804 FT |  |  |  | 7040/0000   | LENGTH(AH 3093 BK 4400)                                       |
|  |           |  |  |  | 005804 FT   |   |
|  | 005804 FT |  |  |  | 7030/0000   | LTH AH 004400 BK 000293                                       |
|  |           |  |  |  | 005804 FT   |   |
|  |           |  |  |  | 7024/0000   | LTH AH 000293 BK 001244                                       |
| KELTON JENNERSVILLE RD<br>(SR0796 SEG 0040/0000) | 0016/1244 |  |  |  | INTER-AHD   | KELTON JENNERSVILLE RD<br>(SR0796 SEG 0040/0000)              |
|  |           |  |  |  | 0016/1244   | PENN T  |
|  |           |  |  |  | 0016/0821   | 018 "DIA CIRC METAL<br>LEN=0025 INSTALLED UNKN                |
| KENO LN<br>(T399)                                | 0016/0669 |  |  |  |             |   |
| 2 0 15008 0 00 0418+57                           | 004560 FT |  |  |  | 004560 FT   |   |
| LARCHMONT LN<br>(T440)                           | 0016/0000 |  |  |  | 5 0016/0000 | LENGTH(AH 1244 BK 1566)<br>024 "DIA CIR PLASTIC               |
|  |           |  |  |  | 0014/1256   | LEN=0055 INSTALLED UNKN                                       |
|  |           |  |  |  |             |   |
|  | 002994 FT |  |  |  | 002994 FT   | 2 0 15008 0 00 0434+23<br>PRIVATE DR<br>(PRDR)                |
|  |           |  |  |  | 5 0014/0000 | LENGTH(AH 1566 BK 2994)                                       |
|  |           |  |  |  |             |   |
|  |           |  |  |  | 0010/1690   | 036 "DIA CIR PLASTIC<br>LEN=0045 INSTALLED UNKN               |
|  |           |  |  |  | 0010/0830   | 018 "DIA CIRC METAL<br>LEN=0038 INSTALLED UNKN                |
|  |           |  |  |  | 0010/0200   | 018 "DIA CIRC METAL<br>LEN=0035 INSTALLED 2013                |
| 000000 FT  |           |  |  |  | 000000 FT   | 2 0 15008 0 00 0464+17<br>NEWARK RD<br>(SR0896 SEG 0154/0851) |
|  |           |  |  |  | NC CO       | MYSTERY RD  |
|  |           |  |  |  | INTER-BK    | MYSTERY ROSE LN<br>(T419)                                     |
| NEWARK RD<br>(SR0896 SEG 0154/0851)              | 0010/0000 |  |  |  | 5 0010/0000 | MFC BEGIN = E<br>LENGTH(AH 2994 BK 0000)                      |

EXTRACT DATE: 12/28/2024 ROADWAY MANAGEMENT SYSTEM PAGE NUMBER: 668  
PRINT DATE: 12/30/2024 SLD COUNTY/SR - ANNUAL PRINT COUNTY: CHESTER  
DIR: B TOTAL LEN: 1.231 MI. DIST: 06-2 SR: 3021  
LEFT MUN: PENNSBURY T RIGHT MUN: PENNSBURY T

006498 FT



006498 FT  
INTER-AHD PARKERSVILLE RD  
(T440)  
STREET RD  
0030/2412 (SR0926 SEG 0310/0598)  
RAVEN LN  
0030/1844 (T478)

EXTRACT DATE: 12/28/2024 ROADWAY MANAGEMENT SYSTEM PAGE NUMBER: 667  
PRINT DATE: 12/30/2024 SLD COUNTY/SR - ANNUAL PRINT COUNTY: CHESTER

DIR: B TOTAL LEN: 1.231 MI. DIST: 06-2 SR: 3021  
LEFT MUN: PENNSBURY T RIGHT MUN: PENNSBURY T

WILLOW GLEN RD  
(T451)

004086 FT

004086 FT 2 0 15082 0 00 0040+88  
VILLAGE: SAVERY'S MILLS  
POCOPSON RD  
(SR3023 SEG 0010/0000)  
LENGTH(AH 2412 BK 1774)  
BMSSEN 15/3021/0020/1716  
0 0 00000 0 00 0000+00  
BENNETTS RUN CREEK  
BMSBG 15/3021/0020/1716

0020/1439

0020/1205 015 "DIA CIRC CONCR  
LEN=0026 INSTALLED UNKN  
0020/0915 015 "DIA CIRC CONCR  
LEN=0024 INSTALLED UNKN  
0020/0768 015 "DIA CIRC METAL  
LEN=0023 INSTALLED UNKN  
0020/0330 018 "DIA CIRC METAL  
LEN=0030 INSTALLED UNKN  
0020/0090 036"H 24"W ELLIP METAL  
LEN=0060 INSTALLED UNKN  
002312 FT 2 0 15082 0 00 0023+12  
FERN HILL RD  
(T429)

002312 FT

0020/0000 LENGTH(AH 1774 BK 2312)  
018"H 12"W ELLIP METAL  
LEN=0028 INSTALLED UNKN  
0010/1730 036"H 00"W MULT METAL  
LEN=0040 INSTALLED UNKN  
0010/1453 018 "DIA CAST IRON  
LEN=0050 INSTALLED UNKN  
0010/0880 024"H 00"W MULT METAL  
LEN=0045 INSTALLED UNKN  
0010/0744 015 "DIA CIRC METAL  
LEN=0055 INSTALLED UNKN  
0010/0260 024 "DIA CAST IRON  
LEN=0060 INSTALLED UNKN  
0010/0032 2 0 15082 0 00 0000+00  
000000 FT VILLAGE: PENNSBURY TWP.

000000 FT

NC PARKERSVILLE RD  
BALTIMORE PK  
(SR0001 SEG 0541/0000)  
(SR0001 SEG 0540/0000)  
MFC BEGIN = E  
0010/0000 LENGTH(AH 2312 BK 0000)

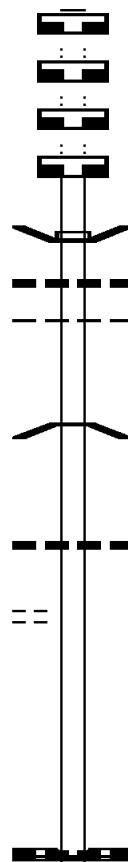
EXTRACT DATE: 12/28/2024 ROADWAY MANAGEMENT SYSTEM PAGE NUMBER: 666  
PRINT DATE: 12/30/2024 SLD COUNTY/SR - ANNUAL PRINT COUNTY: CHESTER  
DIR: B TOTAL LEN: .505 MI. DIST: 06-2 SR: 3020  
LEFT MUN: NEW LONDON T RIGHT MUN: NEW LONDON T

RIDGE LN  
(T364)

002665 FT  
002665 FT  
002665 FT  
002665 FT

002590 FT

0010/0508  
000000 FT



002665 FT  
7050/0000 LENGTH(AH 5970 BK 2556)  
002665 FT  
7040/0000 LENGTH(AH 2556 BK 2591)  
002665 FT  
7030/0000 LENGTH(AH 2591 BK 3636)  
002665 FT  
7022/0000 LENGTH(AH 3636 BK 0075)  
BMSSEN 15/3020/0020/0000  
INTER-AHD SAGINAW RD  
0020/0075 (T403)  
030"H 30"W CONCR ARCH  
0020/0040 LEN=0030 INSTALLED UNKN  
NEW LONDON  
0020/0037 EAST NOTTINGHAM T  
002590 FT 2 0 15238 0 00 0025+99  
BIG ELK CR.  
BMSBG 15/3020/0020/0000  
S 0020/0000 LENGTH(AH 0075 BK 2590)

0010/1294 018 "DIA CIRC METAL  
LEN=0025 INSTALLED UNKN

000000 FT 2 0 15238 0 00 0000+00  
024 "DIA CIRC METAL  
LEN=0020 INSTALLED UNKN  
NC SA SAGINAW RD  
HICKORY HILL RD  
(SR0472 SEG 0090/0000)  
INTER-BK WOODS RD  
(T342)  
MFC BEGIN = E  
S 0010/0000 LENGTH(AH 2590 BK 0000)

EXTRACT DATE: 12/28/2024 ROADWAY MANAGEMENT SYSTEM PAGE NUMBER: 665  
PRINT DATE: 12/30/2024 SLD COUNTY/SR - ANNUAL PRINT COUNTY: CHESTER

DIR: B TOTAL LEN: .998 MI. DIST: 06-2 SR: 3019  
LEFT MUN: KENNETT T RIGHT MUN: KENNETT T

NORWAY RD  
(T627)

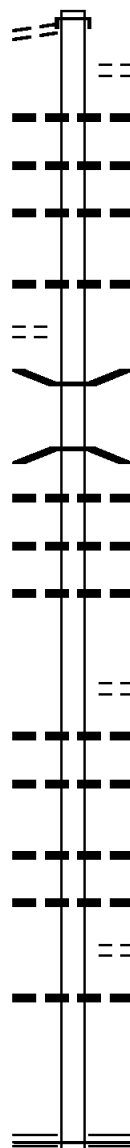
005272 FT  
0020/3607

BLACK ROCK HILL RD  
(TWP)

0020/1744

001665 FT

000000 FT



005272 FT  
INTER-AHD NORWAY RD  
0020/3607 (T627)  
0020/3076 FULFILLING DR  
(TWP)  
0020/2893 024" DIA CIRC CONCR  
LEN=0040 INSTALLED UNKN  
0020/2840 015" DIA CIRC METAL  
LEN=0045 INSTALLED UNKN  
0020/2609 018" DIA CIRC CONCR  
LEN=0030 INSTALLED UNKN  
0020/1840 048" DIA CIRC CONCR  
LEN=0026 INSTALLED UNKN  
0020/1121 BMS EN 15/3019/0020/1102  
2 0 15224 0 00 0024+62  
BURROWS RUN  
0020/1102 BMS BG 15/3019/0020/1102  
015" DIA CIRC CONCR  
0020/0658 LEN=0023 INSTALLED UNKN  
036" H 00" W MULT PLSTIC  
0020/0421 LEN=0030 INSTALLED UNKN  
024" DIA CIRC METAL  
0020/0015 LEN=0052 INSTALLED UNKN  
001665 FT 2 0 15224 0 00 0000+00  
FAIRVILLE RD  
(T626)  
5 0020/0000 LENGTH(AH 3607 BK 1665)  
024" DIA CIRC METAL  
0010/1665 LEN=0040 INSTALLED UNKN  
018" DIA CIRC CONCR  
0010/1487 LEN=0021 INSTALLED UNKN  
024" H 00" W MULT PLSTIC  
0010/0770 LEN=0043 INSTALLED UNKN  
018" DIA CIRC METAL  
0010/0722 LEN=0023 INSTALLED UNKN  
MC CARTHY RD  
0010/0698 (T598)  
018" DIA CIRC CONCR  
0010/0564 LEN=0015 INSTALLED UNKN  
000000 FT 2 0 15040 0 00 0042+71  
NC SP BRUNT MILL RD  
(SR3038 SEG 0030/0000)  
MFC BEGIN = E  
5 0010/0000 LENGTH(AH 1665 BK 0000)

EXTRACT DATE: 12/28/2024 ROADWAY MANAGEMENT SYSTEM PAGE NUMBER: 664  
PRINT DATE: 12/30/2024 SLD COUNTY/SR - ANNUAL PRINT COUNTY: CHESTER  
DIR: B TOTAL LEN: 3.037 MI. DIST: 06-2 SR: 3018  
LEFT MUN: NEW LONDON T RIGHT MUN: NEW LONDON T




























016034 FT  
016034 FT



016034 FT  
7080/0000 LENGTH(AH 2832 BK 1230)  
016034 FT

EXTRACT DATE: 12/28/2024 ROADWAY MANAGEMENT SYSTEM PAGE NUMBER: 663  
PRINT DATE: 12/30/2024 SLD COUNTY/SR - ANNUAL PRINT COUNTY: CHESTER

DIR: B TOTAL LEN: 3.037 MI. DIST: 06-2 SR: 3018  
LEFT MUN: NEW LONDON T RIGHT MUN: NEW LONDON T

|                                  |           |  |           |                          |
|----------------------------------|-----------|--|-----------|--------------------------|
|                                  | 016034 FT |    | 7070/0000 | LENGTH(AH 1230 BK 2616)  |
|                                  | 016034 FT |    | 016034 FT |                          |
|                                  | 016034 FT |    | 7060/0000 | LENGTH(AH 2616 BK 1154)  |
|                                  |           |    | 016034 FT |                          |
|                                  |           |    | 7052/0000 | LENGTH(AH 1154 BK 0911)  |
|                                  |           |    | INTER-AHD | BMSSEN 15/3018/0050/0835 |
|                                  |           |    | 0050/0911 | OXFORD RD                |
|                                  |           |    | 0050/0876 | (T405)                   |
|                                  |           |    |           | NEW LONDON               |
|                                  |           |    | 0050/0835 | EAST NOTTINGHAM T        |
|                                  |           |    | 0050/0512 | 2 0 15012 0 00 0159+92   |
| 2 0 15012 0 00 0151+70 015123 FT |           |    | 015123 FT | BIG ELK BR               |
| ELKDALE RD                       |           |    | 0050/0000 | BMSBG 15/3018/0050/0835  |
| (SR3089 SEG 0010/0000) 0050/0000 |           |    | 0040/3385 | LITTLE ELK CREEK RD      |
|                                  |           |  |           | (T308)                   |
|                                  |           |  |           | LENGTH(AH 0911 BK 3649)  |
|                                  |           |  |           | 018 "DIA CIR PLASTIC     |
|                                  |           |  |           | LEN=0027 INSTALLED 1975  |
|                                  |           |  |           |                          |
| MONTANA DR                       | 0040/1518 |  |           |                          |
| (T379)                           |           |  | 0040/0987 | HILLSIDE CR              |
|                                  |           |  |           | (T420)                   |
|                                  |           |  | 0040/0018 | 015 "DIA CIRC METAL      |
|                                  |           |  | 011474 FT | LEN=0035 INSTALLED 1975  |
| 2 0 15012 0 00 0114+90 011474 FT |           |  | 0040/0000 | LENGTH(AH 3649 BK 3741)  |
| CROWLTOOT RD                     | 0040/0000 |  |           |                          |
| (T340)                           |           |  |           |                          |
|                                  |           |  |           |                          |
|                                  |           |  | 0030/2375 | DARLINGTON CR            |
| QUAIL DR                         | 0030/1866 |  | 0030/1866 | (T390)                   |
| (T376)                           |           |  | 0030/1248 | DARLINGTON CR            |
|                                  |           |  | 0030/1240 | (T390)                   |
|                                  |           |  | 0030/1225 | BMSSEN 15/3018/0030/1240 |
|                                  |           |  |           | 2 0 15012 0 00 0089+76   |
|                                  |           |  |           | MCDONALD RUN             |
|                                  |           |  |           | BMSBG 15/3018/0030/1240  |
|                                  |           |  |           | 048"H 60"W CONCR ARCH    |
|                                  |           |  |           | LEN=0025 INSTALLED 1975  |

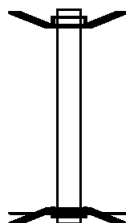
| DIR: B                             | TOTAL LEN: | 3.037 MI. | DIST: 06-2                   | SR: 3018   |
|------------------------------------|------------|-----------|------------------------------|--|
| LEFT MUN: EAST NOTTINGHAM T        |            |           | RIGHT MUN: EAST NOTTINGHAM T |  |
| BUCK FARM RD<br>(T334)             | 0030/0717  | ==        | 0030/0217                    | BMS EN 15/3018/0030/0149<br>2 0 15012 0 00 0078+89                           |
|                                    | 007733 FT  | ==        | 0030/0149                    | WEST BRANCH BIG ELK CR.<br>BMSBG 15/3018/0030/0149<br>2 0 15012 0 00 0077+47 |
|                                    |            | ==        | 0030/0000                    | OLD CREEK RD<br>(T339)<br>LENGTH(AH 3741 BK 3926)                            |
| ING JAMES CR<br>(T357)             | 0020/3833  | ==        | 0020/3262                    | 018 "DIA CIR PLASTIC<br>LEN=0030 INSTALLED 1975                              |
|                                    |            | ==        | 0020/2567                    | 018 "DIA CIRC METAL<br>LEN=0059 INSTALLED 1975                               |
| ING JAMES CR<br>(T357)             | 0020/2545  | ==        |                              |  |
| ARTRIDGE LN<br>(T362)              | 0020/2003  | ==        |                              |  |
|                                    |            | ==        | 0020/0567                    | 018 "DIA CIRC METAL<br>LEN=0030 INSTALLED 1975<br>2 0 15012 0 00 0038+14     |
|                                    | 003807 FT  | ==        | 003807 FT                    | FROG HOLLOW RD<br>(T330)   |
|                                    |            | ==        | 0020/0000                    | LENGTH(AH 3926 BK 3807)  |
| ILSON MILL RD<br>(T316)            | 0010/2754  | ==        | 0010/2754                    | MERI LEIGH WY<br>(T359)  |
|                                    |            | ==        | 0010/2509                    | 018 "DIA CIR PLASTIC<br>LEN=0030 INSTALLED 1975                              |
|                                    |            | ==        | 0010/2000                    | 018 "DIA CIR PLASTIC<br>LEN=0030 INSTALLED 2019                              |
|                                    |            | ==        | 0010/0850                    | FULTON RD<br>(T327)  |
|                                    | 000000 FT  | ==        | 0010/0594                    | 018 "DIA CIRC METAL<br>LEN=0030 INSTALLED 1975<br>2 0 15012 0 00 0000+00     |
|                                    |            | ==        | 000000 FT                    | HICKORY HILL RD<br>(SR0472 SEG 0120/1018)                                    |
| MARKET ST<br>SR0472 SEG 0120/1018) | 0010/0000  | ==        | 0010/0000                    | NC OXFORD RD<br>MFC BEGIN = D<br>LENGTH(AH 3807 BK 0000)                     |



EXTRACT DATE: 12/28/2024 ROADWAY MANAGEMENT SYSTEM PAGE NUMBER: 661  
 PRINT DATE: 12/30/2024 SLD COUNTY/SR - ANNUAL PRINT COUNTY: CHESTER  
 DIR: B TOTAL LEN: .012 MI. DIST: 06-2 SR: 3017  
 LEFT MUN: KENNETT T RIGHT MUN: KENNETT T

000064 FT

000000 FT



000064 FT BMS EN 15/3017/0010/0000  
 INTER-AHD MARSHALL BRIDGE RD  
 0010/0064 (TWP)  
 000000 FT 2 0 00000 0 00 0000+00  
 NC MA MARSHALL BRDK  
 INTER-BK MARSHALL BRIDGE RD  
 (TWP)  
 RED CLAY CR.  
 BMSBG 15/3017/0010/0000  
 MFC BEGIN = D  
 0010/0000 LENGTH(AH 0064 BK 0000)

EXTRACT DATE: 12/28/2024 ROADWAY MANAGEMENT SYSTEM PAGE NUMBER: 660  
PRINT DATE: 12/30/2024 SLD COUNTY/SR - ANNUAL PRINT COUNTY: CHESTER

DIR: B TOTAL LEN: 4.160 MI. DIST: 06-2 SR: 3016  
LEFT MUN: OXFORD B RIGHT MUN: OXFORD B

THIRD ST  
(SR3026 SEG 0070/2636)  
THIRD ST  
(SR3026 SEG 0070/2636) 0081/0413  
2 0 15005 0 01 0216+02 021553 FT  
SECOND ST  
(BORO)  
MFC BEGIN = D  
LENGTH(AH 0413 BK 3367) 0081/0000 021553 FT  
SECOND ST 7080/0000 LTH AH 000392 BK 003367  
(BORO) 0070/3360 ==  
WESTERN TE 0070/3217 ==  
(BORO) ==  
==  
==  
--  
==  
==  
0070/3150 PENN AV  
(BORO)  
0070/2872 MARYLAND AV  
(BORO)  
024 " DIA CIRC METAL  
0070/2515 LEN=0030 INSTALLED UNKN  
HODGSON ST  
(BORO)  
0070/2346 (BORO)  
==  
0070/0685 PENN OAK LN  
(BORO)  
==  
0070/0010 BMS EN 15/3016/0070/0000  
018186 FT 2 0 15005 0 00 0182+38  
BRANCH TWEED CREEK  
BMSBG 15/3016/0070/0000  
5 0070/0000 LENGTH(AH 3367 BK 3822)  
==  
0060/2890 WEDGEWOOD RD  
(T341)  
--  
0060/1890 OXFORD  
EAST NOTTINGHAM T  
OAKS RD  
0060/1773 (T310)  
==  
NC LOCUST ST  
0060/0144 BMS EN 15/3016/0060/0000  
014364 FT 2 0 15005 0 00 0141+78  
US 1 BYPASS (NB)

RISINGHURST LN  
(BORO) 0070/0381  
018186 FT

014364 FT















EXTRACT DATE: 12/28/2024 ROADWAY MANAGEMENT SYSTEM PAGE NUMBER: 659  
PRINT DATE: 12/30/2024 SLD COUNTY/SR - ANNUAL PRINT COUNTY: CHESTER

DIR: B TOTAL LEN: 4.160 MI. DIST: 06-2 SR: 3016  
LEFT MUN: EAST NOTTINGHAM T RIGHT MUN: EAST NOTTINGHAM T

2 0 15005 0 00 0120+65 012044 FT  
RONEYS CORNER RD  
(T314) 0050/0000

2 0 15005 0 00 0108+17 010772 FT  
LOWER HOPEWELL RD  
(T312) 0040/0000

008394 FT

|  |  |   |  |  |  |   |  |   |  |  |  |  |  |  |           |           |           |           |           |           |
|--|--|---|--|--|--|---|--|---|--|--|--|--|--|--|-----------|-----------|-----------|-----------|-----------|-----------|
|                    |  |   |  |  |  |   |  |         |  |    |  |  |  |  |           |           |           |           |           |           |
| 0060/0000  | 0050/1830  | 0050/0257   | 0050/0069  | 0050/0039  | 012044 FT  | 0050/0000   | 0040/1222  | 0040/1104   | 0040/0650  | 010772 FT  | 0040/0000  | 0034/2154  | 0034/2114  | 0034/2107  | 0034/2069 | 0034/1841 | 0034/1822 | 008394 FT | 0034/0000 | 0030/1664 |
| BMSBG 15/3016/0060/0000<br>LENGTH(AH 3822 BK 2320)<br>018 "DIA CIRC CONCR<br>LEN=0020 INSTALLED UNKN |  | 018 "DIA CIRC CONCR<br>LEN=0040 INSTALLED UNKN<br>BMSBG 15/3016/0050/0039<br>2 0 15005 0 00 0142+35<br>BRANCH TWEED CREEK |  | BMSBG 15/3016/0050/0039  |  | LENGTH(AH 2320 BK 1272)<br>030 "DIA CIRC METAL<br>LEN=0031 INSTALLED UNKN<br>015 "DIA CIR PLASTIC<br>LEN=0020 INSTALLED UNKN<br>018 "DIA CIR PLASTIC<br>LEN=0040 INSTALLED UNKN |  | LENGTH(AH 1272 BK 2378)<br>BMSBG 15/3016/0034/2114<br>2 0 15005 0 00 0105+49<br>TWEED CREEK |  | BMSBG 15/3016/0034/2114<br>018 "DIA CIRC CONCR<br>LEN=0030 INSTALLED UNKN<br>018 "DIA CIRC CONCR<br>LEN=0018 INSTALLED UNKN<br>BMSBG 15/3016/0034/1822<br>2 0 15005 0 00 0102+53<br>BRANCH TWEED CREEK |  | BMSBG 15/3016/0034/1822  |  | 2 0 15005 0 00 0083+88<br>OLDE FIELD DR<br>(T415)<br>LENGTH(AH 2378 BK 1974)<br>018 "DIA CIRC CONCR<br>LEN=0030 INSTALLED UNKN |           |           |           |           |           |           |

EXTRACT DATE: 12/28/2024 ROADWAY MANAGEMENT SYSTEM PAGE NUMBER: 658  
PRINT DATE: 12/30/2024 SLD COUNTY/SR - ANNUAL PRINT COUNTY: CHESTER

DIR: B TOTAL LEN: 4.160 MI. DIST: 06-2 SR: 3016  
LEFT MUN: EAST NOTTINGHAM T RIGHT MUN: EAST NOTTINGHAM T

|   |           |             |  |
|---|-----------|-------------|--|
|   |           | 0030/1292   | 024 "DIA CIRC CONCR<br>LEN=0030 INSTALLED 2010   |
| 006420 FT   |           | 006420 FT   | 2 0 15005 0 00 0064+45<br>FORGE RD   |
|   |           | 5 0030/0000 | (SR3001 SEG 0034/0000)<br>LENGTH(AH 1974 BK 2508)  |
|   |           |             |  |
| 2 0 15005 0 00 0039+06<br>BOX 2173 PRIVATE DR<br>(PRDR) | 003912 FT | 003912 FT   |  |
|   | 0024/0000 | 5 0024/0000 | LENGTH(AH 2508 BK 2218)<br>018"H 12"W ELLIP METAL  |
|   |           | 0020/1973   | LEN=0029 INSTALLED UNKN  |
|   |           |             |  |
|   |           | 0020/0347   | 018 "DIA CIRC METAL<br>LEN=0012 INSTALLED UNKN   |
|   |           | 0020/0334   | 018 "DIA CIRC METAL<br>LEN=0206 INSTALLED UNKN   |
|   |           | 0020/0133   | 018 "DIA CIRC METAL<br>LEN=0025 INSTALLED UNKN   |
| 001694 FT   |           | 0020/0018   | BMSBN 15/3016/0020/0000  |
|   |           | 001694 FT   | 2 0 15005 0 00 0018+80<br>BLACKBURN RUN<br>BMSBG 15/3016/0020/0000<br>EAST NOTTINGHAM<br>WEST NOTTINGHAM T |
|   |           | 5 0020/0000 | LENGTH(AH 2218 BK 1694)  |
|   |           |             |  |
|   |           | 0010/0816   | 024"H 18"W ELLIP METAL<br>LEN=0030 INSTALLED UNKN  |
|   |           |             |  |
|   |           | 0010/0163   | GLEN ROY RD<br>(T366)  |
| 000000 FT   |           | 000000 FT   | 2 0 15005 0 00 0000+00<br>CHRISTINE RD<br>(SR0272 SEG 0110/0122)   |
|   |           |             | NC HOPEWELL RD<br>MFC BEGIN = D  |
| CHRISTINE RD<br>(SR0272 SEG 0110/0122)                  | 0010/0000 | 5 0010/0000 | LENGTH(AH 1694 BK 0000)  |

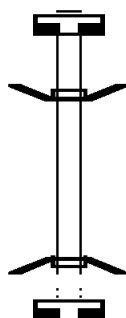
EXTRACT DATE: 12/28/2024 ROADWAY MANAGEMENT SYSTEM PAGE NUMBER: 657  
PRINT DATE: 12/30/2024 SLD COUNTY/SR - ANNUAL PRINT COUNTY: CHESTER

DIR: B TOTAL LEN: .008 MI. DIST: 06-2 SR: 3015  
LEFT MUN: KENNETT SQUARE B RIGHT MUN: KENNETT SQUARE B

000042 FT

000000 FT

000000 FT



000042 FT  
7014/0000 LENGTH(AH 2938 BK 0042)  
BMSBN 15/3015/0012/0000  
INTER-AHD WALNUT ST  
0012/0042 (BORO)  
000000 FT 1 0 00131 1 00 0002+00  
NC WALNUT ST  
INTER-BK WALNUT ST  
(BORO)  
E. BR. RED CLAY CRK.  
BMSBG 15/3015/0012/0000  
0012/0000 LENGTH(AH 0042 BK 0206)  
000000 FT  
7010/0000 LENGTH(AH 0206 BK 0000)

EXTRACT DATE: 12/28/2024 ROADWAY MANAGEMENT SYSTEM PAGE NUMBER: 656  
PRINT DATE: 12/30/2024 SLD COUNTY/SR - ANNUAL PRINT COUNTY: CHESTER

DIR: B TOTAL LEN: .011 MI. DIST: 06-2 SR: 3014  
LEFT MUN: WEST NOTTINGHAM T RIGHT MUN: WEST NOTTINGHAM T

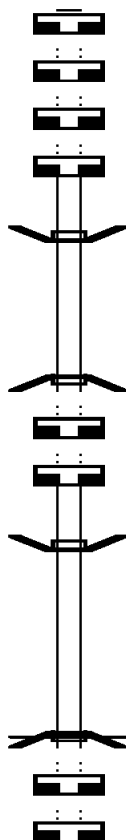
000059 FT  
000059 FT  
000059 FT  
000059 FT

000012 FT

000012 FT  
000012 FT

000000 FT

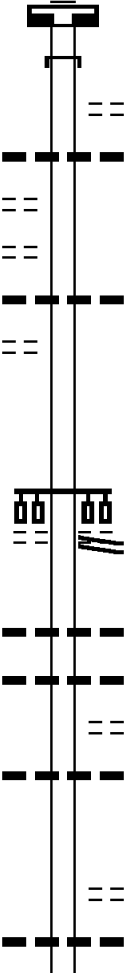
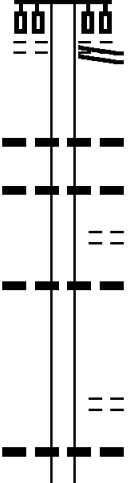
000000 FT  
000000 FT



000059 FT  
7070/0000 LENGTH(AH 2608 BK 2723)  
000059 FT  
7060/0000 LENGTH(AH 2723 BK 2500)  
000059 FT  
7050/0000 LENGTH(AH 2500 BK 0533)  
000059 FT  
7044/0000 LENGTH(AH 0533 BK 0047)  
BMSBN 15/3014/0042/0000  
INTER-AHD LEE'S BRIDGE RD  
0042/0047 (T309)  
000012 FT 2 0 15 001 0 00 0114+93  
INTER-BK LEE'S BRIDGE RD  
(T309)  
BLACK RUN CREEK  
BMSBG 15/3014/0042/0000  
5 0042/0000 LENGTH(AH 0047 BK 1480)  
000012 FT  
7040/0000 LENGTH(AH 1480 BK 2603)  
000012 FT  
7032/0000 LENGTH(AH 2603 BK 0012)  
BMSBN 15/3014/0030/0000  
INTER-AHD LEE'S BRIDGE RD  
0030/0012 (T309)  
000000 FT 2 0 15 001 0 00 0073+92  
NC LEE'S BRIDGE RD  
INTER-BK LEE'S BRIDGE RD  
(T309)  
HOG RUN  
BMSBG 15/3014/0030/0000  
MFC BEGIN = E  
5 0030/0000 LENGTH(AH 0012 BK 3537)  
000000 FT  
7020/0000 LENGTH(AH 3537 BK 3713)  
000000 FT  
7010/0000 LENGTH(AH 3713 BK 0000)

EXTRACT DATE: 12/28/2024 ROADWAY MANAGEMENT SYSTEM PAGE NUMBER: 655  
PRINT DATE: 12/30/2024 SLD COUNTY/SR - ANNUAL PRINT COUNTY: CHESTER

DIR: B TOTAL LEN: 4.158 MI. DIST: 06-2 SR: 3013  
LEFT MUN: KENNETT T RIGHT MUN: KENNETT T

|                           |           |  |  |
|---------------------------|-----------|--|--|
|                           | 021955 FT |   | 021955 FT<br>7112/0000 LENGTH(AH 1465 BK 1391)<br>INTER-AHD UNION ST<br>0110/1391 (TWP)<br>SCHOOLHOUSE LN<br>0110/1370 (PRDR)<br>018 " DIA CIRC CONCR<br>0110/1225 LEN=0050 INSTALLED 1930 |
| MEADOWVIEW LN<br>(T639)   | 0110/1190 | ==   |  |
| JAMES WALTER WY<br>(PRDR) | 0110/0980 | ==   |  |
|                           |           | ---  |  |
| JAMES WALTER WY<br>(PRDR) | 0110/0630 | ==   | 0110/0672 018 " DIA CIRC CONCR<br>LEN=0038 INSTALLED 1930  |
|                           | 020564 FT |  |  |
|                           |           | ---  | 020564 FT 0 0 00000 0 00 0000+00<br>HILLENDALE RD<br>(T337)  |
|                           |           |  | OLD KENNETT PK<br>(SR3036 SEG 0010/0000)<br>5 0110/0000 LENGTH(AH 1391 BK 1971)  |
|                           |           | ---  | 0086/1048 018 " DIA CIRC CONCR<br>LEN=0040 INSTALLED 1930  |
|                           |           | ---  | 0086/0900 048 " DIA CIRC METAL<br>LEN=0035 INSTALLED 1930  |
|                           |           | ==   | UNKNOWN RD<br>(PRDR)   |
|                           |           | ---  | 0086/0760 018 " DIA CIRC CONCR<br>LEN=0025 INSTALLED 1930  |
|                           |           | ---  | 0086/0676  |
|                           | 018593 FT |  | 018593 FT 0 0 00000 0 00 0000+00<br>PRIVATE DR<br>(PRDR)   |
|                           |           | ==   | 5 0086/0000 LENGTH(AH 1971 BK 3609)<br>024 " DIA CIRC CONCR  |
|                           |           | ---  | 0084/3514 LEN=0040 INSTALLED 1930  |

EXTRACT DATE: 12/28/2024 ROADWAY MANAGEMENT SYSTEM PAGE NUMBER: 654  
PRINT DATE: 12/30/2024 SLD COUNTY/SR - ANNUAL PRINT COUNTY: CHESTER

DIR: B TOTAL LEN: 4.158 MI. DIST: 06-2 SR: 3013  
LEFT MUN: KENNETT T RIGHT MUN: KENNETT T

PLEASANT BANK LN  
(PRDR) 0084/0500

0 0 00000 0 00 0000+00 014984 FT  
BOX 1082 PRIVATE DR  
(PRDR) 0084/0000

ROUND HILL RD  
(T599) 0080/1394

012306 FT

LC FOR CHANDLER MILL RD  
(CONN) 0070/0757  
CHANDLER MILL RD  
(T408) 0070/0639

010151 FT

0084/2744 018 "DIA CIRC CONCR  
LEN=0025 INSTALLED 1930

0084/2051 018 "DIA CIRC CONCR  
LEN=0060 INSTALLED UNKN  
PENNFIELD DR

0084/1661 (TWP)

0084/1331 018 "DIA CIRC CONCR  
LEN=0028 INSTALLED 1930

0084/1076 018 "DIA CIRC CONCR  
LEN=0040 INSTALLED UNKN

0084/0886 WOODRIDGE DR  
(TWP)

0084/0471 018 "DIA CIRC CONCR  
LEN=0030 INSTALLED 1930

014984 FT

0084/0000 LENGTH(AH 3609 BK 2678)

0080/1752 048"H 72"W CON BOX CUL  
LEN=0040 INSTALLED 1930

0080/1670 018 "DIA CIRC CONCR  
LEN=0040 INSTALLED 1930

0080/0679 018 "DIA CIRC METAL  
LEN=0034 INSTALLED 1930

0080/0097 BMSEN 15/3013/0080/0037  
2 0 15038 0 00 0000+41

W. BRANCH RED CLAY CREE  
BMSBG 15/3013/0080/0037  
2 0 15038 0 00 0000+00

MARSHALL BRIDGE RD  
(T623)

0080/0000 LENGTH(AH 2678 BK 2155)

0070/1660 024 "DIA CIRC METAL  
LEN=0040 INSTALLED 1920

0070/0762 024"H 18"W METAL ARCH  
LEN=0010 INSTALLED 2005

010151 FT 2 0 15037 0 03 0118+83



EXTRACT DATE: 12/28/2024 ROADWAY MANAGEMENT SYSTEM PAGE NUMBER: 653  
PRINT DATE: 12/30/2024 SLD COUNTY/SR - ANNUAL PRINT COUNTY: CHESTER

DIR: B TOTAL LEN: 4.158 MI. DIST: 06-2 SR: 3013  
LEFT MUN: KENNETT T RIGHT MUN: KENNETT T

CALDWELL LN  
(PRDR)

0044/1076

007573 FT

KAOLIN RD  
(T408)  
LC FROM KAOLIN RD  
(CONN)

0040/0775

0040/0667

2 0 15037 0 01 0049+03 004661 FT  
TO 8021/0750 SH  
(CONN) 0040/0000

| Station   | Length                 | Material       | Notes                   |
|-----------|------------------------|----------------|-------------------------|
| 0070/0000 | 048"                   | DIA CIRC METAL | CHANDLER MILL RD (T408) |
| 0044/2449 | LEN=0030               | INSTALLED      | 1920                    |
| 0044/2201 | LEN=0030               | INSTALLED      | 1920                    |
| 0044/1749 | LEN=0030               | INSTALLED      | 1920                    |
| 0044/1524 | LEN=0025               | INSTALLED      | 1920                    |
| 0044/1011 | LEN=0024               | INSTALLED      | 1920                    |
| 0044/0142 | LEN=0025               | INSTALLED      | 1920                    |
| 007573 FT | 0 0 00000 0 00 0000+00 |                |                         |
| 0044/0000 | LEN=0030               | INSTALLED      | 1920                    |
| 0040/2730 | LEN=0035               | INSTALLED      | 1920                    |
| 0040/2576 | LEN=0030               | INSTALLED      | 1920                    |
| 0040/2405 | LEN=0030               | INSTALLED      | 1920                    |
| 0040/1450 | LEN=0025               | INSTALLED      | 1920                    |
| 0040/1211 | LEN=0040               | INSTALLED      | 1920                    |
| 0040/0884 | LEN=0040               | INSTALLED      | 1920                    |
| 0040/0789 | LEN=0030               | INSTALLED      | 1920                    |
| 0040/0775 | LEN=0025               | INSTALLED      | 1920                    |
| 0040/0667 | LEN=0025               | INSTALLED      | 1920                    |
| 0040/0000 | LEN=0030               | INSTALLED      | 1920                    |
| 0030/0700 | LEN=0055               | INSTALLED      | 1920                    |
| 0030/0675 | LEN=0055               | INSTALLED      | 1920                    |
| 0030/0657 | LEN=0055               | INSTALLED      | 1920                    |

EXTRACT DATE: 12/28/2024 ROADWAY MANAGEMENT SYSTEM PAGE NUMBER: 652  
PRINT DATE: 12/30/2024 SLD COUNTY/SR - ANNUAL PRINT COUNTY: CHESTER

DIR: B TOTAL LEN: 4.158 MI. DIST: 06-2 SR: 3013  
LEFT MUN: NEW GARDEN T RIGHT MUN: NEW GARDEN T

TO 8021/0512 SH  
(CONN)

0030/0442

FROM 8021/0502 SH  
(CONN)

0030/0052  
003918 FT

001468 FT

000000 FT

0030/0626 RAMP FROM SR41N  
(SR8021 SEG 0010/0395)  
NEWPORT PIKE  
0030/0547 OP ID 15/0041/0020/0000  
RAMP TO SR41  
(SR8021 SEG 0512/0000)  
RAMP FROM SR41S  
0030/0330 (SR8021 SEG 0502/0645)  
036 "DIA CIRC CONCR  
0030/0284 LEN=0200 INSTALLED UNKN  
0030/0052 MFC BEGIN = D  
003918 FT 2 0 15037 0 00 0039+52  
OLD LIMESTONE RD  
(T434)  
0030/0000 LENGTH(AH 0743 BK 2450)  
0020/1822 018 "DIA CIRC CONCR  
LEN=0040 INSTALLED 1920  
0020/0582 060 "DIA CIRC CONCR  
LEN=0200 INSTALLED UNKN  
0020/0322 018 "DIA CIRC CONCR  
001468 FT LEN=0035 INSTALLED 1920  
2 0 15037 0 00 0014+75  
OLD LIMESTONE RD  
(T434)  
0020/0000 LENGTH(AH 2450 BK 1468)  
0010/1430 018 "DIA CIRC CONCR  
LEN=0038 INSTALLED 1920  
0010/0615 018 "DIA CIRC CONCR  
LEN=0050 INSTALLED 1920  
0010/0451 018 "DIA CIRC CONCR  
LEN=0080 INSTALLED UNKN  
0010/0170 018 "DIA CIRC CONCR  
LEN=0090 INSTALLED 1920  
SOUTHWOOD RD  
(T317)  
0010/0082 2 0 15037 0 00 0000+00  
000000 FT NC LIMESTONE RD  
INTER-BK DELAWARE STATE LINE  
(STBD)  
MFC BEGIN = B  
0010/0000 LENGTH(AH 1468 BK 0000)

EXTRACT DATE: 12/28/2024 ROADWAY MANAGEMENT SYSTEM PAGE NUMBER: 651  
PRINT DATE: 12/30/2024 SLD COUNTY/SR - ANNUAL PRINT COUNTY: CHESTER  
DIR: B TOTAL LEN: .000 MI. DIST: 06-2 SR: 3012  
LEFT MUN: FRANKLIN T RIGHT MUN: FRANKLIN T

000000 FT



000000 FT  
7010/0000 LENGTH(AH 1578 BK 0000)

EXTRACT DATE: 12/28/2024 ROADWAY MANAGEMENT SYSTEM PAGE NUMBER: 650  
PRINT DATE: 12/30/2024 SLD COUNTY/SR - ANNUAL PRINT COUNTY: CHESTER  
DIR: B TOTAL LEN: 1.637 MI. DIST: 06-2 SR: 3011  
LEFT MUN: FRANKLIN T RIGHT MUN: FRANKLIN T

2 0 15207 0 00 0078+24 007701 FT  
CHURCH HILL RD  
(T319) 0030/0000

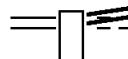
008644 FT  
008644 FT  
008644 FT  
008644 FT

008644 FT  
7060/0000 LENGTH(AH 0955 BK 3877)  
008644 FT  
7050/0000 LENGTH(AH 3877 BK 3740)  
008644 FT  
7040/0000 LENGTH(AH 3740 BK 2166)  
008644 FT  
7038/0000 LENGTH(AH 2166 BK 0943)  
INTER-AHD CLAY CREEK RD  
0030/0943 (T574)  
018 "DIA CIRC METAL  
0030/0812 LEN=0025 INSTALLED UNKN  
0030/0096 BMSSEN 15/3011/0030/0084  
0 0 00000 0 00 0000+00  
BRANCH WHITE CLAY CREEK  
BMSBG 15/3011/0030/0084  
0030/0084  
007701 FT  
0030/0000 LENGTH(AH 0943 BK 2011)  
018 "DIA CIR PLASTIC  
0024/1981 LEN=0028 INSTALLED 1980  
018 "DIA CIR PLASTIC  
0024/1653 LEN=0040 INSTALLED UNKN  
018 "DIA CAST IRON  
0024/1446 LEN=0025 INSTALLED UNKN  
TWIN BRIDGE LN  
0024/1064 (PRDR)  
0024/0196 BMSSEN 15/3011/0024/0178  
2 0 15207 0 00 0030+86

DIST: 06-2 SR: 3011  
RIGHT MUN: FRANKLIN T

EXTRACT DATE: 12/28/2024 ROADWAY MANAGEMENT SYSTEM PAGE NUMBER: 648  
PRINT DATE: 12/30/2024 SLD COUNTY/SR - ANNUAL PRINT COUNTY: CHESTER  
DIR: B TOTAL LEN: 3.912 MI. DIST: 06-2 SR: 3010  
LEFT MUN: ELK TOWNSHIP T RIGHT MUN: ELK TOWNSHIP T

HICKORY HILL RD  
(SR0472 SEG 0080/0000) 0070/2264



020653 FT LEWISVILLE RD  
(SR0472 SEG 0080/0000)  
0070/2264 HICKORY HILL RD  
(T344)

EXTRACT DATE: 12/28/2024 ROADWAY MANAGEMENT SYSTEM PAGE NUMBER: 647  
PRINT DATE: 12/30/2024 SLD COUNTY/SR - ANNUAL PRINT COUNTY: CHESTER

DIR: B TOTAL LEN: 3.912 MI. DIST: 06-2 SR: 3010  
LEFT MUN: ELK TOWNSHIP T RIGHT MUN: ELK TOWNSHIP T

|                                  |           |  |           |                          |
|----------------------------------|-----------|--|-----------|--------------------------|
|                                  | 018389 FT |  | 0070/0053 | BMS EN 15/3010/0070/0000 |
|                                  |           |  | 018389 FT | 2 0 15162 0 00 0184+48   |
|                                  |           |  |           | LITTLE ELK               |
|                                  |           |  | 0070/0000 | BMSBG 15/3010/0070/0000  |
|                                  |           |  |           | LENGTH(AH 2264 BK 1280)  |
|                                  | 017109 FT |  | 017109 FT | 2 0 15162 0 00 0171+49   |
|                                  |           |  |           | REISLER RD               |
|                                  |           |  | 0060/0000 | (T309)                   |
|                                  |           |  |           | LENGTH(AH 1280 BK 3752)  |
|                                  |           |  | 0050/3240 | ELK TOWNSHIP             |
|                                  |           |  | 0050/2820 | EAST NOTTINGHAM T        |
|                                  |           |  |           | 015 "DIA CIRC METAL      |
|                                  |           |  |           | LEN=0031 INSTALLED 1975  |
| FISHER RD<br>(T343)              | 0050/2274 |  |           |                          |
|                                  |           |  | 0050/1210 | 036 "DIA CIRC METAL      |
|                                  |           |  |           | LEN=0030 INSTALLED 1975  |
|                                  |           |  | 0050/0695 | 015 "DIA CIRC METAL      |
|                                  |           |  |           | LEN=0025 INSTALLED 1975  |
|                                  |           |  | 0050/0238 | 036 "DIA CIRC METAL      |
|                                  |           |  | 013357 FT | LEN=0021 INSTALLED 1975  |
| 2 0 15162 0 00 0133+90 013357 FT |           |  | 0050/0000 | LENGTH(AH 3752 BK 3573)  |
| PUGH RD<br>(T329)                | 0050/0000 |  |           |                          |
|                                  |           |  | 0040/2820 | 048 "DIA CIR PLASTIC     |
|                                  |           |  |           | LEN=0040 INSTALLED 2024  |
|                                  |           |  |           |                          |
|                                  |           |  | 0040/1623 | 072 "DIA CIRC METAL      |
|                                  |           |  |           | LEN=0062 INSTALLED 1975  |
|                                  |           |  |           | BRANCH JORDAN CREEK      |
|                                  |           |  |           | STRUCTURE LENGTH 10 FT   |
|                                  |           |  |           | BMSID 15/3010/0040/1623  |
|                                  |           |  | 0040/0600 | 018 "DIA CIR PLASTIC     |
|                                  |           |  |           | LEN=0026 INSTALLED 1975  |
| 009784 FT                        |           |  | 009784 FT | 2 0 15162 0 00 0098+14   |

EXTRACT DATE: 12/28/2024 ROADWAY MANAGEMENT SYSTEM PAGE NUMBER: 646  
PRINT DATE: 12/30/2024 SLD COUNTY/SR - ANNUAL PRINT COUNTY: CHESTER

DIR: B TOTAL LEN: 3.912 MI. DIST: 06-2 SR: 3010  
LEFT MUN: EAST NOTTINGHAM T RIGHT MUN: EAST NOTTINGHAM T

FIFTH ST  
(SR3003 SEG 0010/0000) 0040/0000

BARREN RD  
(T355)  
0040/0000 LENGTH(AH 3573 BK 2841)

0030/1534 060 "DIA CIR PLASTIC  
LEN=0050 INSTALLED 2018

006943 FT

0030/0338 015 "DIA CIRC METAL  
LEN=0031 INSTALLED 1975  
2 0 15162 0 00 0069+52  
SUNSET RD  
(T321)  
0030/0000 LENGTH(AH 2841 BK 3669)

MOUNT PLEASANT RD  
(T320)

0020/2099

0020/2797 015 "DIA CIRC METAL  
LEN=0030 INSTALLED 1975  
0020/2425 015 "DIA CIRC METAL  
LEN=0031 INSTALLED 1975

0020/1269 SHERWOOD DR  
(T331)

003274 FT

0020/0439 018 "DIA CIRC METAL  
LEN=0030 INSTALLED 1975  
2 0 15162 0 00 0032+84  
MOUNT OLIVET RD  
(T320)

0020/0000 LENGTH(AH 3669 BK 3274)  
0010/3153 024 "DIA CIRC METAL  
LEN=0030 INSTALLED 1975

0010/0953 015 "DIA CIRC METAL  
LEN=0031 INSTALLED 1975

2 0 15162 0 00 0000+00 000000 FT  
BARNESLEY RD  
(SR3107 SEG 0010/0473) 0010/0000

NC MEDIA RD  
BARNESLEY RD  
000000 FT (SR3107 SEG 0010/0473)  
MFC BEGIN = E  
0010/0000 LENGTH(AH 3274 BK 0000)



EXTRACT DATE: 12/28/2024 ROADWAY MANAGEMENT SYSTEM PAGE NUMBER: 645  
PRINT DATE: 12/30/2024 SLD COUNTY/SR - ANNUAL PRINT COUNTY: CHESTER

DIR: B TOTAL LEN: 3.277 MI. DIST: 06-2 SR: 3009  
LEFT MUN: NEW GARDEN T RIGHT MUN: NEW GARDEN T

|                                  |             |                         |
|----------------------------------|-------------|-------------------------|
| 017302 FT                        | 017302 FT   |                         |
| GAP NEWPORT PK                   | INTER-AHD   | PENN GREEN RD           |
| (SR0041 SEG 0070/0000)           |             | (T386)                  |
| 0100/2490                        | 0100/2490   | GAP NEWPORT PK          |
|                                  |             | (SR0041 SEG 0070/0000)  |
| 2 0 15165 0 03 0131+20 014812 FT | 0100/1077   | 018 "DIA CIR PLASTIC    |
| COOPER RD                        |             | LEN=0040 INSTALLED UNKN |
| (T440)                           | 0100/0275   | 018 "DIA CIR PLASTIC    |
| 0100/0000                        | 014812 FT   | LEN=0020 INSTALLED UNKN |
|                                  | 5 0100/0000 | LENGTH(AH 2490 BK 3982) |
|                                  | 0090/2450   | 018 "DIA CIR PLASTIC    |
|                                  |             | LEN=0050 INSTALLED UNKN |
|                                  | 0090/1433   | STARR RD                |
|                                  |             | (T441)                  |
| 2 0 15165 0 02 0096+06 010830 FT | 0090/0300   | 018 "DIA CIR PLASTIC    |
| LC FOR SANTILLI RD               | 010830 FT   | LEN=0050 INSTALLED UNKN |
| (CONN)                           | 5 0090/0000 | LENGTH(AH 3982 BK 2613) |
| SANTILLI RD                      |             |                         |
| (T411)                           |             |                         |
| 0080/2303                        |             |                         |
| REMINGTON LN                     |             |                         |
| (PRDR)                           |             |                         |
| CEZANNE CT                       |             |                         |
| 0080/1650                        |             |                         |

EXTRACT DATE: 12/28/2024 ROADWAY MANAGEMENT SYSTEM PAGE NUMBER: 644  
PRINT DATE: 12/30/2024 SLD COUNTY/SR - ANNUAL PRINT COUNTY: CHESTER

DIR: B TOTAL LEN: 3.277 MI. DIST: 06-2 SR: 3009  
LEFT MUN: NEW GARDEN T RIGHT MUN: NEW GARDEN T

|                  |           |    |  |              |                          |
|------------------|-----------|----|--|--------------|--------------------------|
| (T539)           | 0080/1310 | == |  |              |                          |
|                  |           |    |  | EGYPT RUN RD |                          |
|                  |           |    |  | (T321)       |                          |
|                  | 008217 FT |    |  | 0080/0195    | BMSSEN 15/3009/0080/0000 |
|                  |           |    |  | 0080/0019    | 2 0 15165 0 02 0060+18   |
|                  |           |    |  | 008217 FT    | EGYPT RUN CK             |
|                  |           |    |  |              | BMSBG 15/3009/0080/0000  |
|                  |           |    |  | 0080/0000    | LENGTH(AH 2613 BK 3985)  |
|                  |           |    |  | 0070/3805    | 018 "DIA CIRC METAL      |
|                  |           |    |  |              | LEN=0030 INSTALLED UNKN  |
|                  |           |    |  | 0070/3716    | ABRUZZI DR               |
|                  |           |    |  |              | (PRDR)                   |
| AUBURN RD        | 0070/3671 | == |  |              |                          |
| (T323)           |           |    |  | 0070/3100    | 048 "DIA CIRC METAL      |
|                  |           |    |  |              | LEN=0030 INSTALLED UNKN  |
|                  |           |    |  | 0070/3092    | LAUREL HEIGHTS RD        |
|                  |           |    |  |              | (T319)                   |
|                  |           |    |  | 0070/2980    | 036 "DIA CIRC METAL      |
|                  |           |    |  |              | LEN=0035 INSTALLED UNKN  |
|                  |           |    |  | 0070/2250    | 018 "DIA CIRC METAL      |
|                  |           |    |  |              | LEN=0050 INSTALLED UNKN  |
|                  |           |    |  | 0070/2115    | 018 "DIA CIRC METAL      |
|                  |           |    |  |              | LEN=0050 INSTALLED UNKN  |
|                  |           |    |  |              |                          |
|                  |           |    |  | 0070/0330    | LAUREL WOODS LN          |
|                  |           |    |  |              | (TWP)                    |
|                  |           |    |  | 0070/0315    | 018 "DIA CIRC CONCR      |
|                  |           |    |  |              | LEN=0035 INSTALLED UNKN  |
|                  | 004232 FT |    |  | 0070/0302    | BMSSEN 15/3009/0070/0000 |
|                  |           |    |  | 004232 FT    | 2 0 15165 0 02 0017+08   |
|                  |           |    |  |              | WHITE CLAY CREEK         |
|                  |           |    |  | 0070/0000    | BMSBG 15/3009/0070/0000  |
|                  |           |    |  |              | LENGTH(AH 3985 BK 2243)  |
| LAUREL BRIDGE RD | 0060/2188 | == |  |              |                          |
| (T448)           |           |    |  | 0060/2130    | 018 "DIA CIRC CONCR      |
|                  |           |    |  |              | LEN=0075 INSTALLED UNKN  |
|                  |           |    |  | 0060/1282    | 024 "DIA CIR PLASTIC     |
|                  |           |    |  |              | LEN=0040 INSTALLED UNKN  |
|                  |           |    |  | 0060/1120    | 018 "DIA CIRC METAL      |
|                  |           |    |  |              | LEN=0025 INSTALLED UNKN  |

EXTRACT DATE: 12/28/2024 ROADWAY MANAGEMENT SYSTEM PAGE NUMBER: 643  
PRINT DATE: 12/30/2024 SLD COUNTY/SR - ANNUAL PRINT COUNTY: CHESTER

DIR: B TOTAL LEN: 3.277 MI. DIST: 06-2 SR: 3009  
LEFT MUN: NEW GARDEN T RIGHT MUN: NEW GARDEN T

FOR SR 3009 AND 3024

(CONN) 0060/0507  
CHESTERVILLE RD  
(SR3024 SEG 0042/1170) 0060/0392  
2 0 15165 0 00 0000+00 001989 FT  
MERCER MILL RD  
(T449) 0060/0000

000866 FT

000866 FT

000866 FT

000866 FT

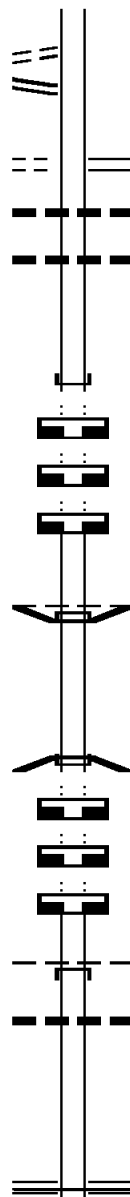
000805 FT

000805 FT

000805 FT

000805 FT

000000 FT



001989 FT LANDENBERG RD  
(SR3024 SEG 0050/0000)  
[S] 0060/0000 LENGTH(AH 2243 BK 1123)  
015 "DIA CIR PLASTIC  
0052/0600 LEN=0030 INSTALLED 2019  
018 "DIA CIR PLASTIC  
0052/0030 LEN=0030 INSTALLED 2019  
000866 FT 2 0 15019 0 02 0179+40  
NC PENN GREEN RD  
INTER-BK PENN GREEN RD  
(TWP)  
[S] 0052/0000 LENGTH(AH 1123 BK 2928)  
000866 FT  
7050/0000 LENGTH(AH 2928 BK 3925)  
000866 FT  
7040/0000 LENGTH(AH 3925 BK 0343)  
000866 FT  
7034/0000 LENGTH(AH 0343 BK 0061)  
BMSBN 15/3009/0032/0000  
INTER-AHD GOOD HOPE RD  
(TWP)  
0032/0061 LONDON BRITAIN T  
000805 FT 2 0 15019 0 02 0106+58  
INTER-BK GOOD HOPE RD  
(TWP)  
WHITE CLAY  
BMSBG 15/3009/0032/0000  
[S] 0032/0000 LENGTH(AH 0061 BK 2981)  
000805 FT  
7030/0000 LENGTH(AH 2981 BK 3846)  
000805 FT  
7020/0000 LENGTH(AH 3846 BK 2945)  
000805 FT  
7012/0000 LENGTH(AH 2945 BK 0805)  
INTER-AHD GOOD HOPE RD  
(TWP)  
0010/0805 FRANKLIN T  
018 "DIA CIRC CONCR  
0010/0800 LEN=0030 INSTALLED UNKN  
000000 FT 2 0 15019 0 00 0000+00  
NC GOOD HOPE RD  
NEW LONDON RD  
(SR0896 SEG 0050/0000)  
MFC BEGIN = D  
[S] 0010/0000 LENGTH(AH 0805 BK 0000)

EXTRACT DATE: 12/28/2024 ROADWAY MANAGEMENT SYSTEM PAGE NUMBER: 642  
PRINT DATE: 12/30/2024 SLD COUNTY/SR - ANNUAL PRINT COUNTY: CHESTER  
DIR: B TOTAL LEN: .000 MI. DIST: 06-2 SR: 3008  
LEFT MUN: FRANKLIN T RIGHT MUN: FRANKLIN T

000000 FT  
000000 FT



000000 FT  
7020/0000 LENGTH(AH 3033 BK 3604)  
000000 FT  
7010/0000 LENGTH(AH 3604 BK 0000)

EXTRACT DATE: 12/28/2024 ROADWAY MANAGEMENT SYSTEM PAGE NUMBER: 641  
PRINT DATE: 12/30/2024 SLD COUNTY/SR - ANNUAL PRINT COUNTY: CHESTER  
DIR: B TOTAL LEN: 1.954 MI. DIST: 06-2 SR: 3007  
LEFT MUN: FRANKLIN T RIGHT MUN: FRANKLIN T

010319 FT



010319 FT  
INTER-AHD NEW LONDON RD  
(SR0896 SEG 0060/0000)  
NEW LONDON RD  
0030/2900 (SR0896 SEG 0060/0000)  
FOR SR 0896 AND 3007  
0030/2755 (CONN)

EXTRACT DATE: 12/28/2024 ROADWAY MANAGEMENT SYSTEM PAGE NUMBER: 640  
PRINT DATE: 12/30/2024 SLD COUNTY/SR - ANNUAL PRINT COUNTY: CHESTER

DIR: B TOTAL LEN: 1.954 MI. DIST: 06-2 SR: 3007  
LEFT MUN: FRANKLIN T RIGHT MUN: FRANKLIN T

WALKER RD  
(T303)

0030/1992

007419 FT

004631 FT

002282 FT

000000 FT

|           |  |
|-----------|--|
| 0030/2670 | 018 "DIA CIRC METAL<br>LEN=0030 INSTALLED 1975   |
| 0030/1992 | MUNICIPAL LN<br>(TWP )   |
| 0030/1570 | 018 "DIA CIRC METAL<br>LEN=0030 INSTALLED 1975   |
| 0030/1081 | MEADOW WOOD LN<br>(T606)   |
| 007419 FT | 2 0 15020 0 00 0073+90<br>MEADOW WOOD LN<br>(T606)   |
| 0030/0000 | LENGTH(AH 2900 BK 2788)  |
| 0020/2112 | CHISEL CREEK DR<br>(T634)  |
| 0020/1150 | 036 "DIA CIR PLASTIC<br>LEN=0040 INSTALLED 2019  |
| 004631 FT | 2 0 15020 0 00 0045+60<br>STRICKERSVILLE RD<br>(SR3006 SEG 0060/1380)                                |
| 0020/0000 | LENGTH(AH 2788 BK 2349)  |
| 002282 FT | 2 0 15020 0 00 0022+75   |
| 0014/0000 | LENGTH(AH 2349 BK 2282)  |
| 0010/2253 | 015 "DIA CIR PLASTIC<br>LEN=0025 INSTALLED 2009  |
| 000000 FT | 2 0 15020 0 00 0000+00<br>NC AP PLETON RD<br>INTER-BK MARYLAND STATE LINE<br>(STBD)<br>MFC BEGIN = E |
| 0010/0000 | LENGTH(AH 2282 BK 0000)  |

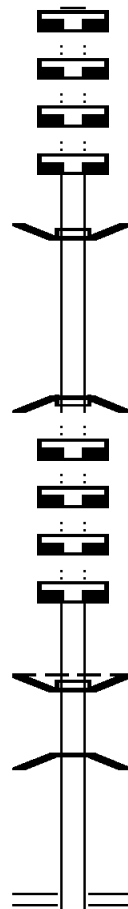
EXTRACT DATE: 12/28/2024 ROADWAY MANAGEMENT SYSTEM PAGE NUMBER: 639  
PRINT DATE: 12/30/2024 SLD COUNTY/SR - ANNUAL PRINT COUNTY: CHESTER

DIR: B TOTAL LEN: 3.374 MI. DIST: 06-2 SR: 3006  
LEFT MUN: LONDON BRITAIN T RIGHT MUN: LONDON BRITAIN T

017815 FT  
017815 FT  
017815 FT  
017815 FT

017801 FT

017801 FT  
017801 FT  
017801 FT  
017801 FT



017815 FT  
7130/0000 LENGTH(AH 3000 BK 3213)  
017815 FT  
7120/0000 LENGTH(AH 3213 BK 2134)  
017815 FT  
7110/0000 LENGTH(AH 2134 BK 2168)  
017815 FT  
7104/0000 LENGTH(AH 2168 BK 0014)  
BMSBN 15/3006/0102/0000  
INTER-AHD LONDON TRACT RD  
0102/0014 (T321)  
017801 FT 2 0 15016 0 01 0291+32  
NC LONDON TRACT RD  
INTER-BK LONDON TRACT RD  
(T321)  
WHITE CLAY  
BMSBG 15/3006/0102/0000  
5 0102/0000 LENGTH(AH 0014 BK 1695)  
017801 FT  
7100/0000 LENGTH(AH 1695 BK 3543)  
017801 FT  
7090/0000 LENGTH(AH 3543 BK 3628)  
017801 FT  
7080/0000 LENGTH(AH 3628 BK 3332)  
017801 FT  
7072/0000 LENGTH(AH 3332 BK 3140)  
BMSBN 15/3006/0060/3126  
INTER-AHD STRICKERSVILLE RD  
(T320)  
0060/3140 FRANKLIN T  
2 0 15016 0 01 0169+58  
CHRISTINA RIVER  
0060/3126 BMSBG 15/3006/0060/3126  
  
0060/1380 APPLETON RD  
(SR3007 SEG 0020/0000)

EXTRACT DATE: 12/28/2024 ROADWAY MANAGEMENT SYSTEM PAGE NUMBER: 638  
PRINT DATE: 12/30/2024 SLD COUNTY/SR - ANNUAL PRINT COUNTY: CHESTER

DIR: B TOTAL LEN: 3.374 MI. DIST: 06-2 SR: 3006  
LEFT MUN: FRANKLIN T RIGHT MUN: FRANKLIN T

2 0 15016 0 01 0146+68 014661 FT  
CROSSAN CT  
(T620) 0060/0000

BERKSHIRE RD  
(T621) 0050/2600

FAIRVIEW LN  
(PRDR) 0050/1420

2 0 15016 0 01 0105+87 011174 FT  
PETER CHRISTOPHER DR  
(T604) 0050/0000

MOUNT OLIVET RD  
(T356) 0040/1054

008505 FT

|             |   |
|-------------|---|
| 0060/1060   | 036 "DIA CIR PLASTIC<br>LEN=0024 INSTALLED UNKN                             |
| 0060/0660   | 018 "DIA CIR PLASTIC<br>LEN=0020 INSTALLED UNKN                             |
| 014661 FT   |   |
| 5 0060/0000 | LENGTH(AH 3140 BK 3487)   |
| 0050/2745   | 030 "DIA CIRC METAL<br>LEN=0039 INSTALLED UNKN                              |
| 0050/2555   | 018 "DIA CIRC CONCR<br>LEN=0060 INSTALLED UNKN                              |
| 0050/2117   | 030 "DIA CIRC METAL<br>LEN=0030 INSTALLED UNKN                              |
| 0050/1707   | 024 "DIA CIRC METAL<br>LEN=0040 INSTALLED UNKN                              |
| 011174 FT   |   |
| 5 0050/0000 | LENGTH(AH 3487 BK 2669)<br>PEDESTRIAN                                       |
| 0040/2378   | OP ID 15/3006/0040/2378   |
| 0040/1430   | 018 "DIA CIRC METAL<br>LEN=0030 INSTALLED UNKN                              |
| 0040/1042   | 036 "DIA CIRC METAL<br>LEN=0043 INSTALLED UNKN                              |
| 0040/0092   | BMS EN 15/3006/0040/0000<br>FRANKLIN  |
| 0040/0081   | ELK TOWNSHIP T  |
| 008505 FT   | 2 0 15016 0 01 0076+21<br>BIG ELK CREEK                                     |
| 5 0040/0000 | BMS BG 15/3006/0040/0000<br>LENGTH(AH 2669 BK 3701)<br>BRANCH BIG ELK CREEK |
| 0030/3344   | STRUCTURE LENGTH 12 FT<br>BMS ID 15/3006/0030/3344                          |



EXTRACT DATE: 12/28/2024 ROADWAY MANAGEMENT SYSTEM PAGE NUMBER: 637  
PRINT DATE: 12/30/2024 SLD COUNTY/SR - ANNUAL PRINT COUNTY: CHESTER

DIR: B TOTAL LEN: 3.374 MI. DIST: 06-2 SR: 3006  
LEFT MUN: ELK TOWNSHIP T RIGHT MUN: ELK TOWNSHIP T

|   |                        |           |  |
|---|------------------------|-----------|--|
|   |                        | 0030/2441 | 018 "DIA CIRC CONCR<br>LEN=0040 INSTALLED UNKN<br>BRANCH BIG ELK CREEK<br>STRUCTURE LENGTH 12 FT<br>BMSID 15/3006/0030/2004      |
|   |                        | 0030/2004 | 036 "DIA CIRC METAL<br>LEN=0040 INSTALLED UNKN   |
|   |                        | 0030/1275 |  |
| 004804 FT   |                        | 004804 FT | 2 0 15016 0 00 0037+26<br>DRAINAGE<br>STRUCTURE LENGTH 12 FT<br>BMSID 15/3006/0030/0000<br>LENGTH(AH 3701 BK 3714)               |
|   |                        | 0030/0000 |  |
|   |                        | 0020/2767 | 018 "DIA CIRC METAL<br>LEN=0042 INSTALLED UNKN   |
| SCHOOL HOUSE LN<br>(T350)   | 0020/0736              |           |  |
| 2 0 15016 0 00 0000+00 001090 FT<br>CHESTERVILLE RD<br>(SR0841 SEG 0010/1175) | 0020/0000<br>001090 FT |           |  |
|   |                        | 0020/0000 | NC STRICKERSVILLE RD<br>INTER-BK CHESTERVILLE RD<br>001090 FT (SR0841 SEG 0010/1175)<br>MFC BEGIN = E<br>LTH AH 003714 BK 000237 |
|   |                        | 001090 FT |  |
|   |                        | 7014/0000 | LTH AH 000237 BK 001090<br>INTER-AHD CHESTERVILLE RD<br>(SR0841 SEG 0010/0949)<br>CHESTERVILLE RD<br>(SR0841 SEG 0010/0949)      |
|   |                        | 0010/1090 |  |
| BAKER DR<br>(T361)  | 0010/0351<br>000000 FT | 0010/0522 | 018 "DIA CIRC METAL<br>LEN=0030 INSTALLED UNKN   |
|   |                        |           |  |
|   |                        | 000000 FT | 2 0 15015 1 00 0000+00<br>LEWISVILLE RD<br>(SR0472 SEG 0010/0790)  |
|   |                        |           | NC BRICK MEETING HOUSE RD<br>MFC BEGIN = D   |
| LEWISVILLE RD<br>(SR0472 SEG 0010/0790)                                       | 0010/0000              | 0010/0000 | LENGTH(AH 1090 BK 0000)  |

EXTRACT DATE: 12/28/2024 ROADWAY MANAGEMENT SYSTEM PAGE NUMBER: 636  
 PRINT DATE: 12/30/2024 SLD COUNTY/SR - ANNUAL PRINT COUNTY: CHESTER  
 DIR: B TOTAL LEN: .010 MI. DIST: 06-2 SR: 3005  
 LEFT MUN: NEW LONDON T RIGHT MUN: NEW LONDON T

000052 FT

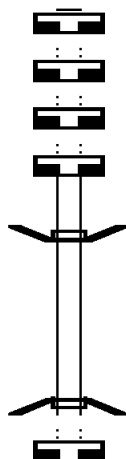
000052 FT

000052 FT

000052 FT

000000 FT

000000 FT



000052 FT

7050/0000

000052 FT

7040/0000

000052 FT

7030/0000

000052 FT

7022/0000

INTER-AHD

0020/0052

000000 FT

INTER-BK

0020/0000

000000 FT

7010/0000

LENGTH(AH 3403 BK 2782)

LENGTH(AH 2782 BK 1646)

LENGTH(AH 1646 BK 2599)

LENGTH(AH 2599 BK 0052)

BMSBN 15/3005/0020/0000

LEWISVILLE RD

(TWP)

2 0 15015 0 01 0119+75

NC LEWISVILLE RD

LEWISVILLE RD

(TWP)

HODGSON RUN

BMSBG 15/3005/0020/0000

LENGTH(AH 0052 BK 3346)

LENGTH(AH 3346 BK 0000)

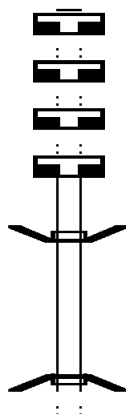
EXTRACT DATE: 12/28/2024 ROADWAY MANAGEMENT SYSTEM PAGE NUMBER: 635  
PRINT DATE: 12/30/2024 SLD COUNTY/SR - ANNUAL PRINT COUNTY: CHESTER

DIR: B TOTAL LEN: 2.862 MI. DIST: 06-2 SR: 3004  
LEFT MUN: LONDON GROVE T RIGHT MUN: LONDON GROVE T

015111 FT  
015111 FT  
015111 FT  
015111 FT

015053 FT

015053 FT



015111 FT  
7180/0000  
015111 FT  
7170/0000  
015111 FT  
7160/0000  
015111 FT  
7152/0000

INTER-AHD  
0150/0058  
015053 FT  
INTER-BK

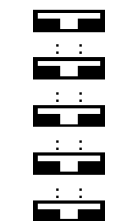
0150/0000  
015053 FT

LENGTH(AH 2521 BK 2500)  
LENGTH(AH 2500 BK 2730)  
LENGTH(AH 2730 BK 1472)  
LENGTH(AH 1472 BK 0058)  
BMSSEN 15/3004/0150/0000  
STATE RD  
(TWP)  
2 0 15200 0 00 0104+90  
STATE RD  
(TWP)  
MIDDLE BR. WHITE CLAY CR  
BMSBG 15/3004/0150/0000  
LENGTH(AH 0058 BK 1872)

EXTRACT DATE: 12/28/2024 ROADWAY MANAGEMENT SYSTEM PAGE NUMBER: 634  
PRINT DATE: 12/30/2024 SLD COUNTY/SR - ANNUAL PRINT COUNTY: CHESTER

DIR: B TOTAL LEN: 2.862 MI. DIST: 06-2 SR: 3004  
LEFT MUN: NEW LONDON T RIGHT MUN: NEW LONDON T

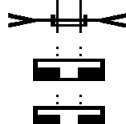
015053 FT  
015053 FT  
015053 FT  
015053 FT



015038 FT



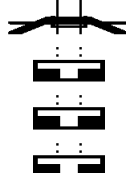
015038 FT  
015038 FT



015021 FT



015021 FT  
015021 FT  
015021 FT



015005 FT



















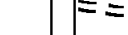
015005 FT



7142/0000 LENGTH(AH 1872 BK 1506)  
015053 FT  
7140/0000 LENGTH(AH 1506 BK 3412)  
015053 FT  
7132/0000 LENGTH(AH 3412 BK 0322)  
015053 FT  
7130/0000 LENGTH(AH 0322 BK 0742)  
015053 FT  
7124/0000 LENGTH(AH 0742 BK 0015)  
INTER-AHD STATE RD  
(TWP)  
NEW LONDON T  
2 0 15200 0 00 0027+00  
WHITE CLAY B  
STRUCTURE LENGTH 15 FT  
BMSID 15/3004/0122/0000  
STATE RD  
(TWP)  
INTER-BK  
5 0122/0000 LENGTH(AH 0015 BK 2801)  
015038 FT  
7120/0000 LENGTH(AH 2801 BK 1065)  
015038 FT  
7114/0000 LENGTH(AH 1065 BK 0017)  
BMSID 15/3004/0112/0000  
STATE RD  
(TWP)  
0112/0017  
015021 FT 2 0 15008 0 00 0320+77  
INTER-BK STATE RD  
(TWP)  
W. BR. WHITE CLAY CRK  
BMSBG 15/3004/0112/0000  
MFC BEGIN = E  
5 0112/0000 LENGTH(AH 0017 BK 1792)  
015021 FT  
7110/0000 LENGTH(AH 1792 BK 3912)  
015021 FT  
7100/0000 LENGTH(AH 3912 BK 4637)  
015021 FT  
7082/0000 LENGTH(AH 4637 BK 0016)  
BMSID 15/3004/0080/0000  
STATE RD  
(TWP)  
0080/0016  
015005 FT 2 0 15008 0 00 0217+41  
INTER-BK STATE RD  
(TWP)  
HODGSON RUN CREEK  
BMSBG 15/3004/0080/0000  
5 0080/0000 LENGTH(AH 0016 BK 2832)  
015005 FT  
7070/0000 LENGTH(AH 2832 BK 3821)

EXTRACT DATE: 12/28/2024 ROADWAY MANAGEMENT SYSTEM PAGE NUMBER: 633  
PRINT DATE: 12/30/2024 SLD COUNTY/SR - ANNUAL PRINT COUNTY: CHESTER

DIR: B TOTAL LEN: 2.862 MI. DIST: 06-2 SR: 3004  
LEFT MUN: NEW LONDON T RIGHT MUN: NEW LONDON T

|   |  |                        |  |
|---|--|------------------------|--|
| 015005 FT   |    | 015005 FT<br>7062/0000 | LENGTH(AH 3821 BK 0076)<br>BMSSEN 15/3004/0060/0000                        |
|   |    | INTER-AHD<br>0060/0076 | STATE RD<br>(T402)   |
| 014929 FT   |    | 0060/0035<br>014929 FT | NEW LONDON<br>ELK TOWNSHIP T   |
|   |    | 0060/0000              | 2 0 15008 0 00 0149+80<br>BIG ELK CREEK                                    |
|   |    | 0050/2532              | BMSBG 15/3004/0060/0000<br>LENGTH(AH 0076 BK 2873)                         |
|   |    | 0050/2420              | OLD FORGE RD<br>(T308)   |
|   |    | 0050/1740              | 024 "DIA CIR PLASTIC<br>LEN=0030 INSTALLED UNKN                            |
|   |    | 0050/1460              | 024 "DIA CIR PLASTIC<br>LEN=0038 INSTALLED UNKN                            |
|   |    | 0050/0338              | 024 "DIA CIR PLASTIC<br>LEN=0035 INSTALLED UNKN                            |
| 012056 FT   |    | 0050/0053<br>012056 FT | 018 "DIA CIRC METAL<br>LEN=0025 INSTALLED UNKN                             |
|   |   | 0050/0000              | 015 "DIA CIRC METAL<br>LEN=0030 INSTALLED UNKN                             |
|   |  | 0040/2702              | 2 0 15008 0 00 0121+07<br>LEWISVILLE RD<br>(SR0472 SEG 0060/0000)          |
| PHEASANT VIEW DR<br>(T364)                                    |  | 0040/1517              | LENGTH(AH 2873 BK 2719)<br>024 "DIA CIRC METAL<br>LEN=0035 INSTALLED UNKN  |
|   |  | 0040/0632              | 015 "DIA CIRC METAL<br>LEN=0025 INSTALLED UNKN                             |
| 2 0 15008 0 00 0093+89 009337 FT<br>HICKORY HILL RD<br>(T344) |  | 0040/0020<br>009337 FT | 018 "DIA CIRC METAL<br>LEN=0024 INSTALLED UNKN                             |
|   |  | 0040/0000              | HICKORY HILL RD<br>(T344)  |
|   |  | 0034/1540              | LENGTH(AH 2719 BK 2091)<br>024 "DIA CIR PLASTIC<br>LEN=0020 INSTALLED UNKN |

EXTRACT DATE: 12/28/2024 ROADWAY MANAGEMENT SYSTEM PAGE NUMBER: 632  
PRINT DATE: 12/30/2024 SLD COUNTY/SR - ANNUAL PRINT COUNTY: CHESTER

DIR: B TOTAL LEN: 2.862 MI. DIST: 06-2 SR: 3004  
LEFT MUN: ELK TOWNSHIP T RIGHT MUN: ELK TOWNSHIP T

|                                     |   |           |   |
|-------------------------------------|---|-----------|---|
| 007246 FT                           |   | 007246 FT | 2 0 15008 0 00 0072+41<br>018 "DIA CIRC METAL<br>LEN=0040 INSTALLED UNKN<br>LENGTH(AH 2091 BK 2800) |
|                                     | 5 | 0034/0000 |   |
|                                     |   | 0030/1905 | 018 "DIA CIRC METAL<br>LEN=0027 INSTALLED UNKN  |
|                                     |   | 0030/1440 | 024 "DIA CIRC METAL<br>LEN=0027 INSTALLED UNKN  |
| 004446 FT                           |   | 004446 FT | 2 0 15008 0 00 0045+04<br>ROGERS RD<br>(T334)   |
|                                     | 5 | 0030/0000 | LENGTH(AH 2800 BK 1053)   |
| 003393 FT                           |   | 0020/0073 | BMS EN 15/3004/0020/0000  |
|                                     |   | 003393 FT | 2 0 15008 0 00 0034+51<br>LITTLE ELK CREEK<br>BMSBG 15/3004/0020/0000                               |
|                                     | 5 | 0020/0000 | LENGTH(AH 1053 BK 3393)   |
|                                     |   | 0010/3223 | 018 "DIA CIRC METAL<br>LEN=0030 INSTALLED UNKN  |
| REISLER RD<br>(T309)                |   |           |   |
| REISLER RD<br>(T309)                |   | 0010/3159 |   |
|                                     |   | 0010/3084 |   |
|                                     |   | 0010/2675 | 018 "DIA CIRC METAL<br>LEN=0028 INSTALLED 2010  |
| CHROME RD<br>(SR3002 SEG 0050/1657) |   | 0010/1652 | MFC BEGIN = D   |
|                                     |   | 0010/1632 |   |
|                                     |   | 0010/1610 | 018 "DIA CIR PLASTIC<br>LEN=0040 INSTALLED UNKN   |
| FOR SR 3002 AND 3004<br>(CONN)      |   | 0010/0790 | 024 "DIA CIRC METAL<br>LEN=0040 INSTALLED 2004  |
|                                     |   | 000000 FT | 2 0 15008 0 00 0000+00<br>NC STATE RD<br>INTER-BK MARYLAND STATE LINE<br>(STBD)<br>MFC BEGIN = E    |
|                                     | 5 | 0010/0000 | LENGTH(AH 3393 BK 0000)   |

DIR: B TOTAL LEN: 2.668 MI. DIST: 06-2 SR: 3003  
LEFT MUN: OXFORD B RIGHT MUN: OXFORD B

[illegible]

DIR: B TOTAL LEN: 2.668 MI. DIST: 06-2 SR: 3003  
LEFT MUN: EAST NOTTINGHAM T RIGHT MUN: EAST NOTTINGHAM T



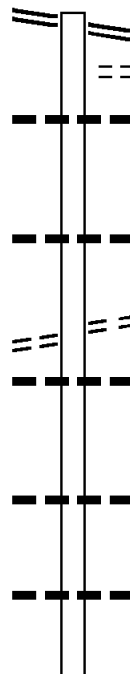
EXTRACT DATE: 12/28/2024 ROADWAY MANAGEMENT SYSTEM PAGE NUMBER: 629  
 PRINT DATE: 12/30/2024 SLD COUNTY/SR - ANNUAL PRINT COUNTY: CHESTER  
 DIR: B TOTAL LEN: 2.719 MI. DIST: 06-2 SR: 3002  
 LEFT MUN: ELK TOWNSHIP T RIGHT MUN: ELK TOWNSHIP T

STATE RD 014355 FT  
 (SR3004 SEG 0010/1632) 0050/1657

BARREN RD  
 (T355)

012698 FT  
 0050/0000

009165 FT



014355 FT STATE RD  
 0050/1657 (SR3004 SEG 0010/1632)  
 0050/1428 FOR SR 3002 AND 3004  
 0050/1407 (CONN)  
 018 "DIA CIRC PLASTIC  
 LEN=0030 INSTALLED UNKN

0050/0030 018 "DIA CIRC CONCR  
 012698 FT LEN=0065 INSTALLED UNKN  
 2 0 15007 0 00 0245+30  
 BARREN RD  
 (T355)  
 0050/0000 LENGTH(AH 1657 BK 3533)  
 0040/3513 018 "DIA CIRC CONCR  
 LEN=0075 INSTALLED UNKN

0040/2192 018 "DIA CIRC METAL  
 LEN=0030 INSTALLED UNKN

0040/1060 015 "DIA CIRC METAL  
 LEN=0030 INSTALLED UNKN

009165 FT 2 0 15007 0 00 0209+67

EXTRACT DATE: 12/28/2024 ROADWAY MANAGEMENT SYSTEM PAGE NUMBER: 628  
PRINT DATE: 12/30/2024 SLD COUNTY/SR - ANNUAL PRINT COUNTY: CHESTER

DIR: B TOTAL LEN: 2.719 MI. DIST: 06-2 SR: 3002  
LEFT MUN: ELK TOWNSHIP T RIGHT MUN: ELK TOWNSHIP T

2 0 15007 0 00 0187+10 006911 FT  
PRIVATE RD  
(PRDR) 0024/0000

004873 FT

2 0 15007 0 00 0140+96 002309 FT  
PRIVATE RD  
(PRDR) 0014/0000

000000 FT

BARNESLEY RD  
(SR3107 SEG 0010/0000) 0010/0000

== 0040/0000 LOMBARD RD  
(T328) LENGTH(AH 3533 BK 2254)  
-- -- 0024/1320 018 "DIA CIRC METAL  
LEN=0020 INSTALLED UNKN  
-- -- 0024/1047 013"H 17"W ELLIP METAL  
LEN=0030 INSTALLED UNKN  
006911 FT  
== 0024/0000 LENGTH(AH 2254 BK 2038)  
-- -- 0020/0056 ELK TOWNSHIP  
004873 FT EAST NOTTINGHAM T  
2 0 15007 0 00 0166+70  
MT OLIVET RD  
(T320)  
== == 0020/0000 LENGTH(AH 2038 BK 2564)  
-- -- 0014/0621 024 "DIA CIRC METAL  
LEN=0040 INSTALLED UNKN  
002309 FT  
== 0014/0000 LENGTH(AH 2564 BK 2309)  
-- -- 0010/1140 036 "DIA CIRC CONCR  
LEN=0034 INSTALLED UNKN  
000000 FT 2 0 15007 0 00 0118+01  
NC CHROME RD  
CHROME RD  
(TWP)  
INTER-BK CHRISTINE RD  
(SR0272 SEG 0030/0000)  
MFC BEGIN = D  
== 0010/0000 LENGTH(AH 2309 BK 0000)

EXTRACT DATE: 12/28/2024 ROADWAY MANAGEMENT SYSTEM PAGE NUMBER: 627  
PRINT DATE: 12/30/2024 SLD COUNTY/SR - ANNUAL PRINT COUNTY: CHESTER

DIR: B TOTAL LEN: 3.233 MI. DIST: 06-2 SR: 3001  
LEFT MUN: LOWER OXFORD T RIGHT MUN: LOWER OXFORD T

|                                  |           |  |                       |                         |
|----------------------------------|-----------|--|-----------------------|-------------------------|
|                                  | 017071 FT |  | 017071 FT             | AH-LANCASTER (36)       |
|                                  |           |  | INTER-AHD ASHVILLE RD |                         |
|                                  |           |  | 0050/3544             | (SR2006 SEG 0106/0195)  |
|                                  |           |  | 0050/2730             | 018 "DIA CIRC METAL     |
|                                  |           |  |                       | LEN=0035 INSTALLED UNKN |
|                                  |           |  | 0050/2671             | 060 "DIA CIRC METAL     |
|                                  |           |  |                       | LEN=0055 INSTALLED 2009 |
|                                  |           |  |                       | STREET RD               |
|                                  |           |  | 0050/1993             | (SR3028 SEG 0010/0000)  |
| FIELDSTONE DR<br>(T377)          | 0050/1607 |  |                       |                         |
|                                  |           |  |                       |                         |
|                                  | 013527 FT |  | 0050/0589             | FAIRVIEW RD             |
|                                  |           |  | 013527 FT             | (T311)                  |
|                                  |           |  |                       | 2 0 15006 0 00 0030+43  |
|                                  |           |  |                       | LOWER HOPEWELL DR       |
|                                  |           |  |                       | (TWP )                  |
|                                  |           |  | 0050/0000             | LENGTH(AH 3544 BK 2548) |
|                                  |           |  |                       | LOWER HOPEWELL DR       |
|                                  |           |  | 0040/1795             | (TWP )                  |
|                                  |           |  |                       |                         |
|                                  |           |  | 0040/1175             | 018 "DIA CIR PLASTIC    |
|                                  |           |  |                       | LEN=0041 INSTALLED 1975 |
|                                  |           |  |                       |                         |
|                                  |           |  | 0040/0053             | 018 "DIA CIRC METAL     |
|                                  |           |  |                       | LEN=0034 INSTALLED 1975 |
|                                  |           |  |                       | CALVARY RD              |
|                                  |           |  | 0040/0020             | (T319)                  |
|                                  |           |  | 010979 FT             |                         |
| 2 0 15006 0 00 0061+79 010979 FT |           |  |                       |                         |
| CALVARY RD                       | 0040/0000 |  | 0040/0000             | LENGTH(AH 2548 BK 2786) |
| (T319)                           |           |  |                       | 018 "DIA CIR PLASTIC    |
|                                  |           |  | 0034/2244             | LEN=0087 INSTALLED 1975 |
|                                  |           |  |                       | LOWER OXFORD            |
|                                  |           |  | 0034/1646             | EAST NOTTINGHAM T       |
|                                  |           |  |                       |                         |
|                                  | 008193 FT |  | 008193 FT             | 2 0 15006 0 00 0089+81  |
|                                  |           |  |                       | HOPEWELL RD             |
|                                  |           |  |                       | (SR3016 SEG 0030/0000)  |
|                                  |           |  | 0034/0000             | LENGTH(AH 2786 BK 1870) |

EXTRACT DATE: 12/28/2024 ROADWAY MANAGEMENT SYSTEM PAGE NUMBER: 626  
PRINT DATE: 12/30/2024 SLD COUNTY/SR - ANNUAL PRINT COUNTY: CHESTER

DIR: B TOTAL LEN: 3.233 MI. DIST: 06-2 SR: 3001  
LEFT MUN: EAST NOTTINGHAM T RIGHT MUN: EAST NOTTINGHAM T

2 0 15006 0 00 0108+51 006323 FT  
LEES BRIDGE RD  
(T309) 0030/0000

002978 FT

000000 FT

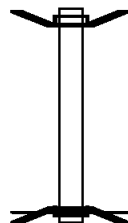
BALTIMORE PK  
(SR3026 SEG 0020/0000) 0010/0000

|           |  |
|-----------|--|
| 0030/1650 | 015"H 20"W ELLIP METAL<br>LEN=0030 INSTALLED 2024                |
| 006323 FT | GRANITE DR   |
| 0030/0000 | (TWP)<br>LENGTH(AH 1870 BK 3345)                                 |
| 0020/3345 | 018"DIA CIRC CONCR<br>LEN=0045 INSTALLED 1975                    |
| 0020/3001 | BUTTERCUP DR<br>(TWP)  |
| 0020/1975 | 015"DIA CIRC METAL<br>LEN=0040 INSTALLED 1975                    |
| 0020/1411 | 015"DIA CIRC METAL<br>LEN=0025 INSTALLED 1975                    |
| 0020/1382 | UNION SQUARE RD<br>(T310)  |
| 0020/0259 | ROBIN HILL DR<br>(T371)  |
| 0020/0130 | BMSSEN 15/3001/0020/0000   |
| 002978 FT | 2 0 15006 0 00 0135+39<br>US 1 BYPASS (NB)                       |
| 0020/0000 | BMSBG 15/3001/0020/0000<br>LENGTH(AH 3345 BK 2978)               |
| 0010/1823 | COUNTRY DR<br>(T386)   |
| 0010/1260 | MEADOW VIEW DR<br>(T387)   |
| 0010/0815 | 015"DIA CIR PLASTIC<br>LEN=0040 INSTALLED 1975                   |
| 0010/0644 | SHADYSIDE RD<br>(T333)   |
| 0010/0583 | 015"DIA CIRC CONCR<br>LEN=0041 INSTALLED 1975                    |
| 000000 FT | 2 0 15006 0 00 0171+85<br>BALTIMORE PK<br>(SR3026 SEG 0020/0000) |
| INTER-BK  | NC FORGE RD<br>FORGE RD<br>(T315)                                |
| 0010/0000 | MFC BEGIN = D<br>LENGTH(AH 2978 BK 0000)                         |

EXTRACT DATE: 12/28/2024 ROADWAY MANAGEMENT SYSTEM PAGE NUMBER: 625  
PRINT DATE: 12/30/2024 SLD COUNTY/SR - ANNUAL PRINT COUNTY: CHESTER  
DIR: B TOTAL LEN: .015 MI. DIST: 06-2 SR: 2103  
LEFT MUN: WEST GOSHEN T RIGHT MUN: WEST GOSHEN T

000077 FT

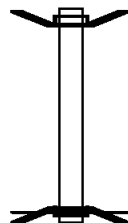
000000 FT



000077 FT BMS EN 15/2103/0010/0000  
INTER-AHD PENN DR  
0010/0077 (T217)  
000000 FT 0 0 00000 0 00 0000+00  
NC PENN DR  
INTER-BK PENN DR  
(T217)  
WEST CHESTER BY-PASS  
BMSBG 15/2103/0010/0000  
MFC BEGIN = E  
0010/0000 LENGTH(AH 0077 BK 0000)

EXTRACT DATE: 12/28/2024 ROADWAY MANAGEMENT SYSTEM PAGE NUMBER: 624  
 PRINT DATE: 12/30/2024 SLD COUNTY/SR - ANNUAL PRINT COUNTY: CHESTER  
 DIR: B TOTAL LEN: .034 MI. DIST: 06-2 SR: 2101  
 LEFT MUN: EAST GOSHEN T RIGHT MUN: EAST GOSHEN T

000182 FT  
 000000 FT

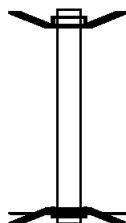


000182 FT BMS EN 15/2101/0010/0000  
 INTER-AHD MORSTEIN RD  
 0010/0182 (T387)  
 000000 FT 0 0 00000 0 00 0000+00  
 NC MO  
 INTER-BK MORSTEIN RD  
 (T387)  
 US 202 (NB)  
 BMSBG 15/2101/0010/0000  
 MFC BEGIN = E  
 0010/0000 LENGTH(AH 0182 BK 0000)

EXTRACT DATE: 12/28/2024 ROADWAY MANAGEMENT SYSTEM PAGE NUMBER: 623  
 PRINT DATE: 12/30/2024 SLD COUNTY/SR - ANNUAL PRINT COUNTY: CHESTER  
 DIR: B TOTAL LEN: .038 MI. DIST: 06-2 SR: 2100  
 LEFT MUN: WEST GOSHEN T RIGHT MUN: WEST GOSHEN T

000198 FT

000000 FT

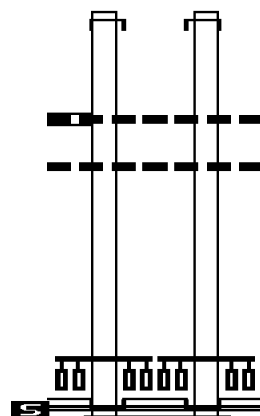


000198 FT BMS EN 15/2100/0010/0000  
 INTER-AHD KIRKLAND AV  
 0010/0198 (T222)  
 000000 FT 0 0 00000 0 00 0000+00  
 NC KIRKLAND AV  
 INTER-BK KIRKLAND AV  
 (T222)  
 W CHESTER BYP (NB)  
 BMSBG 15/2100/0010/0000  
 MFC BEGIN = E  
 0010/0000 LENGTH(AH 0198 BK 0000)

EXTRACT DATE: 12/28/2024 ROADWAY MANAGEMENT SYSTEM PAGE NUMBER: 622  
PRINT DATE: 12/30/2024 SLD COUNTY/SR - ANNUAL PRINT COUNTY: CHESTER

DIR: E TOTAL LEN: .071 MI. DIST: 06-2 SR: 2030  
LEFT MUN: WESTTOWN T RIGHT MUN: WESTTOWN T

SKILES BL 000377 FT  
(PRDR) INTER-AHD  
018 "DIA CIRC CONCR 0011/0377  
LEN=0025 INSTALLED UNKN  
RAMP RD  
(SR9404 SEG 0750/0472) 0011/0340  
018 "DIA CIRC CONCR  
LEN=0025 INSTALLED UNKN 0011/0120  
0 0 00000 0 00 0000+00 000000 FT  
NC SKILES BL  
WILMINGTON PK  
(SR0202 SEG 0061/1260)  
(SR0202 SEG 0060/1279)  
STETSON SCHOOL RD INTER-BK  
(PRDR)  
MFC BEGIN = E  
LENGTH(AH 0377 BK 0000) 0011/0000



000377 FT  
INTER-AHD SKILES BL  
0010/0377 (PRDR)  
0010/0340 018 "DIA CIRC CONCR  
LEN=0025 INSTALLED UNKN  
0010/0120 018 "DIA CIRC CONCR  
LEN=0025 INSTALLED UNKN  
000000 FT 0 0 00000 0 00 0000+00  
NC SKILES BL  
WILMINGTON PK  
(SR0202 SEG 0061/1260)  
(SR0202 SEG 0060/1279)  
INTER-BK STETSON SCHOOL RD  
(PRDR)  
MFC BEGIN = E  
LENGTH(AH 0377 BK 0000) 0010/0000

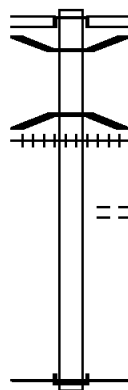


EXTRACT DATE: 12/28/2024 ROADWAY MANAGEMENT SYSTEM PAGE NUMBER: 621  
PRINT DATE: 12/30/2024 SLD COUNTY/SR - ANNUAL PRINT COUNTY: CHESTER

DIR: B TOTAL LEN: .279 MI. DIST: 06-2 SR: 2029  
LEFT MUN: THORNBURY T RIGHT MUN: THORNBURY T

001474 FT

001474 FT  
INTER-AHD CHEYNEY UNIVERSITY RD  
(TWP)  
WESTTOWN RD  
0010/1474 (SR2007 SEG 0010/0925)  
0010/1208 BMSSEN 15/2029/0010/1159  
0 0 00000 0 00 0000+00  
CHESTER CREEK  
0010/1159 BMSBG 15/2029/0010/1159  
0010/0911 (AAR 541353F) #TRKS 01  
KASHMIR DR  
(TWP)  
2 0 23124 6 00 0063+92  
000000 FT DILWORTHTOWN RD  
NC DI DILWORTHTOWN RD  
INTER-BK (SR4018 SEG 0020/3116)  
MFC BEGIN = D  
BK-DELAWARE (23)  
0010/0000 LENGTH(AH 1474 BK 0000)



000000 FT

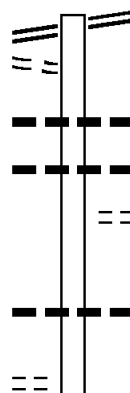
DIR: B TOTAL LEN: 1.559 MI. DIST: 06-2 SR: 2028  
LEFT MUN: EASTTOWN T RIGHT MUN: EASTTOWN T

EXTRACT DATE: 12/28/2024 ROADWAY MANAGEMENT SYSTEM PAGE NUMBER: 619  
PRINT DATE: 12/30/2024 SLD COUNTY/SR - ANNUAL PRINT COUNTY: CHESTER

DIR: B TOTAL LEN: 1.732 MI. DIST: 06-2 SR: 2027  
LEFT MUN: EASTTOWN T RIGHT MUN: EASTTOWN T

LANCASTER AV 009145 FT  
(SR0030 SEG 0631/1070)  
(SR0030 SEG 0630/1068) 0040/1595  
FOR SR 0030 AND 2027  
(CONN) 0040/1459

2 0 15116 0 00 0026+30 007550 FT  
SHEFFIELD DR  
(T401) 0040/0000



009145 FT LANCASTER AV  
0040/1595 (SR0030 SEG 0631/1070)  
(SR0030 SEG 0630/1068)  
  
0040/1280 018 " DIA CIRC METAL  
LEN=0030 INSTALLED UNKN  
0040/1210 018 " DIA CIRC CONCR  
LEN=0025 INSTALLED 2011  
0040/0964 POTTER AV  
(T328)  
  
0040/0030 036"H 00"W MULT METAL  
007550 FT LEN=0080 INSTALLED UNKN  
0040/0000 LENGTH(AH 1595 BK 2589)

EXTRACT DATE: 12/28/2024 ROADWAY MANAGEMENT SYSTEM PAGE NUMBER: 618  
PRINT DATE: 12/30/2024 SLD COUNTY/SR - ANNUAL PRINT COUNTY: CHESTER

DIR: B TOTAL LEN: 1.732 MI. DIST: 06-2 SR: 2027  
LEFT MUN: EASTTOWN T RIGHT MUN: EASTTOWN T

EDGEWOOD AV  
(T351)

0030/1931 ==

EDGEWOOD AV  
(T351)

0030/1033 ==

004961 FT

==

0030/0240  
004961 FT

BLACKBURN DR  
(TWP)  
2 0 15116 0 00 0000+00  
SUGARTOWN RD  
(SR2026 SEG 0050/1609)  
SUGARTOWN RD  
(SR2026 SEG 0050/1609)  
LTH AH 002589 BK 000662

INTER-BK

004961 FT

SUGARTOWN RD  
(SR2026 SEG 0050/0945) 0020/2007

0030/0000  
004961 FT  
7024/0000  
INTER-AHD  
0020/2007

LTH AH 000662 BK 002007  
SUGARTOWN RD  
(SR2026 SEG 0050/0945)

002954 FT

==

0020/0734  
0020/0166

ARGYLE RD  
(T372)  
BMSBN 15/2027/0020/0149  
0 0 00000 0 00 0000+00  
DARBY BR  
BMSBG 15/2027/0020/0149  
2 0 15115 0 00 0029+17  
MORRIS LN  
(T375)  
LENGTH(AH 2007 BK 2954)

BYRD DR  
(T376)

0010/1932 ==

CANTERBURY LN  
(T373)  
LEOPARD WY  
(T543)

0010/1163 ==

0010/0765 ==

000000 FT

0010/1932 ==

FARM RD  
(T558)

000000 FT  
NC LE

2 0 15115 0 00 0000+00  
OPARD RD  
DARBY PAOLI RD  
(SR0252 SEG 0030/3518)

INTER-BK

TWINBROOK RD  
(T380)  
MFC BEGIN = D

0010/0000

LENGTH(AH 2954 BK 0000)

EXTRACT DATE: 12/28/2024 ROADWAY MANAGEMENT SYSTEM PAGE NUMBER: 617  
PRINT DATE: 12/30/2024 SLD COUNTY/SR - ANNUAL PRINT COUNTY: CHESTER

DIR: B TOTAL LEN: 4.131 MI. DIST: 06-2 SR: 2026  
LEFT MUN: EASTTOWN T RIGHT MUN: EASTTOWN T

|                        |  |           |                          |
|------------------------|--|-----------|--------------------------|
| 021810 FT              |  | 021810 FT | AH-DELAWARE (23)         |
|                        |  | INTER-AHD | DEVON RD                 |
|                        |  |           | (SR1044 SEG 0010/0000)   |
|                        |  | 0080/2921 | VALLEY FORGE RD          |
|                        |  |           | (T379)                   |
|                        |  | 0080/2910 | 018 " DIA CIRC METAL     |
|                        |  |           | LEN=0030 INSTALLED UNKN  |
|                        |  | 0080/2247 | DORSET RD                |
|                        |  |           | (T310)                   |
|                        |  |           | WATERLOO RD              |
|                        |  | 0080/1511 | (SR2021 SEG 0040/0000)   |
|                        |  | 0080/1070 | 018"H 12"W ELLIP METAL   |
|                        |  |           | LEN=0040 INSTALLED UNKN  |
|                        |  | 0080/0880 | 015 " DIA CIRC METAL     |
|                        |  |           | LEN=0027 INSTALLED UNKN  |
| 018889 FT              |  | 018889 FT | 2 0 15112 0 00 0189+00   |
|                        |  |           | FAIRFIELD RD             |
|                        |  |           | (T302)                   |
|                        |  | 0080/0000 | LENGTH(AH 2921 BK 2784)  |
| BERKELEY RD            |  |           |                          |
| (T303)                 |  |           |                          |
| 0070/1242              |  |           |                          |
|                        |  | 0070/0325 | 024 " DIA CIRC METAL     |
|                        |  |           | LEN=0030 INSTALLED UNKN  |
|                        |  | 0070/0253 | CHURCH RD                |
|                        |  |           | (SR2028 SEG 0010/0000)   |
| 016105 FT              |  | 0070/0016 | BMS EN 15/2026/0070/0000 |
|                        |  | 016105 FT | 2 0 15112 0 00 0161+19   |
|                        |  |           | BRANCH OF DARBY CREEK    |
|                        |  | 0070/0000 | BMS BG 15/2026/0070/0000 |
|                        |  |           | LENGTH(AH 2784 BK 2736)  |
| LINDSEY DR             |  |           |                          |
| (T337)                 |  |           |                          |
| 0060/2632              |  |           |                          |
|                        |  | 0060/2583 | 024 " DIA CIRC CONCR     |
|                        |  |           | LEN=0035 INSTALLED UNKN  |
| WATERLOO AV            |  |           |                          |
| (SR2019 SEG 0040/0000) |  | 0060/1902 | MFC BEGIN = D            |
|                        |  |           | NEWTOWN RD               |

| DIR: B   | TOTAL LEN: | 4.131 MI. | DIST: 06-2            | SR: 2026   |
|--|------------|-----------|-----------------------|--|
| LEFT MUN: EASTTOWN T                                 |            |           | RIGHT MUN: EASTTOWN T |  |
|  |            |           | 0060/1344             | (SR2019 SEG 0030/2727)<br>MFC BEGIN = C                            |
|  |            |           | 0060/1063             | 024 "DIA CIRC CONCR<br>LEN=0050 INSTALLED UNKN                     |
| 013369 FT  |            |           | 013369 FT             | 2 0 15112 0 00 0133+71<br>CHANDLER DR<br>(TWP)                     |
|  |            |           | 0060/0000             | LENGTH(AH 2736 BK 3457)  |
|  |            |           | 0050/2458             | 060"H 48"W CONCR ARCH<br>LEN=0033 INSTALLED UNKN                   |
|  |            |           | 0050/2335             | 018 "DIA CIRC CONCR<br>LEN=0035 INSTALLED UNKN                     |
|  |            |           | 0050/2248             | WAYNESBROOKE RD<br>(TWP)   |
|  |            |           | 0050/1928             | 018 "DIA CIRC METAL<br>LEN=0029 INSTALLED UNKN                     |
| LEOPARD RD<br>(SR2027 SEG 0030/0000)                 | 0050/1609  |           | 0050/1564             | 018 "DIA CIRC CONCR<br>LEN=0031 INSTALLED UNKN                     |
|  |            |           | 0050/0945             | LEOPARD RD<br>(SR2027 SEG 0020/2007)                               |
| 0 15112 0 00 0097+00 009912 FT<br>ENAPE DR<br>(T353) | 0050/0000  |           | 0050/0545             | 060 "DIA CIRC METAL<br>LEN=0039 INSTALLED UNKN                     |
|  |            |           | 0040/1835             | MEADOW LN<br>(T557)  |
| BBEY RD<br>(T348)                                    | 0040/1231  |           | 0040/0956             | BMS EN 15/2026/0040/0944<br>2 0 15112 0 00 0073+00<br>DARBY LITTLE |
|  |            |           | 0040/0944             | BMS BG 15/2026/0040/0944<br>ROCK CREEK CR                          |
|  |            |           | 0040/0864             | (T556)   |
| 007683 FT  |            |           | 007683 FT             | 2 0 15112 0 00 0073+00<br>BLACK SWAN LN<br>(T403)                  |
|  |            |           | 0040/0000             | LENGTH(AH 2229 BK 2040)<br>EVERGREEN LN<br>(T370)                  |
|  |            |           | 0030/1839             |  |

EXTRACT DATE: 12/28/2024 ROADWAY MANAGEMENT SYSTEM PAGE NUMBER: 615  
PRINT DATE: 12/30/2024 SLD COUNTY/SR - ANNUAL PRINT COUNTY: CHESTER

DIR: B TOTAL LEN: 4.131 MI. DIST: 06-2 SR: 2026  
LEFT MUN: EASTTOWN T RIGHT MUN: EASTTOWN T

BERWYN PAOLI RD  
(T356) 0030/0298

2 0 15112 0 00 0056+70 005643 FT  
BERWYN PAOLI RD  
(T356) 0030/0000

FAIRWAY RD  
(T347) 0020/2477

LEOPARD RD  
(SR0252 SEG 0070/0000) 0020/1987

002425 FT

CRAIG AV  
(T406) 0010/1584

2 0 15112 0 00 0000+00 000000 FT  
LANCASTER AV  
(SR0030 SEG 0591/0377)  
(SR0030 SEG 0590/0390) 0010/0000

0030/0345 018 "DIA CIRC METAL  
LEN=0039 INSTALLED UNKN  
WAYNESBOROUGH RD

0030/0298 (T368)

0030/0280 018 "DIA CIRC METAL  
005643 FT LEN=0059 INSTALLED UNKN

5 0030/0000 LENGTH(AH 2040 BK 3218)

0020/3006 024 "DIA CIRC METAL  
LEN=0025 INSTALLED UNKN

0020/2826 024 "DIA CIRC CONCR  
LEN=0035 INSTALLED UNKN

0020/2040 018 "DIA CIRC CONCR  
LEN=0046 INSTALLED UNKN  
DARBY PAOLI RD  
(SR0252 SEG 0070/0000)

0020/1987  
NC SUGARTOWN RD

002425 FT 2 0 15112 0 00 0024+20

DEVON RD  
(SR2024 SEG 0020/3123)

EASTTOWN  
TREDYFFRIN T

5 0020/0000 LENGTH(AH 3218 BK 2425)

0010/1082 CIRCULAR AV  
(T405)

0010/0675 018 "DIA CIRC METAL  
LEN=0030 INSTALLED UNKN

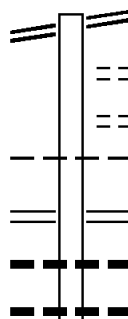
NC DARBY RD

000000 FT LANCASTER AV  
(SR0030 SEG 0590/0390)  
(SR0030 SEG 0591/0377)

5 0010/0000 MFC BEGIN = D  
LENGTH(AH 2425 BK 0000)

EXTRACT DATE: 12/28/2024 ROADWAY MANAGEMENT SYSTEM PAGE NUMBER: 614  
 PRINT DATE: 12/30/2024 SLD COUNTY/SR - ANNUAL PRINT COUNTY: CHESTER  
 DIR: B TOTAL LEN: 1.273 MI. DIST: 06-2 SR: 2024  
 LEFT MUN: EASTTOWN T RIGHT MUN: EASTTOWN T

DARBY RD 006721 FT  
 (SR2026 SEG 0020/0000) 0020/3123



006721 FT DARBY RD  
 0020/3123 (SR2026 SEG 0020/0000)  
 0020/2883 PHEASANT RUN DR  
 0020/2526 (T546)  
 0020/2339 WEATHERSTONE DR  
 0020/2161 (TWP)  
 0020/1945 EASTTOWN  
 0020/1940 TREDYFFRIN T  
 SOUTH VALLEY RD  
 (SR1005 SEG 0070/1240)  
 018 "DIA CIRC METAL  
 LEN=0905 INSTALLED UNKN  
 018 "DIA CIRC METAL  
 LEN=0920 INSTALLED UNKN



EXTRACT DATE: 12/28/2024 ROADWAY MANAGEMENT SYSTEM PAGE NUMBER: 613  
PRINT DATE: 12/30/2024 SLD COUNTY/SR - ANNUAL PRINT COUNTY: CHESTER

DIR: B TOTAL LEN: 1.273 MI. DIST: 06-2 SR: 2024  
LEFT MUN: TREDYFFRIN T RIGHT MUN: TREDYFFRIN T

UNKNOWN RD  
(PRDR)

0020/1115

CEDAR HOLLOW RD  
(T528)  
2 0 15109 0 00 0035+04 003598 FT  
SPRUCE LN  
(T615)

0020/0246

003598 FT

0020/0000

DEVON CR  
(T703)

0010/3224

2 0 15109 0 00 0000+00 000000 FT  
PAOLI PK  
(SR2014 SEG 0120/0000) 0010/0000

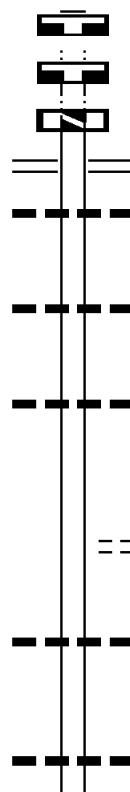
0020/1808 TREDYFFRIN  
0020/1310 WILLISTOWN T  
FAGGS MANOR LN  
(T667)  
0020/0765 060"H 00"W MULT PLSTIC  
LEN=0032 INSTALLED UNKN  
018 "DIA CIRC CONCR  
0020/0422 LEN=0263 INSTALLED UNKN  
018 "DIA CIRC CONCR  
0020/0395 LEN=0032 INSTALLED UNKN  
003598 FT  
0020/0000 LENGTH(AH 3123 BK 3598)  
CHAPEL HILL CR  
(PRDR)  
0010/3405 018 "DIA CIRC METAL  
LEN=0030 INSTALLED UNKN  
0010/3360 018 "DIA CIRC METAL  
LEN=0047 INSTALLED UNKN  
0010/3128 018 "DIA CIRC METAL  
LEN=0030 INSTALLED UNKN  
0010/3081 018 "DIA CIRC CONCR  
LEN=0190 INSTALLED UNKN  
0010/2990 015 "DIA CIRC METAL  
LEN=0200 INSTALLED UNKN  
0010/2800 060 "DIA CIRC CONCR  
LEN=0050 INSTALLED UNKN  
0010/2495 018 "DIA CIRC METAL  
LEN=0030 INSTALLED UNKN  
0010/2000 GRUBB RD  
(T512)  
0010/1365 RAMBLING LN  
(T655)  
0010/0515 018 "DIA CIRC CONCR  
LEN=0074 INSTALLED UNKN  
0010/0135 RUSTIC LN  
(TWP)  
0010/0081 NC DE  
VON RD  
INTER-BK PAOLI PK  
000000 FT (SR2014 SEG 0120/0000)  
MFC BEGIN = D  
0010/0000 LENGTH(AH 3598 BK 0000)

EXTRACT DATE: 12/28/2024 ROADWAY MANAGEMENT SYSTEM PAGE NUMBER: 612  
PRINT DATE: 12/30/2024 SLD COUNTY/SR - ANNUAL PRINT COUNTY: CHESTER

DIR: B TOTAL LEN: 8.893 MI. DIST: 06-2 SR: 2022  
LEFT MUN: WILLISTOWN T RIGHT MUN: WILLISTOWN T

046956 FT  
046956 FT  
046956 FT

043227 FT



046956 FT  
7190/0000 LENGTH(AH 3715 BK 3417)  
046956 FT  
7180/0000 LTH AH 003417 BK 000100  
046956 FT  
7174/0000 LTH AH 000100 BK 003729  
GOSHEN RD  
0170/3729 (SR2010 SEG 0090/0803)  
015 "DIA CIRC METAL  
0170/3310 LEN=0025 INSTALLED 1975  
  
0170/2244 018 "DIA CIRC CONCR  
LEN=0025 INSTALLED 1975  
  
0170/1060 018 "DIA CIRC CONCR  
LEN=0025 INSTALLED 1975  
  
043227 FT 2 0 15106 0 00 0037+32  
GREEN LN  
(T311)  
0170/0000 LENGTH(AH 3729 BK 3251)  
  
0160/2177 024 "DIA CIRC CONCR  
LEN=0040 INSTALLED 1975  
  
0160/0912 015 "DIA CIRC METAL  
LEN=0040 INSTALLED 1975

PROVIDENCE RD

EXTRACT DATE: 12/28/2024 ROADWAY MANAGEMENT SYSTEM PAGE NUMBER: 611  
PRINT DATE: 12/30/2024 SLD COUNTY/SR - ANNUAL PRINT COUNTY: CHESTER

DIR: B TOTAL LEN: 8.893 MI. DIST: 06-2 SR: 2022  
LEFT MUN: WILLISTOWN T RIGHT MUN: WILLISTOWN T

(SR2016 SEG 0012/0000) 0160/0891

2 0 15106 0 00 0069+91 039976 FT  
SPRING RD  
(T601) 0160/0000

OLD BARN LN  
(T684) 0150/1264

2 0 15106 0 00 0097+82 037195 FT  
MAPLETON CENTER RD  
(PRDR) 0150/0000

035614 FT  
FIRETHORN LN  
(TWP ) 0140/2237

DOVECOTE LN  
(TWP ) 0140/1480

2 0 15106 0 00 0140+82 032937 FT  
SCHOOL LN  
(T661) 0140/0000

0160/0381 DUTTON MILL RD  
(T600)  
0160/0020 BOOT RD  
(T385)  
039976 FT  
0160/0000 LENGTH(AH 3251 BK 2781)  
015 "DIA CIRC METAL  
0150/2449 LEN=0025 INSTALLED 1975  
018 "DIA CIRC METAL  
0150/2220 LEN=0025 INSTALLED 1975  
018 "DIA CIRC METAL  
0150/1355 LEN=0025 INSTALLED 2011  
018 "DIA CIRC METAL  
0150/0246 LEN=0025 INSTALLED 1975  
037195 FT  
0150/0000 LENGTH(AH 2781 BK 1581)  
018 "DIA CIRC METAL  
0144/1498 LEN=0025 INSTALLED 1975  
015 "DIA CIRC CONCR  
0144/0627 LEN=0025 INSTALLED 1975  
015 "DIA CIRC METAL  
0144/0023 LEN=0025 INSTALLED 1975  
035614 FT  
0144/0000 LENGTH(AH 1581 BK 2677)  
015 "DIA CIRC METAL  
0140/1875 LEN=0025 INSTALLED 1975  
048 "DIA CIRC METAL  
0140/0375 LEN=0025 INSTALLED 1975  
032937 FT  
0140/0000 LENGTH(AH 2677 BK 1791)

PAOLI PK

DIST: 06-2 SR: 2022  
RIGHT MUN: WILLISTOWN T

EXTRACT DATE: 12/28/2024 ROADWAY MANAGEMENT SYSTEM PAGE NUMBER: 609  
PRINT DATE: 12/30/2024 SLD COUNTY/SR - ANNUAL PRINT COUNTY: CHESTER

DIR: B TOTAL LEN: 8.893 MI. DIST: 06-2 SR: 2022  
LEFT MUN: WILLISTOWN T RIGHT MUN: WILLISTOWN T

|                                     |                        |     |           |   |
|-------------------------------------|------------------------|-----|-----------|---|
|                                     |                        | ==  | 0090/0806 | FARMHOUSE LN<br>(T685)  |
|                                     |                        | --- | 0090/0750 | 018 "DIA CIRC METAL<br>LEN=0060 INSTALLED 1975                    |
|                                     |                        | --- | 0090/0584 | 018 "DIA CIRC CONCR<br>LEN=0036 INSTALLED 1975                    |
|                                     |                        | --- | 0090/0290 | 018 "DIA CIRC METAL<br>LEN=0060 INSTALLED 1975                    |
| AMY LN<br>(T842)                    | 0090/0161<br>022904 FT | ==  | 022904 FT | 2 0 15095 0 01 0488+06<br>HICKORY LN<br>(T482)                    |
|                                     |                        | ==  | 0090/0000 | LENGTH(AH 3367 BK 2290)<br>WILLISTOWN                             |
| KINGS CR<br>(T524)                  | 0080/2074              | --- | 0080/2174 | EAST WHITELAND T  |
|                                     |                        | --- | 0080/1637 | 018 "DIA CIRC CONCR<br>LEN=0050 INSTALLED 1975                    |
|                                     |                        | ==  | 0080/1498 | LINE RD<br>(T670)   |
| KINGS CR<br>(T524)                  | 0080/1222              | --- | 0080/1060 | 036 "DIA CIRC CONCR<br>LEN=0040 INSTALLED UNKN                    |
|                                     |                        | --- | 0080/0770 | 018 "DIA CIRC CONCR<br>LEN=0046 INSTALLED 1975                    |
| MADELINE RD<br>(T518)               | 0080/0749              | --- | 0080/0591 | EAST WHITELAND<br>EAST GOSHEN T                                   |
| 2 0 15095 0 01 0465+00 020614 FT    |                        | --- | 020614 FT | TREEMONT DR<br>(T512)   |
| CAROL LN<br>(T517)                  | 0080/0000              | ==  | 0080/0000 | LENGTH(AH 2290 BK 3349)<br>018 "DIA CIRC CONCR                    |
|                                     |                        | --- | 0070/2891 | LEN=0040 INSTALLED 1975<br>N CHESTER RD<br>(SR0352 SEG 0140/0000) |
| SPROUL RD<br>(SR0352 SEG 0140/0000) | 0070/2350              | ==  | 0070/2350 | EAST GOSHEN<br>EAST WHITELAND T                                   |
|                                     |                        | --- | 0070/2018 | COTTONWOOD DR<br>(T837)   |
|                                     |                        | --- | 0070/2000 | 018 "DIA CIRC CONCR<br>LEN=0040 INSTALLED 1975                    |
|                                     |                        | --- | 0070/0920 | 012 "DIA CIR PLASTIC<br>LEN=0050 INSTALLED UNKN                   |

EXTRACT DATE: 12/28/2024 ROADWAY MANAGEMENT SYSTEM PAGE NUMBER: 608  
PRINT DATE: 12/30/2024 SLD COUNTY/SR - ANNUAL PRINT COUNTY: CHESTER

DIR: B TOTAL LEN: 8.893 MI. DIST: 06-2 SR: 2022  
LEFT MUN: EAST WHITELAND T RIGHT MUN: EAST WHITELAND T

2 0 15095 0 01 0431+65 017265 FT  
FRAZER RD  
(T482) 0070/0000

017265 FT

5 0070/0000 LENGTH(AH 3349 BK 2845)  
FRAZER DR  
(T482)  
0060/2826 024 "DIA CIR PLASTIC  
0060/2529 LEN=0030 INSTALLED 1975

014420 FT

0060/0340 018 "DIA CIRC METAL  
014420 FT LEN=0040 INSTALLED 1975  
2 0 15095 0 01 0403+05  
HERSHEY MILL RD  
(T467)  
5 0060/0000 LENGTH(AH 2845 BK 3177)  
030 "DIA CIRC CONCR  
0050/2710 LEN=0025 INSTALLED 1975

RAVINE RD  
(T468) 0050/0854

0050/1765 TOMS CR  
(T541)  
0050/1136 MORSTEIN RD  
(T387)

2 0 15095 0 01 0371+28 011243 FT  
GLENLOCH WY  
(T823) 0050/0000

011243 FT

5 0050/0000 LENGTH(AH 3177 BK 2531)  
EAST WHITELAND  
0044/2214 WEST WHITELAND T  
0044/1362 WESTON WY  
(PRDR)

PHOENIXVILLE PK  
(SR2011 SEG 0100/0000) 0044/0449

OLD PHOENIXVILLE PK  
(T535)

0044/0449  
0044/0186 OP ID US 202 (NB)  
15/0202/0220/0000  
0044/0112 OP ID US 202 (SB)  
15/0202/0221/0000

EXTRACT DATE: 12/28/2024 ROADWAY MANAGEMENT SYSTEM PAGE NUMBER: 607  
PRINT DATE: 12/30/2024 SLD COUNTY/SR - ANNUAL PRINT COUNTY: CHESTER

DIR: B TOTAL LEN: 8.893 MI. DIST: 06-2 SR: 2022  
LEFT MUN: WEST WHITELAND T RIGHT MUN: WEST WHITELAND T

2 0 15095 0 01 0345+80 008712 FT  
DUNWOODY DR  
(T545) 0044/0000

STALLION LN  
(T507) 0040/0582  
2 0 15095 0 01 0329+12 006971 FT  
WOODBANK WY  
(T506) 0040/0000

GRANBY WY  
(TWP ) 0030/2080

SHIP RD  
(SR1001 SEG 0020/0000) 0030/1007

HUNTER LN  
(T495) 0030/0279  
003287 FT

BONNIE BLINK DR  
(T535) 0010/0982

000000 FT

008712 FT PHOENIXVILLE PK  
(SR2011 SEG 0080/1134)  
0044/0000 LENGTH(AH 2531 BK 1741)  
024 "DIA CIRC CONCR  
0040/1450 LEN=0030 INSTALLED UNKN

006971 FT PRINCESS LN  
(T506)  
0040/0000 LENGTH(AH 1741 BK 3684)  
015 "DIA CIRC METAL  
0030/3520 LEN=0032 INSTALLED UNKN

0030/2552 060 "DIA CIRC CONCR  
LEN=0030 INSTALLED 1975

0030/1656 QUEEN DR  
(T505)  
0030/1007 SHIP RD  
(SR1001 SEG 0020/0000)  
BITTERSWEET LN  
0030/0521 (T526)

003287 FT 2 0 15095 0 01 0292+49  
KIRKLAND AV  
(T387)  
0030/0000 LENGTH(AH 3684 BK 3287)  
STATION PL  
0010/2847 (T503)  
SHORT LN  
0010/2396 (T502)

000000 FT 2 0 15095 0 00 0255+80  
NC KING RD  
BOOT RD  
(SR2020 SEG 0100/0723)  
MFC BEGIN = C  
0010/0000 LENGTH(AH 3287 BK 0000)

EXTRACT DATE: 12/28/2024 ROADWAY MANAGEMENT SYSTEM PAGE NUMBER: 606  
PRINT DATE: 12/30/2024 SLD COUNTY/SR - ANNUAL PRINT COUNTY: CHESTER  
DIR: B TOTAL LEN: 4.169 MI. DIST: 06-2 SR: 2021  
LEFT MUN: TREDYFFRIN T RIGHT MUN: TREDYFFRIN T

|                        |           |           |                         |
|------------------------|-----------|-----------|-------------------------|
| 022014 FT              |           | 022014 FT |                         |
| VALLEY FORGE RD        |           | INTER-AHD | RAMP RD                 |
| (SR0252 SEG 0141/0000) |           |           | (SR0252 SEG 0141/0000)  |
| (SR0252 SEG 0140/0000) | 0070/3361 |           | SWEDES FORD RD          |
|                        |           |           | (SR1010 SEG 0010/0000)  |
|                        |           |           |                         |
|                        |           | 0070/3361 | TROUT CK.               |
|                        |           |           | STRUCTURE LENGTH 28 FT  |
|                        |           | 0070/3313 | BMSID 15/2021/0070/3313 |
|                        |           |           | 024 "DIA CIRC CONCR     |
|                        |           | 0070/3205 | LEN=0040 INSTALLED UNKN |
|                        |           |           | 018 "DIA CIRC CONCR     |
|                        |           | 0070/3191 | LEN=0040 INSTALLED UNKN |
|                        |           |           | CHESTER VALLEY TRA      |
|                        |           | 0070/3190 | OP ID 15/2021/0070/3125 |
|                        |           |           | 024 "DIA CIRC CONCR     |
|                        |           | 0070/3060 | LEN=0040 INSTALLED UNKN |
|                        |           |           |                         |
| OLD STATE RD           |           |           | OLD FORGE CROSSING DR   |
| (T402)                 | 0070/2862 | 0070/2601 | (TWP)                   |
|                        |           |           | GREAT VALLEY DR         |
|                        |           | 0070/2341 | (TWP)                   |
|                        |           |           |                         |
|                        |           |           | 018 "DIA CIRC CONCR     |
|                        |           | 0070/1215 | LEN=0036 INSTALLED UNKN |
|                        |           |           | 018 "DIA CIRC CONCR     |
|                        |           | 0070/1112 | LEN=0040 INSTALLED UNKN |
|                        |           | 0070/0934 | BMSID 15/2021/0070/0874 |
|                        |           |           | 1 0 00142 4 01 0080+38  |
|                        |           |           | NORFOLK SOUTHERN RAI RR |
|                        |           | 0070/0874 | BMSBG 15/2021/0070/0874 |
|                        |           |           | 018 "DIA CIRC CONCR     |
|                        |           | 0070/0828 | LEN=0040 INSTALLED UNKN |
|                        |           |           | NC VA LLEY FORGE RD     |
|                        |           |           | VALLEY FORGE RD         |
|                        |           | 0070/0698 | (T379)                  |
|                        |           |           | 024 "DIA CIRC CONCR     |
|                        |           | 0070/0583 | LEN=0032 INSTALLED UNKN |



EXTRACT DATE: 12/28/2024 ROADWAY MANAGEMENT SYSTEM PAGE NUMBER: 605  
PRINT DATE: 12/30/2024 SLD COUNTY/SR - ANNUAL PRINT COUNTY: CHESTER

DIR: B TOTAL LEN: 4.169 MI. DIST: 06-2 SR: 2021  
LEFT MUN: TREDYFFRIN T RIGHT MUN: TREDYFFRIN T

1 0 00142 4 01 0071+05 018653 FT  
BERWYN BAPTIST RD  
(T562) 0070/0000

FOREST HILLS CR  
(T688) 0060/1106

1 0 00142 4 00 0033+75 015055 FT  
SPENCER RD  
(T301) 0060/0000

OLD LANCASTER RD  
(T314) 0050/1792

HIGHLAND AV  
(T317) 0050/0976

0070/0230 018 "DIA CIRC METAL  
018653 FT LEN=0032 INSTALLED UNKN

5 0070/0000 LENGTH(AH 3361 BK 3598)

0060/2700 015 "DIA CIR PLASTIC  
LEN=0050 INSTALLED UNKN  
0060/2434 018 "DIA CIRC CONCR  
LEN=0030 INSTALLED UNKN  
GWEN LN

0060/2407 (T718)  
018 "DIA CIRC CONCR  
LEN=0239 INSTALLED UNKN

0060/1534 060 "DIA CIRC CONCR  
LEN=0082 INSTALLED UNKN

0060/1064 015 "DIA CIRC CONCR  
LEN=0020 INSTALLED UNKN  
TREDYFFRIN

0060/1050 EASTTOWN T  
018 "DIA CIRC CONCR  
0060/1027 LEN=0032 INSTALLED UNKN  
018 "DIA CIR UNKNOWN  
0060/0941 LEN=0030 INSTALLED UNKN

015055 FT

5 0060/0000 LENGTH(AH 3598 BK 3374)  
024 "DIA CIRC METAL  
0050/3285 LEN=0032 INSTALLED UNKN  
SPENCER RD  
(T301)  
0050/2993 LC TO SPENCER RD  
(CONN)  
0050/2924 CONESTOGA RD  
(SR1006 SEG 0040/0000)

0050/2460

NC DEVON STATE RD  
NC OLD LANCASTER RD  
0050/1597 OLD LANCASTER RD  
(T314)

EXTRACT DATE: 12/28/2024 ROADWAY MANAGEMENT SYSTEM PAGE NUMBER: 604  
PRINT DATE: 12/30/2024 SLD COUNTY/SR - ANNUAL PRINT COUNTY: CHESTER

DIR: B TOTAL LEN: 4.169 MI. DIST: 06-2 SR: 2021  
LEFT MUN: EASTTOWN T RIGHT MUN: EASTTOWN T

011681 FT

009176 FT

|           |   |
|-----------|---|
| 0050/0975 | 024 "DIA CIRC CONCR<br>LEN=0027 INSTALLED UNKN<br>STATION AV<br>(T313)  |
| 0050/0786 | NATIONAL RAILROAD PASSE<br>OVERPASS IS RR X-ING<br>1 0 00142 4 00 0000+00<br>LANCASTER AV<br>(SR0030 SEG 0671/0000)<br>(SR0030 SEG 0670/0000)   |
| 0050/0526 | MFC BEGIN = C<br>LENGTH(AH 3374 BK 2505)<br>018 "DIA CIRC CONCR<br>LEN=0030 INSTALLED UNKN<br>036"H 24"W CON BOX CUL<br>LEN=0032 INSTALLED UNKN<br>015 "DIA CIRC METAL<br>LEN=0030 INSTALLED UNKN<br>BERKLEY RD<br>(T303) |
| 0040/2073 | 015 "DIA CIRC METAL<br>LEN=0027 INSTALLED UNKN<br>CHESTER RD<br>(T304)  |
| 0040/2071 | 024"H 24"W CON BOX CUL<br>LEN=0032 INSTALLED UNKN   |
| 0040/1861 | 009176 FT 2 0 15117 0 00 0092+53<br>SUGARTOWN RD<br>(SR2026 SEG 0080/1511)  |
| 0040/1667 | 0040/0000 LENGTH(AH 2505 BK 2603)<br>018 "DIA CIRC CONCR<br>LEN=0042 INSTALLED UNKN   |
| 0040/1620 | 015 "DIA CIRC METAL<br>LEN=0030 INSTALLED UNKN<br>018"H 18"W METAL ARCH<br>LEN=0035 INSTALLED UNKN<br>EXETER RD<br>(T358)   |
| 0040/0920 | S DEVON AV<br>(T360)  |
| 0040/0835 | 012 "DIA CIRC METAL<br>LEN=0030 INSTALLED UNKN  |
| 0040/0810 |   |

EXTRACT DATE: 12/28/2024 ROADWAY MANAGEMENT SYSTEM PAGE NUMBER: 603  
PRINT DATE: 12/30/2024 SLD COUNTY/SR - ANNUAL PRINT COUNTY: CHESTER

DIR: B TOTAL LEN: 4.169 MI. DIST: 06-2 SR: 2021  
LEFT MUN: EASTTOWN T RIGHT MUN: EASTTOWN T

2 0 15117 0 00 0066+71 006573 FT  
FAIRFIELD RD  
(T302) 0030/0000

BEAUMONT RD  
(T359) 0020/1478

2 0 15117 0 00 0042+18 004215 FT  
CHURCH RD  
(SR2028 SEG 0030/0862) 0020/0000

001924 FT

000000 FT

006573 FT

5 0030/0000 LENGTH(AH 2603 BK 2358)

0020/1740 018 "DIA CIRC METAL  
LEN=0030 INSTALLED UNKN

0020/1231 STONEGATE DR  
(T553)

0020/0035 018 "DIA CIRC METAL  
004215 FT LEN=0044 INSTALLED UNKN  
CHURCH RD

5 0020/0000 (SR2028 SEG 0030/0862)  
LENGTH(AH 2358 BK 2291)  
0014/2236 012 "DIA CIRC METAL  
LEN=0034 INSTALLED UNKN

0014/0966 018 "DIA CIRC METAL  
LEN=0032 INSTALLED UNKN

0014/0778 018 "DIA CIRC METAL  
LEN=0032 INSTALLED UNKN

0014/0348 018 "DIA CIRC METAL  
LEN=0032 INSTALLED UNKN

0014/0052 BMSBN 15/2021/0014/0000  
001924 FT 2 0 15117 0 00 0000+00

5 0014/0000 DARBYS CREEK  
BMSBG 15/2021/0014/0000  
LENGTH(AH 2291 BK 1924)

0010/1872 048"H 48"W CON BOX CUL  
LEN=0060 INSTALLED UNKN

0010/1615 CASTLEHILL LN  
(TWP)

0010/1380 018 "DIA CIRC METAL  
LEN=0027 INSTALLED UNKN

0010/0532 018 "DIA CIRC METAL  
LEN=0027 INSTALLED UNKN

000000 FT 2 0 15117 0 00 0000+00  
NC WA TERLOO RD

5 0010/0000 (SR2019 SEG 0020/0033)  
MFC BEGIN = D

LENGTH(AH 1924 BK 0000)

EXTRACT DATE: 12/28/2024 ROADWAY MANAGEMENT SYSTEM PAGE NUMBER: 602  
PRINT DATE: 12/30/2024 SLD COUNTY/SR - ANNUAL PRINT COUNTY: CHESTER

DIR: B TOTAL LEN: 9.241 MI. DIST: 06-2 SR: 2020  
LEFT MUN: EAST GOSHEN T RIGHT MUN: EAST GOSHEN T

048795 FT  
N CHESTER RD  
(SR0352 SEG 0080/0000) 0170/2577  
FROM 0352/0080 SH  
(CONN) 0170/2500

NEW KENT DR  
(TWP) 0170/1454

TO 2014/0060 SH  
(CONN) 0170/0110  
046218 FT



048795 FT  
INTER-AHD N CHESTER RD  
(SR0352 SEG 0080/0000) 0170/2577  
0170/2577  
0170/1514 018 "DIA CIRC CONCR  
LEN=0020 INSTALLED UNKN  
0170/1454 BARKER DR  
(T520)  
0170/0211 CUTOFF RD  
(T379)  
046218 FT 2 0 15097 0 00 0205+59  
PAOLI PK  
(SR2014 SEG 0060/0000)  
5 0170/0000 LENGTH(AH 2577 BK 2802)  
0160/2311 BOOT RD-CUT-OFF RD  
(T598)  
018 "DIA CIRC METAL

DIR: B TOTAL LEN: 9.241 MI. DIST: 06-2 SR: 2020  
LEFT MUN: EAST GOSHEN T RIGHT MUN: EAST GOSHEN T

GENERALS WY  
(T575)

0160/1166

0160/1443 LEN=0036 INSTALLED 1980  
018 "DIA CIRC CONCR  
0160/1236 LEN=0040 INSTALLED 1980  
ENTERPRISE DR  
0160/1166 (T575)

2 0 15097 0 00 0178+00 043416 FT  
MEADOWBROOK LN  
(T473)

0160/0000

0160/0263 LINDEN LN  
043416 FT (T518)  
0160/0000 LENGTH(AH 2802 BK 3854)  
018 "DIA CIRC CONCR

E GRANDOAK LN  
(T545)

0150/3169

0150/3845 LEN=0028 INSTALLED 1980  
018 "DIA CIRC METAL  
0150/3680 LEN=0030 INSTALLED 1980  
CHERRY LN  
0150/3640 (T528)  
GRANDOAK LN  
0150/3169 (T519)  
HEATHER LN  
0150/2691 (T502)

LC TO VILLAGE SQ DR  
(CONN)  
VILLAGE SQ DR  
(TWP)

0150/1260

0150/1161

0150/2077 018 "DIA CIRC METAL  
LEN=0040 INSTALLED 1980  
CLOVER LN  
0150/2058 (T511)

CARRIAGE DR  
(TWP)

0140/2443

0150/1161  
0150/0470 018 "DIA CIRC CONCR  
LEN=0040 INSTALLED 1980  
018 "DIA CIRC METAL  
0150/0349 LEN=0030 INSTALLED 1980  
039562 FT 2 0 15097 0 00 0140+49  
JACLYN DR  
(T627)  
0150/0000 LENGTH(AH 3854 BK 3154)  
0140/2123 048"H 48"W CON BOX CUL  
LEN=0120 INSTALLED 1980  
(APRA) BRANDYWINE IND.  
WILSON DR  
(T552)  
0140/1980

EXTRACT DATE: 12/28/2024 ROADWAY MANAGEMENT SYSTEM PAGE NUMBER: 600  
PRINT DATE: 12/30/2024 SLD COUNTY/SR - ANNUAL PRINT COUNTY: CHESTER

DIR: B TOTAL LEN: 9.241 MI. DIST: 06-2 SR: 2020  
LEFT MUN: EAST GOSHEN T RIGHT MUN: EAST GOSHEN T

LC FROM WILSON DR  
(CONN)

0140/1857

TO 8031/0750 SH  
(CONN)

0130/2262

FROM 8031/0500 SH  
(CONN)

0130/1734

MARY JANE LN  
(T312)  
MORSTEIN RD

0130/0962

0140/1972 018 "DIA CIRC CONCR  
LEN=0075 INSTALLED 1980  
WINDSOR DR  
(T315)  
0140/1259 018 "DIA CIRC CONCR  
LEN=0045 INSTALLED 1980  
0140/1190 018 "DIA CIRC CONCR  
LEN=0045 INSTALLED 1980  
0140/0965 018 "DIA CIRC CONCR  
LEN=0045 INSTALLED 1980  
0140/0738 018 "DIA CIRC CONCR  
LEN=0045 INSTALLED 1980  
0140/0486 018 "DIA CIRC CONCR  
LEN=0200 INSTALLED 1980  
0140/0286 2 0 15097 0 00 0107+62  
036408 FT (APRA) PJ REILLY CONTRA  
GREENHILL RD  
(SR2018 SEG 0060/0454)  
0140/0000 LENGTH(AH 3154 BK 3027)  
TO 2018/0060 SH  
0130/2918 (CONN)  
FROM 8031/0010 SH  
(CONN)  
RAMP D RD  
(SR8031 SEG 0750/0000)  
RAMP C RD  
(SR8031 SEG 0010/0730)  
0130/2195 BMS EN 15/2020/0130/1915  
0130/2108 2 0 15097 0 00 0096+53  
US 202 (NB)  
0130/1915 BMS BG 15/2020/0130/1915  
RAMP E RD  
(SR8031 SEG 0500/0850)  
RAMP B RD  
(SR8031 SEG 0250/0000)  
0130/1813 TO 8031/0250 SH  
0130/1734 (CONN)  
0130/1489 HAMLET HILL DR  
(T724)  
LAUREL DR

DIR: B TOTAL LEN: 9.241 MI. DIST: 06-2 SR: 2020  
LEFT MUN: WEST GOSHEN T RIGHT MUN: WEST GOSHEN T

|                                  |           |    |    |             |                         |
|----------------------------------|-----------|----|----|-------------|-------------------------|
| (T311)                           | 0130/0655 | == | == | 0130/0655   | (T308)                  |
| 2 0 15097 0 00 0074+00 033381 FT |           |    |    | 033381 FT   | DELMAR AV               |
| LONGFORD BL                      |           |    |    | (T310)      |                         |
| (T792)                           | 0130/0000 | == | == | 5 0130/0000 | LENGTH(AH 3027 BK 1164) |
|                                  |           |    |    |             | ARLINGTON AV            |
|                                  |           |    |    | 0120/0808   | (T309)                  |
|                                  |           |    |    | 0120/0700   | 018 "DIA CIRC METAL     |
|                                  |           |    |    |             | LEN=0065 INSTALLED 1980 |
|                                  |           |    |    | 0120/0450   | PHOENIXVILLE PK         |
|                                  |           |    |    |             | (SR2011 SEG 0070/0810)  |
|                                  |           |    |    |             | EAST BRANCH CHESTER CRK |
|                                  |           |    |    | 0120/0110   | STRUCTURE LENGTH 10 FT  |
| 2 0 15097 0 00 0065+66 032217 FT |           |    |    | 032217 FT   | BMSID 15/2020/0120/0110 |
| SHIP RD                          |           |    |    |             | WEST GOSHEN             |
| (SR1001 SEG 0010/0000)           | 0120/0000 |    |    | 5 0120/0000 | WEST WHITELAND T        |
|                                  |           |    |    |             | LENGTH(AH 1164 BK 2776) |
|                                  |           |    |    |             | 018 "DIA CIRC METAL     |
| HILLCREST RD                     |           |    |    | 0110/1646   | LEN=0040 INSTALLED 1980 |
| (T480)                           | 0110/1261 | == | == |             |                         |
|                                  |           |    |    | 0110/1079   | COUNTRY LN              |
|                                  |           |    |    | (T493)      |                         |
|                                  |           |    |    | 0110/0750   | 036 "DIA CIRC CONCR     |
|                                  |           |    |    |             | LEN=0040 INSTALLED 1980 |
| GREENTREE LN                     |           |    |    | 0110/0581   | CLEARBROOK RD           |
| (T525)                           | 0110/0581 | == | == | (T492)      |                         |
| 2 0 15097 0 00 0037+96 029441 FT |           |    |    | 029441 FT   | KIRKLAND AV             |
| KIRKLAND AV                      |           |    |    | (T387)      |                         |
| (T387)                           | 0110/0000 | == | == | 5 0110/0000 | LENGTH(AH 2776 BK 3824) |
|                                  |           |    |    |             | 018 "DIA CIRC CONCR     |
|                                  |           |    |    | 0100/3590   | LEN=0200 INSTALLED 1980 |
| STATION PL                       |           |    |    |             |                         |
| (T503)                           | 0100/3527 | == | == |             |                         |
| AUTUMN WY                        |           |    |    |             |                         |
| (TWP )                           | 0100/2781 | == | == |             |                         |
|                                  |           |    |    | 0100/2717   | 018 "DIA CIRC METAL     |
|                                  |           |    |    |             | LEN=0035 INSTALLED 1980 |
|                                  |           |    |    |             | DEVEREUX CR             |
|                                  |           |    |    | 0100/2252   | (TWP )                  |
| KING RD                          |           |    |    |             |                         |

DIR: B TOTAL LEN: 9.241 MI. DIST: 06-2 SR: 2020  
LEFT MUN: WEST WHITELAND T RIGHT MUN: WEST WHITELAND T

(SR2022 SEG 0010/0000) 0100/0723

025617 FT

CONIFER DR  
(T574)  
E BELVIDERE CR  
(T578)  
W BELVIDERE CR  
(T577)

0090/2155  
0090/1682  
0090/1187

021916 FT

WHITFORD RD  
(SR3069 SEG 0040/0000) 0080/0908

0100/0422 BMS EN 15/2020/0100/0328  
2 0 15097 0 00 0003+37  
PA 100 BYPASS (NB)  
0100/0328 BMSBG 15/2020/0100/0328  
018 "DIA CIRC METAL  
0100/0300 LEN=0050 INSTALLED 1980  
018 "DIA CIRC METAL  
0100/0085 LEN=0075 INSTALLED 1980  
025617 FT 2 0 15097 0 00 0000+00  
POTTSTOWN PK  
(SR3100 SEG 0201/0000)  
(SR3100 SEG 0200/0000)  
5 0100/0000 LENGTH(AH 3824 BK 3701)  
DARLINGTON DR  
(TWP )  
0090/2914  
0090/1187 WHITELAND DR  
(T568)  
0090/0570 UNKNOWN RD  
(PRDR)  
018 "DIA CIRC CONCR  
0090/0072 LEN=0050 INSTALLED 1980  
021916 FT 2 0 15095 0 00 0218+80  
BURKE RD  
(T448)  
5 0090/0000 LENGTH(AH 3701 BK 2870)  
018 "DIA CIRC METAL  
0080/2655 LEN=0006 INSTALLED 1980  
0080/1955 BEAU DR  
(TWP )  
0080/1329 018 "DIA CIRC CONCR  
LEN=0035 INSTALLED 1980  
0080/0964 018 "DIA CIRC CONCR  
LEN=0035 INSTALLED 1980  
GROVE RD  
(SR3069 SEG 0040/0000)  
0080/0908 018 "DIA CIRC CONCR



EXTRACT DATE: 12/28/2024 ROADWAY MANAGEMENT SYSTEM PAGE NUMBER: 597  
PRINT DATE: 12/30/2024 SLD COUNTY/SR - ANNUAL PRINT COUNTY: CHESTER

DIR: B TOTAL LEN: 9.241 MI. DIST: 06-2 SR: 2020  
LEFT MUN: WEST WHITELAND T RIGHT MUN: WEST WHITELAND T

2 0 15095 0 00 0196+50 019046 FT  
SPACKMAN LN  
(T445) 0080/0000

SPRING LN  
(PRDR) 0070/2410

2 0 15095 0 00 0154+49 015452 FT  
BURGOYNE RD  
(T452) 0070/0000

HIGHLAND RD  
(TWP)  
LC FROM HIGHLAND RD  
(CONN) 0060/2657  
0060/2592

011939 FT

0080/0843 LEN=0035 INSTALLED 1980  
JULIEANNA DR  
0080/0495 (T587)  
019046 FT  
0080/0000 LENGTH(AH 2870 BK 3594)  
018 "DIA CIRC CONCR  
0070/2760 LEN=0028 INSTALLED 1980  
018 "DIA CIRC CONCR  
0070/2376 LEN=0080 INSTALLED 1980  
SONNET LN  
0070/1461 (T542)  
018 "DIA CIRC METAL  
0070/1410 LEN=0025 INSTALLED 1980  
COPELAND RD  
0070/0488 (SR3067 SEG 0030/3380)  
018 "DIA CIRC CONCR  
0070/0070 LEN=0045 INSTALLED 1980  
015452 FT  
0070/0000 LENGTH(AH 3594 BK 3513)  
WEST WHITELAND  
0060/3290 EAST BRADFORD T  
018 "DIA CIRC CONCR  
0060/2759 LEN=0030 INSTALLED 1980  
CIRCLE DR  
0060/2433 (T449)  
018 "DIA CIRC METAL  
0060/2256 LEN=0025 INSTALLED 1980  
018 "DIA CIRC METAL  
0060/1810 LEN=0025 INSTALLED 1980  
024 "DIA CIRC CONCR  
0060/0785 LEN=0103 INSTALLED 1980  
011939 FT 2 0 15095 0 00 0119+19  
CONSOLIDATED RAIL CORPO  
OVERPASS IS RR X-ING

DIR: B TOTAL LEN: 9.241 MI. DIST: 06-2 SR: 2020  
LEFT MUN: EAST BRADFORD T RIGHT MUN: EAST BRADFORD T

CLOVER MILL RD  
(T401)

0050/1978

QUARRY RD  
(SR3061 SEG 0120/0000)

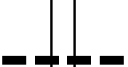
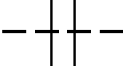


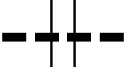







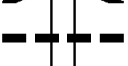
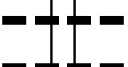

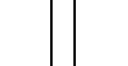
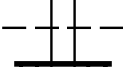



0050/1210

008814 FT

006543 FT

CCIU DR  
(TWP )

0030/2530

|  |           |  |
|--|-----------|--|
|    | 0060/0000 | LENGTH(AH 3513 BK 3125)<br>018 "DIA CIRC CONCR     |
|    | 0050/2896 | LEN=0340 INSTALLED 1980                            |
|    | 0050/2857 | EAST BRADFORD<br>EAST CALN T                       |
|    | 0050/2855 | 015 "DIA CIR PLASTIC<br>LEN=0050 INSTALLED 1980    |
|    | 0050/2569 | NATIONAL RAILROAD PASSE<br>OVERPASS IS RR X-ING    |
|    | 0050/2556 | 018 "DIA CIRC CONCR<br>LEN=0050 INSTALLED 1980     |
|    | 0050/2496 | 048 "DIA CIRC CONCR<br>LEN=0020 INSTALLED 1980     |
|    | 0050/2370 | 018 "DIA CIRC METAL<br>LEN=0005 INSTALLED 1980     |
|    | 0050/1978 | (APRA) JVC CONTRACTING                             |
|    | 0050/1670 | BMSSEN 15/2020/0050/1625<br>2 0 15095 0 00 0104+18 |
|   | 0050/1625 | VALLEY CREEK<br>BMSBG 15/2020/0050/1625            |
|  | 0050/1210 | VALLEY CREEK RD<br>(SR3061 SEG 0120/0000)          |
|  | 0050/0162 | BMSSEN 15/2020/0050/0000                           |
|  | 008814 FT | BRIDGE POSTED (TONS)<br>2 0 15095 0 00 0088+27     |
|  | 0050/0000 | SGL 23 COMB 26<br>NATIONAL RAILROAD PA RR          |
|  | 0040/1880 | BMSBG 15/2020/0050/0000<br>LENGTH(AH 3125 BK 2271) |
|  | 0040/1484 | 018 "DIA CIRC CONCR<br>LEN=0025 INSTALLED 1980     |
|  | 0040/0994 | 018 "DIA CIRC CONCR<br>LEN=0081 INSTALLED 1980     |
|  | 0040/0859 | 018 "DIA CIRC CONCR<br>LEN=0070 INSTALLED 1980     |
|  | 006543 FT | SOUTHWIND LN<br>(TWP )                             |
|  | 0040/0000 | 2 0 15095 0 00 0065+40                             |
|  | 0030/3132 | LENGTH(AH 2271 BK 3293)<br>EAST CALN               |
|  | 0030/2530 | DOWNTOWN B   |

EXTRACT DATE: 12/28/2024 ROADWAY MANAGEMENT SYSTEM PAGE NUMBER: 595  
PRINT DATE: 12/30/2024 SLD COUNTY/SR - ANNUAL PRINT COUNTY: CHESTER

DIR: B TOTAL LEN: 9.241 MI. DIST: 06-2 SR: 2020  
LEFT MUN: DOWNINGTOWN B RIGHT MUN: DOWNINGTOWN B

REED ST  
(TWP )

003250 FT

002339 FT

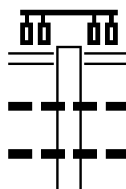
0010/0562

000000 FT

| Station   | Description  |
|-----------|--|
| 0030/1501 | 036 " DIA CIRC METAL<br>LEN=0050 INSTALLED 1980                                |
| 0030/1328 | DOWNINGTOWN<br>EAST CALN T   |
| 0030/0753 | EAST CALN<br>DOWNINGTOWN B   |
| 003250 FT | 2 0 15095 0 00 0032+47<br>SKELP LEVEL RD<br>(T438)                             |
| 0030/0000 | LENGTH(AH 3293 BK 0911)<br>030 " DIA CIRC CONCR                                |
| 0020/0854 | LEN=0100 INSTALLED 1980  |
| 0020/0840 | DOWNINGTOWN<br>EAST CALN T   |
| 0020/0050 | 030 " DIA CIRC CONCR<br>LEN=0060 INSTALLED 1980                                |
| 002339 FT | 2 0 15095 0 00 0023+36<br>(APRA) TRESTLE BRIDGE I<br>CHESTNUT ST<br>(T445)     |
| 0020/0000 | LENGTH(AH 0911 BK 2339)<br>(APRA) FMC RENTS INC<br>ROBBINS RD                  |
| 0010/1619 | (T501)   |
| 0010/0573 | EAST CALN<br>DOWNINGTOWN B   |
| 0010/0555 | 018 " DIA CIRC CONCR<br>LEN=0025 INSTALLED 1980                                |
| 0010/0197 | 018 " DIA CIRC CONCR<br>LEN=0025 INSTALLED 1980                                |
| 0010/0060 | 018 " DIA CIRC CONCR<br>LEN=0050 INSTALLED 1980                                |
| 0010/0010 | 018 " DIA CIRC CONCR<br>LEN=0050 INSTALLED 1980                                |
| 000000 FT | 2 0 15095 0 00 0000+00<br>NC BOT RD<br>BRANDYWINE AV<br>(SR0322 SEG 0360/0000) |
| 0010/0000 | MFC BEGIN = C<br>LENGTH(AH 2339 BK 0000)                                       |

EXTRACT DATE: 12/28/2024 ROADWAY MANAGEMENT SYSTEM PAGE NUMBER: 594  
 PRINT DATE: 12/30/2024 SLD COUNTY/SR - ANNUAL PRINT COUNTY: CHESTER  
 DIR: B TOTAL LEN: 2.557 MI. DIST: 06-2 SR: 2019  
 LEFT MUN: EASTTOWN T RIGHT MUN: EASTTOWN T

013499 FT



013499 FT LANCASTER AV  
 {SR0030 SEG 0641/0000}  
 {SR0030 SEG 0640/0000}  
 0050/2510  
 0050/2491 024 " DIA CAST IRON  
 LEN=0029 INSTALLED UNKN  
 015 " DIA CIRC METAL  
 0050/2158 LEN=0025 INSTALLED UNKN  
 018 " DIA CIRC METAL

EXTRACT DATE: 12/28/2024 ROADWAY MANAGEMENT SYSTEM PAGE NUMBER: 593  
PRINT DATE: 12/30/2024 SLD COUNTY/SR - ANNUAL PRINT COUNTY: CHESTER

DIR: B TOTAL LEN: 2.557 MI. DIST: 06-2 SR: 2019  
LEFT MUN: EASTTOWN T RIGHT MUN: EASTTOWN T

STATION AV  
(T313)  
FIRST AV  
(T332)

0050/2006

0050/1497

2 0 15114 0 00 0030+44 010989 FT  
MIDLAND CR  
(T404)  
HILLSIDE AV  
(TWP)

0050/0000

0040/2564

DOGWOOD LN  
(T336)

0040/1432

007959 FT

007959 FT

SUGARTOWN RD  
(SR2026 SEG 0060/1344) 0030/2727

0050/2154 LEN=0025 INSTALLED UNKN  
018 "DIA CIRC METAL  
0050/2020 LEN=0040 INSTALLED UNKN  
BERWYN AV  
(T321)  
0050/2006  
FIRST AV  
(T332)  
0050/1276 018 "DIA CIRC METAL  
0050/0920 LEN=0020 INSTALLED UNKN  
012 "DIA CIRC METAL  
0050/0515 LEN=0025 INSTALLED UNKN  
010989 FT MIDLAND AV  
(T333)  
S 0050/0000 LENGTH(AH 2510 BK 3030)  
DAVENTRY RD  
(T340)  
0040/2412 018 "DIA CIRC METAL  
0040/1980 LEN=0040 INSTALLED UNKN  
WATERLOO CR  
0040/1661 036 "DIA CIRC METAL  
0040/1520 LEN=0031 INSTALLED UNKN  
048 "DIA CIRC METAL  
0040/1460 LEN=0030 INSTALLED UNKN  
LINDSEY DR  
(T337)  
0040/1030  
007959 FT 2 0 15114 0 00 0000+00  
SUGARTOWN RD  
(SR2026 SEG 0060/1902)  
NC WA TERLOO AV  
INTER-BK SUGARTOWN RD  
(SR2026 SEG 0060/1902)  
S 0040/0000 LTH AH 003030 BK 000100  
007959 FT  
7034/0000 LTH AH 000100 BK 002727  
INTER-AHD SUGARTOWN RD  
(SR2026 SEG 0060/1344)  
NC SU GARTOWN RD  
0030/2697 012 "DIA CIR PLASTIC  
LEN=0040 INSTALLED UNKN

EXTRACT DATE: 12/28/2024 ROADWAY MANAGEMENT SYSTEM PAGE NUMBER: 592  
PRINT DATE: 12/30/2024 SLD COUNTY/SR - ANNUAL PRINT COUNTY: CHESTER

DIR: B TOTAL LEN: 2.557 MI. DIST: 06-2 SR: 2019  
LEFT MUN: EASTTOWN T RIGHT MUN: EASTTOWN T

SIGNAL HILL LN  
(T396)

0030/1665

2 0 15113 0 00 0053+74 005232 FT  
SOUTH LEOPARD RD  
(T395)

0030/0000

TENBY RD  
(T393)  
DERWYDD LN  
(T394)

0020/2692

0020/2096

GWILYN CR  
(T550)

0020/0345

2 0 15113 0 00 0019+27 001782 FT  
WATERLOO RD  
(T388)

0020/0000

000000 FT

0030/0251 BMS EN 15/2019/0030/0234  
2 0 15113 0 00 0056+16  
DARBY CREEK  
0030/0234 BMS BG 15/2019/0030/0234  
005232 FT

0030/0000 LENGTH(AH 2727 BK 3450)

0020/1416 BEAUMONT RD  
(T359)  
024 " DIA CIRC METAL  
0020/0964 LEN=0044 INSTALLED UNKN  
072"H 00"W MULT PLSTIC  
0020/0515 LEN=0020 INSTALLED UNKN  
BRANCH OF DARBY CREEK  
STRUCTURE LENGTH 9 FT  
0020/0456 BMS ID 15/2019/0020/0456


0020/0185 024 " DIA CIRC CONCR  
LEN=0062 INSTALLED UNKN  
0020/0033 WATERLOO RD  
001782 FT (SR2021 SEG 0010/0000)

0020/0000 LENGTH(AH 3450 BK 1782)  
024 " DIA CIRC CONCR  
0010/1625 LEN=0088 INSTALLED UNKN  
024 " DIA CIRC CONCR  
0010/1042 LEN=0030 INSTALLED UNKN  
MILL BROOK RD  
0010/0683 (T364)

000000 FT 2 0 15113 0 00 0000+00  
NC NEWTOWN RD  
INTER-BK NEWTOWN RD  
(SR1023 SEG 0010/2606)  
MFC BEGIN = C  
BK-DELAWARE (23)  
0010/0000 LENGTH(AH 1782 BK 0000)

EXTRACT DATE: 12/28/2024 ROADWAY MANAGEMENT SYSTEM PAGE NUMBER: 591  
PRINT DATE: 12/30/2024 SLD COUNTY/SR - ANNUAL PRINT COUNTY: CHESTER

DIR: B TOTAL LEN: 3.977 MI. DIST: 06-2 SR: 2018  
LEFT MUN: EAST GOSHEN T RIGHT MUN: EAST GOSHEN T

|   |           |  |  |
|---|-----------|--|--|
|   | 020997 FT |  | 020997 FT N CHESTER RD<br>(SR0352 SEG 0120/0955) |
|   |           |  | 0080/3048  |
| FOXGLOVE LN<br>(T563)   | 0080/1595 | ==   |  |
|   |           | ==   | 0080/1340  |
|   |           | ==   | 0080/0969  |
|   |           | ==   | 0080/0354  |
|   |           | ==   | 0080/0142  |
|   |           | ==   | 0080/0098  |
| 2 0 15096 0 00 0206+58 017949 FT<br>HERSHEY MILL RD<br>(T452) | 0080/0000 | ==   | 0080/0000  |
|   |           | ==   | 0074/1865  |
|   |           | ==   | 0074/1722  |
|   |           | ==   | 0074/1582  |
| HADLEIGH DR<br>(TWP )   | 0074/1100 | ==   |  |
|   | 015837 FT |  |  |
|   |           | ==   | 0074/0000  |
| UPTON CR<br>(TWP )  | 0070/1819 | ==   |  |
|   |           | ==   | 0070/0592  |
| 2 0 15096 0 00 0169+63 013768 FT<br>WATERFORD RD<br>(T547)    | 0070/0000 | ==   | 0070/0000  |
|   |           | ==   | 0060/2014  |
| JOSHUA DR<br>(TWP )   |           | ==   |  |

SULLIVAN CR  
(PRDR)  
BRIGADOON PL  
(PRDR)  
CHANDLER DR  
(TWP )  
048"H 00"W MULT METAL  
LEN=0030 INSTALLED UNKN  
036"H 60"W ELLIP METAL  
LEN=0030 INSTALLED UNKN  
LENGTH(AH 3048 BK 2112)  
018 "DIA CIRC CONCR  
LEN=0024 INSTALLED UNKN  
018 "DIA CIRC CONCR  
LEN=0025 INSTALLED UNKN  
036 "DIA CIRC CONCR  
LEN=0030 INSTALLED UNKN  
0 0 00000 0 00 0000+00  
GLENWOOD RD  
(TWP )  
LENGTH(AH 2112 BK 2069)  
055 "DIA CIRC METAL  
LEN=0040 INSTALLED UNKN  
LENGTH(AH 2069 BK 3113)

EXTRACT DATE: 12/28/2024 ROADWAY MANAGEMENT SYSTEM PAGE NUMBER: 590  
PRINT DATE: 12/30/2024 SLD COUNTY/SR - ANNUAL PRINT COUNTY: CHESTER

DIR: B TOTAL LEN: 3.977 MI. DIST: 06-2 SR: 2018  
LEFT MUN: EAST GOSHEN T RIGHT MUN: EAST GOSHEN T

CULBERTSON CR  
(TWP )

0060/0837

FROM 2020/0130 SH  
(CONN)

0060/0353  
010655 FT

HAMLET HILL DR  
(T733)

0050/2001

KAREN LN  
(T303)

0050/1189

2 0 15096 0 00 0093+85 006758 FT  
PHOENIXVILLE PK  
(SR2011 SEG 0060/0000) 0050/0000  
006758 FT  
006758 FT

0060/1668 024 "DIA CIRC METAL  
LEN=0040 INSTALLED UNKN

0060/0674 EAST GOSHEN  
WEST GOSHEN T  
BOOT RD  
(SR2020 SEG 0140/0000)

0060/0454

010655 FT 2 0 15096 0 00 0132+05  
NC GR GREEN HILL RD

0060/0000 LENGTH(AH 3113 BK 3897)  
NOTTINGHAM DR

0050/3424 (T315)  
(T316)  
AIRPORT RD  
(T317)

0050/2948

0050/2778 OP ID 15/0202/0190/0000  
US 202 (NB)

0050/2671 OP ID 15/0202/0191/0000  
US 202 (SB)

0050/2380 036 "DIA CIRC METAL  
LEN=0040 INSTALLED UNKN

MCDERMOTT DR  
(TWP )

0050/1189

0050/0928 018 "DIA CIRC CONCR  
LEN=0030 INSTALLED UNKN

NC GREENHILL RD  
006758 FT

INTER-BK PHOENIXVILLE PK  
(SR2011 SEG 0060/0000)

0050/0000 LTH AH 003897 BK 001024  
006758 FT

7044/0000 LTH AH 001024 BK 000658  
006758 FT

7042/0000 LTH AH 000658 BK 002334  
INTER-AHD PHOENIXVILLE PK  
(SR2011 SEG 0050/0000)



EXTRACT DATE: 12/28/2024 ROADWAY MANAGEMENT SYSTEM PAGE NUMBER: 589  
PRINT DATE: 12/30/2024 SLD COUNTY/SR - ANNUAL PRINT COUNTY: CHESTER

DIR: B TOTAL LEN: 3.977 MI. DIST: 06-2 SR: 2018  
LEFT MUN: WEST GOSHEN T RIGHT MUN: WEST GOSHEN T

OLD GREENHILL RD  
(T732)  
SANDWELL DR  
(T794)

0030/1656

0030/1417

2 0 15096 0 00 0065+85 004424 FT  
GREENHILL AV  
(T224)

0030/0000

HAMILTON DR  
(T811)

001978 FT

0020/0000

000000 FT

000000 FT

0030/2334 PHOENIXVILLE PK  
(SR2011 SEG 0050/0000)

0030/0980 018 "DIA CIRC CONCR  
LEN=0030 INSTALLED UNKN  
ASHBRIDGE RD

0030/0955 (T221)  
018 "DIA CIRC CONCR  
0030/0935 LEN=0030 INSTALLED UNKN  
MERCER LN

0030/0506 (TWP)  
004424 FT

5 0030/0000 LENGTH(AH 2334 BK 2446)

0020/0500 015 "DIA CIR PLASTIC  
LEN=0045 INSTALLED UNKN

0020/0080 024 "DIA CIRC CONCR  
LEN=0040 INSTALLED UNKN  
018 "DIA CIRC CONCR

0020/0061 LEN=0030 INSTALLED UNKN  
001978 FT 2 0 15096 0 00 0041+51  
NC GR

5 0020/0000 LENGTH(AH 2446 BK 1978)

0014/1417 030 "DIA CIRC METAL  
LEN=0025 INSTALLED UNKN  
PEACEFUL LN  
(PRDR)

0014/0060 024 "DIA CIRC CONCR  
LEN=0030 INSTALLED UNKN  
000000 FT 0 0 00000 0 00 0000+00  
NC GR  
POTTSTOWN PK  
(SR3100 SEG 0160/0000)

INTER-BK SUNSET HOLLOW RD  
(TWP)

5 0014/0000 LENGTH(AH 1978 BK 2173)

000000 FT  
7010/0000 LENGTH(AH 2173 BK 0000)

EXTRACT DATE: 12/28/2024 ROADWAY MANAGEMENT SYSTEM PAGE NUMBER: 588  
PRINT DATE: 12/30/2024 SLD COUNTY/SR - ANNUAL PRINT COUNTY: CHESTER  
DIR: B TOTAL LEN: .000 MI. DIST: 06-2 SR: 2017  
LEFT MUN: WILLISTOWN T RIGHT MUN: WILLISTOWN T

000000 FT



000000 FT  
7010/0000 LENGTH(AH 2863 BK 0000)

DIR: B TOTAL LEN: 3.467 MI. DIST: 06-2 SR: 2016  
LEFT MUN: WILLISTOWN T RIGHT MUN: WILLISTOWN T

```

018304 FT AH-DE LAWARE (23)
INTER-AHD PROVIDENCE RD
0082/2537 (SR4001 SEG 0080/1216)
01B "DIA CIRC CONCR
0082/2357 LEN=0026 INSTALLED 1980
APPLE TREE LN
0082/2234 (TWP )

```

0082/1091 015 "DIA CIRC METAL  
LEN=0030 INSTALLED 1997

0082/0050 012 "DIA CIRC CONCR  
LEN=0032 INSTALLED 1980

0082/0000 LENGTH(AH 2537 BK 2383)  
012 "DIA CIRC METAL  
0072/2353 LEN=0035 INSTALLED 1998

```

013384 FT 2 0 15107 0 00 0081+70
0072/0000 LENGTH (AH) 23B3 BK 3254)
0062/3254 LEN="DIA C INSTAL TIC
012="DIA C INSTALLED 1997
0062/3150 LEN="DIA C INSTAL CONCR UNKN

```

0062/1502 GOSHEN RD  
(SR2010 SEG 0114/0000)

```

0062/0778 015 "DIA CIR PLASTIC
LEN=0030 INSTALLED 1997
010130 FT
0062/0000 LENGTH(AH 3254 BK 1628)

```

EXTRACT DATE: 12/28/2024 ROADWAY MANAGEMENT SYSTEM PAGE NUMBER: 586  
PRINT DATE: 12/30/2024 SLD COUNTY/SR - ANNUAL PRINT COUNTY: CHESTER

DIR: B TOTAL LEN: 3.467 MI. DIST: 06-2 SR: 2016  
LEFT MUN: WILLISTOWN T RIGHT MUN: WILLISTOWN T

|  |  |           |   |
|--|--|-----------|---|
|  |  | 0052/1200 | 015 "DIA CIR PLASTIC<br>LEN=0025 INSTALLED 1980   |
| 008502 FT                              |  | 008502 FT | 2 0 15107 0 00 0124+65<br>018 "DIA CIRC METAL<br>LEN=0024 INSTALLED 1980                              |
|  |  | 0052/0000 | LENGTH(AH 1628 BK 2663)   |
| 0 0 00000 0 00 0000+00 005839 FT       |  | 005839 FT |   |
| HUNT CLUB LN<br>(T687)                 |  | 0042/0000 | LENGTH(AH 2663 BK 1778)<br>015 "DIA CIR PLASTIC<br>LEN=0024 INSTALLED 1980                            |
| WARREN AV<br>(SR2015 SEG 0020/0000)    |  | 0032/1304 | WARREN AV<br>(T701)   |
| 004061 FT                              |  | 004061 FT | 2 0 15107 0 00 0142+43<br>CASTLEBAR LN<br>(T692)  |
|  |  | 0032/0000 | LENGTH(AH 1778 BK 2177)   |
| 2 0 15107 0 00 0164+16 001884 FT       |  | 0022/0557 | 015 "DIA CIR PLASTIC<br>LEN=0028 INSTALLED 1980   |
| STEEPLECHASE LN<br>(T702)              |  | 001884 FT |   |
| 0022/0000                              |  | 0022/0000 | LENGTH(AH 2177 BK 1884)   |
| 000000 FT                              |  | 0012/0474 | 018 "DIA CIRC METAL<br>LEN=0030 INSTALLED 1980  |
| SUGARTOWN RD<br>(SR2022 SEG 0160/0891) |  | 000000 FT | 2 0 15107 0 00 0182+95<br>SUGARTOWN RD<br>(SR2022 SEG 0160/0891)<br>NC PROVIDENCE RD<br>MFC BEGIN = D |
|  |  | 0012/0000 | LENGTH(AH 1884 BK 0000)   |

EXTRACT DATE: 12/28/2024 ROADWAY MANAGEMENT SYSTEM PAGE NUMBER: 585  
PRINT DATE: 12/30/2024 SLD COUNTY/SR - ANNUAL PRINT COUNTY: CHESTER

DIR: E TOTAL LEN: 2.301 MI. DIST: 06-2 SR: 2015  
LEFT MUN: WILLISTOWN T RIGHT MUN: WILLISTOWN T

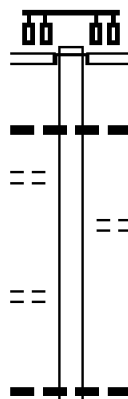
012150 FT

EISENHOWER DR  
(T635)

0060/0727

2 0 15228 0 00 0141+48 010492 FT  
SHEPHERD RD  
(T646)

0060/0000



012150 FT  
INTER-AHD

WARREN AV  
(BORO)  
PAOLI PK  
(SR2014 SEG 0114/0000)

0060/1658

0060/0789 036"H 60"W CONC STRUCT  
LEN=0024 INSTALLED UNKN

0060/0399 WILDWOOD DR  
010492 FT (T617)

5 0060/0000 LENGTH(AH 1658 BK 3060)

0050/1864 018 "DIA CIR PLASTIC  
LEN=0028 INSTALLED UNKN

EXTRACT DATE: 12/28/2024 ROADWAY MANAGEMENT SYSTEM PAGE NUMBER: 584  
PRINT DATE: 12/30/2024 SLD COUNTY/SR - ANNUAL PRINT COUNTY: CHESTER

DIR: E TOTAL LEN: 2.301 MI. DIST: 06-2 SR: 2015  
LEFT MUN: WILLISTOWN T RIGHT MUN: WILLISTOWN T

ANDREWS RD  
(T648)

0050/1485

==

--

0050/1163

024 "DIA CIR PLASTIC  
LEN=0028 INSTALLED 2014

2 0 15228 0 00 0111+32 007432 FT  
LAUREL DR  
(T623)

0050/0000

==

0050/0440  
007432 FT

STONEBROOK LN  
(T658)

5 0050/0000 LENGTH(AH 3060 BK 2677)

SPRING RD  
(T601)

0040/1377

==

==

0040/1377

JAFFREY RD  
(T382)

004755 FT

004755 FT

2 0 15228 0 00 0084+12  
DAVIS RD  
(T310)

5 0040/0000 LENGTH(AH 2677 BK 2122)

002633 FT

002633 FT

2 0 15228 0 00 0063+15  
CRUM CREEK B  
STRUCTURE LENGTH 17 FT  
BMSID 15/2015/0030/0000  
5 0030/0000 LENGTH(AH 2122 BK 2633)

> <

--

0020/0740 015 "DIA CIRC CONCR  
LEN=0035 INSTALLED UNKN

NC WARREN AV  
PROVIDENCE RD  
(SR2016 SEG 0032/1304)

2 0 15228 0 00 0037+00 000000 FT  
PROVIDENCE RD  
(SR2016 SEG 0032/1304) 0020/0000  
000000 FT

INTER-BK  
000000 FT

WARREN AV  
(TWP)

5 0020/0000 MFC BEGIN = D  
000000 FT LENGTH(AH 2633 BK 3742)  
7010/0000 LENGTH(AH 3742 BK 0000)

==

==

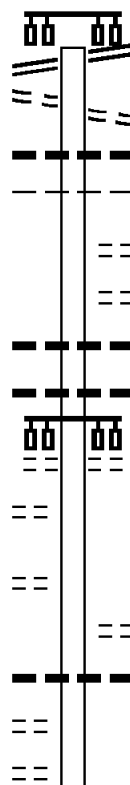
EXTRACT DATE: 12/28/2024 ROADWAY MANAGEMENT SYSTEM PAGE NUMBER: 583  
PRINT DATE: 12/30/2024 SLD COUNTY/SR - ANNUAL PRINT COUNTY: CHESTER

DIR: E TOTAL LEN: 8.032 MI. DIST: 06-2 SR: 2014  
LEFT MUN: TREDYFFRIN T RIGHT MUN: TREDYFFRIN T

LANCASTER AV 042409 FT  
(SR0030 SEG 0581/2078)  
(SR0030 SEG 0580/2048) 0140/2559  
FROM 0030/0580 SH 0140/2426  
(CONN)

MANOR RD  
(T613) 0140/0343  
1 0 00143 0 02 0399+79 039850 FT  
MORELAND RD  
(T524) 0140/0000

FAIRVIEW RD  
(T611) 0130/1893  
FRAZER AV  
(T680) 0130/1575



042270 FT LANCASTER AV  
(SR0030 SEG 0581/2078)  
(SR0030 SEG 0580/2048)  
0140/2559 CIRCULAR AV  
0140/2426 (T405)  
0140/2402 018" DIA CIRC CONCR  
LEN=0063 INSTALLED UNKN  
TREDYFFRIN  
0140/2092 WILLISTOWN T  
RICHMOND RD  
0140/1849 (T634)  
RICHMOND RD  
0140/1427 (T634)  
0140/1144 018" DIA CIRC METAL  
LEN=0033 INSTALLED UNKN  
0140/1028 018" DIA CIRC METAL  
LEN=0040 INSTALLED UNKN  
CEDAR HOLLOW RD  
(T528)  
0140/0712  
039711 FT  
5 0140/0000 LENGTH(AH 2559 BK 2234)  
FAIRVIEW RD  
(T611)  
0130/2045 036"H 60"W ELLIP METAL  
0130/1927 LEN=0036 INSTALLED UNKN

EXTRACT DATE: 12/28/2024 ROADWAY MANAGEMENT SYSTEM PAGE NUMBER: 582  
PRINT DATE: 12/30/2024 SLD COUNTY/SR - ANNUAL PRINT COUNTY: CHESTER

DIR: E TOTAL LEN: 8.032 MI. DIST: 06-2 SR: 2014  
LEFT MUN: WILLISTOWN T RIGHT MUN: WILLISTOWN T

1 0 00143 0 02 0377+52 037616 FT  
GRUBB RD  
(T696) 0130/0000  
SANDY LN  
(T630) 0120/1304  
RUSTMONT DR  
(PRDR) 0120/0630  
035796 FT

0 0 00000 0 00 0000+00 033358 FT  
WARREN AV  
(TWP) 0114/0000  
031740 FT

== == 0130/1022 LLOYD AV  
(T520)  
== 0130/0618 BRYAN AV  
(T641)  
037477 FT GRUBB RD  
(T512)  
5 0130/0000 LENGTH(AH 2234 BK 1820)  
==  
0120/0081 RUSTIC LN  
(PRDR)  
035657 FT 1 0 00143 0 02 0358+25  
DEVON RD  
(SR2024 SEG 0010/0000)  
5 0120/0000 LENGTH(AH 1820 BK 2438)  
060 " DIA CIRC METAL  
0114/1930 LEN=0025 INSTALLED UNKN  
0114/0875 018 " DIA CIRC CONCR  
LEN=0040 INSTALLED UNKN  
033219 FT WARREN AV  
(SR2015 SEG 0060/1658)  
5 0114/0000 LENGTH(AH 2438 BK 1618)  
036"H 72"W CON BOX CUL  
0110/1356 LEN=0030 INSTALLED UNKN  
0110/0750 VERNON LN  
(T636)  
031601 FT 1 0 00143 0 02 0317+69  
MARLIN DR  
(T637)  
5 0110/0000 LENGTH(AH 1618 BK 3029)  
0100/2316 LONG LN  
(T638)  
0100/2232 WILLISTOWN  
MALVERN B  
0100/2214 MALVERN  
WILLISTOWN T  
030"H 24"W CON BOX CUL  
0100/2114 LEN=0025 INSTALLED UNKN



DIST: 06-2 SR: 2014  
RIGHT MUN: WILLISTOWN T

DIST: 06-2 SR: 2014  
RIGHT MUN: EAST GOSHEN T

EXTRACT DATE: 12/28/2024 ROADWAY MANAGEMENT SYSTEM PAGE NUMBER: 579  
PRINT DATE: 12/30/2024 SLD COUNTY/SR - ANNUAL PRINT COUNTY: CHESTER

DIR: E TOTAL LEN: 8.032 MI. DIST: 06-2 SR: 2014  
LEFT MUN: EAST GOSHEN T RIGHT MUN: EAST GOSHEN T

BOOT RD-CUT-OFF RD  
(T598)

0050/3230

010926 FT

AIRPORT RD  
(T317)

0040/1878

DOWNING AV  
(T319)

0040/0716

1 0 00143 0 00 0071+29 007143 FT  
GREEN AV

(SR2020 SEG 0170/0000)  
S 0060/0000 LENGTH(AH 2859 BK 3628)  
TO 2020/170 SH  
0050/3379 (CONN)  
CUTOFF RD  
0050/3230 (T379)  
018 "DIA CIRC CONCR  
LEN=0065 INSTALLED UNKN  
0050/2920 018 "DIA CIR PLASTIC  
LEN=0050 INSTALLED UNKN  
RESERVOIR RD  
(T470)  
0050/2025 018 "DIA CIRC METAL  
LEN=0047 INSTALLED UNKN  
MEADOW DR  
(T557)  
0050/0920 0050/0032 BMS EN 15/2014/0050/0000  
010787 FT 1 0 00143 0 00 0109+12  
CHESTER CR.  
BMSBG 15/2014/0050/0000  
S 0050/0000 LENGTH(AH 3628 BK 3783)  
ELLIS LN  
(T425)  
0040/2659 024 "DIA CIRC CONCR  
LEN=0020 INSTALLED UNKN  
0040/2300 EAST GOSHEN  
0040/2274 WEST GOSHEN T  
060 "DIA CIRC CONCR  
LEN=0085 INSTALLED UNKN  
0040/2272 018 "DIA CIRC CONCR  
LEN=0075 INSTALLED UNKN  
0040/1930 018 "DIA CIRC CONCR  
LEN=0030 INSTALLED UNKN  
0040/1878 018 "DIA CIRC CONCR  
LEN=0030 INSTALLED UNKN  
0040/1460 RICHMOND RD  
(T400)  
0040/0849  
007004 FT

EXTRACT DATE: 12/28/2024 ROADWAY MANAGEMENT SYSTEM PAGE NUMBER: 578  
PRINT DATE: 12/30/2024 SLD COUNTY/SR - ANNUAL PRINT COUNTY: CHESTER

DIR: E TOTAL LEN: 8.032 MI. DIST: 06-2 SR: 2014  
LEFT MUN: WEST GOSHEN T RIGHT MUN: WEST GOSHEN T

|                        |           |    |             |                         |
|------------------------|-----------|----|-------------|-------------------------|
| (T321)                 | 0040/0000 | == | 5 0040/0000 | LENGTH(AH 3783 BK 2731) |
|                        |           |    |             | HIGH TOP RD             |
|                        |           | == | 0030/2572   | (T407)                  |
|                        |           |    | 0030/2430   | 018 "DIA CIRC CONCR     |
|                        |           |    |             | LEN=0050 INSTALLED UNKN |
| FERN HILL RD           |           | 00 | 0030/2332   |                         |
| (SR2012 SEG 0020/3423) | 0030/2332 | == | 0030/2309   | FERN HILL LN            |
|                        |           |    |             | (T409)                  |
|                        |           | == | 0030/2285   | 012 "DIA CIRC CONCR     |
|                        |           |    |             | LEN=0050 INSTALLED UNKN |
|                        |           |    | 0030/2074   | DOROTHY LN              |
|                        |           |    |             | (T410)                  |
|                        |           | == | 0030/1826   | POWELL LN               |
|                        |           |    |             | (T412)                  |
|                        |           | == | 0030/1635   | 018 "DIA CIRC CONCR     |
|                        |           |    |             | LEN=0022 INSTALLED UNKN |
|                        |           |    | 0030/1564   | GEORGIA LN              |
|                        |           |    |             | (T413)                  |
|                        |           | == | 0030/1390   | 018 "DIA CIRC CONCR     |
|                        |           |    |             | LEN=0020 INSTALLED UNKN |
|                        |           |    | 0030/1313   | WELLINGTON RD           |
|                        |           |    |             | (T414)                  |
| N VERONICA RD          |           | == |             |                         |
| (T323)                 | 0030/1182 |    | 0030/1145   | 036 "DIA CIRC CONCR     |
|                        |           |    |             | LEN=0030 INSTALLED UNKN |
|                        |           |    | 0030/1008   | ST JAMES RD             |
|                        |           |    |             | (T416)                  |
| N VERONICA RD          |           | == |             |                         |
| (T323)                 | 0030/0803 |    | 0030/0527   | VERONICA RD             |
|                        |           |    |             | (T417)                  |
|                        |           | == | 0030/0507   | 012 "DIA CIRC CONCR     |
|                        |           |    |             | LEN=0030 INSTALLED UNKN |
|                        |           |    | 0030/0300   | 024 "DIA CIRC CONCR     |
|                        |           |    |             | LEN=0050 INSTALLED UNKN |
|                        | 004412 FT |    | 004273 FT   | 1 0 00143 0 00 0044+11  |
|                        |           |    |             | FIVE POINTS RD          |
|                        |           |    |             | (T324)                  |
|                        |           | 00 | 5 0030/0000 | MFC BEGIN = C           |
|                        |           |    |             | LENGTH(AH 2731 BK 3501) |
|                        |           |    | 0020/3466   | 018 "DIA CIRC CONCR     |
|                        |           |    |             | LEN=0100 INSTALLED UNKN |
|                        |           |    | 0020/3440   | 018 "DIA CIRC CONCR     |
|                        |           |    |             | LEN=0100 INSTALLED UNKN |
| TO 8027/0760 SH        |           |    |             |                         |
| (CONN)                 | 0021/2991 |    |             |                         |

EXTRACT DATE: 12/28/2024 ROADWAY MANAGEMENT SYSTEM PAGE NUMBER: 577  
PRINT DATE: 12/30/2024 SLD COUNTY/SR - ANNUAL PRINT COUNTY: CHESTER

DIR: E TOTAL LEN: 8.032 MI. DIST: 06-2 SR: 2014  
LEFT MUN: WEST GOSHEN T RIGHT MUN: WEST GOSHEN T

|  |           |    |    |           |  |
|--|-----------|----|----|-----------|--|
| LONG LN<br>(T427)                              | 0021/2932 | == | == | 0020/2965 | LONG LN<br>(T427)                              |
| RAMP TO SR0202 N<br>(SR8027 SEG 0760/0000)     | 0021/2848 | == | == | 0020/2872 | RAMP TO SR0202N<br>(SR8027 SEG 0760/0000)      |
| RAMP FROM SR0202 N<br>(SR8027 SEG 0750/0475)   | 0021/2828 | == | == | 0020/2851 | RAMP FROM SR0202N<br>(SR8027 SEG 0750/0475)    |
| FROM 8027/0750 SH<br>(CONN)                    | 0021/2759 | == | == |           |  |
| 018 "DIA CIRC CONCR<br>LEN=0020 INSTALLED UNKN | 0021/2675 | == | == |           |  |
| 018 "DIA CIRC CONCR<br>LEN=0020 INSTALLED UNKN | 0021/2505 | == | == | 0020/2665 | 018 "DIA CIRC CONCR<br>LEN=0020 INSTALLED UNKN |
| WEST CHESTER BYP (                             |           |    |    | 0020/2505 | 018 "DIA CIRC CONCR<br>LEN=0020 INSTALLED UNKN |
| OP ID 15/0202/0140/0000                        | 0021/2374 |    |    | 0020/2379 | WEST CHESTER BYP (                             |
| 018 "DIA CIRC CONCR<br>LEN=0020 INSTALLED UNKN | 0021/2268 |    |    |           | OP ID 15/0202/0140/0000                        |
| TO 8027/0500 SH<br>(CONN)                      | 0021/2153 |    |    | 0020/2268 | 018 "DIA CIRC CONCR<br>LEN=0065 INSTALLED UNKN |
| 018 "DIA CIRC CONCR<br>LEN=0020 INSTALLED UNKN | 0021/2105 |    |    |           |  |
| THOMAS AV<br>(TWP)                             | 0021/2088 |    |    | 0020/2106 | THOMAS AV<br>(TWP)                             |
| 018 "DIA CIRC CONCR<br>LEN=0066 INSTALLED UNKN | 0021/2050 |    |    | 0020/2100 | 018 "DIA CIRC CONCR<br>LEN=0020 INSTALLED UNKN |
| RAMP RD<br>(SR8027 SEG 0500/0000)              | 0021/2019 |    |    | 0020/2086 | 018 "DIA CIRC CONCR<br>LEN=0065 INSTALLED UNKN |
| RAMP RD<br>(SR8027 SEG 0510/0900)              | 0021/2000 |    |    |           | RAMP TO SR0202S<br>(SR8027 SEG 0500/0000)      |
| TURNER AV<br>(TWP)                             | 0021/1789 |    |    | 0020/2034 | RAMP FROM SR0202S<br>(SR8027 SEG 0510/0900)    |
| PATRICK AV<br>(T604)                           | 0021/1490 |    |    | 0020/2014 | TURNER AV<br>(TWP)                             |
| 018 "DIA CIRC CONCR<br>LEN=0020 INSTALLED UNKN | 0021/1350 |    |    | 0020/1802 | PATRICK AV<br>(T604)                           |
|  |           |    |    | 0020/1500 |  |
|  |           |    |    | 0020/1350 | 018 "DIA CIRC CONCR<br>LEN=0020 INSTALLED UNKN |

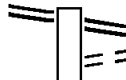
EXTRACT DATE: 12/28/2024 ROADWAY MANAGEMENT SYSTEM PAGE NUMBER: 576  
PRINT DATE: 12/30/2024 SLD COUNTY/SR - ANNUAL PRINT COUNTY: CHESTER

DIR: E TOTAL LEN: 8.032 MI. DIST: 06-2 SR: 2014  
LEFT MUN: WEST GOSHEN T RIGHT MUN: WEST GOSHEN T

| CONCORD RD<br>(T509)                            |           |  | CONCORD RD<br>(T509) |  |
|---|-----------|--|----------------------|--|
| 0021/1190                                       | 0020/1200 |  |                      |  |
| 018 "DIA CIRC CONCR<br>LEN=0030 INSTALLED UNKN  | 0020/1174 | 018 "DIA CIRC CONCR<br>LEN=0067 INSTALLED UNKN |                      |  |
| TURNER LN<br>(T729)                             |           | TURNER LN<br>(T729)                            |                      |  |
| 0021/0742                                       | 0020/0745 |  |                      |  |
| 018 "DIA CIRC CONCR<br>LEN=0038 INSTALLED UNKN  | 0020/0400 | 018 "DIA CIRC CONCR<br>LEN=0069 INSTALLED UNKN |                      |  |
| FURR AV<br>(TWP)                                |           | FURR AV<br>(TWP)                               |                      |  |
| 0021/0365                                       | 0020/0342 |  |                      |  |
| 018 "DIA CIRC CONCR<br>LEN=0030 INSTALLED UNKN  | 0020/0039 | 012 "DIA CIRC CONCR<br>LEN=0039 INSTALLED UNKN |                      |  |
| 1 0 00143 0 00 0008+97 000949 FT                | 000772 FT | 1 0 00143 0 00 0008+97                         |                      |  |
| PROSPECT AV<br>(T606)                           |           | PROSPECT AV<br>(T606)                          |                      |  |
| LENGTH(AH 3463 BK 0949) 0021/0000               | 0020/0000 | LENGTH(AH 3501 BK 0772)                        |                      |  |
| 018 "DIA CIRC CONCR<br>LEN=0030 INSTALLED UNKN  |           |  |                      |  |
| 018 "DIA CIRC CONCR<br>LEN=0051 INSTALLED UNKN  |           |  |                      |  |
| 0011/0844                                       |           |  |                      |  |
| 0011/0716                                       |           |  |                      |  |
| 018 "DIA CIRC CONCR<br>LEN=0030 INSTALLED UNKN  | 0010/0496 | 018 "DIA CIRC CONCR<br>LEN=0035 INSTALLED UNKN |                      |  |
| 0011/0346                                       |           |  |                      |  |
|   |           | WEST CHESTER PIKE                              |                      |  |
|   | 0010/0266 | OP ID 15/0003/0041/0434                        |                      |  |
|   |           | 018 "DIA CIRC CONCR                            |                      |  |
| 018 "DIA CIRC CONCR<br>LEN=0030 INSTALLED UNKN  | 0010/0242 | LEN=0023 INSTALLED UNKN                        |                      |  |
| GARFIELD AV<br>(SR2007 SEG 0100/0000) 0011/0107 |           |  |                      |  |
| 1 0 00143 0 00 0000+00 000000 FT                |           |  |                      |  |
| GAY ST<br>(SR0003 SEG 0031/3086)                | 0010/0071 | 018 "DIA CAST IRON<br>LEN=0030 INSTALLED UNKN  |                      |  |
| NC PAOLI PK                                     | 000000 FT | 1 0 00143 0 00 0000+00                         |                      |  |
| GAY ST<br>(SR0003 SEG 0031/3086)                |           | MARKET ST<br>(SR0003 SEG 0040/0136)            |                      |  |
| MFC BEGIN = C                                   |           | NC PAOLI PK                                    |                      |  |
| LENGTH(AH 0949 BK 0000) 0011/0000               |           | MARKET ST<br>(SR0003 SEG 0040/0136)            |                      |  |
|   |           | MFC BEGIN = C                                  |                      |  |
|   | 0010/0000 | LENGTH(AH 0772 BK 0000)                        |                      |  |

EXTRACT DATE: 12/28/2024 ROADWAY MANAGEMENT SYSTEM PAGE NUMBER: 575  
PRINT DATE: 12/30/2024 SLD COUNTY/SR - ANNUAL PRINT COUNTY: CHESTER  
DIR: B TOTAL LEN: 1.524 MI. DIST: 06-2 SR: 2013  
LEFT MUN: WILLISTOWN T RIGHT MUN: WILLISTOWN T

GOSHEN RD 008047 FT  
(SR2010 SEG 0090/2209) 0026/2289



008047 FT GOSHEN RD  
0026/2289 (SR2010 SEG 0090/2209)  
0026/2238 TO 2010/0100 SH  
(CONN)

EXTRACT DATE: 12/28/2024 ROADWAY MANAGEMENT SYSTEM PAGE NUMBER: 574  
PRINT DATE: 12/30/2024 SLD COUNTY/SR - ANNUAL PRINT COUNTY: CHESTER

DIR: B TOTAL LEN: 1.524 MI. DIST: 06-2 SR: 2013  
LEFT MUN: WILLISTOWN T RIGHT MUN: WILLISTOWN T

|                                |     |             |  |
|--------------------------------|-----|-------------|--|
| 005758 FT                      | ==  | 005758 FT   | 0 0 00000 0 00 0000+00<br>BOX 921 PRIVATE DR<br>(PRDR)   |
|                                |     | 5 0026/0000 | LENGTH(AH 2289 BK 2583)  |
| 003175 FT                      | --  | 0024/0271   | 018 "DIA CIRC METAL<br>LEN=0030 INSTALLED UNKN   |
|                                |     | 003175 FT   | 0 0 00000 0 00 0000+00<br>BOX 997 PRIVATE DR<br>(PRDR)   |
|                                |     | 5 0024/0000 | LENGTH(AH 2583 BK 2463)  |
|                                | POE | 0020/0880   | (APRA) PENNDOT MAINT ST<br>PENNDOT MAINTENANCE RD<br>(GOVT)  |
|                                | --  | 0020/0048   | 018 "DIA CIRC CONCR<br>LEN=0046 INSTALLED UNKN<br>WEST CHESTER PK<br>(SR0003 SEG 0201/0000)  |
| 000712 FT                      | ==  | 0020/0038   | MFC BEGIN = E<br>2 0 15105 0 00 0007+04<br>WEST CHESTER PK<br>(SR0003 SEG 0200/0000)   |
|                                |     | 5 0020/0000 | LENGTH(AH 2463 BK 0712)  |
| WHISPERING BROOKE DR<br>(TWP ) | ==  | 000000 FT   | 2 0 15105 0 00 0000+00<br>NC DE LCHESHER RD<br>INTER-BK DELCHESHER RD<br>(SR4007 SEG 0030/2611)<br>MFC BEGIN = D<br>BK-DELAWARE (23) |
| 0010/0483<br>000000 FT         |     | 5 0010/0000 | LENGTH(AH 0712 BK 0000)  |



EXTRACT DATE: 12/28/2024 ROADWAY MANAGEMENT SYSTEM PAGE NUMBER: 573  
PRINT DATE: 12/30/2024 SLD COUNTY/SR - ANNUAL PRINT COUNTY: CHESTER  
DIR: B TOTAL LEN: 1.191 MI. DIST: 06-2 SR: 2012  
LEFT MUN: WEST GOSHEN T RIGHT MUN: WEST GOSHEN T

006290 FT



006290 FT  
INTER-AHD FERN HILL LN  
(T409)  
PAOLI PK

EXTRACT DATE: 12/28/2024 ROADWAY MANAGEMENT SYSTEM PAGE NUMBER: 572  
PRINT DATE: 12/30/2024 SLD COUNTY/SR - ANNUAL PRINT COUNTY: CHESTER

DIR: B TOTAL LEN: 1.191 MI. DIST: 06-2 SR: 2012  
LEFT MUN: WEST GOSHEN T RIGHT MUN: WEST GOSHEN T

BRINTON AV  
(T322)

0020/2428

002867 FT

000000 FT

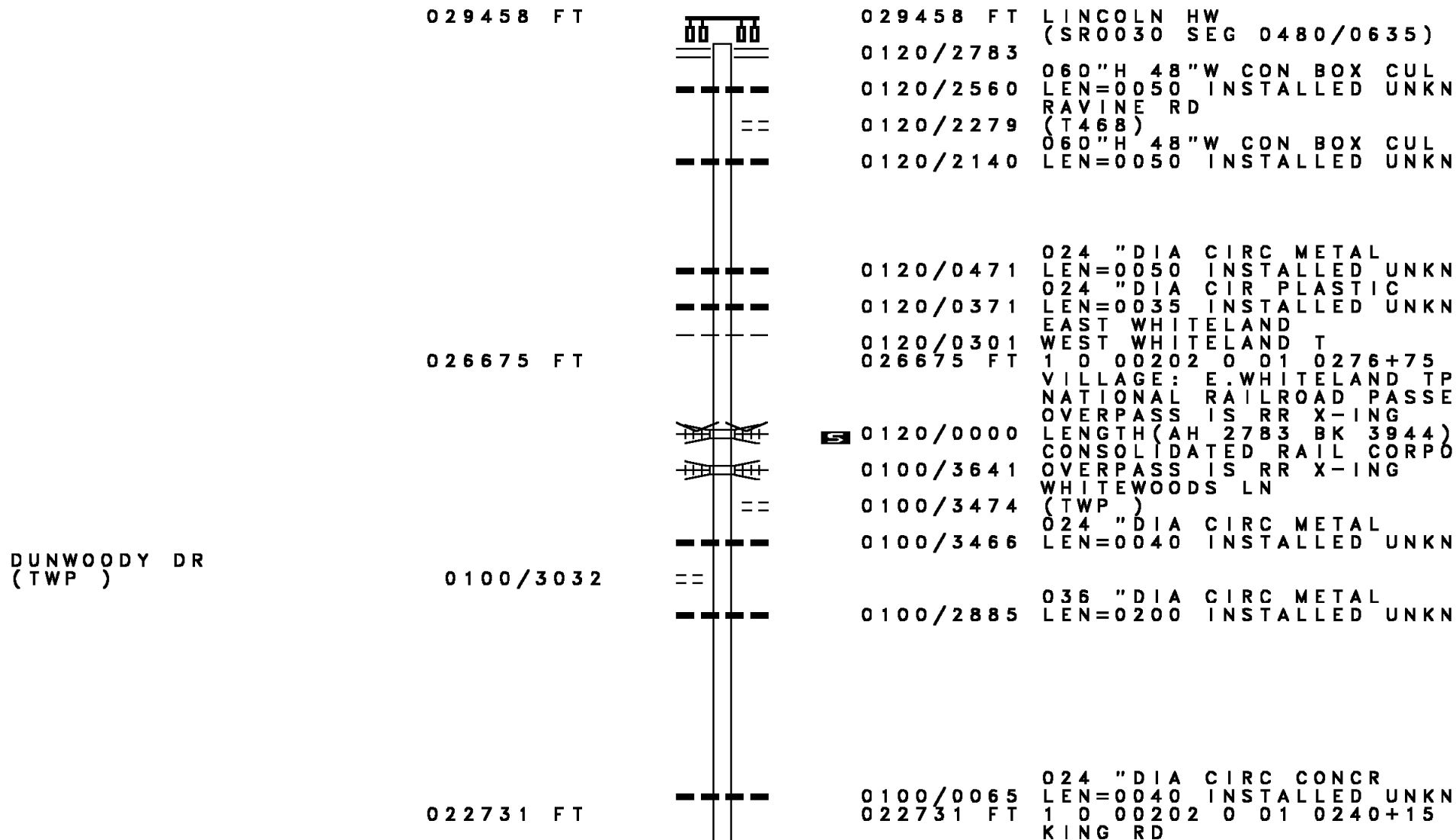
OLD FERN HILL RD  
(T328)

0010/0000

|           |   |
|-----------|---|
| 0020/3423 | (SR2014 SEG 0030/2332)  |
| 0020/2905 | BRINTON WOODS RD<br>(PRDR)  |
| 0020/2428 | BRINTON WOODS RD<br>(PRDR)  |
| 0020/1970 | 036 " DIA CIR PLASTIC<br>LEN=0040 INSTALLED 2005                                |
| 0020/0601 | 018 " DIA CIR PLASTIC<br>LEN=0037 INSTALLED 1960<br>EXETER DR                   |
| 0020/0360 | (T755)  |
| 002867 FT | 2 0 15099 0 00 0028+50<br>FIVE POINTS RD<br>(T324)                              |
| 0020/0000 | LENGTH(AH 3423 BK 2867)<br>018 " DIA CIRC CONCR                                 |
| 0010/2770 | LEN=0030 INSTALLED 1960   |
| 0010/2760 | BMS EN 15/2012/0010/2640<br>0 0 00000 0 00 0000+00<br>US 202 (NB)               |
| 0010/2640 | BMS BG 15/2012/0010/2640<br>OLD FERNHILL RD                                     |
| 0010/2542 | (T324)  |
| 0010/1232 | TURNER LN<br>(T729)   |
| 0010/1200 | 024 " H 00 " W MULT METAL<br>LEN=0060 INSTALLED 1960                            |
| 0010/1145 | 018 " DIA CIRC CONCR<br>LEN=0040 INSTALLED 1960                                 |
| 0010/0035 | 018 " DIA CIRC METAL<br>LEN=0045 INSTALLED 1960                                 |
| 000000 FT | 2 0 15099 0 00 0000+00<br>NC FERNHILL RD<br>GOSHEN RD<br>(SR2011 SEG 0030/0000) |
| INTER-BK  | PHOENIXVILLE PK<br>(SR2011 SEG 0030/0000)<br>MFC BEGIN = C                      |
| 0010/0000 | LENGTH(AH 2867 BK 0000)   |

EXTRACT DATE: 12/28/2024 ROADWAY MANAGEMENT SYSTEM PAGE NUMBER: 571  
PRINT DATE: 12/30/2024 SLD COUNTY/SR - ANNUAL PRINT COUNTY: CHESTER

DIR: B TOTAL LEN: 5.579 MI. DIST: 06-2 SR: 2011  
LEFT MUN: EAST WHITELAND T RIGHT MUN: EAST WHITELAND T



DIR: B TOTAL LEN: 5.579 MI. DIST: 06-2 SR: 2011  
LEFT MUN: WEST WHITELAND T RIGHT MUN: WEST WHITELAND T

KNOLLWOOD DR

```

( SR2022 SEG 0044/0449 )
OLD PHOENIXVILLE PK
( T535 )
INTER-BK KING RD
( SR2022 SEG 0044/0449 )
MFC BEGIN = E
LTH AH 003944 BK 000428
0100/0000 LTH AH 000428 BK 001134
022731 FT KING RD
7090/0000 ( SR2022 SEG 0044/0000 )
INTER-AHD
0080/1134
0080/0528 024 " DIA CIRC CONCR
LEN=0038 INSTALLED UNKN
OLD PHOENIXVILLE PK
0080/0286 ( T535 )
021597 FT 1 0 00202 0 01 0219+50
VILLAGE: W.WHITELAND TP
0080/0000 LENGTH(AH 1134 BK 3746)
NICHOLAS DR
0070/3217 ( T559 )

0070/1678 015 " DIA CIRC CONCR
LEN=0030 INSTALLED UNKN
018 " DIA CIRC METAL
0070/1547 LEN=0018 INSTALLED UNKN
WEST WHITELAND
0070/1413 WEST GOSHEN T

BOOT RD
( SR2020 SEG 0120/0450 )

0070/0810 MFC BEGIN = D
018 " DIA CIRC CONCR
0070/0605 LEN=0050 INSTALLED UNKN

017851 FT 1 0 00202 0 01 0180+13
VILLAGE: W.GOSHEN&WHTLND
LAUREL DR
( T308 )
0070/0000 LENGTH(AH 3746 BK 3223)

```

DIR: B TOTAL LEN: 5.579 MI. DIST: 06-2 SR: 2011  
LEFT MUN: WEST GOSHEN T RIGHT MUN: WEST GOSHEN T

DIR: B TOTAL LEN: 5.579 MI. DIST: 06-2 SR: 2011  
LEFT MUN: WEST GOSHEN T RIGHT MUN: WEST GOSHEN T

010417 FT

010417 FT 1 0 00202 0 00 0105+66  
(APRA) W. GOSHEN INDUST  
SAUNDERS LN  
(T327)

POE

5 0040/0000 LENGTH(AH 3167 BK 3366)  
006 "DIA CIR PLASTIC  
0030/3338 LEN=0032 INSTALLED UNKN  
018 "DIA CIRC CONCR  
0030/2844 LEN=0050 INSTALLED UNKN

---

---

---

---

---

---

---

==

---

00 00

---

==

==

---

---

00 00

---

00 00

---

---

---

==

==

---

---

---

---

TO 0322/0540 SH  
(CONN)

0030/1423

FROM 0322/0540 SH  
(CONN)

0030/1218

007051 FT

007051 FT 1 0 00202 0 00 0070+35  
OLD FERN HILL RD  
(T328)  
NC PHOENIXVILLE PK

00 00

5 0030/0000 FERN HILL RD  
(SR2012 SEG 0010/0000)  
LENGTH(AH 3366 BK 3319)  
012 "DIA CIR METAL  
0020/3055 LEN=0060 INSTALLED UNKN  
048 "DIA CIRC METAL  
0020/2536 LEN=0040 INSTALLED UNKN

---

---

---

---

---

---

---

---

---

GREYSTONE DR  
(T775)  
SYLVANIA LN  
(TWP)  
NORTH HILL DR

0020/1906

0020/1622

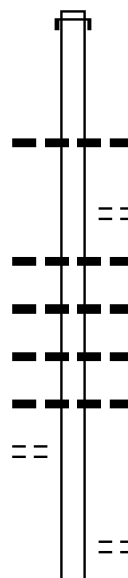
DIST: 06-2 SR: 2011  
RIGHT MUN: WEST GOSHEN T

EXTRACT DATE: 12/28/2024 ROADWAY MANAGEMENT SYSTEM PAGE NUMBER: 566  
PRINT DATE: 12/30/2024 SLD COUNTY/SR - ANNUAL PRINT COUNTY: CHESTER

DIR: B TOTAL LEN: 7.028 MI. DIST: 06-2 SR: 2010  
LEFT MUN: WILLISTOWN T RIGHT MUN: WILLISTOWN T

037109 FT

037109 FT AH-DELAWARE (23)  
INTER-AHD GOSHEN RD  
0140/3587 (SR1034 SEG 0010/0000)



0140/2336 036 "DIA CIR PLASTIC  
LEN=0036 INSTALLED 2012  
UNKNOWN RD  
0140/1520 (PRDR)  
024 "DIA CIR CONCR  
0140/1396 LEN=0041 INSTALLED UNKN  
030 "DIA CIR CONCR  
0140/1223 LEN=0050 INSTALLED UNKN  
024 "DIA CIR METAL  
0140/1210 LEN=0042 INSTALLED UNKN  
018 "DIA CIR METAL  
0140/0797 LEN=0067 INSTALLED UNKN

OLD COVERED BRIDGE RD  
(T664)

0140/0522  
033522 FT

033522 FT 2 0 15098 0 00 0336+78  
MARLBOROUGH RD  
(T359)  
S 0140/0000 LENGTH(AH 3587 BK 3944)



EXTRACT DATE: 12/28/2024 ROADWAY MANAGEMENT SYSTEM PAGE NUMBER: 565  
PRINT DATE: 12/30/2024 SLD COUNTY/SR - ANNUAL PRINT COUNTY: CHESTER

DIR: B TOTAL LEN: 7.028 MI. DIST: 06-2 SR: 2010  
LEFT MUN: WILLISTOWN T RIGHT MUN: WILLISTOWN T

2 0 15098 0 00 0297+40 029578 FT  
GRUBBS MILL RD  
(T514) 0130/0000

028143 FT  
PROVIDENCE RD  
(SR2016 SEG 0062/1502) 0114/0000

LC TO WARREN AV  
(CONN)  
WARREN AV  
(T701) 0100/3184  
0100/3161

0130/2731 015 "DIA CIRC METAL  
LEN=0040 INSTALLED UNKN

0130/1219 018 "DIA CIR PLASTIC  
LEN=0030 INSTALLED UNKN

029578 FT  
S 0130/0000 LENGTH(AH 3944 BK 1435)  
012 "DIA CIRC METAL  
0114/1389 LEN=0071 INSTALLED 1920

028143 FT 0 0 00000 0 00 0000+00  
PROVIDENCE RD  
(SR2016 SEG 0062/1502)  
S 0114/0000 LENGTH(AH 1435 BK 3021)  
015 "DIA CIRC METAL  
0110/2952 LEN=0050 INSTALLED UNKN

0110/1180 030 "DIA CIRC METAL  
LEN=0028 INSTALLED UNKN

025122 FT 2 0 15098 0 00 0252+85  
PLUMSOCK RD  
(T502)  
S 0110/0000 LENGTH(AH 3021 BK 3681)

0100/2857 018 "DIA CIRC METAL  
LEN=0031 INSTALLED UNKN

EXTRACT DATE: 12/28/2024 ROADWAY MANAGEMENT SYSTEM PAGE NUMBER: 564  
PRINT DATE: 12/30/2024 SLD COUNTY/SR - ANNUAL PRINT COUNTY: CHESTER

DIR: B TOTAL LEN: 7.028 MI. DIST: 06-2 SR: 2010  
LEFT MUN: WILLISTOWN T RIGHT MUN: WILLISTOWN T

|                        |           |             |                          |
|------------------------|-----------|-------------|--------------------------|
| 021441 FT              |           | 021441 FT   | 2 0 15098 0 00 0215+35   |
|                        |           |             | FROM 2013/0026 SH        |
|                        |           |             | (CONN)                   |
|                        |           | 5 0100/0000 | LENGTH(AH 3681 BK 2323)  |
|                        |           |             | DEL CHESTER RD           |
|                        |           | 0090/2209   | (SR2013 SEG 0026/2289)   |
|                        |           |             | 036 "DIA CIR PLASTIC     |
|                        |           | 0090/1850   | LEN=0035 INSTALLED UNKN  |
| SUGARTOWN RD           |           |             |                          |
| (SR2022 SEG 0170/3729) | 0090/0803 |             |                          |
| 019118 FT              |           | 019118 FT   | 2 0 15098 0 00 0192+88   |
|                        |           |             | GARRETT MILL RD          |
|                        |           |             | (T695)                   |
|                        |           | 5 0090/0000 | LENGTH(AH 2323 BK 3038)  |
|                        |           |             | 018 "DIA CIR METAL       |
|                        |           | 0084/3038   | LEN=0024 INSTALLED UNKN  |
|                        |           |             | 036 "DIA CIR METAL       |
|                        |           | 0084/2630   | LEN=0032 INSTALLED UNKN  |
|                        |           |             | 012 "DIA CIR PLASTIC     |
|                        |           | 0084/1850   | LEN=0029 INSTALLED UNKN  |
| 016080 FT              |           | 016080 FT   | 0 0 00000 0 00 0000+00   |
|                        |           | 5 0084/0000 | LENGTH(AH 3038 BK 1439)  |
|                        |           |             | 018 "DIA CIR METAL       |
|                        |           | 0080/0848   | LEN=0030 INSTALLED UNKN  |
|                        |           |             | 024 "DIA CIR METAL       |
|                        |           | 0080/0598   | LEN=0040 INSTALLED UNKN  |
|                        |           |             | WILLISTOWN               |
|                        |           | 0080/0229   | EAST GOSHEN T            |
|                        |           |             | NC GO SHEN RD            |
| 2 0 15098 0 00 0147+45 | 014641 FT | 014641 FT   | DUTTON MILL RD           |
| DUTTON MILL RD         |           |             | (T482)                   |
| (T482)                 | 0080/0000 | 5 0080/0000 | LENGTH(AH 1439 BK 1584)  |
|                        |           |             | LC TO DUTTON MILL RD     |
|                        |           | 0070/1503   | (CONN)                   |
|                        |           | 0070/0884   | BMS EN 15/2010/0070/0827 |
|                        |           |             | 2 0 15098 0 00 0140+48   |
|                        |           |             | RIDLEY CREEK             |

EXTRACT DATE: 12/28/2024 ROADWAY MANAGEMENT SYSTEM PAGE NUMBER: 563  
PRINT DATE: 12/30/2024 SLD COUNTY/SR - ANNUAL PRINT COUNTY: CHESTER

DIR: B TOTAL LEN: 7.028 MI. DIST: 06-2 SR: 2010  
LEFT MUN: EAST GOSHEN T RIGHT MUN: EAST GOSHEN T

|                                  |  |  |           |                         |
|----------------------------------|--|--|-----------|-------------------------|
|                                  |  |  | 0070/0827 | BMSBG 15/2010/0070/0827 |
|                                  |  |  |           | RIDLEY CREEK LN         |
|                                  |  |  | 0070/0730 | (T630)                  |
|                                  |  |  | 0070/0550 | 018 "DIA CIR PLASTIC    |
| 013057 FT                        |  |  | 013057 FT | LEN=0032 INSTALLED UNKN |
|                                  |  |  |           | 2 0 15098 0 00 0130+57  |
|                                  |  |  |           | WYLLPEN DR              |
|                                  |  |  |           | (T571)                  |
|                                  |  |  | 0070/0000 | LENGTH(AH 1584 BK 1885) |
|                                  |  |  |           | 015 "DIA CIR PLASTIC    |
|                                  |  |  | 0060/1832 | LEN=0030 INSTALLED UNKN |
|                                  |  |  |           |                         |
|                                  |  |  | 0060/0365 | 012 "DIA CIRC METAL     |
| 011172 FT                        |  |  | 011172 FT | LEN=0023 INSTALLED UNKN |
|                                  |  |  |           | 2 0 15098 0 00 0111+79  |
|                                  |  |  |           | SPRING HOUSE LN         |
|                                  |  |  |           | (T631)                  |
|                                  |  |  | 0060/0000 | LENGTH(AH 1885 BK 0940) |
|                                  |  |  |           | 018 "DIA CIRC METAL     |
|                                  |  |  | 0050/0730 | LEN=0030 INSTALLED UNKN |
|                                  |  |  |           | 018 "DIA CIRC METAL     |
| 010232 FT                        |  |  | 0050/0185 | LEN=0029 INSTALLED UNKN |
|                                  |  |  | 010232 FT | 2 0 15098 0 00 0102+38  |
|                                  |  |  |           | 018 "DIA CIRC METAL     |
|                                  |  |  |           | LEN=0185 INSTALLED UNKN |
|                                  |  |  |           | CHRISTINE LN            |
|                                  |  |  |           | (T542)                  |
|                                  |  |  | 0050/0000 | LENGTH(AH 0940 BK 3147) |
|                                  |  |  |           | 018 "DIA CIRC METAL     |
|                                  |  |  | 0040/3092 | LEN=0029 INSTALLED UNKN |
|                                  |  |  |           |                         |
|                                  |  |  | 0040/1190 | 018 "DIA CIRC CONCR     |
|                                  |  |  |           | LEN=0040 INSTALLED UNKN |
|                                  |  |  |           | CHESTER RD              |
|                                  |  |  |           | (SR0352 SEG 0060/0000)  |
|                                  |  |  | 0040/1144 |                         |
|                                  |  |  |           |                         |
|                                  |  |  | 0040/0221 | GREEN ACRES LN          |
|                                  |  |  | 007085 FT | (TWP )                  |
| 2 0 15098 0 00 0070+84 007085 FT |  |  |           |                         |
| MISAK DR                         |  |  |           |                         |
| (T556)                           |  |  | 0040/0000 | LENGTH(AH 3147 BK 2713) |

EXTRACT DATE: 12/28/2024 ROADWAY MANAGEMENT SYSTEM PAGE NUMBER: 562  
PRINT DATE: 12/30/2024 SLD COUNTY/SR - ANNUAL PRINT COUNTY: CHESTER

DIR: B TOTAL LEN: 7.028 MI. DIST: 06-2 SR: 2010  
LEFT MUN: EAST GOSHEN T RIGHT MUN: EAST GOSHEN T

LOCHWOOD LN  
(T564)

0030/0662

004372 FT

MARGARET LN  
(T570)

0020/1197

001986 FT

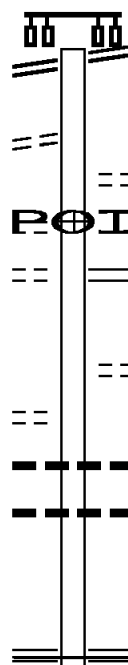
JOY LN  
(T422)

0010/0483  
000000 FT

0030/1880 STURBRIDGE LN  
(T599)  
036 " DIA CIRC METAL  
LEN=0050 INSTALLED UNKN  
018 " DIA CIRC CONCR  
0030/0697 LEN=0050 INSTALLED UNKN  
LOCHWOOD LN  
(T510)  
0030/0662 BMSSEN 15/2010/0030/0164  
0030/0182 2 0 15098 0 00 0045+56  
CHESTER CR.B  
0030/0164 BMSBG 15/2010/0030/0164  
004372 FT 2 0 15098 0 00 0045+56  
RESERVOIR RD  
(T470)  
5 0030/0000 LENGTH(AH 2713 BK 2386)  
001986 FT 2 0 15098 0 00 0020+80  
ELLIS LN  
(T425)  
EAST GOSHEN  
WEST GOSHEN T  
5 0020/0000 LENGTH(AH 2386 BK 1986)  
015 " DIA CIRC METAL  
0010/1530 LEN=0034 INSTALLED UNKN  
015 " DIA CIRC METAL  
0010/1500 LEN=0030 INSTALLED UNKN  
030 " DIA CIRC METAL  
0010/1452 LEN=0040 INSTALLED UNKN  
000000 FT 2 0 15098 0 00 0000+00  
NC ST TRASBURG RD  
WEST CHESTER PK  
(SR0003 SEG 0100/0000)  
INTER-BK GLEN AV  
(T528)  
MFC BEGIN = D  
5 0010/0000 LENGTH(AH 1986 BK 0000)

EXTRACT DATE: 12/28/2024 ROADWAY MANAGEMENT SYSTEM PAGE NUMBER: 561  
 PRINT DATE: 12/30/2024 SLD COUNTY/SR - ANNUAL PRINT COUNTY: CHESTER  
 DIR: B TOTAL LEN: .589 MI. DIST: 06-2 SR: 2009  
 LEFT MUN: WEST GOSHEN T RIGHT MUN: WEST GOSHEN T

MARSHALL ST 003108 FT  
 (SR2011 SEG 0020/0000) 0010/3108  
 MAPLE AV  
 (T703) 0010/2346  
 PRIVATE DR  
 (PRDR) 0010/1835  
 LINCOLN AV  
 (T700) 0010/1758  
 CHESTNUT ST  
 (T715) 0010/0387  
 000000 FT



003108 FT MARSHALL ST  
 0010/3108 (SR2011 SEG 0020/0000)  
 VIRGINIA AV  
 0010/2275 (T702)  
 0010/1835 (APRA) JOHN DI ROCCO BR  
 LINCOLN AV  
 0010/1758 (SR2007 SEG 0100/2747)  
 WASHINGTON ST  
 0010/0794 (T714)  
 0010/0355 036"H 48"W CON BOX CUL  
 LEN=0042 INSTALLED 1960  
 0010/0349 024"H 00"W MULT PLSTIC  
 LEN=0042 INSTALLED 1960  
 000000 FT 1 1 07326 0 00 0000+00  
 NC MO MONTGOMERY AV  
 GAY ST  
 (SR0003 SEG 0031/2190)  
 MFC BEGIN = D  
 0010/0000 LENGTH(AH 3108 BK 0000)

EXTRACT DATE: 12/28/2024 ROADWAY MANAGEMENT SYSTEM PAGE NUMBER: 560  
PRINT DATE: 12/30/2024 SLD COUNTY/SR - ANNUAL PRINT COUNTY: CHESTER

DIR: B TOTAL LEN: .003 MI. DIST: 06-2 SR: 2008  
LEFT MUN: WEST GOSHEN T RIGHT MUN: WEST GOSHEN T

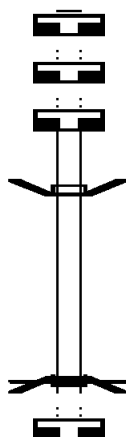
000016 FT

000016 FT

000016 FT

000000 FT

000000 FT



000016 FT

7020/0000 LENGTH(AH 1931 BK 1134)

000016 FT

7016/0000 LENGTH(AH 1134 BK 1155)

000016 FT

7014/0000 LENGTH(AH 1155 BK 0016)

BMSBN 15/2008/0012/0000

INTER-AHD WESTTOWN WY

0012/0016 (TB08)

000000 FT 0 0 00000 0 00 0000+00

NC WESTTOWN WY

INTER-BK WESTTOWN WY

(TB08)

BRANCH CHESTER CREEK

BMSBG 15/2008/0012/0000

MFC BEGIN = D

0012/0000 LENGTH(AH 0016 BK 0119)

000000 FT

7010/0000 LENGTH(AH 0119 BK 0000)

DIR: B TOTAL LEN: 5.738 MI. DIST: 06-2 SR: 2007  
LEFT MUN: WEST GOSHEN T RIGHT MUN: WEST GOSHEN T

|  |                        |  |           |           |   |
|--|------------------------|--|-----------|-----------|---|
|  | 030295 FT              |  | 030295 FT | INTER-AHD | LINCOLN AV<br>(T700)  |
|  |                        |  | 0100/2747 |           | MONTGOMERY AV<br>(SR2009 SEG 0010/1758)                                 |
|  |                        |  | 0100/2218 |           | 030 "DIA CIRC METAL<br>GARFIELD AV<br>(T701)                            |
|  |                        |  |           |           | NC LINCOLN AV   |
| E WASHINGTON ST<br>(T714)  | 0100/0781              |  | 0100/0781 |           | COMSTOCK INDUSTRIAL PK<br>(PRDR)  |
|  |                        |  | 0100/0725 |           | 030 "H 60 "W ELLIP METAL<br>LEN=0030 INSTALLED 1980                     |
| 2 0 15090 0 01 0288+82 027548 FT<br>PAOLI PK<br>(SR2014 SEG 0011/0107) | 0100/0000<br>027548 FT |  |           |           | NC GARFIELD AV<br>INTER-BK PAOLI PK<br>027548 FT (SR2014 SEG 0011/0107) |
|  |                        |  | 0100/0000 |           | MFC BEGIN = E   |
|  |                        |  | 027548 FT |           | LTH AH 002747 BK 000812   |
|  |                        |  | 7092/0000 |           | LTH AH 000812 BK 001492   |
|  |                        |  | INTER-AHD |           | GAY ST<br>(SR0003 SEG 0041/0000)  |
|  |                        |  |           |           | GAY ST<br>(SR0003 SEG 0040/0000)  |
|  |                        |  | 0090/1492 |           | (SR0003 SEG 0041/0000)  |
|  |                        |  | 0090/1190 |           | 018 "DIA CIRC CONCR<br>LEN=0032 INSTALLED UNKN                          |
|  |                        |  |           |           | MARKET ST<br>(SR0003 SEG 0041/0000)                                     |
|  |                        |  | 0090/1142 |           | (SR0003 SEG 0040/0000)  |
|  |                        |  | 0090/0870 |           | 012 "DIA CIRC CONCR<br>LEN=0031 INSTALLED UNKN                          |
|  |                        |  | 0090/0506 |           | LAUBER RD<br>(T609)   |
|  |                        |  | 026056 FT |           |   |
| 2 0 15090 0 01 0265+64 026056 FT<br>UNION ST<br>(T601)                 | 0090/0000              |  | 0090/0000 |           | LENGTH (AH 1492 BK 3563)  |
|  |                        |  | 0080/3338 |           | 012 "DIA CAST IRON<br>LEN=0030 INSTALLED UNKN                           |

EXTRACT DATE: 12/28/2024 ROADWAY MANAGEMENT SYSTEM PAGE NUMBER: 558  
PRINT DATE: 12/30/2024 SLD COUNTY/SR - ANNUAL PRINT COUNTY: CHESTER

DIR: B TOTAL LEN: 5.738 MI. DIST: 06-2 SR: 2007  
LEFT MUN: WEST GOSHEN T RIGHT MUN: WEST GOSHEN T

NIELDS ST  
(T602)

0080/2112

AUTO PARK BL  
(T774)

0080/0965

022493 FT

SOUTH CONCORD RD  
(T509)

0070/1387

OLD WESTTOWN RD  
(T645)

019614 FT

0070/0000

0080/2951 018 "DIA CIRC METAL  
LEN=0030 INSTALLED UNKN  
0080/2910 018 "DIA CIRC CONCR  
LEN=0020 INSTALLED UNKN  
0080/2112  
BRANCH CHESTER CREEK  
STRUCTURE LENGTH 14 FT  
BMSID 15/2007/0080/1227  
0080/1227  
0080/0965 (APRA) O'ROURKE & SONS  
024 "DIA CIRC CONCR  
LEN=0040 INSTALLED 1980  
0080/0586 018 "DIA CIRC CONCR  
LEN=0070 INSTALLED 1980  
0080/0200 RAMP TO WEST CHESTER BP  
(SR8023 SEG 0250/0000)  
RAMP FROM WEST CHESTER  
(SR8023 SEG 0500/0600)  
0080/0188  
022493 FT 2 0 15090 0 00 0225+12  
W. CHESTER BYP. (US  
OP ID 15/0202/0110/0000  
5 0080/0000 LENGTH(AH 3563 BK 2879)  
018 "DIA CIRC CONCR  
LEN=0060 INSTALLED 1980  
0070/2695 RAMP FROM WEST CHESTER  
(SR8023 SEG 0010/0600)  
RAMP TO WEST CHESTER BP  
(SR8023 SEG 0750/0000)  
0070/2679  
0070/2500 018 "DIA CIRC CONCR  
LEN=0030 INSTALLED 1980  
WESLEY CT  
0070/2349 (TWP)  
0070/1454 018 "DIA CIRC CONCR  
LEN=0045 INSTALLED 1980  
CONCORD RD  
0070/1387 (T642)  
HALLOWELL LN  
(T506)  
2 0 15090 0 00 0196+44  
VILLAGE: WEST GOSHEN TP  
5 0070/0000 LENGTH(AH 2879 BK 2652)  
JOECK DR



EXTRACT DATE: 12/28/2024 ROADWAY MANAGEMENT SYSTEM PAGE NUMBER: 557  
PRINT DATE: 12/30/2024 SLD COUNTY/SR - ANNUAL PRINT COUNTY: CHESTER

DIR: B TOTAL LEN: 5.738 MI. DIST: 06-2 SR: 2007  
LEFT MUN: WEST GOSHEN T RIGHT MUN: WEST GOSHEN T

EMBER DR  
(TWP)

0060/1939

FIVE POINTS RD  
(SR2005 SEG 0060/2789)

0060/1167

2 0 15090 0 00 0169+76 016962 FT  
HYLLWYND DR  
(T747)

0060/0000

WEATHERHILL DR  
(TWP)

0050/1028

LITTLE SHILOH RD  
(T536)

0050/0302

013768 FT

| Station   | Length                  | Material            | Notes                  |
|-----------|-------------------------|---------------------|------------------------|
| 0060/2612 | (T538)                  | 024" DIA CIRC METAL |                        |
| 0060/2605 | LEN=0071                | INSTALLED UNKN      | STEWART LN             |
| 0060/2007 | (T505)                  |                     |                        |
| 0060/1198 | LEN=0035                | INSTALLED 1980      | 024" DIA CIRC CONCR    |
| 0060/1167 | (T500)                  |                     | FIVE POINTS RD         |
| 0060/1130 | LEN=0055                | INSTALLED UNKN      | 018" DIA CIRC CONCR    |
| 0060/0552 | LEN=0030                | INSTALLED UNKN      | 024" DIA CIRC METAL    |
| 0060/0392 | LEN=0050                | INSTALLED 1980      | 018" DIA CIRC CONCR    |
| 0060/0320 | (T513)                  |                     | EDWARD LN              |
| 016962 FT |                         |                     |                        |
| 0060/0000 | LENGTH(AH 2652 BK 3194) |                     | BARBARA DR             |
| 0050/3030 | (T514)                  |                     |                        |
| 0050/2634 | LEN=0050                | INSTALLED UNKN      | 018" DIA CIRC METAL    |
| 0050/2379 | (T516)                  |                     | MALLARD RD             |
| 0050/2033 | LEN=0030                | INSTALLED 1998      | 036" DIA CIRC METAL    |
| 0050/1883 | LEN=0055                | INSTALLED 1998      | 015" DIA CIRC METAL    |
| 0050/1687 | (T522)                  |                     | PARTRIDGE LN           |
| 0050/0972 | LEN=0030                | INSTALLED UNKN      | 018" DIA CIRC CONCR    |
| 0050/0520 | LEN=0030                | INSTALLED UNKN      | 012" DIA CIRC METAL    |
| 0050/0302 | (T535)                  |                     | FALCON LN              |
| 0050/0070 | LEN=0150                | INSTALLED 1998      | 018" DIA CIRC METAL    |
| 013768 FT |                         |                     | 2 0 15090 0 00 0137+86 |
|           |                         |                     | WESTTOWN WY            |
|           |                         |                     | (T808)                 |
|           |                         |                     | WEST GOSHEN            |

EXTRACT DATE: 12/28/2024 ROADWAY MANAGEMENT SYSTEM PAGE NUMBER: 556  
PRINT DATE: 12/30/2024 SLD COUNTY/SR - ANNUAL PRINT COUNTY: CHESTER

DIR: B TOTAL LEN: 5.738 MI. DIST: 06-2 SR: 2007  
LEFT MUN: WEST GOSHEN T RIGHT MUN: WEST GOSHEN T

CHATEAU DR  
(PRDR)

0044/1350

011855 FT

008820 FT

006530 FT

|           |                          |
|-----------|--------------------------|
| 0050/0000 | WESTTOWN T               |
| 0044/1473 | LENGTH(AH 3194 BK 1913)  |
|           | 022"H 36"W ELLIP METAL   |
|           | LEN=0030 INSTALLED UNKN  |
| 0044/1345 | 018 "DIA CIRC METAL      |
|           | LEN=0050 INSTALLED UNKN  |
| 0044/1029 | 018 "DIA CIRC CONCR      |
|           | LEN=0030 INSTALLED UNKN  |
| 0044/0162 | BMS EN 15/2007/0044/0000 |
| 011855 FT | 0 00000 0 0 0000+00      |
|           | EAST BRANCH OF CHESTER   |
|           | BMSBG 15/2007/0044/0000  |
| 0044/0000 | LENGTH(AH 1913 BK 3035)  |
|           | 036"H 48"W CON BOX CUL   |
| 0040/2166 | LEN=0028 INSTALLED 1980  |
|           | HICKMAN RUN              |
|           | STRUCTURE LENGTH 14 FT   |
| 0040/1763 | BMSID 15/2007/0040/1763  |
|           | 030"H 00"W MULT METAL    |
| 0040/1513 | LEN=0030 INSTALLED UNKN  |
|           | 036 "DIA CIRC METAL      |
| 0040/0957 | LEN=0035 INSTALLED UNKN  |
| 008820 FT | 2 0 15090 0 00 0087+00   |
|           | PEDESTRIAN               |
|           | OP ID 15/2007/0040/0000  |
| 0040/0000 | LENGTH(AH 3035 BK 2290)  |
|           | 018 "DIA CIRC METAL      |
| 0030/1580 | LEN=0045 INSTALLED 1980  |
|           | OAK LN                   |
|           | (T436)                   |
|           | WESTTOWN WY              |
| 0030/1472 | (T624)                   |
|           | 024 "DIA CIRC METAL      |
| 0030/1053 | LEN=0035 INSTALLED 1980  |
|           | 018"H 30"W ELLIP METAL   |
| 0030/0757 | LEN=0035 INSTALLED UNKN  |
|           | 024 "DIA CIRC CONCR      |
| 0030/0486 | LEN=0030 INSTALLED UNKN  |
|           | 018 "DIA CIRC METAL      |
| 0030/0148 | LEN=0030 INSTALLED UNKN  |
| 006530 FT | 2 0 15090 0 00 0065+65   |
|           | UNKNOWN RT               |
|           | (TWP )                   |

DIR: B TOTAL LEN: 5.738 MI.  
LEFT MUN: WESTTOWN T

DIST: 06-2 SR: 2007  
RIGHT MUN: WESTTOWN T

DILLWORTH TOWN RD  
(SR2029 SEG 0010/1474) 0010/0925

004181 FT

002726 FT

000000 FT

```

0030/0000 LENGTH(AH 2290 BK 2349)
0020/2128 LEN=0040 INSTALLED UNKN
0020/1995 LEN=0040 INSTALLED UNKN

0020/1098 018 "DIA CIRC CONCR
LEN=0030 INSTALLED UNKN
0020/0924 018 "DIA CIRC CONCR
LEN=0040 INSTALLED UNKN
0020/0867 STATION WY
(T566)
STREET RD
(SR0926 SEG 0450/0188)

0020/0479 WESTTOWN
004181 FT THORNBURY T
2 0 15090 0 00 0040+83
CHESTER BR
STRUCTURE LENGTH 11 FT
BMSID 15/2007/0020/0000
0020/0000 LENGTH(AH 2349 BK 1455)

0014/0299 018 "DIA CIRC METAL
LEN=0025 INSTALLED 1980
0014/0030 018 "DIA CIRC METAL
LEN=0025 INSTALLED 1980
002726 FT 0 0 00000 0 00 0000+00
0014/0000 LENGTH(AH 1455 BK 2726)

0010/1990 018 "DIA CIRC CONCR
LEN=0025 INSTALLED 1980

0010/1310 018 "DIA CIRC METAL
LEN=0025 INSTALLED 1980

0010/0076 LC FROM UNIVERSITY CR
000000 FT (CONN)
2 0 15090 0 00 0000+00
NC WE STTOWN RD
UNIVERSITY CR
(PDR)
INTER-BK CREEK RD
(SR4012 SEG 0010/0000)
MFC BEGIN = D
BK-DELAWARE (23)
0010/0000 LENGTH(AH 2726 BK 0000)

```

EXTRACT DATE: 12/28/2024 ROADWAY MANAGEMENT SYSTEM PAGE NUMBER: 554  
PRINT DATE: 12/30/2024 SLD COUNTY/SR - ANNUAL PRINT COUNTY: CHESTER

DIR: B TOTAL LEN: 2.523 MI. DIST: 06-2 SR: 2006  
LEFT MUN: WESTTOWN T RIGHT MUN: WESTTOWN T

|                         |           |  |           |  |
|-------------------------|-----------|--|-----------|--|
|                         | 013319 FT |  | 013319 FT | INTER-AHD WESTBOURNE RD<br>(T355)<br>STREET RD     |
|                         |           |  | 0050/2632 | (SR0926 SEG 0440/0000)                             |
|                         |           |  | 0050/1530 | BMS EN 15/2006/0050/1485<br>1 1 00062 0 00 0073+30 |
|                         |           |  | 0050/1485 | CHESTER CREEK<br>BMSBG 15/2006/0050/1485           |
| BARNVIEW LN<br>(TWP )   | 0050/0908 |  |           |  |
|                         | 010687 FT |  | 0050/0043 | BMS EN 15/2006/0050/0000<br>1 1 00062 0 00 0058+37 |
|                         |           |  | 010687 FT | CHESTER CREEK<br>BMSBG 15/2006/0050/0000           |
| WOOD LN<br>(T533)       | 0040/2450 |  | 0050/0000 | LENGTH(AH 2632 BK 2810)                            |
|                         |           |  |           |  |
|                         |           |  | 0040/1861 | TALLEYRAND RD<br>(T499)                            |
|                         |           |  | 0040/1783 | 015"H 00"W MULT PLSTIC<br>LEN=0027 INSTALLED 1960  |
|                         |           |  | 0040/1712 | 024 "DIA CIRC METAL<br>LEN=0043 INSTALLED 1960     |
| WINDYKNOLL RD<br>(T534) | 0040/1693 |  |           |  |
|                         |           |  | 0040/1113 | 024 "DIA CIRC METAL<br>LEN=0037 INSTALLED 1960     |
|                         | 007877 FT |  | 007877 FT | 1 1 00062 0 00 0030+25<br>CONCORD RD<br>(T452)     |
|                         |           |  |           | NC WESTBOURNE RD                                   |
|                         |           |  | 0040/0000 | MFC BEGIN = E<br>LENGTH(AH 2810 BK 2965)           |
|                         |           |  | 0030/2886 | 024 "DIA CIRC METAL<br>LEN=0031 INSTALLED 1960     |
|                         |           |  | 0030/2533 | PLEASANT GROVE RD<br>(T433)                        |
|                         |           |  | 0030/1967 | 018 "DIA CIRC METAL<br>LEN=0031 INSTALLED 1960     |
|                         |           |  |           | GATEHOUSE LN                                       |

EXTRACT DATE: 12/28/2024 ROADWAY MANAGEMENT SYSTEM PAGE NUMBER: 553  
PRINT DATE: 12/30/2024 SLD COUNTY/SR - ANNUAL PRINT COUNTY: CHESTER

DIR: B TOTAL LEN: 2.523 MI. DIST: 06-2 SR: 2006  
LEFT MUN: WESTTOWN T RIGHT MUN: WESTTOWN T

|                        |           |     |           |                         |  |
|------------------------|-----------|-----|-----------|-------------------------|--|
|                        |           | ==  | 0030/1737 | (T617)                  |  |
|                        |           | --- | 0030/1685 | 018 "DIA CIRC METAL     |  |
|                        |           | --- | 0030/1459 | LEN=0031 INSTALLED 1960 |  |
|                        |           |     |           | 018 "DIA CIRC METAL     |  |
|                        |           |     |           | LEN=0030 INSTALLED 1960 |  |
| GAGES LN<br>(T547)     | 0030/0396 | ==  |           |                         |  |
|                        | 004912 FT | --- | 0030/0037 | 060 "DIA CIRC METAL     |  |
|                        |           |     | 004912 FT | LEN=0040 INSTALLED 1960 |  |
|                        |           |     |           | 1 1 00062 0 00 0000+00  |  |
|                        |           |     |           | NC CO NC RD             |  |
| OAKBOURNE RD<br>(T359) | 0030/0000 | ==  | 0030/0000 | WESTTOWN                |  |
|                        |           |     |           | EAST GOSHEN T           |  |
|                        |           |     |           | LENGTH(AH 2965 BK 2620) |  |
| JEROMA LN<br>(T535)    | 0020/1395 | ==  |           |                         |  |
| MATLACK ST<br>(T430)   | 0020/1159 | ==  | 0020/1159 | MFC BEGIN = D           |  |
|                        |           | --- | 0020/0859 | 015 "DIA CIR PLASTIC    |  |
|                        | 002292 FT |     |           | LEN=0020 INSTALLED 2001 |  |
|                        |           |     | 002292 FT | 2 0 15089 0 00 0020+00  |  |
|                        |           |     |           | DOGWOOD LN              |  |
|                        |           |     |           | (T571)                  |  |
| NORWOOD RD<br>(T506)   | 0010/1923 | ==  | 0020/0000 | LENGTH(AH 2620 BK 2292) |  |
|                        |           | ==  |           |                         |  |
| LARCHWOOD RD<br>(T504) | 0010/1177 | ==  | 0010/1437 | GOODWIN LN              |  |
|                        |           |     |           | (T532)                  |  |
|                        |           | --- | 0010/1127 | 015 "DIA CIR PLASTIC    |  |
|                        |           |     |           | LEN=0020 INSTALLED 2001 |  |
|                        |           | ==  | 0010/0886 | WALNUT ST               |  |
|                        |           |     |           | (T485)                  |  |
| WALNUT ST<br>(T485)    | 0010/0640 | ==  |           |                         |  |
|                        | 000000 FT |     | 000000 FT | 2 0 15089 0 00 0000+00  |  |
|                        |           |     |           | VILLAGE: WESTTOWN TWP.  |  |
|                        |           |     |           | NC OAKBOURNE RD         |  |
|                        |           |     |           | WILMINGTON PK           |  |
|                        |           |     |           | (SR0202 SEG 0070/1424)  |  |
|                        |           |     |           | MFC BEGIN = E           |  |
|                        |           |     | 0010/0000 | LENGTH(AH 2292 BK 0000) |  |

EXTRACT DATE: 12/28/2024 ROADWAY MANAGEMENT SYSTEM PAGE NUMBER: 552  
PRINT DATE: 12/30/2024 SLD COUNTY/SR - ANNUAL PRINT COUNTY: CHESTER

DIR: B TOTAL LEN: 1.601 MI. DIST: 06-2 SR: 2005  
LEFT MUN: WEST GOSHEN T RIGHT MUN: WEST GOSHEN T

LITTLE SHILOH RD  
(T536)  
WEST GOSHEN  
WESTTOWN T  
HUMMINGBIRD LN  
(T528)

008451 FT

0060/0951

0060/0919

0060/0691

005662 FT

005662 FT

005662 FT

005662 FT

005662 FT

008451 FT

INTER-AHD

0060/2789

0060/2042

0060/1496

0060/1246

0060/0526

005662 FT

INTER-BK

5 0060/0000

005662 FT

7050/0000

005662 FT

7040/0000

005662 FT

7030/0000

005662 FT

7022/0000

INTER-AHD

FIVE POINTS RD

(T500)

WESTTOWN RD

(SR2007 SEG 0060/1167)

TOPAZ DR

(TWP)

FALLEN TIMBERS LN

(TWP)

030 "DIA CIRC METAL

LEN=0030 INSTALLED UNKN

NC FIVE POINTS RD

024 "DIA CIRC METAL

LEN=0028 INSTALLED UNKN

2 0 15225 0 00 0079+15

NC LITTLE SHILOH RD

LITTLE SHILOH RD

(T367)

SHILOH RD

(T626)

WEST GOSHEN

THORNBURY T

LENGTH(AH 2789 BK 2011)

LENGTH(AH 2011 BK 2109)

LENGTH(AH 2109 BK 3830)

LTH AH 003830 BK 000636

LTH AH 000636 BK 001119

SHILOH RD

(TWP)

STREET RD

(SR0926 SEG 0440/1548)

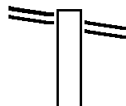
EXTRACT DATE: 12/28/2024 ROADWAY MANAGEMENT SYSTEM PAGE NUMBER: 551  
PRINT DATE: 12/30/2024 SLD COUNTY/SR - ANNUAL PRINT COUNTY: CHESTER

DIR: B TOTAL LEN: 1.601 MI. DIST: 06-2 SR: 2005  
LEFT MUN: THORNBURY T RIGHT MUN: THORNBURY T

|                        |  |           |                          |
|------------------------|--|-----------|--------------------------|
|                        |  | 0020/1119 | 024 "DIA CIRC CONCR      |
|                        |  | 0020/1075 | LEN=0030 INSTALLED UNKN  |
|                        |  | 0020/0975 | 024 "DIA CIRC CONCR      |
|                        |  | 0020/0825 | LEN=0050 INSTALLED UNKN  |
|                        |  |           | 024 "DIA CIRC CONCR      |
|                        |  |           | LEN=0028 INSTALLED UNKN  |
|                        |  | 0020/0144 | 024 "DIA CIRC CONCR      |
|                        |  |           | LEN=0010 INSTALLED UNKN  |
|                        |  | 0020/0140 | 024 "DIA CIRC CONCR      |
|                        |  |           | LEN=0025 INSTALLED UNKN  |
|                        |  |           | SOUTHEASTERN PENNSYLVAN  |
|                        |  | 0020/0097 | OVERPASS IS RR X-ING     |
| 004543 FT              |  | 0020/0051 | BMSSEN 15/2005/0020/0000 |
|                        |  | 004543 FT | 2 0 15157 0 00 0043+20   |
|                        |  |           | BRANCH CHESTER CREEK     |
|                        |  |           | BMSBG 15/2005/0020/0000  |
|                        |  | 0020/0000 | LENGTH(AH 1119 BK 2273)  |
|                        |  |           |                          |
|                        |  | 0014/0715 | 018 "DIA CAST IRON       |
|                        |  |           | LEN=0030 INSTALLED UNKN  |
| 002270 FT              |  | 002270 FT | 0 0 00000 0 00 0000+00   |
|                        |  | 0014/0000 | LENGTH(AH 2273 BK 2270)  |
|                        |  |           | 015 "DIA CIRC METAL      |
|                        |  | 0010/2175 | LEN=0030 INSTALLED UNKN  |
|                        |  |           |                          |
|                        |  | 0010/1370 | 018 "DIA CIRC CONCR      |
|                        |  |           | LEN=0030 INSTALLED UNKN  |
|                        |  | 0010/1280 | 018 "DIA CIRC METAL      |
|                        |  |           | LEN=0030 INSTALLED UNKN  |
|                        |  | 0010/0750 | 018 "DIA CIRC METAL      |
|                        |  |           | LEN=0030 INSTALLED UNKN  |
| ECHO HILL RD<br>(T480) |  | 0010/0713 |                          |
|                        |  |           |                          |
|                        |  | 0010/0360 | 012 "DIA CIRC METAL      |
|                        |  |           | LEN=0030 INSTALLED UNKN  |
|                        |  |           | MEMEL DR                 |
|                        |  | 0010/0086 | (TWP )                   |
| 000000 FT              |  | 000000 FT | 2 0 15157 0 00 0000+00   |
|                        |  |           | NC WESTTOWN THORNTON RD  |
|                        |  | INTER-BK  | WESTTOWN RD              |
|                        |  |           | (SR4023 SEG 0010/3556)   |
|                        |  |           | MFC BEGIN = E            |
|                        |  |           | BK-DELAWARE (23)         |
|                        |  | 0010/0000 | LENGTH(AH 2270 BK 0000)  |

EXTRACT DATE: 12/28/2024 ROADWAY MANAGEMENT SYSTEM PAGE NUMBER: 550  
PRINT DATE: 12/30/2024 SLD COUNTY/SR - ANNUAL PRINT COUNTY: CHESTER  
DIR: B TOTAL LEN: 1.558 MI. DIST: 06-2 SR: 2004  
LEFT MUN: BIRMINGHAM T RIGHT MUN: BIRMINGHAM T

BIRMINGHAM RD 008227 FT  
(SR2001 SEG 0030/0000) 0030/2306



008227 FT BIRMINGHAM RD  
0030/2306 (SR2001 SEG 0030/0000)



EXTRACT DATE: 12/28/2024 ROADWAY MANAGEMENT SYSTEM PAGE NUMBER: 549  
PRINT DATE: 12/30/2024 SLD COUNTY/SR - ANNUAL PRINT COUNTY: CHESTER

DIR: B TOTAL LEN: 1.558 MI. DIST: 06-2 SR: 2004  
LEFT MUN: BIRMINGHAM T RIGHT MUN: BIRMINGHAM T

|                                  |  |     |             |                         |
|----------------------------------|--|-----|-------------|-------------------------|
|                                  |  | ==  | 0030/0559   | FIRETHORNE DR<br>(T452) |
|                                  |  | --- | 0030/0140   | 018 "DIA CIRC METAL     |
| 005921 FT                        |  | --- | 005921 FT   | LEN=0022 INSTALLED 1950 |
|                                  |  | --- |             | 2 0 15221 0 00 0061+30  |
|                                  |  | ==  |             | HEARTSEASE DR           |
|                                  |  | --- | 5 0030/0000 | (T485)                  |
|                                  |  | --- |             | LENGTH(AH 2306 BK 3941) |
|                                  |  | --- | 0020/3809   | 015 "DIA CIRC METAL     |
|                                  |  | --- |             | LEN=0030 INSTALLED 1950 |
|                                  |  | --- | 0020/3666   | 015 "DIA CIR PLASTIC    |
|                                  |  | --- |             | LEN=0025 INSTALLED 1950 |
|                                  |  | --- | 0020/2995   | 018 "DIA CIRC METAL     |
|                                  |  | --- |             | LEN=0030 INSTALLED 1950 |
|                                  |  | --- | 0020/2907   | 018 "DIA CIR PLASTIC    |
|                                  |  | --- |             | LEN=0030 INSTALLED 1950 |
|                                  |  | --- | 0020/2861   | 018 "DIA CIRC METAL     |
|                                  |  | --- |             | LEN=0035 INSTALLED 1950 |
|                                  |  | --- | 0020/2711   | 018 "DIA CIR PLASTIC    |
|                                  |  | --- |             | LEN=0040 INSTALLED 1950 |
|                                  |  | ==  | 0020/2615   | LEGACY LN               |
|                                  |  | --- | 0020/2570   | (TWP)                   |
|                                  |  | --- |             | 018 "DIA CIRC CONCR     |
|                                  |  | --- |             | LEN=0040 INSTALLED 1950 |
|                                  |  |     |             |                         |
| 2 0 15221 0 00 0019+80 001980 FT |  |     | 001980 FT   |                         |
| QUEEN'S RANGER'S LN              |  | ==  | 5 0020/0000 | LENGTH(AH 3941 BK 1980) |
| (PRDR)                           |  | --- |             | 018 "DIA CIRC METAL     |
|                                  |  | --- | 0010/1640   | LEN=0020 INSTALLED 1950 |
|                                  |  |     |             |                         |
|                                  |  | --- | 0010/0024   | 018 "DIA CIRC METAL     |
| 000000 FT                        |  | --- | 000000 FT   | LEN=0050 INSTALLED 1950 |
|                                  |  | --- |             | 2 0 15221 0 00 0000+00  |
|                                  |  | --- |             | NC WY                   |
|                                  |  | --- |             | LIE RD                  |
|                                  |  | --- |             | CREEK RD                |
|                                  |  | --- |             | (SR3100 SEG 0050/0000)  |
|                                  |  | --- |             | MFC BEGIN = E           |
|                                  |  | ==  | 5 0010/0000 | LENGTH(AH 1980 BK 0000) |

EXTRACT DATE: 12/28/2024 ROADWAY MANAGEMENT SYSTEM PAGE NUMBER: 548  
PRINT DATE: 12/30/2024 SLD COUNTY/SR - ANNUAL PRINT COUNTY: CHESTER

DIR: N TOTAL LEN: 1.203 MI. DIST: 06-2 SR: 2003  
LEFT MUN: WEST CHESTER B RIGHT MUN: WEST CHESTER B

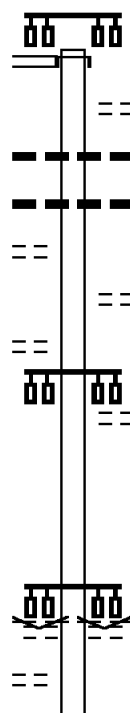
006352 FT  
PRICE ST  
(SR0052 SEG 0210/3708) 0030/1858

SHARPLESS ST  
(BORO) 0030/1451

UNIVERSITY AV  
(BORO) 0030/0893

004494 FT

NORFOLK AV  
(T632) 0020/3080



006317 FT  
INTER-AHD HIGH ST  
(SR3100 SEG 0090/0000)  
0030/1858 LACEY ST  
0030/1670 (BORO)  
0030/1660 015" DIA CIRC CONCR  
LEN=0015 INSTALLED UNKN  
0030/1640 012" DIA CIR PLASTIC  
LEN=0048 INSTALLED UNKN

0030/1118 NIELDS ST  
(BORO)

0030/0634 LINDEN ST  
(BORO)

004459 FT 1 0 00135 0 00 0207+80  
VILLAGE: W.CHESTER BORO  
ROSEDALE AV  
(T641)

0030/0000 WEST CHESTER  
WEST GOSHEN T  
LENGTH(AH 1858 BK 3472)

E CAMPUS DR

EXTRACT DATE: 12/28/2024 ROADWAY MANAGEMENT SYSTEM PAGE NUMBER: 547  
PRINT DATE: 12/30/2024 SLD COUNTY/SR - ANNUAL PRINT COUNTY: CHESTER

DIR: N TOTAL LEN: 1.203 MI. DIST: 06-2 SR: 2003  
LEFT MUN: WEST GOSHEN T RIGHT MUN: WEST GOSHEN T

CHURCH AV  
(T629)

0020/1933

SPRUCE AV  
(T625)

0020/0644

001022 FT

018 "DIA CIRC METAL  
LEN=0026 INSTALLED UNKN  
LEXINGTON AV  
(T627)  
PARKWAY SHOPPING CTR RD  
(TWP)

0011/0865

0011/0820

0011/0655

YORKTOWN AV  
(T620)

0011/0561

018 "DIA CIRC CONCR  
LEN=0026 INSTALLED UNKN  
1 0 00135 0 00 0162+94  
W. CHESTER BYPASS  
OP ID 15/0202/0080/0000  
NC HIGH ST

0011/0371

000000 FT

WILMINGTON PK  
(SR0202 SEG 0071/2883)

INTER-BK

MFC BEGIN = B

LENGTH(AH 1022 BK 0000) 0011/0000

0020/2735 (PRDR)  
018 "DIA CIRC CONCR  
LEN=0050 INSTALLED UNKN  
024 "DIA CIRC CONCR  
LEN=0040 INSTALLED UNKN  
024 "DIA CIRC CONCR  
LEN=0040 INSTALLED UNKN

0020/1922 GIUNTA LN  
(T618)

0020/1011 SNYDER AV  
(T617)

0020/0381 RHODES AV  
(T623)  
000987 FT 1 0 00135 0 00 0175+60  
VILLAGE: WEST GOSHEN TP  
E RHODES AVE  
(T621)  
MFC BEGIN = B  
0020/0000 LENGTH(AH 3472 BK 0987)

0010/0850 018 "DIA CIRC METAL  
LEN=0026 INSTALLED UNKN

0010/0791 LEXINGTON AV  
(T627)  
PARKWAY SHOPPING CTR RD  
(TWP)

0010/0625 YORKTOWN AV  
(T620)  
0010/0537 RAMP D RD  
(SR8019 SEG 0750/0320)

0010/0371 018 "DIA CIRC CONCR  
LEN=0026 INSTALLED UNKN  
000000 FT 1 0 00135 0 00 0162+94  
W. CHESTER BYPASS  
OP ID 15/0202/0080/0000  
NC HIGH ST

INTER-BK WILMINGTON PK  
(SR0202 SEG 0070/2550)

MFC BEGIN = B

0010/0000 LENGTH(AH 0987 BK 0000)

EXTRACT DATE: 12/28/2024 ROADWAY MANAGEMENT SYSTEM PAGE NUMBER: 546  
PRINT DATE: 12/30/2024 SLD COUNTY/SR - ANNUAL PRINT COUNTY: CHESTER

DIR: B TOTAL LEN: 2.278 MI. DIST: 06-2 SR: 2002  
LEFT MUN: BIRMINGHAM T RIGHT MUN: BIRMINGHAM T

|                             |           |           |   |
|-----------------------------|-----------|-----------|---|
| 012026 FT                   |           | 012026 FT | AH-DELAWARE (23)                                  |
| OLD WILMINGTON PK<br>(T445) | 0040/2812 | INTER-AHD | BRINTONS BRIDGE RD<br>(SR4016 SEG 0010/0000)      |
|                             |           | 0040/2812 | OAKLAND RD<br>(T389)                              |
|                             |           | 0040/1919 | BELLEFAIR LN<br>(T410)                            |
|                             |           | 0040/1719 | 036" DIA CIRC METAL<br>LEN=0028 INSTALLED UNKN    |
| NEW STREET RD<br>(T444)     | 0040/0725 |           |   |
|                             |           | 0040/0469 | WINTURFORD DR<br>(T506)                           |
|                             | 009214 FT | 009214 FT | 2 0 15199 0 00 0157+80                            |
| GENERAL WEEDON DR<br>(T449) | 0040/0000 | 0040/0000 | VILLAGE: DILWORTH TOWN<br>LENGTH(AH 2812 BK 3519) |
|                             |           | 0030/3408 | 024"H 36"W ELLIP METAL<br>LEN=0035 INSTALLED 1980 |

EXTRACT DATE: 12/28/2024 ROADWAY MANAGEMENT SYSTEM PAGE NUMBER: 545  
PRINT DATE: 12/30/2024 SLD COUNTY/SR - ANNUAL PRINT COUNTY: CHESTER

DIR: B TOTAL LEN: 2.278 MI. DIST: 06-2 SR: 2002  
LEFT MUN: BIRMINGHAM T RIGHT MUN: BIRMINGHAM T

GENERAL WEEDON DR  
(T449)

0030/2632

==

---|---

0030/2290

020"H 27"W ELLIP METAL  
LEN=0040 INSTALLED UNKN  
KADAR DR

==

0030/2289

(T451)

---|---

0030/2107

024"DIA CIRC METAL  
LEN=0025 INSTALLED 1980

---|---

0030/1496

024"DIA CIRC CONCR  
LEN=0040 INSTALLED UNKN

005695 FT

005695 FT

2 0 15199 0 00 0122+67  
PENNS WY

==

5

0030/0000

(T483)  
LENGTH(AH 3519 BK 1598)

PHEASANT RUN RD  
(T443)

0020/0922

==

==

004097 FT

0020/0562

SILVERWOOD DR

(T484)

004097 FT

2 0 15199 0 00 0106+80  
VILLAGE: BIRMINGHAM TWP

---|---

5

0020/0000

ROUNDELAY DR  
(T450)  
LENGTH(AH 1598 BK 1332)

002765 FT

---|---

0014/0025

012"H 10"W ELLIP METAL  
LEN=0032 INSTALLED UNKN

5

002765 FT

0 0 00000 0 00 0000+00

0014/0000

LENGTH(AH 1332 BK 2765)

000000 FT

000000 FT

2 0 15199 0 00 0065+83  
VILLAGE: BRINTONS BRIDGE

NC BR INTONS BRIDGE RD

CREEK RD

(SR3100 SEG 0040/0000)

















MFC BEGIN = D

5

0010/0000

LENGTH(AH 2765 BK 0000)

EXTRACT DATE: 12/28/2024 ROADWAY MANAGEMENT SYSTEM PAGE NUMBER: 544  
PRINT DATE: 12/30/2024 SLD COUNTY/SR - ANNUAL PRINT COUNTY: CHESTER  
DIR: B TOTAL LEN: 4.416 MI. DIST: 06-2 SR: 2001  
LEFT MUN: EAST BRADFORD T RIGHT MUN: EAST BRADFORD T

|                        |           |  |             |                         |  |
|------------------------|-----------|--|-------------|-------------------------|--|
|                        | 023319 FT |  | 023319 FT   |                         |  |
|                        | 023319 FT |    | 7100/0000   | LTH AH 001213 BK 000100 |  |
|                        | 023319 FT |    | 023319 FT   |                         |  |
|                        | 023319 FT |    | 7094/0000   | LTH AH 000100 BK 002607 |  |
|                        | 023319 FT |    | 023319 FT   | LENGTH(AH 2607 BK 3185) |  |
|                        |           |    | 7090/0000   | 023319 FT               |  |
|                        |           |    | 7080/0000   | LENGTH(AH 3185 BK 3793) |  |
| BIRMINGHAM RD          |           |    | INTER-AHD   | SCONNELLTOWN RD         |  |
| (SR3061 SEG 0010/0000) | 0070/3793 |    | 0070/3793   | (TWP )                  |  |
| SQUIRES DR             | 0070/3608 | ==   |             |                         |  |
| (T473)                 |           |  |             |                         |  |
|                        |           |  |             |                         |  |
| MARLIN DR              | 0070/2998 | ==   | 0070/3000   | MEADOWVIEW LN           |  |
| (T546)                 |           | ==   |             | (T522)                  |  |
|                        |           |  |             |                         |  |
| BALA FARMS DR          | 0070/1973 | ==   | 0070/1973   | NATALIE DR              |  |
| (T514)                 |           | ==   |             | (PRDR)                  |  |
|                        |           |  | 0070/1573   | 036 "DIA CIRC METAL     |  |
|                        |           | ==   |             | LEN=0036 INSTALLED UNKN |  |
|                        |           |  | 0070/1186   | ALLEGIANCE DR           |  |
|                        |           |  |             | (T538)                  |  |
|                        |           |  |             |                         |  |
|                        |           |  | 0070/0149   | LENAPE RD               |  |
|                        |           |  | 0070/0012   | (SR0052 SEG 0170/0000)  |  |
|                        | 019526 FT |  | 019526 FT   | BMSBN 15/2001/0070/0000 |  |
|                        |           |  |             | 2 0 15087 0 00 0195+41  |  |
|                        |           |  |             | VILLAGE: E.BRADFORD TWP |  |
|                        |           |  |             | PLUM RUN                |  |
|                        |           |  | 5 0070/0000 | BMSBG 15/2001/0070/0000 |  |
|                        |           | ==   |             | LENGTH(AH 3793 BK 3311) |  |
|                        |           |  | 0060/2621   | 015 "DIA CIR PLASTIC    |  |
|                        |           |  | 0060/2576   | LEN=0080 INSTALLED 2001 |  |
|                        |           |  |             | RIFLERY DR              |  |
|                        |           |  |             | (T539)                  |  |
|                        |           |  |             | 018 "DIA CIRC CONCR     |  |

EXTRACT DATE: 12/28/2024 ROADWAY MANAGEMENT SYSTEM PAGE NUMBER: 543  
PRINT DATE: 12/30/2024 SLD COUNTY/SR - ANNUAL PRINT COUNTY: CHESTER

DIR: B TOTAL LEN: 4.416 MI. DIST: 06-2 SR: 2001  
LEFT MUN: EAST BRADFORD T RIGHT MUN: EAST BRADFORD T

COUNTRY CLUB RD  
(T455)

016215 FT  
0060/0000

LAMBOURNE RD  
(T486)

0050/0701

2 0 15087 0 00 0131+58 013156 FT  
RADLEY DR  
(T474)

0050/0000

010433 FT

0060/2441 LEN=0080 INSTALLED UNKN  
015 "DIA CIRC CONCR  
0060/2058 LEN=0067 INSTALLED UNKN  
REGIMENTAL DR  
0060/2030 (T493)  
EAST BRADFORD  
0060/1606 BIRMINGHAM T  
GENERAL HOWE DR  
0060/1123 (T454)  
016215 FT 2 0 15087 0 00 0161+54  
VILLAGE: BRMNGHM/E.BRDF  
0060/0000 LENGTH(AH 3311 BK 3059)  
STONEY RUN DR  
0050/1945 (T512)  
015 "DIA CIRC CONCR  
0050/1602 LEN=0025 INSTALLED UNKN  
015 "DIA CIR PLASTIC  
0050/1460 LEN=0033 INSTALLED UNKN  
0050/1032 BMSSEN 15/2001/0050/1012  
2 0 15087 0 00 0131+58  
RADLEY RUN  
0050/1012 BMSBG 15/2001/0050/1012  
CEDAR MILL LN  
0050/0533 (T497)  
013156 FT  
0050/0000 LENGTH(AH 3059 BK 2723)  
ALEXANDER LN  
0040/2619 (T487)  
DANIEL DAVIS LN  
0040/1936 (T472)  
018 "DIA CIRC METAL  
0040/0892 LEN=0030 INSTALLED 2017  
STREET RD  
(SR0926 SEG 0370/0000)  
0040/0244  
010433 FT 2 0 15087 0 00 0104+33  
CANDY LN  
(TWP)  
0040/0000 LENGTH(AH 2723 BK 3046)

EXTRACT DATE: 12/28/2024 ROADWAY MANAGEMENT SYSTEM PAGE NUMBER: 542  
PRINT DATE: 12/30/2024 SLD COUNTY/SR - ANNUAL PRINT COUNTY: CHESTER

DIR: B TOTAL LEN: 4.416 MI. DIST: 06-2 SR: 2001  
LEFT MUN: BIRMINGHAM T RIGHT MUN: BIRMINGHAM T

MEETING HOUSE RD  
(T355) 0030/1138 ==

BRANDYWINE BATTLEFIELD  
(TWP) 0030/0357 ==

2 0 15087 0 00 0074+00 007387 FT  
WYLIE RD  
(SR2004 SEG 0030/2306) 0030/0000 ==

003561 FT

FARMSTEAD DR  
(T502) 0010/2720 ==  
NEW STREET RD  
(T444) 0010/2489 ==

000000 FT

OLD WILMINGTON PK  
(T445) 0010/0000

0030/0132 THORNBURY RD  
007387 FT (T442)

5 0030/0000 LENGTH(AH 3046 BK 3826)

003561 FT 2 0 15087 0 00 0035+61  
VILLAGE: BIRMINGHAM TWP  
NEW STREET RD  
(T444)  
5 0020/0000 LENGTH(AH 3826 BK 3561)

0010/2720 KNOLLS RD  
(T488)

0010/1199 BRINTON RUN DR  
(T473)

000000 FT 2 0 15087 0 00 0000+00  
VILLAGE: DILWORTH TOWN  
OLD WILMINGTON PK  
(T445)

NC BIRMINGHAM RD  
MFC BEGIN = D  
5 0010/0000 LENGTH(AH 3561 BK 0000)



EXTRACT DATE: 12/28/2024 ROADWAY MANAGEMENT SYSTEM PAGE NUMBER: 541  
PRINT DATE: 12/30/2024 SLD COUNTY/SR - ANNUAL PRINT COUNTY: CHESTER

DIR: N TOTAL LEN: .401 MI. DIST: 06-2 SR: 1202  
LEFT MUN: TREDYFFRIN T RIGHT MUN: TREDYFFRIN T

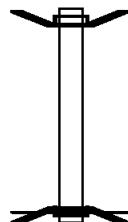
LTH AH 002174 BK 000000 000000 FT  
7011/0000

INTER-AHD AH-MONTGOMERY (46)  
0010/2115 RAMP L TO I-76E  
(SR3202 SEG 0010/0000)  
RETAINING WALL  
0010/1500 BMSID 15/1202/0010/1500  
RAMP N RD  
0010/1395 (SR8057 SEG 0020/0444)  
RAMP M RD  
0010/0970 (SR8057 SEG 0010/0000)  
TROUT CREEK  
STRUCTURE LENGTH 7 FT  
0010/0873 BMSID 15/1202/0010/0873  
OLD EAGLE SCHOOL R  
0010/0540 OP ID 15/1009/0040/1259  
000000 FT 0 0 00000 0 00 0000+00  
NC RAMP L COLLECTOR RD  
INTER-BK SR 202 N  
(SR0202 SEG 0440/2342)  
MFC BEGIN = C  
0010/0000 LENGTH(AH 2115 BK 0000)

EXTRACT DATE: 12/28/2024 ROADWAY MANAGEMENT SYSTEM PAGE NUMBER: 540  
 PRINT DATE: 12/30/2024 SLD COUNTY/SR - ANNUAL PRINT COUNTY: CHESTER  
 DIR: B TOTAL LEN: .029 MI. DIST: 06-2 SR: 1105  
 LEFT MUN: EAST WHITELAND T RIGHT MUN: EAST WHITELAND T

000154 FT

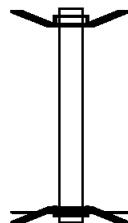
000000 FT



000154 FT BMS EN 15/1105/0010/0000  
 INTER-AHD MILL LN  
 0010/0154 (TWP )  
 000000 FT 0 0 00000 0 00 0000+00  
 NC MI LL LN  
 INTER-BK MILL LN  
 (TWP )  
 US 202 (NB)  
 BMSBG 15/1105/0010/0000  
 MFC BEGIN = E  
 0010/0000 LENGTH(AH 0154 BK 0000)

EXTRACT DATE: 12/28/2024 ROADWAY MANAGEMENT SYSTEM PAGE NUMBER: 539  
PRINT DATE: 12/30/2024 SLD COUNTY/SR - ANNUAL PRINT COUNTY: CHESTER  
DIR: B TOTAL LEN: .038 MI. DIST: 06-2 SR: 1103  
LEFT MUN: EAST WHITELAND T RIGHT MUN: EAST WHITELAND T

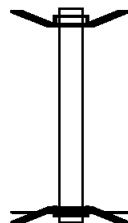
000202 FT  
000000 FT



000202 FT BMS EN 15/1103/0010/0000  
INTER-AHD CHURCH RD  
0010/0202 (T486)  
000000 FT 0 0 00000 0 00 0000+00  
NC CHURCH RD  
INTER-BK CHURCH RD  
(T486)  
US 202 (NORTHBOUND)  
BMS BG 15/1103/0010/0000  
MFC BEGIN = E  
0010/0000 LENGTH(AH 0202 BK 0000)

EXTRACT DATE: 12/28/2024 ROADWAY MANAGEMENT SYSTEM PAGE NUMBER: 538  
 PRINT DATE: 12/30/2024 SLD COUNTY/SR - ANNUAL PRINT COUNTY: CHESTER  
 DIR: B TOTAL LEN: .017 MI. DIST: 06-2 SR: 1101  
 LEFT MUN: NORTH COVENTRY T RIGHT MUN: NORTH COVENTRY T

000091 FT  
 000000 FT



000091 FT BMS EN 15/1101/0010/0000  
 INTER-AHD KEIM ST  
 0010/0091 (T501)  
 000000 FT 0 0 00000 0 00 0000+00  
 NC KI EM ST  
 INTER-BK KEIM ST  
 (T501)  
 POTTSTOWN BYPASS (EB)  
 BMSBG 15/1101/0010/0000  
 MFC BEGIN = C  
 0010/0000 LENGTH(AH 0091 BK 0000)

EXTRACT DATE: 12/28/2024 ROADWAY MANAGEMENT SYSTEM PAGE NUMBER: 537  
PRINT DATE: 12/30/2024 SLD COUNTY/SR - ANNUAL PRINT COUNTY: CHESTER  
DIR: N TOTAL LEN: .307 MI. DIST: 06-2 SR: 1055  
LEFT MUN: UPPER UWCHLAN T RIGHT MUN: UPPER UWCHLAN T

GRAPHITE MINE RD 001550 FT  
(T607) INTER-AHD  
BYERS RD  
(SR1022 SEG 0010/1014)

0011/1550  
018 "DIA CIRC CONCR  
LEN=0020 INSTALLED UNKN 0011/1467

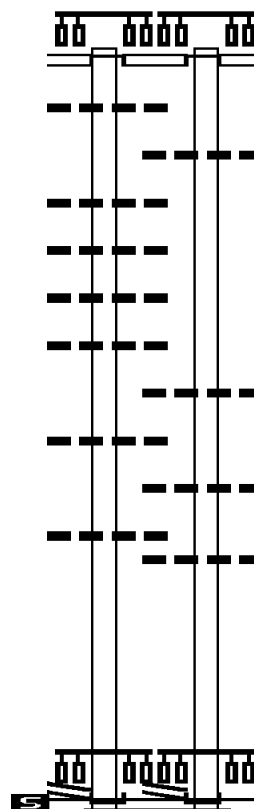
018 "DIA CIRC CONCR  
LEN=0020 INSTALLED UNKN 0011/1284  
018 "DIA CIRC CONCR  
LEN=0020 INSTALLED UNKN 0011/1019  
018 "DIA CIRC CONCR  
LEN=0020 INSTALLED UNKN 0011/0776  
018 "DIA CIRC CONCR  
LEN=0020 INSTALLED UNKN 0011/0478

018 "DIA CIRC CONCR  
LEN=0020 INSTALLED UNKN 0011/0283

018 "DIA CIRC CONCR  
LEN=0020 INSTALLED UNKN 0011/0140

0 0 00000 0 00 0000+00 000000 FT  
POTTSTOWN PK  
(SR0100 SEG 0325/1110)  
(SR0100 SEG 0324/1110)  
NC GRAPHITE MINE RD

POTTSTOWN PK INTER-BK  
(SR0100 SEG 0324/1110)  
MFC BEGIN = E  
LENGTH(AH 1550 BK 0000) 0011/0000



001621 FT  
INTER-AHD GRAPHITE MINE RD  
(T607)  
BYERS RD  
(SR1022 SEG 0010/1014)

0010/1621  
0010/1459 018 "DIA CIRC CONCR  
LEN=0040 INSTALLED UNKN

0010/0460 018 "DIA CIRC CONCR  
LEN=0020 INSTALLED UNKN

0010/0274 018 "DIA CIRC CONCR  
LEN=0020 INSTALLED UNKN

0010/0139 018 "DIA CIRC CONCR  
LEN=0020 INSTALLED UNKN  
000000 FT 0 0 00000 0 00 0000+00  
POTTSTOWN PK  
(SR0100 SEG 0325/1110)  
(SR0100 SEG 0324/1110)  
NC GRAPHITE MINE RD

INTER-BK POTTSTOWN PK  
(SR0100 SEG 0324/1110)  
MFC BEGIN = E  
LENGTH(AH 1621 BK 0000) 0010/0000

EXTRACT DATE: 12/28/2024 ROADWAY MANAGEMENT SYSTEM PAGE NUMBER: 536  
PRINT DATE: 12/30/2024 SLD COUNTY/SR - ANNUAL PRINT COUNTY: CHESTER  
DIR: B TOTAL LEN: 1.486 MI. DIST: 06-2 SR: 1053  
LEFT MUN: TREDYFFRINT RIGHT MUN: TREDYFFRINT

007845 FT



007845 FT  
7038/0000 LENGTH(AH 1509 BK 1336)  
INTER-AHD CEDAR HOLLOW RD  
0030/1336 (T904)

EXTRACT DATE: 12/28/2024 ROADWAY MANAGEMENT SYSTEM PAGE NUMBER: 535  
PRINT DATE: 12/30/2024 SLD COUNTY/SR - ANNUAL PRINT COUNTY: CHESTER

DIR: B TOTAL LEN: 1.486 MI. DIST: 06-2 SR: 1053  
LEFT MUN: TREDYFFRIN T RIGHT MUN: TREDYFFRIN T

MATTHEWS RD  
(T807)

0030/0544

006509 FT

CONTINENTAL BL  
(TWP )

0020/0805

INDUSTRIAL BL  
(T607)

0020/0176

0030/1334 BMS EN 15/1053/0030/1180  
0 0 00000 0 00 0000+00  
US 202 (SB)  
0030/1180 BMSBG 15/1053/0030/1180  
018 "DIA CIRC CONCR  
LEN=0470 INSTALLED 1980  
0030/0393 BMS EN 15/1053/0030/0241  
0 0 00000 0 00 0000+00  
VALLEY CREEK  
0030/0241 BMSBG 15/1053/0030/0241  
006509 FT 2 0 15215 0 00 0065+76  
(AAR 589701T) #TRKS 01  
5 0030/0000 LENGTH(AH 1336 BK 2195)  
018 "DIA CIRC CONCR  
0020/2130 LEN=0058 INSTALLED 1980  
018 "DIA CIRC METAL  
0020/2055 LEN=0055 INSTALLED 1980  
018 "DIA CIRC METAL  
0020/1759 LEN=0057 INSTALLED 1980  
LC FROM VANGUARD BL  
0020/1654 (CONN)  
VANGUARD BL  
(TWP )  
0020/1533 018 "DIA CIRC METAL  
0020/1431 LEN=0055 INSTALLED 1980  
LC TO VANGUARD BL  
0020/1410 (CONN)  
MID BLOCK TRAFFIC SIGNA  
(TWP )  
0020/0740  
0020/0656 CONSOLIDATED RAIL CORPO  
OVERPASS IS RR X-ING  
MID BLOCK TRAFFIC SIGNA  
(TWP )  
0020/0560  
0020/0549 TREDYFFRIN  
WILLISTOWN T  
036 "DIA CIR PLASTIC  
0020/0434 LEN=0040 INSTALLED 1998  
JACQUELINE DR  
0020/0369 (T660)

EXTRACT DATE: 12/28/2024 ROADWAY MANAGEMENT SYSTEM PAGE NUMBER: 534  
PRINT DATE: 12/30/2024 SLD COUNTY/SR - ANNUAL PRINT COUNTY: CHESTER

DIR: B TOTAL LEN: 1.486 MI. DIST: 06-2 SR: 1053  
LEFT MUN: WILLISTOWN T RIGHT MUN: WILLISTOWN T

|            |           |  |           |                         |
|------------|-----------|--|-----------|-------------------------|
|            | 004314 FT |  | 004314 FT | 2 0 15215 0 00 0042+22  |
|            |           |  |           | JACQUELINE DR           |
|            |           |  |           | (T660)                  |
|            |           |  | 0020/0000 | LENGTH(AH 2195 BK 1984) |
|            |           |  |           | 016 "DIA CIRC METAL     |
|            |           |  | 0014/1676 | LEN=0068 INSTALLED 1980 |
|            |           |  |           | 018"H 30"W ELLIP METAL  |
|            |           |  | 0014/1205 | LEN=0088 INSTALLED 1980 |
|            |           |  |           |                         |
|            |           |  |           | LC FOR ROLLINGVIEW DR   |
|            |           |  | 0014/0041 | (CONN)                  |
|            | 002330 FT |  | 002330 FT | 2 0 15215 0 00 0022+30  |
|            |           |  |           | NC CE DAR HOLLOW RD     |
| CENTRAL AV | 0014/0000 |  | 0014/0000 | LENGTH(AH 1984 BK 2330) |
| (T411)     |           |  |           | ROLLINGVIEW DR          |
|            |           |  |           | (T643)                  |
|            |           |  | 0010/2211 |                         |
|            |           |  |           | 018 "DIA CIRC CONCR     |
|            |           |  | 0010/1599 | LEN=0007 INSTALLED 1980 |
|            |           |  |           | WILLISTOWN              |
|            |           |  | 0010/1568 | TREDYFFRIN T            |
|            |           |  |           | SUMMITT AV              |
|            |           |  | 0010/1422 | (T410)                  |
|            |           |  |           | 018 "DIA CIRC CONCR     |
|            |           |  | 0010/1280 | LEN=0006 INSTALLED 1980 |
|            |           |  |           |                         |
|            |           |  |           | 018 "DIA CIRC METAL     |
|            |           |  | 0010/1168 | LEN=0025 INSTALLED 1980 |
|            |           |  |           | 024"H 36"W ELLIP CONC   |
|            |           |  | 0010/1087 | LEN=0019 INSTALLED 1980 |
|            |           |  |           | HOLLOW RD               |
|            |           |  | 0010/1081 | (T595)                  |
|            |           |  |           |                         |
|            |           |  |           | 018 "DIA CIRC CONCR     |
|            |           |  | 0010/0907 | LEN=0016 INSTALLED 1980 |
|            |           |  |           | KEYSTONE AV             |
|            |           |  | 0010/0716 | (T708)                  |
|            |           |  |           | WOODBINE AV             |
|            |           |  | 0010/0404 | (T532)                  |
|            |           |  |           | 024 "DIA CIRC CONCR     |
|            |           |  | 0010/0145 | LEN=0024 INSTALLED 1980 |
|            |           |  | 000000 FT | 2 0 15215 0 00 0000+00  |
|            |           |  |           | NC CE NTRAL AV          |
|            |           |  |           | VALLEY RD               |
|            |           |  |           | (SR1005 SEG 0084/0000)  |
|            |           |  |           | MFC BEGIN = E           |
|            |           |  | 0010/0000 | LENGTH(AH 2330 BK 0000) |



EXTRACT DATE: 12/28/2024 ROADWAY MANAGEMENT SYSTEM PAGE NUMBER: 533  
PRINT DATE: 12/30/2024 SLD COUNTY/SR - ANNUAL PRINT COUNTY: CHESTER  
DIR: B TOTAL LEN: .000 MI. DIST: 06-2 SR: 1051  
LEFT MUN: EAST PIKELAND T RIGHT MUN: EAST PIKELAND T

000000 FT



000000 FT  
7010/0000 LENGTH(AH 2661 BK 0000)

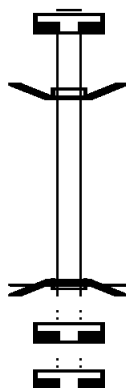
EXTRACT DATE: 12/28/2024 ROADWAY MANAGEMENT SYSTEM PAGE NUMBER: 532  
 PRINT DATE: 12/30/2024 SLD COUNTY/SR - ANNUAL PRINT COUNTY: CHESTER  
 DIR: B TOTAL LEN: .020 MI. DIST: 06-2 SR: 1049  
 LEFT MUN: EAST PIKELAND T RIGHT MUN: EAST PIKELAND T

000108 FT

000000 FT

000000 FT

000000 FT



000108 FT

7024/0000

INTER-AHD

0022/0108

000000 FT

NC RA

INTER-BK

5

0022/0000

000000 FT

7020/0000

000000 FT

7010/0000

LENGTH(AH 1835 BK 0108)  
 BMSEN 15/1049/0022/0000  
 RAPPS DAM RD  
 (T616)  
 1 0 00201 1 00 0033+26  
 PPS DAM RD  
 RAPPS DAM RD  
 (T616)  
 FRENCH CR.  
 BMSBG 15/1049/0022/0000  
 MFC BEGIN = E  
 LENGTH(AH 0108 BK 0607)  
 LENGTH(AH 0607 BK 2646)  
 LENGTH(AH 2646 BK 0000)

EXTRACT DATE: 12/28/2024 ROADWAY MANAGEMENT SYSTEM PAGE NUMBER: 531  
PRINT DATE: 12/30/2024 SLD COUNTY/SR - ANNUAL PRINT COUNTY: CHESTER  
DIR: B TOTAL LEN: .000 MI. DIST: 06-2 SR: 1047  
LEFT MUN: EAST PIKELAND T RIGHT MUN: EAST PIKELAND T

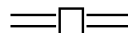
000000 FT



000000 FT  
7010/0000 LENGTH(AH 1690 BK 0000)

EXTRACT DATE: 12/28/2024 ROADWAY MANAGEMENT SYSTEM PAGE NUMBER: 530  
PRINT DATE: 12/30/2024 SLD COUNTY/SR - ANNUAL PRINT COUNTY: CHESTER  
DIR: B TOTAL LEN: 2.253 MI. DIST: 06-2 SR: 1045  
LEFT MUN: EAST PIKELAND T RIGHT MUN: EAST PIKELAND T

011894 FT



011894 FT SCHUYLKILL RD  
(SR0724 SEG 0232/0000)

EXTRACT DATE: 12/28/2024 ROADWAY MANAGEMENT SYSTEM PAGE NUMBER: 529  
PRINT DATE: 12/30/2024 SLD COUNTY/SR - ANNUAL PRINT COUNTY: CHESTER

DIR: B TOTAL LEN: 2.253 MI. DIST: 06-2 SR: 1045  
LEFT MUN: EAST PIKELAND T RIGHT MUN: EAST PIKELAND T

FROM 0724/0222 SH  
(CONN)  
CLOVER LN  
(TWP)

0040/1745  
0040/1470

010024 FT

HERITAGE CT  
(T637)

0030/1434

2 0 15059 0 00 0073+27 007305 FT  
MILLER RD  
(T544)

0030/0000

JOHN GLENN DR  
(T577)

0020/3196

JOHN GLENN DR  
(T577)

0020/1997

MOONEY LN  
(PRDR)

0020/1537

0040/1870

0040/1405 018 "DIA CIRC METAL  
LEN=0030 INSTALLED 1980

0040/0640 024 "DIA CIRC CONCR  
LEN=0050 INSTALLED 1980

010024 FT 2 0 15059 0 00 0100+65  
RIDGE RD

5 0040/0000 (SR0023 SEG 0360/2017)  
LENGTH(AH 1870 BK 2719)

0030/2211 015 "DIA CIRC METAL  
LEN=0028 INSTALLED 1980  
RICHARD LEE LN

0030/1992 (T500)  
0030/1684 018 "DIA CIRC CONCR  
LEN=0100 INSTALLED UNKN

0030/1094 036 "DIA CIRC CONCR  
LEN=0035 INSTALLED 1980  
RUTH AV  
(T586)

007305 FT

5 0030/0000 LENGTH(AH 2719 BK 3470)  
0020/3280 018 "DIA CIRC METAL  
LEN=0027 INSTALLED 1980

0020/2982 WATERFALL WY  
(T609)  
0020/2514 SILVER SPRINGS DR  
(T631)

0020/1725 024 "DIA CIRC METAL  
LEN=0029 INSTALLED 1980

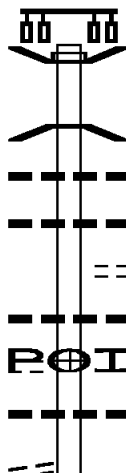
0020/1370 CAMP COUNCIL RD  
(T471)  
0020/1306 BMSN 15/1045/0020/1201  
BRIDGE POSTED (TONS)  
2 0 15059 0 00 0050+43

DIST: 06-2 SR: 1045  
RIGHT MUN: EAST PIKELAND T

EXTRACT DATE: 12/28/2024 ROADWAY MANAGEMENT SYSTEM PAGE NUMBER: 527  
PRINT DATE: 12/30/2024 SLD COUNTY/SR - ANNUAL PRINT COUNTY: CHESTER

DIR: B TOTAL LEN: 1.061 MI. DIST: 06-2 SR: 1043  
LEFT MUN: SPRING CITY B RIGHT MUN: SPRING CITY B

005604 FT



PRIVATE DR  
(PRDR)

0030/0390

TO 1039/0060 SH  
(CONN)

0030/0071

005604 FT BMS EN 15/1043/0030/0856  
INTER-AHD MAIN ST  
(TBC )  
0030/1218 2 0 15088 0 00 0052+29  
SCHUYLKILL RIVER  
0030/0856 BMSBG 15/1043/0030/0856  
018 "DIA CIRC METAL  
0030/0745 LEN=0030 INSTALLED UNKN  
015 "DIA CIRC METAL  
0030/0555 LEN=0038 INSTALLED UNKN  
RIVERSIDE DR  
0030/0494 (BORO)  
015 "DIA CIRC CONCR  
0030/0445 LEN=0035 INSTALLED UNKN  
0030/0390 (APRA) AC MILLER CONCRE  
018 "DIA CIRC CONCR  
0030/0375 LEN=0100 INSTALLED UNKN

EXTRACT DATE: 12/28/2024 ROADWAY MANAGEMENT SYSTEM PAGE NUMBER: 526  
PRINT DATE: 12/30/2024 SLD COUNTY/SR - ANNUAL PRINT COUNTY: CHESTER

DIR: B TOTAL LEN: 1.061 MI. DIST: 06-2 SR: 1043  
LEFT MUN: SPRING CITY B RIGHT MUN: SPRING CITY B

2 0 15088 0 00 0043+81 004386 FT  
BRIDGE ST  
(SR1039 SEG 0060/2249) 0030/0000

YOST ST  
(BORO)

0020/0349  
003697 FT

WALL ST  
(BORO)

0010/1784

000000 FT

0030/0005 015 "DIA CIRC CONCR  
LEN=0035 INSTALLED UNKN  
NC BRIDGE ST  
004386 FT  
MFC BEGIN = C  
0030/0000 LENGTH(AH 1218 BK 0689)  
0020/0371 BMSBN 15/1043/0020/0358  
2 0 15088 0 00 0040+48  
BR. SCHUYLKILL RVR  
0020/0358 BMSBG 15/1043/0020/0358  
003697 FT 2 0 15088 0 00 0036+72  
NC MAIN ST  
MAIN ST  
(BORO)  
0020/0000 LENGTH(AH 0689 BK 3697)  
CENTRAL AV  
(BORO)  
0010/3395 CHURCH ST  
(BORO)  
0010/3207 015 "DIA CIRC CONCR  
0010/3203 LEN=0037 INSTALLED UNKN  
UNKNOWN AL  
(BORO)  
0010/2929 PENN ST  
(BORO)  
0010/2523 015 "DIA CIRC CONCR  
0010/2520 LEN=0035 INSTALLED UNKN  
CEDAR ST  
(BORO)  
0010/2023 015 "DIA CIRC CONCR  
0010/2007 LEN=0060 INSTALLED UNKN  
WALL ST  
(BORO)  
0010/1682 SPRING CITY  
0010/1573 EAST VINCENT T  
000000 FT 2 0 15088 0 00 0000+00  
NC NEW ST  
SCHUYLKILL RD  
(SR0724 SEG 0192/2458)  
MFC BEGIN = D  
0010/0000 LENGTH(AH 3697 BK 0000)



DIR: B TOTAL LEN: .827 MI. DIST: 06-2 SR: 1042  
LEFT MUN: SOUTH COVENTRY T RIGHT MUN: SOUTH COVENTRY T

```

004360 FT POTTSTOWN PK
          (SR0100 SEG 0500/0000)
0016/0045 POTTSTOWN PK
          (SR0100 SEG 0500/0000)
004315 FT 0 0 00000 0 00 0000+00
          MFC BEGIN = E
0016/0000 LENGTH(AH 0045 BK 2395)

036 "DIA CIRC METAL
0014/1673 LEN=0020 INSTALLED 2010
          036 "DIA CIR PLASTIC
0014/1126 LEN=0035 INSTALLED 1960

018 "DIA CIR PLASTIC
0014/0320 LEN=0035 INSTALLED 1960
001920 FT 0 0 00000 0 00 0000+00
          036 "H 48 "W ELLIP METAL
          LEN=0024 INSTALLED 1960
0014/0000 LENGTH(AH 2395 BK 1920)
          018 "DIA CIRC METAL
0010/1840 LEN=0025 INSTALLED 1960
          018 "DIA CIR PLASTIC
0010/1820 LEN=0045 INSTALLED 1960
          018 "DIA CIRC METAL
0010/1316 LEN=0035 INSTALLED 1960

000000 FT 0 0 00000 0 00 0000+00
          NC DAISY POINT RD
          RIDGE RD
          (SR0023 SEG 0220/0000)
          MFC BEGIN = E
0010/0000 LENGTH(AH 1920 BK 0000)

```

EXTRACT DATE: 12/28/2024 ROADWAY MANAGEMENT SYSTEM PAGE NUMBER: 524  
PRINT DATE: 12/30/2024 SLD COUNTY/SR - ANNUAL PRINT COUNTY: CHESTER

DIR: B TOTAL LEN: 2.262 MI. DIST: 06-2 SR: 1041  
LEFT MUN: SPRING CITY B RIGHT MUN: EAST VINCENT T

|                |           |  |             |                         |
|----------------|-----------|--|-------------|-------------------------|
|                | 011942 FT |  | 011942 FT   |                         |
|                |           |  | INTER-AHD   | WALL ST                 |
|                |           |  |             | (T556)                  |
|                |           |  |             | PIKELAND AV             |
|                |           |  | 0050/2325   | (T467)                  |
|                |           |  |             | 018 "DIA CIRC METAL     |
|                |           |  | 0050/2240   | LEN=0043 INSTALLED UNKN |
| CHURCH LN      |           |  |             |                         |
| (BORO)         | 0050/2111 |  |             |                         |
|                |           |  |             | 018 "DIA CIRC METAL     |
|                |           |  | 0050/2066   | LEN=0040 INSTALLED UNKN |
| WALNUT ST      |           |  |             |                         |
| (BORO)         | 0050/1923 |  |             |                         |
| WASHINGTON ST  |           |  |             | PARKVIEW BL             |
| (BORO)         | 0050/1539 |  | 0050/1539   | (T602)                  |
|                |           |  |             | 030 "DIA CIR PLASTIC    |
|                |           |  | 0050/0674   | LEN=0039 INSTALLED UNKN |
|                |           |  |             | 018 "DIA CIRC METAL     |
|                |           |  | 0050/0039   | LEN=0039 INSTALLED UNKN |
| WALL ST        |           |  |             |                         |
| (BORO)         | 009617 FT |  | 009617 FT   | 2 0 15208 0 00 0018+22  |
| SPRING CITY    |           |  | NC WALL ST  |                         |
| EAST VINCENT T | 0050/0000 |  | 5 0050/0000 | LENGTH(AH 2325 BK 1806) |
|                |           |  |             |                         |
|                | 007811 FT |  |             |                         |
|                |           |  | 007811 FT   | 2 0 15208 0 00 0000+00  |
|                |           |  | NC PARK RD  |                         |
|                |           |  |             | SCHUYLKILL RD           |
|                |           |  |             | (SR0724 SEG 0202/0000)  |
|                |           |  | 5 0040/0000 | LENGTH(AH 1806 BK 2209) |
|                |           |  |             |                         |
| LINDEN AV      |           |  |             |                         |
| (PRDR)         | 0030/1538 |  |             | 036 "DIA CIR PLASTIC    |
|                |           |  | 0030/1410   | LEN=0031 INSTALLED UNKN |
|                |           |  |             | OPPERMAN DR             |
|                |           |  | 0030/0730   | (T570)                  |

EXTRACT DATE: 12/28/2024 ROADWAY MANAGEMENT SYSTEM PAGE NUMBER: 523  
PRINT DATE: 12/30/2024 SLD COUNTY/SR - ANNUAL PRINT COUNTY: CHESTER

DIR: B TOTAL LEN: 2.262 MI. DIST: 06-2 SR: 1041  
LEFT MUN: EAST VINCENT T RIGHT MUN: EAST VINCENT T

MARCEL AV  
(T555)

0030/0660

==

005602 FT

---  
---

005602 FT

---  
---

STONY RUN RD  
(SR1032 SEG 0040/0780) 0020/1667

---  
---

003935 FT

---  
---

000000 FT

==

---  
---

0030/0508

018"H 12"W ELLIP METAL  
LEN=0029 INSTALLED UNKN  
036"H 00"W MULT METAL  
LEN=0040 INSTALLED UNKN  
2 0 15101 1 00 0000+00  
STONY RUN RD  
(SR1032 SEG 0040/1999)

0030/0040

005602 FT

NC HI  
INTER-BK

5 0030/0000

005602 FT

7024/0000

INTER-AHD

0020/1667

LL CHURCH RD  
STONY RUN RD  
(SR1032 SEG 0040/1999)  
LTH AH 002209 BK 001226  
LTH AH 001226 BK 001667  
STONY RUN RD  
(SR1032 SEG 0040/0780)

0020/0710

BMS EN 15/1041/0020/0688  
2 0 15196 0 00 0046+48  
STONY CREEK

0020/0688

0020/0189

003935 FT

BMS BG 15/1041/0020/0688  
018"H 00"W MULT METAL  
LEN=0024 INSTALLED UNKN  
2 0 15196 0 00 0039+49  
VALLEY CREEK LN  
(TWP )

5 0020/0000

LENGTH(AH 1667 BK 3935)

0010/2218

018 "DIA CIRC CONCR  
LEN=0035 INSTALLED UNKN  
018 "DIA CIRC METAL

0010/1938

LEN=0024 INSTALLED UNKN

000000 FT

2 0 15196 0 00 0000+00

NC BUCKWALTER RD

RIDGE RD

INTER-BK

(SR0023 SEG 0340/1072)

HICKORY GROVE RD

(T484)

MFC BEGIN = E

5 0010/0000

LENGTH(AH 3935 BK 0000)

EXTRACT DATE: 12/28/2024 ROADWAY MANAGEMENT SYSTEM PAGE NUMBER: 522  
PRINT DATE: 12/30/2024 SLD COUNTY/SR - ANNUAL PRINT COUNTY: CHESTER  
DIR: B TOTAL LEN: .000 MI. DIST: 06-2 SR: 1040  
LEFT MUN: SPRING CITY B RIGHT MUN: SPRING CITY B

000000 FT



000000 FT  
7010/0000 LENGTH(AH 1741 BK 0000)

EXTRACT DATE: 12/28/2024 ROADWAY MANAGEMENT SYSTEM PAGE NUMBER: 521  
PRINT DATE: 12/30/2024 SLD COUNTY/SR - ANNUAL PRINT COUNTY: CHESTER  
DIR: B TOTAL LEN: 3.304 MI. DIST: 06-2 SR: 1039  
LEFT MUN: SPRING CITY B RIGHT MUN: SPRING CITY B

017447 FT  
MAIN ST  
(SR1043 SEG 0030/0000) 0060/2249  
FROM 1043/0030 SH  
(CONN) 0060/2153  
CHURCH ST



017447 FT  
INTER-AHD MAIN ST  
(SR1043 SEG 0030/0000)  
0060/2249  
0060/2035 015 "DIA CIRC METAL  
LEN=0036 INSTALLED UNKN  
CHURCH ST

DIST: 06-2 SR: 1039  
RIGHT MUN: SPRING CITY B

EXTRACT DATE: 12/28/2024 ROADWAY MANAGEMENT SYSTEM PAGE NUMBER: 519  
PRINT DATE: 12/30/2024 SLD COUNTY/SR - ANNUAL PRINT COUNTY: CHESTER

DIR: B TOTAL LEN: 3.304 MI. DIST: 06-2 SR: 1039  
LEFT MUN: EAST VINCENT T RIGHT MUN: EAST VINCENT T

1 1 00096 0 00 0068+47 006714 FT  
REITNOUR RD  
(T477) 0030/0000

003859 FT

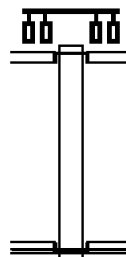
000000 FT

| Station   | Length | Material         | Notes                   |
|-----------|--------|------------------|-------------------------|
| 0030/1865 | 018"   | DIA CIRC CONCR   | LEN=0045 INSTALLED UNKN |
| 0030/1310 | 018"   | DIA CIR PLASTIC  | LEN=0048 INSTALLED UNKN |
| 0030/1215 | 015"   | DIA CIRC CONCR   | LEN=0032 INSTALLED UNKN |
| 0030/0920 | 018"   | DIA CIRC CONCR   | LEN=0030 INSTALLED UNKN |
| 0030/0140 | 018"   | DIA CIRC CONCR   | LEN=0055 INSTALLED UNKN |
| 0030/0000 | 3319   | Length           | (AH 3319 BK 2855)       |
| 0020/2275 | 018"   | DIA CIRC CONCR   | LEN=0032 INSTALLED UNKN |
| 0020/2187 | 018"   | DIA CIRC CONCR   | LEN=0035 INSTALLED UNKN |
| 0020/1314 |        | STONY RUN RD     | (SR1032 SEG 0020/0000)  |
| 0020/0180 |        | ERIN LN          | (TWP)                   |
| 0020/0021 |        | BMSBN            | 15/1039/0020/0000       |
| 003859 FT |        | 1 1 00096 0 00   | 0038+58                 |
| 0020/0000 |        | STONEY RUN CREEK | BMSBG 15/1039/0020/0000 |
| 0010/1285 | 018"   | DIA CAST IRON    | LEN=0035 INSTALLED UNKN |
| 000000 FT |        | 1 1 00096 0 00   | 0000+00                 |
| 0010/0000 |        | RIDGE ST         | (SR0023 SEG 0310/0000)  |
|           |        | MFC BEGIN        | = D                     |
|           |        | LENGTH           | (AH 3859 BK 0000)       |

EXTRACT DATE: 12/28/2024 ROADWAY MANAGEMENT SYSTEM PAGE NUMBER: 518  
 PRINT DATE: 12/30/2024 SLD COUNTY/SR - ANNUAL PRINT COUNTY: CHESTER  
 DIR: B TOTAL LEN: .086 MI. DIST: 06-2 SR: 1038  
 LEFT MUN: EAST PIKELAND T RIGHT MUN: NORTH COVENTRY T

000453 FT

000000 FT



000453 FT  
 INTER-AHD TOWNSHIP LINE RD  
 (T459)  
 KIMBERTON RD  
 (SR0113 SEG 0260/0568)  
 0010/0453  
 000000 FT 2 0 15035 1 00 0000+00  
 NC TO TOWNSHIP LINE RD  
 POTHOUSE RD  
 (SR1036 SEG 0010/0524)  
 INTER-BK TOWNSHIP LINE RD  
 (T459)  
 MFC BEGIN = D  
 0010/0000 LENGTH(AH 0453 BK 0000)

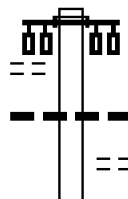


EXTRACT DATE: 12/28/2024 ROADWAY MANAGEMENT SYSTEM PAGE NUMBER: 517  
PRINT DATE: 12/30/2024 SLD COUNTY/SR - ANNUAL PRINT COUNTY: CHESTER  
DIR: N TOTAL LEN: 2.189 MI. DIST: 06-2 SR: 1037  
LEFT MUN: NORTH COVENTRY T RIGHT MUN: NORTH COVENTRY T

RIVER RD  
(T607)

011325 FT

0050/2999



011556 FT AH-MONTGOMERY (46)  
INTER-AHD HANOVER ST  
0050/3086 (SR4038 SEG 0010/0000)  
0050/2999  
0050/2888 01B "DIA CIRC METAL  
LEN=0045 INSTALLED UNKN  
SCHUYLKILL AV  
0050/2887 (T503)  
015 "DIA CIRC CONCR

EXTRACT DATE: 12/28/2024 ROADWAY MANAGEMENT SYSTEM PAGE NUMBER: 516  
PRINT DATE: 12/30/2024 SLD COUNTY/SR - ANNUAL PRINT COUNTY: CHESTER

DIR: N TOTAL LEN: 2.189 MI. DIST: 06-2 SR: 1037  
LEFT MUN: NORTH COVENTRY T RIGHT MUN: NORTH COVENTRY T

|                           |                        |    |                        |  |                |
|---------------------------|------------------------|----|------------------------|--|----------------|
| MAIN ST<br>(T539)         | 0050/2441              | == | 0050/2740              | LEN=0024   | INSTALLED UNKN |
|                           |                        | == | 0050/2358              | MAIN ST<br>(T594)  |                |
|                           |                        | == | 0050/2072              | 018 "DIA CIRC CONCR<br>LEN=0027  | INSTALLED UNKN |
|                           |                        | == | 0050/1923              | RAMP M RD<br>(SR8018 SEG 0500/0748)  |                |
|                           |                        | == | 0050/1896              | 018 "DIA CIRC CONCR<br>LEN=0094  | INSTALLED UNKN |
|                           |                        | == | 0050/1766              | POTTSTOWN BYPASS (OP ID 15/0422/0040/0000)   |                |
| TO 8018/0010 SH<br>(CONN) | 0050/1559              | == | 0050/1341              | RAMP N RD<br>(SR8018 SEG 0010/0000)  |                |
|                           |                        | == | 0050/1300              | 024 "H 18 "W ELLIP METAL<br>LEN=0044   | INSTALLED UNKN |
| DORCHESTER LN<br>(PRDR)   | 0050/1190              | == | 0050/1078              | 024 "DIA CIRC CONCR<br>LEN=0036  | INSTALLED UNKN |
| MT ZION AV<br>(T597)      | 0050/0829              | == | 0050/0021              | 018 "DIA CIRC CONCR<br>LEN=0035  | INSTALLED UNKN |
|                           | 008239 FT              | == | 008470 FT              | 1 0 00147 7 00 0000+00<br>SCHUYKILL RD<br>(SR0724 SEG 0062/0000)                             |                |
|                           |                        | == | 0050/0000              | LENGTH(AH 3086 BK 1997)  |                |
|                           |                        | == | 0040/1640              | PARKWAY DR<br>(T618)   |                |
| URNER ST<br>(T514)        | 0040/1276              | == | 0040/1276              | URNER ST<br>(T547)   |                |
|                           |                        | == | 0040/0360              | 048 "H 36 "W CON BOX CUL<br>LEN=0027   | INSTALLED UNKN |
|                           |                        | == | 0040/0358              | 024 "DIA CAST IRON<br>LEN=0020   | INSTALLED UNKN |
| PRIVATE DR<br>(PRDR)      | 0040/0185<br>006242 FT | == | 0040/0185<br>006473 FT | (APRA) SUBURBAN STEEL E<br>1 0 00147 0 05 1156+91<br>CEDARVILLE RD<br>(SR1034 SEG 0020/0000) |                |
|                           |                        | == | 0040/0000              | LENGTH(AH 1997 BK 3404)  |                |

EXTRACT DATE: 12/28/2024 ROADWAY MANAGEMENT SYSTEM PAGE NUMBER: 515  
PRINT DATE: 12/30/2024 SLD COUNTY/SR - ANNUAL PRINT COUNTY: CHESTER

DIR: N TOTAL LEN: 2.189 MI. DIST: 06-2 SR: 1037  
LEFT MUN: NORTH COVENTRY T RIGHT MUN: NORTH COVENTRY T

LC TO LENAPE CROSSING  
(CONN)  
LENAPE CROSSING  
(PRDR)

0030/1729  
0030/1566

002838 FT

NEIMAN RD  
(SR4041 SEG 0100/3251) 0020/1514

000760 FT

TO 0100/0580 SH  
(CONN)  
POTTSTOWN PK  
(SR0100 SEG 0580/1193)  
POTTSTOWN PK  
(SR0100 SEG 0580/1193) 0011/0246  
1 0 00147 0 05 1083+71 000000 FT  
POTTSTOWN PK  
(SR0100 SEG 0581/0969)  
NC HANOVER ST  
POTTSTOWN PK  
(SR0100 SEG 0581/0969)  
MFC BEGIN = B  
LENGTH(AH 0760 BK 0000) 0011/0000

0030/3115 018 "DIA CIRC CONCR  
LEN=0035 INSTALLED UNKN  
WENDLER CR  
0030/2849 (TWP)  
036 "DIA CIRC CONCR  
0030/2778 LEN=0030 INSTALLED UNKN  
0030/1893 030 "DIA CIRC CONCR  
LEN=0051 INSTALLED UNKN

003069 FT 1 0 00147 0 05 1122+99  
KEMP RD  
(T517)  
0030/0000 LENGTH(AH 3404 BK 2078)  
030 "DIA CIRC CONCR  
0020/1974 LEN=0030 INSTALLED UNKN

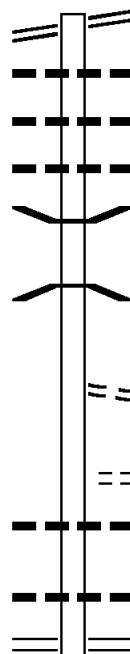
0020/0539 BRIANNA CR  
(TWP)  
KREPPS LN  
(TWP)  
0020/0016 1 0 00147 0 05 1093+48  
000991 FT MFC BEGIN = B  
0020/0000 LENGTH(AH 2078 BK 0991)

000000 FT 1 0 00147 0 05 1083+71  
NC HANOVER ST  
INTER-BK POTTSTOWN PK  
(SR0100 SEG 0580/0680)  
MFC BEGIN = B  
0010/0000 LENGTH(AH 0991 BK 0000)

EXTRACT DATE: 12/28/2024 ROADWAY MANAGEMENT SYSTEM PAGE NUMBER: 514  
PRINT DATE: 12/30/2024 SLD COUNTY/SR - ANNUAL PRINT COUNTY: CHESTER  
DIR: B TOTAL LEN: 4.708 MI. DIST: 06-2 SR: 1036  
LEFT MUN: SCHUYLKILL T RIGHT MUN: SCHUYLKILL T

VALLEY FORGE RD 024856 FT  
(SR0023 SEG 0530/0000) 0080/1739

023117 FT



024856 FT VALLEY FORGE RD  
0080/1739 (SR0023 SEG 0530/0000)  
012 "DIA CIRC CONCR  
0080/1245 LEN=0020 INSTALLED UNKN  
030 "DIA CIR PLASTIC  
0080/1233 LEN=0035 INSTALLED UNKN  
060 "DIA CIRC METAL  
0080/1030 LEN=0035 INSTALLED 1990  
0080/0350 BMS EN 15/1036/0080/0340  
0 0 00000 0 00 0000+00  
BRANCH PICKERING CREEK  
0080/0340 BMS BG 15/1036/0080/0340  
023117 FT 2 0 15030 0 00 0104+12  
JUG HOLLOW RD  
(T445)  
5 0080/0000 LENGTH(AH 1739 BK 3372)  
0070/2197 ROOSTER HILL RD  
(PRDR)  
024 "DIA CIRC METAL  
0070/1729 LEN=0037 INSTALLED 1990  
0070/1041 024 "DIA CIRC CONCR  
LEN=0048 INSTALLED 1990  
COUNTRY CLUB RD  
(SR1005 SEG 0170/0000)

EXTRACT DATE: 12/28/2024 ROADWAY MANAGEMENT SYSTEM PAGE NUMBER: 513  
PRINT DATE: 12/30/2024 SLD COUNTY/SR - ANNUAL PRINT COUNTY: CHESTER

DIR: B TOTAL LEN: 4.708 MI. DIST: 06-2 SR: 1036  
LEFT MUN: SCHUYLKILL T RIGHT MUN: SCHUYLKILL T

|                  |  |     |     |             |                          |
|------------------|--|-----|-----|-------------|--------------------------|
|                  |  | 00  | 00  | 0070/1004   | 018 "DIA CIRC CONCR      |
|                  |  | --- | --- | 0070/0946   | LEN=0050 INSTALLED UNKN  |
|                  |  | --- | --- | 0070/0583   | 015 "DIA CIRC CONCR      |
| 019745 FT        |  |     |     | 019745 FT   | LEN=0040 INSTALLED 1999  |
|                  |  |     |     |             | 2 0 15030 0 00 0071+01   |
|                  |  |     |     |             | SPRINGVIEW LN            |
|                  |  |     |     |             | (T696)                   |
|                  |  | ==  |     | 5 0070/0000 | LENGTH(AH 3372 BK 2512)  |
|                  |  | --- | --- |             |                          |
|                  |  | --- | --- | 0064/1302   | 018 "DIA CIRC METAL      |
|                  |  |     |     |             | LEN=0030 INSTALLED 1990  |
|                  |  | --- | --- | 0064/0852   | 015 "DIA CIR PLASTIC     |
| 017233 FT        |  |     |     | 017233 FT   | LEN=0025 INSTALLED 1990  |
|                  |  |     |     |             | 0 0 00000 0 00 0000+00   |
| WAVERLY CR       |  |     |     |             | 018 "DIA CIRC METAL      |
| (TWP )           |  |     |     |             | LEN=0033 INSTALLED 1990  |
|                  |  |     |     | 5 0064/0000 | LENGTH(AH 2512 BK 2120)  |
|                  |  |     |     |             |                          |
|                  |  | ==  |     | 0060/0936   | SCHOFIELD RD             |
|                  |  |     |     |             | (T712)                   |
|                  |  | --- | --- |             |                          |
| ANDERSON FARM RD |  |     |     |             |                          |
| (T711)           |  |     |     |             |                          |
|                  |  | ==  |     | 0060/0015   | BMS EN 15/1036/0060/0000 |
|                  |  |     |     | 015113 FT   | BRIDGE POSTED (TONS)     |
| 015113 FT        |  |     |     |             | 2 0 15030 0 00 0025+00   |
|                  |  |     |     |             | SGL 15 COMB 22           |
|                  |  |     |     |             | ANDERSON BROOK           |
|                  |  |     |     | 5 0060/0000 | BMSBG 15/1036/0060/0000  |
|                  |  |     |     |             | LENGTH(AH 2120 BK 2493)  |
|                  |  |     |     |             | 030 "DIA CIRC METAL      |
|                  |  | --- | --- | 0050/2187   | LEN=0030 INSTALLED 1990  |
|                  |  |     |     |             | CLOTHIER SPRINGS RD      |
|                  |  | ==  |     | 0050/1816   | (T433)                   |
|                  |  |     |     |             | 018 "DIA CIRC METAL      |
|                  |  | --- | --- | 0050/1450   | LEN=0030 INSTALLED 1990  |
|                  |  |     |     |             |                          |
|                  |  | --- | --- | 0050/0340   | 018 "DIA CIRC METAL      |
| 012620 FT        |  |     |     | 012620 FT   | LEN=0085 INSTALLED UNKN  |
|                  |  |     |     |             | 2 0 15030 0 00 0000+00   |
|                  |  |     |     |             | WHITE HORSE RD           |
|                  |  |     |     |             | (SR1003 SEG 0120/1332)   |
|                  |  | 00  | 00  |             | NC VALLEY PARK RD        |

EXTRACT DATE: 12/28/2024 ROADWAY MANAGEMENT SYSTEM PAGE NUMBER: 512  
PRINT DATE: 12/30/2024 SLD COUNTY/SR - ANNUAL PRINT COUNTY: CHESTER

DIR: B TOTAL LEN: 4.708 MI. DIST: 06-2 SR: 1036  
LEFT MUN: SCHUYLKILL T RIGHT MUN: SCHUYLKILL T

|  |           |  |  |           |  |
|--|-----------|--|--|-----------|--|
|  |           |  |  | INTER-BK  | WHITE HORSE RD<br>(SR1003 SEG 0120/1332) |
|  | 012620 FT |  |  | 0050/0000 | LTH AH 002493 BK 000475                  |
|  |           |  |  | 012620 FT |  |
| WHITE HORSE RD<br>(SR1003 SEG 0120/1812) | 0040/3259 |  |  | 7044/0000 | LTH AH 000475 BK 003259                  |
|  |           |  |  | INTER-AHD | WHITE HORSE RD<br>(SR1003 SEG 0120/1812) |
|  |           |  |  | 0040/3259 | 018 "DIA CIRC CONCR                      |
|  |           |  |  | 0040/3062 | LEN=0045 INSTALLED UNKN                  |
|  |           |  |  | 0040/2876 | 018 "DIA CIRC CONCR                      |
|  |           |  |  |           | LEN=0184 INSTALLED UNKN                  |
| ELEMENTARY SCHOOL RD<br>(PRDR)           | 0040/2769 |  |  | 0040/2725 | 036 "DIA CIRC CONCR                      |
|  |           |  |  |           | LEN=0055 INSTALLED UNKN                  |
|  |           |  |  | 0040/2719 | 018 "DIA CIRC CONCR                      |
|  |           |  |  |           | LEN=0003 INSTALLED UNKN                  |
|  |           |  |  | 0040/2649 | 018 "DIA CIRC CONCR                      |
|  |           |  |  |           | LEN=0024 INSTALLED UNKN                  |
|  |           |  |  | 0040/2565 | 021 "DIA CIRC CONCR                      |
|  |           |  |  |           | LEN=0070 INSTALLED 2002                  |
| NORRIS AV<br>(T598)                      | 0040/2018 |  |  | 0040/2011 | 018 "DIA CIR PLASTIC                     |
|  |           |  |  |           | LEN=0032 INSTALLED 1990                  |
|  |           |  |  | 0040/1450 | 036 "DIA CIRC METAL                      |
|  |           |  |  |           | LEN=0100 INSTALLED 1990                  |
| SOUTH LN<br>(PRDR)                       | 0040/0927 |  |  |           |  |
|  | 009361 FT |  |  | 009361 FT | 2 0 15035 0 00 0092+35                   |
| HALLOWELL AV<br>(T591)                   | 0040/0000 |  |  |           | STATE RD                                 |
|  |           |  |  | 0040/0000 | (SR0029 SEG 0150/0000)                   |
|  |           |  |  |           | LENGTH(AH 3259 BK 2458)                  |
|  |           |  |  | 0030/2328 | 018 "DIA CIRC METAL                      |
|  |           |  |  |           | LEN=0028 INSTALLED 1990                  |
| GAY ST<br>(TWP )                         | 0030/1638 |  |  | 0030/1200 | 018 "DIA CIRC CONCR                      |
|  |           |  |  |           | LEN=0070 INSTALLED UNKN                  |
|  |           |  |  | 0030/0970 | 018 "DIA CIRC CONCR                      |
|  |           |  |  |           | LEN=0230 INSTALLED UNKN                  |
|  |           |  |  |           | TROTTERS DR                              |
| PHANTOM WY<br>(PRDR)                     | 0030/0923 |  |  | 0030/0923 | (T709)                                   |
|  |           |  |  | 0030/0860 | 018 "DIA CIRC CONCR                      |
|  |           |  |  |           | LEN=0044 INSTALLED UNKN                  |

EXTRACT DATE: 12/28/2024 ROADWAY MANAGEMENT SYSTEM PAGE NUMBER: 511  
PRINT DATE: 12/30/2024 SLD COUNTY/SR - ANNUAL PRINT COUNTY: CHESTER

DIR: B TOTAL LEN: 4.708 MI. DIST: 06-2 SR: 1036  
LEFT MUN: SCHUYLKILL T RIGHT MUN: SCHUYLKILL T

2 0 15035 0 00 0069+26 006903 FT  
MEADOWBROOK LN  
(PRDR) 0030/0000

BRIDGE ST  
(SR1019 SEG 0070/1647) 0020/0484

2 0 15035 0 00 0032+94 003429 FT  
TIMOTHY LN  
(BORO) 0020/0000

HARVEST LN  
(BORO) 0010/2488

ROSS LN  
(BORO) 0010/0953  
TOWNSHIP LINE RD  
(SR1038 SEG 0010/0000) 0010/0524

2 0 15035 0 00 0000+00 000000 FT  
KIMBERTON RD  
(SR0113 SEG 0260/0000) 0010/0000

0030/0008 018 "DIA CIRC METAL  
006903 FT LEN=0034 INSTALLED 1990  
TROTTERS DR  
(T709)  
0030/0000 LENGTH(AH 2458 BK 3474)

0020/1724 AUDREY LN  
(T614)

0020/0950 018 "DIA CIRC METAL  
LEN=0025 INSTALLED UNKN  
0020/0870 018 "DIA CIRC METAL  
LEN=0026 INSTALLED UNKN  
CHARLESTOWN RD  
0020/0484 (SR1019 SEG 0070/1647)  
0020/0392 (AAR 515474K)#TRKS 01  
024 "DIA CIRC OTHER  
0020/0390 LEN=0080 INSTALLED 1990  
TO 1019/0070 SH  
0020/0373 (CONN)  
003429 FT WILMER AV  
(T460)  
0020/0000 LENGTH(AH 3474 BK 3429)  
024 "DIA CIRC METAL  
0010/3272 LEN=0034 INSTALLED 1990  
RIDGEVIEW RD  
0010/3107 (T625)

0010/1950 048 "DIA CIR PLASTIC  
LEN=0031 INSTALLED 1990  
POTTERS POND DR  
0010/1449 (TWP)  
EVERGREEN DR  
(T620)  
0010/0953 TOWNSHIP LINE RD  
(T459)  
0010/0524 SCHUYLKILL  
EAST PIKELAND T  
0010/0505 NC PO THOUSE RD

000000 FT KIMBERTON RD  
(SR0113 SEG 0260/0000)  
MFC BEGIN = D  
0010/0000 LENGTH(AH 3429 BK 0000)

EXTRACT DATE: 12/28/2024 ROADWAY MANAGEMENT SYSTEM PAGE NUMBER: 510  
PRINT DATE: 12/30/2024 SLD COUNTY/SR - ANNUAL PRINT COUNTY: CHESTER  
DIR: B TOTAL LEN: 3.061 MI. DIST: 06-2 SR: 1035  
LEFT MUN: EAST COVENTRY T RIGHT MUN: EAST COVENTRY T



EXTRACT DATE: 12/28/2024 ROADWAY MANAGEMENT SYSTEM PAGE NUMBER: 509  
PRINT DATE: 12/30/2024 SLD COUNTY/SR - ANNUAL PRINT COUNTY: CHESTER

DIR: B TOTAL LEN: 3.061 MI. DIST: 06-2 SR: 1035  
LEFT MUN: EAST COVENTRY T RIGHT MUN: EAST COVENTRY T

WELLS RD  
(T501)

0050/2073

1 0 00462 0 00 0000+00 013613 FT  
OLD SCHUYLKILL RD  
(T532) 0050/0000

KOLB RD  
(T505)

0034/2071

008817 FT

WIAND LN

INTER-AHD MAIN ST  
0050/2550 (SR4022 SEG 0010/0000)  
1 0 00462 0 00 0000+00  
SCHUYLKILL RIVER  
0050/2175 BMSBG 15/1035/0050/2222

024 "DIA CIR PLASTIC  
LEN=0030 INSTALLED UNKN  
OLD SCHUYLKILL RD  
(T532)  
NC LI NFIELD RD  
NEW SCHUYLKILL RD  
(SR0724 SEG 0152/1763)  
0050/0060  
013613 FT  
MFC BEGIN = C  
5 0050/0000 LENGTH(AH 2550 BK 2701)

018 "DIA CIRC CONCR  
LEN=0030 INSTALLED 1980  
0040/1882 BMSBG 15/1035/0040/1449  
0040/1545 2 0 15104 0 00 0123+73  
PIGEON CREEK  
0040/1449 BMSBG 15/1035/0040/1449

010912 FT 2 0 15104 0 00 0109+34  
KOLB RD  
(T505)  
5 0040/0000 LENGTH(AH 2701 BK 2095)

018 "DIA CIRC METAL  
LEN=0030 INSTALLED UNKN  
0034/1857

036 "DIA CIRC METAL  
LEN=0025 INSTALLED UNKN  
BRANDIE LAYNE CT  
(T616)  
0034/1007 2 0 15104 0 00 0087+94  
0034/0454 036 "DIA CIRC METAL  
008817 FT LEN=0035 INSTALLED UNKN  
5 0034/0000 LENGTH(AH 2095 BK 2509)

EXTRACT DATE: 12/28/2024 ROADWAY MANAGEMENT SYSTEM PAGE NUMBER: 508  
PRINT DATE: 12/30/2024 SLD COUNTY/SR - ANNUAL PRINT COUNTY: CHESTER

DIR: B TOTAL LEN: 3.061 MI. DIST: 06-2 SR: 1035  
LEFT MUN: EAST COVENTRY T RIGHT MUN: EAST COVENTRY T

|   |           |    |  |           |   |
|---|-----------|----|--|-----------|---|
| (T619)  | 0030/1926 | == |  |           |   |
|   |           | == |  | 0030/1303 | 018"H 00"W MULT PLSTIC<br>LEN=0035 INSTALLED UNKN                         |
| WIAND LN<br>(T619)  | 0030/1249 | == |  |           |   |
|   |           | == |  | 0030/1147 | KEEN RD<br>(T550)   |
| 2 0 15104 0 00 0062+45 006308 FT<br>SAYLORS MILL RD<br>(T606) | 0030/0000 | == |  | 006308 FT |   |
|   |           | == |  | 0030/0000 | LENGTH(AH 2509 BK 3068)<br>018 "DIA CIRC METAL<br>LEN=0083 INSTALLED 1980 |
| CREAMERY RD<br>(T546)   | 0020/2909 | == |  | 0020/2925 | STONY RUN RD<br>(SR1032 SEG 0010/0000)                                    |
|   |           | == |  | 0020/2909 | 018 "DIA CIRC CONCR   |
|   |           | == |  | 0020/2624 | LEN=0024 INSTALLED UNKN   |
|   |           | == |  |           |   |
| CONCETTA DR<br>(PRDR)   | 0020/1219 | == |  | 0020/1482 | 020"H 32"W ELLIP METAL<br>LEN=0025 INSTALLED 1980                         |
|   |           | == |  |           |   |
|   |           | == |  | 0020/0025 | 018"H 00"W MULT METAL<br>LEN=0034 INSTALLED 2015                          |
| 2 0 15104 0 00 0032+40 003240 FT<br>ELLIS WOODS RD<br>(T605)  | 0020/0000 | == |  | 003240 FT | ELLIS WOODS RD<br>(SR1033 SEG 0064/1791)                                  |
|   |           | == |  | 0020/0000 | MFC BEGIN = D<br>LENGTH(AH 3068 BK 3240)                                  |
|   |           | == |  |           |   |
|   |           | == |  | 0010/2423 | ELEANOR DR<br>(T600)  |
|   |           | == |  | 0010/2101 | 024"H 34"W ELLIP METAL<br>LEN=0030 INSTALLED 1980                         |
|   |           | == |  |           |   |
|   | 000000 FT |    |  | 000000 FT | 2 0 15104 0 00 0000+00<br>RIDGE RD<br>(SR0023 SEG 0290/0000)              |
| RIDGE RD<br>(SR0023 SEG 0290/0000)                            | 0010/0000 |    |  | NC BE     | THEL CHURCH RD<br>MFC BEGIN = E   |
|   |           |    |  | 0010/0000 | LENGTH(AH 3240 BK 0000)   |

EXTRACT DATE: 12/28/2024 ROADWAY MANAGEMENT SYSTEM PAGE NUMBER: 507  
PRINT DATE: 12/30/2024 SLD COUNTY/SR - ANNUAL PRINT COUNTY: CHESTER  
DIR: B TOTAL LEN: 4.481 MI. DIST: 06-2 SR: 1034  
LEFT MUN: EAST COVENTRY T RIGHT MUN: EAST COVENTRY T

023662 FT



023662 FT  
INTER-AHD

0080/1026

SANATOGA RD  
(T590)  
NEW SCHUYLKILL RD  
(SR0724 SEG 0132/0000)  
018 "DIA CIRC METAL

EXTRACT DATE: 12/28/2024 ROADWAY MANAGEMENT SYSTEM PAGE NUMBER: 506  
PRINT DATE: 12/30/2024 SLD COUNTY/SR - ANNUAL PRINT COUNTY: CHESTER

DIR: B TOTAL LEN: 4.481 MI. DIST: 06-2 SR: 1034  
LEFT MUN: EAST COVENTRY T RIGHT MUN: EAST COVENTRY T

022636 FT

020258 FT

018649 FT

016033 FT

0080/0930 LEN=0035 INSTALLED UNKN

018 "DIA CIR PLASTIC

0080/0695 LEN=0070 INSTALLED UNKN

022636 FT 2 0 15101 0 00 0010+31

OLD SCHUYLKILL RD

(T532)

5 0080/0000 LENGTH(AH 1026 BK 2378)

MEADOW LN

(T612)

0070/0959

018 "DIA CIRC METAL

LEN=0028 INSTALLED UNKN

020258 FT 2 0 15197 0 00 0202+00

CEDARVILLE RD

(T511)

NC SANATOGA RD

SANATOGA RD

(T622)

5 0070/0000 LENGTH(AH 2378 BK 1609)

018 "DIA CIRC CONCR

LEN=0030 INSTALLED UNKN

0060/0842

018 "DIA CIRC CONCR

LEN=0040 INSTALLED UNKN

0060/0582

018 "DIA CIRC CONCR

LEN=0030 INSTALLED UNKN

018649 FT

2 0 15197 0 00 0185+85

BUCKWALTER RD

(T523)

5 0060/0000 LENGTH(AH 1609 BK 2616)

018 "DIA CIRC CONCR

LEN=0042 INSTALLED UNKN

0054/2523

018 "DIA CIRC CONCR

LEN=0028 INSTALLED UNKN

0054/1783

036 "DIA CIRC METAL

LEN=0040 INSTALLED UNKN

0054/1489

018 "DIA CIRC CONCR

LEN=0040 INSTALLED UNKN

0054/0903

018 "DIA CIRC CONCR

LEN=0028 INSTALLED UNKN

0054/0324

018 "DIA CIRC CONCR

LEN=0030 INSTALLED UNKN

016033 FT

0 0 00000 0 00 0000+00

ELLIS WOODS RD

(T605)

EXTRACT DATE: 12/28/2024 ROADWAY MANAGEMENT SYSTEM PAGE NUMBER: 505  
PRINT DATE: 12/30/2024 SLD COUNTY/SR - ANNUAL PRINT COUNTY: CHESTER

DIR: B TOTAL LEN: 4.481 MI. DIST: 06-2 SR: 1034  
LEFT MUN: EAST COVENTRY T RIGHT MUN: EAST COVENTRY T

HARLEY RD  
(T527)

0050/1463

==

2 0 15197 0 00 0142+00 014206 FT  
SCHOOL HOUSE RD  
(T524)

0050/0000

==

BROWNSTONE DR  
(T603)

0040/1359

==

011672 FT

009520 FT

007443 FT

5 0054/0000 LENGTH(AH 2616 BK 1827)

0050/1451 HARLEY RD  
(T527)  
0050/1062 COVENTRY GREENE LN  
(T614)  
0050/0890 018"H 24"W ELLIP METAL  
LEN=0085 INSTALLED UNKN  
SCHOOL HOUSE RD  
(T524)  
0050/0313 018"DIA CIR PLASTIC  
LEN=0085 INSTALLED UNKN  
014206 FT

5 0050/0000 LENGTH(AH 1827 BK 2534)  
015"DIA CIRC METAL  
0040/2505 LEN=0035 INSTALLED UNKN

0040/1359 SPRING CREEK LN  
(T591)  
0040/0560 015"DIA CIRC METAL  
LEN=0029 INSTALLED UNKN  
2 0 15197 0 00 0116+67  
SPEICE RD  
(T530)  
5 0040/0000 LENGTH(AH 2534 BK 2152)

0034/1086 EAST COVENTRY  
NORTH COVENTRY T  
018"DIA CIR PLASTIC  
0034/0563 LEN=0022 INSTALLED UNKN  
018"DIA CIR PLASTIC  
0034/0298 LEN=0030 INSTALLED UNKN  
2 0 15197 0 00 0095+20  
MILLER RD  
(T507)  
5 0034/0000 LENGTH(AH 2152 BK 2077)

0030/0013 015"DIA CIRC METAL  
LEN=0025 INSTALLED UNKN  
007443 FT 2 0 15197 0 00 0074+35  
KEIM ST

EXTRACT DATE: 12/28/2024 ROADWAY MANAGEMENT SYSTEM PAGE NUMBER: 504  
PRINT DATE: 12/30/2024 SLD COUNTY/SR - ANNUAL PRINT COUNTY: CHESTER

DIR: B TOTAL LEN: 4.481 MI. DIST: 06-2 SR: 1034  
LEFT MUN: NORTH COVENTRY T RIGHT MUN: NORTH COVENTRY T

CEMETERY RD  
(T513)

0020/0184  
003496 FT

FROM 0100/0611 SH  
(CONN)

0010/1750

COVENTRY POINTE LN  
(PRDR)

0010/1493

000000 FT

== ==  
-- --  
0030/0000 (T490)  
0020/3850 LENGTH(AH 2077 BK 3947)  
036 "DIA CIR PLASTIC  
LEN=0040 INSTALLED 2006  
  
-- --  
0020/2425 036"H 00"W MULT PLSTIC  
LEN=0045 INSTALLED UNKN  
  
-- --  
0020/0373 012 "DIA CAST IRON  
LEN=0025 INSTALLED UNKN  
  
==  
003496 FT 2 0 15197 0 00 0034+82  
HANOVER ST  
(SR1037 SEG 0040/0000)  
0020/0000 LENGTH(AH 3947 BK 3496)  
  
==  
0010/2298 TOWN SQUARE RD  
(PRDR)  
LC TO TOWN SQUARE RD  
0010/2186 (CONN)  
POTTSTOWN PK  
(SR0100 SEG 0610/0533)  
(SR0100 SEG 0611/0550)  
0010/1853  
  
==  
0010/1742 018 "DIA CIRC CONCR  
LEN=0075 INSTALLED UNKN  
  
==  
000000 FT 2 0 15197 0 00 0000+00  
LAURELWOOD RD  
(T541)  
NC CE DARVILLE RD  
INTER-BK LAURELWOOD RD  
(T541)  
MFC BEGIN = D  
0010/0000 LENGTH(AH 3496 BK 0000)

EXTRACT DATE: 12/28/2024 ROADWAY MANAGEMENT SYSTEM PAGE NUMBER: 503  
PRINT DATE: 12/30/2024 SLD COUNTY/SR - ANNUAL PRINT COUNTY: CHESTER

DIR: B TOTAL LEN: 4.194 MI. DIST: 06-2 SR: 1033  
LEFT MUN: EAST COVENTRY T RIGHT MUN: EAST COVENTRY T

022145 FT

022145 FT  
INTER-AHD

ELLIS WOODS RD

(T605)

BETHEL CHURCH RD

0064/1791 (SR1035 SEG 0020/0000)

018 "DIA CIRC METAL

0064/1601 LEN=0020 INSTALLED UNKN

018 "DIA CIRC METAL

0064/1193 LEN=0020 INSTALLED UNKN

020354 FT

020354 FT 2 0 15125 0 00 0102+49  
S 0064/0000 LENGTH(AH 1791 BK 2365)

OAKWOOD DR

0060/1069 (TWP )

EAST COVENTRY

0060/0478 EAST VINCENT T

030 "DIA CIRC METAL

0060/0010 LEN=0002 INSTALLED UNKN

017989 FT 2 0 15125 0 00 0078+79

NC EL LLS WOODS RD

RIDGE RD

S 0060/0000 (SR0023 SEG 0300/0860)  
LENGTH(AH 2365 BK 3926)

036 "DIA CIRC METAL

017989 FT

DIR: B TOTAL LEN: 4.194 MI. DIST: 06-2 SR: 1033  
LEFT MUN: EAST VINCENT T RIGHT MUN: EAST VINCENT T



EXTRACT DATE: 12/28/2024 ROADWAY MANAGEMENT SYSTEM PAGE NUMBER: 501  
PRINT DATE: 12/30/2024 SLD COUNTY/SR - ANNUAL PRINT COUNTY: CHESTER

DIR: B TOTAL LEN: 4.194 MI. DIST: 06-2 SR: 1033  
LEFT MUN: WEST VINCENT T RIGHT MUN: WEST VINCENT T

|                              |                        |   |           |      |
|------------------------------|------------------------|---|-----------|------|
|                              | 0026/2057              | LEN=0040  | INSTALLED | UNKN |
|                              | 0026/1101              | 018 "DIA CIRC METAL<br>LEN=0040   | INSTALLED | UNKN |
| 005702 FT                    | 0026/0382<br>005702 FT | 018 "DIA CIRC METAL<br>LEN=0040<br>2 0 15194 0 00 0057+03                     | INSTALLED | UNKN |
|                              | 0026/0000              | 018 "DIA CIRC METAL<br>LEN=0040<br>LENGTH(AH 2362 BK 3023)                    | INSTALLED | UNKN |
|                              | 0024/2382              | 018 "DIA CIRC METAL<br>LEN=0030   | INSTALLED | UNKN |
|                              | 0024/1490              | 018 "DIA CIRC METAL<br>LEN=0030   | INSTALLED | UNKN |
|                              | 0024/0988              | 015 "DIA CIRC METAL<br>LEN=0060   | INSTALLED | UNKN |
| 002679 FT                    | 002679 FT              | 2 0 15194 0 00 0026+70<br>024 "DIA CAST IRON<br>LEN=0060                      | INSTALLED | UNKN |
|                              | 0024/0000              | LENGTH(AH 3023 BK 2069)   |           |      |
|                              | 0020/1102              | 018 "DIA CIRC METAL<br>LEN=0020   | INSTALLED | UNKN |
|                              | 0020/0900              | 024 "DIA CIRC METAL<br>LEN=0070   | INSTALLED | UNKN |
| 000610 FT                    | 000610 FT              | 2 0 15194 0 00 0006+30<br>SCHOOL HOUSE LN<br>(T472)                           |           |      |
|                              | 0020/0000<br>0010/0091 | LENGTH(AH 2069 BK 0610)<br>BMSSEN 15/1033/0010/0081<br>2 0 15194 0 00 0000+85 |           |      |
|                              | 0010/0081<br>000000 FT | BRANCH BIRCH RUN<br>BMSBG 15/1033/0010/0081<br>2 0 15194 0 00 0000+00         |           |      |
| 000000 FT                    |                        | NC HO   |           |      |
|                              | INTER-BK               | FLOWING SPRINGS RD<br>(SR1030 SEG 0080/1005)                                  |           |      |
| FLOWING SPRINGS RD<br>(T513) | 0010/0000              | HOLLOW RD<br>(SR1030 SEG 0080/1005)<br>MFC BEGIN = D                          |           |      |
|                              | 0010/0000              | LENGTH(AH 0610 BK 0000)   |           |      |

EXTRACT DATE: 12/28/2024 ROADWAY MANAGEMENT SYSTEM PAGE NUMBER: 500  
PRINT DATE: 12/30/2024 SLD COUNTY/SR - ANNUAL PRINT COUNTY: CHESTER

DIR: B TOTAL LEN: 2.647 MI. DIST: 06-2 SR: 1032  
LEFT MUN: EAST VINCENT T RIGHT MUN: EAST VINCENT T

|  |           |           |           |  |
|--|-----------|-----------|-----------|--|
| 013975 FT                                |           | 013975 FT | INTER-AHD | STONY RUN RD<br>(T482)                             |
|  |           | 0040/3960 |           | SCHUYLKILL RD<br>(SR0724 SEG 0212/0000)            |
|  |           | 0040/3500 |           | 024"H 36"W ELLIP METAL<br>LEN=0028 INSTALLED 1970  |
|  |           |           |           |  |
|  |           | 0040/2159 |           | HILL CHURCH RD<br>(T479)                           |
|  |           | 0040/2116 |           | BMS EN 15/1032/0040/2086<br>2 0 15101 0 01 0208+35 |
|  |           |           |           | STONE Y RUN CREEK                                  |
|  |           | 0040/2086 |           | BMS BG 15/1032/0040/2086                           |
|  |           |           |           |  |
| HILL CHURCH RD<br>(SR1041 SEG 0030/0000) | 0040/1999 |           |           |  |
|  |           |           |           |  |
| WRIGHT AV<br>(T560)                      | 0040/1070 |           |           |  |
|  |           |           |           |  |
|  |           | 0040/0780 |           | BUCKWALTER RD<br>(SR1041 SEG 0020/1667)            |
|  |           | 010015 FT |           |  |
| 2 0 15101 0 01 0187+49                   | 010015 FT | 0040/0000 |           | LENGTH(AH 3960 BK 2015)                            |
| MENNONITE CHURCH RD<br>(T486)            | 0040/0000 |           |           |  |
|  |           |           |           |  |
|  |           | 0030/0724 |           | 018 "DIA CIRC METAL<br>LEN=0030 INSTALLED 1970     |
| 008000 FT                                |           | 008000 FT |           | 2 0 15101 0 01 0167+18<br>SEVEN STARS RD<br>(T493) |
|  |           | 0030/0000 |           | LENGTH(AH 2015 BK 1168)<br>018 "DIA CIRC METAL     |

EXTRACT DATE: 12/28/2024 ROADWAY MANAGEMENT SYSTEM PAGE NUMBER: 499  
PRINT DATE: 12/30/2024 SLD COUNTY/SR - ANNUAL PRINT COUNTY: CHESTER

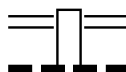
DIR: B TOTAL LEN: 2.647 MI. DIST: 06-2 SR: 1032  
LEFT MUN: EAST VINCENT T RIGHT MUN: EAST VINCENT T

|          |           |           |                  |                  |
|----------|-----------|-----------|------------------|------------------|
|          | 006832 FT | 0024/0599 | LEN=0024         | INSTALLED 1970   |
|          |           |           | 024 "DIA         | CIR PLASTIC      |
|          |           | 0024/0541 | LEN=0020         | INSTALLED 1970   |
|          |           | 006832 FT | 2 0 15101        | 0 01 0154+18     |
|          |           |           | PERCHERON        | DR               |
|          |           |           | (T613)           |                  |
|          |           | 0024/0000 | LENGTH(AH        | 1168 BK 2894)    |
|          |           |           | 018 "DIA         | CIRC METAL       |
|          |           | 0020/2749 | LEN=0030         | INSTALLED 1970   |
|          |           |           |                  |                  |
|          |           | 0020/1737 | SHETLAND WY      |                  |
|          |           |           | (T612)           |                  |
|          |           |           | 024"H            | 36"W ELLIP METAL |
|          |           | 0020/1336 | LEN=0031         | INSTALLED 1970   |
|          |           |           |                  |                  |
|          | 003938 FT | 0020/0020 | 018 "DIA         | CIRC CONCR       |
|          |           | 003938 FT | LEN=0030         | INSTALLED UNKN   |
|          |           |           | 2 0 15101        | 0 01 0126+49     |
|          |           |           | BRIDGE ST        |                  |
|          |           |           | (SR1039          | SEG 0020/1314)   |
|          |           | 0020/0000 | LENGTH(AH        | 2894 BK 3938)    |
|          |           |           |                  |                  |
|          |           | 0010/2172 | 018 "DIA         | CIR PLASTIC      |
|          |           |           | LEN=0025         | INSTALLED UNKN   |
|          |           | 0010/2015 | 018 "DIA         | CIR PLASTIC      |
|          |           |           | LEN=0050         | INSTALLED UNKN   |
|          |           |           |                  |                  |
|          |           | 0010/1189 | EAST VINCENT     |                  |
|          |           |           | EAST COVENTRY T  |                  |
|          |           | 0010/1139 | 015 "DIA         | CIR PLASTIC      |
|          |           |           | LEN=0030         | INSTALLED 2004   |
| LINDA LN | 0010/0798 |           |                  |                  |
| (T613)   |           |           |                  |                  |
|          |           |           |                  |                  |
|          | 000000 FT | 0010/0060 | 018 "DIA         | CIRC CONCR       |
|          |           | 000000 FT | LEN=0065         | INSTALLED 1970   |
|          |           |           | 2 0 15101        | 0 01 0087+01     |
|          |           |           | NC ST            |                  |
|          |           |           | ONY RUN RD       |                  |
|          |           |           | BETHEL CHURCH RD |                  |
|          |           |           | (SR1035          | SEG 0020/2909)   |
|          |           | INTER-BK  | CREAMERY RD      |                  |
|          |           |           | (T546)           |                  |
|          |           |           | MFC BEGIN        | = E              |
|          |           | 0010/0000 | LENGTH(AH        | 3938 BK 0000)    |

EXTRACT DATE: 12/28/2024 ROADWAY MANAGEMENT SYSTEM PAGE NUMBER: 498  
PRINT DATE: 12/30/2024 SLD COUNTY/SR - ANNUAL PRINT COUNTY: CHESTER

DIR: B TOTAL LEN: 4.738 MI. DIST: 06-2 SR: 1031  
LEFT MUN: WEST VINCENT T RIGHT MUN: WEST VINCENT T

025018 FT



025018 FT PUGHTOWN RD  
0064/2797 (SR1028 SEG 0100/0000)  
018 "DIA CIRC METAL  
0064/2739 LEN=0044 INSTALLED UNKN

022221 FT

022221 FT 2 0 15079 0 00 0221+85  
5 0064/0000 LENGTH(AH 2797 BK 2885)

2 0 15079 0 00 0193+30 019336 FT  
BEAVER HILL RD  
(T488) 0060/0000

== ==

019336 FT FLINT RD  
(T580)  
5 0060/0000 LENGTH(AH 2885 BK 3989)



0050/2468 018 "DIA CIRC METAL  
LEN=0030 INSTALLED UNKN

EXTRACT DATE: 12/28/2024 ROADWAY MANAGEMENT SYSTEM PAGE NUMBER: 497  
PRINT DATE: 12/30/2024 SLD COUNTY/SR - ANNUAL PRINT COUNTY: CHESTER

DIR: B TOTAL LEN: 4.738 MI. DIST: 06-2 SR: 1031  
LEFT MUN: WEST VINCENT T RIGHT MUN: WEST VINCENT T

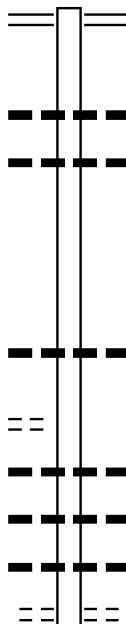
|  |           |           |  |
|--|-----------|-----------|--|
|  |           | 0050/1515 | 036 "DIA CIRC METAL<br>LEN=0040 INSTALLED UNKN                             |
|  |           | 0050/0109 | 018 "DIA CIRC METAL<br>LEN=0026 INSTALLED UNKN                             |
| 015347 FT                                    |           | 015347 FT | 2 0 15079 0 00 0153+38<br>BRYNCOED LN<br>(PRDR)                            |
| FLOWING SPRINGS RD<br>(SR1030 SEG 0090/3415) | 0050/0000 | 0050/0000 | LENGTH(AH 3989 BK 3534)<br>015 "DIA CIR PLASTIC<br>LEN=0026 INSTALLED UNKN |
|  |           | 0044/3533 | 015 "DIA CIR PLASTIC<br>LEN=0026 INSTALLED UNKN                            |
|  |           | 0044/2928 | 015 "DIA CIR PLASTIC<br>LEN=0026 INSTALLED UNKN                            |
|  |           | 0044/2806 | 036 "DIA CIRC METAL<br>LEN=0026 INSTALLED UNKN                             |
|  |           | 011813 FT | 2 0 15079 0 00 0117+50<br>015 "DIA CIR PLASTIC<br>LEN=0026 INSTALLED UNKN  |
|  |           | 0044/0000 | LENGTH(AH 3534 BK 1679)<br>015 "DIA CIR PLASTIC<br>LEN=0023 INSTALLED UNKN |
|  |           | 0040/1585 |  |
|  |           | 010134 FT |  |
| 2 0 15079 0 00 0100+35                       | 010134 FT | 0040/0000 | LENGTH(AH 1679 BK 3887)<br>018 "DIA CIRC METAL<br>LEN=0021 INSTALLED UNKN  |
| SCHOOL HOUSE LN<br>(T472)                    | 0040/0000 | 0030/3397 | MILLER RD<br>(T437)  |
| DOUGLASS LN<br>(T623)                        | 0030/3256 | 0030/3256 | 015 "DIA CIRC METAL<br>LEN=0030 INSTALLED UNKN                             |
|  |           | 0030/3238 |  |
| WEIDNER WY                                   |           |           |  |

DIR: B TOTAL LEN: 4.738 MI. DIST: 06-2 SR: 1031  
LEFT MUN: WEST VINCENT T RIGHT MUN: WEST VINCENT T

EXTRACT DATE: 12/28/2024 ROADWAY MANAGEMENT SYSTEM PAGE NUMBER: 495  
PRINT DATE: 12/30/2024 SLD COUNTY/SR - ANNUAL PRINT COUNTY: CHESTER

DIR: B TOTAL LEN: 5.173 MI. DIST: 06-2 SR: 1030  
LEFT MUN: WEST VINCENT T RIGHT MUN: WEST VINCENT T

027314 FT



027314 FT SAINT MATTHEWS RD  
0090/3415 (SR1031 SEG 0050/0000)

0090/2384 018 "DIA CIRC METAL  
LEN=0041 INSTALLED UNKN  
0090/2304 018 "DIA CIRC METAL  
LEN=0041 INSTALLED UNKN

2 0 15085 0 00 0241+09 023899 FT  
BEAVER HILL RD  
(T488) 0090/0000

0090/0033 018 "DIA CIR PLASTIC  
023899 FT LEN=0040 INSTALLED 2006

5 0090/0000 LENGTH(AH 3415 BK 2863)  
018 "DIA CIRC METAL  
0080/2292 LEN=0025 INSTALLED UNKN  
018 "DIA CIRC METAL  
0080/1930 LEN=0033 INSTALLED UNKN  
018 "DIA CIRC CONCR  
0080/1794 LEN=0030 INSTALLED UNKN  
SCHOOL HOUSE LN  
0080/1740 (T472)

EXTRACT DATE: 12/28/2024 ROADWAY MANAGEMENT SYSTEM PAGE NUMBER: 494  
PRINT DATE: 12/30/2024 SLD COUNTY/SR - ANNUAL PRINT COUNTY: CHESTER

DIR: B TOTAL LEN: 5.173 MI. DIST: 06-2 SR: 1030  
LEFT MUN: WEST VINCENT T RIGHT MUN: WEST VINCENT T

HOLLOW RD  
(SR1033 SEG 0010/0000)  
FLOWING SPRINGS RD  
(T513)

0080/1005

021036 FT

017699 FT

| Station   | Length    | Material       | Notes                   |
|-----------|-----------|----------------|-------------------------|
| 0080/1441 | 060"      | DIA CIRC CONCR | LEN=0025 INSTALLED UNKN |
| 0080/1040 | 018"      | DIA CIRC METAL | LEN=0030 INSTALLED UNKN |
| 0080/1003 | 018"      | DIA CIRC METAL | LEN=0030 INSTALLED UNKN |
| 0080/0546 | 018"      | DIA CIRC METAL | LEN=0075 INSTALLED UNKN |
| 0080/0428 | 018"      | DIA CIRC METAL | LEN=0075 INSTALLED UNKN |
| 0080/0231 | 018"      | DIA CIRC METAL | LEN=0037 INSTALLED UNKN |
| 0080/0213 | 018"      | DIA CIRC METAL | LEN=0037 INSTALLED UNKN |
| 0080/0104 | 018"      | DIA CIRC METAL | LEN=0037 INSTALLED UNKN |
| 0080/0038 | 018"      | DIA CIRC METAL | LEN=0037 INSTALLED UNKN |
| 021036 FT |           |                |                         |
| 0080/0000 | 018"      | DIA CIRC METAL | LEN=0037 INSTALLED UNKN |
| 0070/0531 | 048"      | DIA CIRC METAL | LEN=0035 INSTALLED UNKN |
| 017699 FT | 2 0 15085 | 0 00 0179+10   |                         |
| 0070/0000 | 024"      | DIA CIRC CONCR | LEN=0050 INSTALLED UNKN |



EXTRACT DATE: 12/28/2024 ROADWAY MANAGEMENT SYSTEM PAGE NUMBER: 493  
PRINT DATE: 12/30/2024 SLD COUNTY/SR - ANNUAL PRINT COUNTY: CHESTER

DIR: B TOTAL LEN: 5.173 MI. DIST: 06-2 SR: 1030  
LEFT MUN: WEST VINCENT T RIGHT MUN: WEST VINCENT T

2 0 15085 0 00 0139+46 013847 FT  
SHADY LN  
(T439) 0060/0000

2 0 15085 0 00 0120+72 012075 FT  
GREEN LN  
(T426) 0050/0000

WETHERILL LN  
(T587) 0040/0630

008149 FT

|                        |  |
|------------------------|--|
| 0060/0958              | 018 "DIA CAST IRON<br>LEN=0037 INSTALLED UNKN  |
| 0060/0374              | 018 "DIA CIRC METAL<br>LEN=0030 INSTALLED UNKN   |
| 0060/0156<br>013847 FT | 018 "DIA CIRC METAL<br>LEN=0030 INSTALLED UNKN   |
| 0060/0000              | LENGTH(AH 3852 BK 1772)<br>048 "DIA CIRC METAL<br>LEN=0040 INSTALLED UNKN  |
| 0050/1756              | 018 "DIA CIRC METAL<br>LEN=0045 INSTALLED UNKN   |
| 0050/1470              | 018 "DIA CIRC CONCR<br>LEN=0041 INSTALLED UNKN   |
| 0050/0662              | 048 "DIA CIRC METAL<br>LEN=0040 INSTALLED UNKN   |
| 0050/0050<br>012075 FT | LENGTH(AH 1772 BK 3926)<br>018 "DIA CIRC METAL<br>LEN=0035 INSTALLED UNKN  |
| 0040/3888              | 018 "DIA CIRC METAL<br>LEN=0030 INSTALLED UNKN   |
| 0040/1396              | 018 "DIA CIRC METAL<br>LEN=0030 INSTALLED UNKN   |
| 0040/0003<br>008149 FT | 018 "DIA CIR PLASTIC<br>LEN=0030 INSTALLED UNKN<br>2 0 15085 0 00 0082+00<br>HORSESHOE TRAIL RD<br>(T470)<br>NC BIRCHRUN RD<br>BRIGHTON WY<br>(T592) |
| 0040/0000              | LENGTH(AH 3926 BK 2478)<br>024 "DIA CIRC METAL<br>LEN=0040 INSTALLED UNKN  |
| 0030/2071              |  |

EXTRACT DATE: 12/28/2024 ROADWAY MANAGEMENT SYSTEM PAGE NUMBER: 492  
PRINT DATE: 12/30/2024 SLD COUNTY/SR - ANNUAL PRINT COUNTY: CHESTER

DIR: B TOTAL LEN: 5.173 MI. DIST: 06-2 SR: 1030  
LEFT MUN: WEST VINCENT T RIGHT MUN: WEST VINCENT T

|   |           |                                      |   |
|---|-----------|--------------------------------------|---|
|   |           | 0030/1462                            | 048 "DIA CIRC METAL<br>LEN=0035 INSTALLED UNKN  |
|   |           | 0030/0017                            | 018 "DIA CIRC METAL<br>LEN=0040 INSTALLED UNKN  |
| 2 0 15085 0 00 0056+52 005671 FT<br>BARTLETT LN<br>(T425)<br>HORSESHOE TRAIL RD<br>(T470) | 0030/0000 | NC HORSESHOE TRAIL RD<br>5 0030/0000 | LENGTH(AH 2478 BK 2839)   |
|   |           | 0020/2200                            | 015 "DIA CAST IRON<br>LEN=0027 INSTALLED UNKN   |
|   |           | 0020/2057                            | 015 "DIA CIRC METAL<br>LEN=0040 INSTALLED UNKN  |
|   |           | 0020/1559                            | 018 "DIA CIRC METAL<br>LEN=0030 INSTALLED UNKN  |
| BIRCHRUN TE<br>(PRDR)   | 0020/1500 | 0020/1500                            | BIRCHRUN CR<br>(PRDR)   |
| MARIGOLD CT<br>(T599)   | 0020/0955 |                                      |   |
|   | 002832 FT | 002832 FT                            | 2 0 15085 0 00 0028+12<br>WESTOVER LN<br>(T432)   |
|   |           | 5 0020/0000                          | LENGTH(AH 2839 BK 2832)   |
|   |           | 0010/2816                            | 036 "DIA CIR PLASTIC<br>LEN=0040 INSTALLED UNKN   |
| ANDORRA BL<br>(PRDR)  | 0010/2225 |                                      |   |
|   |           | 0010/1935                            | 018 "DIA CIRC METAL<br>LEN=0040 INSTALLED UNKN  |
|   |           | 0010/1540                            | 018 "DIA CIRC CONCR<br>LEN=0030 INSTALLED UNKN  |
|   |           | 0010/1170                            | LEXINGTON BL<br>(T602)  |
|   |           | 0010/0368                            | 024 "DIA CIR PLASTIC<br>LEN=0030 INSTALLED UNKN   |
|   |           | 0010/0232                            | 018 "DIA CIRC METAL<br>LEN=0040 INSTALLED UNKN  |
|   | 000000 FT | 000000 FT                            | 2 0 15085 0 00 0000+00<br>NC BIRCHRUN RD<br>POTTSTOWN PK<br>(SR0100 SEG 0410/0415)<br>MFC BEGIN = D |
|   |           | 5 0010/0000                          | LENGTH(AH 2832 BK 0000)   |

EXTRACT DATE: 12/28/2024 ROADWAY MANAGEMENT SYSTEM PAGE NUMBER: 491  
PRINT DATE: 12/30/2024 SLD COUNTY/SR - ANNUAL PRINT COUNTY: CHESTER

DIR: B TOTAL LEN: .993 MI. DIST: 06-2 SR: 1029  
LEFT MUN: EAST PIKELAND T RIGHT MUN: EAST PIKELAND T

|   |                        |    |   |
|---|------------------------|----|---|
| HEATHER LN<br>(T598)  | 005241 FT<br>0020/2602 | == | 005241 FT PIKE SPRINGS RD<br>0020/3069 (SR0113 SEG 0200/0195)                       |
| EAST PIKELAND<br>WEST VINCENT T                                 | 0020/0340              | -- |   |
| 2 0 15192 0 00 0021+60 002172 FT<br>MARKLEY CORNER RD<br>(T438) | 0020/0000              | == | 0020/0040 018 "DIA CIRC METAL<br>002172 FT LEN=0035 INSTALLED UNKN                  |
|   |                        | == | 5 0020/0000 LENGTH(AH 3069 BK 2172)   |
|   |                        | -- |   |
| 000000 FT   |                        | == | 0010/0615 036 "DIA CIRC METAL<br>LEN=0035 INSTALLED UNKN                            |
|   |                        | == | 000000 FT 2 0 15192 0 00 0000+00<br>NC CHESTER SPRINGS RD<br>KIMBERTON RD<br>(T561) |
|   |                        | == | INTER-BK ART SCHOOL RD<br>(T463)  |
|   |                        | == | MFC BEGIN = E<br>5 0010/0000 LENGTH(AH 2172 BK 0000)                                |

EXTRACT DATE: 12/28/2024 ROADWAY MANAGEMENT SYSTEM PAGE NUMBER: 490  
PRINT DATE: 12/30/2024 SLD COUNTY/SR - ANNUAL PRINT COUNTY: CHESTER

DIR: B TOTAL LEN: 7.228 MI. DIST: 06-2 SR: 1028  
LEFT MUN: CHARLESTOWN T RIGHT MUN: CHARLESTOWN T

|                            |     |           |                         |
|----------------------------|-----|-----------|-------------------------|
| 038162 FT                  | ==  | 038162 FT | CHARLESTOWN RD          |
|                            | ==  | 0140/2565 | (SR1019 SEG 0060/0000)  |
|                            | ==  | 0140/2109 | BENBURB RD              |
|                            |     |           | (T540)                  |
|                            |     | 0140/1668 | MARIAN RD               |
|                            |     |           | (T539)                  |
|                            | --- | 0140/0632 | 036"H 00"W MULT METAL   |
|                            |     |           | LEN=0035 INSTALLED 1999 |
| 035597 FT                  |     | 035597 FT | 2 0 15043 0 00 0082+87  |
|                            | ==  |           | MARY HILL RD            |
|                            | ==  | 0140/0000 | (T541)                  |
|                            |     |           | LENGTH(AH 2565 BK 2221) |
|                            | ==  |           | RAVEN HILL RD           |
|                            |     | 0130/1578 | (T542)                  |
| TOWNSHIP LINE RD<br>(T459) | --- |           |                         |
| 0130/1367                  |     | 0130/1361 | CHARLESTOWN             |
|                            |     |           | EAST PIKELAND T         |
|                            | --- | 0130/0048 | 018 "DIA CIRC METAL     |
|                            |     |           | LEN=0045 INSTALLED 1965 |
|                            | --- | 0130/0046 | 015 "DIA CIRC METAL     |
|                            |     |           | LEN=0046 INSTALLED 1965 |
| 033376 FT                  |     | 033376 FT | 2 0 15043 0 00 0060+83  |

EXTRACT DATE: 12/28/2024 ROADWAY MANAGEMENT SYSTEM PAGE NUMBER: 489  
PRINT DATE: 12/30/2024 SLD COUNTY/SR - ANNUAL PRINT COUNTY: CHESTER

DIR: B TOTAL LEN: 7.228 MI. DIST: 06-2 SR: 1028  
LEFT MUN: EAST PIKELAND T RIGHT MUN: EAST PIKELAND T

DEER RUN LN  
(T628)

0120/1839

030728 FT

028012 FT

028012 FT

028012 FT

KIMBERBRAE DR

|     |           |   |
|-----|-----------|---|
| ==  | 0130/0000 | MIDWAY DR<br>(T570)   |
| --- | 0120/2140 | LENGTH(AH 2221 BK 2648)<br>036 "DIA CIRC METAL<br>LEN=0030 INSTALLED 1965 |
| ==  | 0120/1672 | MERLIN RD<br>(SR1023 SEG 0100/2597)                                       |
| --- | 0120/1469 | 030 "DIA CIRC METAL<br>LEN=0035 INSTALLED 1965                            |
| ==  | 0120/0830 | E BEACON DR<br>(T588)   |
| --- | 0120/0250 | 036 "DIA CIRC METAL<br>LEN=0040 INSTALLED UNKN                            |
| --- | 0120/0183 | 036 "DIA CIRC CONCR<br>LEN=0050 INSTALLED UNKN                            |
| --- | 030728 FT | 2 0 15043 0 00 0034+29<br>W BEACON DR<br>(T587)                           |
| ==  | 0120/0000 | LENGTH(AH 2648 BK 2716)   |
| ==  | 0112/1904 | KIMBERTON RD<br>(SR0113 SEG 0230/0000)                                    |
| --- | 0112/0689 | 015 "DIA CIR PLASTIC<br>LEN=0021 INSTALLED 2001                           |
| --- | 028012 FT | 2 0 15043 0 00 0007+05<br>NC CO LD STREAM RD<br>HARES HILL RD<br>(T470)   |
| --- | INTER-BK  | COLD STREAM RD<br>(T617)  |
| ==  | 0112/0000 | LENGTH(AH 2716 BK 0709)   |
| --- | 028012 FT | LTH AH 000709 BK 001176   |
| --- | 7110/0000 | LTH AH 001176 BK 002747   |
| --- | 028012 FT | KIMBERTON RD<br>(T585)  |
| --- | 7104/0000 | KIMBERTON RD<br>(T585)  |
| --- | INTER-AHD | EAST PIKELAND   |
| --- | 0100/2747 | WEST VINCENT T  |
| --- | 0100/2315 |   |

EXTRACT DATE: 12/28/2024 ROADWAY MANAGEMENT SYSTEM PAGE NUMBER: 488  
PRINT DATE: 12/30/2024 SLD COUNTY/SR - ANNUAL PRINT COUNTY: CHESTER

DIR: B TOTAL LEN: 7.228 MI. DIST: 06-2 SR: 1028  
LEFT MUN: EAST PIKELAND T RIGHT MUN: EAST PIKELAND T

|                        |           |    |  |                                    |
|------------------------|-----------|----|--|------------------------------------|
| (T590)                 | 0100/1832 | == |  |                                    |
|                        | 025265 FT |    |  | 025265 FT 2 0 15071 0 00 0298+35   |
|                        |           |    |  | SAINT MATTHEWS RD                  |
|                        |           |    |  | (SR1031 SEG 0064/2797)             |
| FORD RD                |           |    |  | 0100/0000 LENGTH(AH 2747 BK 2429)  |
| (T479)                 | 0090/1995 | == |  |                                    |
|                        |           |    |  | 0090/0703 024 "DIA CIR PLASTIC     |
|                        |           |    |  | LEN=0040 INSTALLED 1965            |
| 2 0 15071 0 00 0271+70 | 022836 FT |    |  | 022836 FT                          |
| SLEEPY HOLLOW RD       |           |    |  | 0090/0000 LENGTH(AH 2429 BK 2332)  |
| (PRDR)                 | 0090/0000 | == |  | 015 "DIA CIR PLASTIC               |
|                        |           |    |  | LEN=0024 INSTALLED 2001            |
|                        |           |    |  | 015 "DIA CIR PLASTIC               |
|                        |           |    |  | LEN=0024 INSTALLED 2001            |
|                        |           |    |  | 024 "DIA CIR PLASTIC               |
|                        |           |    |  | LEN=0047 INSTALLED 2001            |
|                        |           |    |  | 015 "DIA CIR PLASTIC               |
|                        |           |    |  | LEN=0035 INSTALLED 1965            |
|                        | 020504 FT |    |  | 020504 FT 2 0 15071 0 00 0248+38   |
|                        |           |    |  | RONAELE LN                         |
|                        |           |    |  | (PRDR)                             |
|                        |           |    |  | 0084/0000 LENGTH(AH 2332 BK 2191)  |
|                        |           |    |  | 0080/1040 036 "DIA CIRC METAL      |
|                        |           |    |  | LEN=0035 INSTALLED 1965            |
| FRENCH CREEK RD        | 0080/0934 | == |  |                                    |
| (T557)                 |           |    |  | 0080/0197 FRENCH CREEK RD          |
|                        |           |    |  | (T557)                             |
|                        |           |    |  | 0080/0108 BMSSEN 15/1028/0080/0000 |
|                        |           |    |  | WEST VINCENT                       |
|                        |           |    |  | 0080/0052 EAST VINCENT T           |
| 018313 FT              |           |    |  | 2 0 15071 0 00 0227+26             |
|                        |           |    |  | FRENCH CREEK                       |
|                        |           |    |  | BMSBG 15/1028/0080/0000            |

DIST: 06-2 SR: 1028  
RIGHT MUN: EAST VINCENT T

EXTRACT DATE: 12/28/2024 ROADWAY MANAGEMENT SYSTEM PAGE NUMBER: 486  
PRINT DATE: 12/30/2024 SLD COUNTY/SR - ANNUAL PRINT COUNTY: CHESTER

DIR: B TOTAL LEN: 7.228 MI. DIST: 06-2 SR: 1028  
LEFT MUN: EAST VINCENT T RIGHT MUN: EAST VINCENT T

BROWNBACK CHURCH RD  
(T507)

0050/0000

==

5 0050/0000 LENGTH(AH 3869 BK 3140)

0040/2251 BMS EN 15/1028/0040/2239  
2 0 15071 0 00 0105+42

0040/2239 BMSBG 15/1028/0040/2239  
TRABER LN

0040/1902 (PRDR)

0040/1439 018 "DIA CIRC METAL  
LEN=0050 INSTALLED 1960

0040/0724 018 "DIA CIRC METAL  
LEN=0020 INSTALLED 1960

003923 FT

003923 FT 2 0 15071 0 00 0083+04  
BERTOLET SCHOOL RD

5 0040/0000 LENGTH(AH 3140 BK 3923)

0020/3913 018 "H 24"W ELLIP METAL  
LEN=0025 INSTALLED 1960

0020/3670 018 "DIA CIRC METAL  
LEN=0035 INSTALLED 1960

0020/2526 018 "DIA CIRC METAL  
LEN=0026 INSTALLED 1960

0020/2106 EAST VINCENT  
SOUTH COVENTRY T

0020/2040 018 "DIA CIRC METAL  
LEN=0028 INSTALLED 1960

0020/1256 018 "DIA CIRC METAL  
LEN=0300 INSTALLED 1960

0020/0321 018 "DIA CIR PLASTIC  
LEN=0034 INSTALLED 1960

0020/0175 018 "DIA CIRC METAL  
LEN=0099 INSTALLED UNKN

0020/0110 018 "DIA CIRC METAL  
LEN=0200 INSTALLED UNKN

000000 FT

000000 FT 2 0 15071 0 00 0043+76  
NC PU

INTER-BK (SR0100 SEG 0500/0000)

(SR1042 SEG 0017/0051)

MFC BEGIN = D  
5 0020/0000 LENGTH(AH 3923 BK 0000)



EXTRACT DATE: 12/28/2024 ROADWAY MANAGEMENT SYSTEM PAGE NUMBER: 485  
PRINT DATE: 12/30/2024 SLD COUNTY/SR - ANNUAL PRINT COUNTY: CHESTER

DIR: B TOTAL LEN: 1.100 MI. DIST: 06-2 SR: 1027  
LEFT MUN: WEST PIKELAND T RIGHT MUN: WEST PIKELAND T

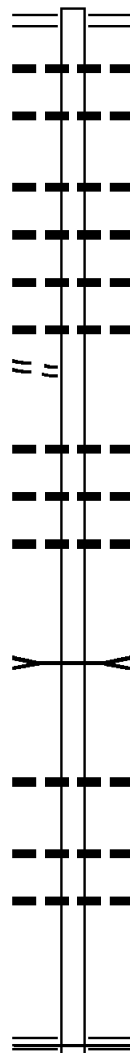
HORSESHOE TR  
(T470)

005806 FT

0020/1705

002282 FT

000000 FT

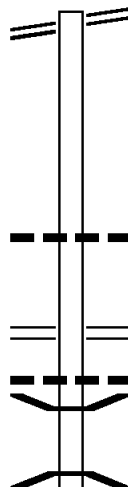


005806 FT YELLOW SPRINGS RD  
0020/3524 (SR1024 SEG 0070/0000)  
048 "DIA CIRC METAL  
0020/3277 LEN=0060 INSTALLED UNKN  
015 "DIA CIR PLASTIC  
0020/3036 LEN=0018 INSTALLED UNKN  
  
015 "DIA CIR PLASTIC  
0020/2275 LEN=0018 INSTALLED UNKN  
015 "DIA CIR PLASTIC  
0020/2224 LEN=0018 INSTALLED UNKN  
015 "DIA CIR PLASTIC  
0020/2055 LEN=0018 INSTALLED UNKN  
018"H 12"W ELLIP METAL  
0020/1719 LEN=0032 INSTALLED UNKN  
  
015 "DIA CIR PLASTIC  
0020/0891 LEN=0018 INSTALLED UNKN  
015 "DIA CIR PLASTIC  
0020/0422 LEN=0022 INSTALLED UNKN  
030"H 00"W MULT METAL  
0020/0026 LEN=0027 INSTALLED UNKN  
002282 FT 2 0 15190 0 00 0022+94  
BRANCH PINE RUN CREEK  
STRUCTURE LENGTH 8 FT  
BMSID 15/1027/0020/0000  
5 0020/0000 LENGTH(AH 3524 BK 2282)  
  
018 "DIA CIRC METAL  
0010/0900 LEN=0040 INSTALLED UNKN  
  
024"H 18"W METAL ARCH  
0010/0235 LEN=0036 INSTALLED 2005  
018 "DIA CIRC CONCR  
0010/0091 LEN=0040 INSTALLED UNKN  
000000 FT 2 0 15190 0 00 0000+00  
NC LOWER PINE CREEK RD  
CONESTOGA RD  
(SR0401 SEG 0260/0230)  
MFC BEGIN = E  
5 0010/0000 LENGTH(AH 2282 BK 0000)

EXTRACT DATE: 12/28/2024 ROADWAY MANAGEMENT SYSTEM PAGE NUMBER: 484  
 PRINT DATE: 12/30/2024 SLD COUNTY/SR - ANNUAL PRINT COUNTY: CHESTER  
 DIR: B TOTAL LEN: 3.670 MI. DIST: 06-2 SR: 1026  
 LEFT MUN: CHARLESTOWN T RIGHT MUN: CHARLESTOWN T

CHARLESTOWN RD 019377 FT  
 (SR1019 SEG 0020/0000) 0060/2687

016690 FT



019377 FT CHARLESTOWN RD  
 0060/2687 (SR1019 SEG 0020/0000)

0060/0017 015 "DIA CIRC METAL  
 016690 FT LEN=0017 INSTALLED UNKN  
 2 0 15050 0 00 0167+20  
 HOLLOW RD  
 (SR1024 SEG 0120/1194)  
 5 0060/0000 LENGTH(AH 2687 BK 2884)  
 015 "DIA CIRC METAL  
 0050/2884 LEN=0032 INSTALLED UNKN  
 0050/2736 BMSSEN 15/1026/0050/2722  
 2 0 15050 0 00 0165+63  
 BRANCH PICKERING CREEK  
 0050/2722 BMSBG 15/1026/0050/2722

EXTRACT DATE: 12/28/2024 ROADWAY MANAGEMENT SYSTEM PAGE NUMBER: 483  
PRINT DATE: 12/30/2024 SLD COUNTY/SR - ANNUAL PRINT COUNTY: CHESTER

DIR: B TOTAL LEN: 3.670 MI. DIST: 06-2 SR: 1026  
LEFT MUN: CHARLESTOWN T RIGHT MUN: CHARLESTOWN T

ASHWOOD LN  
(T593)

0050/0936

2 0 15050 0 00 0138+03 013806 FT  
THREE PONDS LN  
(T585)

0050/0000

CHURCH RD  
(SR1017 SEG 0010/0000) 0040/1134

010615 FT

CHARLESTOWN  
EAST PIKELAND T

0030/1067

008154 FT

0050/1670 024 "DIA CIRC METAL  
LEN=0100 INSTALLED UNKN

0050/0994 015 "DIA CIRC METAL  
LEN=0050 INSTALLED UNKN

0050/0964 015 "DIA CIRC METAL  
LEN=0030 INSTALLED UNKN

0050/0936 HIGHLANDS LN  
(T592)

0050/0822 018 "DIA CIRC METAL  
LEN=0048 INSTALLED UNKN

0050/0540 018 "DIA CIRC METAL  
LEN=0030 INSTALLED UNKN

0050/0195 018 "DIA CIRC METAL  
LEN=0037 INSTALLED UNKN

013806 FT  
5 0050/0000 LENGTH(AH 2884 BK 3191)

0040/1837 018 "DIA CIRC METAL  
LEN=0030 INSTALLED UNKN

0040/1275 060 "DIA CIR PLASTIC  
LEN=0035 INSTALLED UNKN

0040/0455 024 "DIA CIRC METAL  
LEN=0026 INSTALLED UNKN

0040/0298 015 "DIA CIRC METAL  
LEN=0020 INSTALLED UNKN

010615 FT 2 0 15050 0 00 0106+28  
WELLS RD  
(T402)

5 0040/0000 LENGTH(AH 3191 BK 2461)

0030/1952 018 "DIA CIRC METAL  
LEN=0030 INSTALLED UNKN

0030/1644 018 "DIA CIRC METAL  
LEN=0035 INSTALLED UNKN

MERLIN RD  
(SR1023 SEG 0060/0000)  
CHARLESTOWN

0030/1067 WEST PIKELAND T

0030/0039 BMS EN 15/1026/0030/0000  
008154 FT 2 0 15050 0 00 0081+70

DIST: 06-2 SR: 1026  
RIGHT MUN: EAST PIKELAND T

EXTRACT DATE: 12/28/2024 ROADWAY MANAGEMENT SYSTEM PAGE NUMBER: 481  
PRINT DATE: 12/30/2024 SLD COUNTY/SR - ANNUAL PRINT COUNTY: CHESTER

DIR: B TOTAL LEN: 1.398 MI. DIST: 06-2 SR: 1025  
LEFT MUN: CHARLESTOWN T RIGHT MUN: CHARLESTOWN T

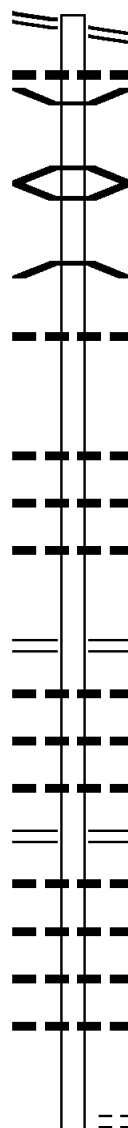
|                |           |  |           |                         |
|----------------|-----------|--|-----------|-------------------------|
|                | 007379 FT |  | 007379 FT |                         |
|                |           |  | INTER-AHD | NEWCOMEN RD             |
|                |           |  |           | (T501)                  |
|                |           |  |           | CONESTOGA RD            |
|                |           |  |           | (SR0401 SEG 0270/1465)  |
|                |           |  | 0030/2542 | 018 "DIA CIRC CONCR     |
|                |           |  | 0030/2502 | LEN=0062 INSTALLED 1970 |
|                |           |  |           | CHARLESTOWN             |
|                |           |  | 0030/2012 | WEST PIKELAND T         |
| STONECROFT LN  |           |  |           |                         |
| (TWP )         | 0030/1980 |  |           | SAGEWOOD DR             |
|                |           |  |           | (PRDR)                  |
|                |           |  | 0030/1932 |                         |
| SYCAMORE LN    |           |  |           | WYNDHAM LN              |
| (T511)         | 0030/1325 |  | 0030/1325 | (T594)                  |
|                |           |  |           |                         |
| CEDAR RIDGE LN |           |  |           | 018 "DIA CIRC METAL     |
| (TWP )         | 0030/0716 |  | 0030/0385 | LEN=0050 INSTALLED 1970 |
|                |           |  |           | 018 "DIA CIRC CONCR     |
|                |           |  | 0030/0305 | LEN=0040 INSTALLED 2000 |
|                |           |  |           | 048 "DIA CIRC METAL     |
|                |           |  | 0030/0102 | LEN=0030 INSTALLED 1970 |

| DIR: B                    |           | TOTAL LEN: | 1.398 MI. | DIST: 06-2                 | SR: 1025                |
|---------------------------|-----------|------------|-----------|----------------------------|-------------------------|
| LEFT MUN: WEST PIKELAND T |           |            |           | RIGHT MUN: WEST PIKELAND T |                         |
|                           | 004837 FT |            |           | 004837 FT                  | 2 0 15189 0 01 0071+05  |
| NORTHINGTON RD            |           |            |           |                            | CROWN OAK DR            |
| SR1020 SEG 0030/2108)     | 0030/0000 | ==         | ==        | 5 0030/0000                | (T587)                  |
|                           |           | --         | --        |                            | LENGTH(AH 2542 BK 2503) |
|                           |           | --         | --        | 0020/2138                  | WEST PIKELAND           |
|                           |           | --         | --        |                            | CHARLESTOWN T           |
|                           |           |            |           | 0020/2093                  | CHARLESTOWN             |
| IMBER SPRINGS LN          |           |            |           |                            | UWCHLAN T               |
| (T568)                    | 0020/1871 | ==         |           |                            |                         |
|                           |           | --         | --        | 0020/1350                  | 024 "DIA CIRC METAL     |
|                           |           | --         | --        |                            | LEN=0036 INSTALLED 1970 |
|                           |           | --         | --        | 0020/1239                  | 036 "DIA CIRC METAL     |
|                           |           |            |           |                            | LEN=0036 INSTALLED 2012 |
|                           |           |            |           | 0020/0878                  | BROOKE RD               |
|                           |           |            |           |                            | (T545)                  |
| INE CREEK RD              |           |            |           | 002334 FT                  |                         |
| (T466)                    | 0020/0426 | ==         |           |                            |                         |
| 0 15219 0 00 0023+17      | 002334 FT |            |           | 5 0020/0000                | LENGTH(AH 2503 BK 2334) |
| BOBBLESKILL LN            |           | ==         |           |                            | 036 "DIA CIRC CONCR     |
| (T555)                    | 0020/0000 | --         | --        |                            | LEN=0050 INSTALLED UNKN |
|                           |           | --         | --        | 0010/2005                  | 036 "DIA CIRC CONCR     |
|                           |           | --         | --        |                            | LEN=0100 INSTALLED UNKN |
|                           |           | --         | --        | 0010/2000                  | 024 "DIA CIRC CONCR     |
|                           |           |            |           |                            | LEN=0050 INSTALLED 1970 |
| ENBIGH LN                 |           |            |           | 0010/1975                  | GRACE WY                |
| (T575)                    | 0010/1932 | ==         | ==        | 0010/1932                  | (T719)                  |
| ARMARTHEN DR              |           |            |           |                            |                         |
| (T532)                    | 0010/1153 | ==         |           | 0010/0730                  | 018 "DIA CIRC CONCR     |
|                           |           | --         | --        |                            | LEN=0046 INSTALLED 1970 |
|                           |           |            |           | 0010/0524                  | TIMBERLAKE DR           |
|                           |           |            |           |                            | (T513)                  |
| GLAMORGAN CT              |           |            |           |                            |                         |
| (T538)                    | 0010/0369 | ==         |           | 0010/0049                  | 018 "DIA CIR PLASTIC    |
|                           |           | --         | --        |                            | LEN=0047 INSTALLED 2000 |
|                           | 000000 FT |            |           | 000000 FT                  | 2 0 15219 0 00 0000+00  |
|                           |           |            |           |                            | 018 "DIA CIR PLASTIC    |
|                           |           |            |           |                            | LEN=0040 INSTALLED 2000 |
|                           |           |            |           | NC NEWCOMEN RD             |                         |
|                           |           |            |           | SHIP RD                    |                         |
|                           |           |            |           | INTER-BK                   | (SR1001 SEG 0070/0898)  |
|                           |           |            |           |                            | LLANDOVERY DR           |
|                           |           |            |           |                            | (T541)                  |
|                           |           |            |           | 5 0010/0000                | MFC BEGIN = D           |
|                           |           |            |           |                            | LENGTH(AH 2334 BK 0000) |

EXTRACT DATE: 12/28/2024 ROADWAY MANAGEMENT SYSTEM PAGE NUMBER: 479  
PRINT DATE: 12/30/2024 SLD COUNTY/SR - ANNUAL PRINT COUNTY: CHESTER

DIR: B TOTAL LEN: 7.135 MI. DIST: 06-2 SR: 1024  
LEFT MUN: CHARLESTOWN T RIGHT MUN: CHARLESTOWN T

STATE RD 037674 FT  
(SR0029 SEG 0100/2061) 0130/3651



034023 FT

031448 FT

037674 FT STATE RD  
0130/3651 (SR0029 SEG 0100/2061)  
018 "DIA CIRC METAL  
0130/3306 LEN=0030 INSTALLED UNKN  
0130/2917 BMSSEN 15/1024/0130/2899  
2 0 15009 0 00 0287+64  
PICKERING BR  
0130/2899 BMSBG 15/1024/0130/2899  
0130/2411 BMSSEN 15/1024/0130/2397  
2 0 15009 0 00 0282+61  
BRANCH PICKERING CREEK  
0130/2397 BMSBG 15/1024/0130/2397  
018 "DIA CIRC METAL  
0130/1632 LEN=0032 INSTALLED UNKN  
036"H 24"W ELLIP METAL  
0130/0339 LEN=0042 INSTALLED UNKN  
036"H 24"W ELLIP METAL  
0130/0335 LEN=0042 INSTALLED UNKN  
015 "DIA CIRC METAL  
0130/0010 LEN=0050 INSTALLED UNKN  
034023 FT 2 0 15009 0 00 0258+54  
CHARLESTOWN RD  
(SR1019 SEG 0020/2302)  
5 0130/0000 LENGTH(AH 3651 BK 2575)  
015 "DIA CIRC METAL  
0120/2061 LEN=0032 INSTALLED UNKN  
018 "DIA CIRC METAL  
0120/1582 LEN=0035 INSTALLED UNKN  
018 "DIA CIRC METAL  
0120/1210 LEN=0058 INSTALLED UNKN  
PIKELAND RD  
0120/1194 (SR1026 SEG 0060/0000)  
018 "DIA CIRC METAL  
0120/1177 LEN=0035 INSTALLED UNKN  
036"H 24"W ELLIP CONC  
0120/0691 LEN=0035 INSTALLED UNKN  
015 "DIA CIRC METAL  
0120/0507 LEN=0038 INSTALLED UNKN  
018 "DIA CIR PLASTIC  
0120/0246 LEN=0025 INSTALLED UNKN  
031448 FT 2 0 15009 0 00 0233+08  
BLACKBERRY LN  
(T551)  
5 0120/0000 LENGTH(AH 2575 BK 3200)

EXTRACT DATE: 12/28/2024 ROADWAY MANAGEMENT SYSTEM PAGE NUMBER: 478  
PRINT DATE: 12/30/2024 SLD COUNTY/SR - ANNUAL PRINT COUNTY: CHESTER

DIR: B TOTAL LEN: 7.135 MI. DIST: 06-2 SR: 1024  
LEFT MUN: CHARLESTOWN T RIGHT MUN: CHARLESTOWN T

SOMERSET LN  
(T577)

0114/1495

CHESTERFIELD LN  
(PRDR)

0114/1320

028248 FT

025878 FT

024092 FT

0114/2223 036"H 00"W MULT CONCR  
LEN=0045 INSTALLED UNKN

0114/1401 018 "DIA CIRC METAL  
LEN=0035 INSTALLED UNKN

0114/1277 018 "DIA CIR PLASTIC  
LEN=0025 INSTALLED UNKN  
048"H 36"W CON BOX CUL  
0114/1188 LEN=0020 INSTALLED UNKN

028248 FT 2 0 15009 0 00 0200+40  
018 "DIA CIR PLASTIC  
LEN=0022 INSTALLED UNKN  
5 0114/0000 LENGTH(AH 3200 BK 2370)

0110/1292 018 "DIA CIR PLASTIC  
LEN=0025 INSTALLED UNKN

025878 FT 2 0 15009 0 00 0176+67  
YELLOW SPRINGS RD  
(T488)  
NC HOLLOW RD  
HOLLOW RD  
(TWP)  
5 0110/0000 LENGTH(AH 2370 BK 1786)

0100/0644 018 "DIA CIRC METAL  
LEN=0064 INSTALLED UNKN

024092 FT 2 0 15009 0 00 0158+87  
VALLEY HILL RD  
(SR1021 SEG 0030/2970)  
5 0100/0000 LENGTH(AH 1786 BK 3106)  
0094/2734 MFC BEGIN = E

0094/1715 018 "DIA CIRC METAL  
LEN=0040 INSTALLED UNKN



EXTRACT DATE: 12/28/2024 ROADWAY MANAGEMENT SYSTEM PAGE NUMBER: 477  
PRINT DATE: 12/30/2024 SLD COUNTY/SR - ANNUAL PRINT COUNTY: CHESTER

DIR: B TOTAL LEN: 7.135 MI. DIST: 06-2 SR: 1024  
LEFT MUN: CHARLESTOWN T RIGHT MUN: CHARLESTOWN T

2 0 15009 0 00 0127+90 020986 FT  
WELLS RD  
(T402) 0094/0000

2 0 15009 0 00 0117+04 019905 FT  
MERLIN RD  
(SR1023 SEG 0050/0000) 0090/0000  
019905 FT

2 0 15009 0 00 0077+54 016571 FT  
STREET RD  
(T449) 0080/0000

0094/0860 015 "DIA CIRC METAL  
LEN=0035 INSTALLED UNKN  
0094/0330 018 "DIA CIRC METAL  
020986 FT LEN=0040 INSTALLED UNKN  
0094/0000 LENGTH(AH 3106 BK 1081)  
0090/1035 BMSBN 15/1024/0090/1025  
2 0 15009 0 00 0127+30  
PIGEON BR.  
0090/1025 BMSBG 15/1024/0090/1025  
INTER-BK YELLOW SPRINGS RD  
019905 FT (SR1023 SEG 0050/0000)  
MFC BEGIN = D  
0090/0000 LTH AH 001081 BK 000593  
019905 FT  
7088/0000 LTH AH 000593 BK 003334  
INTER-AHD YELLOW SPRINGS RD  
(SR1023 SEG 0048/0000)  
FOSTER RD  
0080/3334 (SR1023 SEG 0048/0000)  
018 "DIA CIRC METAL  
0080/3331 LEN=0049 INSTALLED UNKN  
018 "DIA CIRC METAL  
0080/3029 LEN=0035 INSTALLED UNKN  
0080/2977 BMSBN 15/1024/0080/2963  
2 0 15009 0 00 0107+28  
PIGEON CREEK  
0080/2963 BMSBG 15/1024/0080/2963  
CHARLESTOWN  
0080/2827 WEST PIKELAND T  
0080/1154 024 "DIA CIR PLASTIC  
LEN=0025 INSTALLED UNKN  
UNKNOWN RD  
0080/0900 (PRDR)  
MEREDITH LN  
0080/0844 (T526)  
016571 FT BODINE RD  
(T449)  
0080/0000 LENGTH(AH 3334 BK 2984)  
BODINE RD  
(T400)  
0070/2628 015 "DIA CIRC CONCR

EXTRACT DATE: 12/28/2024 ROADWAY MANAGEMENT SYSTEM PAGE NUMBER: 476  
PRINT DATE: 12/30/2024 SLD COUNTY/SR - ANNUAL PRINT COUNTY: CHESTER

DIR: B TOTAL LEN: 7.135 MI. DIST: 06-2 SR: 1024  
LEFT MUN: WEST PIKELAND T RIGHT MUN: WEST PIKELAND T

ELBOW LN  
(T402)

0070/1101

013587 FT

011853 FT

|           |                          |                |
|-----------|--------------------------|----------------|
| 0070/2312 | LEN=0025                 | INSTALLED UNKN |
| 0070/2085 | 048"H 36"W               | ELLIP METAL    |
| 0070/1770 | LEN=0040                 | INSTALLED UNKN |
| 0070/1580 | UNKNOWN RD               |                |
| 0070/1561 | (PRDR)                   |                |
| 0070/1409 | 024"H 00"W               | MULT CONCR     |
|           | LEN=0025                 | INSTALLED UNKN |
|           | 018"DIA                  | CAST IRON      |
|           | LEN=0030                 | INSTALLED UNKN |
|           | 024"H 18"W               | ELLIP METAL    |
|           | LEN=0032                 | INSTALLED UNKN |
| 0070/0813 | BMSSEN 15/1024/0070/0797 |                |
| 0070/0797 | 2 0 15009 0 00 0055+70   |                |
| 0070/0405 | BRANCH OF PINE CREEK     |                |
| 013587 FT | BMSBG 15/1024/0070/0797  |                |
|           | 018"DIA                  | CIRC METAL     |
|           | LEN=0030                 | INSTALLED UNKN |
|           | 2 0 15009 0 00 0048+10   |                |
|           | LOWER PINE CREEK RD      |                |
|           | (SR1027 SEG 0020/3524)   |                |
| 0070/0000 | LENGTH(AH 2984 BK 1734)  |                |
| 0064/1636 | 015"DIA                  | CAST IRON      |
|           | LEN=0025                 | INSTALLED UNKN |
| 0064/0898 | 024"H 18"W               | ELLIP CONC     |
| 0064/0652 | LEN=0035                 | INSTALLED UNKN |
| 0064/0440 | 018"DIA                  | CIRC METAL     |
| 011853 FT | LEN=0030                 | INSTALLED UNKN |
|           | 018"DIA                  | CIRC METAL     |
|           | LEN=0040                 | INSTALLED UNKN |
|           | 2 0 15009 0 00 0030+51   |                |
|           | 018"DIA                  | CIRC METAL     |
|           | LEN=0060                 | INSTALLED UNKN |
| 0064/0000 | LENGTH(AH 1734 BK 3051)  |                |
| 0060/1542 | 024"DIA                  | CAST IRON      |
| 0060/1519 | LEN=0030                 | INSTALLED UNKN |
| 0060/1488 | 036"DIA                  | CIRC METAL     |
|           | LEN=0030                 | INSTALLED UNKN |
| 0060/1467 | BMSSEN 15/1024/0060/1467 |                |
| 0060/1341 | 2 0 15009 0 00 0014+78   |                |
|           | PINE CREEK               |                |
|           | BMSBG 15/1024/0060/1467  |                |
|           | BRAEFIELD RD             |                |
|           | (T538)                   |                |

DIST: 06-2 SR: 1024  
RIGHT MUN: WEST PIKELAND T

| Station              | Structure                | Material   | Length (ft)             | Notes          |
|----------------------|--------------------------|------------|-------------------------|----------------|
| 0060/0963            | 018 " DIA                | CIRC METAL | LEN=0030                | INSTALLED UNKN |
| 0060/0487            | 015 " DIA                | CAST IRON  | LEN=0030                | INSTALLED UNKN |
| 0060/0380            | 018 " DIA                | CIRC METAL | LEN=0030                | INSTALLED UNKN |
| 0060/0020            | 018 " DIA                | CIRC CONCR | LEN=0030                | INSTALLED UNKN |
| 008802 FT            | KIMBERTON RD             |            |                         |                |
| 0060/0000            | (SRO1113 SEG 0160/0000)  |            | LENGTH(AH 3051 BK 1443) |                |
| 0050/1166            | CHESTER SPRINGS RD       |            |                         |                |
| 0050/1123            | (TWP)                    |            |                         |                |
| 0050/1050            | 024 " DIA                | CIRC CONCR | LEN=0035                | INSTALLED UNKN |
| 0050/0999            | 018 " DIA                | CAST IRON  | LEN=0040                | INSTALLED UNKN |
| 0050/0989            | BMSSEN 15/1024/0050/0989 |            |                         |                |
| 0050/0989            | 2 0 15216 0 00 0141+48   |            |                         |                |
| 0050/0937            | BRANCH PICKERING CREEK   |            |                         |                |
| 0050/0927            | BMSBG 15/1024/0050/0989  |            |                         |                |
| 0050/0870            | BMSSEN 15/1024/0050/0927 |            |                         |                |
| 0050/0817            | 2 0 15216 0 00 0140+88   |            |                         |                |
| 0050/0019            | OVERFLOW PICKERING CR    |            |                         |                |
| 007359 FT            | BMSBG 15/1024/0050/0927  |            |                         |                |
| 0050/0000            | BMSSEN 15/1024/0050/0817 |            |                         |                |
|                      | 2 0 15216 0 00 0139+74   |            |                         |                |
|                      | PICKERING CREEK          |            |                         |                |
|                      | BMSBG 15/1024/0050/0817  |            |                         |                |
|                      | BMSSEN 15/1024/0050/0000 |            |                         |                |
|                      | 2 0 15216 0 00 0131+66   |            |                         |                |
|                      | BR. PICKERING CRK        |            |                         |                |
|                      | BMSBG 15/1024/0050/0000  |            |                         |                |
|                      | LENGTH(AH 1443 BK 2178)  |            |                         |                |
| NC YELLOW SPRINGS RD |                          |            |                         |                |
| 0040/0030            | BMSSEN 15/1024/0040/0000 |            |                         |                |
| 005181 FT            | BRIDGE POSTED (TONS)     |            |                         |                |
|                      | 2 0 15216 0 00 0109+85   |            |                         |                |
|                      | SGL 20 COMB 31           |            |                         |                |
|                      | BRANCH PICKERING CREEK   |            |                         |                |
|                      | BMSBG 15/1024/0040/0000  |            |                         |                |
|                      | LENGTH(AH 2178 BK 3887)  |            |                         |                |

EXTRACT DATE: 12/28/2024 ROADWAY MANAGEMENT SYSTEM PAGE NUMBER: 474  
PRINT DATE: 12/30/2024 SLD COUNTY/SR - ANNUAL PRINT COUNTY: CHESTER

DIR: B TOTAL LEN: 7.135 MI. DIST: 06-2 SR: 1024  
LEFT MUN: WEST PIKELAND T RIGHT MUN: WEST PIKELAND T

UNKNOWN RD  
(PRDR)  
2 0 15216 0 00 0070+90 001294 FT  
MILLER RD  
(T472) 0030/0000

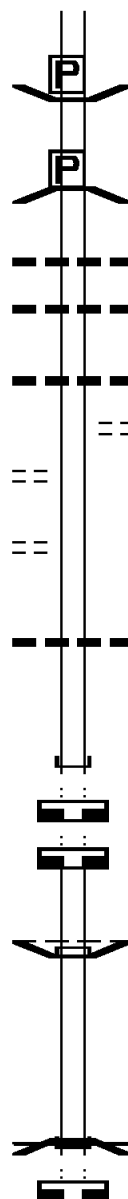
000024 FT

000024 FT

000024 FT

000000 FT

000000 FT



0030/2738 BMS EN 15/1024/0030/2716  
BRIDGE POSTED (TONS)  
2 0 15216 0 00 0098+15  
SGL 15 COMB  
0030/2716 BRANCH PICKERING CREEK  
BMSBG 15/1024/0030/2716  
0030/2020 018 "DIA CIRC METAL  
LEN=0031 INSTALLED UNKN  
0030/1581 015 "DIA CIRC CONCR  
LEN=0029 INSTALLED UNKN  
0030/0962 018 "DIA CIRC METAL  
LEN=0029 INSTALLED UNKN  
UNKNOWN RD  
0030/0750 (PRDR)  
001294 FT  
S 0030/0000 LENGTH(AH 3887 BK 1270)  
0022/0137 024 "DIA CIR PLASTIC  
LEN=0050 INSTALLED 2015  
000024 FT 2 0 15216 0 00 0059+44  
NC ART SCHOOL RD  
INTER-BK CHESTER SPRINGS RD  
(T463)  
S 0022/0000 LENGTH(AH 1270 BK 1746)  
000024 FT  
7020/0000 LENGTH(AH 1746 BK 3894)  
000024 FT  
7014/0000 LENGTH(AH 3894 BK 0024)  
BMS EN 15/1024/0012/0000  
INTER-AHD CHESTER SPRINGS RD  
(T463)  
0012/0024 WEST VINCENT T  
000000 FT 2 0 15216 0 00 0002+94  
NC CH CHESTER SPRINGS RD  
INTER-BK CHESTER SPRINGS RD  
(T463)  
PINE CREEK  
BMSBG 15/1024/0012/0000  
MFC BEGIN = E  
S 0012/0000 LENGTH(AH 0024 BK 0272)  
000000 FT  
7010/0000 LENGTH(AH 0272 BK 0000)

EXTRACT DATE: 12/28/2024 ROADWAY MANAGEMENT SYSTEM PAGE NUMBER: 473  
PRINT DATE: 12/30/2024 SLD COUNTY/SR - ANNUAL PRINT COUNTY: CHESTER

DIR: B TOTAL LEN: 5.455 MI. DIST: 06-2 SR: 1023  
LEFT MUN: EAST PIKELAND T RIGHT MUN: EAST PIKELAND T

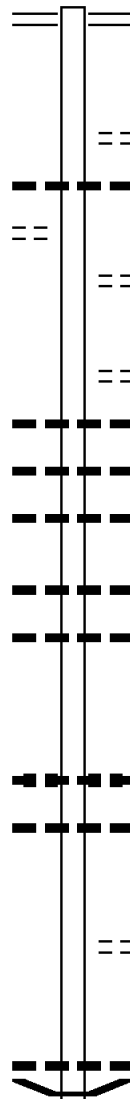
BEACON DR  
(T606)

028800 FT

0100/0970

026203 FT

023960 FT



028800 FT COLDSTREAM RD  
0100/2597 (SR1028 SEG 0120/1672)

0100/1310 FARM LN  
(T567)  
0100/1290 018 " DIA CIRC METAL  
LEN=0025 INSTALLED UNKN

0100/0505 GALICIA DR  
(T558)  
026203 FT 2 0 15046 0 00 0148+86  
CRESTVIEW DR  
(T559)  
S 0100/0000 LENGTH(AH 2597 BK 2243)  
0090/1939 015 " DIA CIR PLASTIC  
LEN=0025 INSTALLED UNKN  
0090/1415 018 " DIA CIR PLASTIC  
LEN=0035 INSTALLED UNKN  
0090/1170 015 " DIA CIRC METAL  
LEN=0032 INSTALLED UNKN

0090/0422 018 " DIA CIR PLASTIC  
LEN=0045 INSTALLED UNKN  
0090/0354 018 " DIA CIRC METAL  
LEN=0030 INSTALLED UNKN  
023960 FT 2 0 15046 0 00 0126+32  
018 " DIA CIRC METAL  
LEN=0025 INSTALLED UNKN  
WESTERN RD  
(T510)  
S 0090/0000 LENGTH(AH 2243 BK 3121)  
0080/3105 018 " DIA CIRC METAL  
LEN=0030 INSTALLED UNKN

0080/1857 LINCOLN RD  
(T502)

0080/0415 018 " DIA CIRC CONCR  
LEN=0053 INSTALLED UNKN  
0080/0076 BMSN 15/1023/0080/0000

DIR: B TOTAL LEN: 5.455 MI. DIST: 06-2 SR: 1023  
LEFT MUN: EAST PIKELAND T RIGHT MUN: EAST PIKELAND T

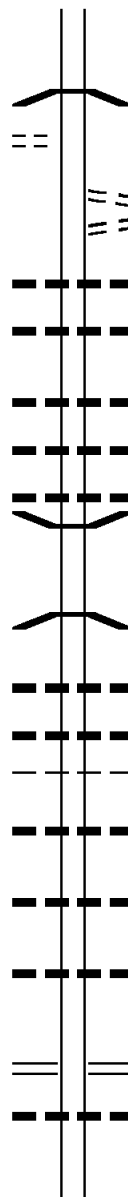
PICKERING RD  
(T504)

020839 FT

0070/1871

018833 FT

016245 FT



020839 FT 2 0 15046 0 00 0094+63  
PICKERING CR  
BMSBG 15/1023/0080/0000  
S 0080/0000 LENGTH(AH 3121 BK 2006)

PICKERING RD  
(T504)  
LC FOR PICKERING RD  
(CONN)  
012 "DIA CIRC METAL  
LEN=0145 INSTALLED UNKN  
015 "DIA CIRC METAL  
LEN=0035 INSTALLED UNKN

018 "DIA CIRC METAL  
LEN=0030 INSTALLED UNKN  
014"H 23"W ELLIP CONC  
LEN=0031 INSTALLED UNKN  
024 "DIA CIRC METAL  
LEN=0150 INSTALLED UNKN  
0070/0110 BMSSEN 15/1023/0070/0000  
0070/0021 2 0 15046 0 00 0074+63  
018833 FT PIGEON RUN

S 0070/0000 BMSBG 15/1023/0070/0000  
LENGTH(AH 2006 BK 2588)

012 "DIA CIRC METAL  
LEN=0028 INSTALLED UNKN  
015 "DIA CIRC METAL  
LEN=0042 INSTALLED UNKN  
EAST PIKELAND  
0060/1831 CHARLESTOWN T  
015 "DIA CIR PLASTIC  
LEN=0045 INSTALLED UNKN

015 "DIA CIRC METAL  
LEN=0032 INSTALLED UNKN

015 "DIA CIR PLASTIC  
LEN=0030 INSTALLED UNKN  
2 0 15046 0 00 0048+81  
PIKELAND RD  
(SR1026 SEG 0030/1067)  
S 0060/0000 LENGTH(AH 2588 BK 1883)  
018 "DIA CIRC METAL  
LEN=0045 INSTALLED UNKN

0054/1875

EXTRACT DATE: 12/28/2024 ROADWAY MANAGEMENT SYSTEM PAGE NUMBER: 471  
PRINT DATE: 12/30/2024 SLD COUNTY/SR - ANNUAL PRINT COUNTY: CHESTER

DIR: B TOTAL LEN: 5.455 MI. DIST: 06-2 SR: 1023  
LEFT MUN: CHARLESTOWN T RIGHT MUN: CHARLESTOWN T

|  |           |           |                         |
|--|-----------|-----------|-------------------------|
|  | 014362 FT | 0054/0154 | 036"H 00"W MULT PLSTIC  |
|  |           | 014362 FT | LEN=0030 INSTALLED UNKN |
|  |           |           | 2 0 15046 0 00 0028+95  |
|  |           |           | 048 "DIA CIRC METAL     |
|  |           | 0054/0000 | LEN=0036 INSTALLED UNKN |
|  |           |           | LENGTH(AH 1883 BK 2895) |
|  |           |           | 024 "DIA CIRC METAL     |
|  |           | 0050/2470 | LEN=0044 INSTALLED UNKN |
|  |           |           | 024 "DIA CIRC METAL     |
|  |           | 0050/2190 | LEN=0060 INSTALLED UNKN |
|  |           |           |                         |
|  |           | 0050/0908 | 018 "DIA CIRC METAL     |
|  |           |           | LEN=0048 INSTALLED UNKN |
|  |           |           | 018 "DIA CIRC METAL     |
|  |           | 0050/0612 | LEN=0042 INSTALLED UNKN |
|  |           | 0050/0481 | BMSBN 15/1023/0050/0465 |
|  |           |           | 2 0 15046 0 00 0004+61  |
|  |           |           | PIGEON RUN              |
|  |           | 0050/0465 | BMSBG 15/1023/0050/0465 |
|  |           | 011467 FT | 2 0 15046 0 00 0000+00  |
|  |           |           | YELLOW SPRINGS RD       |
|  |           |           | (SR1024 SEG 0090/0000)  |
|  |           |           | NC MERLIN RD            |
|  |           |           | MFC BEGIN = D           |
|  |           | 0050/0000 | LENGTH(AH 2895 BK 0593) |
|  |           | 010874 FT | 2 0 15009 0 00 0110+92  |
|  |           |           | NC YELLOW SPRINGS RD    |
|  |           | 0048/0000 | LENGTH(AH 0593 BK 2813) |
|  |           |           | 018 "DIA CIRC METAL     |
|  |           | 0040/2235 | LEN=0033 INSTALLED UNKN |
|  |           |           | 024"H 18"W CON BOX CUL  |
|  |           | 0040/1810 | LEN=0032 INSTALLED UNKN |
|  |           |           |                         |
|  |           | 0040/1060 | 018 "DIA CIRC METAL     |
|  |           |           | LEN=0036 INSTALLED UNKN |
|  |           |           |                         |
|  |           | 0040/0685 | 015 "DIA CIRC METAL     |
|  |           |           | LEN=0028 INSTALLED UNKN |
|  |           |           | 048"H 00"W MULT CONCR   |
|  |           | 0040/0280 | LEN=0030 INSTALLED UNKN |
|  |           |           | 018 "DIA CIRC ALUMIN    |
|  |           | 0040/0233 | LEN=0035 INSTALLED UNKN |
|  |           |           |                         |
|  |           | 008061 FT | 2 0 15189 0 03 0168+20  |
|  |           |           | GREEN LANE RD           |

014362 FT

011467 FT

010874 FT

YELLOW SPRINGS RD  
(SR1024 SEG 0080/3334) 0048/0000

STONE RD  
(PRDR) 0040/0990

WILLOW CREEK LN  
(PRDR) 0040/0160  
008061 FT

DIR: B TOTAL LEN: 5.455 MI.  
LEFT MUN: CHARLESTOWN T

DIST: 06-2 SR: 1023  
RIGHT MUN: CHARLESTOWN T

BODINE RD  
(T400)

2 0 15189 0 03 0118+60 003108 FT  
BASSET LN  
(T523) 0020/0000

CONESTOGA RD  
(SR0401 SEG 0260/2453) 0010/0000

```

== (T480)
S 0040/0000 LENGTH(AH 2813 BK 2040)
== RAPPS RUN DR
0030/1444 (PRDR)
0030/1050 024 "DIA CIRC METAL
0030/0670 LEN=0030 INSTALLED UNKN
036"H 24"W CON BOX CUL
0030/0670 LEN=0048 INSTALLED UNKN

030 "DIA CIRC METAL
0030/0045 LEN=0045 INSTALLED UNKN
006021 FT 2 0 15189 0 03 0147+70
BODINE RD
(T470)
NC FO
S 0030/0000 LENGTH(AH 2040 BK 2913)
0020/2850 024 "DIA CIRC METAL
LEN=0030 INSTALLED UNKN

NC BODINE RD

0020/1055 018 "DIA CIRC METAL
LEN=0032 INSTALLED UNKN

003108 FT
S 0020/0000 LENGTH(AH 2913 BK 3108)
0010/2580 018 "DIA CIRC METAL
LEN=0035 INSTALLED UNKN
0010/2245 048 "DIA CIRC METAL
LEN=0045 INSTALLED UNKN
CHARLESTOWN
0010/2114 WEST PIKELAND T

0010/0457 018 "DIA CIRC CONCR
LEN=0076 INSTALLED UNKN
0010/0050 018 "DIA CIRC CONCR
LEN=0045 INSTALLED UNKN
000000 FT 2 0 15189 0 03 0087+49
CONESTOGA RD
(SR0401 SEG 0260/2453)
NC SEVEN OAKS RD
MFC BEGIN = E
S 0010/0000 LENGTH(AH 3108 BK 0000)

```

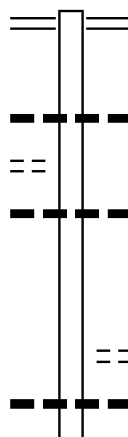


EXTRACT DATE: 12/28/2024 ROADWAY MANAGEMENT SYSTEM PAGE NUMBER: 469  
 PRINT DATE: 12/30/2024 SLD COUNTY/SR - ANNUAL PRINT COUNTY: CHESTER  
 DIR: B TOTAL LEN: 2.503 MI. DIST: 06-2 SR: 1022  
 LEFT MUN: WEST PIKELAND T RIGHT MUN: WEST PIKELAND T

EAGLE FARMS RD  
 (T461)

013218 FT

0040/2230



013218 FT CONESTOGA RD  
 0040/3455 (SR0401 SEG 0220/1008)





0040/2298 018 " DIA CIRC CONCR  
 LEN=0030 INSTALLED UNKN

0040/2172 018 " DIA CIRC CONCR  
 LEN=0030 INSTALLED UNKN

0040/0655 VALLEY LN  
 (PRDR)  
 0040/0628 024 " DIA CIRC METAL  
 LEN=0030 INSTALLED 2001  
 042 "H 28 "W CONC STRUCT

EXTRACT DATE: 12/28/2024 ROADWAY MANAGEMENT SYSTEM PAGE NUMBER: 468  
PRINT DATE: 12/30/2024 SLD COUNTY/SR - ANNUAL PRINT COUNTY: CHESTER

DIR: B TOTAL LEN: 2.503 MI. DIST: 06-2 SR: 1022  
LEFT MUN: WEST PIKELAND T RIGHT MUN: WEST PIKELAND T

|                 |           |  |           |                         |                         |                |
|-----------------|-----------|--|-----------|-------------------------|-------------------------|----------------|
|                 |           |  | 0040/0159 | LEN=0020                | INSTALLED               | 2001           |
|                 |           |  | 0040/0040 | BMS                     | SEN 15/1022/0040/0000   |                |
|                 | 009763 FT |  | 009763 FT | 2 0 15142               | 0 00 0097+69            |                |
|                 |           |  | 0040/0000 | PICKERING CREEK         | BMSBG 15/1022/0040/0000 |                |
|                 |           |  | 0040/0000 | LENGTH(AH 3455          | BK 3797)                |                |
|                 |           |  | 0030/3185 | LIONVILLE STATION RD    | (TWP)                   |                |
| WEST PIKELAND   |           |  | 0030/2965 | WEST PIKELAND           | UWCHLAN T               |                |
| UPPER UWCHLAN T | 0030/2965 |  | 0030/2964 | LC FOR LIONVILLE STATIO | (CONN)                  |                |
|                 |           |  | 0030/2334 | 018 "DIA CIRC CONCR     | LEN=0035                | INSTALLED UNKN |
|                 |           |  | 0030/2160 | 042 "DIA CIRC METAL     | LEN=0040                | INSTALLED UNKN |
|                 |           |  | 0030/0797 | 018 "DIA CIRC CONCR     | LEN=0025                | INSTALLED 2001 |
|                 |           |  | 0030/0520 | HARSHAW DR              | (T597)                  |                |
|                 | 005966 FT |  | 005966 FT | 2 0 15142               | 0 00 0059+44            |                |
|                 |           |  |           | TOWNSHIP LINE RD        | (T439)                  |                |
|                 |           |  | 0030/0000 | UWCHLAN                 | UPPER UWCHLAN T         |                |
|                 |           |  | 0020/3460 | LENGTH(AH 3797          | BK 3610)                |                |
| JACOBS LN       |           |  | 0020/3460 | 018 "DIA CIRC CONCR     | LEN=0030                | INSTALLED UNKN |
| (PRDR)          | 0020/3160 |  | 0020/2672 | 052"H 52"W CONCR ARCH   | LEN=0025                | INSTALLED UNKN |
|                 |           |  | 0020/1609 | 030 "DIA CIRC CONCR     | LEN=0028                | INSTALLED 2001 |
| STANFORD DR     |           |  | 0020/1327 | RISING HILL LN          | (T570)                  |                |
| (TS62)          | 0020/1327 |  | 0020/0804 | 048 "DIA CIRC CONCR     | LEN=0048                | INSTALLED UNKN |
|                 |           |  | 0020/0731 | 022"H 24"W ELLIP METAL  | LEN=0028                | INSTALLED UNKN |
|                 |           |  | 0020/0595 | 012 "DIA CIRC METAL     | LEN=0028                | INSTALLED UNKN |
|                 |           |  | 0020/0595 | 018 "DIA CIR PLASTIC    |                         |                |

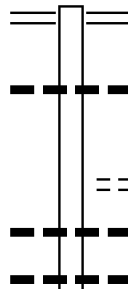
EXTRACT DATE: 12/28/2024 ROADWAY MANAGEMENT SYSTEM PAGE NUMBER: 467  
PRINT DATE: 12/30/2024 SLD COUNTY/SR - ANNUAL PRINT COUNTY: CHESTER

DIR: B TOTAL LEN: 2.503 MI. DIST: 06-2 SR: 1022  
LEFT MUN: UPPER UWCHLAN T RIGHT MUN: UPPER UWCHLAN T

|  |           |           |                         |                |
|--|-----------|-----------|-------------------------|----------------|
|  | 002356 FT | 0020/0363 | LEN=0054                | INSTALLED UNKN |
|  |           |           | 024"H 24"W              | ELLIP CONC     |
|  |           | 0020/0343 | LEN=0040                | INSTALLED UNKN |
|  |           |           | 024"H 36"W              | ELLIP METAL    |
|  |           | 0020/0311 | LEN=0028                | INSTALLED UNKN |
|  |           |           | 015"DIA                 | CIR PLASTIC    |
|  |           | 0020/0280 | LEN=0040                | INSTALLED UNKN |
|  |           | 002356 FT | 2 0 15142 0 00          | 0025+35        |
|  |           |           | SENN DR                 |                |
|  |           |           | (T577)                  |                |
|  |           | 0020/0000 | LENGTH(AH 3610 BK 2356) |                |
|  |           |           | 018"DIA                 | CIRC CONCR     |
|  |           | 0010/1737 | LEN=0020                | INSTALLED UNKN |
|  |           |           | 018"DIA                 | CIRC CONCR     |
|  |           |           | LEN=0030                | INSTALLED UNKN |
|  |           | 0010/1687 | 018"DIA                 | CIRC CONCR     |
|  |           |           | LEN=0040                | INSTALLED UNKN |
|  |           | 0010/1525 | 018"DIA                 | CIRC CONCR     |
|  |           |           | LEN=0030                | INSTALLED UNKN |
|  |           | 0010/1499 | 018"DIA                 | CIRC CONCR     |
|  |           |           | LEN=0040                | INSTALLED UNKN |
|  |           | 0010/1240 | 018"DIA                 | CIRC CONCR     |
|  |           |           | LEN=0040                | INSTALLED UNKN |
|  |           | 0010/1222 | 018"DIA                 | CIRC CONCR     |
|  |           |           | LEN=0046                | INSTALLED UNKN |
|  |           | 0010/1020 | GRAPHITE MINE RD        |                |
|  |           |           | (SR1055 SEG 0011/1550)  |                |
|  |           |           | (SR1055 SEG 0010/1621)  |                |
|  |           | 0010/1014 | 018"DIA                 | CIRC CONCR     |
|  |           |           | LEN=0040                | INSTALLED UNKN |
|  |           | 0010/0952 | 018"DIA                 | CIRC CONCR     |
|  |           |           | LEN=0100                | INSTALLED UNKN |
|  |           | 0010/0950 | 018"DIA                 | CIRC CONCR     |
|  |           |           | LEN=0030                | INSTALLED UNKN |
|  |           | 0010/0850 | 018"DIA                 | CIRC CONCR     |
|  |           |           | LEN=0040                | INSTALLED UNKN |
|  |           | 0010/0762 |                         |                |
|  |           |           | 000000 FT               | 2 0 15142 0 00 |
|  |           |           | 0000+00                 |                |
|  |           |           | POTTSTOWN PK            |                |
|  |           |           | (SR0100 SEG 0340/0000)  |                |
|  |           |           | NC BYERS RD             |                |
|  |           |           | INTER-BK                | SIMPSON DR     |
|  |           |           | (TWP)                   |                |
|  |           |           | MFC BEGIN = D           |                |
|  |           | 0010/0000 | LENGTH(AH 2356 BK 0000) |                |
| EAGLE FARMS RD<br>(T463)               | 0010/1721 |           |                         |                |
| GRAPHITE MINE RD<br>(T607)             | 0010/1014 |           |                         |                |
| POTTSTOWN PK<br>(SR0100 SEG 0340/0000) | 0010/0000 |           |                         |                |

EXTRACT DATE: 12/28/2024 ROADWAY MANAGEMENT SYSTEM PAGE NUMBER: 466  
 PRINT DATE: 12/30/2024 SLD COUNTY/SR - ANNUAL PRINT COUNTY: CHESTER  
 DIR: B TOTAL LEN: 1.858 MI. DIST: 06-2 SR: 1021  
 LEFT MUN: CHARLESTOWN T RIGHT MUN: CHARLESTOWN T

009809 FT



009809 FT YELLOW SPRINGS RD  
 0030/2970 (SR1024 SEG 0100/0000)  
 0030/2150 018 " DIA CIRC METAL  
 LEN=0030 INSTALLED UNKN  
 0030/1027 PYLE LN  
 (TWP)  
 0030/0937 018 " DIA CIRC CONCR  
 LEN=0035 INSTALLED UNKN  
 0030/0395 024 "H 24 "W ELLIP METAL  
 LEN=0023 INSTALLED UNKN

DIST: 06-2 SR: 1021  
RIGHT MUN: CHARLESTOWN T

EXTRACT DATE: 12/28/2024 ROADWAY MANAGEMENT SYSTEM PAGE NUMBER: 464  
PRINT DATE: 12/30/2024 SLD COUNTY/SR - ANNUAL PRINT COUNTY: CHESTER

DIR: N TOTAL LEN: .399 MI. DIST: 06-2 SR: 1020  
LEFT MUN: WEST PIKELAND T RIGHT MUN: WEST PIKELAND T

002108 FT

002108 FT  
INTER-AHD

CROWN OAK DR  
(T587)

0030/2108

NEWCOMEN RD  
(SR1025 SEG 0030/0000)

0030/1648

045 "DIA CIR PLASTIC  
LEN=0050 INSTALLED UNKN

000000 FT

0030/0434

060 "DIA CIRC CONCR  
LEN=0050 INSTALLED UNKN

000000 FT

2 0 15189 0 01 0049+00

NC WO

WORTHINGTON RD

INTER-BK

WORTHINGTON RD

(T578)

MFC BEGIN = E

5 0030/0000

LENGTH(AH 2108 BK 0917)

000000 FT

LENGTH(AH 0917 BK 2257)

7030/0000

LENGTH(AH 2257 BK 1843)

000000 FT

LENGTH(AH 1843 BK 0000)

7020/0000

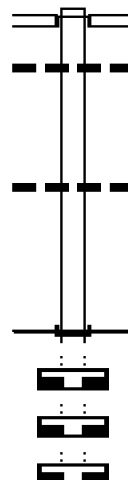
000000 FT

LENGTH(AH 1843 BK 0000)

000000 FT

000000 FT

000000 FT



EXTRACT DATE: 12/28/2024 ROADWAY MANAGEMENT SYSTEM PAGE NUMBER: 463  
PRINT DATE: 12/30/2024 SLD COUNTY/SR - ANNUAL PRINT COUNTY: CHESTER  
DIR: N TOTAL LEN: 4.638 MI. DIST: 06-2 SR: 1019  
LEFT MUN: PHOENIXVILLE B RIGHT MUN: PHOENIXVILLE B

|                                  |           |  |           |                         |
|----------------------------------|-----------|--|-----------|-------------------------|
|                                  | 024487 FT |  | 024487 FT |                         |
|                                  |           |  | INTER-AHD | BRIDGE ST               |
|                                  |           |  |           | (SR0113 SEG 0277/0000)  |
|                                  |           |  |           | NUTT RD                 |
|                                  |           |  |           | (SR0023 SEG 0420/1644)  |
|                                  |           |  | 0080/1748 | 018 " DIA CIRC CONCR    |
|                                  |           |  | 0080/1702 | LEN=0020 INSTALLED 1990 |
|                                  |           |  | 0080/1250 | 018 " DIA CIRC METAL    |
|                                  |           |  |           | LEN=0050 INSTALLED UNKN |
| PENNSYLVANIA AV                  |           |  |           |                         |
| (BORO)                           | 0080/1244 |  |           |                         |
|                                  |           |  | 0080/1208 | RINGGOLD AV             |
|                                  |           |  | 0080/1077 | (BORO)                  |
|                                  |           |  |           | 018 " DIA CIRC CONCR    |
|                                  |           |  | 0080/0815 | LEN=0100 INSTALLED 1990 |
|                                  |           |  |           | CHESTER AV              |
|                                  |           |  | 0080/0780 | (BORO)                  |
|                                  |           |  |           | 018 " DIA CIRC CONCR    |
|                                  |           |  | 0080/0245 | LEN=0015 INSTALLED 1990 |
|                                  |           |  |           | COLUMBIA AV             |
|                                  |           |  | 0080/0210 | (BORO)                  |
|                                  |           |  | 022739 FT | 018 " DIA CIRC CONCR    |
| 2 0 15049 0 00 0205+39 022739 FT |           |  |           | LEN=0001 INSTALLED 1990 |
| SHERMAN ST                       | 0080/0000 |  |           |                         |
| (BORO)                           |           |  | 0080/0000 | LENGTH(AH 1748 BK 3611) |
|                                  |           |  |           | 015 " DIA CIRC CONCR    |
|                                  |           |  | 0070/3571 | LEN=0032 INSTALLED 1990 |
|                                  |           |  |           | DEGER AV                |
|                                  |           |  | 0070/3326 | (BORO)                  |
|                                  |           |  |           | 015 " DIA CIRC CONCR    |
|                                  |           |  | 0070/3300 | LEN=0036 INSTALLED 1990 |
| JEFFERSON ST                     |           |  |           |                         |
| (BORO)                           | 0070/2684 |  |           |                         |
|                                  |           |  | 0070/2468 | LEXINGTON RD            |
|                                  |           |  |           | (BORO)                  |
|                                  |           |  | 0070/2105 | 018 " DIA CIRC CONCR    |
|                                  |           |  |           | LEN=0065 INSTALLED 1990 |
|                                  |           |  | 0070/1875 | 018 " DIA CIRC CONCR    |
|                                  |           |  |           | LEN=0050 INSTALLED UNKN |
|                                  |           |  | 0070/1715 | 018 "H 00 "W MULT CONCR |
|                                  |           |  |           | LEN=0050 INSTALLED UNKN |

EXTRACT DATE: 12/28/2024 ROADWAY MANAGEMENT SYSTEM PAGE NUMBER: 462  
PRINT DATE: 12/30/2024 SLD COUNTY/SR - ANNUAL PRINT COUNTY: CHESTER

DIR: N TOTAL LEN: 4.638 MI. DIST: 06-2 SR: 1019  
LEFT MUN: PHOENIXVILLE B RIGHT MUN: PHOENIXVILLE B

|  |           |    |   |                         |
|--|-----------|----|---|-------------------------|
| POTHOUSE RD<br>(SR1036 SEG 0020/0484)    | 0070/1647 | == | NC BRIDGE ST<br>POTHOUSE RD<br>(SR1036 SEG 0020/0484) | 0070/1647               |
| FROM 1036/0020 SH<br>(CONN)              | 0070/1555 | == | PHOENIXVILLE<br>SCHUYLKILL T                          | 0070/1580               |
| RUTLEDGE AV<br>(T461)                    | 0070/1456 | == | (AAR 515469N)#TRKS 01                                 |                         |
| LIVINGSTON DR<br>(T462)                  | 0070/1179 | == | ASHWOOD LN<br>(TWP)                                   | 0070/1252               |
| EDWIN DR<br>(T626)                       | 0070/0830 | == | CEDARWOOD LN<br>(TWP)                                 | 0070/1138               |
| 2 0 15049 0 00 0168+60 019128 FT         |           | == | 024 "DIA CIRC CONCR                                   | 0070/1090               |
| BROOKWOOD RD<br>(T652)                   | 0070/0000 | == | LEN=0062 INSTALLED 1990                               | 0070/0850               |
| LIBERTY HOUSE LN<br>(TWP)                | 0060/2006 | == | ROSEWOOD LN<br>(TWP)                                  | 0070/0574               |
| NEW ENGLAND ST<br>(TWP)                  | 0060/1115 | == | 018 "DIA CIRC CONCR                                   | 0070/0420               |
| 2 0 15049 0 00 0144+01 016596 FT         |           | == | LEN=0026 INSTALLED 1990                               | 019128 FT               |
| COLD STREAM RD<br>(SR1028 SEG 0140/2565) | 0060/0000 | == | 015 "DIA CIRC CONCR                                   | 0070/0000               |
|  |           | == | LEN=0056 INSTALLED 1990                               | LENGTH(AH 3611 BK 2532) |
|  |           | == | BUCKWALTER RD<br>(T560)                               | 0060/1291               |
|  |           | == | SCHUYLKILL<br>CHARLESTOWN T                           | 0060/1117               |
|  |           | == | 018 "DIA CIRC CONCR                                   | 0060/1035               |
|  |           | == | LEN=0044 INSTALLED UNKN                               | 0060/0700               |
|  |           | == | 036 "DIA CIRC CONCR                                   | 016596 FT               |
|  |           | == | LEN=0050 INSTALLED 1990                               | 0060/0000               |
|  |           | == | 018 "DIA CIRC CONCR                                   | LENGTH(AH 2532 BK 2216) |
|  |           | == | LEN=0034 INSTALLED 1990                               | 0054/1563               |
|  |           | == | 024 "DIA CIRC METAL                                   | 0054/1285               |
|  |           | == | LEN=0022 INSTALLED 1990                               |                         |



DIR: N TOTAL LEN: 4.638 MI.  
LEFT MUN: CHARLESTOWN T

DIST: 06-2 SR: 1019  
RIGHT MUN: CHARLESTOWN T

2 0 15049 0 00 0121+18 014380 FT  
HILLTOP RD  
(T546) 0054/0000

2 0 15049 0 00 0100+89 012272 FT  
PICKERING SP  
(T448) 0050/0000

PICKERING RD  
(T502) 0040/1200

2 0 15049 0 00 0077+57 010028 FT  
CHURCH RD  
(SR1017 SEG 0016/1957) 0040/0000  
010028 FT

0054 / 1254

0054 / 1222

014380 FT

0054/0000 LENGTH(AH 2216 BK 2108)

0050 / 0032  
012272 FT

0050/0000 LENGTH(AH 2108 BK 2244)

0040 / 0321  
0040 / 0219

0040/0132  
INTER-BK

**S** 0040/0000  
010028 FT  
7032/0000  
INTER-ADD

0030/3606

036"H 00"W MULT METAL  
LEN=0029 INSTALLED 1990  
SYCAMORE LN  
(T538)

024 " DIA CIRC METAL  
LEN=0047 INSTALLED 1990

```

04 B " D I A C I R C A C O N C R
L E N S E N = 008015 / 1019 / 0040 / 0132
B M S E N 15049 / 1019 / 0078 + 39
2 P I C K E R I N G C R E E K
B M S B G 15 / 1019 / 0040 / 0132
C H A R L E S T O W N R D
( S R 1017 S E G 0016 / 1957 )
L T H A H 002244 B K 000100

L T H A H 000100 B K 003606
C H A R L E S T O W N R D
( S R 1017 S E G 0030 / 0000 )
P I C K E R I N G S E G D A M R D
( S R 1017 S E G 0030 / 0000 )

```

EXTRACT DATE: 12/28/2024 ROADWAY MANAGEMENT SYSTEM PAGE NUMBER: 460  
PRINT DATE: 12/30/2024 SLD COUNTY/SR - ANNUAL PRINT COUNTY: CHESTER

DIR: N TOTAL LEN: 4.638 MI. DIST: 06-2 SR: 1019  
LEFT MUN: CHARLESTOWN T RIGHT MUN: CHARLESTOWN T

|  |  |  |  |  |  |  |  |  |  |  |  |  |  |  |  |  |  |  |  |  |  |  |  |  |  |  |  |  |  |  |  |  |  |  |  |  |  |  |  |  |  |  |  |  |  |  |  |  |  |  |  |  |  |  |  |  |  |  |  |  |  |  |  |  |  |  |  |  |  |  |  |  |  |  |  |  |  |  |  |  |  |  |  |  |  |  |  |  |  |  |  |  |  |  |  |  |  |  |  |  |  |  |  |  |  |  |  |  |  |  |  |  |  |  |  |  |  |  |  |  |  |  |  |  |  |  |  |  |  |  |  |  |  |  |  |  |  |  |  |  |  |  |  |  |  |  |  |  |  |  |  |  |  |  |  |  |  |  |  |  |  |  |  |  |  |  |  |  |  |  |  |  |  |  |  |  |  |  |  |  |  |  |  |  |  |  |  |  |  |  |  |  |  |  |  |  |  |  |  |  |  |  |  |  |  |  |  |  |  |  |  |  |  |  |  |  |  |  |  |  |  |  |  |  |  |  |  |  |  |  |  |  |  |  |  |  |  |  |  |  |  |  |  |  |  |  |  |  |  |  |  |  |  |  |  |  |  |  |  |  |  |  |  |  |  |  |  |  |  |  |  |  |  |  |  |  |  |  |  |  |  |  |  |  |  |  |  |  |  |  |  |  |  |  |  |  |  |  |  |  |  |  |  |  |  |  |  |  |  |  |  |  |  |  |  |  |  |  |  |  |  |  |  |  |  |  |  |  |  |  |  |  |  |  |  |  |  |  |  |  |  |  |  |  |  |  |  |  |  |  |  |  |  |  |  |  |  |  |  |  |  |  |  |  |  |  |  |  |  |  |  |  |  |  |  |  |  |  |  |  |  |  |  |  |  |  |  |  |  |  |  |  |  |  |  |  |  |  |  |  |  |  |  |  |  |  |  |  |  |  |  |  |  |  |  |  |  |  |  |  |  |  |  |  |  |  |  |  |  |  |  |  |  |  |  |  |  |  |  |  |  |  |  |  |  |  |  |  |  |  |  |  |  |  |  |  |  |  |  |  |  |  |  |  |  |  |  |  |  |  |  |  |  |  |  |  |  |  |  |  |  |  |  |  |  |  |  |  |  |  |  |  |  |  |  |  |  |  |  |  |  |  |  |  |  |  |  |  |  |  |  |  |  |  |  |  |  |  |  |  |  |  |  |  |  |  |  |  |  |  |  |  |  |  |  |  |  |  |  |  |  |  |  |  |  |  |  |  |  |  |  |  |  |  |  |  |  |  |  |  |  |  |  |  |  |  |  |  |  |  |  |  |  |  |  |  |  |  |  |  |  |  |  |  |  |  |  |  |  |  |  |  |  |  |  |  |  |  |  |  |  |  |  |  |  |  |  |  |  |  |  |  |  |  |  |  |  |  |  |  |  |  |  |  |  |  |  |  |  |  |  |  |  |  |  |  |  |  |  |  |  |  |  |  |  |  |  |  |  |  |  |  |  |  |  |  |  |  |  |  |  |  |  |  |  |  |  |  |  |  |  |  |  |  |  |  |  |  |  |  |  |  |  |  |  |  |  |  |  |  |  |  |  |  |  |  |  |  |  |  |  |  |  |  |  |  |  |  |  |  |  |  |  |  |  |  |  |  |  |  |  |  |  |  |  |  |  |  |  |  |  |  |  |  |  |  |  |  |  |  |  |  |  |  |  |  |  |  |  |  |  |  |  |  |  |  |  |  |  |  |  |  |  |  |  |  |  |  |  |  |  |  |  |  |  |  |  |  |  |  |  |  |  |  |  |  |  |  |  |  |  |  |  |  |  |  |  |  |  |  |  |  |  |  |  |  |  |  |  |  |  |  |  |  |  |  |  |  |  |  |  |  |  |  |  |  |  |  |  |  |  |  |  |  |  |  |  |  |  |  |  |  |  |  |  |  |  |  |  |  |  |  |  |  |  |  |  |  |  |  |  |  |  |  |  |  |  |  |  |  |  |  |  |  |  |  |  |  |  |  |  |  |  |  |  |  |  |  |  |  |  |  |  |  |  |  |  |  |  |  |  |  |  |  |  |  |  |  |  |  |  |  |  |  |  |  |  |  |  |  |  |  |  |  |  |  |  |  |  |  |  |  |  |  |  |  |  |  |  |  |  |  |  |  |  |  |  |  |  |  |  |  |  |  |  |  |  |  |  |  |  |  |  |  |  |  |  |  |  |  |  |  |  |  |  |  |  |  |  |  |  |  |  |  |  |  |  |  |  |  |  |  |  |  |  |  |  |  |  |  |  |  |  |  |  |  |  |  |  |  |  |  |  |  |  |  |  |  |  |  |  |  |  |  |  |  |  |  |  |  |  |  |  |  |  |  |  |  |  |  |  |  |  |  |  |  |  |  |  |  |  |  |  |  |  |  |  |  |  |  |  |  |  |  |  |  |  |  |  |  |  |  |  |  |  |  |  |  |  |  |  |  |  |  |  |  |  |  |  |  |  |  |  |  |  |  |  |  |  |  |  |  |  |  |  |  |  |  |  |  |  |  |  |  |  |  |  |  |  |  |  |  |  |  |  |  |  |  |  |  |  |  |  |  |  |  |  |  |  |  |  |  |  |  |  |  |  |  |  |  |  |  |  |  |  |  |  |  |  |  |  |  |  |  |  |  |  |  |  |  |  |  |  |  |  |  |  |  |  |  |  |  |  |  |  |  |  |  |  |  |  |  |  |  |  |  |  |  |  |  |  |  |  |  |  |  |  |  |  |  |  |  |  |  |  |  |  |  |  |  |  |  |  |  |  |  |  |  |  |  |  |  |  |  |  |  |  |  |  |  |  |  |  |  |  |  |  |  |  |  |  |  |  |  |  |  |  |  |  |  |  |  |  |  |  |  |  |  |  |  |  |  |  |  |  |  |  |  |  |  |  |  |  |  |  |  |  |  |  |  |  |  |  |  |  |  |  |  |  |  |  |  |  |  |  |  |  |  |  |  |  |  |  |  |  |  |  |  |  |  |  |  |  |  |  |  |  |  |  |  |  |  |  |  |  |  |  |  |  |  |  |  |  |  |  |  |  |  |  |  |  |  |  |  |  |  |  |  |  |  |  |  |  |  |  |  |  |  |  |  |  |  |  |  |  |  |  |  |  |  |  |  |  |  |  |  |  |  |  |  |  |  |  |  |  |  |  |  |  |  |  |  |  |  |  |  |  |  |  |  |  |  |  |  |  |  |  |  |  |  |  |  |  |  |  |  |  |  |  |  |  |  |  |  |  |  |  |  |
|--|--|--|--|--|--|--|--|--|--|--|--|--|--|--|--|--|--|--|--|--|--|--|--|--|--|--|--|--|--|--|--|--|--|--|--|--|--|--|--|--|--|--|--|--|--|--|--|--|--|--|--|--|--|--|--|--|--|--|--|--|--|--|--|--|--|--|--|--|--|--|--|--|--|--|--|--|--|--|--|--|--|--|--|--|--|--|--|--|--|--|--|--|--|--|--|--|--|--|--|--|--|--|--|--|--|--|--|--|--|--|--|--|--|--|--|--|--|--|--|--|--|--|--|--|--|--|--|--|--|--|--|--|--|--|--|--|--|--|--|--|--|--|--|--|--|--|--|--|--|--|--|--|--|--|--|--|--|--|--|--|--|--|--|--|--|--|--|--|--|--|--|--|--|--|--|--|--|--|--|--|--|--|--|--|--|--|--|--|--|--|--|--|--|--|--|--|--|--|--|--|--|--|--|--|--|--|--|--|--|--|--|--|--|--|--|--|--|--|--|--|--|--|--|--|--|--|--|--|--|--|--|--|--|--|--|--|--|--|--|--|--|--|--|--|--|--|--|--|--|--|--|--|--|--|--|--|--|--|--|--|--|--|--|--|--|--|--|--|--|--|--|--|--|--|--|--|--|--|--|--|--|--|--|--|--|--|--|--|--|--|--|--|--|--|--|--|--|--|--|--|--|--|--|--|--|--|--|--|--|--|--|--|--|--|--|--|--|--|--|--|--|--|--|--|--|--|--|--|--|--|--|--|--|--|--|--|--|--|--|--|--|--|--|--|--|--|--|--|--|--|--|--|--|--|--|--|--|--|--|--|--|--|--|--|--|--|--|--|--|--|--|--|--|--|--|--|--|--|--|--|--|--|--|--|--|--|--|--|--|--|--|--|--|--|--|--|--|--|--|--|--|--|--|--|--|--|--|--|--|--|--|--|--|--|--|--|--|--|--|--|--|--|--|--|--|--|--|--|--|--|--|--|--|--|--|--|--|--|--|--|--|--|--|--|--|--|--|--|--|--|--|--|--|--|--|--|--|--|--|--|--|--|--|--|--|--|--|--|--|--|--|--|--|--|--|--|--|--|--|--|--|--|--|--|--|--|--|--|--|--|--|--|--|--|--|--|--|--|--|--|--|--|--|--|--|--|--|--|--|--|--|--|--|--|--|--|--|--|--|--|--|--|--|--|--|--|--|--|--|--|--|--|--|--|--|--|--|--|--|--|--|--|--|--|--|--|--|--|--|--|--|--|--|--|--|--|--|--|--|--|--|--|--|--|--|--|--|--|--|--|--|--|--|--|--|--|--|--|--|--|--|--|--|--|--|--|--|--|--|--|--|--|--|--|--|--|--|--|--|--|--|--|--|--|--|--|--|--|--|--|--|--|--|--|--|--|--|--|--|--|--|--|--|--|--|--|--|--|--|--|--|--|--|--|--|--|--|--|--|--|--|--|--|--|--|--|--|--|--|--|--|--|--|--|--|--|--|--|--|--|--|--|--|--|--|--|--|--|--|--|--|--|--|--|--|--|--|--|--|--|--|--|--|--|--|--|--|--|--|--|--|--|--|--|--|--|--|--|--|--|--|--|--|--|--|--|--|--|--|--|--|--|--|--|--|--|--|--|--|--|--|--|--|--|--|--|--|--|--|--|--|--|--|--|--|--|--|--|--|--|--|--|--|--|--|--|--|--|--|--|--|--|--|--|--|--|--|--|--|--|--|--|--|--|--|--|--|--|--|--|--|--|--|--|--|--|--|--|--|--|--|--|--|--|--|--|--|--|--|--|--|--|--|--|--|--|--|--|--|--|--|--|--|--|--|--|--|--|--|--|--|--|--|--|--|--|--|--|--|--|--|--|--|--|--|--|--|--|--|--|--|--|--|--|--|--|--|--|--|--|--|--|--|--|--|--|--|--|--|--|--|--|--|--|--|--|--|--|--|--|--|--|--|--|--|--|--|--|--|--|--|--|--|--|--|--|--|--|--|--|--|--|--|--|--|--|--|--|--|--|--|--|--|--|--|--|--|--|--|--|--|--|--|--|--|--|--|--|--|--|--|--|--|--|--|--|--|--|--|--|--|--|--|--|--|--|--|--|--|--|--|--|--|--|--|--|--|--|--|--|--|--|--|--|--|--|--|--|--|--|--|--|--|--|--|--|--|--|--|--|--|--|--|--|--|--|--|--|--|--|--|--|--|--|--|--|--|--|--|--|--|--|--|--|--|--|--|--|--|--|--|--|--|--|--|--|--|--|--|--|--|--|--|--|--|--|--|--|--|--|--|--|--|--|--|--|--|--|--|--|--|--|--|--|--|--|--|--|--|--|--|--|--|--|--|--|--|--|--|--|--|--|--|--|--|--|--|--|--|--|--|--|--|--|--|--|--|--|--|--|--|--|--|--|--|--|--|--|--|--|--|--|--|--|--|--|--|--|--|--|--|--|--|--|--|--|--|--|--|--|--|--|--|--|--|--|--|--|--|--|--|--|--|--|--|--|--|--|--|--|--|--|--|--|--|--|--|--|--|--|--|--|--|--|--|--|--|--|--|--|--|--|--|--|--|--|--|--|--|--|--|--|--|--|--|--|--|--|--|--|--|--|--|--|--|--|--|--|--|--|--|--|--|--|--|--|--|--|--|--|--|--|--|--|--|--|--|--|--|--|--|--|--|--|--|--|--|--|--|--|--|--|--|--|--|--|--|--|--|--|--|--|--|--|--|--|--|--|--|--|--|--|--|--|--|--|--|--|--|--|--|--|--|--|--|--|--|--|--|--|--|--|--|--|--|--|--|--|--|--|--|--|--|--|--|--|--|--|--|--|--|--|--|--|--|--|--|--|--|--|--|--|--|--|--|--|--|--|--|--|--|--|--|--|--|--|--|--|--|--|--|--|--|--|--|--|--|--|--|--|--|--|--|--|--|--|--|--|--|--|--|--|--|--|--|--|--|--|--|--|--|--|--|--|--|--|--|--|--|--|--|--|--|--|--|--|--|--|--|--|--|--|--|--|--|--|--|--|--|--|--|--|--|--|--|--|--|--|--|--|--|--|--|--|--|--|--|--|--|--|--|--|--|--|--|--|--|--|--|--|--|--|--|--|--|--|--|--|--|--|--|--|--|--|--|--|--|--|--|--|--|--|--|--|--|--|--|--|--|--|--|--|--|--|--|--|--|--|--|--|--|--|--|--|--|--|--|--|--|--|--|--|--|--|--|--|--|--|--|--|--|--|--|--|--|--|--|--|
|  |  |  |  |  |  |  |  |  |  |  |  |  |  |  |  |  |  |  |  |  |  |  |  |  |  |  |  |  |  |  |  |  |  |  |  |  |  |  |  |  |  |  |  |  |  |  |  |  |  |  |  |  |  |  |  |  |  |  |  |  |  |  |  |  |  |  |  |  |  |  |  |  |  |  |  |  |  |  |  |  |  |  |  |  |  |  |  |  |  |  |  |  |  |  |  |  |  |  |  |  |  |  |  |  |  |  |  |  |  |  |  |  |  |  |  |  |  |  |  |  |  |  |  |  |  |  |  |  |  |  |  |  |  |  |  |  |  |  |  |  |  |  |  |  |  |  |  |  |  |  |  |  |  |  |  |  |  |  |  |  |  |  |  |  |  |  |  |  |  |  |  |  |  |  |  |  |  |  |  |  |  |  |  |  |  |  |  |  |  |  |  |  |  |  |  |  |  |  |  |  |  |  |  |  |  |  |  |  |  |  |  |  |  |  |  |  |  |  |  |  |  |  |  |  |  |  |  |  |  |  |  |  |  |  |  |  |  |  |  |  |  |  |  |  |  |  |  |  |  |  |  |  |  |  |  |  |  |  |  |  |  |  |  |  |  |  |  |  |  |  |  |  |  |  |  |  |  |  |  |  |  |  |  |  |  |  |  |  |  |  |  |  |  |  |  |  |  |  |  |  |  |  |  |  |  |  |  |  |  |  |  |  |  |  |  |  |  |  |  |  |  |  |  |  |  |  |  |  |  |  |  |  |  |  |  |  |  |  |  |  |  |  |  |  |  |  |  |  |  |  |  |  |  |  |  |  |  |  |  |  |  |  |  |  |  |  |  |  |  |  |  |  |  |  |  |  |  |  |  |  |  |  |  |  |  |  |  |  |  |  |  |  |  |  |  |  |  |  |  |  |  |  |  |  |  |  |  |  |  |  |  |  |  |  |  |  |  |  |  |  |  |  |  |  |  |  |  |  |  |  |  |  |  |  |  |  |  |  |  |  |  |  |  |  |  |  |  |  |  |  |  |  |  |  |  |  |  |  |  |  |  |  |  |  |  |  |  |  |  |  |  |  |  |  |  |  |  |  |  |  |  |  |  |  |  |  |  |  |  |  |  |  |  |  |  |  |  |  |  |  |  |  |  |  |  |  |  |  |  |  |  |  |  |  |  |  |  |  |  |  |  |  |  |  |  |  |  |  |  |  |  |  |  |  |  |  |  |  |  |  |  |  |  |  |  |  |  |  |  |  |  |  |  |  |  |  |  |  |  |  |  |  |  |  |  |  |  |  |  |  |  |  |  |  |  |  |  |  |  |  |  |  |  |  |  |  |  |  |  |  |  |  |  |  |  |  |  |  |  |  |  |  |  |  |  |  |  |  |  |  |  |  |  |  |  |  |  |  |  |  |  |  |  |  |  |  |  |  |  |  |  |  |  |  |  |  |  |  |  |  |  |  |  |  |  |  |  |  |  |  |  |  |  |  |  |  |  |  |  |  |  |  |  |  |  |  |  |  |  |  |  |  |  |  |  |  |  |  |  |  |  |  |  |  |  |  |  |  |  |  |  |  |  |  |  |  |  |  |  |  |  |  |  |  |  |  |  |  |  |  |  |  |  |  |  |  |  |  |  |  |  |  |  |  |  |  |  |  |  |  |  |  |  |  |  |  |  |  |  |  |  |  |  |  |  |  |  |  |  |  |  |  |  |  |  |  |  |  |  |  |  |  |  |  |  |  |  |  |  |  |  |  |  |  |  |  |  |  |  |  |  |  |  |  |  |  |  |  |  |  |  |  |  |  |  |  |  |  |  |  |  |  |  |  |  |  |  |  |  |  |  |  |  |  |  |  |  |  |  |  |  |  |  |  |  |  |  |  |  |  |  |  |  |  |  |  |  |  |  |  |  |  |  |  |  |  |  |  |  |  |  |  |  |  |  |  |  |  |  |  |  |  |  |  |  |  |  |  |  |  |  |  |  |  |  |  |  |  |  |  |  |  |  |  |  |  |  |  |  |  |  |  |  |  |  |  |  |  |  |  |  |  |  |  |  |  |  |  |  |  |  |  |  |  |  |  |  |  |  |  |  |  |  |  |  |  |  |  |  |  |  |  |  |  |  |  |  |  |  |  |  |  |  |  |  |  |  |  |  |  |  |  |  |  |  |  |  |  |  |  |  |  |  |  |  |  |  |  |  |  |  |  |  |  |  |  |  |  |  |  |  |  |  |  |  |  |  |  |  |  |  |  |  |  |  |  |  |  |  |  |  |  |  |  |  |  |  |  |  |  |  |  |  |  |  |  |  |  |  |  |  |  |  |  |  |  |  |  |  |  |  |  |  |  |  |  |  |  |  |  |  |  |  |  |  |  |  |  |  |  |  |  |  |  |  |  |  |  |  |  |  |  |  |  |  |  |  |  |  |  |  |  |  |  |  |  |  |  |  |  |  |  |  |  |  |  |  |  |  |  |  |  |  |  |  |  |  |  |  |  |  |  |  |  |  |  |  |  |  |  |  |  |  |  |  |  |  |  |  |  |  |  |  |  |  |  |  |  |  |  |  |  |  |  |  |  |  |  |  |  |  |  |  |  |  |  |  |  |  |  |  |  |  |  |  |  |  |  |  |  |  |  |  |  |  |  |  |  |  |  |  |  |  |  |  |  |  |  |  |  |  |  |  |  |  |  |  |  |  |  |  |  |  |  |  |  |  |  |  |  |  |  |  |  |  |  |  |  |  |  |  |  |  |  |  |  |  |  |  |  |  |  |  |  |  |  |  |  |  |  |  |  |  |  |  |  |  |  |  |  |  |  |  |  |  |  |  |  |  |  |  |  |  |  |  |  |  |  |  |  |  |  |  |  |  |  |  |  |  |  |  |  |  |  |  |  |  |  |  |  |  |  |  |  |  |  |  |  |  |  |  |  |  |  |  |  |  |  |  |  |  |  |  |  |  |  |  |  |  |  |  |  |  |  |  |  |  |  |  |  |  |  |  |  |  |  |  |  |  |  |  |  |  |  |  |  |  |  |  |  |  |  |  |  |  |  |  |  |  |  |  |  |  |  |  |  |  |  |  |  |  |  |  |  |  |  |  |  |  |  |  |  |  |  |  |  |  |  |  |  |  |  |  |  |  |  |  |  |  |  |  |  |  |  |  |  |  |  |  |  |  |  |  |  |  |  |  |  |  |  |  |  |  |  |  |  |  |  |  |  |  |  |  |  |  |  |  |  |  |  |  |  |  |  |  |  |  |  |
|--|--|--|--|--|--|--|--|--|--|--|--|--|--|--|--|--|--|--|--|--|--|--|--|--|--|--|--|--|--|--|--|--|--|--|--|--|--|--|--|--|--|--|--|--|--|--|--|--|--|--|--|--|--|--|--|--|--|--|--|--|--|--|--|--|--|--|--|--|--|--|--|--|--|--|--|--|--|--|--|--|--|--|--|--|--|--|--|--|--|--|--|--|--|--|--|--|--|--|--|--|--|--|--|--|--|--|--|--|--|--|--|--|--|--|--|--|--|--|--|--|--|--|--|--|--|--|--|--|--|--|--|--|--|--|--|--|--|--|--|--|--|--|--|--|--|--|--|--|--|--|--|--|--|--|--|--|--|--|--|--|--|--|--|--|--|--|--|--|--|--|--|--|--|--|--|--|--|--|--|--|--|--|--|--|--|--|--|--|--|--|--|--|--|--|--|--|--|--|--|--|--|--|--|--|--|--|--|--|--|--|--|--|--|--|--|--|--|--|--|--|--|--|--|--|--|--|--|--|--|--|--|--|--|--|--|--|--|--|--|--|--|--|--|--|--|--|--|--|--|--|--|--|--|--|--|--|--|--|--|--|--|--|--|--|--|--|--|--|--|--|--|--|--|--|--|--|--|--|--|--|--|--|--|--|--|--|--|--|--|--|--|--|--|--|--|--|--|--|--|--|--|--|--|--|--|--|--|--|--|--|--|--|--|--|--|--|--|--|--|--|--|--|--|--|--|--|--|--|--|--|--|--|--|--|--|--|--|--|--|--|--|--|--|--|--|--|--|--|--|--|--|--|--|--|--|--|--|--|--|--|--|--|--|--|--|--|--|--|--|--|--|--|--|--|--|--|--|--|--|--|--|--|--|--|--|--|--|--|--|--|--|--|--|--|--|--|--|--|--|--|--|--|--|--|--|--|--|--|--|--|--|--|--|--|--|--|--|--|--|--|--|--|--|--|--|--|--|--|--|--|--|--|--|--|--|--|--|--|--|--|--|--|--|--|--|--|--|--|--|--|--|--|--|--|--|--|--|--|--|--|--|--|--|--|--|--|--|--|--|--|--|--|--|--|--|--|--|--|--|--|--|--|--|--|--|--|--|--|--|--|--|--|--|--|--|--|--|--|--|--|--|--|--|--|--|--|--|--|--|--|--|--|--|--|--|--|--|--|--|--|--|--|--|--|--|--|--|--|--|--|--|--|--|--|--|--|--|--|--|--|--|--|--|--|--|--|--|--|--|--|--|--|--|--|--|--|--|--|--|--|--|--|--|--|--|--|--|--|--|--|--|--|--|--|--|--|--|--|--|--|--|--|--|--|--|--|--|--|--|--|--|--|--|--|--|--|--|--|--|--|--|--|--|--|--|--|--|--|--|--|--|--|--|--|--|--|--|--|--|--|--|--|--|--|--|--|--|--|--|--|--|--|--|--|--|--|--|--|--|--|--|--|--|--|--|--|--|--|--|--|--|--|--|--|--|--|--|--|--|--|--|--|--|--|--|--|--|--|--|--|--|--|--|--|--|--|--|--|--|--|--|--|--|--|--|--|--|--|--|--|--|--|--|--|--|--|--|--|--|--|--|--|--|--|--|--|--|--|--|--|--|--|--|--|--|--|--|--|--|--|--|--|--|--|--|--|--|--|--|--|--|--|--|--|--|--|--|--|--|--|--|--|--|--|--|--|--|--|--|--|--|--|--|--|--|--|--|--|--|--|--|--|--|--|--|--|--|--|--|--|--|--|--|--|--|--|--|--|--|--|--|--|--|--|--|--|--|--|--|--|--|--|--|--|--|--|--|--|--|--|--|--|--|--|--|--|--|--|--|--|--|--|--|--|--|--|--|--|--|--|--|--|--|--|--|--|--|--|--|--|--|--|--|--|--|--|--|--|--|--|--|--|--|--|--|--|--|--|--|--|--|--|--|--|--|--|--|--|--|--|--|--|--|--|--|--|--|--|--|--|--|--|--|--|--|--|--|--|--|--|--|--|--|--|--|--|--|--|--|--|--|--|--|--|--|--|--|--|--|--|--|--|--|--|--|--|--|--|--|--|--|--|--|--|--|--|--|--|--|--|--|--|--|--|--|--|--|--|--|--|--|--|--|--|--|--|--|--|--|--|--|--|--|--|--|--|--|--|--|--|--|--|--|--|--|--|--|--|--|--|--|--|--|--|--|--|--|--|--|--|--|--|--|--|--|--|--|--|--|--|--|--|--|--|--|--|--|--|--|--|--|--|--|--|--|--|--|--|--|--|--|--|--|--|--|--|--|--|--|--|--|--|--|--|--|--|--|--|--|--|--|--|--|--|--|--|--|--|--|--|--|--|--|--|--|--|--|--|--|--|--|--|--|--|--|--|--|--|--|--|--|--|--|--|--|--|--|--|--|--|--|--|--|--|--|--|--|--|--|--|--|--|--|--|--|--|--|--|--|--|--|--|--|--|--|--|--|--|--|--|--|--|--|--|--|--|--|--|--|--|--|--|--|--|--|--|--|--|--|--|--|--|--|--|--|--|--|--|--|--|--|--|--|--|--|--|--|--|--|--|--|--|--|--|--|--|--|--|--|--|--|--|--|--|--|--|--|--|--|--|--|--|--|--|--|--|--|--|--|--|--|--|--|--|--|--|--|--|--|--|--|--|--|--|--|--|--|--|--|--|--|--|--|--|--|--|--|--|--|--|--|--|--|--|--|--|--|--|--|--|--|--|--|--|--|--|--|--|--|--|--|--|--|--|--|--|--|--|--|--|--|--|--|--|--|--|--|--|--|--|--|--|--|--|--|--|--|--|--|--|--|--|--|--|--|--|--|--|--|--|--|--|--|--|--|--|--|--|--|--|--|--|--|--|--|--|--|--|--|--|--|--|--|--|--|--|--|--|--|--|--|--|--|--|--|--|--|--|--|--|--|--|--|--|--|--|--|--|--|--|--|--|--|--|--|--|--|--|--|--|--|--|--|--|--|--|--|--|--|--|--|--|--|--|--|--|--|--|--|--|--|--|--|--|--|--|--|--|--|--|--|--|--|--|--|--|--|--|--|--|--|--|--|--|--|--|--|--|--|--|--|--|--|--|--|--|--|--|--|--|--|--|--|--|--|--|--|--|--|--|--|--|--|--|--|--|--|--|--|--|--|--|--|--|--|--|--|--|--|--|--|--|--|--|--|--|--|--|--|--|--|--|--|--|--|--|--|--|--|--|--|--|--|--|--|--|--|--|--|--|--|--|--|--|--|--|--|--|

EXTRACT DATE: 12/28/2024 ROADWAY MANAGEMENT SYSTEM PAGE NUMBER: 459  
PRINT DATE: 12/30/2024 SLD COUNTY/SR - ANNUAL PRINT COUNTY: CHESTER  
DIR: B TOTAL LEN: .902 MI. DIST: 06-2 SR: 1018  
LEFT MUN: SCHUYLKILL T RIGHT MUN: SCHUYLKILL T

004761 FT



004761 FT  
INTER-AHD PAWLINGS RD (BRIDGE)  
0020/1243 (CNTY)  
018 " DIA CIRC CONCR  
0020/1145 LEN=0015 INSTALLED UNKN

DIR: B TOTAL LEN: .902 MI. DIST: 06-2 SR: 1018  
LEFT MUN: SCHUYLKILL T RIGHT MUN: SCHUYLKILL T

MACAVOY LN  
(TWP)

0020/1001

003518 FT

REVOLUTIONARY BL  
(T687)

0010/2068

BRIGADIER BL  
(T685)

0010/1241

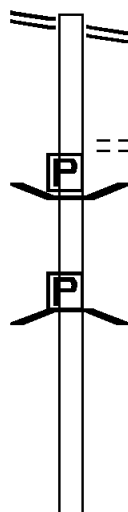
000000 FT

|           |  |
|-----------|--|
| 0020/1134 | 036"H 24"W CON BOX CUL<br>LEN=0032 INSTALLED UNKN  |
| 0020/1105 | 024"DIA CIRC METAL<br>LEN=0040 INSTALLED UNKN  |
| 0020/0913 | CONSOLIDATED RAIL CORPO<br>OVERPASS IS RR X-ING  |
| 0020/0022 | 017"DIA CIRC CONCR<br>LEN=0050 INSTALLED 2006  |
| 003518 FT | 2 0 15011 0 00 0035+44<br>FERRY LN<br>(SR1005 SEG 0180/2983)   |
| 0020/0000 | LENGTH(AH 1243 BK 3518)<br>018"DIA CAST IRON   |
| 0010/3245 | LEN=0045 INSTALLED UNKN  |
| 0010/2450 | 012"DIA CIRC METAL<br>LEN=0015 INSTALLED UNKN  |
| 0010/2440 | 018"DIA CAST IRON<br>LEN=0030 INSTALLED UNKN   |
| 0010/2360 | 018"DIA CAST IRON<br>LEN=0047 INSTALLED UNKN   |
| 0010/2210 | 036"H 24"W BOX CULVRT*<br>LEN=0030 INSTALLED UNKN  |
| 0010/1919 | 024"DIA CIRC METAL<br>LEN=0040 INSTALLED UNKN  |
| 0010/1862 | GUILFORD CR<br>(T665)  |
| 0010/1830 | 018"DIA CIRC CONCR<br>LEN=0020 INSTALLED UNKN  |
| 0010/1535 | 024"DIA CIRC CONCR<br>LEN=0062 INSTALLED UNKN  |
| 0010/1241 | SENTINEL DR<br>(T664)  |
| 0010/0105 | 018"DIA CIRC METAL<br>LEN=0032 INSTALLED UNKN  |
| 000000 FT | 2 0 15011 0 00 0000+00<br>VILLAGE: SCHUYLKILL TWP<br>NC PAWLINGS RD<br>VALLEY FORGE RD<br>(SR0023 SEG 0500/0000) |
| 0010/0000 | MFC BEGIN = C<br>LENGTH(AH 3518 BK 0000)   |

EXTRACT DATE: 12/28/2024 ROADWAY MANAGEMENT SYSTEM PAGE NUMBER: 457  
PRINT DATE: 12/30/2024 SLD COUNTY/SR - ANNUAL PRINT COUNTY: CHESTER  
DIR: B TOTAL LEN: 2.213 MI. DIST: 06-2 SR: 1017  
LEFT MUN: CHARLESTOWN T RIGHT MUN: CHARLESTOWN T

STATE RD 011687 FT  
(SR0029 SEG 0120/0000) 0040/1407

010280 FT



011687 FT STATE RD  
0040/1407 (SR0029 SEG 0120/0000)

0040/0153 PEAKES PIKE RD  
(T554)  
BMS EN 15/1017/0040/0000  
0040/0021 BRIDGE POSTED (TONS)  
010280 FT 2 0 15034 0 00 0099+64  
SGL 36 COMB 40  
BRANCH PICKERING CREEK  
BMS BG 15/1017/0040/0000  
5 0040/0000 LENGTH (AH 1407 BK 3138)

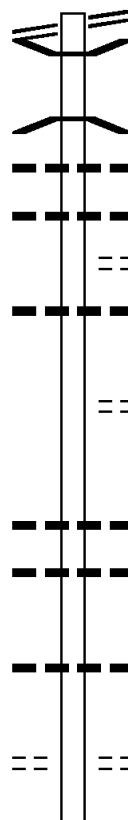
DIR: B TOTAL LEN: 2.213 MI. DIST: 06-2 SR: 1017  
LEFT MUN: CHARLESTOWN T RIGHT MUN: CHARLESTOWN T

EXTRACT DATE: 12/28/2024 ROADWAY MANAGEMENT SYSTEM PAGE NUMBER: 455  
PRINT DATE: 12/30/2024 SLD COUNTY/SR - ANNUAL PRINT COUNTY: CHESTER  
DIR: B TOTAL LEN: 4.686 MI. DIST: 06-2 SR: 1016  
LEFT MUN: TREDYFFRIN T RIGHT MUN: TREDYFFRIN T

VALLEY FORGE RD 024742 FT  
(SR0252 SEG 0160/2145) 0100/1056

023686 FT

2 0 15050 0 01 0458+29 020331 FT  
GEN ALEXANDER DR  
(T898) 0090/0000



024742 FT VALLEY FORGE RD  
0100/1056 (SR0252 SEG 0160/2145)  
0100/0978 BMSSEN 15/1016/0100/0923  
0 0 00000 0 00 0000+00  
VALLEY CREEK  
0100/0923 BMSBG 15/1016/0100/0923  
048 "DIA CIRC METAL  
0100/0598 LEN=0038 INSTALLED UNKN  
048 "DIA CIRC METAL  
0100/0592 LEN=0040 INSTALLED UNKN  
LIBRARY LN  
0100/0440 (GOVT)  
018 "DIA CIR PLASTIC  
0100/0380 LEN=0110 INSTALLED UNKN  
023686 FT 2 0 15050 0 01 0474+44  
WILSON RD  
(T593)  
5 0100/0000 LENGTH(AH 1056 BK 3355)  
  
0090/1984 018 "DIA CIR PLASTIC  
LEN=0040 INSTALLED UNKN  
0090/1740 030 "DIA CIR PLASTIC  
LEN=0040 INSTALLED UNKN  
  
0090/0642 024 "DIA CIR PLASTIC  
LEN=0035 INSTALLED UNKN  
020331 FT COVERED BRIDGE RD  
(T897)  
5 0090/0000 LENGTH(AH 3355 BK 3321)  
030 "DIA CIR PLASTIC

EXTRACT DATE: 12/28/2024 ROADWAY MANAGEMENT SYSTEM PAGE NUMBER: 454  
PRINT DATE: 12/30/2024 SLD COUNTY/SR - ANNUAL PRINT COUNTY: CHESTER

DIR: B TOTAL LEN: 4.686 MI. DIST: 06-2 SR: 1016  
LEFT MUN: TREDYFFRIN T RIGHT MUN: TREDYFFRIN T

WELSH VALLEY RD  
(T756)

0080/1317

2 0 15050 0 01 0407+28 017010 FT  
ROCHAMBEAU DR  
(T824)

0080/0000

013503 FT

|    |    |             |                           |                |
|----|----|-------------|---------------------------|----------------|
| -- | -- | 0080/2548   | LEN=0040                  | INSTALLED UNKN |
| -- | -- | 0080/2427   | 024 "DIA CIR PLASTIC      | INSTALLED UNKN |
| -- | == | 0080/2164   | ROSE COTTAGE LN<br>(T896) |                |
| -- | -- | 0080/1785   | 015 "DIA CIR PLASTIC      | INSTALLED UNKN |
| -- | -- | 0080/1330   | 024 "DIA CIRC CONCR       | INSTALLED UNKN |
| -- | == |             | LEN=0032                  |                |
| -- | -- | 0080/0877   | 018 "DIA CIRC METAL       | INSTALLED UNKN |
| -- | -- | 0080/0364   | 018 "DIA CIRC METAL       | INSTALLED UNKN |
| -- | == | 0080/0275   | LEN=0030                  |                |
| -- | -- | 0080/0171   | MILL RD<br>(T540)         |                |
| -- | -- | 0080/0037   | 048"H 36"W CONC STRUCT    | INSTALLED UNKN |
| -- | -- | 017010 FT   | 018 "DIA CIRC CONCR       | INSTALLED UNKN |
| -- | == |             | LEN=0132                  |                |
| -- | -- | 5 0080/0000 | LENGTH(AH 3321 BK 3507)   |                |
| -- | -- | 0064/2833   | 018 "DIA CIR PLASTIC      | INSTALLED UNKN |
| -- | == | 0064/2410   | TURNPIKE RD<br>(GOVT)     |                |
| -- | -- | 0064/1390   | 036"H 24"W ELLIP METAL    | INSTALLED UNKN |
| -- | -- | 0064/0517   | 015 "DIA CIR PLASTIC      | INSTALLED UNKN |
| -- | -- | 0064/0309   | 018 "DIA CIR PLASTIC      | INSTALLED UNKN |
| -- | == | 013503 FT   | 00 000000 00 00 0000+00   |                |
| -- | -- | 5 0064/0000 | WELLSPRING LN<br>(TWP)    |                |
| -- | -- | 0060/2101   | LENGTH(AH 3507 BK 2210)   |                |
| -- | -- | 0060/1960   | 018 "DIA CIR PLASTIC      | INSTALLED UNKN |
| -- | -- |             | 015 "DIA CIR PLASTIC      | INSTALLED UNKN |
| -- | -- | 0060/1317   | 036"H 24"W ELLIP METAL    | INSTALLED UNKN |
| -- | -- |             | 018 "DIA CIR PLASTIC      |                |



EXTRACT DATE: 12/28/2024 ROADWAY MANAGEMENT SYSTEM PAGE NUMBER: 453  
PRINT DATE: 12/30/2024 SLD COUNTY/SR - ANNUAL PRINT COUNTY: CHESTER

DIR: B TOTAL LEN: 4.686 MI. DIST: 06-2 SR: 1016  
LEFT MUN: TREDYFFRIN T RIGHT MUN: TREDYFFRIN T

2 0 15050 0 01 0350+20 011293 FT  
DIAMOND ROCK RD  
(SR1005 SEG 0144/0000) 0060/0000  
011293 FT

008644 FT

| Station   | Length                  | Material             | Status         |
|-----------|-------------------------|----------------------|----------------|
| 0060/1076 | LEN=0040                | 018 "DIA CIR PLASTIC | INSTALLED UNKN |
| 0060/0206 | LEN=0030                | 018 "DIA CIRC METAL  | INSTALLED UNKN |
| 0060/0075 | LEN=0040                | YELLOW SPRINGS RD    | INSTALLED UNKN |
| INTER-BK  | (SR1005 SEG 0144/0000)  |                      |                |
| 0060/0000 | LTH AH 002210 BK 000713 |                      |                |
| 011293 FT |                         |                      |                |
| 7058/0000 | LTH AH 000713 BK 002649 |                      |                |
| INTER-AHD | YELLOW SPRINGS RD       |                      |                |
|           | (SR1005 SEG 0140/0000)  |                      |                |
| 0050/2649 | VALLEY RD               |                      |                |
|           | (SR1005 SEG 0140/0000)  |                      |                |
| 0050/2640 | 036"H 24"W ELLIP CONC   |                      |                |
|           | LEN=0120                |                      | INSTALLED UNKN |
| 0050/2473 | FOR SR 1016 AND 1005    |                      |                |
|           | (CONN)                  |                      |                |
| 0050/2230 | 018 "DIA CIR METAL      |                      | INSTALLED UNKN |
|           | LEN=0040                |                      |                |
| 0050/1872 | 018 "DIA CIR METAL      |                      | INSTALLED UNKN |
|           | LEN=0032                |                      |                |
| 0050/1224 | STANDIFORD DR           |                      |                |
|           | (T835)                  |                      |                |
| 0050/0640 | 018 "DIA CIR CONCR      |                      | INSTALLED UNKN |
|           | LEN=0028                |                      |                |
| 0050/0390 | 018 "DIA CIR CONCR      |                      | INSTALLED UNKN |
|           | LEN=0035                |                      |                |
| 0050/0290 | 015 "DIA CIR PLASTIC    |                      | INSTALLED UNKN |
| 008644 FT | LEN=0028                |                      |                |
|           | 2 0 15050 0 01 0328+93  |                      |                |
|           | SALEM WY                |                      |                |
|           | (T789)                  |                      |                |
| 0050/0000 | LENGTH(AH 2649 BK 2909) |                      |                |
| 0040/2151 | 018 "DIA CIR PLASTIC    |                      | INSTALLED UNKN |
|           | LEN=0025                |                      |                |
| 0040/1910 | 018 "DIA CIR METAL      |                      | INSTALLED UNKN |
|           | LEN=0025                |                      |                |
| 0040/1064 | 015 "DIA CIR PLASTIC    |                      | INSTALLED UNKN |
|           | LEN=0035                |                      |                |
| 0040/0875 | 018 "DIA CIR PLASTIC    |                      | INSTALLED UNKN |
|           | LEN=0035                |                      |                |
| 0040/0652 | INDIAN RUN RD           |                      |                |
|           | (PRDR)                  |                      |                |
| 0040/0555 | 015 "DIA CIR PLASTIC    |                      | INSTALLED UNKN |
|           | LEN=0035                |                      |                |

EXTRACT DATE: 12/28/2024 ROADWAY MANAGEMENT SYSTEM PAGE NUMBER: 452  
PRINT DATE: 12/30/2024 SLD COUNTY/SR - ANNUAL PRINT COUNTY: CHESTER

DIR: B TOTAL LEN: 4.686 MI. DIST: 06-2 SR: 1016  
LEFT MUN: TREDYFFRIN T RIGHT MUN: TREDYFFRIN T

|                                  |    |           |                         |
|----------------------------------|----|-----------|-------------------------|
| 005735 FT                        | == | 0040/0472 | 015 "DIA CIR PLASTIC    |
|                                  |    | 005735 FT | LEN=0028 INSTALLED UNKN |
|                                  |    |           | 2 0 15050 0 01 0299+75  |
|                                  |    |           | SAINT JOHN RD           |
|                                  |    |           | (T561)                  |
|                                  |    | 0040/0000 | LENGTH(AH 2909 BK 1960) |
|                                  |    |           |                         |
|                                  |    | 0030/1090 | 015 "DIA CIR PLASTIC    |
|                                  |    |           | LEN=0030 INSTALLED UNKN |
|                                  |    | 0030/0639 | 024 "DIA CIR PLASTIC    |
|                                  |    |           | LEN=0075 INSTALLED UNKN |
|                                  |    |           | CHURCH RD               |
|                                  |    |           | (T500)                  |
|                                  |    | 0030/0600 | 015 "DIA CIR PLASTIC    |
|                                  |    |           | LEN=0040 INSTALLED UNKN |
|                                  |    | 0030/0319 |                         |
|                                  |    | 003775 FT |                         |
| 2 0 15050 0 01 0269+83 003775 FT |    |           |                         |
| HOWELLS RD                       |    |           |                         |
| (T401)                           |    |           |                         |
|                                  |    | 0030/0000 | LENGTH(AH 1960 BK 3775) |
|                                  |    |           |                         |
|                                  |    | 0010/3547 | 018 "DIA CIRC METAL     |
|                                  |    |           | LEN=0040 INSTALLED UNKN |
|                                  |    | 0010/3263 | 018 "DIA CIRC CONCR     |
|                                  |    |           | LEN=0026 INSTALLED UNKN |
|                                  |    |           |                         |
|                                  |    | 0010/2321 | TREDYFFRIN              |
|                                  |    |           | EAST WHITELAND T        |
|                                  |    | 0010/1742 | 036"H 24"W ELLIP CONC   |
|                                  |    |           | LEN=0030 INSTALLED UNKN |
|                                  |    | 0010/1538 | 018 "DIA CAST IRON      |
|                                  |    |           | LEN=0330 INSTALLED UNKN |
|                                  |    |           | RAMPS AB AND D          |
|                                  |    | 0010/1297 | OP ID 15/7076/9903/1959 |
|                                  |    |           | RAMP C                  |
|                                  |    | 0010/0818 | OP ID 15/7076/9903/1957 |
|                                  |    |           | 018 "DIA CIRC METAL     |
|                                  |    | 0010/0663 | LEN=0028 INSTALLED UNKN |
|                                  |    |           | EAST WHITELAND          |
|                                  |    | 0010/0464 | CHARLESTOWN T           |
|                                  |    |           | FROM 0029/0060 SH       |
|                                  |    |           | (CONN)                  |
|                                  |    | 0010/0162 |                         |
|                                  |    | 000000 FT |                         |
|                                  |    |           | 2 0 15050 0 00 0231+55  |
|                                  |    |           | MOREHALL RD             |
|                                  |    |           | (SR0029 SEG 0071/0000)  |
|                                  |    |           | (SR0029 SEG 0070/0000)  |
|                                  |    |           | NC YELLOW SPRINGS RD    |
|                                  |    |           |                         |
|                                  |    | INTER-BK  | WARNER LN               |
|                                  |    |           | (T553)                  |
|                                  |    |           | MFC BEGIN = D           |
|                                  |    | 0010/0000 | LENGTH(AH 3775 BK 0000) |

MOREHALL RD  
(SR0029 SEG 0071/0000)  
(SR0029 SEG 0070/0000) 0010/0000

DIR: B TOTAL LEN: .569 MI. DIST: 06-2 SR: 1015  
LEFT MUN: TREDYFFRIN T RIGHT MUN: TREDYFFRIN T

```

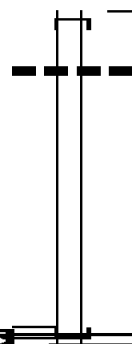
000000 FT 2 0 15102 0 00 0000+00
      NC KING OF PRUSSIA RD
      UPPER GULPH RD
      (TWP )
INTER-BK KING OF PRUSSIA RD
      (SR1021 SEG 0080/2919)
      MFC BEGIN = D
      BK-DELAWARE (23)
0010/0000 LENGTH(AH 3004 BK 0000)

```

EXTRACT DATE: 12/28/2024 ROADWAY MANAGEMENT SYSTEM PAGE NUMBER: 450  
PRINT DATE: 12/30/2024 SLD COUNTY/SR - ANNUAL PRINT COUNTY: CHESTER

DIR: B TOTAL LEN: .308 MI. DIST: 06-2 SR: 1014  
LEFT MUN: TREDYFFRINT RIGHT MUN: TREDYFFRINT

VALLEY FORGE PARK TR INTER-AHD  
(PARK) 0013/1628  
024 "DIA CAST IRON  
LEN=0015 INSTALLED 1960 0013/1262



1 0 00142 4 02 0205+50 000000 FT  
NC VALLEY FORGE RD  
VALLEY FORGE RD  
(SR0252 SEG 0160/0000)  
VALLEY FORGE RD INTER-BK  
(SR0252 SEG 0160/0000) 001628 FT  
MFC BEGIN = E  
LENGTH(AH 1628 BK 0000) 0013/0000

001262 FT  
000000 FT  
7012/0000 LTH AH 000100 BK 000000

```

EXTRACT DATE: 12/28/2024      ROADWAY MANAGEMENT SYSTEM      PAGE NUMBER: 449
PRINT DATE: 12/30/2024      SLD COUNTY/SR - ANNUAL PRINT      COUNTY: CHESTER

DIR: B                        TOTAL LEN: .665 MI.      DIST: 06-2      SR: 1013
LEFT MUN: TREDYFFRIN T      RIGHT MUN: TREDYFFRIN T

```

TO 1008/0022 SH  
(CONN)

003510 FT

0032 / 0110  
002952 FT

```

UPPER GULPH RD
(SR1008 SEG 0022/0000) 0020/0752
ACADEMY LN
(T866) 0020/0370
1 0 00144 0 00 0020+86 002200 FT
HOLLY RD
(T669) 0020/0000

DEEPPDALE RD
(T443) 0010/1364

CRESTLINE RD
(T442) 0010/0899

```

002952 FT

0020/0370  
002200 FT  
0020/0000

0010 / 1364

0010/0899

000000 FT

003510 FT AH-MONTGOMERY (46)  
INTER-AHD RADNOR RD  
0032/0558 (SR3024 SEG 0010/0000)

```

002952 FT 0 0 00000 0 00 0000+00
          UPPER GULPH RD
          (SR1008 SEG 0030/0000)
          NC RADNOR RD

```

```

RADNOR RD
(T502)
INTER-BK UPPER GULPH RD
(SR1008 SEG 0030/0000)
0032/0000 LTH AH 000558 BK 000100
002952 FT
7022/0000 LTH AH 000100 BK 000752
INTER-AHD UPPER GULPH RD
(SR1008 SEG 0022/0000)
0020/0752

```

002200 FT

5 0020/0000 LENGTH(AH 0752 BK 2200)

0010/1362 024 "DIA CIRC METAL  
LEN=0028 INSTALLED UNKN

```

0010/0792 060"H 48"W CONCR ARCH
            LEN=0042 INSTALLED UNKN
            018 "DIA CIR PLASTIC
0010/0700 LEN=0040 INSTALLED UNKN

```

```

000000 FT 1 D 00144 0 00 0000+00
      NC N WAYNE AV
INTER-BK WAYNE AV
      (SR1046 SEG 0110/2300)
      MFC BEGIN = D
      BK-DELAWARE (23)
0010/0000 LENGTH(AH 2200 BK 0000)

```

EXTRACT DATE: 12/28/2024 ROADWAY MANAGEMENT SYSTEM PAGE NUMBER: 448  
PRINT DATE: 12/30/2024 SLD COUNTY/SR - ANNUAL PRINT COUNTY: CHESTER

DIR: B TOTAL LEN: 1.041 MI. DIST: 06-2 SR: 1012  
LEFT MUN: TREDYFFRIN T RIGHT MUN: TREDYFFRIN T

|                                  |           |  |           |                          |
|----------------------------------|-----------|--|-----------|--------------------------|
|                                  | 005496 FT |  | 005496 FT | STEEL BARRICADE DR       |
|                                  |           |  | 0030/1585 | ROAD CLOSED AHEAD        |
|                                  |           |  | 0030/1248 | WORTHINGTON RD           |
|                                  |           |  |           | (T380)                   |
| RICHARDS RD                      |           |  | 0030/0480 | 012 " DIA CIRC CONCR     |
| (T433)                           |           |  |           | LEN=0030 INSTALLED UNKN  |
|                                  | 0030/0479 |  | 0030/0479 | RICHARDS RD              |
|                                  | 003911 FT |  | 0030/0070 | (T433)                   |
|                                  |           |  | 003911 FT | BMS EN 15/1012/0030/0000 |
|                                  |           |  |           | 1 0 00544 0 00 0038+60   |
|                                  |           |  |           | TROUT CREEK              |
|                                  |           |  | 0030/0000 | BMSBG 15/1012/0030/0000  |
|                                  |           |  |           | LENGTH(AH 1585 BK 3320)  |
|                                  |           |  | 0020/2801 | GLENHARDIE RD            |
|                                  |           |  |           | (T616)                   |
|                                  |           |  | 0020/2205 | WEEDON RD                |
|                                  |           |  |           | (T615)                   |
| THOMAS JEFFERSON RD              |           |  |           |                          |
| (T826)                           |           |  |           |                          |
|                                  | 0020/1273 |  |           |                          |
|                                  |           |  |           |                          |
|                                  |           |  | 0020/0063 | THOMAS RD                |
|                                  |           |  |           | (T576)                   |
|                                  |           |  | 0020/0046 | 024 " DIA CIRC CONCR     |
|                                  | 000591 FT |  |           | LEN=0028 INSTALLED UNKN  |
|                                  |           |  | 000591 FT | 1 0 00544 0 00 0006+00   |
|                                  |           |  | INTER-BK  | GULPH RD                 |
|                                  |           |  |           | (SR3031 SEG 0030/1985)   |
|                                  |           |  |           | BK-MONTGOMERY (46)       |
|                                  | 000591 FT |  | 0020/0000 | LTH AH 003320 BK 001991  |
|                                  |           |  | 000591 FT |                          |
|                                  |           |  | 7014/0000 | LTH AH 001991 BK 000591  |
|                                  |           |  |           | AH-MONTGOMERY (46)       |
|                                  |           |  | INTER-AHD | GULPH RD                 |
|                                  |           |  | 0010/0591 | (SR3031 SEG 0030/0000)   |
|                                  |           |  |           | 024 " DIA CIRC METAL     |
|                                  |           |  | 0010/0020 | LEN=0070 INSTALLED UNKN  |
|                                  |           |  | NC GU     | LPH RD                   |
|                                  |           |  | INTER-BK  | GULPH RD                 |
|                                  |           |  |           | (SR3031 SEG 0020/3269)   |
|                                  |           |  | 000000 FT | MFC BEGIN = E            |
|                                  |           |  |           | BK-MONTGOMERY (46)       |
| 1 0 00544 0 00 0000+00 000000 FT |           |  | 0010/0000 | LENGTH(AH 0591 BK 0000)  |
| COUNTY LINE RD                   |           |  |           |                          |
| (SR3022 SEG 0010/0000) 0010/0000 |           |  |           |                          |

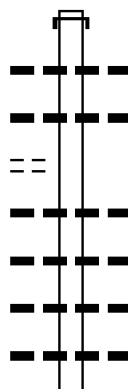
EXTRACT DATE: 12/28/2024 ROADWAY MANAGEMENT SYSTEM PAGE NUMBER: 447  
PRINT DATE: 12/30/2024 SLD COUNTY/SR - ANNUAL PRINT COUNTY: CHESTER

DIR: B TOTAL LEN: 1.130 MI. DIST: 06-2 SR: 1011  
LEFT MUN: TREDYFFRIN T RIGHT MUN: TREDYFFRIN T

KNOX RD  
(T638)

005964 FT

0040/2108



005964 FT AH-MONTGOMERY (46)  
INTER-AHD CROTON RD  
0040/2792 (SR3026 SEG 0010/0000)  
018 "DIA CIRC METAL  
0040/2502 LEN=0024 INSTALLED 1980  
018 "DIA CIRC CONCR  
0040/2118 LEN=0035 INSTALLED 1980  
018 "DIA CIRC CONCR  
0040/2070 LEN=0025 INSTALLED 1980  
018 "DIA CIRC CONCR  
0040/1826 LEN=0034 INSTALLED 1980  
016 "H 00 "W MULT METAL  
0040/1386 LEN=0034 INSTALLED 1980  
018 "DIA CIRC CONCR  
0040/1174 LEN=0024 INSTALLED 1980  
018 "DIA CIRC CONCR

EXTRACT DATE: 12/28/2024 ROADWAY MANAGEMENT SYSTEM PAGE NUMBER: 446  
PRINT DATE: 12/30/2024 SLD COUNTY/SR - ANNUAL PRINT COUNTY: CHESTER

DIR: B TOTAL LEN: 1.130 MI. DIST: 06-2 SR: 1011  
LEFT MUN: TREDYFFRIN T RIGHT MUN: TREDYFFRIN T

KENNEDY RD  
(T591)

0040/0546

003172 FT

UPPER GULPH RD  
(SR1008 SEG 0020/1969)

0020/1277

BRINTON RD  
(T696)

0020/0867

001895 FT

WALNUT RD  
(T503)

0010/0522

TO 1009/0010 SH  
(CONN)

0010/0104  
000000 FT

OLD EAGLE SCHOOL RD  
(SR1009 SEG 0010/2184)

0010/0000

0040/0872 LEN=0022 INSTALLED 1980

018 "DIA CIRC CONCR

0040/0694 LEN=0022 INSTALLED 1980

0040/0502 024 "DIA CIRC CONCR  
LEN=0020 INSTALLED 1980

018 "DIA CIRC CONCR

0040/0058 LEN=0070 INSTALLED 1980

003172 FT 2 0 15160 0 00 0000+00

UPPER GULPH RD

INTER-BK (SR1008 SEG 0020/2163)

UPPER GULPH RD

(SR1008 SEG 0020/2163)

0040/0000 LTH AH 002792 BK 000142

003172 FT

7030/0000 LTH AH 000142 BK 001277

INTER-AHD UPPER GULPH RD

0020/1277 (SR1008 SEG 0020/1969)

CLOVER HILL LN

0020/1007 (T667)

CLOVER HILL LN

0020/0657 (T667)

HILLSIDE RD

0020/0320 (T640)

001895 FT 2 0 15160 1 00 0014+12

PENN RD

(T642)

0020/0000 LENGTH(AH 1277 BK 1895)

0010/1112 036 "DIA CIRC CONCR  
LEN=0036 INSTALLED 1980

YALE RD

0010/0864 (T575)

0010/0150 018 "DIA CIRC CONCR  
LEN=0026 INSTALLED 1980

LC TO DEEPPDALE RD

0010/0104 (CONN)

000000 FT 2 0 15160 1 00 0000+00

DEEPPDALE RD

(T443)

NC CR ROTON RD

OLD EAGLE SCHOOL RD

(SR1009 SEG 0010/2184)

MFC BEGIN = E

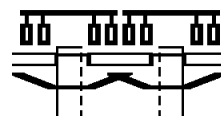
0010/0000 LENGTH(AH 1895 BK 0000)



EXTRACT DATE: 12/28/2024 ROADWAY MANAGEMENT SYSTEM PAGE NUMBER: 445  
PRINT DATE: 12/30/2024 SLD COUNTY/SR - ANNUAL PRINT COUNTY: CHESTER

DIR: E TOTAL LEN: 1.803 MI. DIST: 06-2 SR: 1010  
LEFT MUN: TREDYFFRIN T RIGHT MUN: TREDYFFRIN T








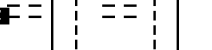










AH-MONTGOMERY (46) 006635 FT  
SWEDES FORD RD INTER-AHD  
(SR3036 SEG 0005/0000)  
RAMP F-2 RD  
(SR8047 SEG 0510/0657)  
GUTHRIE RD  
(SR3033 SEG 0010/0000)  
BMS EN 15/1010/0040/0447 0041/0999  
0 0 00000 0 00 0000+00 0041/0942



009521 FT AH-MONTGOMERY (46)  
INTER-AHD SWEDES FORD RD  
(SR3036 SEG 0004/0000)  
RAMP F-2 RD  
(SR8047 SEG 0510/0657)  
GUTHRIE RD  
(SR3033 SEG 0010/0000)  
BMS EN 15/1010/0040/0447 0040/0996  
0 0 00000 0 00 0000+00 0040/0939

EXTRACT DATE: 12/28/2024 ROADWAY MANAGEMENT SYSTEM PAGE NUMBER: 444  
PRINT DATE: 12/30/2024 SLD COUNTY/SR - ANNUAL PRINT COUNTY: CHESTER

DIR: E TOTAL LEN: 1.803 MI. DIST: 06-2 SR: 1010  
LEFT MUN: TREDYFFRIN T RIGHT MUN: TREDYFFRIN T

|  |  |                        |  |
|--|--|------------------------|--|
| RAMP F (WB) TO 422 (WB)<br>BMSBG 15/1010/0040/0447 0041/0636                     |    | 0040/0633              | RAMP F (WB) TO 422 (WB)<br>BMSBG 15/1010/0040/0447                               |
| 018 "DIA CIRC CONCR<br>LEN=0030 INSTALLED UNKN 0041/0474                         |    | 0040/0513              | 018 "DIA CIRC CONCR<br>LEN=0030 INSTALLED UNKN                                   |
| 018 "DIA CIR PLASTIC<br>LEN=0030 INSTALLED UNKN 0041/0346                        |    |                        |  |
| 0 0 00000 0 00 0000+00 005636 FT<br>DRUMMERS LN<br>(T786)                        |    | 0040/0338<br>008525 FT | 018 "DIA CIRC CONCR<br>LEN=0060 INSTALLED UNKN                                   |
| LENGTH(AH 0999 BK 1885) 0041/0000  |    |                        | 1 0 00143 0 03 0682+46<br>DRUMMERS LN<br>(T786)                                  |
| OLD EAGLE SCHOOL RD<br>(T432)<br>OLD EAGLE SCHOOL RD<br>(SR1009 SEG 0040/2570)   |    | 0040/0000<br>0030/1330 | LENGTH(AH 0996 BK 1885)<br>FROM 1009/0040 SH<br>(CONN)                           |
| 0031/1220  |    | 0030/1234              | OLD EAGLE SCHOOL RD<br>(T432)<br>OLD EAGLE SCHOOL RD<br>(SR1009 SEG 0040/2570)   |
| 030 "DIA CIRC CONCR<br>LEN=0035 INSTALLED UNKN 0031/0670                         |    | 0030/0737              | 018 "DIA CIRC CONCR<br>LEN=0040 INSTALLED UNKN                                   |
| RAMP BC-1 RD<br>(SR8047 SEG 0270/0000)<br>RAMP BC-2 RD<br>(SR8047 SEG 0260/1956) |    | 0030/0213              | FROM 8047/0260 SH<br>(CONN)  |
| 0031/0114  |    | 0030/0114              | RAMP BC-1 RD<br>(SR8047 SEG 0270/0000)<br>RAMP BC-2 RD<br>(SR8047 SEG 0260/1956) |
| BMSEN 15/1010/0030/0000 0031/0014<br>1 0 00143 0 03 0662+49 003751 FT            |    | 0030/0014<br>006640 FT | BMSEN 15/1010/0030/0000<br>1 0 00143 0 03 0662+49                                |
| BRANCH TROUT CREEK<br>BMSBG 15/1010/0030/0000                                    |    | 0030/0000              | BRANCH TROUT CREEK<br>BMSBG 15/1010/0030/0000                                    |
| LENGTH(AH 1885 BK 3351) 0031/0000  |    |                        | LENGTH(AH 1885 BK 3351)  |
| WEMBLEY DR<br>(TWP)  |   | 0024/2484              | WEMBLEY DR<br>(TWP)  |
| 0025/2489  |  | 0024/2477              | 018 "DIA CIRC CONCR<br>LEN=0097 INSTALLED UNKN                                   |
| BMSEN 15/1010/0024/1619 0025/1634<br>0 0 00000 0 00 0000+00                      |  | 0024/1633              | BMSEN 15/1010/0024/1619<br>1 0 00143 0 03 0658+49                                |
| BRANCH TROUT CREEK<br>BMSBG 15/1010/0024/1619 0025/1620                          |  | 0024/1619              | BRANCH TROUT CREEK<br>BMSBG 15/1010/0024/1619                                    |
|  |  | 0024/1441              | 018 "DIA CIRC CONCR<br>LEN=0035 INSTALLED UNKN                                   |

EXTRACT DATE: 12/28/2024 ROADWAY MANAGEMENT SYSTEM PAGE NUMBER: 443  
PRINT DATE: 12/30/2024 SLD COUNTY/SR - ANNUAL PRINT COUNTY: CHESTER

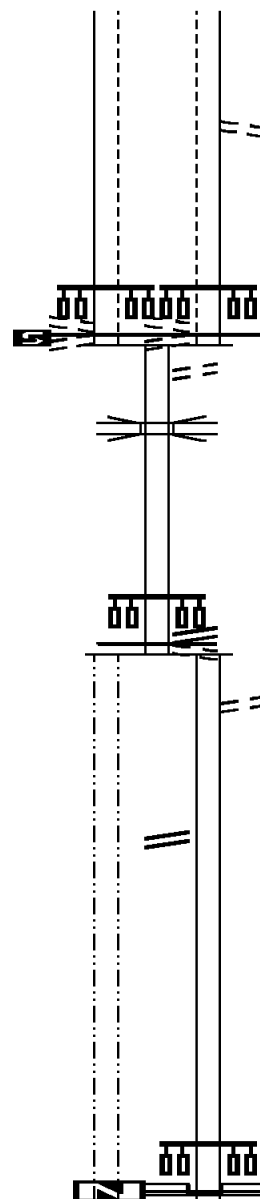
DIR: E TOTAL LEN: 1.803 MI. DIST: 06-2 SR: 1010  
LEFT MUN: TREDYFFRIN T RIGHT MUN: TREDYFFRIN T

0 0 00000 0 00 0000+00 000400 FT  
W VALLEY RD  
(T421)  
NC SWEDES FORD RD  
SWEDES FORD RD  
(TWP )

MFC BEGIN = C  
LTH AH 003351 BK 000400 0025/0000

000000 FT

000000 FT  
LTH AH 000100 BK 000000 7011/0000



0024/0077 FOR SR 1010E TO 1010E  
003289 FT (CONN)  
0 0 00000 0 00 0000+00  
W VALLEY RD  
(T421)  
NC SW EDES FORD RD  
SWEDES FORD RD  
(TWP )

0024/0000 MFC BEGIN = C  
LENGTH(AH 3351 BK 0400)  
FOR SR 1010E TO 1010E  
0020/0315 (CONN)  
US 202 (NB)  
0020/0117 OP ID 15/0202/0430/0000  
002889 FT 1 0 00143 0 03 0658+49  
RAMP RD  
(SR8049 SEG 0750/0000)  
NC VALLEY RD

VALLEY RD  
(T421)  
MFC BEGIN = C  
0020/0000 LENGTH(AH 0400 BK 2889)  
LC TO VALLEY RD  
0010/2786 (CONN)

0010/1334 RAMP E RD  
(SR8045 SEG 0750/0620)

000000 FT 1 0 00143 0 03 0599+53  
NC SW EDES FORD RD  
VALLEY FORGE RD  
(SR0252 SEG 0141/0000)  
(SR0252 SEG 0140/0000)  
VALLEY FORGE RD  
(SR2021 SEG 0070/3361)

INTER-BK SWEDES FORD RD  
(SR0252 SEG 0140/0000)  
MFC BEGIN = C  
0010/0000 LENGTH(AH 2889 BK 0000)

013075 FT

013075 FT  
INTER-AHD

OLD EAGLE SCHOOL RD

(T432)  
SWEDSFORD RD  
(SR1010 SEG 0030/1234)  
(SR1010 SEG 0031/1220)

0040/2570

015 "DIA CIRC METAL

0040/2505

LEN=0062 INSTALLED UNKN

0040/2475

018 "DIA CIRC CONCR

0040/2448

LEN=0075 INSTALLED UNKN

0040/2400

TO 1010/0030 SH

0040/2020

(CONN)

0040/2015

018 "DIA CIRC CONCR

0040/1590

LEN=0055 INSTALLED UNKN

0040/1590

015 "DIA CIRC METAL

0040/1259

LEN=0043 INSTALLED UNKN

0040/1259

BMSBN 15/1009/0040/1259

0040/1259

1 0 00543 0 00 0104+90

0040/0900

RAMP BC-Z (WB)

0040/0886

BMSBG 15/1009/0040/1259

0040/0886

024 "DIA CIRC CONCR

0040/0749

LEN=0001 INSTALLED UNKN

0040/0640

LC FROM DEVON PARK DR

0040/0640

(CONN)

0040/0640

DEVON PARK DR

0040/0640

(T839)

0040/0640

024 "DIA CIRC CONCR

0040/0640

LEN=0042 INSTALLED UNKN

010505 FT

010505 FT

1 0 00543 0 00 0104+90

0040/0000

CONSOLIDATED RAIL CORPO

0040/0000

OVERPASS IS RR X-ING

0040/0000

LENGTH(AH 2570 BK 3120)

WALLACE DR  
(T695)

0030/2689

WALLACE DR  
(T695)

0030/2086

0030/2435

030 "DIA CIRC METAL

0030/2086

LEN=0053 INSTALLED UNKN

0030/2055

STRAWBRIDGE LN

0030/2055

(T910)

0030/1780

018 "DIA CIRC METAL

0030/1780

LEN=0025 INSTALLED UNKN

0030/1780

018 "DIA CIRC METAL

0030/1525

LEN=0043 INSTALLED UNKN

0030/1525

PUGH RD

0030/1525

(T425)

EXTRACT DATE: 12/28/2024 ROADWAY MANAGEMENT SYSTEM PAGE NUMBER: 441  
PRINT DATE: 12/30/2024 SLD COUNTY/SR - ANNUAL PRINT COUNTY: CHESTER

DIR: B TOTAL LEN: 2.476 MI. DIST: 06-2 SR: 1009  
LEFT MUN: TREDYFFRIN T RIGHT MUN: TREDYFFRIN T

STRAFFORD CR  
(T882)

0030/0690

007385 FT

UPPER WEADLEY RD  
(T423)

0020/2762

TROWILL LN  
(TWP)

0020/2413

DAVIS LN  
(PRDR)  
WOODCREST RD  
(T599)

0020/1997

0020/1439

SCHOOL LN  
(T600)

0020/0381  
003686 FT

0030/1480 018 "DIA CIRC METAL  
LEN=0038 INSTALLED UNKN  
0030/1315 018 "DIA CIRC METAL  
LEN=0025 INSTALLED UNKN  
0030/1027 018 "DIA CIRC CONCR  
LEN=0038 INSTALLED UNKN

0030/0600 018 "DIA CIRC CONCR  
LEN=0048 INSTALLED UNKN  
0030/0415 018 "DIA CIRC METAL  
LEN=0060 INSTALLED UNKN  
0030/0260 018 "DIA CIRC CONCR  
LEN=0070 INSTALLED UNKN  
0030/0060 018 "DIA CIRC METAL  
LEN=0050 INSTALLED UNKN  
007385 FT 1 0 00543 0 00 0073+77  
MANCILL RD  
(T714)

0030/0000 LENGTH(AH 3120 BK 3699)  
018 "DIA CIRC METAL  
0020/3430 LEN=0045 INSTALLED UNKN  
018 "DIA CIRC METAL  
0020/3265 LEN=0044 INSTALLED UNKN  
LAUREL LN  
(T637)  
0020/3056 018 "DIA CIRC METAL  
LEN=0020 INSTALLED UNKN  
0020/2955

0020/2705 018 "DIA CIRC METAL  
LEN=0040 INSTALLED UNKN  
0020/2413 FERNFIELD CR  
(T687)  
0020/2360 018 "DIA CIRC CONCR  
LEN=0042 INSTALLED UNKN

0020/1195 018 "DIA CIRC CONCR  
LEN=0060 INSTALLED UNKN  
0020/1081 RED FOX LN  
(T592)

0020/0420 018 "DIA CIRC CONCR  
LEN=0039 INSTALLED UNKN

003686 FT 1 0 00543 0 00 0036+68

EXTRACT DATE: 12/28/2024 ROADWAY MANAGEMENT SYSTEM PAGE NUMBER: 440  
PRINT DATE: 12/30/2024 SLD COUNTY/SR - ANNUAL PRINT COUNTY: CHESTER

DIR: B TOTAL LEN: 2.476 MI. DIST: 06-2 SR: 1009  
LEFT MUN: TREDYFFRIN T RIGHT MUN: TREDYFFRIN T

VALLEY RD  
(T421)  
HOMESTEAD RD  
(T441)

MEADOWBROOK RD  
(T811)

0010/2148  
0010/1893

0010/1062

000000 FT

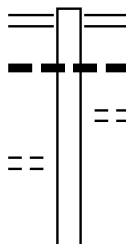
UPPER GULPH RD  
(SR1008 SEG 0020/0000)  
0020/0000 LENGTH(AH 3699 BK 3686)  
018 "DIA CIRC CONCR  
0010/3440 LEN=0038 INSTALLED UNKN  
QUIGLEY AV  
0010/3400 (T634)  
HILLSIDE RD  
0010/3021 (T640)  
018 "DIA CIRC CONCR  
0010/2845 LEN=0040 INSTALLED UNKN  
FROM 1011/0010 SH  
0010/2294 (CONN)  
CROTON RD  
(SR1011 SEG 0010/0000)  
DEEPALE RD  
0010/2184 (T443)  
018 "DIA CIRC CONCR  
0010/2150 LEN=0045 INSTALLED UNKN  
018 "DIA CIRC CONCR  
0010/1530 LEN=0022 INSTALLED UNKN  
CRESTLINE RD  
0010/1522 (T442)  
NATIONAL RAILROAD PASSE  
0010/1352 OVERPASS IS RR X-ING  
024 "DIA CIRC METAL  
0010/1205 LEN=0048 INSTALLED UNKN  
STRAFFORD AV  
0010/1195 (T590)  
018 "DIA CIRC METAL  
0010/0859 LEN=0057 INSTALLED UNKN  
FORREST LN  
0010/0603 (T754)  
018 "DIA CIRC METAL  
0010/0601 LEN=0055 INSTALLED UNKN  
FAIRFIELD LN  
0010/0198 (TWP)  
000000 FT 1 0 00543 0 00 0000+00  
NC OL D EAGLE SCHOOL RD  
INTER-BK OLD EAGLE SCHOOL RD  
(SR1044 SEG 0040/0068)  
MFC BEGIN = C  
BK-DELAWARE (23)  
0010/0000 LENGTH(AH 3686 BK 0000)

EXTRACT DATE: 12/28/2024 ROADWAY MANAGEMENT SYSTEM PAGE NUMBER: 439  
PRINT DATE: 12/30/2024 SLD COUNTY/SR - ANNUAL PRINT COUNTY: CHESTER  
DIR: B TOTAL LEN: 2.484 MI. DIST: 06-2 SR: 1008  
LEFT MUN: TREDYFFRIN T RIGHT MUN: TREDYFFRIN T

FOX CHAPEL LN  
(T860)

013116 FT

0040/1399



013116 FT KING OF PRUSSIA RD  
0040/2167 (SR1015 SEG 0010/0112)  
018 " DIA CIRC CONCR  
0040/2150 LEN=0017 INSTALLED UNKN  
TALL OAKS RD  
0040/1731 (T774)

EXTRACT DATE: 12/28/2024 ROADWAY MANAGEMENT SYSTEM PAGE NUMBER: 438  
PRINT DATE: 12/30/2024 SLD COUNTY/SR - ANNUAL PRINT COUNTY: CHESTER

DIR: B TOTAL LEN: 2.484 MI.  
LEFT MUN: TREDYFFRIN T

DIST: 06-2 SR: 1008  
RIGHT MUN: TREDYFFRIN T

|  |                        |     |     |   |
|--|------------------------|-----|-----|---|
| 2 0 15021 0 00 0029+98 010949 FT<br>COPPERBEECH LN<br>(T856)       | 0040/0000              | ==  | ==  | 010949 FT BOX HILL LN<br>(T816)   |
|  |                        | --- | --- | 5 0040/0000 LENGTH(AH 2167 BK 2971)   |
|  |                        |     |     | 0030/2832 018 "DIA CIRC METAL<br>LEN=0300 INSTALLED UNKN  |
| FLETCHER RD<br>(T582)  | 0030/1993              | ==  |     |   |
| MT PLEASANT AV<br>(T580)   | 0030/1070              | ==  |     |   |
|  |                        | --- | --- | 0030/0820 018 "DIA CIRC METAL<br>LEN=0279 INSTALLED UNKN  |
| HENRY AV<br>(T578)   | 0030/0533              | ==  |     |   |
|  |                        | --- | --- | 0030/0428 018 "DIA CIRC METAL<br>LEN=0050 INSTALLED UNKN  |
| FAIRVIEW AV<br>(T623)  | 0030/0266<br>007978 FT | ==  |     | 007978 FT 2 0 15021 0 00 0000+00<br>RADNOR RD<br>(T502)   |
| RADNOR RD<br>(SR1013 SEG 0032/0000)<br>FROM 1013/0032 SH<br>(CONN) | 0030/0000<br>0022/0700 | ==  | ==  | 5 0030/0000 LENGTH(AH 2971 BK 0807)   |
|  |                        | --- | --- | 0022/0649 018 "DIA CIRC CONCR<br>LEN=0050 INSTALLED UNKN  |
|  | 007171 FT              |     |     | 007171 FT 0 0 00000 0 00 0000+00<br>WAYNE AV<br>(SR1013 SEG 0020/0752)                          |
|  |                        | --- | --- | 5 0022/0000 LENGTH(AH 0807 BK 3611)<br>0020/3500 018 "DIA CIRC CONCR<br>LEN=0030 INSTALLED UNKN |
| IVYCROFT RD<br>(T743)  | 0020/3473              | ==  |     |   |
|  |                        | --- | --- | 0020/2618 036 "DIA CIR PLASTIC<br>LEN=0050 INSTALLED UNKN                                       |
| CROTON RD<br>(SR1011 SEG 0040/0000)                                | 0020/2163              | ==  |     |   |
|  |                        | --- | --- | 0020/1969 CROTON RD<br>(SR1011 SEG 0020/1277)   |
| REDFOX LN<br>(T592)  | 0020/1471              | ==  |     |   |
| MCMULL DR<br>(T613)  | 0020/1080              | ==  |     |   |



EXTRACT DATE: 12/28/2024 ROADWAY MANAGEMENT SYSTEM PAGE NUMBER: 437  
PRINT DATE: 12/30/2024 SLD COUNTY/SR - ANNUAL PRINT COUNTY: CHESTER

DIR: B TOTAL LEN: 2.484 MI. DIST: 06-2 SR: 1008  
LEFT MUN: TREDYFFRIN T RIGHT MUN: TREDYFFRIN T

MCMULL DR  
(T613)

0020/0439  
003560 FT

WEST VALLEY RD  
(T421)

0010/3130

BARBERRY LN  
(PRDR)

0010/2359

HUNTERS LN  
(T651)

0010/1063

000000 FT

0020/0575

036 "DIA CIRC METAL  
LEN=0035 INSTALLED UNKN

003560 FT

2 0 15137 0 00 0036+37  
OLD EAGLE SCHOOL RD  
(SR1009 SEG 0020/0000)

5 0020/0000

LENGTH(AH 3611 BK 3560)

0010/3500

018 "DIA CIRC CONCR  
LEN=0030 INSTALLED UNKN

0010/3130

WEST VALLEY RD  
(T421)

0010/3051

018 "DIA CIRC METAL  
LEN=0025 INSTALLED UNKN

0010/2731

WOODLAND RD  
(TWP)

0010/2363

036 "DIA CIRC CONCR  
LEN=0070 INSTALLED UNKN

0010/2115

ROSEDALE AV  
(T636)

0010/1797

HILLCREST RD  
(T635)

0010/1474

WENTWORTH RD  
(T690)

0010/1129

SUNSET RD  
(T735)

0010/0384

018 "DIA CIRC CONCR  
LEN=0100 INSTALLED UNKN

0010/0228

HOMESTEAD RD  
(T441)

0010/0072

018 "DIA CIRC METAL  
LEN=0035 INSTALLED UNKN

0010/0036

018 "DIA CIRC METAL  
LEN=0030 INSTALLED UNKN

0010/0014

018 "DIA CIRC METAL  
LEN=0035 INSTALLED UNKN

000000 FT

2 0 15137 0 00 0000+00

NC UP

INTER-BK

CONESTOGA RD  
(SR1006 SEG 0044/0000)

CONESTOGA RD  
(SR1006 SEG 0044/0000)

MFC BEGIN = D

5 0010/0000

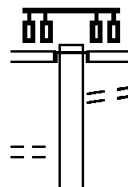
LENGTH(AH 3560 BK 0000)

EXTRACT DATE: 12/28/2024 ROADWAY MANAGEMENT SYSTEM PAGE NUMBER: 436  
PRINT DATE: 12/30/2024 SLD COUNTY/SR - ANNUAL PRINT COUNTY: CHESTER  
DIR: B TOTAL LEN: 1.773 MI. DIST: 06-2 SR: 1007  
LEFT MUN: TREDYFFRIN T RIGHT MUN: TREDYFFRIN T

009359 FT

PHILA ELECTRIC COMPLEX  
(TWP)

0030/3232



009359 FT  
INTER-AHD

0030/3475

0030/3342

CHESTERBROOK BL  
(TWP)  
SWEDES FORD RD  
(SR0252 SEG 0110/0000)  
(SR0252 SEG 0111/0000)  
TO 0252/0110 SH  
(CONN)

018 "DIA CIRC CONCR

DIST: 06-2 SR: 1007  
RIGHT MUN: TREDYFFRIN T

EXTRACT DATE: 12/28/2024 ROADWAY MANAGEMENT SYSTEM PAGE NUMBER: 434  
PRINT DATE: 12/30/2024 SLD COUNTY/SR - ANNUAL PRINT COUNTY: CHESTER

DIR: B TOTAL LEN: 1.773 MI. DIST: 06-2 SR: 1007  
LEFT MUN: TREDYFFRIN T RIGHT MUN: TREDYFFRIN T

2 0 15135 0 00 0036+35 003640 FT  
GREENE RD  
(T675)

0020/0000

WOODED WY  
(T694)

0010/3330

TO 1006/0020 SH  
(CONN)

0010/1363

CONESTOGA RD  
(SR1006 SEG 0020/1099)

0010/1264

OLD LANCASTER RD  
(T404)

0010/0475

000000 FT

0020/0521 018 "DIA CIRC CONCR  
LEN=0051 INSTALLED 1980  
0020/0256 018 "DIA CIRC CONCR  
003640 FT LEN=0035 INSTALLED 1980

0020/0000 LENGTH(AH 2244 BK 3640)  
0010/3523 018 "DIA CIRC CONCR  
LEN=0035 INSTALLED 1980

0010/3222 018 "DIA CIRC CONCR  
LEN=0033 INSTALLED 1980  
0010/2712 018 "DIA CIRC CONCR  
LEN=0040 INSTALLED 1980  
0010/2560 018 "DIA CIRC CONCR  
LEN=0073 INSTALLED 1980  
0010/2381 018 "DIA CIRC CONCR  
LEN=0036 INSTALLED 1980  
0010/1948 OLD STATE RD  
(T402)  
0010/1878 024 "DIA CIRC CONCR  
LEN=0030 INSTALLED 1980

0010/1307 024 "DIA CIRC CONCR  
LEN=0039 INSTALLED 1980  
NC CASSATT RD

0010/1264 CONESTOGA RD  
(SR1006 SEG 0020/1099)

NC HOWELLVILLE RD  
0010/0460 015 "DIA CIRC METAL  
LEN=0037 INSTALLED 1980  
0010/0175 BMSSEN 15/1007/0010/0108  
TREDYFFRIN  
0010/0138 EASTTOWN T  
0 0 00000 0 00 0000+00  
NATIONAL RAILROAD PA RR  
0010/0108 BMSBG 15/1007/0010/0108  
000000 FT 2 0 15135 0 00 0000+00  
NC OL D LANCASTER RD  
LANCASTER AV  
(SR0030 SEG 0630/1846)  
(SR0030 SEG 0631/1836)

0010/0000 MFC BEGIN = D  
LENGTH(AH 3640 BK 0000)

EXTRACT DATE: 12/28/2024 ROADWAY MANAGEMENT SYSTEM PAGE NUMBER: 433  
PRINT DATE: 12/30/2024 SLD COUNTY/SR - ANNUAL PRINT COUNTY: CHESTER

DIR: B TOTAL LEN: 3.260 MI. DIST: 06-2 SR: 1006  
LEFT MUN: TREDYFFRIN T RIGHT MUN: TREDYFFRIN T

LANCASTER AV 017211 FT  
(SR0030 SEG 0681/2419)  
(SR0030 SEG 0680/2446) 0050/1499

015712 FT

0 0 00000 0 00 0000+00 013607 FT  
UPPER GULPH RD  
(SR1008 SEG 0010/0000) 0044/0000

HUNTERS LN  
(T651)  
VALLEY FORGE RD  
(T379)

0040/1345

010964 FT

017211 FT LANCaster AV  
0050/1499 (SR0030 SEG 0681/2419)  
0050/1075 (SR0030 SEG 0680/2446)  
0050/0723 018 "DIA CIRC CONCR  
LEN=0048 INSTALLED UNKN  
024"H 18"W CON BOX CUL  
LEN=0030 INSTALLED UNKN  
018 "DIA CIRC METAL  
LEN=0035 INSTALLED UNKN  
015712 FT 2 0 15136 0 00 0157+08  
NATIONAL RAILROAD PASSE  
OVERPASS IS RR X-ING  
5 0050/0000 LENGTH(AH 1499 BK 2105)  
0044/1795 024 "DIA CIRC METAL  
LEN=0034 INSTALLED UNKN

0044/0276 018 "DIA CIRC CONCR  
LEN=0030 INSTALLED UNKN  
0044/0096 FOR SR 1006E TO 1006E  
013607 FT (CONN)

5 0044/0000 LENGTH(AH 2105 BK 2643)  
0040/2509 018 "DIA CIRC METAL  
LEN=0043 INSTALLED UNKN  
0040/2473 FOR SR 1006E TO 1006E  
(CONN)  
0040/2464 018 "DIA CIRC METAL  
LEN=0042 INSTALLED UNKN  
0040/2442 024 "DIA CIRC METAL  
LEN=0040 INSTALLED UNKN

0040/1362 TREDYFFRIN  
EASTTOWN T

0040/1345 VALLEY FORGE RD  
(T313)

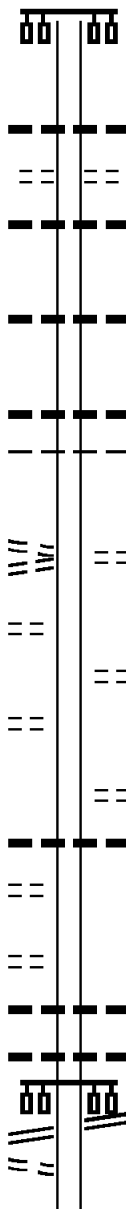
0040/1275 018 "DIA CIRC METAL  
LEN=0025 INSTALLED UNKN

0040/0400 015 "DIA CAST IRON  
010964 FT LEN=0025 INSTALLED UNKN  
2 0 15136 0 00 0109+68  
DEVON STATE RD  
(SR2021 SEG 0050/2460)

EXTRACT DATE: 12/28/2024 ROADWAY MANAGEMENT SYSTEM PAGE NUMBER: 432  
PRINT DATE: 12/30/2024 SLD COUNTY/SR - ANNUAL PRINT COUNTY: CHESTER

DIR: B TOTAL LEN: 3.260 MI. DIST: 06-2 SR: 1006  
LEFT MUN: EASTTOWN T RIGHT MUN: EASTTOWN T

BERWYN BAPTIST RD  
(T562)  
MARGO LN  
(T646)  
2 0 15136 0 00 0072+25 007222 FT  
WOODMONT CR  
(T719)  
0030/0590  
0030/0000  
KELLER RD  
(T721)  
0020/3005  
BAIR RD  
(T720)  
0020/1822  
ORCHARD WY  
(T416)  
0020/1179  
CASSATT RD  
(SR1007 SEG 0010/1264)  
FROM 1007/0010 SH  
(CONN)  
0020/1099  
0020/0979



0040/0000 LENGTH(AH 2643 BK 3742)  
0030/3038 018 "DIA CIR PLASTIC  
LEN=0050 INSTALLED UNKN  
FAIRFIELD RD  
(T302)  
0030/3020 018 "DIA CIR PLASTIC  
LEN=0032 INSTALLED UNKN  
0030/2987  
0030/1811 015 "DIA CAST IRON  
LEN=0020 INSTALLED UNKN  
0030/0754 015 "DIA CAST IRON  
LEN=0033 INSTALLED UNKN  
EASTTOWN  
0030/0659 TREDYFFRIN T  
FRANCIS AV  
(T320)  
0030/0590  
007222 FT  
0030/0000 LENGTH(AH 3742 BK 3546)  
PRICE AV  
(T414)  
0020/3235  
CASSATT AV  
(T560)  
0020/2199 018 "DIA CIRC METAL  
LEN=0025 INSTALLED UNKN  
0020/2187  
0020/1149 018 "DIA CIRC CONCR  
LEN=0028 INSTALLED UNKN  
0020/1102 018 "DIA CIRC CONCR  
LEN=0045 INSTALLED UNKN  
HOWELLVILLE RD  
(SR1007 SEG 0010/1264)  
0020/1099

EXTRACT DATE: 12/28/2024 ROADWAY MANAGEMENT SYSTEM PAGE NUMBER: 431  
PRINT DATE: 12/30/2024 SLD COUNTY/SR - ANNUAL PRINT COUNTY: CHESTER

DIR: B TOTAL LEN: 3.260 MI. DIST: 06-2 SR: 1006  
LEFT MUN: TREDYFFRIN T RIGHT MUN: TREDYFFRIN T

2 0 15136 0 00 0035+11 003676 FT  
OLD STATE RD  
(T402) 0020/0000

IRISH RD  
(T413) 0010/3065

MARTINS LN  
(T620) 0010/2935

REVERE RD  
(T619) 0010/1719

RUSSELL RD  
(T412) 0010/0351

000000 FT

003676 FT

0020/0000 LENGTH(AH 3546 BK 3676)

0010/3000 012 "DIA CIRC METAL  
LEN=0045 INSTALLED UNKN

0010/2767 018 "DIA CIRC CONCR  
LEN=0030 INSTALLED UNKN  
OLD LANCASTER RD  
(T404)

NC CO NESTOGA RD  
CONESTOGA LN  
(TWP)

0010/2510 015 "DIA CAST IRON  
LEN=0020 INSTALLED UNKN  
LATCHES LN  
(PRDR)

0010/2140 ORCHARD LN  
(T618)

0010/1393 ORCHARD LN  
(T618)

0010/0380 018 "DIA CIRC CONCR  
LEN=0030 INSTALLED UNKN

0010/0095 CONSOLIDATED RAIL CORPO  
OVERPASS IS RR X-ING

0010/0043 036 "DIA CIRC METAL  
LEN=0030 INSTALLED UNKN

0010/0038 036 "DIA CIRC METAL  
LEN=0014 INSTALLED UNKN

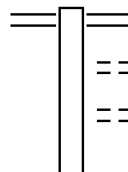
000000 FT 2 0 15136 0 00 0000+00  
NC OL D LANCASTER RD  
LANCASTER AV  
(SR0030 SEG 0620/0000)  
(SR0030 SEG 0621/0000)

INTER-BK GLENN AV  
(T563)

0010/0000 MFC BEGIN = D  
LENGTH(AH 3676 BK 0000)

EXTRACT DATE: 12/28/2024 ROADWAY MANAGEMENT SYSTEM PAGE NUMBER: 430  
PRINT DATE: 12/30/2024 SLD COUNTY/SR - ANNUAL PRINT COUNTY: CHESTER  
DIR: B TOTAL LEN: 7.548 MI. DIST: 06-2 SR: 1005  
LEFT MUN: SCHUYLKILL T RIGHT MUN: SCHUYLKILL T

039854 FT



039854 FT PAWLINGS RD  
0180/2983 (SR1018 SEG 0020/0000)  
FORGE HILL LN  
0180/2704 (T639)  
POWDER HORN DR  
0180/2258 (T637)



EXTRACT DATE: 12/28/2024 ROADWAY MANAGEMENT SYSTEM PAGE NUMBER: 429  
PRINT DATE: 12/30/2024 SLD COUNTY/SR - ANNUAL PRINT COUNTY: CHESTER

DIR: B TOTAL LEN: 7.548 MI. DIST: 06-2 SR: 1005  
LEFT MUN: SCHUYLKILL T RIGHT MUN: SCHUYLKILL T

2 0 15108 0 00 0496+00 036871 FT  
MAISFIELD RD  
(T451)

DOGWOOD DR  
(T656)

NATHAN HALE DR  
(T641)

WOODMERE DR  
(T695)

033311 FT

030171 FT

00 00

==

---

==

==

==

---

00 00

==

==

==

NC FERRY LN  
VALLEY FORGE RD  
(SR0023 SEG 0510/0000)  
0180/0433  
036871 FT  
TULLAMORE LN  
(T660)  
MFC BEGIN = D  
5 0180/0000 LENGTH(AH 2983 BK 3560)  
018 "DIA CIRC METAL  
0170/3282 LEN=0054 INSTALLED 1975  
TULLAMORE LN  
(T660)  
0170/2483  
WESTGATE DR  
(T671)  
0170/1214  
060 "DIA CIRC METAL  
0170/0130 LEN=0030 INSTALLED 1975  
033311 FT 2 0 15108 0 00 0459+73  
VALLEY PARK RD  
(SR1036 SEG 0070/1004)  
5 0170/0000 LENGTH(AH 3560 BK 3140)  
030171 FT 0 0 00000 0 00 0000+00  
BEACON HILL LN  
(T630)  
5 0164/0000 LENGTH(AH 3140 BK 1623)  
MOUNTAIN VIEW LN  
(TWP )  
0160/0055

EXTRACT DATE: 12/28/2024 ROADWAY MANAGEMENT SYSTEM PAGE NUMBER: 428  
PRINT DATE: 12/30/2024 SLD COUNTY/SR - ANNUAL PRINT COUNTY: CHESTER

DIR: B TOTAL LEN: 7.548 MI. DIST: 06-2 SR: 1005  
LEFT MUN: SCHUYLKILL T RIGHT MUN: SCHUYLKILL T

2 0 15108 0 00 0411+92 028548 FT  
BRIGHTON WY  
(T697) 0160/0000

2 0 15108 0 00 0383+09 025671 FT  
DIAMOND ROCK RD  
(T541) 0150/0000  
LC FOR CLOTHIER SPRING  
(CONN) 0144/2630  
CLOTHIER SPRINGS RD  
(TWP) 0144/2384

YELLOW SPRINGS RD  
(SR1016 SEG 0050/2649) 0140/0000

FOR SR 1005 AND 1016  
(CONN) 0130/2145

028548 FT  
[S] 0160/0000 LENGTH(AH 1623 BK 2877)

0150/1800 018 "DIA CIR PLASTIC  
LEN=0050 INSTALLED UNKN  
0150/1445 JUG HOLLOW RD  
(T445)

NC COUNTRY CLUB RD  
HORSESHOE TRAIL RD  
(T761)  
025671 FT SCHUYLKILL  
TREDYFFRIN T  
[S] 0150/0000 LENGTH(AH 2877 BK 2702)

0144/1515 018 "DIA CIRC METAL  
LEN=0035 INSTALLED UNKN

022969 FT 2 0 15108 0 00 0355+27  
YELLOW SPRINGS RD  
(SR1016 SEG 0060/0000)  
[S] 0144/0000 NC DIAMOND ROCK ROAD  
LENGTH(AH 2702 BK 0523)

0140/0249 OP ID 15/7076/9903/2153  
015 "DIA CIRC CONCR  
0140/0170 LEN=0040 INSTALLED 1975  
022446 FT 2 0 15050 0 01 0344+89  
NC YELLOW SPRINGS RD

[S] 0140/0000 MFC BEGIN = E  
LENGTH(AH 0523 BK 2355)  
0130/2187 018 "DIA CIRC CONCR  
LEN=0207 INSTALLED UNKN

0130/1603 018 "DIA CIRC METAL  
LEN=0025 INSTALLED 1975  
0130/1436 018 "DIA CIR PLASTIC  
LEN=0030 INSTALLED 1975

EXTRACT DATE: 12/28/2024 ROADWAY MANAGEMENT SYSTEM PAGE NUMBER: 427  
PRINT DATE: 12/30/2024 SLD COUNTY/SR - ANNUAL PRINT COUNTY: CHESTER

DIR: B TOTAL LEN: 7.548 MI. DIST: 06-2 SR: 1005  
LEFT MUN: TREDYFFRIN T RIGHT MUN: TREDYFFRIN T

PAGE PL  
(T874)

0130/1161

==

2 0 15108 0 00 0331+76 020091 FT  
TREE LINE DR  
(TWP )

0130/0000

==

0130/0633 MINDEN LN  
(TWP )

020091 FT

5 0130/0000 LENGTH(AH 2355 BK 2811)

017280 FT

0120/0755 BMS EN 15/1005/0120/0699  
2 0 15108 0 00 0310+76

0120/0699 BMSBG 15/1005/0120/0699  
018 "DIA CIRC METAL

0120/0560 LEN=0035 INSTALLED 1975  
017280 FT 2 0 15108 0 00 0303+82

SWEDSFORD RD  
(SR1002 SEG 0110/0000)

INTER-BK SWEDSFORD RD  
(SR1002 SEG 0110/0000)

017280 FT

5 0120/0000 LTH AH 002811 BK 000136  
017280 FT

SWEDSFORD RD  
(SR1002 SEG 0100/3519) 0100/2696

7112/0000 LTH AH 000136 BK 002696  
INTER-AHD SWEDSFORD RD

0100/2696 (SR1002 SEG 0100/3519)  
018 "DIA CIRC METAL

0100/2650 LEN=0035 INSTALLED 1975

FOX HILL LN  
(T748)

0100/1699

==

0100/1227 BMS EN 15/1005/0100/1199  
2 0 15108 0 00 0288+83

0100/1199 BRANCH VALLEY CREEK  
BMSBG 15/1005/0100/1199

0100/0547 OP ID US 202 (NB)  
15/0202/0370/0000

0100/0395 OP ID CHESTER VALLEY TRA  
15/1005/0100/0395

0100/0357 BMS EN 15/1005/0100/0349  
2 0 15108 0 00 0275+00

0100/0349 BRANCH VALLEY CREEK  
BMSBG 15/1005/0100/0349

014584 FT 2 0 15108 0 00 0275+00  
VALLEY GREENE RD

014584 FT

EXTRACT DATE: 12/28/2024 ROADWAY MANAGEMENT SYSTEM PAGE NUMBER: 426  
PRINT DATE: 12/30/2024 SLD COUNTY/SR - ANNUAL PRINT COUNTY: CHESTER

DIR: B TOTAL LEN: 7.548 MI. DIST: 06-2 SR: 1005  
LEFT MUN: TREDYFFRIN T RIGHT MUN: TREDYFFRIN T

GLENWOLD DR  
(T901)

0090/1486

2 0 15108 0 00 0256+82 012595 FT  
HAWTHORNE PL  
(T857)

0090/0000

0 0 00000 0 00 0000+00 010178 FT  
CENTRAL AV  
(SR1053 SEG 0010/0000)  
BRACKEN AV  
(TWP)

0084/0000

0080/1581

PAOLI PZ  
(T704)

0080/1125

2 0 15108 0 00 0213+55 008268 FT  
W CIRCULAR AV  
(T405)

0080/0000

== 0100/0000 (T844)  
LENGTH(AH 2696 BK 1989)  
018"H 00"W MULT METAL  
0090/1820 LEN=0020 INSTALLED 1970  
==  
0090/0946 JENNINGS WY  
(T848)  
CONSOLIDATED RAIL CORPO  
0090/0489 OVERPASS IS RR X-ING  
KNOBB HILL LN  
(TWP)  
== 0090/0393  
012595 FT  
== 0090/0000 LENGTH(AH 1989 BK 2417)  
==  
0084/0890 024 "DIA CIRC METAL  
LEN=0046 INSTALLED 1970  
==  
0084/0147 CENTRAL AV  
010178 FT (T411)  
== 0084/0000 LENGTH(AH 2417 BK 1910)  
==  
0080/1398 BMS EN 15/1005/0080/1331  
0 0 00000 0 00 0000+00  
NATIONAL RAILROAD PA RR  
0080/1331 BMSBG 15/1005/0080/1331  
==  
LANCASTER PK  
(SR0030 SEG 0591/0000)  
(SR0030 SEG 0590/0000)  
0080/0971  
== 0080/0701 018 "DIA CIR PLASTIC  
LEN=0030 INSTALLED UNKN  
018 "DIA CIRC CONCR  
0080/0430 LEN=0030 INSTALLED 1970  
015 "DIA CIRC METAL  
0080/0022 LEN=0040 INSTALLED 2006  
008268 FT E CIRCULAR AV  
(T405)  
== 0080/0000 LENGTH(AH 1910 BK 2858)  
018 "DIA CIR PLASTIC  
== 0070/2842 LEN=0030 INSTALLED 1970

EXTRACT DATE: 12/28/2024 ROADWAY MANAGEMENT SYSTEM PAGE NUMBER: 425  
PRINT DATE: 12/30/2024 SLD COUNTY/SR - ANNUAL PRINT COUNTY: CHESTER

DIR: B TOTAL LEN: 7.548 MI. DIST: 06-2 SR: 1005  
LEFT MUN: TREDYFFRIN T RIGHT MUN: TREDYFFRIN T

POPLAR LN  
(TWP)

0070/2644

==

0070/2180 018 "DIA CIRC METAL  
LEN=0025 INSTALLED 1970

DEVON RD  
(SR2024 SEG 0020/2161)  
TREDYFFRIN  
WILLISTOWN T

0070/1240

005410 FT

==

0070/0397  
005410 FT

WEATHERSTONE DR  
(PRDR)  
2 0 15108 0 00 0183+00  
VALLEYBROOK RD  
(T644)  
LENGTH(AH 2858 BK 3665)

5

WAYNESBOROUGH RD  
(T380)

0060/2487

==

0060/2487 WAYNESBOROUGH RD  
(T380)

0060/1885 018 "DIA CIR PLASTIC  
LEN=0025 INSTALLED 1970  
GREENBRIAR LN  
(TWP)

==

0060/1627

==

0060/0938 HORSESHOE LN  
(TWP)  
0060/0700 018 "DIA CIRC METAL  
LEN=0030 INSTALLED 1970

2 0 15108 0 00 0148+41 001745 FT  
TREBLE LN  
(T312)

0060/0000

==

001745 FT  
5 0060/0000 LENGTH(AH 3665 BK 1631)

000114 FT

000114 FT 0 0 00000 0 00 0000+00  
NC VA LLEY RD  
S VALLEY RD  
(T381)

INTER-BK WHITEHORSE RD  
(T369)  
MFC BEGIN = D

000114 FT

5

0054/0000 LENGTH(AH 1631 BK 1949)  
000114 FT  
7052/0000 LENGTH(AH 1949 BK 0028)  
INTER-AHD WHITEHORSE RD

EXTRACT DATE: 12/28/2024 ROADWAY MANAGEMENT SYSTEM PAGE NUMBER: 424  
PRINT DATE: 12/30/2024 SLD COUNTY/SR - ANNUAL PRINT COUNTY: CHESTER

DIR: B TOTAL LEN: 7.548 MI. DIST: 06-2 SR: 1005  
LEFT MUN: WILLISTOWN T RIGHT MUN: WILLISTOWN T

000086 FT

0050/0028 (TWP )  
0050/0026 BMSBN 15/1005/0050/0000  
000086 FT 2 0 15108 0 00 0112+40  
INTER-BK WHITEHORSE RD

000086 FT

5 0050/0000 LENGTH(AH 0028 BK 1736)

000086 FT

7040/0000 LENGTH(AH 1736 BK 1899)

000086 FT 7034/0000 LENGTH(AH 1899 BK 0034)

000052 FT

0032/0034 BMSBN 15/1005/0032/0000

000052 FT 000052 FT 0 00000 0 0 0000+00

NC WH WHITEHORSE RD

INTER-BK WHITEHORSE RD

(TWP )

CRUM CREEK

BMSBN 15/1005/0032/0000

MFC BEGIN = E

000052 FT

5 0032/0000 LENGTH(AH 0034 BK 0348)

000052 FT

000052 FT 7030/0000 LENGTH(AH 0348 BK 2647)

000052 FT 7026/0000 LENGTH(AH 2647 BK 0010)

000042 FT

0024/0010 BMSBN 15/1005/0024/0000

000042 FT GRUBBS MILL RD

INTER-BK (TWP )

2 0 15108 0 00 0035+62

GRUBBS MILL RD

(TWP )

NO UNDERPASS INFORMATION

000042 FT

5 0024/0000 BMSBN 15/1005/0024/0000

000042 FT LENGTH(AH 0010 BK 0990)

7022/0000 LENGTH(AH 0990 BK 0042)

BMSBN 15/1005/0020/0000

000000 FT

0020/0042 (TWP )

000000 FT 2 0 15108 0 00 0035+62

NC GRUBBS MILL RD

INTER-BK GRUBBS MILL RD

(TWP )

CRUM CREEK

BMSBN 15/1005/0020/0000

000000 FT

5 0020/0000 LENGTH(AH 0042 BK 3512)

000000 FT 7010/0000 LENGTH(AH 3512 BK 0000)

7010/0000 LENGTH(AH 3512 BK 0000)

EXTRACT DATE: 12/28/2024 ROADWAY MANAGEMENT SYSTEM PAGE NUMBER: 423  
PRINT DATE: 12/30/2024 SLD COUNTY/SR - ANNUAL PRINT COUNTY: CHESTER  
DIR: B TOTAL LEN: .000 MI. DIST: 06-2 SR: 1004  
LEFT MUN: SCHUYLKILL T RIGHT MUN: SCHUYLKILL T

000000 FT



000000 FT  
7010/0000 LENGTH(AH 2421 BK 0000)

EXTRACT DATE: 12/28/2024 ROADWAY MANAGEMENT SYSTEM PAGE NUMBER: 422  
PRINT DATE: 12/30/2024 SLD COUNTY/SR - ANNUAL PRINT COUNTY: CHESTER

DIR: B TOTAL LEN: 5.042 MI. DIST: 06-2 SR: 1003  
LEFT MUN: SCHUYLKILL T RIGHT MUN: SCHUYLKILL T

|  |           |  |           |   |  |
|--|-----------|--|-----------|---|--|
|  | 026623 FT |  | 026623 FT | INTER-AHD   | WHITEHORSE RD<br>(T552)<br>VALLEY FORGE RD<br>(SR0023 SEG 0480/0000) |
|  |           |  | 0130/2836 |   |  |
|  |           |  | 0130/1900 | 030 "DIA CIRC METAL<br>LEN=0030 INSTALLED UNKN    |  |
|  |           |  | 0130/1757 | E PHILLIP DR<br>(T648)                            |  |
| W PHILLIP DR<br>(T647)<br>PICKERING LN<br>(T617) | 0130/1680 |  |           |   |  |
|  | 0130/1083 |  |           |   |  |
|  |           |  | 0130/0952 | 024"H 18"W CON BOX CUL<br>LEN=0030 INSTALLED UNKN |  |
|  |           |  | 0130/0893 | SPRUCE GROVE LN<br>(PRDR)                         |  |
|  |           |  | 0130/0816 | CASSELBERRY LN<br>(PRDR)                          |  |
| ANDERSON AV<br>(T595)                            | 0130/0602 |  |           |   |  |
| 2 0 15134 0 02 0296+70 023787 FT                 |           |  | 023787 FT |   |  |
| PENNYPACKER AV<br>(T596)                         | 0130/0000 |  | 0130/0000 | LENGTH(AH 2836 BK 3454)                           |  |



EXTRACT DATE: 12/28/2024 ROADWAY MANAGEMENT SYSTEM PAGE NUMBER: 421  
PRINT DATE: 12/30/2024 SLD COUNTY/SR - ANNUAL PRINT COUNTY: CHESTER

DIR: B TOTAL LEN: 5.042 MI. DIST: 06-2 SR: 1003  
LEFT MUN: SCHUYLKILL T RIGHT MUN: SCHUYLKILL T

CHERRY LN  
(T611)

0120/3026

POTHOUSE RD  
(SR1036 SEG 0040/3259)

0120/1812

CREEK RD  
(T542)

0120/1384

2 0 15134 0 02 0261+93 020333 FT  
LORAMAR LN  
(T666)

0120/0000

016347 FT

0120/3317 MILL RD  
(T594)

0120/1812  
0120/1707

BMSBN 15/1003/0120/1579  
2 0 15134 0 02 0277+91

0120/1579

PICKERING CREEK  
BMSBG 15/1003/0120/1579  
015 "DIA CIRC METAL  
LEN=0030 INSTALLED UNKN

0120/1386  
0120/1384

0120/1332 VALLEY PARK RD  
(SR1036 SEG 0050/0000)  
018 "DIA CIRC METAL  
LEN=0020 INSTALLED UNKN  
0120/0896  
0120/0340 BMSBN 15/1003/0120/0327  
2 0 15134 0 02 0265+20

0120/0327

WERSLER RUN  
BMSBG 15/1003/0120/0327  
048"H 36"W BOX CULVRT\*  
LEN=0030 INSTALLED UNKN

0120/0315  
020333 FT

0120/0000 LENGTH(AH 3454 BK 3986)  
036 "DIA CIRC METAL  
0110/3809 LEN=0020 INSTALLED UNKN

0110/1283 018 "DIA CIRC METAL  
LEN=0029 INSTALLED UNKN

016347 FT 2 0 15134 0 02 0222+15  
ASHENFELTER RD  
(T536)

0110/0000 SCHUYLKILL  
CHARLESTOWN T  
LENGTH(AH 3986 BK 2454)

EXTRACT DATE: 12/28/2024 ROADWAY MANAGEMENT SYSTEM PAGE NUMBER: 420  
PRINT DATE: 12/30/2024 SLD COUNTY/SR - ANNUAL PRINT COUNTY: CHESTER

DIR: B TOTAL LEN: 5.042 MI. DIST: 06-2 SR: 1003  
LEFT MUN: CHARLESTOWN T RIGHT MUN: CHARLESTOWN T

|                                  |    |             |   |
|----------------------------------|----|-------------|---|
|                                  |    | 0104/1819   | 024 "DIA CIR PLASTIC<br>LEN=0020 INSTALLED UNKN<br>NEW WHITEHORSE WY<br>(PRDR)            |
|                                  | == | 0104/1408   |   |
| 013893 FT                        |    | 013893 FT   | 0 0 00000 0 00 0000+00  |
|                                  |    | 5 0104/0000 | LENGTH(AH 2454 BK 1556)<br>WHITEHORSE MEADOWS RD  |
|                                  | == | 0100/1556   | (TWP)   |
|                                  | == | 0100/0971   | SOUTH WINDS LN<br>(TWP)   |
| 2 0 15134 0 02 0182+05 012337 FT |    | 012337 FT   |   |
| MINE RD<br>(T401)                |    | 5 0100/0000 | LENGTH(AH 1556 BK 2125)<br>015 "DIA CIRC METAL  |
|                                  | == | 0090/1713   | LEN=0030 INSTALLED UNKN   |
|                                  |    | 0090/1103   | 018 "DIA CIR PLASTIC<br>LEN=0030 INSTALLED UNKN   |
| UNION HILL RD<br>(T522)          |    | 0090/0383   | REES RD<br>(T510)   |
|                                  | == | 010212 FT   | 2 0 15134 0 02 0163+77  |
| 0090/0383                        | == | 5 0090/0000 | LENGTH(AH 2125 BK 3066)   |
| 010212 FT                        |    | 0080/2182   | SPRING OAK DR<br>(PRDR)   |
|                                  | == | 0080/1600   | 018 "DIA CIRC METAL<br>LEN=0035 INSTALLED UNKN<br>DEVAULT LN                              |
|                                  |    | 0080/1440   | (T537)  |
|                                  | == | 0080/0881   | 018 "DIA CIRC METAL<br>LEN=0030 INSTALLED UNKN  |
|                                  |    | 0080/0355   | 018 "DIA CIRC CONCR<br>LEN=0030 INSTALLED UNKN  |
|                                  |    | 0080/0310   | 018 "DIA CIRC CONCR<br>LEN=0035 INSTALLED UNKN  |
|                                  |    | 0080/0255   | 018 "DIA CIRC METAL<br>LEN=0023 INSTALLED UNKN  |
|                                  |    | 0080/0116   | 018 "DIA CIRC CONCR<br>LEN=0040 INSTALLED UNKN  |
| 007146 FT                        |    | 007146 FT   | 2 0 15134 0 01 0129+19<br>MOREHALL RD<br>(SR0029 SEG 0071/0966)<br>(SR0029 SEG 0070/0960) |

EXTRACT DATE: 12/28/2024 ROADWAY MANAGEMENT SYSTEM PAGE NUMBER: 419  
PRINT DATE: 12/30/2024 SLD COUNTY/SR - ANNUAL PRINT COUNTY: CHESTER

DIR: B TOTAL LEN: 5.042 MI. DIST: 06-2 SR: 1003  
LEFT MUN: CHARLESTOWN T RIGHT MUN: CHARLESTOWN T

PHOENIXVILLE PK  
(SR0029 SEG 0080/0000)  
CHARLESTOWN RD  
(SR1019 SEG 0011/0000)  
(SR1019 SEG 0010/0000) 0070/2442

CHARLESTOWN IND. DR  
(PRDR) 0070/1098  
004704 FT

001985 FT

NC WHITE HORSE RD  
INTER-BK MOREHALL RD  
(SR0029 SEG 0070/0960)  
MFC BEGIN = D  
0080/0000 LTH AH 003066 BK 000327  
007146 FT  
7074/0000 LTH AH 000327 BK 002442  
INTER-AHD MOREHALL RD  
(SR0029 SEG 0080/0000)  
NC CHARLESTOWN RD  
0070/2442  
024 "DIA CIRC METAL  
LEN=0040 INSTALLED UNKN  
PA TPK (1-76)  
0070/2139 OP ID 15/7076/9903/1919  
018 "DIA CIRC METAL  
LEN=0050 INSTALLED UNKN  
LC FROM WARNER LN  
(CONN)  
0070/2045 WARNER LN  
(T533)  
0070/1954  
036 "DIA CIRC CONCR  
LEN=0060 INSTALLED UNKN  
0070/1394  
0070/1098 (APRA) CHARLESTOWN PAVI  
036 "DIA CIRC METAL  
LEN=0040 INSTALLED UNKN  
1 0 00202 0 01 0485+72  
DECISION ONE DR  
(PRDR)  
0070/0000 LENGTH(AH 2442 BK 2719)  
018 "DIA CIRC METAL  
LEN=0055 INSTALLED UNKN  
0060/2376  
0060/0835 015 "DIA CIR PLASTIC  
LEN=0045 INSTALLED UNKN  
0060/0222 024 "DIA CIRC METAL  
LEN=0045 INSTALLED 2009  
1 0 00202 0 01 0458+47  
SPRING MILL DR  
(T562)  
0060/0000 LENGTH(AH 2719 BK 1940)  
024 "DIA CIRC METAL

EXTRACT DATE: 12/28/2024 ROADWAY MANAGEMENT SYSTEM PAGE NUMBER: 418  
PRINT DATE: 12/30/2024 SLD COUNTY/SR - ANNUAL PRINT COUNTY: CHESTER

DIR: B TOTAL LEN: 5.042 MI. DIST: 06-2 SR: 1003  
LEFT MUN: CHARLESTOWN T RIGHT MUN: CHARLESTOWN T

|           |           |                         |                 |
|-----------|-----------|-------------------------|-----------------|
|           | 0052/1894 | LEN=0045                | INSTALLED UNKN  |
|           |           | 018 "DIA                | CIRC METAL      |
|           | 0052/1445 | LEN=0217                | INSTALLED UNKN  |
|           |           | 018 "DIA                | CIRC CONCR      |
|           | 0052/1210 | LEN=0045                | INSTALLED UNKN  |
|           |           | 015 "DIA                | CIRC METAL      |
|           | 0052/1006 | LEN=0045                | INSTALLED UNKN  |
|           |           | 018 "DIA                | CIRC METAL      |
| 000045 FT | 0052/0370 | LEN=0040                | INSTALLED UNKN  |
|           | 000045 FT | 0 0 00000               | 0 00 0000+00    |
|           | INTER-BK  | PHOENIXVILLE PK         | (TB52)          |
| 000045 FT | 0052/0000 | LENGTH(AH 1940          | BK 2204)        |
|           | 000045 FT |                         |                 |
| 000045 FT | 7050/0000 | LENGTH(AH 2204          | BK 3487)        |
|           | 000045 FT |                         |                 |
|           | 7044/0000 | LENGTH(AH 3487          | BK 0030)        |
|           | INTER-AHD | PHOENIXVILLE PK         | (TB52)          |
| 000015 FT | 0042/0030 | EAST WHITELAND T        |                 |
|           | 000015 FT | 0 0 00000               | 0 00 0000+00    |
|           | NC PH     | PHOENIXVILLE PK         | VALLEY CREEK    |
|           |           | STRUCTURE LENGTH        | 30 FT           |
|           | INTER-BK  | BMSID 15/1003/0042/0000 |                 |
|           |           | PHOENIXVILLE PK         | (TB52)          |
| 000015 FT | 0042/0000 | LENGTH(AH 0030          | BK 0172)        |
|           | 000015 FT |                         |                 |
| 000015 FT | 7040/0000 | LENGTH(AH 0172          | BK 1681)        |
|           | 000015 FT |                         |                 |
| 000015 FT | 7030/0000 | LENGTH(AH 1681          | BK 2856)        |
|           | 000015 FT |                         |                 |
| 000015 FT | 7020/0000 | LENGTH(AH 2856          | BK 0273)        |
|           | 000015 FT |                         |                 |
|           | 7014/0000 | LENGTH(AH 0273          | BK 0015)        |
|           | INTER-AHD | PLANE BROOK RD          | (TB45)          |
| 000000 FT | 0012/0015 | (TB45)                  |                 |
|           | 000000 FT | 2 0 15023               | 1 00 0028+01    |
|           | NC PL     | PLANE BROOK RD          | BR. VALLEY CRK. |
|           |           | STRUCTURE LENGTH        | 15 FT           |
|           | INTER-BK  | BMSID 15/1003/0012/0000 |                 |
|           |           | PLANE BROOK RD          | (TB45)          |
|           |           | MFC BEGIN = C           |                 |
| 000000 FT | 0012/0000 | LENGTH(AH 0015          | BK 2794)        |
|           | 000000 FT |                         |                 |
|           | 7010/0000 | LENGTH(AH 2794          | BK 0000)        |

EXTRACT DATE: 12/28/2024 ROADWAY MANAGEMENT SYSTEM PAGE NUMBER: 417  
PRINT DATE: 12/30/2024 SLD COUNTY/SR - ANNUAL PRINT COUNTY: CHESTER  
DIR: B TOTAL LEN: 6.278 MI. DIST: 06-2 SR: 1002  
LEFT MUN: TREDYFFRIN T RIGHT MUN: TREDYFFRIN T

|                        |  |                          |  |
|------------------------|--|--------------------------|--|
| 033146 FT              |  | 033132 FT                |  |
| SWEDSFORD RD           |  | INTER-AHD HOWELLVILLE RD |  |
| {SR0252 SEG 0100/0000} |  | (TWP )                   |  |
| {SR0252 SEG 0101/0000} |  | BEAR HILL RD             |  |
| FROM 0252/0101 SH      |  | {SR0252 SEG 0100/0000}   |  |
| (CONN)                 |  | {SR0252 SEG 0101/0000}   |  |
| 0120/2233              |  | 0120/2233                |  |
| 0120/2109              |  | 0120/1812                |  |
| 0120/1268              |  | 0120/1791                |  |
| 0120/1185              |  | 0120/1550                |  |
| 0120/0265              |  | 0120/1422                |  |
| 030913 FT              |  | 0120/1295                |  |
| LC TO WESTLAKES DR     |  | BRANCH VALLEY CREEK      |  |
| (CONN)                 |  | STRUCTURE LENGTH 14 FT   |  |
| WESTLAKES DR           |  | BMSID 15/1002/0120/1812  |  |
| (TWP )                 |  | BROOKSIDE DR             |  |
|                        |  | (TWP )                   |  |
|                        |  | 018 "DIA CIRC CONCR      |  |
|                        |  | LEN=0035 INSTALLED UNKN  |  |
|                        |  | INACTIVE PRIVATE PROPER  |  |
|                        |  | OVERPASS IS RR X-ING     |  |
|                        |  | 018 "DIA CIRC CONCR      |  |
|                        |  | LEN=0055 INSTALLED 1980  |  |
|                        |  | FROM 8039/0010 SH        |  |
|                        |  | (CONN)                   |  |
|                        |  | RAMP D RD                |  |
|                        |  | {SR8039 SEG 0010/0700}   |  |
|                        |  | 0120/0823                |  |
|                        |  | 0120/0729                |  |
|                        |  | 0120/0584                |  |
|                        |  | 0120/0265                |  |
|                        |  | 0120/0027                |  |
|                        |  | 030899 FT                |  |
|                        |  | 0120/0000                |  |
|                        |  | US 202 (NB)              |  |
|                        |  | OP ID 15/0202/0390/0000  |  |
|                        |  | RAMP C RD                |  |
|                        |  | {SR8039 SEG 0250/0000}   |  |
|                        |  | BMS EN 15/1002/0120/0000 |  |
|                        |  | 2 0 15132 0 00 0219+01   |  |
|                        |  | LITTLE VALLEY CREEK      |  |
|                        |  | BMS BG 15/1002/0120/0000 |  |
|                        |  | LENGTH(AH 2233 BK 3980)  |  |

EXTRACT DATE: 12/28/2024 ROADWAY MANAGEMENT SYSTEM PAGE NUMBER: 416  
PRINT DATE: 12/30/2024 SLD COUNTY/SR - ANNUAL PRINT COUNTY: CHESTER

DIR: B TOTAL LEN: 6.278 MI. DIST: 06-2 SR: 1002  
LEFT MUN: TREDYFFRIN T RIGHT MUN: TREDYFFRIN T

LEBOUTILLIER RD  
(T400)

0110/1722

2 0 15132 0 00 0178+10 026933 FT  
N VALLEY RD  
(SR1005 SEG 0120/0000) 0110/0000

UNKNOWN RD  
(PRDR)

0100/2423

BRENTFORD LN  
(TWP )

0100/1031

023238 FT

SHADOW OAK DR  
(T868)

0094/1166

0110/3013 018 "DIA CIRC CONCR  
LEN=0035 INSTALLED UNKN

0110/1223 HIDDEN WY  
(PRDR)  
0110/1128 JONATHAN DR  
(T838)

0110/0047 018 "DIA CIRC METAL  
026919 FT LEN=0035 INSTALLED 1980

5 0110/0000 LENGTH(AH 3980 BK 3695)  
0100/3519 N VALLEY RD  
(SR1005 SEG 0100/2696)

0100/2526 UNKNOWN RD  
(PRDR)

0100/2380 018 "DIA CIRC METAL  
LEN=0030 INSTALLED 1980  
0100/2015 012 "DIA CAST IRON  
LEN=0035 INSTALLED 1980

0100/0785 WISTERIA DR  
(T724)  
046"H 60"W CON BOX CUL  
0100/0629 LEN=0027 INSTALLED 1980

5 023224 FT 2 0 15132 0 00 0140+72  
0100/0000 LENGTH(AH 3695 BK 2213)

0094/1166 CATALPA DR  
(T888)

0094/0032 012"H 24"W ELLIP CONC  
LEN=0036 INSTALLED 1980

EXTRACT DATE: 12/28/2024 ROADWAY MANAGEMENT SYSTEM PAGE NUMBER: 415  
PRINT DATE: 12/30/2024 SLD COUNTY/SR - ANNUAL PRINT COUNTY: CHESTER

DIR: B TOTAL LEN: 6.278 MI. DIST: 06-2 SR: 1002  
LEFT MUN: TREDYFFRIN T RIGHT MUN: TREDYFFRIN T

|                                   |           |                                     |
|-----------------------------------|-----------|-------------------------------------|
| 2 0 15132 0 00 0118+52 021025 FT  |           | 021011 FT                           |
| CHURCH RD                         |           |                                     |
| (T500)                            | 0094/0000 | 5 0094/0000 LENGTH(AH 2213 BK 0686) |
|                                   |           | CEDAR HOLLOW RD                     |
|                                   |           | (T904)                              |
| 2 0 15132 0 00 0111+72 020339 FT  |           | 020325 FT                           |
| CHESTERFIELD PY                   |           |                                     |
| (PRDR)                            | 0090/0000 | 5 0090/0000 MFC BEGIN = D           |
|                                   |           | LENGTH(AH 0686 BK 2854)             |
|                                   |           | LC TO CEDAR HOLLOW RD               |
|                                   |           | (CONN)                              |
| 018 "DIA CIRC CONCR               |           |                                     |
| LEN=0048 INSTALLED 1998 0081/2357 | ---       |                                     |
| 018 "DIA CIRC CONCR               |           |                                     |
| LEN=0040 INSTALLED 1998 0081/2192 | ---       |                                     |
| LC TO CHESTERFIELD PY             |           |                                     |
| (CONN)                            | 0081/1672 |                                     |
| CHESTERFIELD PY                   |           |                                     |
| (PRDR)                            | 0081/1545 | 0080/1530 CHESTERFIELD PY           |
| LC FROM CHESTERFIELD PY           |           | (PRDR)                              |
| (CONN)                            | 0081/1468 |                                     |
| TREDYFFRIN                        |           |                                     |
| EAST WHITELAND T                  |           |                                     |
| VALLEY STREAM PY                  |           |                                     |
| (PRDR)                            | 0081/1106 | 0080/1135 TREDYFFRIN                |
|                                   |           | EAST WHITELAND T                    |
|                                   | 0081/1005 |                                     |
|                                   |           | VALLEY STREAM PY                    |
|                                   |           | (PRDR)                              |
| LC FROM VALLEY STREAM P           |           | 0080/1000                           |
| (CONN)                            | 0081/0912 |                                     |
| 018 "DIA CIRC CONCR               |           |                                     |
| LEN=0280 INSTALLED 1998 0081/0685 | ---       |                                     |
| 018 "DIA CIRC CONCR               |           |                                     |
| LEN=0030 INSTALLED 1980 0081/0403 | ---       |                                     |
|                                   |           | 0080/0140 FROM 8037/0502 SH         |
|                                   |           | (CONN)                              |
| 024 "DIA CIRC METAL               |           |                                     |
| LEN=0050 INSTALLED 1980 0081/0066 | ---       |                                     |
| 2 0 15132 0 00 0083+18 017472 FT  |           | 017471 FT                           |
| RAMP B RD                         |           | 2 0 15132 0 00 0083+18              |
| (SR8037 SEG 0512/0000)            |           | RAMP B RD                           |
| RAMP A RD                         |           | (SR8037 SEG 0512/0000)              |
| (SR8037 SEG 0502/1500)            |           | RAMP A RD                           |
| LIBERTY BL                        |           | (SR8037 SEG 0502/1500)              |
| (PRDR)                            |           | LIBERTY BL                          |
| LENGTH(AH 2867 BK 1903) 0081/0000 | 5 ---     | (PRDR)                              |
|                                   |           | 5 0080/0000 LENGTH(AH 2854 BK 1934) |
|                                   |           | 024 "DIA CIRC METAL                 |
|                                   |           | LEN=0035 INSTALLED 1980             |
|                                   |           | 0070/1646                           |

EXTRACT DATE: 12/28/2024 ROADWAY MANAGEMENT SYSTEM PAGE NUMBER: 414  
PRINT DATE: 12/30/2024 SLD COUNTY/SR - ANNUAL PRINT COUNTY: CHESTER

DIR: B TOTAL LEN: 6.278 MI. DIST: 06-2 SR: 1002  
LEFT MUN: EAST WHITELAND T RIGHT MUN: EAST WHITELAND T

|  |  |   |
|--|--|---|
| 018 "DIA CIRC CONCR<br>LEN=0032 INSTALLED 1998 0071/0356<br>2 0 15132 0 00 0062+08 015569 FT<br>MOREHALL RD<br>(SR0029 SEG 0031/0000)<br>(SR0029 SEG 0030/0000)  | 0070/1507  | 024 "DIA CIRC METAL<br>LEN=0033 INSTALLED 1980<br>012"H 24"W ELLIP CONC<br>018 "DIA CIRC CONCR<br>LEN=0030 INSTALLED 1998<br>018 "DIA CIRC CONCR<br>LEN=0030 INSTALLED 1980 |
| 015537 FT 2 0 15132 0 00 0062+08<br>MOREHALL RD<br>(SR0029 SEG 0031/0000)<br>(SR0029 SEG 0030/0000)  | 0070/1290  |   |
| 0071/0000  | 0070/0950  |   |
| 0071/0000  | 0070/0564  |   |
| 018 "DIA CIRC CONCR<br>LEN=0025 INSTALLED 1980 0061/2427<br>FROM 0029/0031 SH<br>(CONN)<br>PENNDOT STOCKPILE 17<br>(GOVT)<br>LIBERTY BL<br>(PRDR)  | 0060/2395  | 018 "DIA CIRC CONCR<br>LEN=0002 INSTALLED 1980  |
| 0061/2316  |  |   |
| 0061/1823  |  |   |
| 0061/1658  |  |   |
| 0061/1538  |  |   |
| SIGN: 4 CHORD TRUSS<br>BMSID 15/1002/0060/1375 0061/1400<br>SIGN: CANTILEVER<br>BMSID 15/1002/0061/1025 0061/1025  | 0060/1782  | PENNDOT STOCKPILE 17<br>(GOVT)<br>LIBERTY BL<br>(PRDR)  |
|  | 0060/1636  |   |
| RAMP D RD<br>(SR8055 SEG 0250/0000) 0061/0907<br>BMSID 15/1002/0060/0540 0061/0751<br>2 0 15132 0 00 0044+70<br>ON RAMP (TO US 202 NB)<br>BMSBG 15/1002/0060/0540 0061/0525<br>HILLSIDE DR<br>(T530) 0061/0315<br>SIGN: CANTILEVER<br>BMSID 15/1002/0061/0300 0061/0300<br>RAMP E RD<br>(SR8055 SEG 0010/0000) 0061/0072<br>2 0 15132 0 00 0044+70 013014 FT<br>MFC BEGIN = D<br>LENGTH(AH 2555 BK 1657) 0061/0000 | 0060/1375  | SIGN: 4 CHORD TRUSS<br>BMSID 15/1002/0060/1375  |
|  | 0060/0975  | RAMP C RD<br>(SR8055 SEG 0500/0560)   |
|  | 0060/0766  | BMSID 15/1002/0060/0540<br>2 0 15132 0 00 0042+15<br>ON RAMP (TO US 202 NB)<br>BMSBG 15/1002/0060/0540<br>HILLSIDE DR<br>(T530)   |
|  | 0060/0540  |   |
|  | 0060/0305  |   |
|  | 013014 FT 2 0 15132 0 00 0042+15<br>MFC BEGIN = D<br>LENGTH(AH 2523 BK 1657) |   |



EXTRACT DATE: 12/28/2024 ROADWAY MANAGEMENT SYSTEM PAGE NUMBER: 413  
PRINT DATE: 12/30/2024 SLD COUNTY/SR - ANNUAL PRINT COUNTY: CHESTER

DIR: B TOTAL LEN: 6.278 MI. DIST: 06-2 SR: 1002  
LEFT MUN: EAST WHITELAND T RIGHT MUN: EAST WHITELAND T

MALIN STATION RD  
(TWP )

0050/1054

BUCK RUN LN  
(T534)  
TO 0401/0346 SH  
(CONN)

0050/0537  
0050/0120  
011357 FT

CONESTOGA RD  
(SR0401 SEG 0346/1940) 0040/2950

011357 FT

BRETT LN  
(T828)  
2 0 15023 0 00 0064+30 007056 FT  
MILL LN  
(T488) 0030/0000

008407 FT

0050/1556 018 "DIA CIRC CONCR  
0050/1361 LEN=0040 INSTALLED 1998  
BMSSEN 15/1002/0050/1323  
2 0 15132 0 00 0024+37  
CONSOLIDATED RAIL CO RR  
0050/1323 BMSBG 15/1002/0050/1323  
018 "DIA CIRC CONCR  
0050/1258 LEN=0041 INSTALLED UNKN  
ELBOW LN  
0050/1054 (T527)  
018 "DIA CIRC METAL  
0050/1041 LEN=0015 INSTALLED 1980

011357 FT 2 0 15132 0 00 0024+37  
CONESTOGA RD  
(SR0401 SEG 0350/0000)  
MALIN RD  
(T490)  
CONESTOGA RD  
(SR0401 SEG 0350/0000)  
LTH AH 001657 BK 000400

0050/0000  
011357 FT  
7044/0000 LTH AH 000400 BK 002950  
INTER-AHD CONESTOGA RD  
0040/2950 (SR0401 SEG 0346/1940)

0040/1872 PINE RD  
(T545)  
BIRCH RD  
(T543)  
0040/1351

0040/0018 BMSSEN 15/1002/0040/0000  
008407 FT 2 0 15023 0 00 0077+79  
VALLEY BR.  
BMSBG 15/1002/0040/0000  
0040/0000 LENGTH(AH 2950 BK 1351)  
012 "DIA CIRC METAL  
0030/1073 LEN=0033 INSTALLED UNKN  
WESTGATE CR  
(T829)

0030/0531  
007056 FT  
0030/0000 LENGTH(AH 1351 BK 2314)


EXTRACT DATE: 12/28/2024 ROADWAY MANAGEMENT SYSTEM PAGE NUMBER: 412  
PRINT DATE: 12/30/2024 SLD COUNTY/SR - ANNUAL PRINT COUNTY: CHESTER

DIR: B TOTAL LEN: 6.278 MI. DIST: 06-2 SR: 1002  
LEFT MUN: EAST WHITELAND T RIGHT MUN: EAST WHITELAND T

|                                   |           |                        |  |
|-----------------------------------|-----------|------------------------|--|
|                                   |           | 0020/1372              | 048 "DIA CIRC CONCR<br>LEN=0090 INSTALLED 1980   |
|                                   |           | 0020/0642              | CHURCH RD<br>(T486)  |
| 004742 FT                         |           | 0020/0013<br>004742 FT | BMS EN 15/1002/0020/0000<br>2 0 15023 0 00 0041+14<br>BRANCH OF VALLEY CREEK<br>BMSBG 15/1002/0020/0000                  |
|                                   |           | 0020/0000              | LENGTH(AH 2314 BK 2442)  |
|                                   |           | 0014/0915              | 018 "DIA CIRC METAL<br>LEN=0035 INSTALLED 1980   |
| 002300 FT                         |           | 0014/0194<br>002300 FT | BMS EN 15/1002/0014/0000<br>2 0 15023 0 00 0005+36<br>US 202 BYPASS (SB)<br>BMSBG 15/1002/0014/0000                      |
|                                   |           | 0014/0000              | LENGTH(AH 2442 BK 2300)  |
|                                   |           | 0010/1781              | 018 "DIA CIRC CONCR<br>LEN=0025 INSTALLED UNKN   |
|                                   |           | 0010/1502              | 012"H 18"W ELLIP CONC<br>LEN=0060 INSTALLED 1998   |
|                                   |           | 0010/1227<br>0010/1164 | 048 "DIA CIRC METAL<br>LEN=0025 INSTALLED UNKN<br>BMS EN 15/1002/0010/1146<br>2 0 15023 0 00 0005+36<br>BR. VALLEY CREEK |
|                                   |           | 0010/1146              | BMSBG 15/1002/0010/1146  |
| LC TO PHOENIXVILLE PK<br>(CONN)   | 0010/0818 |                        | PLANE BROOK RD<br>(T845)   |
| PHOENIXVILLE PK<br>(T852)         | 0010/0730 | 0010/0730              |  |
| LC FROM PHOENIXVILLE PK<br>(CONN) | 0010/0661 |                        |  |
|                                   | 000000 FT | 000000 FT              | 2 0 15023 0 00 0000+00<br>NC SW WEDES FORD RD<br>SOUTH BACTON HILL RD<br>(T409)  |
|                                   |           | INTER-BK               | SWEDES FORD RD<br>(T411)   |
| NORTH BACTON HILL RD<br>(T470)    | 0010/0000 | 0010/0000              | MFC BEGIN = D<br>LENGTH(AH 2300 BK 0000)   |








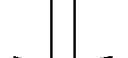

EXTRACT DATE: 12/28/2024 ROADWAY MANAGEMENT SYSTEM PAGE NUMBER: 411  
PRINT DATE: 12/30/2024 SLD COUNTY/SR - ANNUAL PRINT COUNTY: CHESTER

DIR: B TOTAL LEN: 3.945 MI. DIST: 06-2 SR: 1001  
LEFT MUN: UWCHLAN T RIGHT MUN: UWCHLAN T

|  |           |  |             |  |  |
|--|-----------|--|-------------|--|--|
|  | 020830 FT |  | 020830 FT   | INTER-AHD  | MARCHWOOD RD<br>(T531)<br>POTTSTOWN PK<br>(SR0100 SEG 0261/0000)<br>(SR0100 SEG 0260/0000) |
| JUGHANDLE RD<br>(SR9105 SEG 0010/1620) | 0070/2756 |  | 0070/2949   |  |  |
|  |           | ==   | 0070/1945   | BAUSMAN RD<br>(T550)                               |  |
|  |           | ---  | 0070/1680   | 024 "DIA CIRC CONCR<br>LEN=0105 INSTALLED UNKN     |  |
|  |           | ---  | 0070/1470   | 018 "DIA CIRC CONCR<br>LEN=0020 INSTALLED UNKN     |  |
| LLANDOVERY DR<br>(T541)                | 0070/0898 | ==   | 0070/0898   | NEWCOMEN RD<br>(SR1025 SEG 0010/0000)              |  |
|  | 017881 FT | ---  | 0070/0215   | 018 "DIA CIR PLASTIC<br>LEN=0235 INSTALLED UNKN    |  |
|  |           | ==   | 017881 FT   | 2 0 15184 0 00 0150+51<br>VALLEY HILL RD<br>(T523) |  |
|  |           | ---  | 5 0070/0000 | LENGTH(AH 2949 BK 1829)<br>UWCHLAN                 |  |
|  |           |  | 0060/1719   | WEST WHITELAND T                                   |  |
|  | 016052 FT |  | 016052 FT   | 2 0 15184 0 00 0133+40<br>OLD VALLEY RD<br>(T416)  |  |
|  |           | ==   | 5 0060/0000 | LENGTH(AH 1829 BK 2972)                            |  |
| SUNRISE BL<br>(T617)                   | 0054/1172 | ==   |             |  |  |
| LC TO SWEDES FORD RD<br>(CONN)         | 0054/0130 | ==   | 013080 FT   | SWEDES FORD RD                                     |  |
| 2 0 15184 0 00 0104+60                 | 013080 FT |  |             |  |  |

EXTRACT DATE: 12/28/2024 ROADWAY MANAGEMENT SYSTEM PAGE NUMBER: 410  
PRINT DATE: 12/30/2024 SLD COUNTY/SR - ANNUAL PRINT COUNTY: CHESTER

DIR: B TOTAL LEN: 3.945 MI. DIST: 06-2 SR: 1001  
LEFT MUN: WEST WHITELAND T RIGHT MUN: WEST WHITELAND T

|   |           |  |                        |   |
|---|-----------|--|------------------------|---|
| SWEDSFORD RD<br>(T413)                                    | 0054/0000 | ==   | 0054/0000              | (T413)<br>LENGTH(AH 2972 BK 2388)<br>028 "DIA CIRC CONCR<br>LEN=0088 INSTALLED UNKN<br>LC TO SWEDSFORD RD<br>(CONN)                     |
| GREEN VALLEY RD<br>(T593)                                 | 0050/1967 | ==   | 0050/2325              |   |
| GREEN VALLEY RD<br>(T593)                                 | 0050/0631 | ==   | 0050/2262              |   |
|   |           |    | 0050/0298              | BMS EN 15/1001/0050/0280<br>BRIDGE POSTED (TONS)<br>2 0 15184 0 00 0078+68<br>SGL 35 COMB 40<br>VALLEY CREEK<br>BMSBG 15/1001/0050/0280 |
| 2 0 15184 0 00 0078+68 010692 FT<br>SYLVANIA RD<br>(T594) | 0050/0000 | ==   | 0050/0280<br>010692 FT |   |
|   |           |    | 0050/0000              | LENGTH(AH 2388 BK 3362)<br>LIVINGSTON LN<br>(PRDR)  |
|   |           | ==   | 0040/3238              |   |
|   |           |    | 0040/2434              | LINCOLN HW<br>(SR3070 SEG 0402/0000)  |
|   |           | ==   | 0040/1932              | SPRINGDALE DR<br>(T548)   |
|   |           | ==   | 0040/1802              | LC TO SPRINGDALE DR<br>(CONN)   |
|   |           |  | 0040/0560              | 018 "DIA CIRC METAL<br>LEN=0050 INSTALLED UNKN<br>COCKERHAM LN  |
|   |           | ==   | 0040/0514              | (TWP)   |
|   |           |  | 0040/0475              | 036"H 60"W ELLIP CAST<br>LEN=0040 INSTALLED UNKN  |
|   |           |  | 0040/0179              | EXTON BYPASS<br>OP ID 15/0030/0453/0000   |
|   |           |  | 0040/0110              | EXTON BYPASS (EB)<br>OP ID 15/0030/0452/0000  |
| 007330 FT   |           |  | 007330 FT              | 2 0 15184 0 00 0045+66<br>NATIONAL RAILROAD PASSE<br>OVERPASS IS RR X-ING   |
|   |           |  | 0040/0000              | LENGTH(AH 3362 BK 2260)<br>NATIONAL RAILROAD PASSE  |

EXTRACT DATE: 12/28/2024 ROADWAY MANAGEMENT SYSTEM PAGE NUMBER: 409  
PRINT DATE: 12/30/2024 SLD COUNTY/SR - ANNUAL PRINT COUNTY: CHESTER

DIR: B TOTAL LEN: 3.945 MI. DIST: 06-2 SR: 1001  
LEFT MUN: WEST WHITELAND T RIGHT MUN: WEST WHITELAND T

MICHELE DR  
(T550)  
LYNETREE DR  
(TWP)

0030/1666

0030/1411

STONEGATE CT

(PRDR)

2 0 15184 0 00 0023+27 005070 FT

PULLMAN DR

(T575)

0030/0000

HUNTER LN

(T495)

0020/1443

2 0 15184 0 00 0000+00 002752 FT

KING RD

(SR2022 SEG 0030/1007) 0020/0000

HILLCREST RD

(T480)

0010/1537

2 0 15230 0 00 0000+00 000000 FT

BOOT RD

(SR2020 SEG 0120/0000) 0010/0000

0030/2057 OVERPASS IS RR X-ING  
018 "DIA CIRC METAL  
0030/1970 LEN=0026 INSTALLED UNKN  
CONSTITUTION DR  
(T613)  
018 "DIA CIRC CONCR  
0030/1745 LEN=0030 INSTALLED UNKN

005070 FT

5 0030/0000 LENGTH(AH 2260 BK 2318)  
TIMBER LN  
0020/2223 (PRDR)

0020/1501 015 "DIA CIR PLASTIC  
LEN=0035 INSTALLED UNKN

0020/1197 018 "DIA CIRC CONCR  
LEN=0030 INSTALLED UNKN  
MEREDITH DR

0020/0998 (PRDR)  
GARY TE

0020/0537 (T496)

002752 FT KING RD

5 0020/0000 (SR2022 SEG 0030/1007)  
LENGTH(AH 2318 BK 2752)

0010/1784 DUNSINANE DR  
(T494)

0010/0778 DUNSINANE DR  
(T494)

0010/0304 HOLLYVIEW LN  
(T558)

NC SHIP RD

000000 FT BOOT RD

(SR2020 SEG 0120/0000)

5 0010/0000 MFC BEGIN = D  
LENGTH(AH 2752 BK 0000)

EXTRACT DATE: 12/28/2024 ROADWAY MANAGEMENT SYSTEM PAGE NUMBER: 408  
PRINT DATE: 12/30/2024 SLD COUNTY/SR - ANNUAL PRINT COUNTY: CHESTER  
DIR: B TOTAL LEN: 26.172 MI. DIST: 06-2 SR: 926  
LEFT MUN: WILLISTOWN T RIGHT MUN: WILLISTOWN T

138188 FT

WEST CHESTER PK  
(SR0003 SEG 0180/0000) 0530/2455



138188 FT  
INTER-AHD

0530/2455  
GARRETT MILL RD  
(T695)  
WEST CHESTER PK  
(SR0003 SEG 0180/0000)

EXTRACT DATE: 12/28/2024 ROADWAY MANAGEMENT SYSTEM PAGE NUMBER: 407  
PRINT DATE: 12/30/2024 SLD COUNTY/SR - ANNUAL PRINT COUNTY: CHESTER

DIR: B TOTAL LEN: 26.172 MI. DIST: 06-2 SR: 926  
LEFT MUN: WILLISTOWN T RIGHT MUN: WILLISTOWN T

|   |           |     |           |   |
|---|-----------|-----|-----------|---|
| FROM 0003/0170 SH<br>(CONN)                                 | 0530/2215 | ==  | 0530/2298 | TO 0003/0180 SH<br>(CONN)   |
|   |           | ==  | 0530/1885 | LONGVIEW LN<br>(TWP)  |
|   |           | --- | 0530/1720 | 036 "DIA CIRC METAL<br>LEN=0047 INSTALLED 1920                            |
| HILLCREST RD<br>(T653)                                      | 0530/0612 | ==  | 0530/0853 | FOX RUN LN<br>(T654)  |
|   | 135733 FT | --- | 0530/0045 | 015 "DIA CIRC METAL<br>LEN=0063 INSTALLED 1920                            |
|   |           | --- | 135733 FT | 2 0 15159 0 00 0059+00<br>DUTTON MILL RD<br>(T540)                        |
|   |           | ==  | 0530/0000 | LENGTH(AH 2455 BK 1657)   |
|   |           | --- | 0520/0277 | 015 "DIA CIR PLASTIC<br>LEN=0030 INSTALLED 1920                           |
| 2 0 15159 0 00 0044+23 134076 FT<br>DARTMOUTH RD<br>(TWP)   | 0520/0000 | ==  | 0520/0000 | LENGTH(AH 1657 BK 1960)<br>036 "DIA CIRC METAL<br>LEN=0046 INSTALLED 1920 |
|   |           | --- | 0510/1460 | SMEDLEY DR<br>(T652)  |
| EDGEWOOD CHASE DR<br>(T549)                                 | 0510/0775 | ==  | 0510/1084 | WILLISTOWN<br>WESTTOWN T  |
|   |           | --- | 0510/0775 | 036 "DIA CIRC METAL<br>LEN=0050 INSTALLED 1920                            |
|   |           | --- | 0510/0308 | 024 "DIA CIRC METAL<br>LEN=0030 INSTALLED 1920                            |
| 2 0 15159 0 00 0024+69 132116 FT<br>POWDERHORN DR<br>(T548) | 0510/0000 | ==  | 0510/0287 | 036 "DIA CIRC METAL<br>LEN=0052 INSTALLED 1920                            |
|   |           | --- | 132116 FT | 0510/0000   |
|   |           | --- | 0500/2160 | LENGTH(AH 1960 BK 2487)<br>015 "DIA CIRC METAL<br>LEN=0040 INSTALLED 1920 |
|   |           | --- | 0500/1750 | 018 "DIA CIRC METAL<br>LEN=0066 INSTALLED 1920                            |
|   |           | --- | 0500/1535 | 018 "DIA CIRC METAL<br>LEN=0042 INSTALLED 2009                            |
|   |           | --- | 0500/0888 | 036 "DIA CIRC METAL<br>LEN=0052 INSTALLED 1920                            |

EXTRACT DATE: 12/28/2024 ROADWAY MANAGEMENT SYSTEM PAGE NUMBER: 406  
PRINT DATE: 12/30/2024 SLD COUNTY/SR - ANNUAL PRINT COUNTY: CHESTER

DIR: B TOTAL LEN: 26.172 MI. DIST: 06-2 SR: 926  
LEFT MUN: WESTTOWN T RIGHT MUN: WESTTOWN T

2 0 15159 0 00 0000+00 129629 FT  
S CHESTER RD  
(SR0352 SEG 0010/0000) 0500/0000

BUTTERNUT RD  
(T545) 0490/0930

1 0 00727 0 00 0000+00 128058 FT  
AVONLEA CR  
(T629) 0490/0000

2 0 15091 0 00 0061+11 125574 FT  
PENNS GRANT DR  
(T563) 0470/0000

SHADY GROVE WY  
(T470) 0460/0796  
123075 FT

00 00

== ==

== ==

== ==

== ==

== ==

== ==

00 00

== ==

== ==

== ==

== ==

== ==

129629 FT MIDDLETOWN RD  
(SR0352 SEG 0220/2718)

5 0500/0000 LENGTH(AH 2487 BK 1571)

0490/0930 ANDOVER RD  
(TWP)  
024 " DIA CIRC METAL  
0490/0820 LEN=0030 INSTALLED 1920

128058 FT TANGUY RD  
(SR4012 SEG 0024/2791)  
5 0490/0000 LENGTH(AH 1571 BK 2484)

0470/1249 WEST PORTSMOUTH RD  
(T521)  
018 " DIA CIRC METAL  
0470/0740 LEN=0030 INSTALLED 1920  
WESTTOWN  
0470/0204 THORNBURY T  
125574 FT

5 0470/0000 LENGTH(AH 2484 BK 2499)  
WHARTON DR  
(TWP)

0460/1196 018 " DIA CIR PLASTIC  
LEN=0030 INSTALLED 1920  
THORNBURY  
0460/0801 WESTTOWN T

0460/0796  
123075 FT 2 0 15091 0 00 0036+12  
CHEYNEY RD  
(T470)

5 0460/0000 LENGTH(AH 2499 BK 3546)  
048 " DIA CIRC METAL  
0450/3502 LEN=0044 INSTALLED 1920

0450/2177 015 " DIA CIRC METAL  
LEN=0031 INSTALLED 1920  
018 " DIA CIRC METAL  
0450/1900 LEN=0035 INSTALLED UNKN















EXTRACT DATE: 12/28/2024 ROADWAY MANAGEMENT SYSTEM PAGE NUMBER: 405  
PRINT DATE: 12/30/2024 SLD COUNTY/SR - ANNUAL PRINT COUNTY: CHESTER

DIR: B TOTAL LEN: 26.172 MI. DIST: 06-2 SR: 926  
LEFT MUN: WESTTOWN T RIGHT MUN: WESTTOWN T

WESTTOWN RD  
(SR2007 SEG 0020/0479) 0450/0188  
119529 FT

SHILOH RD  
(T626) 0440/1548

WESTBOURNE RD  
(SR2006 SEG 0050/2632) 0440/0000  
CARRIE LN

|  |                                     |  |
|--|-------------------------------------|--|
|    | 0450/0225                           | 015 "DIA CIRC METAL<br>LEN=0044 INSTALLED 1920<br>WESTTOWN RD<br>(SR2007 SEG 0020/0479)  |
|    | 0450/0188<br>0450/0093<br>119529 FT | WESTTOWN<br>THORNBURY T<br>BMSSEN 15/0926/0450/0000<br>2 0 15091 0 00 0000+40<br>CHESTER CREEK<br>BMSBG 15/0926/0450/0000<br>THORNBURY<br>WESTTOWN T |
|    | 0450/0000<br>0440/3490              | LENGTH(AH 3546 BK 3536)<br>018 "DIA CIRC CONCR<br>LEN=0030 INSTALLED UNKN  |
|    | 0440/2372                           | 018 "DIA CIRC CONCR<br>LEN=0030 INSTALLED UNKN   |
|    | 0440/2320                           | 018 "DIA CIRC METAL<br>LEN=0070 INSTALLED 1920   |
|    | 0440/2231                           | WESTTOWN<br>THORNBURY T  |
|   | 0440/2095                           | 018 "DIA CIRC CONCR<br>LEN=0030 INSTALLED UNKN   |
|  | 0440/1548<br>0440/1535              | WESTTOWN THORTON RD<br>(SR2005 SEG 0020/1119)<br>015 "DIA CIR PLASTIC<br>LEN=0040 INSTALLED 1920   |
|  | 0440/0842                           | BMSSEN 15/0926/0440/0804<br>0 0 00000 0 00 0000+00<br>SOUTHEASTERN PA TRAN RR  |
|  | 0440/0804<br>0440/0438              | BMSBG 15/0926/0440/0804<br>BMSSEN 15/0926/0440/0400<br>0 0 00000 0 00 0000+00<br>BRANCH CHESTER CREEK  |
|  | 0440/0400<br>115993 FT              | BMSBG 15/0926/0440/0400<br>1 0 00626 0 00 0081+22<br>WESTBOURNE RD<br>(T355)<br>THORNBURY<br>WESTTOWN T  |
|  | 0440/0000                           | LENGTH(AH 3536 BK 1913)  |

DIST: 06-2 SR: 926  
RIGHT MUN: WESTTOWN T

DIR: B TOTAL LEN: 26.172 MI. DIST: 06-2 SR: 926  
LEFT MUN: WESTTOWN T RIGHT MUN: WESTTOWN T

DIST: 06-2 SR: 926  
RIGHT MUN: BIRMINGHAM T

DIR: B TOTAL LEN: 26.172 MI.  
LEFT MUN: POCOPSON T

DIST: 06-2 SR: 926  
RIGHT MUN: POCOPSON T

| Station   | Distance               | Structure | Material | Length | Notes  |
|-----------|------------------------|-----------|----------|--------|--|
| 0330/2311 |                        |           |          |        | (SR3023 SEG 0040/0000)   |
| 0330/1535 |                        |           |          |        | POCOPSON PENNSBURY T   |
| 0330/0828 |                        |           |          |        | 015 "DIA CIR PLASTIC<br>LEN=0030 INSTALLED 1920<br>TAYLOR CHASE LN<br>(PRDR)   |
| 0330/0706 |                        |           |          |        | 0330/0218 BMSSEN 15/0926/0330/0170<br>2 0 15081 0 00 0177+51   |
| 0330/0170 | 089857 FT              |           |          |        | POCOPSON CR.<br>BMSBG 15/0926/0330/0170<br>2 0 15081 0 00 0177+51<br>BRINTONS BRIDGE RD<br>(T438)                                      |
| 0330/0000 |                        |           |          |        | LENGTH(AH 3300 BK 2935)  |
| 0320/2680 |                        |           |          |        | 018 "DIA CIRC CONCR<br>LEN=0045 INSTALLED 1920   |
| 0320/2672 |                        |           |          |        | 018 "DIA CIRC CONCR<br>LEN=0030 INSTALLED 1920   |
| 0320/2457 |                        |           |          |        | 018 "DIA CIRC CONCR<br>LEN=0045 INSTALLED 1920   |
| 0320/2298 |                        |           |          |        | 018 "DIA CIRC CONCR<br>LEN=0030 INSTALLED 1920   |
| 0320/2078 |                        |           |          |        | 018 "DIA CIRC CONCR<br>LEN=0045 INSTALLED 1920   |
| 0320/0693 | 086922 FT              |           |          |        | 018 "DIA CIRC CONCR<br>LEN=0035 INSTALLED 1920<br>086922 FT 2 0 15081 0 00 0147+35<br>VILLAGE: PENNSBURY TWP.<br>COLONIAL DR<br>(TWP ) |
| 0320/0000 |                        |           |          |        | LENGTH(AH 2935 BK 2448)  |
| 0310/2090 |                        |           |          |        | 015 "DIA CIRC CONCR<br>LEN=0030 INSTALLED 1920   |
| 0310/1572 |                        |           |          |        | 024 "DIA CIRC CONCR<br>LEN=0030 INSTALLED 1920   |
| 0310/1276 |                        |           |          |        | 015 "DIA CIRC CONCR<br>LEN=0030 INSTALLED 1920   |
| 0310/0983 |                        |           |          |        | 015 "DIA CIRC CONCR<br>LEN=0030 INSTALLED 1920   |
| 0310/0598 | 0310/0598<br>084474 FT |           |          |        | PARKERSVILLE RD<br>(SR3021 SEG 0030/2412)<br>084474 FT 2 0 15081 0 00 0123+32  |

DIST: 06-2 SR: 926  
RIGHT MUN: PENNSBURY T

DIST: 06-2 SR: 926  
RIGHT MUN: EAST MARLBOROUGH T

EXTRACT DATE: 12/28/2024 ROADWAY MANAGEMENT SYSTEM PAGE NUMBER: 398  
PRINT DATE: 12/30/2024 SLD COUNTY/SR - ANNUAL PRINT COUNTY: CHESTER

DIR: B TOTAL LEN: 26.172 MI. DIST: 06-2 SR: 926  
LEFT MUN: EAST MARLBOROUGH T RIGHT MUN: EAST MARLBOROUGH T

PRIMROSE DR  
(T518)

0250/2860

--+--  
==

0250/2949 LEN=0032 INSTALLED UNKN

0250/2684 018 "DIA CIRC CONCR  
LEN=0035 INSTALLED UNKN

0250/2527 018 "DIA CIRC CONCR  
LEN=0028 INSTALLED UNKN

0250/1872 WALNUT RD  
(T442)

WILLOWDALE LN  
(T339)

0250/1182

==

065343 FT

065343 FT 1 1 00102 0 00 0065+78  
EAST BR. RED CLAY CREEK  
STRUCTURE LENGTH 20 FT  
BMSID 15/0926/0250/0000  
LENGTH(AH 3181 BK 1520)

063823 FT

--+--

0240/0065 030 "DIA CIRC METAL  
LEN=0045 INSTALLED 1910  
063823 FT 1 1 00102 0 00 0050+50  
UNIONVILLE RD  
(T503)

RIVER BIRCH CR  
(TWP)

0230/2726

==

0240/0000 MFC BEGIN = C  
LENGTH(AH 1520 BK 3308)  
018 "DIA CIRC CONCR  
0230/3130 LEN=0038 INSTALLED 1910

MEADOWBANK RD  
(T504)

0230/1509

== ==

0230/2094 030"H 48"W ELLIP METAL  
LEN=0038 INSTALLED 1910  
WEST CLAY CREEK LN  
(T535)

0230/1082 024 "DIA CIRC METAL  
LEN=0038 INSTALLED 1910

0230/1074 024 "DIA CIRC METAL  
LEN=0038 INSTALLED 1910

WAVERLY RD  
(T505)

0230/0829

==

060515 FT

060515 FT 1 1 00102 0 00 0016+80  
WOLLASTON RD  
(T408)



EXTRACT DATE: 12/28/2024 ROADWAY MANAGEMENT SYSTEM PAGE NUMBER: 397  
PRINT DATE: 12/30/2024 SLD COUNTY/SR - ANNUAL PRINT COUNTY: CHESTER

DIR: B TOTAL LEN: 26.172 MI.  
LEFT MUN: EAST MARLBOROUGH T

DIST: 06-2 SR: 926  
RIGHT MUN: EAST MARLBOROUGH T

WOLLASTON RD  
(T408)

0220/1223

058845 FT

MILL RD  
(T402)

0210/0658

057078 FT

054251 FT

052489 FT

5 0230/0000 LENGTH(AH 3308 BK 1670)  
LC FOR WOLLASTON RD  
0220/1571 (CONN)  
015"H 00"W MULT METAL  
0220/1545 LEN=0030 INSTALLED 1910

058845 FT 1 1 00439 0 00 0062+88  
W BR OF RED CLAY CREEK  
STRUCTURE LENGTH 12 FT  
BMSID 15/0926/0220/0000  
5 0220/0000 LENGTH(AH 1670 BK 1767)

0210/0667 024 "DIA CIRC CONCR  
LEN=0070 INSTALLED 1910

0210/0581 MILL RD  
(T402)  
0210/0013 BMSID 15/0926/0210/0000  
057078 FT 1 1 00439 0 00 0045+98  
BR. WEST BR. RED CLAY CR.  
BMSBG 15/0926/0210/0000  
5 0210/0000 LENGTH(AH 1767 BK 2827)

0204/1389 015 "DIA CIR PLASTIC  
LEN=0053 INSTALLED 1910

054251 FT 0 0 00000 0 00 0000+00  
5 0204/0000 LENGTH(AH 2827 BK 1762)  
036 "DIA CIRC CONCR  
0200/1762 LEN=0030 INSTALLED 1910

052489 FT 1 1 00439 0 00 0000+00  
BYRD RD  
(T394)  
5 0200/0000 LENGTH(AH 1762 BK 1912)

EAST MARLBOROUGH

DIR: B TOTAL LEN: 26.172 MI.  
LEFT MUN: EAST MARLBOROUGH T

DIST: 06-2 SR: 926  
RIGHT MUN: EAST MARLBOROUGH T

```

1 1 00136 0 00 0000+00 048062 FT
NEWARK RD
(SR3033 SEG 0110/0000) 0170/0000

```

050577 FT

044672 FT

0190/1094 WEST MARLBOROUGH T

```

0190/0014 BMS EN 15/0926/0190/0000
050577 FT 1 1 00136 0 00 0022+61
RED CLAY BR
BMS BG 15/0926/0190/0000
WEST MARLBOROUGH
NEW GARDEN T
0190/0000 LENGTH(AH 1912 BK 2515)

```

0170/1482 018 "DIA CIR PLASTIC  
LEN=0040 INSTALLED UNKN

0170/0388 FOR SR 0926 AND 3033  
(CONN)

```

0170/0377 WEST MARLBOROUGH T
018="DIA CIRC METAL
0170/0354 LEN=0060 INSTALLED UNKN
NEWARK RD
0170/0152 (SR3033 SEG 0100/2815)
018="DIA CIRC CONCR
0170/0132 LEN=0036 INSTALLED UNKN

```

```

0170/0000 LENGTH(AH 2515 BK 3390)
018 "DIA CIRC CONCR
0160/3350 LEN=0045 INSTALLED 1910
018 "DIA CIRC METAL
0160/2985 LEN=0030 INSTALLED 1910
018 "DIA CIRC METAL
0160/2735 LEN=0030 INSTALLED 1910

```

```

0160/0012 BMS EN 15/0926/0160/0000
044672 FT 2 0 15032 0 00 0446+45
BR OF WHITE CLAY CREEK
BMSBG 15/0926/0160/0000
0160/0000 LENGTH (AH 3390 BK 3932)
0150/3204 BMS EN 15/0926/0150/3182

```

EXTRACT DATE: 12/28/2024 ROADWAY MANAGEMENT SYSTEM PAGE NUMBER: 395  
PRINT DATE: 12/30/2024 SLD COUNTY/SR - ANNUAL PRINT COUNTY: CHESTER

DIR: B TOTAL LEN: 26.172 MI. DIST: 06-2 SR: 926  
LEFT MUN: WEST MARLBOROUGH T RIGHT MUN: WEST MARLBOROUGH T

2 0 15032 0 00 0407+00 040740 FT  
LAMBORNTOWN RD  
(T390) 0150/0000

039008 FT

036427 FT

|  |           |                          |
|--|-----------|--------------------------|
|  |           | 0 0 00000 0 00 0000+00   |
|  |           | BR OF WHITE CLAY CREEK   |
|  | 0150/3182 | BMSBG 15/0926/0150/3182  |
|  |           | 018 "DIA CIR PLASTIC     |
|  | 0150/2520 | LEN=0038 INSTALLED 1910  |
|  |           |                          |
|  |           | LC FROM LAMBORNTOWN RD   |
|  | 0150/0069 | (CONN)                   |
|  | 040740 FT | LAMBORNTOWN RD           |
|  |           | (T386)                   |
|  | 0150/0000 | LENGTH(AH 3932 BK 1732)  |
|  |           |                          |
|  | 0144/0833 | BMSSEN 15/0926/0144/0820 |
|  |           | 2 0 15032 0 00 0363+83   |
|  |           | BR. WHITE CLAY CREEK     |
|  | 0144/0820 | BMSBG 15/0926/0144/0820  |
|  |           |                          |
|  | 039008 FT | 0 0 00000 0 00 0000+00   |
|  | 0144/0000 | LENGTH(AH 1732 BK 2581)  |
|  |           | 036 "DIA CIR PLASTIC     |
|  | 0140/2581 | LEN=0040 INSTALLED 1910  |
|  |           |                          |
|  |           | 018 "DIA CIR PLASTIC     |
|  | 0140/1140 | LEN=0035 INSTALLED UNKN  |
|  |           | WEST MARLBOROUGH         |
|  | 0140/0826 | LONDON GROVE T           |
|  |           |                          |
|  |           | 024 "DIA CIR PLASTIC     |
|  | 0140/0036 | LEN=0045 INSTALLED 1910  |
|  | 036427 FT | 2 0 15032 0 00 0363+83   |
|  |           | HOWELL MOORE RD          |
|  |           | (T382)                   |
|  | 0140/0000 | LENGTH(AH 2581 BK 2129)  |
|  |           |                          |
|  |           | 036 "DIA CIR PLASTIC     |
|  | 0130/1168 | LEN=0040 INSTALLED 1910  |
|  |           |                          |
|  | 0130/0235 | BMSSEN 15/0926/0130/0221 |

EXTRACT DATE: 12/28/2024 ROADWAY MANAGEMENT SYSTEM PAGE NUMBER: 394  
PRINT DATE: 12/30/2024 SLD COUNTY/SR - ANNUAL PRINT COUNTY: CHESTER

DIR: B TOTAL LEN: 26.172 MI. DIST: 06-2 SR: 926  
LEFT MUN: LONDON GROVE T RIGHT MUN: LONDON GROVE T

2 0 15032 0 00 0342+52 034298 FT  
BIG SPRINGS RD  
(T359) 0130/0000

032124 FT

2 0 15032 0 00 0285+40 028579 FT  
MOSQUITO LN  
(T364) 0120/0000

025819 FT

0 0 00000 0 00 0000+00  
WHITE CLAY B  
0130/0221 BMSBG 15/0926/0130/0221  
034298 FT LONDON GROVE  
0130/0000 WEST MARLBOROUGH T  
LENGTH(AH 2129 BK 2174)

032124 FT 2 0 15032 0 00 0320+82  
COATESVILLE RD  
0124/0000 (SR0841 SEG 0250/2677)  
LENGTH(AH 2174 BK 3545)

0120/1940 018 "DIA CIRC METAL  
LEN=0045 INSTALLED 1910  
0120/1542 036 "DIA CIR PLASTIC  
LEN=0030 INSTALLED UNKN  
0120/1444 MOSQUITO LN  
(T306)

0120/0146 024 "DIA CIRC METAL  
028579 FT LEN=0037 INSTALLED 1910  
0120/0000 LENGTH(AH 3545 BK 2760)

POE (APRA) SECCRA COMMUNITY  
SECCRA LANDFILL DR  
0110/2062 (PRDR)  
0110/1695 018 "DIA CIRC METAL  
LEN=0040 INSTALLED 2009

0110/0531 WEST MARLBOROUGH  
LONDON GROVE T  
0110/0517 LONDON GROVE  
025819 FT LONDON DERRY T  
2 0 15032 0 00 0257+67  
HOOD RD  
(T387)  
0110/0000 LENGTH(AH 2760 BK 2324)

EXTRACT DATE: 12/28/2024 ROADWAY MANAGEMENT SYSTEM PAGE NUMBER: 393  
PRINT DATE: 12/30/2024 SLD COUNTY/SR - ANNUAL PRINT COUNTY: CHESTER

DIR: B TOTAL LEN: 26.172 MI. DIST: 06-2 SR: 926  
LEFT MUN: LONDONDERRY T RIGHT MUN: LONDONDERRY T

0100/1600 018 "DIA CIRC METAL  
LEN=0030 INSTALLED 1910

023495 FT 023495 FT 2 0 15032 0 00 0234+40  
WHITE HORSE RD  
(SR3039 SEG 0026/1748)  
5 0100/0000 LENGTH(AH 2324 BK 2284)

0090/1375 018 "DIA CIRC METAL  
LEN=0030 INSTALLED 1910  
0090/1245 018 "DIA CIRC METAL  
LEN=0024 INSTALLED 1910

WHITE HORSE RD  
(T356) 0090/1171 ==

021211 FT 0090/0385 036 "DIA CIRC METAL  
LEN=0030 INSTALLED 1910  
021211 FT 2 0 15032 0 00 0210+77  
MFC BEGIN = D  
5 0090/0000 LENGTH(AH 2284 BK 0100)

0 0 00000 0 00 0000+00 021111 FT 0 0 00000 0 00 0000+00  
LONDONDERRY-GAPNEWPORT (GOVT)  
GAP NEWPORT PK INTER-BK  
(SR0041 SEG 0202/0800) 0087/0000 5 (J) (L) 5 0086/0000  
LTH AH 000100 BK 000100 021111 FT 021111 FT  
LTH AH 000100 BK 000760 7085/0000 5 7084/0000 LTH AH 000100 BK 000760  
(SR0041 SEG 0203/0800) INTER-AHD 5 7084/0000 (SR0041 SEG 0203/0750)  
LONDONDERRY-GAPNEWPORT (GOVT) 0083/0760 (J) (G) 5 0082/0760 LONDONDERRY-GAPNEWPORT  
(GOVT) 0082/0634 018 "DIA CIRC CONCR  
LEN=0060 INSTALLED 1910

0 0 00000 0 00 0000+00 020351 FT 0 0 00000 0 00 0000+00  
MFC BEGIN = D 020351 FT MFC BEGIN = D  
LENGTH(AH 0760 BK 3084) 0083/0000 5 5 0082/0000 LENGTH(AH 0760 BK 3084)  
0080/2918 018 "DIA CIRC METAL  
LEN=0024 INSTALLED 1910  
0080/2722 024 "DIA CIRC METAL  
LEN=0030 INSTALLED 1910

018 "DIA CIRC CONCR

EXTRACT DATE: 12/28/2024 ROADWAY MANAGEMENT SYSTEM PAGE NUMBER: 392  
PRINT DATE: 12/30/2024 SLD COUNTY/SR - ANNUAL PRINT COUNTY: CHESTER

DIR: B TOTAL LEN: 26.172 MI. DIST: 06-2 SR: 926  
LEFT MUN: LONDONDERRY T RIGHT MUN: LONDONDERRY T

ANTHONY DR  
(TWP)

0080/1499

2 0 15032 0 00 0172+27 017267 FT  
DALEVILLE JENNERSVILLE  
(SR0796 SEG 0110/0767) 0080/0000

DOIRE ST  
(T410)

0070/0910

015734 FT

DALEVILLE RD  
(SR3099 SEG 0010/0000) 0070/0000

2 0 15032 0 00 0140+45 014073 FT  
GREENFIELD RD  
(T392) 0060/0000

FERNWOOD RD  
(T367)

0050/0574  
012421 FT

009644 FT

0080/1677 LEN=0030 INSTALLED UNKN

017267 FT DALEVILLE JENNERSVILLE  
(SR0796 SEG 0110/0767)  
0080/0000 LENGTH(AH 3084 BK 1533)  
018"H 30"W ELLIP CONC  
0070/0970 LEN=0035 INSTALLED 1910

015734 FT 2 0 15032 0 00 0156+95  
DALEVILLE RD  
(T369)  
0070/0000 LENGTH(AH 1533 BK 1661)

BITTER SWEET DR  
(T396)  
036"DIA CIRC CONCR  
0060/1000 LEN=0037 INSTALLED 1910  
0060/0468  
014073 FT

0060/0000 LENGTH(AH 1661 BK 1652)  
018"DIA CIRC METAL  
0050/1305 LEN=0029 INSTALLED 1910

012421 FT 2 0 15032 0 00 0123+90  
BAKER RD  
(T350)  
0050/0000 LENGTH(AH 1652 BK 2777)

009644 FT 0 0 00000 0 00 0000+00  
0044/0000 LENGTH(AH 2777 BK 1820)  
036"DIA CIRC METAL  
0040/1820 LEN=0027 INSTALLED UNKN

EXTRACT DATE: 12/28/2024 ROADWAY MANAGEMENT SYSTEM PAGE NUMBER: 391  
PRINT DATE: 12/30/2024 SLD COUNTY/SR - ANNUAL PRINT COUNTY: CHESTER

DIR: B TOTAL LEN: 26.172 MI. DIST: 06-2 SR: 926  
LEFT MUN: LONDONDERRY T RIGHT MUN: LONDONDERRY T

FOR SR 0926 AND 3087  
(CONN)

0040/0620

FAGGS MANOR RD  
(SR3087 SEG 0010/0000)

0040/0520

007824 FT

0040/0520

0040/0513

0040/0015

007824 FT

0040/0000

FAGGS MANOR RD  
(T336)  
LONDONDERRY  
UPPER OXFORD T  
018 "DIA CIRC METAL  
LEN=0035 INSTALLED 1910  
BMSSEN 15/0926/0040/0000  
2 0 15032 0 00 0078+06  
BIG ELK BR.  
BMSBG 15/0926/0040/0000  
LENGTH(AH 1820 BK 3236)

0030/1240

004588 FT

0030/0325

004588 FT

0030/0000

015 "DIA CIRC CONCR  
LEN=0050 INSTALLED 1910  
036 "DIA CIRC METAL  
LEN=0030 INSTALLED UNKN  
2 0 15032 0 00 0045+82  
EWING RD  
(SR3044 SEG 0050/0000)  
LENGTH(AH 3236 BK 2088)

002500 FT

002500 FT

0020/0000

0010/2500

0010/1478

0 0 00000 0 00 0000+00  
LENGTH(AH 2088 BK 2500)  
018 "DIA CIRC METAL  
LEN=0030 INSTALLED 1910  
018 "DIA CIRC METAL  
LEN=0030 INSTALLED 1910

2 0 15032 0 00 0000+00 000000 FT  
LIMESTONE RD  
(SR0010 SEG 0120/0000) 0010/0000

NC STREET RD  
LIMESTONE RD  
000000 FT (SR0010 SEG 0120/0000)  
MFC BEGIN = D  
0010/0000 LENGTH(AH 2500 BK 0000)

EXTRACT DATE: 12/28/2024 ROADWAY MANAGEMENT SYSTEM PAGE NUMBER: 390  
PRINT DATE: 12/30/2024 SLD COUNTY/SR - ANNUAL PRINT COUNTY: CHESTER

DIR: B TOTAL LEN: 16.318 MI. DIST: 06-2 SR: 896  
LEFT MUN: UPPER OXFORD T RIGHT MUN: UPPER OXFORD T

|                                  |  |           |                          |
|----------------------------------|--|-----------|--------------------------|
| 086157 FT                        |  | 086157 FT | AH-LANCASTER (36)        |
|                                  |  | INTER-AHD | GEORGETOWN RD            |
|                                  |  | 0276/2455 | (SR0896 SEG 0010/0000)   |
|                                  |  |           | 036 " DIA CIRC METAL     |
|                                  |  | 0276/1922 | LEN=0073 INSTALLED 1975  |
| 083702 FT                        |  | 083702 FT | 0 0 00000 0 00 0000+00   |
|                                  |  | 0276/0000 | LENGTH(AH 2455 BK 2455)  |
| 081247 FT                        |  | 081247 FT | 0 0 00000 0 00 0000+00   |
|                                  |  | 0274/0000 | LENGTH(AH 2455 BK 1173)  |
|                                  |  |           | 018 " DIA CIR PLASTIC    |
|                                  |  | 0270/1173 | LEN=0050 INSTALLED 1975  |
|                                  |  |           | 018 " DIA CIRC METAL     |
|                                  |  | 0270/0543 | LEN=0035 INSTALLED 1975  |
|                                  |  | 080074 FT |                          |
| 1 0 00613 0 01 0062+83 080074 FT |  |           |                          |
| HOMEVILLE RD                     |  |           |                          |
| (SR3085 SEG 0110/3549)           |  |           |                          |
| VILLAGE RD                       |  |           |                          |
| (T325)                           |  |           |                          |
| 0270/0000                        |  | 0270/0000 | LENGTH(AH 1173 BK 2387)  |
|                                  |  |           | HOMEVILLE RD             |
|                                  |  | 0260/2260 | (SR3085 SEG 0120/0000)   |
| 077687 FT                        |  | 0260/0064 | BMS EN 15/0896/0260/0000 |
|                                  |  | 077687 FT | 1 0 00613 0 01 0086+48   |



EXTRACT DATE: 12/28/2024 ROADWAY MANAGEMENT SYSTEM PAGE NUMBER: 389  
PRINT DATE: 12/30/2024 SLD COUNTY/SR - ANNUAL PRINT COUNTY: CHESTER

DIR: B TOTAL LEN: 16.318 MI. DIST: 06-2 SR: 896  
LEFT MUN: UPPER OXFORD T RIGHT MUN: UPPER OXFORD T

1 0 00613 0 01 0114+78 074902 FT  
COLLAMER RD  
(T353) 0250/0000

RAYMAR RD  
(T367) 0240/2115

071261 FT  
SAW MILL RD  
(T333) 0240/0000

MUDDY RUN  
BMSBG 15/0896/0260/0000  
LENGTH(AH 2387 BK 2785)  
024 "DIA CIRC CONCR  
LEN=0036 INSTALLED 1975  
GLENVILLE RD  
(T357)  
018 "DIA CIRC METAL  
LEN=0050 INSTALLED 1975  
036 "DIA CIRC CONCR  
LEN=0050 INSTALLED 1975

074902 FT  
0250/0000 LENGTH(AH 2785 BK 3641)  
018 "DIA CIRC METAL  
LEN=0032 INSTALLED 1975  
015 "DIA CIRC METAL  
LEN=0030 INSTALLED 1975

EDENTON RD  
(SR3044 SEG 0010/0000)  
0240/2163  
FOR SR 0896 AND 3044  
0240/2056 (CONN)

071261 FT 1 0 00613 0 01 0151+19  
SAW MILL RD  
(T333)  
0240/0000 LENGTH(AH 3641 BK 3786)

EXTRACT DATE: 12/28/2024 ROADWAY MANAGEMENT SYSTEM PAGE NUMBER: 388  
PRINT DATE: 12/30/2024 SLD COUNTY/SR - ANNUAL PRINT COUNTY: CHESTER

DIR: B TOTAL LEN: 16.318 MI. DIST: 06-2 SR: 896  
LEFT MUN: UPPER OXFORD T RIGHT MUN: UPPER OXFORD T

|                                  |    |           |                         |
|----------------------------------|----|-----------|-------------------------|
| 067475 FT                        | == | 0230/0040 | 018 "DIA CIRC CONCR     |
|                                  |    | 067475 FT | LEN=0040 INSTALLED 1975 |
|                                  |    |           | 1 0 00613 0 01 0189+05  |
|                                  |    |           | HAWKINS RD              |
|                                  |    |           | (T342)                  |
|                                  | == | 0230/0000 | LENGTH(AH 3786 BK 2545) |
|                                  |    | 0220/2530 | 018 "DIA CIRC CONCR     |
|                                  |    |           | LEN=0024 INSTALLED 1975 |
|                                  |    |           |                         |
|                                  | == | 0220/0412 | OLD LIMESTONE RD        |
|                                  |    |           | (T343)                  |
|                                  |    | 0220/0021 | 024"H 36"W CON BOX CUL  |
| 064930 FT                        |    | 064930 FT | LEN=0040 INSTALLED 1975 |
|                                  |    |           | 1 0 00613 0 01 0210+36  |
|                                  |    |           | LIMESTONE RD            |
|                                  |    |           | (SR0010 SEG 0110/0000)  |
|                                  | == | 0220/0000 | MFC BEGIN = D           |
|                                  |    |           | LENGTH(AH 2545 BK 2681) |
|                                  |    | 0210/1897 | 036 "DIA CIR PLASTIC    |
|                                  |    |           | LEN=0027 INSTALLED UNKN |
|                                  |    |           |                         |
|                                  |    | 0210/0294 | 024 "DIA CIRC METAL     |
| 062249 FT                        |    | 062249 FT | LEN=0030 INSTALLED UNKN |
|                                  |    |           | 2 0 15029 0 00 0132+00  |
|                                  |    |           | PUSEY MILL RD           |
|                                  |    |           | (T340)                  |
|                                  | == | 0210/0000 | LENGTH(AH 2681 BK 2028) |
|                                  |    | 0200/1420 | 018 "DIA CIRC METAL     |
|                                  |    |           | LEN=0033 INSTALLED 1975 |
|                                  |    |           |                         |
|                                  |    | 0200/0065 | 018 "DIA CIRC METAL     |
| 2 0 15029 0 00 0111+68 060221 FT |    | 060221 FT | LEN=0030 INSTALLED 1975 |
| UNIVERSITY RD                    |    |           |                         |
| (T363)                           |    | 0200/0000 | LENGTH(AH 2028 BK 3894) |

EXTRACT DATE: 12/28/2024 ROADWAY MANAGEMENT SYSTEM PAGE NUMBER: 387  
PRINT DATE: 12/30/2024 SLD COUNTY/SR - ANNUAL PRINT COUNTY: CHESTER

DIR: B TOTAL LEN: 16.318 MI. DIST: 06-2 SR: 896  
LEFT MUN: UPPER OXFORD T RIGHT MUN: UPPER OXFORD T

056327 FT

052416 FT

|           |  |
|-----------|--|
| 0190/2845 | 018 "DIA CIRC METAL<br>LEN=0030 INSTALLED 1975                         |
| 0190/1100 | 018 "DIA CIRC METAL<br>LEN=0030 INSTALLED 1975                         |
| 0190/0945 | 018 "DIA CIRC METAL<br>LEN=0032 INSTALLED 1975                         |
| 0190/0545 | 024 "DIA CIRC METAL<br>LEN=0030 INSTALLED 1975                         |
| 056327 FT | 2 0 15029 0 00 0062+99<br>WEBB RD<br>(T339)                            |
| 0190/0000 | LENGTH(AH 3894 BK 3911)  |
| 0170/3110 | 018 "DIA CIRC METAL<br>LEN=0028 INSTALLED 1975                         |
| 0170/2923 | PENNS GROVE RD<br>(T327)   |
| 0170/2901 | 018 "DIA CIRC METAL<br>LEN=0026 INSTALLED 1975                         |
| 0170/2284 | DALIN DR<br>(TWP)<br>RAMP D-2 RD<br>(SR8007 SEG 0250/0000)             |
| 0170/2030 | RAMP D-3 RD<br>(SR8007 SEG 0500/0748)                                  |
| 0170/1935 | FROM 8007/0500 SH<br>(CONN)  |
| 0170/1822 | BMS EN 15/0896/0170/1683<br>0 0 00000 0 00 0000+00<br>US 1 BYPASS (NB) |
| 0170/1683 | BMS BG 15/0896/0170/1683   |
| 0170/1679 | 018 "DIA CIRC CONCR<br>LEN=0038 INSTALLED 1975                         |
| 0170/1275 | RAMP LD-1 RD<br>(SR8007 SEG 0750/0000)                                 |
|           | RAMP D-1 RD<br>(SR8007 SEG 0760/0624)                                  |
| 052416 FT | 1 0 00131 0 00 0511+06<br>BALTIMORE PK<br>(SR3026 SEG 0200/0000)       |

EXTRACT DATE: 12/28/2024 ROADWAY MANAGEMENT SYSTEM PAGE NUMBER: 386  
PRINT DATE: 12/30/2024 SLD COUNTY/SR - ANNUAL PRINT COUNTY: CHESTER

DIR: B TOTAL LEN: 16.318 MI. DIST: 06-2 SR: 896  
LEFT MUN: UPPER OXFORD T RIGHT MUN: UPPER OXFORD T

MARIE LN  
(T359)

0160/2965

==

---

5 0170/0000 LENGTH(AH 3911 BK 3411)

0160/2660 018 "DIA CIRC METAL  
LEN=0038 INSTALLED 1975

==

0160/0877 GRIST MILL LN  
(T369)

049005 FT

---

---

---

0160/0275 030 "DIA CIRC METAL  
LEN=0036 INSTALLED 1975  
0160/0060 BMSBN 15/0896/0160/0000  
049005 FT 1 1 00296 0 00 0067+07  
EAST BRANCH BIG ELK CRK  
BMSBG 15/0896/0160/0000  
UPPER OXFORD  
PENN T

---

---

---

MYSTERY ROSE LN  
(T419)

0154/0851

==

---

---

5 0160/0000 LENGTH(AH 3411 BK 1739)

0154/0851 CORBY RD  
(SR3022 SEG 0010/0000)  
018 "DIA CIRC METAL  
0154/0805 LEN=0060 INSTALLED 1975

047266 FT

---

---

---

047266 FT 0 0 00000 0 00 0000+00  
5 0154/0000 LENGTH(AH 1739 BK 2310)  
036"H 48"W CON BOX CUL  
0150/2310 LEN=0040 INSTALLED 1975

+++++

+++++

+++++

0150/1571 (AAR 531790Y)#TRKS 02

ALLSMER DR  
(T421)

0150/0940

==

---

---

0150/0940 POWELL LN  
(TWP )  
0150/0705 (AAR 531790Y)#TRKS 02  
REYNOLDS LN  
(TWP )

ALLSMER DR  
(T421)

0150/0352

==

---

---

0150/0352  
044956 FT

1 1 00296 0 00 0026+30 044956 FT  
HUTCHISON RD  
(T407)

0150/0000

==

---

---

5 0150/0000 LENGTH(AH 2310 BK 2599)  
0140/2532 BMSBN 15/0896/0140/2514  
1 1 00296 0 00 0000+00  
BRANCH BIG ELK CREEK  
BMSBG 15/0896/0140/2514

---

---

LEDUM RUN RD

EXTRACT DATE: 12/28/2024 ROADWAY MANAGEMENT SYSTEM PAGE NUMBER: 385  
PRINT DATE: 12/30/2024 SLD COUNTY/SR - ANNUAL PRINT COUNTY: CHESTER

DIR: B TOTAL LEN: 16.318 MI. DIST: 06-2 SR: 896  
LEFT MUN: PENN T RIGHT MUN: PENN T

1 1 00296 0 00 0000+00 042357 FT  
QUIMBY RD  
(T323) 0140/0000

VIOLET LN  
(T367) 0130/0701

1 1 00090 0 00 0070+65 040104 FT  
VIOLET LN  
(T367) 0130/0000

OXFORD RD  
(T405) 0120/1175

1 1 00090 0 00 0038+50 036889 FT  
SAGINAW RD  
(T403) 0120/0000

0140/1077 (T403)

0140/0027 018 "DIA CIR PLASTIC  
LEN=0027 INSTALLED 1975  
QUIMBY RD  
(T323)

042357 FT PENN  
NEW LONDON T  
0140/0000 LENGTH(AH 2599 BK 2253)

0130/1304 KELTON JENNEVILLE RD  
(SR0796 SEG 0010/0000)

PENN LONDON DR  
(PRDR)

0130/0701 018 "DIA CIRC METAL  
LEN=0060 INSTALLED 1975

0130/0590 040104 FT

0130/0000 LENGTH(AH 2253 BK 3215)  
018"H 24"W ELLIP CONC  
LEN=0035 INSTALLED 1975

0120/3150 018 "DIA CIRC METAL  
LEN=0026 INSTALLED 1975

0120/2340 024 "DIA CIRC METAL  
LEN=0040 INSTALLED 1975

0120/1875 018 "DIA CIRC METAL  
LEN=0030 INSTALLED 1975

0120/1225 OLYMPIA AV  
(T390)

0120/1175 WEST AVONDALE RD  
(T321)

0120/0556 036889 FT  
0120/0000 LENGTH(AH 3215 BK 3884)

0110/3189 FIREHOUSE LN  
(PRDR)

0110/2375 018 "DIA CIRC METAL  
LEN=0030 INSTALLED 1975

0110/2352 STATE RD  
(T402)

EXTRACT DATE: 12/28/2024 ROADWAY MANAGEMENT SYSTEM PAGE NUMBER: 384  
PRINT DATE: 12/30/2024 SLD COUNTY/SR - ANNUAL PRINT COUNTY: CHESTER

DIR: B TOTAL LEN: 16.318 MI. DIST: 06-2 SR: 896  
LEFT MUN: NEW LONDON T RIGHT MUN: NEW LONDON T

|   |                        |  |  |
|---|------------------------|--|--|
|   |                        | 0110/2310  | 018 "DIA CIRC CONCR<br>LEN=0060 INSTALLED 1975                             |
|   |                        | 0110/0952  | 015 "DIA CIRC CONCR<br>LEN=0024 INSTALLED 1975                             |
|   |                        | 0110/0800  | THAMES DR<br>(T374)  |
| CHURCH RD<br>(T354)   | 033005 FT<br>0110/0000 | 033005 FT 1 1 00558 0 00 0064+75<br>NC NEWARK RD |  |
|   |                        | 0110/0000  | LENGTH(AH 3884 BK 2554)<br>018 "DIA CIRC CONCR                             |
|   |                        | 0100/2535  | LEN=0043 INSTALLED 1975  |
|   |                        | 0100/2200  | 015 "DIA CIRC CONCR<br>LEN=0040 INSTALLED 1975                             |
|   |                        | 0100/1400  | 015 "DIA CIRC CONCR<br>LEN=0038 INSTALLED 1975                             |
|   |                        | 0100/0985  | 015 "DIA CIRC CONCR<br>LEN=0040 INSTALLED 1975                             |
| MARY LN<br>(PRDR)   | 0100/0413              | 0100/0342  | ELEANOR DR<br>(T372)   |
|   |                        | 0100/0159  | 018 "DIA CIRC CONCR  |
| 1 1 00558 0 00 0038+14 030451 FT<br>SHEPHERD LN<br>(T384)   | 0100/0000              | 030451 FT  | LEN=0050 INSTALLED 1975  |
|   |                        | 0100/0000  | LENGTH(AH 2554 BK 3385)<br>015 "DIA CIRC CONCR                             |
|   |                        | 0090/3042  | LEN=0037 INSTALLED 1975  |
|   |                        | 0090/2060  | SCHOOL RD<br>(T356)  |
|   |                        | 0090/0739  | COBBLERS LN<br>(T410)  |
|   |                        | 0090/0500  | 018 "DIA CIRC CONCR<br>LEN=0038 INSTALLED 1975                             |
|   |                        | 027066 FT  | HESS MILL RD<br>(T313)   |
| 1 1 00558 0 00 0004+11 027066 FT<br>MILL HOUSE DR<br>(TWP ) | 0090/0000              | 0090/0000  | NEW LONDON<br>FRANKLIN T<br>LENGTH(AH 3385 BK 3936)<br>015 "DIA CIRC CONCR |

EXTRACT DATE: 12/28/2024 ROADWAY MANAGEMENT SYSTEM PAGE NUMBER: 383  
PRINT DATE: 12/30/2024 SLD COUNTY/SR - ANNUAL PRINT COUNTY: CHESTER

DIR: B TOTAL LEN: 16.318 MI. DIST: 06-2 SR: 896  
LEFT MUN: FRANKLIN T RIGHT MUN: FRANKLIN T

WALNUT GLEN RD  
(T309)

0080/1817

0080/3810 LEN=0036 INSTALLED 1975  
018 "DIA CIRC CONCR  
0080/2958 LEN=0036 INSTALLED 1975  
PENN BROOK DR  
(T590)  
0080/1817  
024 "DIA CIRC CONCR  
0080/1473 LEN=0038 INSTALLED 1975

1 1 00557 0 00 0118+54 023130 FT  
DEN RD  
(T390)

0080/0000

0080/0348  
023130 FT  
0080/0000 LENGTH(AH 3936 BK 1864)  
018 "DIA CIRC CONCR  
0074/1657 LEN=0045 INSTALLED 1975  
SCOTTS GLEN RD  
(T596)  
0074/0942

021266 FT

021266 FT 0 0 00000 0 00 0000+00  
HUNT VIEW LN  
(PRDR)  
0074/0000 LENGTH(AH 1864 BK 2283)  
024 "DIA CIRC CONCR  
0070/2148 LEN=0043 INSTALLED 1975

DEN RD  
(T390)

0070/1905

0070/1481  
CHESTERVILLE RD  
(SR0841 SEG 0070/2624)  
018 "DIA CIRC CONCR  
0070/1466 LEN=0032 INSTALLED 1975

018983 FT

0070/0014  
018983 FT  
018"H 00"W MULT CONCR  
LEN=0034 INSTALLED 1975  
1 1 00557 0 00 0077+05  
GYPSY HILL RD  
(T318)  
0070/0000 LENGTH(AH 2283 BK 3466)

0060/2287  
024"H 36"W ELLIP CONC  
LEN=0040 INSTALLED UNKN  
018 "DIA CIRC CONCR

EXTRACT DATE: 12/28/2024 ROADWAY MANAGEMENT SYSTEM PAGE NUMBER: 382  
PRINT DATE: 12/30/2024 SLD COUNTY/SR - ANNUAL PRINT COUNTY: CHESTER

DIR: B TOTAL LEN: 16.318 MI. DIST: 06-2 SR: 896  
LEFT MUN: FRANKLIN T RIGHT MUN: FRANKLIN T

KIMBELOT LN  
(T613)

0060/1868

PEACEDALE RD  
(T307)

0060/0765

1 1 00557 0 00 0041+65 015517 FT  
APPLETON RD  
(SR3007 SEG 0030/2900) 0060/0000  
FOR SR 0896 AND 3007  
(CONN) 0050/3055

012312 FT

008861 FT

0060/1970 LEN=0084 INSTALLED 1975  
PARSONS RD  
0060/1868 (T312)  
0060/1840 018 "DIA CIRC CONCR  
LEN=0032 INSTALLED 1975

0060/0870 015 "DIA CIRC CONCR  
LEN=0030 INSTALLED 1975

0060/0438 MCMASTER BL  
015517 FT (TWP)

5 0060/0000 LENGTH(AH 3466 BK 3205)

0050/0727 018 "DIA CIRC CONCR  
LEN=0037 INSTALLED 1975

012312 FT 1 1 00557 0 00 0007+98  
GOOD HOPE RD  
(SR3009 SEG 0010/0000)  
5 0050/0000 LENGTH(AH 3205 BK 3451)  
018 "DIA CIRC CONCR

0040/3425 LEN=0040 INSTALLED 1975

0040/2650 FRANKLIN  
LONDON BRITAIN T

0040/1863 INDIANTOWN RD  
(T303)  
0040/1444 024"H 36"W ELLIP CONC  
LEN=0060 INSTALLED 1975

0040/0035 015 "DIA CIRC CONCR  
008861 FT LEN=0025 INSTALLED 1975  
1 1 00650 0 00 0089+65  
FLINT HILL RD  
(T378)

5 0040/0000 LENGTH(AH 3451 BK 1963)



EXTRACT DATE: 12/28/2024 ROADWAY MANAGEMENT SYSTEM PAGE NUMBER: 381  
PRINT DATE: 12/30/2024 SLD COUNTY/SR - ANNUAL PRINT COUNTY: CHESTER

DIR: B TOTAL LEN: 16.318 MI. DIST: 06-2 SR: 896  
LEFT MUN: LONDON BRITAIN T RIGHT MUN: LONDON BRITAIN T

|                             |           |                  |  |
|-----------------------------|-----------|------------------|--|
|                             |           | 0024/1898        | 015 "DIA CIRC CONCR<br>LEN=0042 INSTALLED 1975 |
|                             |           | 0024/0703        | 015 "DIA CIRC CONCR<br>LEN=0039 INSTALLED 1975 |
| 006898 FT                   |           | 006898 FT        | 0 0 00000 0 00 0000+00                         |
|                             |           | 5 0024/0000      | LENGTH(AH 1963 BK 2940)                        |
|                             |           | 0020/2940        | 015 "DIA CIRC CONCR<br>LEN=0039 INSTALLED 1975 |
|                             |           | 0020/0705        | 030 "DIA CIRC CONCR<br>LEN=0040 INSTALLED 1975 |
|                             |           | 0020/0600        | 018 "DIA CIRC CONCR<br>LEN=0050 INSTALLED 1975 |
| STRICKERSVILLE RD<br>(T320) |           |                  | LONDON TRACT RD                                |
|                             | 0020/0572 | 0020/0572        | (T321)   |
|                             | 003958 FT | 003958 FT        | 1 1 00650 0 00 0038+00                         |
|                             |           |                  | SOUTH BANK RD                                  |
|                             |           | 5 0020/0000      | (T307)<br>LENGTH(AH 2940 BK 3958)              |
|                             |           |                  | CHAMBERS ROCK RD                               |
|                             |           | 0010/3263        | (T319)   |
|                             |           | 0010/2077        | MORGAN HOLLOW WY<br>(T462)                     |
|                             |           | 0010/2030        | 018 "DIA CIRC CONCR<br>LEN=0050 INSTALLED 1975 |
|                             |           | 0010/1560        | 018 "DIA CIRC CONCR<br>LEN=0032 INSTALLED 1975 |
| ELBOW LN<br>(T301)          |           |                  |  |
|                             | 0010/0558 |                  |  |
|                             |           | 0010/0030        | 015 "DIA CIRC CONCR<br>LEN=0037 INSTALLED 1972 |
|                             | 000000 FT | 000000 FT        | 1 1 00650 0 00 0000+00                         |
|                             |           | NC NEW LONDON RD |  |
|                             |           | INTER-BK         | DELAWARE STATE LINE                            |
|                             |           |                  | (STBD)   |
|                             |           |                  | MFC BEGIN = C                                  |
|                             |           | 5 0010/0000      | LENGTH(AH 3958 BK 0000)                        |

EXTRACT DATE: 12/28/2024 ROADWAY MANAGEMENT SYSTEM PAGE NUMBER: 380  
PRINT DATE: 12/30/2024 SLD COUNTY/SR - ANNUAL PRINT COUNTY: CHESTER

DIR: B TOTAL LEN: 14.687 MI. DIST: 06-2 SR: 842  
LEFT MUN: WEST CHESTER B RIGHT MUN: WEST CHESTER B

MINER ST INTER-AHD  
(BORO)  
HIGH ST  
(SR3100 SEG 0090/1430)

WILMONT MEWS ST 0251/2581

(BORO) 0251/2349

015 "DIA CIR PLASTIC  
LEN=0025 INSTALLED UNKN 0251/2330

CHURCH ST  
(BORO) 0251/2141

WOODBINE AL  
(BORO) 0251/1975

DARLINGTON ST  
(BORO) 0251/1654

018 "DIA CIRC METAL  
LEN=0025 INSTALLED UNKN 0251/1195

NEW ST  
(BORO) 0251/1190

UNKNOWN AL  
(BORO) 0251/1034

WAYNE ST  
(BORO) 0251/0593

1 1 01557 0 00 0041+28 074967 FT

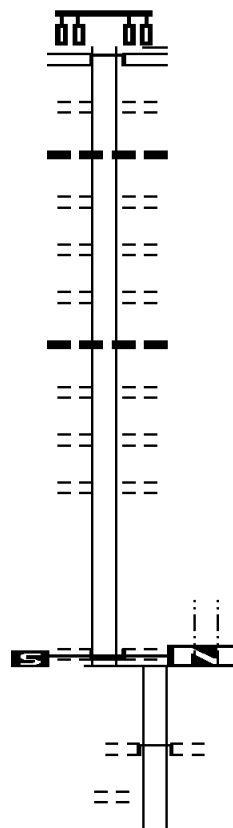
BRANDYWINE ST  
(BORO)

WEST MINER ST INTER-BK  
(SR0842 SEG 0240/2707) 077548 FT

MFC BEGIN = D

LENGTH(AH 2581 BK 2707) 0251/0000

EVERHART AV  
(BORO) 0240/2345



077316 FT  
074967 FT  
7250/0000  
INTER-AHD

0240/2707

LTH AH 000100 BK 002707  
WEST MINER ST  
(SR0842 SEG 0251/0000)  
BRANDYWINE ST  
(BORO)

EXTRACT DATE: 12/28/2024 ROADWAY MANAGEMENT SYSTEM PAGE NUMBER: 379  
PRINT DATE: 12/30/2024 SLD COUNTY/SR - ANNUAL PRINT COUNTY: CHESTER

DIR: B TOTAL LEN: 14.687 MI. DIST: 06-2 SR: 842  
LEFT MUN: WEST CHESTER B RIGHT MUN: WEST CHESTER B

BRADFORD AV  
(T444)

0240/1642

MERCERS MILL LN  
(PRDR)

0240/0774

072260 FT

MEADOW LN  
(TWP)

0230/3426

UNKNOWN RD  
(TWP)

0230/0118  
068565 FT

0240/1642

0240/1550

0240/0700

0240/0105

0240/0094

072260 FT

5 0240/0000

0230/2295

0230/1956

0230/0745

0230/0172

068565 FT

NC WE

5 0230/0000

0220/2480

0220/2054

0220/1972

BRADFORD AV  
(T444)  
WEST CHESTER  
EAST BRADFORD T  
072"H 60"W CON BOX CUL  
LEN=0030 INSTALLED UNKN

018 "DIA CIRC CONCR  
LEN=0035 INSTALLED UNKN  
PRICE ST  
(T562)  
015 "DIA CIR PLASTIC  
LEN=0040 INSTALLED UNKN  
1 1 01557 0 00 0014+12  
SCONNELLTOWN RD  
(T561)  
LENGTH(AH 2707 BK 3695)

018 "DIA CIR PLASTIC  
LEN=0030 INSTALLED UNKN  
015 "DIA CIR PLASTIC  
LEN=0040 INSTALLED UNKN

018 "DIA CIR PLASTIC  
LEN=0035 INSTALLED UNKN  
015 "DIA CIR PLASTIC  
LEN=0026 INSTALLED 1920

1 1 00030 0 01 0140+05  
ST MINER ST  
BRANCH BLACKHORSE RUN  
STRUCTURE LENGTH 12 FT  
BMSID 15/0842/0230/0000  
LENGTH(AH 3695 BK 3219)

018 "DIA CIRC METAL  
LEN=0024 INSTALLED UNKN  
BATTLE RIDGE RD  
(TWP)  
018 "DIA CIRC METAL  
LEN=0030 INSTALLED 2000

EXTRACT DATE: 12/28/2024 ROADWAY MANAGEMENT SYSTEM PAGE NUMBER: 378  
PRINT DATE: 12/30/2024 SLD COUNTY/SR - ANNUAL PRINT COUNTY: CHESTER

DIR: B TOTAL LEN: 14.687 MI. DIST: 06-2 SR: 842  
LEFT MUN: EAST BRADFORD T RIGHT MUN: EAST BRADFORD T

ALLERTON RD  
(T438)

0220/0592

1 1 00030 0 01 0107+30 065346 FT  
BRANDYWINE CREEK RD  
(T550)

0220/0000

064126 FT

061413 FT

|   |           |                          |
|---|-----------|--------------------------|
|   | 0220/1277 | BIRMINGHAM RD            |
|   | 0220/1145 | (SR3061 SEG 0010/2399)   |
|   |           | BMSSEN 15/0842/0220/1132 |
|   |           | 1 1 00030 0 01 0118+65   |
|   | 0220/1132 | BLACKHORSE R             |
|   |           | BMSBG 15/0842/0220/1132  |
|   | 0220/0545 | 018 "DIA CIRC CONCR      |
|   |           | LEN=0050 INSTALLED UNKN  |
|   | 0220/0055 | 024 "DIA CIRC METAL      |
|   | 065346 FT | LEN=0034 INSTALLED UNKN  |
| 5 | 0220/0000 | LENGTH(AH 3219 BK 1220)  |
|   |           | 018 "DIA CIRC METAL      |
|   | 0210/1181 | LEN=0030 INSTALLED UNKN  |
|   |           | 018 "DIA CIRC CONCR      |
|   | 0210/1011 | LEN=0035 INSTALLED UNKN  |
|   |           | 024 "DIA CIRC METAL      |
|   | 0210/0881 | LEN=0040 INSTALLED UNKN  |
|   |           | 015 "DIA CIR PLASTIC     |
|   | 0210/0586 | LEN=0040 INSTALLED UNKN  |
|   |           | 072 "DIA CIRC METAL      |
|   | 0210/0041 | LEN=0040 INSTALLED UNKN  |
|   | 064126 FT | 1 1 00030 0 01 0095+22   |
|   |           | BLUE ROCK RD             |
|   |           | (T437)                   |
| 5 | 0210/0000 | LENGTH(AH 1220 BK 2713)  |
|   |           | 015 "DIA CIR PLASTIC     |
|   | 0204/2233 | LEN=0025 INSTALLED UNKN  |
|   |           | 015 "DIA CIR PLASTIC     |
|   | 0204/1934 | LEN=0035 INSTALLED UNKN  |
|   |           | 015 "DIA CIRC CONCR      |
|   | 0204/1508 | LEN=0035 INSTALLED UNKN  |
|   |           | 024"H 18"W CON BOX CUL   |
|   | 0204/1463 | LEN=0030 INSTALLED UNKN  |
|   |           | 018 "DIA CIR PLASTIC     |
|   | 0204/0963 | LEN=0035 INSTALLED UNKN  |
|   |           | 018 "DIA CIRC METAL      |
|   | 0204/0693 | LEN=0030 INSTALLED UNKN  |
|   |           | 030"H 00"W MULT CONCR    |
|   | 0204/0373 | LEN=0032 INSTALLED UNKN  |
|   |           | 030 "DIA CIR PLASTIC     |
|   | 0204/0240 | LEN=0030 INSTALLED UNKN  |
|   | 061413 FT | 0 0 00000 0 00 0000+00   |
| 5 | 0204/0000 | LENGTH(AH 2713 BK 3222)  |
|   |           | 018 "DIA CIRC CONCR      |
|   | 0200/3222 | LEN=0028 INSTALLED UNKN  |

EXTRACT DATE: 12/28/2024 ROADWAY MANAGEMENT SYSTEM PAGE NUMBER: 377  
PRINT DATE: 12/30/2024 SLD COUNTY/SR - ANNUAL PRINT COUNTY: CHESTER

DIR: B TOTAL LEN: 14.687 MI. DIST: 06-2 SR: 842  
LEFT MUN: EAST BRADFORD T RIGHT MUN: EAST BRADFORD T

|   |           |           |   |
|---|-----------|-----------|---|
|   |           | 0200/2285 | 018 "DIA CIRC CONCR<br>LEN=0029 INSTALLED UNKN  |
|   |           | 0200/1405 | 018 "DIA CIR PLASTIC<br>LEN=0030 INSTALLED UNKN |
|   |           | 0200/0885 | 018 "DIA CIRC METAL<br>LEN=0037 INSTALLED UNKN  |
|   |           | NC CR     | CREEK RD  |
|   |           | 0200/0332 | (SR3071 SEG 0020/3530)                          |
|   |           | 0200/0262 | BMSSEN 15/0842/0200/0000                        |
|   |           | 058191 FT | 1 1 00030 0 00 0037+56                          |
|   |           |           | E. BR. BRANDYWINE CREEK                         |
|   |           |           | BMSBG 15/0842/0200/0000                         |
|   |           | 0200/0000 | LENGTH(AH 3222 BK 1906)                         |
| GRAYS LN<br>(PRDR)                              | 0190/1336 |           |   |
|   |           | 0190/0600 | 012 "DIA CAST IRON<br>LEN=0025 INSTALLED UNKN   |
|   |           | 0190/0095 | BMSSEN 15/0842/0190/0085                        |
|   |           |           | 1 1 00030 0 00 0017+10                          |
|   |           | 0190/0085 | TRIB. W. BR. BRANDYWINE CK                      |
|   |           | 056285 FT | BMSBG 15/0842/0190/0085                         |
| 1 1 00030 0 00 0017+10<br>ALLERTON RD<br>(T438) | 0190/0000 |           |   |
|   |           | 0190/0000 | LENGTH(AH 1906 BK 2713)                         |
|   |           | 0180/2710 | 015 "DIA CIRC CONCR<br>LEN=0040 INSTALLED UNKN  |
|   |           | 0180/2545 | 015 "DIA CIRC CONCR<br>LEN=0035 INSTALLED UNKN  |
|   |           | 0180/2156 | 018 "DIA CIRC CONCR<br>LEN=0030 INSTALLED UNKN  |
| AVERY PL<br>(TWP )                              | 0180/1573 |           |   |
|   |           | 0180/1315 | 024 "DIA CIRC CONCR<br>LEN=0048 INSTALLED UNKN  |
|   |           | 0180/1090 | 015 "DIA CIRC METAL<br>LEN=0035 INSTALLED UNKN  |
|   |           | 0180/0796 | 018 "DIA CAST IRON<br>LEN=0027 INSTALLED UNKN   |
|   |           | 0180/0582 | 018 "DIA CIR PLASTIC<br>LEN=0040 INSTALLED UNKN |
| WAWASET RD<br>(SR3023 SEG 0090/0000)            | 0180/0347 |           |   |
|   |           | 0180/0272 | BMSSEN 15/0842/0180/0000                        |
|   |           | 0180/0186 | EAST BRADFORD                                   |
|   |           | 053572 FT | POCOPSON T                                      |
|   |           |           | 1 1 00030 0 00 0246+25                          |

DIR: B TOTAL LEN: 14.687 MI.  
LEFT MUN: EAST BRADFORD T

DIST: 06-2 SR: 842  
RIGHT MUN: EAST BRADFORD T

1 0 00413 0 01 0208+00 049740 FT  
BRAGG HILL RD  
(T373) 0160/0000

051501 FT

046919 FT

|   |           |                          |  |  |  |  |  |  |  |
|---|-----------|--------------------------|--|--|--|--|--|--|--|
|   |           | BRANDY WINE              |  |  |  |  |  |  |  |
|   |           | BMSBG 15/0842/0180/0000  |  |  |  |  |  |  |  |
| S | 0180/0000 | LENGTH(AH 2713 BK 2071)  |  |  |  |  |  |  |  |
|   |           | WAWASET RD               |  |  |  |  |  |  |  |
|   | 0170/2006 | (SR3025 SEG 0086/2184)   |  |  |  |  |  |  |  |
|   | 0170/1718 | 018 "DIA CIRC CONCR      |  |  |  |  |  |  |  |
|   |           | LEN=0030 INSTALLED UNKN  |  |  |  |  |  |  |  |
|   | 0170/1225 | 036 "DIA CIRC METAL      |  |  |  |  |  |  |  |
|   | 0170/1000 | LEN=0030 INSTALLED UNKN  |  |  |  |  |  |  |  |
|   |           | (AAR 5894 73H) #TRKS 01  |  |  |  |  |  |  |  |
|   | 0170/0925 | 024 "DIA CIRC METAL      |  |  |  |  |  |  |  |
|   |           | LEN=0035 INSTALLED UNKN  |  |  |  |  |  |  |  |
|   | 051501 FT | 1 0 00413 0 01 0225+00   |  |  |  |  |  |  |  |
|   |           | VILLAGE: WAWASET         |  |  |  |  |  |  |  |
|   |           | DAVIDSON RD              |  |  |  |  |  |  |  |
|   |           | (T372)                   |  |  |  |  |  |  |  |
| S | 0170/0000 | LENGTH(AH 2071 BK 1761)  |  |  |  |  |  |  |  |
|   |           | 036 "DIA CIR PLASTIC     |  |  |  |  |  |  |  |
|   | 0160/1755 | LEN=0030 INSTALLED UNKN  |  |  |  |  |  |  |  |
|   |           |                          |  |  |  |  |  |  |  |
|   | 0160/0818 | 018 "DIA CIR PLASTIC     |  |  |  |  |  |  |  |
|   |           | LEN=0035 INSTALLED UNKN  |  |  |  |  |  |  |  |
|   | 0160/0410 | 036 "DIA CIRC METAL      |  |  |  |  |  |  |  |
|   | 049740 FT | LEN=0037 INSTALLED UNKN  |  |  |  |  |  |  |  |
|   |           |                          |  |  |  |  |  |  |  |
| S | 0160/0000 | LENGTH(AH 1761 BK 2821)  |  |  |  |  |  |  |  |
|   |           |                          |  |  |  |  |  |  |  |
|   | 0154/1753 | 024 "DIA CIRC METAL      |  |  |  |  |  |  |  |
|   |           | LEN=0030 INSTALLED UNKN  |  |  |  |  |  |  |  |
|   |           |                          |  |  |  |  |  |  |  |
|   | 046919 FT | 0 0 00000 0 00 0000+00   |  |  |  |  |  |  |  |
| S | 0154/0000 | LENGTH(AH 2821 BK 2294)  |  |  |  |  |  |  |  |
|   |           | 018 "DIA CIRC CONCR      |  |  |  |  |  |  |  |
|   | 0150/2110 | LEN=0065 INSTALLED UNKN  |  |  |  |  |  |  |  |
|   |           | 018 "DIA CIRC CONCR      |  |  |  |  |  |  |  |
|   | 0150/1916 | LEN=0055 INSTALLED UNKN  |  |  |  |  |  |  |  |
|   |           | 024 "H 18 "W CON BOX CUL |  |  |  |  |  |  |  |
|   | 0150/1625 | LEN=0055 INSTALLED UNKN  |  |  |  |  |  |  |  |
|   |           | 018 "DIA CIRC CONCR      |  |  |  |  |  |  |  |
|   | 0150/1090 | LEN=0040 INSTALLED UNKN  |  |  |  |  |  |  |  |
|   |           | 024 "DIA CIRC CONCR      |  |  |  |  |  |  |  |
|   | 0150/0848 | LEN=0035 INSTALLED UNKN  |  |  |  |  |  |  |  |

EXTRACT DATE: 12/28/2024 ROADWAY MANAGEMENT SYSTEM PAGE NUMBER: 375  
PRINT DATE: 12/30/2024 SLD COUNTY/SR - ANNUAL PRINT COUNTY: CHESTER

DIR: B TOTAL LEN: 14.687 MI. DIST: 06-2 SR: 842  
LEFT MUN: POCOPSON T RIGHT MUN: POCOPSON T

|                        |           |           |  |           |   |
|------------------------|-----------|-----------|--|-----------|---|
|                        |           | 044625 FT |  | 0150/0626 | 018 "DIA CIRC CONCR<br>LEN=0045 INSTALLED UNKN<br>RED LION RD |
|                        |           |           |  | 0150/0595 | (SR3027 SEG 0040/2026)  |
|                        |           |           |  | 044625 FT | 1 0 00413 0 01 0156+45  |
| NORTHBROOK RD          |           |           |  |           | 024 "DIA CIRC METAL   |
| (SR3027 SEG 0050/0000) | 0150/0000 |           |  | 0150/0000 | LEN=0035 INSTALLED UNKN                                       |
|                        |           |           |  | 0140/3130 | 018 "DIA CIRC CONCR   |
|                        |           |           |  | 0140/2620 | LEN=0040 INSTALLED UNKN                                       |
|                        |           |           |  |           | 018 "DIA CIRC CONCR   |
|                        |           |           |  | 0140/1821 | LEN=0035 INSTALLED UNKN                                       |
|                        |           |           |  |           | 018 "DIA CIRC METAL   |
|                        |           |           |  | 0140/1057 | LEN=0040 INSTALLED UNKN                                       |
|                        |           |           |  |           | POCOPSON<br>NEWLIN T  |
|                        |           |           |  | 0140/0115 | 018 "DIA CIRC METAL   |
| 1 0 00413 0 01 0120+30 | 041014 FT |           |  | 041014 FT | LEN=0045 INSTALLED 1920                                       |
| INDIAN HANNA RD        |           |           |  | 0140/0000 | LENGTH(AH 3611 BK 2159)                                       |
| (T365)                 | 0140/0000 |           |  | 0134/1752 | 024 "DIA CIRC CONCR   |
|                        |           |           |  |           | LEN=0040 INSTALLED UNKN                                       |
|                        |           |           |  | 0134/0688 | GALVIN CR   |
|                        |           |           |  | 0134/0304 | (TWP)   |
| 0 0 00000 0 00 0000+00 | 038855 FT |           |  | 038855 FT | 024 "DIA CIRC CONCR   |
| GLENHALL RD            |           |           |  | 0134/0000 | LEN=0050 INSTALLED UNKN                                       |
| (T426)                 | 0134/0000 |           |  | 0130/2125 | LENGTH(AH 2159 BK 2141)                                       |
|                        |           |           |  |           | 018 "DIA CIRC CONCR   |
|                        |           |           |  |           | LEN=0050 INSTALLED UNKN                                       |
|                        |           |           |  | 036714 FT |   |
|                        |           |           |  | 036714 FT | 1 0 00413 0 01 0077+17  |
| CANNERY RD             |           |           |  | 0130/0000 | (APRA) ROBERT PEARSON I                                       |
| (T369)                 | 0130/0000 |           |  |           | MARLBORO SPRING RD  |
|                        |           |           |  |           | (T370)  |
|                        |           |           |  | 0130/0000 | LENGTH(AH 2141 BK 2740)                                       |
|                        |           |           |  |           | 060 "DIA CIRC METAL   |

EXTRACT DATE: 12/28/2024 ROADWAY MANAGEMENT SYSTEM PAGE NUMBER: 374  
PRINT DATE: 12/30/2024 SLD COUNTY/SR - ANNUAL PRINT COUNTY: CHESTER

DIR: B TOTAL LEN: 14.687 MI. DIST: 06-2 SR: 842  
LEFT MUN: NEWLIN T RIGHT MUN: NEWLIN T

BAILEY CR  
(T433)

0120/0338  
033974 FT

1 0 00413 0 00 0027+57 031796 FT  
MITCHELL FARM LN  
(T451)

0110/0000

029043 FT

|           |   |           |      |
|-----------|---|-----------|------|
| 0120/2335 | LEN=0120  | INSTALLED | UNKN |
| 0120/1794 | NEWLIN GREEN CR<br>(T434)                           |           |      |
| 0120/1555 | 018 "DIA CIRC CONCR<br>LEN=0050                     | INSTALLED | UNKN |
| 0120/1295 | 024 "DIA CIRC METAL<br>LEN=0030                     | INSTALLED | UNKN |
| 0120/0100 | 060 "DIA CIRC METAL<br>LEN=0130                     | INSTALLED | UNKN |
| 033974 FT | 1 0 00413 0 00 0049+05<br>OAK TREE RD<br>(T422)     |           |      |
| 0120/0000 | LENGTH(AH 2740 BK 2178)<br>024 "DIA CIRC CONCR      |           |      |
| 0110/2025 | LEN=0044  | INSTALLED | UNKN |
| 0110/1235 | 018 "DIA CIRC CONCR<br>LEN=0048                     | INSTALLED | UNKN |
| 0110/1045 | NEWLIN<br>EAST MARLBOROUGH T                        |           |      |
| 0110/0992 | 024 "DIA CIRC CONCR<br>LEN=0036                     | INSTALLED | UNKN |
| 0110/0185 | 018 "DIA CIRC METAL<br>LEN=0035                     | INSTALLED | UNKN |
| 031796 FT |   |           |      |
| 0110/0000 | LENGTH(AH 2178 BK 2753)<br>SPRINGHOUSE WY<br>(T466) |           |      |
| 0100/2055 |   |           |      |
| 0100/1017 | GRACE WY<br>(PRDR)                                  |           |      |
| 0100/0985 | 018 "DIA CIRC CONCR<br>LEN=0035                     | INSTALLED | UNKN |
| 029043 FT | 1 0 00413 0 00 0000+00<br>DOE RUN RD<br>(T357)      |           |      |
| NC UN     | IONVILLE WAWASET RD                                 |           |      |
| INTER-BK  | DOE RUN RD<br>(T357)                                |           |      |
| 0100/0000 | LTH AH 002753 BK 001680                             |           |      |



EXTRACT DATE: 12/28/2024 ROADWAY MANAGEMENT SYSTEM PAGE NUMBER: 373  
PRINT DATE: 12/30/2024 SLD COUNTY/SR - ANNUAL PRINT COUNTY: CHESTER

DIR: B TOTAL LEN: 14.687 MI. DIST: 06-2 SR: 842  
LEFT MUN: EAST MARLBOROUGH T RIGHT MUN: EAST MARLBOROUGH T

DOE RUN RD  
(T357)

029043 FT

0090/1180

027863 FT

026298 FT

022852 FT

020610 FT

029043 FT

7094/0000 LTH AH 001680 BK 001180  
INTER-AHD DOE RUN RD  
0090/1180 (T357)

0090/0190

027863 FT

0090/0000

0084/1530

026298 FT

0084/0000

0080/1320

022852 FT

0080/0000

0070/1269

0070/1047

020610 FT

0070/0000

048 "DIA CIRC METAL  
LEN=0030 INSTALLED UNKN  
2 0 15056 0 00 0278+80  
MILL RD  
(T402)

LENGTH(AH 1180 BK 1565)  
018 "DIA CIRC METAL  
LEN=0035 INSTALLED UNKN

0 0 00000 0 00 0000+00  
LENGTH(AH 1565 BK 3446)

072"H 48"W ELLIP METAL  
LEN=0038 INSTALLED UNKN

2 0 15056 0 00 0228+31  
BYRD RD  
(T394)

LENGTH(AH 3446 BK 2242)

EAST MARLBOROUGH  
WEST MARLBOROUGH T  
018 "DIA CIRC CONCR  
LEN=0030 INSTALLED UNKN

0 0 00000 0 00 0000+00  
LENGTH(AH 2242 BK 2277)

EXTRACT DATE: 12/28/2024 ROADWAY MANAGEMENT SYSTEM PAGE NUMBER: 372  
PRINT DATE: 12/30/2024 SLD COUNTY/SR - ANNUAL PRINT COUNTY: CHESTER

DIR: B TOTAL LEN: 14.687 MI. DIST: 06-2 SR: 842  
LEFT MUN: WEST MARLBOROUGH T RIGHT MUN: WEST MARLBOROUGH T

2 0 15056 0 00 0183+59 018333 FT  
NEWARK RD  
(T389) 0060/0000

018333 FT NEWARK RD  
(SR3033 SEG 0120/2499)  
0060/0000 LENGTH(AH 2277 BK 2244)

016089 FT

0050/1147 018 "DIA CIRC METAL  
LEN=0040 INSTALLED UNKN

0050/0482 STONE BARN DR  
(PRDR)  
016089 FT 2 0 15056 0 00 0161+33  
MILL DR  
(PRDR)

0050/0000 LENGTH(AH 2244 BK 1898)  
036 "DIA CIRC PLASTIC  
0044/1800 LEN=0040 INSTALLED UNKN  
012 "DIA CIRC PLASTIC  
0044/1695 LEN=0030 INSTALLED UNKN  
018 "DIA CIRC METAL  
0044/1670 LEN=0030 INSTALLED UNKN

014191 FT

014191 FT 0 0 00000 0 00 0000+00  
0044/0000 LENGTH(AH 1898 BK 2340)  
024 "DIA CIRC CONCR  
0040/2340 LEN=0040 INSTALLED UNKN

WEST RD  
(T386)

0040/0427  
011851 FT

0040/0596 024 "DIA CIRC METAL  
LEN=0028 INSTALLED UNKN

011851 FT 2 0 15056 0 00 0118+95  
NC UP LAND RD  
LAMBORNTOWN RD  
(T390)

0040/0000 LENGTH(AH 2340 BK 1730)

0034/1068 024 "DIA CIRC CONCR  
LEN=0055 INSTALLED UNKN

0 0 00000 0 00 0000+00 010121 FT  
WILSON RD  
(T400) 0034/0000

010121 FT  
0034/0000 LENGTH(AH 1730 BK 2542)

EXTRACT DATE: 12/28/2024 ROADWAY MANAGEMENT SYSTEM PAGE NUMBER: 371  
PRINT DATE: 12/30/2024 SLD COUNTY/SR - ANNUAL PRINT COUNTY: CHESTER

DIR: B TOTAL LEN: 14.687 MI. DIST: 06-2 SR: 842  
LEFT MUN: WEST MARLBOROUGH T RIGHT MUN: WEST MARLBOROUGH T

RYAN RD  
(T382)

0030/0556  
007579 FT

-- -- 0030/1750 048"H 24"W ELLIP CONC  
LEN=0030 INSTALLED UNKN  
== 007579 FT 2 0 15056 0 00 0076+03  
CLOMELL DOE RUN RD  
(PRDR)  
== 0030/0000 LENGTH(AH 2542 BK 3903)  
-- -- 0020/3290 018 "DIA CIR PLASTIC  
LEN=0032 INSTALLED UNKN

THOURON RD  
(T378)

0020/0392  
003676 FT

-- -- 0020/0015 018 "DIA CIRC METAL  
LEN=0035 INSTALLED UNKN  
003676 FT 2 0 15056 0 00 0036+92  
BIG SPRINGS RD  
(T359)  
== 0020/0000 LENGTH(AH 3903 BK 3676)

-- -- 0010/2120 024 "DIA CIRC METAL  
LEN=0036 INSTALLED UNKN

000000 FT

-- -- 0010/0805 018 "DIA CIRC METAL  
LEN=0030 INSTALLED UNKN  
000000 FT 2 0 15056 0 00 0000+00  
NC CL ONMELL UPLAND RD  
CHATHAM RD  
(SR0841 SEG 0270/0000)  
INTER-BK HOOD RD  
(T387)  
MFC BEGIN = D  
0010/0000 LENGTH(AH 3676 BK 0000)

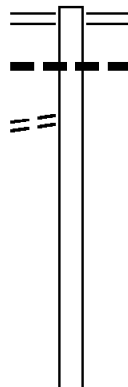
EXTRACT DATE: 12/28/2024 ROADWAY MANAGEMENT SYSTEM PAGE NUMBER: 370  
PRINT DATE: 12/30/2024 SLD COUNTY/SR - ANNUAL PRINT COUNTY: CHESTER  
DIR: B TOTAL LEN: 17.305 MI. DIST: 06-2 SR: 841  
LEFT MUN: WEST MARLBOROUGH T RIGHT MUN: WEST MARLBOROUGH T

CHAPEL RD  
(T370)

091369 FT

0320/2547

088003 FT



091369 FT DOE RUN RD  
0320/3366 (SR0082 SEG 0322/0000)  
015 "DIA CIR PLASTIC  
0320/2789 LEN=0040 INSTALLED 1998

088003 FT 1 0 00643 0 00 0030+06  
5 0320/0000 LENGTH(AH 3366 BK 3005)

EXTRACT DATE: 12/28/2024 ROADWAY MANAGEMENT SYSTEM PAGE NUMBER: 369  
PRINT DATE: 12/30/2024 SLD COUNTY/SR - ANNUAL PRINT COUNTY: CHESTER

DIR: B TOTAL LEN: 17.305 MI. DIST: 06-2 SR: 841  
LEFT MUN: WEST MARLBOROUGH T RIGHT MUN: WEST MARLBOROUGH T

1 0 00643 0 00 0000+00 084998 FT  
SPRINGDELL RD  
(SR3045 SEG 0010/0000) 0310/0000  
OLD HILTON RD  
(T367) 0300/2161

2 0 15045 0 00 0312+76 082427 FT  
WERTZ RD  
(T365) 0300/0000

079262 FT

0310/1587 BMS EN 15/0841/0310/1506  
BRIDGE POSTED (TONS)  
1 0 00643 0 00 0015+07  
SGL 32 COMB 40  
DOE RUN  
0310/1506 BMSBG 15/0841/0310/1506  
THOURON RD  
(T378)  
018 "DIA CIR PLASTIC  
0310/1410 LEN=0035 INSTALLED 1998

084998 FT  
0310/0000 LENGTH(AH 3005 BK 2571)

082427 FT  
0300/0000 LENGTH(AH 2571 BK 3165)

0290/2180 036 "DIA CIR PLASTIC  
LEN=0050 INSTALLED 2006

0290/1030 024 "DIA CIRC METAL  
LEN=0040 INSTALLED 1980  
024 "DIA CIRC METAL  
0290/0510 LEN=0050 INSTALLED 1980  
079262 FT 2 0 15045 0 00 0281+11  
0290/0000 LENGTH(AH 3165 BK 3572)  
018 "DIA CIRC METAL  
0280/3370 LEN=0030 INSTALLED 1980

0280/2690 018 "DIA CIRC METAL  
LEN=0030 INSTALLED 1980  
018 "DIA CIRC METAL  
0280/2540 LEN=0030 INSTALLED 1980

0280/1903 024 "DIA CIR PLASTIC  
LEN=0055 INSTALLED 1980

EXTRACT DATE: 12/28/2024 ROADWAY MANAGEMENT SYSTEM PAGE NUMBER: 368  
PRINT DATE: 12/30/2024 SLD COUNTY/SR - ANNUAL PRINT COUNTY: CHESTER

DIR: B TOTAL LEN: 17.305 MI. DIST: 06-2 SR: 841  
LEFT MUN: WEST MARLBOROUGH T RIGHT MUN: WEST MARLBOROUGH T

GREENLAWN RD  
(T397)

0280/1351

075690 FT

2 0 15045 0 00 0214+88 072660 FT  
HOOD RD  
(T387)

0270/0000

|           |  |
|-----------|--|
| 0280/1720 | 018 "DIA CIR PLASTIC<br>LEN=0045 INSTALLED 2006<br>SHARITZ RD<br>(PRDR)      |
| 0280/1369 |  |
| 0280/1217 | 018 "DIA CIRC METAL<br>LEN=0035 INSTALLED 2006                               |
| 0280/1065 | 018 "DIA CIRC METAL<br>LEN=0042 INSTALLED 1998                               |
| 0280/0210 | 018 "DIA CIR PLASTIC<br>LEN=0040 INSTALLED 2004                              |
| 0280/0012 | BMSSEN 15/0841/0280/0000<br>2 0 15045 0 00 0245+27                           |
| 075690 FT | TRIB DOE RUN   |
| 0280/0000 | BMSBG 15/0841/0280/0000<br>LENGTH(AH 3572 BK 3030)<br>024"H 72"W METAL ARCH  |
| 0270/2450 | LEN=0045 INSTALLED 1980  |
| 0270/2181 | BMSSEN 15/0841/0270/2168<br>2 0 15045 0 00 0236+55                           |
| 0270/2168 | TRIB DOE RUN   |
| 0270/1640 | BMSBG 15/0841/0270/2168<br>028"H 40"W ELLIP METAL<br>LEN=0042 INSTALLED 1980 |
| 0270/0985 | 018 "DIA CIRC METAL<br>LEN=0045 INSTALLED 1980                               |
| 072660 FT | CLONMELL UPLAND RD<br>(SR0842 SEG 0010/0000)                                 |
| 0270/0000 | LENGTH(AH 3030 BK 3605)  |
| 0260/2320 | 018 "DIA CIRC METAL<br>LEN=0032 INSTALLED 1980                               |
| 0260/2010 | 018 "DIA CIRC METAL<br>LEN=0042 INSTALLED 1998                               |
| 0260/0425 | 018 "DIA CIR PLASTIC<br>LEN=0035 INSTALLED 1980                              |
| 0260/0160 | 018 "DIA CIR PLASTIC<br>LEN=0028 INSTALLED 1980<br>012"H 22"W ELLIP METAL    |

EXTRACT DATE: 12/28/2024 ROADWAY MANAGEMENT SYSTEM PAGE NUMBER: 367  
PRINT DATE: 12/30/2024 SLD COUNTY/SR - ANNUAL PRINT COUNTY: CHESTER

DIR: B TOTAL LEN: 17.305 MI.  
LEFT MUN: WEST MARLBOROUGH T

DIST: 06-2 SR: 841  
RIGHT MUN: WEST MARLBOROUGH T

069055 FT

0260/0005 LEN=0040 INSTALLED 1980  
069055 FT 2 0 15045 0 00 0178+92  
NC CHATHAM RD  
LARAMEE RD  
(T359)

0260/0000 LENGTH(AH 3605 BK 3424)

STREET RD  
0250/2677 (SR0926 SEG 0124/0000)

024 "DIA CIR PLASTIC  
0250/2671 LEN=0150 INSTALLED 1980

WEST MARLBOROUGH  
0250/2668 LONDON GROVE T

065631 FT

015 "DIA CIRC METAL  
0250/0010 LEN=0030 INSTALLED 1998  
065631 FT 2 0 15045 0 00 0144+72  
HANNUM MILL RD  
(T500)

0250/0000 LENGTH(AH 3424 BK 3022)

018 "DIA CIR PLASTIC  
0240/2332 LEN=0024 INSTALLED 1998

015 "DIA CIRC METAL  
0240/1000 LEN=0024 INSTALLED 1998

STRODE RD  
(T550)  
018 "DIA CIRC METAL  
0240/0075 LEN=0028 INSTALLED 2011  
024 "DIA CIRC METAL

0240/0065 LEN=0065 INSTALLED 1980  
062609 FT 2 0 15045 0 00 0116+25  
LONDON GROVE RD  
(T353)

062609 FT

NC COATESVILLE RD  
FROM 0041/0150 SH  
(CONN)

0240/0000 LENGTH(AH 3022 BK 2480)

024 "DIA CIRC METAL  
0230/2480 LEN=0030 INSTALLED 1980

EXTRACT DATE: 12/28/2024 ROADWAY MANAGEMENT SYSTEM PAGE NUMBER: 366  
PRINT DATE: 12/30/2024 SLD COUNTY/SR - ANNUAL PRINT COUNTY: CHESTER

DIR: B TOTAL LEN: 17.305 MI. DIST: 06-2 SR: 841  
LEFT MUN: LONDON GROVE T RIGHT MUN: LONDON GROVE T

GAP NEWPORT PK  
(SR0041 SEG 0150/0650) 0230/2405  
FROM 0041/0150 SH  
(CONN) 0230/2291

CHURCH AL  
(T551) 0230/2100  
PENNOCK LN  
(T303)  
LONDON GROVE RD  
(T353) 0230/1592

2 0 15045 0 00 0084+87 060129 FT  
LLOYD RD  
(T359) 0230/0000

058050 FT

056080 FT

0230/2420 036 "DIA CIRC CONCR  
LEN=0050 INSTALLED 1998  
GAP NEWPORT PK  
(SR0041 SEG 0150/0650)

0230/2405

0230/2290 CHURCH AL  
(TWP)

0230/1100 024"H 35"W ELLIP METAL  
LEN=0030 INSTALLED 1980  
0230/0588 018 "DIA CIRC METAL  
LEN=0030 INSTALLED 1980  
0230/0045 018 "DIA CIRC METAL  
LEN=0035 INSTALLED 1980  
060129 FT

5 0230/0000 LENGTH(AH 2480 BK 2079)  
018 "DIA CIRC METAL  
0220/1567 LEN=0025 INSTALLED 1998  
018 "DIA CIR PLASTIC  
0220/1382 LEN=0030 INSTALLED 1980  
015 "DIA CIR PLASTIC  
0220/0872 LEN=0080 INSTALLED 1998  
018 "DIA CIR PLASTIC  
0220/0282 LEN=0030 INSTALLED 1980  
018 "DIA CIR PLASTIC  
0220/0252 LEN=0040 INSTALLED 2004  
058050 FT 2 0 15045 0 00 0064+50  
5 0220/0000 LENGTH(AH 2079 BK 2326)  
015 "DIA CIR PLASTIC  
0210/1872 LEN=0035 INSTALLED 1998

0210/0030 BMS EN 15/0841/0210/0000  
056080 FT 2 0 15045 0 00 0049+50  
BRANCH WHITE CLAY CREEK  
BMSBG 15/0841/0210/0000  
5 0210/0000 LENGTH(AH 1970 BK 2326)  
WOODVIEW RD  
(T357)  
0200/2050



EXTRACT DATE: 12/28/2024 ROADWAY MANAGEMENT SYSTEM PAGE NUMBER: 365  
PRINT DATE: 12/30/2024 SLD COUNTY/SR - ANNUAL PRINT COUNTY: CHESTER

DIR: B TOTAL LEN: 17.305 MI. DIST: 06-2 SR: 841  
LEFT MUN: LONDON GROVE T RIGHT MUN: LONDON GROVE T

ROSE ANN LN  
(T579)

0200/1406

2 0 15045 0 00 0027+36 053754 FT  
PRANGE RD  
(T311)

0200/0000

MEETINGHOUSE RD  
(BORO)  
QUAKER AL  
(BORO)

0180/1098

0180/0892

0200/2008 036"H 60"W ELLIP METAL  
LEN=0040 INSTALLED 1980

053754 FT

5 0200/0000 LENGTH(AH 2326 BK 2679)

RAMP KENNETT BR  
(SR8011 SEG 0520/0000)

RAMP RD  
(SR8011 SEG 0510/0974)

BMSSEN 15/0841/0190/1590  
0 0 00000 0 00 0000+00

US 1 BYPASS (NB)  
BMSBG 15/0841/0190/1590

024 "DIA CIRC CONCR  
LEN=0034 INSTALLED 1980

MISTY HOLLOW DR  
(T573)

RAMP RD  
(SR8011 SEG 0020/0000)

RAMP KENNETT BP  
(SR8011 SEG 0010/0958)

060 "DIA CIRC CONCR  
LEN=0100 INSTALLED 1980

012"H 18"W CON BOX CUL  
LEN=0035 INSTALLED 1998

018 "DIA CIRC CONCR  
LEN=0030 INSTALLED 1998

2 0 15045 0 00 0000+00  
E HARMONY RD

(SR3026 SEG 0300/0000)

NC CHATHAM RD  
LONDON GROVE

WEST GROVE B  
LENGTH(AH 2679 BK 1225)

(APRA) WILLIAM F GAEBEL  
CHATHAM ST

(BORO)

0180/1204

OAKLAND AV  
(BORO)

018 "DIA CIRC CONCR

DIST: 06-2 SR: 841  
RIGHT MUN: WEST GROVE B

EXTRACT DATE: 12/28/2024 ROADWAY MANAGEMENT SYSTEM PAGE NUMBER: 363  
PRINT DATE: 12/30/2024 SLD COUNTY/SR - ANNUAL PRINT COUNTY: CHESTER

DIR: B TOTAL LEN: 17.305 MI. DIST: 06-2 SR: 841  
LEFT MUN: WEST GROVE B RIGHT MUN: WEST GROVE B

GODDARD PARK DR  
(TWP )

0150/1897

042254 FT

039809 FT

|    |    | NC | PROSPECT  | AV                      |
|----|----|----|-----------|-------------------------|
| == | == |    | STATE RD  |                         |
| == | == |    | (T389)    |                         |
| == | == | 5  | 0160/0000 | LENGTH(AH 3444 BK 3911) |
| == | == |    | 0150/3890 | 012 "DIA CIRC METAL     |
| == | == |    | 0150/3493 | LEN=0024 INSTALLED 1980 |
| == | == |    |           | BUTTONWOOD DR           |
| == | == |    |           | (T561)                  |
| == | == |    | 0150/2376 | 018 "DIA CIRC METAL     |
| == | == |    |           | LEN=0040 INSTALLED 1980 |
| == | == |    | 0150/2250 | 024"H 00"W MULT PLSTIC  |
| == | == |    |           | LEN=0027 INSTALLED 1980 |
| == | == |    | 0150/1897 | STRATFORD DR            |
| == | == |    |           | (T568)                  |
| == | == |    | 0150/1332 | 015 "DIA CIRC CONCR     |
| == | == |    |           | LEN=0022 INSTALLED 1980 |
| == | == |    | 0150/0570 | 018 "DIA CIR PLASTIC    |
| == | == |    |           | LEN=0035 INSTALLED 1980 |
| == | == |    |           | STANFORD DR             |
| == | == |    | 0150/0536 | (T612)                  |
| == | == |    | 042254 FT | 2 0 15022 0 00 0217+04  |
| == | == |    |           | 052"H 70"W ELLIP METAL  |
| == | == |    |           | LEN=0032 INSTALLED 1980 |
| == | == | 5  | 0150/0000 | LENGTH(AH 3911 BK 2445) |
| == | == |    |           | CAVERSHAM DR            |
| == | == |    | 0140/2106 | (T606)                  |
| == | == |    | 0140/1585 | 018 "DIA CIRC METAL     |
| == | == |    |           | LEN=0028 INSTALLED 1980 |
| == | == |    | 0140/1295 | 052"H 70"W ELLIP METAL  |
| == | == |    |           | LEN=0035 INSTALLED 1980 |
| == | == |    | 0140/0628 | 030 "DIA CIRC METAL     |
| == | == |    |           | LEN=0042 INSTALLED 1980 |
| == | == |    | 0140/0077 | 015 "DIA CIR PLASTIC    |
| == | == |    |           | LEN=0025 INSTALLED 1980 |
| == | == |    | 039809 FT | 2 0 15022 0 00 0192+67  |
| == | == |    |           | AVONDALE RD             |
| == | == |    |           | (T300)                  |
| == | == | 5  | 0140/0000 | LENGTH(AH 2445 BK 1500) |
| == | == |    | 0130/1376 | 048"H 70"W ELLIP METAL  |
| == | == |    |           | LEN=0033 INSTALLED 1980 |
| == | == |    | 0130/1051 | 018 "DIA CIRC METAL     |
| == | == |    |           | LEN=0030 INSTALLED 1980 |
| == | == |    | 0130/0621 | 018 "DIA CIRC METAL     |
| == | == |    |           | LEN=0026 INSTALLED 1980 |
| == | == |    | 0130/0296 | 018 "DIA CIRC METAL     |
| == | == |    |           | LEN=0028 INSTALLED 1980 |

EXTRACT DATE: 12/28/2024 ROADWAY MANAGEMENT SYSTEM PAGE NUMBER: 362  
PRINT DATE: 12/30/2024 SLD COUNTY/SR - ANNUAL PRINT COUNTY: CHESTER

DIR: B TOTAL LEN: 17.305 MI.  
LEFT MUN: LONDON GROVE T

DIST: 06-2 SR: 841  
RIGHT MUN: LONDON GROVE T

038309 FT

038309 FT 2 0 15022 0 00 0177+11  
[S] 0130/0000 LENGTH(AH 1500 BK 3449)  
LONDON GROVE  
0120/3390 FRANKLIN T  
018 "DIA CIR PLASTIC  
0120/2995 LEN=0025 INSTALLED 1980  
015 "DIA CIR PLASTIC  
0120/2255 LEN=0032 INSTALLED 1980  
018 "DIA CIR PLASTIC  
0120/1535 LEN=0035 INSTALLED 1998  
036 "DIA CIRC METAL  
0120/1045 LEN=0030 INSTALLED 1980  
012"H 24"W ELLIP METAL  
0120/0825 LEN=0050 INSTALLED 1980  
SCHOOL HOUSE RD  
(T317)  
CHURCH HILL RD  
(T319)  
018 "DIA CIRC METAL  
0120/0770 LEN=0070 INSTALLED 1980  
0120/0293 BMS EN 15/0841/0120/0252  
0 0 0000 0 00 0000+00  
MIDDLE BR. WHITE CLAY C  
0120/0252 BMSBG 15/0841/0120/0252

PENNOCK BRIDGE RD  
(SR3022 SEG 0094/2852) 0120/0202  
2 0 15022 0 00 0143+11 034860 FT  
OLD SCHOOL HOUSE RD  
(T317) 0120/0000

034860 FT

[S] 0120/0000 LENGTH(AH 3449 BK 3313)  
036 "DIA CIRC METAL  
0110/3030 LEN=0189 INSTALLED 1980  
024"H 36"W ELLIP METAL  
0110/2030 LEN=0045 INSTALLED 1980

HUNTING HILLS DR  
(T385) 0110/0735

031547 FT

0110/0190 018 "DIA CIRC METAL  
LEN=0025 INSTALLED 1980  
031547 FT 2 0 15022 0 00 0110+06  
CHESTERVILLE RD  
(SR3024 SEG 0010/0000)  
NC WI CKERTON RD  
NORTH CREEK RD  
(SR3103 SEG 0040/1783)

EXTRACT DATE: 12/28/2024 ROADWAY MANAGEMENT SYSTEM PAGE NUMBER: 361  
PRINT DATE: 12/30/2024 SLD COUNTY/SR - ANNUAL PRINT COUNTY: CHESTER

DIR: B TOTAL LEN: 17.305 MI. DIST: 06-2 SR: 841  
LEFT MUN: FRANKLIN T RIGHT MUN: FRANKLIN T

|                               |           |  |    |           |   |
|-------------------------------|-----------|--|----|-----------|---|
|                               |           |  |    | 0110/0000 | LENGTH(AH 3313 BK 3043)                           |
|                               |           |  |    | 0100/1782 | 018 "DIA CIR PLASTIC<br>LEN=0036 INSTALLED 1980   |
|                               |           |  | == | 0100/1212 | FLINT HILL RD<br>(T378)                           |
|                               |           |  |    | 0100/0012 | 018 "DIA CIRC METAL<br>LEN=0025 INSTALLED 1980    |
| 028504 FT                     |           |  |    | 028504 FT | 2 0 15017 0 00 0199+90                            |
|                               |           |  |    | 0100/0000 | LENGTH(AH 3043 BK 2800)                           |
|                               |           |  |    | 0090/2312 | 018 "DIA CIRC METAL<br>LEN=0030 INSTALLED 1998    |
| OLD SCHOOL HOUSE RD<br>(T317) |           |  | == |           |   |
|                               | 0090/0510 |  |    | 0090/0473 | BMS EN 15/0841/0090/0460<br>BRIDGE POSTED (TONS)  |
|                               |           |  |    |           | 2 0 15017 0 00 0175+84                            |
|                               |           |  |    |           | SGL 35 COMB                                       |
|                               |           |  |    | 0090/0460 | BR W BR WHITE CLAY CREEK                          |
| 025704 FT                     |           |  |    | 025704 FT | BMS BG 15/0841/0090/0460                          |
|                               |           |  |    | 0090/0000 | 2 0 15017 0 00 0171+24<br>LENGTH(AH 2800 BK 3653) |
| HESS MILL RD<br>(T313)        |           |  | == |           |   |
|                               | 0080/2589 |  |    | 0080/2210 | BMS EN 15/0841/0080/2161                          |
|                               |           |  |    |           | 2 0 15017 0 00 0156+16                            |
|                               |           |  |    | 0080/2161 | W BR WHITE CLAY CREEK                             |
|                               |           |  |    |           | BMS BG 15/0841/0080/2161                          |
|                               |           |  | == | 0080/1746 | GYPSY HILL RD<br>(T318)                           |
|                               |           |  |    | 0080/1679 | 018 "DIA CIRC METAL<br>LEN=0030 INSTALLED 1980    |
|                               |           |  |    | 0080/1644 | 018 "DIA CIR PLASTIC<br>LEN=0030 INSTALLED 1980   |
|                               |           |  |    | 0080/0610 | 018 "DIA CIRC METAL<br>LEN=0030 INSTALLED 1998    |

EXTRACT DATE: 12/28/2024 ROADWAY MANAGEMENT SYSTEM PAGE NUMBER: 360  
PRINT DATE: 12/30/2024 SLD COUNTY/SR - ANNUAL PRINT COUNTY: CHESTER

DIR: B TOTAL LEN: 17.305 MI. DIST: 06-2 SR: 841  
LEFT MUN: FRANKLIN T RIGHT MUN: FRANKLIN T

|                           |  |           |   |
|---------------------------|--|-----------|---|
|                           |  | 0080/0350 | 018 "DIA CIRC METAL<br>LEN=0030 INSTALLED 1980    |
|                           |  | 0080/0017 | 024"H 36"W ELLIP METAL<br>LEN=0030 INSTALLED 2000 |
| 022051 FT                 |  | 022051 FT | 2 0 15017 0 00 0134+61                            |
|                           |  | 0080/0000 | LENGTH(AH 3653 BK 3757)<br>018 "DIA CIR PLASTIC   |
|                           |  | 0070/3160 | LEN=0040 INSTALLED 1998                           |
|                           |  | 0070/2795 | 024 "DIA CIR PLASTIC<br>LEN=0040 INSTALLED 1980   |
|                           |  | 0070/2624 | NEW LONDON RD<br>(SR0896 SEG 0070/1481)           |
|                           |  | 0070/2615 | 018 "DIA CIRC CONCR<br>LEN=0030 INSTALLED 1998    |
|                           |  | 0070/2355 | LIBERTY LN<br>(T619)                              |
|                           |  | 0070/1505 | 015 "DIA CIRC METAL<br>LEN=0030 INSTALLED 2000    |
|                           |  | 0070/1118 | 018 "DIA CIRC METAL<br>LEN=0025 INSTALLED 1980    |
| 018294 FT                 |  | 018294 FT | 2 0 15017 0 00 0099+42                            |
| CARRIAGE RUN RD<br>(T388) |  | 0060/2701 | 0070/0000 LENGTH(AH 3757 BK 3138)                 |
|                           |  | 0060/2466 | SPRINGHOUSE LN<br>(PRDR)                          |
|                           |  | 0060/2370 | 018 "DIA CIR PLASTIC<br>LEN=0024 INSTALLED 1998   |
|                           |  | 0060/1924 | 015 "DIA CIRC METAL<br>LEN=0035 INSTALLED 1980    |
| CARRIAGE RUN RD<br>(T388) |  | 0060/1886 |   |
|                           |  | 0060/0668 | 018 "DIA CIRC METAL<br>LEN=0030 INSTALLED 2000    |
| 015156 FT                 |  | 015156 FT | 2 0 15017 0 00 0065+89                            |
|                           |  | 0060/0000 | PEACE DALE RD<br>(T303)                           |
|                           |  | 0060/0000 | LENGTH(AH 3138 BK 3946)                           |
| SYLVAN LN<br>(PRDR)       |  | 0050/3321 |   |
|                           |  | 0050/3293 | HIDDEN FOX DR<br>(T607)                           |

DIR: B TOTAL LEN: 17.305 MI.  
LEFT MUN: FRANKLIN T

DIST: 06-2 SR: 841  
RIGHT MUN: FRANKLIN T

WAYSIDE LN  
(T401)

2 0 15017 0 00 0000+00 008600 FT  
LEWISVILLE RD  
(T407) 0040/0000

0 1 1 2 1 0 F T

0040/1583

006960 FT

0050/2832

0050/2788

0050/2742

0050 / 1998

0050 / 1970

0050 / 1843

0050 / 1550

0050 / 1028

0050/0058

0 1 1 2 1 0 F T

0050/0000

0040 / 1895

0040 / 1843

0040 / 1239

0040 / 1160

0040/1020

0040/0785

0040/0010

008600 FT

0040/0000

0030/0292

006960 FT

```
018 "DIA CIRC CONCR
LEN=0002 INSTALLED UNKN
SYCAMORE KNOLL LN
```

```

018 "DIA CIRC CONCR
LEN=0004 INSTALLED UNKN

```

018 "DIA CIRC METAL  
LEN=0050 INSTALLED 1998  
BELMONT CT

018 " DIA CIRC METAL  
LEN=0028 INSTALLED 1980  
PRAEKNESS CT

036 " DIA CIR PLASTIC  
LEN=0040 INSTALLED 1980

```
FRANKLIN
NEW LONDON T
2 0 15017 0 00 0026+98
LENGTH(AH 3946 BK 2610)
```

**B M S E N 1 5 / 0 8 4 1 / 0 0 4 0 / 1 8 4 3**  
**2 0 1 5 0 1 7 0 0 0 0 0 1 8 + 7 4**

BMSBG 15/0841/0040/1843

024 "DIA CIRC METAL  
LEN 0042 UNCLASSIFIED 1000

LEN=0042 INSTALLED 1980  
018 " DIA CIRC METAL

LEN=0032 INSTALLED 1998  
018 "DIA CLBC METAL

LEN=0025 INSTALLED 1998

018 "DIA CIRC METAL  
LEN-0046 INSTALLED 1998

018 "DIA CIR PLASTIC

LEN=0060 INSTALLED 1980

LENGTH(AH 2610 BK 1640)

018 "DIA CIR PLASTIC

```

LEN=0030  INSTALLED  1980
2 0 15015  0 01 0069+38

```

DIST: 06-2 SR: 841  
RIGHT MUN: NEW LONDON T



```

EXTRACT DATE: 12/28/2024      ROADWAY MANAGEMENT SYSTEM      PAGE NUMBER: 357
PRINT DATE: 12/30/2024      SLD COUNTY/SR - ANNUAL PRINT      COUNTY: CHESTER

DIR: B                        TOTAL LEN: 5.788 MI.      DIST: 06-2      SR: 796
LEFT MUN: LONDONDERRY T      RIGHT MUN: LONDONDERRY T

```

030562 FT

HEMLOCK DR  
(T402) 0110/2298

STREET RD  
(SR0926 SEG 0080/0000) 0110/0767

2 0 15033 0 00 0063+94 027425 FT  
DALEVILLE RD  
(T369) 0110/0000  
MINDY DR  
(T395) 0100/2986



```

030562 FT
INTER-AHD DERRY MEETING RD
(SR3041 SEG 0010/0000)
0110/3137 (SR0041 SEG 0220/0000)

0110/1995 012 "DIA CIRC METAL
LEN=0030 INSTALLED UNKN
CHET DR
0110/1820 (TWP )

0110/0767 STREET RD
(SR0926 SEG 0080/0000)
027425 FT
0110/0000 LENGTH(AH 3137 BK 3334)

```

EXTRACT DATE: 12/28/2024 ROADWAY MANAGEMENT SYSTEM PAGE NUMBER: 356  
PRINT DATE: 12/30/2024 SLD COUNTY/SR - ANNUAL PRINT COUNTY: CHESTER

DIR: B TOTAL LEN: 5.788 MI. DIST: 06-2 SR: 796  
LEFT MUN: LONDONDERRY T RIGHT MUN: LONDONDERRY T

|  |           |     |             |  |
|--|-----------|-----|-------------|--|
|  |           | ==  | 0100/2789   | COLTON DR<br>(T389)  |
| LONDONDERRY CT<br>(TWP)                                  | 0100/1981 | ==  |             |  |
|  |           | --- | 0100/1131   | 015 "DIA CIRC METAL<br>LEN=0030 INSTALLED UNKN                         |
| 2 0 15033 0 00 0030+48 024091 FT<br>PRIVATE DR<br>(PRDR) | 0100/0000 | ==  | 024091 FT   |  |
|  |           | ==  | 5 0100/0000 | LENGTH(AH 3334 BK 3049)  |
|  |           |     |             |  |
|  |           | ==  | 0090/1072   | PHILLIPS MILL RD<br>(SR3039 SEG 0010/0000)                             |
|  |           | --- | 0090/0920   | 018 "DIA CIRC METAL<br>LEN=0040 INSTALLED UNKN                         |
|  | 021042 FT |     | 021042 FT   | 2 0 15033 0 00 0000+00<br>HILTON RD<br>(T325)<br>LONDONDERRY<br>PENN T |
| FAGGS MANOR RD<br>(T353)                                 | 0080/3532 | ==  | 5 0090/0000 | LENGTH(AH 3049 BK 3740)  |
|  |           | --- | 0080/2749   | 018 "DIA CIRC METAL<br>LEN=0039 INSTALLED UNKN                         |
|  |           | --- | 0080/2134   | 018 "DIA CIRC METAL<br>LEN=0032 INSTALLED UNKN                         |
|  |           |     |             |  |
|  |           | --- | 0080/0166   | 018 "DIA CIRC METAL<br>LEN=0032 INSTALLED UNKN                         |
| 1 1 00150 0 01 0165+37 017302 FT<br>BAKER RD<br>(T345)   | 0080/0000 | ==  | 017302 FT   |  |
|  |           | ==  | 5 0080/0000 | LENGTH(AH 3740 BK 1999)  |

EXTRACT DATE: 12/28/2024 ROADWAY MANAGEMENT SYSTEM PAGE NUMBER: 355  
PRINT DATE: 12/30/2024 SLD COUNTY/SR - ANNUAL PRINT COUNTY: CHESTER

DIR: B TOTAL LEN: 5.788 MI. DIST: 06-2 SR: 796  
LEFT MUN: PENN T RIGHT MUN: PENN T

|                                       |  |           |             |   |
|---------------------------------------|--|-----------|-------------|---|
|                                       |  | 015303 FT | 0070/0720   | 018 "DIA CIRC METAL<br>LEN=0031 INSTALLED UNKN  |
|                                       |  |           | 015303 FT   | 1 1 00150 0 01 0145+43<br>EWING RD<br>(T408)  |
|                                       |  |           | 5 0070/0000 | LENGTH(AH 1999 BK 3909)   |
|                                       |  |           | 0060/2802   | MFC BEGIN = D   |
|                                       |  |           | 0060/2450   | 018 "DIA CIRC METAL<br>LEN=0031 INSTALLED UNKN  |
|                                       |  |           | 0060/1987   | WOODVIEW RD<br>(T337)   |
|                                       |  |           | 0060/1690   | 018 "DIA CIRC CONCR<br>LEN=0056 INSTALLED UNKN  |
| TO 8009/0250 SH<br>(CONN)             |  | 0060/1463 |             |   |
| RAMP E-2 RD<br>(SR8009 SEG 0250/0000) |  | 0060/1388 |             |   |
|                                       |  |           | 0060/1388   | RAMP E-3 RD<br>(SR8009 SEG 0500/0619)   |
|                                       |  |           | 0060/1228   | BMS EN 15/0796/0060/1101<br>1 1 00150 0 00 0116+56  |
|                                       |  |           | 0060/1101   | US 1 BYPASS (NB)<br>BMS BG 15/0796/0060/1101  |
|                                       |  |           |             | RAMP E-4 RD<br>(SR8009 SEG 0750/0000)   |
|                                       |  |           | 0060/0921   | RAMP E-1 RD<br>(SR8009 SEG 0010/0775)   |
|                                       |  |           | 0060/0859   | TO 8009/0750 SH<br>(CONN)   |
|                                       |  |           | 0060/0345   | 018 "DIA CIRC CONCR<br>LEN=0057 INSTALLED UNKN  |
|                                       |  |           | 0060/0302   | OLD JENNERSVILLE RD<br>(T352)   |
|                                       |  | 011394 FT | 011394 FT   | 1 1 00150 0 00 0105+77<br>NC DA LEVILLE JENNERSVILLE RD<br>OLD BALTIMORE PK<br>(SR3026 SEG 0250/0000) |
|                                       |  |           | 5 0060/0000 | LENGTH(AH 3909 BK 1876)   |
|                                       |  |           | 0054/1752   | 015 "DIA CIRC CONCR<br>LEN=0040 INSTALLED UNKN  |
| SHOPS AT JENNERSVILLE V<br>(PRDR)     |  | 0054/1227 | 0054/1227   |   |
|                                       |  |           | 009518 FT   | VINEYARD WY   |
| 1 1 00150 0 00 0087+53 009518 FT      |  |           |             |   |

EXTRACT DATE: 12/28/2024 ROADWAY MANAGEMENT SYSTEM PAGE NUMBER: 354  
PRINT DATE: 12/30/2024 SLD COUNTY/SR - ANNUAL PRINT COUNTY: CHESTER

DIR: B TOTAL LEN: 5.788 MI. DIST: 06-2 SR: 796  
LEFT MUN: PENN T RIGHT MUN: PENN T

|   |           |    |    |             |   |
|---|-----------|----|----|-------------|---|
| JENNERS POND RD<br>(T413)   | 0054/0000 | == | == | 5 0054/0000 | (TWP )<br>LENGTH(AH 1876 BK 2620)   |
| 1 1 00150 0 00 0061+65 006898 FT<br>LEWIS RD<br>(T350)                  | 0050/0000 | == |    | 5 0050/0000 | LENGTH(AH 2620 BK 1313)<br>BRIAR DR   |
|   |           |    | == | 0040/0759   | (T398)  |
| 1 1 00150 0 00 0047+78 005585 FT<br>CORBY RD<br>(SR3022 SEG 0016/1244)  | 0040/0000 | == |    | 5 0040/0000 | LENGTH(AH 1313 BK 2499)<br>DRAINAGE<br>STRUCTURE LENGTH 23 FT<br>BMSID 15/0796/0030/2445<br>PENNOCK BRIDGE RD<br>(T406) |
|   |           |    |    | 0030/2445   |   |
|   |           |    |    | 0030/2202   |   |
|   | 003086 FT |    |    | 5 0030/0000 | 1 1 00150 0 00 0023+12<br>024 "DIA CIR PLASTIC<br>LEN=0030 INSTALLED UNKN<br>LENGTH(AH 2499 BK 2308)                    |
|   |           |    |    | 5 0020/1230 | 012 "DIA CIRC METAL<br>LEN=0030 INSTALLED UNKN  |
| LEDUM RUN RD<br>(T403)  | 0020/0894 | == |    | 000778 FT   | PENN<br>NEW LONDON T  |
| 1 1 00150 0 00 0000+00 000778 FT<br>QUIMBY RD<br>(T323)                 | 0020/0000 | == |    | 5 0020/0000 | LENGTH(AH 2308 BK 0778)   |
|   |           |    |    | 5 0010/0000 | NC KELTON JENNERSVILLE RD<br>INTER-BK NEWARK RD<br>000000 FT (SR0896 SEG 0130/1304)<br>MFC BEGIN = C                    |
| 1 1 00090 0 00 0084+05 000000 FT<br>NEWARK RD<br>(SR0896 SEG 0130/1304) | 0010/0000 |    |    | 5 0010/0000 | LENGTH(AH 0778 BK 0000)   |

EXTRACT DATE: 12/28/2024 ROADWAY MANAGEMENT SYSTEM PAGE NUMBER: 353  
PRINT DATE: 12/30/2024 SLD COUNTY/SR - ANNUAL PRINT COUNTY: CHESTER

DIR: B TOTAL LEN: 11.426 MI. DIST: 06-2 SR: 724  
LEFT MUN: EAST PIKELAND T RIGHT MUN: EAST PIKELAND T

|                            | 060329 FT |    | 060329 FT |   |
|----------------------------|-----------|----|-----------|---|
| CROSSOVER RD<br>(TWP)      | 0242/0900 | == | INTER-AHD | SCHUYLKILL RD<br>(SR0023 SEG 0380/0000)<br>RIDGE RD<br>(SR0023 SEG 0380/0000) |
| 1 0 00201 0 00 0325+74     | 059429 FT | == | 0242/0890 | 015 "DIA CIRC CONCR<br>LEN=0050 INSTALLED 1980                                |
| SNYDER AV<br>(T447)        | 0242/0000 | == | 059429 FT |   |
|                            |           | == | 0242/0000 | LENGTH(AH 0900 BK 2749)   |
|                            |           | == |           |   |
|                            |           | == | 0232/1037 | 036 "DIA CIRC CONCR<br>LEN=0060 INSTALLED 1998                                |
|                            |           | == | 0232/0533 | 030 "DIA CIRC METAL<br>LEN=0055 INSTALLED 1980                                |
| 056680 FT                  |           | == | 056680 FT | 1 0 00201 0 00 0354+15<br>HARES HILL RD<br>(SR1045 SEG 0040/1870)             |
|                            |           | == | 0232/0000 | LENGTH(AH 2749 BK 2681)<br>TO 1045/0040 SH                                    |
|                            |           | == | 0222/2563 | (CONN)  |
|                            |           | == | 0222/2447 | 018 "DIA CAST IRON<br>LEN=0030 INSTALLED 1980                                 |
|                            |           | == |           |   |
| SPRING HOLLOW RD<br>(T460) | 0222/0740 | == | 0222/0913 | BONNIE BRAE DR<br>(T462)  |
| 1 0 00201 0 00 0380+11     | 053999 FT | == | 053999 FT | EAST PIKELAND<br>EAST VINCENT T   |
| PIKELAND AV<br>(T467)      | 0222/0000 | == | 0222/0000 | LENGTH(AH 2681 BK 2504)<br>LC FROM VIOLET WY                                  |

EXTRACT DATE: 12/28/2024 ROADWAY MANAGEMENT SYSTEM PAGE NUMBER: 352  
PRINT DATE: 12/30/2024 SLD COUNTY/SR - ANNUAL PRINT COUNTY: CHESTER

DIR: B TOTAL LEN: 11.426 MI. DIST: 06-2 SR: 724  
LEFT MUN: EAST VINCENT T RIGHT MUN: EAST VINCENT T

1 0 00201 0 01 0404+82 051495 FT  
STONY RUN RD  
(T482) 0212/0000

1 0 00201 0 01 0429+50 049046 FT  
PARK RD  
(SR1041 SEG 0040/0000) 0202/0000

NEW ST  
(SR1043 SEG 0010/0000) 0192/2458

ARCH ST  
(T485) 0192/1174

HECKEL AV  
(T487) 0192/0756

1 0 00201 0 01 0457+33 046220 FT  
PENNHURST RD

0212/2040 (CONN)  
VIOLET WY  
0212/1975 (TWP)  
018 "DIA CIRC CONCR  
LEN=0038 INSTALLED 1980  
015 "DIA CIR PLASTIC  
0212/1262 LEN=0040 INSTALLED 1997  
048 "DIA CIRC METAL  
0212/0346 LEN=0080 INSTALLED 1980  
051495 FT STONY RUN RD  
(SR1032 SEG 0040/3960)  
5 0212/0000 LENGTH(AH 2504 BK 2449)  
0202/2385 BMS EN 15/0724/0202/2356  
1 0 00201 0 01 0405+80  
STONY RUN CREEK  
0202/2356 BMS BG 15/0724/0202/2356  
036 "DIA CIRC METAL  
0202/1284 LEN=0050 INSTALLED 1980  
049046 FT HILL CHURCH RD  
(SR1041 SEG 0040/0000)  
5 0202/0000 LENGTH(AH 2449 BK 2826)  
018 "DIA CIR PLASTIC  
0192/2550 LEN=0050 INSTALLED 1980  
018 "DIA CIRC METAL  
0192/2500 LEN=0015 INSTALLED 1980  
0192/2458  
018 "DIA CIRC CONCR  
0192/2240 LEN=0070 INSTALLED 1980  
015 "DIA CIRC CONCR  
0192/0817 LEN=0030 INSTALLED 1980  
(APRA) GARFIELD INDUST  
MENNONITE CHURCH RD  
(T486)  
0192/0110  
046220 FT

DIR: B TOTAL LEN: 11.426 MI. DIST: 06-2 SR: 724  
LEFT MUN: EAST VINCENT T RIGHT MUN: EAST VINCENT T

|                                     |                        |     |  |   |
|-------------------------------------|------------------------|-----|--|---|
| (T483)                              | 0192/0000              | ==  | 5 0192/0000  | LENGTH(AH 2826 BK 3428)   |
|                                     |                        | --- | 0182/2472  | 018 "DIA CIRC METAL<br>LEN=0045 INSTALLED 1980                    |
|                                     |                        | --- | 0182/2188  | 018 "DIA CIRC METAL<br>LEN=0060 INSTALLED 1980                    |
| BRIDGE ST<br>(SR1039 SEG 0050/0000) | 0182/2142              | ==  | 0182/2142  | BRIDGE ST<br>(SR1039 SEG 0050/0000)                               |
|                                     |                        | --- | 0182/2118  | 018 "DIA CIRC METAL<br>LEN=0012 INSTALLED 1998                    |
|                                     |                        |     |  |   |
| OLD SCHUYLKILL RD<br>(T551)         | 042792 FT<br>0182/0000 | ==  | 042792 FT 1 0 00201 0 01 0473+54<br>NC SCHUYLKILL RD |   |
|                                     |                        | ==  | 5 0182/0000  | LENGTH(AH 3428 BK 2314)<br>KOLB RD                                |
|                                     |                        |     | 0172/1949  | (T550)  |
|                                     |                        | --- | 0172/0512  | 048 "DIA CIRC METAL<br>LEN=0040 INSTALLED 1980                    |
|                                     | 040478 FT              | --- | 040478 FT  | 1 0 00201 0 01 0515+11<br>REITNOUR RD                             |
| REITNOUR RD<br>(T477)               | 0172/0000              | ==  | 5 0172/0000  | LENGTH(AH 2314 BK 2878)<br>024 "DIA CIRC METAL                    |
|                                     |                        | --- | 0162/2849  | LEN=0030 INSTALLED 1980   |
|                                     |                        |     |  |   |
|                                     |                        | --- | 0162/1920  | SCHUYLKILL R<br>STRUCTURE LENGTH 18 FT<br>BMSID 15/0724/0162/1920 |
|                                     |                        | --- | 0162/0459  | EAST VINCENT<br>EAST COVENTRY T<br>MILL RACE                      |
|                                     |                        | --- | 0162/0423  | STRUCTURE LENGTH 12 FT<br>BMSID 15/0724/0162/0423                 |
|                                     |                        | --- | 0162/0062  | BMSID 15/0724/0162/0000   |
| 037600 FT                           |                        | --- | 037600 FT  | 1 0 00201 0 01 0544+18<br>PIGEON CREEK                            |

EXTRACT DATE: 12/28/2024 ROADWAY MANAGEMENT SYSTEM PAGE NUMBER: 350  
PRINT DATE: 12/30/2024 SLD COUNTY/SR - ANNUAL PRINT COUNTY: CHESTER

DIR: B TOTAL LEN: 11.426 MI. DIST: 06-2 SR: 724  
LEFT MUN: EAST COVENTRY T RIGHT MUN: EAST COVENTRY T

LINFIELD RD  
(SR1035 SEG 0050/0060) 0152/1763

035380 FT

033369 FT

GAUGER LN  
(TWP )

0132/0951

| Station   | Length | Material | Notes             |
|-----------|--------|----------|-------------------|
| 0162/0000 | 2878   | BMSBG    | 15/0724/0162/0000 |
| 0152/1893 | 0080   | LEN=0080 | INSTALLED 1980    |
| 0152/1763 | 0050   | LEN=0050 | INSTALLED 1980    |
| 0152/1281 | 0045   | LEN=0045 | INSTALLED 1980    |
| 0152/0815 | 0050   | LEN=0050 | INSTALLED 1980    |
| 0152/0143 | 0050   | LEN=0050 | INSTALLED 1980    |
| 035380 FT | 0020   | 1 0 0020 | 1 0 01 0566+06    |
| 0152/0000 | 2220   | BMSBG    | 15/0724/0162/0000 |
| 0142/2000 | 0070   | LEN=0070 | INSTALLED 1980    |
| 0142/1411 | 0075   | LEN=0075 | INSTALLED 1980    |
| 0142/1058 | 0062   | LEN=0062 | INSTALLED 1980    |
| 0142/0875 | 0055   | LEN=0055 | INSTALLED 1980    |
| 0142/0390 | 0055   | LEN=0055 | INSTALLED 1980    |
| 033369 FT | 0020   | 1 0 0020 | 1 0 01 0586+16    |
| 0142/0000 | 2011   | BMSBG    | 15/0724/0162/0000 |
| 0132/2798 | 0065   | LEN=0065 | INSTALLED 1980    |
| 0132/2412 | 0072   | LEN=0072 | INSTALLED 1980    |
| 0132/1910 | 0070   | LEN=0070 | INSTALLED 1980    |
| 0132/1875 | 0048   | LEN=0048 | INSTALLED 1980    |
| 0132/1185 | 0130   | LEN=0130 | INSTALLED 1980    |
| 0132/0945 | 0040   | LEN=0040 | INSTALLED 1980    |
| 0132/0675 | 0070   | LEN=0070 | INSTALLED 1980    |



EXTRACT DATE: 12/28/2024 ROADWAY MANAGEMENT SYSTEM PAGE NUMBER: 349  
PRINT DATE: 12/30/2024 SLD COUNTY/SR - ANNUAL PRINT COUNTY: CHESTER

DIR: B TOTAL LEN: 11.426 MI. DIST: 06-2 SR: 724  
LEFT MUN: EAST COVENTRY T RIGHT MUN: EAST COVENTRY T

1 0 00201 0 01 0614+18 030563 FT  
SANATOGA RD  
(T590) 0132/0000

028237 FT

1 0 00201 0 01 0658+06 026163 FT  
FRICKS LOCKS RD  
(T515) 0112/0000

023850 FT

0132/0574 LEN=0070 INSTALLED 1980  
036 "DIA CIRC CONCR  
0132/0100 LEN=0065 INSTALLED 1980  
030563 FT SANATOGA RD  
SR1034 SEG 0080/1026)  
0132/0000 LENGTH(AH 2806 BK 2326)

0122/1374 018 "DIA CIRC CONCR  
LEN=0040 INSTALLED 1980  
BRANCH PIGEON CREEK  
STRUCTURE LENGTH 10 FT  
0122/1289 BMSID 15/0724/0122/1289  
090"H 86"W ELLIP CONC  
0122/1287 LEN=0080 INSTALLED 1980

0122/0428 024 "DIA CIRC CONCR  
LEN=0040 INSTALLED 1998  
048"H 48"W CON BOX CUL  
0122/0355 LEN=0060 INSTALLED 1980  
028237 FT 1 0 00201 0 01 0637+44  
BRANCH SCHUYLKILL RIVER  
STRUCTURE LENGTH 10 FT  
BMSID 15/0724/0122/0000  
0122/0000 LENGTH(AH 2326 BK 2074)

026163 FT FRICKS LOCKS RD  
(T515)  
0112/0000 LENGTH(AH 2074 BK 2313)  
036 "DIA CIRC CONCR  
0102/2245 LEN=0065 INSTALLED 1980  
024 "DIA CIRC CONCR  
0102/1653 LEN=0060 INSTALLED 1980  
018 "DIA CIRC CONCR  
0102/1373 LEN=0080 INSTALLED 1980  
036 "DIA CIRC CONCR  
0102/0825 LEN=0075 INSTALLED 1980  
048"H 24"W CON BOX CUL  
0102/0670 LEN=0090 INSTALLED 1980  
018 "DIA CIRC CONCR  
0102/0345 LEN=0075 INSTALLED 1980  
018 "DIA CIRC CONCR  
0102/0018 LEN=0080 INSTALLED 1980  
023850 FT 1 0 00201 0 01 0681+30  
NC NEW SCHUYLKILL RD  
PETERMAN RD

EXTRACT DATE: 12/28/2024 ROADWAY MANAGEMENT SYSTEM PAGE NUMBER: 348  
PRINT DATE: 12/30/2024 SLD COUNTY/SR - ANNUAL PRINT COUNTY: CHESTER

DIR: B TOTAL LEN: 11.426 MI. DIST: 06-2 SR: 724  
LEFT MUN: EAST COVENTRY T RIGHT MUN: EAST COVENTRY T

|                                     |           |    |    |             |                                   |
|-------------------------------------|-----------|----|----|-------------|-----------------------------------|
| TOWPATH PARK RD<br>(T534)           | 0102/0000 | == | == | 5 0102/0000 | (T534)<br>LENGTH(AH 2313 BK 2157) |
|                                     |           |    |    |             | BRANCH PIGEON CREEK               |
|                                     |           |    |    | 0092/1536   | STRUCTURE LENGTH 18 FT            |
|                                     |           |    |    | 0092/1119   | BMSID 15/0724/0092/1536           |
|                                     |           |    |    | 0092/0700   | LC FOR OLD SCUYLKILL RD           |
|                                     |           |    |    | 0092/0413   | (CONN)                            |
|                                     |           |    |    | 021693 FT   | 018 "DIA CIRC CONCR               |
|                                     |           |    |    |             | LEN=0030 INSTALLED 1980           |
|                                     |           |    |    |             | OLD SCHUYLKILL RD                 |
|                                     |           |    |    |             | (T532)                            |
|                                     |           |    |    |             | 1 0 00201 0 02 0708+53            |
|                                     |           |    |    |             | VAUGHN RD                         |
|                                     |           |    |    |             | (T515)                            |
|                                     |           |    |    |             | EAST COVENTRY                     |
|                                     |           |    |    | 5 0092/0000 | NORTH COVENTRY T                  |
|                                     |           |    |    |             | LENGTH(AH 2157 BK 3005)           |
|                                     |           |    |    | 0082/2589   | TRIB. SCHUYLKILL RIVER            |
|                                     |           |    |    | 0082/2585   | STRUCTURE LENGTH 14 FT            |
|                                     |           |    |    |             | BMSID 15/0724/0082/2589           |
|                                     |           |    |    |             | 036 "DIA CIRC METAL               |
|                                     |           |    |    |             | LEN=0045 INSTALLED 1980           |
| RAMP H RD<br>(SR8022 SEG 0762/0000) |           |    |    |             |                                   |
| RAMP G RD<br>(SR8022 SEG 0250/1223) | 0082/1890 |    |    | 0082/1890   |                                   |
| FROM 8022/0250 SH<br>(CONN)         | 0082/1780 |    |    |             |                                   |
|                                     |           |    |    | 0082/1751   | 018 "DIA CIRC CONCR               |
|                                     |           |    |    | 0082/1440   | LEN=0080 INSTALLED 1980           |
|                                     |           |    |    |             | 018 "DIA CIRC CONCR               |
|                                     |           |    |    |             | LEN=0047 INSTALLED 1998           |
|                                     |           |    |    | 0082/0476   | PARK AV                           |
|                                     |           |    |    | 0082/0443   | (T518)                            |
|                                     |           |    |    | 0082/0240   | 018 "DIA CIRC CONCR               |
|                                     |           |    |    | 0082/0065   | LEN=0025 INSTALLED 1980           |
| 1 0 00201 0 02 0738+37 018688 FT    |           |    |    | 018688 FT   | 018 "DIA CIRC CONCR               |
| UNKNOWN RD                          |           |    |    |             | LEN=0025 INSTALLED 1980           |
| (TWP)                               | 0082/0000 |    |    |             | 024 "DIA CIRC CONCR               |
|                                     |           |    |    | 5 0082/0000 | LEN=0033 INSTALLED 1980           |
| KEIM ST                             |           |    |    | 0072/1632   | KEIM RD                           |
|                                     |           |    |    |             | (T490)                            |
|                                     |           |    |    |             | LENGTH(AH 3005 BK 1650)           |
|                                     |           |    |    |             | 015 "DIA CIRC CONCR               |
|                                     |           |    |    |             | LEN=0060 INSTALLED 1980           |

EXTRACT DATE: 12/28/2024 ROADWAY MANAGEMENT SYSTEM PAGE NUMBER: 347  
PRINT DATE: 12/30/2024 SLD COUNTY/SR - ANNUAL PRINT COUNTY: CHESTER

DIR: B TOTAL LEN: 11.426 MI. DIST: 06-2 SR: 724  
LEFT MUN: NORTH COVENTRY T RIGHT MUN: NORTH COVENTRY T

(T501) 0072/1288

1 0 00201 0 02 0754+99 017038 FT  
MAURER RD  
(T601) 0072/0000

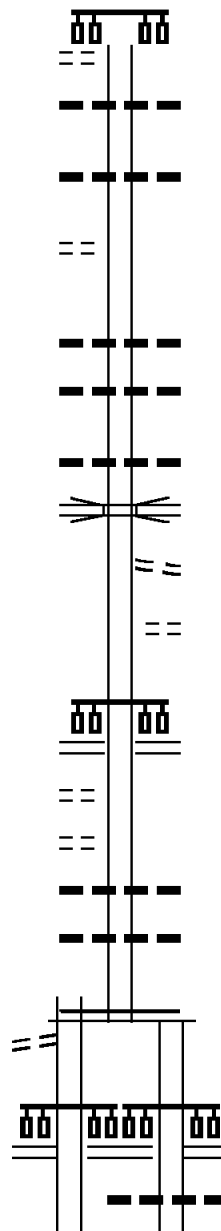
013197 FT

COYNE AL  
(T599) 0052/1245  
KLINE AV  
(T600) 0052/0680

011767 FT

TO 8051/0750 SH  
(CONN) 0043/1766  
RAMP C RD  
(SR8051 SEG 0750/0000)  
RAMP E RD  
(SR8051 SEG 0010/0924) 0043/1600

POTTSTOWN BY-PASS



0072/1288 010 "DIA CIRC METAL  
0072/1200 LEN=0060 INSTALLED 1980

018 "DIA CIRC METAL  
0072/0541 LEN=0032 INSTALLED 1980  
017038 FT

5 0072/0000 LENGTH(AH 1650 BK 3841)

0062/2671 024 "DIA CIRC METAL  
LEN=0041 INSTALLED 1980  
0062/2658 036 "DIA CIRC CONCR  
LEN=0050 INSTALLED 1980

0062/1831 015 "DIA CIRC METAL  
LEN=0043 INSTALLED 1980  
0062/1375 PEDESTRAIN  
OP ID 15/0724/0062/1375  
CEMETERY RD  
(T513) 0062/1258

HANOVER CT  
(T638) 0062/0522  
013197 FT 1 0 00201 0 02 0793+42  
HANOVER ST  
(SR1037 SEG 0050/0000)

5 0062/0000 LENGTH(AH 3841 BK 1430)

0052/0375 024 "DIA CIRC CONCR  
LEN=0100 INSTALLED 1980  
0052/0080 018 "DIA CIRC CONCR  
LEN=0070 INSTALLED 1980  
011767 FT 1 0 00147 0 05 1191+17  
MFC BEGIN = C

5 0052/0000 LENGTH(AH 1430 BK 1766)

RAMP C RD  
(SR8051 SEG 0750/0000)  
RAMP E RD  
(SR8051 SEG 0010/0924)

0042/1606 030 "DIA CIRC CONCR  
0042/1538 LEN=0036 INSTALLED 1980  
POTTSTOWN BY-PASS

[illegible]

EXTRACT DATE: 12/28/2024 ROADWAY MANAGEMENT SYSTEM PAGE NUMBER: 345  
PRINT DATE: 12/30/2024 SLD COUNTY/SR - ANNUAL PRINT COUNTY: CHESTER

DIR: B TOTAL LEN: 11.426 MI. DIST: 06-2 SR: 724  
LEFT MUN: NORTH COVENTRY T RIGHT MUN: NORTH COVENTRY T

006923 FT

0032/0108 LEN=0055 INSTALLED 1980  
006923 FT 1 0 00147 0 05 1239+89  
SHEEP HILL RD  
(T494)

5 0032/0000 LENGTH(AH 3078 BK 3702)

0022/2383 BMS EN 15/0724/0022/2360  
1 0 00147 0 05 1276+58  
ECKERS CREEK

0022/2360 BMS BG 15/0724/0022/2360

0022/1315 018 "DIA CIRC METAL  
LEN=0041 INSTALLED 1980  
CATFISH LN  
(T478)

0022/1203 015 "DIA CIRC METAL  
LEN=0032 INSTALLED 1980  
018 "DIA CIR PLASTIC

0022/0836 LEN=0032 INSTALLED 1980

003221 FT

0022/0037 048"H 72"W CON BOX CUL  
LEN=0042 INSTALLED 1980  
003221 FT 1 0 00147 0 05 1276+58  
SCHOLL RD  
(T640)

5 0022/0000 LENGTH(AH 3702 BK 3221)

0012/2560 048"H 72"W CON BOX CUL  
LEN=0050 INSTALLED 1980

0012/0927 024 "DIA CIRC CONCR  
LEN=0045 INSTALLED 1980

0012/0310 018 "DIA CIRC CONCR  
LEN=0042 INSTALLED 1980

0012/0011 018 "DIA CIRC CONCR  
LEN=0045 INSTALLED 1980  
000000 FT 1 0 00147 0 05 1309+09

000000 FT

NC SC HUYLEKILL RD  
INTER-BK SCHUYLEKILL RD  
(SR0724 SEG 0392/3413)  
MFC BEGIN = C  
BK-BERKS (06)  
5 0012/0000 LENGTH(AH 3221 BK 0000)

EXTRACT DATE: 12/28/2024 ROADWAY MANAGEMENT SYSTEM PAGE NUMBER: 344  
PRINT DATE: 12/30/2024 SLD COUNTY/SR - ANNUAL PRINT COUNTY: CHESTER

DIR: B TOTAL LEN: 11.218 MI. DIST: 06-2 SR: 472  
LEFT MUN: LOWER OXFORD T RIGHT MUN: LOWER OXFORD T

059231 FT

059231 FT AH-LANCASTER (36)  
INTER-AHD KIRKWOOD PK  
0200/2503 (SR0472 SEG 0012/0000)

1 0 00527 0 00 0024+72 056728 FT  
BETHEL RD  
(T323) 0200/0000

053062 FT

JACKSON SCHOOL RD  
(T327)  
0200/1005 018 "DIA CIRC CONCR  
0200/0909 LEN=0056 INSTALLED UNKN  
018 "DIA CIRC CONCR  
0200/0734 LEN=0053 INSTALLED UNKN  
018 "DIA CIRC CONCR  
0200/0301 LEN=0020 INSTALLED UNKN  
018 "DIA CIRC CONCR  
0200/0290 LEN=0033 INSTALLED UNKN  
056728 FT  
5 0200/0000 LENGTH(AH 2503 BK 3666)  
018 "DIA CIRC CONCR  
0190/3606 LEN=0045 INSTALLED UNKN  
018 "DIA CAST IRON  
0190/3406 LEN=0060 INSTALLED UNKN  
018 "DIA CAST IRON  
0190/3136 LEN=0055 INSTALLED UNKN  
018 "DIA CAST IRON  
0190/2986 LEN=0046 INSTALLED UNKN  
015 "DIA CAST IRON  
0190/2611 LEN=0056 INSTALLED UNKN  
018 "DIA CAST IRON  
0190/2310 LEN=0056 INSTALLED UNKN  
018 "DIA CIRC CONCR  
0190/1582 LEN=0056 INSTALLED UNKN  
015 "DIA CIRC CONCR  
0190/0355 LEN=0034 INSTALLED UNKN  
053062 FT 1 0 00527 0 00 0062+73  
015 "DIA CIRC CONCR  
LEN=0023 INSTALLED UNKN  
STREET RD  
(SR3028 SEG 0030/1249)  
5 0190/0000 LENGTH(AH 3666 BK 1838)  
018 "DIA CAST IRON  
0180/1510 LEN=0060 INSTALLED UNKN  
018 "DIA CIRC CONCR

EXTRACT DATE: 12/28/2024 ROADWAY MANAGEMENT SYSTEM PAGE NUMBER: 343  
PRINT DATE: 12/30/2024 SLD COUNTY/SR - ANNUAL PRINT COUNTY: CHESTER

DIR: B TOTAL LEN: 11.218 MI. DIST: 06-2 SR: 472  
LEFT MUN: LOWER OXFORD T RIGHT MUN: LOWER OXFORD T

1 0 00527 0 00 0081+26 051224 FT  
RONEYS CORNER RD  
(T314) 0180/0000

049051 FT

1 0 00527 0 00 0123+55 047012 FT  
BETHEL RD  
(T323) 0170/0000

FROM 8003/0010 SH  
(CONN) 0160/1113  
RAMP B-1 RD  
(SR8003 SEG 0010/1080) 0160/1040

0180/1030 LEN=0036 INSTALLED UNKN  
0180/0030 018 "DIA CIRC CONCR  
051224 FT LEN=0040 INSTALLED UNKN  
S 0180/0000 LENGTH(AH 1838 BK 2173)  
0174/1501 018 "DIA CIRC CONCR  
LEN=0030 INSTALLED UNKN  
049051 FT 1 0 00527 0 00 0103+16  
0174/0000 018 "DIA CIRC CONCR  
LEN=0015 INSTALLED UNKN  
0170/1665 015 "DIA CIRC METAL  
LEN=0032 INSTALLED UNKN  
0170/0640 015 "DIA CIRC CONCR  
LEN=0040 INSTALLED UNKN  
0170/0365 015 "DIA CIRC CONCR  
047012 FT LEN=0042 INSTALLED UNKN  
S 0170/0000 LENGTH(AH 2039 BK 2434)  
0160/2235 018 "DIA CIRC METAL  
LEN=0045 INSTALLED UNKN  
0160/1937 LOWER OXFORD  
OXFORD B  
RAMP B-2 RD  
(SR8003 SEG 0250/0000)  
RAMP B-3 RD  
(SR8003 SEG 0500/0812)  
FROM 8003/0500 SH  
(CONN)  
0160/1568 BMSSEN 15/0472/0160/1260  
0160/1486 1 0 00527 0 00 0134+65  
0160/1401 US 1 BYPASS (NB)  
0160/1260 BMSBG 15/0472/0160/1260  
RAMP B-4 RD  
0160/1040 (SR8003 SEG 0750/0000)  
HILLSIDE DR  
0160/0752 (TWP )

EXTRACT DATE: 12/28/2024 ROADWAY MANAGEMENT SYSTEM PAGE NUMBER: 342  
PRINT DATE: 12/30/2024 SLD COUNTY/SR - ANNUAL PRINT COUNTY: CHESTER

DIR: B TOTAL LEN: 11.218 MI. DIST: 06-2 SR: 472  
LEFT MUN: OXFORD B RIGHT MUN: OXFORD B

|                                    |           |       |           |  |
|------------------------------------|-----------|-------|-----------|--|
|                                    | 044578 FT |       | 044578 FT | 1 0 00527 0 00 0146+50                         |
|                                    |           |       |           | MT VERNON ST                                   |
|                                    |           |       |           | (T360)   |
| TRINITY DR<br>(BORO)               | 0150/3350 | ==    | 5         | 0160/0000 LENGTH(AH 2434 BK 3712)              |
|                                    |           |       |           | NC LANCASTER PK                                |
| VILLA DR<br>(PRDR)                 | 0150/2051 | ==    |           |  |
| WESTMINSTER WY<br>(PRDR)           | 0150/1395 | ==    |           |  |
|                                    |           | ---   | 0150/1360 | 018 "DIA CIRC CONCR<br>LEN=0030 INSTALLED UNKN |
|                                    |           | ---   | 0150/1100 | 015 "DIA CIRC CONCR<br>LEN=0035 INSTALLED UNKN |
| SECOND ST<br>(BORO)                | 0150/0763 | ==    | 0150/0763 | SECOND ST<br>(BORO)                            |
|                                    |           | ---   | 0150/0500 | 024 "DIA CIRC CONCR<br>LEN=0030 INSTALLED UNKN |
| COACH ST<br>(BORO)                 | 0150/0390 | ==    |           |  |
|                                    | 040866 FT | ==    | 0150/0295 | PINE ST<br>(BORO)                              |
|                                    |           |       | 040866 FT | 1 0 00527 0 00 0184+58                         |
|                                    |           |       |           | THIRD ST<br>(SR0010 SEG 0010/0115)             |
|                                    |           |       |           | NC LANCASTER AV                                |
|                                    |           | 00 00 | INTER-BK  | THIRD ST<br>(SR0010 SEG 0010/0115)             |
|                                    | 040866 FT | 5     | 0150/0000 | LTH AH 003712 BK 000100                        |
|                                    |           |       | 040866 FT |  |
|                                    |           |       | 7144/0000 | LTH AH 000100 BK 001057                        |
|                                    |           | 00 00 | INTER-AHD | THIRD ST<br>(SR0010 SEG 0010/0000)             |
| THIRD ST<br>(SR3026 SEG 0070/2821) | 0140/1057 | ==    | 0140/1057 | LINCOLN ST<br>(SR3026 SEG 0090/0000)           |
|                                    |           | ---   | 0140/0953 |  |
| NIBLOCK AL<br>(BORO)               | 0140/0671 | ==    |           |  |
|                                    |           | ---   | 0140/0668 | 018 "DIA CIRC CONCR<br>LEN=0035 INSTALLED UNKN |
|                                    |           | ---   | 0140/0656 | FOURTH ST<br>(BORO)                            |
|                                    |           | ---   | 0140/0640 | 024 "DIA CIRC CONCR<br>LEN=0070 INSTALLED UNKN |



EXTRACT DATE: 12/28/2024 ROADWAY MANAGEMENT SYSTEM PAGE NUMBER: 341  
PRINT DATE: 12/30/2024 SLD COUNTY/SR - ANNUAL PRINT COUNTY: CHESTER

DIR: B TOTAL LEN: 11.218 MI. DIST: 06-2 SR: 472  
LEFT MUN: OXFORD B RIGHT MUN: OXFORD B

|                        |           |       |                     |                         |
|------------------------|-----------|-------|---------------------|-------------------------|
|                        |           | +++++ | 0140/0626           | (AAR 531798D) #TRKS 01  |
|                        |           | ---   | 015 "DIA CIRC METAL |                         |
| FOURTH ST              | 0140/0597 | ==    | 0140/0615           | LEN=0050 INSTALLED UNKN |
| (BORO)                 |           |       |                     |                         |
| MYRTLE ST              | 0140/0403 | ==    | 0140/0562           | RAILROAD ST             |
| (BORO)                 |           |       |                     | (BORO)                  |
| FIFTH ST               | 0140/0064 | ==    | 0140/0064           | FIFTH ST                |
| (SR3003 SEG 0044/2183) |           |       |                     | (BORO)                  |
|                        | 039809 FT | ---   | 015 "DIA CIRC CONCR |                         |
|                        |           | ---   | 0140/0029           | LEN=0027 INSTALLED UNKN |
|                        |           |       | 039809 FT           | 1 0 00131 0 00 0285+79  |
| MENOUGH AL             | 0130/2066 | ==    | 5 0140/0000         | LENGTH(AH 1057 BK 2237) |
| (BORO)                 |           |       |                     |                         |
| ADDISON ST             | 0130/1826 | ==    |                     |                         |
| (BORO)                 |           |       |                     |                         |
|                        |           | ==    | 0130/1594           | SIXTH ST                |
| SEVENTH ST             | 0130/0982 | ==    |                     | (BORO)                  |
| (BORO)                 |           |       |                     |                         |
|                        |           | ==    | 0130/0197           | BRICK RD                |
|                        |           | ---   | 012 "DIA CIRC CONCR |                         |
| 1 0 00605 0 00 0032+11 | 037572 FT | ---   | 0130/0024           | LEN=0028 INSTALLED UNKN |
| EIGHTH ST              | 0130/0000 | ==    | 037572 FT           |                         |
| (BORO)                 |           |       | 5 0130/0000         | LENGTH(AH 2237 BK 2623) |
|                        |           | ---   | 015 "DIA CIRC CONCR |                         |
|                        |           | ---   | 0120/2333           | LEN=0028 INSTALLED UNKN |
| WICKERSHAM RD          | 0120/1692 | ==    |                     |                         |
| (BORO)                 |           |       |                     |                         |
|                        |           | ---   | 0120/1495           | 015 "DIA CIRC CONCR     |
|                        |           | ---   | LEN=0033            | INSTALLED UNKN          |
|                        |           | ---   | NC MA               | MARKET ST               |
|                        |           | ---   | 0120/1051           | OXFORD                  |
|                        |           | ---   |                     | EAST NOTTINGHAM T       |
|                        |           | ---   | 0120/1018           | OXFORD RD               |
|                        |           | ---   |                     | (SR3018 SEG 0010/0000)  |
|                        | 034949 FT | ---   | 018 "DIA CIRC CONCR |                         |
|                        |           | ---   | 0120/0419           | LEN=0047 INSTALLED UNKN |
|                        |           | ---   | 034949 FT           | 1 0 00605 0 00 0058+38  |
| FULTON RD              | 0120/0000 | ==    |                     | FULTON RD               |
| (T327)                 |           | ---   | 5 0120/0000         | (T327)                  |
|                        |           | ---   |                     | LENGTH(AH 2623 BK 3753) |

EXTRACT DATE: 12/28/2024 ROADWAY MANAGEMENT SYSTEM PAGE NUMBER: 340  
PRINT DATE: 12/30/2024 SLD COUNTY/SR - ANNUAL PRINT COUNTY: CHESTER

DIR: B TOTAL LEN: 11.218 MI. DIST: 06-2 SR: 472  
LEFT MUN: EAST NOTTINGHAM T RIGHT MUN: EAST NOTTINGHAM T

|                               |           |   |
|-------------------------------|-----------|---|
|                               | 0110/3373 | 015 "DIA CIRC CONCR<br>LEN=0035 INSTALLED UNKN                    |
|                               | 0110/2343 | 060"H 48"W CON BOX CUL<br>LEN=0030 INSTALLED UNKN                 |
|                               | 0110/1360 | 018 "DIA CIRC CONCR<br>LEN=0042 INSTALLED UNKN                    |
|                               | 0110/0980 | 015 "DIA CIR PLASTIC<br>LEN=0033 INSTALLED UNKN                   |
|                               | 0110/0645 | FROG HOLLOW RD<br>(T330)  |
| 031196 FT                     | 0110/0098 | 024 "DIA CIRC CONCR<br>LEN=0042 INSTALLED UNKN                    |
|                               | 031196 FT | 1 0 00605 0 00 0096+08<br>ELK CREEK RD<br>(T339)                  |
|                               | 0110/0000 | LENGTH(AH 3753 BK 3586)   |
|                               | 0104/2278 | 018 "DIA CIRC CONCR<br>LEN=0034 INSTALLED UNKN                    |
|                               | 0104/1010 | 036"H 36"W **UNKNOWN**<br>LEN=0030 INSTALLED UNKN                 |
|                               | 0104/0640 | 048"H 36"W CON BOX CUL<br>LEN=0035 INSTALLED UNKN                 |
|                               | 0104/0623 | BMSSEN 15/0472/0104/0606<br>1 0 00605 0 00 0125+40<br>ELK CR. BR. |
|                               | 0104/0606 | BMSBG 15/0472/0104/0606   |
| 027610 FT                     | 0104/0118 | 018 "DIA CIRC CONCR<br>LEN=0035 INSTALLED UNKN                    |
|                               | 027610 FT | 1 0 00605 0 00 0131+62<br>GLENDALE RD<br>(T332)                   |
|                               | 0104/0000 | LENGTH(AH 3586 BK 1803)   |
|                               | 0100/1436 | 018 "DIA CIRC METAL<br>LEN=0043 INSTALLED UNKN                    |
| LITTLE ELK CREEK RD<br>(T305) | 0100/1400 | LITTLE ELK CREEK RD<br>(T308)                                     |
|                               |           | 036 "DIA CIRC METAL   |

DIST: 06-2 SR: 472  
RIGHT MUN: EAST NOTTINGHAM T

EXTRACT DATE: 12/28/2024 ROADWAY MANAGEMENT SYSTEM PAGE NUMBER: 338  
PRINT DATE: 12/30/2024 SLD COUNTY/SR - ANNUAL PRINT COUNTY: CHESTER

DIR: B TOTAL LEN: 11.218 MI. DIST: 06-2 SR: 472  
LEFT MUN: ELK TOWNSHIP T RIGHT MUN: ELK TOWNSHIP T

CHAMBERLAIN CR  
(PRDR)

0070/0758

016404 FT

0070/0896 LEN=0028 INSTALLED UNKN

0070/0416 036 "DIA CIR PLASTIC  
LEN=0035 INSTALLED UNKN  
016404 FT 2 0 15014 0 00 0020+21  
KINGS ROW RD  
(T310)  
5 0070/0000 LENGTH(AH 2144 BK 2113)

0060/1164 018 "DIA CIRC METAL  
LEN=0034 INSTALLED UNKN

014291 FT

0060/0163 018 "DIA CIRC METAL  
LEN=0030 INSTALLED UNKN  
0060/0020 036 "DIA CIR PLASTIC  
LEN=0050 INSTALLED UNKN  
014291 FT 2 0 15014 0 00 0042+24  
STATE RD  
(SR3004 SEG 0050/0000)  
5 0060/0000 LENGTH(AH 2113 BK 2782)

PEACEDALE CT  
(PRDR)

0050/2073

0050/1515 036 "DIA CIR PLASTIC  
LEN=0036 INSTALLED UNKN

0050/0585 030 "DIA CIR PLASTIC  
LEN=0040 INSTALLED UNKN  
0050/0048 015 "DIA CIR PLASTIC  
LEN=0040 INSTALLED UNKN  
011509 FT

2 0 15014 0 00 0071+17 011509 FT  
GLEN HOPE RD  
(T346)

0050/0000

5 0050/0000 LENGTH(AH 2782 BK 1091)  
015 "DIA CIR PLASTIC  
0040/0968 LEN=0035 INSTALLED 2017

010418 FT

0040/0023 015 "DIA CIRC CONCR  
LEN=0040 INSTALLED UNKN  
0040/0003 018 "DIA CIRC METAL  
LEN=0062 INSTALLED UNKN  
010418 FT 2 0 15014 0 00 0081+30  
OLD FORGE RD  
(T308)  
CAMP BONSUL RD  
(T307)

DIR: B TOTAL LEN: 11.218 MI.  
LEFT MUN: ELK TOWNSHIP T

DIST: 06-2 SR: 472  
RIGHT MUN: ELK TOWNSHIP T

2 0 15014 0 00 0133+20 005200 FT  
HOOKER CREAMERY RD  
(T311) 0030/0000

2 0 15014 0 00 0151+15 003514 FT  
BLAKE RD  
(T301) 0020/0000

008490 FT

000000 FT

0040/0000 LENGTH(AH 1091 BK 1928)

```
008490 FT 2 0 15014 0 00 0100+42
036 "DIA CIRC METAL
LEN=0015 INSTALLED UNKN
0034/0000 LENGTH(AH 1928 BK 3290)
```

0030/1490 084 "DIA CIRC METAL  
LEN=0057 INSTALLED UNKN

```

005200 FT
S 0030/0000 LENGTH(AH 3290 BK 1686)
024 " DIA CIRC METAL
0020/1294 LEN=0030 INSTALLED UNKN

```

```

003514 FT
5 0020/0000 LENGTH(AH 1686 BK 3514)
WINDSONG DR
0010/2975 (TWP )

```

```

0010/0830 015 "DIA CIR PLASTIC
            LEN=0030 INSTALLED UNKN
0010/0790 BRICK MEETINGHOUSE RD
            (SR3006 SEG 0010/0000)

```

```

000000 FT 2 0 15014 0 00 0185+53
NC LEW CHESTERVILLE RD
(CSRO841 SEG = 0010/0196)
MFC BEGIN = D
0010/0000 LENGTH(AH 3514 BK 0000)

```

EXTRACT DATE: 12/28/2024 ROADWAY MANAGEMENT SYSTEM PAGE NUMBER: 336  
PRINT DATE: 12/30/2024 SLD COUNTY/SR - ANNUAL PRINT COUNTY: CHESTER

DIR: E TOTAL LEN: 3.776 MI. DIST: 06-2 SR: 422  
LEFT MUN: TREDYFFRIN T RIGHT MUN: TREDYFFRIN T

RAMP R FROM SR 202 N 019717 FT  
(SR8047 SEG 0760/1216) INTER-AHD  
US 202 (NB)  
OP ID 15/0202/0450/1395 0067/2314

036 "DIA CIRC CONCR  
LEN=0060 INSTALLED UNKN 0067/1951

018 "DIA CIRC CONCR  
LEN=0010 INSTALLED UNKN 0067/1802

RAMP F-1 RD  
(SR8047 SEG 0500/0790) 0067/1691  
SWEDSFORD ROAD (E)  
OP ID 15/1010/0040/0447 0067/1649

0 0 00000 0 00 0000+00 017403 FT  
LENGTH(AH 2314 BK 2109) 0067/0000  
SIGN: 3 CHORD TRUSS  
BMSID 15/0422/0064/1980 0065/1940  
018 "DIA CIRC CONCR  
LEN=0019 INSTALLED UNKN 0065/1855

019939 FT  
INTER-AHD RAMR Q RD  
(SR8047 SEG 0750/0000)  
US 202 (NB)  
OP ID 15/0202/0450/1395  
SIGN: 3 CHORD TRUSS  
BMSID 15/0422/0066/2200  
018 "DIA CIRC CONCR  
LEN=0052 INSTALLED UNKN

072 "DIA CIRC CONCR  
LEN=0062 INSTALLED UNKN

072 "DIA CIRC CONCR  
LEN=0060 INSTALLED UNKN

SWEDSFORD ROAD (E)  
OP ID 15/1010/0040/0447  
RAMP E TO SR 202S  
(SR8047 SEG 0250/0000)  
018 "DIA CIRC CONCR  
LEN=0010 INSTALLED UNKN  
018 "DIA CIRC CONCR  
LEN=0032 INSTALLED UNKN  
018 "DIA CIRC CONCR  
LEN=0080 INSTALLED UNKN  
SIGN: 3 CHORD TRUSS  
BMSID 15/0422/0066/0930  
018 "DIA CIRC CONCR  
LEN=0080 INSTALLED UNKN  
018 "DIA CIRC CONCR  
LEN=0080 INSTALLED UNKN  
0 0 00000 0 00 0000+00  
LENGTH(AH 2358 BK 2125)

SIGN: 3 CHORD TRUSS  
0064/1980 BMSID 15/0422/0064/1980

EXTRACT DATE: 12/28/2024 ROADWAY MANAGEMENT SYSTEM PAGE NUMBER: 335  
PRINT DATE: 12/30/2024 SLD COUNTY/SR - ANNUAL PRINT COUNTY: CHESTER

DIR: E TOTAL LEN: 3.776 MI. DIST: 06-2 SR: 422  
LEFT MUN: TREDYFFRIN T RIGHT MUN: TREDYFFRIN T

|   |  |           |  |
|---|--|-----------|--|
| MILEPOST 192.00 0065/1053                                     |  | 0064/1811 | 018 "DIA CIRC CONCR<br>LEN=0065 INSTALLED UNKN |
| SIGN: 4 CHORD TRUSS   |  | 0064/1561 | 018 "DIA CIRC CONCR<br>LEN=0040 INSTALLED UNKN |
| BMSID 15/0422/0064/1040 0065/1030                             |  | 0064/1286 | 012 "DIA CIRC CONCR<br>LEN=0080 INSTALLED UNKN |
|   |  | 0064/1070 | MILEPOST 192.00                                |
| 054 "DIA CIRC CONCR<br>LEN=0080 INSTALLED UNKN 0065/0526      |  | 0064/1040 | SIGN: 4 CHORD TRUSS<br>BMSID 15/0422/0064/1040 |
|   |  | 0064/0660 | 018 "DIA CIRC CONCR<br>LEN=0066 INSTALLED UNKN |
|   |  | 0064/0380 | 018 "DIA CIRC CONCR<br>LEN=0025 INSTALLED UNKN |
| 1 0 01046 0 00 0044+28 015294 FT                              |  | 0064/0234 | 018 "DIA CIRC CONCR<br>LEN=0088 INSTALLED UNKN |
| PA TPK (1-76)   |  | 015456 FT | 1 0 01046 0 00 0044+28                         |
| OP ID 15/7076/9903/2601                                       |  |           | PA TPK (1-76)                                  |
| LENGTH(AH 2109 BK 1685) 0065/0000                             |  | 0064/0000 | OP ID 15/7076/9903/2601                        |
|   |  | 0060/1478 | LENGTH(AH 2125 BK 1683)                        |
| 018 "DIA CIRC CONCR<br>LEN=0050 INSTALLED UNKN 0061/1208      |  |           | SIGN: 3 CHORD TRUSS<br>BMSID 15/0422/0060/1478 |
| MAINTENANCE CROSSOVER<br>(CONN) 0061/1172                     |  | 0060/1218 | 018 "DIA CIRC CONCR<br>LEN=0080 INSTALLED UNKN |
| 018 "DIA CIRC CONCR<br>LEN=0070 INSTALLED UNKN 0061/1094      |  | 0060/1190 | MAINTENANCE CROSSOVER<br>(CONN)                |
| 018 "DIA CIRC CONCR<br>LEN=0050 INSTALLED UNKN 0061/0780      |  |           |  |
| 018 "DIA CIRC CONCR<br>LEN=0068 INSTALLED UNKN 0061/0654      |  |           |  |
|   |  | 0060/0506 | RAMP K RD<br>(SR8049 SEG 0250/1400)            |
| 024 "H 24 "W CON BOX CUL<br>LEN=0060 INSTALLED UNKN 0061/0343 |  |           |  |
| 024 "H 24 "W CON BOX CUL<br>LEN=0070 INSTALLED UNKN 0061/0204 |  |           |  |
| SIGN: 3 CHORD TRUSS   |  |           |  |
| BMSID 15/0422/0061/0090 0061/0090                             |  |           |  |
|   |  | 013773 FT | 1 0 01046 0 00 0060+83                         |
| 1 0 01046 0 00 0060+83 013609 FT                              |  |           | RAMP L RD                                      |
| NC COUNTY LINE EX   |  |           | (SR8049 SEG 0750/0000)                         |
| POTTSTOWN BP  |  |           | NC CO UNTY LINE EX                             |
|   |  |           | POTTSTOWN BP                                   |
|   |  |           | (SR0422 SEG 0340/2565)                         |
|   |  |           | INTER-BK                                       |

[illegible]



EXTRACT DATE: 12/28/2024 ROADWAY MANAGEMENT SYSTEM PAGE NUMBER: 333  
PRINT DATE: 12/30/2024 SLD COUNTY/SR - ANNUAL PRINT COUNTY: CHESTER

DIR: E TOTAL LEN: 3.776 MI. DIST: 06-2 SR: 422  
LEFT MUN: NORTH COVENTRY T RIGHT MUN: NORTH COVENTRY T

|  |  |  |
|--|--|--|
| 018 "DIA CIRC CONCR<br>LEN=0052 INSTALLED UNKN 0055/0083<br>1 0 01041 0 00 0029+39 011090 FT |  | 011137 FT 1 0 01041 0 00 0029+39                   |
| KEIM STREET  |  | KEIM STREET  |
| OP ID 15/1101/0010/0000<br>LENGTH(AH 2519 BK 2489) 0055/0000                                 |  | OP ID 15/1101/0010/0000<br>LENGTH(AH 2636 BK 2494) |
| 018 "DIA CIRC CONCR<br>LEN=0061 INSTALLED UNKN 0051/2275                                     |  | 018 "DIA CIRC CONCR<br>LEN=0056 INSTALLED UNKN     |
| 018 "DIA CIRC CONCR<br>LEN=0055 INSTALLED UNKN 0051/1975                                     |  | 018 "DIA CIRC CONCR<br>LEN=0055 INSTALLED UNKN     |
|  |  | RAMP L RD<br>(SR8020 SEG 0010/0000)                |
| RAMP K RD<br>(SR8020 SEG 0250/0784) 0051/1722  |  |  |
| 018 "DIA CIRC CONCR<br>LEN=0072 INSTALLED UNKN 0051/1645                                     |  | 018 "DIA CIRC CONCR<br>LEN=0072 INSTALLED UNKN     |
| 018 "DIA CIRC CONCR<br>LEN=0066 INSTALLED UNKN 0051/1105                                     |  |  |
|  |  | 018 "DIA CIRC CONCR<br>LEN=0066 INSTALLED UNKN     |
| 018 "DIA CIRC CONCR<br>LEN=0052 INSTALLED UNKN 0051/0925                                     |  |  |
| 018 "DIA CIRC CONCR<br>LEN=0048 INSTALLED UNKN 0051/0625                                     |  |  |
| 018 "DIA CIRC CONCR<br>LEN=0052 INSTALLED UNKN 0051/0325                                     |  |  |
| 0 0 00000 0 00 0000+00 008601 FT   |  | 008643 FT 0 0 00000 0 00 0000+00                   |
| LENGTH(AH 2489 BK 2530) 0051/0000  |  | LENGTH(AH 2494 BK 2525)                            |
| 018 "DIA CIRC CONCR<br>LEN=0056 INSTALLED UNKN 0041/2530                                     |  | 018 "DIA CIRC CONCR<br>LEN=0056 INSTALLED UNKN     |
| 018 "DIA CIRC CONCR<br>LEN=0060 INSTALLED UNKN 0041/1979                                     |  | 018 "DIA CIRC CONCR<br>LEN=0060 INSTALLED UNKN     |
| 018 "DIA CIRC CONCR<br>LEN=0056 INSTALLED UNKN 0041/1825                                     |  |  |
|  |  | 018 "DIA CIRC CONCR<br>LEN=0056 INSTALLED UNKN     |
| 018 "DIA CIRC CONCR<br>LEN=0048 INSTALLED UNKN 0041/1555                                     |  |  |
| 018 "DIA CIRC CONCR<br>LEN=0052 INSTALLED UNKN 0041/1269                                     |  |  |
|  |  | 018 "DIA CIRC CONCR<br>LEN=0052 INSTALLED UNKN     |
| 024 "DIA CIRC CONCR<br>LEN=0064 INSTALLED UNKN 0041/0980                                     |  |  |
|  |  | 024 "DIA CIRC CONCR<br>LEN=0064 INSTALLED UNKN     |
| RAMP M RD<br>(SR8018 SEG 0500/0000) 0041/0729  |  |  |
|  |  | 018 "DIA CIRC CONCR<br>LEN=0064 INSTALLED UNKN     |

EXTRACT DATE: 12/28/2024 ROADWAY MANAGEMENT SYSTEM PAGE NUMBER: 332  
PRINT DATE: 12/30/2024 SLD COUNTY/SR - ANNUAL PRINT COUNTY: CHESTER






DIR: E TOTAL LEN: 3.776 MI. DIST: 06-2 SR: 422  
LEFT MUN: NORTH COVENTRY T RIGHT MUN: NORTH COVENTRY T

| MILEPOST                 | 172.00    | 0041/0150 |  |  |  | 0040/0350 | 018 "DIA CIRC CONCR<br>LEN=0092 INSTALLED UNKN |
|--------------------------|-----------|-----------|--|--|--|-----------|--|
| BMS EN 15/0422/0040/0000 | 0041/0049 |           |  |  |  | 0040/0115 | MILEPOST 172.00                                |
| 1 0 01041 0 00 0079+46   | 006071 FT |           |  |  |  | 0040/0049 | BMS EN 15/0422/0040/0000                       |
| HANOVER STREET           |           |           |  |  |  | 006118 FT | 1 0 01041 0 00 0079+46                         |
| BMSBG 15/0422/0040/0000  |           |           |  |  |  |           | HANOVER STREET                                 |
| LENGTH(AH 2530 BK 2827)  | 0041/0000 |           |  |  |  | 0040/0000 | BMSBG 15/0422/0040/0000                        |
|                          |           |           |  |  |  | 0030/2509 | LENGTH(AH 2525 BK 2859)                        |
| 018 "DIA CIRC CONCR      |           |           |  |  |  |           | RAMP N RD                                      |
| LEN=0078 INSTALLED UNKN  | 0031/2441 |           |  |  |  |           | (SR8018 SEG 0010/0680)                         |
| 018 "DIA CIRC METAL      |           |           |  |  |  |           |  |
| LEN=0069 INSTALLED UNKN  | 0031/2141 |           |  |  |  |           |  |
| 018 "DIA CIRC CONCR      |           |           |  |  |  |           |  |
| LEN=0068 INSTALLED UNKN  | 0031/1905 |           |  |  |  |           |  |
| 018 "DIA CIRC CONCR      |           |           |  |  |  |           |  |
| LEN=0080 INSTALLED UNKN  | 0031/1625 |           |  |  |  |           |  |
|                          |           |           |  |  |  |           |  |
| 036 "DIA CIRC CONCR      |           |           |  |  |  | 0030/1637 | 036 "DIA CIRC CONCR                            |
| LEN=0092 INSTALLED UNKN  | 0031/1575 |           |  |  |  |           | LEN=0088 INSTALLED UNKN                        |
| RAMP P RD                |           |           |  |  |  |           |  |
| (SR8016 SEG 0502/0000)   | 0031/1511 |           |  |  |  |           |  |
|                          |           |           |  |  |  |           |  |
| RAMP O RD                |           |           |  |  |  | 0030/1525 | RAMP V RD                                      |
| (SR8016 SEG 0512/0804)   | 0031/1199 |           |  |  |  |           | (SR8016 SEG 0752/0760)                         |
|                          |           |           |  |  |  |           |  |
| 018 "DIA CIRC CONCR      |           |           |  |  |  | 0030/1193 | RAMP U RD                                      |
| LEN=0140 INSTALLED UNKN  | 0031/1141 |           |  |  |  |           | (SR8016 SEG 0762/0000)                         |
| BMS EN 15/0422/0030/0794 | 0031/0868 |           |  |  |  |           |  |
| 0 0 00000 0 00 0000+00   |           |           |  |  |  | 0030/0904 | BMS EN 15/0422/0030/0794                       |
| POTTSTOWN PIKE (NB)      |           |           |  |  |  |           | 0 0 00000 0 00 0000+00                         |
| BMSBG 15/0422/0030/0794  | 0031/0758 |           |  |  |  | 0030/0794 | POTTSTOWN PIKE (NB)                            |
|                          |           |           |  |  |  |           | BMSBG 15/0422/0030/0794                        |
|                          |           |           |  |  |  | 0030/0633 | RAMP S RD                                      |
|                          |           |           |  |  |  |           | (SR8016 SEG 0020/0620)                         |
| RAMP Q RD                |           |           |  |  |  |           |  |
| (SR8016 SEG 0260/0000)   | 0031/0438 |           |  |  |  | 0030/0429 | RAMP T RD                                      |
|                          |           |           |  |  |  |           | (SR8016 SEG 0010/0000)                         |
|                          |           |           |  |  |  | 0030/0382 | 072"H 72"W CON BOX CUL                         |
| 072"H 72"W CON BOX CUL   |           |           |  |  |  |           | LEN=0112 INSTALLED UNKN                        |
| LEN=0140 INSTALLED UNKN  | 0031/0310 |           |  |  |  |           |  |
| RAMP R RD                |           |           |  |  |  |           |  |
| (SR8016 SEG 0250/0563)   | 0031/0159 |           |  |  |  |           |  |

018 "DIA CIRC CONCR

EXTRACT DATE: 12/28/2024 ROADWAY MANAGEMENT SYSTEM PAGE NUMBER: 331  
PRINT DATE: 12/30/2024 SLD COUNTY/SR - ANNUAL PRINT COUNTY: CHESTER

DIR: E TOTAL LEN: 3.776 MI. DIST: 06-2 SR: 422  
LEFT MUN: NORTH COVENTRY T RIGHT MUN: NORTH COVENTRY T

|                                    |  |                                    |
|------------------------------------|--|------------------------------------|
| BMS EN 15/0422/0030/0000 0031/0037 |    | 0030/0094 LEN=0088 INSTALLED UNKN  |
| 1 0 01041 0 00 0107+58 003244 FT   |  | 0030/0037 BMS EN 15/0422/0030/0000 |
| LAURELWOOD ROAD                    |  | 003259 FT 1 0 01041 0 00 0107+58   |
| BMSBG 15/0422/0030/0000            |  | LAURELWOOD ROAD                    |
| LENGTH(AH 2827 BK 3244) 0031/0000  |    | BMSBG 15/0422/0030/0000            |
| 018 "DIA CIRC CONCR                |  | LENGTH(AH 2859 BK 3259)            |
| LEN=0082 INSTALLED UNKN 0011/2985  |  |                                    |
|                                    |  | 036 "DIA CIRC CONCR                |
| 036 "DIA CIRC CONCR                |  | LEN=0064 INSTALLED UNKN            |
| LEN=0072 INSTALLED UNKN 0011/2740  |  |                                    |
| 018 "DIA CIRC METAL                |  |                                    |
| LEN=0073 INSTALLED UNKN 0011/2583  |  |                                    |
| 018 "DIA CIRC CONCR                |  |                                    |
| LEN=0072 INSTALLED UNKN 0011/2450  |  |                                    |
| 018 "DIA CIRC CONCR                |  |                                    |
| LEN=0068 INSTALLED UNKN 0011/2285  |  |                                    |
| 018 "DIA CIRC CONCR                |  |                                    |
| LEN=0057 INSTALLED UNKN 0011/1938  |  |                                    |
|                                    |  | 054 "DIA CIRC CONCR                |
| 048 "DIA CIRC CONCR                |  | LEN=0062 INSTALLED UNKN            |
| LEN=0058 INSTALLED UNKN 0011/1590  |  |                                    |
| 018 "DIA CIRC CONCR                |  |                                    |
| LEN=0048 INSTALLED UNKN 0011/1400  |  |                                    |
| 018 "DIA CIRC CONCR                |  |                                    |
| LEN=0048 INSTALLED UNKN 0011/1230  |  |                                    |
| 018 "H 01 "W CONCR ARCH            |  |                                    |
| LEN=0048 INSTALLED UNKN 0011/0996  |  |                                    |
|                                    |  |                                    |
| MILEPOST 171.00 0011/0961          |  | 0010/0990 OP ID 15/0422/0010/0990  |
|                                    |  | 0010/0985 MILEPOST 171.00          |
|                                    |  | 024 "DIA CIRC CONCR                |
| 024 "DIA CIRC CONCR                |  | LEN=0072 INSTALLED UNKN            |
| LEN=0076 INSTALLED UNKN 0011/0746  |  |                                    |
| CANTILEVER MONOTUB                 |  |                                    |
| OP ID 15/0422/0011/0865 0011/0740  |  |                                    |
| 018 "DIA CIRC METAL                |  |                                    |
| LEN=0055 INSTALLED UNKN 0011/0546  |  |                                    |
| 036 "DIA CIRC CONCR                |  |                                    |
| LEN=0087 INSTALLED UNKN 0011/0186  |  |                                    |
|                                    |  |                                    |
| 1 0 01041 0 00 0146+63 000000 FT   |  | 000000 FT 1 0 01041 0 00 0146+63   |
| NC POTTSTOWN BP                    |  | NC POTTSTOWN BP                    |
| POTTSTOWN BP INTER-BK              |  | INTER-BK POTTSTOWN BP              |
| (SR0422 SEG 0031/2513)             |  | (SR0422 SEG 0030/2176)             |
| MFC BEGIN = B                      |  | MFC BEGIN = B                      |
| LENGTH(AH 3244 BK 0000) 0011/0000  |  | BK-MONTGOMERY (46)                 |
|                                    |  | LENGTH(AH 3259 BK 0000)            |

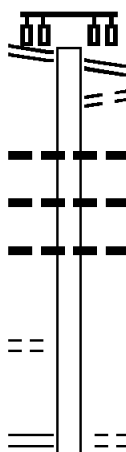
EXTRACT DATE: 12/28/2024 ROADWAY MANAGEMENT SYSTEM PAGE NUMBER: 330  
PRINT DATE: 12/30/2024 SLD COUNTY/SR - ANNUAL PRINT COUNTY: CHESTER

DIR: B TOTAL LEN: 19.995 MI. DIST: 06-2 SR: 401  
LEFT MUN: EAST WHITELAND T RIGHT MUN: EAST WHITELAND T

LANCASTER PK 105574 FT  
(SR0030 SEG 0540/0000)  
(SR0030 SEG 0541/0000) 0350/2909

BETH CR  
(T812) 0350/0501  
102665 FT

SWEDES FORD RD  
(SR1002 SEG 0050/0000) 0350/0000



105574 FT LANCASTER PK  
0350/2909 (SR0030 SEG 0541/0000)  
0350/2729 (SR0030 SEG 0540/0000)  
(SR0030 SEG 0531 SH  
(CONN)  
024 " DIA CIRC METAL  
LEN=0030 INSTALLED 2011  
048 " DIA CIRC METAL  
LEN=0033 INSTALLED UNKN  
028 "H 00 "W MULT METAL  
LEN=0098 INSTALLED UNKN

102665 FT 1 0 00642 0 01 0096+72  
MALIN RD  
(T490)  
0350/0000 LENGTH(AH 2909 BK 2380)

DIR: B TOTAL LEN: 19.995 MI. DIST: 06-2 SR: 401  
LEFT MUN: EAST WHITELAND T RIGHT MUN: EAST WHITELAND T

EXTRACT DATE: 12/28/2024 ROADWAY MANAGEMENT SYSTEM PAGE NUMBER: 328  
PRINT DATE: 12/30/2024 SLD COUNTY/SR - ANNUAL PRINT COUNTY: CHESTER

DIR: B TOTAL LEN: 19.995 MI. DIST: 06-2 SR: 401  
LEFT MUN: EAST WHITELAND T RIGHT MUN: EAST WHITELAND T

TO 8035/0750 SH  
(CONN) 0331/1129  
RAMP RD  
(SR8035 SEG 0750/0000)  
RAMP N RD  
(SR8035 SEG 0010/0665)

U.S. 202 (NB)  
OP ID 15/0202/0280/0909 0331/0785  
RAMP RD  
(SR8035 SEG 0500/0730)  
RAMP M RD  
(SR8035 SEG 0250/0000)

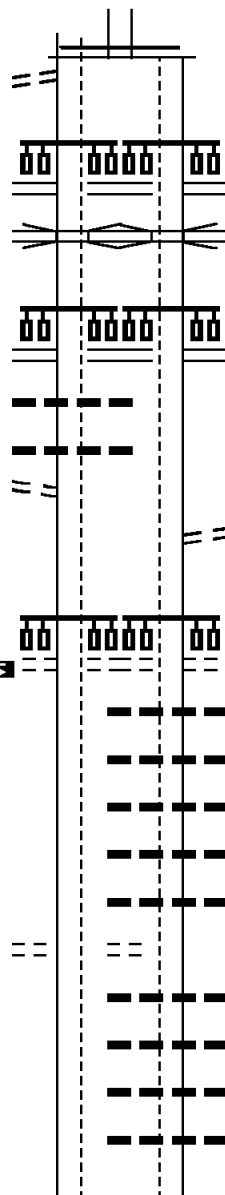
024 "DIA CIRC CONCR 0331/0520  
LEN=0060 INSTALLED UNKN 0331/0480  
024 "DIA CIRC CONCR  
LEN=0040 INSTALLED UNKN 0331/0478  
FROM 8035/0500 SH  
(CONN) 0331/0385

1 0 00642 0 00 0016+13 094714 FT  
MOORES RD  
(T415)

LENGTH(AH 1129 BK 1805) 0331/0000

GREAT VALLEY SCHOOL DR  
(TWP) 0321/0715

0 0 00000 0 00 0000+00 092909 FT  
PHOENIXVILLE PK



0340/0000 MFC BEGIN = C  
LENGTH(AH 1915 BK 1129)

RAMP RD  
(SR8035 SEG 0750/0000)  
RAMP N RD  
(SR8035 SEG 0010/0665)

U.S. 202 (NB)  
OP ID 15/0202/0280/0909 0330/0772  
RAMP RD  
(SR8035 SEG 0500/0730)  
RAMP M RD  
(SR8035 SEG 0250/0000)

0330/0520

TO 8035/0250 SH  
(CONN)  
1 0 00642 0 00 0016+13  
MOORES RD  
(T415)

0330/0000 LENGTH(AH 1129 BK 1805)

054 "DIA CIRC CONCR  
LEN=0075 INSTALLED UNKN  
028 "DIA CIRC CONCR  
LEN=0032 INSTALLED UNKN  
028 "DIA CIRC CONCR  
LEN=0032 INSTALLED UNKN  
018 "DIA CIRC CONCR  
LEN=0060 INSTALLED UNKN  
018 "DIA CIR PLASTIC  
LEN=0060 INSTALLED 2005  
GREAT VALLEY SCHOOL DR  
(TWP)

028 "DIA CIRC CONCR  
LEN=0032 INSTALLED UNKN  
028 "DIA CIRC CONCR  
LEN=0032 INSTALLED UNKN  
028 "DIA CIRC CONCR  
LEN=0032 INSTALLED UNKN  
028 "DIA CIRC CONCR  
LEN=0048 INSTALLED UNKN  
1 0 00642 0 00 0000+00  
PHOENIXVILLE PK

DIR: B TOTAL LEN: 19.995 MI. DIST: 06-2 SR: 401  
LEFT MUN: EAST WHITELAND T RIGHT MUN: EAST WHITELAND T

(T852)

MFC BEGIN = C  
LENGTH(AH 1805 BK 2325) 0321/0000

HILLBROOK CR  
(T536) 0310/0951

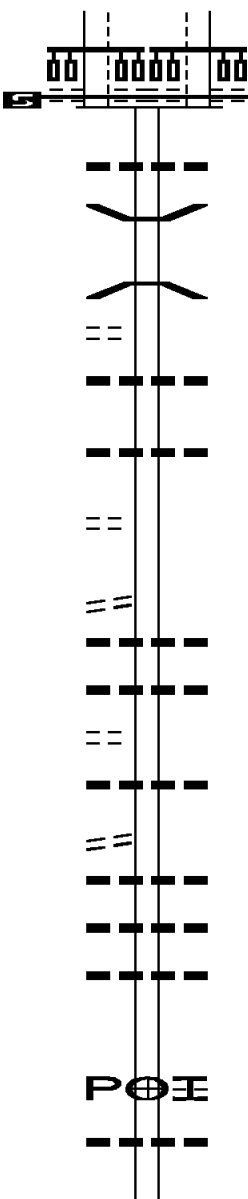
2 0 15139 0 00 0870+67 090584 FT  
HILLBROOK CR  
(T536) 0310/0000

JEUNET LN  
(PRDR) 0300/2217

WILLING WAY  
(T878) 0300/1486

MERRYWELL LN  
(PRDR) 0300/1239

087510 FT



(T852)

0320/0000 MFC BEGIN = C  
LENGTH(AH 1805 BK 2325)

0310/1724 024 "DIA CIRC CONCR  
LEN=0040 INSTALLED UNKN

0310/1124 BMS EN 15/0401/0310/1109  
0 0 00000 0 00 0000+00

0310/1109 VALLEY CREEK  
BMSBG 15/0401/0310/1109

0310/0930 015 "DIA CIRC CONCR  
LEN=0040 INSTALLED UNKN

0310/0136 036 "DIA CIRC METAL  
090584 FT LEN=0040 INSTALLED UNKN

0310/0000 LENGTH(AH 2325 BK 3074)

0300/1900 024 "DIA CIR PLASTIC  
LEN=0050 INSTALLED UNKN

0300/1720 018 "DIA CIRC METAL  
LEN=0045 INSTALLED UNKN

0300/1452 024 "DIA CIR PLASTIC  
LEN=0045 INSTALLED UNKN

0300/0785 024 "DIA CIR PLASTIC  
LEN=0050 INSTALLED 2013

0300/0645 060 "DIA CIRC METAL  
LEN=0050 INSTALLED UNKN

0300/0432 036 "DIA CIRC METAL  
LEN=0050 INSTALLED UNKN

087510 FT 2 0 15139 0 00 0851+93  
(APRA) BACTON HILL IND.

0300/0000 (T470) BACTON HILL RD  
LENGTH(AH 3074 BK 2659)

0290/2652 018 "DIA CIRC METAL  
LEN=0007 INSTALLED UNKN

015 "DIA CIRC METAL

EXTRACT DATE: 12/28/2024 ROADWAY MANAGEMENT SYSTEM PAGE NUMBER: 326  
PRINT DATE: 12/30/2024 SLD COUNTY/SR - ANNUAL PRINT COUNTY: CHESTER

DIR: B TOTAL LEN: 19.995 MI. DIST: 06-2 SR: 401  
LEFT MUN: EAST WHITELAND T RIGHT MUN: EAST WHITELAND T

2 0 15139 0 00 0825+08 084851 FT  
VALLEY HILL RD  
(SR1021 SEG 0010/0000) 0290/0000

2 0 15139 0 00 0810+70 083505 FT  
BELL CR  
(T561) 0280/0000

NEWCOMEN RD  
(T501) 0270/1465

079107 FT

0290/1915 LEN=0040 INSTALLED UNKN  
018 "DIA CIRC METAL  
0290/1615 LEN=0042 INSTALLED UNKN  
018 "DIA CIRC PLASTIC  
0290/1408 LEN=0035 INSTALLED UNKN  
SPRING VALLEY RD  
(T429)  
0290/0553 EAST WHITELAND  
0290/0526 CHARLESTOWN T  
018 "DIA CIRC PLASTIC  
0290/0415 LEN=0040 INSTALLED UNKN  
084851 FT VALLEY HILL RD  
(T429)  
0290/0000 LENGTH(AH 2659 BK 1346)  
083505 FT  
0280/0000 LENGTH(AH 1346 BK 1996)  
015 "DIA CIRC CONCR  
0274/1462 LEN=0034 INSTALLED UNKN  
018 "DIA CIRC PLASTIC  
0274/1328 LEN=0034 INSTALLED UNKN  
018 "DIA CIRC CONCR  
0274/0403 LEN=0034 INSTALLED UNKN  
081509 FT 0 0 00000 0 00 0000+00  
ASHTREE LN  
(PRDR)  
0274/0000 LENGTH(AH 1996 BK 2402)  
036"H 00"W MULT CONCR  
0270/2193 LEN=0060 INSTALLED UNKN  
NEWCOMEN RD  
(SR1025 SEG 0030/2542)  
0270/1465 CHARLESTOWN  
0270/1454 WEST PIKELAND T  
018 "DIA CIRC METAL  
0270/0490 LEN=0040 INSTALLED UNKN  
018 "DIA CIRC CONCR  
0270/0100 LEN=0028 INSTALLED UNKN  
079107 FT 2 0 15139 0 00 0766+72  
PA TPK (1-76)



EXTRACT DATE: 12/28/2024 ROADWAY MANAGEMENT SYSTEM PAGE NUMBER: 325  
PRINT DATE: 12/30/2024 SLD COUNTY/SR - ANNUAL PRINT COUNTY: CHESTER

DIR: B TOTAL LEN: 19.995 MI. DIST: 06-2 SR: 401  
LEFT MUN: WEST PIKELAND T RIGHT MUN: WEST PIKELAND T

SEVEN OAKS RD  
(SR1023 SEG 0010/0000) 0260/2453

DROVERS LN  
(T521) 0260/0972

LOWER PINE CREEK RD  
(SR1027 SEG 0010/0000) 0260/0230

076272 FT


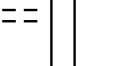





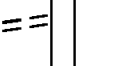

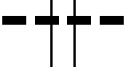

074700 FT

SKYLINE DR  
(T489) 0240/1936  
UNKNOWN RD  
(PRDR) 0240/1362

OP ID 15/7076/9903/1495  
S 0270/0000 LENGTH(AH 2402 BK 2835)  
0260/2338 048 "DIA CIRC METAL  
LEN=0060 INSTALLED UNKN  
0260/1765 014"H 22"W ELLIP METAL  
LEN=0028 INSTALLED UNKN  
0260/1030 018 "DIA CIRC CONCR  
LEN=0028 INSTALLED UNKN  
0260/0972 UPPER PINE CREEK RD  
(T447)  
0260/0195 024 "DIA CIRC CONCR  
LEN=0056 INSTALLED UNKN  
0260/0026 BMSSEN 15/0401/0260/0000  
076272 FT 2 0 15139 0 00 0737+64  
PINE CREEK  
BMSBG 15/0401/0260/0000  
S 0260/0000 LENGTH(AH 2835 BK 1572)  
0250/0580 018 "DIA CIR PLASTIC  
LEN=0050 INSTALLED UNKN  
0250/0520 018 "DIA CIR PLASTIC  
LEN=0050 INSTALLED UNKN  
0250/0462 018 "DIA CIR PLASTIC  
LEN=0040 INSTALLED UNKN  
0250/0290 018 "DIA CIR PLASTIC  
LEN=0040 INSTALLED UNKN  
074700 FT 2 0 15139 0 00 0716+00  
CHASE LN  
(T492)  
S 0250/0000 LENGTH(AH 1572 BK 2915)  
0240/2788 018 "DIA CIR PLASTIC  
LEN=0040 INSTALLED UNKN  
0240/2073 TALLY HO LN  
(T490)  
0240/1094 018 "DIA CIR PLASTIC  
LEN=0044 INSTALLED UNKN

EXTRACT DATE: 12/28/2024 ROADWAY MANAGEMENT SYSTEM PAGE NUMBER: 324  
PRINT DATE: 12/30/2024 SLD COUNTY/SR - ANNUAL PRINT COUNTY: CHESTER

DIR: B TOTAL LEN: 19.995 MI. DIST: 06-2 SR: 401  
LEFT MUN: WEST PIKELAND T RIGHT MUN: WEST PIKELAND T

|  |           |  |  |  |
|--|-----------|--|--|--|
|  | 071785 FT |  | 071785 FT  | 2 0 15139 0 00 0692+51<br>KIMBERTON RD<br>(SR0113 SEG 0130/0000)   |
|  |           |    |  |  |
| MEADOW CREEK RD<br>(T503)                                | 0230/2645 | ==   |  |  0240/0000 LENGTH(AH 2915 BK 3295)                            |
|  |           |    |  | 0230/1235 024 "DIA CIRC METAL<br>LEN=0055 INSTALLED UNKN<br>WALNUT LN<br>(T406)  |
|  |           | ==   |  | 0230/0916  |
|  | 068490 FT |    |  | 0230/0039 BMS EN 15/0401/0230/0000<br>068490 FT BRIDGE POSTED (TONS)<br>2 0 15139 0 00 0659+45<br>SGL 21 COMB 28<br>BR. OF PICKERING CREEK       |
|  |           |    |  |  0230/0000 BMSBG 15/0401/0230/0000<br>LENGTH(AH 3295 BK 2213) |
|  |           | ==   |  | 0220/1008 BYERS RD<br>(SR1022 SEG 0040/3455)   |
| CREEK CROSSING LN<br>(TWP )                              | 0220/0694 | ==   |  |  |
| 2 0 15139 0 00 0630+15 066277 FT<br>MESSNER RD<br>(T403) | 0220/0000 | ==   |  | 066277 FT  |
|  |           |  |  |  0220/0000 LENGTH(AH 2213 BK 3968)                          |
|  |           | ==   |  | 0210/3281 036 "DIA CIR PLASTIC<br>LEN=0050 INSTALLED 2003  |
|  |           |  |  |  |
|  |           | ==   |  | 0210/0533 WEST PIKELAND<br>062309 FT WEST VINCENT T  |
| 2 0 15139 0 00 0597+45 062309 FT<br>DEWEES LN<br>(T465)  | 0210/0000 | ==   |  |  0210/0000 LENGTH(AH 3968 BK 1803)                          |

EXTRACT DATE: 12/28/2024 ROADWAY MANAGEMENT SYSTEM PAGE NUMBER: 323  
PRINT DATE: 12/30/2024 SLD COUNTY/SR - ANNUAL PRINT COUNTY: CHESTER

DIR: B TOTAL LEN: 19.995 MI. DIST: 06-2 SR: 401  
LEFT MUN: WEST VINCENT T RIGHT MUN: WEST VINCENT T

2 0 15139 0 00 0579+20 060506 FT  
CHESTER SPRINGS RD  
(T463) 0200/0000

SAINT MATTHEWS RD  
(SR1031 SEG 0010/0000) 0190/0000

FELLOWSHIP RD  
(T464) 0184/0000

| Station   | Length                   | Description      |
|-----------|--------------------------|------------------|
| 0200/1642 | 024                      | "DIA CIR PLASTIC |
| 0200/1616 | LEN=0055                 | INSTALLED UNKN   |
| 0200/1060 | CARRIAGE LN              |                  |
| 0200/0572 | (T589)                   |                  |
| 0200/0042 | 018 "DIA CIR PLASTIC     |                  |
| 060506 FT | LEN=0095                 | INSTALLED UNKN   |
| 0200/0000 | 024 "DIA CIR PLASTIC     |                  |
| 0200/0000 | LEN=0080                 | INSTALLED 2006   |
| 0200/0000 | 024 "DIA CIRC METAL      |                  |
| 0200/0000 | LEN=0050                 | INSTALLED UNKN   |
| 0200/0000 | CHESTER SPRINGS RD       |                  |
| 0200/0000 | (T463)                   |                  |
| 0200/0000 | LENGTH(AH 1803 BK 2937)  |                  |
| 0190/2303 | 024 "DIA CIR PLASTIC     |                  |
| 0190/1736 | LEN=0037                 | INSTALLED UNKN   |
| 0190/0740 | 018 "DIA CIR PLASTIC     |                  |
| 0190/0143 | LEN=0040                 | INSTALLED UNKN   |
| 0190/0011 | 018 "DIA CIR PLASTIC     |                  |
| 057569 FT | LEN=0040                 | INSTALLED UNKN   |
| 057569 FT | 018 "DIA CIR PLASTIC     |                  |
| 057569 FT | LEN=0030                 | INSTALLED UNKN   |
| 057569 FT | BMSSEN 15/0401/0190/0000 |                  |
| 057569 FT | 2 0 15139 0 00 0549+70   |                  |
| 057569 FT | SAINT MATTHEWS RD        |                  |
| 057569 FT | (T436)                   |                  |
| 057569 FT | PICKERING BR             |                  |
| 057569 FT | BMSBG 15/0401/0190/0000  |                  |
| 057569 FT | LENGTH(AH 2937 BK 2690)  |                  |
| 0184/1632 | WEST VINCENT             |                  |
| 0184/0779 | UPPER UWCHLAN T          |                  |
| 0184/0095 | 024 "DIA CIR PLASTIC     |                  |
| 054879 FT | LEN=0036                 | INSTALLED UNKN   |
| 054879 FT | LC FROM FELLOWSHIP RD    |                  |
| 054879 FT | (CONN)                   |                  |
| 054879 FT | 0 0 00000 0 00 0000+00   |                  |
| 054879 FT | (APRA) B & J EXCAVATING  |                  |
| 054879 FT | FELLOWSHIP RD            |                  |
| 054879 FT | (T464)                   |                  |
| 054879 FT | LENGTH(AH 2690 BK 1839)  |                  |
| 054879 FT | 018 "DIA CIRC METAL      |                  |
| 054879 FT | LEN=0040                 | INSTALLED 2015   |
| 054879 FT | 018 "DIA CIRC METAL      |                  |

EXTRACT DATE: 12/28/2024 ROADWAY MANAGEMENT SYSTEM PAGE NUMBER: 322  
PRINT DATE: 12/30/2024 SLD COUNTY/SR - ANNUAL PRINT COUNTY: CHESTER

DIR: B TOTAL LEN: 19.995 MI. DIST: 06-2 SR: 401  
LEFT MUN: UPPER UWCHLAN T RIGHT MUN: UPPER UWCHLAN T

|                        |  |           |           |                         |                |
|------------------------|--|-----------|-----------|-------------------------|----------------|
|                        |  | 053040 FT | 0180/0925 | LEN=0040                | INSTALLED UNKN |
|                        |  |           | 0180/0571 | UPPER UWCHLAN           |                |
|                        |  |           | 053040 FT | WEST VINCENT T          |                |
|                        |  |           |           | 2 0 15139 0 00 0504+29  |                |
|                        |  |           |           | BLACK HORSE RD          |                |
|                        |  |           |           | (T428)                  |                |
|                        |  |           | 0180/0000 | LENGTH(AH 1839 BK 3868) |                |
|                        |  |           | 0170/3055 | 024 "DIA CIRC CONCR     |                |
|                        |  |           |           | LEN=0046                | INSTALLED UNKN |
| PINEHURST DR           |  | 0170/2908 |           | RACHEL DR               |                |
| (T600)                 |  |           |           | (T584)                  |                |
|                        |  |           | 0170/2897 | 028 "DIA CIRC CONCR     |                |
|                        |  |           | 0170/2800 | LEN=0048                | INSTALLED UNKN |
|                        |  |           | 0170/2715 | 018 "DIA CIRC METAL     |                |
|                        |  |           |           | LEN=0035                | INSTALLED UNKN |
|                        |  |           | 0170/2560 | 024 "DIA CIRC METAL     |                |
|                        |  |           |           | LEN=0040                | INSTALLED UNKN |
|                        |  |           | 0170/1498 | 018"H 30"W ELLIP CONC   |                |
|                        |  |           |           | LEN=0031                | INSTALLED UNKN |
|                        |  |           | 0170/1262 | 018 "DIA CIRC METAL     |                |
|                        |  |           |           | LEN=0031                | INSTALLED UNKN |
| LEXINGTON BL           |  | 0170/1227 |           | 028 "DIA CIRC CONCR     |                |
| (TWP )                 |  |           |           | LEN=0100                | INSTALLED UNKN |
| WINDGATE DR            |  | 0170/0505 |           | 028 "DIA CIRC CONCR     |                |
| (PRDR)                 |  |           |           | LEN=0048                | INSTALLED UNKN |
|                        |  |           | 0170/0399 | 028 "DIA CIRC CONCR     |                |
|                        |  |           |           | LEN=0048                | INSTALLED UNKN |
|                        |  | 049172 FT | 0170/0159 | 2 0 15139 0 00 0465+56  |                |
|                        |  |           | 049172 FT | POTTSTOWN PK            |                |
|                        |  |           |           | (SR0100 SEG 0410/0000)  |                |
| POTTSTOWN PK           |  | 0170/0000 |           | MFC BEGIN = C           |                |
| (SR0100 SEG 0410/0000) |  |           | 0170/0000 | LENGTH(AH 3868 BK 2567) |                |
|                        |  |           | 0164/2326 | 028 "DIA CIRC CONCR     |                |
|                        |  |           |           | LEN=0032                | INSTALLED UNKN |
|                        |  |           | 0164/2186 | 028 "DIA CIRC CONCR     |                |
|                        |  |           |           | LEN=0032                | INSTALLED UNKN |
|                        |  |           | 0164/2099 | ST ANDREWS LN           |                |
|                        |  |           |           | (T429)                  |                |

DIR: B TOTAL LEN: 19.995 MI.  
LEFT MUN: WEST VINCENT T

DIST: 06-2 SR: 401  
RIGHT MUN: WEST VINCENT T

2 0 15139 0 00 0417+15 044332 FT  
TREGO RD  
(PRDR) 0160/0000

TEMPLIN RD  
(T512)

046605 FT

042957 FT

039658 FT

0130/2082

0164/1177

046605 FT

0164/0000

0160/2273

0160 / 1473

0160/1262

0160/0843

0160/0152

0 4 4 3 3 2 F T

0160/0000

042957 FT

0150/0000

0140/1875

0140/0965

039658 FT

0140/0000

036 " DIA CIRC METAL  
LEN=0042 INSTALLED UNKN

```

0 0 00000 0 00 0000+00
LENGTH(AH 2567 BK 2273)
036"H 00"W MULT METAL
LEN=0037 INSTALLED UNKN

```

```
WEST V IN C E T
EAST N A M A R
018 " D I A C E L T
LEN = 0 0 2 4 C I R C M E T A L
015 " D I A C I N S T A M L E T A L U N K N
LEN = 0 0 3 2 C I N S T A L L E T U N K N
```

024"H 00"W MULT METAL  
LEN=0031 INSTALLED UNKN

LENGTH(AH 2273 BK 1375)

```

2 0 15139 0 00 0403+40
FAIRVIEW RD
(SR4031 SEG 0140/0000)
LENGTH(AH 1375 BK 3299)

```

024 " DIA CIR PLASTIC  
LEN=0045 INSTALLED UNKN

015 "DIA CIRC METAL  
LEN=0031 INSTALLED UNKN

2 0 15139 0 00 0370+52  
FONT RD  
(T510)  
LENGTH(AH 3299 BK 2889)

EXTRACT DATE: 12/28/2024 ROADWAY MANAGEMENT SYSTEM PAGE NUMBER: 320  
PRINT DATE: 12/30/2024 SLD COUNTY/SR - ANNUAL PRINT COUNTY: CHESTER

DIR: B TOTAL LEN: 19.995 MI. DIST: 06-2 SR: 401  
LEFT MUN: EAST NANTMEAL T RIGHT MUN: EAST NANTMEAL T

036769 FT

0130/0520  
036769 FT

018 "DIA CIRC METAL  
LEN=0030 INSTALLED UNKN  
2 0 15139 0 00 0341+60  
FINNEY RD  
(T507)  
5 0130/0000 LENGTH(AH 2889 BK 2657)

034112 FT

0124/0286  
0124/0121  
034112 FT  
5 0124/0000

018 "DIA CIR PLASTIC  
LEN=0032 INSTALLED UNKN  
024 "DIA CIRC METAL  
LEN=0045 INSTALLED UNKN  
0 0 00000 0 00 0000+00  
5 0124/0000 LENGTH(AH 2657 BK 2956)

031156 FT

031156 FT  
5 0120/0000  
0110/1680

012 "DIA CIRC CONCR  
LEN=0030 INSTALLED UNKN  
0 0 00000 0 00 0000+00  
5 0120/0000 LENGTH(AH 2956 BK 1730)  
018 "DIA CIRC METAL  
LEN=0036 INSTALLED UNKN

029426 FT

0110/0990  
0110/0461  
029426 FT  
5 0110/0000

024 "DIA CIRC METAL  
LEN=0032 INSTALLED UNKN  
018 "DIA CIRC METAL  
LEN=0045 INSTALLED UNKN  
2 0 15139 0 00 0267+91  
5 0110/0000 LENGTH(AH 1730 BK 1905)

027521 FT

0104/0310  
027521 FT  
5 0104/0000

MOORES RD  
(PRDR)  
0 0 00000 0 00 0000+00  
018 "DIA CIRC METAL  
LEN=0035 INSTALLED UNKN  
5 0104/0000 LENGTH(AH 1905 BK 2271)

DIR: B TOTAL LEN: 19.995 MI.  
LEFT MUN: EAST NANTMEAL T

DIST: 06-2 SR: 401  
RIGHT MUN: EAST NANTMEAL T

EXTRACT DATE: 12/28/2024 ROADWAY MANAGEMENT SYSTEM PAGE NUMBER: 318  
PRINT DATE: 12/30/2024 SLD COUNTY/SR - ANNUAL PRINT COUNTY: CHESTER

DIR: B TOTAL LEN: 19.995 MI. DIST: 06-2 SR: 401  
LEFT MUN: EAST NANTMEAL T RIGHT MUN: EAST NANTMEAL T

015125 FT

0070/1188 015 "DIA CIRC METAL  
LEN=0035 INSTALLED UNKN

0070/0270 036 "DIA CIRC CONCR  
015125 FT LEN=0055 INSTALLED UNKN  
2 0 15139 0 00 0125+76  
BULLTOWN RD  
(SR0345 SEG 0030/1512)  
5 0070/0000 LENGTH(AH 2643 BK 2290)

0060/1260 024 "DIA CIRC METAL  
LEN=0040 INSTALLED UNKN  
0060/1001 024 "DIA CIRC METAL  
LEN=0024 INSTALLED UNKN

012835 FT

0060/0011 EAST NANTMEAL  
012835 FT WEST NANTMEAL T  
0 0 00000 0 00 0000+00  
5 0060/0000 LENGTH(AH 2290 BK 2240)  
024 "DIA CIRC METAL  
0050/2240 LEN=0024 INSTALLED UNKN  
018 "DIA CIRC METAL  
0050/1720 LEN=0024 INSTALLED UNKN  
018 "DIA CIRC METAL  
0050/1375 LEN=0024 INSTALLED UNKN

010595 FT

0050/0350 DRAINAGE  
STRUCTURE LENGTH 14 FT  
BMSID 15/0401/0050/0350  
IRONSTONE LN  
0050/0103 (TWP )  
0050/0018 BMSID 15/0401/0050/0000  
010595 FT 2 0 15139 0 00 0079+97  
BRANCH FRENCH CREEK  
BMSBG 15/0401/0050/0000  
5 0050/0000 LENGTH(AH 2240 BK 3268)

0040/2280 018 "DIA CIRC METAL  
LEN=0024 INSTALLED UNKN

018 "DIA CAST IRON



EXTRACT DATE: 12/28/2024 ROADWAY MANAGEMENT SYSTEM PAGE NUMBER: 317  
PRINT DATE: 12/30/2024 SLD COUNTY/SR - ANNUAL PRINT COUNTY: CHESTER

DIR: B TOTAL LEN: 19.995 MI. DIST: 06-2 SR: 401  
LEFT MUN: WEST NANTMEAL T RIGHT MUN: WEST NANTMEAL T

BRICK LN  
(T396) 0040/0464

2 0 15139 0 00 0047+79 007327 FT  
LC FOR BRICK LN  
(CONN) 0040/0000

STEEPLECHASE DR  
(PRDR) 0030/1406

0 0 00000 0 00 0000+00 004622 FT  
PINE ST  
(TWP) 0030/0000

2 0 15139 0 00 0003+60 002955 FT  
CHESTNUT ST  
(SR0082 SEG 0672/0000) 0020/0000

HESS DR  
(PRDR) 0010/1360

000000 FT

0040/1175 LEN=0040 INSTALLED UNKN  
YODER RD  
0040/1032 (T513)  
LC FOR YODER RD  
0040/0899 (T513)  
WEST NANTMEAL  
0040/0500 ELVERSON B  
015 "DIA CIR PLASTIC  
0040/0020 LEN=0030 INSTALLED 2008  
007327 FT  
0040/0000 LENGTH(AH 3268 BK 2705)  
036 "DIA CIR PLASTIC  
0030/2453 LEN=0045 INSTALLED UNKN  
036 "DIA CAST IRON  
0030/2108 LEN=0045 INSTALLED UNKN  
004622 FT  
0030/0000 LENGTH(AH 2705 BK 1667)  
002955 FT MANOR RD  
(SR0082 SEG 0672/0000)  
0020/0000 LENGTH(AH 1667 BK 2955)  
GOODFELLOW ST  
0010/2070 (PRDR)  
000000 FT 2 0 15013 0 00 0000+00  
NC CO NESTOGA RD  
INTER-BK CONESTOGA RD  
(SR0401 SEG 0010/1041)  
MFC BEGIN = D  
BK-BERKS (06)  
0010/0000 LENGTH(AH 2955 BK 0000)

EXTRACT DATE: 12/28/2024 ROADWAY MANAGEMENT SYSTEM PAGE NUMBER: 316  
PRINT DATE: 12/30/2024 SLD COUNTY/SR - ANNUAL PRINT COUNTY: CHESTER  
DIR: B TOTAL LEN: 9.555 MI. DIST: 06-2 SR: 372  
LEFT MUN: COATESVILLE C RIGHT MUN: COATESVILLE C

FIFTH AV  
(CITY)  
UNKNOWN AL  
(CITY)  
SIXTH AV  
(CITY)

1 0 00360 7 00 0006+74 047762 FT  
EIGHTH AV  
(CITY) 0230/0000

050453 FT

050453 FT  
INTER-AHD

```

VALLEY RD
(CITY)
STRODE AV
(SR0082 SEG 0422/0567)

024 "DIA CIRC CONCR
LEN=0028 INSTALLED 1980
018 "DIA CIRC CONCR
LEN=0032 INSTALLED 1980
018 "DIA CIRC CONCR
LEN=0038 INSTALLED 1980
UNKNOWN AL
(CITY)

```

0230 / 2691

0230 / 2615

0230 / 2173

0230 / 1740

0230 / 1660

047762 FT

0230/0000 LENGTH(AH 2691 BK 3774)

0220/5112

COATESVILLE  
VALLEY T  
01B "DIA CIRC CONCR  
LEN=0040 INSTALLED 1980

EXTRACT DATE: 12/28/2024 ROADWAY MANAGEMENT SYSTEM PAGE NUMBER: 315  
PRINT DATE: 12/30/2024 SLD COUNTY/SR - ANNUAL PRINT COUNTY: CHESTER

DIR: B TOTAL LEN: 9.555 MI. DIST: 06-2 SR: 372  
LEFT MUN: VALLEY T RIGHT MUN: VALLEY T

|                       |           |    |  |           |   |
|-----------------------|-----------|----|--|-----------|---|
|                       |           |    |  | 0220/2646 | 018 "DIA CIRC CONCR<br>LEN=0040 INSTALLED 1980  |
| TENTH AV<br>(T428)    | 0220/2500 | == |  |           |   |
|                       |           |    |  | 0220/2118 | 036 "DIA CIRC CONCR<br>LEN=0050 INSTALLED 1980  |
|                       |           |    |  | 0220/1826 | 024 "DIA CIRC CONCR<br>LEN=0060 INSTALLED 1980  |
| ELEVENTH AV<br>(T425) | 0220/1812 | == |  |           |   |
|                       |           |    |  | 0220/1780 | 018 "DIA CIRC METAL<br>LEN=0039 INSTALLED 1980  |
|                       |           |    |  | 0220/1163 | CONSOLIDATED RAIL CORPO<br>OVERPASS IS RR X-ING |
|                       |           |    |  | 0220/0798 | 018 "DIA CIRC CONCR<br>LEN=0040 INSTALLED 1980  |
| PRIVATE DR<br>(PRDR)  | 0220/0620 | == |  | 0220/0620 | (APRA) ALLEG'Y LUDLUM S                         |
|                       |           |    |  | 0220/0606 | 018 "DIA CIRC METAL<br>LEN=0028 INSTALLED 1980  |
|                       |           |    |  | 0220/0605 | 018 "DIA CIRC METAL<br>LEN=0028 INSTALLED 1980  |
|                       |           |    |  | 0220/0498 | GREEN ST<br>(T422)                              |
|                       |           |    |  | 0220/0355 | 030 "DIA CAST IRON<br>LEN=0030 INSTALLED 1980   |
|                       |           |    |  | 0220/0248 | BRADLEY AV<br>(T421)                            |
|                       | 043988 FT | == |  | 043988 FT | 1 1 03835 0 00 0083+22<br>PARK AV<br>(T420)     |
|                       |           |    |  | 0220/0000 | LENGTH(AH 3774 BK 3040)                         |
| PARK AV<br>(T407)     | 0210/3004 | == |  |           |   |
|                       |           |    |  | 0210/2547 | 018 "DIA CIR PLASTIC<br>LEN=0040 INSTALLED 1980 |
| SCOTT AV<br>(T418)    | 0210/2521 | == |  |           |   |
|                       |           |    |  | 0210/2427 | GROVE AV<br>(T417)                              |
|                       |           |    |  | 0210/2369 | 018 "DIA CAST IRON<br>LEN=0032 INSTALLED 1980   |
| SENECA AV<br>(T416)   | 0210/2031 | == |  |           |   |
|                       |           |    |  | 0210/1580 | 018 "DIA CIRC CONCR<br>LEN=0027 INSTALLED 1980  |
|                       |           |    |  | 0210/1502 | HEMLOCK AV<br>(T413)                            |
|                       |           |    |  | 0210/1430 | BMSN 15/0372/0210/1416                          |

EXTRACT DATE: 12/28/2024 ROADWAY MANAGEMENT SYSTEM PAGE NUMBER: 314  
PRINT DATE: 12/30/2024 SLD COUNTY/SR - ANNUAL PRINT COUNTY: CHESTER

DIR: B TOTAL LEN: 9.555 MI. DIST: 06-2 SR: 372  
LEFT MUN: VALLEY T RIGHT MUN: VALLEY T

|                  |     |           |                          |
|------------------|-----|-----------|--------------------------|
|                  |     |           | 1 1 03835 0 00 0066+91   |
|                  |     | 0210/1416 | SUCKER RUN CREEK         |
|                  |     |           | BMSBG 15/0372/0210/1416  |
|                  |     |           | OAK AV                   |
|                  | ==  | 0210/1133 | (TWP)                    |
|                  | ==  | 0210/0859 | STEELE AV                |
|                  | ==  |           | (T409)                   |
|                  | ==  | 0210/0502 | RIDGE AV                 |
|                  |     |           | (T408)                   |
|                  |     | 0210/0061 | 048"H 72"W CON BOX CUL   |
| 040948 FT        | --- | 040948 FT | LEN=0045 INSTALLED 1980  |
|                  |     |           | 1 1 03835 0 00 0052+78   |
|                  |     |           | MOUNT CARMEL RD          |
|                  | ==  | 0210/0000 | (T405)                   |
|                  | ==  | 0200/2948 | LENGTH(AH 3040 BK 3319)  |
|                  | ==  |           | LINDEN AV                |
|                  | ==  |           | (T404)                   |
|                  | --- | 0200/2629 | 018"DIA CIRC CONCR       |
|                  | --- |           | LEN=0062 INSTALLED 1980  |
|                  | ==  | 0200/2611 | ELM AV                   |
|                  | ==  |           | (T403)                   |
|                  | ==  | 0200/2266 | MAPLE AV                 |
|                  | ==  |           | (T402)                   |
| RED RD<br>(T400) |     |           |                          |
| 0200/2117        | ==  |           |                          |
|                  | --- | 0200/2050 | 010"DIA CIRC CONCR       |
|                  | --- |           | LEN=0024 INSTALLED 1980  |
|                  | --- | 0200/1749 | 018"DIA CIRC CONCR       |
|                  |     |           | LEN=0030 INSTALLED 1980  |
|                  | --- | 0200/0950 | 018"DIA CIRC CONCR       |
|                  | --- |           | LEN=0030 INSTALLED 1980  |
|                  | --- | 0200/0743 | 015"DIA CIR PLASTIC      |
|                  | --- |           | LEN=0035 INSTALLED 1980  |
|                  | --- | 0200/0035 | 024"H 36"W ELLIP CONC    |
| 037629 FT        | --- | 037629 FT | LEN=0036 INSTALLED 1980  |
|                  |     |           | 1 1 03835 0 00 0028+53   |
|                  |     |           | CYNTHIA RD               |
|                  | ==  | 0200/0000 | (T433)                   |
|                  | ==  | 0190/1609 | LENGTH(AH 3319 BK 1957)  |
|                  |     |           | BMSSEN 15/0372/0190/1597 |
|                  |     |           | 1 1 03835 0 00 0015+97   |
|                  |     |           | SUCKER RUN               |
|                  |     | 0190/1597 | BMSBG 15/0372/0190/1597  |
|                  | --- | 0190/0870 | 018"H 60"W CONC STRUCT   |
|                  | --- |           | LEN=0030 INSTALLED 1980  |
|                  | --- | 0190/0630 | 012"DIA CAST IRON        |
|                  | --- |           | LEN=0033 INSTALLED 1980  |

EXTRACT DATE: 12/28/2024 ROADWAY MANAGEMENT SYSTEM PAGE NUMBER: 313  
PRINT DATE: 12/30/2024 SLD COUNTY/SR - ANNUAL PRINT COUNTY: CHESTER

DIR: B TOTAL LEN: 9.555 MI. DIST: 06-2 SR: 372  
LEFT MUN: VALLEY T RIGHT MUN: VALLEY T

1 1 03835 0 00 0000+00 035672 FT  
EASTERN AV  
(T574) 0190/0000

SPAULDING AV  
(T427) 0180/1861  
BELVEDERE AV  
(T566) 0180/1562

HELEN ST  
(T428) 0180/0897

1 1 03001 0 00 0068+59 033551 FT  
CHESTNUT ST  
(T422) 0180/0000

OLD WILMINGTON RD  
(SR4001 SEG 0010/0000) 0170/1106

031820 FT

0190/0422 015 "DIA CAST IRON  
LEN=0037 INSTALLED 1980  
VALLEY  
0190/0055 SADS BURY T  
035672 FT

5 0190/0000 LENGTH(AH 1957 BK 2121)  
OLD WILMINGTON RD  
(T364)  
0180/1924 015 "DIA CIRC CONCR  
0180/1889 LEN=0030 INSTALLED 1980

NEWPORT AV  
(T431)  
0180/1277 018 "DIA CIRC METAL  
0180/0950 LEN=0034 INSTALLED 1980

0180/0803 012 "DIA CAST IRON  
LEN=0027 INSTALLED 1980  
033551 FT

5 0180/0000 LENGTH(AH 2121 BK 1731)

0170/1105 010 "DIA CAST IRON  
LEN=0045 INSTALLED 1980

0170/0485 018 "DIA CIR PLASTIC  
LEN=0063 INSTALLED 1980  
0170/0469 018 "DIA CIR PLASTIC  
LEN=0060 INSTALLED 1980  
FOR SR 0372 AND 3062

0170/0160 (CONN)  
036 "DIA CIRC CONCR  
0170/0070 LEN=0070 INSTALLED 1980  
031820 FT 1 1 03001 0 00 0051+60

5 0170/0000 STRASBURG RD  
LENGTH(AH 1731 BK 2105)  
(SR3062 SEG 0010/0000)  
TIMACULA RD  
(T432)

0160/2051 BMS EN 15/0372/0160/1706  
0160/1737 0 0 00000 0 00 0000+00  
BUCK RUN

EXTRACT DATE: 12/28/2024 ROADWAY MANAGEMENT SYSTEM PAGE NUMBER: 312  
PRINT DATE: 12/30/2024 SLD COUNTY/SR - ANNUAL PRINT COUNTY: CHESTER

DIR: B TOTAL LEN: 9.555 MI. DIST: 06-2 SR: 372  
LEFT MUN: SADS BURY T RIGHT MUN: SADS BURY T

1 1 03001 0 00 0025+62 029715 FT  
VIRGINIA AV  
(T593) 0160/0000

SHAMROCK LN  
(TWP ) 0150/2015

BAILEY DR  
(BORO) 0140/1459

026539 FT

024874 FT

0160/1706 BMSBG 15/0372/0160/1706  
024"H 53"W CONC STRUCT  
0160/1460 LEN=0029 INSTALLED 1980  
OLD STOTTSVILLE RD  
0160/1048 (SR3081 SEG 0080/0699)

029715 FT

0160/0000 LENGTH(AH 2105 BK 3176)

0150/2181 020 "DIA CAST IRON  
LEN=0028 INSTALLED 1980

0150/0884 018 "DIA CIRC METAL  
LEN=0040 INSTALLED 1980  
WESTERN AV  
0150/0868 (T426)

0150/0167 SADS BURY  
PARKESBURG B  
015 "DIA CIRC CONCR  
0150/0157 LEN=0030 INSTALLED 1980  
026539 FT 1 1 04814 0 00 0033+68  
NC VA LLEY RD

0150/0000 PARKE AV  
(BORO)  
LENGTH(AH 3176 BK 1665)

0140/0998 FAIRMOUNT AV  
(BORO)  
015 "DIA CIRC METAL  
0140/0505 LEN=0034 INSTALLED 1980  
018 "DIA CIRC CONCR  
0140/0290 LEN=0034 INSTALLED 1980  
018 "DIA CIRC CONCR  
0140/0188 LEN=0036 INSTALLED 1980  
018 "DIA CIRC CONCR  
0140/0100 LEN=0060 INSTALLED 1980  
024874 FT 1 1 04814 0 00 0017+17  
CHURCH ST  
(SR0010 SEG 0282/0000)

0140/0000 MFC BEGIN = C  
LENGTH(AH 1665 BK 1740)

EXTRACT DATE: 12/28/2024 ROADWAY MANAGEMENT SYSTEM PAGE NUMBER: 311  
PRINT DATE: 12/30/2024 SLD COUNTY/SR - ANNUAL PRINT COUNTY: CHESTER

DIR: B TOTAL LEN: 9.555 MI. DIST: 06-2 SR: 372  
LEFT MUN: PARKESBURG B RIGHT MUN: PARKESBURG B

ALLEY  
(BORO)

023134 FT

0120/1780

2 0 15062 0 00 0147+88 021179 FT  
W BRIDGE ST  
(BORO)

0120/0000

PARKESBURG  
WEST SADSBUY T

0110/1348

|    |           |  |
|----|-----------|--|
|    | 0130/1625 | 036 "DIA CIRC CONCR<br>LEN=0035 INSTALLED 1980<br>BRANCH BUCK RUN<br>STRUCTURE LENGTH 28 FT<br>BMSID 15/0010/0282/0034 |
|    | 0130/1366 | 018 "DIA CIRC METAL<br>LEN=0042 INSTALLED 1980<br>BRANDT ST  |
| == | 0130/1081 | (BORO)<br>GAY ST   |
| == | 0130/0700 | (BORO)<br>015 "DIA CIRC CONCR<br>LEN=0028 INSTALLED 1980<br>GRANT ST   |
|    | 0130/0680 | (BORO)<br>0130/0508<br>023134 FT   |
| == | 0130/0508 | (BORO)<br>1 1 04814 0 00 0000+00<br>WEST ST<br>(BORO)  |
| == | 0130/0000 | LENGTH(AH 1740 BK 1955)  |
| == | 0120/1680 | 024 "DIA CIRC CONCR<br>LEN=0033 INSTALLED 1980<br>CULVERT ST<br>(BORO)   |
| == | 0120/1390 | CHESTNUT ST<br>(BORO)  |
| == | 0120/0830 | BRIDGE ST E<br>(BORO)  |
| == | 0120/0485 | W BRIDGE ST<br>(BORO)  |
| == | 0120/0030 | 021179 FT  |
| == | 0120/0000 | LENGTH(AH 1955 BK 1978)  |
|    |           | NC FIRST AV  |
|    | 0110/1117 | 018 "DIA CIRC METAL<br>LEN=0040 INSTALLED 1980   |
|    | 0110/0975 | 018 "DIA CIRC METAL<br>LEN=0055 INSTALLED 1980<br>SECOND AV<br>(BORO)  |
| == | 0110/0955 | SPRUCE AL<br>(BORO)  |
| == | 0110/0770 | (BORO)<br>018 "DIA CIRC METAL<br>LEN=0100 INSTALLED 1980<br>THIRD AV<br>(BORO)   |
|    | 0110/0727 | FOURTH AV  |
| == | 0110/0590 |  |

EXTRACT DATE: 12/28/2024 ROADWAY MANAGEMENT SYSTEM PAGE NUMBER: 310  
PRINT DATE: 12/30/2024 SLD COUNTY/SR - ANNUAL PRINT COUNTY: CHESTER

DIR: B TOTAL LEN: 9.555 MI. DIST: 06-2 SR: 372  
LEFT MUN: WEST SADSBUURY T RIGHT MUN: WEST SADSBUURY T

|                                  |           |     |                                     |
|----------------------------------|-----------|-----|-------------------------------------|
|                                  |           | ==  | 0110/0295 (BORO)                    |
|                                  |           | --- | 024 "DIA CIR PLASTIC                |
|                                  | 019201 FT | --- | 0110/0147 LEN=0030 INSTALLED 1980   |
|                                  |           | --- | 019201 FT 2 0 15062 0 00 0128+17    |
|                                  |           | --- | NC LIMESTONE RD                     |
|                                  |           | --- | LIMESTONE RD                        |
|                                  |           | --- | (T572)                              |
|                                  |           | --- | PARKESBURG                          |
|                                  |           | --- | WEST SADSBUURY T                    |
|                                  |           | ==  | 5 0110/0000 LENGTH(AH 1978 BK 2441) |
|                                  |           | --- |                                     |
|                                  |           | --- | 0100/1232 018"H 00"W MULT PLSTIC    |
|                                  |           | --- | LEN=0045 INSTALLED 1980             |
|                                  |           | --- |                                     |
|                                  |           | --- | 0100/0190 018 "DIA CIRC METAL       |
|                                  |           | --- | LEN=0035 INSTALLED 1980             |
| 2 0 15062 0 00 0105+50 016760 FT |           | --- | 0100/0190 016760 FT                 |
| PRIVATE DR                       |           | ==  | 5 0100/0000 LENGTH(AH 2441 BK 2944) |
| (PRDR)                           | 0100/0000 | --- |                                     |
|                                  |           | --- | 0090/2094 018 "DIA CIRC METAL       |
|                                  |           | --- | LEN=0030 INSTALLED 1980             |
|                                  |           | --- | 024 "DIA CIRC METAL                 |
|                                  |           | --- | LEN=0030 INSTALLED 1980             |
| PRIVATE DR                       |           | POI | 0090/1102 (APRA) A. DUIE PYLE INC   |
| (PRDR)                           | 0090/1102 | --- |                                     |
|                                  | 013816 FT | --- | 013816 FT 2 0 15062 0 00 0074+22    |
|                                  |           | --- | (APRA) SADSBUURY INDUSTR            |
|                                  |           | --- | LENOVER RD                          |
|                                  |           | POI | (T420)                              |
|                                  |           | --- | 5 0090/0000 LENGTH(AH 2944 BK 0848) |
|                                  |           | --- | 024"H 00"W MULT PLSTIC              |
|                                  |           | --- | 0080/0821 LEN=0025 INSTALLED 1980   |
|                                  |           | --- |                                     |
| 2 0 15062 0 00 0061+16 012968 FT |           | --- | 012968 FT                           |
| PRIVATE DR                       |           | ==  | 5 0080/0000 LENGTH(AH 0848 BK 2997) |
| (PRDR)                           | 0080/0000 | --- |                                     |
|                                  |           | --- |                                     |
|                                  |           | --- | 0070/2070 024"H 00"W MULT PLSTIC    |
|                                  |           | --- | LEN=0036 INSTALLED 1980             |
|                                  |           | --- | 018 "DIA CIRC METAL                 |
|                                  |           | --- | LEN=0034 INSTALLED 1980             |



EXTRACT DATE: 12/28/2024 ROADWAY MANAGEMENT SYSTEM PAGE NUMBER: 309  
PRINT DATE: 12/30/2024 SLD COUNTY/SR - ANNUAL PRINT COUNTY: CHESTER

DIR: B TOTAL LEN: 9.555 MI. DIST: 06-2 SR: 372  
LEFT MUN: WEST SADS BURY T RIGHT MUN: WEST SADS BURY T

|                     |  |                                    |
|---------------------|--|------------------------------------|
| 009971 FT           |  | 009971 FT 2 0 15062 0 00 0025+76   |
|                     |  | 0070/0000 LENGTH(AH 2997 BK 2571)  |
|                     |  | WEST SADS BURY                     |
|                     |  | 0060/0524 ATGLEN B                 |
|                     |  | 0060/0429 BMSSEN 15/0372/0060/0384 |
|                     |  | 2 0 15062 0 00 0013+60             |
|                     |  | OFFICERS RUN                       |
|                     |  | 0060/0384 BMSBG 15/0372/0060/0384  |
|                     |  | 058"H 91"W ELLIP CONC              |
|                     |  | 0060/0160 LEN=0080 INSTALLED UNKN  |
| 007400 FT           |  | 007400 FT 2 0 15062 0 00 0009+30   |
|                     |  | GAP NEWPORT PK                     |
|                     |  | (SR0041 SEG 0350/0686)             |
|                     |  | 0060/0000 LENGTH(AH 2571 BK 1016)  |
|                     |  | 024 "DIA CIRC CONCR                |
|                     |  | 0050/0614 LEN=0038 INSTALLED 1980  |
| 006384 FT           |  | 006384 FT 2 0 15062 0 00 0000+00   |
|                     |  | MAIN ST                            |
|                     |  | (BORO)                             |
|                     |  | NC LOWER VALLEY RD                 |
|                     |  | RIDGE AV                           |
|                     |  | (BORO)                             |
|                     |  | MFC BEGIN = D                      |
|                     |  | 0050/0000 LENGTH(AH 1016 BK 0881)  |
|                     |  | 030 "DIA CIRC METAL                |
|                     |  | 0040/0867 LEN=0020 INSTALLED 1980  |
| MAIN ST<br>(BORO)   |  | 018 "DIA CIRC METAL                |
|                     |  | 0040/0689 LEN=0053 INSTALLED 1980  |
|                     |  | CHURCH ST                          |
|                     |  | (BORO)                             |
| 0040/0760           |  | 0040/0680                          |
|                     |  | 018 "DIA CIRC METAL                |
|                     |  | LEN=0034 INSTALLED 1980            |
| CHURCH ST<br>(BORO) |  | 0040/0561                          |
|                     |  | 018 "DIA CIRC METAL                |
|                     |  | LEN=0034 INSTALLED 1980            |
|                     |  | 0040/0288                          |
|                     |  | DALLAS ST                          |

EXTRACT DATE: 12/28/2024 ROADWAY MANAGEMENT SYSTEM PAGE NUMBER: 308  
PRINT DATE: 12/30/2024 SLD COUNTY/SR - ANNUAL PRINT COUNTY: CHESTER

DIR: B TOTAL LEN: 9.555 MI. DIST: 06-2 SR: 372  
LEFT MUN: ATGLEN B RIGHT MUN: ATGLEN B

2 0 15062 1 00 0000+00 005503 FT  
VALLEY AV  
(SR3066 SEG 0010/0000)  
MAIN ST  
(BORO)

0040/0000

003572 FT

002963 FT

000000 FT

== == 0040/0220 (BORO)  
018" DIA CIRC METAL  
-- -- 0040/0217 LEN=0030 INSTALLED 1980  
018" DIA CIRC METAL  
-- -- 0040/0036 LEN=0030 INSTALLED 1980  
005503 FT  
NC MAIN ST  
S 0040/0000 LENGTH(AH 0881 BK 1931)  
018" DIA CIRC METAL  
-- -- 0030/1880 LEN=0036 INSTALLED 1980  
CHESTER ST  
== == 0030/1640 (BORO)  
018" DIA CIRC METAL  
-- -- 0030/1625 LEN=0042 INSTALLED 1980  
NORWOOD ST  
== 0030/1070 (BORO)  
HIGH ST  
== 0030/0550 (BORO)  
1 0 00485 0 01 0036+54  
CHARLES ST  
== S 0030/0000 LENGTH(AH 1931 BK 0609)  
ATGLEN  
-- -- 0020/0240 WEST SADS BURY T  
002963 FT 1 0 00485 0 01 0029+60  
ISRAEL'S MILL RD  
== S 0020/0000 (TWP)  
LENGTH(AH 0609 BK 2963)  
0010/1225 018" DIA CIRC METAL  
LEN=0058 INSTALLED UNKN  
0010/1124 018" DIA CIRC METAL  
LEN=0038 INSTALLED UNKN  
CONSOLIDATED RAIL CORPO  
-- -- 0010/1057 OVERPASS IS RR X-ING  
018" DIA CIRC METAL  
-- -- 0010/0222 LEN=0035 INSTALLED 1980  
000000 FT 1 0 00485 0 00 0000+00  
NC VALLEY AV  
INTER-BK BRIDGE ST  
(SR0372 SEG 0440/1704)  
MFC BEGIN = C  
BK-LANCASTER (36)  
S 0010/0000 LENGTH(AH 2963 BK 0000)

EXTRACT DATE: 12/28/2024 ROADWAY MANAGEMENT SYSTEM PAGE NUMBER: 307  
PRINT DATE: 12/30/2024 SLD COUNTY/SR - ANNUAL PRINT COUNTY: CHESTER  
DIR: B TOTAL LEN: 6.864 MI. DIST: 06-2 SR: 352  
LEFT MUN: EAST WHITELAND T RIGHT MUN: EAST WHITELAND T

036242 FT



036242 FT  
INTER-AHD ADDISON LN  
(PRDR)

EXTRACT DATE: 12/28/2024 ROADWAY MANAGEMENT SYSTEM PAGE NUMBER: 306  
PRINT DATE: 12/30/2024 SLD COUNTY/SR - ANNUAL PRINT COUNTY: CHESTER

DIR: B TOTAL LEN: 6.864 MI. DIST: 06-2 SR: 352  
LEFT MUN: EAST WHITELAND T RIGHT MUN: EAST WHITELAND T

FRAZER RD  
(T482) 0150/0569

1 1 01023 0 00 0150+31 034241 FT  
COLLEGE AV  
(T841) 0150/0000

SHIRTZ FARM LN  
(PRDR) 0140/1780

1 1 01023 0 00 0122+66 031477 FT

LANCASTER AV  
(SR0030 SEG 0500/1839)  
0150/2001  
0150/1473 BMS EN 15/0352/0150/1423  
0 0 00000 0 00 0000+00  
NORFOLK SOUTHERN RAI RR  
0150/1423 BMSBG 15/0352/0150/1423  
THREE TUN RD  
0150/1126 (TWP)  
MID BLOCK TRAFFIC SIGNA  
(TWP)  
0150/0802  
024 "DIA CIRC METAL  
0150/0788 LEN=0025 INSTALLED UNKN  
NATIONAL RAILROAD PASSE  
0150/0711 OVERPASS IS RR X-ING  
024 "DIA CIRC METAL  
0150/0610 LEN=0178 INSTALLED UNKN  
MID BLOCK TRAFFIC SIGNA  
(TWP)  
0150/0609  
JUDITH LYNN WY  
(T847)  
0150/0184  
034241 FT  
5 0150/0000 LENGTH(AH 2001 BK 2764)  
ROSEMONT AV  
(TWP)  
0140/2516 ROGERS WY  
(T846)  
0140/2033  
018 "DIA CIRC CONCR  
0140/1675 LEN=0030 INSTALLED UNKN  
SUMMIT RD  
(T401)  
0140/1259  
WOODCREST LN  
(T810)  
0140/0560 018 "DIA CIRC CONCR  
0140/0530 LEN=0030 INSTALLED UNKN  
018 "DIA CIRC CONCR  
0140/0386 LEN=0030 INSTALLED UNKN  
NC SPROUL RD  
KING RD  
(SR2022 SEG 0070/2350)  
031477 FT EAST WHITELAND

EXTRACT DATE: 12/28/2024 ROADWAY MANAGEMENT SYSTEM PAGE NUMBER: 305  
PRINT DATE: 12/30/2024 SLD COUNTY/SR - ANNUAL PRINT COUNTY: CHESTER

DIR: B TOTAL LEN: 6.864 MI. DIST: 06-2 SR: 352  
LEFT MUN: EAST WHITELAND T RIGHT MUN: EAST WHITELAND T

| Left Side   | Right Side  |
|---|---|
| KING RD<br>(SR2022 SEG 0070/2350) 0140/0000       | EAST GOSHEN T<br>LENGTH(AH 2764 BK 2556)  |
|   | BROOKMONT DR<br>(T501)  |
| FAIRWAY DR<br>(T581) 0130/0750                    | MEADOWCREEK LN<br>(PRDR)  |
| 028921 FT   | 015 "DIA CIRC CONCR<br>LEN=0030 INSTALLED UNKN<br>1 1 01023 0 00 0097+15<br>FOREST LN<br>(T350) |
|   | 0130/0000 LENGTH(AH 2556 BK 2547)   |
| TANGLEWOOD DR<br>(T559) 0120/1693                 | 018 "DIA CIRC CONCR<br>LEN=0030 INSTALLED UNKN<br>OLD ORCHARD LN<br>(T553)                      |
| GREEN HILL RD<br>(SR2018 SEG 0080/3048) 0120/0955 | 0120/1422   |
| 026374 FT   | 0120/0955   |
|   | IVY LN<br>(T530)  |
|   | 0120/0671   |
|   | 026374 FT 1 1 01023 0 00 0070+73<br>RAEWYCK DR<br>(T497)  |
|   | 0120/0000 LENGTH(AH 2547 BK 1557)   |
|   | ATLEE DR<br>(T652)  |
| 1 1 01023 0 00 0055+92 024817 FT                  | 0110/0080   |
| GATE BL<br>(PRDR) 0110/0000                       | 024817 FT   |
|   | 0110/0000 LENGTH(AH 1557 BK 3047)   |
|   | 015 "DIA CIRC CONCR<br>LEN=0025 INSTALLED UNKN<br>ALCOTT CR<br>(T652)                           |
|   | 0100/2430   |
|   | 0100/2302   |
|   | 018 "DIA CIRC CONCR<br>LEN=0036 INSTALLED UNKN<br>HIGHLAND AV<br>(T477)                         |
|   | 0100/1445   |
|   | 0100/1207   |

EXTRACT DATE: 12/28/2024 ROADWAY MANAGEMENT SYSTEM PAGE NUMBER: 304  
PRINT DATE: 12/30/2024 SLD COUNTY/SR - ANNUAL PRINT COUNTY: CHESTER

DIR: B TOTAL LEN: 6.864 MI. DIST: 06-2 SR: 352  
LEFT MUN: EAST GOSHEN T RIGHT MUN: EAST GOSHEN T

|                                    |           |           |           |  |
|------------------------------------|-----------|-----------|-----------|--|
|                                    |           | 021770 FT | 0100/0390 | 018 "DIA CIR PLASTIC<br>LEN=0010 INSTALLED 2003                    |
|                                    |           |           | 0100/0145 | 015 "DIA CIRC CONCR<br>LEN=0026 INSTALLED UNKN                     |
|                                    |           |           | 021770 FT | 1 1 01023 0 00 0025+62<br>MONTE VISTA DR<br>(T495)                 |
| WINEBERRY LN<br>(T554)             | 0090/1990 |           | 0100/0000 | LENGTH(AH 3047 BK 2571)  |
|                                    |           |           | 0090/1025 | VISTA DR<br>(T491)   |
| COLONIAL LN<br>(T472)              | 0090/0501 |           | 0090/0114 | FROM 2014/0070 SH<br>(CONN)  |
|                                    | 019199 FT |           | 019199 FT | 1 1 01023 0 00 0000+00<br>PAOLI PK<br>(SR2014 SEG 0070/0000)       |
| PAOLI PK<br>(SR2014 SEG 0070/0000) | 0090/0000 |           | 0090/0000 | LENGTH(AH 2571 BK 3196)  |
|                                    |           |           | 0080/2850 | 018 "DIA CIRC CONCR<br>LEN=0030 INSTALLED UNKN                     |
|                                    |           |           | 0080/2063 | BOOT RD<br>(T385)  |
|                                    |           |           | 0080/1802 | BMSSEN 15/0352/0080/1760<br>1 0 00179 0 00 0163+18<br>RIDLEY CREEK |
| NEW KENT DR<br>(PRDR)              | 0080/1176 |           | 0080/1760 | BMSBG 15/0352/0080/1760<br>BOW TREE DR<br>(T586)                   |
|                                    |           |           | 0080/1176 |  |
| TO 2020/0170 SH<br>(CONN)          | 0080/0139 |           | 016003 FT |  |
| 1 0 00179 0 00 0163+18             | 016003 FT |           | 0080/0000 | LENGTH(AH 3196 BK 3160)  |
| BOOT RD<br>(SR2020 SEG 0170/2577)  | 0080/0000 |           | 0070/2622 | ELDRIDGE DR<br>(T611)  |
| BANCROFT DR<br>(T524)              | 0070/2622 |           |           |  |
|                                    |           |           | 0070/1378 | 018 "DIA CIRC CONCR<br>LEN=0022 INSTALLED UNKN                     |

EXTRACT DATE: 12/28/2024 ROADWAY MANAGEMENT SYSTEM PAGE NUMBER: 303  
PRINT DATE: 12/30/2024 SLD COUNTY/SR - ANNUAL PRINT COUNTY: CHESTER

DIR: B TOTAL LEN: 6.864 MI. DIST: 06-2 SR: 352  
LEFT MUN: EAST GOSHEN T RIGHT MUN: EAST GOSHEN T

1 0 00179 0 00 0130+00 012843 FT  
ANNE DR  
(T515) 0070/0000

011704 FT

GLENMONT LN  
(T610) 0050/1039

WHITE CHIMNEY RD  
(T617) 0050/0117  
009678 FT

LC TO MANLEY RD  
(CONN) 0040/1180

TO 0003/0141 SH  
(CONN) 0040/0177  
1 0 00179 0 00 0070+18 006592 FT  
WEST CHESTER PK  
(SR0003 SEG 0140/1866)  
(SR0003 SEG 0141/1838)  
CAVANAUGH CT  
(TWP) 0040/0000

012843 FT BOW TREE DR  
(T586)  
5 0070/0000 LENGTH(AH 3160 BK 1139)

011704 FT 1 0 00179 0 00 0120+82  
STRASBURG RD  
(SR2010 SEG 0040/1144)

5 0060/0000 LENGTH(AH 1139 BK 2026)  
018 "DIA CIRC CONCR  
0050/1710 LEN=0040 INSTALLED UNKN  
018 "DIA CIRC CONCR  
0050/1532 LEN=0040 INSTALLED UNKN  
GLENMONT LN  
0050/1039 (T609)

009678 FT 1 0 00179 0 00 0100+56  
MARGO LN  
(T493)  
5 0050/0000 LENGTH(AH 2026 BK 3086)

0040/2314 WILLIAMS WY  
(T504)

MANLEY RD  
(T483)  
0040/1073  
0040/1067 EAST GOSHEN  
WESTTOWN T  
018 "DIA CIRC METAL  
0040/0715 LEN=0030 INSTALLED UNKN  
MCDANIEL DR  
0040/0577 (PRDR)

006592 FT  
NC N  
INTER-BK CHESTER RD  
WEST CHESTER PK  
(SR0003 SEG 0141/1838)  
MFC BEGIN = C  
5 0040/0000 LTH AH 003086 BK 000373

EXTRACT DATE: 12/28/2024 ROADWAY MANAGEMENT SYSTEM PAGE NUMBER: 302  
PRINT DATE: 12/30/2024 SLD COUNTY/SR - ANNUAL PRINT COUNTY: CHESTER

DIR: B TOTAL LEN: 6.864 MI. DIST: 06-2 SR: 352  
LEFT MUN: WESTTOWN T RIGHT MUN: WESTTOWN T

|   | 006592 FT |       | 006592 FT  |  |
|---|-----------|-------|--|--|
|   |           |       | 7032/0000 LTH AH 000373 BK 002685<br>INTER-AHD WEST CHESTER PK<br>(SR0003 SEG 0150/0000)<br>MCDANIELS DR<br>(TWP )           |  |
|   |           |       | 0030/2685 WEST CHESTER PK<br>(SR0003 SEG 0150/0000)<br>TO 0003/0150 SH<br>0030/2580 (CONN)                                   |  |
| WICKERTON DR<br>(T578)                                    | 0030/1619 | == == | 0030/1619 CHESTERFIELD DR<br>(PRDR)<br>0030/1074 GREEN LN<br>(T432)  |  |
| 1 0 00179 0 00 0039+20 003907 FT<br>JOHNNYS WY<br>(T445)  | 0030/0000 | ==    | 003907 FT<br>5 0030/0000 LENGTH(AH 2685 BK 2171)   |  |
| CARMAC RD<br>(T487)                                       | 0020/1319 | ==    |  |  |
| MARLBORO RD<br>(T489)                                     | 0020/0875 | ==    | 0020/1102 WEST LYNN DR<br>(T520)   |  |
| OVERHILL RD<br>(T488)                                     | 0020/0419 | ==    |  |  |
| 1 0 00179 0 00 0011+64 001736 FT<br>WOODLAND RD<br>(T519) | 0020/0000 | ==    | 0020/0094 024 "DIA CIRC METAL<br>001736 FT LEN=0030 INSTALLED UNKN<br>5 0020/0000 LENGTH(AH 2171 BK 1736)                    |  |
|   | 000000 FT |       | 000000 FT 1 0 00179 0 00 0000+00<br>NC S CHESTER RD<br>STREET RD<br>(SR0926 SEG 0500/0000)                                   |  |
|   |           |       | INTER-BK MIDDLETOWN RD<br>(SR0352 SEG 0220/2718)<br>MFC BEGIN = B<br>BK-DELAWARE (23)<br>5 0010/0000 LENGTH(AH 1736 BK 0000) |  |



EXTRACT DATE: 12/28/2024 ROADWAY MANAGEMENT SYSTEM PAGE NUMBER: 301  
PRINT DATE: 12/30/2024 SLD COUNTY/SR - ANNUAL PRINT COUNTY: CHESTER

DIR: B TOTAL LEN: 5.616 MI. DIST: 06-2 SR: 345  
LEFT MUN: WARWICK T RIGHT MUN: WARWICK T

029652 FT

029652 FT AH-BERKS (06)  
INTER-AHD SHED RD  
0094/2803 (SR0345 SEG 0010/0000)  
018 "DIA CIRC METAL  
0094/2504 LEN=0048 INSTALLED UNKN  
018 "DIA CIRC METAL  
0094/2222 LEN=0040 INSTALLED UNKN  
GREEN LN  
0094/2107 (T400)

026849 FT

026849 FT 2 0 15133 0 00 0124+39  
015 "DIA CIRC METAL  
LEN=0028 INSTALLED UNKN  
5 0094/0000 LENGTH(AH 2803 BK 2896)  
018 "DIA CIRC METAL  
0090/2641 LEN=0030 INSTALLED UNKN

SOUTH ENTRANCE RD  
(PARK)

0090/1016

023953 FT

0090/0460 018 "DIA CIRC METAL  
LEN=0040 INSTALLED UNKN  
0090/0048 BMS EN 15/0345/0090/0000  
023953 FT 2 0 15133 0 00 0095+61

EXTRACT DATE: 12/28/2024 ROADWAY MANAGEMENT SYSTEM PAGE NUMBER: 300  
PRINT DATE: 12/30/2024 SLD COUNTY/SR - ANNUAL PRINT COUNTY: CHESTER

DIR: B TOTAL LEN: 5.616 MI. DIST: 06-2 SR: 345  
LEFT MUN: WARWICK T RIGHT MUN: WARWICK T

2 0 15133 0 00 0071+14 021580 FT  
HARMONYVILLE RD  
(SR4018 SEG 0010/3833) 0080/0000

019757 FT

017262 FT

LAUREL RD  
(T403)

0060/0255  
014432 FT

PINE CREEK  
BMSBG 15/0345/0090/0000  
LENGTH(AH 2896 BK 2373)  
0090/0000  
0080/1575 018 "DIA CIR PLASTIC  
LEN=0030 INSTALLED UNKN  
0080/1240 018 "DIA CIR CONCR  
LEN=0040 INSTALLED UNKN  
0080/0850 018 "DIA CIR CONCR  
LEN=0040 INSTALLED UNKN  
0080/0435 018 "DIA CIR PLASTIC  
LEN=0040 INSTALLED UNKN  
0080/0121 HARMONYVILLE RD  
(SR4018 SEG 0020/0000)  
018 "DIA CIR METAL  
LEN=0026 INSTALLED UNKN  
0080/0037  
021580 FT  
0080/0000 LENGTH(AH 2373 BK 1823)  
0074/0660 018 "DIA CIR METAL  
LEN=0032 INSTALLED UNKN  
019757 FT 2 0 15133 0 00 0055+00  
036 "DIA CIR PLASTIC  
LEN=0030 INSTALLED UNKN  
0074/0000 LENGTH(AH 1823 BK 2495)  
017262 FT 2 0 15133 0 00 0028+14  
NORTHSIDE RD  
(T529)  
0070/0000 LENGTH(AH 2495 BK 2830)  
0060/1055 024 "DIA CIR METAL  
LEN=0035 INSTALLED UNKN  
014432 FT 2 0 15133 0 00 0000+00  
WARWICK RD

DIST: 06-2 SR: 345  
RIGHT MUN: WARWICK T

DIR: B TOTAL LEN: 5.616 MI. DIST: 06-2 SR: 345  
LEFT MUN: EAST NANTMEAL T RIGHT MUN: EAST NANTMEAL T

TURNPIKE ACCESS RD  
(PRDR)

0020/0282

2 0 15144 0 00 0049+00 004710 FT  
YODER RD  
(T513)

0020/0000

003160 FT

000000 FT

MANOR RD  
(SR0082 SEG 0632/0000) 0010/0000

|           |   |
|-----------|---|
| 0020/2280 | 018 "DIA CIRC CONCR<br>LEN=0032 INSTALLED UNKN                                |
| 0020/1620 | 018 "DIA CIRC CONCR<br>LEN=0032 INSTALLED UNKN                                |
| 0020/1370 | 018 "DIA CIRC CONCR<br>LEN=0040 INSTALLED UNKN                                |
| 0020/1201 | EAST NANTMEAL<br>WEST NANTMEAL T  |
| 0020/1100 | 018 "DIA CIRC METAL<br>LEN=0040 INSTALLED UNKN                                |
| 0020/0340 | BMS EN 15/7076/9903/0281  |
| 0020/0158 | 2 0 15144 0 00 0049+00<br>176<br>BMSBG 15/7076/9903/0281                      |
| 004710 FT | TURNPIKE ACCESS RD<br>(PRDR)  |
| 0020/0000 | LENGTH(AH 3065 BK 1550)<br>018 "DIA CIRC METAL                                |
| 0014/1509 | LEN=0030 INSTALLED UNKN   |
| 0014/0565 | 018 "DIA CIRC METAL<br>LEN=0030 INSTALLED UNKN                                |
| 003160 FT | 2 0 15144 0 00 0031+75<br>024 "DIA CIRC METAL<br>LEN=0025 INSTALLED UNKN      |
| 0014/0000 | LENGTH(AH 1550 BK 3160)   |
| 0010/1445 | 012 "DIA CIRC METAL<br>LEN=0028 INSTALLED UNKN                                |
| 0010/0818 | HEDGE RD<br>(T505)  |
| 0010/0480 | 018 "DIA CIRC METAL<br>LEN=0032 INSTALLED UNKN                                |
| 000000 FT | 2 0 15144 0 00 0000+00<br>NC BU LITTLE CONESTOGA RD<br>(SR4016 SEG 0010/0000) |
| INTER-BK  | MANOR RD<br>(SR0082 SEG 0632/0000)  |
| 0010/0000 | MFC BEGIN = D<br>LENGTH(AH 3160 BK 0000)                                      |

EXTRACT DATE: 12/28/2024 ROADWAY MANAGEMENT SYSTEM PAGE NUMBER: 297  
PRINT DATE: 12/30/2024 SLD COUNTY/SR - ANNUAL PRINT COUNTY: CHESTER

DIR: B TOTAL LEN: 12.423 MI. DIST: 06-2 SR: 340  
LEFT MUN: CALN T RIGHT MUN: CALN T

065593 FT

065593 FT  
INTER-AHD

THORNDALE MARSHALLTON R  
(SR3055 SEG 0100/1204)  
LINCOLN HW  
(SR3070 SEG 0220/0000)

0230/3018

018 "DIA CIRC CONCR  
LEN=0030 INSTALLED 1979  
018 "DIA CIRC METAL  
LEN=0042 INSTALLED 1979  
BMSBN 15/0340/0230/2509  
1 1 01431 0 00 0005+12

0230/2969

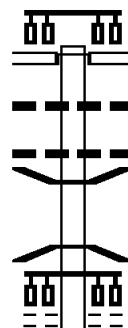
0230/2659

0230/2536

0230/2509

VALLEY RUN CREEK  
BMSBG 15/0340/0230/2509  
G O CARLSON BL  
(TWP)

0230/2313



MEADOW DR  
(TWP)

0230/0499  
062575 FT

0230/0649

024 "DIA CIRC CONCR  
LEN=0053 INSTALLED 1979

062575 FT

1 1 01431 0 00 0030+16  
MARSHALL DR  
(TWP)

0230/0000 LENGTH(AH 3018 BK 1490)

EXTRACT DATE: 12/28/2024 ROADWAY MANAGEMENT SYSTEM PAGE NUMBER: 296  
PRINT DATE: 12/30/2024 SLD COUNTY/SR - ANNUAL PRINT COUNTY: CHESTER

DIR: B TOTAL LEN: 12.423 MI. DIST: 06-2 SR: 340  
LEFT MUN: CALN T RIGHT MUN: CALN T

RAMP F RD  
(SR8008 SEG 0750/0000) 0220/0287

TO 8008/0750 SH  
(CONN) 0220/0200  
061085 FT

EDGES MILL RD  
(SR4015 SEG 0020/3749) 0210/2423

OSBORNE RD  
(T414) 0210/1672

BONDSVILLE RD 057651 FT

|           |   |
|-----------|---|
| 0220/1212 | 048"H 60"W CON BOX CUL<br>LEN=0025 INSTALLED 1979   |
| 0220/0805 | 018"DIA CIRC CONCR<br>LEN=0045 INSTALLED 1979   |
| 0220/0560 | HUMPTON RD<br>(TWP)   |
| 0220/0287 | RAMP E RD<br>(SR8008 SEG 0010/0400)   |
| 0220/0250 | 024"DIA CIRC METAL<br>LEN=0070 INSTALLED 1979   |
| 061085 FT | 1 1 01431 0 00 0044+79<br>US 30 BYPASS (EB)   |
| 0220/0000 | OP ID 15/0030/0260/0000<br>LENGTH (AH 1490 BK 3434)<br>RAMP G RD<br>(SR8008 SEG 0250/0000)<br>RAMP H RD<br>(SR8008 SEG 0500/0230) |
| 0210/3226 | 018"DIA CIRC CONCR<br>LEN=0050 INSTALLED 1979   |
| 0210/3100 | BONDSVILLE RD<br>(TWP)  |
| 0210/3098 | 018"DIA CIRC CONCR<br>LEN=0035 INSTALLED UNKN   |
| 0210/2788 | BMSSEN 15/0340/0210/2649  |
| 0210/2663 | 1 1 01431 0 01 0054+53<br>BRANCH BEAVER CREEK   |
| 0210/2649 | BMSBG 15/0340/0210/2649   |
| 0210/1835 | 018"DIA CIRC CONCR<br>LEN=0048 INSTALLED 1979   |
| 0210/1600 | 015"DIA CIRC CONCR<br>LEN=0045 INSTALLED 1979   |
| 0210/1050 | 015"DIA CIRC CONCR<br>LEN=0045 INSTALLED 1979   |
| 0210/1005 | 015"DIA CIR PLASTIC<br>LEN=0035 INSTALLED 1979  |
| 0210/0560 | 018"DIA CIRC CONCR<br>LEN=0043 INSTALLED 1979   |
| 0210/0205 | 036"DIA CIRC CONCR<br>LEN=0028 INSTALLED 1999   |
| 057651 FT | 1 1 01431 0 01 0080+76<br>NC BONDSVILLE RD  |

EXTRACT DATE: 12/28/2024 ROADWAY MANAGEMENT SYSTEM PAGE NUMBER: 295  
PRINT DATE: 12/30/2024 SLD COUNTY/SR - ANNUAL PRINT COUNTY: CHESTER

DIR: B TOTAL LEN: 12.423 MI. DIST: 06-2 SR: 340  
LEFT MUN: CALN T RIGHT MUN: CALN T

(SR4015 SEG 0040/0000) 0210/0000

0210/0000 LENGTH(AH 3434 BK 3377)  
018" DIA CIRC METAL  
0200/2960 LEN=0050 INSTALLED 1979  
018"H 24"W ELLIP CONC  
0200/2450 LEN=0035 INSTALLED 1979  
024" DIA CIR PLASTIC  
0200/1900 LEN=0057 INSTALLED 1979

054274 FT

054274 FT 2 0 15119 0 01 0544+04  
BAILEY RD

BAILEY RD  
(TWP )  
CALN MEETINGHOUSE RD  
(T402)

0190/3089

0190/2773

0200/0000 LENGTH(AH 3377 BK 3774)

0190/2739 015" DIA CIRC CONCR  
LEN=0038 INSTALLED 1979  
018" DIA CIRC METAL  
0190/2163 LEN=0057 INSTALLED 1979

0190/0963 018" DIA CIRC METAL  
LEN=0060 INSTALLED 1979

WOODVIEW DR  
(TWP )

050500 FT

0190/0000

GRANDVIEW RD  
(TWP )

0180/0524

049250 FT

050500 FT 2 0 15119 0 01 0495+60  
VILLAGE: CALN TWP 19335  
0190/0000 LENGTH(AH 3774 BK 1250)

0180/0243 018" DIA CIRC CONCR  
LEN=0040 INSTALLED 1979  
0180/0155 BMSBN 15/0340/0180/0000  
049250 FT 2 0 15119 0 01 0482+33

0180/0000 US 30 BYPASS (EB)  
BMSBG 15/0340/0180/0000  
LENGTH(AH 1250 BK 3322)

0170/2215 LONGVIEW DR  
(TWP )

EXTRACT DATE: 12/28/2024 ROADWAY MANAGEMENT SYSTEM PAGE NUMBER: 294  
PRINT DATE: 12/30/2024 SLD COUNTY/SR - ANNUAL PRINT COUNTY: CHESTER

DIR: B TOTAL LEN: 12.423 MI. DIST: 06-2 SR: 340  
LEFT MUN: CALN T RIGHT MUN: CALN T

KINGSWAY DR  
(TWP )

0170/1442

2 0 15119 0 01 0460+90 045928 FT  
REECEVILLE RD  
(SR4005 SEG 0160/1581) 0170/0000

COLINS WY  
(TWP )

0160/1170

044110 FT

KINGSWOOD LN  
(TWP )

0154/1072

2 0 15119 0 01 0419+70 041816 FT  
ELMWOOD LN  
(TWP ) 0154/0000

039906 FT

0170/1475 018 "DIA CIRC METAL  
LEN=0035 INSTALLED 1979

0170/0671 BARLEY SHEAF RD  
(TWP )  
0170/0505 018 "DIA CIRC METAL  
LEN=0050 INSTALLED 1979  
0170/0035 018 "DIA CIRC METAL  
LEN=0026 INSTALLED 1979  
0170/0025 018 "DIA CIRC METAL  
LEN=0019 INSTALLED 1979  
045928 FT CALN RD  
(SR4005 SEG 0160/1581)

5 0170/0000 LENGTH(AH 3322 BK 1818)

0160/0285 (APRA) VA MEDICAL CENTE  
NEW JERSEY AV  
(GOVT)  
0160/0222 018 "DIA CIRC CONCR  
LEN=0040 INSTALLED 1979  
0160/0145 BMSSEN 15/0340/0160/0000  
044110 FT 2 0 15119 0 01 0442+82  
US 30 BYPASS (EB)  
BMSBG 15/0340/0160/0000  
5 0160/0000 LENGTH(AH 1818 BK 2294)  
0154/2256 018 "DIA CIRC METAL  
LEN=0060 INSTALLED 1979

0154/0786 024"H 36"W ELLIP CONC  
LEN=0036 INSTALLED 1979

041816 FT

5 0154/0000 LENGTH(AH 2294 BK 1910)

039906 FT 2 0 15119 0 01 0400+55  
VILLAGE: CALN TWP 19320



EXTRACT DATE: 12/28/2024 ROADWAY MANAGEMENT SYSTEM PAGE NUMBER: 293  
PRINT DATE: 12/30/2024 SLD COUNTY/SR - ANNUAL PRINT COUNTY: CHESTER

DIR: B TOTAL LEN: 12.423 MI. DIST: 06-2 SR: 340  
LEFT MUN: CALN T RIGHT MUN: CALN T

HURLEY RD  
(T411)

0140/2460

CALN  
WEST BRANDYWINE T

0140/1835

036765 FT

PRATTS DAM RD  
(T378)

0130/1465

SIOUSCA STATION RD

MOORE RD  
(TWP)  
LENGTH(AH 1910 BK 3141)  
BMSSEN 15/0340/0140/2945  
2 0 15119 0 01 0398+81  
TRIB W.BR. BRANDYWINE C  
BMSBG 15/0340/0140/2945  
018 "DIA CIRC PLASTIC  
LEN=0080 INSTALLED 1979

CALN  
VALLEY T  
024 "DIA CIRC CONCR  
LEN=0045 INSTALLED 1979

FROM 0082/0472 SH  
(CONN)  
024 "DIA CIRC CONCR  
LEN=0030 INSTALLED 1979  
2 0 15119 0 01 0369+08  
VILLAGE: VALLEY TP19320  
MANOR RD  
(SR0082 SEG 0482/0000)  
VALLEY  
WEST BRANDYWINE T  
LENGTH(AH 3141 BK 2272)  
TO 0082/0473 SH  
(CONN)  
BMSSEN 15/0340/0130/1975  
2 0 15119 0 00 0357+72  
TRIB W.BR. BRANDYWINE C  
BMSBG 15/0340/0130/1975

TRIB W.BR. BRANDYWINE C  
STRUCTURE LENGTH 9 FT  
BMSID 15/0340/0130/1288  
BMSSEN 15/0340/0130/0990  
BRIDGE POSTED (TONS)  
2 0 15119 0 00 0354+78  
SGL 15 COMB  
W.BRANCH BRANDYWINE CRK  
BMSBG 15/0340/0130/0990  
024 "DIA CIRC METAL  
LEN=0070 INSTALLED 1979

EXTRACT DATE: 12/28/2024 ROADWAY MANAGEMENT SYSTEM PAGE NUMBER: 292  
PRINT DATE: 12/30/2024 SLD COUNTY/SR - ANNUAL PRINT COUNTY: CHESTER

DIR: B TOTAL LEN: 12.423 MI. DIST: 06-2 SR: 340  
LEFT MUN: WEST BRANDYWINE T RIGHT MUN: WEST BRANDYWINE T

|               |           |    |  |           |                         |
|---------------|-----------|----|--|-----------|-------------------------|
| (PRDR)        | 0130/0323 | == |  |           |                         |
|               |           | -- |  | 0130/0288 | WEST BRANDYWINE         |
|               | 034493 FT | -- |  | 034493 FT | WEST CALN T             |
| EVERGREEN DR  |           | == |  |           | 2 0 15119 0 00 0344+75  |
| (T555)        | 0130/0000 | == |  | 0130/0000 | VILLAGE: COATESVLL19320 |
|               |           | == |  |           | LENGTH(AH 2272 BK 2143) |
|               |           | == |  | 0120/2125 | 036 "DIA CIRC CONCR     |
|               |           | == |  |           | LEN=0025 INSTALLED 1979 |
|               |           | == |  | 0120/2031 | LC FROM MOUNT AIRY RD   |
|               |           | == |  |           | (CONN)                  |
|               |           | == |  | 0120/1907 | MOUNT AIRY RD           |
|               |           | == |  |           | (T453)                  |
|               |           | == |  | 0120/1794 | LC TO MOUNT AIRY RD     |
|               |           | == |  |           | (CONN)                  |
|               |           | == |  | 0120/1465 | 024 "DIA CIRC METAL     |
|               |           | == |  |           | LEN=0042 INSTALLED 1979 |
|               |           | == |  | 0120/1154 | 024 "DIA CIRC METAL     |
|               |           | == |  |           | LEN=0043 INSTALLED 1979 |
|               |           | == |  |           |                         |
| KYLIES RD     | 0120/0203 | == |  | 032350 FT | 2 0 15119 0 00 0323+32  |
| (T555)        | 032350 FT | == |  |           | HIGHLAND DR             |
|               |           | == |  | 0120/0000 | (T556)                  |
|               |           | == |  |           | LENGTH(AH 2143 BK 2532) |
|               |           | == |  | 0110/2281 | MCKINLEY DR             |
|               |           | == |  |           | (PRDR)                  |
|               |           | == |  | 0110/2056 | PENN DR                 |
|               |           | == |  |           | (PRDR)                  |
|               |           | == |  |           |                         |
| MEADOWVIEW DR |           | == |  |           |                         |
| (PRDR)        |           | == |  |           |                         |
| MEADOWVIEW DR | 0110/1009 | == |  |           |                         |
| (PRDR)        |           | == |  |           |                         |
|               |           | == |  | 0110/0015 | 015 "DIA CIRC METAL     |
|               |           | == |  | 029818 FT | LEN=0040 INSTALLED 1979 |
|               | 029818 FT | == |  |           | 2 0 15119 0 00 0298+43  |
|               |           | == |  |           | VILLAGE: W.CALN TP19320 |
|               |           | == |  |           | WAGONTOWN RD            |
|               |           | == |  | 0110/0000 | (T569)                  |
|               |           | == |  |           | LENGTH(AH 2532 BK 1398) |
|               |           | == |  | 0100/1395 | 018 "DIA CAST IRON      |
|               |           | == |  |           | LEN=0050 INSTALLED 1979 |
|               |           | == |  | 0100/1260 | 015 "DIA CAST IRON      |
|               |           | == |  |           | LEN=0040 INSTALLED 1979 |
|               |           | == |  |           | 015 "DIA CAST IRON      |

EXTRACT DATE: 12/28/2024 ROADWAY MANAGEMENT SYSTEM PAGE NUMBER: 291  
PRINT DATE: 12/30/2024 SLD COUNTY/SR - ANNUAL PRINT COUNTY: CHESTER

DIR: B TOTAL LEN: 12.423 MI. DIST: 06-2 SR: 340  
LEFT MUN: WEST CALN T RIGHT MUN: WEST CALN T

|             |           |           |                         |             |      |
|-------------|-----------|-----------|-------------------------|-------------|------|
|             |           | 0100/1135 | LEN=0050                | INSTALLED   | 1979 |
|             |           | 015 "DIA  | CAST IRON               |             |      |
|             |           | 0100/0958 | LEN=0035                | INSTALLED   | 1979 |
|             | 028420 FT | 028420 FT | 2 0 15119 0 00          | 0284+36     |      |
|             |           |           | VILLAGE: WAGONTOWN      | 19376       |      |
| HATFIELD RD |           |           | RED MILL RD             |             |      |
| (T563)      | 0100/0000 | 0100/0000 | LENGTH(AH 1398 BK 2210) |             |      |
|             |           | 018 "DIA  | CIRC CONCR              |             |      |
|             |           | 0090/2170 | LEN=0035                | INSTALLED   | 1979 |
|             |           |           |                         |             |      |
| DOVE LN     | 0090/0778 | 0090/0000 | LENGTH(AH 2210 BK 2329) |             |      |
| (PRDR)      | 026210 FT | 026210 FT | 2 0 15119 0 00          | 0262+22     |      |
|             |           |           | RUTHLAND AV             |             |      |
|             |           |           | (T549)                  |             |      |
|             |           | 0090/0000 | LENGTH(AH 2210 BK 2329) |             |      |
|             |           | 024 "DIA  | CIRC METAL              |             |      |
|             |           | 0080/2050 | LEN=0075                | INSTALLED   | 1979 |
|             |           |           |                         |             |      |
| DUNLAP LN   | 0080/1962 | 0080/1800 | 018 "DIA                | CIRC METAL  |      |
| (PRDR)      |           |           | LEN=0040                | INSTALLED   | 1979 |
|             |           |           |                         |             |      |
|             |           | 0080/0010 | 018 "DIA                | CIR PLASTIC |      |
|             | 023881 FT | 023881 FT | LEN=0030                | INSTALLED   | 1979 |
|             |           |           | 2 0 15119 0 00          | 0238+94     |      |
| CREAMERY RD |           |           | WATERWORKS RD           |             |      |
| (T370)      | 0080/0000 | 0080/0000 | LENGTH(AH 2329 BK 2282) |             |      |
|             |           |           |                         |             |      |
|             |           | 0074/1476 | 018 "DIA                | CAST IRON   |      |
|             |           |           | LEN=0030                | INSTALLED   | 1979 |
|             |           | 0074/0880 | 018 "DIA                | CAST IRON   |      |
|             |           |           | LEN=0030                | INSTALLED   | 1979 |
|             | 021599 FT | 021599 FT | 2 0 15119 0 00          | 0216+20     |      |
|             |           |           | 036 "DIA                | CAST IRON   |      |
|             |           | 0074/0000 | LEN=0010                | INSTALLED   | 1979 |
|             |           |           | LENGTH(AH 2282 BK 2080) |             |      |

EXTRACT DATE: 12/28/2024 ROADWAY MANAGEMENT SYSTEM PAGE NUMBER: 290  
PRINT DATE: 12/30/2024 SLD COUNTY/SR - ANNUAL PRINT COUNTY: CHESTER

DIR: B TOTAL LEN: 12.423 MI. DIST: 06-2 SR: 340  
LEFT MUN: WEST CALN T RIGHT MUN: WEST CALN T

|                        |           |     |             |   |
|------------------------|-----------|-----|-------------|---|
|                        |           | ==  | 0070/1062   | EDWARD DR<br>(PRDR)   |
|                        |           | --- | 0070/0694   | 048 "DIA CAST IRON<br>LEN=0050 INSTALLED 1979                           |
|                        |           | --- | 0070/0644   | 036 "DIA CAST IRON<br>LEN=0040 INSTALLED 1979                           |
| 019519 FT              |           |     | 019519 FT   | 2 0 15119 0 00 0195+54<br>BONSALL RD<br>(T366)                          |
| BONSALL RD<br>(T366)   | 0064/3098 | ==  | 5 0070/0000 | LENGTH(AH 2080 BK 3122)   |
|                        |           | --- | 0064/3100   | 018 "DIA CIRC METAL<br>LEN=0052 INSTALLED UNKN                          |
|                        |           | ==  |             |   |
|                        |           | --- | 0064/2150   | 024 "DIA CIRC CONCR<br>LEN=0028 INSTALLED 1979                          |
|                        |           |     |             |   |
| 016397 FT              |           |     | 016397 FT   | 2 0 15119 0 00 0164+50<br>036 "DIA CAST IRON<br>LEN=0003 INSTALLED 1979 |
|                        |           | --- | 5 0064/0000 | LENGTH(AH 3122 BK 1219)   |
|                        |           | --- | 0060/0226   | 024 "DIA CIR PLASTIC<br>LEN=0035 INSTALLED 1979                         |
|                        |           | --- | 0060/0114   | LC FOR ASH RD<br>(CONN)   |
| 015178 FT              |           | ==  | 015178 FT   | 2 0 15119 0 00 0152+35<br>ASH RD<br>(T364)                              |
|                        |           | --- | 5 0060/0000 | LENGTH(AH 1219 BK 2710)   |
| UNKNOWN RD<br>(PRDR)   | 0050/2437 | ==  |             |   |
|                        |           | --- | 0050/2375   | 018 "DIA CAST IRON<br>LEN=0037 INSTALLED 1979                           |
|                        |           | --- |             |   |
| SANDYHILL RD<br>(T443) | 0050/1667 | ==  | 0050/1665   | 030 "DIA CAST IRON<br>LEN=0043 INSTALLED 1979<br>SANDYHILL RD<br>(T443) |
|                        |           | --- | 0050/1625   | 018 "DIA CAST IRON  |
|                        |           | ==  |             |   |

EXTRACT DATE: 12/28/2024 ROADWAY MANAGEMENT SYSTEM PAGE NUMBER: 289  
PRINT DATE: 12/30/2024 SLD COUNTY/SR - ANNUAL PRINT COUNTY: CHESTER

DIR: B TOTAL LEN: 12.423 MI. DIST: 06-2 SR: 340  
LEFT MUN: WEST CALN T RIGHT MUN: WEST CALN T

2 0 15119 0 00 0124+95 012468 FT  
CAMBRIDGE RD  
(T358) 0050/0000

011479 FT

KIBLER LN  
(PRDR)

0040/0205  
008206 FT

PEIRCE LN  
(PRDR)

0030/2884

COFFROATH RD  
(T427)

0030/0916

|             |                 |             |          |
|-------------|-----------------|-------------|----------|
| 0050/1505   | LEN=0050        | INSTALLED   | 1979     |
| 0050/1190   | 018 "DIA        | CIR PLASTIC |          |
|             | LEN=0045        | INSTALLED   | 1979     |
| 0050/0302   | 018 "DIA        | CAST IRON   |          |
| 012468 FT   | LEN=0040        | INSTALLED   | UNKN     |
| 5 0050/0000 | LENGTH(AH       | 2710        | BK 0989) |
| 011479 FT   | 2 0 15119 0 00  | 0104+70     |          |
| 5 0044/0000 | LENGTH(AH       | 0989        | BK 3273) |
|             | 018 "DIA        | CIRC CONCR  |          |
| 0040/3273   | LEN=0037        | INSTALLED   | 1979     |
| 0040/0749   | MCCORKLE LN     | (PRDR)      |          |
| 0040/0393   | 018 "DIA        | CAST IRON   |          |
|             | LEN=0040        | INSTALLED   | UNKN     |
| 008206 FT   | 2 0 15119 0 00  | 0072+23     |          |
|             | CHRISTOPHERS LN | (T574)      |          |
| 5 0040/0000 | LENGTH(AH       | 3273        | BK 3014) |
| 0030/2430   | 018 "DIA        | CIRC METAL  |          |
|             | LEN=0038        | INSTALLED   | 1979     |
| 0030/2323   | HEIDI LN        | (PRDR)      |          |
| 0030/2050   | 018 "DIA        | CIRC CONCR  |          |
|             | LEN=0052        | INSTALLED   | 1979     |
| 0030/1571   | LESLIE LN       | (PRDR)      |          |
| 0030/1565   | 018 "DIA        | CAST IRON   |          |
|             | LEN=0040        | INSTALLED   | 1979     |
| 0030/0935   | 018 "DIA        | CAST IRON   |          |
|             | LEN=0035        | INSTALLED   | 1979     |

EXTRACT DATE: 12/28/2024 ROADWAY MANAGEMENT SYSTEM PAGE NUMBER: 288  
PRINT DATE: 12/30/2024 SLD COUNTY/SR - ANNUAL PRINT COUNTY: CHESTER

DIR: B TOTAL LEN: 12.423 MI. DIST: 06-2 SR: 340  
LEFT MUN: WEST CALN T RIGHT MUN: WEST CALN T

HATCHERY DR  
(PRDR)

0030/0210  
005192 FT

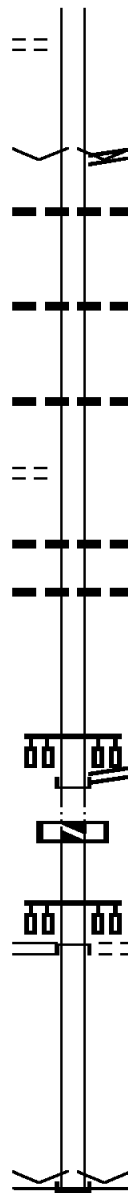
2 0 15119 0 00 0028+44 002800 FT  
NEVENS WY  
(T551) 0024/0000

000987 FT

000987 FT

COMPASS RD  
(SR0010 SEG 0370/0000) 0010/0987

000000 FT



005192 FT 2 0 15119 0 00 0052+30  
VILLAGE: W.CALN TP19320  
OLD WILMINGTON RD  
(SR4001 SEG 0094/2600)  
0030/0000 LENGTH(AH 3014 BK 2392)  
018 "DIA CIRC METAL  
0024/2375 LEN=0035 INSTALLED 1979

0024/1230 018 "DIA CAST IRON  
LEN=0040 INSTALLED 1979

0024/0035 018 "DIA CIRC CONCR  
002800 FT LEN=0040 INSTALLED 1979

0024/0000 LENGTH(AH 2392 BK 1813)

0020/1042 018 "DIA CAST IRON  
LEN=0038 INSTALLED 1979

0020/0585 018 "DIA CAST IRON  
000987 FT LEN=0040 INSTALLED 1979

2 0 15119 0 00 0010+31  
COMPASS RD  
(SR0010 SEG 0360/1416)  
NC KINGS HW

INTER-BK COMPASS RD  
(SR0010 SEG 0360/1416)

0020/0000 LTH AH 001813 BK 000800  
000987 FT

7014/0000 LTH AH 000800 BK 000987  
INTER-AHD KINGS HW  
(SR0010 SEG 0370/0000)  
BURKEY RD  
(T461)

0010/0987

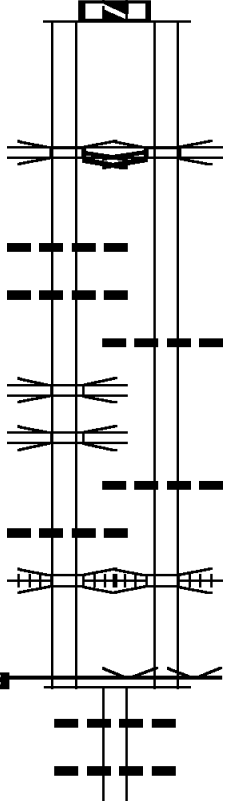
000000 FT 1 0 00274 1 00 0000+00  
VILLAGE: COMPASS 19320

NC OL OLD PHILADELPHIA PK  
INTER-BK (SR0340 SEG 0380/2605)

MFC BEGIN = D  
BK-LANCASTER (36)  
0010/0000 LENGTH(AH 0987 BK 0000)

EXTRACT DATE: 12/28/2024 ROADWAY MANAGEMENT SYSTEM PAGE NUMBER: 287  
PRINT DATE: 12/30/2024 SLD COUNTY/SR - ANNUAL PRINT COUNTY: CHESTER

DIR: B TOTAL LEN: 23.197 MI. DIST: 06-2 SR: 322  
LEFT MUN: WEST GOSHEN T RIGHT MUN: WEST GOSHEN T

| 122481 FT               |           |   | 122319 FT                         |                          |
|-------------------------|-----------|---|-----------------------------------|--------------------------|
| WEST CHESTER BP         | INTER-AHD |   | AH-DELAWARE (23)                  |                          |
| (SR0202 SEG 0150/0000)  |           |   | 7584/0000 LTH AH 000100 BK 001760 |                          |
| OP ID 15/2012/0010/2640 |           |   | INTER-AHD WEST CHESTER BP         |                          |
| WEST CHESTER BP         |           |   | (SR0202 SEG 0151/0000)            |                          |
| (SR0202 SEG 0150/0000)  | 0571/1933 |  | 0570/1760                         | OP ID 15/2012/0010/2640  |
| 018 "DIA CIRC CONCR     |           |   |                                   | WEST CHESTER BP          |
| LEN=0135 INSTALLED UNKN | 0571/1065 |   |                                   | (SR0202 SEG 0151/0000)   |
| 018 "DIA CIRC CONCR     |           |   |                                   |                          |
| LEN=0090 INSTALLED UNKN | 0571/0655 |   |                                   |                          |
| US 202 (SB)             |           |   | 0570/0562                         | 018 "DIA CIRC CONCR      |
| OP ID 15/0202/0161/0000 | 0571/0555 |   |                                   | LEN=0075 INSTALLED UNKN  |
| US 202 (NB)             |           |   |                                   |                          |
| OP ID 15/0202/0160/0000 | 0571/0477 |   |                                   |                          |
| 018 "DIA CIR UNKNOWN    |           |   | 0570/0264                         | 018 "DIA CIRC CONCR      |
| LEN=0020 INSTALLED UNKN | 0571/0258 |   |                                   | LEN=0080 INSTALLED UNKN  |
| CONSOLIDATED RAIL CORPO |           |   |                                   |                          |
| OVERPASS IS RR X-ING    | 0571/0103 |   |                                   |                          |
| 1 0 00775 0 00 0161+78  | 120548 FT |   | 0570/0103                         | CONSOLIDATED RAIL CORPO  |
| MFC BEGIN = B           |           |   | 120559 FT                         | OVERPASS IS RR X-ING     |
| LENGTH(AH 1933 BK 1278) | 0571/0000 |   |                                   | 1 0 00775 0 00 0161+78   |
|                         |           |   | 0570/0000                         | VILLAGE: W. GOSHEN 19380 |
|                         |           |   | 0560/1268                         | MFC BEGIN = B            |
|                         |           |   | 0560/1021                         | LENGTH(AH 1760 BK 1278)  |
|                         |           |   |                                   | 018 "DIA CIRC CONCR      |
|                         |           |   |                                   | LEN=0096 INSTALLED UNKN  |
|                         |           |   |                                   | 018 "DIA CIRC CONCR      |
|                         |           |   |                                   | LEN=0100 INSTALLED UNKN  |
|                         |           |   |                                   | 030 "H 54 "W ELLIP METAL |

EXTRACT DATE: 12/28/2024 ROADWAY MANAGEMENT SYSTEM PAGE NUMBER: 286  
PRINT DATE: 12/30/2024 SLD COUNTY/SR - ANNUAL PRINT COUNTY: CHESTER

DIR: B TOTAL LEN: 23.197 MI. DIST: 06-2 SR: 322  
LEFT MUN: WEST GOSHEN T RIGHT MUN: WEST GOSHEN T

TO 2011/0030 SH  
(CONN)

0560/0099  
119270 FT

FROM 2011/0030 SH  
(CONN)

0540/3081

116057 FT

|           |                         |                         |
|-----------|-------------------------|-------------------------|
| 0560/0625 | LEN=0081                | INSTALLED UNKN          |
| 0560/0155 | 018 "DIA CIRC CONCR     | LEN=0132                |
| 0560/0099 | INSTALLED UNKN          | FROM 2011/0030 SH       |
| 119281 FT | (CONN)                  | 1 0 00775 0 00 0176+96  |
|           | PHOENIXVILLE PK         | (SR2011 SEG 0030/1327)  |
| 0560/0000 | LENGTH(AH 1278 BK 3213) | TO 2011/0030 SH         |
| 0540/3081 | (CONN)                  | 018 "DIA CIRC CONCR     |
| 0540/2860 | LEN=0040                | INSTALLED UNKN          |
| 0540/2390 | 024 "DIA CIRC CONCR     | LEN=0085                |
| 0540/2100 | INSTALLED UNKN          | 026 "DIA CIRC CONCR     |
|           | LEN=0100                | INSTALLED UNKN          |
|           | BRANCH TAYLOR'S RUN     | STRUCTURE LENGTH 13 FT  |
| 0540/1427 | BMSID 15/0322/0540/1427 | 024 "DIA CIRC CONCR     |
| 0540/1050 | LEN=0086                | INSTALLED UNKN          |
| 0540/0830 | 018 "DIA CIRC CONCR     | LEN=0085                |
|           | INSTALLED UNKN          | 1 0 00775 0 00 0203+11  |
| 116068 FT | 060"H 06"W CON BOX CUL  | LEN=0045                |
|           | INSTALLED UNKN          | LENGTH(AH 3213 BK 2820) |
| 0540/0000 | 018"H 60"W CON BOX CUL  | LEN=0086                |
| 0530/2389 | INSTALLED UNKN          | NORTH PENN DRIVE        |
| 0530/2160 | OP ID 15/2103/0010/0000 | 018 "DIA CIRC CONCR     |
| 0530/2109 | LEN=0070                | INSTALLED UNKN          |
| 0530/1938 | 018 "DIA CIRC CONCR     | LEN=0066                |
| 0530/1597 | INSTALLED UNKN          | 022 "DIA CIRC CONCR     |
| 0530/1149 | LEN=0084                | INSTALLED UNKN          |
| 0530/1006 | 018 "DIA CIRC CONCR     | LEN=0066                |
| 0530/0484 | INSTALLED UNKN          | 018 "DIA CIRC CONCR     |
|           | LEN=0100                | INSTALLED UNKN          |
|           | 020 "DIA CIRC CONCR     | LEN=0075                |
|           | INSTALLED UNKN          | TAYLOR RUN              |
| 0530/0421 | STRUCTURE LENGTH 8 FT   | BMSID 15/0322/0530/0421 |



EXTRACT DATE: 12/28/2024 ROADWAY MANAGEMENT SYSTEM PAGE NUMBER: 285  
PRINT DATE: 12/30/2024 SLD COUNTY/SR - ANNUAL PRINT COUNTY: CHESTER

DIR: B TOTAL LEN: 23.197 MI. DIST: 06-2 SR: 322  
LEFT MUN: WEST GOSHEN T RIGHT MUN: WEST GOSHEN T

113237 FT

RAMP TO SR0100N  
(SR8029 SEG 0500/0000) 0521/1237

POTTSTOWN PIKE (NB  
OP ID 15/3100/0130/1226 0521/0967  
048"H 60"W CON BOX CUL  
LEN=0050 INSTALLED UNKN 0521/0770

036 "DIA CIRC CONCR  
LEN=0065 INSTALLED UNKN 0521/0288

036 "DIA CIRC CONCR  
LEN=0050 INSTALLED UNKN 0521/0037  
1 0 00775 0 00 0248+00 111812 FT  
MFC BEGIN = B  
LENGTH(AH 1425 BK 1656) 0521/0000

110156 FT

107092 FT

113248 FT

5 0530/0000 1 0 00775 0 00 0233+68  
MFC BEGIN = B  
LENGTH(AH 2820 BK 1443)

0520/0981 018 "DIA CIRC CONCR  
LEN=0060 INSTALLED UNKN

0520/0968 OP ID 15/3100/0130/1226  
048"H 60"W CON BOX CUL

0520/0770 LEN=0048 INSTALLED UNKN  
RAMP FROM SR0100S

0520/0324 (SR8029 SEG 0010/1020)

0520/0309 036 "DIA CIRC CONCR  
LEN=0055 INSTALLED UNKN

0520/0049 036 "DIA CIRC CONCR  
LEN=0050 INSTALLED UNKN

111805 FT 1 0 00775 0 00 0248+00

5 0520/0000 MFC BEGIN = B  
LENGTH(AH 1443 BK 1656)  
NEW ST  
(T200)

0500/1179

0500/1165 020 "DIA CIRC CONCR  
LEN=0040 INSTALLED UNKN

0500/0768 020 "DIA CIRC CONCR  
LEN=0040 INSTALLED UNKN

0500/0037 BMS EN 15/0322/0500/0000  
110149 FT 1 0 00775 0 00 0270+14

5 0500/0000 VILLAGE: WEST GOSHEN TP  
TAYLORS RUN  
BMSBG 15/0322/0500/0000  
LENGTH(AH 1656 BK 3064)

0490/2034 WEST GOSHEN  
EAST BRADFORD T

0490/0840 018 "DIA CIRC CONCR  
LEN=0020 INSTALLED UNKN

107085 FT 1 0 00775 0 00 0300+46  
DOWNTOWN PK

EXTRACT DATE: 12/28/2024 ROADWAY MANAGEMENT SYSTEM PAGE NUMBER: 284  
PRINT DATE: 12/30/2024 SLD COUNTY/SR - ANNUAL PRINT COUNTY: CHESTER

DIR: B TOTAL LEN: 23.197 MI. DIST: 06-2 SR: 322  
LEFT MUN: EAST BRADFORD T RIGHT MUN: EAST BRADFORD T

COPELAND SCHOOL RD  
(SR3063 SEG 0030/0000) 0480/1838

104757 FT

102293 FT

FRANK RD  
(T379)

0460/0266  
100002 FT

(SR3072 SEG 0010/0000)  
NC WEST CHESTER BP

|           |                                   |
|-----------|-----------------------------------|
| 0490/0000 | LENGTH(AH 3064 BK 2335)           |
| 0480/2272 | HIGHLAND RD                       |
| 0480/2105 | (T440)                            |
| 0480/1838 | 018 "DIA CIRC CONCR               |
| 0480/1727 | LEN=0066 INSTALLED UNKN           |
| 0480/1704 | BRANCH TAYLORS RUN                |
| 0480/1704 | STRUCTURE LENGTH 11 FT            |
| 0480/0541 | BMSID 15/0322/0480/1727           |
| 0480/0067 | 054"H 92"W CONCR ARCH             |
| 0480/0000 | LEN=0057 INSTALLED UNKN           |
| 0470/2057 | 018 "DIA CIRC CONCR               |
| 0470/1795 | LEN=0070 INSTALLED UNKN           |
| 0470/0776 | 018 "DIA CIRC CONCR               |
| 0470/0380 | LEN=0053 INSTALLED UNKN           |
| 0470/0000 | LEN=0053 INSTALLED UNKN           |
| 0460/1796 | 104750 FT 1 0 00137 0 00 1040+01  |
| 0460/1510 | 0480/0000 LENGTH(AH 2335 BK 2464) |
| 0460/1158 | 018 "DIA CIRC CONCR               |
| 0460/0877 | LEN=0050 INSTALLED UNKN           |
| 0460/0266 | 018 "DIA CIRC CONCR               |
| 0460/0013 | LEN=0076 INSTALLED UNKN           |
| 099995 FT | 018 "DIA CIRC CONCR               |
|           | LEN=0054 INSTALLED UNKN           |
|           | 001 "DIA CIRC CONCR               |
|           | LEN=0001 INSTALLED UNKN           |
|           | 1 0 00137 0 00 1015+05            |
|           | 018 "DIA CIRC CONCR               |
|           | LEN=0061 INSTALLED UNKN           |
|           | 0470/0000 LENGTH(AH 2464 BK 2291) |
|           | 018 "DIA CIRC CONCR               |
|           | LEN=0048 INSTALLED UNKN           |
|           | 018 "DIA CIRC CONCR               |
|           | LEN=0050 INSTALLED UNKN           |
|           | 018 "DIA CIRC CONCR               |
|           | LEN=0055 INSTALLED UNKN           |
|           | 018 "DIA CIRC CONCR               |
|           | LEN=0051 INSTALLED UNKN           |
|           | FRANK RD                          |
|           | (T379)                            |
|           | BMSID 15/0322/0460/0000           |
|           | 1 0 00137 0 00 0991+63            |

EXTRACT DATE: 12/28/2024 ROADWAY MANAGEMENT SYSTEM PAGE NUMBER: 283  
PRINT DATE: 12/30/2024 SLD COUNTY/SR - ANNUAL PRINT COUNTY: CHESTER

DIR: B TOTAL LEN: 23.197 MI. DIST: 06-2 SR: 322  
LEFT MUN: EAST BRADFORD T RIGHT MUN: EAST BRADFORD T

VALLEY CREEK RD  
(T536)

0450/1665

097327 FT

SKELP LEVEL RD  
(T430)

0440/1049

095264 FT

|             |                          |
|-------------|--------------------------|
|             | BRANCH BRANDYWINE CREEK  |
| 5 0460/0000 | BMSBG 15/0322/0460/0000  |
| 0450/2450   | LENGTH(AH 2291 BK 2675)  |
| 0450/2387   | NORTH CREEK RD           |
| 0450/1796   | (T550)                   |
|             | 018 "DIA CIRC CONCR      |
|             | LEN=0068 INSTALLED UNKN  |
|             | 018 "DIA CIRC CONCR      |
|             | LEN=0063 INSTALLED UNKN  |
|             | 018 "DIA CIRC CONCR      |
|             | LEN=0048 INSTALLED UNKN  |
|             | 028 "DIA CIRC CONCR      |
| 0450/0280   | LEN=0070 INSTALLED UNKN  |
| 0450/0078   | BMSSEN 15/0322/0450/0000 |
| 097320 FT   | 1 0 00137 0 00 0965+07   |
| 5 0450/0000 | VALLEY CREEK             |
| 0440/1718   | BMSBG 15/0322/0450/0000  |
| 0440/1169   | LENGTH(AH 2675 BK 2063)  |
|             | 018 "DIA CIRC CONCR      |
|             | LEN=0051 INSTALLED UNKN  |
|             | 018 "DIA CIRC CONCR      |
|             | LEN=0048 INSTALLED UNKN  |
|             | 036 "DIA CIRC CONCR      |
| 0440/0672   | LEN=0052 INSTALLED UNKN  |
| 0440/0161   | BMSSEN 15/0322/0440/0000 |
|             | EAST BRADFORD            |
| 0440/0070   | WEST BRADFORD T          |
| 095257 FT   | 1 0 00137 0 00 0944+13   |
|             | VILLAGE: E. BRADFORD TP  |
|             | E. BR. BRANDYWINE CREEK  |
| 5 0440/0000 | BMSBG 15/0322/0440/0000  |
| 0430/2333   | LENGTH(AH 2063 BK 2837)  |
| 0430/1810   | SUGARS BRIDGE RD         |
| 0430/1223   | (SR3059 SEG 0020/2925)   |
| 0430/1091   | 018 "DIA CIRC CONCR      |
| 0430/1008   | LEN=0051 INSTALLED UNKN  |
| 0430/0669   | 054"H 60"W CONC STRUCT   |
|             | LEN=0060 INSTALLED UNKN  |
|             | HALL RD                  |
|             | (T387)                   |
|             | 018"H 48"W CONC STRUCT   |
|             | LEN=0060 INSTALLED UNKN  |
|             | 018 "DIA CIRC CONCR      |
|             | LEN=0050 INSTALLED UNKN  |

EXTRACT DATE: 12/28/2024 ROADWAY MANAGEMENT SYSTEM PAGE NUMBER: 282  
PRINT DATE: 12/30/2024 SLD COUNTY/SR - ANNUAL PRINT COUNTY: CHESTER

DIR: B TOTAL LEN: 23.197 MI. DIST: 06-2 SR: 322  
LEFT MUN: WEST BRADFORD T RIGHT MUN: WEST BRADFORD T

HARMONY HILL RD  
(T391)

092427 FT

0430/0100  
092420 FT

018 "DIA CIRC CONCR  
LEN=0073 INSTALLED UNKN  
1 0 00137 0 00 0917+33  
CRAWFORD LN  
(T388)

0430/0000

LENGTH(AH 2837 BK 2089)

0420/1830

018 "DIA CIRC CONCR  
LEN=0048 INSTALLED UNKN

0420/1529

018 "DIA CIRC CONCR  
LEN=0051 INSTALLED UNKN

0420/1180

018 "DIA CIRC CONCR  
LEN=0067 INSTALLED UNKN

0420/0850

0420/0850  
0420/0375

SHADYSIDE RD  
(T515)

0420/0365

BMS EN 15/0322/0420/0365  
1 0 00137 0 00 0895+40  
BR. EAST BR. BRANDYWINE C

0420/0089

BMS BG 15/0322/0420/0365  
OLD SHADYSIDE RD  
(T551)

090338 FT

0420/0016  
090331 FT

018 "DIA CAST IRON  
LEN=0100 INSTALLED UNKN  
1 0 00137 0 00 0895+40

0420/0000

EAST BR. BRANDYWINE CREE  
STRUCTURE LENGTH 12 FT  
BMS ID 15/0322/0420/0000  
LENGTH(AH 2089 BK 2938)

0410/2347

018 "DIA CIRC CONCR  
LEN=0040 INSTALLED UNKN

0410/1985

018 "DIA CIRC CONCR  
LEN=0050 INSTALLED UNKN

087400 FT

0410/0848

018 "DIA CIRC CONCR  
LEN=0045 INSTALLED UNKN

0410/0483

018 "DIA CIRC CONCR  
LEN=0054 INSTALLED UNKN

0410/0000

1 0 00137 0 00 0865+40  
LENGTH(AH 2938 BK 1974)

0400/1891

018 "DIA CIRC CONCR  
LEN=0115 INSTALLED UNKN

0400/1395

018 "DIA CIRC CONCR  
LEN=0068 INSTALLED UNKN

0400/0978

018 "DIA CIRC CONCR  
LEN=0051 INSTALLED UNKN

085426 FT

085419 FT

1 0 00137 0 00 0839+96  
VILLAGE: W. BRADFORD TP

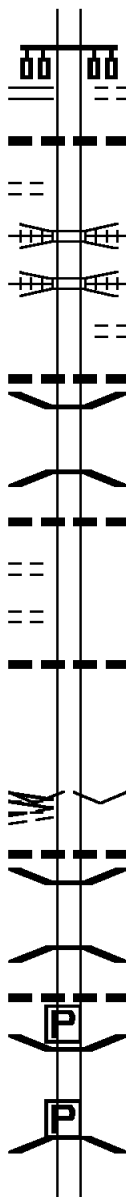
EXTRACT DATE: 12/28/2024 ROADWAY MANAGEMENT SYSTEM PAGE NUMBER: 281  
PRINT DATE: 12/30/2024 SLD COUNTY/SR - ANNUAL PRINT COUNTY: CHESTER

DIR: B TOTAL LEN: 23.197 MI. DIST: 06-2 SR: 322  
LEFT MUN: WEST BRADFORD T RIGHT MUN: WEST BRADFORD T

|                      |     |           |   |
|----------------------|-----|-----------|---|
|                      |     |           | ROMIG RD<br>(T526)  |
|                      | ==  | 0400/0000 | LENGTH(AH 1974 BK 3219)   |
|                      | --- | 0390/3157 | 048 "DIA CIRC METAL<br>LEN=0050 INSTALLED UNKN  |
|                      | --- | 0390/2298 | 018 "DIA CIRC CONCR<br>LEN=0051 INSTALLED UNKN  |
|                      | --- | 0390/1709 | 018 "DIA CIRC CONCR<br>LEN=0048 INSTALLED UNKN  |
|                      | ==  | 0390/1046 | BRADFORD AV<br>(SR3057 SEG 0010/0000)   |
|                      | --- | 0390/0836 | 024 "DIA CIRC CONCR<br>LEN=0053 INSTALLED 2014  |
|                      | --- | 0390/0698 | 018 "DIA CIRC CONCR<br>LEN=0040 INSTALLED 2014  |
|                      | --- | 0390/0621 | BMSSEN 15/0322/0390/0452<br>CONSOLIDATED RAIL CORPO   |
|                      | --- | 0390/0599 | OVERPASS IS RR X-ING<br>WEST BRADFORD   |
|                      | --- | 0390/0567 | EAST CALN T<br>1 0 00137 0 00 0813+88   |
|                      | --- | 0390/0452 | E. BR. BRANDYWINE CREEK<br>BMSBG 15/0322/0390/0452  |
|                      | --- | 0390/0371 | 018 "DIA CIRC CONCR<br>LEN=0040 INSTALLED 2014  |
| 082207 FT            | --- | 0390/0028 | BMSSEN 15/0322/0390/0000  |
|                      | --- | 082200 FT | 1 0 00137 0 00 0813+88  |
|                      |     |           | VILLAGE: E. CALN/W. BRDFD   |
|                      |     |           | NC DOWNINGTOWN PK   |
|                      | POI | 0390/0000 | MILL-RACE CREEK<br>BMSBG 15/0322/0390/0000  |
|                      | POE | 0360/1531 | LENGTH(AH 3219 BK 1894)<br>(APRA) TERRA RAILROAD S<br>(APRA) TERRA TECHNICAL<br>PAPER MILL INDUST COMPL<br>(PRDR) |
|                      | --- | 0360/1530 | 024 "DIA CIRC CONCR<br>LEN=0040 INSTALLED UNKN  |
| ROBBINS RD<br>(T501) | ==  | 0360/0900 | 018 "DIA CIRC CONCR<br>LEN=0036 INSTALLED UNKN  |
| 0360/0708            | --- | 0360/0624 | 018 "DIA CIRC CONCR<br>LEN=0105 INSTALLED UNKN  |
|                      | --- | 0360/0178 | EAST CALN<br>DOWNINGTOWN B  |
| 080313 FT            | --- | 0360/0093 | 1 0 00137 0 00 0787+44  |
|                      | --- | 080306 FT |   |

DIST: 06-2 SR: 322  
RIGHT MUN: EAST CALN T

077279 FT



RIVER STATION DR  
(PRDR)

0360/0000 LENGTH(AH 1894 BK 2115)  
026"H 26"W CONC STRUCT  
0350/1926 LEN=0030 INSTALLED UNKN

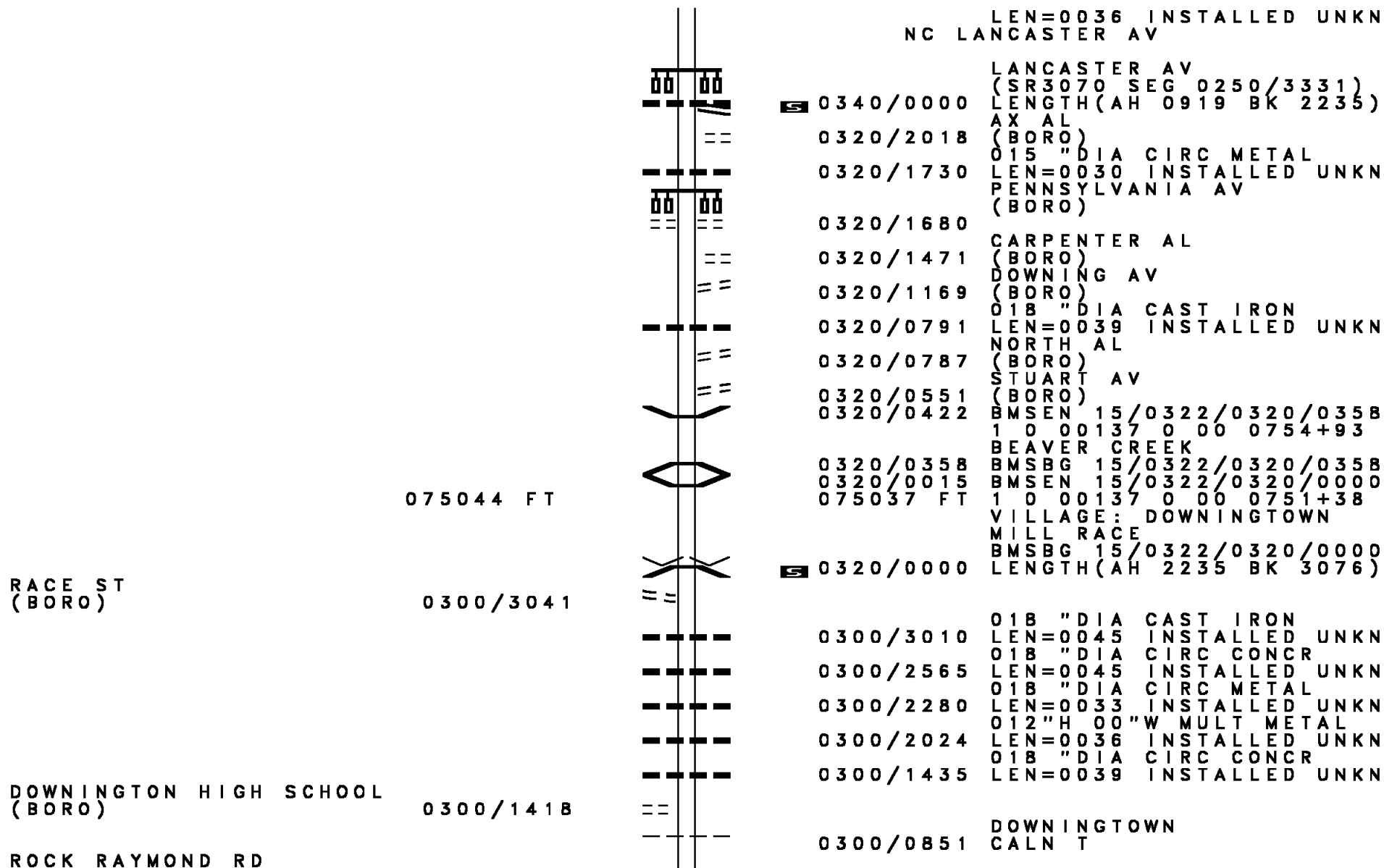
0350/1440 NATIONAL RAILROAD PASSE  
OVERPASS IS RR X-ING  
0350/1377 NATIONAL RAILROAD PASSE  
OVERPASS IS RR X-ING  
CHESTER AL  
0350/0843 (BORO)  
014"H 20"W ELLIP METAL  
0350/0819 LEN=0027 INSTALLED UNKN  
0350/0796 BMSSEN 15/0322/0350/0777  
1 0 00137 0 00 0781+68  
PARK RUN  
0350/0777 BMSBG 15/0322/0350/0777  
014"H 20"W METAL UNKN  
0350/0746 LEN=0026 INSTALLED UNKN

0350/0147 012 "DIA CIRC CONCR  
LEN=0039 INSTALLED UNKN

078191 FT 1 0 00137 0 00 0773+57  
VILLAGE: DOWNINGTOWN  
NC BR ANDY WINE AV  
0350/0000 LENGTH(AH 2115 BK 0919)  
036"H 94"W OTHER STRUC  
0340/0899 LEN=0129 INSTALLED UNKN  
0340/0811 BMSSEN 15/0322/0340/0798  
0 0 00000 0 00 0000+00  
PAPER MILL RUN  
0340/0798 BMSBG 15/0322/0340/0798  
014 "DIA CAST IRON  
0340/0557 LEN=0030 INSTALLED UNKN  
BMSSEN 15/0322/0340/0267  
0340/0442 BRIDGE POSTED (TONS)  
1 0 00142 0 01 0770+28  
SGL 36 COMB 40  
E BR BRANDYWINE CREEK  
0340/0267 BMSBG 15/0322/0340/0267  
077272 FT 1 0 00142 0 01 0767+76  
018"H 18"W UNKN METAL

EXTRACT DATE: 12/28/2024 ROADWAY MANAGEMENT SYSTEM PAGE NUMBER: 279  
PRINT DATE: 12/30/2024 SLD COUNTY/SR - ANNUAL PRINT COUNTY: CHESTER

DIR: B TOTAL LEN: 23.197 MI. DIST: 06-2 SR: 322  
LEFT MUN: DOWNINGTOWN B RIGHT MUN: DOWNINGTOWN B



EXTRACT DATE: 12/28/2024 ROADWAY MANAGEMENT SYSTEM PAGE NUMBER: 278  
PRINT DATE: 12/30/2024 SLD COUNTY/SR - ANNUAL PRINT COUNTY: CHESTER

DIR: B TOTAL LEN: 23.197 MI. DIST: 06-2 SR: 322  
LEFT MUN: DOWNINGTOWN B RIGHT MUN: DOWNINGTOWN B

(SR4017 SEG 0010/0000) 0300/0809

ROYAL FARMS  
(PRDR)

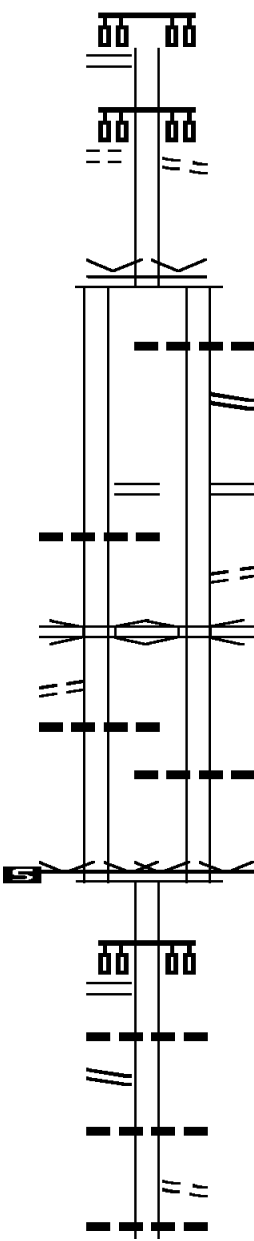
0300/0081  
071968 FT

RAMP K RD  
(SR8010 SEG 0030/0000)  
RAMP J RD  
(SR8010 SEG 0010/0925) 0291/0544  
016 "DIA CIRC CONCR  
LEN=0046 INSTALLED UNKN 0291/0517

COATSDOWN BY  
OP ID 15/0030/0290/0000 0291/0231  
TO 8010/0500 SH  
(CONN) 0291/0145  
018 "DIA CIRC CONCR  
LEN=0045 INSTALLED UNKN 0291/0119

1 0 00137 0 00 0698+51 070950 FT  
VILLAGE: BRNDYWINE VLY  
MFC BEGIN = B  
LENGTH(AH 1018 BK 1986) 0291/0000

RAMP M RD  
(SR8010 SEG 0520/0210) 0284/1779



0300/0809

0300/0081  
071961 FT

5 0300/0000

0290/0995  
0290/0724

0290/0537

0290/0342  
0290/0201

0290/0104  
070950 FT

5 0290/0000

0284/1928  
0284/1875

0284/1603  
0284/1185  
0284/0994

LLOYD AV  
(TWP)  
1 0 00137 0 00 0722+90  
VILLAGE: CALN/DWNGTWN T  
NC MA NOR AV  
MFC BEGIN = B  
LENGTH(AH 3076 BK 1011)

030 "DIA CIRC CONCR  
LEN=0043 INSTALLED UNKN  
RAMP J RD  
(SR8010 SEG 0020/0230)  
RAMP K RD  
(SR8010 SEG 0030/0000)  
RAMP J RD  
(SR8010 SEG 0010/0925)

TO 8010/0030 SH  
(CONN)  
COATSDOWN BY  
OP ID 15/0030/0290/0000

018 "DIA CIRC CONCR  
LEN=0036 INSTALLED UNKN  
1 0 00137 0 00 0698+51  
VILLAGE: BRNDYWINE VLY  
MFC BEGIN = B  
LENGTH(AH 1011 BK 1986)  
RAMP L RD  
(SR8010 SEG 0500/0000)  
RAMP M RD  
(SR8010 SEG 0510/1013)

018 "DIA CIRC CONCR  
LEN=0030 INSTALLED UNKN

018 "DIA CIRC CONCR  
LEN=0036 INSTALLED UNKN  
FROM 4015/0010 SH  
(CONN)  
018 "DIA CIRC CONCR  
LEN=0051 INSTALLED UNKN



EXTRACT DATE: 12/28/2024 ROADWAY MANAGEMENT SYSTEM PAGE NUMBER: 277  
PRINT DATE: 12/30/2024 SLD COUNTY/SR - ANNUAL PRINT COUNTY: CHESTER

DIR: B TOTAL LEN: 23.197 MI. DIST: 06-2 SR: 322  
LEFT MUN: CALN T RIGHT MUN: CALN T

0 0 00000 0 00 0000+00 068964 FT  
OLD HORSESHOE PK  
(T454) 0284/0000

OLD HORSESHOE PK  
(T454) 0280/1167

BUCK RD  
(T412) 066029 FT  
0280/0000

| Station                | Notes  |
|------------------------|--|
| 0284/0937              | EDGE MILL RD<br>(SR4015 SEG 0010/0000)   |
| 0284/0047<br>068964 FT | 018 "DIA CIRC METAL<br>LEN=0085 INSTALLED UNKN   |
| 0284/0000<br>0280/2839 | LENGTH(AH 1986 BK 2935)<br>BMSSEN 15/0322/0280/2822<br>1 0 00137 0 00 0689+37<br>BRANCH BEAVER CREEK<br>BMSBG 15/0322/0280/2822<br>GENDRY DR<br>(PRDR) |
| 0280/2822              | 018 "DIA CIRC METAL<br>LEN=0065 INSTALLED UNKN   |
| 0280/2300              | 030 "DIA CIRC METAL<br>LEN=0072 INSTALLED UNKN   |
| 0280/2251              | CALN<br>EAST BRANDYWINE T  |
| 0280/1954              | 018 "DIA CIRC METAL<br>LEN=0057 INSTALLED UNKN   |
| 0280/1824              | 020 "DIA CIRC CONCR<br>LEN=0048 INSTALLED UNKN   |
| 0280/1759              | BRANCH BEAVER CREEK<br>STRUCTURE LENGTH 11 FT  |
| 0280/1489              | BMSID 15/0322/0280/1230<br>084"H 94"W ELLIP CONC   |
| 0280/1230              | LEN=0100 INSTALLED UNKN  |
| 0280/1180              | 018 "DIA CIRC CONCR<br>LEN=0060 INSTALLED UNKN   |
| 0280/0828<br>0280/0639 | BMSSEN 15/0322/0280/0622<br>1 0 00137 0 00 0667+49<br>BRANCH BEAVER CREEK<br>BMSBG 15/0322/0280/0622   |
| 0280/0622              | 018 "DIA CIRC CONCR<br>LEN=0054 INSTALLED UNKN   |
| 0280/0560              | 018 "DIA CIRC CONCR<br>LEN=0057 INSTALLED UNKN   |
| 0280/0317              | 018 "DIA CIRC CONCR<br>LEN=0063 INSTALLED UNKN   |
| 0280/0153<br>066029 FT | 1 0 00137 0 00 0660+82<br>VILLAGE: E. BRNDYWN/CALN   |
| 0280/0000              | LENGTH(AH 2935 BK 3598)<br>018 "DIA CIRC CONCR<br>LEN=0105 INSTALLED UNKN  |
| 0260/3500              | 018 "DIA CIRC CONCR  |

EXTRACT DATE: 12/28/2024 ROADWAY MANAGEMENT SYSTEM PAGE NUMBER: 276  
PRINT DATE: 12/30/2024 SLD COUNTY/SR - ANNUAL PRINT COUNTY: CHESTER

DIR: B TOTAL LEN: 23.197 MI. DIST: 06-2 SR: 322  
LEFT MUN: EAST BRANDYWINE T RIGHT MUN: EAST BRANDYWINE T

BRANTWYN DR  
(T516)

0260/1923

CORNER KETCH RD  
(SR4037 SEG 0010/0000)

062431 FT

0260/0000

059133 FT

057912 FT

HOPEWELL RD

|                         |                |           |         |
|-------------------------|----------------|-----------|---------|
| 0260/3210               | LEN=0044       | INSTALLED | UNKN    |
| 018 "DIA                | CIRC           | CONCR     |         |
| 0260/2910               | LEN=0047       | INSTALLED | UNKN    |
| 024 "DIA                | CIRC           | CONCR     |         |
| 0260/2596               | LEN=0090       | INSTALLED | UNKN    |
| 018 "DIA                | CIRC           | CONCR     |         |
| 0260/2160               | LEN=0075       | INSTALLED | UNKN    |
| 0260/1900               | 018 "DIA       | CIRC      | CONCR   |
| LEN=0040                | INSTALLED      | UNKN      |         |
| 0260/1641               | 018 "DIA       | CIRC      | CONCR   |
| LEN=0048                | INSTALLED      | UNKN      |         |
| 0260/0915               | 018 "DIA       | CIRC      | CONCR   |
| LEN=0057                | INSTALLED      | UNKN      |         |
| OSBORNE RD              |                |           |         |
| 0260/0421               | (T424)         |           |         |
| 062431 FT               | 1 0 00137      | 0 00      | 0625+93 |
| 0260/0000               | 018 "DIA       | CIRC      | CONCR   |
| LENGTH(AH 3598          | LEN=0057       | INSTALLED | UNKN    |
| BK 3298)                |                |           |         |
| 0250/2505               | 024 "DIA       | CIRC      | CONCR   |
| LEN=0087                | INSTALLED      | UNKN      |         |
| 0250/1538               | 020 "DIA       | CIRC      | CONCR   |
| LEN=0042                | INSTALLED      | UNKN      |         |
| 0250/1145               | 018 "DIA       | CIRC      | CONCR   |
| LEN=0039                | INSTALLED      | UNKN      |         |
| 0250/0472               | 060 "H 60 "W   | CONCR     | ARCH    |
| 059133 FT               | LEN=0066       | INSTALLED | UNKN    |
| 1 0 00137               | 0 00           | 0592+22   |         |
| VILLAGE: E. BRANDYWINE  |                |           |         |
| 0250/0000               | LENGTH(AH 3298 | BK 1221)  |         |
| 020 "DIA                | CIRC           | CONCR     |         |
| 0240/1020               | LEN=0048       | INSTALLED | UNKN    |
| 018 "DIA                | CIRC           | CONCR     |         |
| 0240/0717               | LEN=0042       | INSTALLED | UNKN    |
| 018 "DIA                | CIRC           | CONCR     |         |
| 0240/0415               | LEN=0036       | INSTALLED | UNKN    |
| 057912 FT               | 1 0 00137      | 0 00      | 0579+65 |
| BEAVER CREEK            |                |           |         |
| STRUCTURE LENGTH 15 FT  |                |           |         |
| BMSID 15/4015/0070/0890 |                |           |         |
| BONDSVILLE RD           |                |           |         |
| (SR4015 SEG 0070/0977)  |                |           |         |

EXTRACT DATE: 12/28/2024 ROADWAY MANAGEMENT SYSTEM PAGE NUMBER: 275  
PRINT DATE: 12/30/2024 SLD COUNTY/SR - ANNUAL PRINT COUNTY: CHESTER

DIR: B TOTAL LEN: 23.197 MI. DIST: 06-2 SR: 322  
LEFT MUN: EAST BRANDYWINE T RIGHT MUN: EAST BRANDYWINE T

|                        |           |     |             |                            |
|------------------------|-----------|-----|-------------|----------------------------|
| (SR4015 SEG 0070/0977) | 0240/0000 | ==  | 5 0240/0000 | LENGTH(AH 1221 BK 1234)    |
|                        |           | --- |             | 018 "DIA CIRC CONCR        |
|                        |           | --- | 0230/1090   | LEN=0075 INSTALLED UNKN    |
|                        |           | --- |             | 018 "DIA CIRC METAL        |
|                        |           | --- | 0230/0904   | LEN=0087 INSTALLED UNKN    |
|                        |           | --- |             | 018 "DIA CIRC CONCR        |
|                        |           | --- | 0230/0446   | LEN=0054 INSTALLED UNKN    |
|                        |           | --- |             | 018 "DIA CIRC CONCR        |
|                        |           | --- | 0230/0233   | LEN=0060 INSTALLED UNKN    |
|                        | 056678 FT | --- | 056678 FT   | 1 0 00137 0 00 0568+10     |
| GUTHRIESVILLE RD       |           | ==  |             | VILLAGE: GUTHRIESVILLE     |
| (SR4013 SEG 0010/0000) | 0230/0000 | ==  | 5 0230/0000 | LENGTH(AH 1234 BK 3742)    |
|                        |           | --- |             | 018 "DIA CIRC CONCR        |
|                        |           | --- | 0220/3731   | LEN=0057 INSTALLED UNKN    |
|                        |           | --- |             | 020 "DIA CIRC CONCR        |
|                        |           | --- | 0220/3617   | LEN=0060 INSTALLED UNKN    |
|                        |           | --- |             | 018 "DIA CIRC CONCR        |
|                        |           | --- | 0220/3215   | LEN=0054 INSTALLED UNKN    |
|                        |           | --- |             | 018 "DIA CIRC CONCR        |
|                        |           | --- | 0220/2925   | LEN=0057 INSTALLED UNKN    |
|                        |           | --- |             | 018 "DIA CIRC CONCR        |
|                        |           | --- | 0220/2610   | LEN=0046 INSTALLED UNKN    |
| BRANDYWINE VILLAGE PL  |           | ==  |             |                            |
| (PRDR)                 | 0220/2465 | ==  | 0220/2465   |                            |
|                        |           | ==  |             |                            |
| GLORY MAPLE LN         |           | ==  |             | BOLLINGER RD               |
| (PRDR)                 | 0220/1317 | ==  | 0220/1317   | (T401)                     |
|                        |           | --- |             | 024 "DIA CIRC CONCR        |
|                        |           | --- | 0220/0908   | LEN=0115 INSTALLED UNKN    |
| PINEBROOKE CR          |           | --- |             |                            |
| (TWP )                 | 0220/0591 | --- |             | 018 "DIA CIRC CONCR        |
|                        |           | --- | 0220/0531   | LEN=0042 INSTALLED UNKN    |
|                        |           | --- |             | 018 "DIA CIRC CONCR        |
|                        |           | --- | 0220/0204   | LEN=0042 INSTALLED UNKN    |
|                        | 052936 FT | --- | 052936 FT   | 1 0 00137 0 00 0528+58     |
|                        |           | --- |             | VILLAGE: E. BRANDYWINE TWP |
|                        |           | --- |             | CLEARVIEW DR               |
| HAWTHORNE DR           |           | ==  |             | (T481)                     |
| (T485)                 | 0220/0000 | ==  | 5 0220/0000 | LENGTH(AH 3742 BK 2280)    |
|                        |           | --- |             | 018 "DIA CIRC METAL        |
|                        |           | --- | 0210/1900   | LEN=0100 INSTALLED UNKN    |
| HAWTHORNE DR           |           | --- |             |                            |
| (T485)                 | 0210/1467 | --- |             | 016 "DIA CIRC CONCR        |
|                        |           | --- | 0210/1325   | LEN=0042 INSTALLED UNKN    |
|                        |           | --- |             | GLOUCESTER DR              |
|                        |           | --- | 0210/1226   | (T460)                     |

DIR: B TOTAL LEN: 23.197 MI. DIST: 06-2 SR: 322  
LEFT MUN: EAST BRANDYWINE T RIGHT MUN: EAST BRANDYWINE T

PATTERDALE PL  
(T521)

0210/0569  
050656 FT

LITTLE WASHINGTON RD  
(SR4006 SEG 0040/0000)  
SPRINGTON RD  
(SR4021 SEG 0010/0000)

0190/3210

JAMES DR  
(PRDR)  
HUNTER DR  
(T521)

0190/1636  
0190/1258

RAMBLEWOOD DR  
(T498)

0190/0181  
046709 FT
















ANDOVER RD  
(T450)

0180/1147

|                        |   |
|------------------------|---|
| 0210/0989              | 018 "DIA CIRC CONCR<br>LEN=0042 INSTALLED UNKN<br>RALEIGH DR  |
| 0210/0569<br>050656 FT | (T478)<br>1 0 00137 0 00 0506+93<br>VILLAGE: HEDGEROW<br>CULBERTSON R<br>STRUCTURE LENGTH 14 FT<br>BMSID 15/0322/0210/0000<br>LENGTH(AH 2280 BK 3947) |
| 0210/0000              | CULBERTSON RUN RD<br>(T507)   |
| 0190/3210              | 018 "DIA CIRC METAL<br>LEN=0084 INSTALLED UNKN<br>EAST BRANDYWINE   |
| 0190/3000              | WEST BRANDYWINE T   |
| 0190/2513              | 018 "DIA CIRC CONCR<br>LEN=0060 INSTALLED UNKN  |
| 0190/2424              | 018 "DIA CIRC CONCR<br>LEN=0060 INSTALLED UNKN  |
| 0190/2135              | SUMMERS LN<br>(PRDR)  |
| 0190/2009              | 048 "DIA CAST IRON<br>LEN=0070 INSTALLED UNKN   |
| 0190/1682              | 048 "DIA CIRC CONCR<br>LEN=0043 INSTALLED UNKN  |
| 0190/1044              | 048 "DIA CIRC CONCR<br>LEN=0043 INSTALLED UNKN  |
| 046709 FT              | 1 0 00137 0 00 0467+31<br>VILLAGE: LITTLE WASHGTON<br>CULBERTSON RUN<br>STRUCTURE LENGTH 8 FT<br>BMSID 15/0322/0190/0000<br>LENGTH(AH 3947 BK 2155)   |
| 0190/0000              | 036 "DIA CIRC CONCR<br>LEN=0057 INSTALLED UNKN  |
| 0180/1831              | 018 "DIA CIRC CONCR<br>LEN=0040 INSTALLED UNKN  |
| 0180/0730              | 018 "DIA CIRC CONCR   |

EXTRACT DATE: 12/28/2024 ROADWAY MANAGEMENT SYSTEM PAGE NUMBER: 273  
PRINT DATE: 12/30/2024 SLD COUNTY/SR - ANNUAL PRINT COUNTY: CHESTER

DIR: B TOTAL LEN: 23.197 MI. DIST: 06-2 SR: 322  
LEFT MUN: WEST BRANDYWINE T RIGHT MUN: WEST BRANDYWINE T

|                        |           |  |                        |   |
|------------------------|-----------|--|------------------------|---|
| HIGHSPIRE RD<br>(T440) | 044554 FT |    | 0180/0436<br>044554 FT | LEN=0050 INSTALLED UNKN<br>1 0 00137 0 00 0445+99<br>VILLAGE: W.BRANDYWINETP<br>SWINEHART RD<br>(SR4011 SEG 0030/3545)<br>LENGTH(AH 2155 BK 2411) |
|                        |           |    | 0170/1565              | 018 "DIA CIRC CONCR<br>LEN=0070 INSTALLED UNKN  |
|                        |           |    | 0170/1152              | 018 "DIA CIRC CONCR UNKN<br>LEN=0070 INSTALLED UNKN   |
|                        |           |    | 0170/0815              | 018 "DIA CIRC CONCR<br>LEN=0032 INSTALLED UNKN  |
|                        | 042143 FT |    | 0170/0160<br>042143 FT | 018 "DIA CIRC CONCR<br>LEN=0052 INSTALLED UNKN<br>1 0 00137 0 00 0420+71<br>VILLAGE: BRANDYWINE MNR<br>LENGTH(AH 2411 BK 2359)                    |
|                        | 0170/0000 |    | 0170/0000              | 018 "DIA CIRC CONCR<br>LEN=0050 INSTALLED UNKN  |
|                        |           |    | 0160/2280              | 018 "DIA CIRC CONCR<br>LEN=0039 INSTALLED UNKN<br>HIBERNIA RD<br>(SR4009 SEG 0070/1740)   |
|                        |           |   | 0160/1473              | 024 "DIA CIRC METAL<br>LEN=0057 INSTALLED UNKN  |
|                        |           |  | 0160/1400              | 018 "DIA CIRC CONCR<br>LEN=0054 INSTALLED UNKN  |
|                        |           |  | 0160/1202              | 018 "DIA CIR PLASTIC<br>LEN=0046 INSTALLED UNKN   |
|                        |           |  | 0160/0330              | 024 "DIA CIR PLASTIC<br>LEN=0058 INSTALLED UNKN   |
|                        | 039784 FT |  | 0160/0044<br>039784 FT | 1 0 00137 0 00 0398+43<br>VILLAGE: BRANDAMORE<br>MANOR RD<br>(SR0082 SEG 0542/1567)   |
|                        |           |  | 0160/0000              | LENGTH(AH 2359 BK 3855)   |
|                        |           |  | 0150/3078              | 018 "DIA CIRC CONCR<br>LEN=0060 INSTALLED UNKN  |
|                        |           |  | 0150/1844              | 014"H 22"W ELLIP METAL<br>LEN=0054 INSTALLED UNKN<br>020 "DIA CIRC CONCR  |

EXTRACT DATE: 12/28/2024 ROADWAY MANAGEMENT SYSTEM PAGE NUMBER: 272  
PRINT DATE: 12/30/2024 SLD COUNTY/SR - ANNUAL PRINT COUNTY: CHESTER

DIR: B TOTAL LEN: 23.197 MI. DIST: 06-2 SR: 322  
LEFT MUN: WEST BRANDYWINE T RIGHT MUN: WEST BRANDYWINE T

|                        |           |           |                         |           |         |
|------------------------|-----------|-----------|-------------------------|-----------|---------|
|                        | 035929 FT | 0150/1496 | LEN=0060                | INSTALLED | UNKN    |
|                        |           | 0150/0916 | LEN=0054                | INSTALLED | UNKN    |
|                        |           | 0150/0569 | LEN=0054                | INSTALLED | UNKN    |
|                        |           | 035929 FT | 1 0 00137               | 0 00      | 0359+88 |
|                        |           |           | VILLAGE: ICEDALE        |           |         |
|                        |           |           | (T443)                  |           |         |
|                        |           | 0150/0000 | LENGTH(AH 3855 BK 2602) |           |         |
|                        |           | 0140/1963 | LEN=0050                | INSTALLED | UNKN    |
|                        |           | 0140/1475 | LEN=0054                | INSTALLED | UNKN    |
|                        |           | 0140/1082 | LEN=0051                | INSTALLED | UNKN    |
|                        |           | 0140/0691 | LEN=0060                | INSTALLED | UNKN    |
|                        |           | 0140/0231 | LEN=0054                | INSTALLED | UNKN    |
|                        |           | 033327 FT | 1 0 00137               | 0 00      | 0334+22 |
|                        |           |           | VILLAGE: W.BRANDYWINE T |           |         |
|                        |           |           | HONEY BROOK T           |           |         |
| CHESTNUT TREE RD       |           | 0140/0000 | LENGTH(AH 2602 BK 1987) |           |         |
| (SR4025 SEG 0010/0000) |           |           |                         |           |         |
|                        |           | 0130/0481 | LEN=0111                | INSTALLED | UNKN    |
|                        |           | 0130/0450 | VILLAGE GREEN DR        |           |         |
|                        |           | 031340 FT | (TWP )                  |           |         |
| 1 0 00137              | 0 00      | 0314+17   | 031340 FT               |           |         |
| PATTON DR              |           | 0130/0000 | LENGTH(AH 1987 BK 3383) |           |         |
| (TWP )                 |           |           |                         |           |         |
| PATTON DR              |           | 0120/3215 | GREGORY CR              |           |         |
| (TWP )                 |           |           | (PRDR)                  |           |         |
|                        |           | 0120/2164 | LEN=0054                | INSTALLED | UNKN    |
|                        |           | 0120/2144 | KEYSTONE CT             |           |         |
|                        |           |           | (PRDR)                  |           |         |
|                        |           | 0120/1431 | LEN=0054                | INSTALLED | UNKN    |
|                        |           |           |                         |           |         |

EXTRACT DATE: 12/28/2024 ROADWAY MANAGEMENT SYSTEM PAGE NUMBER: 271  
PRINT DATE: 12/30/2024 SLD COUNTY/SR - ANNUAL PRINT COUNTY: CHESTER

DIR: B TOTAL LEN: 23.197 MI. DIST: 06-2 SR: 322  
LEFT MUN: HONEY BROOK T RIGHT MUN: HONEY BROOK T

|                                  |           |     |             |   |
|----------------------------------|-----------|-----|-------------|---|
|                                  |           | ==  | 0120/0626   | EGAN CR<br>(TWP)  |
|                                  |           | --- | 0120/0373   | 018 "DIA CIRC CONCR   |
| 027957 FT                        |           | --- | LEN=0045    | INSTALLED UNKN  |
|                                  |           | ^ ^ | 027957 FT   | 1 0 00137 0 00 0280+27  |
|                                  |           |     | 5 0120/0000 | VILLAGE: HONEYBROOK TWP<br>LENGTH(AH 3383 BK 2485)  |
|                                  |           | --- | 0110/1505   | 018 "DIA CIRC CONCR   |
| CUPOLA RD<br>(T376)              | 0110/1485 | ==  | LEN=0053    | INSTALLED UNKN  |
|                                  |           | --- | 0110/1306   | 018 "DIA CIRC CONCR   |
|                                  |           | --- | LEN=0045    | INSTALLED UNKN  |
|                                  |           | ==  | 0110/1219   | AZALEA CR<br>(TWP)  |
|                                  |           | --- | 0110/0609   | 018 "DIA CIRC CONCR   |
|                                  |           | --- | LEN=0060    | INSTALLED UNKN  |
|                                  |           | ==  | 0110/0551   | TULIP DR<br>(TWP)   |
| 1 0 00137 0 00 0255+42 025472 FT |           | --- | 025472 FT   | BIRDELL RD  |
| BIRDELL RD<br>(T336)             | 0110/0000 | ==  | 5 0110/0000 | (SR4007 SEG 0040/2420)  |
|                                  |           | --- | 0100/3256   | 018 "DIA CIRC CONCR   |
|                                  |           | --- | LEN=0111    | INSTALLED UNKN  |
|                                  |           | --- | 0100/1703   | 018 "DIA CIRC CONCR   |
|                                  |           | --- | LEN=0054    | INSTALLED UNKN  |
|                                  |           | --- | 0100/0822   | 018 "DIA CIRC CONCR   |
|                                  |           | ==  | LEN=0039    | INSTALLED UNKN  |
| ROCKLYN STATION RD<br>(T522)     | 0100/0762 | --- | 0100/0533   | 018 "DIA CIRC CONCR   |
|                                  |           | --- | LEN=0051    | INSTALLED UNKN  |
|                                  |           | ^ ^ | 0100/0047   | BMSSEN 15/0322/0100/0000  |
| 022187 FT                        |           | --- | 022187 FT   | 1 0 00137 0 00 0227+23  |
|                                  |           |     | 5 0100/0000 | VILLAGE: ROCKVILLE<br>W BR BRANDYWINE CREEK<br>BMSBG 15/0322/0100/0000<br>LENGTH(AH 3285 BK 2229) |
|                                  |           | ^ ^ |             | 018 "DIA CIRC CONCR   |

EXTRACT DATE: 12/28/2024 ROADWAY MANAGEMENT SYSTEM PAGE NUMBER: 270  
PRINT DATE: 12/30/2024 SLD COUNTY/SR - ANNUAL PRINT COUNTY: CHESTER

DIR: B TOTAL LEN: 23.197 MI. DIST: 06-2 SR: 322  
LEFT MUN: HONEY BROOK T RIGHT MUN: HONEY BROOK T

REBER LN  
(PRDR)

019958 FT

0080/1342

017076 FT

013140 FT

011933 FT

SUPLEE RD  
(TWP)

0060/0000

|           |                         |                |
|-----------|-------------------------|----------------|
| 0090/1019 | LEN=0048                | INSTALLED UNKN |
| 018 "DIA  | CIRC CONCR              |                |
| 0090/0675 | LEN=0048                | INSTALLED UNKN |
| 019958 FT | 1 0 00137               | 0 00 0200+15   |
| 0090/0000 | LENGTH(AH               | 2229 BK 2882)  |
| 0080/1818 | 018 "DIA                | CIRC CONCR     |
| LEN=0050  | INSTALLED UNKN          |                |
| 024 "DIA  | CIRC CONCR              |                |
| 0080/1447 | LEN=0048                | INSTALLED UNKN |
| 0080/0240 | 036 "DIA                | CIRC CONCR     |
| LEN=0048  | INSTALLED UNKN          |                |
| 017076 FT | 1 0 00137               | 0 00 0171+38   |
|           | CAMBRIDGE RD            |                |
|           | (SR4010 SEG             | 0050/2897)     |
| 0080/0000 | LENGTH(AH               | 2882 BK 3936)  |
| 024 "DIA  | CIRC CONCR              |                |
| 0070/3394 | LEN=0040                | INSTALLED UNKN |
| 024 "DIA  | CIRC CONCR              |                |
| 0070/2615 | LEN=0030                | INSTALLED UNKN |
| 0070/0363 | 018 "DIA                | CIRC CONCR     |
| LEN=0060  | INSTALLED UNKN          |                |
| 013140 FT | 1 0 00137               | 0 00 0131+00   |
|           | ROBERTS RD              |                |
|           | (T512)                  |                |
| 0070/0000 | LENGTH(AH               | 3936 BK 1207)  |
| 011933 FT | 1 0 00137               | 0 00 0119+17   |
|           | VILLAGE: HONEYBROOK TWP |                |
|           | HONEY BROOK             |                |
|           | HONEY BROOK B           |                |
| 0060/0000 | LENGTH(AH               | 1207 BK 2017)  |
| 024 "DIA  | CIRC CONCR              |                |
| 0050/1965 | LEN=0036                | INSTALLED UNKN |
|           | PINE ST                 |                |



EXTRACT DATE: 12/28/2024 ROADWAY MANAGEMENT SYSTEM PAGE NUMBER: 269  
PRINT DATE: 12/30/2024 SLD COUNTY/SR - ANNUAL PRINT COUNTY: CHESTER

DIR: B TOTAL LEN: 23.197 MI. DIST: 06-2 SR: 322  
LEFT MUN: HONEY BROOK B RIGHT MUN: HONEY BROOK B

|  |           |       |             |   |
|--|-----------|-------|-------------|---|
|  |           | ==    | 0050/1573   | (BORO)  |
|  |           | --    | 0050/1565   | 020" DIA CIRC CONCR<br>LEN=0036 INSTALLED UNKN    |
|  |           | ==    | 0050/1197   | SPRUCE ST<br>(BORO)                               |
|  |           | --    | 0050/1149   | 018" DIA CIRC CONCR<br>LEN=0044 INSTALLED UNKN    |
|  |           | ==    | 0050/0802   | WALNUT ST<br>(BORO)                               |
|  |           | --    | 0050/0776   | 018" DIA CIRC METAL<br>LEN=0036 INSTALLED UNKN    |
|  |           | ==    | 0050/0380   | CHESTNUT ST<br>(BORO)                             |
|  |           | --    | 0050/0363   | 018" DIA CIRC METAL<br>LEN=0036 INSTALLED UNKN    |
| 009916 FT                              |           | --    | 009916 FT   | 1 0 00137 0 00 0099+62<br>MAPLE ST<br>(BORO)      |
|  |           | ==    | 5 0050/0000 | LENGTH(AH 2017 BK 2384)<br>012"H 22"W ELLIP METAL |
|  |           | --    | 0040/2043   | LEN=0033 INSTALLED UNKN                           |
| VINE ST<br>(BORO)                      | 0040/2020 | ==    |             |   |
|  |           | --    | 0040/1822   | 012"H 22"W ELLIP METAL<br>LEN=0037 INSTALLED UNKN |
|  |           | ==    | 0040/1593   | RAILROAD AV<br>(BORO)                             |
| CONESTOGA AV<br>(SR0010 SEG 0480/2233) | 0040/1464 | 00 00 | 0040/1464   | PEQUEA AV<br>(SR0010 SEG 0480/2233)               |
|  |           | --    | 0040/1441   | 018" DIA CIRC CONCR<br>LEN=0045 INSTALLED UNKN    |
|  |           | --    | 0040/0809   | 018" DIA CIRC METAL<br>LEN=0042 INSTALLED UNKN    |
|  |           | --    | 0040/0464   | 018" DIA CIRC METAL<br>LEN=0031 INSTALLED UNKN    |
| WAWASSAN DR<br>(BORO)                  | 0040/0399 | ==    |             |   |
|  |           | --    | 0040/0249   | 018" DIA CIRC METAL<br>LEN=0057 INSTALLED UNKN    |
|  |           | --    | 0040/0168   | HONEY BROOK<br>HONEY BROOK T                      |
| MEADOW DR<br>(TWP)                     | 007532 FT | --    | 007532 FT   | 1 0 00137 0 00 0075+53<br>VILLAGE: HONEYBROOK     |
|  | 0040/0000 | ==    | 5 0040/0000 | LENGTH(AH 2384 BK 2594)<br>028"H 42"W ELLIP METAL |
|  |           | --    | 0030/2167   | LEN=0061 INSTALLED UNKN                           |
| TODD RD<br>(T499)                      | 0030/1994 | POI   | 0030/1994   | (APRA) MORGEN & SON INC                           |

DIR: B TOTAL LEN: 23.197 MI. DIST: 06-2 SR: 322  
LEFT MUN: HONEY BROOK T RIGHT MUN: HONEY BROOK T

EXTRACT DATE: 12/28/2024 ROADWAY MANAGEMENT SYSTEM PAGE NUMBER: 267  
PRINT DATE: 12/30/2024 SLD COUNTY/SR - ANNUAL PRINT COUNTY: CHESTER

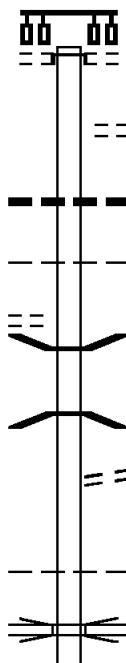
DIR: B TOTAL LEN: 11.572 MI. DIST: 06-2 SR: 282  
LEFT MUN: DOWNINGTOWN B RIGHT MUN: DOWNINGTOWN B

NORWOOD RD  
(T411)

061099 FT

0152/1381

057697 FT



061099 FT  
INTER-AHD

WALLACE AV  
(TWP )  
PENNSYLVANIA AV  
(BORO)

0152/3402

0152/2690 KERR PARK DR  
(BORO)

0152/1957 015 "DIA CIRC METAL  
LEN=0045 INSTALLED 1974  
NC WA LLACE AV

0152/1869 DOWNINGTOWN  
CALN T

0152/1325 BMS EN 15/0282/0152/1158  
1 0 00328 0 01 0821+09  
E.BR. BRANDYWINE CREEK

0152/1158 BMSBG 15/0282/0152/1158

0152/0414 PARKSIDE DR  
(TWP )  
1 0 00328 0 01 0821+09

0152/0000 CALN  
EAST BRANDYWINE T  
LENGTH(AH 3402 BK 2121)  
US 30 BYPASS (EB)  
0146/2091 OP ID 15/0030/0310/0000  
GLEN RIDGE DR

EXTRACT DATE: 12/28/2024 ROADWAY MANAGEMENT SYSTEM PAGE NUMBER: 266  
PRINT DATE: 12/30/2024 SLD COUNTY/SR - ANNUAL PRINT COUNTY: CHESTER

DIR: B TOTAL LEN: 11.572 MI. DIST: 06-2 SR: 282  
LEFT MUN: EAST BRANDYWINE T RIGHT MUN: EAST BRANDYWINE T

055576 FT

053428 FT

1 0 00328 0 01 0759+77 051336 FT  
DOWLIN FORGE RD  
(SR4004 SEG 0040/0000) 0142/0000

== 0146/1948 (TWP )  
0146/1185 018 "DIA CIR PLASTIC  
LEN=0028 INSTALLED 1974  
0146/1065 015 "DIA CIR PLASTIC  
LEN=0040 INSTALLED 1974  
0146/0665 015 "DIA CIR PLASTIC  
LEN=0040 INSTALLED 1974  
0146/0275 018 "DIA CIR PLASTIC  
LEN=0040 INSTALLED 1974  
0146/0165 018 "DIA CIR METAL  
LEN=0050 INSTALLED 1974  
055576 FT 0 0 00000 0 00 0000+00  
5 0146/0000 LENGTH(AH 2121 BK 2148)  
018 "DIA CIR PLASTIC  
0144/1981 LEN=0030 INSTALLED 1974  
018 "DIA CIR METAL  
0144/1760 LEN=0060 INSTALLED UNKN  
048 "DIA CIR METAL  
0144/1499 LEN=0030 INSTALLED 1974  
018 "DIA CIR PLASTIC  
0144/1156 LEN=0026 INSTALLED 1974  
015 "DIA CIR PLASTIC  
0144/0288 LEN=0026 INSTALLED 1974  
053428 FT 0 0 00000 0 00 0000+00  
5 0144/0000 LENGTH(AH 2148 BK 2092)  
018 "DIA CIR PLASTIC  
0142/2053 LEN=0002 INSTALLED 1975  
018 "DIA CIR METAL  
0142/1778 LEN=0030 INSTALLED 1974  
015 "DIA CIR PLASTIC  
0142/1501 LEN=0030 INSTALLED 1974  
012"H 12"W CON BOX CUL  
0142/1091 LEN=0026 INSTALLED 1974  
015 "DIA CIR PLASTIC  
0142/0913 LEN=0035 INSTALLED 1974  
051336 FT  
5 0142/0000 LENGTH(AH 2092 BK 2884)  
024 "DIA CIR PLASTIC  
0134/2676 LEN=0060 INSTALLED 2005  
DOWLIN FORGE RD  
0134/2648 (SR4004 SEG 0024/2147)  
0134/2601 BMSSEN 15/0282/0134/2581  
1 0 00328 0 01 0702+90  
BRANCH OF BRANDYWINE CR  
0134/2581 BMSBG 15/0282/0134/2581

DIST: 06-2 SR: 282  
RIGHT MUN: EAST BRANDYWINE T

DIST: 06-2 SR: 282  
RIGHT MUN: EAST BRANDYWINE T

EXTRACT DATE: 12/28/2024 ROADWAY MANAGEMENT SYSTEM PAGE NUMBER: 263  
PRINT DATE: 12/30/2024 SLD COUNTY/SR - ANNUAL PRINT COUNTY: CHESTER

DIR: B TOTAL LEN: 11.572 MI. DIST: 06-2 SR: 282  
LEFT MUN: EAST BRANDYWINE T RIGHT MUN: EAST BRANDYWINE T

LYNDELL RD  
(T461)

033636 FT

0096/1470

031730 FT

029757 FT

0102/0529 LEN=0033 INSTALLED 1974  
033636 FT 1 0 00328 0 01 0583+10  
CORNER KETCH RD  
(SR4037 SEG 0050/3720)  
5 0102/0000 LENGTH(AH 2536 BK 1906)  
LITTLE WASHINGTON RD  
0096/1776 (SR4006 SEG 0070/2267)  
0096/1726 BMS EN 15/0282/0096/1691  
1 0 00328 0 01 0519+98  
CULBERTSON RUN  
0096/1691 BMSBG 15/0282/0096/1691

HIGH SPIRE RD  
(T439)  
0096/1340 018 " DIA CIRC CONCR  
0096/1317 LEN=0040 INSTALLED 1974  
018 " DIA CIRC PLASTIC  
0096/1131 LEN=0030 INSTALLED 1974  
018 " DIA CIRC PLASTIC  
0096/0757 LEN=0030 INSTALLED 1974  
018 " DIA CIRC PLASTIC  
0096/0607 LEN=0030 INSTALLED 1974  
018 " DIA CIRC CONCR  
0096/0486 LEN=0030 INSTALLED 1974  
018 " DIA CIRC PLASTIC  
0096/0285 LEN=0040 INSTALLED 1974  
018 " DIA CIRC PLASTIC  
0096/0158 LEN=0040 INSTALLED 1974  
031730 FT 0 0 00000 0 00 0000+00  
5 0096/0000 LENGTH(AH 1906 BK 1973)  
018 " DIA CIRC METAL  
0094/1907 LEN=0030 INSTALLED 1974  
018 " DIA CIRC PLASTIC  
0094/1691 LEN=0030 INSTALLED 1974  
EAST BRANDYWINE  
0094/1432 WALLACE T

018 " DIA CIRC METAL  
0094/0427 LEN=0030 INSTALLED 1974  
029757 FT 0 0 00000 0 00 0000+00  
5 0094/0000 LENGTH(AH 1973 BK 2251)  
018 " DIA CIRC METAL  
0092/2251 LEN=0030 INSTALLED 1974  
024 " DIA CIRC METAL  
0092/1972 LEN=0030 INSTALLED 1974  
018 " DIA CIRC METAL  
0092/1649 LEN=0030 INSTALLED 1974  
024 " DIA CIRC METAL

EXTRACT DATE: 12/28/2024 ROADWAY MANAGEMENT SYSTEM PAGE NUMBER: 262  
PRINT DATE: 12/30/2024 SLD COUNTY/SR - ANNUAL PRINT COUNTY: CHESTER

DIR: B TOTAL LEN: 11.572 MI. DIST: 06-2 SR: 282  
LEFT MUN: WALLACE T RIGHT MUN: WALLACE T

|  |  |  |  |  |           |                          |           |      |
|--|--|--|--|--|-----------|--------------------------|-----------|------|
|  |  |  |  |  | 0092/1306 | LEN=0030                 | INSTALLED | 1974 |
|  |  |  |  |  | 0092/0712 | LEN=0030                 | INSTALLED | 1974 |
|  |  |  |  |  | 0092/0429 | LEN=0030                 | INSTALLED | 1974 |
|  |  |  |  |  | 0092/0229 | LEN=0030                 | INSTALLED | 1974 |
|  |  |  |  |  | 0092/0010 | BMSSEN 15/0282/0092/0000 |           |      |
|  |  |  |  |  | 027506 FT | 1 0 00328 0 01 0519+98   |           |      |
|  |  |  |  |  |           | BRANDYWINE T             |           |      |
|  |  |  |  |  |           | BMSBG 15/0282/0092/0000  |           |      |
|  |  |  |  |  | 0092/0000 | LENGTH(AH 2251 BK 2506)  |           |      |
|  |  |  |  |  | 0082/2244 | 018 "DIA CIRC METAL      |           |      |
|  |  |  |  |  | 0082/1765 | LEN=0030 INSTALLED UNKN  |           |      |
|  |  |  |  |  |           | 024 "DIA CIRC METAL      |           |      |
|  |  |  |  |  |           | LEN=0030 INSTALLED 1974  |           |      |
|  |  |  |  |  |           | 024 "DIA CIRC METAL      |           |      |
|  |  |  |  |  | 0082/0645 | LEN=0040 INSTALLED 1974  |           |      |
|  |  |  |  |  | 025000 FT | 1 0 00328 0 01 0494+42   |           |      |
|  |  |  |  |  |           | MARSHALL RD              |           |      |
|  |  |  |  |  |           | (T410)                   |           |      |
|  |  |  |  |  | 0082/0000 | LENGTH(AH 2506 BK 1480)  |           |      |
|  |  |  |  |  | 0072/1430 | 024 "H 36 "W ELLIP METAL |           |      |
|  |  |  |  |  | 0072/1350 | LEN=0060 INSTALLED 1974  |           |      |
|  |  |  |  |  | 0072/0780 | 018 "DIA CIRC METAL      |           |      |
|  |  |  |  |  | 0072/0620 | LEN=0030 INSTALLED 1974  |           |      |
|  |  |  |  |  | 0072/0450 | 015 "DIA CIRC METAL      |           |      |
|  |  |  |  |  | 023520 FT | LEN=0030 INSTALLED 1974  |           |      |
|  |  |  |  |  |           | 024 "DIA CIRC METAL      |           |      |
|  |  |  |  |  |           | LEN=0030 INSTALLED 1974  |           |      |
|  |  |  |  |  | 0072/0000 | LENGTH(AH 1480 BK 2330)  |           |      |
|  |  |  |  |  | 0064/1990 | 015 "DIA CIR PLASTIC     |           |      |
|  |  |  |  |  | 0064/1588 | LEN=0036 INSTALLED 1974  |           |      |
|  |  |  |  |  | 0064/1212 | 018 "DIA CIRC CONCR      |           |      |
|  |  |  |  |  | 0064/0650 | LEN=0028 INSTALLED 1974  |           |      |
|  |  |  |  |  |           | 018 "DIA CIRC METAL      |           |      |
|  |  |  |  |  |           | LEN=0030 INSTALLED 1974  |           |      |
|  |  |  |  |  |           | 018 "DIA CIRC CONCR      |           |      |
|  |  |  |  |  |           | LEN=0028 INSTALLED 1974  |           |      |
|  |  |  |  |  | 021190 FT | 0 0 00000 0 00 0000+00   |           |      |
|  |  |  |  |  | 0064/0000 | LENGTH(AH 2330 BK 2422)  |           |      |
|  |  |  |  |  |           | 018 "DIA CIRC METAL      |           |      |



EXTRACT DATE: 12/28/2024 ROADWAY MANAGEMENT SYSTEM PAGE NUMBER: 261  
PRINT DATE: 12/30/2024 SLD COUNTY/SR - ANNUAL PRINT COUNTY: CHESTER

DIR: B TOTAL LEN: 11.572 MI. DIST: 06-2 SR: 282  
LEFT MUN: WALLACE T RIGHT MUN: WALLACE T

018768 FT

016355 FT

014466 FT

|           |                          |                |      |
|-----------|--------------------------|----------------|------|
| 0062/2126 | LEN=0060                 | INSTALLED      | 1974 |
| 0062/1434 | 018 "DIA                 | CIRC METAL     |      |
|           | LEN=0030                 | INSTALLED      | 1974 |
| 0062/1341 | 018 "DIA                 | CIRC METAL     |      |
|           | LEN=0030                 | INSTALLED      | 1974 |
| 0062/1166 | 018 "DIA                 | CIR PLASTIC    |      |
|           | LEN=0030                 | INSTALLED      | 1974 |
| 0062/0755 | 018 "DIA                 | CIRC METAL     |      |
|           | LEN=0030                 | INSTALLED      | 1974 |
| 018768 FT | 1 0 00328                | 0 01 0431+00   |      |
|           | SPRINGTON RD             |                |      |
| 0062/0000 | (SR4021                  | SEG 0050/2881) |      |
|           | LENGTH(AH 2422 BK 2413)  |                |      |
| 0054/2211 | FOR SR 0282              | AND 4021       |      |
| 0054/1873 | (CONN)                   |                |      |
|           | BMSSEN 15/0282/0054/1843 |                |      |
|           | 1 0 00328                | 0 01 0390+27   |      |
| 0054/1843 | INDIAN RUN CREEK         |                |      |
|           | BMSBG 15/0282/0054/1843  |                |      |
| 0054/1600 | 018 "DIA                 | CIRC METAL     |      |
|           | LEN=0037                 | INSTALLED      | 1974 |
| 0054/1430 | 018 "DIA                 | CIRC METAL     |      |
|           | LEN=0030                 | INSTALLED      | 1974 |
| 0054/0739 | 015 "DIA                 | CIRC METAL     |      |
|           | LEN=0030                 | INSTALLED      | UNKN |
| 0054/0103 | 024 "DIA                 | CIRC METAL     |      |
| 016355 FT | LEN=0025                 | INSTALLED      | 1974 |
|           | 0 0 00000                | 0 00 0000+00   |      |
|           | BRANCH CT                |                |      |
|           | (TWP)                    |                |      |
| 0054/0000 | LENGTH(AH 2413 BK 1889)  |                |      |
| 0052/1532 | 018 "DIA                 | CIRC METAL     |      |
|           | LEN=0025                 | INSTALLED      | 1974 |
| 0052/1266 | 015 "DIA                 | CIRC CONCR     |      |
|           | LEN=0025                 | INSTALLED      | 1974 |
| 0052/0380 | 024 "DIA                 | CIRC CONCR     |      |
|           | LEN=0028                 | INSTALLED      | 1974 |
| 0052/0259 | 018 "DIA                 | CIRC CONCR     |      |
| 014466 FT | LEN=0030                 | INSTALLED      | UNKN |
|           | 1 0 00328                | 0 01 0390+27   |      |
|           | MCCONNELL DR             |                |      |
|           | (TWP)                    |                |      |
| 0052/0000 | LENGTH(AH 1889 BK 2055)  |                |      |
| 0042/1940 | 015 "DIA                 | CIRC METAL     |      |
|           | LEN=0030                 | INSTALLED      | UNKN |

EXTRACT DATE: 12/28/2024 ROADWAY MANAGEMENT SYSTEM PAGE NUMBER: 260  
PRINT DATE: 12/30/2024 SLD COUNTY/SR - ANNUAL PRINT COUNTY: CHESTER

DIR: B TOTAL LEN: 11.572 MI. DIST: 06-2 SR: 282  
LEFT MUN: WALLACE T RIGHT MUN: WALLACE T

012411 FT

0042/1400

018 "DIA CIRC CONCR  
LEN=0050 INSTALLED 1974  
PARK LN  
(T496)

0042/0555

024 "DIA CIRC CONCR  
LEN=0062 INSTALLED 1974  
1 0 00328 0 01 0369+42

012411 FT

5 0042/0000

FAIRVIEW RD  
(SR4031 SEG 0070/1737)  
LENGTH(AH 2055 BK 3865)

0032/3516

018 "DIA CIRC PLASTIC  
LEN=0030 INSTALLED 1974

0032/2906

018 "DIA CIRC CONCR  
LEN=0043 INSTALLED 1974  
INDIANTOWN RD

0032/2849

(T402)

0032/2736

018 "DIA CIRC CONCR  
LEN=0045 INSTALLED UNKN

0032/2017

BMS EN 15/0282/0032/1960  
0 0 00000 0 00 0000+00

0032/1960

EAST BR BRANDYWINE CREE  
BMSBG 15/0282/0032/1960

008546 FT

0032/0586

018 "DIA CIRC METAL  
LEN=0035 INSTALLED 1974

0032/0250

024 "DIA CIRC CONCR  
LEN=0035 INSTALLED 1974

0032/0016

BMS EN 15/0282/0032/0000  
1 0 00328 0 01 0331+16

008546 FT

5 0032/0000

BRANDYWINE B  
BMSBG 15/0282/0032/0000

0024/2424

LENGTH(AH 3865 BK 2739)

0024/1915

024 "DIA CIRC CONCR  
LEN=0037 INSTALLED 1974

0024/1259

018 "DIA CIRC CONCR  
LEN=0032 INSTALLED 1974

0024/1004

015 "DIA CIRC CONCR  
LEN=0032 INSTALLED 1974

005807 FT

5 0024/0000

015 "DIA CIRC CONCR  
LEN=0033 INSTALLED 1974

0 0 00000 0 00 0000+00  
LENGTH(AH 2739 BK 2404)

EXTRACT DATE: 12/28/2024 ROADWAY MANAGEMENT SYSTEM PAGE NUMBER: 259  
PRINT DATE: 12/30/2024 SLD COUNTY/SR - ANNUAL PRINT COUNTY: CHESTER

DIR: B TOTAL LEN: 11.572 MI. DIST: 06-2 SR: 282  
LEFT MUN: WALLACE T RIGHT MUN: WALLACE T

1 0 00328 0 01 0279+65 003403 FT  
PUMPKIN HILL RD  
(T496) 0022/0000

PENNDOT MAINT 6-2 STOCK  
(GOVT) 0012/1914

000000 FT

|           |                          |
|-----------|--------------------------|
| 0022/2385 | 015 "DIA CIRC CONCR      |
| 0022/2125 | LEN=0025 INSTALLED 1974  |
| 0022/1948 | 018 "DIA CAST IRON       |
| 0022/1843 | LEN=0035 INSTALLED 1974  |
| 0022/1540 | WALLACE                  |
| 0022/0870 | WEST NANTMEAL T          |
| 0022/0643 | 018 "DIA CIRC METAL      |
| 0022/0438 | LEN=0039 INSTALLED 1974  |
| 0022/0088 | 018 "DIA CIRC METAL      |
| 003403 FT | LEN=0034 INSTALLED 1974  |
| 0022/0000 | 018 "DIA CIRC METAL      |
| 0012/3186 | LEN=0030 INSTALLED 1974  |
| 0012/2356 | 036 "DIA CAST IRON       |
| 0012/1856 | LEN=0037 INSTALLED 1974  |
| 0012/1574 | 024 "DIA CIRC CONCR      |
| 0012/1521 | LEN=0032 INSTALLED 1974  |
| 0012/1311 | 048"H 36"W CON BOX CUL   |
| 0012/0511 | LEN=0030 INSTALLED 1974  |
| 0012/0497 | LENGTH(AH 2404 BK 3403)  |
| 000000 FT | 015 "DIA CIRC CONCR      |
| NC CR     | LEN=0030 INSTALLED 1974  |
| INTER-BK  | 018 "DIA CIR PLASTIC     |
| 0012/0000 | LEN=0040 INSTALLED 2004  |
|           | 018 "DIA CIRC METAL      |
|           | LEN=0036 INSTALLED 1974  |
|           | 036"H 48"W ELLIP CONC    |
|           | LEN=0031 INSTALLED UNKN  |
|           | 024 "DIA CIR PLASTIC     |
|           | LEN=0070 INSTALLED 2005  |
|           | 018 "DIA CAST IRON       |
|           | LEN=0040 INSTALLED 1974  |
|           | BMS EN 15/0282/0012/0497 |
|           | 0 0 00000 0 00 0000+00   |
|           | BRANDYWINE B             |
|           | BMS BG 15/0282/0012/0497 |
|           | 1 0 00328 0 01 0245+45   |
|           | CREEK RD                 |
|           | MANOR RD                 |
|           | (SR0082 SEG 0602/0000)   |
|           | CREEK RD                 |
|           | (SR4029 SEG 0030/2999)   |
|           | MFC BEGIN = D            |
|           | LENGTH(AH 3403 BK 0000)  |

EXTRACT DATE: 12/28/2024 ROADWAY MANAGEMENT SYSTEM PAGE NUMBER: 258  
PRINT DATE: 12/30/2024 SLD COUNTY/SR - ANNUAL PRINT COUNTY: CHESTER

DIR: B TOTAL LEN: 5.917 MI. DIST: 06-2 SR: 272  
LEFT MUN: WEST NOTTINGHAM T RIGHT MUN: WEST NOTTINGHAM T

031242 FT

031242 FT AH-LANCASTER (36)  
INTER-AHD NOTTINGHAM RD  
0114/1627 (SR0272 SEG 0010/0000)  
0114/1608 BMSSEN 15/0272/0114/1384  
1 1 01430 0 00 0019+87  
OCTORARO CR.  
0114/1384 BMSBG 15/0272/0114/1384  
018 "DIA CIRC METAL  
0114/1115 LEN=0077 INSTALLED UNKN  
024 "DIA CIRC CONCR  
0114/0598 LEN=0056 INSTALLED UNKN  
029615 FT 1 1 01430 0 00 0019+87  
018 "DIA CIRC CONCR  
LEN=0039 INSTALLED UNKN  
5 0114/0000 LENGTH(AH 1627 BK 2589)  
018 "DIA CIRC CONCR  
0110/2100 LEN=0035 INSTALLED UNKN

029615 FT

1 1 01430 0 00 0040+90 027026 FT  
GLEN ROY RD  
(T366) 0110/0000

0110/0122 HOPEWELL RD  
027026 FT (SR3016 SEG 0010/0000)  
5 0110/0000 LENGTH(AH 2589 BK 3642)  
GLEN ROY RD  
0100/3625 (T366)  
018 "DIA CIRC CONCR  
0100/3511 LEN=0045 INSTALLED UNKN

1 1 01430 0 00 0077+35 023384 FT  
LEES BRIDGE RD  
(T309) 0100/0000

0100/2239 012 "DIA CIRC CONCR  
LEN=0033 INSTALLED UNKN  
DIANA CR  
0100/1697 (T553)  
015 "DIA CIRC CONCR  
0100/1530 LEN=0029 INSTALLED UNKN  
018 "DIA CIR PLASTIC  
0100/1096 LEN=0040 INSTALLED UNKN

0100/0024 LEES BRIDGE RD  
023384 FT (T309)  
5 0100/0000 LENGTH(AH 3642 BK 3263)

EXTRACT DATE: 12/28/2024 ROADWAY MANAGEMENT SYSTEM PAGE NUMBER: 257  
PRINT DATE: 12/30/2024 SLD COUNTY/SR - ANNUAL PRINT COUNTY: CHESTER

DIR: B TOTAL LEN: 5.917 MI. DIST: 06-2 SR: 272  
LEFT MUN: WEST NOTTINGHAM T RIGHT MUN: WEST NOTTINGHAM T

1 1 01430 0 00 0109+90 020121 FT  
CEMETERY RD  
(T310) 0090/0000

018328 FT

017410 FT

FROM 8001/0010 SH  
(CONN)

HERR DR  
(T554)

0060/1290

0060/0990

016003 FT

0090/0627

0090/0175

020121 FT

0090/0000

0080/0678

018328 FT

0080/0000

0070/0437

0070/0197

0070/0090

0070/0055

017410 FT

0070/0000

0060/0990

016003 FT

018 "DIA CIRC CONCR  
LEN=0049 INSTALLED UNKN  
048 "DIA CIRC CONCR  
LEN=0045 INSTALLED UNKN  
UNION SQUARE RD  
(T310)  
LENGTH(AH 3263 BK 1793)

018 "DIA CIRC CONCR  
LEN=0031 INSTALLED UNKN

1 1 01430 0 00 0121+81  
INNER LOOP A-3 RD  
(SR8001 SEG 0512/0000)

RAMP A-3 RD  
(SR8001 SEG 0502/1100)

LENGTH(AH 1793 BK 0918)  
BMSSEN 15/0272/0070/0197

1 1 01430 0 00 0129+24  
US 1 BYPASS (NB)

BMSBG 15/0272/0070/0197  
RAMP A-2 RD

(SR8001 SEG 0750/0000)  
TO 8001/0750 SH

(CONN)  
1 1 01430 0 00 0131+25

RAMP A-1 RD  
(SR8001 SEG 0010/0880)

MFC BEGIN = C  
LENGTH(AH 0918 BK 1407)

PONDS EDGE DR  
(TWP)

1 1 01430 0 01 0151+16  
NC CH CHRISTINE RD WEST  
BALTIMORE PK  
(SR3026 SEG 0010/0000)

EXTRACT DATE: 12/28/2024 ROADWAY MANAGEMENT SYSTEM PAGE NUMBER: 256  
PRINT DATE: 12/30/2024 SLD COUNTY/SR - ANNUAL PRINT COUNTY: CHESTER

DIR: B TOTAL LEN: 5.917 MI. DIST: 06-2 SR: 272  
LEFT MUN: WEST NOTTINGHAM T RIGHT MUN: WEST NOTTINGHAM T

STONE Y LN  
(T312)

0050/1321

AIRPORT RD  
(T314)

0044/0547  
011391 FT

007512 FT

EWING RD  
(T556)  
S 0060/0000 LENGTH(AH 1407 BK 3362)  
015 "DIA CAST IRON  
0050/3132 LEN=0024 INSTALLED UNKN  
0050/2806 BMSSEN 15/0272/0050/2765  
2 0 15007 0 00 0005+92  
OCTORARO RAILWAY COM RR  
0050/2765 BMSBG 15/0272/0050/2765  
OLD FORGE RD  
0050/2638 (T315)  
018 "DIA CIR PLASTIC  
0050/2061 LEN=0040 INSTALLED UNKN  
012641 FT  
0050/0042 024 "DIA CIRC METAL  
012641 FT LEN=0030 INSTALLED UNKN  
2 0 15007 0 00 0033+50  
GRAVES RD  
S 0050/0000 (T316)  
0044/0720 LENGTH(AH 3362 BK 1250)  
018 "DIA CIRC METAL  
LEN=0023 INSTALLED UNKN  
011391 FT 2 0 15007 0 00 0045+95  
WOODLAND DR  
S 0044/0000 (T311)  
LENGTH(AH 1250 BK 3879)  
0040/0059 018 "DIA CIRC CONCR  
0040/0033 LEN=0052 INSTALLED UNKN  
007512 FT BMSSEN 15/0272/0040/0000  
2 0 15007 0 00 0084+91  
NORTHEAST CREEK  
BMSBG 15/0272/0040/0000

EXTRACT DATE: 12/28/2024 ROADWAY MANAGEMENT SYSTEM PAGE NUMBER: 255  
PRINT DATE: 12/30/2024 SLD COUNTY/SR - ANNUAL PRINT COUNTY: CHESTER

DIR: B TOTAL LEN: 5.917 MI. DIST: 06-2 SR: 272  
LEFT MUN: WEST NOTTINGHAM T RIGHT MUN: WEST NOTTINGHAM T

2 0 15007 0 00 0099+06 006169 FT  
MCCOURY RD  
(T303) 0034/0000

004196 FT

000652 FT

000000 FT

0040/0000 LENGTH(AH 3879 BK 1343)  
WEST NOTTINGHAM  
0034/1330 EAST NOTTINGHAM T

006169 FT

0034/0000 LENGTH(AH 1343 BK 1973)

004196 FT 2 0 15007 0 00 0118+01  
BARNESLEY RD  
(SR3107 SEG 0010/0000)  
NC CH RISTINE RD EAST  
CHROME RD

0030/0000 LENGTH(AH 1973 BK 3544)  
GREENHOUSE RD  
(T301)

0020/1353 015 "DIA CIRC CONCR  
LEN=0040 INSTALLED UNKN

0020/0010 BMSBN 15/0272/0020/0000  
000652 FT 1 0 00360 0 00 0006+69  
024"H 18"W CON BOX CUL  
LEN=0030 INSTALLED UNKN  
NORTHEAST CR

0020/0000 LENGTH(AH 3544 BK 0652)

000000 FT 1 0 00360 0 00 0000+00  
NC CHROME RD  
ALASA DR  
(TWP)

INTER-BK MARYLAND STATE LINE  
(STBD)

0010/0000 MFC BEGIN = D  
LENGTH(AH 0652 BK 0000)

EXTRACT DATE: 12/28/2024 ROADWAY MANAGEMENT SYSTEM PAGE NUMBER: 254  
PRINT DATE: 12/30/2024 SLD COUNTY/SR - ANNUAL PRINT COUNTY: CHESTER

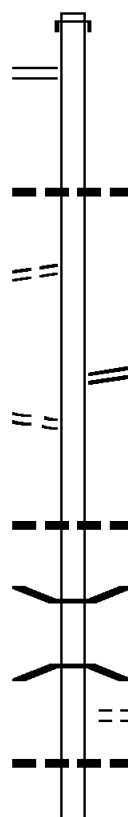
DIR: B TOTAL LEN: 8.540 MI. DIST: 06-2 SR: 252  
LEFT MUN: TREDYFFRIN T RIGHT MUN: TREDYFFRIN T

045093 FT  
YELLOW SPRINGS RD  
(SR1016 SEG 0100/1056) 0160/2145

TO 0252/0150 SH  
(CONN) 0160/0136  
042786 FT

FROM 0252/0160 SH  
(CONN) 0150/2974

1 0 00142 4 02 0135+79 039703 FT  
ADAMS DR



045028 FT AH-MONTGOMERY (46)  
INTER-AHD VALLEY CREEK RD  
0160/2307 (SR0252 SEG 0010/0000)

0160/0916 015 "DIA CIRC CONCR  
LEN=0070 INSTALLED 1980

042721 FT 1 0 00142 4 02 0166+60  
VALLEY FORGE RD  
(SR1014 SEG 0013/0000)

5 0160/0000 NC VALLEY CREEK RD  
LENGTH(AH 2307 BK 3083)

0150/2060 048"H 24"W ELLIP METAL  
LEN=0038 INSTALLED 1980

0150/1107 BMS EN 15/0252/0150/0930  
1 0 00142 4 02 0135+79  
PA TURNPIKE I-76

0150/0930 BMSBG 15/0252/0150/0930  
TURNPIKE ACCESS RD  
(GOVT)

0150/0720 018 "DIA CIRC CONCR  
LEN=0035 INSTALLED 1998  
0150/0270  
039638 FT



EXTRACT DATE: 12/28/2024 ROADWAY MANAGEMENT SYSTEM PAGE NUMBER: 253  
PRINT DATE: 12/30/2024 SLD COUNTY/SR - ANNUAL PRINT COUNTY: CHESTER

DIR: B TOTAL LEN: 8.540 MI. DIST: 06-2 SR: 252  
LEFT MUN: TREDYFFRIN T RIGHT MUN: TREDYFFRIN T

(T831) 0150/0000 == 0150/0000 LENGTH(AH 3083 BK 2871)

0144/1600 BROOKMEAD RD  
(T731)

0144/0853 WALKER RD  
(T431)

0144/0403 SULLIVAN RD  
(T665)

CHESTERBROOK BL 0144/0403  
(T843) 1 0 00142 0 01 0113+76 036832 FT  
ANTHONY WAYNE DR 0144/0000  
(T664)

ANTHONY WAYNE DR 0141/0834  
(T664)

RAMP A RD  
(SR8045 SEG 0250/0000)  
RAMP D RD  
(SR8045 SEG 0500/1482)

0141/0485

US 202 (NB)  
OP ID 15/0202/0424/0000 0141/0246  
RAMP B RD  
(SR8045 SEG 0010/0809) 0141/0140  
1 0 00142 0 01 0107+10 035955 FT  
SWEDES FORD RD  
(SR1010 SEG 0010/0000)  
NC VALLEY FORGE RD

0140/0856 RAMP A RD  
(SR8045 SEG 0250/0000)  
RAMP D RD  
(SR8045 SEG 0500/1482)

0140/0482

US 202 (NB)  
OP ID 15/0202/0424/0000

035877 FT 1 0 00142 4 01 0107+10  
SWEDES FORD RD  
(SR1010 SEG 0010/0000)  
NC VALLEY FORGE RD

VALLEY FORGE RD  
(SR2021 SEG 0070/3361)  
MFC BEGIN = C  
LENGTH(AH 0877 BK 3009) 0141/0000

0140/0000 VALLEY FORGE RD  
(SR2021 SEG 0070/3361)  
MFC BEGIN = C  
LENGTH(AH 0890 BK 3009)  
018 "DIA CIRC METAL  
LEN=0060 INSTALLED 1980

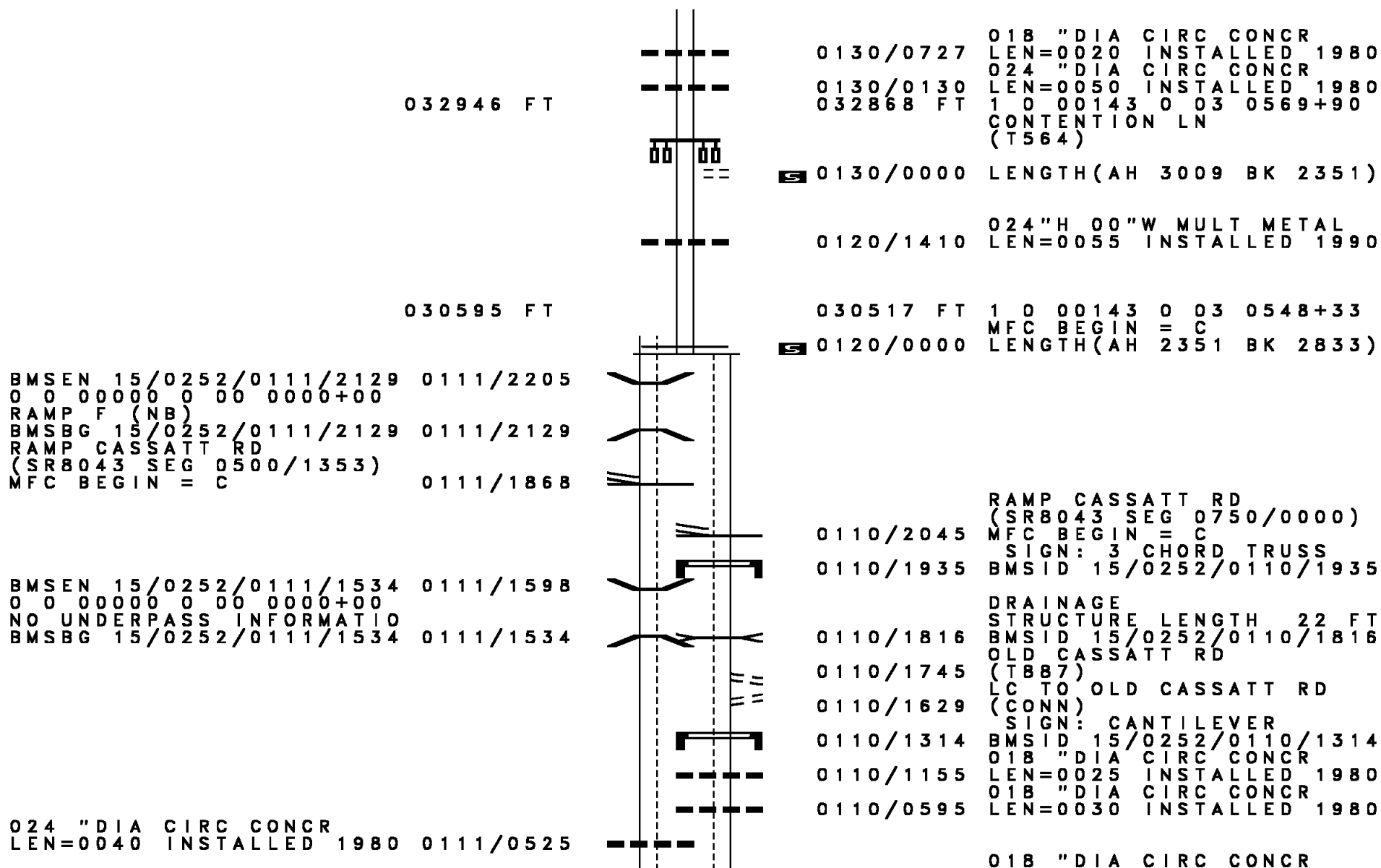
0130/2860 LC FROM VALLEY FAIR RD  
(CONN)  
VALLEY FAIR SHOPPING RD  
(PRDR)

0130/2127

0130/2025 LC TO VALLEY FAIR RD  
(CONN)

EXTRACT DATE: 12/28/2024 ROADWAY MANAGEMENT SYSTEM PAGE NUMBER: 252  
PRINT DATE: 12/30/2024 SLD COUNTY/SR - ANNUAL PRINT COUNTY: CHESTER

DIR: B TOTAL LEN: 8.540 MI. DIST: 06-2 SR: 252  
LEFT MUN: TREDYFFRIN T RIGHT MUN: TREDYFFRIN T



EXTRACT DATE: 12/28/2024 ROADWAY MANAGEMENT SYSTEM PAGE NUMBER: 251  
PRINT DATE: 12/30/2024 SLD COUNTY/SR - ANNUAL PRINT COUNTY: CHESTER

DIR: B TOTAL LEN: 8.540 MI. DIST: 06-2 SR: 252  
LEFT MUN: TREDYFFRIN T RIGHT MUN: TREDYFFRIN T

|  |   |
|--|---|
| 018 "DIA CIRC CONCR<br>LEN=0012 INSTALLED 1980 0111/0260 | 0110/0437 LEN=0030 INSTALLED 1980             |
| 024 "DIA CIRC CONCR<br>LEN=0036 INSTALLED 1980 0111/0256 |   |
| 024 "DIA CIRC CONCR<br>LEN=0012 INSTALLED 1980 0111/0127 |   |
| LC TO CHESTERBROOK BL<br>(CONN) 0111/0098                | FROM 1007/0030 SH<br>(CONN)                   |
| 1 0 00143 0 03 0517+66 027738 FT                         | 1 0 00143 0 03 0517+66                        |
| CHESTERBROOK BL<br>(TWP)                                 | CHESTERBROOK BL<br>(TWP)                      |
| CASSATT RD<br>(SR1007 SEG 0030/3475)                     | CASSATT RD<br>(SR1007 SEG 0030/3475)          |
| LENGTH(AH 2857 BK 2167) 0111/0000                        | 0110/0000 LENGTH(AH 2833 BK 2163)             |
|  | 036 "DIA CIRC CONCR                           |
|  | LEN=0040 INSTALLED 1980                       |
|  | 024 "DIA CIRC CONCR                           |
|  | LEN=0038 INSTALLED 1980                       |
| WEST LAKES DR<br>(TWP)                                   | WEST LAKES DR<br>(TWP)                        |
| WEST LAKES DR<br>(TWP)                                   | WEST LAKES DR<br>(TWP)                        |
| LC FROM WEST LAKES DR<br>(CONN) 0101/0970                | 0100/0948                                     |
| TO 1002/0120 SH<br>(CONN) 0101/0102                      |   |
| 1 0 00143 0 03 0496+48 025571 FT                         | 0100/0075 018 "DIA CIRC CONCR                 |
| NC SWEDES FORD RD<br>HOWELLVILLE RD<br>(T417)            | LEN=0025 INSTALLED 1980                       |
| SWEDES FORD RD<br>(SR1002 SEG 0120/2233)                 | 1 0 00143 0 03 0496+48                        |
| SWEDES FORD RD<br>(SR1002 SEG 0120/2233)                 | NC SWEDES FORD RD<br>HOWELLVILLE RD<br>(T417) |
| LENGTH(AH 2167 BK 3885) 0101/0000                        | SWEDES FORD RD<br>(SR1002 SEG 0120/2233)      |
| 018 "DIA CIRC CONCR<br>LEN=0055 INSTALLED 1990 0095/3821 | SWEDES FORD RD<br>(SR1002 SEG 0120/2233)      |
| BRANCH VALLEY CREEK<br>STRUCTURE LENGTH 30 FT            | LENGTH(AH 2163 BK 3847)                       |
| BMSID 15/0252/0094/3611 0095/3760                        | BRANCH VALLEY CREEK<br>STRUCTURE LENGTH 30 FT |
| 024 "DIA CIRC CONCR<br>LEN=0040 INSTALLED 1990 0095/3408 | BMSID 15/0252/0094/3611                       |
| 024 "DIA CIRC CONCR                                      |   |

DIST: 06-2 SR: 252  
RIGHT MUN: TREDYFFRIN T

```

0094/2950 DAYLESFORD BL
          (TWP )

0094/2670 024 " DIA CIRC CONCR
          LEN=0040 INSTALLED 1990

```

```

0094/2670 024 "DIA CIRC CONCR
            LEN=0040 INSTALLED 1990

0094/2090 018 "DIA CIRC CONCR
            LEN=0040 INSTALLED 1990

```

```

0094/1102  BMS EN 15/0252/0094/0945
              0 0 0000 0 0 0000+00
              NORFOLK SOUTHERN RAIL RR
0094/0945  BMSBG 15/0252/0094/0945
              01B "DIA CIRC CONCR
0094/0910  LEN=0028 INSTALLED 1990
              HILL TOP RD
0094/0633  (T691)

0094/0565  01B "DIA CIRC CONCR
              LEN=0190 INSTALLED 1980
              01B "DIA CIRC CONCR
0094/0374  LEN=0010 INSTALLED 1980

```

```

0094/0565 018 "DIA CIRC CONCR
            LEN=0190 INSTALLED 1980
0094/0374 018 "DIA CIRC CONCR
            LEN=0010 INSTALLED 1980

```

```
021674 FT 1 0 00143 0 03 0457+79
MFC BEGIN = B
0094/0000 LENGTH(AH 3847 BK 2768)
```

```

0086/2100 018 "DIA CIRC CONCR
LEN=0050 INSTALLED 1990
0086/1742 036 "DIA CIRC CONCR
LEN=0060 INSTALLED 1990
0086/1320 018 "DIA CIRC CONCR
LEN=0055 INSTALLED 1980
FRIENDSHIP DR

```

EXTRACT DATE: 12/28/2024 ROADWAY MANAGEMENT SYSTEM PAGE NUMBER: 249  
PRINT DATE: 12/30/2024 SLD COUNTY/SR - ANNUAL PRINT COUNTY: CHESTER

DIR: B TOTAL LEN: 8.540 MI. DIST: 06-2 SR: 252  
LEFT MUN: TREDYFFRIN T RIGHT MUN: TREDYFFRIN T

CENTRAL AV  
(T411)

0086/0830

018918 FT

MAPLE AV  
(T763)

018 "DIA CIRC CONCR  
LEN=0020 INSTALLED 1990 0081/0295

024 "DIA CIRC METAL  
LEN=0030 INSTALLED 1990 0081/0260

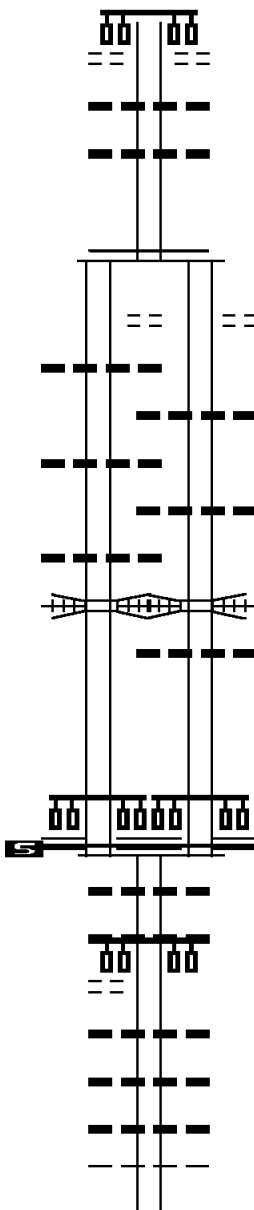
018 "DIA CIRC CONCR  
LEN=0020 INSTALLED 1990 0081/0185  
NATIONAL RAILROAD PASSE  
OVERPASS IS RR X-ING 0081/0145

1 0 00143 0 02 0425+56 018495 FT  
NC BEAR HILL RD

LANCASTER AV  
(SR0030 SEG 0600/0000)  
(SR0030 SEG 0601/0000)

MFC BEGIN = B  
LENGTH(AH 0423 BK 3017) 0081/0000

PAOLI SHOPPING CENTER R  
(PRDR) 0070/2539



(T739)

0086/0830

018 "DIA CIRC CONCR  
LEN=0091 INSTALLED 1980  
018 "DIA CIRC CONCR  
LEN=0045 INSTALLED 1990  
018906 FT 1 0 00143 0 02 0430+06  
NC BEAR HILL RD

0086/0000 LENGTH(AH 2768 BK 0411)

0080/0337 MAPLE AV  
(T763)

018 "DIA CIRC CONCR  
LEN=0018 INSTALLED 1980

018 "DIA CIRC CONCR  
LEN=0030 INSTALLED 1990

NATIONAL RAILROAD PASSE  
OVERPASS IS RR X-ING  
018 "DIA CIRC CONCR  
LEN=0024 INSTALLED 1980

018495 FT 1 0 00143 0 02 0425+56  
NC DARBY PAOLI RD  
LANCASTER AV  
(SR0030 SEG 0601/0000)  
(SR0030 SEG 0600/0000)

0080/0000 MFC BEGIN = B  
LENGTH(AH 0411 BK 3017)

018 "DIA CIRC CONCR  
LEN=0035 INSTALLED 1990  
024 "DIA CIRC CONCR  
LEN=0030 INSTALLED 2012

018 "DIA CIRC CONCR  
LEN=0035 INSTALLED 1990

018 "DIA CIRC CONCR  
LEN=0070 INSTALLED 1990

018 "DIA CIRC CONCR  
LEN=0055 INSTALLED 1980

TREDYFFRIN  
EASTTOWN T  
GREENLAWN RD

EXTRACT DATE: 12/28/2024 ROADWAY MANAGEMENT SYSTEM PAGE NUMBER: 248  
PRINT DATE: 12/30/2024 SLD COUNTY/SR - ANNUAL PRINT COUNTY: CHESTER

DIR: B TOTAL LEN: 8.540 MI. DIST: 06-2 SR: 252  
LEFT MUN: EASTTOWN T RIGHT MUN: EASTTOWN T

2 0 15111 0 00 0155+40 015478 FT  
DARBY RD  
(SR2026 SEG 0020/1987) 0070/0000

013122 FT

010622 FT

ST ANDREWS DR  
(TWP )

0040/1776

2 0 15111 0 00 0079+85 008048 FT

0070/1283 (T345)

NC LEOPARD RD

015478 FT SUGARTOWN RD  
(SR2026 SEG 0020/1987)  
5 0070/0000 LENGTH(AH 3017 BK 2356)  
0060/1866 018 "DIA CIRC CONCR  
LEN=0045 INSTALLED 1980  
0060/1517 018 "DIA CIRC CONCR  
LEN=0062 INSTALLED 1980  
WAYNESBOROUGH RD  
0060/1452 (T368)  
018 "DIA CIRC CONCR  
0060/1082 LEN=0044 INSTALLED 1980  
018 "DIA CIRC CONCR  
0060/0600 LEN=0080 INSTALLED 1980  
018 "DIA CIRC CONCR  
0060/0317 LEN=0050 INSTALLED 1980  
013122 FT 2 0 15111 0 00 0131+50  
EVERGREEN LN  
(T370)  
5 0060/0000 LENGTH(AH 2356 BK 2500)

0050/0947 018 "DIA CIRC CONCR  
LEN=0050 INSTALLED 1980  
0050/0245 018 "DIA CIRC CONCR  
LEN=0065 INSTALLED 1990  
010622 FT 2 0 15111 0 00 0106+25  
ARGYLE RD  
(T372)  
5 0050/0000 LENGTH(AH 2500 BK 2574)

0040/1776

0040/0953 BYRD DR  
(T376)  
018 "DIA CIRC CONCR  
0040/0937 LEN=0036 INSTALLED 1980  
018 "DIA CIRC CONCR  
0040/0632 LEN=0038 INSTALLED 1980

008048 FT

EXTRACT DATE: 12/28/2024 ROADWAY MANAGEMENT SYSTEM PAGE NUMBER: 247  
PRINT DATE: 12/30/2024 SLD COUNTY/SR - ANNUAL PRINT COUNTY: CHESTER

DIR: B TOTAL LEN: 8.540 MI. DIST: 06-2 SR: 252  
LEFT MUN: EASTTOWN T RIGHT MUN: EASTTOWN T

|                                  |           |    |    |             |   |
|----------------------------------|-----------|----|----|-------------|---|
| GRUBBS MILL RD<br>(T337)         | 0040/0000 | == |    | 5 0040/0000 | LENGTH(AH 2574 BK 3835)                                       |
| TWINBROOK RD<br>(T380)           | 0030/3518 | == | == | 0030/3518   | LEOPARD RD<br>(SR2027 SEG 0010/0000)                          |
|                                  |           |    | == | 0030/2697   | S LEOPARD RD<br>(T395)  |
|                                  |           | -- | -- | 0030/1870   | 015 "DIA CIRC CONCR<br>LEN=0050 INSTALLED 1980                |
|                                  |           |    | == | 0030/1302   | STONY POINT DR<br>(TWP )                                      |
|                                  |           | -- | -- | 0030/0920   | 018 "DIA CIRC CONCR<br>LEN=0070 INSTALLED 1980                |
|                                  |           |    | == | 0030/0329   | STONY POINT DR<br>(TWP )                                      |
| 2 0 15111 0 00 0042+13 004213 FT |           |    |    | 004213 FT   |   |
| BUTTONWOOD RD<br>(T381)          | 0030/0000 | == |    | 5 0030/0000 | LENGTH(AH 3835 BK 1222)                                       |
|                                  |           | -- | -- | 0020/0900   | 018 "DIA CIRC CONCR<br>LEN=0046 INSTALLED 1980                |
|                                  |           | -- | -- | 0020/0550   | 018 "DIA CIRC CONCR<br>LEN=0040 INSTALLED 1980                |
| FOX CREEK RD<br>(T384)           | 0020/0528 | == |    | 002991 FT   | 2 0 15111 0 00 0030+72  |
|                                  | 002991 FT |    |    |             | BEAUMONT RD<br>(T359)   |
|                                  |           |    | == | 5 0020/0000 | LENGTH(AH 1222 BK 2991)                                       |
|                                  |           | -- | -- | 0010/2195   | 018 "DIA CIRC CONCR<br>LEN=0033 INSTALLED 1980                |
|                                  |           | == | == | 0010/1777   | WATERLOO RD<br>(T388)   |
|                                  |           |    | == | 0010/1065   | MILL BROOK RD<br>(T364)                                       |
|                                  |           | -- | -- | 0010/0995   | 018 "DIA CIRC CONCR<br>LEN=0045 INSTALLED 1980                |
|                                  |           | -- | -- | 0010/0542   | 018 "DIA CIRC CONCR<br>LEN=0040 INSTALLED 1980                |
|                                  |           |    | == | 0010/0335   | PRESCOTT RD<br>(T367)   |
|                                  | 000000 FT |    |    | 000000 FT   | 2 0 15111 0 00 0000+00  |
|                                  |           |    |    | INTER-BK    | NC DA RBY PAOLI RD<br>NEWTOWN ST RD<br>(SR0252 SEG 0230/1906) |
| WHITE HORSE RD<br>(T399)         | 0010/0000 | == |    | 5 0010/0000 | MFC BEGIN = B<br>BK-DELAWARE (23)<br>LENGTH(AH 2991 BK 0000)  |

EXTRACT DATE: 12/28/2024 ROADWAY MANAGEMENT SYSTEM PAGE NUMBER: 246  
PRINT DATE: 12/30/2024 SLD COUNTY/SR - ANNUAL PRINT COUNTY: CHESTER

DIR: N TOTAL LEN: 20.493 MI. DIST: 06-2 SR: 202  
LEFT MUN: TREDYFFRIN T RIGHT MUN: TREDYFFRIN T

AH-MONTGOMERY (46) 108201 FT  
DEKALB PK INTER-AHD  
(SR0202 SEG 0011/0000) 0451/1618

018 "DIA CIRC CONCR  
LEN=0050 INSTALLED UNKN 0451/1584  
BMSID 15/0202/0450/1395 0451/1548  
1 0 01042 0 00 0782+35  
RAMP R (WB)  
BMSBG 15/0202/0450/1395 0451/1382  
018 "DIA CIRC CONCR  
LEN=0050 INSTALLED UNKN 0451/1334

MILEPOST 025.00 0451/1111  
BRANCH OF TROUT CREEK  
STRUCTURE LENGTH 12 FT  
BMSID 15/0202/0450/0979 0451/1025

018 "DIA CIRC CONCR  
LEN=0045 INSTALLED UNKN 0451/0669

RAMP E RD  
(SR8047 SEG 0250/1616) 0451/0154

1 0 01042 0 00 0768+44 106583 FT  
OLD EAGLE SCHOOL R  
OP ID 15/1009/0040/1259  
LENGTH(AH 1618 BK 2879) 0451/0000

018 "DIA CIRC CONCR  
LEN=0056 INSTALLED UNKN 0441/2259

018 "DIA CIRC CONCR

108035 FT  
INTER-AHD DEKALB PK  
0450/1618 (SR0202 SEG 0010/0000)  
0450/1600 018 "DIA CIRC CONCR  
LEN=0080 INSTALLED UNKN

0450/1561 BMSID 15/0202/0450/1395  
1 0 01042 0 00 0782+35  
RAMP R (WB)  
0450/1395 BMSBG 15/0202/0450/1395

SIGN: 3 CHORD TRUSS  
0450/1340 BMSID 15/0202/0450/1393  
0450/1143 MILEPOST 025.00

BRANCH OF TROUT CREEK  
STRUCTURE LENGTH 12 FT  
0450/0979 BMSID 15/0202/0450/0979  
0450/0827 018 "DIA CIRC CONCR  
LEN=0070 INSTALLED UNKN  
0450/0685 018 "DIA CIRC CONCR  
LEN=0065 INSTALLED UNKN

0450/0225 018 "DIA CIRC CONCR  
LEN=0060 INSTALLED UNKN

0450/0050 018 "DIA CIRC CONCR  
106417 FT LEN=0060 INSTALLED UNKN  
1 0 01042 0 00 0768+44  
OLD EAGLE SCHOOL R  
OP ID 15/1009/0040/1259  
0450/0000 LENGTH(AH 1618 BK 2801)

0440/2610 018 "DIA CIRC CONCR  
LEN=0060 INSTALLED UNKN  
0440/2504 018 "DIA CIRC CONCR  
LEN=0060 INSTALLED UNKN  
0440/2342 RAMP L TO I-76E/DEVON P  
(SR1202 SEG 0010/0000)

SIGN: 3 CHORD TRUSS  
0440/1980 BMSID 15/0202/0440/2050



EXTRACT DATE: 12/28/2024 ROADWAY MANAGEMENT SYSTEM PAGE NUMBER: 245  
PRINT DATE: 12/30/2024 SLD COUNTY/SR - ANNUAL PRINT COUNTY: CHESTER

DIR: N TOTAL LEN: 20.493 MI. DIST: 06-2 SR: 202  
LEFT MUN: TREDYFFRINT RIGHT MUN: TREDYFFRINT

|                                   |      |   |  |           |                         |
|-----------------------------------|------|---|--|-----------|-------------------------|
| LEN=0065 INSTALLED UNKN 0441/1668 | ---  |   |  |           |                         |
| RAMP BC-1 RD                      | ==   |   |  |           |                         |
| (SR8047 SEG 0270/0877) 0441/1581  | ---  |   |  |           |                         |
| 048 "DIA CIRC CONCR               | ---  |   |  |           |                         |
| LEN=0078 INSTALLED UNKN 0441/1498 | ---  |   |  |           |                         |
|                                   |      |   |  | 0440/1373 | 018 "DIA CIRC CONCR     |
|                                   |      |   |  | 0440/1349 | LEN=0072 INSTALLED UNKN |
|                                   |      |   |  |           | 072"H 78"W CON BOX CUL  |
|                                   |      |   |  |           | LEN=0071 INSTALLED UNKN |
|                                   |      |   |  |           | SIGN: 3 CHORD TRUSS     |
|                                   |      |   |  | 0440/0150 | BMSID 15/0202/0440/0230 |
| 1 0 01042 0 00 0740+43 103704 FT  |      |   |  | 103616 FT | 1 0 01042 0 00 0740+43  |
| LENGTH(AH 2879 BK 1787) 0441/0000 | 5    | 5 |  | 0440/0000 | LENGTH(AH 2801 BK 1850) |
| 018 "DIA CIRC CONCR               |      |   |  |           |                         |
| LEN=0060 INSTALLED UNKN 0431/1448 | ---  |   |  |           |                         |
| SIGN: CANTILEVER                  |      |   |  |           |                         |
| BMSID 15/0202/0431/1048 0431/1048 | ---  |   |  |           |                         |
|                                   |      |   |  | 0430/1025 | 018 "DIA CIRC CONCR     |
|                                   |      |   |  | 0430/0466 | LEN=0060 INSTALLED UNKN |
|                                   |      |   |  |           | RAMP RD                 |
| 018 "DIA CIRC CONCR               |      |   |  |           | (SR8049 SEG 0750/0405)  |
| LEN=0055 INSTALLED UNKN 0431/0420 | ---  |   |  |           |                         |
| MILEPOST 024.00 0431/0375         | ---  |   |  |           |                         |
|                                   |      |   |  | 0430/0349 | 018 "DIA CIRC CONCR     |
|                                   |      |   |  | 0430/0348 | LEN=0060 INSTALLED UNKN |
|                                   |      |   |  | 0430/0049 | MILEPOST 024.00         |
| BMSID 15/0202/0430/0000 0431/0049 |      |   |  | 101766 FT | BMSID 15/0202/0430/0000 |
| 1 0 01042 0 00 0720+84 101917 FT  |      |   |  |           | 1 0 01042 0 00 0720+84  |
| W VALLEY RD                       |      |   |  |           | W VALLEY RD             |
| BMSBG 15/0202/0430/0000           |      |   |  |           | BMSBG 15/0202/0430/0000 |
| LENGTH(AH 1787 BK 2991) 0431/0000 | 5    | 5 |  | 0430/0000 | LENGTH(AH 1850 BK 3002) |
|                                   |      |   |  |           |                         |
|                                   |      |   |  | 0424/2385 | 018 "DIA CIRC CONCR     |
|                                   |      |   |  |           | LEN=0050 INSTALLED UNKN |
| 018 "DIA CIRC CONCR               | ---  |   |  |           |                         |
| LEN=0048 INSTALLED UNKN 0425/2332 | ---  |   |  |           |                         |
| TROUT BR.                         |      |   |  |           |                         |
| STRUCTURE LENGTH 13 FT            |      |   |  | 0424/2315 | TROUT BR.               |
| BMSID 15/0202/0424/2315 0425/2319 | >--- |   |  |           | STRUCTURE LENGTH 13 FT  |
| SIGN: 3 CHORD TRUSS               |      |   |  |           | BMSID 15/0202/0424/2315 |
| BMSID 15/0202/0424/2016 0425/2110 | ---  |   |  |           |                         |
|                                   |      |   |  | 0424/2090 | SIGN: 3 CHORD TRUSS     |
|                                   |      |   |  | 0424/1935 | BMSID 15/0202/0424/2016 |
|                                   |      |   |  |           | 018 "DIA CIRC CONCR     |
|                                   |      |   |  |           | LEN=0050 INSTALLED UNKN |
| 018 "DIA CIRC CONCR               | ---  |   |  |           |                         |
| LEN=0060 INSTALLED UNKN 0425/1886 | ---  |   |  |           |                         |

EXTRACT DATE: 12/28/2024 ROADWAY MANAGEMENT SYSTEM PAGE NUMBER: 244  
PRINT DATE: 12/30/2024 SLD COUNTY/SR - ANNUAL PRINT COUNTY: CHESTER

DIR: N TOTAL LEN: 20.493 MI. DIST: 06-2 SR: 202  
LEFT MUN: TREDYFFRIN T RIGHT MUN: TREDYFFRIN T

|  |           |  |
|--|-----------|--|
| RAMP D RD<br>(SR8045 SEG 0500/0000) 0425/1563                              | 0424/1582 | 018 "DIA CIRC CONCR<br>LEN=0052 INSTALLED UNKN                   |
| 018 "DIA CIRC CONCR<br>LEN=0045 INSTALLED UNKN 0425/1530                   | 0424/1532 | 018 "DIA CIRC CONCR<br>LEN=0056 INSTALLED UNKN                   |
|  | 0424/1164 | 018 "DIA CIRC CONCR<br>LEN=0070 INSTALLED UNKN                   |
| SIGN: CANTILEVER<br>BMSID 15/0202/0425/0879 0425/0879                      | 0424/0889 | RAMP E RD<br>(SR8045 SEG 0750/0000)                              |
| 018 "DIA CIRC CONCR<br>LEN=0050 INSTALLED UNKN 0425/0735                   |           |  |
| TROUT CREEK<br>STRUCTURE LENGTH 16 FT<br>BMSID 15/0202/0424/0327 0425/0327 | 0424/0327 | TROUT CREEK<br>STRUCTURE LENGTH 16 FT<br>BMSID 15/0202/0424/0327 |
|  | 0424/0240 | SIGN: CANTILEVER<br>BMSID 15/0202/0424/0240                      |
|  | 0424/0235 | 048"H 24"W CON BOX CUL<br>LEN=0070 INSTALLED UNKN                |
| 018 "DIA CIRC CONCR<br>LEN=0055 INSTALLED UNKN 0425/0205                   | 0424/0161 | BMSID 15/0202/0424/0000  |
| BMSID 15/0202/0424/0000 0425/0161  | 098764 FT | 1 0 01042 0 00 0692+01 098926 FT                                 |
| 1 0 01042 0 00 0692+01 098926 FT   |           | VALLEY FORGE RD (NB)   |
| VALLEY FORGE RD (NB)   | 0424/0000 | BMSBG 15/0202/0424/0000  |
| BMSBG 15/0202/0424/0000  | 0420/3004 | LENGTH(AH 3002 BK 3004)  |
| LENGTH(AH 2991 BK 3041) 0425/0000  | 0420/2979 | 018 "DIA CIRC CONCR<br>LEN=0060 INSTALLED UNKN                   |
|  | 0420/2954 | 018 "DIA CIRC CONCR<br>LEN=0055 INSTALLED UNKN                   |
| 018 "DIA CIRC CONCR<br>LEN=0050 INSTALLED UNKN 0421/2953                   | 0420/2954 | 018 "DIA CIRC CONCR<br>LEN=0060 INSTALLED UNKN                   |
|  | 0420/2534 | 018 "DIA CIRC CONCR<br>LEN=0070 INSTALLED UNKN                   |
| RAMP A RD<br>(SR8045 SEG 0250/0643) 0421/2379                              | 0420/2294 | RAMP B RD<br>(SR8045 SEG 0010/0000)                              |
|  | 0420/1322 | SIGN: 2 CHORD TRUSS<br>BMSID 15/0202/0420/1322                   |
|  | 0420/1195 | 018 "DIA CIRC CONCR<br>LEN=0070 INSTALLED UNKN                   |
|  | 0420/1149 | MILEPOST 023.00  |
| MILEPOST 023.00 0421/1106  |           |  |

EXTRACT DATE: 12/28/2024 ROADWAY MANAGEMENT SYSTEM PAGE NUMBER: 243  
PRINT DATE: 12/30/2024 SLD COUNTY/SR - ANNUAL PRINT COUNTY: CHESTER

DIR: N TOTAL LEN: 20.493 MI. DIST: 06-2 SR: 202  
LEFT MUN: TREDYFFRIN T RIGHT MUN: TREDYFFRIN T

|  |  |
|--|--|
| 018 "DIA CIRC CONCR<br>LEN=0045 INSTALLED UNKN 0421/0837<br>SIGN: 2 CHORD TRUSS<br>BMSID 15/0202/0421/0525 0421/0710   | 0420/0944 018 "DIA CIRC CONCR<br>LEN=0060 INSTALLED UNKN<br>0420/0904 018 "DIA CIRC CONCR<br>LEN=0060 INSTALLED UNKN   |
| 024 "DIA CIRC CONCR<br>LEN=0045 INSTALLED UNKN 0421/0557<br>018 "DIA CIRC CONCR<br>LEN=0055 INSTALLED UNKN 0421/0302   | 0420/0626 018 "DIA CIRC CONCR<br>LEN=0076 INSTALLED UNKN   |
| 018 "DIA CIRC CONCR<br>LEN=0080 INSTALLED UNKN 0421/0292<br>024 "DIA CIRC CONCR<br>LEN=0066 INSTALLED UNKN 0421/0003<br>1 0 01042 0 00 0662+65 095885 FT<br>DMS SIGN STRUCTURE<br>BMSID 15/0202/0420/0000<br>LENGTH(AH 3041 BK 2905) 0421/0000 | 0420/0295 018 "DIA CIRC CONCR<br>LEN=0076 INSTALLED UNKN<br>095760 FT 1 0 01042 0 00 0662+65<br>DMS SIGN STRUCTURE<br>BMSID 15/0202/0420/0000<br>LENGTH(AH 3004 BK 2983)<br>018 "DIA CIRC CONCR<br>LEN=0070 INSTALLED UNKN<br>018 "DIA CIRC CONCR<br>LEN=0060 INSTALLED UNKN |
| 018 "DIA CIRC CONCR<br>LEN=0066 INSTALLED UNKN 0411/2470   | 0410/2882<br>0410/2690   |
|  | 0410/2425 048 "DIA CIRC CONCR<br>LEN=0080 INSTALLED UNKN<br>0410/2422 018 "DIA CIRC CONCR<br>LEN=0060 INSTALLED UNKN<br>SIGN: CANTILEVER<br>BMSID 15/0202/0410/2238<br>018 "DIA CIRC CONCR<br>LEN=0065 INSTALLED UNKN  |
| 018 "DIA CIRC CONCR<br>LEN=0100 INSTALLED UNKN 0411/1550<br>SIGN: 2 CHORD TRUSS<br>BMSID 15/0202/0411/1520 0411/1520   | 0410/1962  |
| 024 "DIA CIRC CONCR<br>LEN=0064 INSTALLED UNKN 0411/1050   | 0410/1414 018 "DIA CIRC CONCR<br>LEN=0060 INSTALLED UNKN   |
| RAMP E RD<br>(SR8043 SEG 0500/0000) 0411/0959  | 0410/1008 018 "DIA CIRC CONCR<br>LEN=0070 INSTALLED UNKN   |

EXTRACT DATE: 12/28/2024 ROADWAY MANAGEMENT SYSTEM PAGE NUMBER: 242  
PRINT DATE: 12/30/2024 SLD COUNTY/SR - ANNUAL PRINT COUNTY: CHESTER

DIR: N TOTAL LEN: 20.493 MI. DIST: 06-2 SR: 202  
LEFT MUN: TREDYFFRIN T RIGHT MUN: TREDYFFRIN T

|  |  |
|--|--|
| 018 "DIA CIRC CONCR<br>LEN=0060 INSTALLED UNKN 0411/0530   | 0410/0276 RAMP F RD<br>(SR8043 SEG 0750/0260)<br>018 "DIA CIRC CONCR<br>LEN=0110 INSTALLED UNKN  |
| 018 "DIA CIRC CONCR<br>LEN=0070 INSTALLED UNKN 0411/0160<br>SIGN: CANTILEVER<br>BMSID 15/0202/0411/0120 0411/0120<br>1 0 01042 0 00 0633+01 092980 FT<br>RAMP E (SB)<br>OP ID 15/8043/0500/1024<br>LENGTH(AH 2905 BK 1409) 0411/0000 | 0410/0205<br>092777 FT 1 0 01042 0 00 0633+01<br>RAMP E (SB)<br>OP ID 15/8043/0500/1024<br>0410/0000 LENGTH(AH 2983 BK 1370)<br>SIGN: CANTILEVER<br>0400/1240 BMSID 15/0202/0400/1288  |
| 018 "DIA CIRC CONCR<br>LEN=0080 INSTALLED UNKN 0401/1230<br>RAMP B RD<br>(SR8041 SEG 0500/0000) 0401/0519<br>MILEPOST 022.00 0401/0241   | 0400/0179 MILEPOST 022.00<br>018 "DIA CIRC CONCR<br>LEN=0035 INSTALLED UNKN<br>0400/0140 1 0 01042 0 00 0611+54<br>091407 FT CHESTERBROOK BOULE<br>OP ID 15/7236/0202/0000<br>0400/0000 LENGTH(AH 1370 BK 3680)<br>RAMP A RD<br>0390/3620 (SR8041 SEG 0022/0686) |
| RAMP RD<br>(SR8041 SEG 0250/0529) 0391/3280  | 0390/2935 072 "DIA CIRC CONCR<br>LEN=0098 INSTALLED UNKN   |
| 018 "DIA CIRC METAL<br>LEN=0050 INSTALLED 1981 0391/2915   | 0390/2762 018 "DIA CIRC CONCR<br>LEN=0085 INSTALLED UNKN<br>RAMP RD<br>0390/2733 (SR8041 SEG 0012/0000)  |
| 072 "DIA CIRC CONCR<br>LEN=0092 INSTALLED UNKN 0391/2648<br>018 "DIA CIRC CONCR<br>LEN=0096 INSTALLED 1981 0391/2563   | 0390/2463 072 "DIA CIRC CONCR<br>LEN=0098 INSTALLED UNKN   |
| 018 "DIA CIRC CONCR<br>LEN=0066 INSTALLED UNKN 0391/2345<br>018 "DIA CIRC CONCR  |  |

DIR: N TOTAL LEN: 20.493 MI. DIST: 06-2 SR: 202  
LEFT MUN: TREDYFFRIN T RIGHT MUN: TREDYFFRIN T

```

018 " DIA CIRC CONCR
0380/0744 LEN=0060 INSTALLED UNKN
018 " DIA CIRC CONCR
0380/0670 LEN=0060 INSTALLED UNKN

```

| DIR: N                            | TOTAL LEN: 20.493 MI. | DIST: 06-2                       | SR: 202                 |
|-----------------------------------|-----------------------|----------------------------------|-------------------------|
| LEFT MUN: TREDYFFRIN T            |                       | RIGHT MUN: TREDYFFRIN T          |                         |
|                                   |                       | 0380/0374                        | MILEPOST 021.00         |
|                                   |                       | 0380/0282                        | 018 "DIA CIRC CONCR     |
|                                   |                       | 0380/0204                        | LEN=0060 INSTALLED UNKN |
|                                   |                       |                                  | 018 "DIA CIRC CONCR     |
|                                   |                       |                                  | LEN=0060 INSTALLED UNKN |
| 0 01042 0 00 0563+07 086033 FT    |                       |                                  |                         |
| 072 "DIA CIRC CONCR               |                       |                                  |                         |
| LEN=0145 INSTALLED UNKN           |                       |                                  |                         |
| LENGTH(AH 1738 BK 2396) 0381/0000 |                       | 085984 FT 1 0 01042 0 00 0563+37 |                         |
| 018 "DIA CIRC CONCR               |                       | 0380/0000                        | LENGTH(AH 1743 BK 2451) |
| LEN=0064 INSTALLED UNKN 0371/2280 |                       |                                  |                         |
|                                   |                       |                                  | SIGN: 2 CHORD TRUSS     |
|                                   |                       | 0370/1940                        | BMSID 15/0202/0370/1940 |
| 018 "DIA CIRC CONCR               |                       |                                  |                         |
| LEN=0086 INSTALLED 1981 0371/1725 |                       |                                  |                         |
| SIGN: CANTILEVER                  |                       |                                  |                         |
| BMSID 15/0202/0371/1494 0371/1494 |                       |                                  |                         |
| 018 "DIA CIRC CONCR               |                       |                                  |                         |
| LEN=0084 INSTALLED 1981 0371/1270 |                       |                                  |                         |
|                                   |                       |                                  |                         |
|                                   |                       | 0370/1015                        | 018 "DIA CIRC CONCR     |
|                                   |                       |                                  | LEN=0060 INSTALLED UNKN |
| SIGN: 4 CHORD TRUSS               |                       |                                  | SIGN: 4 CHORD TRUSS     |
| BMSID 15/0202/0370/0684 0371/0684 |                       | 0370/0684                        | BMSID 15/0202/0370/0684 |
| 018 "DIA CIRC CONCR               |                       |                                  |                         |
| LEN=0088 INSTALLED 1981 0371/0454 |                       |                                  |                         |
| 018 "DIA CIRC CONCR               |                       |                                  |                         |
| LEN=0060 INSTALLED UNKN 0371/0139 |                       |                                  |                         |
| BMSID 15/0202/0370/0000 0371/0044 |                       |                                  |                         |
| 0 01042 0 00 0539+75 083637 FT    |                       | 0370/0044                        | BMSID 15/0202/0370/0000 |
| NORTH VALLEY ROAD                 |                       | 083533 FT                        | 1 0 01042 0 00 0539+75  |
| BMSBG 15/0202/0370/0000           |                       |                                  | NORTH VALLEY ROAD       |
| LENGTH(AH 2396 BK 3242) 0371/0000 |                       | 0370/0000                        | BMSBG 15/0202/0370/0000 |
| 018 "DIA CIRC CONCR               |                       |                                  | LENGTH(AH 2451 BK 3210) |
| LEN=0052 INSTALLED 1981 0361/2797 |                       |                                  |                         |
|                                   |                       |                                  |                         |
|                                   |                       | 0360/2730                        | 018 "DIA CIRC CONCR     |
|                                   |                       |                                  | LEN=0060 INSTALLED UNKN |
| SIGN: POLE MOUNTED                |                       |                                  |                         |
| BMSID 15/0202/0361/2588 0361/2588 |                       |                                  |                         |
|                                   |                       |                                  |                         |
|                                   |                       | 0360/2400                        | DMS SIGN STRUCTURE      |
| 018 "DIA CIRC CONCR               |                       |                                  | BMSID 15/0202/0360/2400 |
| LEN=0060 INSTALLED 1981 0361/2309 |                       |                                  |                         |
|                                   |                       |                                  |                         |
|                                   |                       | 0360/2237                        | 018 "DIA CIRC CONCR     |
|                                   |                       |                                  | LEN=0060 INSTALLED UNKN |
|                                   |                       | 0360/1860                        | 018 "DIA CIRC CONCR     |
|                                   |                       |                                  | LEN=0060 INSTALLED UNKN |
| 018 "DIA CIRC METAL               |                       |                                  |                         |
| LEN=0070 INSTALLED 1981 0361/1910 |                       |                                  |                         |
| 018 "DIA CIRC CONCR               |                       |                                  |                         |
| LEN=0078 INSTALLED 1981 0361/1512 |                       |                                  |                         |

EXTRACT DATE: 12/28/2024 ROADWAY MANAGEMENT SYSTEM PAGE NUMBER: 239  
PRINT DATE: 12/30/2024 SLD COUNTY/SR - ANNUAL PRINT COUNTY: CHESTER

DIR: N TOTAL LEN: 20.493 MI. DIST: 06-2 SR: 202  
LEFT MUN: TREDYFFRIN T RIGHT MUN: TREDYFFRIN T

|                         |           |  |  |  |           |                         |
|-------------------------|-----------|--|--|--|-----------|-------------------------|
| LITTLE VALLEY CREEK     |           |  |  |  | 0360/0940 | 018 "DIA CIRC CONCR     |
| STRUCTURE LENGTH 23 FT  |           |  |  |  |           | LEN=0060 INSTALLED UNKN |
| BMSID 15/0202/0360/0931 | 0361/1052 |  |  |  | 0360/0931 | LITTLE VALLEY CREEK     |
| 018 "DIA CIRC CONCR     |           |  |  |  |           | STRUCTURE LENGTH 23 FT  |
| LEN=0070 INSTALLED 1981 | 0361/1020 |  |  |  |           | BMSID 15/0202/0360/0931 |
| MILEPOST 020.00         | 0361/0847 |  |  |  |           |                         |
|                         |           |  |  |  | 0360/0801 | MILEPOST 020.00         |
|                         |           |  |  |  | 0360/0440 | 018 "DIA CIRC CONCR     |
| 054 "DIA CIRC CONCR     |           |  |  |  |           | LEN=0062 INSTALLED UNKN |
| LEN=0092 INSTALLED 1981 | 0361/0391 |  |  |  |           |                         |
| SIGN: CANTILEVER        |           |  |  |  |           |                         |
| BMSID 15/0202/0361/0077 | 0361/0077 |  |  |  |           |                         |
| 1 0 01042 0 00 0507+41  | 080395 FT |  |  |  | 080323 FT | 1 0 01042 0 00 0507+41  |
| CONSOLIDATED RAIL CORPO |           |  |  |  |           | CONSOLIDATED RAIL CORPO |
| OVERPASS IS RR X-ING    |           |  |  |  |           | OVERPASS IS RR X-ING    |
| LENGTH(AH 3242 BK 1259) | 0361/0000 |  |  |  | 0360/0000 | LENGTH(AH 3210 BK 1205) |
| 018 "DIA CIRC CONCR     |           |  |  |  |           |                         |
| LEN=0120 INSTALLED UNKN | 0351/1025 |  |  |  |           |                         |
|                         |           |  |  |  |           |                         |
|                         |           |  |  |  | 0350/1154 | 018 "DIA CIRC CONCR     |
|                         |           |  |  |  |           | LEN=0064 INSTALLED UNKN |
| 018 "DIA CIRC CONCR     |           |  |  |  | 0350/1020 | SIGN: CANTILEVER        |
| LEN=0054 INSTALLED UNKN | 0351/0666 |  |  |  |           | BMSID 15/0202/0350/1201 |
|                         |           |  |  |  |           |                         |
|                         |           |  |  |  | 0350/0704 | 018 "DIA CIRC CONCR     |
| 018 "DIA CIRC CONCR     |           |  |  |  |           | LEN=0080 INSTALLED UNKN |
| LEN=0068 INSTALLED 1981 | 0351/0280 |  |  |  |           |                         |
|                         |           |  |  |  |           |                         |
|                         |           |  |  |  | 0350/0304 | 018 "DIA CIRC CONCR     |
| 1 0 01042 0 00 0497+38  | 079136 FT |  |  |  | 079118 FT | LEN=0080 INSTALLED UNKN |
| OP ID 15/1053/0030/1180 |           |  |  |  |           | 1 0 01042 0 00 0497+38  |
| LENGTH(AH 1259 BK 3148) | 0351/0000 |  |  |  | 0350/0000 | OP ID 15/1053/0030/1180 |
|                         |           |  |  |  |           | LENGTH(AH 1205 BK 3027) |
|                         |           |  |  |  | 0340/2996 | 018 "DIA CIRC CONCR     |
| 030 "DIA CIRC CONCR     |           |  |  |  |           | LEN=0074 INSTALLED UNKN |
| LEN=0065 INSTALLED 1981 | 0341/2949 |  |  |  |           |                         |
|                         |           |  |  |  |           |                         |
|                         |           |  |  |  | 0340/2675 | 024 "DIA CIRC CONCR     |
| 018 "DIA CIRC CONCR     |           |  |  |  |           | LEN=0089 INSTALLED UNKN |
| LEN=0060 INSTALLED 1981 | 0341/2648 |  |  |  |           |                         |
| 024 "DIA CIRC CONCR     |           |  |  |  |           |                         |
| LEN=0065 INSTALLED 1981 | 0341/2205 |  |  |  |           |                         |
|                         |           |  |  |  |           |                         |
|                         |           |  |  |  | 0340/2199 | 018 "DIA CIRC CONCR     |
| 024 "DIA CIRC CONCR     |           |  |  |  |           | LEN=0134 INSTALLED UNKN |

EXTRACT DATE: 12/28/2024 ROADWAY MANAGEMENT SYSTEM PAGE NUMBER: 238  
PRINT DATE: 12/30/2024 SLD COUNTY/SR - ANNUAL PRINT COUNTY: CHESTER

DIR: N TOTAL LEN: 20.493 MI. DIST: 06-2 SR: 202  
LEFT MUN: TREDYFFRIN T RIGHT MUN: TREDYFFRIN T

LEN=0070 INSTALLED UNKN 0341/1750

SIGN: 3 CHORD TRUSS  
BMSID 15/0202/0341/0094 0341/0230  
024 "DIA CIRC CONCR  
LEN=0070 INSTALLED UNKN 0341/0226  
MILEPOST 019.00 0321/3697  
1 0 01042 0 00 0465+00 075988 FT  
TREDYFFRIN  
EAST WHITELAND T  
LENGTH(AH 3148 BK 3635) 0341/0000

024 "DIA CIRC CONCR  
LEN=0088 INSTALLED UNKN 0321/2904  
RAMP A RD  
(SR8037 SEG 0502/0000) 0321/2650  
024 "DIA CIRC CONCR  
LEN=0061 INSTALLED UNKN 0321/2355  
024 "DIA CIRC CONCR  
LEN=0060 INSTALLED UNKN 0321/1911

RAMP RD  
(SR8037 SEG 0512/1365) 0321/1421  
036 "DIA CIRC CONCR  
LEN=0087 INSTALLED UNKN 0321/1420

SIGN: CANTILEVER  
BMSID 15/0202/0321/0908 0321/0908  
018 "DIA CIRC CONCR  
LEN=0086 INSTALLED UNKN 0321/0708

018 "DIA CIRC CONCR  
LEN=0108 INSTALLED 1983 0321/0348

1 0 01042 0 00 0427+04 072353 FT  
MOREHALL ROAD (NB)  
OP ID 15/0029/0020/0814

0340/1308 018 "DIA CIRC CONCR  
LEN=0088 INSTALLED UNKN  
0340/0806 018 "DIA CIRC CONCR  
LEN=0024 INSTALLED UNKN

076091 FT 1 0 01042 0 00 0465+00  
TREDYFFRIN  
EAST WHITELAND T  
LENGTH(AH 3027 BK 3797)  
MILEPOST 019.00  
0340/0000 COLLECTOR RD  
0320/3631 (SR9402 SEG 0030/3477)  
0320/3502

0320/1860 018 "DIA CIRC CONCR  
LEN=0060 INSTALLED UNKN

0320/1071 018 "DIA CIRC CONCR  
LEN=0061 INSTALLED UNKN

0320/0659 018 "DIA CIRC CONCR  
LEN=0060 INSTALLED UNKN  
0320/0510 018 "DIA CIRC CONCR  
LEN=0070 INSTALLED UNKN

0320/0316 018 "DIA CIRC CONCR  
LEN=0070 INSTALLED UNKN  
018 "DIA CIRC CONCR  
LEN=0080 INSTALLED UNKN  
072294 FT 1 0 01042 0 00 0427+04  
MOREHALL ROAD (NB)  
OP ID 15/0029/0020/0814



DIST: 06-2 SR: 202  
RIGHT MUN: EAST WHITELAND T

| Station                          | Structure       | Material | Length (ft)    | Notes   |
|----------------------------------|-----------------|----------|----------------|---|
| 018                              | "DIA CIRC CONCR | LEN=0059 | INSTALLED UNKN | 0315/1747   |
| 018                              | "DIA CIRC CONCR | LEN=0055 | INSTALLED UNKN | 0315/1413   |
| 018                              | "DIA CIRC CONCR | LEN=0036 | INSTALLED UNKN | 0315/1150   |
| SIGN: CANTILEVER                 |                 |          |                |   |
| BMSID 15/0202/0315/1075          |                 |          |                | 0315/1075   |
| RAMP RD                          |                 |          |                |   |
| (SR8055 SEG 0500/0000)           |                 |          |                | 0315/0709   |
| 018                              | "DIA CIRC CONCR | LEN=0048 | INSTALLED UNKN | 0315/0643   |
| MILEPOST 018.00                  |                 |          |                | 0315/0370   |
| 1 0 01042 0 00 0407+80 070481 FT |                 |          |                |   |
| SWEDSFORD ROAD (E                |                 |          |                |   |
| OP ID 15/1002/0060/0540          |                 |          |                |   |
| LENGTH(AH 1872 BK 2363)          |                 |          |                | 0315/0000   |
| 018                              | "DIA CIRC CONCR | LEN=0064 | INSTALLED UNKN | 0311/1965   |
| RAMP RD                          |                 |          |                |   |
| (SR8055 SEG 0250/0670)           |                 |          |                | 0311/1793   |
| 018                              | "DIA CIRC CONCR | LEN=0087 | INSTALLED UNKN | 0311/1515   |
| 018                              | "DIA CIRC CONCR | LEN=0064 | INSTALLED UNKN | 0311/1015   |
| 048                              | "DIA CIRC CONCR | LEN=0124 | INSTALLED UNKN | 0311/0465   |
| 018                              | "DIA CIRC CONCR | LEN=0054 | INSTALLED UNKN | 0311/0065   |
| 1 0 01042 0 00 0384+27 068118 FT |                 |          |                |   |
| LENGTH(AH 2363 BK 2727)          |                 |          |                | 0311/0000   |
| 024                              | "DIA CIRC CONCR | LEN=0056 | INSTALLED UNKN | 0301/2492   |
| 0320/0000                        |                 |          |                | LENGTH(AH 3797 BK 1970)   |
| 0314/1517                        |                 |          |                | 018 "DIA CIRC CONCR<br>LEN=0116 INSTALLED UNKN  |
| 0314/0711                        |                 |          |                | 018 "DIA CIRC CONCR<br>LEN=0040 INSTALLED UNKN  |
| 0314/0374                        |                 |          |                | MILEPOST 018.00   |
| 0314/0070                        |                 |          |                | 018 "DIA CIRC CONCR<br>LEN=0065 INSTALLED UNKN  |
| 070324 FT                        |                 |          |                | 1 0 01042 0 00 0407+80<br>SWEDSFORD ROAD (E<br>OP ID 15/1002/0060/0540<br>LENGTH(AH 1970 BK 2299)             |
| 0314/0000                        |                 |          |                | 018 "DIA CIRC CONCR<br>LEN=0070 INSTALLED UNKN  |
| 0310/1488                        |                 |          |                | 018 "DIA CIRC CONCR<br>LEN=0070 INSTALLED UNKN  |
| 0310/1063                        |                 |          |                | COLLECTOR RD<br>(SR9402 SEG 0010/0000)  |
| 0310/1018                        |                 |          |                | 018 "DIA CIRC CONCR<br>LEN=0050 INSTALLED UNKN  |
| 0310/0469                        |                 |          |                | 068025 FT 1 0 01042 0 00 0384+27<br>LENGTH(AH 2299 BK 2798)<br>024 "DIA CIRC CONCR<br>LEN=0085 INSTALLED UNKN |
| 0310/0000                        |                 |          |                | 0300/2603   |

EXTRACT DATE: 12/28/2024 ROADWAY MANAGEMENT SYSTEM PAGE NUMBER: 236  
PRINT DATE: 12/30/2024 SLD COUNTY/SR - ANNUAL PRINT COUNTY: CHESTER

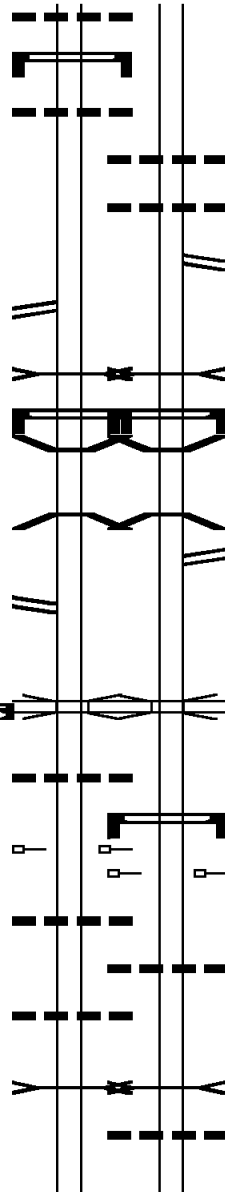
DIR: N TOTAL LEN: 20.493 MI. DIST: 06-2 SR: 202  
LEFT MUN: EAST WHITELAND T RIGHT MUN: EAST WHITELAND T

|   |  |           |   |
|---|--|-----------|---|
| 018 "DIA CIRC CONCR<br>LEN=0056 INSTALLED UNKN 0301/2192    |  | 0300/2300 | 024 "DIA CIRC CONCR<br>LEN=0085 INSTALLED UNKN                            |
| SIGN: 4 CHORD TRUSS<br>BMSID 15/0202/0300/2016 0301/1928    |  | 0300/2016 | SIGN: 4 CHORD TRUSS<br>BMSID 15/0202/0300/2016                            |
| 018 "DIA CIRC CONCR<br>LEN=0056 INSTALLED UNKN 0301/1742    |  | 0300/1836 | 024 "DIA CIRC CONCR<br>LEN=0085 INSTALLED UNKN                            |
|   |  | 0300/1376 | 024 "DIA CIRC CONCR<br>LEN=0085 INSTALLED UNKN                            |
| 018 "DIA CIRC CONCR<br>LEN=0068 INSTALLED UNKN 0301/0792    |  | 0300/1200 | SIGN: POLE MOUNTED<br>BMSID 15/0202/0300/1200                             |
| 018 "DIA CIRC CONCR<br>LEN=0050 INSTALLED UNKN 0301/0415    |  | 0300/0876 | 024 "DIA CIRC CONCR<br>LEN=0085 INSTALLED UNKN                            |
| SIGN: CANTILEVER<br>BMSID 15/0202/0301/0293 0301/0293       |  |           |   |
| MILEPOST 017.00 0301/0219                                   |  | 0300/0229 | MILEPOST 017.00   |
| BMSID 15/0202/0300/0000 0301/0032                           |  | 0300/0032 | BMSID 15/0202/0300/0000   |
| 1 0 01042 0 00 0357+00 065391 FT                            |  | 065227 FT | 1 0 01042 0 00 0357+00  |
| VALLEY CREEK  |  |           | VALLEY CREEK  |
| BMSBG 15/0202/0300/0000                                     |  | 0300/0000 | BMSBG 15/0202/0300/0000   |
| LENGTH(AH 2727 BK 1078) 0301/0000                           |  | 0290/0535 | LENGTH(AH 2798 BK 1012)<br>SIGN: CANTILEVER<br>BMSID 15/0202/0290/0535    |
| SIGN: POLE MOUNTED<br>BMSID 15/0202/0291/0446 0291/0500     |  |           |   |
| 018 "DIA CIRC CONCR<br>LEN=0060 INSTALLED UNKN 0291/0364    |  | 064215 FT | 1 0 01042 0 00 0346+38  |
| 1 0 01042 0 00 0346+38 064313 FT                            |  |           | MILL LANE (T488)  |
| OP ID 15/1105/0010/0000                                     |  | 0290/0000 | OP ID 15/1105/0010/0000   |
| LENGTH(AH 1078 BK 3152) 0291/0000                           |  | 0280/3069 | LENGTH(AH 1012 BK 3094)<br>024 "DIA CIRC CONCR<br>LEN=0100 INSTALLED UNKN |
|   |  | 0280/3053 | SIGN: CANTILEVER<br>BMSID 15/0202/0280/3053                               |
| 060"H 72"W CON BOX CUL<br>LEN=0060 INSTALLED UNKN 0281/3052 |  |           |   |
| 018 "DIA CIRC CONCR   |  | 0280/2892 | 018 "DIA CIRC CONCR<br>LEN=0096 INSTALLED UNKN                            |

EXTRACT DATE: 12/28/2024 ROADWAY MANAGEMENT SYSTEM PAGE NUMBER: 235  
PRINT DATE: 12/30/2024 SLD COUNTY/SR - ANNUAL PRINT COUNTY: CHESTER

DIR: N TOTAL LEN: 20.493 MI. DIST: 06-2 SR: 202  
LEFT MUN: EAST WHITELAND T RIGHT MUN: EAST WHITELAND T

LEN=0060 INSTALLED UNKN 0281/2682  
SIGN: CANTILEVER  
BMSID 15/0202/0281/2670 0281/2670  
018 "DIA CIRC CONCR  
LEN=0075 INSTALLED UNKN 0281/2285



RAMP O RD  
(SR8035 SEG 0500/0000) 0281/1560  
BRANCH VALLEY CREEK  
STRUCTURE LENGTH 26 FT  
BMSID 15/0202/0280/1323 0281/1335  
SIGN: 4 CHORD TRUSS  
BMSID 15/0202/0280/1231 0281/1271  
BMSEN 15/0202/0280/0909 0281/0995  
0 0 0000 0 00 0000+00  
CONESTOGA ROAD (WB)  
BMSBG 15/0202/0280/0909 0281/0871

RAMP M RD  
(SR8035 SEG 0250/0677) 0281/0135  
1 0 01042 0 00 0315+10 061161 FT  
CHURCH ROAD  
OP ID 15/1103/0010/0000  
LENGTH(AH 3152 BK 2854) 0281/0000

024 "DIA CIRC CONCR  
LEN=0096 INSTALLED UNKN 0271/2173

MILEPOST 016.00 0271/1933

018 "DIA CIRC CONCR  
LEN=0075 INSTALLED UNKN 0271/1748

036 "DIA CIRC CONCR  
LEN=0106 INSTALLED UNKN 0271/1166  
CHESTER VALLEY TRAIL  
STRUCTURE LENGTH 41 FT  
BMSID 15/0202/0270/1184 0271/1119

VALLEY CREEK  
STRUCTURE LENGTH 20 FT

0280/2232 018 "DIA CIRC CONCR  
LEN=0085 INSTALLED UNKN  
0280/1837 018 "DIA CIRC CONCR  
LEN=0102 INSTALLED UNKN  
0280/1702 RAMP P RD  
(SR8035 SEG 0750/0480)

BRANCH VALLEY CREEK  
STRUCTURE LENGTH 26 FT  
BMSID 15/0202/0280/1323  
SIGN: 4 CHORD TRUSS  
BMSID 15/0202/0280/1231  
BMSID 15/0202/0280/0909  
0 0 0000 0 00 0000+00  
CONESTOGA ROAD (WB)  
BMSBG 15/0202/0280/0909  
RAMP N RD  
(SR8035 SEG 0010/0000)

061121 FT 1 0 01042 0 00 0315+10  
CHURCH ROAD  
OP ID 15/1103/0010/0000  
LENGTH(AH 3094 BK 2792)

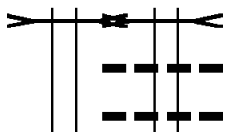



















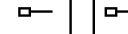
0270/2195 SIGN: CANTILEVER  
BMSID 15/0202/0270/2131  
0270/1917 MILEPOST 016.00

0270/1760 018 "DIA CIRC CONCR  
LEN=0080 INSTALLED UNKN

CHESTER VALLEY TRAIL  
STRUCTURE LENGTH 41 FT  
BMSID 15/0202/0270/1184  
018 "DIA CIRC CONCR  
LEN=0050 INSTALLED UNKN  
VALLEY CREEK  
STRUCTURE LENGTH 20 FT

EXTRACT DATE: 12/28/2024 ROADWAY MANAGEMENT SYSTEM PAGE NUMBER: 234  
PRINT DATE: 12/30/2024 SLD COUNTY/SR - ANNUAL PRINT COUNTY: CHESTER

DIR: N TOTAL LEN: 20.493 MI. DIST: 06-2 SR: 202  
LEFT MUN: EAST WHITELAND T RIGHT MUN: EAST WHITELAND T

|                                   |   |                                   |
|-----------------------------------|---|-----------------------------------|
| BMSID 15/0202/0270/1010 0271/1014 |     | 0270/1010 BMSID 15/0202/0270/1010 |
|                                   |   | 018 "DIA CIRC CONCR               |
|                                   |   | 0270/0510 LEN=0050 INSTALLED UNKN |
|                                   |   | 018 "DIA CIRC CONCR               |
|                                   |   | 0270/0146 LEN=0084 INSTALLED UNKN |
| SIGN: CANTILEVER                  |   |                                   |
| BMSID 15/0202/0271/0042 0271/0090 |     |                                   |
| 1 0 01042 0 00 0287+12 058307 FT  |   | 058329 FT 1 0 01042 0 00 0287+12  |
| SWEDSFORD ROAD                    |   | SWEDSFORD ROAD                    |
| OP ID 15/1002/0014/0000           |   | OP ID 15/1002/0014/0000           |
| LENGTH(AH 2854 BK 3550) 0271/0000 |     | 0270/0000                         |
| 018 "DIA CIRC CONCR               |   |                                   |
| LEN=0040 INSTALLED UNKN 0261/3477 |     |                                   |
| RETAINING WALL END                |   |                                   |
| BMSID 15/0202/0261/3283 0261/3471 |      |                                   |
| RETAINING WALL BEGIN              |   |                                   |
| BMSID 15/0202/0261/3283 0261/3283 |      |                                   |
|                                   |   |                                   |
|                                   |    | 0260/3037 018 "DIA CIRC CONCR     |
|                                   |   | LEN=0064 INSTALLED UNKN           |
|                                   |   | SIGN: CANTILEVER                  |
|                                   |   | 0260/3020 BMSID 15/0202/0260/3125 |
| 018 "DIA CIRC CONCR               |   |                                   |
| LEN=0090 INSTALLED UNKN 0261/3028 |     |                                   |
| 018 "DIA CIRC CONCR               |   |                                   |
| LEN=0064 INSTALLED UNKN 0261/2656 |     |                                   |
| SIGN: CANTILEVER                  |   |                                   |
| BMSID 15/0202/0261/2568 0261/2568 |     |                                   |
| 018 "DIA CIRC CONCR               |   |                                   |
| LEN=0078 INSTALLED UNKN 0261/2306 |    |                                   |
| BMSID 15/0202/0260/1895 0261/1898 |   |                                   |
| 0 0 00000 0 00 0000+00            |   | 0260/1828 BMSID 15/0202/0260/1895 |
| PLANE BROOK ROAD                  |   | 0 0 00000 0 00 0000+00            |
| BMSID 15/0202/0260/1895 0261/1840 |   | 0260/1770 BMSID 15/0202/0260/1895 |
| VALLEY CREEK                      |   | 0260/1303 BMSID 15/0202/0260/1303 |
| STRUCTURE LENGTH 9 FT             |   |                                   |
| BMSID 15/0202/0260/1303 0261/1526 |   |                                   |
| 018 "DIA CIRC CONCR               |   |                                   |
| LEN=0050 INSTALLED UNKN 0261/1457 |   |                                   |
| SIGN: CANTILEVER                  |   |                                   |
| BMSID 15/0202/0261/1327 0261/1275 |   |                                   |
| RETAINING WALL END                |   |                                   |
| BMSID 15/0202/0261/0732 0261/1010 |    |                                   |
| RETAINING WALL BEGIN              |   |                                   |
| BMSID 15/0202/0261/0732 0261/0732 |    |                                   |
| 018 "DIA CIRC CONCR               |   |                                   |
| LEN=0050 INSTALLED UNKN 0261/0706 |   |                                   |
| 024 "DIA CIRC CONCR               |   |                                   |
| LEN=0096 INSTALLED UNKN 0261/0380 |   |                                   |
|                                   |   |                                   |
| 1 0 01042 0 00 0250+74 054757 FT  |  | 0260/0292 MILEPOST 015.00         |
|                                   |   | 054777 FT 1 0 01042 0 00 0250+74  |

EXTRACT DATE: 12/28/2024 ROADWAY MANAGEMENT SYSTEM PAGE NUMBER: 233  
PRINT DATE: 12/30/2024 SLD COUNTY/SR - ANNUAL PRINT COUNTY: CHESTER

DIR: N TOTAL LEN: 20.493 MI. DIST: 06-2 SR: 202  
LEFT MUN: EAST WHITELAND T RIGHT MUN: EAST WHITELAND T

| SIGN: 4 CHORD TRUSS               |  | SIGN: 4 CHORD TRUSS               |  |
|-----------------------------------|--|-----------------------------------|--|
| BMSID 15/0202/0260/0000           |  | BMSID 15/0202/0260/0000           |  |
| LENGTH(AH 3550 BK 2254) 0261/0000 |  | LENGTH(AH 3552 BK 2200) 0260/0000 |  |
| RAMP RD                           |  | RAMP RD                           |  |
| (SR8033 SEG 0250/0000) 0251/1838  |  | (SR8033 SEG 0010/3745) 0250/2080  |  |
| 018 "DIA CIRC CONCR               |  | 018 "DIA CIRC CONCR               |  |
| LEN=0080 INSTALLED UNKN 0251/1636 |  | LEN=0070 INSTALLED UNKN 0250/1125 |  |
| 018 "DIA CIRC CONCR               |  | 018 "DIA CIRC CONCR               |  |
| LEN=0070 INSTALLED UNKN 0251/0600 |  | LEN=0085 INSTALLED UNKN 0250/0296 |  |
| RAMP RD                           |  | RAMP RD                           |  |
| (SR8033 SEG 0290/0828) 0251/0234  |  | (SR8033 SEG 0750/1058) 0250/0187  |  |
| BMSEN 15/0202/0251/0000 0251/0187 |  | BMSEN 15/0202/0250/0000 0250/0187 |  |
| 018 "DIA CIRC CONCR               |  | 018 "DIA CIRC CONCR               |  |
| LEN=0130 INSTALLED UNKN 0251/0146 |  | LEN=0098 INSTALLED UNKN 0240/0990 |  |
| 1 0 01042 0 00 0228+99 052503 FT  |  | 1 0 01042 0 00 0228+94 052577 FT  |  |
| US 30 (EB)                        |  | US 30 (EB)                        |  |
| BMSBG 15/0202/0251/0000           |  | BMSBG 15/0202/0250/0000           |  |
| LENGTH(AH 2254 BK 1889) 0251/0000 |  | LENGTH(AH 2200 BK 1895) 0250/0000 |  |
| VALLEY CR.                        |  | VALLEY CR.                        |  |
| STRUCTURE LENGTH 12 FT            |  | STRUCTURE LENGTH 12 FT            |  |
| BMSID 15/0202/0240/1745 0241/1760 |  | BMSID 15/0202/0240/1745 0240/1745 |  |
| RAMP RD                           |  | RAMP RD                           |  |
| (SR8033 SEG 0750/1058) 0240/1727  |  | (SR8033 SEG 0760/0000) 0240/1220  |  |
| RAMP RD                           |  | RAMP RD                           |  |
| (SR8033 SEG 0760/0000) 0240/0990  |  | (SR8033 SEG 0760/0000) 0240/0791  |  |
| 018 "DIA CIRC CONCR               |  | 018 "DIA CIRC CONCR               |  |
| LEN=0098 INSTALLED UNKN           |  | LEN=0098 INSTALLED UNKN           |  |
| EAST WHITELAND                    |  | EAST WHITELAND                    |  |
| WEST WHITELAND T                  |  | WEST WHITELAND T                  |  |
| SIGN: CANTILEVER                  |  | SIGN: CANTILEVER                  |  |
| BMSID 15/0202/0240/0791           |  | BMSID 15/0202/0240/0791           |  |
| BMSEN 15/0202/0241/0000 0241/0638 |  | BMSEN 15/0202/0240/0000 0240/0670 |  |
| 1 0 01042 0 00 0210+04 050614 FT  |  | 1 0 01042 0 00 0209+89 050682 FT  |  |
| RAMP (30 EB TO 202 NB)            |  | RAMP (30 EB TO 202 NB)            |  |
| BMSBG 15/0202/0241/0000           |  | BMSBG 15/0202/0240/0000           |  |
| EAST WHITELAND                    |  | EAST WHITELAND                    |  |
| WEST WHITELAND T                  |  | WEST WHITELAND T                  |  |
| LENGTH(AH 1889 BK 3548) 0241/0000 |  | LENGTH(AH 1895 BK 3504) 0240/0000 |  |
| MILEPOST 014.00 0221/2745         |  | MILEPOST 014.00 0220/2670         |  |
| 030 "DIA CIRC CONCR               |  | 030 "DIA CIRC CONCR               |  |
| LEN=0107 INSTALLED UNKN 0221/2301 |  | LEN=0107 INSTALLED UNKN 0221/2301 |  |

EXTRACT DATE: 12/28/2024 ROADWAY MANAGEMENT SYSTEM PAGE NUMBER: 232  
PRINT DATE: 12/30/2024 SLD COUNTY/SR - ANNUAL PRINT COUNTY: CHESTER

DIR: N TOTAL LEN: 20.493 MI. DIST: 06-2 SR: 202  
LEFT MUN: WEST WHITELAND T RIGHT MUN: WEST WHITELAND T

MAINTENANCE CROSSOVER  
(CONN)

0221/1734

0220/1958

0220/1720

030 "DIA CIRC CONCR  
LEN=0107 INSTALLED UNKN  
MAINTENANCE CROSSOVER  
(CONN)

BMS EN 15/0202/0221/0000 0221/0121  
1 0 01042 0 00 0174+90 047066 FT  
KING ROAD  
BMSBG 15/0202/0221/0000  
LENGTH(AH 3548 BK 3108) 0221/0000

0220/0121  
047178 FT

BMS EN 15/0202/0220/0000  
1 0 01042 0 00 0174+90  
KING ROAD  
BMSBG 15/0202/0220/0000  
LENGTH(AH 3504 BK 3108)

WEST WHITELAND  
EAST GOSHEN T

0211/1190

0210/2226

0210/1776

0210/1499

0210/1427

018 "DIA CIRC CONCR  
LEN=0056 INSTALLED UNKN  
036 "DIA CIRC CONCR  
LEN=0121 INSTALLED UNKN  
SIGN: POLE MOUNTED  
BMSID 15/0202/0210/1499  
WEST WHITELAND  
EAST GOSHEN T

MAINTENANCE CROSSOVER  
(CONN)

MILEPOST 013.00 0211/0603  
0211/0519

0210/0598

0210/0497  
044070 FT

MAINTENANCE CROSSOVER  
(CONN)

1 0 01042 0 00 0143+82 043958 FT  
MORSTEIN ROAD  
OP ID 15/2101/0010/0000  
LENGTH(AH 3108 BK 2200) 0211/0000  
018 "DIA CIRC METAL  
LEN=0102 INSTALLED UNKN 0201/1966  
018 "DIA CIRC CONCR  
LEN=0113 INSTALLED UNKN 0201/1666  
EAST GOSHEN  
WEST GOSHEN T 0201/1409

MILEPOST 013.00  
1 0 01042 0 00 0143+82  
MORSTEIN ROAD  
OP ID 15/2101/0010/0000  
LENGTH(AH 3108 BK 2317)

018 "DIA CIRC CONCR  
LEN=0100 INSTALLED UNKN 0201/1277  
RAMP E RD  
(SR8031 SEG 0500/0000) 0201/0893

0200/1544

0200/1365

EAST GOSHEN  
WEST GOSHEN T  
018 "DIA CIRC CONCR  
LEN=0060 INSTALLED UNKN







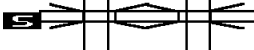
018 "DIA CIRC CONCR  
LEN=0004 INSTALLED UNKN 0201/0156  
1 0 01042 0 00 0121+21 041758 FT  
BOOT ROAD

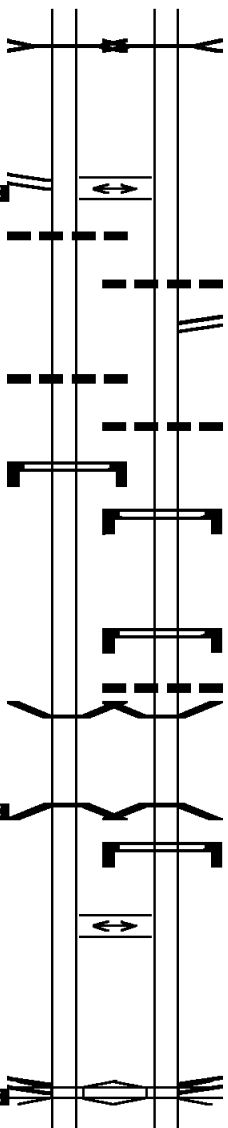
0200/0630 RAMP D RD  
(SR8031 SEG 0750/0654)

041753 FT 1 0 01042 0 00 0121+21  
BOOT ROAD

EXTRACT DATE: 12/28/2024 ROADWAY MANAGEMENT SYSTEM PAGE NUMBER: 231  
PRINT DATE: 12/30/2024 SLD COUNTY/SR - ANNUAL PRINT COUNTY: CHESTER

DIR: N TOTAL LEN: 20.493 MI. DIST: 06-2 SR: 202  
LEFT MUN: WEST GOSHEN T RIGHT MUN: WEST GOSHEN T

|  |  |  |
|--|--|--|
| OP ID 15/2020/0130/1915<br>LENGTH(AH 2200 BK 1588) 0201/0000<br>018 "DIA CIRC CONCR<br>LEN=0100 INSTALLED UNKN 0191/1210<br>RAMP B RD<br>(SR8031 SEG 0250/0690) 0191/0934<br>024 "DIA CIRC CONCR<br>LEN=0114 INSTALLED UNKN 0191/0853  |    | OP ID 15/2020/0130/1915<br>LENGTH(AH 2317 BK 1475)   |
| 018 "DIA CIRC CONCR<br>LEN=0050 INSTALLED UNKN 0191/0510<br>BMS EN 15/0202/0191/0000 0191/0051<br>1 0 01042 0 00 0106+07 040170 FT<br>GREEN HILL RD<br>BMSBG 15/0202/0191/0000<br>LENGTH(AH 1588 BK 3692) 0191/0000<br>018 "DIA CIRC CONCR<br>LEN=0101 INSTALLED UNKN 0181/3233<br>MILEPOST 012.00 0181/2744 |    | 0190/0713 RAMP C RD<br>(SR8031 SEG 0010/0000)<br>0190/0052 BMS EN 15/0202/0190/0000<br>040278 FT 1 0 01042 0 00 0106+07<br>GREEN HILL ROAD<br>BMSBG 15/0202/0190/0000<br>LENGTH(AH 1475 BK 3800) |
| 018 "DIA CIRC CONCR<br>LEN=0055 INSTALLED UNKN 0181/2674   |    | 0180/2738 MILEPOST 012.00  |
| 018 "DIA CIRC CONCR<br>LEN=0101 INSTALLED UNKN 0181/1804   |    | 0180/1826 018 "DIA CIRC CONCR<br>LEN=0075 INSTALLED UNKN   |
| 018 "DIA CIRC CONCR<br>LEN=0030 INSTALLED UNKN 0181/1410   |  | 0180/1541 036 "DIA CIRC CONCR<br>LEN=0116 INSTALLED UNKN   |
| 018 "DIA CIRC CONCR<br>LEN=0095 INSTALLED UNKN 0181/0357<br>SIGN: CANTILEVER<br>BMSID 15/0202/0181/0147 0181/0147<br>1 0 01042 0 00 0068+37 036478 FT<br>PA 100 BYPASS (NB)<br>OP ID 15/0100/0174/0000<br>LENGTH(AH 3692 BK 1340) 0181/0000<br>018 "DIA CIRC CONCR<br>LEN=0080 INSTALLED UNKN 0171/1065      |  | 0180/1172 018 "DIA CIRC CONCR<br>LEN=0080 INSTALLED UNKN<br>036478 FT 1 0 01042 0 00 0068+37<br>PA 100 BYPASS (NB)<br>OP ID 15/0100/0174/0000<br>LENGTH(AH 3800 BK 1295)                         |
| 036 "DIA CIRC CONCR<br>LEN=0070 INSTALLED UNKN 0171/0754<br>CHESTER BR.  |  | 0180/0000 018 "DIA CIRC CONCR<br>LEN=0090 INSTALLED UNKN<br>0170/0790 CHESTER BR.  |

|   |   |   |         |
|---|---|---|---------|
| DIR: N  | TOTAL LEN: 20.493 MI.   | DIST: 06-2  | SR: 202 |
| LEFT MUN: WEST GOSHEN T   |   | RIGHT MUN: WEST GOSHEN T  |         |
| STRUCTURE LENGTH 16 FT<br>BMSID 15/0202/0170/0246 0171/0322<br>0 01042 0 00 0054+55 035138 FT<br>MAINTENANCE CROSSOVER<br>(CONN)<br>POTTSTOWN PK<br>SR0100 SEG 0165/0000)<br>LENGTH(AH 1340 BK 2809) 0171/0000<br>24 "DIA CIRC CONCR<br>LEN=0128 INSTALLED UNKN 0161/2696 |  | STRUCTURE LENGTH 16 FT<br>BMSID 15/0202/0170/0246<br>035183 FT<br>1 0 01042 0 00 0054+55<br>MAINTENANCE CROSSOVER<br>(CONN)<br>LENGTH(AH 1295 BK 2798)<br><br>024 "DIA CIRC CONCR<br>LEN=0100 INSTALLED UNKN<br>POTTSTOWN PK<br>(SR0100 SEG 0164/0000)<br><br>018 "DIA CIRC CONCR<br>LEN=0150 INSTALLED UNKN<br><br>SIGN: CANTILEVER<br>BMSID 15/0202/0160/1865<br><br>SIGN: POLE MOUNTED<br>BMSID 15/0202/0160/0600<br>018 "DIA CIRC CONCR<br>LEN=0084 INSTALLED UNKN<br>BMSBN 15/0202/0160/0000<br>1 0 01042 0 00 0027+13<br>W. CHESTER BYPASS<br>BMSBG 15/0202/0160/0000<br>LENGTH(AH 2798 BK 1263)<br>SIGN: CANTILEVER<br>BMSID 15/0202/0150/1005<br>MAINTENANCE CROSSOVER<br>(CONN)<br>1 0 00775 0 00 0146+77<br>WEST CHESTER BP<br>(SR0322 SEG 0571/1933)<br>FERNHILL RD<br>OP ID 15/2012/0010/2640<br>NC SR 0202 SH<br>LENGTH(AH 1263 BK 2604)<br>018 "DIA CIRC CONCR<br>LEN=0070 INSTALLED UNKN |         |
| 018 "DIA CIRC CONCR<br>LEN=0060 INSTALLED UNKN 0161/1895  |   | 0170/0000<br>0160/2516<br>0160/1967<br>0160/1865<br>0160/1825<br>0160/0600<br>0160/0129<br>0160/0045<br>032385 FT<br>0160/0000<br>0150/1005<br>0150/0318<br>031122 FT<br>0150/0000<br>0140/2524   |         |
| DMS SIGN STRUCTURE<br>BMSID 15/0202/0161/1840 0161/1840   |   |   |         |
| BMSBN 15/0202/0161/0000 0161/0045<br>0 01042 0 00 0027+13 032329 FT<br>W. CHESTER BYPASS (WB)<br>BMSBG 15/0202/0161/0000<br>LENGTH(AH 2809 BK 1323) 0161/0000   |   |   |         |
| MAINTENANCE CROSSOVER<br>(CONN)<br>0 00775 0 00 0146+77 031006 FT<br>WEST CHESTER BP<br>SR0322 SEG 0570/1760)<br>FERNHILL RD<br>OP ID 15/2012/0010/2640<br>NC SR 0202 SH<br>LENGTH(AH 1323 BK 2604) 0151/0000   |   |   |         |
| 018 "DIA CIRC CONCR<br>LEN=0070 INSTALLED UNKN 0141/2509  |   |   |         |



EXTRACT DATE: 12/28/2024 ROADWAY MANAGEMENT SYSTEM PAGE NUMBER: 229  
PRINT DATE: 12/30/2024 SLD COUNTY/SR - ANNUAL PRINT COUNTY: CHESTER

DIR: N TOTAL LEN: 20.493 MI. DIST: 06-2 SR: 202  
LEFT MUN: WEST GOSHEN T RIGHT MUN: WEST GOSHEN T

|  |           |  |
|--|-----------|--|
| 018 "DIA CIRC CONCR<br>LEN=0070 INSTALLED UNKN 0141/2146<br>SIGN: SHAPE OR TUBE<br>BMSID 15/0202/0140/1746 0141/1820   | 0140/2178 | 018 "DIA CIRC CONCR<br>LEN=0100 INSTALLED UNKN   |
|  | 0140/1820 | SIGN: SHAPE OR TUBE<br>BMSID 15/0202/0140/1746<br>018 "DIA CIRC CONCR<br>LEN=0060 INSTALLED UNKN   |
|  | 0140/1675 |  |
| SIGN: CANTILEVER<br>BMSID 15/0202/0141/0917 0141/0917<br>RAMP D-4 RD<br>(SR8027 SEG 0510/0000) 0141/0702   | 0140/0900 | RAMP A-4 RD<br>(SR8027 SEG 0760/0725)  |
|  | 0140/0399 | RAMP C-4 RD<br>(SR8027 SEG 0750/0000)  |
| SIGN: SHAPE OR TUBE<br>BMSID 15/0202/0140/0266 0141/0320<br>RAMP B-4 RD<br>(SR8027 SEG 0500/0730) 0141/0283<br>BMSID 15/0202/0140/0000 0141/0099<br>1 0 00775 0 00 0121+28 028402 FT<br>PAOLI PIKE (EB)<br>BMSBG 15/0202/0140/0000<br>LENGTH(AH 2604 BK 1361) 0141/0000  | 0140/0266 | SIGN: SHAPE OR TUBE<br>BMSID 15/0202/0140/0266   |
|  | 0140/0099 | BMSID 15/0202/0140/0000<br>1 0 00775 0 00 0121+28<br>PAOLI PIKE (EB)<br>BMSBG 15/0202/0140/0000<br>LENGTH(AH 2604 BK 1382)   |
|  | 0130/0739 | RAMP I-3 RD<br>(SR8025 SEG 0760/0800)  |
| SIGN: SHAPE OR TUBE<br>BMSID 15/0202/0130/0138 0131/0200<br>BMSID 15/0202/0130/0000 0131/0124<br>1 0 00775 0 00 0106+90 027041 FT<br>WEST CHESTER PK (EB)<br>BMSBG 15/0202/0130/0000<br>LENGTH(AH 1361 BK 2276) 0131/0000<br>024 "DIA CIRC METAL<br>LEN=0088 INSTALLED UNKN 0121/2121<br>RAMP F-3 RD<br>(SR8025 SEG 0260/0000) 0121/2064 | 0130/0338 | RAMP H-3 RD<br>(SR8025 SEG 0750/0000)<br>SIGN: SHAPE OR TUBE<br>BMSID 15/0202/0130/0138<br>BMSID 15/0202/0130/0000<br>1 0 00775 0 00 0106+90<br>WEST CHESTER PK (EB)<br>BMSBG 15/0202/0130/0000<br>LENGTH(AH 1382 BK 2233) |
|  | 0130/0200 |  |
|  | 0130/0124 |  |
|  | 027136 FT |  |
|  | 0130/0000 |  |
|  | 0120/1779 | RAMP B-3 RD<br>(SR8025 SEG 0010/0000)  |
| RAMP E-3 RD<br>(SR8025 SEG 0250/0802) 0121/1663<br>SIGN: SHAPE OR TUBE<br>BMSID 15/0202/0120/1486 0121/1486  | 0120/1403 | SIGN: SHAPE OR TUBE<br>BMSID 15/0202/0120/1486<br>018 "DIA CIRC CONCR  |

EXTRACT DATE: 12/28/2024 ROADWAY MANAGEMENT SYSTEM PAGE NUMBER: 228  
PRINT DATE: 12/30/2024 SLD COUNTY/SR - ANNUAL PRINT COUNTY: CHESTER

DIR: N TOTAL LEN: 20.493 MI. DIST: 06-2 SR: 202  
LEFT MUN: WEST GOSHEN T RIGHT MUN: WEST GOSHEN T

|  |  |
|--|--|
| 018 "DIA CIRC CONCR<br>LEN=0010 INSTALLED UNKN 0121/0400   | 0120/0799 LEN=0027 INSTALLED UNKN  |
| 018 "DIA CIRC CONCR<br>LEN=0046 INSTALLED UNKN 0121/0205<br>1 0 00775 0 00 0084+02 024765 FT<br>LENGTH(AH 2276 BK 1875) 0121/0000  | 0120/0274 018 "DIA CIRC CONCR<br>LEN=0048 INSTALLED UNKN   |
|  | 024903 FT 1 0 00775 0 00 0084+02<br>0120/0000 LENGTH(AH 2233 BK 1975)  |
|  | 0110/1850 018 "DIA CIRC CONCR<br>LEN=0050 INSTALLED UNKN   |
|  | 0110/1538 018 "DIA CIRC CONCR<br>LEN=0058 INSTALLED UNKN   |
|  | 0110/1150 018 "DIA CIRC CONCR<br>LEN=0050 INSTALLED UNKN   |
|  | 0110/0665 RAMP B-2 RD<br>(SR8023 SEG 0750/0675)  |
| RAMP C-2 RD<br>(SR8023 SEG 0500/0000) 0111/0650<br>BMSBG 15/0202/0110/0000 0111/0074<br>1 0 00775 0 00 0065+33 022890 FT<br>WESTTOWN RD<br>BMSBG 15/0202/0110/0000<br>LENGTH(AH 1875 BK 1892) 0111/0000  | 0110/0074 BMSBG 15/0202/0110/0000<br>022928 FT 1 0 00775 0 00 0065+33<br>WESTTOWN RD<br>BMSBG 15/0202/0110/0000<br>LENGTH(AH 1975 BK 1892)   |
|  | 0110/0000 RAMP D-2 RD<br>(SR8023 SEG 0010/0000)  |
| RAMP A-2 RD<br>(SR8023 SEG 0250/0630) 0101/1302  | 0100/1324  |
| BMSBG 15/0202/0100/0321 0101/0384<br>1 0 00775 0 00 0045+75<br>BOLMAR STREET<br>BMSBG 15/0202/0100/0321 0101/0349<br>BMSBG 15/0202/0100/0000 0101/0068<br>1 0 00775 0 00 0046+21 020998 FT<br>024 "DIA CIRC CONCR<br>LEN=0065 INSTALLED UNKN<br>SOUTHEASTERN PA TRAN RR<br>BMSBG 15/0202/0100/0000<br>LENGTH(AH 1892 BK 2186) 0101/0000<br>BRANCH OF CHESTER CREE<br>STRUCTURE LENGTH 23 FT<br>BMSID 15/0202/0090/1702 0091/1689 | 0100/0356 BMSBG 15/0202/0100/0321<br>1 0 00775 0 00 0046+21<br>BOLMAR STREET<br>BMSBG 15/0202/0100/0321<br>0100/0068 BMSBG 15/0202/0100/0000 |
|  | 021036 FT 1 0 00775 0 00 0046+21<br>SOUTHEASTERN PA TRAN RR<br>BMSBG 15/0202/0100/0000<br>LENGTH(AH 1892 BK 2224)                            |
|  | 0100/0000 BRANCH OF CHESTER CREE<br>STRUCTURE LENGTH 23 FT<br>BMSID 15/0202/0090/1702 0090/1702<br>SIGN: POLE MOUNTED                        |
|  | 0090/1332 BMSID 15/0202/0090/1332  |
| CHESTER BR.<br>STRUCTURE LENGTH 9 FT<br>BMSID 15/0202/0090/0551 0091/0480  | CHESTER BR.<br>STRUCTURE LENGTH 9 FT<br>BMSID 15/0202/0090/0551  |

EXTRACT DATE: 12/28/2024 ROADWAY MANAGEMENT SYSTEM PAGE NUMBER: 227  
PRINT DATE: 12/30/2024 SLD COUNTY/SR - ANNUAL PRINT COUNTY: CHESTER

DIR: N TOTAL LEN: 20.493 MI. DIST: 06-2 SR: 202  
LEFT MUN: WEST GOSHEN T RIGHT MUN: WEST GOSHEN T

|   |  |    |   |  |
|---|--|----|---|--|
| 018 "DIA CIRC CONCR<br>LEN=0050 INSTALLED UNKN<br>LC TO MATLACK ST<br>(CONN)  | 0091/0415<br>0091/0173   | == | 0090/0550   | 012 "DIA CIRC CONCR<br>LEN=0075 INSTALLED UNKN   |
| 1 0 00775 0 00 0024+40 018812 FT<br>MATLACK ST<br>(T615)<br>LENGTH(AH 2186 BK 2479)<br>LC FROM MATLACK ST<br>(CONN)   | 0091/0000<br>0081/2328   | == | 0090/0163<br>018812 FT  | LC FROM MATLACK ST<br>(CONN)<br>1 0 00775 0 00 0024+40<br>MATLACK ST<br>(T615)<br>LENGTH(AH 2224 BK 2500)                              |
|   |  | == | 0090/0000   | LC TO MATLACK ST<br>(CONN)   |
|   |  | == | 0080/2296   |  |
|   |  | == | 0080/0482   | RAMP C RD<br>(SR8019 SEG 0010/0580)  |
| RAMP D RD<br>(SR8019 SEG 0750/0000)<br>018 "DIA CIRC CONCR<br>LEN=0032 INSTALLED UNKN<br>BMS EN 15/0202/0080/0000   | 0081/0477<br>0081/0284<br>0081/0092  | == | 0080/0092<br>016312 FT  | BMS EN 15/0202/0080/0000<br>1 0 00135 0 00 0163+17<br>VILLAGE: WEST GOSHEN TP  |
| 1 0 00135 0 00 0163+17 016333 FT<br>NC WEST CHESTER BP<br>RAMP A RD<br>(SR8019 SEG 0250/0000)<br>HIGH STREET (NB)<br>BMSBG 15/0202/0080/0000<br>LTH AH 002479 BK 000100 | 0081/0000<br>016333 FT<br>7075/0000<br>INTER-AHD<br>(SR2003 SEG 0011/0000) | == | 0080/0000<br>016312 FT<br>7074/0000<br>INTER-AHD<br>0070/2550 | NC WEST CHESTER BP<br>RAMP B RD<br>(SR8019 SEG 0260/0900)<br>HIGH STREET (NB)<br>BMSBG 15/0202/0080/0000<br>LTH AH 002500 BK 000100    |
| LTH AH 000100 BK 002883<br>WILMINGTON PK<br>(SR2003 SEG 0011/0000)  | 0071/2883  | == | 0070/2272<br>0070/2037  | LTH AH 000100 BK 002550<br>WILMINGTON PK<br>(SR2003 SEG 0010/0000)<br>RAMP C RD<br>(SR8019 SEG 0010/0000)<br>WEST GOSHEN<br>WESTTOWN T |
| WEST GOSHEN<br>WESTTOWN T<br>018 "DIA CIRC CONCR<br>LEN=0050 INSTALLED UNKN   | 0071/2386<br>0071/2372   | == | 0070/2021<br>0070/2000  | 018 "DIA CIRC CONCR<br>LEN=0040 INSTALLED UNKN<br>SIGN: SHAPE OR TUBE<br>BMSID 15/0202/0070/2000                                       |
| SIGN: SHAPE OR TUBE<br>BMSID 15/0202/0070/2000<br>RAMP B RD   | 0071/2355  | == |   |  |

DIST: 06-2 SR: 202  
RIGHT MUN: WESTTOWN T

EXTRACT DATE: 12/28/2024 ROADWAY MANAGEMENT SYSTEM PAGE NUMBER: 225  
PRINT DATE: 12/30/2024 SLD COUNTY/SR - ANNUAL PRINT COUNTY: CHESTER

DIR: N TOTAL LEN: 20.493 MI. DIST: 06-2 SR: 202  
LEFT MUN: WESTTOWN T RIGHT MUN: WESTTOWN T

| SKILES BL<br>(SR2030 SEG 0010/0000)   |           | 00 | 0000 | 00 |           | SKILES BL<br>(SR2030 SEG 0010/0000)   |
|---|-----------|----|------|----|-----------|---|
| LC TO STETSON SCHOOL RD<br>(CONN)<br>018 "DIA CIRC METAL<br>LEN=0050 INSTALLED UNKN   | 0061/1260 | == |      |    | 0060/1279 |   |
|   | 0061/1020 | == |      |    |           |   |
|   | 0061/0950 | == |      |    |           |   |
|   |           |    |      |    | 0060/0947 | 036 "DIA CIRC METAL<br>LEN=0038 INSTALLED UNKN  |
|   |           |    |      |    | 0060/0547 | 018 "DIA CIRC CONCR<br>LEN=0035 INSTALLED UNKN  |
| 018 "DIA CIRC CONCR<br>LEN=0038 INSTALLED UNKN  | 0061/0503 | == |      |    |           |   |
|   |           |    |      |    | 0060/0207 | 018 "DIA CIRC CONCR<br>LEN=0028 INSTALLED UNKN  |
| 1 0 00135 0 00 0109+12 010961 FT<br>W PLEASANT GROVE RD<br>(T433)<br>E PLEASANT GROVE RD<br>(T434)<br>LENGTH(AH 2489 BK 3175) | 0061/0000 | == |      |    | 010937 FT | 1 0 00135 0 00 0109+12<br>W PLEASANT GROVE RD<br>(T433)<br>E PLEASANT GROVE RD<br>(T434)<br>LENGTH(AH 2825 BK 3154) |
| SIGN: POLE MOUNTED  |           | == |      |    | 0060/0000 |   |
| BMSID 15/0202/0051/2955   | 0051/2955 | == |      |    |           |   |
| 018 "DIA CIRC CONCR<br>LEN=0038 INSTALLED UNKN  | 0051/2850 | == |      |    |           |   |
| RAMP RD<br>(SR9102 SEG 0250/0422)   | 0051/2802 | == |      |    |           |   |
| 018 "DIA CIRC METAL<br>LEN=0040 INSTALLED UNKN  | 0051/2321 | == |      |    |           |   |
|   |           |    |      |    | 0050/2236 | 024 "DIA CIRC METAL<br>LEN=0038 INSTALLED UNKN  |
| 024 "DIA CIRC METAL<br>LEN=0040 INSTALLED UNKN  | 0051/2217 | == |      |    |           |   |
|   |           |    |      |    | 0050/1964 | PIEDMONT RD<br>(T580)   |
| 024 "DIA CIRC CONCR<br>LEN=0035 INSTALLED UNKN  | 0051/1812 | == |      |    |           |   |
| 018 "DIA CIRC CONCR<br>LEN=0035 INSTALLED UNKN  | 0051/1500 | == |      |    |           |   |
| 018 "DIA CIRC CONCR<br>LEN=0040 INSTALLED UNKN  | 0051/1225 | == |      |    |           |   |
| OLD WILMINGTON PK<br>(T448)   | 0051/1090 | == |      |    |           |   |
|   |           |    |      |    | 0050/0681 | KNOLE WY<br>(T612)  |
| OLD WILMINGTON PK<br>(T448)   | 0051/0315 | == |      |    |           |   |
| 018 "DIA CIRC CONCR<br>LEN=0005 INSTALLED UNKN  | 0051/0275 | == |      |    |           |   |
| 018 "DIA CIRC CONCR   |           |    |      |    |           |   |

EXTRACT DATE: 12/28/2024 ROADWAY MANAGEMENT SYSTEM PAGE NUMBER: 224  
PRINT DATE: 12/30/2024 SLD COUNTY/SR - ANNUAL PRINT COUNTY: CHESTER

DIR: N TOTAL LEN: 20.493 MI. DIST: 06-2 SR: 202  
LEFT MUN: WESTTOWN T RIGHT MUN: WESTTOWN T

|                                   |           |                         |
|-----------------------------------|-----------|-------------------------|
| LEN=0005 INSTALLED UNKN 0051/0050 | 007783 FT | 1 0 00135 0 00 0077+68  |
| 1 0 00135 0 00 0077+68 007786 FT  |           | STREET RD               |
| STREET RD                         |           | (SR0926 SEG 0400/0000)  |
| (SR0926 SEG 0400/0000)            |           |                         |
| WESTTOWN                          |           | WESTTOWN                |
| THORNBURY T                       |           | THORNBURY T             |
| LENGTH(AH 3175 BK 1375) 0051/0000 | 0050/0000 | LENGTH(AH 3154 BK 1375) |
| 018 "DIA CIRC CONCR               |           |                         |
| LEN=0024 INSTALLED UNKN 0041/1290 |           |                         |
|                                   | 0040/0554 | 018 "DIA CIRC CONCR     |
|                                   | 0040/0430 | LEN=0040 INSTALLED UNKN |
| 024 "DIA CIRC CONCR               |           | 024 "DIA CIRC CONCR     |
| LEN=0100 INSTALLED UNKN 0041/0420 |           | LEN=0040 INSTALLED UNKN |
| MARTINGALE RD                     |           |                         |
| (TWP)                             |           |                         |
| 1 0 00135 0 00 0063+91 006411 FT  | 006408 FT | 1 0 00135 0 00 0063+91  |
| MARTINGALE RD                     |           | RED LION RD             |
| (TWP)                             |           | (T472)                  |
| LENGTH(AH 1375 BK 1490) 0041/0000 | 0040/0000 | LENGTH(AH 1375 BK 1488) |
|                                   | 0030/1420 | 018 "DIA CIRC CONCR     |
|                                   | 0030/1412 | LEN=0036 INSTALLED UNKN |
|                                   | 0030/1140 | 018 "DIA CIRC CONCR     |
|                                   | 0030/1130 | LEN=0036 INSTALLED UNKN |
| 018 "DIA CIRC CONCR               |           | 018 "DIA CIRC CONCR     |
| LEN=0040 INSTALLED UNKN 0031/1086 |           | LEN=0036 INSTALLED UNKN |
|                                   |           |                         |
| 1 0 00135 0 00 0049+00 004921 FT  | 004920 FT | 1 0 00135 0 00 0049+00  |
| BRIDLEWOOD BL                     |           | BRIDLEWOOD BL           |
| (T503)                            |           | (T503)                  |
| GREEN TREE RD                     |           | GREEN TREE RD           |
| (T471)                            |           | (T471)                  |
| LENGTH(AH 1490 BK 2425) 0031/0000 | 0030/0000 | LENGTH(AH 1488 BK 2424) |
| BRIDLEWOOD BL                     |           |                         |
| (TWP)                             |           |                         |
|                                   | 0020/1884 | 024 "DIA CIRC METAL     |
| 018 "DIA CIRC CONCR               |           | LEN=0035 INSTALLED UNKN |
| LEN=0045 INSTALLED UNKN 0021/1873 |           |                         |
|                                   | 0020/1557 | 018 "DIA CIR PLASTIC    |
|                                   |           | LEN=0035 INSTALLED UNKN |

EXTRACT DATE: 12/28/2024 ROADWAY MANAGEMENT SYSTEM PAGE NUMBER: 223  
PRINT DATE: 12/30/2024 SLD COUNTY/SR - ANNUAL PRINT COUNTY: CHESTER

DIR: N TOTAL LEN: 20.493 MI. DIST: 06-2 SR: 202  
LEFT MUN: THORNBURY T RIGHT MUN: THORNBURY T

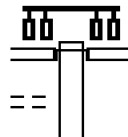
|   |     |      |     |     |           |   |
|---|-----|------|-----|-----|-----------|---|
| 018 "DIA CIRC METAL<br>LEN=0045 INSTALLED UNKN 0021/1548  | --- | ---  | --- | --- | 0020/1280 | THORNBURY<br>BIRMINGHAM T   |
| 018 "DIA CIRC METAL<br>LEN=0275 INSTALLED UNKN 0021/1468  | --- | ---  | --- | --- | 0020/0660 | 018 "DIA CIRC CONCR<br>LEN=0040 INSTALLED UNKN  |
| THORNBURY<br>BIRMINGHAM T 0021/1323   | --- | ---  | --- | --- | 0020/0404 | 018 "DIA CIRC CONCR<br>LEN=0015 INSTALLED UNKN  |
| 018 "DIA CIRC CONCR<br>LEN=0040 INSTALLED UNKN 0021/0658  | --- | ---  | --- | --- | 0020/0244 | 018 "DIA CIRC CONCR<br>LEN=0038 INSTALLED UNKN  |
| 036 "DIA CIRC CONCR<br>LEN=0038 INSTALLED UNKN 0021/0374  | --- | ---  | --- | --- | 002496 FT | 1 0 00135 0 00 0024+88<br>OLD WILMINGTON PK<br>(TWP )<br>PENN OAKS DR<br>(TWP )   |
| 1 0 00135 0 00 0024+88 002496 FT  | 00  | 0000 | 00  | 00  | 0020/0000 | LENGTH(AH 2425 BK 2496) 0021/0000   |
| OLD WILMINGTON PK<br>(TWP )<br>PENN OAKS DR<br>(TWP )   | --- | ---  | --- | --- | 0010/2467 | 018 "DIA CIRC CONCR<br>LEN=0035 INSTALLED UNKN  |
| LENGTH(AH 2425 BK 2496) 0021/0000   | --- | ---  | --- | --- | 0010/2150 | 024 "DIA CIRC CONCR<br>LEN=0035 INSTALLED UNKN  |
| 018 "DIA CIRC CONCR<br>LEN=0038 INSTALLED UNKN 0011/2213  | --- | ---  | --- | --- | 0010/1689 | 018 "DIA CIRC CONCR<br>LEN=0050 INSTALLED UNKN  |
| 018 "DIA CIRC CONCR<br>LEN=0050 INSTALLED UNKN 0011/1721  | --- | ---  | --- | --- | 0010/1289 | 018 "DIA CIRC CONCR<br>LEN=0035 INSTALLED UNKN  |
|   | --- | ---  | --- | --- | 000000 FT | 1 0 00135 0 00 0000+00<br>NC WILMINGTON PK<br>BRITONS BRIDGE RD<br>(SR4016 SEG 0020/0000)<br>DILWORTH TOWN RD<br>(SR4016 SEG 0020/0000) |
| 1 0 00135 0 00 0000+00 000000 FT  | 00  | 0000 | 00  | 00  | INTER-BK  | WILMINGTON PK<br>(SR0202 SEG 0116/2153)<br>MFC BEGIN = B<br>BK-DELAWARE (23)<br>LENGTH(AH 2496 BK 0000)                                 |
| NC WILMINGTON PK<br>BRITONS BRIDGE RD<br>(SR4016 SEG 0020/0000)<br>DILWORTH TOWN RD<br>(SR4016 SEG 0020/0000) | --- | ---  | --- | --- | 0010/0000 | LENGTH(AH 2496 BK 0000)   |
| WILMINGTON PK<br>(SR0202 SEG 0117/2372)<br>MFC BEGIN = B  | --- | ---  | --- | --- |           |   |
| LENGTH(AH 2496 BK 0000) 0011/0000   | --- | ---  | --- | --- |           |   |

EXTRACT DATE: 12/28/2024 ROADWAY MANAGEMENT SYSTEM PAGE NUMBER: 222  
PRINT DATE: 12/30/2024 SLD COUNTY/SR - ANNUAL PRINT COUNTY: CHESTER  
DIR: B TOTAL LEN: 10.144 MI. DIST: 06-2 SR: 162  
LEFT MUN: WEST CHESTER B RIGHT MUN: WEST CHESTER B

053562 FT

FROM 3072/0016 SH  
(CONN)

0210/0231



053562 FT  
INTER-AHD

0210/0376

EVERHART AV  
(TWP )  
DOWNTOWN PK  
(SR3072 SEG 0016/0095)

EVERHART AV



EXTRACT DATE: 12/28/2024 ROADWAY MANAGEMENT SYSTEM PAGE NUMBER: 221  
PRINT DATE: 12/30/2024 SLD COUNTY/SR - ANNUAL PRINT COUNTY: CHESTER

DIR: B TOTAL LEN: 10.144 MI. DIST: 06-2 SR: 162  
LEFT MUN: WEST CHESTER B RIGHT MUN: WEST CHESTER B

1 0 00273 0 00 0746+13 053186 FT  
OLD DOWNINGTOWN PK  
(BORO) 0210/0000

BRADFORD AV  
(T444) 0200/3239

BROOKMEADE DR  
(T486) 0200/1828  
OERMEAD LN  
(TWP) 0200/1595

049463 FT

HIGHLAND RD  
(T440) 0190/2520

046931 FT

0210/0139 (BORO)  
053186 FT

0210/0000 LENGTH(AH 0376 BK 3723)  
018 "DIA CIRC CONCR  
0200/3485 LEN=0032 INSTALLED UNKN  
WEST CHESTER  
0200/3258 EAST BRADFORD T  
BRADFORD AV  
(T444)

0200/3239 018 "DIA CIRC CONCR  
0200/3205 LEN=0035 INSTALLED UNKN  
DAILY LOCAL DR  
0200/2881 (PRDR)  
BRADFORD TE  
0200/2341 (T512)

0200/0120 036 "DIA CIR PLASTIC  
049463 FT LEN=0030 INSTALLED 2014  
1 0 00273 0 00 0705+96  
HIGHLAND RD  
(T440)  
EAST BRADFORD  
SADSBURY T  
0200/0000 LENGTH(AH 3723 BK 2532)

0190/0648 024 "DIA CIRC METAL  
LEN=0038 INSTALLED UNKN  
0190/0400 024 "DIA CIRC CONCR  
LEN=0030 INSTALLED UNKN  
0190/0037 BMSSEN 15/0162/0190/0000  
SADSBURY  
0190/0028 EAST BRADFORD T  
046931 FT 1 0 00273 0 00 0680+74  
TAYLORS RUN  
BMSBG 15/0162/0190/0000  
0190/0000 LENGTH(AH 2532 BK 3209)

DIR: B TOTAL LEN: 10.144 MI. DIST: 06-2 SR: 162  
LEFT MUN: EAST BRADFORD T RIGHT MUN: EAST BRADFORD T

EXTRACT DATE: 12/28/2024 ROADWAY MANAGEMENT SYSTEM PAGE NUMBER: 219  
PRINT DATE: 12/30/2024 SLD COUNTY/SR - ANNUAL PRINT COUNTY: CHESTER

DIR: B TOTAL LEN: 10.144 MI. DIST: 06-2 SR: 162  
LEFT MUN: WEST BRADFORD T RIGHT MUN: WEST BRADFORD T

|   |           |             |   |
|---|-----------|-------------|---|
|   |           | 0160/1072   | 018 "DIA CIRC CONCR<br>LEN=0030 INSTALLED UNKN                        |
|   | 036755 FT | 036755 FT   | 1 0 00273 0 00 0578+46<br>LUCKY HILL RD<br>(T377)                     |
| JOLENE DR<br>(T440)                               | 0150/2279 | 5 0160/0000 | LENGTH(AH 2145 BK 2688)   |
|   |           | 0150/1950   | 017"H 24"W ELLIP CONC<br>LEN=0032 INSTALLED UNKN<br>CANN RD<br>(T432) |
|   |           | 0150/1849   | 017"H 24"W ELLIP CONC<br>LEN=0021 INSTALLED UNKN                      |
|   |           | 0150/1322   | 018"H 24"W ELLIP CONC<br>LEN=0021 INSTALLED UNKN                      |
|   |           | 0150/1182   | 018 "DIA CIRC CONCR<br>LEN=0030 INSTALLED UNKN                        |
|   |           | 0150/0944   | 018 "DIA CIRC CONCR<br>LEN=0030 INSTALLED UNKN                        |
| SUGARS BRIDGE RD<br>(SR3059 SEG 0010/0000)        | 0150/0733 | 0150/0281   | 018 "DIA CIRC CONCR<br>LEN=0030 INSTALLED UNKN                        |
|   | 034067 FT | 0150/0188   | 018 "DIA CIRC CONCR<br>LEN=0088 INSTALLED UNKN                        |
|   |           | 034067 FT   | 1 0 00273 0 00 0550+69<br>NORTHBROOK RD<br>(SR3058 SEG 0080/1726)     |
|   |           | 5 0150/0000 | LENGTH(AH 2688 BK 3106)   |
|   |           | 0140/3035   | 018 "DIA CIRC CONCR<br>LEN=0043 INSTALLED UNKN                        |
|   |           | 0140/2004   | BORDLEY LN<br>(PRDR)  |
|   | 030961 FT | 030961 FT   | 1 0 00273 0 00 0519+90<br>VILLAGE: MARSHALLTON                        |
| MARSHALLTON THORNDALE R<br>(SR3055 SEG 0010/0000) | 0140/0000 | 5 0140/0000 | LENGTH(AH 3106 BK 1773)   |
|   |           | 0130/1700   | 018 "DIA CIR PLASTIC<br>LEN=0050 INSTALLED UNKN                       |
|   |           |             | 024 "DIA CIRC CONCR   |

EXTRACT DATE: 12/28/2024 ROADWAY MANAGEMENT SYSTEM PAGE NUMBER: 218  
PRINT DATE: 12/30/2024 SLD COUNTY/SR - ANNUAL PRINT COUNTY: CHESTER

DIR: B TOTAL LEN: 10.144 MI. DIST: 06-2 SR: 162  
LEFT MUN: WEST BRADFORD T RIGHT MUN: WEST BRADFORD T

TELEGRAPH RD  
(T385)  
STRASBURG RD  
(SR3062 SEG 0230/2267) 0130/0000

BROAD RUN RD  
(T383) 0120/0000

029188 FT

027480 FT

024595 FT

0130/0765 LEN=0035 INSTALLED UNKN  
036 "DIA CIRC CONCR  
0130/0685 LEN=0035 INSTALLED UNKN  
SPRUCE DR  
0130/0362 (T459)  
029188 FT 1 0 00273 0 00 0502+08  
VILLAGE: W.BRDFRD 19382  
NC ST TRASBURG RD  
MFC BEGIN = C  
0130/0000 LENGTH(AH 1773 BK 1708)  
024 "DIA CAST IRON  
0120/1590 LEN=0040 INSTALLED UNKN  
024 "DIA CIRC METAL  
0120/1587 LEN=0020 INSTALLED UNKN  
015 "DIA CIRC CONCR  
0120/1117 LEN=0025 INSTALLED UNKN  
018 "DIA CIRC CONCR  
0120/0785 LEN=0025 INSTALLED UNKN  
015 "DIA CIRC CONCR  
0120/0480 LEN=0030 INSTALLED UNKN  
027480 FT 1 0 00273 0 00 0484+96  
VILLAGE: W.BRADFORD TWP  
0120/0000 LENGTH(AH 1708 BK 2885)  
BROAD RUN RD  
(T383)  
0110/2866 BMSSEN 15/0162/0110/2761  
0110/2809 1 0 00273 0 00 0483+81  
BROAD RUN  
0110/2761 BMSBG 15/0162/0110/2761  
  
0110/0110 018 "DIA CIRC CONCR  
024595 FT LEN=0050 INSTALLED UNKN  
1 0 00273 0 00 0456+25  
VILLAGE: W.BRDFRD 19382  
GROUND HOG COLLEGE RD  
(T428)  
0110/0000 LENGTH(AH 2885 BK 2613)  
048 "H 36 "W CON BOX CUL  
0100/2150 LEN=0032 INSTALLED UNKN  
  
0100/1447 018 "DIA CAST IRON  
LEN=0035 INSTALLED UNKN  
015 "DIA CIRC CONCR

EXTRACT DATE: 12/28/2024 ROADWAY MANAGEMENT SYSTEM PAGE NUMBER: 217  
PRINT DATE: 12/30/2024 SLD COUNTY/SR - ANNUAL PRINT COUNTY: CHESTER

DIR: B TOTAL LEN: 10.144 MI. DIST: 06-2 SR: 162  
LEFT MUN: WEST BRADFORD T RIGHT MUN: WEST BRADFORD T

|   |           |           |                         |           |             |
|---|-----------|-----------|-------------------------|-----------|-------------|
|   |           | 0100/0745 | LEN=0035                | INSTALLED | UNKN        |
|   |           |           | 015"                    | DIA CIRC  | CONCR       |
|   | 021982 FT | 0100/0190 | LEN=0035                | INSTALLED | UNKN        |
|   |           | 021982 FT | 1 0 00273               | 0 00      | 0429+14     |
|   |           |           | VILLAGE: W.BRADFORD TWP |           |             |
|   |           |           | NC TELEGRAPH RD         |           |             |
|   |           |           | BRANDYWINE DR           |           |             |
|   |           |           | (SR3058 SEG 0010/0000)  |           |             |
|   |           |           | WEST BRADFORD           |           |             |
|   |           |           | NEWLIN T                |           |             |
|   |           | 0100/0000 | LENGTH(AH               | 2613      | BK 1996)    |
|   |           | 0090/1856 | BMSID 15/0162           | 0090/1844 |             |
|   |           |           | 1 0 00273               | 0 00      | 0409+15     |
|   |           |           | W.BRANCH BRANDYWINE CR. |           |             |
|   |           | 0090/1844 | BMSBG 15/0162           | 0090/1844 |             |
| VALLEY VIEW DR<br>(GOVT)                | 0090/1633 |           |                         |           |             |
|   |           |           | 018"                    | DIA CIRC  | METAL       |
|   |           | 0090/1558 | LEN=0030                | INSTALLED | UNKN        |
|   |           |           | 036"H                   | 24"W      | CON BOX CUL |
|   |           | 0090/1178 | LEN=0040                | INSTALLED | UNKN        |
|   | 019986 FT | 019986 FT | 1 0 00273               | 0 00      | 0409+15     |
|   | 0090/0000 |           | VILLAGE: NEWLIN TP19382 |           |             |
| MEADOW VIEW DR<br>(GOVT)                |           | 0090/0000 | LENGTH(AH               | 1996      | BK 2990)    |
|   |           |           | 048"H                   | 36"W      | ELLIP METAL |
|   |           | 0080/2938 | LEN=0040                | INSTALLED | UNKN        |
|   |           |           | 018"                    | DIA CIRC  | METAL       |
|   |           | 0080/2685 | LEN=0030                | INSTALLED | UNKN        |
|   |           |           | 018"                    | DIA CIRC  | METAL       |
|   |           | 0080/1755 | LEN=0030                | INSTALLED | UNKN        |
|   |           |           | 018"                    | DIA CIRC  | METAL       |
|   |           | 0080/1303 | LEN=0030                | INSTALLED | UNKN        |
| STAR GAZER RD<br>(SR3051 SEG 0010/0000) | 0080/1075 |           |                         |           |             |
|   |           | 0080/0455 | 060"H                   | 48"W      | ELLIP CONC  |
|   |           |           | LEN=0040                | INSTALLED | UNKN        |
|   |           |           | MASON DIXON RUN         |           |             |
|   |           |           | STRUCTURE LENGTH 10 FT  |           |             |
|   | 016996 FT | 0080/0450 | BMSID 15/0162           | 0080/0450 |             |
|   |           | 016996 FT | 1 0 00273               | 0 00      | 0379+24     |
|   |           |           | 018"                    | DIA CIRC  | METAL       |
|   |           |           | LEN=0060                | INSTALLED | UNKN        |
| HARVEY BRIDGE RD<br>(T375)              | 0080/0000 | 0080/0000 | LENGTH(AH               | 2990      | BK 2205)    |
|   |           |           | 018"                    | DIA CIRC  | METAL       |
|   |           | 0070/2105 | LEN=0034                | INSTALLED | UNKN        |

EXTRACT DATE: 12/28/2024 ROADWAY MANAGEMENT SYSTEM PAGE NUMBER: 216  
PRINT DATE: 12/30/2024 SLD COUNTY/SR - ANNUAL PRINT COUNTY: CHESTER

DIR: B TOTAL LEN: 10.144 MI. DIST: 06-2 SR: 162  
LEFT MUN: NEWLIN T RIGHT MUN: NEWLIN T

014791 FT

011951 FT

POWELL RD  
(T430)  
1 0 00273 0 00 0314+01 0050/0407  
BRANDYWINE CREEK RD 010460 FT  
(SR3095 SEG 0010/0000) 0050/0000

008288 FT

|           |  |
|-----------|--|
| 0070/1590 | 018 "DIA CIRC METAL<br>LEN=0034 INSTALLED UNKN                   |
| 0070/0435 | 024 "DIA CIRC METAL<br>LEN=0032 INSTALLED UNKN                   |
| 0070/0248 | 015 "DIA CIRC METAL<br>LEN=0038 INSTALLED UNKN                   |
| 014791 FT | 1 0 00273 0 00 0357+59<br>(AAR 589463C)#TRKS 01                  |
| 0070/0000 | LENGTH(AH 2205 BK 2840)  |
| 0060/2750 | 024 "DIA CIRC METAL<br>LEN=0057 INSTALLED UNKN                   |
| 0060/1538 | 018 "DIA CIRC METAL<br>LEN=0022 INSTALLED UNKN                   |
| 0060/1270 | 018 "DIA CIRC METAL<br>LEN=0024 INSTALLED UNKN                   |
| 0060/1140 | BMSSEN 15/0162/0060/0916<br>0 0 00000 0 00 0000+00<br>BRANDYWINE |
| 0060/0916 | BMSBG 15/0162/0060/0916  |
| 0060/0091 | 060"H 48"W CON BOX CUL<br>LEN=0025 INSTALLED UNKN                |
| 011951 FT | 1 0 00273 0 00 0328+80<br>CANNERY RD<br>(T369)                   |
| 0060/0000 | LENGTH(AH 2840 BK 1491)  |
| 0050/1320 | 024 "DIA CIRC METAL<br>LEN=0038 INSTALLED UNKN                   |
| 0050/1222 | 018 "DIA CIRC METAL<br>LEN=0035 INSTALLED UNKN                   |
| 010460 FT |  |
| 0050/0000 | LENGTH(AH 1491 BK 2172)  |
| 0040/1155 | 036"H 24"W CON BOX CUL<br>LEN=0035 INSTALLED UNKN                |
| 0040/0610 | 015 "DIA CIRC CONCR<br>LEN=0028 INSTALLED UNKN                   |
| 0040/0365 | 018 "DIA CIR PLASTIC<br>LEN=0030 INSTALLED UNKN                  |
| 008288 FT | 0 0 00000 0 00 0000+00   |

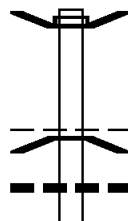
EXTRACT DATE: 12/28/2024 ROADWAY MANAGEMENT SYSTEM PAGE NUMBER: 215  
PRINT DATE: 12/30/2024 SLD COUNTY/SR - ANNUAL PRINT COUNTY: CHESTER

DIR: B TOTAL LEN: 10.144 MI. DIST: 06-2 SR: 162  
LEFT MUN: NEWLIN T RIGHT MUN: NEWLIN T

| Station   | Length       | Material               | Notes                   |
|-----------|--------------|------------------------|-------------------------|
| 0040/0000 | 0030         | 015" DIA CIRC CONCR    | LEN=0030 INSTALLED UNKN |
| 0030/2215 | 0030         | 018" DIA CIRC CONCR    | LEN=0030 INSTALLED UNKN |
| 0030/1750 | 0042         | 018" DIA CIRC CONCR    | LEN=0042 INSTALLED UNKN |
| 0030/1265 | 0036         | 018" DIA CIRC CONCR    | LEN=0036 INSTALLED UNKN |
| 0030/0892 | 0035         | 018" DIA CIRC CONCR    | LEN=0035 INSTALLED UNKN |
| 005586 FT | 005586 FT    | 0 0 00000 0 00 0000+00 | 018" DIA CIRC CONCR     |
| 0030/0000 | 0032         | 018" DIA CIRC CONCR    | LEN=0032 INSTALLED UNKN |
| 0020/1440 | 0030         | 015" DIA CIRC CONCR    | LEN=0030 INSTALLED UNKN |
| 0020/1004 | 0035         | 018" DIA CIRC CONCR    | LEN=0035 INSTALLED UNKN |
| 0020/0457 | 0030         | 018" DIA CIRC CONCR    | LEN=0030 INSTALLED UNKN |
| 0020/0024 | 0024         | 024" DIA CIRC CONCR    | LEN=0024 INSTALLED 2005 |
| 003426 FT | 003426 FT    | KELSALL RD             | (T361)                  |
| 0020/0000 | 0020         | 036" DIA CIRC CONCR    | LEN=0020 INSTALLED UNKN |
| 0010/3070 | 0055         | 018" DIA CIRC CONCR    | LEN=0055 INSTALLED UNKN |
| 0010/2578 | 0045         | 018" DIA CIRC CONCR    | LEN=0045 INSTALLED UNKN |
| 0010/0720 | 0030         | 012"H 24"W CON BOX CUL | LEN=0030 INSTALLED UNKN |
| 000000 FT | 000000 FT    | 1 0 00273 0 00 0209+21 | NC EM BREEVILLE RD      |
| INTER-BK  | WOLLASTON RD | (T357)                 | (T408)                  |
| 0010/0000 | 0010         | MFC BEGIN = D          | LEN=0010 INSTALLED UNKN |

EXTRACT DATE: 12/28/2024 ROADWAY MANAGEMENT SYSTEM PAGE NUMBER: 214  
PRINT DATE: 12/30/2024 SLD COUNTY/SR - ANNUAL PRINT COUNTY: CHESTER  
DIR: B TOTAL LEN: 15.650 MI. DIST: 06-2 SR: 113  
LEFT MUN: SCHUYLKILL T RIGHT MUN: SCHUYLKILL T

082630 FT



082596 FT AH-MONTGOMERY (46)  
BMS EN 15/0113/0340/1747  
INTER-AHD BLACK ROCK RD  
0340/2301 (SR0113 SEG 0010/0000)  
0 0 00000 0 00 0000+00  
SCHUYLKILL RIVER  
BMSBG 15/0113/0340/1747  
SCHUYLKILL  
0340/1747 PHOENIXVILLE B  
018 " DIA CIRC CONCR  
0340/1728 LEN=0040 INSTALLED UNKN  
FISH COMMISSION RD



EXTRACT DATE: 12/28/2024 ROADWAY MANAGEMENT SYSTEM PAGE NUMBER: 213  
PRINT DATE: 12/30/2024 SLD COUNTY/SR - ANNUAL PRINT COUNTY: CHESTER

DIR: B TOTAL LEN: 15.650 MI. DIST: 06-2 SR: 113  
LEFT MUN: PHOENIXVILLE B RIGHT MUN: PHOENIXVILLE B

1 0 00270 0 01 0844+47 080329 FT  
WINDING RIVER BL  
(BORO) 0340/0000

RIVERWALK DR  
(BORO) 0330/1363

BATEMAN DR  
(BORO) 077855 FT  
0330/0000

FILLMORE RD  
(BORO) 0320/1131

1 0 00270 0 01 0792+10 075081 FT  
DAYTON ST  
(BORO) 0320/0000  
GRANT ST  
(BORO) 0310/1915

|    |             |   |                |
|----|-------------|---|----------------|
| == | 0340/1445   | (FISH)                                    |                |
| -- | 0340/1133   | 024 "DIA CIRC CONCR<br>LEN=0045           | INSTALLED UNKN |
| -- | 0340/0697   | 018 "DIA CIRC CONCR<br>LEN=0050           | INSTALLED UNKN |
|    | 080295 FT   |   |                |
| == | 5 0340/0000 | LENGTH(AH 2301 BK 2474)                   |                |
| -- | 0330/1398   | 024 "DIA CIRC METAL<br>LEN=0030           | INSTALLED UNKN |
| == | 0330/1058   | 024 "DIA CIRC CONCR<br>LEN=0032           | INSTALLED UNKN |
| -- | 0330/0415   | 018 "DIA CIRC CONCR<br>LEN=0030           | INSTALLED UNKN |
| -- | 0330/0058   | 036 "DIA CIRC CONCR<br>LEN=0036           | INSTALLED UNKN |
| -- | 077821 FT   | 0 0 00000 0 00 0000+00                    |                |
| == | 5 0330/0000 | NC BLK ROCK RD<br>LENGTH(AH 2474 BK 2774) |                |
| -- | 0320/2278   | 024 "DIA CIRC CONCR<br>LEN=0040           | INSTALLED UNKN |
| -- | 0320/1880   | 018 "DIA CIRC CONCR<br>LEN=0030           | INSTALLED UNKN |
|    |             |   |                |
| == | 0320/0421   | EVERGREEN LN<br>(BORO)                    |                |
| -- | 0320/0400   | 018 "DIA CIRC CONCR<br>LEN=0025           | INSTALLED UNKN |
| == | 0320/0170   | CHRISTMAN ST<br>(BORO)                    |                |
| == | 0320/0040   | OAK ST<br>(BORO)                          |                |
| == | 075047 FT   |   |                |
| == | 5 0320/0000 | NC FREEMONT ST<br>LENGTH(AH 2774 BK 2099) |                |
|    |             |   |                |
| == | 0310/1894   | GRANT ST<br>(BORO)                        |                |
| -- | 0310/1745   | 018 "DIA CIRC CONCR<br>LEN=0030           | INSTALLED UNKN |

EXTRACT DATE: 12/28/2024 ROADWAY MANAGEMENT SYSTEM PAGE NUMBER: 212  
PRINT DATE: 12/30/2024 SLD COUNTY/SR - ANNUAL PRINT COUNTY: CHESTER

DIR: B TOTAL LEN: 15.650 MI. DIST: 06-2 SR: 113  
LEFT MUN: PHOENIXVILLE B RIGHT MUN: PHOENIXVILLE B

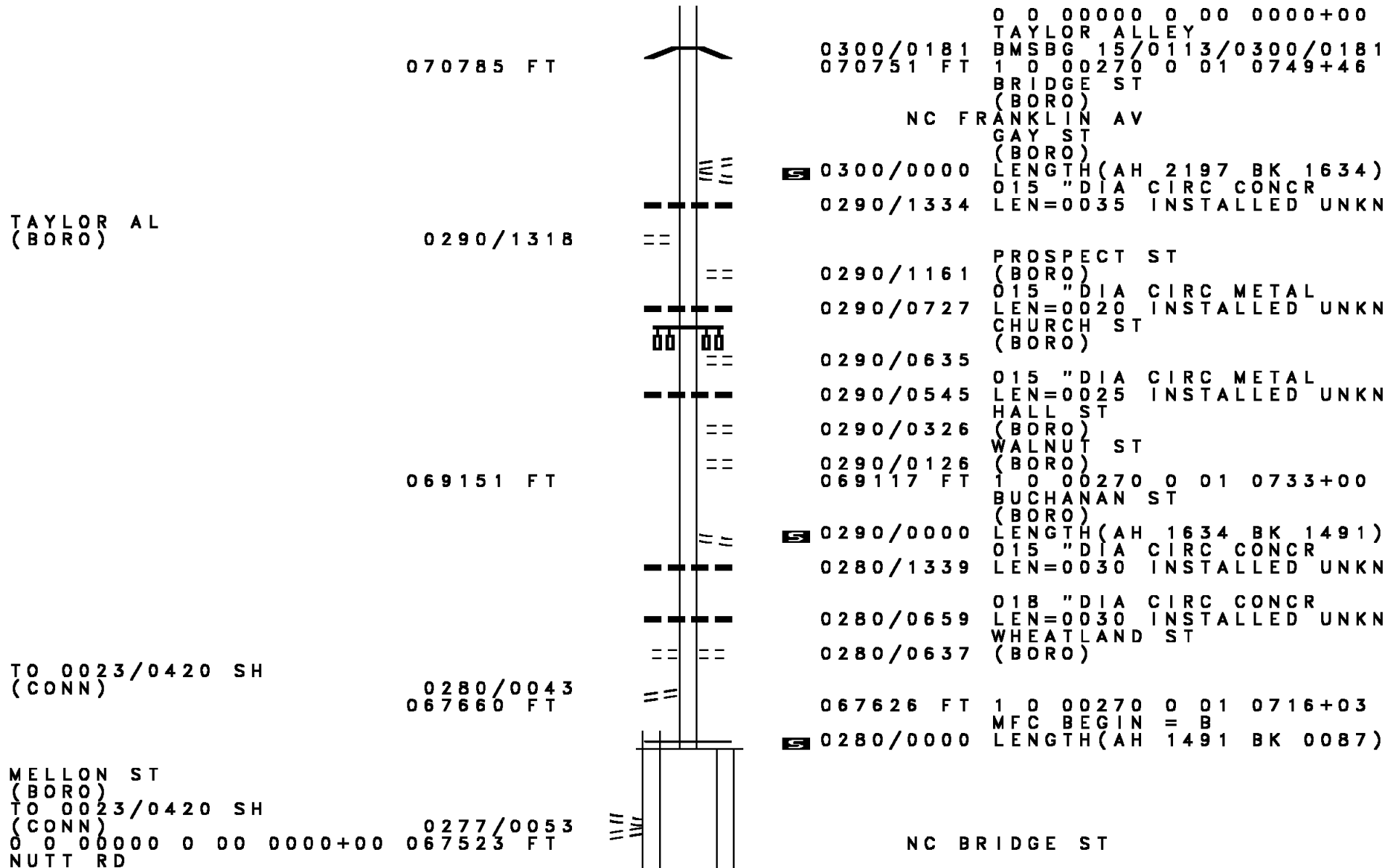
1 0 00270 0 01 0771+41 072982 FT  
FRANKLIN AV  
(BORO)  
EMMETT ST  
(BORO)  
RHOADES ST  
(BORO)

KURTZ LN  
(BORO) 0300/1459

|           |              |  |
|-----------|--------------|--|
| ==        | 0310/1663    | EMMETT ST<br>(BORO)                            |
| ---       | 0310/1650    | 018 "DIA CIRC CONCR<br>LEN=0030 INSTALLED UNKN |
| ==        | NC DAYTON ST |  |
| ---       | 0310/1540    | DAYTON ST<br>(BORO)                            |
| ==        | 0310/1297    | NORTH ST<br>(BORO)                             |
| ---       | 0310/1070    | SOUTH ST<br>(BORO)                             |
| ---       | 0310/0888    | AIRY ST<br>(BORO)                              |
| ---       | 0310/0715    | MARSHALL ST<br>(BORO)                          |
| ---       | 0310/0700    | 018 "DIA CIRC METAL<br>LEN=0023 INSTALLED UNKN |
| ---       | 0310/0535    | GREEN ST<br>(BORO)                             |
| ---       | 0310/0357    | ANN ST<br>(BORO)                               |
| ---       | 0310/0187    | QUEEN ST<br>(BORO)                             |
| 072948 FT |              |  |
| ==        | NC EMMETT ST |  |
| ---       | 5 0310/0000  | LENGTH(AH 2099 BK 2197)                        |
| ---       | 0300/1781    | ST MARYS ST<br>(BORO)                          |
| ---       | 0300/1770    | 018 "DIA CIRC METAL<br>LEN=0023 INSTALLED UNKN |
| ---       | 0300/1747    | PENN ST<br>(BORO)                              |
| ---       | 0300/1568    | HIGH ST<br>(BORO)                              |
| ---       | 0300/1560    | 018 "DIA CIRC METAL<br>LEN=0024 INSTALLED UNKN |
| ---       | 0300/1475    | 018 "DIA CIRC METAL<br>LEN=0020 INSTALLED UNKN |
| ---       | 0300/1228    | VANDERSLICE ST<br>(BORO)                       |
| ---       | 0300/1156    | BMS EN 15/0113/0300/0181                       |

EXTRACT DATE: 12/28/2024 ROADWAY MANAGEMENT SYSTEM PAGE NUMBER: 211  
PRINT DATE: 12/30/2024 SLD COUNTY/SR - ANNUAL PRINT COUNTY: CHESTER

DIR: B TOTAL LEN: 15.650 MI. DIST: 06-2 SR: 113  
LEFT MUN: PHOENIXVILLE B RIGHT MUN: PHOENIXVILLE B



EXTRACT DATE: 12/28/2024 ROADWAY MANAGEMENT SYSTEM PAGE NUMBER: 210  
PRINT DATE: 12/30/2024 SLD COUNTY/SR - ANNUAL PRINT COUNTY: CHESTER

DIR: B TOTAL LEN: 15.650 MI. DIST: 06-2 SR: 113  
LEFT MUN: PHOENIXVILLE B RIGHT MUN: PHOENIXVILLE B

(SR0023 SEG 0420/1644)  
NC BRIDGE ST

BRIDGE ST  
(SR1019 SEG 0080/1748)  
NUTT RD INTER-BK  
(SR0023 SEG 0420/1644)  
MFC BEGIN = B  
LTH AH 000137 BK 002388 0277/0000  
067523 FT

SCHUYLKILL RD  
(SR0023 SEG 0410/0000) 0270/1250

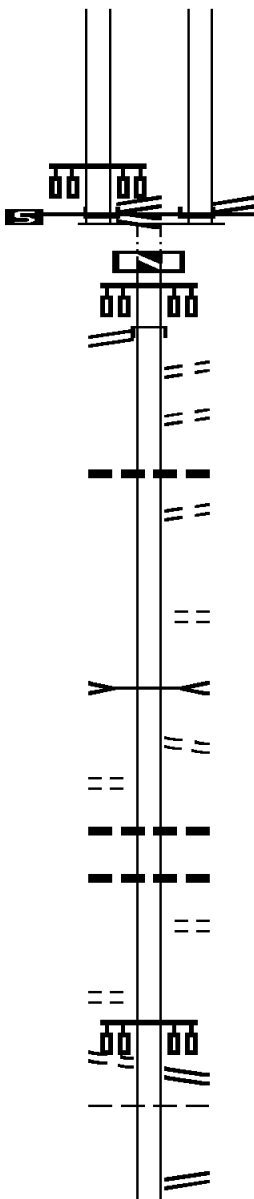
066273 FT

DAWSON DR  
(TWP ) 0260/2231

DAWSON DR  
(TWP ) 0260/0761

TOWNSHIP LINE RD  
(T459) 0260/0568

063497 FT



067539 FT 0 0 00000 0 00 0000+00  
NUTT RD  
(SR0023 SEG 0430/0000)  
NUTT RD  
(SR0023 SEG 0430/0000)  
MFC BEGIN = B  
LTH AH 000087 BK 002388  
0276/0000  
067539 FT  
7274/0000  
LTH AH 002388 BK 001250  
INTER-AHD NUTT RD  
(SR0023 SEG 0410/0000)  
0270/1250  
TO 0023/0410 SH  
(CONN)  
PENNA AV  
(BORO)  
018 "DIA CIRC METAL  
LEN=0045 INSTALLED UNKN  
CHESTER AV  
(BORO)  
1 0 00270 0 00 0663+83  
WOODLAWN AV  
(BORO)  
0270/0000 LENGTH(AH 1250 BK 2776)  
POTTERS RUN  
STRUCTURE LENGTH 12 FT  
BMSID 15/0113/0260/2629  
AUGUSTUS BL  
(BORO)  
0260/2629  
0260/2247  
018 "DIA CIRC CONCR  
LEN=0025 INSTALLED UNKN  
018 "DIA CIRC CONCR  
LEN=0024 INSTALLED UNKN  
ROSS LN  
(BORO)  
0260/2000  
0260/1708  
0260/1657  
TOWNSHIP LINE RD  
(SR1038 SEG 0010/0453)  
PHOENIXVILLE  
EAST PIKELAND T  
1 0 00270 0 00 0636+15  
POTHOUSE RD  
(SR1036 SEG 0010/0000)

DIST: 06-2 SR: 113  
RIGHT MUN: EAST PIKELAND T

EXTRACT DATE: 12/28/2024 ROADWAY MANAGEMENT SYSTEM PAGE NUMBER: 208  
PRINT DATE: 12/30/2024 SLD COUNTY/SR - ANNUAL PRINT COUNTY: CHESTER

DIR: B TOTAL LEN: 15.650 MI. DIST: 06-2 SR: 113  
LEFT MUN: EAST PIKELAND T RIGHT MUN: EAST PIKELAND T

|   |    |           |  |
|---|----|-----------|--|
| 056633 FT   |    | 056649 FT | 1 0 00270 0 00 0567+47<br>COLD STREAM RD<br>(SR1028 SEG 0112/1904) |
| COLD STREAM RD<br>(SR1028 SEG 0112/1904) 0230/0000                    | == | 0230/0000 | LENGTH(AH 2573 BK 2593)  |
|   | == | 0220/1826 | 018 "DIA CIRC CONCR<br>LEN=0040 INSTALLED UNKN                     |
|   | == | 0220/1748 | LC FROM BALFOUR CR<br>(CONN)                                       |
|   | == | 0220/1675 | BALFOUR CR<br>(TWP)  |
|   | == | 0220/1535 | 018 "DIA CIRC CONCR<br>LEN=0055 INSTALLED UNKN                     |
| 1 0 00270 0 00 0541+50 054040 FT<br>HARES HILL RD<br>(T470) 0220/0000 | == | 054056 FT |  |
|   | == | 0220/0000 | LENGTH(AH 2593 BK 1549)  |
|   | == | 0210/1088 | 018 "DIA CIRC CONCR<br>LEN=0040 INSTALLED UNKN                     |
|   | == | 0210/0674 | 018 "DIA CIRC CONCR<br>LEN=0040 INSTALLED UNKN                     |
|   | == | 0210/0289 | 018 "DIA CIRC CONCR<br>LEN=0036 INSTALLED UNKN                     |
| 052491 FT   | == | 052507 FT | 1 0 00270 0 00 0525+97<br>WESTERN RD<br>(T510)                     |
|   | == | 0210/0000 | LENGTH(AH 1549 BK 1825)  |
| CHESTER SPRINGS RD<br>(SR1029 SEG 0020/3069) 0200/0195<br>050666 FT   | == | 050682 FT | 1 0 00270 0 00 0507+67<br>RED FOX LN<br>(T386)                     |
|   | == | 0200/0000 | LENGTH(AH 1825 BK 3772)  |
|   | == | 0190/2416 | 018 "DIA CIRC CONCR<br>LEN=0050 INSTALLED UNKN                     |
|   | == | 0190/2132 | 018 "DIA CIRC CONCR<br>LEN=0035 INSTALLED UNKN                     |

DIR: B TOTAL LEN: 15.650 MI. DIST: 06-2 SR: 113  
LEFT MUN: EAST PIKELAND T RIGHT MUN: EAST PIKELAND T

DIR: B TOTAL LEN: 15.650 MI. DIST: 06-2 SR: 113  
LEFT MUN: WEST PIKELAND T RIGHT MUN: WEST PIKELAND T

|   |                        |  |                        |  |
|---|------------------------|--|------------------------|--|
|   | 039076 FT              |  | 0160/0426              | BMS EN 15/0113/0160/0323<br>0 0 00000 0 00 0000+00<br>PICKERING CREEK                              |
| YELLOW SPRINGS RD<br>(SR1024 SEG 0060/0000) | 0160/0000              |  | 0160/0323<br>039092 FT | BMSBG 15/0113/0160/0323<br>1 0 00270 0 00 0391+30<br>YELLOW SPRINGS RD<br>(SR1024 SEG 0060/0000)   |
|   |                        |  | 0160/0000              | LENGTH(AH 2692 BK 1656)  |
| SPRINGHOUSE RD<br>(TWP )                    | 0150/0500<br>037420 FT |  | 0150/0865              | 024 "DIA CIRC METAL<br>LEN=0050 INSTALLED UNKN   |
|   |                        |  | 037436 FT              | 1 0 00270 0 00 0375+36<br>MATTHEWS RUN RD<br>(T504)  |
|   |                        |  | 0150/0000              | LENGTH(AH 1656 BK 2986)  |
|   |                        |  | 0140/2880              | 018 "DIA CIRC METAL<br>LEN=0040 INSTALLED UNKN   |
|   |                        |  | 0140/2014              | 018 "DIA CIRC CONCR<br>LEN=0043 INSTALLED UNKN   |
|   |                        |  | 0140/1790              | 018 "DIA CIRC CONCR<br>LEN=0043 INSTALLED UNKN   |
|   |                        |  | 0140/1434              | 018 "DIA CIRC CONCR<br>LEN=0050 INSTALLED UNKN   |
| HORSESHOE TR<br>(T470)                      | 0140/0455              |  | 0140/0420              | 018 "DIA CIRC CONCR<br>LEN=0033 INSTALLED UNKN   |
|   | 034434 FT              |  | 0140/0030<br>034450 FT | 015 "DIA CIRC CONCR<br>LEN=0030 INSTALLED UNKN<br>1 0 00270 0 00 0345+10<br>HORSESHOE TR<br>(T470) |
|   |                        |  | 0140/0000              | LENGTH(AH 2986 BK 3285)  |
|   |                        |  | 0130/3270              | 015 "DIA CIRC CONCR<br>LEN=0030 INSTALLED UNKN   |
|   |                        |  | 0130/2286              | 018 "DIA CIRC CONCR<br>LEN=0036 INSTALLED UNKN   |
|   |                        |  | 0130/1992              | 018 "DIA CIRC CONCR<br>LEN=0042 INSTALLED UNKN   |
|   |                        |  | 0130/1650              | 018 "DIA CIRC METAL<br>LEN=0040 INSTALLED UNKN   |



EXTRACT DATE: 12/28/2024 ROADWAY MANAGEMENT SYSTEM PAGE NUMBER: 205  
PRINT DATE: 12/30/2024 SLD COUNTY/SR - ANNUAL PRINT COUNTY: CHESTER

DIR: B TOTAL LEN: 15.650 MI. DIST: 06-2 SR: 113  
LEFT MUN: WEST PIKELAND T RIGHT MUN: WEST PIKELAND T

1 0 00270 0 00 0312+28 031149 FT  
CONESTOGA PK  
(SR0401 SEG 0240/0000) 0130/0000

1 0 00270 0 00 0282+69 028167 FT  
FAIRFIELD LN  
(TWP ) 0120/0000

MOONEY LN  
(TWP ) 0114/0404

026997 FT

LIONGATE AV  
(TWP ) 0111/0490

1 0 00270 0 00 0260+89 025982 FT  
LIONGATE AV  
(TWP )  
LENGTH(AH 1015 BK 2625) 0111/0000

0130/0606 018 "DIA CIRC CONCR  
LEN=0040 INSTALLED UNKN  
031165 FT CONESTOGA PK  
(SR0401 SEG 0240/0000)  
5 0130/0000 LENGTH(AH 3285 BK 2982)  
018 "DIA CIRC CONCR  
LEN=0037 INSTALLED UNKN  
0120/2760 034"H 53"W ELLIP CONC  
LEN=0040 INSTALLED UNKN  
0120/2462 015 "DIA CIRC CONCR  
LEN=0030 INSTALLED UNKN  
0120/1914 HUNT CLUB RD  
0120/1547 (T495)  
028183 FT DAVIS RD  
(T466)  
5 0120/0000 LENGTH(AH 2982 BK 1170)  
018 "DIA CIRC CONCR  
LEN=0040 INSTALLED UNKN  
0114/1104 018 "DIA CIRC CONCR  
LEN=0045 INSTALLED UNKN  
0114/0852 WEST PIKELAND  
0114/0192 UWCHLAN T  
027013 FT 1 0 00270 0 00 0270+97  
NC KI MBERTON RD  
JENNIFER DR  
(T595)  
5 0114/0000 MFC BEGIN = C  
LENGTH(AH 1170 BK 1008)  
LIONGATE AV  
(TWP )  
0110/0492 018 "DIA CIRC CONCR  
LEN=0250 INSTALLED UNKN  
0110/0170 LIONGATE AV  
(TWP )  
0110/0071 1 0 00270 0 00 0260+89  
026005 FT LIONGATE AV  
(TWP )  
5 0110/0000 LENGTH(AH 1008 BK 2612)  
018 "DIA CIRC CONCR  
LEN=0050 INSTALLED UNKN  
0100/2511

EXTRACT DATE: 12/28/2024 ROADWAY MANAGEMENT SYSTEM PAGE NUMBER: 204  
PRINT DATE: 12/30/2024 SLD COUNTY/SR - ANNUAL PRINT COUNTY: CHESTER

DIR: B TOTAL LEN: 15.650 MI. DIST: 06-2 SR: 113  
LEFT MUN: UWCHLAN T RIGHT MUN: UWCHLAN T

|  |           |    |      |           |                                |
|--|-----------|----|------|-----------|--------------------------------|
| ASMORE WY<br>(TWP)                     | 0101/2040 | == | ==   | 0100/2053 | ASMORE WY<br>(TWP)             |
| MILKY WAY FARM DR<br>(PRDR)            | 0101/2007 | == | ==   | 0100/2012 | MILKY WAY FARM DR<br>(PRDR)    |
| LIONVILLE STATION RD<br>(T464)         |           | 00 | 0000 | 00        | LIONVILLE STATION RD<br>(T464) |
| BMSSEN 15/0113/0100/0855               | 0101/1243 | == | ==   | 0100/1255 | BMSSEN 15/0113/0100/0855       |
| 1 0 00270 0 00 0234+67                 | 0101/0997 |    |      | 0100/1060 | 1 0 00270 0 00 0234+67         |
| 1-76                                   |           |    |      |           | 1-76                           |
| BMSBG 15/0113/0100/0855                | 0101/0855 |    |      | 0100/0918 | BMSBG 15/0113/0100/0855        |
|  |           |    |      | 0100/0360 | 018 "DIA CIRC CONCR            |
| 1 0 00270 0 00 0234+67                 | 023357 FT |    |      | 023393 FT | LEN=0060 INSTALLED UNKN        |
| (APRA) L&B SMITH INC                   |           |    |      |           | 1 0 00270 0 00 0234+67         |
| GORDON DR<br>(T596)                    |           |    |      |           | (APRA) L&B SMITH INC           |
| GORDON DR<br>(T580)                    |           |    |      |           | GORDON DR<br>(T580)            |
| LENGTH(AH 2625 BK 1638)                | 0101/0000 |    |      | 0100/0000 | LENGTH(AH 2612 BK 1616)        |
|  |           |    |      | 0094/1460 | LC TO GORDON DR                |
|  |           |    |      |           | (CONN)                         |
| SHEREE BL<br>(T542)                    |           |    |      | 0094/0588 | SHEREE BL<br>(T542)            |
|  | 0095/0652 |    |      |           |                                |
| 1 0 00270 0 00 0217+97                 | 021719 FT |    |      | 0094/0036 | 036 "DIA CIRC METAL            |
| LENGTH(AH 1638 BK 0958)                | 0095/0000 |    |      | 021777 FT | LEN=0050 INSTALLED UNKN        |
| (APRA) MARSH CREEK CORP                |           |    |      | 0094/0000 | 1 0 00270 0 00 0217+97         |
| MARSH CREEK DR<br>(T594)               | 0091/0364 |    |      |           | LENGTH(AH 1616 BK 0999)        |
|  |           |    |      | 0090/0362 | (APRA) MARSH CREEK CORP        |
| 1 0 00270 0 00 0208+62                 | 020761 FT |    |      | 0090/0140 | MARSH CREEK DR                 |
| POTTSTOWN PK<br>(SR0100 SEG 0301/0543) |           |    |      | 020778 FT | (T594)                         |
| (SR0100 SEG 0300/0552)                 |           |    |      |           | FROM 0100/0300 SH              |
| LENGTH(AH 0958 BK 2605)                | 0091/0000 |    |      |           | (CONN)                         |
| FROM 0100/0301 SH                      | 0081/2485 |    |      |           | 1 0 00270 0 00 0208+62         |
| (CONN)                                 |           |    |      |           | POTTSTOWN PK                   |
|  |           |    |      |           | (SR0100 SEG 0301/0543)         |
|  |           |    |      |           | (SR0100 SEG 0300/0552)         |
|  |           |    |      |           | LENGTH(AH 0999 BK 2597)        |
|  |           |    |      |           |                                |
|  |           |    |      |           | 018 "DIA CIRC CONCR            |
|  |           |    |      |           | LEN=0047 INSTALLED UNKN        |
| R G HOLMES DR                          |           |    |      |           |                                |

EXTRACT DATE: 12/28/2024 ROADWAY MANAGEMENT SYSTEM PAGE NUMBER: 203  
PRINT DATE: 12/30/2024 SLD COUNTY/SR - ANNUAL PRINT COUNTY: CHESTER

DIR: B TOTAL LEN: 15.650 MI. DIST: 06-2 SR: 113  
LEFT MUN: UWCHLAN T RIGHT MUN: UWCHLAN T

|  |           |     |     |             |  |
|--|-----------|-----|-----|-------------|--|
| (TWP )   | 0081/1876 | ==  | ==  | 0080/1860   | R G HOLMES DR<br>(TWP )  |
|  |           | --- | --- | 0080/1634   | 018 "DIA CIRC CONCR<br>LEN=0046 INSTALLED UNKN                         |
|  |           | --- | --- | 0080/1364   | 024 "DIA CIRC CONCR<br>LEN=0051 INSTALLED UNKN                         |
| DOWLINFORGE RD<br>(TWP )   | 0081/1365 | ==  | --- | 0080/1277   | 018 "DIA CIRC CONCR<br>LEN=0039 INSTALLED UNKN                         |
|  |           | --- | --- | 0080/0118   | 024 "DIA CIRC CONCR<br>LEN=0039 INSTALLED UNKN                         |
| 1 0 00270 0 00 0182+09 018156 FT<br>EAGLEVIEW BL<br>(T628)<br>CRUMP RD<br>(T485) |           | --- | --- | 018181 FT   | 1 0 00270 0 00 0182+09<br>EAGLEVIEW BL<br>(T628)<br>CRUMP RD<br>(T485) |
| LENGTH(AH 2605 BK 2928) 0081/0000  | 5=        | ==  | ==  | 5 0080/0000 | LENGTH(AH 2597 BK 2929)  |
| 018 "DIA CIRC CONCR<br>LEN=0050 INSTALLED UNKN 0071/2925                         | ---       | --- | --- | 0070/2875   | 024 "DIA CIRC CONCR<br>LEN=0035 INSTALLED UNKN                         |
| 018 "DIA CIRC CONCR<br>LEN=0050 INSTALLED UNKN 0071/2155                         | ---       | --- | --- |             |  |
| LC TO VILLAGE CENTER RD<br>(CONN) 0071/2110                                      | ==        | --- | --- |             | VILLAGE CENTER DR<br>(PRDR)  |
| VILLAGE CENTER DR<br>(PRDR)  |           |     |     |             | MIDDLE SCHOOL RD<br>(PRDR)   |
| MIDDLE SCHOOL RD<br>(PRDR)   | 0071/1981 | ==  | ==  | 0070/1963   |  |
| LC FROM VILLAGE CENTER<br>(CONN) 0071/1885                                       | ==        | --- | --- | 0070/1874   | LC TO MIDDLE SCHOOL RD<br>(CONN)                                       |
| 018 "DIA CIRC CONCR<br>LEN=0050 INSTALLED UNKN 0071/1865                         | ---       | --- | --- | 0070/1860   | 018 "DIA CIR PLASTIC<br>LEN=0020 INSTALLED UNKN                        |
|  |           | --- | --- | 0070/1651   | 024 "DIA CIR PLASTIC<br>LEN=0010 INSTALLED UNKN                        |
| 018 "DIA CIRC CONCR<br>LEN=0050 INSTALLED UNKN 0071/1650                         | ---       | --- | --- | 0070/1426   | 018 "DIA CIRC CONCR<br>LEN=0038 INSTALLED UNKN                         |
| 018 "DIA CIRC CONCR<br>LEN=0050 INSTALLED UNKN 0071/1400                         | ---       | --- | --- |             |  |

EXTRACT DATE: 12/28/2024 ROADWAY MANAGEMENT SYSTEM PAGE NUMBER: 202  
PRINT DATE: 12/30/2024 SLD COUNTY/SR - ANNUAL PRINT COUNTY: CHESTER

DIR: B TOTAL LEN: 15.650 MI. DIST: 06-2 SR: 113  
LEFT MUN: UWCHLAN T RIGHT MUN: UWCHLAN T

|   |           |  |
|---|-----------|--|
| 018 "DIA CIRC CONCR<br>LEN=0055 INSTALLED UNKN 0071/1030<br>WEST DEVON DR<br>(T625) | 0070/1070 | 015 "DIA CIRC CONCR<br>LEN=0050 INSTALLED UNKN   |
| DEVON DR<br>(T451)  | 0070/0760 | WEST DEVON DR<br>(T625)                          |
| 018 "DIA CIRC CONCR<br>LEN=0055 INSTALLED UNKN 0071/0737                            | 0070/0759 | DEVON DR<br>(T451)                               |
|   | 0070/0720 |  |
|   | 0070/0585 | 024 "DIA CIRC CONCR<br>LEN=0050 INSTALLED UNKN   |
|   | 0070/0260 | 018 "DIA CIRC CONCR<br>LEN=0010 INSTALLED UNKN   |
|   | 0070/0200 | 024 "DIA CIRC CONCR<br>LEN=0042 INSTALLED UNKN   |
| 1 0 00270 0 00 0152+80 015228 FT<br>WOODLAND DR<br>(T415)                           | 015252 FT | 1 0 00270 0 00 0152+80<br>WOODLAND DR<br>(T415)  |
| LENGTH(AH 2928 BK 2690) 0071/0000   | 0070/0000 | LENGTH(AH 2929 BK 2704)                          |
| 018 "DIA CIRC CONCR<br>LEN=0285 INSTALLED UNKN 0061/2104                            |           |  |
| 018 "DIA CIRC CONCR<br>LEN=0060 INSTALLED UNKN 0061/1890                            |           |  |
|   | 0060/1054 | 018 "DIA CIRC CONCR<br>LEN=0028 INSTALLED UNKN   |
| 1 0 00270 0 00 0126+26 012538 FT<br>NORTHWOOD DR<br>(T462)                          | 012548 FT | 1 0 00270 0 00 0126+26<br>NORTHWOOD DR<br>(T462) |
| LENGTH(AH 2690 BK 2630) 0061/0000   | 0060/0000 | LENGTH(AH 2704 BK 2640)                          |
| 018 "DIA CIRC CONCR<br>LEN=0050 INSTALLED UNKN 0051/2180                            |           |  |
| 018 "DIA CIRC CONCR<br>LEN=0055 INSTALLED UNKN 0051/1800                            |           |  |
| 018 "DIA CIRC CONCR<br>LEN=0010 INSTALLED UNKN 0051/1790                            |           |  |
| FOXCROFT DR<br>(T572)   | 0050/1762 | FOXCROFT DR<br>(T572)                            |
| VIEWPOINT DR<br>(T624)  | 0050/0989 | VIEWPOINT DR<br>(T624)                           |
| 018 "DIA CIRC CONCR<br>LEN=0060 INSTALLED UNKN 0051/0480                            |           |  |
| 1 0 00270 0 00 0100+15 009908 FT  | 009908 FT | 1 0 00270 0 00 0100+15                           |

EXTRACT DATE: 12/28/2024 ROADWAY MANAGEMENT SYSTEM PAGE NUMBER: 201  
PRINT DATE: 12/30/2024 SLD COUNTY/SR - ANNUAL PRINT COUNTY: CHESTER

DIR: B TOTAL LEN: 15.650 MI. DIST: 06-2 SR: 113  
LEFT MUN: UWCHLAN T RIGHT MUN: UWCHLAN T

PECK RD  
(T444)  
WHITFORD HILLS RD  
(T445)

MFC BEGIN = C  
LENGTH(AH 2630 BK 3950) 0051/0000

GARRIS RD  
(T473)

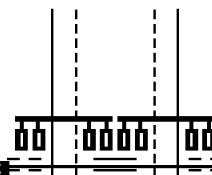
0040/1923

WOODMONT DR  
(T478)

0040/0970

1 0 00270 0 00 0059+40 005958 FT  
WINDING WY  
(T490)

0040/0000



-- --

-- --

-- --

-- --

-- --

-- --

-- --

-- --

-- --

-- --

-- --

-- --

-- --

-- --

-- --

-- --

-- --

-- --

-- --

0040/3010

0040/2947

0040/2926

0040/2106

0040/1923

0040/1540

0040/1444

0040/1164

0040/1156

0040/0843

005958 FT

0040/0000

0020/2987

0020/2687

0020/2382

0020/2236

0020/2028

0020/1730

PECK RD  
(T444)  
WHITFORD HILLS RD  
(T445)

MFC BEGIN = C  
LENGTH(AH 2640 BK 3950)

015 "DIA CIRC METAL  
LEN=0032 INSTALLED UNKN  
UWCHLAN  
EAST CALN T  
WEBB RD  
(T495)

018 "DIA CIRC CONCR  
LEN=0050 INSTALLED UNKN  
BELL TAVERN BL  
(T507)

MONTOUR ST  
(TWP)  
RAY AV  
(TWP)  
018 "DIA CIRC CONCR  
LEN=0040 INSTALLED UNKN  
018 "DIA CIRC CONCR  
LEN=0036 INSTALLED UNKN

018 "DIA CIRC CONCR  
LEN=0036 INSTALLED UNKN

LENGTH(AH 3950 BK 3053)  
018 "DIA CIRC CONCR  
LEN=0041 INSTALLED UNKN  
018 "DIA CIRC CONCR  
LEN=0044 INSTALLED UNKN  
018 "DIA CIRC CONCR  
LEN=0042 INSTALLED UNKN  
TALL TREES CR  
(TWP)  
018 "DIA CIRC CONCR  
LEN=0040 INSTALLED UNKN  
018 "DIA CIRC CONCR  
LEN=0060 INSTALLED UNKN

EXTRACT DATE: 12/28/2024 ROADWAY MANAGEMENT SYSTEM PAGE NUMBER: 200  
PRINT DATE: 12/30/2024 SLD COUNTY/SR - ANNUAL PRINT COUNTY: CHESTER

DIR: B TOTAL LEN: 15.650 MI. DIST: 06-2 SR: 113  
LEFT MUN: EAST CALN T RIGHT MUN: EAST CALN T

NORWOODHOUSE RD  
(T484) 0020/0897  
TO 8014/0250 SH  
(CONN) 0020/0550

1 0 00270 0 00 0030+07 002905 FT  
RAMP R RD  
(SR8014 SEG 0010/0432) 0020/0000

FARMHOUSE RD  
(BORO) 0010/2334

PENNSYLVANIA AV  
(BORO) 0010/0774

TO 3070/0290 SH  
(CONN) 0010/0127

000000 FT

0020/1021 018 "DIA CIRC CONCR  
LEN=0052 INSTALLED UNKN  
0020/0964 OLD KINGS HW  
(T474)  
0020/0376 RAMP S RD  
(SR8014 SEG 0250/0000)  
0020/0281 BMS EN 15/0113/0020/0181  
1 0 00270 0 00 0030+07  
US 30 BYPASS EB  
0020/0181 BMSBG 15/0113/0020/0181  
002905 FT VILLAGE: EAST CALN19335  
EAST CALN  
DOWNINGTOWN B  
5 0020/0000 LENGTH(AH 3053 BK 2905)  
RAMP Q RD  
0010/2868 (SR8014 SEG 0750/1553)  
0010/1567 SUNSET DR  
(BORO)  
0010/0890 030 "DIA CIRC CONCR  
LEN=0036 INSTALLED UNKN  
0010/0774 018 "DIA CIRC CONCR  
LEN=0047 INSTALLED UNKN  
0010/0700 018 "DIA CIRC CONCR  
LEN=0045 INSTALLED UNKN  
0010/0450 018 "DIA CIRC METAL  
LEN=0040 INSTALLED UNKN  
0010/0209 018 "DIA CIRC CONCR  
LEN=0040 INSTALLED UNKN  
0010/0057 018 "DIA CIRC CONCR  
LEN=0040 INSTALLED UNKN  
000000 FT 1 0 00270 0 00 0000+00  
VILLAGE: DOWNINGTOWN  
NC UW CHLAN AV  
BUSINESS 30/LANCASTER A  
(SR3070 SEG 0290/0188)  
INTER-BK WHITE LAND AV  
(BORO)  
MFC BEGIN = C  
5 0010/0000 LENGTH(AH 2905 BK 0000)

EXTRACT DATE: 12/28/2024 ROADWAY MANAGEMENT SYSTEM PAGE NUMBER: 199  
PRINT DATE: 12/30/2024 SLD COUNTY/SR - ANNUAL PRINT COUNTY: CHESTER

DIR: N TOTAL LEN: 21.254 MI. DIST: 06-2 SR: 100  
LEFT MUN: NORTH COVENTRY T RIGHT MUN: NORTH COVENTRY T

AH-MONTGOMERY (46) 111115 FT  
POTTSTOWN PK INTER-AHD  
(SR0100 SEG 0011/0000) 0621/3029  
RAMP R RD  
(SR8016 SEG 0250/0000) 0621/2900  
RAMP Q RD  
(SR8016 SEG 0260/0506) 0621/2711  
018 "DIA CIRC CONCR  
LEN=0045 INSTALLED 1925 0621/2670

POTTSTOWN BYPASS (OP ID 15/0422/0030/0794 0621/2324

RAMP S RD  
(SR8016 SEG 0020/0000) 0621/2095  
018 "DIA CIRC CONCR  
LEN=0050 INSTALLED 1925 0621/2079

024 "DIA CIRC CONCR  
LEN=0050 INSTALLED 1925 0621/1827

RAMP T RD  
(SR8016 SEG 0010/0745) 0621/1765

018 "DIA CIRC CONCR  
LEN=0050 INSTALLED 1925 0621/1560

024 "DIA CIRC CONCR  
LEN=0050 INSTALLED 1925 0621/1300

112221 FT  
INTER-AHD POTTSTOWN PK  
0620/3015 (SR0100 SEG 0010/0000)

0620/2658 RAMP P RD  
(SR8016 SEG 0502/0893)  
024 "DIA CIRC CONCR  
0620/2577 LEN=0050 INSTALLED 1925  
RAMP O RD  
0620/2492 (SR8016 SEG 0512/0000)

POTTSTOWN BYPASS (OP ID 15/0422/0030/0794 0620/2317

0620/2020 018 "DIA CIRC CONCR  
LEN=0050 INSTALLED 1925  
0620/1972 RAMP U RD  
(SR8016 SEG 0762/0529)

0620/1790 018 "DIA CIRC CONCR  
LEN=0040 INSTALLED 1925

0620/1661 RAMP V RD  
(SR8016 SEG 0752/0000)

0620/1510 018 "DIA CIRC CONCR  
LEN=0050 INSTALLED 1925

036 "DIA CIRC CONCR

EXTRACT DATE: 12/28/2024 ROADWAY MANAGEMENT SYSTEM PAGE NUMBER: 198  
PRINT DATE: 12/30/2024 SLD COUNTY/SR - ANNUAL PRINT COUNTY: CHESTER

DIR: N TOTAL LEN: 21.254 MI. DIST: 06-2 SR: 100  
LEFT MUN: NORTH COVENTRY T RIGHT MUN: NORTH COVENTRY T

|  |  |  |
|--|--|--|
| 018 "DIA CIRC CONCR<br>LEN=0050 INSTALLED 1925 0621/0975 |  | 0620/1230 LEN=0055 INSTALLED 1925                        |
| 018 "DIA CIRC CONCR<br>LEN=0040 INSTALLED 1925 0621/0805 |  | 0620/0970 018 "DIA CIRC CONCR<br>LEN=0050 INSTALLED 1925 |
| 018 "DIA CIRC CONCR<br>LEN=0040 INSTALLED 1925 0621/0602 |  | 0620/0775 018 "DIA CIRC CONCR<br>LEN=0060 INSTALLED 1925 |
|  |  | 0620/0500 018 "DIA CIRC CONCR<br>LEN=0050 INSTALLED 1925 |
| RAMP D RD<br>(SR8051 SEG 0500/0000) 0621/0351            |  | 0620/0485 RAMP D RD<br>(SR8051 SEG 0750/0355)            |
| 018 "DIA CIRC CONCR<br>LEN=0042 INSTALLED 1925 0621/0350 |  |  |
|  |  | 0620/0175 018 "DIA CIRC CONCR<br>LEN=0035 INSTALLED 1925 |
| BMS EN 15/0100/0620/0000 0621/0156                       |  | 0620/0165 018 "DIA CIRC CONCR<br>LEN=0035 INSTALLED 1925 |
| LEN=0035 INSTALLED 1925 0621/0155                        |  | 0620/0156 BMS EN 15/0100/0620/0000                       |
| 1 0 00779 0 01 0084+15 108086 FT                         |  | 109206 FT 1 0 00779 0 01 0084+15                         |
| SCHUYLKILL ROAD (EB)                                     |  | NC PO TTSTOWN BP   |
| BMSBG 15/0100/0620/0000                                  |  | SCHUYLKILL ROAD (EB)                                     |
| LENGTH(AH 3029 BK 2331) 0621/0000                        |  | BMSBG 15/0100/0620/0000                                  |
|  |  | LENGTH(AH 3015 BK 2315)                                  |
| RAMP A RD<br>(SR8051 SEG 0260/0000) 0611/2121            |  | 018 "DIA CIRC CONCR<br>LEN=0036 INSTALLED 1925           |
| 018 "DIA CIRC CONCR<br>LEN=0028 INSTALLED 1925 0611/2109 |  |  |
|  |  | 0610/2301  |
| RAMP A RD<br>(SR8051 SEG 0250/0907) 0611/1972            |  | 0610/1989 036 "DIA CIRC CONCR<br>LEN=0040 INSTALLED 1925 |
|  |  |  |
| 024 "DIA CIRC CONCR<br>LEN=0040 INSTALLED 1925 0611/1727 |  | 0610/1736 024 "DIA CIRC CONCR<br>LEN=0040 INSTALLED 1925 |
|  |  |  |
| 024 "DIA CIRC CONCR<br>LEN=0045 INSTALLED 1925 0611/1477 |  | 0610/1490 RAMP E RD<br>(SR8051 SEG 0010/0000)            |
|  |  | 0610/1487 024 "DIA CIRC CONCR<br>LEN=0045 INSTALLED 1925 |



EXTRACT DATE: 12/28/2024 ROADWAY MANAGEMENT SYSTEM PAGE NUMBER: 197  
PRINT DATE: 12/30/2024 SLD COUNTY/SR - ANNUAL PRINT COUNTY: CHESTER

DIR: N TOTAL LEN: 21.254 MI. DIST: 06-2 SR: 100  
LEFT MUN: NORTH COVENTRY T RIGHT MUN: NORTH COVENTRY T

|   |           |   |
|---|-----------|---|
| 024 "DIA CIRC CONCR<br>LEN=0045 INSTALLED 1925 0611/1216  | 0610/1231 | 036 "DIA CIRC CONCR<br>LEN=0045 INSTALLED 1925  |
| 024 "DIA CIRC CONCR<br>LEN=0024 INSTALLED 1925 0611/0963  | 0610/0987 | 036 "DIA CIRC CONCR<br>LEN=0045 INSTALLED 1925  |
| 018 "DIA CIRC CONCR<br>LEN=0045 INSTALLED 1925 0611/0716<br>TO 1034/0010 SH<br>(CONN) 0611/0666           | 0610/0736 | 018 "DIA CIRC CONCR<br>LEN=0045 INSTALLED 1925  |
| CEDARVILLE RD<br>(SR1034 SEG 0010/1853) 0611/0550   | 0610/0568 | 018 "DIA CIRC CONCR<br>LEN=0060 INSTALLED 1925<br>CEDARVILLE RD<br>(SR1034 SEG 0010/1853) |
| 018 "DIA CIRC CONCR<br>LEN=0045 INSTALLED 1925 0611/0507  | 0610/0533 | 024 "DIA CIRC CONCR<br>LEN=0065 INSTALLED 1925  |
| 1 0 00779 0 01 0056+47 105755 FT<br>NC POTTSTOWN BP<br>MFC BEGIN = B<br>LENGTH(AH 2331 BK 3928) 0611/0000 | 0610/0392 | 018 "DIA CIRC CONCR<br>LEN=0065 INSTALLED 1925  |
|   | 0610/0141 | 106891 FT 1 0 00779 0 01 0056+47<br>MFC BEGIN = B<br>LENGTH(AH 2315 BK 3928)              |
|   | 0610/0000 | 018 "DIA CIRC CONCR<br>LEN=0050 INSTALLED 1925  |
|   | 0600/3719 | 018 "DIA CIRC CONCR<br>LEN=0042 INSTALLED 1925<br>LENAPE CROSSING DR<br>(PRDR)            |
|   | 0600/2570 | 018 "DIA CIRC CONCR<br>LEN=0042 INSTALLED 1925  |
|   | 0600/2424 | 018 "DIA CIRC CONCR<br>LEN=0052 INSTALLED 1925  |
|   | 0600/2275 | 018 "DIA CIRC CONCR<br>LEN=0040 INSTALLED 1925  |
|   | 0600/1995 | 018 "DIA CIRC CONCR<br>LEN=0036 INSTALLED 1925  |
|   | 0600/1721 | 018 "DIA CIRC CONCR<br>LEN=0037 INSTALLED 1925  |
|   | 0600/0820 |   |
|   | 0600/0560 |   |

|                            |            |            |                             |         |
|----------------------------|------------|------------|-----------------------------|---------|
| DIR: N                     | TOTAL LEN: | 21.254 MI. | DIST: 06-2                  | SR: 100 |
| LEFT MUN: NORTH COVENTRY T |            |            | RIGHT MUN: NORTH COVENTRY T |         |

101827 FT

100875 FT

018 "DIA CIRC CONCR  
LEN=0016 INSTALLED UNKN 0581/1216

24"H 24"W CON BOX CUL  
LEN=0035 INSTALLED 1925 0581/1100

HANOVER ST  
(SR1037 SEG 0011/0000) 0581/0969

24 "DIA CIRC CONCR  
LEN=0035 INSTALLED 1925 0581/0900

CUTZ RD  
(T611) 0581/0879

018 "DIA CIRC CONCR  
LEN=0035 INSTALLED 1925 0581/0410

018 "DIA CIRC CONCR  
LEN=0048 INSTALLED 1925 0581/0136

O 00147 9 00 0000+00 099161 FT

TEMPLE RD  
(T500)

MFC BEGIN = B  
LENGTH(AH 1714 BK 2321) 0581/0000

0600/0197 BMS EN 15/0100/0600/0000  
102963 FT 1 0 00779 0 01 0021+79  
NEIMAN ROAD  
BMSBG 15/0100/0600/0000

0600/0000 LENGTH(AH 3928 BK 0952)

102011 FT 1 0 00779 0 00 0014+56  
MFC BEGIN = B

0592/0000 LENGTH(AH 0952 BK 1707)

FROM 1037/0011 SH  
(CONN)

HANOVER ST  
(SR1037 SEG 0011/0246)

HANOVER ST  
(SR1037 SEG 0011/0246)

0580/0680 HANOVER ST  
(SR1037 SEG 0011/0000)

0580/0516 (SR1037 SEG 0010/0000)  
018 "DIA CIRC CONCR  
LEN=0045 INSTALLED 1925

100304 FT 1 0 00147 9 00 0000+00  
TEMPLE RD  
(T500)

0580/0000 MFC BEGIN = B  
LENGTH(AH 1707 BK 2321)

0560/2002 018 "DIA CIRC CONCR  
LEN=0050 INSTALLED 1925

0560/1452 018 "DIA CIRC CONCR  
LEN=0047 INSTALLED 1925

0560/1265 018 "DIA CIRC CONCR  
LEN=0024 INSTALLED 1925

0560/1072 018 "DIA CIRC CONCR  
LEN=0024 INSTALLED 1925

EXTRACT DATE: 12/28/2024 ROADWAY MANAGEMENT SYSTEM PAGE NUMBER: 195  
PRINT DATE: 12/30/2024 SLD COUNTY/SR - ANNUAL PRINT COUNTY: CHESTER

DIR: N TOTAL LEN: 21.254 MI. DIST: 06-2 SR: 100  
LEFT MUN: NORTH COVENTRY T RIGHT MUN: NORTH COVENTRY T

|                       |     |             |   |
|-----------------------|-----|-------------|---|
| 096840 FT             |     | 097983 FT   | 1 0 00147 0 05 1061+81<br>HOFFECCKER RD<br>(T505) |
|                       | ==  | 5 0560/0000 | LENGTH(AH 2321 BK 2761)                           |
|                       | --- | 0550/2340   | 018 "DIA CIRC CONCR                               |
|                       | --- | 0550/1968   | LEN=0065 INSTALLED 1925                           |
|                       | --- | 0550/1585   | 018 "DIA CIRC CONCR                               |
|                       | --- |             | LEN=0050 INSTALLED 1925                           |
|                       |     |             | 018 "DIA CIRC CONCR                               |
|                       |     |             | LEN=0060 INSTALLED 1925                           |
| 094079 FT             | --- | 0550/0021   | NORTH COVENTRY                                    |
|                       |     | 095222 FT   | SOUTH COVENTRY T                                  |
|                       |     |             | 1 0 00147 0 05 1034+16                            |
|                       |     |             | PIGEON CREEK                                      |
|                       |     |             | STRUCTURE LENGTH 41 FT                            |
|                       |     | 5 0550/0000 | BMSID 15/0100/0550/0000                           |
|                       |     |             | LENGTH(AH 2761 BK 3051)                           |
|                       |     | 0540/2604   | BEALER RD   |
|                       |     |             | (T525)  |
|                       |     | 0540/2595   | 018 "DIA CIRC CONCR                               |
|                       |     | 0540/2286   | LEN=0060 INSTALLED 1925                           |
|                       |     |             | BMSID 15/0100/0540/2273                           |
|                       |     |             | 1 0 00147 0 04 1025+97                            |
|                       |     |             | BRANCH PIGEON CREEK                               |
|                       |     | 0540/2273   | BMSBG 15/0100/0540/2273                           |
|                       |     | 0540/2048   | 018 "DIA CIRC CONCR                               |
|                       |     | 0540/1707   | LEN=0040 INSTALLED 1925                           |
|                       |     |             | 024 "DIA CIRC CONCR                               |
|                       |     |             | LEN=0060 INSTALLED 1925                           |
| FAVINGER RD<br>(T476) |     |             | 018 "DIA CIRC CONCR                               |
|                       |     | 0540/0680   | LEN=0043 INSTALLED 1925                           |
|                       |     | 0540/0250   | 018 "DIA CIRC CONCR                               |
|                       |     |             | LEN=0060 INSTALLED 1925                           |
|                       |     | 0540/0127   | 036 "DIA CIRC CONCR                               |
|                       |     | 092171 FT   | LEN=0070 INSTALLED 1925                           |
| 091028 FT             |     |             | 1 0 00147 0 04 1003+23                            |
|                       |     |             | PIGEON CREEK RD                                   |
|                       |     |             | (T521)  |
|                       |     | 5 0540/0000 | LENGTH(AH 3051 BK 2874)                           |
|                       |     | 0530/2560   | 018 "DIA CIRC CONCR                               |
|                       |     |             | LEN=0063 INSTALLED 1925                           |
|                       |     |             | 018 "DIA CIRC CONCR                               |

EXTRACT DATE: 12/28/2024 ROADWAY MANAGEMENT SYSTEM PAGE NUMBER: 194  
PRINT DATE: 12/30/2024 SLD COUNTY/SR - ANNUAL PRINT COUNTY: CHESTER

DIR: N TOTAL LEN: 21.254 MI. DIST: 06-2 SR: 100  
LEFT MUN: SOUTH COVENTRY T RIGHT MUN: SOUTH COVENTRY T

WEDGEWOOD DR  
(T536)

0530/1850

088154 FT

086331 FT

083261 FT

|           |   |           |      |
|-----------|---|-----------|------|
| 0530/1979 | LEN=0065  | INSTALLED | 1925 |
| 0530/1790 | 018 "DIA CIRC CONCR<br>LEN=0066   | INSTALLED | 1925 |
| 0530/0893 | 018 "DIA CIRC CONCR<br>LEN=0053   | INSTALLED | 1925 |
| 0530/0362 | 018 "DIA CIRC CONCR<br>LEN=0053   | INSTALLED | 1925 |
| 089297 FT | 1 0 00147 0 04 0973+46<br>CADMUS RD<br>(T515)                                     |           |      |
| 0530/0000 | LENGTH(AH 2874 BK 1823)<br>018 "DIA CIRC CONCR<br>LEN=0040                        | INSTALLED | 1925 |
| 0520/1808 | 018 "DIA CIRC CONCR<br>LEN=0070   | INSTALLED | 1925 |
| 0520/1088 | 018 "DIA CIRC CONCR<br>LEN=0060   | INSTALLED | 1925 |
| 0520/0575 | 018 "DIA CIRC CONCR<br>LEN=0060   | INSTALLED | 1925 |
| 0520/0365 | 018 "DIA CIRC CONCR<br>LEN=0060   | INSTALLED | 1925 |
| 087474 FT | 1 0 00147 0 04 0955+20<br>RIDGE RD<br>(SR0023 SEG 0240/0000)                      |           |      |
| 0520/0000 | LENGTH(AH 1823 BK 3070)<br>018 "DIA CIRC CONCR<br>LEN=0060                        | INSTALLED | 1925 |
| 0500/2704 | 036 "DIA CIR PLASTIC<br>LEN=0045  | INSTALLED | 1925 |
| 0500/1949 | 036"H 48"W CON BOX CUL<br>LEN=0050  | INSTALLED | 1925 |
| 0500/1339 | HARTMAN RD<br>(T549)  |           |      |
| 0500/1111 | 024"H 36"W ELLIP METAL<br>LEN=0030  | INSTALLED | 1925 |
| 0500/0345 | 015 "DIA CIRC CONCR<br>LEN=0035   | INSTALLED | 1925 |
| 0500/0192 | 015 "DIA CIRC CONCR<br>LEN=0035   | INSTALLED | 1925 |
| 084404 FT | 1 0 00147 0 04 0924+50<br>PUGHTOWN RD<br>(SR1028 SEG 0020/0000)<br>DAISY POINT RD |           |      |

EXTRACT DATE: 12/28/2024 ROADWAY MANAGEMENT SYSTEM PAGE NUMBER: 193  
PRINT DATE: 12/30/2024 SLD COUNTY/SR - ANNUAL PRINT COUNTY: CHESTER

DIR: N TOTAL LEN: 21.254 MI. DIST: 06-2 SR: 100  
LEFT MUN: SOUTH COVENTRY T RIGHT MUN: SOUTH COVENTRY T

DAISY POINT RD  
(SR1042 SEG 0017/0051) 0500/0000

1 0 00147 0 04 0897+74 080331 FT  
PRIZER RD  
(T513) 0490/0000

077069 FT

| Station   | Length    | Material                | Notes                   |
|-----------|-----------|-------------------------|-------------------------|
| 0500/0000 | 0500/0000 | SR1042 SEG 0016/0045    | LENGTH(AH 3070 BK 2930) |
| 0490/2000 | 0490/2000 | 024 "DIA CIRC CONCR     | LEN=0035 INSTALLED 1925 |
| 0490/1262 | 0490/1262 | BMSBN 15/0100/0490/1197 | 1 0 00147 0 04 0907+30  |
| 0490/1197 | 0490/1197 | FRENCH CREEK            | BMSBG 15/0100/0490/1197 |
| 0490/0200 | 0490/0200 | 018 "DIA CIRC CONCR     | LEN=0036 INSTALLED 1925 |
| 081474 FT | 081474 FT |                         |                         |
| 0490/0000 | 0490/0000 | LENGTH(AH 2930 BK 3262) |                         |
| 0480/3106 | 0480/3106 | 018 "DIA CIRC CONCR     | LEN=0030 INSTALLED 1925 |
| 0480/2791 | 0480/2791 | 018 "DIA CIRC CONCR     | LEN=0036 INSTALLED 1925 |
| 0480/2516 | 0480/2516 | 018 "DIA CIRC CONCR     | LEN=0034 INSTALLED 1925 |
| 0480/1851 | 0480/1851 | 015 "DIA CIRC CONCR     | LEN=0034 INSTALLED 1925 |
| 0480/1741 | 0480/1741 | 015 "DIA CIRC CONCR     | LEN=0045 INSTALLED 1925 |
| 0480/1016 | 0480/1016 | 015 "DIA CIRC CONCR     | LEN=0045 INSTALLED 1925 |
| 0480/0771 | 0480/0771 | 018 "DIA CIRC CONCR     | LEN=0040 INSTALLED 1925 |
| 0480/0511 | 0480/0511 | 018 "DIA CIRC CONCR     | LEN=0040 INSTALLED 1925 |
| 0480/0023 | 0480/0023 | 018 "DIA CIRC CONCR     | LEN=0055 INSTALLED 1925 |
| 078212 FT | 078212 FT |                         | 1 0 00147 0 04 0860+60  |
| 0480/0000 | 0480/0000 | FLOWING SPRINGS RD      | (T512)                  |
| 0470/2248 | 0470/2248 | LENGTH(AH 3262 BK 2297) |                         |
| 0470/2238 | 0470/2238 | BMSBN 15/0100/0470/2238 | 1 0 00147 0 04 0860+10  |
| 0470/2238 | 0470/2238 | BEAVER RUN              | BMSBG 15/0100/0470/2238 |
| 0470/2196 | 0470/2196 | 048"H 60"W CON BOX CUL  | LEN=0050 INSTALLED 1925 |
| 0470/1835 | 0470/1835 | 018 "DIA CIRC CONCR     | LEN=0050 INSTALLED 1925 |

EXTRACT DATE: 12/28/2024 ROADWAY MANAGEMENT SYSTEM PAGE NUMBER: 192  
PRINT DATE: 12/30/2024 SLD COUNTY/SR - ANNUAL PRINT COUNTY: CHESTER

DIR: N TOTAL LEN: 21.254 MI. DIST: 06-2 SR: 100  
LEFT MUN: SOUTH COVENTRY T RIGHT MUN: SOUTH COVENTRY T

074772 FT

1 0 00147 0 04 0817+70 072778 FT  
FAIRVIEW RD  
(SR4031 SEG 0174/3395) 0460/0000  
FOR SR 0100 AND 4031  
(CONN) 0450/2490

|           |                                   |              |          |           |      |
|-----------|-----------------------------------|--------------|----------|-----------|------|
| 0470/1729 | 018 "DIA                          | CIRC CONCR   | LEN=0050 | INSTALLED | 1925 |
| 0470/1552 | 018 "DIA                          | CIRC CONCR   | LEN=0050 | INSTALLED | 1925 |
| 0470/1195 | 018 "DIA                          | CIRC CONCR   | LEN=0060 | INSTALLED | 1925 |
| 0470/1072 | 018 "DIA                          | CIRC CONCR   | LEN=0050 | INSTALLED | 1925 |
| 0470/1013 | 015 "DIA                          | CIRC CONCR   | LEN=0040 | INSTALLED | 1925 |
| 0470/1012 | 018 "DIA                          | CIRC CONCR   | LEN=0060 | INSTALLED | 1925 |
| 0470/0775 | SOUTH COVENTRY<br>EAST NANTMEAL T |              |          |           |      |
| 075915 FT | 1 0 00147                         | 0 04 0837+64 |          |           |      |
| 0470/0000 | LENGTH(AH 2297 BK 1994)           |              |          |           |      |
| 0460/1840 | 018 "DIA                          | CIRC CONCR   | LEN=0032 | INSTALLED | 1925 |
| 0460/1390 | 015 "DIA                          | CIRC CONCR   | LEN=0032 | INSTALLED | 1925 |
| 0460/1045 | 018 "DIA                          | CIRC CONCR   | LEN=0040 | INSTALLED | 1925 |
| 0460/0760 | 018 "DIA                          | CIRC CONCR   | LEN=0050 | INSTALLED | 1925 |
| 0460/0440 | 018 "DIA                          | CIRC CONCR   | LEN=0036 | INSTALLED | 1925 |
| 0460/0155 | 018 "DIA                          | CIRC CONCR   | LEN=0036 | INSTALLED | 1925 |
| 073921 FT |                                   |              |          |           |      |
| 0460/0000 | LENGTH(AH 1994 BK 2671)           |              |          |           |      |
| 0450/2406 | 018 "DIA                          | CIRC CONCR   | LEN=0040 | INSTALLED | 1925 |
| 0450/2090 | 015 "DIA                          | CIRC CONCR   | LEN=0040 | INSTALLED | 1925 |
| 0450/1497 | 018 "DIA                          | CIRC CONCR   | LEN=0035 | INSTALLED | 1925 |
| 0450/1270 | 036 "DIA                          | CIRC CONCR   | LEN=0045 | INSTALLED | 1925 |
| 0450/1162 | TIMBER DR<br>(T521)               |              |          |           |      |
| 0450/1070 | 015 "DIA                          | CIRC CONCR   | LEN=0045 | INSTALLED | 1925 |
| 0450/0715 | 015 "DIA                          | CIRC CONCR   | LEN=0045 | INSTALLED | 1925 |
| 0450/0435 | 015 "DIA                          | CIRC CONCR   | LEN=0045 | INSTALLED | 1925 |

EXTRACT DATE: 12/28/2024 ROADWAY MANAGEMENT SYSTEM PAGE NUMBER: 191  
PRINT DATE: 12/30/2024 SLD COUNTY/SR - ANNUAL PRINT COUNTY: CHESTER

DIR: N TOTAL LEN: 21.254 MI. DIST: 06-2 SR: 100  
LEFT MUN: EAST NANTMEAL T RIGHT MUN: EAST NANTMEAL T

070107 FT

068231 FT

HORSESHOE TR  
(T470)

0430/0083  
066021 FT

|           |   |
|-----------|---|
| 0450/0260 | 018 "DIA CIRC CONCR<br>LEN=0045 INSTALLED 1925                  |
| 0450/0128 | 018 "DIA CIRC CONCR<br>LEN=0060 INSTALLED 1925                  |
| 0450/0010 | BMSSEN 15/0100/0450/0000<br>036"H 48"W CON BOX CUL              |
| 0450/0005 | LEN=0060 INSTALLED 1925   |
| 071250 FT | 1 0 00147 0 04 0791+08<br>BEAVER BR.<br>BMSBG 15/0100/0450/0000 |
| 0450/0000 | LENGTH(AH 2671 BK 1876)<br>018 "DIA CIRC CONCR                  |
| 0434/1558 | LEN=0065 INSTALLED 1925   |
| 0434/1272 | 018 "DIA CIRC CONCR<br>LEN=0065 INSTALLED 1925                  |
| 0434/0980 | 018 "DIA CIRC CONCR<br>LEN=0065 INSTALLED 1925                  |
| 0434/0666 | 018 "DIA CIRC CONCR<br>LEN=0060 INSTALLED 1925                  |
| 069374 FT | 1 0 00147 0 04 0771+37<br>018 "DIA CIRC CONCR                   |
| 0434/0000 | LEN=0057 INSTALLED 1925<br>LENGTH(AH 1876 BK 2210)              |
| 0430/1373 | 024 "DIA CIRC CONCR<br>LEN=0060 INSTALLED 1925                  |
| 0430/1195 | EAST NANTMEAL<br>WEST VINCENT T                                 |
| 0430/0880 | 018 "DIA CIRC CONCR<br>LEN=0060 INSTALLED 1925                  |
| 0430/0677 | 018 "DIA CIRC CONCR<br>LEN=0060 INSTALLED 1925                  |
| 0430/0379 | 018 "DIA CIRC CONCR<br>LEN=0058 INSTALLED 1925                  |
| 0430/0185 | 018 "DIA CIRC CONCR<br>LEN=0058 INSTALLED 1925                  |
| 067164 FT | 1 0 00147 0 04 0749+27<br>HORSESHOE TR<br>(T470)                |
| 0430/0000 | LENGTH(AH 2210 BK 3624)   |
| 0420/3014 | 015 "DIA CIRC CONCR<br>LEN=0038 INSTALLED 1925                  |
| 0420/2559 | 015 "DIA CIRC CONCR<br>LEN=0040 INSTALLED 1925                  |
| 0420/2385 | 018 "DIA CIRC CONCR<br>LEN=0040 INSTALLED 1925                  |

EXTRACT DATE: 12/28/2024 ROADWAY MANAGEMENT SYSTEM PAGE NUMBER: 190  
PRINT DATE: 12/30/2024 SLD COUNTY/SR - ANNUAL PRINT COUNTY: CHESTER

DIR: N TOTAL LEN: 21.254 MI. DIST: 06-2 SR: 100  
LEFT MUN: WEST VINCENT T RIGHT MUN: WEST VINCENT T

NANTMEAL RD  
(T430)  
1 0 00147 0 04 0712+98 062397 FT  
NANTMEAL RD  
(T430) 0420/0000

1 0 00147 0 04 0695+48 060688 FT  
CONESTOGA RD  
(SR0401 SEG 0170/0000) 0410/0000

1 0 00147 0 04 0667+00 057812 FT  
CEDAR LN  
(T427) 0390/0000

056376 FT

|           |                         |
|-----------|-------------------------|
| 0420/1950 | 060 "DIA CIRC CONCR     |
| 0420/1375 | LEN=0038 INSTALLED 1925 |
| 0420/0935 | 015 "DIA CIRC CONCR     |
|           | LEN=0030 INSTALLED 1925 |
|           | 024 "DIA CIRC CONCR     |
|           | LEN=0030 INSTALLED 1925 |
| 063540 FT |                         |
| 0420/0000 | LENGTH(AH 3624 BK 1709) |
| 0410/1260 | 018 "DIA CIRC CONCR     |
| 0410/0810 | LEN=0033 INSTALLED 1925 |
| 0410/0415 | 018 "DIA CIRC CONCR     |
| 0410/0307 | LEN=0035 INSTALLED 1925 |
| 0410/0220 | BIRCH RUN RD            |
| 0410/0120 | (SR1030 SEG 0010/0000)  |
| 061831 FT | 015 "DIA CIRC CONCR     |
| 0410/0000 | LEN=0030 INSTALLED 1925 |
|           | 018 "DIA CIRC CONCR     |
|           | LEN=0001 INSTALLED UNKN |
|           | 015 "DIA CIRC CONCR     |
|           | LEN=0030 INSTALLED 1925 |
| 0410/0000 | CONESTOGA RD            |
|           | (SR0401 SEG 0170/0000)  |
|           | LENGTH(AH 1709 BK 2876) |
| 0390/1971 | 018 "DIA CIRC CONCR     |
| 0390/1157 | LEN=0040 INSTALLED 1925 |
| 0390/0595 | 018 "DIA CIRC CONCR     |
| 0390/0175 | LEN=0060 INSTALLED 1925 |
| 058955 FT | 018 "DIA CIRC CONCR     |
| 0390/0000 | LEN=0050 INSTALLED 1925 |
| 0380/1041 | 018 "DIA CIRC CONCR     |
| 0380/0690 | LEN=0075 INSTALLED 1925 |
| 0380/0360 | 018 "DIA CIRC CONCR     |
| 057519 FT | LEN=0075 INSTALLED 1925 |
|           | 018 "DIA CIRC CONCR     |
|           | LEN=0060 INSTALLED 1925 |
|           | 1 0 00147 0 04 0652+55  |
|           | BLACK HORSE RD          |



EXTRACT DATE: 12/28/2024 ROADWAY MANAGEMENT SYSTEM PAGE NUMBER: 189  
PRINT DATE: 12/30/2024 SLD COUNTY/SR - ANNUAL PRINT COUNTY: CHESTER

DIR: N TOTAL LEN: 21.254 MI. DIST: 06-2 SR: 100  
LEFT MUN: WEST VINCENT T RIGHT MUN: WEST VINCENT T

MILFORD RD  
(PRDR)

0370/1861

FONT RD  
(T452)

1 0 00147 0 04 0618+80

LC FROM FONT RD  
(CONN)

0370/0120  
052962 FT

0370/0000

RESERVE DR  
(T588)

0360/0048  
051009 FT

(T428)  
WEST VINCENT  
UPPER UWCHLAN T  
LENGTH(AH 1436 BK 3414)  
0380/0000  
0370/2685 018 "DIA CIRC CONCR  
LEN=0060 INSTALLED 1925  
0370/2280 018 "DIA CIRC METAL  
LEN=0054 INSTALLED 1925  
0370/2255 024 "DIA CIRC CONCR  
LEN=0030 INSTALLED 1925  
GARRISON DR  
(T621)  
0370/1844 018 "DIA CIRC CONCR  
LEN=0030 INSTALLED 1925  
0370/1505 018 "DIA CIRC METAL  
LEN=0036 INSTALLED 1925  
0370/0300 018 "DIA CIRC CONCR  
LEN=0028 INSTALLED 1925  
0370/0120 018 "DIA CIRC CONCR  
LEN=0060 INSTALLED 1925  
054105 FT  
0370/0000 LENGTH(AH 3414 BK 1953)  
0360/1820 018 "DIA CIRC CONCR  
LEN=0032 INSTALLED 1925  
0360/1035 015 "DIA CIRC CONCR  
LEN=0030 INSTALLED 1925  
0360/0048 1 0 00147 0 04 0598+68  
052152 FT FELLOWSHIP RD  
(T464)  
0360/0000 LENGTH(AH 1953 BK 3537)  
0350/3076 018"H 24"W ELLIP CONC  
LEN=0036 INSTALLED 1925  
0350/2638 018 "DIA CIRC CONCR  
LEN=0030 INSTALLED 1925  
0350/2171 GRAPHITE MINE RD  
(T607)  
0350/1998 018 "DIA CIRC CONCR  
LEN=0050 INSTALLED 1925

EXTRACT DATE: 12/28/2024 ROADWAY MANAGEMENT SYSTEM PAGE NUMBER: 188  
PRINT DATE: 12/30/2024 SLD COUNTY/SR - ANNUAL PRINT COUNTY: CHESTER

DIR: N TOTAL LEN: 21.254 MI. DIST: 06-2 SR: 100  
LEFT MUN: UPPER UWCHLAN T RIGHT MUN: UPPER UWCHLAN T

WAYNEBROOK DR  
(TWP)

0350/1078

PARK RD  
(T523)

0350/0000

018 "DIA CIRC CONCR  
LEN=0035 INSTALLED 1925 0343/0064  
LITTLE CONESTOGA RD  
(SR4016 SEG 0140/2823) 0343/0063  
0 0 00000 0 00 0000+00 046393 FT  
MFC BEGIN = B  
LENGTH(AH 0132 BK 0213) 0343/0000  
1 0 00147 0 04 0552+27 046180 FT  
ACME SHOPPING CTR  
(PRDR) 0340/0000

LC FROM TICONDEROGA BL  
(CONN)

0330/0496  
044419 FT

GRAPHITE MINE RD  
(SR1055 SEG 0011/0000)  
(SR1055 SEG 0010/0000)

0350/1725 DARRELL RD  
(TWP)  
0350/1550 018 "DIA CIRC CONCR  
LEN=0042 INSTALLED 1925  
0350/0056 018 "DIA CIRC CONCR  
LEN=0026 INSTALLED UNKN  
048615 FT 1 0 00147 0 04 0564+90  
STATION BL  
(T601)  
0350/0000 LENGTH(AH 3537 BK 0947)  
030"H 48"W CON BOX CUL  
0346/0923 LEN=0040 INSTALLED 1925  
047668 FT 0 0 00000 0 00 0000+00  
MFC BEGIN = B  
0346/0000 LENGTH(AH 0947 BK 0132)  
047536 FT 0 0 00000 0 00 0000+00  
MFC BEGIN = B  
0342/0000 LENGTH(AH 0132 BK 0213)  
047323 FT BYERS RD  
(SR1022 SEG 0010/0000)  
0340/0000 LENGTH(AH 0213 BK 1761)  
0330/1711 018 "DIA CIRC CONCR  
LEN=0050 INSTALLED 1925  
0330/1290 018 "DIA CIRC CONCR  
LEN=0035 INSTALLED 1925  
0330/0987 018 "DIA CIRC CONCR  
LEN=0038 INSTALLED 1925  
TICONDEROGA BL  
(T576)  
0330/0581  
045562 FT 1 0 00147 0 03 0533+29  
MFC BEGIN = B  
0330/0000 LENGTH(AH 1761 BK 1110)  
GRAPHITE MINE RD  
(SR1055 SEG 0011/0000)  
(SR1055 SEG 0010/0000)

DIR: N TOTAL LEN: 21.254 MI. DIST: 06-2 SR: 100  
LEFT MUN: UPPER UWCHLAN T RIGHT MUN: UPPER UWCHLAN T

EXTRACT DATE: 12/28/2024 ROADWAY MANAGEMENT SYSTEM PAGE NUMBER: 186  
PRINT DATE: 12/30/2024 SLD COUNTY/SR - ANNUAL PRINT COUNTY: CHESTER

DIR: N TOTAL LEN: 21.254 MI. DIST: 06-2 SR: 100  
LEFT MUN: UWCHLAN T RIGHT MUN: UWCHLAN T

|   |                        |   |  |
|---|------------------------|---|--|
| 024 "DIA CIRC CONCR<br>LEN=0048 INSTALLED 1925<br>LC TO EAGLEVIEW BL<br>(CONN)  | 0321/1618<br>0321/1577 | 0320/1621 LEN=0040 INSTALLED 1925   |  |
| BMSBN 15/0100/0320/0000 0321/0073<br>1 0 00147 0 03 0484+98 039585 FT<br>RAMP VW<br>BMSBG 15/0100/0320/0000<br>LENGTH(AH 3724 BK 3200) 0321/0000          |                        | 0320/0985 036 "DIA CIRC CONCR<br>LEN=0050 INSTALLED 1925<br>TURNPIKE RAMP RD<br>(TNPK)<br>0320/0575<br>0320/0073 BMSBN 15/0100/0320/0000<br>040733 FT 1 0 00147 0 03 0484+98<br>RAMP VW<br>BMSBG 15/0100/0320/0000<br>LENGTH(AH 3719 BK 3190)<br>018 "DIA CIRC CONCR<br>LEN=0040 INSTALLED 1925 |  |
| 018 "DIA CIRC CONCR<br>LEN=0040 INSTALLED 1925<br>TURNPIKE RAMP RD<br>(TNPK)  | 0305/3105<br>0305/2931 | 0304/3113   |  |
| TURNPIKE RAMP RD<br>(TNPK)  | 0305/1745              | 0304/2625 TURNPIKE RAMP RD<br>(TNPK)  |  |
| 018 "DIA CIRC CONCR<br>LEN=0050 INSTALLED 1925 0305/0573  |                        | 0304/0802 024 "DIA CIRC CONCR<br>LEN=0040 INSTALLED 1925<br>0304/0801 024 "DIA CIRC CONCR<br>LEN=0040 INSTALLED 1925  |  |
| 018 "DIA CIRC CONCR<br>LEN=0040 INSTALLED 1925 0305/0281  |                        | 0304/0562 018 "DIA CIRC CONCR<br>LEN=0045 INSTALLED 1925  |  |
| 1 0 00147 0 02 0438+91 036385 FT<br>SHEREE BL<br>(T542)<br>LC TO SHEREE BL<br>(CONN)  |                        | 0304/0187 036 "DIA CIRC CONCR<br>LEN=0040 INSTALLED 1925<br>037543 FT 1 0 00147 0 02 0438+91<br>SHEREE BL<br>(T542)   |  |
| LENGTH(AH 3200 BK 2327) 0305/0000<br>018 "DIA CIRC CONCR<br>LEN=0040 INSTALLED 1925 0301/2087<br>018 "DIA CIRC CONCR<br>LEN=0040 INSTALLED 1925 0301/1851 |                        | 0304/0000 LENGTH(AH 3190 BK 2314)   |  |

EXTRACT DATE: 12/28/2024 ROADWAY MANAGEMENT SYSTEM PAGE NUMBER: 185  
PRINT DATE: 12/30/2024 SLD COUNTY/SR - ANNUAL PRINT COUNTY: CHESTER

DIR: N TOTAL LEN: 21.254 MI. DIST: 06-2 SR: 100  
LEFT MUN: UWCHLAN T RIGHT MUN: UWCHLAN T

|  |    |  |
|--|----|--|
| 018 "DIA CIRC METAL<br>LEN=0052 INSTALLED 1925 0301/1522 | == | 0300/1217 MARSH CREEK DR<br>(T594)                       |
|  | == | 0300/1135 MARSH CREEK DR<br>(T594)                       |
|  | == | 0300/0920 030 "DIA CIRC CONCR<br>LEN=0050 INSTALLED 1925 |
| 018 "DIA CIRC CONCR<br>LEN=0050 INSTALLED 1925 0301/0830 | == | 0300/0702 024 "DIA CIRC CONCR<br>LEN=0010 INSTALLED 1925 |
| TO 0113/0081 SH<br>(CONN)                                | == |  |
| UWCHLAN AV   | == | UWCHLAN AV   |
| {SR0113 SEG 0090/0000}                                   | == | {SR0113 SEG 0090/0000}                                   |
| {SR0113 SEG 0091/0000}                                   | == | {SR0113 SEG 0091/0000}                                   |
| 0301/0543  | == | 0300/0552  |
|  | == | 0300/0410 018 "DIA CIRC CONCR<br>LEN=0070 INSTALLED 1925 |
|  | == | TO 0113/0090 SH<br>(CONN)                                |
| 0300/0394  | == |  |
| 018 "DIA CIRC CONCR<br>LEN=0040 INSTALLED 1925 0301/0212 | == | 024 "DIA CIRC METAL<br>LEN=0040 INSTALLED 1925           |
| 1 0 00147 0 02 0415+71 034058 FT                         | == | 1 0 00147 0 02 0415+71                                   |
| WELSH POOL RD  | == | WELSH POOL RD  |
| (T519)   | == | (T519)   |
| LENGTH(AH 2327 BK 2194) 0301/0000                        | == | LENGTH(AH 2314 BK 2162)                                  |
|  | == | 024 "DIA CIRC CONCR<br>LEN=0050 INSTALLED 1925           |
| SIGN: POLE MOUNTED                                       | == | 0290/1585  |
| BMSID 15/0100/0291/1588 0291/1588                        | == |  |
|  | == | 0290/1359 018 "DIA CIRC CONCR<br>LEN=0070 INSTALLED 1925 |
|  | == | 024 "DIA CIRC CONCR<br>LEN=0050 INSTALLED 1925           |
| 0290/1015  | == |  |
| 018 "DIA CIRC CONCR<br>LEN=0054 INSTALLED 1925 0291/1010 | == |  |
| VILLAGE AV   | == |  |
| (T475)   | == |  |
| 0291/0803  | == |  |
|  | == | 0290/0553 018 "DIA CIRC CONCR<br>LEN=0050 INSTALLED 1925 |
|  | == | 024 "DIA CIRC CONCR<br>LEN=0050 INSTALLED 1925           |
| 1 0 00147 0 02 0394+09 031864 FT                         | == | 1 0 00147 0 02 0394+09                                   |
| RUTGERS DR   | == | RUTGERS DR   |
| (T510)   | == | (T510)   |
| GORDON DR  | == | GORDON DR  |

EXTRACT DATE: 12/28/2024 ROADWAY MANAGEMENT SYSTEM PAGE NUMBER: 184  
PRINT DATE: 12/30/2024 SLD COUNTY/SR - ANNUAL PRINT COUNTY: CHESTER

DIR: N TOTAL LEN: 21.254 MI. DIST: 06-2 SR: 100  
LEFT MUN: UWCHLAN T RIGHT MUN: UWCHLAN T

(T580)

LENGTH(AH 2194 BK 1798) 0291/0000

018 "DIA CIRC CONCR  
LEN=0065 INSTALLED 1925 0281/1400  
018 "DIA CIRC CONCR  
LEN=0060 INSTALLED 1925 0281/1120  
015 "DIA CIRC CONCR  
LEN=0050 INSTALLED 1925 0281/0670  
018 "DIA CIRC CONCR  
LEN=0055 INSTALLED 1925 0281/0330  
RAMP RD  
(SR9107 SEG 0500/0000) 0281/0223  
1 0 00147 0 02 0374+04 030066 FT  
WORTHINGTON DR  
(T578)  
WORTHINGTON RD  
(T578)

LENGTH(AH 1798 BK 2429) 0281/0000

018 "DIA CIRC CONCR  
LEN=0060 INSTALLED 1925 0261/1870  
CADWALADER DR  
(PRDR) 0261/1838  
024 "DIA CIRC METAL  
LEN=0070 INSTALLED 1925 0261/1450  
CAVC 824 0261/1362M  
018 "DIA CIRC CONCR  
LEN=0060 INSTALLED 1925 0261/1075

1 0 00147 0 02 0348+90 027637 FT  
MARCHWOOD RD  
(T531)  
SHIP RD  
(SR1001 SEG 0070/2949)

LENGTH(AH 2429 BK 3650) 0261/0000

(T580)

0290/0000 LENGTH(AH 2162 BK 1842)  
0280/1410 024 "DIA CIRC CONCR  
LEN=0080 INSTALLED 1925

031225 FT 1 0 00147 0 02 0374+04  
WORTHINGTON DR  
(T578)  
WORTHINGTON RD  
(T578)

0280/0000 LENGTH(AH 1842 BK 2412)  
0260/2356 018 "DIA CIRC CONCR  
0260/1859 LEN=0060 INSTALLED 1925  
SHARP LN  
(SR9107 SEG 0010/0000)

M0260/1367 CAVC 824

0260/0837 018 "DIA CIRC METAL  
LEN=0045 INSTALLED 1925  
0260/0630 018 "DIA CIRC CONCR  
LEN=0065 INSTALLED 1925  
028813 FT 1 0 00147 0 02 0348+90  
MARCHWOOD RD  
(T531)  
SHIP RD  
(SR1001 SEG 0070/2949)

0260/0000 LENGTH(AH 2412 BK 3664)  
0250/3431 018 "DIA CIRC CONCR  
LEN=0038 INSTALLED 1925

EXTRACT DATE: 12/28/2024 ROADWAY MANAGEMENT SYSTEM PAGE NUMBER: 183  
PRINT DATE: 12/30/2024 SLD COUNTY/SR - ANNUAL PRINT COUNTY: CHESTER

DIR: N TOTAL LEN: 21.254 MI. DIST: 06-2 SR: 100  
LEFT MUN: UWCHLAN T RIGHT MUN: UWCHLAN T

|  |    |           |  |
|--|----|-----------|--|
| 018 "DIA CIRC CONCR<br>LEN=0060 INSTALLED 1925 0251/2442 | == | 0250/3330 | FROM 9105/0010 SH<br>(CONN)                    |
|  | == | 0250/2940 | 018 "DIA CIRC CONCR<br>LEN=0048 INSTALLED 1925 |
| UWCHLAN<br>WEST WHITELAND T 0251/2150                    | == | 0250/2307 | SIGN: POLE MOUNTED<br>BMSID 15/0100/0250/2307  |
|  | == | 0250/2150 | UWCHLAN<br>WEST WHITELAND T                    |
|  | == | 0250/2132 | WYE RD<br>(SR9105 SEG 0010/0000)               |
| 018 "DIA CIRC CONCR<br>LEN=0060 INSTALLED 1925 0251/2060 | == | 0250/2098 | 018 "DIA CIRC CONCR<br>LEN=0052 INSTALLED 1925 |
| 018 "DIA CIRC CONCR<br>LEN=0050 INSTALLED 1925 0251/1828 | == | 0250/1818 | 018 "DIA CIRC CONCR<br>LEN=0052 INSTALLED 1925 |
| 024 "DIA CIRC CONCR<br>LEN=0055 INSTALLED 1925 0251/1192 | == |           |  |
| TOWNSHIP LINE RD 0251/0927                               | == |           |  |
| (T415)   | == |           |  |
| 018 "DIA CIRC CONCR<br>LEN=0080 INSTALLED 1925 0251/0643 | == | 0250/0622 | 018 "DIA CIRC CONCR<br>LEN=0082 INSTALLED 1925 |
|  | == | 0250/0347 | 018 "DIA CIRC CONCR<br>LEN=0040 INSTALLED 1925 |
|  | == | 0250/0043 | 018 "DIA CIRC CONCR<br>LEN=0045 INSTALLED 1925 |
| 024 "DIA CIRC CONCR<br>LEN=0052 INSTALLED 1925 0251/0031 | == | 025149 FT | 1 0 00147 0 02 0316+54                         |
| 1 0 00147 0 02 0316+54 023987 FT                         | == |           | JUGHANDLE RD                                   |
| SHOEN RD   | == |           | (SR9103 SEG 0010/0241)                         |
| (T414)   | == |           | SHOEN RD                                       |
| JUGHANDLE RD   | == |           | (T414)   |
| (SR9103 SEG 0010/0241)                                   | == | 0250/0000 | LENGTH(AH 3664 BK 2878)                        |
| LENGTH(AH 3650 BK 2855) 0251/0000                        | == | 0240/2715 | JUGHANDLE RD                                   |
|  | == | 0240/2483 | (SR9103 SEG 0010/0000)                         |
|  | == | 0240/2160 | ROCKLAND DR                                    |
| 024 "DIA CIRC CONCR<br>LEN=0048 INSTALLED 1925 0241/2117 | == |           | (T644)   |
|  | == |           | 060 "DIA CIRC CONCR<br>LEN=0060 INSTALLED 1925 |

EXTRACT DATE: 12/28/2024 ROADWAY MANAGEMENT SYSTEM PAGE NUMBER: 182  
PRINT DATE: 12/30/2024 SLD COUNTY/SR - ANNUAL PRINT COUNTY: CHESTER

DIR: N TOTAL LEN: 21.254 MI. DIST: 06-2 SR: 100  
LEFT MUN: WEST WHITELAND T RIGHT MUN: WEST WHITELAND T

| SUNRISE BL<br>(T617)                                |     |  | SUNRISE BL<br>(T617) |  |
|---|-----|--|----------------------|--|
| 0241/1969   | ==  |  | 0240/1979            |  |
|   | --- |  | 0240/1865            | 024 "DIA CIRC CONCR<br>LEN=0065 INSTALLED 1925 |
| 018 "H 00 "W MULT PLSTIC<br>LEN=0055 INSTALLED 1925 | --- |  | 0240/1565            | 018 "DIA CIRC CONCR<br>LEN=0057 INSTALLED 1925 |
| 0241/1830   | --- |  |                      |  |
| 018 "DIA CIRC CONCR<br>LEN=0050 INSTALLED 1925      | --- |  | 0240/1511            | COEWAY LN<br>(TWP )                            |
| 0241/1540   | --- |  | 0240/1250            | 018 "DIA CIRC CONCR<br>LEN=0055 INSTALLED 1925 |
|   | ==  |  |                      |  |
| LC TO APPLE DR<br>(CONN)                            |     |  |                      |  |
| 0241/1223   | ==  |  |                      |  |
| APPLE DR<br>(T557)                                  | ==  |  |                      |  |
| 018 "DIA CIRC CONCR<br>LEN=0045 INSTALLED 1925      | --- |  | 0240/0955            | 018 "DIA CIRC CONCR<br>LEN=0050 INSTALLED 1925 |
| 0241/1070   | --- |  |                      |  |
|   | --- |  | 0240/0695            | 018 "DIA CIRC CONCR<br>LEN=0025 INSTALLED 1925 |
| 018 "DIA CIRC CONCR<br>LEN=0050 INSTALLED 1925      | --- |  | 0240/0610            | 018 "DIA CIRC CONCR<br>LEN=0050 INSTALLED 1925 |
| 0241/0935   | --- |  | 0240/0586            | 018 "DIA CIRC CONCR<br>LEN=0005 INSTALLED 1925 |
|   | --- |  | 0240/0340            | 018 "DIA CIRC CONCR<br>LEN=0040 INSTALLED 1925 |
|   | --- |  |                      |  |
| 018 "DIA CIRC CONCR<br>LEN=0040 INSTALLED 1925      | --- |  |                      |  |
| 0241/0306   | --- |  |                      |  |
| JUGHANDLE RD<br>(SR9101 SEG 0500/0000)              | ==  |  | 022271 FT            | 1 0 00147 0 02 0287+93                         |
| 0241/0240   | ==  |  |                      |  |
| 1 0 00147 0 02 0287+93                              |     |  |                      |  |
| 021132 FT   |     |  |                      |  |
| WATERLOO BL<br>(T544)                               |     |  |                      |  |
| SWEDES FORD RD<br>(T413)                            |     |  |                      |  |
|   | ==  |  |                      |  |
| LENGTH(AH 2855 BK 1989)                             | ==  |  | 0240/0000            | LENGTH(AH 2878 BK 1989)                        |
| 0241/0000   | --- |  | 0230/1816            | 018 "DIA CIRC CONCR<br>LEN=0036 INSTALLED 1925 |
|   | --- |  | 0230/1766            | 018 "DIA CIRC CONCR<br>LEN=0010 INSTALLED 1925 |
|   | --- |  | 0230/1545            | 018 "DIA CIRC CONCR<br>LEN=0010 INSTALLED 1925 |
|   | --- |  |                      |  |



EXTRACT DATE: 12/28/2024 ROADWAY MANAGEMENT SYSTEM PAGE NUMBER: 181  
PRINT DATE: 12/30/2024 SLD COUNTY/SR - ANNUAL PRINT COUNTY: CHESTER

DIR: N TOTAL LEN: 21.254 MI. DIST: 06-2 SR: 100  
LEFT MUN: WEST WHITELAND T RIGHT MUN: WEST WHITELAND T

|   |           |                        |  |
|---|-----------|------------------------|--|
| 018 "DIA CIRC CONCR<br>LEN=0055 INSTALLED 1925<br>TOWN CENTER MALL<br>(PRDR)<br>EXTON SQUARE MALL<br>(PRDR) | 0231/1107 | 0230/1460              | 018 "DIA CIRC CONCR<br>LEN=0040 INSTALLED 1925   |
|   |           | 0230/1392              | 018 "DIA CIRC CONCR<br>LEN=0012 INSTALLED 1925   |
|   |           | 0230/1172              | LC FROM EXTON SQUARE MA<br>(CONN)  |
|   |           | 0230/1150              | 018 "DIA CIRC CONCR<br>LEN=0036 INSTALLED 1925   |
|   | 0231/1049 | 0230/1078              | TOWN CENTER MALL<br>(PRDR)<br>EXTON SQUARE MALL<br>(PRDR)  |
|   |           | 0230/1055              | 024 "DIA CIRC CONCR<br>LEN=0035 INSTALLED 1925   |
|   |           | 0230/0969              | LC TO EXTON SQUARE MALL<br>(CONN)  |
| 018 "DIA CIRC CONCR<br>LEN=0040 INSTALLED 1925  | 0231/0626 | 0230/0792              | 018 "DIA CIRC CONCR<br>LEN=0040 INSTALLED 1925   |
|   |           | 0230/0610              | 018 "DIA CIRC CONCR<br>LEN=0035 INSTALLED 1925   |
|   |           | 0230/0360              | 018 "DIA CIRC CONCR<br>LEN=0055 INSTALLED 1925   |
| 018 "DIA CIRC CONCR<br>LEN=0034 INSTALLED 1925  | 0231/0325 |                        |  |
| 018 "DIA CIRC CONCR<br>LEN=0070 INSTALLED 1925  | 0231/0182 |                        |  |
| 1 0 00147 0 02 0267+98 019143 FT<br>LINCOLN HW<br>(SR3070 SEG 0373/1885)<br>(SR3070 SEG 0372/1890)          |           | 0230/0101<br>020282 FT | 018 "DIA CIRC CONCR<br>LEN=0035 INSTALLED 1925<br>1 0 00147 0 02 0267+98<br>LINCOLN HW<br>(SR3070 SEG 0373/1885)<br>(SR3070 SEG 0372/1890) |
| LENGTH(AH 1989 BK 2410)   | 0231/0000 | 0230/0000              | LENGTH(AH 1989 BK 2385)  |
| BMSBN 15/0100/0220/2187   | 0221/2246 | 0220/2345<br>0220/2251 | 024 "DIA CIRC CONCR<br>LEN=0025 INSTALLED 1925<br>BMSBN 15/0100/0220/2187<br>TO 3070/0372 SH<br>(CONN)                                     |
| 1 0 00147 0 02 0266+03<br>VALLEY CREEK<br>BMSBG 15/0100/0220/2187   | 0221/2182 | 0220/2238              | 1 0 00147 0 02 0266+03<br>VALLEY CREEK   |
| 036 "DIA CIRC CONCR<br>LEN=0040 INSTALLED 1925  | 0221/2169 | 0220/2187              | BMSBG 15/0100/0220/2187  |
|   |           |                        | 024 "DIA CIRC CONCR  |

EXTRACT DATE: 12/28/2024 ROADWAY MANAGEMENT SYSTEM PAGE NUMBER: 180  
PRINT DATE: 12/30/2024 SLD COUNTY/SR - ANNUAL PRINT COUNTY: CHESTER

DIR: N TOTAL LEN: 21.254 MI. DIST: 06-2 SR: 100  
LEFT MUN: WEST WHITELAND T RIGHT MUN: WEST WHITELAND T

024 "DIA CIRC CONCR  
LEN=0045 INSTALLED 1925 0221/1959  
LC TO COMMERCE DR  
(CONN)  
COMMERCE DR  
(T543)

0221/1724

0221/1597

LC FROM COMMERCE DR  
(CONN)

0221/1495

LC TO BARTLETT AV  
(CONN)  
BARTLETT AV  
(T402)

0221/0413

LC FROM BARTLETT AV  
(CONN)

0221/0302

0221/0197

SIGN: CANTILEVER  
BMSID 15/0100/0221/0100 0221/0100  
1 0 00147 0 02 0243+80 016733 FT  
RAMP J RD  
(SR8028 SEG 0500/1505)

LENGTH(AH 2410 BK 2555) 0221/0000  
RAMP L RD  
(SR8028 SEG 0250/0000) 0211/2397

EXTON BYPASS (WB)  
OP ID 15/0030/0433/1034 0211/2062

EXTON BYPASS (EB)  
OP ID 15/0030/0432/1108 0211/1985

RAMP H RD  
(SR8028 SEG 0010/1128)  
RAMP I RD  
(SR8028 SEG 0750/0000)

0220/2069 LEN=0042 INSTALLED 1925

COMMERCE DR  
(T543)

0220/1576

LC TO COMMERCE DR  
(CONN)

0220/1497

024 "DIA CIRC METAL  
LEN=0025 INSTALLED 1925

0220/1480

024 "DIA CIRC CONCR  
LEN=0025 INSTALLED 1925

0220/1260

024 "DIA CIRC CONCR  
LEN=0025 INSTALLED 1925

0220/0975

024 "DIA CIRC CONCR  
LEN=0025 INSTALLED 1925

0220/0675

BARTLETT AV  
(T402)

0220/0301

017897 FT 1 0 00147 0 02 0243+80  
RAMP J RD  
(SR8028 SEG 0500/1505)

0220/0000 LENGTH(AH 2385 BK 2563)

RAMP K RD  
(SR8028 SEG 0510/0000)

0210/2326

EXTON BYPASS (WB)  
OP ID 15/0030/0433/1034

0210/2059

EXTON BYPASS (EB)  
OP ID 15/0030/0432/1108

0210/1977

RAMP H RD  
(SR8028 SEG 0010/1128)  
RAMP I RD  
(SR8028 SEG 0750/0000)

EXTRACT DATE: 12/28/2024 ROADWAY MANAGEMENT SYSTEM PAGE NUMBER: 179  
PRINT DATE: 12/30/2024 SLD COUNTY/SR - ANNUAL PRINT COUNTY: CHESTER

DIR: N TOTAL LEN: 21.254 MI. DIST: 06-2 SR: 100  
LEFT MUN: WEST WHITELAND T RIGHT MUN: WEST WHITELAND T

|   |    |           |   |
|---|----|-----------|---|
| RAMP I RD<br>(SR8028 SEG 0760/0280) 0211/1835             |    | 0210/1872 | RAMP I RD<br>(SR8028 SEG 0760/0280)             |
| 036 "DIA CIRC METAL<br>LEN=0025 INSTALLED 1925 0211/1696  | == |           | 036 "DIA CIRC METAL<br>LEN=0034 INSTALLED 1925  |
| NATIONAL RAILROAD PASSE<br>OVERPASS IS RR X-ING 0211/1514 | == | 0210/1664 | NATIONAL RAILROAD PASSE<br>OVERPASS IS RR X-ING |
| NATIONAL RAILROAD PASSE<br>OVERPASS IS RR X-ING 0211/1317 | == | 0210/1553 | 018 "DIA CIRC METAL<br>LEN=0034 INSTALLED 1925  |
| WHITELAND WOODS DR<br>(T625) 0211/0991                    | == | 0210/1464 | NATIONAL RAILROAD PASSE<br>OVERPASS IS RR X-ING |
| WHITELAND WOODS DR<br>(T625) 0211/0751                    | == | 0210/1354 | 018 "DIA CIRC METAL<br>LEN=0034 INSTALLED 1925  |
| 018 "DIA CIRC CONCR<br>LEN=0040 INSTALLED 1925 0211/0600  | == | 0210/1280 | 018 "DIA CIRC METAL<br>LEN=0034 INSTALLED 1925  |
| SIGN: CANTILEVER<br>BMSID 15/0100/0211/0100 0211/0100     | == | 0210/1141 | 018 "DIA CIRC METAL<br>LEN=0025 INSTALLED 1920  |
| 1 0 00147 0 02 0218+96 014178 FT                          | == | 0210/0939 | MOUNTAINVIEW DR<br>(T589)                       |
| VALLEY CREEK<br>STRUCTURE LENGTH 11 FT                    | == | 0210/0938 | 024 "DIA CIRC CONCR<br>LEN=0026 INSTALLED 1920  |
| BMSID 15/0100/0210/0000                                   | == | 0210/0774 | MOUNTAINVIEW DR<br>(T589)                       |
| LENGTH(AH 2555 BK 3025) 0211/0000                         | == | 0210/0612 | 018 "DIA CIRC CONCR<br>LEN=0030 INSTALLED 1920  |
| POTTSTOWN PK<br>(SR3100 SEG 0201/1681) 0205/1824          | == | 0210/0160 | 018 "DIA CIRC CONCR<br>LEN=0042 INSTALLED 1925  |
|   | == | 015334 FT | 1 0 00147 0 02 0220+28                          |
|   | == | 0210/0000 | VALLEY CREEK<br>STRUCTURE LENGTH 11 FT          |
|   | == | 0204/2926 | BMSID 15/0100/0210/0000                         |
|   | == | 0204/2062 | LENGTH(AH 2563 BK 2997)                         |
|   | == | 0204/2005 | POTTSTOWN PK<br>(SR3100 SEG 0200/3055)          |
|   | == | 0204/1960 | 018 "DIA CIRC CONCR<br>LEN=0018 INSTALLED 1980  |
|   | == |           | 018 "DIA CIRC CONCR<br>LEN=0030 INSTALLED 1980  |
|   | == |           | 018 "DIA CIRC CONCR<br>LEN=0062 INSTALLED 1980  |

EXTRACT DATE: 12/28/2024 ROADWAY MANAGEMENT SYSTEM PAGE NUMBER: 178  
PRINT DATE: 12/30/2024 SLD COUNTY/SR - ANNUAL PRINT COUNTY: CHESTER

DIR: N TOTAL LEN: 21.254 MI. DIST: 06-2 SR: 100  
LEFT MUN: WEST WHITELAND T RIGHT MUN: WEST WHITELAND T

POTTSTOWN PIKE (NB  
OP ID 15/3100/0200/0569 0205/0810

018 "DIA CIRC CONCR  
LEN=0050 INSTALLED 1980 0205/0196  
1 0 01060 0 00 0092+86 011153 FT  
BOOT ROAD  
OP ID 15/2020/0100/0328  
LENGTH(AH 3025 BK 3536) 0205/0000  
018 "DIA CIRC CONCR  
LEN=0035 INSTALLED 1980 0195/3485

018 "DIA CIRC CONCR  
LEN=0070 INSTALLED 1998 0195/0476  
1 0 01060 0 00 0057+74 007617 FT  
KIRKLAND AVE  
OP ID 15/2100/0010/0000  
WEST WHITELAND  
WEST GOSHEN T  
LENGTH(AH 3536 BK 2088) 0195/0000  
018 "DIA CIRC CONCR  
LEN=0050 INSTALLED 1980 0191/2006

1 0 01060 0 00 0030+35 005529 FT  
018 "DIA CIRC CONCR  
LEN=0055 INSTALLED 1980

0204/1128 018 "DIA CIRC CONCR  
LEN=0075 INSTALLED 1980

0204/0803 POTTSTOWN PIKE (NB  
0204/0313 OP ID 15/3100/0200/0569  
0204/0238 MILEPOST 002.00  
018 "DIA CIRC CONCR  
LEN=0050 INSTALLED 1980

012337 FT 1 0 01060 0 00 0092+86  
BOOT ROAD  
OP ID 15/2020/0100/0328  
0204/0000 LENGTH(AH 2997 BK 3492)

0194/3433 018 "DIA CIRC CONCR  
LEN=0080 INSTALLED 1980  
0194/2755 018 "DIA CIRC CONCR  
LEN=0070 INSTALLED 1980  
0194/2461 018 "DIA CIRC CONCR  
LEN=0052 INSTALLED 1980

0194/1276 SIGN: POLE MOUNTED  
BMSID 15/0100/0194/1276

0194/0088 018 "DIA CIRC CONCR  
008845 FT LEN=0062 INSTALLED 1980  
1 0 01060 0 00 0057+74  
KIRKLAND AVE  
OP ID 15/2100/0010/0000  
WEST WHITELAND  
WEST GOSHEN T  
0194/0000 LENGTH(AH 3492 BK 2080)

0190/1104 MILEPOST 001.00

006765 FT 1 0 01060 0 00 0030+35

EXTRACT DATE: 12/28/2024 ROADWAY MANAGEMENT SYSTEM PAGE NUMBER: 177  
PRINT DATE: 12/30/2024 SLD COUNTY/SR - ANNUAL PRINT COUNTY: CHESTER

DIR: N TOTAL LEN: 21.254 MI. DIST: 06-2 SR: 100  
LEFT MUN: WEST GOSHEN T RIGHT MUN: WEST GOSHEN T

LENGTH(AH 2088 BK 2197) 0191/0000 5 5 0190/0000 LENGTH(AH 2080 BK 2197)

018 "DIA CIRC CONCR  
LEN=0057 INSTALLED 1980 0185/0885

024 "DIA CIRC CONCR  
LEN=0050 INSTALLED 1980 0185/0104

1 0 01060 0 00 0014+11 003332 FT  
PHOENIXVILLE PIKE  
OP ID 15/2011/0050/0199  
LENGTH(AH 2197 BK 1673) 0185/0000

MILEPOST 000.00 0175/0704

1 0 01060 0 00 0006+00 001659 FT  
MAINTENANCE CROSSOVER  
(CONN)  
LENGTH(AH 1673 BK 1659) 0175/0000

036 "DIA CIRC CONCR  
LEN=0060 INSTALLED 1980 0165/0655  
CHESTER BR.  
STRUCTURE LENGTH 16 FT  
BMSID 15/0202/0170/0246 0165/0374

1 0 01060 0 00 0000+00 000000 FT  
SR 0202 SH  
(SR0202 SEG 0171/0000)  
NC POTTSTOWN PK  
SR 0202 SH INTER-BK  
(SR0202 SEG 0171/0000)  
MFC BEGIN = B  
LENGTH(AH 1659 BK 0000) 0165/0000

0184/0125 018 "DIA CIRC CONCR  
LEN=0058 INSTALLED 1980

004568 FT 1 0 01060 0 00 0014+11  
VILLAGE: W.WHITELAND TP  
PHOENIXVILLE PIKE  
OP ID 15/2011/0050/0199  
LENGTH(AH 2197 BK 2325)  
018 "DIA CIRC CONCR  
LEN=0053 INSTALLED 1980

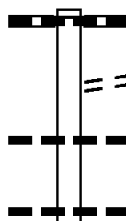
0174/2161 048 "DIA CIRC CONCR  
LEN=0050 INSTALLED 1980  
018 "DIA CIRC CONCR  
LEN=0070 INSTALLED 1980  
MILEPOST 000.00

0174/0665 MAINTENANCE CROSSOVER  
(CONN)  
0174/0196 BMSID 15/0100/0174/0000  
002243 FT 1 0 01060 0 00 0006+00  
US 202 BYPASS (NB)  
BMSBG 15/0100/0174/0000  
LENGTH(AH 2325 BK 2243)

0164/0927 CHESTER BR.  
STRUCTURE LENGTH 16 FT  
BMSID 15/0202/0170/0246  
018 "DIA CIRC CONCR  
0164/0460 LEN=0027 INSTALLED 1980  
000000 FT 1 0 01060 0 00 0000+00  
VILLAGE: WEST GOSHEN TP  
SR 0202 SH  
(SR0202 SEG 0160/1967)  
NC POTTSTOWN PK  
SR 0202 SH INTER-BK  
(SR0202 SEG 0160/1967)  
MFC BEGIN = B  
LENGTH(AH 2243 BK 0000)

EXTRACT DATE: 12/28/2024 ROADWAY MANAGEMENT SYSTEM PAGE NUMBER: 176  
PRINT DATE: 12/30/2024 SLD COUNTY/SR - ANNUAL PRINT COUNTY: CHESTER  
DIR: B TOTAL LEN: 26.343 MI. DIST: 06-2 SR: 82  
LEFT MUN: ELVERSON B RIGHT MUN: ELVERSON B

139093 FT



139027 FT  
INTER-AHD CHESTNUT ST  
(SR4082 SEG 0012/0000)  
018 "DIA CIRC CONCR  
LEN=0023 INSTALLED 1979  
MAIN ST  
(SR0023 SEG 0020/0000)  
0672/2530  
MURRAY DR  
(PRDR)  
024 "DIA CIRC CONCR  
0672/1870 LEN=0035 INSTALLED UNKN  
018 "DIA CIRC CONCR  
0672/1245 LEN=0043 INSTALLED UNKN

EXTRACT DATE: 12/28/2024 ROADWAY MANAGEMENT SYSTEM PAGE NUMBER: 175  
PRINT DATE: 12/30/2024 SLD COUNTY/SR - ANNUAL PRINT COUNTY: CHESTER

DIR: B TOTAL LEN: 26.343 MI. DIST: 06-2 SR: 82  
LEFT MUN: ELVERSON B RIGHT MUN: ELVERSON B

PARKSIDE DR  
(BORO)

0672/0675

136563 FT

1 0 00328 0 00 0067+32 134914 FT  
GOODFELLOW RD  
(T514)

0662/0000

133380 FT

1 0 00328 0 01 0117+40 130921 FT  
CHESTNUT TREE RD  
(SR4025 SEG 0080/3843)

0652/0000

0672/0925 018 "DIA CIRC CONCR  
LEN=0043 INSTALLED UNKN

0672/0335 SUNNYSIDE DR  
(BORO)  
018 "DIA CIRC CONCR  
LEN=0030 INSTALLED 1979  
015 "DIA CIRC CONCR  
LEN=0042 INSTALLED 1979  
136497 FT 1 0 00328 0 00 0052+07  
NC CH

0672/0000 (SR0401 SEG 0020/0000)  
LENGTH(AH 2530 BK 1649)  
ELVERSON

0662/1363 WEST NANTMEAL T  
024 "DIA CIRC CONCR  
LEN=0041 INSTALLED 1979  
0662/1019 BMSSEN 15/7076/9903/0103  
1 0 00328 0 00 0067+32  
PA TPK (I-76)

0662/0927 BMSBG 15/7076/9903/0103  
015 "DIA CIRC CONCR  
LEN=0040 INSTALLED 1979

0662/0095 015 "DIA CIRC CONCR  
LEN=0042 INSTALLED 1979  
134848 FT

0662/0000 LENGTH(AH 1649 BK 1534)

0654/0515 024 "DIA CIRC CONCR  
LEN=0052 INSTALLED 1979  
133314 FT 0 0 00000 0 00 0000+00  
0654/0000 LENGTH(AH 1534 BK 2459)

0652/1900 018 "DIA CIRC CONCR  
LEN=0033 INSTALLED 1979

0652/1135 060"H 72"W CON BOX CUL  
LEN=0030 INSTALLED UNKN  
015 "DIA CIRC METAL

0652/0650 LEN=0040 INSTALLED UNKN  
015 "DIA CIRC CONCR  
LEN=0040 INSTALLED 1979

0652/0483 130855 FT

0652/0000 LENGTH(AH 2459 BK 1255)

EXTRACT DATE: 12/28/2024 ROADWAY MANAGEMENT SYSTEM PAGE NUMBER: 174  
PRINT DATE: 12/30/2024 SLD COUNTY/SR - ANNUAL PRINT COUNTY: CHESTER

DIR: B TOTAL LEN: 26.343 MI. DIST: 06-2 SR: 82  
LEFT MUN: WEST NANTMEAL T RIGHT MUN: WEST NANTMEAL T

1 0 00328 0 01 0130+02 129666 FT  
BOLLINGER RD  
(T396) 0642/0000

129600 FT

5 0642/0000 LENGTH(AH 1255 BK 2174)

127492 FT

127426 FT 0 0 00000 0 00 0000+00  
5 0634/0000 LENGTH(AH 2174 BK 2155)

125337 FT

0632/0055  
125271 FT

018 "DIA CIRC METAL  
LEN=0038 INSTALLED 1979  
1 0 00328 0 01 0173+05  
BULLTOWN RD  
(SR0345 SEG 0010/0000)  
LITTLE CONESTOGA RD  
(SR4016 SEG 0010/0000)  
5 0632/0000 LENGTH(AH 2155 BK 0864)

SHEELER LN  
(PRDR) 0622/0648  
DAVEY DR  
(PRDR) 0622/0538  
DAVEY DR  
(PRDR) 0622/0319  
1 0 00328 0 01 0181+95 124473 FT  
GRUBB DR  
(TWP) 0622/0000

124407 FT

5 0622/0000 LENGTH(AH 0864 BK 3416)  
018 "DIA CIRC METAL  
LEN=0031 INSTALLED 1979  
0612/3190

0612/1595

018 "DIA CIRC METAL  
LEN=0030 INSTALLED 1979  
018 "DIA CIR PLASTIC  
LEN=0031 INSTALLED UNKN  
018 "DIA CIRC METAL  
LEN=0030 INSTALLED 1979  
024 "DIA CIRC METAL  
LEN=0064 INSTALLED 1979

0612/1385

0612/0834

0612/0765



DIR: B TOTAL LEN: 26.343 MI. DIST: 06-2 SR: 82  
LEFT MUN: WEST NANTMEAL T RIGHT MUN: WEST NANTMEAL T

EXTRACT DATE: 12/28/2024 ROADWAY MANAGEMENT SYSTEM PAGE NUMBER: 172  
PRINT DATE: 12/30/2024 SLD COUNTY/SR - ANNUAL PRINT COUNTY: CHESTER

DIR: B TOTAL LEN: 26.343 MI. DIST: 06-2 SR: 82  
LEFT MUN: WEST NANTMEAL T RIGHT MUN: WEST NANTMEAL T

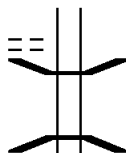
|  |                        |   |
|--|------------------------|---|
| 111879 FT  | 111813 FT              | 1 0 00502 0 00 0126+85<br>FAIRVIEW RD<br>(SR4031 SEG 0040/0000)<br>LENGTH(AH 2073 BK 2916)<br>018 "DIA CAST IRON<br>LEN=0035 INSTALLED 1982 |
| LEWIS MILLS RD<br>(SR4031 SEG 0030/3598) 0572/2790                 | 0582/0000              |   |
|  | 0572/2820              |   |
|  | 0572/2135              | 024 "DIA CIRC METAL<br>LEN=0026 INSTALLED 1982  |
|  | 0572/1005              | WEST NANTMEAL<br>WALLACE T  |
|  | 0572/0895              | 015 "DIA CIRC CONCR<br>LEN=0027 INSTALLED 1982  |
| 1 0 00502 0 00 0097+72 108963 FT<br>LIPPITT RD<br>(T458) 0572/0000 | 0572/0035<br>108897 FT | 018 "DIA CIRC METAL<br>LEN=0035 INSTALLED 1982  |
|  | 0572/0000              | INDIAN RUN RD<br>(SR4008 SEG 0010/0000)<br>LENGTH(AH 2916 BK 2523)<br>015 "DIA CIRC METAL<br>LEN=0050 INSTALLED 1982                        |
|  | 0564/2505              | 015 "DIA CIR PLASTIC<br>LEN=0025 INSTALLED 1982   |
|  | 0564/2250              |   |
|  |                        | 018 "DIA CIR PLASTIC<br>LEN=0060 INSTALLED 1982   |
| 106440 FT  | 0564/0150<br>106374 FT | WALLACE<br>WEST BRANDYWINE T<br>0 0 00000 0 00 0000+00<br>018 "DIA CIR PLASTIC<br>LEN=0036 INSTALLED 1982                                   |
|  | 0564/0000              | LENGTH(AH 2523 BK 2180)<br>015 "DIA CIR PLASTIC<br>LEN=0030 INSTALLED 1982  |
|  | 0562/1880              |   |
| 1 0 00502 0 00 0050+72 104260 FT                                   | 104194 FT              |   |

EXTRACT DATE: 12/28/2024 ROADWAY MANAGEMENT SYSTEM PAGE NUMBER: 171  
PRINT DATE: 12/30/2024 SLD COUNTY/SR - ANNUAL PRINT COUNTY: CHESTER

DIR: B TOTAL LEN: 26.343 MI. DIST: 06-2 SR: 82  
LEFT MUN: WEST BRANDYWINE T RIGHT MUN: WEST BRANDYWINE T

GERMANY HOLLOW RD  
(T444)

0562/0000



0562/0000 LENGTH(AH 2180 BK 2282)  
0552/2231 BMSBN 15/0082/0552/2189  
0 0 00000 0 00 0000+00  
INDIAN RUN  
0552/2189 BMSBG 15/0082/0552/2189

101978 FT

101912 FT 1 0 00502 0 00 0027+73  
TOMAHAWK LN  
(TWP)

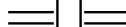
0552/0000 LENGTH(AH 2282 BK 2804)



0542/1567 HORSESHOE PK  
(SR0322 SEG 0160/0000)  
0542/1481 018 "DIA CIR PLASTIC  
LEN=0046 INSTALLED UNKN

099174 FT

099108 FT 1 0 00502 0 00 0000+00  
HIBERNIA RD  
(SR4009 SEG 0070/0000)  
0542/0000 LENGTH(AH 2804 BK 2592)



0534/0930 024 "DIA CIRC METAL  
LEN=0030 INSTALLED 1979

096582 FT

096516 FT 0 0 00000 0 00 0000+00  
0534/0000 LENGTH(AH 2592 BK 2575)  
018 "DIA CIRC METAL  
0532/2435 LEN=0040 INSTALLED 1979



0532/0478 015 "DIA CIRC CONCR  
LEN=0032 INSTALLED 1979



DIR: B TOTAL LEN: 26.343 MI. DIST: 06-2 SR: 82  
LEFT MUN: WEST BRANDYWINE T RIGHT MUN: WEST BRANDYWINE T

EXTRACT DATE: 12/28/2024 ROADWAY MANAGEMENT SYSTEM PAGE NUMBER: 169  
PRINT DATE: 12/30/2024 SLD COUNTY/SR - ANNUAL PRINT COUNTY: CHESTER

DIR: B TOTAL LEN: 26.343 MI. DIST: 06-2 SR: 82  
LEFT MUN: WEST BRANDYWINE T RIGHT MUN: WEST BRANDYWINE T

|                                   |    |             |                         |
|-----------------------------------|----|-------------|-------------------------|
| 0 0 00000 0 00 0000+00 088264 FT  |    | 088198 FT   | 0 0 00000 0 00 0000+00  |
| MFC BEGIN = C                     |    |             | MFC BEGIN = C           |
| LENGTH(AH 0200 BK 3530) 0505/0000 | 5  | 5 0504/0000 | LENGTH(AH 0200 BK 3530) |
|                                   | -- | 0502/3530   | 018 "DIA CIRC CONCR     |
|                                   | -- | 0502/3065   | LEN=0018 INSTALLED 2024 |
|                                   | -- | 0502/2580   | 018 "DIA CIRC METAL     |
|                                   | -- | 0502/2070   | LEN=0035 INSTALLED 1979 |
|                                   | -- | 0502/1645   | 018 "DIA CIRC METAL     |
|                                   | -- | 0502/1479   | LEN=0030 INSTALLED UNKN |
|                                   | -- | 0502/1395   | 015 "DIA CIRC METAL     |
|                                   | -- | 0502/0795   | LEN=0035 INSTALLED 1979 |
|                                   | -- |             | 024 "DIA CIRC METAL     |
|                                   | -- |             | LEN=0039 INSTALLED UNKN |
|                                   | -- |             | PORTER LN               |
|                                   | -- |             | (TWP)                   |
|                                   | -- |             | 018 "DIA CIR PLASTIC    |
|                                   | -- |             | LEN=0024 INSTALLED 1979 |
|                                   | -- |             | 015 "DIA CIRC METAL     |
|                                   | -- |             | LEN=0026 INSTALLED 1979 |
|                                   | -- |             | 015 "DIA CIRC METAL     |
|                                   | -- |             | LEN=0035 INSTALLED 1979 |
|                                   | -- |             | 1 0 00372 0 01 0171+75  |
|                                   | -- |             | MONACY RD               |
|                                   | -- |             | (T414)                  |
|                                   | -- | 5 0502/0000 | LENGTH(AH 3530 BK 3018) |
|                                   | -- | 0492/2327   | 036 "DIA CIRC METAL     |
|                                   | -- | 0492/2210   | LEN=0035 INSTALLED UNKN |
|                                   | -- |             | 018 "DIA CIRC METAL     |
|                                   | -- |             | LEN=0026 INSTALLED 1979 |
|                                   | -- |             | 018 "DIA CIRC METAL     |
|                                   | -- |             | LEN=0030 INSTALLED 1979 |
|                                   | -- |             | 018 "DIA CIRC METAL     |
|                                   | -- |             | LEN=0029 INSTALLED 1979 |
|                                   | -- |             | 024 "DIA CIRC METAL     |
|                                   | -- |             | LEN=0032 INSTALLED 1979 |
|                                   | -- |             | 018 "DIA CIRC METAL     |
|                                   | -- |             | LEN=0036 INSTALLED 1979 |
|                                   | -- |             | 024 "DIA CIRC METAL     |
|                                   | -- |             | LEN=0036 INSTALLED 1979 |
|                                   | -- |             | 1 0 00372 0 01 0141+93  |
|                                   | -- |             | DOGWOOD DELL DR         |
|                                   | -- |             | (T456)                  |
|                                   | -- | 5 0492/0000 | LENGTH(AH 3018 BK 3815) |
|                                   | -- |             | 036 "DIA CIRC METAL     |

UNION RD  
(T413)

0502/0255

084734 FT

EACHUS DR  
(TWP)

0492/1868

081716 FT

DIR: B TOTAL LEN: 26.343 MI. DIST: 06-2 SR: 82  
LEFT MUN: WEST BRANDYWINE T RIGHT MUN: WEST BRANDYWINE T

```

0482/3369 LEN=0036 INSTALLED 1979
0482/2930 LEN=0030 INSTALLED 1979

024 "DIA CIRC METAL
0482/2235 LEN=0030 INSTALLED 1979
024 "DIA CIRC METAL
0482/2135 LEN=0032 INSTALLED 1979

018 "DIA CIRC METAL
0482/1485 LEN=0035 INSTALLED 1979
SIOUSCA DR
0482/1380 (TWP )
018 "DIA CIRC METAL
0482/1340 LEN=0034 INSTALLED 1979
018 "DIA CIRC METAL
0482/0995 LEN=0034 INSTALLED UNKN
036 "DIA CIRC METAL
0482/0485 LEN=0030 INSTALLED 1979
018 "DIA CIRC CONCR
0482/0035 LEN=0042 INSTALLED 1979
077835 FT 1 0 00372 0 00 0103+41
KINGS HW
(SR0340 SEG 0140/0000)
MFC BEGIN = C
WEST BRANDYWINE
VALLEY T
5 0482/0000 LENGTH(AH 3815 BK 1108)

018 "DIA CIRC CONCR
0472/1076 LEN=0034 INSTALLED 1979
TO 0340/0140 SH
0472/1051 (CONN)

018 "DIA CIRC CONCR
0472/0967 LEN=0034 INSTALLED 1979
018 "DIA CIRC CONCR
0472/0750 LEN=0034 INSTALLED 1979

RAMP D RD
(SR8004 SEG 0250/0000)
RAMP C RD
0472/0414 (SR8004 SEG 0260/0739)
0472/0219 BMSSEN 15/0082/0472/0192

```

DIST: 06-2 SR: 82  
RIGHT MUN: VALLEY T

015 "DIA CIRC CONCR  
LEN=0030 INSTALLED UNKN 0463/2213

0462/2071 01B "DIA CIRC CONCR  
LEN=0025 INSTALLED UNKN

EXTRACT DATE: 12/28/2024 ROADWAY MANAGEMENT SYSTEM PAGE NUMBER: 166  
PRINT DATE: 12/30/2024 SLD COUNTY/SR - ANNUAL PRINT COUNTY: CHESTER

DIR: B TOTAL LEN: 26.343 MI. DIST: 06-2 SR: 82  
LEFT MUN: COATESVILLE C RIGHT MUN: COATESVILLE C

|  |     |     |     |           |  |
|--|-----|-----|-----|-----------|--|
| 018 "DIA CIRC CONCR<br>LEN=0060 INSTALLED UNKN 0463/1995 | --- | --- | --- | 0462/1845 | 030 "DIA CIRC METAL<br>LEN=0040 INSTALLED 1979 |
|  | --- | --- | --- | 0462/1568 | 018 "DIA CIRC CONCR<br>LEN=0040 INSTALLED UNKN |
|  | --- | --- | --- | 0462/1331 | 018 "DIA CIRC CONCR<br>LEN=0040 INSTALLED UNKN |
| 018 "DIA CIRC CONCR<br>LEN=0050 INSTALLED UNKN 0463/1282 | --- | --- | --- | 0462/0874 | LC FROM BUTTERWORTH RD<br>(CONN)               |
|  | --- | --- | --- | 0462/0862 | 018 "DIA CIRC CONCR<br>LEN=0060 INSTALLED UNKN |
| BUTTERWORTH RD<br>(CITY)                                 |     | ==  | ==  | 0462/0793 | BUTTERWORTH RD<br>(CITY)                       |
| 0463/0785  |     | --- | --- | 0462/0540 | 018 "DIA CIRC CONCR<br>LEN=0034 INSTALLED UNKN |
| 018 "DIA CIRC CONCR<br>LEN=0042 INSTALLED UNKN 0463/0093 | --- | --- | --- | 073229 FT | 1 0 00372 0 00 0048+50                         |
| 1 0 00372 0 00 0048+50 073343 FT                         |     |     |     |           | VILLAGE: COATESVIL BORO                        |
| VILLAGE: COATESVIL19320                                  |     |     |     |           | NC MANOR RD                                    |
| NC MANOR RD  |     |     |     |           | MANOR RD                                       |
| MANOR RD   |     |     |     |           | (T228)   |
| (T228)   |     |     |     | 0462/0000 | LENGTH(AH 3498 BK 3759)                        |
| LENGTH(AH 3438 BK 3844) 0463/0000                        | --- | --- | --- |           |  |
| 018 "DIA CIRC CONCR<br>LEN=0032 INSTALLED UNKN 0453/3665 | --- | --- | --- |           |  |
| 018 "DIA CIRC CONCR<br>LEN=0034 INSTALLED UNKN 0453/3058 | --- | --- | --- |           |  |
|  | --- | --- | --- |           |  |
| 018 "DIA CIRC CONCR<br>LEN=0045 INSTALLED UNKN 0453/1670 | --- | --- | --- |           |  |
| 018 "DIA CIRC CONCR<br>LEN=0030 INSTALLED UNKN 0453/1416 | --- | --- | --- |           |  |
|  | --- | --- | --- | 0452/1080 | 018 "DIA CIRC METAL<br>LEN=0075 INSTALLED UNKN |
| 018 "DIA CIRC CONCR<br>LEN=0040 INSTALLED UNKN 0453/0850 | --- | --- | --- |           |  |
| 018 "DIA CIRC CONCR<br>LEN=0034 INSTALLED UNKN 0453/0336 | --- | --- | --- |           |  |
| 018 "DIA CIRC CONCR<br>LEN=0035 INSTALLED UNKN 0453/0035 | --- | --- | --- |           |  |
| 1 0 00372 0 00 0010+50 069499 FT                         |     |     |     | 069470 FT | 1 0 00372 0 00 0010+50                         |
| VILLAGE: COATESVIL19320                                  |     |     |     |           | VILLAGE: COATESVIL BORO                        |
| WAGONTOWN RD   |     |     |     |           | WAGONTOWN RD                                   |
| (CITY)   |     |     |     |           | (CITY)   |



EXTRACT DATE: 12/28/2024 ROADWAY MANAGEMENT SYSTEM PAGE NUMBER: 165  
PRINT DATE: 12/30/2024 SLD COUNTY/SR - ANNUAL PRINT COUNTY: CHESTER

DIR: B TOTAL LEN: 26.343 MI. DIST: 06-2 SR: 82  
LEFT MUN: COATESVILLE C RIGHT MUN: COATESVILLE C

|                                   |     |                                   |
|-----------------------------------|-----|-----------------------------------|
| LENGTH(AH 3844 BK 1059) 0453/0000 |     | 0452/0000 LENGTH(AH 3759 BK 1060) |
| 015 "DIA CIRC CONCR               |     |                                   |
| LEN=0036 INSTALLED UNKN 0443/0754 | --- |                                   |
| NATIONAL RAILROAD PASSE           |     | NATIONAL RAILROAD PASSE           |
| OVERPASS IS RR X-ING 0443/0722    |     | OVERPASS IS RR X-ING              |
| LUMBER ST                         |     | LUMBER ST                         |
| (CITY) 0443/0629                  | ==  | (CITY) 0442/0734                  |
|                                   | --- | 0442/0633                         |
| CHESTNUT ST                       |     | 0442/0631                         |
| (CITY) 0443/0413                  | ==  | 024"H 48"W CON BOX CUL            |
| LEN=0030 INSTALLED UNKN 0443/0411 | --- | LEN=0070 INSTALLED 1979           |
| 018 "DIA CIRC CONCR               |     | CHESTNUT ST                       |
| LEN=0036 INSTALLED UNKN 0443/0410 | --- | (CITY) 0442/0415                  |
| 018 "DIA CIRC CONCR               |     |                                   |
| LEN=0040 INSTALLED UNKN 0443/0225 | --- |                                   |
|                                   | --- |                                   |
| DIAMOND ST                        |     | 0442/0220                         |
| (CITY) 0443/0216                  | ==  | 036"H 36"W CON BOX CUL            |
| FOR SR 0082S TO 0082S             |     | LEN=0029 INSTALLED 1979           |
| (CONN) 0443/0151                  | ==  | DIAMOND ST                        |
|                                   | --- | (CITY) 0442/0218                  |
| 1 0 00372 0 00 0000+00 068440 FT  |     |                                   |
| LINCOLN HW                        |     | 068410 FT 1 0 00372 0 00 0000+00  |
| (SR3070 SEG 0134/0000)            |     | VILLAGE: COATESVIL19320           |
| NC FIRST AV                       |     | LINCOLN HW                        |
|                                   |     | (SR3070 SEG 0134/0000)            |
| FIRST AV                          |     | NC FIRST AV                       |
| (SR3049 SEG 0140/3725)            |     |                                   |
| MFC BEGIN = C                     |     | FIRST AV                          |
| LENGTH(AH 1059 BK 2176) 0443/0000 |     | (SR3049 SEG 0140/3725)            |
|                                   | --- | MFC BEGIN = C                     |
| FOR SR 0082S TO 0082S             |     | 0442/0000                         |
| (CONN) 0432/2052                  | ==  | 0432/2095                         |
|                                   | --- | LENGTH(AH 1060 BK 2176)           |
|                                   |     | LEN=0050 INSTALLED UNKN           |
|                                   |     |                                   |
|                                   |     | (AAR 589903R)#TRKS 01             |
|                                   |     | MID BLOCK TRAFFIC SIGNA           |
|                                   |     | (CITY)                            |
|                                   |     | 0432/2010                         |
|                                   |     | 0432/1971                         |
|                                   |     | BMS EN 15/0082/0432/1857          |
|                                   |     | 015 "DIA CIRC METAL               |
|                                   |     | LEN=0022 INSTALLED 1979           |
|                                   |     | 0 0 00000 0 00 0000+00            |
|                                   |     | W BR BRANDYWINE CREEK             |
|                                   |     | 0432/1857                         |
|                                   |     | BMS BG 15/0082/0432/1857          |
|                                   |     | (AAR 589903R)#TRKS 01             |
|                                   |     |                                   |
|                                   |     | 015 "DIA CIRC CONCR               |
|                                   |     | LEN=0022 INSTALLED 1979           |

EXTRACT DATE: 12/28/2024 ROADWAY MANAGEMENT SYSTEM PAGE NUMBER: 164  
PRINT DATE: 12/30/2024 SLD COUNTY/SR - ANNUAL PRINT COUNTY: CHESTER

DIR: B TOTAL LEN: 26.343 MI. DIST: 06-2 SR: 82  
LEFT MUN: COATESVILLE C RIGHT MUN: COATESVILLE C

MT PLEASANT ST  
(CITY)

0432/0191

066264 FT

LINCOLN HW  
(SR3070 SEG 0100/2435)

0432/0000

MADISON ST  
(CITY)  
LEMON ST  
(CITY)

0422/0991

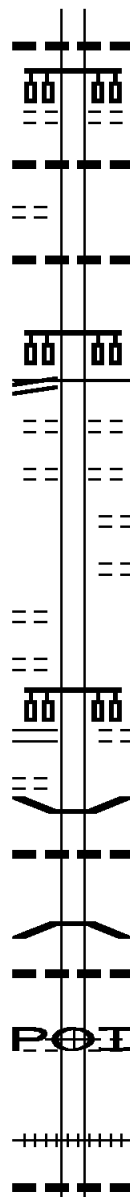
0422/0795

VALLEY RD  
(SR0372 SEG 0230/2691)  
CITY AL  
(CITY)

0422/0567

0422/0395

064510 FT



0432/0970

024"H 48"W CON BOX CUL  
LEN=0040 INSTALLED 1979  
CHURCH ST  
(CITY)

0432/0573

0432/0220

018 "DIA CIRC CONCR  
LEN=0020 INSTALLED 1979

0432/0170

066234 FT 1 0 00142 0 01 0403+78  
NC LINCOLN HW

5 0432/0000

MFC BEGIN = B  
LENGTH(AH 2176 BK 1754)

0422/1556

HARMONY ST

0422/1367

(CITY)

0422/1188

CHARLES ST

0422/1011

(CITY)

CONCORD ST

(CITY)

MADISON ST

(CITY)

VALLEY RD  
(CITY)

0422/0567

0422/0260

BMS EN 15/0082/0422/0236  
015 "DIA CIRC METAL  
LEN=0020 INSTALLED 1979  
0 0 00000 0 00 0000+00  
SUCKER RUN

0422/0236

BMS BG 15/0082/0422/0236  
015 "DIA CIRC METAL  
LEN=0020 INSTALLED 1979  
(APRA) ARCEROL MITTAL  
PRIVATE DR

0422/0190

0422/0114

064480 FT 1 0 00360 0 00 0693+70  
(AAR 593500J) #TRKS 01

5 0422/0000

NC ST  
LENGTH(AH 1754 BK 1314)

0412/1227

015 "DIA CIRC METAL  
LEN=0030 INSTALLED 1979

EXTRACT DATE: 12/28/2024 ROADWAY MANAGEMENT SYSTEM PAGE NUMBER: 163  
PRINT DATE: 12/30/2024 SLD COUNTY/SR - ANNUAL PRINT COUNTY: CHESTER

DIR: B TOTAL LEN: 26.343 MI. DIST: 06-2 SR: 82  
LEFT MUN: COATESVILLE C RIGHT MUN: COATESVILLE C

063196 FT

060720 FT

058293 FT

0382/3231

+++++ 0412/1177 (AAR 593500J) #TRKS 01  
== GAP RD  
== (T430)  
0412/0985 FEDERAL ST  
(T431)  
0412/0848 018" DIA CIR PLASTIC  
LEN=0050 INSTALLED 1979  
COATESVILLE  
0412/0725 VALLEY T  
063166 FT 1 0 00360 0 00 0681+39  
NEWLINVILLE RD  
(T455)  
VALLEY  
EAST FALLOWFIELD T  
5 0412/0000 LENGTH(AH 1314 BK 2476)  
024" DIA CIRC CONCR  
0402/2325 LEN=0030 INSTALLED 1979  
018" DIA CIRC CONCR  
0402/2061 LEN=0036 INSTALLED 1979  
0402/1192 BMS EN 15/0082/0402/1177  
0 0 00000 0 00 0000+00  
BRANCH SUCKER RUN  
0402/1177 BMS BG 15/0082/0402/1177  
024" DIA CIRC CONCR  
0402/0631 LEN=0040 INSTALLED 1975  
024" DIA CIRC CONCR  
0402/0370 LEN=0040 INSTALLED 1975  
060690 FT 1 0 00360 0 00 0656+70  
BRANCH OF SUCKER RUN  
STRUCTURE LENGTH 13 FT  
BMS ID 15/0082/0402/0000  
5 0402/0000 LENGTH(AH 2476 BK 2427)

058263 FT 1 0 00360 0 00 0632+20  
ABBAY RD  
(PRDR)  
5 0392/0000 LENGTH(AH 2427 BK 3430)  
018" DIA CAST IRON  
0382/3385 LEN=0038 INSTALLED 1975  
0382/3231 (APRA) INDEPENDENCE MAT

IMS DR  
(PRDR)

EXTRACT DATE: 12/28/2024 ROADWAY MANAGEMENT SYSTEM PAGE NUMBER: 162  
PRINT DATE: 12/30/2024 SLD COUNTY/SR - ANNUAL PRINT COUNTY: CHESTER

DIR: B TOTAL LEN: 26.343 MI. DIST: 06-2 SR: 82  
LEFT MUN: EAST FALLOWFIELD T RIGHT MUN: EAST FALLOWFIELD T

CREST PL  
(T442)

0382/1441

054863 FT

WILMINGTON RD  
(T368)

1 0 00360 0 00 0567+75 051841 FT  
LOOP RD  
(SR3101 SEG 0010/0342) 0372/0000

THEOZEL LN  
(TWP )

0362/3123

0382/2192

018 "DIA CIR PLASTIC  
LEN=0028 INSTALLED UNKN

0382/1441

CROSSING BL  
(T489)

0382/1280

024 "DIA CIRC CONCR  
LEN=0045 INSTALLED UNKN

0382/0700

024 "DIA CIR PLASTIC  
LEN=0030 INSTALLED UNKN

0382/0025

015 "DIA CIRC CONCR  
LEN=0070 INSTALLED 2006

054833 FT

1 0 00360 0 00 0598+12  
STRASBURG RD

0382/0000

(SR3062 SEG 0060/0000)  
LENGTH(AH 3430 BK 3022)

0372/3002

018 "DIA CAST IRON  
LEN=0032 INSTALLED 1975

0372/1571

WESTON DR  
(T463)

0372/1482

024 "DIA CIRC METAL  
LEN=0030 INSTALLED 1975

0372/0202

015 "DIA CIRC METAL  
LEN=0026 INSTALLED 1975

051811 FT

0372/0000

LENGTH(AH 3022 BK 3568)  
015 "DIA CAST IRON

0362/3525

LEN=0030 INSTALLED 1975  
BUCK RUN RD

0362/3333

(SR3043 SEG 0100/0000)

DIR: B TOTAL LEN: 26.343 MI. DIST: 06-2 SR: 82  
LEFT MUN: EAST FALLOWFIELD T RIGHT MUN: EAST FALLOWFIELD T

|                       |    |           |  |   |
|-----------------------|----|-----------|--|---|
|                       |    |           |  | 018 "DIA CIRC METAL<br>LEN=0050 INSTALLED 2006<br>1 0 00360 0 00 0532+01<br>ROKEBY RD<br>(T377) |
| 048273 FT             | == | 0362/0060 |  |   |
|                       |    | 048243 FT |  |   |
|                       | == | 0362/0000 |  | LENGTH(AH 3568 BK 3008)   |
|                       |    | 0352/2521 |  | 018 "DIA CIRC METAL<br>LEN=0028 INSTALLED UNKN  |
|                       |    | 0352/2493 |  | 018 "DIA CIRC METAL<br>LEN=0030 INSTALLED 1975<br>UNKNOWN RD<br>(PRDR)                          |
|                       | == | 0352/2427 |  |   |
| LONGVIEW RD<br>(T426) |    |           |  |   |
|                       | == | 0352/0956 |  |   |
|                       |    |           |  |   |
|                       |    | 0352/0057 |  | BMS 15/0082/0352/0000<br>BRIDGE POSTED (TONS)<br>EAST FALLOWFIELD                               |
| 045265 FT             |    | 0352/0029 |  | WEST MARLBOROUGH T  |
|                       |    | 045235 FT |  | 1 0 00360 0 00 0502+50<br>SGL 15 COMB 20<br>BUCK RUN  |
|                       |    |           |  | BMSBG 15/0082/0352/0000   |
|                       |    | 0352/0000 |  | LENGTH(AH 3008 BK 1233)<br>036 "DIA CIRC CONCR  |
|                       |    | 0342/1085 |  | LEN=0045 INSTALLED 1975   |
|                       |    | 0342/0965 |  | 018 "DIA CIR PLASTIC<br>LEN=0050 INSTALLED UNKN   |
| ROKEBY RD<br>(T372)   |    |           |  |   |
|                       | == | 0342/0881 |  |   |
|                       |    |           |  |   |
|                       |    | 0342/0250 |  | 018 "DIA CIR PLASTIC<br>LEN=0030 INSTALLED 1975   |
|                       |    | 0342/0170 |  | 018 "DIA CIR PLASTIC<br>LEN=0030 INSTALLED 1975   |
| 044032 FT             |    | 044002 FT |  | 1 0 00360 0 00 0489+87<br>COVERED BRIDGE RD<br>(T371)   |
|                       | == | 0342/0000 |  | LENGTH(AH 1233 BK 3157)   |

EXTRACT DATE: 12/28/2024 ROADWAY MANAGEMENT SYSTEM PAGE NUMBER: 160  
PRINT DATE: 12/30/2024 SLD COUNTY/SR - ANNUAL PRINT COUNTY: CHESTER

DIR: B TOTAL LEN: 26.343 MI. DIST: 06-2 SR: 82  
LEFT MUN: WEST MARLBOROUGH T RIGHT MUN: WEST MARLBOROUGH T

|                                  |     |             |   |
|----------------------------------|-----|-------------|---|
| 040875 FT                        |     | 040845 FT   | 1 0 00360 0 00 0458+22<br>DUPONT RD<br>(T401) |
|                                  | ==  | 5 0332/0000 | LENGTH(AH 3157 BK 2630)                       |
|                                  | --- | 0322/2630   | 024"H 36"W CONC STRUCT                        |
|                                  | --- | 0322/2612   | LEN=0025 INSTALLED UNKN                       |
|                                  | --- |             | BMSSEN 15/0082/0322/2601                      |
|                                  | --- |             | 1 0 00360 0 00 0431+98                        |
|                                  | --- |             | DOE RUN BR.                                   |
|                                  | --- | 0322/2601   | BMSBG 15/0082/0322/2601                       |
|                                  | --- | 0322/2110   | 015 "DIA CIRC METAL                           |
|                                  | --- |             | LEN=0025 INSTALLED 1975                       |
|                                  | --- |             |   |
|                                  | --- | 0322/0400   | 018 "DIA CIRC METAL                           |
|                                  | --- |             | LEN=0044 INSTALLED 1975                       |
|                                  | --- | 0322/0160   | 036"H 00"W MULT PLSTIC                        |
|                                  | --- | 038215 FT   | LEN=0040 INSTALLED 1979                       |
| 1 0 00360 0 00 0431+98 038245 FT | ==  | 5 0322/0000 | LENGTH(AH 2630 BK 1883)                       |
| CHATHAM RD                       | --- | 0312/1484   | 024"H 00"W MULT PLSTIC                        |
| (SR0841 SEG 0320/3366) 0322/0000 | --- |             | LEN=0026 INSTALLED 1979                       |
|                                  | --- | 0312/1254   | BMSSEN 15/0082/0312/1196                      |
|                                  | --- |             | BRIDGE POSTED (TONS)                          |
|                                  | --- |             | 0 0 00000 0 00 0000+00                        |
|                                  | --- |             | SGL COMB                                      |
|                                  | --- | 0312/1196   | DOE RUN                                       |
|                                  | --- |             | BMSBG 15/0082/0312/1196                       |
|                                  | --- |             |   |
|                                  | --- | 0312/0035   | 018 "DIA CIRC METAL                           |
| 036362 FT                        | --- | 036332 FT   | LEN=0035 INSTALLED UNKN                       |
|                                  | --- |             | 1 0 00360 0 00 0413+23                        |
| WILSON RD                        | --- |             | HIGHLAND DAIRY RD                             |
| (T400) 0312/0000                 | ==  | 5 0312/0000 | (T383)  |
|                                  | --- |             | LENGTH(AH 1883 BK 2860)                       |
|                                  | --- |             |   |
| 033502 FT                        |     | 033472 FT   | 0 0 00000 0 00 0000+00                        |
|                                  |     |             | 018 "DIA CIRC CONCR                           |

DIR: B TOTAL LEN: 26.343 MI.  
LEFT MUN: WEST MARLBOROUGH T

DIST: 06-2 SR: 82  
RIGHT MUN: WEST MARLBOROUGH T

032286 FT

1 0 00360 0 00 0340+34 029067 FT  
WEST RD  
(T386) 0292/0000

1 0 00360 0 00 0319+12 026940 FT  
NEWARK RD  
(T389) 0282/0000

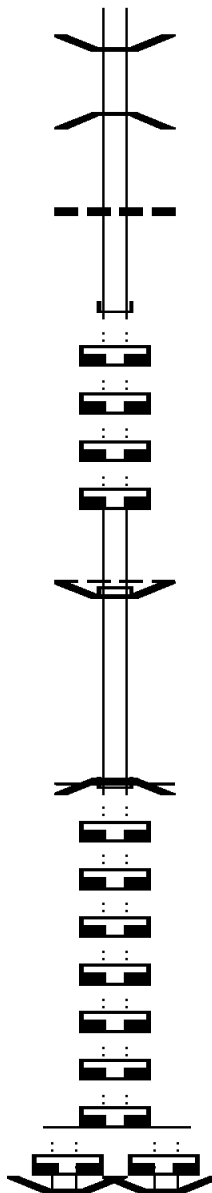
025582 FT

| Station   | Length (ft) | Material   | Notes |
|-----------|-------------|--|-------|
| 0304/0000 | 0302/1000   | LEN=0037 INSTALLED 1979<br>LENGTH(AH 2860 BK 1216)<br>015 "DIA CIRC METAL<br>LEN=0040 INSTALLED 1979   |       |
| 0302/0015 | 032256 FT   | BMS EN 15/0082/0302/0000<br>1 0 00360 0 00 0372+55<br>DOE RUN BR.<br>BMSBG 15/0082/0302/0000<br>LENGTH(AH 1216 BK 3219)<br>APPLE GROVE RD<br>(T388)  |       |
| 0302/0000 | 0292/3028   | 015 "DIA CIRC CONCR<br>LEN=0030 INSTALLED 1979<br>018 "DIA CIRC CONCR<br>LEN=0032 INSTALLED 1979<br>018 "DIA CIRC CONCR<br>LEN=0038 INSTALLED 1979<br>015 "DIA CIRC CONCR<br>LEN=0028 INSTALLED 1979 |       |
| 0292/1914 | 0292/1470   | 015 "DIA CIRC CONCR<br>LEN=0032 INSTALLED 1979<br>018 "DIA CIRC CONCR<br>LEN=0036 INSTALLED 1979   |       |
| 0292/1344 | 0292/0890   | 015 "DIA CIRC CONCR<br>LEN=0032 INSTALLED 1979<br>018 "DIA CIRC CONCR<br>LEN=0036 INSTALLED 1979   |       |
| 0292/0245 | 0292/0020   | 015 "DIA CIRC CONCR<br>LEN=0032 INSTALLED 1979<br>018 "DIA CIRC CONCR<br>LEN=0036 INSTALLED 1979   |       |
| 029037 FT | 0292/0000   | LENGTH(AH 3219 BK 2127)<br>015 "DIA CIRC CONCR<br>LEN=0036 INSTALLED 1979<br>015 "DIA CIRC CONCR<br>LEN=0032 INSTALLED 1979<br>015 "DIA CIRC CONCR<br>LEN=0034 INSTALLED 1979                        |       |
| 0282/2109 | 0282/1897   | 015 "DIA CIRC CONCR<br>LEN=0030 INSTALLED 1979   |       |
| 0282/1355 | 0282/0685   | 015 "DIA CIRC CONCR<br>LEN=0030 INSTALLED 1979   |       |
| 026910 FT | 0282/0000   | LENGTH(AH 2127 BK 1358)<br>015 "DIA CIRC CONCR<br>LEN=0032 INSTALLED 1979<br>TAPEWORM RD<br>(T395)<br>1 0 00360 0 00 0305+04   |       |
| 0272/0660 | 0272/0193   | 015 "DIA CIRC CONCR<br>LEN=0032 INSTALLED 1979<br>TAPEWORM RD<br>(T395)<br>1 0 00360 0 00 0305+04  |       |
| 025552 FT |             |  |       |

EXTRACT DATE: 12/28/2024 ROADWAY MANAGEMENT SYSTEM PAGE NUMBER: 158  
PRINT DATE: 12/30/2024 SLD COUNTY/SR - ANNUAL PRINT COUNTY: CHESTER

DIR: B TOTAL LEN: 26.343 MI.  
LEFT MUN: WEST MARLBOROUGH T

DIST: 06-2 SR: 82  
RIGHT MUN: WEST MARLBOROUGH T

|           |   |  |
|-----------|---|--|
|           |  | 0272/0000 LENGTH(AH 1358 BK 1312)<br>0262/1255 BMSSEN 15/0082/0262/1239<br>1 0 00360 0 00 0252+15<br>BRANCH DOE RUN<br>0262/1239 BMSBG 15/0082/0262/1239                       |
| 024270 FT |   | 0262/0330 015 "DIA CIRC CONCR<br>024240 FT LEN=0033 INSTALLED 1979<br>INTER-BK 1 0 00360 0 00 0252+15<br>DOE RUN RD<br>(T357)  |
| 024270 FT |   | 0262/0000 LENGTH(AH 1312 BK 3990)<br>024240 FT   |
| 024270 FT |   | 7252/0000 LENGTH(AH 3990 BK 2324)<br>024240 FT   |
| 024270 FT |   | 7242/0000 LENGTH(AH 2324 BK 2463)<br>024240 FT   |
| 024270 FT |   | 7232/0000 LENGTH(AH 2463 BK 1457)<br>024240 FT   |
| 024270 FT |   | 7222/0000 LENGTH(AH 1457 BK 0012)<br>BMSSEN 15/0082/0212/0000<br>INTER-AHD DOE RUN RD<br>(TWP)   |
| 024258 FT |   | 0212/0012 EAST MARLBOROUGH T<br>024228 FT 0 0 00000 0 00 0000+00<br>NC DOE RUN RD<br>INTER-BK DOE RUN RD<br>(T357)<br>RED CLAY BR.<br>BMSBG 15/0082/0212/0000<br>MFC BEGIN = C |
| 024258 FT |   | 0212/0000 LENGTH(AH 0012 BK 0858)<br>024228 FT   |
| 024258 FT |   | 7202/0000 LENGTH(AH 0858 BK 1854)<br>024228 FT   |
| 024258 FT |   | 7192/0000 LENGTH(AH 1854 BK 2778)<br>024228 FT   |
| 024258 FT |   | 7182/0000 LENGTH(AH 2778 BK 1949)<br>024228 FT   |
| 024258 FT |   | 7172/0000 LENGTH(AH 1949 BK 3595)<br>024228 FT   |
| 024258 FT |   | 7162/0000 LENGTH(AH 3595 BK 3089)<br>024228 FT   |
| 024258 FT |   | 7152/0000 LENGTH(AH 3089 BK 2781)<br>024228 FT   |
| 024258 FT |   | 7142/0000 LENGTH(AH 2781 BK 0536)<br>024228 FT   |
| 024258 FT |   | 7132/0000 LENGTH(AH 0536 BK 0209)<br>BMSSEN 15/0082/0122/0000  |



EXTRACT DATE: 12/28/2024 ROADWAY MANAGEMENT SYSTEM PAGE NUMBER: 157  
PRINT DATE: 12/30/2024 SLD COUNTY/SR - ANNUAL PRINT COUNTY: CHESTER

DIR: B TOTAL LEN: 26.343 MI. DIST: 06-2 SR: 82  
LEFT MUN: EAST MARLBOROUGH T RIGHT MUN: EAST MARLBOROUGH T

|                         |           |                         |           |
|-------------------------|-----------|-------------------------|-----------|
| UNIONVILLE RD           | INTER-AHD | UNIONVILLE RD           | INTER-AHD |
| (T503)                  | 0123/0209 | (T503)                  | 0122/0209 |
| 0 0 00000 0 00 0000+00  | 024049 FT | 0 0 00000 0 00 0000+00  | 024019 FT |
| UNIONVILLE RD           | INTER-BK  | UNIONVILLE RD           | INTER-BK  |
| (T503)                  |           | (T503)                  |           |
| US 1 BYPASS (NB)        |           | US 1 BYPASS (NB)        |           |
| BMSBG 15/0082/0122/0000 |           | BMSBG 15/0082/0122/0000 |           |
| LENGTH(AH 0209 BK 0155) | 0123/0000 | LENGTH(AH 0209 BK 0152) | 0122/0000 |
|                         | 024049 FT |                         | 024019 FT |
| LENGTH(AH 0155 BK 0633) | 7113/0000 | LENGTH(AH 0152 BK 0603) | 7112/0000 |
| UNIONVILLE RD           | INTER-AHD | UNIONVILLE RD           | INTER-AHD |
| (T503)                  |           | (T503)                  |           |
| CEDARCROFT RD           |           | CEDARCROFT RD           |           |
| (T326)                  |           | (T326)                  |           |
| KENNETT T               | 0103/0633 | KENNETT T               | 0102/0603 |
| 018 "DIA CIRC METAL     |           | 018 "DIA CIRC CONCR     |           |
| LEN=0060 INSTALLED 1979 | 0103/0025 | LEN=0060 INSTALLED 1979 | 0102/0025 |
| 0 0 00000 0 00 0000+00  | 023416 FT | 0 0 00000 0 00 0000+00  | 023416 FT |
| NC UNIONVILLE RD        |           | NC UN IONVILLE RD       |           |
| LESLIE RD               |           | LESLIE RD               |           |
| (T325)                  |           | (T325)                  |           |
| MFC BEGIN = C           |           | MFC BEGIN = C           |           |
| LENGTH(AH 0633 BK 2998) | 0103/0000 | LENGTH(AH 0603 BK 2998) | 0102/0000 |
|                         |           | TAYLOR ST               | 0092/2209 |
|                         |           | (PRDR)                  |           |
|                         |           | 015 "DIA CAST IRON      | 0092/2010 |
|                         |           | LEN=0020 INSTALLED 1979 |           |
|                         |           | KENNETT                 | 0092/1829 |
|                         |           | KENNETT SQUARE B        |           |
|                         |           | FAIRTHORN ST            | 0092/1819 |
|                         |           | (T613)                  |           |
|                         |           | 018 "DIA CIRC CONCR     | 0092/1180 |
|                         |           | LEN=0028 INSTALLED 1979 |           |
|                         |           | SICKLE ST               | 0092/1102 |
|                         |           | (BORO)                  |           |
| SICKLE ST               | 0092/0948 |                         |           |
| (BORO)                  |           |                         |           |
| BACHELORS AL            | 0092/0653 |                         |           |
| (BORO)                  |           |                         |           |
|                         |           | LINDEN ST               | 0092/0382 |
| LINDEN ST               | 0092/0282 | (BORO)                  |           |
| (BORO)                  |           |                         |           |
|                         |           | MAPLE AL                | 0092/0223 |
| MAPLE AL                |           | (BORO)                  |           |

EXTRACT DATE: 12/28/2024 ROADWAY MANAGEMENT SYSTEM PAGE NUMBER: 156  
PRINT DATE: 12/30/2024 SLD COUNTY/SR - ANNUAL PRINT COUNTY: CHESTER

DIR: B TOTAL LEN: 26.343 MI. DIST: 06-2 SR: 82  
LEFT MUN: KENNETT SQUARE B RIGHT MUN: KENNETT SQUARE B

|                                  |           |    |  |           |   |
|----------------------------------|-----------|----|--|-----------|---|
| (BORO)                           | 0092/0151 | == |  | 020418 FT | 1 0 00273 0 00 0000+00  |
|                                  | 020418 FT |    |  |           | STATE ST  |
|                                  |           |    |  |           | (BORO)  |
| SCARLETT AL                      | 0082/2251 | == |  | 0092/0000 | LENGTH(AH 2998 BK 2446)                                       |
| (BORO)                           |           |    |  |           |   |
|                                  |           |    |  | 0082/2096 | 018 "DIA CIRC METAL<br>LEN=0018 INSTALLED 1979<br>CYPRESS ST  |
|                                  |           |    |  |           | (BORO)  |
|                                  |           |    |  | 0082/2084 | MFC BEGIN = C   |
|                                  |           |    |  | 0082/1726 | JUNIPER ST  |
| MAGNOLIA ST                      | 0082/1545 | == |  |           | (BORO)  |
| (BORO)                           |           |    |  |           |   |
|                                  |           |    |  | 0082/1260 | 018 "DIA CIRC METAL<br>LEN=0032 INSTALLED 1979<br>MULBERRY ST |
|                                  |           |    |  | 0082/1244 | (BORO)  |
|                                  |           |    |  | 0082/1045 | 018 "DIA CIRC CONCR<br>LEN=0050 INSTALLED 1979                |
|                                  |           |    |  | 0082/0820 | 024 "DIA CIRC METAL<br>LEN=0030 INSTALLED 1979<br>CEDAR ST    |
|                                  |           |    |  | 0082/0819 | (BORO)  |
|                                  |           |    |  | 0082/0734 | BMS EN 15/0082/0082/0670<br>0 0 00000 0 00 0000+00            |
|                                  |           |    |  |           | OTHER RR  |
|                                  |           |    |  | 0082/0670 | BMS BG 15/0082/0082/0670                                      |
|                                  |           |    |  | 0082/0200 | 015 "DIA CIRC METAL<br>LEN=0030 INSTALLED 1979                |
|                                  |           |    |  | 0082/0010 | 015 "DIA CIRC METAL<br>LEN=0032 INSTALLED 1979                |
| 2 0 15038 0 00 0110+85 017972 FT |           |    |  | 017972 FT |   |
| SOUTH ST                         |           |    |  |           |   |
| (BORO)                           |           |    |  |           |   |
| UNION ST                         | 0082/0000 | == |  | NC UN     | ION ST  |
| (BORO)                           |           |    |  | 0082/0000 | LENGTH(AH 2446 BK 2072)                                       |
|                                  |           |    |  |           |   |
|                                  |           |    |  | 0062/1764 | 018 "DIA CIRC CONCR<br>LEN=0025 INSTALLED UNKN<br>BROAD ST    |
|                                  |           |    |  | 0062/1711 | (BORO)  |
|                                  |           |    |  | 0062/1522 | CHURCH AL   |
|                                  |           |    |  |           | (BORO)  |
|                                  |           |    |  | 0062/1505 | 015 "DIA CIRC CONCR<br>LEN=0050 INSTALLED 1979                |
|                                  |           |    |  |           | 015 "DIA CIRC CONCR   |

EXTRACT DATE: 12/28/2024 ROADWAY MANAGEMENT SYSTEM PAGE NUMBER: 155  
PRINT DATE: 12/30/2024 SLD COUNTY/SR - ANNUAL PRINT COUNTY: CHESTER

DIR: B TOTAL LEN: 26.343 MI. DIST: 06-2 SR: 82  
LEFT MUN: KENNETT SQUARE B RIGHT MUN: KENNETT SQUARE B

PARK AV  
(BORO)

0062/0666

TAYLOR ST  
(BORO)

0062/0333  
015900 FT

HORNBLLENDE AV  
(BORO)

0052/2203

KABOB LN

|           |                          |               |      |
|-----------|--------------------------|---------------|------|
| 0062/1330 | LEN=0040                 | INSTALLED     | 1979 |
| 0062/1240 | 018 "DIA                 | CIRC CONCR    |      |
| 0062/1128 | LEN=0108                 | INSTALLED     | 1979 |
|           | 018"H 00"W               | MULT CONCR    |      |
|           | LEN=0025                 | INSTALLED     | 1979 |
| 0062/0650 | 030 "DIA                 | CIRC METAL    |      |
|           | LEN=0021                 | INSTALLED     | 1979 |
| 015900 FT | 1 1 00245                | 0 00 0158+52  |      |
|           | WALNUT ST                |               |      |
|           | (BORO)                   |               |      |
| 0062/0000 | LENGTH(AH                | 2072 BK 2509) |      |
| 0052/2487 | 018 "DIA                 | CIRC METAL    |      |
|           | LEN=0030                 | INSTALLED     | 1979 |
|           | NC SOUTH ST              |               |      |
| 0052/2009 | KENNETT SQUARE           |               |      |
|           | KENNETT T                |               |      |
| 0052/1397 | 024 "DIA                 | CIRC METAL    |      |
|           | LEN=0034                 | INSTALLED     | 1979 |
| 0052/1319 | 024 "DIA                 | CIRC METAL    |      |
|           | LEN=0032                 | INSTALLED     | 1979 |
| 0052/0367 | 018 "DIA                 | CIRC METAL    |      |
| 013391 FT | LEN=0032                 | INSTALLED     | 1979 |
|           | 1 1 00245                | 0 00 0133+36  |      |
|           | HILLENDALE RD            |               |      |
|           | (T337)                   |               |      |
| 0052/0000 | LENGTH(AH                | 2509 BK 3544) |      |
| 0042/3517 | 018 "DIA                 | CIRC METAL    |      |
|           | LEN=0036                 | INSTALLED     | UNKN |
| 0042/3485 | 018 "DIA                 | CIRC METAL    |      |
|           | LEN=0030                 | INSTALLED     | 1979 |
| 0042/3295 | 048"H 00"W               | MULT PLSTIC   |      |
|           | LEN=0020                 | INSTALLED     | 1979 |
|           | BR. RED CLAY CREEK       |               |      |
| 0042/3291 | STRUCTURE LENGTH         | 10 FT         |      |
|           | BMSID 15/0082/0042/3291  |               |      |
| 0042/2612 | BMS EN 15/0082/0042/2600 |               |      |
|           | 0 0 00000 0 00 0000+00   |               |      |
|           | RED CLAY BR.             |               |      |
| 0042/2600 | BMSBG 15/0082/0042/2600  |               |      |

EXTRACT DATE: 12/28/2024 ROADWAY MANAGEMENT SYSTEM PAGE NUMBER: 154  
PRINT DATE: 12/30/2024 SLD COUNTY/SR - ANNUAL PRINT COUNTY: CHESTER

DIR: B TOTAL LEN: 26.343 MI. DIST: 06-2 SR: 82  
LEFT MUN: KENNETT T RIGHT MUN: KENNETT T

(PRDR)

0042/2481

==

==

0042/1845

018 "DIA CIRC METAL  
LEN=0032 INSTALLED 1979  
MCFARLAN RD

0042/1378

(T420)

0042/1240

015 "DIA CIRC METAL  
LEN=0033 INSTALLED 1979  
015 "DIA CIR PLASTIC

0042/1012

LEN=0026 INSTALLED UNKN  
018 "DIA CIRC METAL

0042/0945

LEN=0031 INSTALLED 1979  
018 "DIA CIRC METAL

0042/0707

LEN=0031 INSTALLED 1979  
015 "DIA CIR PLASTIC

009847 FT

0042/0225

LEN=0030 INSTALLED UNKN  
1 1 00245 0 00 0098+16

009847 FT

BRANCH RED CLAY CREEK  
STRUCTURE LENGTH 9 FT

> <

5

0042/0000

BMSID 15/0082/0042/0000  
LENGTH(AH 3544 BK 2916)

0032/2877

036"H 00"W MULT METAL  
LEN=0040 INSTALLED 1979

MANFREDI DR  
(TWP )

0032/2842

==

==

0032/2767

018 "DIA CIRC METAL  
LEN=0033 INSTALLED UNKN

==

0032/2605

018 "DIA CIRC METAL  
LEN=0032 INSTALLED 1979

==

0032/1865

018 "DIA CIRC METAL  
LEN=0031 INSTALLED 2019

OLD KENNETT RD  
(SR3036 SEG 0020/1690) 0032/1070

==

> <

0032/0947

BMSID 15/0082/0032/0895  
0 0 00000 0 00 0000+00

0032/0895

E BR RED CLAY CREEK  
BMSBG 15/0082/0032/0895

0032/0841

KENNETT RD  
(SR3036 SEG 0030/0000)

0032/0640

018 "DIA CIR PLASTIC  
LEN=0040 INSTALLED 2017

006931 FT

0032/0210

018 "DIA CIR PLASTIC  
LEN=0045 INSTALLED 1979

006931 FT

1 1 00245 0 00 0069+43  
KNOXLYN FARM DR

==

5

0032/0000

(T645)  
LENGTH(AH 2916 BK 3644)

024"H 36"W CON BOX CUL

EXTRACT DATE: 12/28/2024 ROADWAY MANAGEMENT SYSTEM PAGE NUMBER: 153  
PRINT DATE: 12/30/2024 SLD COUNTY/SR - ANNUAL PRINT COUNTY: CHESTER

DIR: B TOTAL LEN: 26.343 MI. DIST: 06-2 SR: 82  
LEFT MUN: KENNETT T RIGHT MUN: KENNETT T

1 1 00245 0 00 0032+92 003287 FT  
MARSHALL BRIDGE RD  
(T623) 0022/0000

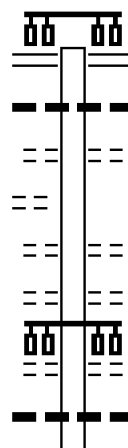
000000 FT

|           |           |                  |             |      |
|-----------|-----------|------------------|-------------|------|
| 0022/3540 | LEN=0040  | 018 "DIA         | CIRC METAL  | 1979 |
| 0022/3220 | LEN=0030  | 018 "DIA         | CIRC METAL  | 1979 |
| 0022/2987 | LEN=0027  | 018 "DIA         | CIRC METAL  | 1979 |
| 0022/2135 | LEN=0025  | 018 "DIA         | CIRC METAL  | 1979 |
| 0022/1965 | LEN=0030  | 015 "DIA         | CIRC METAL  | 1979 |
| 0022/1865 | LEN=0031  | 018 "DIA         | CIR PLASTIC | 1979 |
| 0022/1620 | LEN=0040  | 018 "DIA         | CIRC METAL  | 1979 |
| 0022/1215 | LEN=0028  | 018 "DIA         | CIRC METAL  | 1979 |
| 0022/0900 | LEN=0030  | 015 "DIA         | CIRC METAL  | 1979 |
| 0022/0630 | LEN=0030  | 015 "DIA         | CAST IRON   | 1979 |
| 0022/0333 | LEN=0031  |                  | INSTALLED   | 1979 |
| 003287 FT |           |                  |             |      |
| 0022/0000 | LENGTH(AH | 3644             | BK 3287)    |      |
| 0012/3150 | LEN=0025  | 015 "DIA         | CAST IRON   | UNKN |
| 0012/2951 | LEN=0030  | 015 "DIA         | CIRC METAL  | 1979 |
| 0012/2406 | LEN=0040  | 030 "DIA         | CIR PLASTIC | 2015 |
| 0012/2076 | LEN=0040  | 024 "DIA         | CIR PLASTIC | 2015 |
| 0012/1025 | LEN=0032  | 018 "DIA         | CIRC METAL  | 1979 |
| 0012/0835 | LEN=0032  | 018 "DIA         | CIRC METAL  | 1979 |
| 0012/0671 | LEN=0031  | 018 "DIA         | CIRC METAL  | 1979 |
| 0012/0196 | LEN=0040  | 024 "DIA         | CIR PLASTIC | 1979 |
| 000000 FT | 1 1 00245 | 0 00 0000+00     |             |      |
|           |           | VILLAGE: KENNETT | TP19348     |      |
|           | NC CR     | REEK RD          |             |      |
|           | INTER-BK  | DELAWARE         | STATE LINE  |      |
|           |           | (STBD)           |             |      |
|           |           | MFC BEGIN = D    |             |      |
| 0012/0000 | LENGTH(AH | 3287             | BK 0000)    |      |

EXTRACT DATE: 12/28/2024 ROADWAY MANAGEMENT SYSTEM PAGE NUMBER: 152  
 PRINT DATE: 12/30/2024 SLD COUNTY/SR - ANNUAL PRINT COUNTY: CHESTER  
 DIR: B TOTAL LEN: 11.127 MI. DIST: 06-2 SR: 52  
 LEFT MUN: WEST CHESTER B RIGHT MUN: WEST CHESTER B

HIGH ST 058749 FT  
 (SR3100 SEG 0090/0000) 0210/3708

CLINTON AL  
 (TWP ) 0210/3311



058591 FT HIGH ST  
 0210/3708 (SR2003 SEG 0030/1858)  
 0210/3530 018 "DIA CIRC METAL  
 ADELE AL LEN=0034 INSTALLED UNKN  
 (TWP )  
 0210/3518  
 0210/3127 CHURCH ST  
 (BORO)  
 0210/2550 DARLINGTON ST  
 (BORO)  
 NEW ST  
 (BORO)  
 0210/2060  
 0210/1514 018 "DIA CIRC CONCR  
 LEN=0035 INSTALLED UNKN  
 WAYNE ST

EXTRACT DATE: 12/28/2024 ROADWAY MANAGEMENT SYSTEM PAGE NUMBER: 151  
PRINT DATE: 12/30/2024 SLD COUNTY/SR - ANNUAL PRINT COUNTY: CHESTER

DIR: B TOTAL LEN: 11.127 MI. DIST: 06-2 SR: 52  
LEFT MUN: WEST CHESTER B RIGHT MUN: WEST CHESTER B

1 0 00134 0 01 0545+17 055041 FT  
BRADFORD AV  
(T444)  
PRICE ST  
(TWP )

0210/0000

TACIELYNN DR  
(T497)

0200/0000

051779 FT

|     |     |             |                         |                         |
|-----|-----|-------------|-------------------------|-------------------------|
| ==  | ==  | 0210/1472   | (BORO)                  |                         |
| ==  | ==  | 0210/0878   | (BORO)                  | BRANDYWINE ST           |
| --- | --- | 0210/0870   | 018 "DIA CIRC CONCR     | LEN=0030 INSTALLED UNKN |
|     | ==  | 0210/0413   | (BORO)                  | EVERHART AV             |
| --- | --- | 0210/0393   | 018 "DIA CIRC CONCR     | LEN=0034 INSTALLED UNKN |
| --- | --- | 0210/0020   | 018 "DIA CIRC CONCR     | LEN=0034 INSTALLED UNKN |
|     |     | 054883 FT   |                         |                         |
|     | ==  |             | NC PRICE ST             |                         |
|     |     | 5 0210/0000 | LENGTH(AH 3708 BK 1794) | JUNIPER AL              |
|     | ==  | 0200/1590   | (BORO)                  |                         |
|     | ==  | 0200/1397   | (BORO)                  | SHARPLESS ST            |
|     |     |             | NIELDS ST               |                         |
| ==  | ==  | 0200/1042   | (BORO)                  |                         |
|     |     | 053247 FT   |                         |                         |
|     |     | 053089 FT   | 1 0 00134 0 01 0527+07  | NC BRADFORD AV          |
|     |     |             |                         | COLLEGE AV              |
|     |     |             |                         | (TWP )                  |
|     |     |             |                         | WEST CHESTER            |
|     | ==  | 5 0200/0000 | LENGTH(AH 1794 BK 1468) | EAST BRADFORD T         |
| --- | --- | 0190/1365   | WEST GOSHEN T           |                         |
| --- | --- | 0190/1304   | WEST GOSHEN             |                         |
| --- | --- | 0190/1230   | EAST BRADFORD T         |                         |
| --- | --- |             | 060 "DIA CIRC METAL     | LEN=0050 INSTALLED UNKN |
|     | ==  | 0190/0719   | ROSEDALE AV             | (T371)                  |
|     |     | 051621 FT   | 1 0 00134 0 01 0512+75  | BRANCH PLUM RUN         |
|     |     |             |                         | STRUCTURE LENGTH 32 FT  |
|     |     |             | BMSID 15/0052/0190/0000 | SHROPSHIRE DR           |
|     |     |             |                         | (T476)                  |
| ==  | ==  | 5 0190/0000 | LENGTH(AH 1468 BK 3311) |                         |
| --- | --- | 0180/3028   | 015 "DIA CIRC CONCR     | LEN=0048 INSTALLED UNKN |

DIR: B TOTAL LEN: 11.127 MI. DIST: 06-2 SR: 52  
LEFT MUN: EAST BRADFORD T RIGHT MUN: EAST BRADFORD T



DIR: B TOTAL LEN: 11.127 MI. DIST: 06-2 SR: 52  
LEFT MUN: EAST BRADFORD T RIGHT MUN: EAST BRADFORD T

|                        |           |    |    |             |                          |  |
|------------------------|-----------|----|----|-------------|--------------------------|--|
| (T452)                 | 0150/1263 | == |    |             |                          |  |
| SAINT FINEGANS WY      |           |    |    |             | KINGS WY                 |  |
| (T505)                 | 0150/0516 | == | == | 0150/0516   | (TWP)                    |  |
| 1 0 00134 0 00 0399+81 | 040503 FT |    |    | 040345 FT   |                          |  |
| CREEK RD               |           |    |    |             |                          |  |
| (SR3071 SEG 0010/0000) | 0150/0000 | == |    | 5 0150/0000 | LENGTH(AH 1767 BK 2441)  |  |
|                        |           |    |    |             | 015 "DIA CIR PLASTIC     |  |
| RIVERBEND LN           |           |    |    | 0140/1912   | LEN=0028 INSTALLED UNKN  |  |
| (TWP)                  | 0140/1738 | == |    |             |                          |  |
|                        |           |    |    |             |                          |  |
|                        |           |    |    | 0140/1658   | EAST BRADFORD            |  |
|                        |           |    |    |             | BIRMINGHAM T             |  |
|                        |           |    |    | 0140/1164   | CREEK RD                 |  |
|                        |           |    |    | 0140/1125   | (SR3100 SEG 0080/3392)   |  |
|                        |           |    |    |             | BMSSEN 15/0052/0140/0784 |  |
|                        |           |    |    |             | 1 0 00134 0 00 0382+96   |  |
|                        |           |    |    |             | PARK ROAD                |  |
|                        |           |    |    | 0140/0784   | BMSBG 15/0052/0140/0784  |  |
|                        |           |    |    | 0140/0683   | BMSSEN 15/0052/0140/0534 |  |
|                        |           |    |    |             | BIRMINGHAM               |  |
|                        |           |    |    | 0140/0585   | POCOPSON T               |  |
|                        |           |    |    |             | 0 0 00000 0 00 0000+00   |  |
|                        |           |    |    |             | BRANDYWINE CREEK         |  |
|                        |           |    |    | 0140/0534   | BMSBG 15/0052/0140/0534  |  |
|                        |           |    |    | 0140/0293   | (AAR 589477K)#TRKS 01    |  |
|                        | 038062 FT |    |    | 037904 FT   | 1 0 00134 0 00 0375+40   |  |
|                        |           |    |    |             | VILLAGE: LENAPE 19366    |  |
| WESTCREEK RD           |           |    |    |             | POCOPSON RD              |  |
| (T465)                 | 0140/0000 |    |    | 5 0140/0000 | (SR3023 SEG 0044/2559)   |  |
|                        |           |    |    |             | LENGTH(AH 2441 BK 3007)  |  |
| BRANDY RIDGE DR        |           |    |    | 0130/2460   | 018 "DIA CIRC CONCR      |  |
| (T475)                 | 0130/2098 | == |    |             | LEN=0034 INSTALLED UNKN  |  |
| LENAPE FARM LN         |           |    |    |             |                          |  |
| (T471)                 | 0130/1730 | == |    |             |                          |  |
|                        |           |    |    |             |                          |  |
| CLARKS LN              |           |    |    |             |                          |  |
| (T452)                 | 0130/0729 | == |    |             |                          |  |
|                        |           |    |    |             |                          |  |
|                        |           |    |    | 0130/0382   | WINSTON LN               |  |
|                        | 035055 FT |    | == | 034897 FT   | (T484)                   |  |
|                        |           |    |    |             | 1 0 00134 0 00 0347+97   |  |
|                        |           |    |    |             | DENTON HOLLOW RD         |  |
|                        |           |    |    |             | (T438)                   |  |
|                        |           |    |    | 5 0130/0000 | LENGTH(AH 3007 BK 2491)  |  |
|                        |           |    |    |             |                          |  |
| WILLIAMSBURG DR        |           |    |    |             |                          |  |

DIST: 06-2 SR: 52  
RIGHT MUN: POCOPSON T

EXTRACT DATE: 12/28/2024 ROADWAY MANAGEMENT SYSTEM PAGE NUMBER: 147  
PRINT DATE: 12/30/2024 SLD COUNTY/SR - ANNUAL PRINT COUNTY: CHESTER

DIR: B TOTAL LEN: 11.127 MI. DIST: 06-2 SR: 52  
LEFT MUN: POCOPSON T RIGHT MUN: POCOPSON T

(SR3025 SEG 0057/0000)  
POCOPSON-WAWASET RD  
(GOVT)  
POCOPSON-LENAPE RD  
(GOVT)  
LENAPE UNIONVILLE RD  
(SR3025 SEG 0053/0180)

0103/0170

0103/0140

LENAPE UNIONVILLE RD  
(SR3025 SEG 0052/0180)  
POCOPSON-LENAPE RD  
(GOVT)

0103/0075

POCOPSON-LENAPE RD  
(GOVT)  
FOR SR 0052S TO 0052N  
(CONN)

0103/0045

0 0 00000 0 00 0000+00 028233 FT  
MFC BEGIN = C  
LENGTH(AH 0640 BK 0980) 0103/0000

027253 FT

FOR SR 0052N TO 0052S  
(CONN)  
POCOPSON-LENAPE RD  
(GOVT)

0102/0135

POCOPSON-LENAPE RD  
(GOVT)  
FOR SR 0052S TO 0052N  
(CONN)

0102/0050

028175 FT 0 0 00000 0 00 0000+00

MFC BEGIN = C

LENGTH(AH 0540 BK 0980)

0102/0000 BMSBN 15/0052/0100/0890

0100/0908 1 0 00134 0 00 0276+34

POCOPSON BR.

0100/0890 BMSBN 15/0052/0100/0890

0100/0324 BMSBN 15/0052/0100/0308

1 0 00134 0 00 0270+34

POCOPSON CR.

0100/0308 BMSBN 15/0052/0100/0308

LC FROM PARKERSVILLE RD

(CONN)

0100/0078 1 0 00134 0 00 0267+99

027195 FT VILLAGE: POCOPSON19382

PARKERSVILLE RD

(T439)

0100/0000 LENGTH(AH 0980 BK 3634)

0090/3610 030"H 24"W ELLIP CONC

LEN=0032 INSTALLED UNKN

0090/3320 015 "DIA CIRC CONCR

LEN=0032 INSTALLED UNKN

0090/3100 015 "DIA CIRC CONCR

LEN=0032 INSTALLED UNKN

0090/2635 018 "DIA CIRC CONCR

LEN=0032 INSTALLED UNKN

015 "DIA CIRC CONCR

EXTRACT DATE: 12/28/2024 ROADWAY MANAGEMENT SYSTEM PAGE NUMBER: 146  
PRINT DATE: 12/30/2024 SLD COUNTY/SR - ANNUAL PRINT COUNTY: CHESTER

DIR: B TOTAL LEN: 11.127 MI. DIST: 06-2 SR: 52  
LEFT MUN: POCOPSON T RIGHT MUN: POCOPSON T

DEBLYN V LN  
(PRDR)

0090/1755

1 0 00134 0 00 0231+00 023619 FT  
LOCUST GROVE RD  
(T435)

0090/0000

VALLEY RD  
(T359)

0080/1891

PENNSBURY  
EAST MARLBOROUGH T

0080/0241  
020810 FT

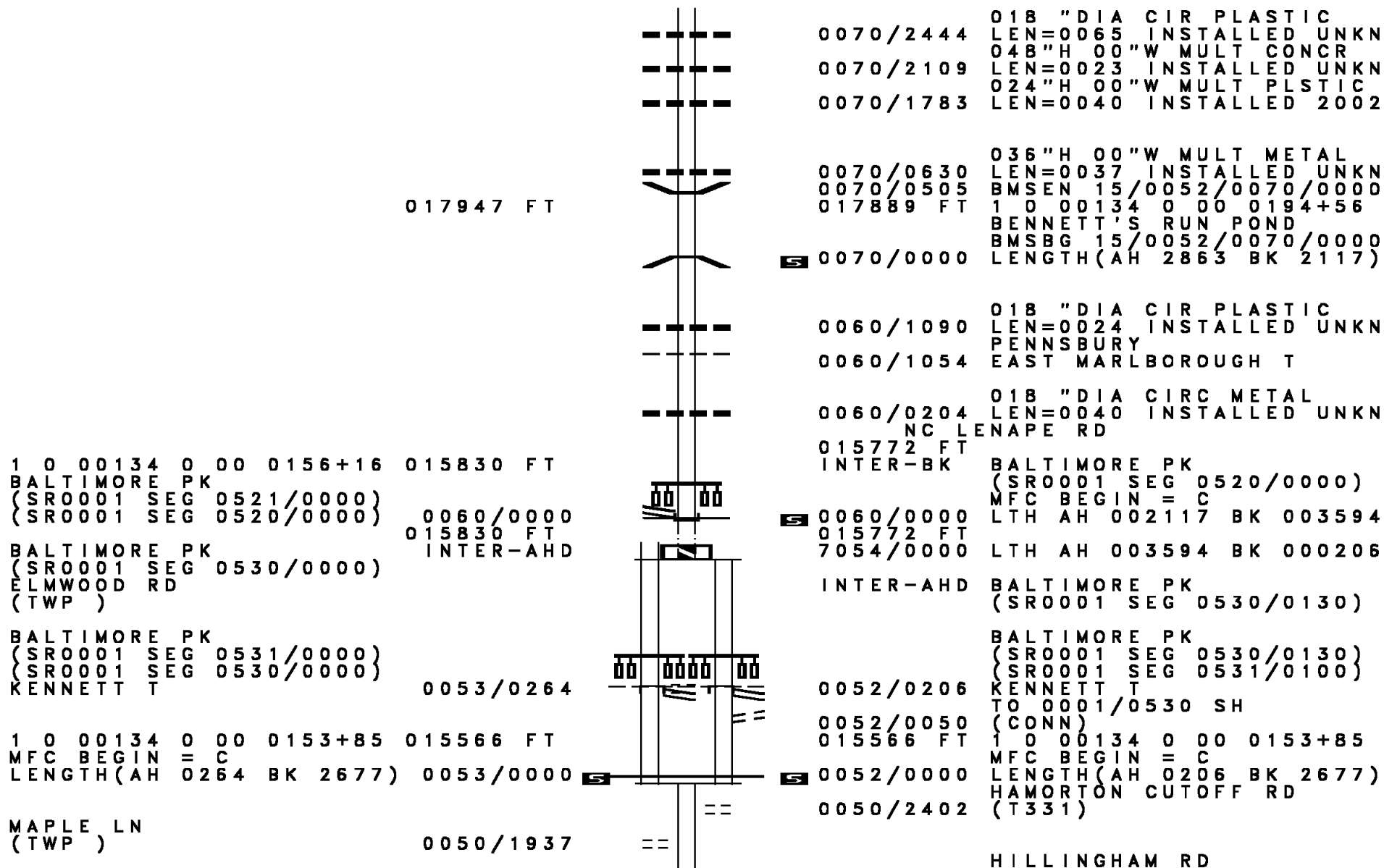
STREET RD  
(SR0926 SEG 0290/0000)  
FROM 0926/0280 SH  
(CONN)

0080/0000  
0070/2761

|           |                          |                         |
|-----------|--------------------------|-------------------------|
| 0090/2420 | LEN=0028                 | INSTALLED UNKN          |
| 0090/2100 | 015 "DIA CIRC CONCR      | LEN=0050 INSTALLED UNKN |
| 0090/2070 | WATERGLEN DR             | (T467)                  |
| 0090/1939 | BMSSEN 15/0052/0090/1918 | 1 0 00134 0 00 0250+11  |
| 0090/1918 | BRANCH POCOPSON CREEK    | BMSBG 15/0052/0090/1918 |
| 0090/1275 | 018 "DIA CIRC CONCR      | LEN=0040 INSTALLED UNKN |
| 0090/0846 | 018 "DIA CIRC METAL      | LEN=0040 INSTALLED UNKN |
| 0090/0370 | 024 "DIA CIR PLASTIC     | LEN=0040 INSTALLED UNKN |
| 0090/0051 | 018 "DIA CIR PLASTIC     | LEN=0030 INSTALLED UNKN |
| 023561 FT |                          |                         |
| 0090/0000 | LENGTH(AH 3634 BK 2809)  | 018 "DIA CIRC CONCR     |
| 0080/2635 | LEN=0035                 | INSTALLED UNKN          |
| 0080/1928 | 015 "DIA CIRC CONCR      | LEN=0036 INSTALLED UNKN |
| 0080/1734 | BMSSEN 15/0052/0080/1722 | 1 0 00134 0 00 0202+34  |
| 0080/1722 | BRANCH POCOPSON CREEK    | BMSBG 15/0052/0080/1722 |
| 0080/1664 | BALLINTREE LN            | (T474)                  |
| 0080/1372 | 015 "DIA CIRC CONCR      | LEN=0037 INSTALLED UNKN |
| 0080/0861 | POCOPSON                 | PENNSBURY T             |
| 0080/0496 | 024 "DIA CIR PLASTIC     | LEN=0032 INSTALLED UNKN |
| 020752 FT | 1 0 00134 0 00 0202+34   | STREET RD               |
| 0080/0000 | (SR0926 SEG 0290/0000)   | LENGTH(AH 2809 BK 2863) |
| 0070/2761 | TO 0926/0290 SH          | (CONN)                  |

EXTRACT DATE: 12/28/2024 ROADWAY MANAGEMENT SYSTEM PAGE NUMBER: 145  
PRINT DATE: 12/30/2024 SLD COUNTY/SR - ANNUAL PRINT COUNTY: CHESTER

DIR: B TOTAL LEN: 11.127 MI. DIST: 06-2 SR: 52  
LEFT MUN: EAST MARLBOROUGH T RIGHT MUN: EAST MARLBOROUGH T



DIR: B TOTAL LEN: 11.127 MI. DIST: 06-2 SR: 52  
LEFT MUN: KENNETT T RIGHT MUN: KENNETT T

ASHFORD DR  
(T677)  
SPRUCE LN  
(TWP)

0050/1522

0050/1314

MONTBARD DR  
(T632)

0050/0676

012889 FT

POND VIEW RD  
(T640)

0040/1480

BURROWS RUN RD  
(T328)

0030/2066

0050/1773 (TWP)  
036"H 24"W CON BOX CUL  
0050/1710 LEN=0065 INSTALLED UNKN

HILLINGHAM CT  
(T634)  
018"DIA CIRC CONCR  
0050/0864 LEN=0066 INSTALLED UNKN

012889 FT 1 0 00134 0 00 0127+08  
BYRON RD  
(PRDR)  
5 0050/0000 LENGTH(AH 2677 BK 3776)

CARDINAL LN  
(TWP)

HILLEDALE RD  
(T337)

0040/2432

018"DIA CIRC METAL  
0040/1380 LEN=0050 INSTALLED UNKN

015"DIA CAST IRON  
LEN=0033 INSTALLED UNKN  
015"DIA CIRC CONCR  
0040/0070 LEN=0030 INSTALLED UNKN  
009113 FT 1 0 00134 0 00 0089+20  
(AAR 529700X)#TRKS 01

5 0040/0000 LENGTH(AH 3776 BK 3121)  
018"DIA CIRC CONCR  
0030/2870 LEN=0025 INSTALLED UNKN  
018"DIA CIRC CONCR  
0030/2750 LEN=0036 INSTALLED UNKN

060"H 48"W CON BOX CUL  
0030/2026 LEN=0045 INSTALLED UNKN  
DEER POND LN

EXTRACT DATE: 12/28/2024 ROADWAY MANAGEMENT SYSTEM PAGE NUMBER: 143  
PRINT DATE: 12/30/2024 SLD COUNTY/SR - ANNUAL PRINT COUNTY: CHESTER

DIR: B TOTAL LEN: 11.127 MI. DIST: 06-2 SR: 52  
LEFT MUN: KENNETT T RIGHT MUN: KENNETT T

BALMORAL DR  
(T483)

0030/0829

005992 FT

WEDGEWOOD DR  
(T450)

0020/2780

FAIRVILLE RD  
(T464)

0020/1942

002581 FT

HILLSPRING RD  
(T488)

0010/1324

PADDOCK LN  
(PRDR)

0010/0607

000000 FT

0030/1932 (TWP )  
KENNETT  
0030/1375 PENNSBURY T  
015 "DIA CAST IRON  
LEN=0070 INSTALLED UNKN  
0030/1173 CHADDBURY LN  
0030/0829 (T482)  
HICKORY HILL RD  
0030/0267 (T434)  
005992 FT 1 0 00134 0 00 0060+25  
COSSART RD  
(T340)  
0030/0000 LENGTH(AH 3121 BK 3411)  
FAIRVILLE RD  
0020/1967 (T464)  
018 "DIA CIRC CONCR  
0020/1922 LEN=0030 INSTALLED UNKN  
018 "DIA CIRC CONCR  
0020/1054 LEN=0050 INSTALLED UNKN  
015 "DIA CIRC CONCR  
0020/0235 LEN=0050 INSTALLED UNKN  
002581 FT 1 0 00134 0 00 0025+93  
SHADOW LN  
(T457)  
0020/0000 LENGTH(AH 3411 BK 2581)  
COSSART MANOR RD  
0010/1069 (PRDR)  
RAINTREE RD  
0010/0350 (PRDR)  
000000 FT 1 0 00134 0 00 0000+00  
NC KENNETT PK  
INTER-BK DELAWARE STATE LINE  
(STBD)  
MFC BEGIN = B  
0010/0000 LENGTH(AH 2581 BK 0000)

EXTRACT DATE: 12/28/2024 ROADWAY MANAGEMENT SYSTEM PAGE NUMBER: 142  
PRINT DATE: 12/30/2024 SLD COUNTY/SR - ANNUAL PRINT COUNTY: CHESTER  
DIR: B TOTAL LEN: 19.233 MI. DIST: 06-2 SR: 41  
LEFT MUN: WEST SADBURY T RIGHT MUN: WEST SADBURY T

101546 FT



101549 FT AH-LANCASTER (36)  
BMS EN 15/0041/0390/2072  
INTER-AHD NEWPORT PK



EXTRACT DATE: 12/28/2024 ROADWAY MANAGEMENT SYSTEM PAGE NUMBER: 141  
PRINT DATE: 12/30/2024 SLD COUNTY/SR - ANNUAL PRINT COUNTY: CHESTER

DIR: B TOTAL LEN: 19.233 MI. DIST: 06-2 SR: 41  
LEFT MUN: WEST SADS BURY T RIGHT MUN: WEST SADS BURY T

ZOOK RD  
(T421)

0390/1761

FARM LN  
(PRDR)

0380/0923

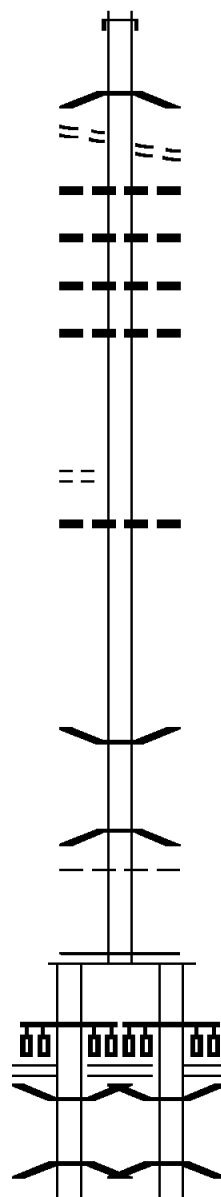
097354 FT

094824 FT

094333 FT

LOWER VALLEY RD  
(SR0372 SEG 0060/0000)

BMS EN 15/0041/0350/0081 0351/0686  
1 0 00215 0 00 0089+72 0351/0128  
OFFICERS RUN  
BMSBG 15/0041/0350/0081 0351/0081  
1 0 00215 0 00 0089+72 092896 FT



0390/2137 (SR0041 SEG 0010/0000)  
1 0 00215 0 00 0022+41  
PINE CREEK  
0390/2072 BMSBG 15/0041/0390/2072  
ZOOK RD  
0390/1761 (T421)  
018 "DIA CIRC CONCR  
LEN=0070 INSTALLED UNKN  
015 "DIA CIRC CONCR  
0390/1475 LEN=0035 INSTALLED UNKN  
015 "DIA CIRC CONCR  
0390/1135 LEN=0035 INSTALLED UNKN  
015 "DIA CIRC CONCR  
0390/0827 LEN=0035 INSTALLED UNKN  
015 "DIA CIRC CONCR  
0390/0555 LEN=0050 INSTALLED UNKN  
099412 FT 1 0 00215 0 00 0022+41  
S 0390/0000 LENGTH(AH 2137 BK 2055)

018 "DIA CIRC CONCR  
LEN=0035 INSTALLED UNKN  
097357 FT 1 0 00215 0 00 0041+61  
S 0380/0000 LENGTH(AH 2055 BK 2530)

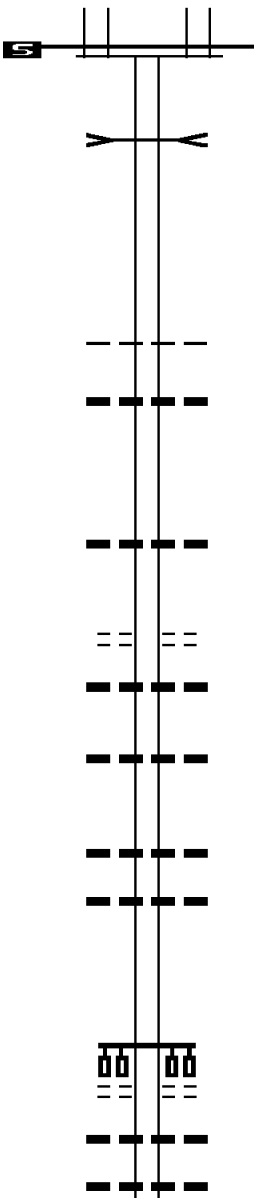
0370/0397 BMS EN 15/0041/0370/0000  
094827 FT 1 0 00215 0 00 0066+15  
SWAN ROAD  
S 0370/0000 BMSBG 15/0041/0370/0000  
LENGTH(AH 2530 BK 0491)  
WEST SADS BURY  
0360/0471 ATGLEN B  
094336 FT 1 0 00215 0 00 0085+59  
MFC BEGIN = B  
S 0360/0000 LENGTH(AH 0491 BK 1437)

LOWER VALLEY RD  
(SR0372 SEG 0060/0000)

0350/0686  
0350/0128 BMS EN 15/0041/0350/0081  
1 0 00215 0 00 0093+99  
OFFICERS RUN  
0350/0081 BMSBG 15/0041/0350/0081  
092899 FT 1 0 00215 0 00 0093+99

EXTRACT DATE: 12/28/2024 ROADWAY MANAGEMENT SYSTEM PAGE NUMBER: 140  
PRINT DATE: 12/30/2024 SLD COUNTY/SR - ANNUAL PRINT COUNTY: CHESTER

DIR: B TOTAL LEN: 19.233 MI. DIST: 06-2 SR: 41  
LEFT MUN: ATGLEN B RIGHT MUN: ATGLEN B

|  |   |   |
|--|---|---|
| MFC BEGIN = B<br>LENGTH(AH 1437 BK 2748) 0351/0000 |  | 0350/0000 MFC BEGIN = B<br>LENGTH(AH 1437 BK 2748)<br>VALLEY CREEK<br>STRUCTURE LENGTH 48 FT<br>BMSID 15/0041/0344/2087<br>0344/2087<br>090148 FT<br>090151 FT 0 0 00000 0 00 0000+00<br>0344/0000 LENGTH(AH 2748 BK 2307)<br>ATGLEN<br>0340/1978 WEST FALLOWFIELD T<br>015 "DIA CIRC CONCR<br>0340/1950 LEN=0076 INSTALLED UNKN<br>0340/0450 015 "DIA CIRC CONCR<br>087844 FT LEN=0072 INSTALLED UNKN<br>1 0 00215 0 00 0136+96<br>GLEN RUN RD<br>(T369)<br>0340/0000 LENGTH(AH 2307 BK 3450)<br>015 "DIA CIRC CONCR<br>0330/3420 LEN=0030 INSTALLED UNKN<br>0330/2695 018 "DIA CIRC CONCR<br>LEN=0047 INSTALLED UNKN<br>0330/1760 018 "DIA CIRC CONCR<br>LEN=0047 INSTALLED UNKN<br>0330/1350 018 "DIA CIRC CONCR<br>LEN=0047 INSTALLED UNKN<br>084391 FT<br>084394 FT 1 0 00215 0 00 0171+37<br>HIGHLAND RIDGE RD<br>(T383)<br>0330/0000 LENGTH(AH 3450 BK 1704)<br>024 "DIA CIRC CONCR<br>0324/1481 LEN=0050 INSTALLED UNKN<br>018 "DIA CIRC CONCR<br>0324/1231 LEN=0080 INSTALLED UNKN |
|--|---|---|

EXTRACT DATE: 12/28/2024 ROADWAY MANAGEMENT SYSTEM PAGE NUMBER: 139  
PRINT DATE: 12/30/2024 SLD COUNTY/SR - ANNUAL PRINT COUNTY: CHESTER

DIR: B TOTAL LEN: 19.233 MI. DIST: 06-2 SR: 41  
LEFT MUN: WEST FALLOWFIELD T RIGHT MUN: WEST FALLOWFIELD T

082687 FT

0324/0890

0324/0350  
082690 FT

0324/0000

028 "DIA CIRC CONCR  
LEN=0032 INSTALLED UNKN  
028 "DIA CIRC CONCR  
LEN=0032 INSTALLED UNKN  
0 0 00000 0 00 0000+00  
785 DRIVEWAY  
(PRDR)  
LENGTH(AH 1704 BK 2559)

080128 FT

0320/1144

0320/0933

0320/0633

0320/0328

0320/0007

080131 FT

0320/0000

0310/2050

0310/1810

0310/1112

0310/0927

015 "DIA CIRC CONCR  
LEN=0070 INSTALLED UNKN  
018 "DIA CIRC CONCR  
LEN=0075 INSTALLED UNKN  
018 "DIA CIRC CONCR  
LEN=0075 INSTALLED UNKN  
018 "DIA CIRC CONCR  
LEN=0075 INSTALLED UNKN  
018 "DIA CIRC CONCR  
LEN=0075 INSTALLED UNKN  
1 0 00215 0 00 0214+35  
LENGTH(AH 2559 BK 2531)  
018 "DIA CIRC CONCR  
LEN=0085 INSTALLED UNKN  
018 "DIA CIRC CONCR  
LEN=0062 INSTALLED UNKN  
036 "DIA CIRC CONCR  
LEN=0075 INSTALLED UNKN  
015 "DIA CIRC CONCR  
LEN=0070 INSTALLED UNKN

1 0 00215 0 00 0241+86 077597 FT  
FALLOW FIELD RD  
(TWP ) 0310/0000

0310/0022  
077600 FT

0310/0000

024 "DIA CIRC CONCR  
LEN=0050 INSTALLED UNKN  
LENGTH(AH 2531 BK 0986)

076611 FT

0300/0234  
076614 FT

0300/0000

KNIGHTS RUN  
STRUCTURE LENGTH 36 FT  
BMSID 15/0041/0300/0234  
1 0 00215 0 00 0250+05  
FRIENDSHIP CHURCH RD  
(SR3056 SEG 0010/0000)  
LENGTH(AH 0986 BK 1370)

EXTRACT DATE: 12/28/2024 ROADWAY MANAGEMENT SYSTEM PAGE NUMBER: 138  
PRINT DATE: 12/30/2024 SLD COUNTY/SR - ANNUAL PRINT COUNTY: CHESTER

DIR: B TOTAL LEN: 19.233 MI. DIST: 06-2 SR: 41  
LEFT MUN: WEST FALLOWFIELD T RIGHT MUN: WEST FALLOWFIELD T

075241 FT

075244 FT 0 0 00000 0 00 0000+00  
S 0294/0000 LENGTH(AH 1370 BK 2815)  
018 "DIA CIRC CONCR  
0290/2815 LEN=0047 INSTALLED UNKN

COCHRAN ST  
(T314)

0290/0931

1 0 00215 0 00 0288+17 072426 FT  
STEELVILLE RD  
(T382)

0290/0000

0290/0027 024 "DIA CIRC CONCR  
072429 FT LEN=0050 INSTALLED UNKN  
S 0290/0000 LENGTH(AH 2815 BK 3177)

069249 FT

0280/0381 018 "DIA CIRC METAL  
LEN=0346 INSTALLED UNKN  
0280/0378 060 "DIA CIRC METAL  
LEN=0060 INSTALLED UNKN  
0280/0035 024 "DIA CIR PLASTIC  
069252 FT LEN=0060 INSTALLED UNKN  
1 0 00215 0 00 0319+91  
LIMESTONE RD  
(SR0010 SEG 0180/0512)

S 0280/0000 LENGTH(AH 3177 BK 1361)

1 0 00215 0 00 0343+00 067888 FT  
COCHRAN RD  
(T314)  
MYERS DR  
(TWP)

0270/0000

0260/2026

0270/0707 024 "DIA CIRC CONCR  
LEN=0050 INSTALLED UNKN  
0270/0325 036 "DIA CIRC CONCR  
067891 FT LEN=0035 INSTALLED UNKN

S 0270/0000 LENGTH(AH 1361 BK 2218)

0260/1581 BERNARD AV  
(TWP)  
018 "DIA CIRC CONCR

| DIR: B   | TOTAL LEN: 19.233 MI. | DIST: 06-2                    | SR: 41  |
|--|-----------------------|-------------------------------|---|
| LEFT MUN: WEST FALLOWFIELD T   |                       | RIGHT MUN: WEST FALLOWFIELD T |   |
|  |                       | 0260/1203                     | LEN=0050 INSTALLED UNKN   |
| 065670 FT  |                       | 065673 FT                     | 1 0 00215 0 01 0356+74<br>DOE RUN<br>STRUCTURE LENGTH 12 FT<br>BMSID 15/0041/0260/0000                            |
| HONEYCROFT BL<br>TWP )   | 0250/2239             | 0260/0000                     | LENGTH(AH 2218 BK 2763)   |
| HONEYCROFT BL<br>TWP )   | 0250/2125             | 0250/2235                     | 028 "DIA CIRC CONCR<br>LEN=0032 INSTALLED UNKN  |
| HONEYCROFT BL<br>TWP )   | 0250/1312             | 0250/1624                     | WEST FALLOWFIELD<br>LONDONDERRY T   |
| 0 00215 0 01 0384+68 062907 FT<br>AGGS MANOR RD<br>SR3087 SEG 0030/3015) 0250/0000 |                       | 0250/1312                     | 018 "DIA CIRC CONCR<br>LEN=0039 INSTALLED UNKN<br>DOE RUN BR.<br>STRUCTURE LENGTH 9 FT<br>BMSID 15/0041/0250/0615 |
|  |                       | 0250/1179                     | 062910 FT   |
|  |                       | 0250/0615                     | 0250/0000 LENGTH(AH 2763 BK 2852)<br>018 "DIA CIRC CONCR<br>LEN=0037 INSTALLED UNKN                               |
|  |                       | 0240/2815                     | BRANCH DOE RUN<br>STRUCTURE LENGTH 10 FT<br>BMSID 15/0041/0240/1215   |
| 060055 FT  |                       | 0240/1215                     | 015 "DIA CIRC CONCR<br>LEN=0035 INSTALLED UNKN<br>1 0 00215 0 01 0413+57<br>KELLER RD<br>(T388)                   |
|  |                       | 0240/0066                     | 0240/0000 LENGTH(AH 2852 BK 3293)<br>024 "DIA CIRC CONCR<br>LEN=0050 INSTALLED UNKN                               |
|  |                       | 060058 FT                     | 018 "DIA CIRC CONCR<br>LEN=0035 INSTALLED UNKN<br>018 "DIA CIRC CONCR   |
|  |                       | 0230/3070                     |   |
|  |                       | 0230/2666                     |   |

DIR: B TOTAL LEN: 19.233 MI. DIST: 06-2 SR: 41  
LEFT MUN: LONDONDERRY T RIGHT MUN: LONDONDERRY T

|                        |           |  |  |  |           |                         |             |      |
|------------------------|-----------|--|--|--|-----------|-------------------------|-------------|------|
|                        |           |  |  |  | 0230/2190 | LEN=0065                | INSTALLED   | UNKN |
|                        |           |  |  |  |           |                         | FERNWOOD RD |      |
|                        |           |  |  |  | 0230/1417 | (T367)                  |             |      |
|                        |           |  |  |  | 0230/1373 | 018 " DIA               | CIRC CONCR  |      |
|                        |           |  |  |  |           | LEN=0037                | INSTALLED   | UNKN |
|                        |           |  |  |  | 0230/0540 | 018 " DIA               | CIRC CONCR  |      |
| 056762 FT              |           |  |  |  | 056765 FT | LEN=0036                | INSTALLED   | UNKN |
|                        |           |  |  |  |           | 1 0 00215 0 01 0446+08  |             |      |
|                        |           |  |  |  |           | BRANCH DOE RUN          |             |      |
|                        |           |  |  |  |           | STRUCTURE LENGTH 8 FT   |             |      |
|                        |           |  |  |  | 0230/0000 | BMSID 15/0041/0230/0000 |             |      |
|                        |           |  |  |  |           | LENGTH(AH 3293 BK 1859) |             |      |
|                        |           |  |  |  |           |                         |             |      |
|                        |           |  |  |  | 0220/0042 | 015"H 00"W              | MULT CONCR  |      |
| 1 0 00215 0 01 0464+96 | 054903 FT |  |  |  | 054906 FT | LEN=0040                | INSTALLED   | UNKN |
| DALEVILLE JENNERSVILLE |           |  |  |  |           | DERRY MEETING RD        |             |      |
| (SR0796 SEG 0110/3137) | 0220/0000 |  |  |  | 0220/0000 | (SR3041 SEG 0010/0000)  |             |      |
|                        |           |  |  |  |           | LENGTH(AH 1859 BK 2471) |             |      |
|                        |           |  |  |  | 0210/2471 | 015"H 00"W              | MULT CONCR  |      |
|                        |           |  |  |  |           | LEN=0040                | INSTALLED   | UNKN |
|                        |           |  |  |  | 0210/2190 | 028 " DIA               | CIRC CONCR  |      |
|                        |           |  |  |  |           | LEN=0032                | INSTALLED   | UNKN |
|                        |           |  |  |  | 0210/1701 | 015 " DIA               | CIRC CONCR  |      |
|                        |           |  |  |  |           | LEN=0042                | INSTALLED   | UNKN |
|                        |           |  |  |  |           |                         |             |      |
|                        |           |  |  |  | 052435 FT | 1 0 00215 0 01 0496+03  |             |      |
|                        |           |  |  |  |           | MFC BEGIN = B           |             |      |
|                        |           |  |  |  | 0210/0000 | LENGTH(AH 2471 BK 1350) |             |      |
|                        |           |  |  |  |           |                         |             |      |
|                        |           |  |  |  | 0202/0906 | 024 " DIA               | CIRC CONCR  |      |
|                        |           |  |  |  |           | LEN=0044                | INSTALLED   | UNKN |
| FOR SR 0041N TO 0041S  |           |  |  |  |           | FOR SR 0041N TO 0041S   |             |      |
| (CONN)                 |           |  |  |  |           | (CONN)                  |             |      |
| LONDONDERRY-GAPNEWPORT | 0203/0900 |  |  |  | 0202/0900 | LONDONDERRY-GAPNEWPORT  |             |      |
| (GOVT)                 |           |  |  |  |           | (GOVT)                  |             |      |
| LONDONDERRY-GAPNEWPORT |           |  |  |  |           | LONDONDERRY-GAPNEWPORT  |             |      |
| (GOVT)                 |           |  |  |  |           | (GOVT)                  |             |      |
| STREET RD              |           |  |  |  | 0202/0800 | STREET RD               |             |      |
| (SR0926 SEG 0083/0760) | 0203/0800 |  |  |  |           | (SR0926 SEG 0087/0000)  |             |      |
| STREET RD              |           |  |  |  |           | STREET RD               |             |      |
| (SR0926 SEG 0082/0760) |           |  |  |  |           | (SR0926 SEG 0086/0000)  |             |      |

EXTRACT DATE: 12/28/2024 ROADWAY MANAGEMENT SYSTEM PAGE NUMBER: 135  
PRINT DATE: 12/30/2024 SLD COUNTY/SR - ANNUAL PRINT COUNTY: CHESTER

DIR: B TOTAL LEN: 19.233 MI. DIST: 06-2 SR: 41  
LEFT MUN: LONDONDERRY T RIGHT MUN: LONDONDERRY T

|   |                            |                            |                                       |  |
|---|----------------------------|----------------------------|---------------------------------------|--|
| LONDONDERRY-GAPNEWPORT<br>(GOVT)<br>LONDONDERRY-GAPNEWPORT<br>(GOVT)<br>FOR SR 0041S TO 0041N<br>(CONN) | 0203/0750<br><br>0203/0700 | (C)(C)(C)<br><br>(C)(C)(C) | 0202/0750<br><br>0202/0700            | LONDONDERRY-GAPNEWPORT<br>(GOVT)<br>LONDONDERRY-GAPNEWPORT<br>(GOVT)<br>FOR SR 0041S TO 0041N<br>(CONN)              |
| 0 0 00000 0 00 0000+00 051082 FT<br>MFC BEGIN = B<br>LENGTH(AH 1350 BK 1722)                            | 0203/0000                  | 5                          | 051085 FT<br>0202/0000<br>0200/1500   | 0 0 00000 0 00 0000+00<br>MFC BEGIN = B<br>LENGTH(AH 1350 BK 1722)<br>028 "DIA CIRC CONCR<br>LEN=0032 INSTALLED UNKN |
|   | 049360 FT                  | ---                        | 0200/0060<br>049363 FT                | 018 "DIA CIRC CONCR<br>LEN=0509 INSTALLED UNKN<br>1 0 00215 0 01 0520+45<br>WHITE HORSE RD<br>(SR3039 SEG 0026/1403) |
| WHITE HORSE RD<br>(SR3039 SEG 0026/1403)  | 0200/0000                  | ==                         | 5 0200/0000<br>0190/2058              | (SR3039 SEG 0026/1403)<br>LENGTH(AH 1722 BK 2098)<br>018 "DIA CIRC CONCR<br>LEN=0065 INSTALLED UNKN                  |
|   | 047262 FT                  | ---                        | 047265 FT                             | 1 0 00215 0 01 0541+41<br>HOOD RD<br>(T387)  |
|   |                            | ==                         | 5 0190/0000                           | LENGTH(AH 2098 BK 3011)  |
| WALTER RD<br>(T310)   | 0180/1987                  | ==                         | 0180/1970<br>0180/1650                | LONDONDERRY<br>LONDON GROVE T<br>028 "DIA CIRC CONCR<br>LEN=0032 INSTALLED UNKN                                      |
| 1 0 00215 0 01 0571+59 044251 FT<br>GUERNSEY RD<br>(SR3037 SEG 0030/3744)                               | 0180/0000                  | ==                         | 044254 FT<br>5 0180/0000<br>0170/1770 | LENGTH(AH 3011 BK 2231)<br>036 "DIA CIRC CONCR<br>LEN=0038 INSTALLED UNKN  |

EXTRACT DATE: 12/28/2024 ROADWAY MANAGEMENT SYSTEM PAGE NUMBER: 134  
PRINT DATE: 12/30/2024 SLD COUNTY/SR - ANNUAL PRINT COUNTY: CHESTER

DIR: B TOTAL LEN: 19.233 MI. DIST: 06-2 SR: 41  
LEFT MUN: LONDON GROVE T RIGHT MUN: LONDON GROVE T

|   |                        |   |
|---|------------------------|---|
| 042020 FT   | 0170/0030<br>042023 FT | 024 "DIA CIRC CONCR<br>LEN=0050 INSTALLED UNKN<br>1 0 00215 0 01 0594+04<br>MOSQUITO LN<br>(T306) |
|   | == 0170/0000           | LENGTH(AH 2231 BK 3075)   |
|   |                        |   |
|   |                        | WHITE CLAY  |
|   | 0160/0778              | STRUCTURE LENGTH 16 FT<br>BMSID 15/0041/0160/0778   |
| 1 0 00215 0 01 0624+74 038945 FT<br>PENNOCK LN<br>(T303)      | 0160/0410<br>038948 FT | 018 "DIA CIRC CONCR<br>LEN=0050 INSTALLED UNKN  |
|   | == 0160/0000           | LENGTH(AH 3075 BK 1627)   |
|   | 0150/1610              | 018 "DIA CIRC CONCR<br>LEN=0050 INSTALLED UNKN  |
| TO 0841/0230 SH<br>(CONN)                                     |                        |   |
| CHATHAM RD<br>(SR0841 SEG 0230/2405)                          | 0150/0650              | CHATHAM RD<br>(SR0841 SEG 0230/2405)  |
|   | 0150/0580              | 018 "DIA CIRC CONCR<br>LEN=0040 INSTALLED UNKN  |
|   | 0150/0508<br>037321 FT | TO 0841/0240 SH<br>(CONN)   |
| 1 0 00215 0 01 0636+03 037318 FT<br>CHURCH ALLEY RD<br>(T551) | == 0150/0000           | LENGTH(AH 1627 BK 3796)   |
|   | 0140/3415              | 018 "DIA CIRC CONCR<br>LEN=0050 INSTALLED UNKN  |
| PENWYCK LN<br>(TWP )  |                        |   |
|   | == 0140/2485           |   |



DIST: 06-2 SR: 41  
RIGHT MUN: LONDON GROVE T

EXTRACT DATE: 12/28/2024 ROADWAY MANAGEMENT SYSTEM PAGE NUMBER: 132  
PRINT DATE: 12/30/2024 SLD COUNTY/SR - ANNUAL PRINT COUNTY: CHESTER

DIR: B TOTAL LEN: 19.233 MI. DIST: 06-2 SR: 41  
LEFT MUN: LONDON GROVE T RIGHT MUN: LONDON GROVE T

OLD BALTIMORE PK  
(SR3026 SEG 0340/1400) 0100/0425

WYE RD  
(SR9110 SEG 0010/0232) 0100/0140  
026859 FT

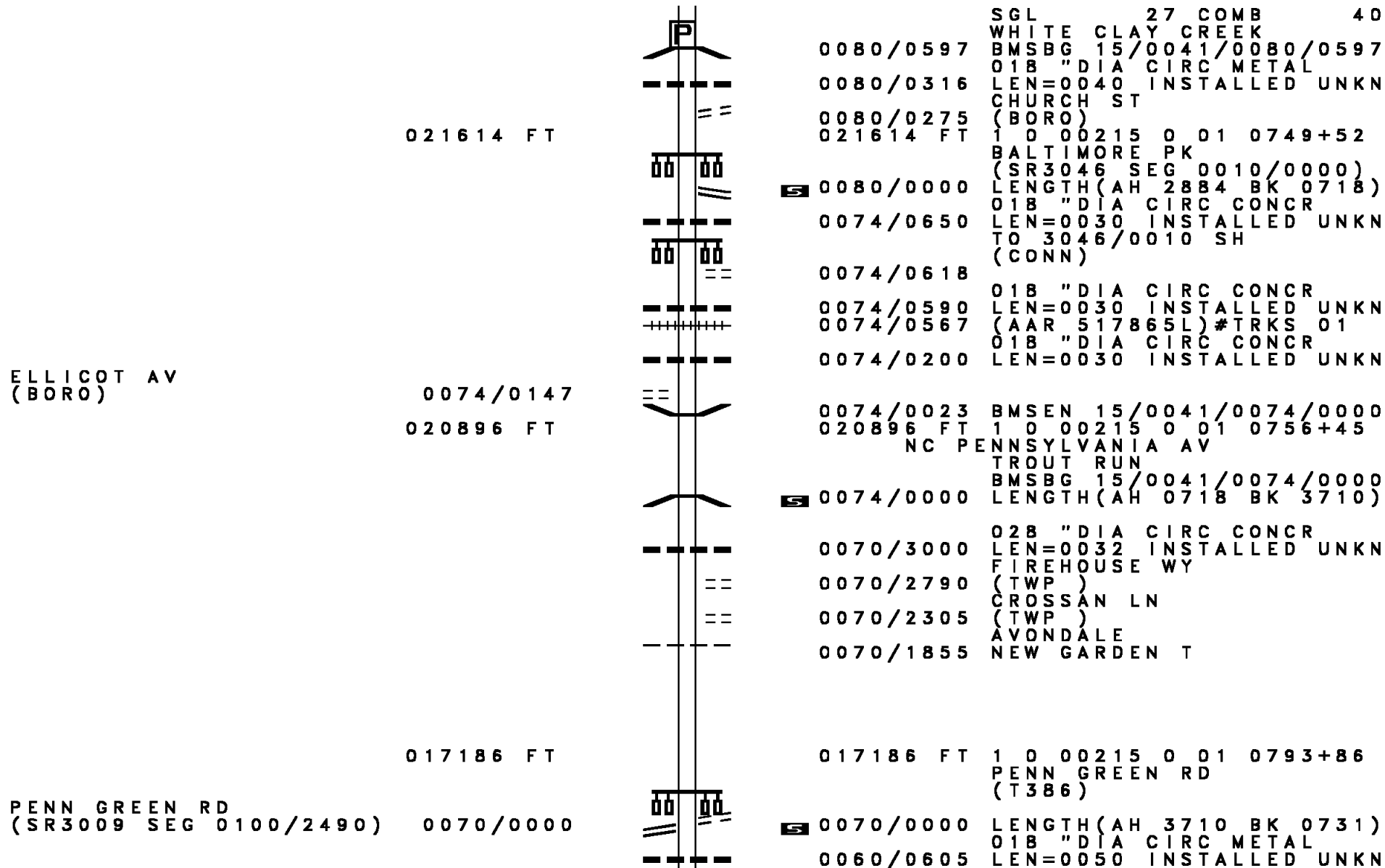
THIRD ST  
(BORO) 0080/1705

W STATE ST  
(BORO) 0080/0937

0100/0350 028"H 28"W ELLIP CONC  
LEN=0032 INSTALLED UNKN  
0100/0200 028"DIA CIRC CONCR  
LEN=0032 INSTALLED UNKN  
026859 FT 1 0 00215 0 01 0745+41  
028"DIA CIRC CONCR  
LEN=0032 INSTALLED UNKN  
LONDON WY  
(T567)  
0100/0000 LENGTH(AH 2223 BK 2361)  
GLEN WILLOW RD  
(T388)  
024498 FT 1 0 00131 0 00 0899+15  
NC GA P NEWPORT PK  
SIXTH ST  
(BORO)  
LONDON GROVE  
AVONDALE B  
0094/0000 LENGTH(AH 2361 BK 2884)  
FIFTH ST  
(BORO)  
0080/2384 024"H 18"W CON BOX CUL  
LEN=0040 INSTALLED UNKN  
FOURTH ST  
(BORO)  
0080/2046 THIRD ST  
(SR3035 SEG 0010/0000)  
SECOND ST  
(BORO)  
0080/1357 028"DIA CIRC CONCR  
LEN=0032 INSTALLED UNKN  
FIRST ST  
(BORO)  
0080/0950 024"DIA CIRC METAL  
LEN=0040 INSTALLED UNKN  
018"DIA CIRC CONCR  
LEN=0024 INSTALLED UNKN  
BMSN 15/0041/0080/0597  
0080/0666 BRIDGE POSTED (TONS)  
0 0 00000 0 00 0000+00

EXTRACT DATE: 12/28/2024 ROADWAY MANAGEMENT SYSTEM PAGE NUMBER: 131  
PRINT DATE: 12/30/2024 SLD COUNTY/SR - ANNUAL PRINT COUNTY: CHESTER

DIR: B TOTAL LEN: 19.233 MI. DIST: 06-2 SR: 41  
LEFT MUN: AVONDALE B RIGHT MUN: AVONDALE B



EXTRACT DATE: 12/28/2024 ROADWAY MANAGEMENT SYSTEM PAGE NUMBER: 130  
PRINT DATE: 12/30/2024 SLD COUNTY/SR - ANNUAL PRINT COUNTY: CHESTER

DIR: B TOTAL LEN: 19.233 MI. DIST: 06-2 SR: 41  
LEFT MUN: NEW GARDEN T RIGHT MUN: NEW GARDEN T

|                                     |    |                        |  |
|-------------------------------------|----|------------------------|--|
| 016455 FT                           |    | 016455 FT              | 1 0 00215 0 01 0816+82<br>NEW GARDEN RD<br>(T327)  |
|                                     | == | 5 0060/0000            | LENGTH(AH 0731 BK 2698)  |
| 0 0 00000 0 00 0000+00 013757 FT    |    | 013757 FT              |  |
| ST GABRIEL CHURCH<br>(PRDR)         | == | 5 0054/0000            | LENGTH(AH 2698 BK 1873)  |
| 0054/0000                           |    |                        |  |
| 011884 FT                           | == | 0050/0150<br>011884 FT | FROM 3033/0030 SH<br>(CONN)<br>1 0 00215 0 01 0847+12<br>NEWARK RD<br>(SR3033 SEG 0030/0000) |
| NEWARK RD<br>(SR3033 SEG 0030/0000) | == | 5 0050/0000            | LENGTH(AH 1873 BK 2343)  |
| FROM 3033/0020 SH<br>(CONN)         | == |                        |  |
| 0050/0000                           |    |                        |  |
| 0040/2207                           | == | 0040/2000              | 028 "DIA CIRC CONCR<br>LEN=0032 INSTALLED UNKN   |
|                                     |    |                        |  |
|                                     | == | 0040/1043              | NEW GARDEN RD<br>(T327)  |
|                                     |    |                        |  |
| 1 0 00215 0 01 0871+38 009541 FT    |    | 009541 FT              | BRITANY DR<br>(TWP)  |
| STARR RD                            | == | 5 0040/0000            | LENGTH(AH 2343 BK 2485)  |
| (T441)                              | == |                        |  |
| LC FROM STARR RD                    |    |                        |  |
| (CONN)                              |    |                        |  |
| 0040/0000                           |    |                        |  |
| 0030/2365                           | == | 0030/2200              | 028 "DIA CIRC CONCR<br>LEN=0032 INSTALLED UNKN   |
|                                     |    |                        |  |
|                                     | == | 0030/2165              | 018 "DIA CIRC CONCR<br>LEN=0030 INSTALLED UNKN   |
|                                     |    |                        |  |
| SUNNY DELL RD                       |    |                        |  |
| (SR3024 SEG 0080/2527)              | == |                        |  |
| 0030/0787                           |    |                        |  |

EXTRACT DATE: 12/28/2024 ROADWAY MANAGEMENT SYSTEM PAGE NUMBER: 129  
PRINT DATE: 12/30/2024 SLD COUNTY/SR - ANNUAL PRINT COUNTY: CHESTER

DIR: B TOTAL LEN: 19.233 MI. DIST: 06-2 SR: 41  
LEFT MUN: NEW GARDEN T RIGHT MUN: NEW GARDEN T

|  |                        |     |                        |   |
|--|------------------------|-----|------------------------|---|
|  | 007056 FT              | ==  | 0030/0075<br>007056 FT | SHEEHAN RD<br>(T407)<br>1 0 00215 0 01 0895+52<br>SHARP RD<br>(T439)                  |
|  |                        | ==  | 5 0030/0000            | LENGTH(AH 2485 BK 3674)   |
|  |                        | --- | 0020/1500              | 028 "DIA CIRC CONCR<br>LEN=0005 INSTALLED UNKN  |
|  |                        | ==  | 0020/0660              | SHEEHAN RD<br>(T407)  |
| RAMP TO SR3013<br>(SR8021 SEG 0502/0000) | 0020/0634              | ==  |                        |   |
|  |                        | ==  | 0020/0459              | RAMP FROM SR3013<br>(SR8021 SEG 0750/0470)  |
|  |                        | ==  | 0020/0417              | RAMP FROM SR3013<br>(SR8021 SEG 0512/0473)  |
|  | 003382 FT              | ==  | 0020/0042              | BMS EN 15/0041/0020/0000  |
|  |                        | ==  | 003382 FT              | 1 0 00215 0 01 0931+90<br>LIMESTONE ROAD<br>BMSBG 15/0041/0020/0000                   |
|  |                        | ==  | 5 0020/0000            | LENGTH(AH 3674 BK 3382)   |
|  |                        | ==  | 0010/3023              | RAMP TO SR3013<br>(SR8021 SEG 0010/0000)  |
|  |                        | --- | 0010/2699              | NEW GARDEN<br>KENNETT T   |
|  |                        | --- | 0010/1450              | 028 "DIA CIRC CONCR<br>LEN=0032 INSTALLED UNKN  |
|  |                        | --- | 0010/0435              | 018 "DIA CIRC CONCR<br>LEN=0050 INSTALLED UNKN  |
| SKYVIEW LN<br>(T647)                     | 0010/0391<br>000000 FT | ==  | 000000 FT              | 1 0 00215 0 01 0965+71<br>NC GAP NEWPORT PK<br>INTER-BK DELAWARE STATE LINE<br>(STBD) |
|  |                        | --- | 5 0010/0000            | MFC BEGIN = B<br>LENGTH(AH 3382 BK 0000)  |

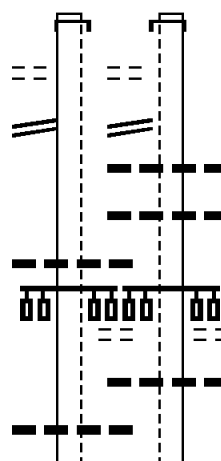
EXTRACT DATE: 12/28/2024 ROADWAY MANAGEMENT SYSTEM PAGE NUMBER: 128  
PRINT DATE: 12/30/2024 SLD COUNTY/SR - ANNUAL PRINT COUNTY: CHESTER

DIR: B TOTAL LEN: 31.348 MI. DIST: 06-2 SR: 30  
LEFT MUN: TREDYFFRIN T RIGHT MUN: TREDYFFRIN T

AH-DELAWARE (23) 165120 FT  
LANCASTER AV INTER-AHD  
(SR0030 SEG 0011/0000) 0681/2939  
MEADOWBROOK RD  
(TWP ) 0681/2689  
CONESTOGA RD  
(SR1006 SEG 0050/1499) 0681/2419

018 "DIA CIRC CONCR  
LEN=0036 INSTALLED UNKN 0681/1899  
DEVON SQ  
(PRDR) 0681/1800

015 "DIA CIRC CONCR  
LEN=0024 INSTALLED UNKN 0681/1480



165516 FT  
INTER-AHD  
0680/2930 LANCASTER AV  
(SR0030 SEG 0010/0000)  
0680/2665 MEADOWBROOK RD  
(TWP )  
0680/2446 CONESTOGA RD  
(SR1006 SEG 0050/1499)  
0680/2234 024 "DIA CIRC CONCR  
LEN=0025 INSTALLED UNKN  
0680/1965 024 "DIA CIRC CONCR  
LEN=0027 INSTALLED UNKN

DEVON SQ  
(PRDR)  
0680/1799  
0680/1538 018 "DIA CIRC CONCR  
LEN=0025 INSTALLED UNKN

015 "DIA CIRC CONCR

EXTRACT DATE: 12/28/2024 ROADWAY MANAGEMENT SYSTEM PAGE NUMBER: 127  
PRINT DATE: 12/30/2024 SLD COUNTY/SR - ANNUAL PRINT COUNTY: CHESTER

DIR: B TOTAL LEN: 31.348 MI. DIST: 06-2 SR: 30  
LEFT MUN: TREDYFFRIN T RIGHT MUN: TREDYFFRIN T

|   |  |
|---|--|
| 018 "DIA CIRC CONCR<br>LEN=0024 INSTALLED UNKN 0681/1380                          | 0680/1430 LEN=0032 INSTALLED UNKN  |
| 018 "DIA CIRC CONCR<br>LEN=0024 INSTALLED UNKN 0681/1150                          | 0680/1240 018 "DIA CIRC METAL<br>LEN=0032 INSTALLED UNKN                           |
| BERKLEY RD<br>(T419) 0681/1090  | BERKLEY RD<br>(T419) 0680/1066   |
| 018 "DIA CIRC CONCR<br>LEN=0028 INSTALLED UNKN 0681/0902                          | 024 "DIA CIRC CONCR<br>LEN=0030 INSTALLED UNKN 0680/1050                           |
| 018 "DIA CIRC CONCR<br>LEN=0022 INSTALLED UNKN 0681/0570                          | 018 "DIA CIRC CONCR<br>LEN=0032 INSTALLED UNKN 0680/0956                           |
| 1 0 00142 0 01 1618+93 162181 FT<br>VILLAGE: STRAFFORD19087<br>GROVE AV<br>(T594) | 018 "DIA CIRC CONCR<br>LEN=0030 INSTALLED UNKN 0680/0622                           |
| LENGTH(AH 2939 BK 2517) 0681/0000   | 162586 FT 1 0 00142 0 01 1619+24<br>VILLAGE: TREDYFFRIN19333<br>GROVE AV<br>(T594) |
| OLD LANCASTER RD<br>(T404) 0671/2464  | LENGTH(AH 2930 BK 2492) 0680/0000  |
| 030 "DIA CIRC CONCR<br>LEN=0029 INSTALLED UNKN 0671/1952                          | OLD LANCASTER RD<br>(T404) 0670/2450   |
| VALLEY FORGE RD<br>(T379) 0671/1317   | VALLEY FORGE RD<br>(T379) 0670/1317  |
| TREDYFFRIN<br>EASTTOWN T 0671/1314  | TREDYFFRIN<br>EASTTOWN T 0670/1311   |
| 015 "DIA CIRC CONCR<br>LEN=0027 INSTALLED UNKN 0671/1266                          | 015 "DIA CIRC CONCR<br>LEN=0030 INSTALLED UNKN 0670/1273                           |
| 018 "DIA CIRC CONCR<br>LEN=0027 INSTALLED UNKN 0671/1142                          | 018 "DIA CIRC CONCR<br>LEN=0030 INSTALLED UNKN 0670/1145                           |
| DORSET RD<br>(T310) 0671/0726   | DORSET RD<br>(T310) 0670/0726  |
| DEVON BL<br>(T311) 0671/0368  | DEVON BL<br>(T311) 0670/0364   |
| 1 0 00142 0 01 1594+25 159664 FT<br>UNKNOWN ST                                    | 1 0 00142 0 01 1594+25<br>UNKNOWN ST 160094 FT                                     |

EXTRACT DATE: 12/28/2024 ROADWAY MANAGEMENT SYSTEM PAGE NUMBER: 126  
PRINT DATE: 12/30/2024 SLD COUNTY/SR - ANNUAL PRINT COUNTY: CHESTER

DIR: B TOTAL LEN: 31.348 MI. DIST: 06-2 SR: 30  
LEFT MUN: EASTTOWN T RIGHT MUN: EASTTOWN T

| (TWP )                            |   |  |  |   |           | (TWP )                  |
|-----------------------------------|---|--|--|---|-----------|-------------------------|
| WATERLOO RD                       |   |  |  |   |           | WATERLOO RD             |
| (SR2021 SEG 0050/0000)            |   |  |  |   |           | (SR2021 SEG 0050/0000)  |
| LENGTH(AH 2517 BK 1072) 0671/0000 | 5 |  |  | 5 | 0670/0000 | LENGTH(AH 2492 BK 1095) |
| 018 "DIA CIRC METAL               |   |  |  |   |           | 024 "DIA CIRC METAL     |
| LEN=0024 INSTALLED UNKN 0661/0458 |   |  |  |   | 0660/0458 | LEN=0025 INSTALLED UNKN |
| 1 0 00142 0 01 1583+22 158592 FT  |   |  |  |   | 158999 FT | 1 0 00142 0 01 1583+22  |
| FAIRFIELD RD                      |   |  |  |   |           | VILLAGE: DEVON 19333    |
| (T302)                            |   |  |  |   |           | FAIRFIELD RD            |
| LENGTH(AH 1072 BK 2496) 0661/0000 | 5 |  |  | 5 | 0660/0000 | (T302)                  |
| 024 "DIA CIRC CONCR               |   |  |  |   |           | LENGTH(AH 1095 BK 2484) |
| LEN=0026 INSTALLED UNKN 0651/2332 |   |  |  |   |           |                         |
| 015 "DIA CIRC CONCR               |   |  |  |   |           |                         |
| LEN=0010 INSTALLED UNKN 0651/2124 |   |  |  |   |           |                         |
| ARLINGTON RD                      |   |  |  |   |           |                         |
| (T306)                            |   |  |  |   | 0650/1987 | ARLINGTON RD            |
| 015 "DIA CIRC CONCR               |   |  |  |   |           | (T306)                  |
| LEN=0030 INSTALLED UNKN 0651/1974 |   |  |  |   |           |                         |
| 015 "DIA CIRC CONCR               |   |  |  |   |           |                         |
| LEN=0050 INSTALLED UNKN 0651/1822 |   |  |  |   |           |                         |
| 015 "DIA CIRC CONCR               |   |  |  |   |           |                         |
| LEN=0030 INSTALLED UNKN 0651/1695 |   |  |  |   |           |                         |
|                                   |   |  |  |   | 0650/1372 | 018 "DIA CIRC CONCR     |
|                                   |   |  |  |   |           | LEN=0040 INSTALLED UNKN |
| 018 "DIA CIRC CONCR               |   |  |  |   |           |                         |
| LEN=0025 INSTALLED UNKN 0651/0010 |   |  |  |   | 156515 FT | 1 0 00142 0 01 1558+57  |
| 1 0 00142 0 01 1558+57 156096 FT  |   |  |  |   |           | VILLAGE: EASTTOWN 19333 |
| LAKESIDE AV                       |   |  |  |   |           | LAKESIDE AV             |
| (T308)                            |   |  |  |   |           | (T308)                  |
| LAKESIDE AV                       |   |  |  |   |           | LAKESIDE AV             |
| (T308)                            |   |  |  |   |           | (T308)                  |
| LENGTH(AH 2496 BK 2524) 0651/0000 | 5 |  |  | 5 | 0650/0000 | LENGTH(AH 2484 BK 2545) |
|                                   |   |  |  |   | 0640/2460 | 018 "DIA CIRC CONCR     |
|                                   |   |  |  |   |           | LEN=0030 INSTALLED UNKN |
| MIDLAND AV                        |   |  |  |   |           |                         |
| (T333)                            |   |  |  |   |           | MIDLAND AV              |
|                                   |   |  |  |   | 0640/1355 | (T333)                  |
| OLD LANCASTER RD                  |   |  |  |   |           | OLD LANCASTER RD        |
| (T314)                            |   |  |  |   | 0640/1294 | (T314)                  |
| 024 "DIA CIRC CONCR               |   |  |  |   |           |                         |



EXTRACT DATE: 12/28/2024 ROADWAY MANAGEMENT SYSTEM PAGE NUMBER: 125  
PRINT DATE: 12/30/2024 SLD COUNTY/SR - ANNUAL PRINT COUNTY: CHESTER

DIR: B TOTAL LEN: 31.348 MI. DIST: 06-2 SR: 30  
LEFT MUN: EASTTOWN T RIGHT MUN: EASTTOWN T

|   |     |      |     |           |  |
|---|-----|------|-----|-----------|--|
| LEN=0040 INSTALLED UNKN 0641/1300                             | --- | ---  | --- | 0640/1255 | 024 "DIA CIRC CONCR<br>LEN=0030 INSTALLED UNKN |
| WOODSIDE AV<br>(T334) 0641/0998                               | ==  | ==   | ==  | 0640/0989 | WOODSIDE AV<br>(T334)                          |
| 036 "H 24 "W CON BOX CUL<br>LEN=0050 INSTALLED UNKN 0641/0965 | --- | ---  | --- | 0640/0970 | 018 "DIA CIRC CONCR<br>LEN=0028 INSTALLED UNKN |
| 015 "DIA CIRC CONCR<br>LEN=0024 INSTALLED UNKN 0641/0586      | --- | ---  | --- | 0640/0565 | 018 "DIA CIRC CONCR<br>LEN=0028 INSTALLED UNKN |
| MAIN AV<br>(T330) 0641/0382                                   | ==  | ==   | ==  | 0640/0405 | 018 "DIA CIRC CONCR<br>LEN=0028 INSTALLED UNKN |
| PRIVATE DR<br>(PRDR) 0641/0196                                | 00  | 0000 | 00  | 0640/0374 | MAIN AV<br>(T330)                              |
| 1 0 00142 0 01 1535+79 153572 FT                              | ==  | ==   | ==  | 0640/0189 | PRIVATE DR<br>(PRDR)                           |
| VILLAGE: EASTTOWN 19312                                       | 00  | 0000 | 00  | 153970 FT | 1 0 00142 0 01 1533+27                         |
| WATERLOO AV<br>(SR2019 SEG 0050/2510)                         | 00  | 0000 | 00  | 0640/0000 | VILLAGE: BERWYN 19312                          |
| LENGTH(AH 2524 BK 2411) 0641/0000                             | 5   | 5    | 5   | 0630/2166 | WATERLOO AV<br>(SR2019 SEG 0050/2510)          |
| KNOX AV<br>(T323) 0631/2174                                   | ==  | ==   | ==  | 0630/1846 | LENGTH(AH 2545 BK 2436)                        |
| OLD LANCASTER RD<br>(SR1007 SEG 0010/0000) 0631/1836          | 00  | 0000 | 00  | 0630/1771 | KNOX AV<br>(T323)                              |
| BRIDGE AV<br>(TWP) 0631/1778                                  | 00  | 0000 | 00  | 0630/1550 | OLD LANCASTER RD<br>(SR1007 SEG 0010/0000)     |
| CENTRAL AV<br>(T326) 0631/1563                                | ==  | ==   | ==  | 0630/1547 | BRIDGE AV<br>(TWP)                             |
| WALNUT AV<br>(T327) 0631/1328                                 | --- | ---  | --- | 0630/1320 | CENTRAL AV<br>(T326)                           |
| 018 "DIA CIRC CONCR<br>LEN=0012 INSTALLED UNKN 0631/1129      | --- | ---  | --- | 0630/1316 | 018 "DIA CAST IRON<br>LEN=0030 INSTALLED UNKN  |
| LEOPARD RD<br>(SR2027 SEG 0040/1595) 0631/1070                | ==  | ==   | ==  | 0630/1068 | 018 "DIA CIRC CONCR<br>LEN=0030 INSTALLED UNKN |
| 018 "DIA CIRC CONCR<br>LEN=0036 INSTALLED UNKN 0631/1033      | --- | ---  | --- | 0630/0953 | WALNUT AV<br>(T327)                            |
| FOR SR 0030 AND 2027<br>(CONN) 0631/0952                      | ==  | ==   | ==  |           | LEOPARD RD<br>(SR2027 SEG 0040/1595)           |
|   |     |      |     |           | FOR SR 0030 AND 2027<br>(CONN)                 |

| DIR: B   | TOTAL LEN: 31.348 MI. | DIST: 06-2            | SR: 30  |
|--|-----------------------|-----------------------|---|
| LEFT MUN: EASTTOWN T   |                       | RIGHT MUN: EASTTOWN T |   |
| 015 "DIA CIRC CONCR<br>LEN=0034 INSTALLED UNKN 0631/0888   | ---                   |                       |   |
| 015 "DIA CIRC CONCR<br>LEN=0029 INSTALLED UNKN 0631/0718   | ---                   |                       |   |
|  | ---                   | 0630/0617             | 018 "DIA CIRC CONCR<br>LEN=0028 INSTALLED UNKN  |
| 015 "DIA CIRC CONCR<br>LEN=0029 INSTALLED UNKN 0631/0576   | ---                   |                       |   |
|  | ---                   | 0630/0458             | 018 "DIA CIRC CONCR<br>LEN=0028 INSTALLED UNKN  |
| 015 "DIA CIRC CONCR<br>LEN=0028 INSTALLED UNKN 0631/0418   | ---                   |                       |   |
|  | ---                   | 0630/0220             | 036 "DIA CIRC CONCR<br>LEN=0040 INSTALLED UNKN  |
| 018 "DIA CIRC METAL<br>LEN=0024 INSTALLED UNKN 0631/0212   | ---                   |                       |   |
|  |                       | 151534 FT             | 1 0 00142 0 01 1511+05<br>VILLAGE: EASTTOWN 19312<br>MANCHESTER CT<br>(TWP)<br>EASTTOWN<br>TREDYFFRIN T   |
| 0 00142 0 01 1511+05 151161 FT<br>VILLAGE: TREDYFFRIN TWP<br>MANCHESTER CT<br>(TWP)<br>EASTTOWN<br>TREDYFFRIN T<br>BERWYN PAOLI RD<br>(T403)<br>LC FOR BERWYN PAOLI RD<br>(CONN)<br>030 "DIA CIRC CONCR<br>LEN=0040 INSTALLED UNKN 0621/2170 | 5                     | 5                     | 0630/0000<br>LENGTH(AH 2436 BK 2985)<br>BERWYN PAOLI RD<br>(T403)<br>LC FOR BERWYN PAOLI RD<br>(CONN)   |
| 018 "DIA CIRC CONCR<br>LEN=0024 INSTALLED UNKN 0621/0413   | ---                   |                       |   |
|  | ---                   | 0620/0403             | 018 "DIA CIRC CONCR<br>LEN=0025 INSTALLED UNKN  |
| 0 00142 0 01 1479+16 148178 FT<br>GLENN AV<br>(T563)<br>OLD LANCASTER RD<br>SR1006 SEG 0010/0000<br>LENGTH(AH 2983 BK 1660) 0621/0000  | 00 0000 00            | 0620/0000             | 1 0 00142 0 01 1479+16<br>VILLAGE: DAYLESFRD 19312<br>GLENN AV<br>(T563)<br>OLD LANCASTER RD<br>(SR1006 SEG 0010/0000)<br>LENGTH(AH 2985 BK 1660) |
|  | ---                   | 0610/0825             | 018 "DIA CIRC CONCR<br>LEN=0050 INSTALLED UNKN  |

EXTRACT DATE: 12/28/2024 ROADWAY MANAGEMENT SYSTEM PAGE NUMBER: 123  
PRINT DATE: 12/30/2024 SLD COUNTY/SR - ANNUAL PRINT COUNTY: CHESTER

DIR: B TOTAL LEN: 31.348 MI. DIST: 06-2 SR: 30  
LEFT MUN: TREDYFFRIN T RIGHT MUN: TREDYFFRIN T

015 "DIA CIRC CONCR  
LEN=0024 INSTALLED UNKN 0611/0811

1 0 00142 0 01 1458+20 146518 FT  
LONGECORSE LN  
(T663)  
LENGTH(AH 1660 BK 2649) 0611/0000

048 "DIA CIRC METAL  
LEN=0006 INSTALLED UNKN 0601/0986  
FAIRWAY RD  
(T661) 0601/0816

1 0 00142 0 01 1435+79 143869 FT  
VILLAGE: TREDYFRIN19301  
BEAR HILL RD  
(SR0252 SEG 0081/0000)  
(SR0252 SEG 0080/0000)  
LEOPARD RD  
(SR0252 SEG 0080/0000)  
(SR0252 SEG 0081/0000)

0610/0042  
146889 FT

0610/0000

0600/2495

0600/2292

0600/2172

0600/2067

0600/1969

0600/1848

0600/1771

0600/1722

0600/1642

0600/1573

0600/1500

0600/1380

0600/1251

0600/0989

0600/0819

144240 FT

018 "DIA CIRC CONCR  
LEN=0030 INSTALLED UNKN  
1 0 00142 0 01 1459+45  
VILLAGE: DAYLESFRD19301  
LONGECORSE LN  
(T663)

LENGTH(AH 1660 BK 2649)

018 "DIA CAST IRON

LEN=0030 INSTALLED UNKN

018 "DIA CAST IRON

LEN=0030 INSTALLED UNKN

018 "DIA CIRC CONCR

LEN=0030 INSTALLED UNKN

018 "DIA CIRC CONCR

LEN=0030 INSTALLED UNKN

018 "DIA CIRC CONCR

LEN=0030 INSTALLED UNKN

015 "DIA CIRC CONCR

LEN=0030 INSTALLED UNKN

018 "DIA CIRC CONCR

LEN=0030 INSTALLED UNKN

018 "DIA CIRC CONCR

LEN=0030 INSTALLED UNKN

018 "DIA CIRC CONCR

LEN=0030 INSTALLED UNKN

018 "DIA CIRC CONCR

LEN=0030 INSTALLED UNKN

018 "DIA CIRC CONCR

LEN=0030 INSTALLED UNKN

018 "DIA CIRC CONCR

LEN=0030 INSTALLED UNKN

FAIRWAY RD  
(T661)

1 0 00142 0 01 1435+79

VILLAGE: PAOLI 19301

BEAR HILL RD

(SR0252 SEG 0080/0000)

(SR0252 SEG 0081/0000)

LEOPARD RD

(SR0252 SEG 0081/0000)

(SR0252 SEG 0080/0000)

EXTRACT DATE: 12/28/2024 ROADWAY MANAGEMENT SYSTEM PAGE NUMBER: 122  
PRINT DATE: 12/30/2024 SLD COUNTY/SR - ANNUAL PRINT COUNTY: CHESTER

DIR: B TOTAL LEN: 31.348 MI. DIST: 06-2 SR: 30  
LEFT MUN: TREDYFFRIN T RIGHT MUN: TREDYFFRIN T

| LENGTH(AH 2649 BK 2183) 0601/0000                        |            | 0600/0000 LENGTH(AH 2649 BK 2178)              |
|--|------------|--|
| 018 "DIA CIRC CONCR<br>LEN=0032 INSTALLED UNKN 0591/1882 | ---        | 015 "DIA CIRC METAL<br>LEN=0024 INSTALLED UNKN |
| 024 "DIA CIRC METAL<br>LEN=0032 INSTALLED UNKN 0591/1753 | ---        |  |
| PAOLI SHOPPING CENTER<br>(PRDR)                          | 00 0000 00 | PAOLI SHOPPING CENTER<br>(PRDR)                |
| 024 "DIA CIRC METAL<br>LEN=0040 INSTALLED UNKN 0591/1495 | ==         | 0590/1489                                      |
| 0591/1242  | ---        |  |
| CHESTNUT RD<br>(T597)                                    | ==         | 0590/1225                                      |
| 0591/0969  | ---        | 0590/0992                                      |
|  | ---        | 0590/0946                                      |
| 018 "DIA CIRC CONCR<br>LEN=0030 INSTALLED UNKN 0591/0718 | ---        | 018 "DIA CIRC METAL<br>LEN=0024 INSTALLED UNKN |
| DARBY RD<br>(SR2026 SEG 0010/0000)                       | 00 0000 00 | CHESTNUT RD<br>(T597)                          |
| 0591/0377  | 00 0000 00 | 018 "DIA CIRC METAL<br>LEN=0024 INSTALLED UNKN |
| PAOLI CT<br>(T705)                                       | ==         | DARBY RD<br>(SR2026 SEG 0010/0000)             |
| 1 0 00142 0 01 1414+14 141686 FT                         | ==         | PAOLI CT<br>(T705)                             |
| VILLAGE: TREDYFFRIN19301                                 |            | 1 0 00142 0 01 1414+14                         |
| VALLEY RD<br>(SR1005 SEG 0080/0971)                      | 00 0000 00 | VILLAGE: PAOLI 19301                           |
| 0591/0347  | 00 0000 00 | VALLEY RD<br>(SR1005 SEG 0080/0971)            |
| 0591/0000  | 5          | 0590/0390                                      |
| 0581/2197  | ==         | 0590/0323                                      |
| PAOLI PK<br>(SR2014 SEG 0140/2559) 0581/2078             | 00 0000 00 | 142062 FT                                      |
|  | ==         | 0590/0000                                      |
| 0581/1823  | ---        | 0580/2174                                      |
| 0581/1411  | ---        | 0580/2048                                      |
| 0581/1375  | 00 0000 00 | 0580/1940                                      |
|  | ==         | 0580/1916                                      |
| GREENWOOD AV<br>(T530)                                   | ---        | 0580/1804                                      |
| TREDYFFRIN   | ---        | 0580/1368                                      |
| WILLISTOWN T   | ---        | 0580/1159                                      |
| PLANK AV<br>(T702)                                       | 00 0000 00 | PAOLI PK<br>(SR2014 SEG 0140/2559)             |
|  | ==         | TO 2014/0140 SH                                |
|  | ---        | (CONN)   |
|  | ---        | 024 "DIA CIRC METAL<br>LEN=0022 INSTALLED UNKN |
|  | ---        | GREENWOOD AV<br>(T530)                         |
|  | ---        | PLANK AV<br>(T702)                             |
|  | ---        | TREDYFFRIN                                     |
|  | ---        | WILLISTOWN T                                   |






EXTRACT DATE: 12/28/2024 ROADWAY MANAGEMENT SYSTEM PAGE NUMBER: 121  
PRINT DATE: 12/30/2024 SLD COUNTY/SR - ANNUAL PRINT COUNTY: CHESTER

DIR: B TOTAL LEN: 31.348 MI. DIST: 06-2 SR: 30  
LEFT MUN: TREDYFFRIN T RIGHT MUN: TREDYFFRIN T

|   |   |  |
|---|---|--|
| PLANK AV<br>(T405)<br>1 0 00142 0 01 1388+66 139174 FT<br>CEDAR HOLLOW RD<br>(T528)   | 0581/0218 == ==<br>0580/0195<br>139563 FT | PLANK AV<br>(T405)<br>1 0 00142 0 01 1388+68<br>CEDAR HOLLOW RD<br>(T528)  |
| LENGTH(AH 2512 BK 1873) 0581/0000<br>MANOR RD<br>(T613)<br>MORELAND RD<br>(T524)      | == ==<br>0580/0000<br>0570/1447           | LENGTH(AH 2499 BK 1893)<br>MANOR RD<br>(T613)<br>MORELAND RD<br>(T524)   |
| KING RD<br>(T606)   | 0571/1229                                 | KING RD<br>(T606)  |
| NATIONAL RAILROAD PASSE<br>OVERPASS IS RR X-ING                                       | 0571/0867                                 | NATIONAL RAILROAD PASSE<br>OVERPASS IS RR X-ING  |
| CENTRAL AV<br>(T411)  | 0571/0319                                 | CENTRAL AV<br>(T411)   |
| LC TO CENTRAL AV<br>(CONN)  | 0571/0112                                 | 018 "DIA CIRC METAL<br>LEN=0024 INSTALLED UNKN<br>LC TO KING RD<br>(CONN)  |
| 1 0 00142 0 01 1370+37 137301 FT<br>GREEN HOLLOW RD<br>(T519)<br>CENTRAL AV<br>(T411) | 0570/0025<br>137670 FT                    | 018 "DIA CIRC METAL<br>LEN=0050 INSTALLED UNKN<br>1 0 00142 0 01 1372+60<br>VILLAGE: WILLISTWN19301<br>GREEN HOLLOW RD<br>(T519)<br>CENTRAL AV<br>(T411) |
| LENGTH(AH 1873 BK 2856) 0571/0000   | 0570/0000                                 | LENGTH(AH 1893 BK 2862)  |
| 0 0 00000 0 00 0000+00 134445 FT<br>VILLAGE: GREATVLLY19355<br>WOODVIEW WY<br>(PRDR)  | 134808 FT                                 | 0 0 00000 0 00 0000+00<br>VILLAGE: E. WHITE LND TP<br>WOODVIEW WY<br>(PRDR)  |

EXTRACT DATE: 12/28/2024 ROADWAY MANAGEMENT SYSTEM PAGE NUMBER: 120  
PRINT DATE: 12/30/2024 SLD COUNTY/SR - ANNUAL PRINT COUNTY: CHESTER

DIR: B TOTAL LEN: 31.348 MI. DIST: 06-2 SR: 30  
LEFT MUN: WILLISTOWN T RIGHT MUN: WILLISTOWN T

|   |  |   |
|---|--|---|
| LENGTH(AH 2856 BK 2547) 0561/0000                               |    | 0560/0000 LENGTH(AH 2862 BK 2547)                               |
| WILLISTOWN  |  | WILLISTOWN  |
| EAST WHITELAND T 0551/1911                                      |  | EAST WHITELAND T 0550/1760                                      |
|   |  | 024 "DIA CIRC CONCR<br>LEN=0032 INSTALLED UNKN                  |
|   |  | 015 "DIA CIRC CONCR<br>LEN=0030 INSTALLED UNKN                  |
| 1 0 00142 0 01 1315+80 131898 FT                                |  | 1 0 00142 0 01 1316+31  |
| VILLAGE: GREATVLLY19355   |  | VILLAGE: E. WHITELND TP   |
| OLD LINCOLN HW  |  | OLD LINCOLN HW  |
| (T570)  |  | (T570)  |
| LENGTH(AH 2547 BK 3023) 0551/0000                               |    | 0550/0000 LENGTH(AH 2547 BK 2985)                               |
| 018 "DIA CIRC CONCR<br>LEN=0075 INSTALLED UNKN 0541/2959        |  | 018 "DIA CIRC CONCR<br>LEN=0030 INSTALLED UNKN                  |
|   |  | 018 "DIA CIRC CONCR<br>LEN=0030 INSTALLED UNKN                  |
|   |  | 018 "DIA CIRC CONCR<br>LEN=0022 INSTALLED UNKN                  |
| CONSOLIDATED RAIL CORPO<br>OVERPASS IS RR X-ING 0541/2402       |    | 0540/2460   |
| 030 "DIA CIRC METAL<br>LEN=0020 INSTALLED UNKN 0541/2330        |  | 0540/2372   |
| 024 "DIA CIRC CONCR<br>LEN=0040 INSTALLED UNKN 0541/2245        |  | 0540/2300   |
|   |  | 0540/2278   |
|   |  | 018 "DIA CIRC METAL<br>LEN=0022 INSTALLED UNKN                  |
| TO 0029/0010 SH<br>(CONN) 0541/1855                             |  | 0540/2180   |
| MOREHALL RD<br>(SR0029 SEG 0011/0000)<br>(SR0029 SEG 0010/0000) |  | MOREHALL RD<br>(SR0029 SEG 0011/0000)<br>(SR0029 SEG 0010/0000) |
| 018 "DIA CIRC CONCR<br>LEN=0036 INSTALLED UNKN 0541/1580        |  | 0540/1585   |
|   |  | 018 "DIA CIRC CONCR<br>LEN=0040 INSTALLED UNKN                  |
| 1 0 00142 0 01 1286+53 128875 FT                                |  | 129276 FT 1 0 00142 0 01 1287+60                                |
| VILLAGE: GREATVLLY19355   |  | VILLAGE: GREAT VLY19355   |
| CONESTOGA RD<br>(SR0401 SEG 0350/2909)                          |  | CONESTOGA RD<br>(SR0401 SEG 0350/2909)                          |

EXTRACT DATE: 12/28/2024 ROADWAY MANAGEMENT SYSTEM PAGE NUMBER: 119  
PRINT DATE: 12/30/2024 SLD COUNTY/SR - ANNUAL PRINT COUNTY: CHESTER

DIR: B TOTAL LEN: 31.348 MI. DIST: 06-2 SR: 30  
LEFT MUN: EAST WHITELAND T RIGHT MUN: EAST WHITELAND T

|                                   |   |   |   |                                   |
|-----------------------------------|---|---|---|-----------------------------------|
| LENGTH(AH 3023 BK 3257) 0541/0000 | 5 |   | 5 | 0540/0000 LENGTH(AH 2985 BK 3301) |
| FROM 0401/0350 SH                 |   |   |   |                                   |
| (CONN) 0531/3133                  | = |   |   |                                   |
| 018 "DIA CIRC CONCR               |   |   |   |                                   |
| LEN=0036 INSTALLED UNKN 0531/2965 | - | - | - |                                   |
|                                   |   |   |   |                                   |
| 018 "DIA CIRC METAL               |   |   |   | 0530/2915 018 "DIA CIRC METAL     |
| LEN=0036 INSTALLED UNKN 0531/2705 | - | - | - | LEN=0032 INSTALLED UNKN           |
|                                   |   |   |   |                                   |
| 018 "DIA CIRC CONCR               |   |   |   | 0530/2650 018 "DIA CIRC METAL     |
| LEN=0045 INSTALLED UNKN 0531/2385 | - | - | - | LEN=0032 INSTALLED UNKN           |
|                                   |   |   |   |                                   |
| 048 "DIA CIRC CONCR               |   |   |   | 0530/2332 018 "DIA CIRC METAL     |
| LEN=0030 INSTALLED UNKN 0531/1405 | - | - | - | LEN=0040 INSTALLED UNKN           |
| DEERFIELD LN                      |   |   |   | 0530/2000 018 "DIA CIRC METAL     |
| (PRDR)                            |   |   |   | LEN=0050 INSTALLED UNKN           |
|                                   |   |   |   |                                   |
| 0531/1350                         | = | = | = | DEERFIELD LN                      |
|                                   |   |   |   | (PRDR)                            |
|                                   |   |   |   | 0530/1351                         |
|                                   |   |   |   | 0530/1330 036 "DIA CIRC METAL     |
|                                   |   |   |   | LEN=0032 INSTALLED UNKN           |
|                                   |   |   |   |                                   |
|                                   |   |   |   | 0530/0650 036 "DIA CIRC METAL     |
| MALIN RD                          |   |   |   | LEN=0040 INSTALLED UNKN           |
| (T490)                            |   |   |   | MALIN RD                          |
|                                   |   |   |   | (T490)                            |
| 0531/0363                         | = | = | = | 0530/0356                         |
|                                   |   |   |   | MALIN RD                          |
| MALIN RD                          |   |   |   | (T490)                            |
| (T490)                            |   |   |   | 0530/0304                         |
|                                   |   |   |   | 0530/0225 036 "DIA CIRC METAL     |
|                                   |   |   |   | LEN=0034 INSTALLED UNKN           |
|                                   |   |   |   | 036 "DIA CIRC METAL               |
|                                   |   |   |   | LEN=0055 INSTALLED UNKN           |
| 1 0 00142 0 01 1256+83 125618 FT  |   |   |   | 1 0 00142 0 01 1256+83            |
| MFC BEGIN = B                     |   |   |   | MFC BEGIN = B                     |
| LENGTH(AH 3257 BK 1150) 0531/0000 | 5 |   | 5 | 0530/0000                         |
|                                   |   |   |   | LENGTH(AH 3301 BK 1150)           |
|                                   |   |   |   | 036 "DIA CIRC CONCR               |
|                                   |   |   |   | LEN=0042 INSTALLED UNKN           |
|                                   |   |   |   |                                   |
|                                   |   |   |   | 0520/1148                         |
|                                   |   |   |   |                                   |
|                                   |   |   |   | 0520/0400 018 "DIA CIRC METAL     |
|                                   |   |   |   | LEN=0070 INSTALLED UNKN           |
|                                   |   |   |   | 024 "DIA CIRC METAL               |
|                                   |   |   |   | LEN=0062 INSTALLED UNKN           |
|                                   |   |   |   | 1 0 00142 0 01 1242+88            |
|                                   |   |   |   | VILLAGE: E.WHTLND 19355           |
|                                   |   |   |   | LENGTH(AH 1150 BK 3441)           |
|                                   |   |   |   |                                   |
| 124468 FT                         |   |   |   |                                   |
| 0520/0000                         | = |   |   |                                   |
|                                   |   |   |   |                                   |
| MAPLE LINDEN LN                   |   |   |   |                                   |
| (PRDR)                            |   |   |   |                                   |

EXTRACT DATE: 12/28/2024 ROADWAY MANAGEMENT SYSTEM PAGE NUMBER: 118  
PRINT DATE: 12/30/2024 SLD COUNTY/SR - ANNUAL PRINT COUNTY: CHESTER

DIR: B TOTAL LEN: 31.348 MI. DIST: 06-2 SR: 30  
LEFT MUN: EAST WHITELAND T RIGHT MUN: EAST WHITELAND T

WESTGATE VILLAGE DR  
(PRDR)

0510/1881



0510/1967

018 "DIA CIRC METAL  
LEN=0036 INSTALLED UNKN

BEECHWOOD AV  
(T511)

0510/1038



0510/1881

0510/1627

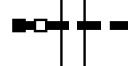
024"H 36"W CON BOX CUL  
LEN=0050 INSTALLED UNKN

121027 FT

121384 FT

CHURCH RD  
(T486)

0510/0000



0510/0000

1 0 00142 0 01 1208+35  
018 "DIA CIRC CONCR  
LEN=0040 INSTALLED UNKN  
LENGTH(AH 3441 BK 2783)

ADDISON LN  
(PRDR)

0500/1839



0500/2115

024 "DIA CIRC METAL  
LEN=0055 INSTALLED UNKN  
SPROUL RD  
(SR0352 SEG 0150/2001)

0500/1839



0500/1725

036 "DIA CIRC METAL  
LEN=0055 INSTALLED UNKN

0500/1107

ASPEN LN  
(PRDR)  
018 "DIA CIRC CONCR  
LEN=0045 INSTALLED UNKN

0500/1070



CHARLES ST  
(T556)

118244 FT

0500/0000



0500/0166

118601 FT

018 "DIA CIRC METAL  
LEN=0042 INSTALLED UNKN  
1 0 00142 0 01 1180+85  
VILLAGE: FRAZER 19355  
LENGTH(AH 2783 BK 1878)  
030 "DIA CIRC CONCR  
LEN=0045 INSTALLED UNKN

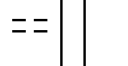
0500/0000



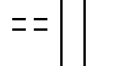
0490/1755

COFFMAN ST  
(TWP)  
DAVIS AV  
(TWP)

0490/1561



0490/0997



0490/0735

015 "DIA CIRC METAL  
LEN=0050 INSTALLED UNKN

PLANE BROOK RD  
(T845)

0490/0581



0490/0581

0490/0570

018 "DIA CIRC METAL  
LEN=0070 INSTALLED UNKN  
018"H 24"W CON BOX CUL



EXTRACT DATE: 12/28/2024 ROADWAY MANAGEMENT SYSTEM PAGE NUMBER: 117  
PRINT DATE: 12/30/2024 SLD COUNTY/SR - ANNUAL PRINT COUNTY: CHESTER

DIR: B TOTAL LEN: 31.348 MI. DIST: 06-2 SR: 30  
LEFT MUN: EAST WHITELAND T RIGHT MUN: EAST WHITELAND T

1 0 00142 0 01 1161+82 116366 FT  
PROSPECT AV  
(TWP)  
LC TO UNITED ARTISTS DR 0490/0000  
(CONN)  
UNITED ARTISTS DR 0480/1950  
(PRDR)  
LC FROM UNITED ARTISTS 0480/1860  
(CONN)  
FRAME AV 0480/1750  
(T469) 0480/1163

114043 FT

LOCKWOOD LN  
(T419) 0480/0000

RAMP RD  
(SR8033 SEG 0750/0000)  
RAMP RD  
(SR8033 SEG 0760/1381) 0471/0843
















OP ID RAMP EB (NB)  
15/8033/0010/2255 0471/0674  
US 202(NB)  
OP ID 15/0202/0250/0000 0471/0536  
US 202(SB)  
OP ID 15/0202/0251/0000 0471/0398  
TO 8033/0290 SH  
(CONN) 0471/0393  
0 0 00000 0 00 0000+00 112393 FT  
RAMP FROM SR 0202 SOUTH  
(SR8033 SEG 0280/1240)  
VILLAGE: E.WHITELAND TP

0490/0352 LEN=0065 INSTALLED UNKN  
018 "DIA CIRC CONCR  
0490/0010 LEN=0045 INSTALLED UNKN  
116723 FT  
S 0490/0000 LENGTH(AH 1878 BK 2323)  
0480/1860  
0480/1130 024"H 36"W CON BOX CUL  
LEN=0060 INSTALLED UNKN  
0480/0792 024 "DIA CIRC METAL  
LEN=0075 INSTALLED UNKN  
PHOENIXVILLE PK  
(SR2011 SEG 0120/2783)  
0480/0635 018 "DIA CIRC CONCR  
LEN=0075 INSTALLED UNKN  
0480/0280 1 0 00142 0 01 1138+45  
114400 FT VILLAGE: E.WHTLND 19355  
NC LA NCASTER AV  
MFC BEGIN = B  
S 0480/0000 LENGTH(AH 2323 BK 1690)  
RAMP RD  
(SR8033 SEG 0750/0000)  
RAMP RD  
(SR8033 SEG 0760/1381)  
TO 8033/0750 SH  
(CONN)  
RAMP EB (NB)  
OP ID 15/8033/0010/2255  
US 202(NB)  
OP ID 15/0202/0250/0000  
US 202(SB)  
OP ID 15/0202/0251/0000  
0 0 00000 0 00 0000+00  
RAMP FROM SR 0202 SOUTH  
(SR8033 SEG 0280/1240)  
VILLAGE: W.WHITELAND TP

| LEFT MUN: EAST WHITELAND T        |  |  |  |  |                                   |  |  |  |  | RIGHT MUN: EAST WHITELAND T |  |  |  |  |  |  |  |  |  |
|-----------------------------------|--|--|--|--|-----------------------------------|--|--|--|--|-----------------------------|--|--|--|--|--|--|--|--|--|
| NC LANCSTR AV/EXTON BP            |  |  |  |  | NC LANCSTR AV/EXTON BP            |  |  |  |  |                             |  |  |  |  |  |  |  |  |  |
| RAMP TO SR 0202 SOUTH             |  |  |  |  | RAMP TO SR 0202 SOUTH             |  |  |  |  |                             |  |  |  |  |  |  |  |  |  |
| SR8033 SEG 0290/0000)             |  |  |  |  | (SR8033 SEG 0290/0000)            |  |  |  |  |                             |  |  |  |  |  |  |  |  |  |
| LINCOLN HW                        |  |  |  |  | LINCOLN HW                        |  |  |  |  |                             |  |  |  |  |  |  |  |  |  |
| SR3070 SEG 0422/1486)             |  |  |  |  | (SR3070 SEG 0423/1500)            |  |  |  |  |                             |  |  |  |  |  |  |  |  |  |
| SR3070 SEG 0423/1500)             |  |  |  |  | (SR3070 SEG 0422/1486)            |  |  |  |  |                             |  |  |  |  |  |  |  |  |  |
| EAST WHITELAND                    |  |  |  |  | EAST WHITELAND                    |  |  |  |  |                             |  |  |  |  |  |  |  |  |  |
| WEST WHITELAND T                  |  |  |  |  | WEST WHITELAND T                  |  |  |  |  |                             |  |  |  |  |  |  |  |  |  |
| LENGTH(AH 1650 BK 1475) 0471/0000 |  |  |  |  | 0470/0000                         |  |  |  |  |                             |  |  |  |  |  |  |  |  |  |
| 018 "DIA CIRC CONCR               |  |  |  |  | 0464/1163                         |  |  |  |  |                             |  |  |  |  |  |  |  |  |  |
| LEN=0040 INSTALLED 1990 0465/0925 |  |  |  |  |                                   |  |  |  |  |                             |  |  |  |  |  |  |  |  |  |
| 018 "DIA CIRC CONCR               |  |  |  |  |                                   |  |  |  |  |                             |  |  |  |  |  |  |  |  |  |
| LEN=0040 INSTALLED 1990 0465/0745 |  |  |  |  |                                   |  |  |  |  |                             |  |  |  |  |  |  |  |  |  |
| RAMP FROM SR 3070 EAST            |  |  |  |  |                                   |  |  |  |  |                             |  |  |  |  |  |  |  |  |  |
| SR8033 SEG 0260/0973) 0465/0487   |  |  |  |  |                                   |  |  |  |  |                             |  |  |  |  |  |  |  |  |  |
|                                   |  |  |  |  | WEST WHITELAND                    |  |  |  |  |                             |  |  |  |  |  |  |  |  |  |
|                                   |  |  |  |  | EAST WHITELAND T                  |  |  |  |  |                             |  |  |  |  |  |  |  |  |  |
| 0 0 00000 0 00 0000+00 110918 FT  |  |  |  |  | 0 0 00000 0 00 0000+00            |  |  |  |  |                             |  |  |  |  |  |  |  |  |  |
| RAMP FROM SR 0202 SOUTH           |  |  |  |  | RAMP TO SR 0202 NORTH             |  |  |  |  |                             |  |  |  |  |  |  |  |  |  |
| (SR8033 SEG 0250/3448)            |  |  |  |  | (SR8033 SEG 0010/0000)            |  |  |  |  |                             |  |  |  |  |  |  |  |  |  |
| EAST WHITELAND                    |  |  |  |  | EAST WHITELAND                    |  |  |  |  |                             |  |  |  |  |  |  |  |  |  |
| WEST WHITELAND T                  |  |  |  |  | WEST WHITELAND T                  |  |  |  |  |                             |  |  |  |  |  |  |  |  |  |
| LENGTH(AH 1475 BK 3533) 0465/0000 |  |  |  |  | LENGTH(AH 1663 BK 3441)           |  |  |  |  |                             |  |  |  |  |  |  |  |  |  |
|                                   |  |  |  |  | SIGN: 4 CHORD TRUSS               |  |  |  |  |                             |  |  |  |  |  |  |  |  |  |
|                                   |  |  |  |  | BMSID 15/0030/0462/2412           |  |  |  |  |                             |  |  |  |  |  |  |  |  |  |
|                                   |  |  |  |  |                                   |  |  |  |  |                             |  |  |  |  |  |  |  |  |  |
|                                   |  |  |  |  | SIGN: 4 CHORD TRUSS               |  |  |  |  |                             |  |  |  |  |  |  |  |  |  |
|                                   |  |  |  |  | BMSID 15/0030/0462/0565           |  |  |  |  |                             |  |  |  |  |  |  |  |  |  |
| 0 0 00000 0 00 0000+00 107385 FT  |  |  |  |  | 0 0 00000 0 00 0000+00            |  |  |  |  |                             |  |  |  |  |  |  |  |  |  |
| LENGTH(AH 3533 BK 2134) 0463/0000 |  |  |  |  | LENGTH(AH 3441 BK 2155)           |  |  |  |  |                             |  |  |  |  |  |  |  |  |  |
|                                   |  |  |  |  |                                   |  |  |  |  |                             |  |  |  |  |  |  |  |  |  |
|                                   |  |  |  |  | SIGN: POLE MOUNTED                |  |  |  |  |                             |  |  |  |  |  |  |  |  |  |
|                                   |  |  |  |  | BMSID 15/0030/0452/1372           |  |  |  |  |                             |  |  |  |  |  |  |  |  |  |
|                                   |  |  |  |  | 024 "DIA CIRC CONCR               |  |  |  |  |                             |  |  |  |  |  |  |  |  |  |
|                                   |  |  |  |  | LEN=0050 INSTALLED UNKN           |  |  |  |  |                             |  |  |  |  |  |  |  |  |  |
| SHIP RUN                          |  |  |  |  | SHIP RUN                          |  |  |  |  |                             |  |  |  |  |  |  |  |  |  |
| STRUCTURE LENGTH 18 FT            |  |  |  |  | STRUCTURE LENGTH 18 FT            |  |  |  |  |                             |  |  |  |  |  |  |  |  |  |
| BMSID 15/0030/0452/0839 0453/0730 |  |  |  |  | BMSID 15/0030/0452/0839           |  |  |  |  |                             |  |  |  |  |  |  |  |  |  |
|                                   |  |  |  |  |                                   |  |  |  |  |                             |  |  |  |  |  |  |  |  |  |
| 018 "DIA CIRC CONCR               |  |  |  |  |                                   |  |  |  |  |                             |  |  |  |  |  |  |  |  |  |
| LEN=0040 INSTALLED UNKN 0453/0120 |  |  |  |  |                                   |  |  |  |  |                             |  |  |  |  |  |  |  |  |  |
| BMSID 15/0030/0453/0000 0453/0094 |  |  |  |  |                                   |  |  |  |  |                             |  |  |  |  |  |  |  |  |  |
|                                   |  |  |  |  | 0452/0094 BMSID 15/0030/0452/0000 |  |  |  |  |                             |  |  |  |  |  |  |  |  |  |





EXTRACT DATE: 12/28/2024 ROADWAY MANAGEMENT SYSTEM PAGE NUMBER: 115  
PRINT DATE: 12/30/2024 SLD COUNTY/SR - ANNUAL PRINT COUNTY: CHESTER

DIR: B TOTAL LEN: 31.348 MI. DIST: 06-2 SR: 30  
LEFT MUN: WEST WHITELAND T RIGHT MUN: WEST WHITELAND T

|                                   |  |           |                         |
|-----------------------------------|--|-----------|-------------------------|
| 1 0 00000 0 00 0000+08 105251 FT  |  | 105451 FT | 1 0 00000 0 00 0000+08  |
| SHIP ROAD                         |  |           | SHIP ROAD               |
| BMSBG 15/0030/0453/0000           |  |           | BMSBG 15/0030/0452/0000 |
| LENGTH(AH 2134 BK 3064) 0453/0000 |    | 0452/0000 | LENGTH(AH 2155 BK 3055) |
| SIGN: POLE MOUNTED                |  |           | SIGN: 4 CHORD TRUSS     |
| BMSID 15/0030/0443/2540 0443/2540 |    | 0442/2473 | BMSID 15/0030/0442/2473 |
| 018 "DIA CIRC CONCR               |  |           | 018 "DIA CIRC CONCR     |
| LEN=0060 INSTALLED UNKN 0443/1678 |    | 0442/1450 | LEN=0050 INSTALLED UNKN |
| 018 "DIA CIRC CONCR               |  |           | 060 "DIA CIRC CONCR     |
| LEN=0005 INSTALLED UNKN 0443/1425 |    | 0442/1089 | LEN=0070 INSTALLED UNKN |
| TRIB VALLEY CREEK                 |  |           | TRIB VALLEY CREEK       |
| STRUCTURE LENGTH 8 FT             |  |           | STRUCTURE LENGTH 8 FT   |
| BMSID 15/0030/0442/1087 0443/1072 |    | 0442/1087 | BMSID 15/0030/0442/1087 |
| SIGN: CANTILEVER                  |  |           |                         |
| BMSID 15/0030/0443/0847 0443/0847 |    |           |                         |
| 018 "DIA CIR PLASTIC              |  |           |                         |
| LEN=0050 INSTALLED UNKN 0443/0725 |    | 0442/0355 | 024 "DIA CIR PLASTIC    |
| 018 "DIA CIR PLASTIC              |  |           | LEN=0055 INSTALLED UNKN |
| LEN=0040 INSTALLED UNKN 0443/0330 |    | 102396 FT | 1 0 00000 0 00 0000+07  |
| 1 0 00000 0 00 0000+07 102187 FT  |  |           | RAMP I RD               |
| (SR8028 SEG 0500/0000)            |  |           | (SR8028 SEG 0750/1260)  |
| LENGTH(AH 3064 BK 2416) 0443/0000 |  | 0442/0000 | LENGTH(AH 3055 BK 2483) |
| 018 "DIA CIR PLASTIC              |  |           |                         |
| LEN=0050 INSTALLED UNKN 0433/1610 |  | 0432/1228 | BMSEN 15/0030/0432/1108 |
| RAMP K RD                         |  |           | 0 0 00000 0 00 0000+00  |
| (SR8028 SEG 0510/1002) 0433/1306  |  | 0432/1108 | POTTSTOWN PK (NB)       |
| BMSEN 15/0030/0433/1034 0433/1154 |  |           | BMSBG 15/0030/0432/1108 |
| 0 0 00000 0 00 0000+00            |  |           |                         |
| POTTSTOWN PK (NB)                 |  |           |                         |
| BMSBG 15/0030/0433/1034 0433/1034 |  | 0432/1065 | 018 "DIA CIR PLASTIC    |
| 018 "DIA CIRC CONCR               |  |           | LEN=0040 INSTALLED UNKN |
| LEN=0060 INSTALLED UNKN 0433/1015 |  | 0432/0527 | INDIAN KING             |
| INDIAN KING                       |  |           | STRUCTURE LENGTH 18 FT  |
| STRUCTURE LENGTH 18 FT            |  |           | BMSID 15/0030/0432/0527 |
| BMSID 15/0030/0432/0527 0433/0453 |  | 0432/0295 | 018 "DIA CIR PLASTIC    |
| 018 "DIA CIRC CONCR               |  |           | LEN=0060 INSTALLED UNKN |
| LEN=0025 INSTALLED UNKN 0433/0210 |  |           |                         |



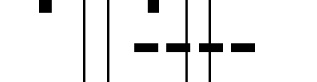
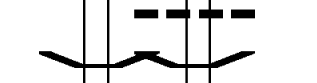




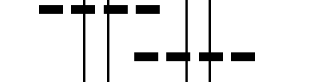

EXTRACT DATE: 12/28/2024 ROADWAY MANAGEMENT SYSTEM PAGE NUMBER: 114  
PRINT DATE: 12/30/2024 SLD COUNTY/SR - ANNUAL PRINT COUNTY: CHESTER

DIR: B TOTAL LEN: 31.348 MI. DIST: 06-2 SR: 30  
LEFT MUN: WEST WHITELAND T RIGHT MUN: WEST WHITELAND T

|                                   |  |           |                         |
|-----------------------------------|--|-----------|-------------------------|
| 1 0 00000 0 00 0000+06 099771 FT  |  | 099913 FT | 1 0 00000 0 00 0000+06  |
| RAMP L RD                         |  |           | RAMP H RD               |
| (SR8028 SEG 0250/1085)            |  |           | (SR8028 SEG 0010/0000)  |
| LENGTH(AH 2416 BK 3453) 0433/0000 |    | 0432/0000 | LENGTH(AH 2483 BK 3359) |
| 018 "DIA CIR PLASTIC              |  |           |                         |
| LEN=0005 INSTALLED UNKN 0423/3287 | ---  |           |                         |
| 024 "DIA CIR PLASTIC              |  |           |                         |
| LEN=0085 INSTALLED UNKN 0423/3085 | ---  |           |                         |
|                                   |  | 0422/2985 | 036 "DIA CIRC CONCR     |
|                                   |  |           | LEN=0050 INSTALLED UNKN |
|                                   |  | 0422/2800 | 024 "DIA CIR PLASTIC    |
|                                   |  |           | LEN=0050 INSTALLED UNKN |
|                                   |  | 0422/2305 | SIGN: CANTILEVER        |
| 018 "DIA CIR PLASTIC              |  |           | BMSID 15/0030/0422/2305 |
| LEN=0040 INSTALLED UNKN 0423/2025 | ---  |           |                         |
|                                   |  | 0422/1205 | 018 "DIA CIR PLASTIC    |
|                                   |  |           | LEN=0050 INSTALLED UNKN |
| 018 "DIA CIR PLASTIC              |  |           |                         |
| LEN=0048 INSTALLED UNKN 0423/0180 | ---  |           |                         |
| BMSID 15/0030/0423/0000 0423/0109 |    | 0422/0109 | BMSID 15/0030/0422/0000 |
| 1 0 00000 0 00 0000+05 096318 FT  |  | 096554 FT | 1 0 00000 0 00 0000+05  |
| WHITFORD RD                       |  |           | WHITFORD RD             |
| BMSBG 15/0030/0423/0000           |  |           | BMSBG 15/0030/0422/0000 |
| WEST WHITELAND                    |  |           | WEST WHITELAND          |
| EAST CALN T                       |  |           | EAST CALN T             |
| LENGTH(AH 3453 BK 2390) 0423/0000 |  | 0422/0000 | LENGTH(AH 3359 BK 2365) |
|                                   |  | 0412/1870 | 018 "DIA CIR PLASTIC    |
| SIGN: POLE MOUNTED                |  |           | LEN=0060 INSTALLED UNKN |
| BMSID 15/0030/0413/1730 0413/1800 |  |           |                         |
| 018 "DIA CIR PLASTIC              |  |           |                         |
| LEN=0050 INSTALLED UNKN 0413/1245 | ---  |           |                         |
|                                   |  | 0412/1215 | 018 "DIA CIR PLASTIC    |
| 018 "DIA CIR PLASTIC              |  |           | LEN=0060 INSTALLED UNKN |
| LEN=0050 INSTALLED UNKN 0413/0905 | ---  |           |                         |
|                                   |  | 0412/0865 | 018 "DIA CIR PLASTIC    |
|                                   |  |           | LEN=0060 INSTALLED UNKN |
| 018 "DIA CIR PLASTIC              |  |           |                         |
| LEN=0050 INSTALLED UNKN 0413/0555 | ---  |           |                         |
|                                   |  | 0412/0513 | 018 "DIA CIR PLASTIC    |
|                                   |  |           | LEN=0060 INSTALLED UNKN |
| 018 "DIA CIR PLASTIC              |  |           |                         |
| LEN=0050 INSTALLED UNKN 0413/0110 | ---  |           |                         |
| 1 0 00000 0 00 0000+04 093928 FT  |  | 094189 FT | 1 0 00000 0 00 0000+04  |
| TRIB VALLEY CREEK                 |  |           | TRIB VALLEY CREEK       |

EXTRACT DATE: 12/28/2024 ROADWAY MANAGEMENT SYSTEM PAGE NUMBER: 113  
PRINT DATE: 12/30/2024 SLD COUNTY/SR - ANNUAL PRINT COUNTY: CHESTER

DIR: B TOTAL LEN: 31.348 MI. DIST: 06-2 SR: 30  
LEFT MUN: EAST CALN T RIGHT MUN: EAST CALN T

| STRUCTURE LENGTH 11 FT            |  | STRUCTURE LENGTH 11 FT  |
|-----------------------------------|--|-------------------------|
| BMSID 15/0030/0412/0000           |  | BMSID 15/0030/0412/0000 |
| LENGTH(AH 2390 BK 3084) 0413/0000 |    | 0412/0000               |
|                                   |  | 0392/2624               |
| SIGN: CANTILEVER                  |  |                         |
| BMSID 15/0030/0393/2805 0393/2805 |    |                         |
|                                   |  | 0392/2420               |
|                                   |  | 0392/2100               |
|                                   |  | 0392/1473               |
| BMSID 15/0030/0393/1519 0393/1626 |    | BMSID 15/0030/0392/1366 |
| 018 "DIA CIR PLASTIC              |  |                         |
| LEN=0038 INSTALLED UNKN 0393/1540 |  |                         |
| 0 0 00000 0 00 0000+00            |  |                         |
| CLOVER MILL RD                    |  |                         |
| BMSBG 15/0030/0393/1519 0393/1519 |    | 0392/1366               |
|                                   |  | 0392/1320               |
| 018 "DIA CIR PLASTIC              |  |                         |
| LEN=0050 INSTALLED UNKN 0393/1315 |  |                         |
| BMSID 15/0030/0393/1008 0393/1255 |    | 0392/1097               |
| 0 0 00000 0 00 0000+00            |  |                         |
| VALLEY CREEK                      |  |                         |
| BMSBG 15/0030/0393/1008 0393/1008 |    | 0392/0850               |
| 015 "DIA CIR PLASTIC              |  |                         |
| LEN=0070 INSTALLED UNKN 0393/1002 |  |                         |
|                                   |  | 0392/0810               |
|                                   |  | 0392/0718               |
| 018 "DIA CIR PLASTIC              |  |                         |
| LEN=0050 INSTALLED UNKN 0393/0635 |    | BMSID 15/0030/0392/0760 |
|                                   |  |                         |
| 1 0 00000 0 00 0000+03 090844 FT  |  |                         |
| COLEBROOK RU                      |  |                         |
| STRUCTURE LENGTH 14 FT            |  |                         |
| BMSID 15/0030/0392/0000           |    | 0392/0075               |
| EAST CALN                         |  | 091172 FT               |
| CALN T                            |  |                         |
| LENGTH(AH 3084 BK 2737) 0393/0000 |   | 0392/0000               |
|                                   |  | 0372/2875               |
| 024 "DIA CIR PLASTIC              |  |                         |
| LEN=0050 INSTALLED UNKN 0373/2675 |  | 0372/2590               |
|                                   |  |                         |
|                                   |  | 024 "DIA CIR PLASTIC    |
|                                   |  | LEN=0060 INSTALLED UNKN |

EXTRACT DATE: 12/28/2024 ROADWAY MANAGEMENT SYSTEM PAGE NUMBER: 112  
PRINT DATE: 12/30/2024 SLD COUNTY/SR - ANNUAL PRINT COUNTY: CHESTER

DIR: B TOTAL LEN: 31.348 MI. DIST: 06-2 SR: 30  
LEFT MUN: CALN T RIGHT MUN: CALN T

|  |     |           |  |
|--|-----|-----------|--|
| 024 "DIA CIR PLASTIC<br>LEN=0050 INSTALLED UNKN 0373/1720  | --- | 0372/1630 | 036 "DIA CIR PLASTIC<br>LEN=0030 INSTALLED UNKN                                      |
| 018 "DIA CIR PLASTIC<br>LEN=0050 INSTALLED UNKN 0373/1345  | --- |           |  |
| 018 "DIA CIR PLASTIC<br>LEN=0050 INSTALLED UNKN 0373/0625<br>SIGN: CANTILEVER<br>BMSID 15/0030/0373/0691 0373/0550   | --- | 0372/0540 | 018 "DIA CIR PLASTIC<br>LEN=0060 INSTALLED UNKN                                      |
| 018 "DIA CIRC CONCR<br>LEN=0060 INSTALLED UNKN 0373/0225   | --- | 088204 FT | 1 0 00000 0 00 0000+01<br>RAMP RD<br>(SR8026 SEG 0752/1804)                          |
| 1 0 00000 0 00 0000+01 088107 FT<br>LENGTH(AH 2737 BK 2609) 0373/0000<br>RAMP RD<br>(SR8026 SEG 0502/0000) 0363/2132 | --- | 0372/0000 | 018 "DIA CIR PLASTIC<br>LEN=0050 INSTALLED UNKN 0363/2000                            |
| 018 "DIA CIR PLASTIC<br>LEN=0050 INSTALLED UNKN 0363/1618  | --- | 0362/1615 | 018 "DIA CIR PLASTIC<br>LEN=0060 INSTALLED 1975                                      |
| RAMP RD<br>(SR8026 SEG 0512/1074) 0363/1265  | --- | 0362/1235 | 018 "DIA CIR PLASTIC<br>LEN=0060 INSTALLED 1975<br>RAMP RD<br>(SR8026 SEG 0762/0000) |
|  | --- | 0362/1167 | 018 "DIA CIR PLASTIC<br>LEN=0060 INSTALLED 1975                                      |
|  | --- | 0362/1155 | 018 "DIA CIR PLASTIC<br>LEN=0060 INSTALLED UNKN                                      |
|  | --- | 0362/0885 | SIGN: CANTILEVER<br>BMSID 15/0030/0362/0543  |
|  | --- | 0362/0543 | 018 "DIA CIR PLASTIC<br>LEN=0060 INSTALLED 1975                                      |
| BMSID 15/0030/0363/0000 0363/0287<br>1 0 00000 0 00 0000+00 085498 FT<br>NC EXTON BP                                 | --- | 0362/0335 | BMSID 15/0030/0362/0000  |
| BUSINESS 30 (EB)<br>BMSBG 15/0030/0363/0000  | --- | 0362/0287 | 1 0 00000 0 00 0000+00<br>NC EXTON BP  |
| CALN<br>EAST CALN T  | --- | 085618 FT | US 30 BUS (EB)<br>BMSBG 15/0030/0362/0000  |
| LENGTH(AH 2609 BK 0721) 0363/0000  | --- |           | CALN<br>EAST CALN T  |
| 018 "DIA CIRC CONCR<br>LEN=0045 INSTALLED UNKN 0341/0540   | --- | 0362/0000 | LENGTH(AH 2586 BK 0613)  |
| RAMP RD  | --- |           |  |

[illegible]

EXTRACT DATE: 12/28/2024 ROADWAY MANAGEMENT SYSTEM PAGE NUMBER: 110  
PRINT DATE: 12/30/2024 SLD COUNTY/SR - ANNUAL PRINT COUNTY: CHESTER

DIR: B TOTAL LEN: 31.348 MI. DIST: 06-2 SR: 30  
LEFT MUN: EAST CALN T RIGHT MUN: EAST CALN T

|                         |           |      |           |    |           |  |
|-------------------------|-----------|------|-----------|----|-----------|--|
| LEN=0048                | INSTALLED | UNKN | 0331/0512 | == | 0330/0316 | RAMP Q RD<br>(SR8014 SEG 0750/0000)            |
| 018 "DIA CIRC CONCR     |           |      |           |    |           |  |
| LEN=0046                | INSTALLED | UNKN | 0331/0250 | == | 0330/0225 | 018 "DIA CIRC CONCR<br>LEN=0040 INSTALLED UNKN |
| 024 "DIA CIRC CONCR     |           |      |           |    |           |  |
| LEN=0035                | INSTALLED | UNKN | 0331/0120 | == | 080444 FT | 1 0 01004 0 00 0683+89                         |
| 1 0 01004 0 00 0683+89  |           |      | 080250 FT |    |           | UWCHLAN AVENUE                                 |
| OP ID 15/0113/0020/0181 |           |      |           |    | 0330/0000 | OP ID 15/0113/0020/0181                        |
| LENGTH(AH 2315 BK 2876) |           |      | 0331/0000 | == | 0330/0000 | LENGTH(AH 2315 BK 2852)                        |
| 018 "DIA CIRC CONCR     |           |      |           |    |           |  |
| LEN=0054                | INSTALLED | UNKN | 0321/2812 | == | 0320/2745 | 018 "DIA CIRC CONCR<br>LEN=0052 INSTALLED UNKN |
| 024 "DIA CIRC METAL     |           |      |           |    |           |  |
| LEN=0061                | INSTALLED | UNKN | 0321/2515 | == | 0320/2530 | SIGN: CANTILEVER<br>BMSID 15/0030/0320/2530    |
|                         |           |      |           |    | 0320/2328 | RAMP R RD<br>(SR8014 SEG 0010/0000)            |
| EAST CALN               |           |      |           |    | 0320/2296 | EAST CALN                                      |
| DOWNINGTOWN B           |           |      | 0321/2215 | == |           | DOWNINGTOWN B                                  |
| RAMP S RD               |           |      |           |    |           |  |
| (SR8014 SEG 0250/0750)  |           |      | 0321/2205 | == |           |  |
| 018 "DIA CIRC CONCR     |           |      |           |    |           |  |
| LEN=0038                | INSTALLED | UNKN | 0321/2127 | == | 0320/2100 | 018 "DIA CIRC CONCR<br>LEN=0050 INSTALLED UNKN |
| 018 "DIA CIRC CONCR     |           |      |           |    |           |  |
| LEN=0042                | INSTALLED | UNKN | 0321/1875 | == | 0320/1848 | 018 "DIA CIRC CONCR<br>LEN=0048 INSTALLED UNKN |
| 018 "DIA CIRC CONCR     |           |      |           |    |           |  |
| LEN=0033                | INSTALLED | UNKN | 0321/1600 | == | 0320/1560 | 018 "DIA CIRC CONCR<br>LEN=0040 INSTALLED UNKN |
| SIGN: 2 CHORD TRUSS     |           |      |           |    | 0320/1465 | SIGN: 2 CHORD TRUSS<br>BMSID 15/0030/0320/1465 |
| BMSID 15/0030/0320/1465 |           |      | 0321/1470 | == |           |  |
| 018 "DIA CIRC CONCR     |           |      |           |    |           |  |
| LEN=0035                | INSTALLED | UNKN | 0321/1275 | == | 0320/1250 | 018 "DIA CIRC CONCR<br>LEN=0038 INSTALLED UNKN |
| 018 "DIA CIRC CONCR     |           |      |           |    |           |  |
| LEN=0034                | INSTALLED | UNKN | 0321/0970 | == | 0320/0886 | 018 "DIA CIRC CONCR<br>LEN=0040 INSTALLED UNKN |
| 018 "DIA CIRC METAL     |           |      |           |    |           |  |



EXTRACT DATE: 12/28/2024 ROADWAY MANAGEMENT SYSTEM PAGE NUMBER: 109  
PRINT DATE: 12/30/2024 SLD COUNTY/SR - ANNUAL PRINT COUNTY: CHESTER

DIR: B TOTAL LEN: 31.348 MI. DIST: 06-2 SR: 30  
LEFT MUN: DOWNINGTOWN B RIGHT MUN: DOWNINGTOWN B

LEN=0050 INSTALLED UNKN 0321/0670

RAMP P RD  
(SR8012 SEG 0500/0000) 0321/0415  
BMSSEN 15/0030/0320/0000 0321/0100

1 0 01004 0 00 0655+42 077374 FT

NORWOOD ROAD

BMSBG 15/0030/0320/0000

LENGTH(AH 2876 BK 0945) 0321/0000

BR.E.BR.BRANDYWINE CREE

STRUCTURE LENGTH 19 FT

BMSID 15/0030/0310/0869 0311/0793

BMSSEN 15/0030/0310/0717 0311/0756

DOWNINGTOWN

EAST CALN T 0311/0739

0 0 00000 0 00 0000+00

NO UNDERPASS INFORMATIO

BMSBG 15/0030/0310/0717 0311/0719

BMSSEN 15/0030/0310/0000 0311/0235

EAST CALN

CALN T 0311/0101

1 0 01004 0 00 0646+11 076429 FT

VILLAGE: DOWNINGTOWN B

CREEK ROAD

BMSBG 15/0030/0310/0000

LENGTH(AH 0945 BK 3964) 0311/0000

018 "DIA CIRC CONCR  
LEN=0110 INSTALLED UNKN 0301/1990

018 "DIA CIRC CONCR  
LEN=0034 INSTALLED UNKN 0301/1760

018 "DIA CIRC CONCR  
LEN=0040 INSTALLED UNKN 0301/1475

018 "DIA CIRC CONCR  
LEN=0036 INSTALLED UNKN 0301/1135

0320/0586 018 "DIA CIRC PLASTIC  
LEN=0058 INSTALLED UNKN

0320/0468 018 "DIA CIRC METAL  
LEN=0092 INSTALLED UNKN

0320/0444 RAMP N RD  
(SR8012 SEG 0750/0424)

0320/0100 BMSSEN 15/0030/0320/0000  
077592 FT 1 0 01004 0 00 0655+42

VILLAGE: E.CALN TP19335

NORWOOD ROAD

BMSBG 15/0030/0320/0000

LENGTH(AH 2852 BK 0955) 0320/0000

BR.E.BR.BRANDYWINE CREE

STRUCTURE LENGTH 19 FT

BMSID 15/0030/0310/0869

BMSSEN 15/0030/0310/0717

DOWNINGTOWN

EAST CALN T 0310/0730

0 0 00000 0 00 0000+00

NO UNDERPASS INFORMATIO

BMSBG 15/0030/0310/0717 0310/0717

BMSSEN 15/0030/0310/0000 0310/0235

EAST CALN

CALN T 0310/0092

1 0 01004 0 00 0646+11 076637 FT

VILLAGE: DOWNINGTOWN BO

CREEK ROAD

BMSBG 15/0030/0310/0000

LENGTH(AH 0955 BK 4007) 0310/0000

0300/3340 018 "DIA CIRC CONCR  
LEN=0060 INSTALLED UNKN

0300/3040 018 "DIA CIRC CONCR  
LEN=0052 INSTALLED UNKN

0300/2740 018 "DIA CIRC CONCR  
LEN=0065 INSTALLED UNKN

0300/1740 018 "DIA CIRC CONCR  
LEN=0048 INSTALLED UNKN

EXTRACT DATE: 12/28/2024 ROADWAY MANAGEMENT SYSTEM PAGE NUMBER: 108  
PRINT DATE: 12/30/2024 SLD COUNTY/SR - ANNUAL PRINT COUNTY: CHESTER

DIR: B TOTAL LEN: 31.348 MI. DIST: 06-2 SR: 30  
LEFT MUN: CALN T RIGHT MUN: CALN T

|   |                                  |   |
|---|----------------------------------|---|
| 018 "DIA CIRC CONCR<br>LEN=0051 INSTALLED UNKN 0301/0810  | 0300/0870                        | 024 "DIA CIRC METAL<br>LEN=0049 INSTALLED UNKN  |
| BMSSEN 15/0030/0300/0000 0301/0049<br>1 0 01004 0 00 0606+25 072465 FT  | 0300/0540<br>0300/0049 072630 FT | 018 "DIA CIRC METAL<br>LEN=0063 INSTALLED UNKN<br>BMSSEN 15/0030/0300/0000<br>1 0 01004 0 00 0606+25<br>ROCK RAYMOND ROAD<br>BMSBG 15/0030/0300/0000<br>LENGTH(AH 3964 BK 1579) 0301/0000 |
| 018 "DIA CIRC METAL<br>LEN=0040 INSTALLED UNKN 0291/1569  | 0300/0000                        | LENGTH(AH 4007 BK 1509)   |
| 018 "DIA CIRC METAL<br>LEN=0082 INSTALLED UNKN 0291/0950<br>RAMP M RD<br>(SR8010 SEG 0510/0000) 0291/0707       |                                  |   |
| 018 "DIA CIRC METAL<br>LEN=0075 INSTALLED UNKN 0291/0351<br>RAMP L RD<br>(SR8010 SEG 0500/0895) 0291/0343       |                                  |   |
| BMSSEN 15/0030/0290/0000 0291/0179<br>1 0 01004 0 00 0590+95 070886 FT  | 0290/0179<br>071121 FT           | BMSSEN 15/0030/0290/0000<br>1 0 01004 0 00 0590+95  |
| US RTE 322<br>BMSBG 15/0030/0290/0000<br>LENGTH(AH 1579 BK 1780) 0291/0000                                      | 0290/0000                        | US RTE 322<br>BMSBG 15/0030/0290/0000<br>LENGTH(AH 1509 BK 1780)  |
|   | 0280/1624                        | RAMP K RD<br>(SR8010 SEG 0030/0800)   |
|   | 0280/1350                        | 018 "DIA CIRC CONCR<br>LEN=0082 INSTALLED 1975<br>RAMP J RD<br>(SR8010 SEG 0010/0000)   |
|   | 0280/1280                        |   |
| 018 "DIA CIRC CONCR<br>LEN=0046 INSTALLED UNKN 0281/1230  |                                  |   |
| 018 "DIA CIRC CONCR<br>LEN=0056 INSTALLED UNKN 0281/0880  |                                  |   |
| 018 "DIA CIRC METAL<br>LEN=0064 INSTALLED UNKN 0281/0580  |                                  |   |
| 018 "DIA CIRC METAL<br>LEN=0072 INSTALLED UNKN 0281/0300  |                                  |   |
| 1 0 01004 0 00 0573+02 069106 FT  | 069341 FT                        | 1 0 01004 0 00 0573+02  |
| TRIB. OF BEAVER CREEK<br>STRUCTURE LENGTH 32 FT<br>BMSID 15/0030/0280/0000<br>LENGTH(AH 1780 BK 1758) 0281/0000 | 0280/0000                        | TRIB. OF BEAVER CREEK<br>STRUCTURE LENGTH 32 FT<br>BMSID 15/0030/0280/0000<br>LENGTH(AH 1780 BK 1690)   |
|   | 0270/1651                        | 018 "DIA CIRC CONCR<br>LEN=0056 INSTALLED UNKN  |
| 018 "DIA CIRC METAL<br>LEN=0070 INSTALLED UNKN 0271/1634  |                                  |   |

```

0260/0125  BMS EN 15/0030/0260/0000
065225 FT  1 0 01004 0 00 0532+04
            BOND SVILLE RD
            BMSBG 15/0030/0260/0000
0260/0000  LENGTH (AH 2426 BK 2274)

```

EXTRACT DATE: 12/28/2024 ROADWAY MANAGEMENT SYSTEM PAGE NUMBER: 106  
PRINT DATE: 12/30/2024 SLD COUNTY/SR - ANNUAL PRINT COUNTY: CHESTER



DIR: B TOTAL LEN: 31.348 MI. DIST: 06-2 SR: 30  
LEFT MUN: CALN T RIGHT MUN: CALN T

|   |                        |   |
|---|------------------------|---|
| 018 "DIA CIRC CONCR<br>LEN=0074 INSTALLED UNKN 0251/1976              | 0250/1987              | 018 "DIA CIRC METAL<br>LEN=0062 INSTALLED UNKN  |
|   | 0250/1820              | RAMP E RD<br>(SR8008 SEG 0010/0000)   |
| 018 "DIA CIRC METAL<br>LEN=0061 INSTALLED UNKN 0251/1373              | 0250/1700              | 018 "DIA CIRC METAL<br>LEN=0099 INSTALLED UNKN  |
|   | 0250/0670              | 018 "DIA CIRC METAL<br>LEN=0079 INSTALLED UNKN  |
| 018 "DIA CIRC CONCR<br>LEN=0045 INSTALLED UNKN 0251/0650              | 0250/0370              | 018 "DIA CIRC METAL<br>LEN=0077 INSTALLED UNKN  |
| 018 "DIA CIRC CONCR<br>LEN=0021 INSTALLED UNKN 0251/0334              |                        |   |
| 018 "DIA CIRC CONCR<br>LEN=0035 INSTALLED UNKN 0251/0015              |                        |   |
| 0 0 00000 0 00 0000+00 062750 FT<br>LENGTH(AH 2288 BK 2130) 0251/0000 | 062951 FT<br>0250/0000 | 0 0 00000 0 00 0000+00<br>LENGTH(AH 2274 BK 2136)<br>024 "DIA CIRC CONCR<br>LEN=0078 INSTALLED UNKN |
| 024 "DIA CIRC METAL<br>LEN=0048 INSTALLED UNKN 0241/1798              | 0240/1840              |   |
|   | 0240/1512              | 018 "DIA CIRC CONCR<br>LEN=0156 INSTALLED UNKN  |
| 018 "DIA CIRC METAL<br>LEN=0054 INSTALLED UNKN 0241/1427              | 0240/1220              | 018 "DIA CIRC CONCR<br>LEN=0046 INSTALLED UNKN  |
|   | 0240/0877              | 018 "DIA CIRC CONCR<br>LEN=0046 INSTALLED UNKN  |
| 018 "DIA CIRC CONCR<br>LEN=0046 INSTALLED UNKN 0241/1184              | 0240/0541              | 018 "DIA CIRC METAL<br>LEN=0048 INSTALLED UNKN  |
|   |                        |   |
| 018 "DIA CIRC CONCR<br>LEN=0040 INSTALLED UNKN 0241/0535              |                        |   |
| 018 "DIA CIRC CONCR<br>LEN=0045 INSTALLED UNKN 0241/0486              |                        |   |
| 018 "DIA CIRC CONCR<br>LEN=0048 INSTALLED UNKN 0241/0247              |                        |   |
| 1 0 01004 0 00 0497+25 060620 FT<br>NORTH BAILEY ROAD                 | 060815 FT              | 1 0 01004 0 00 0497+25<br>VILLAGE: CALN TWP 19335<br>NORTH BAILEY ROAD                              |

| DIR: B                            |  | TOTAL LEN: 31.348 MI. |  | DIST: 06-2        |                         | SR: 30                  |  |
|-----------------------------------|--|-----------------------|--|-------------------|-------------------------|-------------------------|--|
| LEFT MUN: CALN T                  |  |                       |  | RIGHT MUN: CALN T |                         |                         |  |
| P ID 15/3193/0010/0000            |  |                       |  |                   | OP ID 15/3193/0010/0000 |                         |  |
| LENGTH(AH 2130 BK 1544) 0241/0000 |  |                       |  |                   | LENGTH(AH 2136 BK 1514) |                         |  |
| 24 "DIA CIRC METAL                |  |                       |  |                   |                         |                         |  |
| LEN=0048 INSTALLED UNKN 0231/1435 |  |                       |  |                   |                         |                         |  |
|                                   |  |                       |  |                   |                         |                         |  |
| 018 "DIA CIRC CONCR               |  |                       |  |                   | 018 "DIA CIRC CONCR     |                         |  |
| LEN=0046 INSTALLED UNKN 0231/1260 |  |                       |  |                   | LEN=0046 INSTALLED UNKN |                         |  |
|                                   |  |                       |  |                   |                         |                         |  |
| 24 "DIA CIRC CONCR                |  |                       |  |                   | 024 "DIA CIRC CONCR     |                         |  |
| LEN=0038 INSTALLED UNKN 0231/0988 |  |                       |  |                   | LEN=0062 INSTALLED UNKN |                         |  |
| 24 "DIA CIRC METAL                |  |                       |  |                   |                         |                         |  |
| LEN=0040 INSTALLED UNKN 0231/0600 |  |                       |  |                   |                         |                         |  |
|                                   |  |                       |  |                   |                         |                         |  |
|                                   |  |                       |  |                   | 024 "DIA CIRC METAL     |                         |  |
|                                   |  |                       |  |                   | LEN=0068 INSTALLED UNKN |                         |  |
|                                   |  |                       |  |                   | 018 "DIA CIRC CONCR     |                         |  |
|                                   |  |                       |  |                   | LEN=0068 INSTALLED UNKN |                         |  |
| 018 "DIA CIRC CONCR               |  |                       |  |                   |                         |                         |  |
| LEN=0036 INSTALLED UNKN 0231/0300 |  |                       |  |                   |                         |                         |  |
| 0 0 00000 0 00 0000+00 059076 FT  |  |                       |  |                   | 059301 FT               | 0 0 00000 0 00 0000+00  |  |
| LENGTH(AH 1544 BK 3316) 0231/0000 |  |                       |  |                   | 0230/0000               | LENGTH(AH 1514 BK 3415) |  |
|                                   |  |                       |  |                   |                         | 018 "DIA CIRC CONCR     |  |
|                                   |  |                       |  |                   |                         | LEN=0060 INSTALLED UNKN |  |
|                                   |  |                       |  |                   |                         | 015 "DIA CIRC METAL     |  |
|                                   |  |                       |  |                   |                         | LEN=0060 INSTALLED UNKN |  |
|                                   |  |                       |  |                   |                         |                         |  |
|                                   |  |                       |  |                   | 018 "DIA CIRC METAL     |                         |  |
|                                   |  |                       |  |                   | LEN=0054 INSTALLED UNKN |                         |  |
| 018 "DIA CIRC CONCR               |  |                       |  |                   |                         |                         |  |
| LEN=0066 INSTALLED UNKN 0221/1840 |  |                       |  |                   | 0220/1640               | 018 "DIA CIRC METAL     |  |
|                                   |  |                       |  |                   | LEN=0045 INSTALLED UNKN |                         |  |
|                                   |  |                       |  |                   |                         |                         |  |
| 018 "DIA CIRC CONCR               |  |                       |  |                   |                         | 018 "DIA CIRC METAL     |  |
| LEN=0030 INSTALLED UNKN 0221/1540 |  |                       |  |                   |                         | LEN=0045 INSTALLED UNKN |  |
|                                   |  |                       |  |                   |                         | 018 "DIA CIRC METAL     |  |
|                                   |  |                       |  |                   |                         | LEN=0060 INSTALLED UNKN |  |
|                                   |  |                       |  |                   |                         | 018 "DIA CIRC CONCR     |  |
|                                   |  |                       |  |                   |                         | LEN=0051 INSTALLED UNKN |  |
| 018 "DIA CIRC CONCR               |  |                       |  |                   |                         |                         |  |
| LEN=0035 INSTALLED UNKN 0221/0660 |  |                       |  |                   |                         |                         |  |
|                                   |  |                       |  |                   |                         |                         |  |
| 018 "DIA CIRC CONCR               |  |                       |  |                   | 0220/0415               | 018 "DIA CIRC CONCR     |  |
| LEN=0070 INSTALLED UNKN 0221/0355 |  |                       |  |                   | LEN=0048 INSTALLED 1975 |                         |  |
|                                   |  |                       |  |                   |                         |                         |  |
|                                   |  |                       |  |                   |                         | 018 "DIA CIRC METAL     |  |
| 018 "DIA CIRC CONCR               |  |                       |  |                   | 0220/0085               | LEN=0053 INSTALLED UNKN |  |
| LEN=0062 INSTALLED UNKN 0221/0030 |  |                       |  |                   |                         |                         |  |

EXTRACT DATE: 12/28/2024 ROADWAY MANAGEMENT SYSTEM PAGE NUMBER: 104  
PRINT DATE: 12/30/2024 SLD COUNTY/SR - ANNUAL PRINT COUNTY: CHESTER

DIR: B TOTAL LEN: 31.348 MI. DIST: 06-2 SR: 30  
LEFT MUN: CALN T RIGHT MUN: CALN T

|                                   |  |           |                         |
|-----------------------------------|--|-----------|-------------------------|
| 1 0 01004 0 00 0437+84 055760 FT  |  | 055886 FT | 1 0 01004 0 00 0437+89  |
| KINGS HWY                         |  |           | KINGS HWY               |
| OP ID 15/0340/0180/0000           |  |           | OP ID 15/0340/0180/0000 |
| LENGTH(AH 3316 BK 3304) 0221/0000 |    | 0220/0000 | LENGTH(AH 3415 BK 3236) |
| 018 "DIA CIRC CONCR               |  |           | 018 "DIA CIRC CONCR     |
| LEN=0053 INSTALLED UNKN 0211/3040 | ---  |           | LEN=0046 INSTALLED UNKN |
|                                   |  | 0210/3031 |                         |
|                                   |  |           | 018 "DIA CIRC CONCR     |
|                                   |  | 0210/2375 | LEN=0052 INSTALLED UNKN |
| 018 "DIA CIRC CONCR               | ---  |           |                         |
| LEN=0036 INSTALLED UNKN 0211/2359 | ---  |           |                         |
| 018 "DIA CIRC CONCR               | ---  |           |                         |
| LEN=0036 INSTALLED UNKN 0211/2050 | ---  |           |                         |
| 018 "DIA CIRC CONCR               | ---  |           |                         |
| LEN=0048 INSTALLED UNKN 0211/1755 | ---  |           |                         |
| 018 "DIA CIRC CONCR               | ---  |           |                         |
| LEN=0056 INSTALLED UNKN 0211/1445 | ---  |           |                         |
| 018 "DIA CIRC CONCR               | ---  |           |                         |
| LEN=0082 INSTALLED UNKN 0211/1150 | ---  |           |                         |
| RAMP D RD                         |  |           |                         |
| (SR8006 SEG 0502/0000) 0211/1001  | ==   |           |                         |
| RAMP C RD                         |  |           |                         |
| (SR8006 SEG 0512/0260) 0211/0862  | ==   |           |                         |
| 018 "DIA CIRC CONCR               | ---  |           |                         |
| LEN=0058 INSTALLED UNKN 0211/0845 | ---  |           |                         |
|                                   |  | 0210/0774 | RAMP B RD               |
|                                   |  |           | (SR8006 SEG 0752/0840)  |
|                                   |  | 0210/0490 | 018 "DIA CIRC METAL     |
|                                   |  |           | LEN=0058 INSTALLED UNKN |
|                                   |  | 0210/0447 | RAMP A RD               |
|                                   |  |           | (SR8006 SEG 0762/0000)  |
|                                   |  | 0210/0241 | 018 "DIA CIRC CONCR     |
|                                   |  |           | LEN=0046 INSTALLED UNKN |
| 018 "DIA CIRC CONCR               | ---  |           |                         |
| LEN=0046 INSTALLED UNKN 0211/0050 | ---  |           |                         |
| 1 0 01004 0 00 0405+17 052456 FT  |  | 052650 FT | 1 0 01004 0 00 0405+17  |
| REECEVILLE RD                     |  |           | REECEVILLE RD           |
| OP ID 15/4005/0160/0156           |  |           | OP ID 15/4005/0160/0156 |
| LENGTH(AH 3304 BK 1696) 0211/0000 |  | 0210/0000 | LENGTH(AH 3236 BK 1634) |
| 018 "DIA CIRC CONCR               |  | 0200/1630 | 018 "DIA CIRC CONCR     |
| LEN=0056 INSTALLED UNKN 0201/1417 | ---  |           | LEN=0063 INSTALLED UNKN |
|                                   |  |           |                         |
|                                   |  | 0200/1332 | 018 "DIA CIRC CONCR     |
| 018 "DIA CIRC CONCR               | ---  |           | LEN=0036 INSTALLED UNKN |
| LEN=0049 INSTALLED UNKN 0201/1132 | ---  |           |                         |
|                                   |  |           | 018 "DIA CIRC CONCR     |

EXTRACT DATE: 12/28/2024 ROADWAY MANAGEMENT SYSTEM PAGE NUMBER: 103  
PRINT DATE: 12/30/2024 SLD COUNTY/SR - ANNUAL PRINT COUNTY: CHESTER

DIR: B TOTAL LEN: 31.348 MI. DIST: 06-2 SR: 30  
LEFT MUN: CALN T RIGHT MUN: CALN T

| ITEM                    | DESCRIPTION     | LEN       | INSTALL  | UNKN           | ITEM                    | DESCRIPTION             | LEN             | INSTALL  | UNKN           |
|-------------------------|-----------------|-----------|----------|----------------|-------------------------|-------------------------|-----------------|----------|----------------|
| 018                     | "DIA CIRC CONCR | 0200/1035 | LEN=0045 | INSTALLED UNKN | 024                     | "DIA CIRC CONCR         | 0200/0800       | LEN=0050 | INSTALLED UNKN |
| 018                     | "DIA CIRC CONCR | 0201/0827 | LEN=0049 | INSTALLED UNKN | 018                     | "DIA CIRC CONCR         | 0200/0452       | LEN=0053 | INSTALLED UNKN |
| 018                     | "DIA CIRC CONCR | 0201/0486 | LEN=0045 | INSTALLED UNKN | 051016 FT               | 1 0 01004 0 00 0388+92  |                 |          |                |
| 018                     | "DIA CIRC CONCR | 0201/0170 | LEN=0045 | INSTALLED UNKN | OP ID 15/0340/0160/0000 |                         |                 |          |                |
| 1 0 01004 0 00 0388+92  |                 | 050760 FT |          |                | LENGTH(AH 1696 BK 1368) | 0201/0000               |                 |          |                |
| KINGS HWY               |                 |           |          |                | 018                     | "DIA CIRC CONCR         | 0195/1245       | LEN=0052 | INSTALLED UNKN |
| OP ID 15/0340/0160/0000 |                 |           |          |                | 018                     | "DIA CIRC CONCR         | 0195/0955       | LEN=0045 | INSTALLED UNKN |
| LENGTH(AH 1696 BK 1368) |                 |           |          |                | 018                     | "DIA CIRC CONCR         | 0195/0617       | LEN=0045 | INSTALLED UNKN |
| 018                     | "DIA CIRC CONCR | 0195/0310 | LEN=0055 | INSTALLED UNKN | 018                     | "DIA CIRC CONCR         | 0194/0940       | LEN=0030 | INSTALLED UNKN |
| 0 0 00000 0 00 0000+00  |                 | 049392 FT |          |                | 018                     | "DIA CIRC CONCR         | 0194/0488       | LEN=0045 | INSTALLED UNKN |
| LENGTH(AH 1368 BK 2843) |                 | 0195/0000 |          |                | 049607 FT               | 0 0 00000 0 00 0000+00  |                 |          |                |
| 048                     | "DIA CIRC METAL | 0191/2843 | LEN=0060 | INSTALLED UNKN | 0194/0000               | LENGTH(AH 1409 BK 2847) |                 |          |                |
| 030                     | "DIA CIRC METAL | 0191/1510 | LEN=0053 | INSTALLED UNKN | 0190/2847               | 048 "DIA CIRC CONCR     |                 |          |                |
| 018                     | "DIA CIRC CONCR | 0191/1285 | LEN=0055 | INSTALLED UNKN | 0190/2072               | LEN=0057                | INSTALLED UNKN  |          |                |
| 024                     | "DIA CIRC CONCR | 0191/1060 | LEN=0062 | INSTALLED UNKN | 0190/1772               | 018 "DIA CIRC CONCR     |                 |          |                |
|                         |                 |           |          |                | 0190/1492               | LEN=0064                | INSTALLED UNKN  |          |                |
|                         |                 |           |          |                |                         | 018 "DIA CIRC CONCR     |                 |          |                |
|                         |                 |           |          |                |                         | LEN=0060                | INSTALLED UNKN  |          |                |
|                         |                 |           |          |                |                         | 024"H 36"W ELLIP METAL  |                 |          |                |
|                         |                 |           |          |                |                         | LEN=0060                | INSTALLED UNKN  |          |                |
|                         |                 |           |          |                |                         | 018                     | "DIA CIRC CONCR |          |                |
|                         |                 |           |          |                |                         | LEN=0046                | INSTALLED UNKN  |          |                |

EXTRACT DATE: 12/28/2024 ROADWAY MANAGEMENT SYSTEM PAGE NUMBER: 102  
PRINT DATE: 12/30/2024 SLD COUNTY/SR - ANNUAL PRINT COUNTY: CHESTER

DIR: B TOTAL LEN: 31.348 MI. DIST: 06-2 SR: 30  
LEFT MUN: CALN T RIGHT MUN: CALN T

|  |     |     |     |     |           |   |
|--|-----|-----|-----|-----|-----------|---|
| 024 "DIA CIRC CONCR<br>LEN=0048 INSTALLED UNKN 0191/0800 | --- | --- | --- | --- | 0190/0755 | 024 "DIA CIRC CONCR<br>LEN=0050 INSTALLED UNKN    |
| 018 "DIA CIRC CONCR<br>LEN=0057 INSTALLED UNKN 0191/0625 | --- | --- | --- | --- | 0190/0547 | 024 "DIA CIRC CONCR<br>LEN=0044 INSTALLED 1997    |
| 018 "DIA CIRC CONCR<br>LEN=0050 INSTALLED UNKN 0191/0375 | --- | --- | --- | --- | 0190/0080 | 036 "DIA CIRC CONCR<br>LEN=0047 INSTALLED UNKN    |
| 018 "DIA CIRC CONCR<br>LEN=0035 INSTALLED UNKN 0191/0107 | --- | --- | --- | --- | 0190/0069 | 018 "DIA CIRC CONCR<br>LEN=0036 INSTALLED UNKN    |
| BMSSEN 15/0030/0190/0000 0191/0036                       | --- | --- | --- | --- | 0190/0036 | BMSSEN 15/0030/0190/0000                          |
| 1 0 01004 0 00 0345+69 046549 FT                         | --- | --- | --- | --- | 046760 FT | 1 0 01004 0 00 0345+69                            |
| MOORE ROAD   | --- | --- | --- | --- |           | VILLAGE: CALN TWP 19320                           |
| BMSBG 15/0030/0190/0000                                  | --- | --- | --- | --- | 0190/0000 | MOORE ROAD  |
| LENGTH(AH 2843 BK 3359) 0191/0000                        | --- | --- | --- | --- |           | BMSBG 15/0030/0190/0000                           |
| 018 "DIA CIRC CONCR<br>LEN=0076 INSTALLED UNKN 0181/3328 | --- | --- | --- | --- |           | LENGTH(AH 2847 BK 3390)                           |
| 018 "DIA CIRC CONCR<br>LEN=0066 INSTALLED UNKN 0181/2964 | --- | --- | --- | --- | 0180/3013 | 018 "DIA CIRC CONCR<br>LEN=0038 INSTALLED 1975    |
| 018 "DIA CIRC CONCR<br>LEN=0066 INSTALLED UNKN 0181/2654 | --- | --- | --- | --- | 0180/2683 | 018 "DIA CIRC CONCR<br>LEN=0038 INSTALLED 1975    |
| CALN VALLEY T  | --- | --- | --- | --- | 0180/2541 | CALN VALLEY T                                     |
| 0181/2495  | --- | --- | --- | --- | 0180/2368 | 018 "DIA CIRC CONCR<br>LEN=0038 INSTALLED 1975    |
| 018 "DIA CIRC CONCR<br>LEN=0066 INSTALLED UNKN 0181/2360 | --- | --- | --- | --- | 0180/2180 | 060"H 48"W CON BOX CUL<br>LEN=0050 INSTALLED UNKN |
| 024 "DIA CIRC METAL<br>LEN=0070 INSTALLED UNKN 0181/2050 | --- | --- | --- | --- | 0180/1773 | 018 "DIA CIRC CONCR<br>LEN=0042 INSTALLED 1975    |
| 018 "DIA CIRC CONCR<br>LEN=0036 INSTALLED UNKN 0181/1750 | --- | --- | --- | --- | 0180/1473 | 018 "DIA CIRC CONCR<br>LEN=0046 INSTALLED 1975    |
| 018 "DIA CIRC CONCR<br>LEN=0039 INSTALLED UNKN 0181/1445 | --- | --- | --- | --- |           |   |



EXTRACT DATE: 12/28/2024 ROADWAY MANAGEMENT SYSTEM PAGE NUMBER: 101  
PRINT DATE: 12/30/2024 SLD COUNTY/SR - ANNUAL PRINT COUNTY: CHESTER

DIR: B TOTAL LEN: 31.348 MI. DIST: 06-2 SR: 30  
LEFT MUN: VALLEY T RIGHT MUN: VALLEY T

|  |   |  |
|--|---|--|
| 018 "DIA CIRC CONCR<br>LEN=0066 INSTALLED UNKN 0181/1106<br>018 "DIA CIRC CONCR<br>LEN=0048 INSTALLED UNKN 0181/0728   | 0180/1153                               | 018 "DIA CIRC CONCR<br>LEN=0050 INSTALLED 1975   |
| 018 "DIA CIRC CONCR<br>LEN=0032 INSTALLED UNKN 0181/0380   | 0180/0475                               | RAMP B RD<br>(SR8004 SEG 0750/0420)  |
| 018 "DIA CIRC CONCR<br>LEN=0040 INSTALLED UNKN 0181/0160<br>BMSSEN 15/0030/0180/0000 0181/0137<br>1 0 01004 0 00 0314+17 043190 FT<br>VILLAGE: W. BRANDYWINE T<br>FIRST AVENUE (NB)<br>BMSBG 15/0030/0180/0000<br>LENGTH(AH 3359 BK 0885) 0181/0000<br>RAMP C RD<br>(SR8004 SEG 0260/0000) 0171/0760   | 0180/0173<br><br>0180/0137<br>043370 FT | 018 "DIA CIRC CONCR<br>LEN=0036 INSTALLED 1975<br><br>BMSSEN 15/0030/0180/0000<br>1 0 01004 0 00 0314+17<br>VILLAGE: W. BRANDYWINE T<br>FIRST AVENUE (NB)<br>BMSBG 15/0030/0180/0000<br>LENGTH(AH 3390 BK 0868)  |
| RAMP D RD<br>(SR8004 SEG 0250/0765) 0171/0553<br>BMSSEN 15/0030/0170/0000 0171/0254<br>1 0 01004 0 00 0305+05 042305 FT<br>WEST BR BRANDYWINE CREE<br>BMSBG 15/0030/0170/0000<br>LENGTH(AH 0885 BK 3867) 0171/0000<br>BMSSEN 15/0030/0160/3604 0161/3654<br>0 0 00000 0 00 0000+00<br>CONSOLIDATED RAIL CO RR<br>BMSBG 15/0030/0160/3604 0161/3612 | 0170/0581<br><br>0170/0254<br>042502 FT | RAMP A RD<br>(SR8004 SEG 0010/0000)<br><br>BMSSEN 15/0030/0170/0000<br>1 0 01004 0 00 0303+62<br>VILLAGE: COATESVILLE<br>WEST BR BRANDYWINE CREE<br>BMSBG 15/0030/0170/0000<br>LENGTH(AH 0868 BK 3858)<br>BMSSEN 15/0030/0160/3604<br>0 0 00000 0 00 0000+00<br>CONSOLIDATED RAIL CO RR<br>BMSBG 15/0030/0160/3604<br>018 "DIA CIRC METAL<br>LEN=0040 INSTALLED UNKN |
| 018 "DIA CIRC CONCR<br>LEN=0038 INSTALLED UNKN 0161/3393<br>018 "DIA CIRC CONCR<br>LEN=0040 INSTALLED UNKN 0161/3150   | 0160/3405                               |  |
| 018 "DIA CIRC CONCR<br>LEN=0040 INSTALLED UNKN 0161/2850   | 0160/3135                               | 018 "DIA CIRC METAL<br>LEN=0040 INSTALLED 1975   |
| 018 "DIA CIRC CONCR<br>LEN=0293 INSTALLED UNKN 0161/2567   | 0160/2840                               | 018 "DIA CIRC CONCR<br>LEN=0042 INSTALLED 1975   |

EXTRACT DATE: 12/28/2024 ROADWAY MANAGEMENT SYSTEM PAGE NUMBER: 100  
PRINT DATE: 12/30/2024 SLD COUNTY/SR - ANNUAL PRINT COUNTY: CHESTER

DIR: B TOTAL LEN: 31.348 MI. DIST: 06-2 SR: 30  
LEFT MUN: VALLEY T RIGHT MUN: VALLEY T

|  |     |     |     |           |  |
|--|-----|-----|-----|-----------|--|
| 018 "DIA CIRC CONCR<br>LEN=0048 INSTALLED UNKN 0161/2560 | --- | --- | --- | 0160/2535 | 018 "DIA CIRC CONCR<br>LEN=0060 INSTALLED UNKN |
| 024 "DIA CIRC CONCR<br>LEN=0042 INSTALLED UNKN 0161/1880 | --- | --- | --- | 0160/1830 | 030 "DIA CIRC CONCR<br>LEN=0060 INSTALLED UNKN |
| 024 "DIA CIRC CONCR<br>LEN=0052 INSTALLED UNKN 0161/1558 | --- | --- | --- | 0160/1550 | 018 "DIA CIRC CONCR<br>LEN=0056 INSTALLED UNKN |
| 018 "DIA CIRC CONCR<br>LEN=0060 INSTALLED UNKN 0161/1260 | --- | --- | --- | 0160/0920 | 018 "DIA CIRC CONCR<br>LEN=0056 INSTALLED UNKN |
|  | --- | --- | --- | 0160/0525 | 018 "DIA CIRC CONCR<br>LEN=0044 INSTALLED UNKN |
| 018 "DIA CIRC CONCR<br>LEN=0044 INSTALLED UNKN 0161/0211 | --- | --- | --- | 0160/0178 | BMSSEN 15/0030/0160/0000 0160/0000             |
| BMSSEN 15/0030/0160/0000 0161/0178                       | --- | --- | --- | 038644 FT | 1 0 01004 0 00 0264+73 038438 FT               |
| 1 0 01004 0 00 0264+73 038438 FT                         | --- | --- | --- |           | WAGONTOWN ROAD                                 |
| WAGONTOWN ROAD   | --- | --- | --- |           | BMSBG 15/0030/0160/0000                        |
| BMSBG 15/0030/0160/0000                                  | --- | --- | --- |           | LENGTH(AH 3867 BK 2367) 0161/0000              |
| LENGTH(AH 3867 BK 2367) 0161/0000                        | --- | --- | --- |           | 0150/2328                                      |
| 018 "DIA CIRC CONCR<br>LEN=0030 INSTALLED UNKN 0151/2329 | --- | --- | --- |           | 018 "DIA CIRC CONCR<br>LEN=0056 INSTALLED UNKN |
| 018 "DIA CIRC CONCR<br>LEN=0062 INSTALLED UNKN 0151/2044 | --- | --- | --- |           | 015 "DIA CIRC CONCR<br>LEN=0056 INSTALLED 1975 |
| OTHER IN-PAV 261 0151/1833M                              | --- | --- | --- |           | 015 "DIA CIRC CONCR<br>LEN=0036 INSTALLED 1975 |
|  | --- | --- | --- |           | 018 "DIA CIRC CONCR<br>LEN=0036 INSTALLED 1975 |
| 018 "DIA CIRC CONCR<br>LEN=0052 INSTALLED UNKN 0151/1519 | --- | --- | --- |           | 018 "DIA CIRC CONCR<br>LEN=0042 INSTALLED UNKN |
| 018 "DIA CIRC CONCR<br>LEN=0060 INSTALLED UNKN 0151/1209 | --- | --- | --- |           |  |
|  | --- | --- | --- |           |  |
| 018 "DIA CIRC CONCR<br>LEN=0064 INSTALLED UNKN 0151/0614 | --- | --- | --- |           |  |

EXTRACT DATE: 12/28/2024 ROADWAY MANAGEMENT SYSTEM PAGE NUMBER: 99  
PRINT DATE: 12/30/2024 SLD COUNTY/SR - ANNUAL PRINT COUNTY: CHESTER

DIR: B TOTAL LEN: 31.348 MI. DIST: 06-2 SR: 30  
LEFT MUN: VALLEY T RIGHT MUN: VALLEY T

|  |  |   |
|--|--|---|
| 018 "DIA CIRC CONCR<br>LEN=0036 INSTALLED UNKN 0151/0307<br>1 0 01004 0 00 0240+00 036071 FT<br>VILLAGE: VALLEY TP19320<br>MINERAL SPRINGS CREEK<br>STRUCTURE LENGTH 18 FT<br>BMSID 15/0030/0150/0000<br>LENGTH(AH 2367 BK 3048) 0151/0000 | 0150/0578  | 018 "DIA CIRC CONCR<br>LEN=0046 INSTALLED UNKN  |
| 018 "DIA CIRC CONCR<br>LEN=0036 INSTALLED UNKN 0141/3001<br>018 "DIA CIRC CONCR<br>LEN=0036 INSTALLED UNKN 0141/2701<br>024 "DIA CIRC CONCR<br>LEN=0046 INSTALLED UNKN 0141/2386   | 036283 FT  | 1 0 01004 0 00 0240+00<br>VILLAGE: ROCK RUN 19320<br>MINERAL SPRINGS CREEK<br>STRUCTURE LENGTH 18 FT<br>BMSID 15/0030/0150/0000<br>LENGTH(AH 2361 BK 3028)  |
| 018 "DIA CIRC CONCR<br>LEN=0044 INSTALLED UNKN 0141/2201   | 0140/2375  | 024 "DIA CIRC CONCR<br>LEN=0049 INSTALLED UNKN  |
| 018 "DIA CIRC CONCR<br>LEN=0044 INSTALLED UNKN 0141/1901   | 0140/2160  | 018 "DIA CIRC CONCR<br>LEN=0044 INSTALLED 1975  |
| 018 "DIA CIRC CONCR<br>LEN=0044 INSTALLED UNKN 0141/1601   | 0140/1860  | 018 "DIA CIRC CONCR<br>LEN=0044 INSTALLED 1975  |
| 018 "DIA CIRC CONCR<br>LEN=0042 INSTALLED UNKN 0141/1291   | 0140/1561  | 018 "DIA CIRC CONCR<br>LEN=0044 INSTALLED 1975  |
| 018 "DIA CIRC CONCR<br>LEN=0062 INSTALLED UNKN 0141/0860   | 0140/1255<br>0140/0972<br>0140/0870              | 018 "DIA CIRC CONCR<br>LEN=0042 INSTALLED 1975<br>018 "DIA CIRC CONCR<br>LEN=0049 INSTALLED UNKN<br>036 "DIA CIRC CONCR<br>LEN=0060 INSTALLED UNKN  |
| BMSSEN 15/0030/0140/0000 0141/0039<br>1 0 01004 0 00 0209+53 033023 FT<br>COUNTRY CLUB ROAD<br>BMSBG 15/0030/0140/0000<br>LENGTH(AH 3048 BK 2489) 0141/0000  | 0140/0672<br>0140/0402<br>0140/0039<br>033255 FT | 018 "DIA CIRC CONCR<br>LEN=0036 INSTALLED UNKN<br>018 "DIA CIRC CONCR<br>LEN=0057 INSTALLED UNKN<br>BMSSEN 15/0030/0140/0000<br>1 0 01004 0 00 0209+53<br>COUNTRY CLUB ROAD<br>BMSBG 15/0030/0140/0000<br>LENGTH(AH 3028 BK 2293) |

028434 FT 1 0 01004 0 00 0159+63  
VILLAGE: VALLEY TP19320  
AIRPORT ROAD  
OP ID 15/3097/0010/2533

| DIR: B                            |  | TOTAL LEN: 31.348 MI. |  | DIST: 06-2          |  | SR: 30                   |  |
|-----------------------------------|--|-----------------------|--|---------------------|--|--------------------------|--|
| LEFT MUN: VALLEY T                |  |                       |  | RIGHT MUN: VALLEY T |  |                          |  |
| LENGTH(AH 2299 BK 3202) 0121/0000 |  | 5                     |  | 5 0120/0000         |  | LENGTH(AH 2528 BK 3189)  |  |
| 018 "DIA CIRC CONCR               |  | ---                   |  | 0110/3140           |  | 018 "DIA CIRC CONCR      |  |
| LEN=0038 INSTALLED UNKN 0111/3130 |  | ---                   |  |                     |  | LEN=0056 INSTALLED UNKN  |  |
| 015 "DIA CIRC CONCR               |  | ---                   |  | 0110/2540           |  | 018 "DIA CIRC CONCR      |  |
| LEN=0054 INSTALLED UNKN 0111/2525 |  | ---                   |  |                     |  | LEN=0046 INSTALLED 1975  |  |
| 018 "DIA CIRC CONCR               |  | ---                   |  | 0110/2290           |  | 018 "DIA CIRC CONCR      |  |
| LEN=0045 INSTALLED UNKN 0111/2275 |  | ---                   |  |                     |  | LEN=0046 INSTALLED 1975  |  |
|                                   |  | ---                   |  | 0110/2001           |  | VALLEY                   |  |
|                                   |  | ---                   |  |                     |  | WEST CALN T              |  |
|                                   |  | ---                   |  | 0110/2000           |  | 024 "DIA CIRC CONCR      |  |
|                                   |  | ---                   |  |                     |  | LEN=0052 INSTALLED 1975  |  |
|                                   |  | ---                   |  | 0110/1775           |  | 024 "DIA CIRC CONCR      |  |
|                                   |  | ---                   |  |                     |  | LEN=0056 INSTALLED UNKN  |  |
|                                   |  | ---                   |  | 0110/1525           |  | 018 "DIA CIRC CONCR      |  |
| 018 "DIA CIRC METAL               |  | ---                   |  |                     |  | LEN=0056 INSTALLED UNKN  |  |
| LEN=0055 INSTALLED UNKN 0111/1265 |  | ---                   |  | 0110/1239           |  | 036 "DIA CIRC METAL      |  |
|                                   |  | ---                   |  |                     |  | LEN=0050 INSTALLED UNKN  |  |
|                                   |  | ---                   |  | 0110/0788           |  | 018 "DIA CIRC CONCR      |  |
| 018 "DIA CIRC CONCR               |  | ---                   |  |                     |  | LEN=0052 INSTALLED UNKN  |  |
| LEN=0047 INSTALLED UNKN 0111/0785 |  | ---                   |  |                     |  |                          |  |
| 018 "DIA CIRC CONCR               |  | ---                   |  | 0110/0500           |  | 018 "DIA CIRC CONCR      |  |
| LEN=0040 INSTALLED UNKN 0111/0553 |  | ---                   |  |                     |  | LEN=0046 INSTALLED 1975  |  |
| 018 "DIA CIRC METAL               |  | ---                   |  | 0110/0287           |  | 018 "DIA CIRC CONCR      |  |
| LEN=0056 INSTALLED UNKN 0111/0305 |  | ---                   |  |                     |  | LEN=0046 INSTALLED 1975  |  |
| 0 0 00000 0 00 0000+00 025033 FT  |  | ---                   |  | 025245 FT           |  | 0 0 00000 0 00 0000+00   |  |
| VILLAGE: SADSBUURY TWP.           |  | 5                     |  | 5 0110/0000         |  | VILLAGE: SADSBUURY 19320 |  |
| LENGTH(AH 3202 BK 2703) 0111/0000 |  | 5                     |  |                     |  | LENGTH(AH 3189 BK 2695)  |  |
|                                   |  | ---                   |  | 0100/2641           |  | 018 "DIA CIRC CONCR      |  |
| 018 "DIA CIRC METAL               |  | ---                   |  |                     |  | LEN=0040 INSTALLED 1975  |  |
| LEN=0050 INSTALLED UNKN 0101/2627 |  | ---                   |  |                     |  |                          |  |
| 015 "DIA CIRC METAL               |  | ---                   |  |                     |  |                          |  |
| LEN=0052 INSTALLED UNKN 0101/2067 |  | ---                   |  |                     |  |                          |  |
| 015 "DIA CIRC METAL               |  | ---                   |  |                     |  |                          |  |
| LEN=0045 INSTALLED UNKN 0101/1972 |  | ---                   |  |                     |  |                          |  |
| 018 "DIA CIRC CONCR               |  | ---                   |  |                     |  |                          |  |
| LEN=0054 INSTALLED UNKN 0101/1800 |  | ---                   |  |                     |  |                          |  |

EXTRACT DATE: 12/28/2024 ROADWAY MANAGEMENT SYSTEM PAGE NUMBER: 96  
PRINT DATE: 12/30/2024 SLD COUNTY/SR - ANNUAL PRINT COUNTY: CHESTER

DIR: B TOTAL LEN: 31.348 MI. DIST: 06-2 SR: 30  
LEFT MUN: WEST CALN T RIGHT MUN: WEST CALN T

|  |     |     |     |           |  |
|--|-----|-----|-----|-----------|--|
| 018 "DIA CIRC CONCR<br>LEN=0049 INSTALLED UNKN 0101/1450 | --- | --- | --- | 0100/1437 | 018 "DIA CIRC CONCR<br>LEN=0050 INSTALLED 1975 |
| WEST CALN<br>SADSBURY T 0101/1163                        | --- | --- | --- | 0100/1162 | WEST CALN<br>SADSBURY T                        |
| 018 "DIA CIRC METAL<br>LEN=0046 INSTALLED UNKN 0101/1025 | --- | --- | --- | 0100/0809 | 024 "DIA CIRC CONCR<br>LEN=0058 INSTALLED 1975 |
| 018 "DIA CIRC CONCR<br>LEN=0050 INSTALLED UNKN 0101/0800 | --- | --- | --- |           |  |
| 018 "DIA CIRC CONCR<br>LEN=0040 INSTALLED UNKN 0101/0060 | --- | --- | --- | 0100/0050 | BMSSEN 15/0030/0100/0000                       |
| BMSSEN 15/0030/0100/0000 0101/0050                       | --- | --- | --- | 022550 FT | 1 0 01004 0 00 0100+40                         |
| 1 0 01004 0 00 0100+40 022330 FT                         | --- | --- | --- |           | VILLAGE: SADSBURY TWP.                         |
| VILLAGE: SADSBURY TWP.                                   | --- | --- | --- |           | OLD WILMINGTON RD.                             |
| OLD WILMINGTON RD.                                       | --- | --- | --- |           | OLD WILMINGTON RD.                             |
| BMSBG 15/0030/0100/0000                                  | --- | --- | --- | 0100/0000 | BMSBG 15/0030/0100/0000                        |
| LENGTH(AH 2703 BK 2580) 0101/0000                        | --- | --- | --- |           | LENGTH(AH 2695 BK 2620)                        |
| 018 "DIA CIRC CONCR<br>LEN=0052 INSTALLED UNKN 0091/2570 | --- | --- | --- |           |  |
|  | --- | --- | --- | 0090/2086 | 018 "DIA CIRC CONCR<br>LEN=0036 INSTALLED UNKN |
|  | --- | --- | --- | 0090/1786 | 018 "DIA CIRC CONCR<br>LEN=0036 INSTALLED UNKN |
|  | --- | --- | --- | 0090/1500 | 018 "DIA CIRC CONCR<br>LEN=0050 INSTALLED UNKN |
|  | --- | --- | --- | 0090/1211 | 018 "DIA CIRC CONCR<br>LEN=0065 INSTALLED UNKN |
| 018 "DIA CIRC CONCR<br>LEN=0053 INSTALLED UNKN 0091/0905 | --- | --- | --- |           |  |
| 018 "DIA CIRC CONCR<br>LEN=0051 INSTALLED UNKN 0091/0600 | --- | --- | --- | 0090/0593 | 018 "DIA CIRC CONCR<br>LEN=0035 INSTALLED UNKN |
| 018 "DIA CIRC CONCR<br>LEN=0055 INSTALLED UNKN 0091/0300 | --- | --- | --- | 0090/0298 | 018 "DIA CIRC CONCR<br>LEN=0045 INSTALLED UNKN |
| 0 0 00000 0 00 0000+00 019750 FT                         | --- | --- | --- | 019930 FT | 0 0 00000 0 00 0000+00                         |
| VILLAGE: SADSBURY TWP.                                   | --- | --- | --- | 0090/0000 | VILLAGE: SADSBURY 19365                        |
| LENGTH(AH 2580 BK 2474) 0091/0000                        | --- | --- | --- |           | LENGTH(AH 2620 BK 2484)                        |
|  | --- | --- | --- | 0080/2422 | 018 "DIA CIRC CONCR<br>LEN=0013 INSTALLED UNKN |
| 018 "DIA CIRC CONCR<br>LEN=0020 INSTALLED UNKN 0081/2410 | --- | --- | --- |           |  |
|  | --- | --- | --- | 0080/2132 | 018 "DIA CIRC CONCR<br>LEN=0048 INSTALLED UNKN |
| 018 "DIA CIRC CONCR                                      | --- | --- | --- |           |  |

|                          |                |            |            |                     |                          |
|--------------------------|----------------|------------|------------|---------------------|--------------------------|
| DIR: B                   |                | TOTAL LEN: | 31.348 MI. | DIST: 06-2          | SR: 30                   |
| LEFT MUN: SADSBU         |                | T          |            | RIGHT MUN: SADSBU T |                          |
| LEN=0055                 | INSTALLED UNKN | 0081/2110  | -- --      |                     |                          |
| 018 "DIA CIRC CONCR      |                |            | -- --      | 0080/1822           | 018 "DIA CIRC CONCR      |
| LEN=0055                 | INSTALLED UNKN | 0081/1810  | -- --      |                     | LEN=0052 INSTALLED UNKN  |
| 018 "DIA CIRC METAL      |                |            | -- --      | 0080/1530           | 018 "DIA CIRC CONCR      |
| LEN=0045                 | INSTALLED UNKN | 0081/1490  | -- --      |                     | LEN=0052 INSTALLED UNKN  |
| 018 "DIA CIRC CONCR      |                |            | -- --      |                     |                          |
| LEN=0050                 | INSTALLED UNKN | 0081/1309  | -- --      |                     |                          |
|                          |                |            | -- --      | 0080/1230           | 036"H 48"W ELLIP METAL   |
|                          |                |            | -- --      |                     | LEN=0052 INSTALLED UNKN  |
| 018 "DIA CIRC CONCR      |                |            | -- --      | 0080/0935           | 018 "DIA CIRC CONCR      |
| LEN=0058                 | INSTALLED UNKN | 0081/0915  | -- --      |                     | LEN=0046 INSTALLED UNKN  |
| 018 "DIA CIRC CONCR      |                |            | -- --      | 0080/0685           | 018 "DIA CIRC CONCR      |
| LEN=0055                 | INSTALLED UNKN | 0081/0665  | -- --      |                     | LEN=0046 INSTALLED UNKN  |
| 018 "DIA CIRC CONCR      |                |            | -- --      | 0080/0439           | 018 "DIA CIRC CONCR      |
| LEN=0052                 | INSTALLED UNKN | 0081/0420  | -- --      |                     | LEN=0046 INSTALLED UNKN  |
| BMSSEN 15/0030/0080/0000 |                | 0081/0145  | -- --      | 0080/0164           | 018 "DIA CIRC CONCR      |
| 018 "DIA CIRC CONCR      |                |            | -- --      | 0080/0145           | LEN=0042 INSTALLED UNKN  |
| LEN=0042                 | INSTALLED UNKN | 0081/0140  | -- --      |                     | BMSSEN 15/0030/0080/0000 |
| 0 01004 0 00 0047+78     |                | 017276 FT  |            | 017446 FT           | 1 0 01004 0 00 0041+28   |
| VILLAGE: SADSBU          |                | TWP.       |            |                     | VILLAGE: SADSBU          |
| OLD MILL RD              |                |            |            |                     | OLD MILL RD              |
| BMSBG 15/0030/0080/0000  |                |            |            |                     | BMSBG 15/0030/0080/0000  |
| LENGTH(AH 2474 BK 4251)  |                | 0081/0000  | -- --      | 0080/0000           | LENGTH(AH 2484 BK 2379)  |
|                          |                |            | -- --      | 0070/2379           | 018 "DIA CIRC CONCR      |
| 018 "DIA CIRC CONCR      |                |            | -- --      |                     | LEN=0056 INSTALLED 1965  |
| LEN=0062                 | INSTALLED UNKN | 0071/3380  | -- --      |                     |                          |
| 018 "DIA CIRC CONCR      |                |            | -- --      |                     |                          |
| LEN=0060                 | INSTALLED UNKN | 0071/3010  | -- --      |                     |                          |
|                          |                |            | -- --      | 0070/2131           | 018 "DIA CIRC CONCR      |
|                          |                |            | -- --      |                     | LEN=0045 INSTALLED UNKN  |
|                          |                |            | -- --      | 0070/1860           | 018 "DIA CIRC CONCR      |
| 018 "DIA CIRC METAL      |                |            | -- --      |                     | LEN=0052 INSTALLED 1965  |
| LEN=0048                 | INSTALLED UNKN | 0071/1412  | -- --      |                     |                          |
|                          |                |            | -- --      |                     | 018 "DIA CIRC CONCR      |

EXTRACT DATE: 12/28/2024 ROADWAY MANAGEMENT SYSTEM PAGE NUMBER: 94  
PRINT DATE: 12/30/2024 SLD COUNTY/SR - ANNUAL PRINT COUNTY: CHESTER

DIR: B TOTAL LEN: 31.348 MI. DIST: 06-2 SR: 30  
LEFT MUN: SADSBBURY T RIGHT MUN: SADSBBURY T

|  |  |
|--|--|
| 018 "DIA CIRC CONCR<br>LEN=0036 INSTALLED UNKN 0071/0896   | 0070/1182 LEN=0044 INSTALLED 1965  |
| 018 "DIA CIRC CONCR<br>LEN=0045 INSTALLED UNKN 0071/0660<br>LINCOLN HW<br>(SR3070 SEG 0011/0000) 0071/0600   | 0070/0890 018 "DIA CIRC CONCR<br>LEN=0044 INSTALLED 1965   |
| PENNDOT STOCKPILE 08<br>(GOVT) 0071/0410   | 0070/0520 018 "DIA CIRC CONCR<br>LEN=0044 INSTALLED 1965   |
| 1 0 01004 0 00 0010+53 013025 FT<br>VILLAGE: W. SADSBBURY TP<br>NC COATESVLE DOWNINGTOWN BP<br>COMPASS RD<br>(T348)<br>LENGTH(AH 4251 BK 1830) 0071/0000 | 0070/0140 024 "DIA CIRC CONCR<br>LEN=0075 INSTALLED 1965<br>015067 FT 1 0 01004 0 00 0000+00<br>VILLAGE: SADSBBURY 19365<br>LINCOLN HWY (EB)<br>OP ID 15/3070/0010/2219<br>LENGTH(AH 2379 BK 3865)<br>018 "DIA CIRC CONCR<br>LEN=0054 INSTALLED 1960<br>018 "DIA CIRC CONCR<br>LEN=0050 INSTALLED 1960 |
|  | 0050/3680<br>0050/3304<br>0050/2575<br>0050/2212<br>0050/2166<br>0050/1915<br>0050/1495  |
| 018 "DIA CIRC CONCR<br>LEN=0040 INSTALLED UNKN 0051/1500   | 018 "DIA CIRC CONCR<br>LEN=0032 INSTALLED 1960<br>PENNDOT STOCKPILE 08<br>(GOVT)<br>030 "DIA CIRC CONCR<br>LEN=0050 INSTALLED UNKN<br>018 "DIA CIRC CONCR<br>LEN=0040 INSTALLED 1960<br>018 "DIA CIRC CONCR<br>LEN=0035 INSTALLED 1960   |
|  | LINCOLN HW<br>(SR3070 SEG 0010/0000)<br>NC COATESVLE DOWNINGTOWN BP<br>018 "DIA CIRC CONCR<br>LEN=0030 INSTALLED 1960  |
| 018 "DIA CIRC CONCR<br>LEN=0030 INSTALLED UNKN 0051/1050<br>NOVA WY<br>(PRDR)  | 0050/1060<br>0050/1035 NOVA WY<br>(PRDR)   |
| 0051/0937  | NOVA WY<br>(PRDR)<br>0050/0915   |



DIR: B TOTAL LEN: 31.348 MI. DIST: 06-2 SR: 30  
LEFT MUN: SADSBUARY T RIGHT MUN: SADSBUARY T

|  |                        |  |  |  |   |   |
|--|------------------------|--|--|--|---|---|
| CROSSOVER RD<br>(CONN)<br>048"H 60"W ELLIP METAL<br>LEN=0060 INSTALLED UNKN  | 0051/0675<br>0051/0580 |  |  |  | 0050/0675<br>0050/0570<br>0050/0400<br>0050/0115              | CROSSOVER RD<br>(CONN)<br>048"H 60"W ELLIP METAL<br>LEN=0026 INSTALLED UNKN<br>018 "DIA CIRC METAL<br>LEN=0046 INSTALLED UNKN<br>SADSBUARY<br>WEST SADSBUARY T  |
| 1 0 00142 0 00 0112+77 011195 FT<br>(APRA) E MATTSON & WATE<br>VILLAGE: W. SADSBUARY TP<br>OCTORARA TR<br>(SR0010 SEG 0290/0000) |                        |  |  |  | 011202 FT   | 1 0 00142 0 00 0112+77<br>(APRA) ERNIE MATTSON<br>VILLAGE: SADSBUARY 19365<br>OCTORARA TR<br>(SR0010 SEG 0290/0000)   |
| SADSBUARY<br>WEST SADSBUARY T<br>LENGTH(AH 1830 BK 0892)<br>SADSBUARY COMMONS DR<br>(PRDR)                                       | 0051/0000<br>0045/0325 |  |  |  | 0050/0000<br>0044/0320<br>0044/0230<br>010303 FT              | LENGTH(AH 3865 BK 0899)<br>SADSBUARY COMMONS DR<br>(PRDR)<br>LC TO SADSBUARY COMMONS<br>(CONN)<br>1 0 00142 0 00 0103+22<br>MFC BEGIN = B<br>LENGTH(AH 0899 BK 2757)  |
| 1 0 00142 0 00 0103+22 010303 FT<br>MFC BEGIN = B<br>LENGTH(AH 0892 BK 2757)   | 0045/0000              |  |  |  | 0044/0000   | LENGTH(AH 0899 BK 2757)   |
| MOSCOW RD<br>(T346)  | 0040/1620              |  |  |  |   |   |
|  |                        |  |  |  | 0040/1409<br>0040/1305<br>0040/0906<br>0040/0178<br>007546 FT | 018 "DIA CIRC CONCR<br>LEN=0060 INSTALLED UNKN<br>024 "DIA CIRC METAL<br>LEN=0070 INSTALLED 1965<br>015 "DIA CIRC CONCR<br>LEN=0065 INSTALLED 1965<br>024 "DIA CIRC CONCR<br>LEN=0070 INSTALLED 1965<br>1 0 00142 0 00 0075+78<br>OFFICERS RUN<br>STRUCTURE LENGTH 16 FT<br>BMSID 15/0030/0040/0000<br>LENGTH(AH 2757 BK 2510)<br>018 "DIA CIRC CONCR<br>LEN=0060 INSTALLED 1965<br>018 "DIA CIRC CONCR<br>LEN=0065 INSTALLED 1965<br>018 "DIA CIRC CONCR |

EXTRACT DATE: 12/28/2024 ROADWAY MANAGEMENT SYSTEM PAGE NUMBER: 92  
PRINT DATE: 12/30/2024 SLD COUNTY/SR - ANNUAL PRINT COUNTY: CHESTER

DIR: B TOTAL LEN: 31.348 MI. DIST: 06-2 SR: 30  
LEFT MUN: WEST SADSBU T RIGHT MUN: WEST SADSBU T

BLACKHORSE RD  
(T347)

005036 FT  
0030/0000

1 0 00142 0 00 0018+94 001894 FT  
NEWLIN RD  
(T418)

0020/0000

COUNTY LINE RD  
(TWP )

0010/0085  
000000 FT

0030/1515 LEN=0058 INSTALLED 1965  
WALNUT DR  
(T574)  
0030/0885  
005036 FT 1 0 00142 0 00 0050+74  
(APRA) UNIVERSAL AM-CAN  
0030/0000 LENGTH(AH 2510 BK 3142)  
018 "DIA CIRC CONCR  
0020/3135 LEN=0056 INSTALLED 1965  
BLACKHORSE RD  
(T342)  
0020/2920 036 "DIA CIRC METAL  
0020/2750 LEN=0060 INSTALLED 1965  
0020/1345 024 "DIA CIRC CONCR  
LEN=0052 INSTALLED 1965  
0020/1108 018 "DIA CIRC CONCR  
LEN=0058 INSTALLED 1965  
0020/0398 024 "DIA CIRC CONCR  
001894 FT LEN=0062 INSTALLED 1960  
0020/0000 LENGTH(AH 3142 BK 1894)  
018 "DIA CIRC CONCR  
0010/1885 LEN=0052 INSTALLED 1965  
024 "DIA CIRC METAL  
0010/1749 LEN=0058 INSTALLED 1965  
036 "H 00 "W MULT CONCR  
0010/1471 LEN=0062 INSTALLED 1965  
SWAN RD  
(T580)  
0010/0220  
0010/0081 024 "DIA CIRC METAL  
000000 FT LEN=0060 INSTALLED 1965  
1 0 00142 0 00 0000+00  
VILLAGE: W.SADSBU T  
NC L  
INTER-BK LINCOLN HW  
LINCOLN HW  
(SR0030 SEG 0630/3548)  
MFC BEGIN = B  
BK-LANCASTER (36)  
0010/0000 LENGTH(AH 1894 BK 0000)

```

EXTRACT DATE: 12/28/2024      ROADWAY MANAGEMENT SYSTEM      PAGE NUMBER: 91
PRINT DATE: 12/30/2024      SLD COUNTY/SR - ANNUAL PRINT      COUNTY: CHESTER

DIR: N      TOTAL LEN: 7.715 MI.      DIST: 06-2      SR: 29
LEFT MUN: PHOENIXVILLE B      RIGHT MUN: PHOENIXVILLE B

```

|                        |           |    |             |                         |
|------------------------|-----------|----|-------------|-------------------------|
|                        | 040664 FT |    | 040737 FT   | AH-MONTGOMERY (46)      |
|                        |           |    | INTER-AHD   | BRIDGE ST               |
|                        |           |    | 0190/0844   | (SR0029 SEG 0010/0000)  |
|                        |           |    |             | 024 "DIA CIRC CONCR     |
|                        |           |    | 0190/0734   | LEN=0025 INSTALLED 1998 |
|                        |           |    |             | CONSOLIDATED RAIL CORPO |
|                        |           |    | 0190/0682   | OVERPASS IS RR X-ING    |
| ASHLAND ST<br>(TWP )   | 0190/0489 | == |             |                         |
| MARKET ST<br>(TWP )    | 0190/0124 | == |             |                         |
|                        | 039820 FT |    |             |                         |
| BRIDGE ST<br>(BORO)    | 0190/0000 | == |             |                         |
|                        |           |    | 039893 FT   | 1 0 00202 0 02 0774+51  |
|                        |           |    |             | VILLAGE: PHOENIXVILLE B |
|                        |           |    | NC BR       | IDGE ST                 |
|                        |           |    | 5 0190/0000 | LENGTH(AH 0844 BK 1204) |
|                        |           |    |             | 018"H 18"W CAST IRON    |
|                        |           |    | 0180/1143   | LEN=0036 INSTALLED 1980 |
| PROSPECT ST<br>(BORO)  | 0180/0990 | == |             |                         |
| CHURCH ST<br>(BORO)    | 0180/0806 | == |             |                         |
| 0 0 00000 0 00 0000+00 | 038616 FT |    |             |                         |
|                        |           |    | 038689 FT   |                         |

EXTRACT DATE: 12/28/2024 ROADWAY MANAGEMENT SYSTEM PAGE NUMBER: 90  
PRINT DATE: 12/30/2024 SLD COUNTY/SR - ANNUAL PRINT COUNTY: CHESTER

DIR: N TOTAL LEN: 7.715 MI. DIST: 06-2 SR: 29  
LEFT MUN: PHOENIXVILLE B RIGHT MUN: PHOENIXVILLE B

|                             |           |    |  |
|-----------------------------|-----------|----|--|
| WASHINGTON AV<br>(BORO)     | 0180/0000 | == | 5 0180/0000 LENGTH(AH 1204 BK 3103)<br>WASHINGTON AV<br>(BORO)   |
| FIRST AV<br>(BORO)          | 0170/2735 | == | 0170/2978 (BORO)   |
| THIRD AV<br>(BORO)          | 0170/2013 | == | 0170/2375 SECOND AV<br>(BORO)  |
| FOURTH AV<br>(BORO)         | 0170/1651 | == |  |
| FIFTH AV<br>(BORO)          | 0170/1291 | == | 0170/1291  |
|                             |           | == | 0170/1264 018 "DIA CAST IRON<br>LEN=0050 INSTALLED 1980<br>MANAVON ST<br>(BORO)<br>NC STARR ST   |
| HECHT ST<br>(BORO)          | 0170/1001 | == | 0170/1247 STARR ST<br>(BORO)   |
| B ST<br>(BORO)              | 0170/0663 | == |  |
| PARK AL<br>(BORO)           | 0170/0162 | == | 0170/0544 FISHER AV<br>(BORO)<br>NEWHALL ST<br>(BORO)  |
|                             | 035513 FT | == | 0170/0232 (BORO)   |
|                             |           | == | 0170/0030 018 "DIA CIRC CONCR<br>LEN=0025 INSTALLED 1980<br>035586 FT 0 0 00000 0 00 0000+00<br>NC MANAVON ST<br>NUTT RD<br>(SR0023 SEG 0460/0000) |
| FROM 0023/0450 SH<br>(CONN) | 0160/1919 | == | 5 0170/0000 MFC BEGIN = B<br>LENGTH(AH 3103 BK 2019)   |
| MILLIGAN ST<br>(BORO)       | 0160/1824 | == |  |
| GRIFFEN ST<br>(BORO)        | 0160/1248 | == | 0160/1535 DIANNA DR<br>(BORO)  |
| VIRGINIA AV                 |           | == |  |

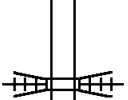

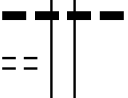

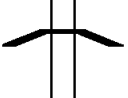

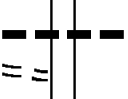
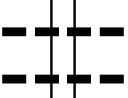

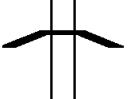
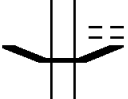
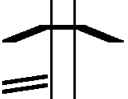
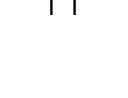

EXTRACT DATE: 12/28/2024 ROADWAY MANAGEMENT SYSTEM PAGE NUMBER: 89  
PRINT DATE: 12/30/2024 SLD COUNTY/SR - ANNUAL PRINT COUNTY: CHESTER

DIR: N TOTAL LEN: 7.715 MI. DIST: 06-2 SR: 29  
LEFT MUN: PHOENIXVILLE B RIGHT MUN: PHOENIXVILLE B

|                        |           |     |             |   |
|------------------------|-----------|-----|-------------|---|
| (BORO)                 | 0160/0854 | ==  |             |   |
| ANDERSON AV            |           |     |             |   |
| (BORO)                 | 0160/0457 | ==  |             |   |
|                        |           | --- | 0160/0394   | 018 "DIA CIRC CONCR<br>LEN=0047 INSTALLED 1980<br>ANDERSON AV                                   |
|                        |           |     | 0160/0360   | (BORO)  |
|                        |           | --- | 0160/0144   | 018 "DIA CIRC CONCR<br>LEN=0036 INSTALLED 1980  |
| CITY LINE AV           |           |     |             |   |
| (BORO)                 | 0160/0043 | ==  |             |   |
|                        | 033494 FT |     | 033567 FT   | 1 0 00202 0 02 0704+36<br>NC MA IN ST<br>CITY LINE AV<br>(BORO)<br>PHOENIXVILLE<br>SCHUYLKILL T |
|                        |           | --- | 5 0160/0000 | LENGTH(AH 2019 BK 2420)   |
|                        |           |     |             |   |
|                        |           | ==  | 0150/1150   | RUSSELL RD<br>(T600)  |
|                        |           | --- | 0150/0780   | 024 "DIA CIRC METAL<br>LEN=0030 INSTALLED 1980<br>MOBILE DR                                     |
|                        |           | ==  | 0150/0523   | (TWP)   |
| 1 0 00202 0 02 0680+17 | 031074 FT | --- | 031147 FT   | POTHOUSE RD<br>(SR1036 SEG 0040/0000)   |
| HALLOWELL AV           |           | ==  | 5 0150/0000 | LENGTH(AH 2420 BK 2777)   |
| (T591)                 | 0150/0000 |     |             |   |
|                        |           | --- | 0140/1950   | 024 "DIA CIRC CONCR<br>LEN=0032 INSTALLED 1980  |
|                        |           |     |             |   |
|                        |           | --- | 0140/0220   | 036 "H 00 "W MULT METAL<br>LEN=0032 INSTALLED 2016  |
|                        | 028297 FT |     | 028370 FT   | 1 0 00202 0 02 0652+43<br>CREEK RD<br>(T542)  |
|                        |           | ==  | 5 0140/0000 | LENGTH(AH 2777 BK 1272)   |
|                        |           |     |             |   |
|                        |           | --- |             |   |
| BUCKWALTER RD          |           |     |             |   |
| (T560)                 | 0130/0265 | --- | 0130/0265   | 012 "DIA CIRC CONCR<br>LEN=0030 INSTALLED 1998<br>SCHUYLKILL<br>CHARLESTOWN T                   |

EXTRACT DATE: 12/28/2024 ROADWAY MANAGEMENT SYSTEM PAGE NUMBER: 88  
PRINT DATE: 12/30/2024 SLD COUNTY/SR - ANNUAL PRINT COUNTY: CHESTER

DIR: N TOTAL LEN: 7.715 MI. DIST: 06-2 SR: 29  
LEFT MUN: SCHUYLKILL T RIGHT MUN: SCHUYLKILL T

|  |           |  |   |  |
|--|-----------|--|---|--|
|  | 027025 FT |  | 027098 FT   | 1 0 00202 0 02 0638+66<br>CONSOLIDATED RAIL CORPO<br>OVERPASS IS RR X-ING<br>LENGTH(AH 1272 BK 3193) |
|  |           |    |    |  |
| CHARLESTOWN HUNT DR<br>(T569)  | 0120/1819 |    | 0120/2211   | 036"H 48"W ELLIP METAL<br>LEN=0026 INSTALLED 1980  |
|  |           |    | 0120/1650   | 018 "DIA CIRC CONCR<br>LEN=0070 INSTALLED 1980   |
|  |           |    | 0120/0913   | BMS EN 15/0029/0120/0779<br>1 0 00202 0 02 0615+70<br>PICKERING CR                                   |
|  |           |    | 0120/0779   | BMSBG 15/0029/0120/0779  |
| 1 0 00202 0 02 0608+33 023832 FT<br>PICKERING DAM RD<br>(SR1017 SEG 0040/1407) | 0120/0000 |   | 0120/0083<br>023905 FT  | 015 "DIA CIRC METAL<br>LEN=0030 INSTALLED 1980   |
|  |           |  |  | 0120/0000 LENGTH(AH 3193 BK 3239)  |
| PEAKES PIKE RD<br>(T554)   | 0110/1501 |  | 0110/1900   | 018 "DIA CIRC METAL<br>LEN=0026 INSTALLED 1980   |
|  |           |  | 0110/1390   | 018 "DIA CIRC METAL<br>LEN=0025 INSTALLED 1980   |
|  |           |  | 0110/1120   | 018 "DIA CIRC METAL<br>LEN=0027 INSTALLED 1980   |
|  |           |  | 0110/0506   | BMS EN 15/0029/0110/0484<br>1 0 00202 0 02 0580+34<br>BRANCH PICKERING CREEK                         |
|  | 020593 FT |  | 0110/0484<br>020666 FT  | BMSBG 15/0029/0110/0484<br>1 0 00202 0 02 0575+48<br>UNION HILL RD<br>(T522)                         |
|  |           |  |  | 0110/0000 LENGTH(AH 3239 BK 3054)  |
|  |           |  | 0100/2482   | BMS EN 15/0029/0100/2464<br>1 0 00202 0 02 0569+56<br>BRANCH PICKERING CREEK                         |
| HOLLOW RD<br>(SR1024 SEG 0130/3651)  | 0100/2061 |  | 0100/2464   | BMSBG 15/0029/0100/2464  |
|  |           |  |   | ALDHAM RD  |

EXTRACT DATE: 12/28/2024 ROADWAY MANAGEMENT SYSTEM PAGE NUMBER: 87  
PRINT DATE: 12/30/2024 SLD COUNTY/SR - ANNUAL PRINT COUNTY: CHESTER

DIR: N TOTAL LEN: 7.715 MI. DIST: 06-2 SR: 29  
LEFT MUN: CHARLESTOWN T RIGHT MUN: CHARLESTOWN T

1 0 00202 0 02 0546+91 017539 FT  
DICKSON DR  
(T566) 0100/0000

INDEPENDENCE MATERIALS  
(PRDR) 0080/1173

SHILLING AV  
(PRDR) 0080/0814

1 0 00202 0 01 0509+39 013703 FT  
CHARLESTOWN RD  
(SR1019 SEG 0011/0000)  
(SR1019 SEG 0010/0000)  
PHOENIXVILLE PK  
(SR1003 SEG 0070/2442) 0080/0000

WHITE HORSE RD  
(SR1003 SEG 0080/0000)

0100/1952 (T445)  
018 "DIA CIRC CONCR  
0100/1581 LEN=0037 INSTALLED 1980  
018 "DIA CIRC METAL  
0100/0706 LEN=0030 INSTALLED 1998  
018 "DIA CIR PLASTIC  
0100/0440 LEN=0030 INSTALLED 1998  
018 "DIA CIRC CONCR  
0100/0052 LEN=0055 INSTALLED 1980  
017612 FT  
5 0100/0000 LENGTH(AH 3054 BK 2141)  
018 "DIA CIRC METAL  
0090/1260 LEN=0027 INSTALLED 1980  
018 "DIA CIRC METAL  
0090/1095 LEN=0027 INSTALLED 1980  
018 "DIA CIRC CONCR  
0090/1000 LEN=0026 INSTALLED 1980  
024 "DIA CIRC CONCR  
0090/0795 LEN=0024 INSTALLED 1980  
018 "DIA CIRC CONCR  
0090/0420 LEN=0032 INSTALLED 1980  
024 "DIA CIRC CONCR  
0090/0320 LEN=0032 INSTALLED 1980  
0090/0012 BMSSEN 15/0029/0090/0000  
015471 FT 1 0 00202 0 02 0523+67  
BRANCH PICKERING CREEK  
BMSBG 15/0029/0090/0000  
5 0090/0000 LENGTH(AH 2141 BK 1695)  
0080/1173 (APRA) ICM STONE  
018 "DIA CIRC CONCR  
0080/1127 LEN=0047 INSTALLED 1980  
015 "DIA CIRC CONCR  
0080/0320 LEN=0042 INSTALLED 1980  
024 "DIA CIRC CONCR  
0080/0055 LEN=0042 INSTALLED 1980  
013776 FT  
NC STATE RD  
5 0080/0000 MFC BEGIN = C  
LENGTH(AH 1695 BK 1310)  
WHITE HORSE RD  
(SR1003 SEG 0080/0000)

DIR: N TOTAL LEN: 7.715 MI. DIST: 06-2 SR: 29  
LEFT MUN: CHARLESTOWN T RIGHT MUN: CHARLESTOWN T

|                          |           |  |           |                          |
|--------------------------|-----------|--|-----------|--------------------------|
| PA TPK (1-76)            | 0071/0966 |  | 0070/0960 | PA TPK (1-76)            |
| OP ID 15/7076/9903/1933  | 0071/0628 |  | 0070/0640 | OP ID 15/7076/9903/1933  |
| 036 "DIA CIRC CONCR      |           |  |           | 024 "DIA CIRC CONCR      |
| LEN=0040 INSTALLED UNKN  | 0071/0435 |  | 0070/0435 | LEN=0045 INSTALLED 1980  |
| 2 0 15050 0 00 0231+55   | 012415 FT |  | 012466 FT | 2 0 15050 0 00 0231+55   |
| WARNER LN                |           |  |           | WARNER LN                |
| (T553)                   |           |  |           | (T553)                   |
| YELLOW SPRINGS RD        |           |  |           | YELLOW SPRINGS RD        |
| (SR1016 SEG 0010/0000)   |           |  |           | (SR1016 SEG 0010/0000)   |
| LENGTH(AH 1288 BK 1037)  | 0071/0000 |  | 0070/0000 | LENGTH(AH 1310 BK 1063)  |
| CHARLESTOWN              |           |  |           | TO 1016/0010 SH          |
| EAST WHITELAND T         | 0061/0904 |  | 0060/0915 | (CONN)                   |
| LC TO GENERAL WARREN BL  |           |  | 0060/0904 | CHARLESTOWN              |
| (CONN)                   | 0061/0563 |  | 0060/0860 | EAST WHITELAND T         |
| GENERAL WARREN BL        |           |  |           | 024 "DIA CIRC CONCR      |
| (TWP)                    |           |  |           | LEN=0070 INSTALLED 1980  |
| ATWATER DR               |           |  |           | GENERAL WARREN BL        |
| (TWP)                    | 0061/0437 |  | 0060/0457 | (TWP)                    |
| LC FROM GENERAL WARREN   | 0061/0359 |  |           | ATWATER DR               |
| (CONN)                   |           |  |           | (TWP)                    |
| BMS EN 15/0029/0060/0000 | 0061/0018 |  | 0060/0358 | LC TO ATWATER DR         |
| 2 0 15134 0 00 0113+70   | 011378 FT |  | 0060/0018 | (CONN)                   |
| BRANCH VALLEY CREEK      |           |  | 011403 FT | BMS EN 15/0029/0060/0000 |
| BMSBG 15/0029/0060/0000  |           |  |           | 2 0 15134 0 00 0113+70   |
| LENGTH(AH 1037 BK 2160)  | 0061/0000 |  | 0060/0000 | BRANCH VALLEY CREEK      |
| 036 "DIA CIRC CONCR      |           |  | 0050/1680 | BMSBG 15/0029/0060/0000  |
| LEN=0040 INSTALLED UNKN  | 0051/1680 |  |           | LENGTH(AH 1063 BK 2127)  |
| 036 "DIA CIRC CONCR      |           |  | 0050/1560 | 024 "DIA CIRC METAL      |
| LEN=0040 INSTALLED UNKN  | 0051/1560 |  |           | LEN=0035 INSTALLED 1980  |
| (APRA) GLASGOW INC       |           |  |           | 018 "DIA CIRC CONCR      |
| GLASGOW QUARRY RD        |           |  |           | LEN=0038 INSTALLED 1980  |
| (PRDR)                   |           |  |           | (APRA) GLASGOW INC       |
| TURNPIKE RAMP RD         |           |  |           | GLASGOW QUARRY RD        |
| (TNPK)                   | 0051/1240 |  | 0050/1215 | (PRDR)                   |
| 036 "DIA CIRC CONCR      |           |  |           | TURNPIKE RAMP RD         |
| LEN=0040 INSTALLED UNKN  | 0051/0530 |  | 0050/0530 | (TNPK)                   |
|                          |           |  |           | 018 "DIA CIRC CONCR      |
|                          |           |  |           | LEN=0030 INSTALLED 1980  |



EXTRACT DATE: 12/28/2024 ROADWAY MANAGEMENT SYSTEM PAGE NUMBER: 85  
PRINT DATE: 12/30/2024 SLD COUNTY/SR - ANNUAL PRINT COUNTY: CHESTER

DIR: N TOTAL LEN: 7.715 MI. DIST: 06-2 SR: 29  
LEFT MUN: EAST WHITELAND T RIGHT MUN: EAST WHITELAND T

|                                   |   |           |                         |
|-----------------------------------|---|-----------|-------------------------|
| 2 0 15134 0 00 0092+14 009218 FT  |   | 0050/0120 | LC FROM S ATWATER DR    |
| FLAT RD                           |   | 009276 FT | (CONN)                  |
| (T521)                            |   |           | 2 0 15134 0 00 0092+14  |
| S ATWATER DR                      |   |           | FLAT RD                 |
| (PRDR)                            |   |           | (T521)                  |
|                                   |   |           | S ATWATER DR            |
|                                   |   |           | (PRDR)                  |
| LENGTH(AH 2160 BK 3305) 0051/0000 | 5 | 0050/0000 | LENGTH(AH 2127 BK 3257) |
|                                   |   |           | 018 "DIA CIRC CONCR     |
|                                   |   | 0040/3206 | LEN=0080 INSTALLED 1980 |
|                                   |   | 0040/3174 | LC TO S ATWATER DR      |
|                                   |   |           | (CONN)                  |
| (APRA) GREAT VALLEY COR           |   |           | (APRA) GREAT VALLEY COR |
| GREAT VALLEY PY                   |   |           | GREAT VALLEY PY         |
| (T824)                            |   |           | (T824)                  |
| 0041/2338                         |   | 0040/2311 |                         |
| 018 "DIA CIRC CONCR               |   |           |                         |
| LEN=0046 INSTALLED 1980           |   |           |                         |
| OLD MOREHALL RD                   |   |           |                         |
| (T831)                            |   |           |                         |
| 0041/1955                         |   |           |                         |
| 0041/1915                         |   |           |                         |
|                                   |   | 0040/1845 | 018 "DIA CIRC CONCR     |
|                                   |   |           | LEN=0010 INSTALLED 1980 |
| 018 "DIA CIRC CONCR               |   |           |                         |
| LEN=0046 INSTALLED 1980           |   |           |                         |
| 0041/1633                         |   | 0040/1523 | 018 "DIA CIRC CONCR     |
|                                   |   |           | LEN=0040 INSTALLED 1980 |
| 018 "DIA CIRC CONCR               |   |           |                         |
| LEN=0040 INSTALLED 1980           |   |           |                         |
| 0041/1230                         |   | 0040/1225 | 024 "DIA CIRC CONCR     |
|                                   |   |           | LEN=0050 INSTALLED 1980 |
| 024 "DIA CIRC CONCR               |   | 0040/0926 | 024 "DIA CIRC CONCR     |
| LEN=0040 INSTALLED 1980           |   |           | LEN=0040 INSTALLED 1980 |
| VALLEY CREEK PARK                 |   | 0040/0850 | VALLEY CREEK PARK       |
| (TWP)                             |   |           | (TWP)                   |
| 0041/0850                         |   |           |                         |
| 2 0 15134 0 00 0059+79 005913 FT  |   | 006019 FT | 2 0 15134 0 00 0059+79  |
| VALLEY CREEK                      |   |           | VALLEY CREEK            |
| STRUCTURE LENGTH 24 FT            |   |           | STRUCTURE LENGTH 24 FT  |
| BMSID 15/0029/0040/0000           |   |           | BMSID 15/0029/0040/0000 |
| LENGTH(AH 3305 BK 2527) 0041/0000 | 5 | 0040/0000 | LENGTH(AH 3257 BK 2553) |
|                                   |   |           | 018 "DIA CIRC CONCR     |
|                                   |   | 0030/2324 | LEN=0036 INSTALLED 1980 |
|                                   |   | 0030/2049 | 018 "DIA CIRC CONCR     |
|                                   |   |           | LEN=0036 INSTALLED 1980 |
| VALLEY STREAM PY                  |   |           | VALLEY STREAM PY        |
| (T855)                            |   |           | (T855)                  |
| 0031/1754                         |   | 0030/1744 | 018 "DIA CIRC CONCR     |

EXTRACT DATE: 12/28/2024 ROADWAY MANAGEMENT SYSTEM PAGE NUMBER: 84  
PRINT DATE: 12/30/2024 SLD COUNTY/SR - ANNUAL PRINT COUNTY: CHESTER

DIR: N TOTAL LEN: 7.715 MI. DIST: 06-2 SR: 29  
LEFT MUN: EAST WHITELAND T RIGHT MUN: EAST WHITELAND T

|  |  |
|--|--|
| 018 "DIA CIRC CONCR<br>LEN=0021 INSTALLED 1980 0031/1671 | 0030/1654 LEN=0040 INSTALLED 1980                        |
| 018 "DIA CIRC CONCR<br>LEN=0050 INSTALLED 1980 0031/1491 |  |
|  | 0030/1422 018 "DIA CIRC CONCR<br>LEN=0036 INSTALLED 1980 |
|  | 0030/1174 018 "DIA CIRC CONCR<br>LEN=0040 INSTALLED 1980 |
| 018 "DIA CIRC CONCR<br>LEN=0051 INSTALLED 1980 0031/1190 |  |
| LC TO LIBERTY BL<br>(CONN) 0031/0955                     |  |
| 018 "DIA CIRC CONCR<br>LEN=0060 INSTALLED 1980 0031/0940 |  |
|  | 0030/0909 018 "DIA CIRC CONCR<br>LEN=0040 INSTALLED 1980 |
| LIBERTY BL<br>(T831) 0031/0825                           | LIBERTY BL<br>(T831)                                     |
| 018 "DIA CIRC CONCR<br>LEN=0050 INSTALLED 1980 0031/0742 | 0030/0803  |
|  | 0030/0710 018 "DIA CIRC CONCR<br>LEN=0040 INSTALLED 1980 |
|  | 0030/0524 018 "DIA CIRC CONCR<br>LEN=0040 INSTALLED 1980 |
|  | 0030/0325 018 "DIA CIRC CONCR<br>LEN=0040 INSTALLED 1980 |
| TO 1002/0071 SH<br>(CONN) 0031/0169                      |  |
| 2 0 15134 0 00 0034+34 003386 FT                         | 003466 FT 2 0 15134 0 00 0034+34                         |
| SWEDSFORD RD<br>(SR1002 SEG 0071/0000)                   | SWEDSFORD RD<br>(SR1002 SEG 0071/0000)                   |
| (SR1002 SEG 0070/0000)                                   | (SR1002 SEG 0070/0000)                                   |
| LENGTH(AH 2527 BK 1390) 0031/0000                        | 0030/0000 LENGTH(AH 2553 BK 1385)                        |
| 018 "DIA CIRC CONCR<br>LEN=0036 INSTALLED 1980 0021/1100 |  |
|  | 0020/1073 018 "DIA CIRC CONCR<br>LEN=0100 INSTALLED 1980 |
| BMS EN 15/0029/0020/0814 0021/1034                       | 0020/1034 BMS EN 15/0029/0020/0814                       |
| 2 0 15134 0 00 0028+62                                   | 2 0 15134 0 00 0028+62                                   |
| RAMP ROAD (NB)   | RAMP ROAD (NB)   |
| BMS BG 15/0029/0020/0814 0021/0814                       | 0020/0814 BMS BG 15/0029/0020/0814                       |
| RAMP R RD  |  |
| (SR8037 SEG 0010/0781) 0021/0715                         |  |
|  | 0020/0510 018 "DIA CIRC CONCR<br>LEN=0232 INSTALLED 1980 |
|  | 0020/0280 018 "DIA CIRC CONCR<br>LEN=0096 INSTALLED 1980 |

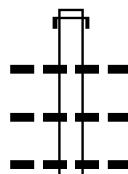
EXTRACT DATE: 12/28/2024 ROADWAY MANAGEMENT SYSTEM PAGE NUMBER: 83  
PRINT DATE: 12/30/2024 SLD COUNTY/SR - ANNUAL PRINT COUNTY: CHESTER

DIR: N TOTAL LEN: 7.715 MI. DIST: 06-2 SR: 29  
LEFT MUN: EAST WHITELAND T RIGHT MUN: EAST WHITELAND T

|   |           |  |  |
|---|-----------|--|--|
| 018 "DIA CIRC CONCR<br>LEN=0040 INSTALLED 1980 0021/0235<br>LINDENWOOD DR<br>(TWP)<br>MATTHEWS RD<br>(T548)   | 0021/0143 | 0020/0148<br>002081 FT                           | LINDENWOOD DR<br>(TWP)<br>MATTHEWS RD<br>(T548)  |
| 2 0 15134 0 00 0020+41 001996 FT<br>LITTLE VALLEY CREEK<br>STRUCTURE LENGTH 15 FT<br>BMSID 15/0029/0020/0000<br>LENGTH(AH 1390 BK 1996)   | 0021/0000 | 0020/0000<br>0010/1780                           | 2 0 15134 0 00 0020+41<br>LC TO MATTHEWS RD<br>(CONN)<br>LITTLE VALLEY CREEK<br>STRUCTURE LENGTH 15 FT<br>BMSID 15/0029/0020/0000<br>LENGTH(AH 1385 BK 2081)   |
| 024 "DIA CIRC CONCR<br>LEN=0048 INSTALLED 1980 0011/1166<br>024 "DIA CIRC CONCR<br>LEN=0048 INSTALLED 1980 0011/1005<br>LC TO MOREHALL RD<br>(CONN)                                       | 0011/0984 | 0010/1035<br>0010/0974                           | 018 "DIA CIRC CONCR<br>LEN=0060 INSTALLED 1980   |
| MOREHALL RD<br>(PRDR)<br>BRENNAN BL<br>(PRDR)   | 0011/0861 | 0010/0863<br>0010/0829<br>0010/0731<br>0010/0385 | LC FROM BRENNAN BL<br>(CONN)<br>018 "DIA CIRC CONCR<br>LEN=0060 INSTALLED 1980<br>MOREHALL RD<br>(PRDR)<br>BRENNAN BL<br>(PRDR)  |
| 018 "DIA CIRC CONCR<br>LEN=0020 INSTALLED 1980 0011/0358  | 0011/0136 | 0010/0260<br>0010/0090<br>000000 FT              | 018 "DIA CIRC CONCR<br>LEN=0035 INSTALLED UNKN<br>LC TO BRENNAN BL<br>(CONN)<br>018 "DIA CIRC CONCR<br>LEN=0030 INSTALLED 1980   |
| VALLEY BR.<br>STRUCTURE LENGTH 15 FT<br>BMSID 15/0029/0010/0090<br>2 0 15134 0 00 0000+00 000000 FT<br>NC MOREHALL RD<br>LANCASTER AV<br>(SR0030 SEG 0541/1628)<br>(SR0030 SEG 0540/1585) | 0011/0000 | 0010/0000  | FROM 0030/0541 SH<br>(CONN)<br>VALLEY BR.<br>STRUCTURE LENGTH 15 FT<br>BMSID 15/0029/0010/0090<br>2 0 15134 0 00 0000+00<br>NC MOREHALL RD<br>LANCASTER AV<br>(SR0030 SEG 0540/1585)<br>(SR0030 SEG 0541/1628) |
| MFC BEGIN = C<br>LENGTH(AH 1996 BK 0000)  | 0011/0000 | 0010/0000  | MFC BEGIN = C<br>LENGTH(AH 2081 BK 0000)   |

EXTRACT DATE: 12/28/2024 ROADWAY MANAGEMENT SYSTEM PAGE NUMBER: 82  
 PRINT DATE: 12/30/2024 SLD COUNTY/SR - ANNUAL PRINT COUNTY: CHESTER  
 DIR: B TOTAL LEN: 22.513 MI. DIST: 06-2 SR: 23  
 LEFT MUN: SCHUYLKILL T RIGHT MUN: SCHUYLKILL T

118869 FT



|           |                        |      |
|-----------|------------------------|------|
| 118869 FT | AH-MONTGOMERY          | (46) |
| INTER-AHD | VALLEY FORGE PARK RD   |      |
| 0530/2860 | (SR0023 SEG 0010/0000) |      |
|           | 018 "DIA CIRC CONCR    |      |
| 0530/2857 | LEN=0030 INSTALLED     | UNKN |
|           | 018 "DIA CIRC CONCR    |      |
| 0530/2544 | LEN=0033 INSTALLED     | UNKN |
|           | 018 "DIA CIRC METAL    |      |
| 0530/2242 | LEN=0033 INSTALLED     | UNKN |

EXTRACT DATE: 12/28/2024 ROADWAY MANAGEMENT SYSTEM PAGE NUMBER: 81  
PRINT DATE: 12/30/2024 SLD COUNTY/SR - ANNUAL PRINT COUNTY: CHESTER

DIR: B TOTAL LEN: 22.513 MI. DIST: 06-2 SR: 23  
LEFT MUN: SCHUYLKILL T RIGHT MUN: SCHUYLKILL T

ORCHARD LN  
(T438)

0530/2014

==

==

==

==

==

116009 FT

0530/1842

COLONIAL SPRINGS RD

(T440)

018 "DIA CIRC CONCR

LEN=0033 INSTALLED UNKN

018 "DIA CIRC METAL

LEN=0030 INSTALLED UNKN

DAVIS RD

(T465)

116009 FT

1 0 00201 0 00 0028+70

VALLEY PARK RD

(SR1036 SEG 0080/1739)

5 0530/0000

LENGTH(AH 2860 BK 2879)

018 "DIA CIRC CONCR

LEN=0030 INSTALLED UNKN

BRANCH SCHUYLKILL RIVER

STRUCTURE LENGTH 13 FT

BMSID 15/0023/0520/2031

0520/2031

113130 FT

113130 FT

1 0 00201 0 00 0058+57

EASTGATE DR

(T672)

5 0520/0000

LENGTH(AH 2879 BK 2411)

JULIETTE LOW WY  
(PRDR)

0510/1974

==

==

==

==

==

==

FLINTLOCK LN  
(T636)

0510/0687

==

==

==

==

==

==

==

0510/0867

018 "DIA CIRC CONCR

LEN=0040 INSTALLED UNKN

0510/0550

018 "DIA CIRC CONCR

LEN=0040 INSTALLED UNKN

0510/0276

018 "DIA CIRC CONCR

LEN=0040 INSTALLED UNKN

COUNTRY CLUB RD

(SR1005 SEG 0180/0433)

1 0 00201 0 00 0082+68 110719 FT

FERRY LN

(SR1005 SEG 0180/0433)

SPRING LN

(T615)

0510/0000

==

==

==

5 0510/0000

LENGTH(AH 2411 BK 2533)

SPRING LN

(T616)

018 "DIA CIRC CONCR

LEN=0040 INSTALLED UNKN

0500/1987

0500/1644

EXTRACT DATE: 12/28/2024 ROADWAY MANAGEMENT SYSTEM PAGE NUMBER: 80  
PRINT DATE: 12/30/2024 SLD COUNTY/SR - ANNUAL PRINT COUNTY: CHESTER

DIR: B TOTAL LEN: 22.513 MI. DIST: 06-2 SR: 23  
LEFT MUN: SCHUYLKILL T RIGHT MUN: SCHUYLKILL T

FORGE MANOR DR  
(T635)

0500/1586

==

==

---

---

---

---

---

---

---

---

---

==

==

---

---

---

---

---

---

---

==

==

---

---

---

---

---

---

---

0500/1548

0500/1211

0500/0815

0500/0698

0500/0373

0500/0365

0500/0045

108186 FT

5 0500/0000

0490/1850

0490/1695

0490/0210

106201 FT

5 0490/0000

0480/2595

0480/2427

0480/2160

0480/1476

0480/1426

0480/1162

0480/0936

0480/0753

0480/0710

FORGE MANOR DR

(T646)

018 " DIA CIRC CONCR

LEN=0045 INSTALLED UNKN

018 " DIA CIRC METAL

LEN=0040 INSTALLED UNKN

018 " DIA CIRC CONCR

LEN=0050 INSTALLED UNKN

018 " DIA CIRC CONCR

LEN=0045 INSTALLED UNKN

018 " DIA CIRC CONCR

LEN=0040 INSTALLED UNKN

018 " DIA CIRC METAL

LEN=0050 INSTALLED UNKN

LENGTH(AH 2533 BK 1985)

024 " DIA CIRC CONCR

LEN=0045 INSTALLED UNKN

UNKNOWN RD

(TWP)

BMS EN 15/0023/0490/0000

1 0 00201 0 00 0127+57

PICKERING CREEK

BMS BG 15/0023/0490/0000

LENGTH(AH 1985 BK 2763)

018 " DIA CIRC CONCR

LEN=0038 INSTALLED UNKN

018 " DIA CIRC CONCR

LEN=0038 INSTALLED UNKN

015 " DIA CIRC CONCR

LEN=0040 INSTALLED UNKN

DORCHESTER WY

(T694)

018 " DIA CIRC CONCR

LEN=0036 INSTALLED UNKN

024 " DIA CIRC CONCR

LEN=0033 INSTALLED UNKN

018 " DIA CIRC CONCR

LEN=0036 INSTALLED UNKN

MERION TE

(T551)

018 " DIA CIRC CONCR

LEN=0034 INSTALLED UNKN

1 0 00201 0 00 0108+42 108186 FT  
PAWLINGS RD  
(SR1018 SEG 0010/0000) 0500/0000

MCAVOY LN  
(TWP)

0490/1695

106201 FT

MOOREHALL DR  
(T676)

0480/1476

EXTRACT DATE: 12/28/2024 ROADWAY MANAGEMENT SYSTEM PAGE NUMBER: 79  
PRINT DATE: 12/30/2024 SLD COUNTY/SR - ANNUAL PRINT COUNTY: CHESTER

DIR: B TOTAL LEN: 22.513 MI. DIST: 06-2 SR: 23  
LEFT MUN: SCHUYLKILL T RIGHT MUN: SCHUYLKILL T

1 0 00201 0 00 0155+83 103438 FT  
WHITE HORSE RD  
(T552) 0480/0000  
VINCENT RD  
(T550) 0470/0904

ROSSITER AV  
(T553) 0470/0316

101978 FT

VALLEY RD  
(BORO) 0470/0000

STARR ST  
(BORO) 0460/1294  
LC TO STARR ST  
(CONN) 0460/1148

1 0 00201 0 00 0185+08 100507 FT  
MANAVON ST  
(SR0029 SEG 0170/0000) 0460/0000

MAIN ST  
(BORO) 0450/1039  
LC FROM MAIN ST  
(CONN) 0450/0866

099379 FT

0480/0153 018 "DIA CIRC CONCR  
LEN=0028 INSTALLED UNKN

103438 FT WHITE HORSE RD  
(SR1003 SEG 0130/2836)  
0480/0000 LENGTH(AH 2763 BK 1460)

0470/0867 018 "DIA CIRC CONCR  
LEN=0040 INSTALLED UNKN  
0470/0564 018 "DIA CIRC CONCR  
LEN=0036 INSTALLED UNKN

0470/0160 KLEYONA AV  
(T597)  
101978 FT 1 0 00201 0 00 0170+53  
NC VA LLEY FORGE RD  
SCHUYLKILL

0470/0000 PHOENIXVILLE B  
LENGTH(AH 1460 BK 1471)  
0460/1370 018 "DIA CIRC CONCR  
LEN=0070 INSTALLED UNKN  
JAMES DR  
(PRDR)

0460/1294

0460/0885 JAMES DR  
(PRDR)  
0460/0615 WEST PHOENIX DR  
(BORO)  
0460/0028 018 "DIA CIRC CONCR  
LEN=0030 INSTALLED UNKN  
MAIN ST  
(SR0029 SEG 0170/0000)

100507 FT  
0460/0000 MFC BEGIN = C  
LENGTH(AH 1471 BK 1128)  
TO 0029/0160 SH  
(CONN)

0450/1039

0450/0270 015 "DIA CIRC CONCR  
LEN=0030 INSTALLED UNKN  
(APRA) PHOENIXVILLE HOS  
PRIVATE DR  
(PRDR)

0450/0174  
099379 FT 1 0 00201 0 00 0196+29

EXTRACT DATE: 12/28/2024 ROADWAY MANAGEMENT SYSTEM PAGE NUMBER: 78  
PRINT DATE: 12/30/2024 SLD COUNTY/SR - ANNUAL PRINT COUNTY: CHESTER

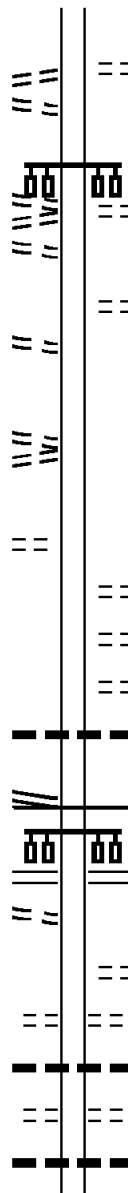
DIR: B TOTAL LEN: 22.513 MI. DIST: 06-2 SR: 23  
LEFT MUN: PHOENIXVILLE B RIGHT MUN: PHOENIXVILLE B

GAY ST  
(BORO) 0450/0000  
FIFTH AV  
(BORO) 0440/2421  
FOURTH AV  
(BORO)  
LINCOLN AV  
(BORO) 0440/1882  
THIRD AV  
(BORO) 0440/1334

MAY ST  
(BORO) 0440/1072  
SECOND AV  
(BORO)  
BUCHANAN ST  
(BORO) 0440/0798

1 0 00201 0 00 0223+04 096809 FT  
WHEATLAND AV  
(BORO) 0440/0000

1 0 00201 0 00 0231+69 095941 FT  
BRIDGE ST  
(SR0113 SEG 0276/0000) 0430/0000  
BRIDGE ST  
(SR0113 SEG 0277/0000) 0420/1644  
FROM 0113/0277 SH  
(CONN) 0420/1340



GAY ST  
(BORO) 0450/0000 LENGTH(AH 1128 BK 2570)  
LINCOLN AV  
(BORO) 0440/1882  
CEMETERY LN  
(BORO) 0440/1092  
096809 FT  
0440/0000 LENGTH(AH 2570 BK 0868)  
ALHOUSE LN  
(BORO) 0430/0835  
MAPLE ST  
(BORO) 0430/0669  
CHERRY ST  
(BORO) 0430/0382  
018 " DIA CIRC CONCR  
LEN=0030 INSTALLED UNKN  
0430/0217  
095941 FT  
MFC BEGIN = B  
0430/0000 LENGTH(AH 0868 BK 1723)  
BRIDGE ST  
(SR1019 SEG 0080/1748) 0420/1644  
SHERMAN ST  
(BORO) 0420/1200  
MASON ST  
(BORO) 0420/0846  
018 " DIA CIRC CONCR  
LEN=0032 INSTALLED UNKN  
CALLOWHILL ST  
(BORO) 0420/0470  
018 " DIA CIRC CONCR  
LEN=0032 INSTALLED UNKN  
0420/0432  
0420/0420 018 " DIA CIRC CONCR



EXTRACT DATE: 12/28/2024 ROADWAY MANAGEMENT SYSTEM PAGE NUMBER: 77  
PRINT DATE: 12/30/2024 SLD COUNTY/SR - ANNUAL PRINT COUNTY: CHESTER

DIR: B TOTAL LEN: 22.513 MI. DIST: 06-2 SR: 23  
LEFT MUN: PHOENIXVILLE B RIGHT MUN: PHOENIXVILLE B

1 0 00201 0 00 0248+95 094218 FT  
PARADISE ST  
(BORO) 0420/0000

093469 FT

SHOPPING CENTER DR  
(PRDR) 0400/0887

091930 FT

TOWNSHIP LINE RD  
(T459) 0390/2523

0420/0037 LEN=0030 INSTALLED UNKN  
094218 FT  
0420/0000 LENGTH(AH 1723 BK 0749)  
018 "DIA CIRC CONCR  
0410/0719 LEN=0095 INSTALLED UNKN  
CONSOLIDATED RAIL CORPO  
0410/0565 OVERPASS IS RR X-ING  
018 "DIA CIRC CONCR  
0410/0405 LEN=0030 INSTALLED UNKN  
FROM 0113/0270 SH  
0410/0083 (CONN)  
093469 FT 1 0 00201 0 00 0255+78  
KIMBERTON RD  
(SR0113 SEG 0270/1250)  
0410/0000 LENGTH(AH 0749 BK 1539)  
PHOENIXVILLE  
0400/1478 SCHUYLKILL T  
018 "DIA CIRC CONCR  
0400/1300 LEN=0048 INSTALLED UNKN  
NC NU TT RD  
0400/0887 018 "DIA CIRC CONCR  
0400/0635 LEN=0020 INSTALLED UNKN  
091930 FT 1 0 00201 0 00 0270+83  
(APRA) PECO ENERGY  
TOWNSHIP LINE RD  
(T459)  
0400/0000 LENGTH(AH 1539 BK 3028)  
0390/2704 BMSSEN 15/0023/0390/2579  
0 0 00000 0 00 0000+00  
FRENCH CREEK  
0390/2579 BMSBG 15/0023/0390/2579  
0390/2523 SCHUYLKILL  
0390/2518 EAST PIKELAND T  
OLD RIDGE RD  
0390/2060 (T640)  
SHOPPING CENTER DR  
(PRDR)  
0390/1863  
0390/1257 LC FROM HOLLINGSWORTH D  
(CONN)  
0390/1193 HOLLINGSWORTH DR  
(T551)

EXTRACT DATE: 12/28/2024 ROADWAY MANAGEMENT SYSTEM PAGE NUMBER: 76  
PRINT DATE: 12/30/2024 SLD COUNTY/SR - ANNUAL PRINT COUNTY: CHESTER

DIR: B TOTAL LEN: 22.513 MI. DIST: 06-2 SR: 23  
LEFT MUN: EAST PIKELAND T RIGHT MUN: EAST PIKELAND T

1 0 00201 0 00 0302+05 088902 FT  
MOWERE RD  
(T463) 0390/0000  
MEADOW LN 0380/1148  
(T576)

1 0 00201 0 00 0313+86 087382 FT  
CROSSOVER RD  
(TWP )  
SCHUYLKILL RD  
(SR0724 SEG 0242/0900) 0380/0000

085412 FT

082385 FT

1 0 00372 0 02 1104+90 080643 FT

088902 FT RAPPS DAM RD  
(T616)  
0390/0000 LENGTH(AH 3028 BK 1520)

087382 FT NC SCHUYLKILL RD  
0380/0000 LENGTH(AH 1520 BK 1970)  
0370/1552 ZOLLER DR  
(T550)

085412 FT 1 0 00372 0 02 1152+80  
KITTY LN  
(PRDR)  
0370/0000 LENGTH(AH 1970 BK 3027)  
0360/2882 018 "DIA CIRC METAL  
LEN=0030 INSTALLED UNKN  
0360/2052 015 "DIA CIRC METAL  
LEN=0060 INSTALLED UNKN  
0360/2017 HARES HILL RD  
(SR1045 SEG 0040/0000)

0360/0034 EAST PIKELAND  
EAST VINCENT T  
024 "DIA CIRC METAL  
0360/0033 LEN=0030 INSTALLED UNKN  
082385 FT 1 0 00372 0 02 1122+42  
FROG HOLLOW RD  
(T462)  
0360/0000 LENGTH(AH 3027 BK 1742)

080643 FT

DIR: B TOTAL LEN: 22.513 MI. DIST: 06-2 SR: 23  
LEFT MUN: EAST VINCENT T RIGHT MUN: EAST VINCENT T

==

```

5 0350/0000 LENGTH(AH 1742 BK 3566)
    015 "DIA CAST IRON
    0340/3525 LEN=0030 INSTALLED UNKN

```

---

|  |   |   |
|--|---|---|
|  | — | — |
|  | — | — |

$$\begin{array}{cc} \text{—} & \text{—} \\ \text{—} & \text{—} \end{array}$$

5 0340/0000 LENGTH(AH 3566 BK 1863)

—

```

0330/0015 015 "DIA CIR PLASTIC
075214 FT LEN=0035 INSTALLED UNKN
0330/0000 0 0 00000 0 00 0000+00
          LENGTH(AH 1863 BK 2950)

```

$$\begin{array}{cc} \text{—} & \text{—} \\ \text{—} & \text{—} \end{array}$$

```

0320/0035 015 "DIA CIRC METAL
072264 FT LEN=0035 INSTALLED UNKN
WEST SEVEN STARS RD
(T522)
5 0320/0000 LENGTH(AH 2950 BK 1843)
015 "DIA CIRC METAL
0310/1630 LEN=0027 INSTALLED UNKN
HOFFECCKER RD
0310/1509 (T481)

```

070421 FT

EXTRACT DATE: 12/28/2024 ROADWAY MANAGEMENT SYSTEM PAGE NUMBER: 74  
PRINT DATE: 12/30/2024 SLD COUNTY/SR - ANNUAL PRINT COUNTY: CHESTER

DIR: B TOTAL LEN: 22.513 MI. DIST: 06-2 SR: 23  
LEFT MUN: EAST VINCENT T RIGHT MUN: EAST VINCENT T

(SR1039 SEG 0010/0000) 0310/0000

5 0310/0000 LENGTH(AH 1843 BK 2514)

ELLIS WOODS RD  
(SR1033 SEG 0060/0000) 0300/0860  
067907 FT

0300/0860 SHEEDER RD  
(SR1033 SEG 0060/0000)  
067907 FT 1 0 00372 0 02 0977+74  
NOTTINGHAM DR  
(T580)  
5 0300/0000 LENGTH(AH 2514 BK 3497)  
EAST VINCENT  
0290/3021 EAST COVENTRY T  
015 "DIA CIRC METAL  
0290/2646 LEN=0030 INSTALLED UNKN

1 0 00372 0 02 0942+65 064410 FT  
BETHEL CHURCH RD  
(SR1035 SEG 0010/0000) 0290/0000

0290/0028 BETHEL RD  
064410 FT (T499)  
5 0290/0000 LENGTH(AH 3497 BK 2203)

1 0 00372 0 02 0920+54 062207 FT  
FULMER RD  
(T500) 0280/0000

0280/0669 BROWNBACKS CHURCH RD  
062207 FT (T503)  
5 0280/0000 LENGTH(AH 2203 BK 3659)  
018 "DIA CIRC METAL  
0270/3297 LEN=0026 INSTALLED UNKN

PORTERS MILL RD  
(T492) 0270/1708

0270/0670 EAST COVENTRY  
EAST VINCENT T

EXTRACT DATE: 12/28/2024 ROADWAY MANAGEMENT SYSTEM PAGE NUMBER: 73  
PRINT DATE: 12/30/2024 SLD COUNTY/SR - ANNUAL PRINT COUNTY: CHESTER

DIR: B TOTAL LEN: 22.513 MI. DIST: 06-2 SR: 23  
LEFT MUN: EAST COVENTRY T RIGHT MUN: EAST COVENTRY T

1 0 00372 0 02 0884+01 058548 FT  
EBELHARE RD  
(T503) 0270/0000

1 0 00372 0 02 0869+35 057064 FT  
LAW LN  
(PRDR) 0260/0000

054291 FT

051741 FT

NEW PHILADELPHIA RD  
(T474) 0230/1458

0270/0014 015 "DIA CIRC METAL  
058548 FT LEN=0025 INSTALLED UNKN  
BERTOLET SCHOOL RD  
(T502)  
S 0270/0000 LENGTH(AH 3659 BK 1484)  
018 "DIA CIRC CONCR  
0260/1345 LEN=0030 INSTALLED UNKN  
018 "DIA CIRC METAL  
0260/1130 LEN=0030 INSTALLED UNKN  
057064 FT  
S 0260/0000 LENGTH(AH 1484 BK 2773)  
018 "DIA CIRC CONCR  
0250/2455 LEN=0030 INSTALLED UNKN  
EAST VINCENT  
SOUTH COVENTRY T  
0250/1700  
0250/1090 018 "DIA CIRC CONCR  
LEN=0029 INSTALLED UNKN  
018 "DIA CIRC METAL  
0250/0507 LEN=0030 INSTALLED UNKN  
054291 FT 0 0 00000 0 00 0000+00  
S 0250/0000 LENGTH(AH 2773 BK 2550)  
024 "DIA CIRC METAL  
0240/2512 LEN=0045 INSTALLED UNKN  
018 "DIA CIRC CONCR  
0240/2250 LEN=0030 INSTALLED UNKN  
0240/1615 018 "DIA CIRC CONCR  
LEN=0030 INSTALLED UNKN  
018 "DIA CIRC CONCR  
0240/1223 LEN=0030 INSTALLED UNKN  
STAUFFER RD  
0240/1046 (T553)  
0240/0260 024 "DIA CIRC CONCR  
LEN=0037 INSTALLED UNKN  
051741 FT 1 0 00372 0 02 0816+08  
POTTSTOWN PK  
(SR0100 SEG 0520/0000)  
S 0240/0000 LENGTH(AH 2550 BK 2257)  
018 "DIA CIRC CONCR  
0230/2033 LEN=0050 INSTALLED UNKN

DIR: B TOTAL LEN: 22.513 MI. DIST: 06-2 SR: 23  
LEFT MUN: SOUTH COVENTRY T RIGHT MUN: SOUTH COVENTRY T

EXTRACT DATE: 12/28/2024 ROADWAY MANAGEMENT SYSTEM PAGE NUMBER: 71  
PRINT DATE: 12/30/2024 SLD COUNTY/SR - ANNUAL PRINT COUNTY: CHESTER

DIR: B TOTAL LEN: 22.513 MI. DIST: 06-2 SR: 23  
LEFT MUN: WARWICK T RIGHT MUN: WARWICK T

OLD RIDGE RD  
(T536)

041156 FT

0190/0000

1 0 00372 0 02 0676+32 037626 FT  
TALBOT RD  
(PRDR)

0180/0000

VICTORIA CHASE RD  
(T548)

1 0 00372 0 02 0651+87 035217 FT

SUNRISE DR  
(PRDR)

0170/0000

|                         |                         |           |      |
|-------------------------|-------------------------|-----------|------|
| 0190/0583               | LEN=0037                | INSTALLED | UNKN |
| 018 "DIA                | CIRC                    | CONCR     |      |
| 0190/0275               | LEN=0036                | INSTALLED | UNKN |
| 041156 FT               | 1 0 00372 0 02 0710+00  |           |      |
| 018 "DIA                | CIRC                    | CONCR     |      |
| 0190/0000               | LEN=0050                | INSTALLED | UNKN |
| LENGTH(AH 1079 BK 3530) |                         |           |      |
| 018 "DIA                | CIRC                    | CONCR     |      |
| 0180/3495               | LEN=0050                | INSTALLED | UNKN |
| 018 "DIA                | CIRC                    | CONCR     |      |
| 0180/3202               | LEN=0050                | INSTALLED | UNKN |
| 018 "DIA                | CIRC                    | CONCR     |      |
| 0180/2908               | LEN=0050                | INSTALLED | UNKN |
| 018 "DIA                | CIRC                    | CONCR     |      |
| 0180/2183               | LEN=0038                | INSTALLED | UNKN |
| 018 "DIA                | CIRC                    | CONCR     |      |
| 0180/1860               | LEN=0052                | INSTALLED | UNKN |
| OLD RIDGE RD            |                         |           |      |
| 0180/1467               | (TWP)                   |           |      |
| 018 "DIA                | CIRC                    | CONCR     |      |
| 0180/0588               | LEN=0050                | INSTALLED | UNKN |
| 018 "DIA                | CIRC                    | CONCR     |      |
| 0180/0278               | LEN=0055                | INSTALLED | UNKN |
| OLD RIDGE RD            |                         |           |      |
| 0180/0021               | (TWP)                   |           |      |
| 037626 FT               |                         |           |      |
| 0180/0000               | LENGTH(AH 3530 BK 2409) |           |      |
| 018 "DIA                | CIRC                    | CONCR     |      |
| 0170/2366               | LEN=0040                | INSTALLED | UNKN |
| 018 "DIA                | CIRC                    | CONCR     |      |
| 0170/1761               | LEN=0037                | INSTALLED | UNKN |
| 018 "DIA                | CIRC                    | METAL     |      |
| 0170/1481               | LEN=0056                | INSTALLED | UNKN |
| 035217 FT               |                         |           |      |
| 0170/0000               | LENGTH(AH 2409 BK 2180) |           |      |
| 018 "DIA                | CIRC                    | METAL     |      |
| 0160/1272               | LEN=0070                | INSTALLED | UNKN |
| 012 "DIA                | CIRC                    | CONCR     |      |
| 0160/1070               | LEN=0050                | INSTALLED | UNKN |

EXTRACT DATE: 12/28/2024 ROADWAY MANAGEMENT SYSTEM PAGE NUMBER: 70  
PRINT DATE: 12/30/2024 SLD COUNTY/SR - ANNUAL PRINT COUNTY: CHESTER

DIR: B TOTAL LEN: 22.513 MI. DIST: 06-2 SR: 23  
LEFT MUN: WARWICK T RIGHT MUN: WARWICK T

SAINT PETERS RD  
(SR4041 SEG 0010/0000)

0160/0204

033037 FT

BUCK RUN DR  
(T545)

0150/0716

1 0 00372 0 02 0604+13 030471 FT

UNNAMED RD  
(PRDR)

0150/0000

028002 FT

|    |             |                          |
|----|-------------|--------------------------|
| == | 0160/0548   | COUNTY PARK RD<br>(T452) |
| == | 0160/0046   | BMS EN 15/0023/0160/0000 |
| == | 033037 FT   | 1 0 00372 0 02 0629+91   |
| == |             | FRENCH CREEK             |
| == | 5 0160/0000 | BMSBG 15/0023/0160/0000  |
| == |             | LENGTH(AH 2180 BK 2566)  |
| == | 0150/2402   | HILL RD<br>(T404)        |
| == | 0150/2004   | 018 "DIA CIRC METAL      |
| == |             | LEN=0060 INSTALLED UNKN  |
| == | 0150/1810   | 018 "DIA CIRC CONCR      |
| == |             | LEN=0054 INSTALLED UNKN  |
| == | 0150/1677   | 036"H 24"W CON BOX CUL   |
| == |             | LEN=0022 INSTALLED UNKN  |
| == | 0150/1472   | 018 "DIA CIRC CONCR      |
| == |             | LEN=0040 INSTALLED UNKN  |
| == | 0150/1176   | 018 "DIA CIRC CONCR      |
| == |             | LEN=0040 INSTALLED UNKN  |
| == | 0150/0930   | 018 "DIA CIRC CONCR      |
| == |             | LEN=0040 INSTALLED UNKN  |
| == |             | 018 "DIA CIRC CONCR      |
| == | 0150/0652   | LEN=0022 INSTALLED UNKN  |
| == |             | 018 "DIA CIRC CONCR      |
| == | 0150/0258   | LEN=0040 INSTALLED UNKN  |
| == |             | 018 "DIA CIRC CONCR      |
| == | 0150/0031   | LEN=0042 INSTALLED UNKN  |
| == | 030471 FT   |                          |
| == | 5 0150/0000 | LENGTH(AH 2566 BK 2469)  |
| == |             | 018 "DIA CIRC CONCR      |
| == | 0140/2171   | LEN=0037 INSTALLED UNKN  |
| == |             | 018 "DIA CIRC CONCR      |
| == | 0140/1891   | LEN=0037 INSTALLED UNKN  |
| == |             | 018 "DIA CIRC CONCR      |
| == | 0140/1596   | LEN=0040 INSTALLED UNKN  |
| == |             |                          |
| == | 028002 FT   | 0 0 00000 0 00 0000+00   |
| == |             | 018 "DIA CIRC CONCR      |
| == | 5 0140/0000 | LEN=0050 INSTALLED UNKN  |
| == |             | LENGTH(AH 2469 BK 2340)  |
| == |             | 018 "DIA CIRC CONCR      |
| == | 0130/2037   | LEN=0065 INSTALLED UNKN  |



EXTRACT DATE: 12/28/2024 ROADWAY MANAGEMENT SYSTEM PAGE NUMBER: 69  
PRINT DATE: 12/30/2024 SLD COUNTY/SR - ANNUAL PRINT COUNTY: CHESTER

DIR: B TOTAL LEN: 22.513 MI. DIST: 06-2 SR: 23  
LEFT MUN: WARWICK T RIGHT MUN: WARWICK T

|                                  |     |             |                         |
|----------------------------------|-----|-------------|-------------------------|
| 025662 FT                        |     | 025662 FT   | 1 0 00372 0 02 0556+04  |
|                                  |     |             | TRYTHALL RD             |
|                                  | ==  |             | (T532)                  |
|                                  | ==  | 5 0130/0000 | LENGTH(AH 2340 BK 1005) |
|                                  | --- |             | 018 "DIA CIRC CONCR     |
|                                  | --- | 0120/0977   | LEN=0030 INSTALLED 1990 |
|                                  | --- |             | 018 "DIA CIRC CONCR     |
| 024657 FT                        | --- | 0120/0279   | LEN=0045 INSTALLED 1990 |
|                                  | --- | 024657 FT   | 1 0 00372 0 02 0546+41  |
|                                  |     |             | WARWICK FURNACE RD      |
|                                  |     |             | (T424)                  |
|                                  | ==  | 5 0120/0000 | LENGTH(AH 1005 BK 2989) |
|                                  | --- |             | 018 "DIA CIRC METAL     |
|                                  | --- | 0110/2989   | LEN=0023 INSTALLED UNKN |
|                                  | --- |             | 018 "DIA CIRC CONCR     |
|                                  | --- | 0110/2436   | LEN=0040 INSTALLED UNKN |
|                                  | --- |             | 018 "DIA CIRC CONCR     |
|                                  | --- | 0110/2134   | LEN=0040 INSTALLED UNKN |
|                                  |     | M0110/0667  | CAVC 391                |
| 021668 FT                        |     | 021668 FT   | 1 0 00372 0 02 0515+66  |
|                                  |     |             | GROVE RD                |
|                                  | ==  |             | (T410)                  |
|                                  | ==  | 5 0110/0000 | LENGTH(AH 2989 BK 2860) |
| WARWICK RD                       |     |             |                         |
| (T533)                           |     |             |                         |
|                                  |     | 0100/0937   |                         |
|                                  | ==  |             |                         |
|                                  | --- |             | 018 "DIA CIRC CONCR     |
|                                  | --- | 0100/0846   | LEN=0040 INSTALLED UNKN |
|                                  |     | 018808 FT   | MORNINGSIDE DR          |
| 1 0 00372 0 02 0483+05 018808 FT |     |             | (SR4039 SEG 0030/3825)  |
| MORNINGSIDE DR                   |     |             |                         |
| (T535)                           | ==  | 5 0100/0000 | LENGTH(AH 2860 BK 2194) |
|                                  | ==  |             |                         |

DIR: B TOTAL LEN: 22.513 MI. DIST: 06-2 SR: 23  
LEFT MUN: WARWICK T RIGHT MUN: WARWICK T

1 0 00372 0 02 0462+32 016614 FT  
MEREDITH DR  
(T543) 0090/0000

1 0 00372 0 02 0445+00 014874 FT  
BULLTOWN RD  
(T534) 0080/0000

WARWICK RD  
(T533) 0060/0222  
011668 FT

|    |             |                          |
|----|-------------|--------------------------|
| == | 016614 FT   |                          |
| -- | 5 0090/0000 | LENGTH(AH 2194 BK 1740)  |
| -- | 0080/1636   | 018 "DIA CIRC CONCR UNKN |
| -- | 0080/1338   | LEN=0040 INSTALLED UNKN  |
| -- | 0080/1026   | 015 "DIA CIRC CONCR UNKN |
| -- | 0080/0738   | LEN=0035 INSTALLED UNKN  |
| -- |             | 018 "DIA CIRC CONCR UNKN |
| -- |             | LEN=0030 INSTALLED UNKN  |
| -- |             | 024 "DIA CIRC CONCR UNKN |
| -- |             | LEN=0040 INSTALLED UNKN  |
| -- | 0080/0078   | 018 "DIA CIRC CONCR UNKN |
| -- | 014874 FT   | LEN=0050 INSTALLED UNKN  |
| == | 5 0080/0000 | BULLTOWN RD              |
| -- | 0060/2920   | (SR0345 SEG 0050/1915)   |
| -- | 0060/2672   | LENGTH(AH 1740 BK 3206)  |
| -- | 0060/2110   | 024 "DIA CIRC CONCR UNKN |
| -- | 0060/1832   | LEN=0020 INSTALLED UNKN  |
| -- |             | 024 "DIA CIRC CONCR UNKN |
| -- |             | LEN=0040 INSTALLED UNKN  |
| -- |             | 024 "DIA CIRC METAL UNKN |
| -- |             | LEN=0040 INSTALLED UNKN  |
| == | 0060/0014   | BMS EN 15/0023/0060/0000 |
| -- | 011668 FT   | 1 0 00372 0 02 0411+24   |
| -- | 5 0060/0000 | FRENCH CR BR             |
| -- |             | BMSBG 15/0023/0060/0000  |
| -- |             | LENGTH(AH 3206 BK 2853)  |
| -- | 0050/1537   | 015 "DIA CIRC METAL UNKN |
| -- | 0050/1230   | LEN=0050 INSTALLED UNKN  |
| -- | 0050/1020   | 018 "DIA CIRC METAL UNKN |
| -- |             | LEN=0020 INSTALLED UNKN  |
| -- |             | 018 "DIA CIRC METAL UNKN |
| -- |             | LEN=0040 INSTALLED UNKN  |
| == | 0050/0165   | SWEETWATER RD            |
|    |             | (T540)                   |

EXTRACT DATE: 12/28/2024 ROADWAY MANAGEMENT SYSTEM PAGE NUMBER: 67  
PRINT DATE: 12/30/2024 SLD COUNTY/SR - ANNUAL PRINT COUNTY: CHESTER

DIR: B TOTAL LEN: 22.513 MI. DIST: 06-2 SR: 23  
LEFT MUN: WARWICK T RIGHT MUN: WARWICK T

1 0 00372 0 02 0381+22 008815 FT  
STANLEY LEE DR  
(T538) 0050/0000

| Station   | Length    | Material            | Notes                   |
|-----------|-----------|---------------------|-------------------------|
| 0050/0145 | 008815 FT | 018" DIA CIRC METAL | LEN=0200 INSTALLED UNKN |
| 0050/0000 | 0040/2965 | 018" DIA CIRC METAL | LEN=0043 INSTALLED UNKN |
| 0040/2946 | 0040/2645 | 015" DIA CIRC METAL | LEN=0050 INSTALLED UNKN |
| 0040/2345 | 0040/1860 | 018" DIA CIRC METAL | LEN=0050 INSTALLED UNKN |
| 0040/1846 | 0040/1279 | 018" DIA CIRC CONCR | LEN=0045 INSTALLED UNKN |
| 0040/1259 | 0040/0981 | 024" DIA CIRC METAL | LEN=0040 INSTALLED UNKN |
| 0040/0345 | 0040/0168 | 018" DIA CIRC CONCR | LEN=0043 INSTALLED UNKN |
| 005720 FT | 0040/0000 | 018" DIA CIRC METAL | LEN=0043 INSTALLED UNKN |
| 0030/1570 | 0030/1270 | 018" DIA CIRC METAL | LEN=0040 INSTALLED UNKN |
| 0030/0960 | 0030/0882 | 018" DIA CIRC METAL | LEN=0040 INSTALLED UNKN |
| 0030/0680 | 0030/0367 | 018" DIA CIRC METAL | LEN=0032 INSTALLED UNKN |
| 0030/0212 |           | 024" DIA CIRC METAL | LEN=0032 INSTALLED UNKN |

RIDGE AV  
(BORO)

0030/0413

EXTRACT DATE: 12/28/2024 ROADWAY MANAGEMENT SYSTEM PAGE NUMBER: 66  
PRINT DATE: 12/30/2024 SLD COUNTY/SR - ANNUAL PRINT COUNTY: CHESTER

DIR: B TOTAL LEN: 22.513 MI. DIST: 06-2 SR: 23  
LEFT MUN: ELVERSON B RIGHT MUN: ELVERSON B

1 0 00372 0 02 0333+72 004071 FT  
PARK AV  
(BORO) 0030/0000

HALL ST  
(BORO) 0020/0805

1 0 00412 0 00 0027+50 002745 FT  
CHESTNUT ST  
(SR4082 SEG 0012/0000) 0020/0000

000000 FT

| Station    | Length                  | Material            | Status |
|------------|-------------------------|---------------------|--------|
| 0030/0055  | LEN=0043                | INSTALLED           | UNKN   |
| 004071 FT  |                         |                     |        |
| 0030/0000  | LENGTH(AH 1649 BK 1326) | 018 "DIA CIRC METAL |        |
| 0020/1175  | LEN=0035                | INSTALLED           | UNKN   |
| 0020/1150  | LEN=0030                | INSTALLED           | UNKN   |
| 0020/0880  | LEN=0030                | INSTALLED           | UNKN   |
| 0020/0596  | LEN=0030                | INSTALLED           | UNKN   |
| 0020/0300  | LEN=0025                | INSTALLED           | UNKN   |
| 002745 FT  |                         |                     |        |
| 0020/0000  | LENGTH(AH 1326 BK 2745) | 018 "DIA CIRC METAL |        |
| 0010/2572  | LEN=0032                | INSTALLED           | UNKN   |
| 0010/2370  | LEN=0032                | INSTALLED           | UNKN   |
| 0010/1960  | LEN=0032                | INSTALLED           | UNKN   |
| 0010/1822  | LEN=0035                | INSTALLED           | UNKN   |
| 0010/1413  | LEN=0032                | INSTALLED           | UNKN   |
| 0010/1263  | LEN=0040                | INSTALLED           | UNKN   |
| 0010/1220  | LEN=0030                | INSTALLED           | UNKN   |
| 0010/1130  | LEN=0030                | INSTALLED           | UNKN   |
| 0010/0850  | LEN=0030                | INSTALLED           | UNKN   |
| 0010/0600  | LEN=0030                | INSTALLED           | UNKN   |
| 0010/0350  | LEN=0030                | INSTALLED           | UNKN   |
| 0010/0150  | LEN=0015                | INSTALLED           | UNKN   |
| 000000 FT  |                         |                     |        |
| NC MAIN ST |                         |                     |        |
| INTER-BK   |                         |                     |        |
| 0010/0000  | LENGTH(AH 2745 BK 0000) | 018 "DIA CIRC METAL |        |

EXTRACT DATE: 12/28/2024 ROADWAY MANAGEMENT SYSTEM PAGE NUMBER: 65  
PRINT DATE: 12/30/2024 SLD COUNTY/SR - ANNUAL PRINT COUNTY: CHESTER  
DIR: B TOTAL LEN: 26.451 MI. DIST: 06-2 SR: 10  
LEFT MUN: HONEY BROOK T RIGHT MUN: HONEY BROOK T

139662 FT



139662 FT AH-LANCASTER (36)  
INTER-AHD WELSH RD  
0510/1273 (SR0010 SEG 0010/0000)

EXTRACT DATE: 12/28/2024 ROADWAY MANAGEMENT SYSTEM PAGE NUMBER: 64  
PRINT DATE: 12/30/2024 SLD COUNTY/SR - ANNUAL PRINT COUNTY: CHESTER

DIR: B TOTAL LEN: 26.451 MI. DIST: 06-2 SR: 10  
LEFT MUN: HONEY BROOK T RIGHT MUN: HONEY BROOK T

1 0 00274 0 00 1370+58 138389 FT  
RESERVOIR RD  
(T503) 0510/0000

1 0 00274 0 00 1337+56 135184 FT  
POPLAR RD  
(T501) 0500/0000

UNKNOWN RD  
(PRDR) 0490/2590

WAWASSAN DR  
(T518) 131603 FT  
0490/0000

UNKNOWN AL

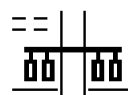
0510/0175 015 "DIA CIRC CONCR  
138389 FT LEN=0030 INSTALLED UNKN  
5 0510/0000 LENGTH(AH 1273 BK 3205)  
0500/2782 018 "DIA CIR PLASTIC  
0500/2572 LEN=0032 INSTALLED UNKN  
0500/2260 015 "DIA CIRC CONCR  
LEN=0030 INSTALLED UNKN  
135184 FT  
5 0500/0000 LENGTH(AH 3205 BK 3581)  
0490/2890 018 "DIA CIRC CONCR  
LEN=0024 INSTALLED UNKN  
0490/2401 BMS EN 15/0010/0490/2391  
1 0 00274 0 00 1301+16  
W. BR. BRANDYWINE CREEK  
0490/2391 BMS BG 15/0010/0490/2391  
036"H 95"W BOX CULVRT\*  
0490/2374 LEN=0045 INSTALLED UNKN  
0490/0855 TODD RD  
(T499)  
048"H 00"W MULT CONCR  
0490/0442 LEN=0023 INSTALLED UNKN  
131603 FT 1 0 00274 0 00 1301+16  
NC CO NESTOGA RD  
5 0490/0000 LENGTH(AH 3581 BK 3915)  
HONEY BROOK  
0480/3777 HONEY BROOK B  
WATER ST  
0480/3366 (BORO)  
015 "DIA CIRC CONCR  
0480/3236 LEN=0040 INSTALLED UNKN

EXTRACT DATE: 12/28/2024 ROADWAY MANAGEMENT SYSTEM PAGE NUMBER: 63  
PRINT DATE: 12/30/2024 SLD COUNTY/SR - ANNUAL PRINT COUNTY: CHESTER

DIR: B TOTAL LEN: 26.451 MI. DIST: 06-2 SR: 10  
LEFT MUN: HONEY BROOK B RIGHT MUN: HONEY BROOK B

(TWP )

0480/2505

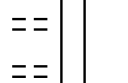


HORSESHOE PK  
(SR0322 SEG 0040/1464)  
0480/2233  
FIREHOUSE LN  
(BORO)  
0480/1898  
01B "DIA CIRC CONCR  
0480/1840 LEN=0052 INSTALLED UNKN

RED OAK CT  
(TWP )  
UNKNOWN RD  
(PRDR)

0480/1295

0480/1070



01B "DIA CIRC CONCR  
0480/0710 LEN=0032 INSTALLED UNKN  
036"H 24"W CON BOX CUL  
0480/0650 LEN=0035 INSTALLED UNKN

127688 FT

01B "DIA CIRC CONCR  
0480/0022 LEN=0028 INSTALLED UNKN  
127688 FT 1 0 00274 0 00 1261+66  
WALNUT RD  
(T342)  
HONEY BROOK  
HONEY BROOK T  
0480/0000 LENGTH(AH 3915 BK 2162)

125526 FT

NC CONESTOGA AV  
125526 FT 0 0 00000 0 00 0000+00  
0474/0000 LENGTH(AH 2162 BK 2070)

123456 FT

01B "DIA CIRC METAL  
0470/0500 LEN=0040 INSTALLED UNKN  
123456 FT 1 0 00274 0 00 1220+31  
NC COMPASS RD  
CAMBRIDGE RD  
(SR4010 SEG 0030/0000)  
0470/0000 LENGTH(AH 2070 BK 1687)  
015 "DIA CAST IRON  
0460/1356 LEN=0024 INSTALLED UNKN  
0460/0548 BMS EN 15/0010/0460/0518  
0 0 00000 0 00 0000+00

EXTRACT DATE: 12/28/2024 ROADWAY MANAGEMENT SYSTEM PAGE NUMBER: 62  
PRINT DATE: 12/30/2024 SLD COUNTY/SR - ANNUAL PRINT COUNTY: CHESTER

DIR: B TOTAL LEN: 26.451 MI. DIST: 06-2 SR: 10  
LEFT MUN: HONEY BROOK T RIGHT MUN: HONEY BROOK T

1 0 00274 0 00 1203+12 121769 FT  
MOUNT PLEASANT RD  
(T469) 0460/0000

KING RD  
(T455) 0440/2518

1 0 00274 0 00 1120+04 113444 FT  
WOODLAND DR  
(T513) 0430/0000

1 0 00274 0 00 1103+87 111827 FT  
LILLY RD  
(T441) 0420/0000

0460/0518 W BR BRANDYWINE CREEK  
121769 FT BMSBG 15/0010/0460/0518

5 0460/0000 LENGTH(AH 1687 BK 3796)

0450/2000 018 "DIA CIRC CONCR  
LEN=0032 INSTALLED UNKN

117973 FT 1 0 00274 0 00 1165+30  
SEPTEMBER RD  
(T337)

5 0450/0000 LENGTH(AH 3796 BK 3089)

0440/0694 018 "DIA CIRC METAL  
LEN=0026 INSTALLED UNKN

114884 FT 1 0 00274 0 00 1134+35  
BEAVER DAM RD  
(T443)

5 0440/0000 LENGTH(AH 3089 BK 1440)  
SELDOMRIDGE LN  
(PRDR)

113444 FT HONEY BROOK  
WEST CALN T  
5 0430/0000 LENGTH(AH 1440 BK 1617)

0420/0680 024 "DIA CIRC CONCR  
LEN=0030 INSTALLED UNKN

111827 FT  
5 0420/0000 LENGTH(AH 1617 BK 2273)



EXTRACT DATE: 12/28/2024 ROADWAY MANAGEMENT SYSTEM PAGE NUMBER: 61  
PRINT DATE: 12/30/2024 SLD COUNTY/SR - ANNUAL PRINT COUNTY: CHESTER

DIR: B TOTAL LEN: 26.451 MI. DIST: 06-2 SR: 10  
LEFT MUN: WEST CALN T RIGHT MUN: WEST CALN T

MORAN LN  
(PRDR)

0410/0950

==  
==

0410/1440

RED ROSE LN  
(PRDR)

==

0410/0790

036 "DIA CIRC METAL  
LEN=0032 INSTALLED UNKN  
HILL RD  
(TWP)

==

0410/0635

109554 FT

109554 FT

1 0 00274 0 00 1081+35  
HILL RD  
(T439)  
MICHAEL RD  
(TWP)  
LENGTH(AH 2273 BK 2612)

==

0410/0000

1 0 00274 0 00 1055+05 106942 FT  
LAMMEY RD  
(T356)

0400/0000

==

0400/0030  
106942 FT

018 "DIA CIRC CONCR  
LEN=0031 INSTALLED UNKN

==

0400/0000

LENGTH(AH 2612 BK 1867)

CAINS RD  
(T450)

105075 FT

0390/0000

==

0390/0430

015 "DIA CIRC CONCR  
LEN=0040 INSTALLED UNKN  
CATON RD  
(T446)

==

0390/0398

==

0390/0092  
105075 FT

024 "DIA CAST IRON  
LEN=0040 INSTALLED UNKN  
1 0 00274 0 00 1036+29  
NC HONEY BROOK RD  
LENGTH(AH 1867 BK 2061)

==

0390/0000

1 0 00274 0 00 1015+75 103014 FT  
CRISWELL RD  
(T348)

0380/0000

==

0380/0440  
103014 FT

015 "DIA CIRC CONCR  
LEN=0026 INSTALLED UNKN

==

0380/0000

LENGTH(AH 2061 BK 3846)

EXTRACT DATE: 12/28/2024 ROADWAY MANAGEMENT SYSTEM PAGE NUMBER: 60  
PRINT DATE: 12/30/2024 SLD COUNTY/SR - ANNUAL PRINT COUNTY: CHESTER

DIR: B TOTAL LEN: 26.451 MI. DIST: 06-2 SR: 10  
LEFT MUN: WEST CALN T RIGHT MUN: WEST CALN T

1 0 00274 0 00 0977+78 099168 FT  
OLD PHILADELPHIA PK  
(SR0340 SEG 0010/0987)  
BURKEY RD  
(T461) 0370/0000

096972 FT

094105 FT

0370/2290 018 "DIA CIRC CONCR  
LEN=0026 INSTALLED UNKN  
0370/1890 048"H 36"W CON BOX CUL  
LEN=0036 INSTALLED UNKN  
(APRA) LAURENCE MATTSON  
LEARY RD  
(T435)  
0370/1404 018 "DIA CIRC CONCR  
LEN=0026 INSTALLED UNKN  
0370/0620 099168 FT  
0370/0000 LENGTH(AH 3846 BK 2196)  
0360/1416 KINGS HW  
(SR0340 SEG 0020/0000)  
0360/0012 BMS EN 15/0010/0360/0000  
096972 FT 1 0 00274 0 00 0956+54  
BRANCH PEQUEA CREEK  
BMSBG 15/0010/0360/0000  
0360/0000 LENGTH(AH 2196 BK 2867)  
0334/2240 018 "DIA CIRC METAL  
LEN=0030 INSTALLED UNKN  
0334/1912 024 "DIA CIRC METAL  
LEN=0032 INSTALLED UNKN  
094105 FT 0 0 00000 0 00 0000+00  
0334/0000 LENGTH(AH 2867 BK 2840)  
0330/2840 018 "DIA CIRC METAL  
LEN=0056 INSTALLED UNKN  
0330/2110 018 "DIA CIRC CONCR  
LEN=0032 INSTALLED UNKN  
0330/1806 024 "DIA CIRC CONCR  
LEN=0040 INSTALLED UNKN

EXTRACT DATE: 12/28/2024 ROADWAY MANAGEMENT SYSTEM PAGE NUMBER: 59  
PRINT DATE: 12/30/2024 SLD COUNTY/SR - ANNUAL PRINT COUNTY: CHESTER

DIR: B TOTAL LEN: 26.451 MI. DIST: 06-2 SR: 10  
LEFT MUN: WEST CALN T RIGHT MUN: WEST CALN T

QUARRY RD  
(T413)

|  |           |           |  |
|--|-----------|-----------|--|
|  | 091265 FT | 0330/1084 | 018 "DIA CIRC METAL<br>LEN=0040 INSTALLED UNKN |
|  |           | 0330/0568 | WEST CALN<br>WEST SADS BURY T                  |
|  |           | 0330/0533 | 024 "DIA CIRC METAL<br>LEN=0034 INSTALLED UNKN |
|  |           | 091265 FT | 1 0 00274 0 00 0897+78                         |
|  |           |           | NC COMPASS RD                                  |
|  |           |           | BEACON LIGHT RD                                |
|  |           |           | (T460)   |
|  |           | 0330/0000 | LENGTH(AH 2840 BK 0709)                        |
|  | 0310/0675 |           |  |
|  |           | 0310/0016 | 018 "DIA CIRC CONCR<br>LEN=0036 INSTALLED UNKN |
|  | 090556 FT | 090556 FT | 1 0 00274 0 00 0891+14                         |
|  |           |           | COMPASS RD                                     |
|  |           |           | (TWP)  |
|  |           | 0310/0000 | LENGTH(AH 0709 BK 3116)                        |
|  |           |           |  |
|  | 087440 FT | 087440 FT | 0 0 00000 0 00 0000+00                         |
|  |           |           | WEST SADS BURY                                 |
|  |           |           | SADS BURY T                                    |
|  |           | 0296/0000 | LENGTH(AH 3116 BK 1840)                        |
|  |           |           |  |
|  | 085600 FT | 085600 FT | 0 0 00000 0 00 0000+00                         |
|  |           |           | 024 "DIA CIRC CONCR                            |
|  |           |           | LEN=0030 INSTALLED UNKN                        |
|  |           | 0294/0000 | LENGTH(AH 1840 BK 2899)                        |
|  |           |           |  |
|  |           | 0290/1385 | 018 "DIA CIRC METAL<br>LEN=0050 INSTALLED UNKN |

EXTRACT DATE: 12/28/2024 ROADWAY MANAGEMENT SYSTEM PAGE NUMBER: 58  
PRINT DATE: 12/30/2024 SLD COUNTY/SR - ANNUAL PRINT COUNTY: CHESTER

DIR: B TOTAL LEN: 26.451 MI. DIST: 06-2 SR: 10  
LEFT MUN: SADSBUURY T RIGHT MUN: SADSBUURY T

LC TO WALMART DR  
(CONN)  
WALMART DR  
(PRDR)

LEIKE RD  
(T391)

082701 FT

0288/3245

0288/3157

0288/0026  
078983 FT

077636 FT

|           |  |
|-----------|--|
| 0290/0684 | 036 "DIA CIRC METAL<br>LEN=0060 INSTALLED UNKN                 |
| 0290/0562 | 024 "DIA CIRC CONCR<br>LEN=0040 INSTALLED UNKN                 |
| 082701 FT | 1 0 00274 0 00 0813+14<br>LINCOLN HW<br>(SR0030 SEG 0050/0000) |
| 0290/0000 | LENGTH(AH 2899 BK 3718)<br>018 "DIA CIRC CONCR                 |
| 0288/3630 | LEN=0075 INSTALLED UNKN  |
| 0288/3157 |  |
| 0288/2065 | UNKNOWN RD<br>(PRDR)   |
| 0288/1212 | 024 "DIA CIRC CONCR<br>LEN=0027 INSTALLED UNKN                 |
| 0288/0906 | 024 "DIA CIRC CONCR<br>LEN=0040 INSTALLED UNKN                 |
| 0288/0055 | 024 "DIA CIRC CONCR<br>LEN=0060 INSTALLED UNKN                 |
| 078983 FT | 1 0 00274 0 00 0787+35<br>HERSHEY LN<br>(T420)                 |
| 0288/0000 | LENGTH(AH 3718 BK 1347)<br>018 "DIA CIRC CONCR                 |
| 0286/0832 | LEN=0038 INSTALLED UNKN  |
| 077636 FT | 1 0 00274 0 00 0774+83<br>OCTORARA RD<br>(T397)                |
| 0286/0000 | LENGTH(AH 1347 BK 3256)  |
| 0284/2222 | 018 "DIA CIRC CONCR<br>LEN=0042 INSTALLED UNKN                 |
| 0284/1896 | 024 "DIA CIRC CONCR<br>LEN=0036 INSTALLED UNKN                 |
| 0284/1520 | 018 "DIA CIRC CONCR<br>LEN=0052 INSTALLED UNKN                 |
| 0284/1304 | 018 "DIA CIRC CONCR<br>LEN=0028 INSTALLED UNKN                 |

EXTRACT DATE: 12/28/2024 ROADWAY MANAGEMENT SYSTEM PAGE NUMBER: 57  
PRINT DATE: 12/30/2024 SLD COUNTY/SR - ANNUAL PRINT COUNTY: CHESTER

DIR: B TOTAL LEN: 26.451 MI. DIST: 06-2 SR: 10  
LEFT MUN: SADS BURY T RIGHT MUN: SADS BURY T

|                                     |  |           |                          |                      |
|-------------------------------------|--|-----------|--------------------------|----------------------|
|                                     |  |           |                          | 018 " DIA CIRC CONCR |
|                                     |  | 0284/1100 | LEN=0032                 | INSTALLED UNKN       |
|                                     |  |           | 036 " DIA CIRC CONCR     |                      |
|                                     |  | 0284/0880 | LEN=0032                 | INSTALLED UNKN       |
|                                     |  |           | SADS BURY                |                      |
|                                     |  | 0284/0500 | PARKESBURG B             |                      |
|                                     |  |           | 018 " DIA CIRC METAL     |                      |
|                                     |  | 0284/0067 | LEN=0050                 | INSTALLED UNKN       |
| 074380 FT                           |  | 074380 FT | 1 0 00274 0 00 0741+96   |                      |
|                                     |  |           | SADS BURY RD             |                      |
|                                     |  |           | (BORO)                   |                      |
|                                     |  |           | TORARA TR                |                      |
|                                     |  | 0284/0000 | LENGTH(AH 3256 BK 2600)  |                      |
|                                     |  |           | 024 " DIA CIRC CONCR     |                      |
|                                     |  | 0282/2226 | LEN=0030                 | INSTALLED UNKN       |
|                                     |  |           |                          |                      |
|                                     |  | 0282/1607 | BMS EN 15/0010/0282/1586 |                      |
|                                     |  |           | 0 0 00000 0 00 0000+00   |                      |
|                                     |  |           | BRANCH BUCK RUN          |                      |
|                                     |  | 0282/1586 | BMS BG 15/0010/0282/1586 |                      |
| CHAPEL AV<br>(BORO)                 |  | 0282/1443 |                          |                      |
|                                     |  |           |                          |                      |
|                                     |  | 0282/1136 | 024 " DIA CIRC METAL     |                      |
|                                     |  |           | LEN=0050                 | INSTALLED UNKN       |
|                                     |  | 0282/0980 | 018 " DIA CIRC CONCR     |                      |
|                                     |  |           | LEN=0080                 | INSTALLED UNKN       |
|                                     |  | 0282/0860 | 018 " DIA CIRC CONCR     |                      |
|                                     |  |           | LEN=0030                 | INSTALLED UNKN       |
| AL<br>(BORO)                        |  | 0282/0831 |                          |                      |
|                                     |  |           |                          |                      |
|                                     |  | 0282/0806 | 024 " DIA CIRC CONCR     |                      |
|                                     |  |           | LEN=0114                 | INSTALLED UNKN       |
|                                     |  | 0282/0662 | 036 " DIA CIRC METAL     |                      |
|                                     |  |           | LEN=0065                 | INSTALLED UNKN       |
| W MAIN ST<br>(SR3068 SEG 0060/1077) |  | 0282/0648 |                          |                      |
|                                     |  |           |                          |                      |
|                                     |  | 0282/0472 | 018 " DIA CIRC CONCR     |                      |
|                                     |  |           | LEN=0026                 | INSTALLED UNKN       |
|                                     |  | 0282/0425 | NATIONAL RAILROAD PASSE  |                      |
|                                     |  |           | OVERPASS IS RR X-ING     |                      |
|                                     |  |           | BRANCH BUCK RUN          |                      |
|                                     |  |           | STRUCTURE LENGTH 28 FT   |                      |
|                                     |  | 0282/0034 | BMS ID 15/0010/0282/0034 |                      |
| 071780 FT                           |  | 071780 FT | 1 0 00274 0 00 0715+66   |                      |
|                                     |  |           | E FIRST AV               |                      |
|                                     |  |           | (SR0372 SEG 0140/0000)   |                      |
|                                     |  | 0282/0000 | LENGTH(AH 2600 BK 1761)  |                      |
|                                     |  |           | 024 " DIA CIRC CONCR     |                      |
|                                     |  | 0280/1562 | LEN=0032                 | INSTALLED UNKN       |

EXTRACT DATE: 12/28/2024 ROADWAY MANAGEMENT SYSTEM PAGE NUMBER: 56  
PRINT DATE: 12/30/2024 SLD COUNTY/SR - ANNUAL PRINT COUNTY: CHESTER

DIR: B TOTAL LEN: 26.451 MI. DIST: 06-2 SR: 10  
LEFT MUN: PARKESBURG B RIGHT MUN: PARKESBURG B

1 0 00274 0 00 0698+05 070019 FT  
BEALE DR  
(BORO) 0280/0000

068078 FT

065739 FT

|           |   |
|-----------|---|
| 0280/1288 | 024 "DIA CIR PLASTIC<br>LEN=0060 INSTALLED UNKN                             |
| 0280/1269 | E SECOND AV<br>(BORO)   |
| 0280/0292 | BMSSEN 15/0010/0280/0261<br>1 0 00274 0 00 0701+02<br>BRANCH BUCK RUN CREEK |
| 0280/0261 | BMSBG 15/0010/0280/0261<br>018 "DIA CIRC CONCR                              |
| 0280/0108 | LEN=0046 INSTALLED UNKN   |
| 070019 FT | NC CHURCH ST  |
| 0280/0000 | LENGTH(AH 1761 BK 1941)<br>018 "DIA CIRC CONCR                              |
| 0270/1910 | LEN=0050 INSTALLED UNKN   |
| 0270/1423 | BMSSEN 15/0010/0270/1407<br>1 0 00274 0 00 0692+89<br>BUCK RUN BR.          |
| 0270/1407 | BMSBG 15/0010/0270/1407<br>PARKESBURG                                       |
| 0270/0926 | HIGHLAND T<br>BOROLINE RD   |
| 0270/0899 | (T372)<br>018 "DIA CIRC CONCR   |
| 0270/0350 | LEN=0040 INSTALLED UNKN   |
| 0270/0056 | 048 "DIA CIR PLASTIC<br>LEN=0050 INSTALLED 2002                             |
| 068078 FT | 1 0 00274 0 00 0678+64<br>OLD RACETRACK RD<br>(T356)                        |
| 0270/0000 | LENGTH(AH 1941 BK 2339)<br>018 "DIA CIRC CONCR                              |
| 0260/2280 | LEN=0050 INSTALLED UNKN   |
| 0260/1842 | 024 "DIA CIR PLASTIC<br>LEN=0010 INSTALLED 2001                             |
| 0260/0637 | BMSSEN 15/0010/0260/0622<br>0 0 00000 0 00 0000+00<br>BRANCH BUCK RUN CREEK |
| 0260/0622 | BMSBG 15/0010/0260/0622   |
| 0260/0015 | BMSSEN 15/0010/0260/0000<br>1 0 00274 0 00 0655+32<br>BRANCH BUCK RUN       |
| 065739 FT | BMSBG 15/0010/0260/0000<br>LENGTH(AH 2339 BK 3426)                          |
| 0260/0000 |   |

DIR: B TOTAL LEN: 26.451 MI. DIST: 06-2 SR: 10  
LEFT MUN: HIGHLAND T RIGHT MUN: HIGHLAND T

EXTRACT DATE: 12/28/2024 ROADWAY MANAGEMENT SYSTEM PAGE NUMBER: 54  
PRINT DATE: 12/30/2024 SLD COUNTY/SR - ANNUAL PRINT COUNTY: CHESTER

DIR: B TOTAL LEN: 26.451 MI. DIST: 06-2 SR: 10  
LEFT MUN: HIGHLAND T RIGHT MUN: HIGHLAND T

|        |           |     |   |           |  |
|--------|-----------|-----|---|-----------|--|
| (T367) | 0230/0000 | ==  | 5 | 0230/0000 | LENGTH(AH 2697 BK 2611)  |
|        |           | --- |   | 0220/1820 | 024 "DIA CIRC CONCR<br>LEN=0042 INSTALLED UNKN                           |
|        | 054957 FT |     |   | 054957 FT | 1 0 00274 0 00 0547+55<br>FRIENDSHIP CHURCH RD<br>(SR3056 SEG 0030/0000) |
|        |           | ==  | 5 | 0220/0000 | LENGTH(AH 2611 BK 3710)  |
|        |           | --- |   | 0210/2885 | 036 "DIA CIRC METAL<br>LEN=0070 INSTALLED 2002                           |
|        |           | --- |   | 0210/1165 | 018 "DIA CIRC CONCR<br>LEN=0030 INSTALLED UNKN                           |
|        | 051247 FT | --- |   | 0210/0024 | 036 "DIA CIR PLASTIC<br>LEN=0040 INSTALLED 2002                          |
|        |           |     |   | 051247 FT | 1 0 00274 0 00 0510+43<br>FREEMAN RD<br>(T365)                           |
|        |           | ==  | 5 | 0210/0000 | LENGTH(AH 3710 BK 1802)  |
|        | 049445 FT | --- |   | 0194/0297 | 018 "DIA CIRC CONCR<br>LEN=0045 INSTALLED UNKN                           |
|        |           |     |   | 049445 FT | 0 0 00000 0 00 0000+00   |
|        |           | --- | 5 | 0194/0000 | LENGTH(AH 1802 BK 2970)  |
|        |           | --- |   | 0190/2970 | 018 "DIA CIRC CONCR<br>LEN=0036 INSTALLED UNKN                           |
|        |           | --- |   | 0190/1646 | 024 "DIA CIRC CONCR<br>LEN=0036 INSTALLED UNKN                           |
|        | 046475 FT |     |   | 046475 FT | 1 0 00274 0 00 0462+70   |



DIR: B TOTAL LEN: 26.451 MI. DIST: 06-2 SR: 10  
LEFT MUN: HIGHLAND T RIGHT MUN: HIGHLAND T

DIR: B TOTAL LEN: 26.451 MI. DIST: 06-2 SR: 10  
LEFT MUN: WEST FALLOWFIELD T RIGHT MUN: WEST FALLOWFIELD T

EXTRACT DATE: 12/28/2024 ROADWAY MANAGEMENT SYSTEM PAGE NUMBER: 51  
PRINT DATE: 12/30/2024 SLD COUNTY/SR - ANNUAL PRINT COUNTY: CHESTER

DIR: B TOTAL LEN: 26.451 MI. DIST: 06-2 SR: 10  
LEFT MUN: WEST FALLOWFIELD T RIGHT MUN: WEST FALLOWFIELD T

KRI DEL LN  
(PRDR)

0130/1080

1 0 00274 0 00 0302+43 030415 FT  
EDENTON RD  
(SR3044 SEG 0030/3109) 0130/0000

027094 FT

OLD LIMESTONE RD  
(T343)

0110/2107

024490 FT

0130/1311 UPPER OXFORD T

0130/0142 018 "DIA CIRC CONCR  
LEN=0120 INSTALLED UNKN  
EWING RD  
0130/0040 (SR3044 SEG 0040/0000)  
030415 FT

5 0130/0000 LENGTH(AH 1408 BK 3321)

0120/2280 030 "DIA CIR PLASTIC  
LEN=0043 INSTALLED UNKN

027094 FT 1 0 00274 0 00 0269+13  
STREET RD  
(SR0926 SEG 0010/0000)

5 0120/0000 LENGTH(AH 3321 BK 2604)

0110/2314 018 "DIA CIRC CONCR  
LEN=0172 INSTALLED UNKN  
0110/2244 015 "DIA CIRC CONCR  
LEN=0120 INSTALLED UNKN

0110/1485 018 "DIA CIRC CONCR  
LEN=0041 INSTALLED UNKN

024490 FT 1 0 00274 0 00 0244+47  
NEWARK RD  
(SR0896 SEG 0220/0000)

5 0110/0000 LENGTH(AH 2604 BK 2058)

0100/2005 018 "DIA CIRC CONCR  
LEN=0055 INSTALLED UNKN  
024 "DIA CIRC CONCR  
0100/1761 LEN=0036 INSTALLED UNKN

LOG HOUSE RD

EXTRACT DATE: 12/28/2024 ROADWAY MANAGEMENT SYSTEM PAGE NUMBER: 50  
PRINT DATE: 12/30/2024 SLD COUNTY/SR - ANNUAL PRINT COUNTY: CHESTER

DIR: B TOTAL LEN: 26.451 MI. DIST: 06-2 SR: 10  
LEFT MUN: UPPER OXFORD T RIGHT MUN: UPPER OXFORD T

1 0 00274 0 00 0224+00 022432 FT  
OLD LIMESTONE RD  
(T343) 0100/0000

CATAMOUNT RD  
(T337) 0090/1104

019693 FT

015792 FT

CHEEK RD  
(T338) 0070/2154

0100/0722 (TWP )

022432 FT

5 0100/0000 LENGTH(AH 2058 BK 2739)  
018 "DIA CIRC CONCR  
0090/2440 LEN=0043 INSTALLED UNKN

0090/0912 CULLEN RD  
(T332)

0090/0881 018 "DIA CIRC CONCR  
LEN=0045 INSTALLED UNKN

0090/0571 024 "DIA CIRC CONCR  
LEN=0041 INSTALLED UNKN

0090/0247 018 "DIA CIRC CONCR  
LEN=0043 INSTALLED UNKN

019693 FT 1 0 00274 0 00 0197+96  
WEBSTER LN  
(TWP )

5 0090/0000 LENGTH(AH 2739 BK 3901)  
018 "DIA CIRC CONCR  
0080/3466 LEN=0041 INSTALLED UNKN

0080/2835 024 "DIA CIRC CONCR  
LEN=0080 INSTALLED UNKN

0080/1560 018 "DIA CIRC CONCR  
LEN=0041 INSTALLED UNKN

0080/1252 018 "DIA CIRC METAL  
LEN=0041 INSTALLED UNKN

0080/0950 018 "DIA CIRC CONCR  
LEN=0041 INSTALLED UNKN

0080/0650 018 "DIA CIRC CONCR  
LEN=0041 INSTALLED UNKN

0080/0346 018 "DIA CIRC CONCR  
LEN=0041 INSTALLED UNKN

015792 FT 1 0 00274 0 00 0158+95  
PENNS GROVE RD

(SR3028 SEG 0080/0000)  
UPPER OXFORD

5 0080/0000 LOWER OXFORD T  
LENGTH(AH 3901 BK 2188)

DIST: 06-2 SR: 10  
RIGHT MUN: LOWER OXFORD T

EXTRACT DATE: 12/28/2024 ROADWAY MANAGEMENT SYSTEM PAGE NUMBER: 48  
PRINT DATE: 12/30/2024 SLD COUNTY/SR - ANNUAL PRINT COUNTY: CHESTER

DIR: B TOTAL LEN: 26.451 MI. DIST: 06-2 SR: 10  
LEFT MUN: LOWER OXFORD T RIGHT MUN: LOWER OXFORD T

BOYDS LN  
(PRDR)  
WHITE BIRCH AV  
(T359)

007718 FT

0040/1234

0040/0673

005620 FT

LC TO OXFORD COMMONS DR  
(CONN)

0030/1223

OXFORD COMMONS DR  
(PRDR)

0030/1104

|           |                          |
|-----------|--------------------------|
| 0050/1679 | (SR8005 SEG 0260/0878)   |
| 0050/1353 | BMSSEN 15/0010/0050/1203 |
|           | 0 0 00000 0 00 0000+00   |
|           | US 1 BYPASS (NB)         |
| 0050/1203 | BMSBG 15/0010/0050/1203  |
|           | PENNDOT STOCKPILE #19    |
| 0050/1090 | (GOVT)                   |
|           | RAMP F RD                |
|           | (SR8005 SEG 0752/0000)   |
|           | RAMP E RD                |
| 0050/0966 | (SR8005 SEG 0762/0962)   |
|           | TO 8005/0752 SH          |
| 0050/0860 | (CONN)                   |
|           | 015 "DIA CIRC METAL      |
| 0050/0590 | LEN=0060 INSTALLED UNKN  |
| 007718 FT | 1 0 00274 0 00 0078+36   |
|           | CONNER RD                |
|           | (T321)                   |
| 0050/0000 | LENGTH(AH 2064 BK 2098)  |
|           | 018 "DIA CIRC METAL      |
| 0040/1245 | LEN=0060 INSTALLED UNKN  |
|           | 018 "DIA CIRC CONCR      |
| 0040/0410 | LEN=0036 INSTALLED UNKN  |
| 005620 FT | 1 0 00274 0 00 0056+00   |
|           | FRANCIS AV               |
|           | (T357)                   |
| 0040/0000 | LENGTH(AH 2098 BK 2932)  |
|           | 018 "DIA CIRC CONCR      |
| 0030/2890 | LEN=0040 INSTALLED UNKN  |
|           | 018 "DIA CIRC CONCR      |
| 0030/2535 | LEN=0034 INSTALLED UNKN  |
|           | 015 "DIA CIRC CONCR      |
| 0030/2202 | LEN=0040 INSTALLED UNKN  |
|           | 018 "DIA CIRC CONCR      |
| 0030/1855 | LEN=0038 INSTALLED UNKN  |
|           | 018 "DIA CIRC CONCR      |
| 0030/1272 | LEN=0034 INSTALLED UNKN  |
|           | LC FROM OXFORD MALL DR   |
| 0030/1157 | (CONN)                   |
|           | OXFORD MALL DR           |
|           | (PRDR)                   |
| 0030/1104 |                          |

EXTRACT DATE: 12/28/2024 ROADWAY MANAGEMENT SYSTEM PAGE NUMBER: 47  
PRINT DATE: 12/30/2024 SLD COUNTY/SR - ANNUAL PRINT COUNTY: CHESTER

DIR: B TOTAL LEN: 26.451 MI. DIST: 06-2 SR: 10  
LEFT MUN: LOWER OXFORD T RIGHT MUN: LOWER OXFORD T

| LC FROM OXFORD COMMONS<br>(CONN)                       | 0030/1006              | ==  | 0030/1006   | LC TO OXFORD MALL DR<br>(CONN)                 |
|--|------------------------|-----|---|--|
|  |                        | --- | 0030/0916   | 018 "DIA CAST IRON<br>LEN=0064 INSTALLED UNKN  |
| LC TO OXFORD COMMONS DR<br>(CONN)                      | 0030/0660              | ==  |   |  |
|  |                        | --- | 0030/0610   | 018 "DIA CIRC METAL<br>LEN=0034 INSTALLED UNKN |
| OXFORD COMMONS DR<br>(PRDR)                            | 0030/0550              | ==  | 0030/0550   |  |
| CHURCH RD<br>(T351)                                    | 0030/0030<br>002688 FT | ==  |   |  |
|  |                        | --- | 002688 FT 1 0 00274 0 00 0027+13<br>NC LI MESTONE RD<br>BANK ST<br>(BORO)<br>LOWER OXFORD<br>OXFORD B |  |
|  |                        | --- | 0030/0000   | LENGTH(AH 2932 BK 1448)                        |
|  |                        | ==  | 0020/0601   | WHEELER BL<br>(BORO)                           |
| MT VERNON ST<br>(BORO)                                 | 0020/0506              | ==  |   |  |
|  |                        | --- | 0020/0492   | 024 "DIA CIRC METAL<br>LEN=0024 INSTALLED UNKN |
|  |                        | ==  | 0020/0337   | PARK ST<br>(BORO)                              |
|  |                        | --- | 0020/0320   | 028 "DIA CIRC CONCR<br>LEN=0024 INSTALLED UNKN |
| 1 0 00274 0 00 0012+45 001240 FT<br>MAPLE ST<br>(BORO) | 0020/0000              | ==  | 001240 FT   |  |
|  |                        | ==  | 0020/0000   | LENGTH(AH 1448 BK 1240)                        |
|  |                        | ==  | 0010/0940   | CHASE ST<br>(BORO)                             |
| CEMETERY AL<br>(BORO)                                  | 0010/0489              | ==  |   |  |
| PINE ST<br>(SR0472 SEG 0150/0000)                      | 0010/0115              | ==  | 0010/0115   |  |
| OCTORARO ST<br>(BORO)                                  | 0010/0029<br>000000 FT | ==  |   |  |
|  |                        | --- | 000000 FT 1 0 00274 0 00 0000+00<br>NC TH THIRD ST<br>MARKET ST<br>(SR0472 SEG 0140/1057)             |  |
|  |                        | --- | INTER-BK  | THIRD ST<br>(SR3026 SEG 0070/2821)             |
|  |                        | --- | 0010/0000   | MFC BEGIN = C<br>LENGTH(AH 1240 BK 0000)       |

EXTRACT DATE: 12/28/2024 ROADWAY MANAGEMENT SYSTEM PAGE NUMBER: 46  
PRINT DATE: 12/30/2024 SLD COUNTY/SR - ANNUAL PRINT COUNTY: CHESTER  
DIR: E TOTAL LEN: 8.302 MI. DIST: 06-2 SR: 3  
LEFT MUN: WILLISTOWN T RIGHT MUN: WILLISTOWN T

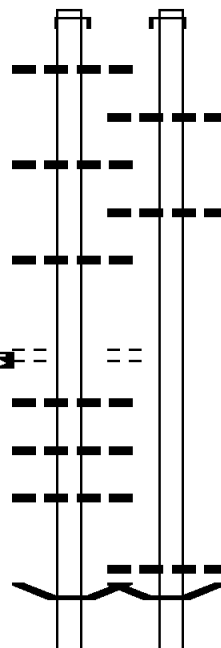
AH-DELAWARE (23) 043832 FT  
WEST CHESTER PK INTER-AHD  
(SR0003 SEG 0011/0000) 0211/1711  
018 "DIA CIRC CONCR  
LEN=0040 INSTALLED UNKN 0211/1510

018 "DIA CIRC CONCR  
LEN=0036 INSTALLED 1980 0211/1000

018 "DIA CIRC CONCR  
LEN=0036 INSTALLED 1980 0211/0578  
1 0 00133 0 01 0400+30 042121 FT  
PLUMSOCK RD  
(T502)

LENGTH(AH 1711 BK 2212) 0211/0000  
018 "DIA CIRC CONCR  
LEN=0036 INSTALLED 1980 0201/2096  
018 "DIA CIRC CONCR  
LEN=0036 INSTALLED 1980 0201/1797  
018 "DIA CIRC CONCR  
LEN=0100 INSTALLED UNKN 0201/1506

BMS EN 15/0003/0200/0613 0201/0635  
1 0 00133 0 01 0384+36  
INDIAN RUN



043320 FT  
INTER-AHD WEST CHESTER PK  
0210/1693 (SR0003 SEG 0010/0000)

0210/1363 018 "DIA CIRC CONCR  
LEN=0050 INSTALLED 1980

0210/0592 024 "DIA CIRC CONCR  
LEN=0035 INSTALLED 1980

041627 FT 1 0 00133 0 01 0399+67  
PLUMSOCK RD  
(T502)

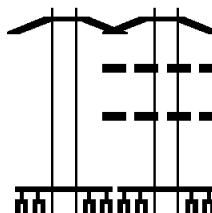


0210/0000 LENGTH(AH 1693 BK 2197)

0200/0658 018 "DIA CIRC CONCR  
0200/0641 LEN=0010 INSTALLED 1980  
BMS EN 15/0003/0200/0613  
1 0 00133 0 01 0384+36  
INDIAN RUN



EXTRACT DATE: 12/28/2024 ROADWAY MANAGEMENT SYSTEM PAGE NUMBER: 45  
PRINT DATE: 12/30/2024 SLD COUNTY/SR - ANNUAL PRINT COUNTY: CHESTER

DIR: E TOTAL LEN: 8.302 MI. DIST: 06-2 SR: 3  
LEFT MUN: WILLISTOWN T RIGHT MUN: WILLISTOWN T

|                                   |  |                                   |
|-----------------------------------|--|-----------------------------------|
| BMSBG 15/0003/0200/0613 0201/0607 |    | 0200/0613 BMSBG 15/0003/0200/0613 |
|                                   |  | 015 "DIA CIR PLASTIC              |
|                                   |  | LEN=0036 INSTALLED 1980           |
|                                   |  | 018 "DIA CIR CONCR                |
|                                   |  | LEN=0050 INSTALLED 1980           |
| 1 0 00133 0 01 0378+30 039909 FT  |  | 1 0 00133 0 01 0378+30            |
| DELCHESTER RD                     |  | DELCHESTER RD                     |
| (SR2013 SEG 0020/0038)            |  | (SR2013 SEG 0020/0000)            |
| LENGTH(AH 2212 BK 2510) 0201/0000 |    | 0200/0000 LENGTH(AH 2197 BK 2496) |
|                                   |  | 018 "DIA CIR CONCR                |
|                                   |  | LEN=0050 INSTALLED 1980           |
| 018 "DIA CIR CONCR                |  |                                   |
| LEN=0060 INSTALLED UNKN 0191/2216 |  |                                   |
| 018 "DIA CIR CONCR                |  |                                   |
| LEN=0042 INSTALLED 1980 0191/1684 |  |                                   |
|                                   |  |                                   |
|                                   |  | 0190/1192 WHISPERING BROKE DR     |
|                                   |  | (TWP )                            |
|                                   |  | 0190/1096 WHISPERING BROKE DR     |
|                                   |  | (TWP )                            |
| 018 "DIA CIR PLASTIC              |  |                                   |
| LEN=0036 INSTALLED 1980 0191/1000 |  |                                   |
| 018 "DIA CIR PLASTIC              |  |                                   |
| LEN=0036 INSTALLED 1980 0191/0707 |  |                                   |
|                                   |  |                                   |
|                                   |  | 0190/0690 018 "DIA CIR CONCR      |
|                                   |  | LEN=0036 INSTALLED 1980           |
| 018 "DIA CIR PLASTIC              |  |                                   |
| LEN=0036 INSTALLED 1980 0191/0408 |  |                                   |
|                                   |  |                                   |
|                                   |  | 0190/0385 024 "DIA CIR PLASTIC    |
|                                   |  | LEN=0036 INSTALLED 1980           |
| 018 "DIA CIR CONCR                |  |                                   |
| LEN=0040 INSTALLED 1980 0191/0294 |  |                                   |
|                                   |  |                                   |
|                                   |  | 0190/0275 024 "DIA CIR CONCR      |
|                                   |  | LEN=0060 INSTALLED 1980           |
| BMSEN 15/0003/0190/0000 0191/0192 |  | BMSEN 15/0003/0190/0000           |
| 1 0 00133 0 01 0353+60 037399 FT  |  | 1 0 00133 0 01 0353+60            |
| RIDLEY CREEK                      |  | RIDLEY CREEK                      |
| BMSBG 15/0003/0190/0000           |  | BMSBG 15/0003/0190/0000           |
| LENGTH(AH 2510 BK 1681) 0191/0000 |  | 0190/0000 LENGTH(AH 2496 BK 1718) |
|                                   |  | 018 "DIA CIR PLASTIC              |
|                                   |  | LEN=0036 INSTALLED 1980           |
|                                   |  | 018 "DIA CIR PLASTIC              |
|                                   |  | LEN=0040 INSTALLED 1980           |
|                                   |  | 018 "DIA CIR CONCR                |
|                                   |  | LEN=0036 INSTALLED 1980           |
|                                   |  | SAGE WOOD DR                      |
|                                   |  | (TWP )                            |
|                                   |  |                                   |
|                                   |  | 0180/0857                         |
| 024 "DIA CIR CONCR                |  |                                   |
| LEN=0026 INSTALLED 1980 0181/0794 |  |                                   |
|                                   |  |                                   |
|                                   |  | SAGE WOOD DR                      |

EXTRACT DATE: 12/28/2024 ROADWAY MANAGEMENT SYSTEM PAGE NUMBER: 44  
PRINT DATE: 12/30/2024 SLD COUNTY/SR - ANNUAL PRINT COUNTY: CHESTER

DIR: E TOTAL LEN: 8.302 MI. DIST: 06-2 SR: 3  
LEFT MUN: WILLISTOWN T RIGHT MUN: WILLISTOWN T

024 "DIA CIRC CONCR  
LEN=0036 INSTALLED 1980 0181/0474

018 "DIA CIRC CONCR  
LEN=0036 INSTALLED 1980 0181/0182  
1 0 00133 0 01 0335+72 035718 FT  
GARRETT MILL RD  
(T625)

STREET RD  
(SR0926 SEG 0530/2455)  
LENGTH(AH 1681 BK 3130) 0181/0000

018 "DIA CIRC CONCR  
LEN=0055 INSTALLED 1980 0171/2731

018 "DIA CIRC CONCR  
LEN=0055 INSTALLED 1980 0171/2431  
018 "DIA CIR PLASTIC  
LEN=0036 INSTALLED 1980 0171/1983  
018 "DIA CIR PLASTIC  
LEN=0035 INSTALLED 1980 0171/1624

018 "DIA CIRC CONCR  
LEN=0036 INSTALLED 1980 0171/1309

018 "DIA CIRC CONCR  
LEN=0100 INSTALLED UNKN 0171/0999

018 "DIA CIRC CONCR  
LEN=0100 INSTALLED UNKN 0171/0142

1 0 00133 0 01 0302+20 032588 FT

0180/0772 (TWP )

018 "DIA CIRC CONCR  
LEN=0036 INSTALLED 1980  
FROM 0926/0530 SH  
0180/0183 (CONN)

035216 FT 1 0 00133 0 01 0336+42  
GARRETT MILL RD  
(T625)

STREET RD  
(SR0926 SEG 0530/2455)  
LENGTH(AH 1718 BK 3079)  
018 "DIA CIRC CONCR  
LEN=0038 INSTALLED 1980  
TO 0926/0530 SH  
0180/0000  
0170/3030  
0170/2921 (CONN)

018 "DIA CIR PLASTIC  
LEN=0043 INSTALLED 1980  
0170/2650

018 "DIA CIR PLASTIC  
LEN=0037 INSTALLED 1980  
0170/1523

018 "DIA CIRC CONCR  
LEN=0037 INSTALLED UNKN  
018 "DIA CIRC CONCR  
LEN=0037 INSTALLED 1980  
0170/1213  
0170/1200

018 "DIA CIR PLASTIC  
LEN=0037 INSTALLED 1980  
018 "DIA CIR PLASTIC  
LEN=0037 INSTALLED 1980  
018 "DIA CIR PLASTIC  
LEN=0040 INSTALLED 1980  
0170/0910  
0170/0611  
0170/0310

018 "DIA CIR PLASTIC  
LEN=0036 INSTALLED 1980  
1 0 00133 0 01 0301+69  
0170/0061  
032137 FT

EXTRACT DATE: 12/28/2024 ROADWAY MANAGEMENT SYSTEM PAGE NUMBER: 43  
PRINT DATE: 12/30/2024 SLD COUNTY/SR - ANNUAL PRINT COUNTY: CHESTER

DIR: E TOTAL LEN: 8.302 MI. DIST: 06-2 SR: 3  
LEFT MUN: WILLISTOWN T RIGHT MUN: WILLISTOWN T

|  |                        |     |           |   |
|--|------------------------|-----|-----------|---|
| DUTTON MILL RD<br>(T600)<br>LENGTH(AH 3130 BK 2421) 0171/0000              | ==                     | ==  | 0170/0000 | DUTTON MILL RD<br>(T600)<br>LENGTH(AH 3079 BK 2448) |
|  | ---                    | --- | 0160/2430 | 018 "DIA CIRC CONCR                                 |
| DUTTON MILL RD<br>(T600)<br>018 "DIA CIRC CONCR<br>LEN=0036 INSTALLED 1980 | 0161/2190<br>==        | ==  | 0160/2211 | LEN=0050 INSTALLED 1980<br>DUTTON MILL RD<br>(T600) |
| 0161/2114  | ---                    | --- | 0160/2110 | 018 "DIA CIR PLASTIC<br>LEN=0050 INSTALLED 1980     |
| 018 "DIA CIRC CONCR<br>LEN=0036 INSTALLED 1980                             | 0161/1266              | --- | 0160/1248 | 018 "DIA CIRC CONCR<br>LEN=0036 INSTALLED 1980      |
| 018 "DIA CIRC CONCR<br>LEN=0036 INSTALLED 1980                             | 0161/0962              | --- | 0160/0932 | 018 "DIA CIR PLASTIC<br>LEN=0045 INSTALLED UNKN     |
|  |                        | --- | 0160/0722 | 018 "DIA CIRC CONCR<br>LEN=0038 INSTALLED 1980      |
|  |                        | --- | 0160/0635 | 018 "DIA CIR PLASTIC<br>LEN=0050 INSTALLED 1980     |
| STONEHAM DR<br>(TWP )  | 00 0000 00             | ==  | 0160/0505 | STONEHAM DR<br>(TWP )                               |
| 018 "DIA CIRC CONCR<br>LEN=0100 INSTALLED UNKN                             | 0161/0509<br>0161/0404 | --- | 0160/0355 | 036 "DIA CIRC CONCR<br>LEN=0050 INSTALLED 1980      |
| 024 "DIA CIRC CONCR<br>LEN=0042 INSTALLED 1980                             | 0161/0342              | --- | 0160/0014 | BMSSEN 15/0003/0160/0000                            |
| BMSSEN 15/0003/0160/0000   | 0161/0014              | --- | 029689 FT | 1 0 00133 0 01 0275+37                              |
| 1 0 00133 0 01 0279+82   | 030167 FT              |     | 0160/0000 | BRANCH RIDLEY CREEK<br>BMSBG 15/0003/0160/0000      |
| BRANCH RIDLEY CREEK<br>BMSBG 15/0003/0160/0000                             |                        |     | 0150/3291 | LENGTH(AH 2448 BK 3397)<br>HUNTERS RUN BL<br>(TWP ) |
| WILLISTOWN<br>WESTTOWN T   |                        |     | 0150/2860 | WILLISTOWN<br>WESTTOWN T                            |
| LENGTH(AH 2421 BK 3399) 0161/0000  | 0151/3287              | ==  |           |   |
| HUNTERS RUN BL<br>(TWP )   |                        | --- |           |   |
| 018 "DIA CIRC CONCR<br>LEN=0036 INSTALLED 1980                             | 0151/2733              | --- |           |   |
| 018 "DIA CIRC CONCR<br>LEN=0036 INSTALLED 1980                             | 0151/2358              | --- |           |   |
| GREEN LN<br>(T432)   | 0151/2127              | ==  | 0150/2100 | GREEN LN<br>(T432)                                  |

| DIR: E                            | TOTAL LEN: 8.302 MI. | DIST: 06-2            | SR: 3 |
|-----------------------------------|----------------------|-----------------------|-------|
| LEFT MUN: WESTTOWN T              |                      | RIGHT MUN: WESTTOWN T |       |
| 24 "DIA CIR PLASTIC               |                      |                       |       |
| LEN=0036 INSTALLED 1980 0151/2018 | ==                   |                       |       |
| 15 "DIA CIRC METAL                |                      |                       |       |
| LEN=0008 INSTALLED 1980 0151/1835 | ==                   |                       |       |
| HILLTOP RD                        |                      |                       |       |
| (T491)                            |                      |                       |       |
| 018 "DIA CIRC CONCR               |                      |                       |       |
| LEN=0040 INSTALLED 1980 0151/1546 | ==                   |                       |       |
| 018 "DIA CIRC CONCR               |                      |                       |       |
| LEN=0036 INSTALLED 1980 0151/1198 | ==                   |                       |       |
| 24 "DIA CIRC CONCR                |                      |                       |       |
| LEN=0090 INSTALLED 1980 0151/0988 | ==                   |                       |       |
|                                   |                      |                       |       |
| WOODCREST RD                      |                      |                       |       |
| (T495)                            |                      |                       |       |
| STAFFORD DR                       |                      |                       |       |
| (TWP)                             |                      |                       |       |
| 0151/0890                         | ==                   |                       |       |
|                                   |                      |                       |       |
| 018 "DIA CIRC CONCR               |                      |                       |       |
| LEN=0039 INSTALLED 1980 0151/0537 | ==                   |                       |       |
|                                   |                      |                       |       |
| 018 "DIA CIR PLASTIC              |                      |                       |       |
| LEN=0039 INSTALLED 1980 0151/0267 | ==                   |                       |       |
|                                   |                      |                       |       |
| 0 00133 0 01 0255+65 026768 FT    |                      |                       |       |
| MCDANIELS DR                      |                      |                       |       |
| (TWP)                             |                      |                       |       |
| S CHESTER RD                      |                      |                       |       |
| SR0352 SEG 0030/2685)             |                      |                       |       |
| LENGTH(AH 3399 BK 2549) 0151/0000 | ==                   |                       |       |
|                                   |                      |                       |       |
| 018 "DIA CIRC CONCR               |                      |                       |       |
| LEN=0050 INSTALLED 1980 0141/2252 | ==                   |                       |       |
|                                   |                      |                       |       |
|                                   |                      |                       |       |
|                                   |                      |                       |       |
| CAVANAUGH CT                      |                      |                       |       |

EXTRACT DATE: 12/28/2024 ROADWAY MANAGEMENT SYSTEM PAGE NUMBER: 41  
PRINT DATE: 12/30/2024 SLD COUNTY/SR - ANNUAL PRINT COUNTY: CHESTER

DIR: E TOTAL LEN: 8.302 MI. DIST: 06-2 SR: 3  
LEFT MUN: WESTTOWN T RIGHT MUN: WESTTOWN T

(TWP )

N CHESTER RD  
(SR0352 SEG 0040/0000) 0141/1838  
FROM 0352/0040 SH  
(CONN) 0141/1697

MARKETPLACE AT WESTTOWN  
(PRDR)

018 "DIA CIRC CONCR 0141/0760  
LEN=0036 INSTALLED 1980 0141/0419

018 "DIA CIRC CONCR  
LEN=0050 INSTALLED 1980 0141/0079  
1 0 00133 0 01 0221+59 024219 FT

MANLEY RD  
(T483)

WESTTOWN

EAST GOSHEN T

LENGTH(AH 2549 BK 2500) 0141/0000

024 "DIA CIRC CONCR  
LEN=0039 INSTALLED 1980 0131/1452  
LC TO CHESTER HOLLOW RD  
(CONN) 0131/1228

CHESTER HOLLOW RD  
(T614)

SUMMIT HOUSE CONDOS RD  
(PRDR)

0131/1144  
LC FROM CH HOLLOW RD  
(CONN) 0131/1079

018 "DIA CIRC CONCR  
LEN=0039 INSTALLED 1980 0131/0820

018 "DIA CIRC CONCR  
LEN=0039 INSTALLED 1980 0131/0520

1 0 00133 0 01 0198+03 021719 FT  
WATERVIEW RD  
(T508)

(TWP )

0140/1866 N CHESTER RD  
(SR0352 SEG 0040/0000)

MARKETPLACE AT WESTTOWN  
(PRDR)

0140/0750

0140/0174 018 "DIA CIRC CONCR  
LEN=0035 INSTALLED 1980

023741 FT

1 0 00133 0 01 0221+59  
MANLEY RD  
(T483)

WESTTOWN

EAST GOSHEN T

0140/0000 LENGTH(AH 2551 BK 2489)

0130/2268 018 "DIA CIRC CONCR  
LEN=0036 INSTALLED 1980

CHESTER HOLLOW RD  
(T614)

SUMMIT HOUSE CONDOS RD  
(PRDR)

0130/1141

0130/0771 018 "DIA CIRC CONCR  
LEN=0036 INSTALLED 1980

0130/0468 018 "DIA CIRC CONCR  
LEN=0036 INSTALLED 1980

0130/0170 015 "DIA CIRC CONCR  
LEN=0036 INSTALLED 1980

021252 FT 1 0 00133 0 01 0198+21  
WATERVIEW RD  
(T508)

EXTRACT DATE: 12/28/2024 ROADWAY MANAGEMENT SYSTEM PAGE NUMBER: 40  
PRINT DATE: 12/30/2024 SLD COUNTY/SR - ANNUAL PRINT COUNTY: CHESTER

DIR: E TOTAL LEN: 8.302 MI. DIST: 06-2 SR: 3  
LEFT MUN: EAST GOSHEN T RIGHT MUN: EAST GOSHEN T

|                                    |           |            |           |                          |
|------------------------------------|-----------|------------|-----------|--------------------------|
| LENGTH(AH 2500 BK 1787) 0131/0000  |           | 5          | 0130/0000 | LENGTH(AH 2489 BK 1814)  |
| 018 "DIA CIRC CONCR                |           |            |           | 018 "DIA CIRC CONCR      |
| LEN=0048 INSTALLED UNKN 0121/1691  | ---       | ---        |           | LEN=0036 INSTALLED 1980  |
|                                    |           |            | 0120/1679 |                          |
| 018 "DIA CIRC CONCR                |           |            |           | 018 "DIA CIRC CONCR      |
| LEN=0048 INSTALLED 1980 0121/1369  | ---       | ---        | 0120/1371 | LEN=0036 INSTALLED 1980  |
|                                    |           |            |           |                          |
| 018 "DIA CIRC CONCR                |           |            | 0120/1069 | 018 "DIA CIRC CONCR      |
| LEN=0048 INSTALLED 1980 0121/1079  | ---       | ---        | 0120/0697 | LEN=0041 INSTALLED 1980  |
|                                    |           |            | 0120/0592 | 018 "DIA CIRC CONCR      |
|                                    |           |            | 0120/0239 | LEN=0050 INSTALLED 1980  |
|                                    |           |            | 0120/0219 | 018 "DIA CIRC CONCR      |
|                                    |           |            |           | LEN=0024 INSTALLED 1980  |
|                                    |           |            |           | 018 "DIA CIRC CONCR      |
|                                    |           |            |           | LEN=0050 INSTALLED 1980  |
|                                    |           |            |           | 048 "DIA CIRC CONCR      |
|                                    |           |            |           | LEN=0070 INSTALLED 1980  |
| WESTTOWN WY                        |           |            |           | WESTTOWN WY              |
| (T591)                             |           | 00 0000 00 |           | (T591)                   |
|                                    | 0121/0197 | ==         | 0120/0197 |                          |
|                                    |           |            |           | LC TO WESTTOWN WY        |
| BMS EN 15/0003/0120/0000 0121/0057 |           |            | 0120/0121 | (CONN)                   |
| 1 0 00133 0 01 0175+24 019932 FT   |           |            | 0120/0057 | BMS EN 15/0003/0120/0000 |
| E. BR. CHESTER CREEK               |           |            | 019438 FT | 1 0 00133 0 01 0180+25   |
| BMSBG 15/0003/0120/0000            |           |            |           | E. BR. CHESTER CREEK     |
| LENGTH(AH 1787 BK 2854) 0121/0000  | 5         |            | 5         | BMSBG 15/0003/0120/0000  |
|                                    |           |            | 0120/0000 | LENGTH(AH 1814 BK 2849)  |
|                                    |           |            | 0110/2821 | 018 "DIA CIRC CONCR      |
|                                    |           |            |           | LEN=0040 INSTALLED 1980  |
| RESERVOIR RD                       |           |            |           |                          |
| (T470)                             |           |            |           |                          |
| 018 "DIA CIRC CONCR                | 0111/2529 | ==         |           |                          |
| LEN=0038 INSTALLED 1980 0111/2066  | ---       | ---        |           |                          |
|                                    |           |            |           |                          |
| 018 "DIA CIRC CONCR                |           |            | 0110/1854 | LC FROM VALLEY DR        |
| LEN=0038 INSTALLED 1980 0111/1725  | ---       | ---        | 0110/1785 | (CONN)                   |
|                                    |           |            |           | VALLEY DR                |
|                                    |           |            |           | (TWP)                    |
| 018 "DIA CIRC CONCR                |           |            | 0110/1681 | 018 "DIA CIRC CONCR      |
| LEN=0038 INSTALLED 1980 0111/1384  | ---       | ---        |           | LEN=0040 INSTALLED 1980  |
| MARY FRAN DR                       |           |            |           |                          |
| (TWP)                              |           |            |           |                          |
| ROSE HILL APARTMENTS               |           |            |           | MARY FRAN DR             |
|                                    |           |            |           | (TWP)                    |
|                                    |           |            |           | ROSE HILL APARTMENTS     |

EXTRACT DATE: 12/28/2024 ROADWAY MANAGEMENT SYSTEM PAGE NUMBER: 39  
PRINT DATE: 12/30/2024 SLD COUNTY/SR - ANNUAL PRINT COUNTY: CHESTER

DIR: E TOTAL LEN: 8.302 MI. DIST: 06-2 SR: 3  
LEFT MUN: EAST GOSHEN T RIGHT MUN: EAST GOSHEN T

(PRDR)

0111/1381

00 0000 00  
== ==

018 "DIA CIRC CONCR  
LEN=0018 INSTALLED UNKN 0111/0545

018 "DIA CIRC CONCR  
LEN=0038 INSTALLED 1980 0111/0152

FALCON LN  
(T335)

1 0 00133 0 01 0150+37 0111/0030  
ELLIS LN 017078 FT  
(T425)

EAST GOSHEN  
WEST GOSHEN T

LENGTH(AH 2854 BK 2537) 0111/0000

018 "DIA CIRC CONCR  
LEN=0040 INSTALLED 1980 0101/2456

024"H 36"W ELLIP METAL  
LEN=0048 INSTALLED 1980 0101/0505

1 0 00133 0 01 0123+21 014541 FT  
GLEN AV  
(T528)

S

00 0000 00  
== ==

== ==

== ==

== ==

== ==

== ==

== ==

== ==

== ==

0110/1369

0110/1362 018 "DIA CIRC CONCR  
LEN=0048 INSTALLED 1980

0110/0912 018 "DIA CIRC CONCR  
LEN=0048 INSTALLED 1980

0110/0660 018 "DIA CIRC CONCR  
LEN=0040 INSTALLED 1980

0110/0494 018 "DIA CIRC CONCR  
LEN=0040 INSTALLED 1980

0110/0366 018 "DIA CIRC CONCR  
LEN=0039 INSTALLED 1980

0110/0157 LC FROM FALCON LN  
(CONN)

0110/0076 EAST GOSHEN  
WEST GOSHEN T  
FALCON LN  
(T335)

0110/0028

016589 FT 1 0 00133 0 01 0146+79  
ELLIS LN  
(T425)

S 0110/0000 LENGTH(AH 2849 BK 2555)  
018 "DIA CIRC METAL

0100/2500 LEN=0040 INSTALLED 1980

0100/2095 018 "DIA CIRC CONCR  
LEN=0043 INSTALLED 1980

0100/0870 018 "DIA CIRC METAL  
LEN=0043 INSTALLED 1980

0100/0800 NEW COUNTRYSIDE DR  
(PRDR)

0100/0340 024 "DIA CIRC CONCR  
LEN=0042 INSTALLED 1980

014034 FT 1 0 00133 0 01 0124+30  
GLEN AV  
(T528)

EXTRACT DATE: 12/28/2024 ROADWAY MANAGEMENT SYSTEM PAGE NUMBER: 38  
PRINT DATE: 12/30/2024 SLD COUNTY/SR - ANNUAL PRINT COUNTY: CHESTER

DIR: E TOTAL LEN: 8.302 MI. DIST: 06-2 SR: 3  
LEFT MUN: WEST GOSHEN T RIGHT MUN: WEST GOSHEN T

| STRASBURG RD<br>(SR2010 SEG 0010/0000)                   |                                  |  | STRASBURG RD<br>(SR2010 SEG 0010/0000) |
|--|----------------------------------|--|--|
| LENGTH(AH 2537 BK 3583) 0101/0000                        | 0100/0000                        | LENGTH(AH 2555 BK 3563)                        |  |
| 018 "DIA CIRC CONCR<br>LEN=0036 INSTALLED 1980 0091/3171 | 0090/2850                        | 018 "DIA CIRC CONCR<br>LEN=0050 INSTALLED 1980 |  |
| 015 "DIA CIRC METAL<br>LEN=0038 INSTALLED 1980 0091/2412 | 0090/1685                        | 018 "DIA CIRC CONCR<br>LEN=0036 INSTALLED 1980 |  |
| ROLLING RD<br>(TWP ) 0091/1787                           | 0090/1296                        | SPRING LN<br>(T419)                            |  |
| 018 "DIA CIRC METAL<br>LEN=0038 INSTALLED 1980 0091/1655 | 0090/0750                        | W GOSHEN TOWN CENTRE RD<br>(PRDR)              |  |
| SPRING LN<br>(T419) 0091/1294                            | 0090/0690                        | 018 "DIA CIRC CONCR<br>LEN=0048 INSTALLED 1980 |  |
| W GOSHEN TOWN CENTRE RD<br>(PRDR) 0091/0740              | 010471 FT 1 0 00133 0 01 0088+39 | N FIVE POINTS RD<br>(T500)                     |  |
| 018 "DIA CIRC METAL<br>LEN=0180 INSTALLED 1980 0091/0568 | 0090/0000                        | LENGTH(AH 3563 BK 2195)                        |  |
| 018 "DIA CIRC CONCR<br>LEN=0048 INSTALLED 1980 0091/0485 | 0080/2152                        | 024 "DIA CIRC CONCR<br>LEN=0036 INSTALLED 1980 |  |
| 1 0 00133 0 01 0088+39 010958 FT                         | 0080/1851                        | 024 "DIA CIRC CONCR<br>LEN=0036 INSTALLED 1980 |  |
| FIVE POINTS RD<br>(T500)                                 | 0080/1158                        | CHATWOOD AV<br>(T426)                          |  |
| LENGTH(AH 3583 BK 2208) 0091/0000                        | 0080/1081                        | RAMP B-3 RD<br>(SR8025 SEG 0010/0657)          |  |
| 018 "DIA CIRC CONCR<br>LEN=0030 INSTALLED 1980 0081/2192 |                                  |  |  |
| RICHFIELD AV<br>(T421) 0081/1911                         |                                  |  |  |
| ROSE LN<br>(T420) 0081/1665                              |                                  |  |  |
| 018 "DIA CIRC CONCR<br>LEN=0046 INSTALLED 1980 0081/1200 |                                  |  |  |
| CHATWOOD AV<br>(T426) 0081/1166                          |                                  |  |  |
| TO 8025/0760 SH<br>(CONN) 0081/1090                      |                                  |  |  |



EXTRACT DATE: 12/28/2024 ROADWAY MANAGEMENT SYSTEM PAGE NUMBER: 37  
PRINT DATE: 12/30/2024 SLD COUNTY/SR - ANNUAL PRINT COUNTY: CHESTER

DIR: E TOTAL LEN: 8.302 MI. DIST: 06-2 SR: 3  
LEFT MUN: WEST GOSHEN T RIGHT MUN: WEST GOSHEN T

|  |    |           |  |
|--|----|-----------|--|
| RAMP K-3 RD<br>(SR8025 SEG 0760/0000) 0081/0900          | == | 0080/0913 | 015 "DIA CIRC CONCR<br>LEN=0036 INSTALLED 1980 |
| RAMP H-3 RD<br>(SR8025 SEG 0750/0640) 0081/0777          | == | 0080/0887 | RAMP I-3 RD<br>(SR8025 SEG 0760/0000)          |
| WEST CHESTER BYP (                                       | == | 0080/0700 | PENNDOT STOCKPILE #05<br>(GOVT)                |
| OP ID 15/0202/0130/0000 0081/0532                        | == | 0080/0540 | WEST CHESTER BYP (                             |
|  | == | 0080/0432 | OP ID 15/0202/0130/0000                        |
|  | == | 0080/0355 | FROM 8025/0260 SH<br>(CONN)                    |
| 018 "DIA CIRC CONCR<br>LEN=0036 INSTALLED 1980 0081/0209 | == |           | 012 "DIA CIRC CONCR<br>LEN=0034 INSTALLED 1980 |
| RAMP F-3 RD<br>(SR8025 SEG 0260/0590) 0081/0206          | == | 0080/0203 | RAMP F-3 RD<br>(SR8025 SEG 0260/0590)          |
| RAMP E-3 RD<br>(SR8025 SEG 0250/0000) 0081/0186          | == | 0080/0187 | RAMP G-3 RD<br>(SR8025 SEG 0250/0000)          |
|  | == | 0080/0130 | 018 "DIA CIRC CONCR<br>LEN=0036 INSTALLED 1980 |
|  | == | 0080/0053 | RAMP E-3 RD<br>(SR8025 SEG 0270/0000)          |
| 1 0 00133 0 01 0063+98 008750 FT                         | == | 008276 FT | 1 0 00133 0 01 0063+98                         |
| PATRICK AV<br>(T604)                                     | == | 0080/0000 | PATRICK AV<br>(T604)                           |
| LENGTH(AH 2208 BK 2535) 0081/0000                        | == |           | LENGTH(AH 2195 BK 2414)                        |
| 024 "DIA CIRC CONCR<br>LEN=0060 INSTALLED 1980 0041/2487 | == | 0040/2342 | 018 "DIA CIRC CONCR<br>LEN=0036 INSTALLED 1980 |
| 018 "DIA CIRC CONCR<br>LEN=0060 INSTALLED 1980 0041/2340 | == |           | CONCORD RD<br>(T509)                           |
| CONCORD RD<br>(T509)                                     | == | 0040/2196 | CONCORD RD<br>(T509)                           |
| 0041/2304  | == | 0040/1921 | 018 "DIA CIRC CONCR<br>LEN=0036 INSTALLED 1980 |
| MAPLE LN<br>(T608)                                       | == | 0040/1786 | MAPLE LN<br>(T608)                             |
|  | == | 0040/1759 | 018 "DIA CIRC CONCR<br>LEN=0036 INSTALLED 1980 |
| 018 "DIA CIRC METAL<br>LEN=0001 INSTALLED 1980 0041/1773 | == |           |  |
| TURNER LN<br>(PRDR)                                      | == |           | 018 "DIA CIRC CONCR                            |
| 0041/1750  | == |           |  |

EXTRACT DATE: 12/28/2024 ROADWAY MANAGEMENT SYSTEM PAGE NUMBER: 36  
PRINT DATE: 12/30/2024 SLD COUNTY/SR - ANNUAL PRINT COUNTY: CHESTER

DIR: E TOTAL LEN: 8.302 MI. DIST: 06-2 SR: 3  
LEFT MUN: WEST GOSHEN T RIGHT MUN: WEST GOSHEN T

|  |     |  |
|--|-----|--|
| 018 "DIA CIRC METAL<br>LEN=0060 INSTALLED 1980 0041/1649     | --- | 0040/1543 LEN=0036 INSTALLED 1980                        |
| MORRIS RD<br>(T610)  | ==  | 0040/1140 MORRIS RD<br>(T610)                            |
| 018 "DIA CIRC CONCR<br>LEN=0060 INSTALLED 1980 0041/1128     | --- | 018 "DIA CIRC CONCR<br>LEN=0048 INSTALLED 1980           |
| 012 "H 18"W ELLIP METAL<br>LEN=0036 INSTALLED 1980 0041/0930 | --- | 0040/1005  |
| PROSPECT AV<br>(T606)  | ==  | 0040/0782 024 "DIA CIRC CONCR<br>LEN=0048 INSTALLED 1980 |
| 018 "DIA CIRC CONCR<br>LEN=0036 INSTALLED 1980 0041/0807     | --- | 0040/0706 CIRCLE AV<br>(T611)                            |
| BMS EN 15/0003/0041/0434 0041/0531                           | --- | 0040/0381 WILSON AV<br>(T612)                            |
| 0 0 00000 0 00 0000+00                                       | --- | 0040/0260 048 "DIA CIRC CONCR<br>LEN=0048 INSTALLED 1980 |
| PAOLI PIKE (EB)  | --- | 0040/0136 PAOLI PK<br>(SR2014 SEG 0010/0000)             |
| BMS BG 15/0003/0041/0434 0041/0434                           | --- | 0040/0063 018 "DIA CIRC CONCR<br>LEN=0048 INSTALLED 1980 |
| 018 "DIA CIRC CONCR<br>LEN=0038 INSTALLED 1980 0041/0361     | --- | 005862 FT 2 0 15241 0 00 0041+69                         |
| 018 "DIA CIRC METAL<br>LEN=0045 INSTALLED 1980 0041/0042     | --- | VILLAGE: W.CHESTER19382                                  |
| 1 0 00133 0 00 0040+60 006215 FT                             | --- | NC WEST CHESTER PK                                       |
| VILLAGE: W.CHESTER19380                                      | --- | WESTTOWN RD  |
| NC WEST CHESTER PK   | --- | (SR2007 SEG 0090/1142)                                   |
| WESTTOWN RD  | --- | 0040/0000 LENGTH(AH 2414 BK 3229)                        |
| (SR2007 SEG 0090/1492)                                       | --- | 0030/3028 018 "DIA CIRC CONCR<br>LEN=0040 INSTALLED 1980 |
| LENGTH(AH 2535 BK 3205) 0041/0000                            | --- | 0030/2844 018 "DIA CIRC CONCR<br>LEN=0040 INSTALLED 1980 |
| PAOLI PK   | --- |  |
| (SR2014 SEG 0011/0000) 0031/3086                             | --- |  |
| 024 "DIA CIRC CONCR<br>LEN=0045 INSTALLED 1980 0031/2886     | --- |  |

| DIR: E   | TOTAL LEN: 8.302 MI. | DIST: 06-2               | SR: 3  |
|--|----------------------|--------------------------|--|
| LEFT MUN: WEST GOSHEN T                                  |                      | RIGHT MUN: WEST GOSHEN T |  |
| 018 "DIA CIRC CONCR<br>LEN=0105 INSTALLED 1980 0031/2705 | ---                  |                          |  |
| 018 "DIA CIRC CONCR<br>LEN=0040 INSTALLED 1980 0031/2510 | ---                  |                          |  |
| BOLMAR ST<br>(BORO)                                      |                      | 0030/2496                | 018 "DIA CIRC CONCR<br>LEN=0040 INSTALLED 1980 |
|  |                      | 0030/2368                | 018 "DIA CIRC CONCR<br>LEN=0040 INSTALLED 1980 |
| WEST GOSHEN<br>WEST CHESTER B                            |                      |                          | BOLMAR ST<br>(BORO)                            |
| 018 "DIA CIRC CONCR<br>LEN=0050 INSTALLED 1980 0031/2290 | ---                  | 0030/2282                | WEST GOSHEN<br>WEST CHESTER B                  |
| 018 "DIA CIRC CONCR<br>LEN=0050 INSTALLED 1980 0031/2191 | ---                  |                          |  |
| 018 "DIA CIRC CONCR<br>LEN=0040 INSTALLED 1980 0031/2190 | ---                  |                          |  |
| 018 "DIA CIRC CONCR<br>LEN=0040 INSTALLED 1980 0031/2170 | ---                  |                          |  |
|  |                      | 0030/2121                | 018 "DIA CIRC CONCR<br>LEN=0040 INSTALLED 1980 |
|  |                      | 0030/2055                | POPLAR ST<br>(BORO)                            |
| 018 "DIA CIRC CONCR<br>LEN=0045 INSTALLED 1980 0031/1988 | ---                  |                          |  |
|  |                      | 0030/1920                | 018 "DIA CIRC CONCR<br>LEN=0040 INSTALLED 1980 |
| WORTHINGTON ST<br>(BORO)                                 |                      | 0030/1842                | WORTHINGTON ST<br>(BORO)                       |
| 018 "DIA CIRC CONCR<br>LEN=0044 INSTALLED 1980 0031/1855 | ---                  |                          |  |
| 018 "DIA CIRC CONCR<br>LEN=0044 INSTALLED 1980 0031/1833 | ---                  |                          |  |
| 018 "DIA CIRC CONCR<br>LEN=0044 INSTALLED 1980 0031/1734 | ---                  |                          |  |
| 018 "DIA CIRC CONCR<br>LEN=0040 INSTALLED 1980 0031/1678 | ---                  |                          |  |
|  |                      | 0030/1667                | 018 "DIA CIRC CONCR<br>LEN=0040 INSTALLED 1980 |
|  |                      | 0030/1500                | 018 "DIA CIRC CONCR<br>LEN=0040 INSTALLED 1980 |
| PENN ST<br>(BORO)  |                      | 0030/1292                | 018 "DIA CIRC CONCR<br>LEN=0040 INSTALLED 1980 |
| 015 "DIA CIRC CONCR<br>LEN=0036 INSTALLED 1980 0031/1292 | ---                  |                          |  |
| APRA) KNOX EQUIP RENTA                                   |                      | 0030/1110                | 018 "DIA CIRC CONCR<br>LEN=0040 INSTALLED 1980 |

DIR: E TOTAL LEN: 8.302 MI. DIST: 06-2 SR: 3  
LEFT MUN: WEST CHESTER B RIGHT MUN: WEST CHESTER B

EXTRACT DATE: 12/28/2024 ROADWAY MANAGEMENT SYSTEM PAGE NUMBER: 33  
PRINT DATE: 12/30/2024 SLD COUNTY/SR - ANNUAL PRINT COUNTY: CHESTER

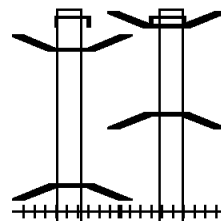
DIR: E TOTAL LEN: 8.302 MI. DIST: 06-2 SR: 3  
LEFT MUN: WEST CHESTER B RIGHT MUN: WEST CHESTER B

|                                     |           |    |  |
|-------------------------------------|-----------|----|--|
| LAW AL<br>(BORO)                    | 0013/1900 | == | 0012/1951 (BORO)   |
| HIGH ST<br>(SR3100 SEG 0110/0760)   | 0013/1780 | == | NC E MARKET ST<br>HIGH ST<br>(SR3100 SEG 0110/0000)      |
| CHURCH ST<br>(BORO)                 | 0013/1400 | == | 0012/1750 WILMONT MEWS ST<br>(BORO)                      |
| MOHAWK AL<br>(BORO)                 | 0013/1230 | == | 0012/1520 CHURCH ST<br>(BORO)                            |
| DARLINGTON ST<br>(BORO)             | 0013/0980 | == | 0012/1350 WOODBINE AL<br>(BORO)                          |
| NEW ST<br>(BORO)                    | 0013/0530 | == | 0012/1100 DARLINGTON ST<br>(BORO)                        |
|                                     |           | == | 0012/0900 (BORO)   |
|                                     |           | == | 0012/0670 (BORO)   |
|                                     |           | == | 0012/0469 018 "DIA CIRC METAL<br>LEN=0050 INSTALLED 1980 |
|                                     |           | == | 0012/0466 018 "DIA CIRC METAL<br>LEN=0047 INSTALLED 1980 |
|                                     |           | == | NEW ST<br>(BORO)   |
|                                     |           | == | MARKET ST<br>(BORO)                                      |
|                                     |           | == | NC W MARKET ST<br>COURT HOUSE AL<br>(BORO)               |
|                                     |           | == | 0012/0250 W GAY ST<br>(BORO)                             |
|                                     |           | == | GAY ST<br>(BORO)   |
| TO 3072/0016 SH<br>(CONN)           | 0013/0080 | == | 0012/0080 (BORO)   |
| 0 0 00000 0 00 0000+00 000000 FT    |           | == | 000000 FT 0 0 00000 0 00 0000+00                         |
| HANNUM AV<br>(SR3072 SEG 0016/1252) |           | == | VILLAGE: W.CHESTER19382                                  |
| NC CHESTNUT ST                      |           | == | NC NEW ST  |
| HANNUM AV<br>(SR3072 SEG 0016/1252) |           | == | HANNUM AV<br>(SR3072 SEG 0016/1910)                      |
| MFC BEGIN = B                       |           | == | INTER-BK NEW ST<br>(BORO)                                |
| LENGTH(AH 3010 BK 0000)             | 0013/0000 | == | MFC BEGIN = B  |
|                                     |           | == | LENGTH(AH 2633 BK 0000)                                  |

EXTRACT DATE: 12/28/2024 ROADWAY MANAGEMENT SYSTEM PAGE NUMBER: 32  
PRINT DATE: 12/30/2024 SLD COUNTY/SR - ANNUAL PRINT COUNTY: CHESTER  
DIR: N TOTAL LEN: 28.049 MI. DIST: 06-2 SR: 1  
LEFT MUN: PENNSBURY T RIGHT MUN: PENNSBURY T

AH-DELAWARE (23) 148098 FT  
BALTIMORE PK INTER-AHD  
(SR0001 SEG 0011/0000) 0581/3298  
BMSSEN 15/0001/0580/2942 0581/3238

1 0 00131 0 00 1465+30  
BRANDYWINE CREEK  
BMSBG 15/0001/0580/2942 0581/2890  
(AAR 592824H) #TRKS 01 0581/2853



147721 FT BMSSEN 15/0001/0580/2942  
INTER-AHD BALTIMORE PK  
0580/3290 (SR0001 SEG 0010/0000)

1 0 00131 0 00 1489+35  
BRANDYWINE CREEK  
0580/2942 BMSBG 15/0001/0580/2942

0580/2893 (AAR 592824H) #TRKS 01

EXTRACT DATE: 12/28/2024 ROADWAY MANAGEMENT SYSTEM PAGE NUMBER: 31  
PRINT DATE: 12/30/2024 SLD COUNTY/SR - ANNUAL PRINT COUNTY: CHESTER

DIR: N TOTAL LEN: 28.049 MI. DIST: 06-2 SR: 1  
LEFT MUN: PENNSBURY T RIGHT MUN: PENNSBURY T

|   |     |     |           |   |
|---|-----|-----|-----------|---|
| 018 "DIA CIRC CONCR<br>LEN=0032 INSTALLED UNKN 0581/2754  | --- | --- | 0580/2590 | 018 "DIA CIRC CONCR<br>LEN=0062 INSTALLED UNKN            |
| 018 "DIA CIRC CONCR<br>LEN=0042 INSTALLED UNKN 0581/2540<br>CHADDS FORD SCHOOL DR<br>(T345)<br>FAIRVILLE RD<br>(T464) | --- | --- |           | CHADDS FORD SCHOOL DR<br>(T345)<br>FAIRVILLE RD<br>(T464) |
| 0581/2250   | ==  | ==  | 0580/2279 |   |
| 018 "DIA CIRC CONCR<br>LEN=0034 INSTALLED UNKN 0581/2164  | --- | --- | 0580/2015 | 024 "DIA CIRC CONCR<br>LEN=0048 INSTALLED UNKN            |
| 018 "DIA CIRC CONCR<br>LEN=0040 INSTALLED UNKN 0581/1942  | --- | --- | 0580/1222 | 018 "DIA CIRC CONCR<br>LEN=0030 INSTALLED UNKN            |
| 018 "DIA CIRC CONCR<br>LEN=0036 INSTALLED UNKN 0581/1194  | --- | --- | 0580/0690 | JOSHUA'S WY<br>(TWP)                                      |
| BMSSEN 15/0001/0580/0000 0581/0024  | --- | --- | 0580/0024 | BMSSEN 15/0001/0580/0000                                  |
| 1 0 00131 0 00 1465+30 144800 FT  |     |     | 144431 FT | 1 0 00131 0 00 1465+30                                    |
| RING RUN  |     |     |           | VILLAGE: CHADDS FORD                                      |
| BMSBG 15/0001/0580/0000   |     |     |           | RING RUN  |
| LENGTH(AH 3298 BK 1892) 0581/0000   | --- | --- | 0580/0000 | BMSBG 15/0001/0580/0000                                   |
| 018 "DIA CIRC CONCR   | --- | --- |           | LENGTH(AH 3290 BK 1899)                                   |
| LEN=0032 INSTALLED UNKN 0571/1617   | --- | --- | 0570/1384 | CONSTITUTION DR<br>(TWP)                                  |
| CONSTITUTION DR<br>(TWP)  |     |     |           |   |
| 0571/1385   | ==  | ==  |           |   |
| 024 "DIA CIRC CONCR<br>LEN=0032 INSTALLED UNKN 0571/0965  | --- | --- | 0570/0604 | 018 "DIA CIRC METAL<br>LEN=0040 INSTALLED UNKN            |
|   |     |     | 0570/0269 | 024 "DIA CIRC CONCR<br>LEN=0040 INSTALLED UNKN            |
|   |     |     | 0570/0195 | LC FROM OLD BALTIMORE P<br>(CONN)                         |
| 1 0 00131 0 00 1448+73 142908 FT  |     |     | 142532 FT | 1 0 00131 0 00 1448+73                                    |
| OLD BALTIMORE PK<br>(T439)  |     |     |           | OLD BALTIMORE PK<br>(T439)                                |
| LENGTH(AH 1892 BK 3075) 0571/0000   | --- | --- | 0570/0000 | LENGTH(AH 1899 BK 3065)                                   |
| 018 "DIA CIRC CONCR   |     |     |           |   |

EXTRACT DATE: 12/28/2024 ROADWAY MANAGEMENT SYSTEM PAGE NUMBER: 30  
PRINT DATE: 12/30/2024 SLD COUNTY/SR - ANNUAL PRINT COUNTY: CHESTER

DIR: N TOTAL LEN: 28.049 MI. DIST: 06-2 SR: 1  
LEFT MUN: PENNSBURY T RIGHT MUN: PENNSBURY T

|   |           |      |           |    |           |   |           |      |
|---|-----------|------|-----------|----|-----------|---|-----------|------|
| LEN=0020  | INSTALLED | UNKN | 0561/2245 | == | 0560/2176 | 018 "DIA CIRC CONCR<br>LEN=0032                 | INSTALLED | UNKN |
| 018 "DIA CIRC CONCR<br>LEN=0028                             | INSTALLED | UNKN | 0561/1953 | == | 0560/1876 | 018 "DIA CIRC CONCR<br>LEN=0032                 | INSTALLED | UNKN |
| 018 "DIA CIRC METAL<br>LEN=0032                             | INSTALLED | UNKN | 0561/1649 | == | 0560/1656 | 018 "DIA CIRC CONCR<br>LEN=0034                 | INSTALLED | UNKN |
|   |           |      |           | == | 0560/1246 | OLD BALTIMORE PK<br>(T439)                      |           |      |
| BRINTONS BRIDGE RD<br>(T436)                                |           |      | 0561/0783 | == |           |   |           |      |
| 018 "DIA CIRC CONCR<br>LEN=0032                             | INSTALLED | UNKN | 0561/0625 | == | 0560/0768 | BRINTONS BRIDGE RD<br>(T436)                    |           |      |
|   |           |      |           | == | 0560/0670 | 018 "DIA CIRC CONCR<br>LEN=0032                 | INSTALLED | UNKN |
| WEST PENNSBURY WY<br>(T441)                                 |           |      |           |    |           |   |           |      |
| POND'S EDGE DR<br>(T486)                                    |           |      | 0561/0209 | == |           |   |           |      |
|   |           |      |           | == |           | WEST PENNSBURY WY<br>(T441)                     |           |      |
|   |           |      |           | == | 0560/0215 | POND'S EDGE DR<br>(T486)                        |           |      |
|   |           |      |           | == | 139467 FT |   |           |      |
| 1 0 00131 0 00 1416+14 139833 FT<br>LENGTH(AH 3075 BK 3786) |           |      | 0561/0000 | == | 0560/0000 | 1 0 00131 0 00 1416+14<br>CHANDLER RD<br>(T436) |           |      |
| CHANDLER RD<br>(T436)                                       |           |      | 0551/3599 | == |           | LENGTH(AH 3065 BK 3539)                         |           |      |
|   |           |      |           | == | 0550/2840 | 018 "DIA CIRC METAL<br>LEN=0045                 | INSTALLED | UNKN |
| 018 "DIA CIRC CONCR<br>LEN=0034                             | INSTALLED | UNKN | 0551/2220 | == | 0550/2156 | 018 "DIA CIRC CONCR<br>LEN=0032                 | INSTALLED | UNKN |
| 018 "DIA CIRC CONCR<br>LEN=0034                             | INSTALLED | UNKN | 0551/1920 | == | 0550/1862 | 024 "DIA CIRC CONCR<br>LEN=0032                 | INSTALLED | UNKN |



EXTRACT DATE: 12/28/2024 ROADWAY MANAGEMENT SYSTEM PAGE NUMBER: 29  
PRINT DATE: 12/30/2024 SLD COUNTY/SR - ANNUAL PRINT COUNTY: CHESTER

DIR: N TOTAL LEN: 28.049 MI. DIST: 06-2 SR: 1  
LEFT MUN: PENNSBURY T RIGHT MUN: PENNSBURY T

|  |           |            |           |   |
|--|-----------|------------|-----------|---|
| INDEPENDENCE WY<br>(T479)  | 0551/1186 | 00 0000 00 | 0550/1218 | LC FROM INDEPENDENCE WY<br>(CONN)<br>INDEPENDENCE WY<br>(T479)  |
|  |           |            | 0550/1157 | LOCAL TURNAROUND RAMP<br>(TWP)  |
|  |           |            | 0550/1038 | LC TO INDEPENDENCE WY<br>(CONN)   |
|  |           |            | 0550/0907 |   |
| 018 "DIA CIRC METAL<br>LEN=0020 INSTALLED UNKN 0551/0760   | ---       | ---        |           |   |
| 018 "DIA CIRC METAL<br>LEN=0020 INSTALLED UNKN 0551/0400   | ---       | ---        |           |   |
| 1 0 00131 0 00 1379+92 136047 FT<br>HICKORY HILL RD<br>(T434)  |           |            | 135928 FT | 1 0 00131 0 00 1379+92<br>HICKORY HILL RD<br>(T434)   |
| LENGTH(AH 3786 BK 2097) 0551/0000  | S         | ==         | S         | 0550/0000 LENGTH(AH 3539 BK 2097)   |
| 018 "DIA CIRC CONCR<br>LEN=0040 INSTALLED UNKN 0541/2046   | ---       | ---        |           |   |
| 018 "DIA CIRC CONCR<br>LEN=0032 INSTALLED UNKN 0541/1506   | ---       | ---        |           |   |
|  |           | ---        | 0540/1496 | 018 "DIA CIRC CONCR<br>LEN=0034 INSTALLED UNKN  |
| 018 "DIA CIRC CONCR<br>LEN=0032 INSTALLED UNKN 0541/1204   | ---       | ---        |           |   |
| 018 "DIA CIRC CONCR<br>LEN=0032 INSTALLED UNKN 0541/0926   | ---       | ---        |           |   |
|  |           |            | 133831 FT | 1 0 00131 0 00 1358+21<br>VILLAGE: PENNSBURY TWP.<br>PARKERSVILLE RD<br>(SR3021 SEG 0010/0000)<br>PENNSBURY<br>KENNETT T<br>LENGTH(AH 2097 BK 3874) 0541/0000 |
| 1 0 00131 0 00 1358+21 133950 FT<br>PARKERSVILLE RD<br>(SR3021 SEG 0010/0000)<br>PENNSBURY<br>KENNETT T<br>LENGTH(AH 2097 BK 3874) 0541/0000 | S         | X          | S         | 0540/0000   |
|  |           | ---        | 0530/3832 | 018 "DIA CIRC METAL<br>LEN=0040 INSTALLED UNKN  |
| 018 "DIA CIRC CONCR<br>LEN=0040 INSTALLED UNKN 0531/3760   | ---       | ---        |           |   |
|  |           | ---        | 0530/3620 | 018 "DIA CIRC CONCR<br>LEN=0036 INSTALLED UNKN  |
| 018 "DIA CIRC CONCR<br>LEN=0040 INSTALLED UNKN 0531/3530   | ---       | ---        |           |   |
|  |           | ---        | 0530/3380 | 018 "DIA CIRC CONCR<br>LEN=0036 INSTALLED UNKN  |
| 018 "DIA CIRC CONCR<br>LEN=0040 INSTALLED UNKN 0531/3285   | ---       | ---        |           |   |
|  |           | ---        | 0530/2910 | 018 "DIA CIRC CONCR<br>LEN=0036 INSTALLED UNKN  |

DIR: N TOTAL LEN: 28.049 MI. DIST: 06-2 SR: 1  
LEFT MUN: KENNETT T RIGHT MUN: KENNETT T

|   |           |    |           |   |
|---|-----------|----|-----------|---|
| 018 "DIA CIRC CONCR<br>LEN=0020 INSTALLED UNKN<br>WOODCHUCK WY<br>(T609)              | 0531/2810 | == | 0530/2443 | WOODCHUCK WY<br>(T609)  |
| KENDAL DR<br>(TWP)  | 0531/2420 | == | 0530/2340 | KENDAL DR<br>(TWP)  |
| 018 "DIA CIRC CONCR<br>LEN=0030 INSTALLED UNKN  | 0531/1986 | == | 0530/1940 | 018 "DIA CIRC CONCR<br>LEN=0032 INSTALLED UNKN  |
|   |           | == | 0530/1780 | 018 "DIA CIRC CONCR<br>LEN=0034 INSTALLED UNKN  |
|   |           | == | 0530/1520 | 018 "DIA CIRC METAL<br>LEN=0045 INSTALLED UNKN  |
| HAMORTON CUTOFF RD<br>(T331)<br>HOLLY DR<br>(T604)                                    | 0531/0874 | == | 0530/0855 | HAMORTON CUTOFF RD<br>(T331)  |
|   | 0531/0590 | == | 0530/0230 | FROM 0052/0052 SH<br>(CONN)   |
| KENNETT PK<br>(SR0052 SEG 0053/0264)<br>(SR0052 SEG 0052/0206)                        | 0531/0100 | == | 0530/0130 | KENNETT PK<br>(SR0052 SEG 0053/0264)<br>(SR0052 SEG 0052/0206)                        |
| 1 0 00131 0 00 1318+50 130076 FT  |           |    | 129920 FT | 1 0 00131 0 00 1318+50  |
| KENNETT PK<br>(SR0052 SEG 0052/0206)<br>(SR0052 SEG 0053/0264)<br>ELMWOOD DR<br>(TWP) |           |    |           | KENNETT PK<br>(SR0052 SEG 0052/0206)<br>(SR0052 SEG 0053/0264)<br>ELMWOOD DR<br>(TWP) |
| LENGTH(AH 3874 BK 1820)   | 0531/0000 | == | 0530/0000 | LENGTH(AH 3911 BK 1820)   |
|   |           | == | 0520/1529 | 018 "DIA CIRC CONCR<br>LEN=0100 INSTALLED UNKN  |
| 018 "DIA CIRC CONCR<br>LEN=0032 INSTALLED UNKN  | 0521/1194 | == | 0520/1205 | 024 "DIA CIRC CONCR<br>LEN=0036 INSTALLED UNKN  |
|   |           |    | 128100 FT | 1 0 00131 0 00 1283+60  |
| 1 0 00131 0 00 1283+60 128256 FT  |           |    |           | VILLAGE: KENNETT TWP.   |
| LENAPE RD<br>(SR0052 SEG 0060/0000)   |           |    |           | LENAPE RD<br>(SR0052 SEG 0060/0000)   |
| LENGTH(AH 1820 BK 2825)   | 0521/0000 | == | 0520/0000 | LENGTH(AH 1820 BK 2736)   |
| 018 "DIA CIRC CONCR   |           |    |           |   |

EXTRACT DATE: 12/28/2024 ROADWAY MANAGEMENT SYSTEM PAGE NUMBER: 27  
PRINT DATE: 12/30/2024 SLD COUNTY/SR - ANNUAL PRINT COUNTY: CHESTER

DIR: N TOTAL LEN: 28.049 MI. DIST: 06-2 SR: 1  
LEFT MUN: KENNETT T RIGHT MUN: KENNETT T

|                         |           |      |           |    |           |                         |           |           |      |
|-------------------------|-----------|------|-----------|----|-----------|-------------------------|-----------|-----------|------|
| LEN=0032                | INSTALLED | UNKN | 0511/2786 | == | 0510/2720 | 018 "DIA CIRC CONCR     | LEN=0032  | INSTALLED | UNKN |
|                         |           |      |           | == | 0510/2320 | 030 "DIA CIRC CONCR     | LEN=0045  | INSTALLED | UNKN |
| 018 "DIA CIRC CONCR     |           |      |           |    |           |                         |           |           |      |
| LEN=0032                | INSTALLED | UNKN | 0511/2256 | == |           |                         |           |           |      |
| 018 "DIA CIRC CONCR     |           |      |           |    |           |                         |           |           |      |
| LEN=0032                | INSTALLED | UNKN | 0511/1564 | == |           |                         |           |           |      |
| 018 "DIA CIRC CONCR     |           |      |           |    |           |                         |           |           |      |
| LEN=0032                | INSTALLED | UNKN | 0511/1070 | == |           |                         |           |           |      |
| 018 "DIA CIRC CONCR     |           |      |           |    |           |                         |           |           |      |
| LEN=0032                | INSTALLED | UNKN | 0511/1056 | == |           |                         |           |           |      |
| WEBB BARN LN            |           |      |           |    |           |                         |           |           |      |
| (TWP)                   |           |      | 0511/1045 | == |           |                         |           |           |      |
| KENNETT                 |           |      |           |    |           |                         |           |           |      |
| EAST MARLBOROUGH T      |           |      | 0511/1021 | == |           |                         |           |           |      |
|                         |           |      |           |    | 0510/0945 | RAMP FROM LONGWOOD GAR  |           |           |      |
|                         |           |      |           |    |           | (TWP)                   |           |           |      |
| 018 "DIA CIRC CONCR     |           |      |           |    | 0510/0943 | 018 "DIA CIRC METAL     |           |           |      |
| LEN=0032                | INSTALLED | UNKN | 0511/0942 | == |           | LEN=0044                | INSTALLED | UNKN      |      |
|                         |           |      |           |    |           |                         |           |           |      |
| 018 "DIA CIRC CONCR     |           |      |           |    | 0510/0885 | 018 "DIA CIRC CONCR     |           |           |      |
| LEN=0040                | INSTALLED | UNKN | 0511/0838 | == |           | LEN=0046                | INSTALLED | UNKN      |      |
|                         |           |      |           |    |           |                         |           |           |      |
|                         |           |      |           |    | 0510/0681 | RAMP TO LONGWOOD GAR RD |           |           |      |
| 018 "DIA CIRC CONCR     |           |      |           |    |           | (TWP)                   |           |           |      |
| LEN=0025                | INSTALLED | UNKN | 0511/0665 | == |           |                         |           |           |      |
| RAMP TO LONGWOOD GAR RD |           |      |           |    |           |                         |           |           |      |
| (TWP)                   |           |      | 0511/0602 | == |           |                         |           |           |      |
| 018 "DIA CIRC CONCR     |           |      |           |    |           |                         |           |           |      |
| LEN=0036                | INSTALLED | UNKN | 0511/0476 | == |           |                         |           |           |      |
| 018 "DIA CIRC CONCR     |           |      |           |    |           |                         |           |           |      |
| LEN=0036                | INSTALLED | UNKN | 0511/0374 | == |           |                         |           |           |      |
| LONGWD. RMPS            |           |      |           |    |           |                         |           |           |      |
| OP ID 15/0001/0510/0358 |           |      | 0511/0365 | == | 0510/0313 | OP ID 15/0001/0510/0358 |           |           |      |
|                         |           |      |           |    |           | KENNETT                 |           |           |      |
|                         |           |      |           |    | 0510/0211 | EAST MARLBOROUGH T      |           |           |      |
|                         |           |      |           |    |           | GREENWOOD RD            |           |           |      |
|                         |           |      |           |    | 0510/0185 | (T432)                  |           |           |      |
| 024 "DIA CIRC CONCR     |           |      |           |    |           |                         |           |           |      |
| LEN=0032                | INSTALLED | UNKN | 0511/0108 | == |           |                         |           |           |      |
|                         |           |      |           |    | 0510/0095 | GREENWOOD RD            |           |           |      |
|                         |           |      |           |    |           | (T432)                  |           |           |      |
| 018 "DIA CIRC CONCR     |           |      |           |    |           |                         |           |           |      |
| LEN=0020                | INSTALLED | UNKN | 0511/0045 | == |           |                         |           |           |      |

EXTRACT DATE: 12/28/2024 ROADWAY MANAGEMENT SYSTEM PAGE NUMBER: 26  
PRINT DATE: 12/30/2024 SLD COUNTY/SR - ANNUAL PRINT COUNTY: CHESTER

DIR: N TOTAL LEN: 28.049 MI. DIST: 06-2 SR: 1  
LEFT MUN: EAST MARLBOROUGH T RIGHT MUN: EAST MARLBOROUGH T

1 0 00131 0 00 1272+95 125431 FT  
GREENWOOD RD  
(T432)  
GREENWOOD RD  
(T432)

LENGTH(AH 2825 BK 3279) 0511/0000  
018 "DIA CIRC CONCR  
LEN=0032 INSTALLED UNKN 0501/3208  
018 "DIA CIRC CONCR  
LEN=0030 INSTALLED UNKN 0501/3006  
018 "DIA CIRC CONCR  
LEN=0030 INSTALLED UNKN 0501/2730  
018 "DIA CIRC CONCR  
LEN=0032 INSTALLED UNKN 0501/2454

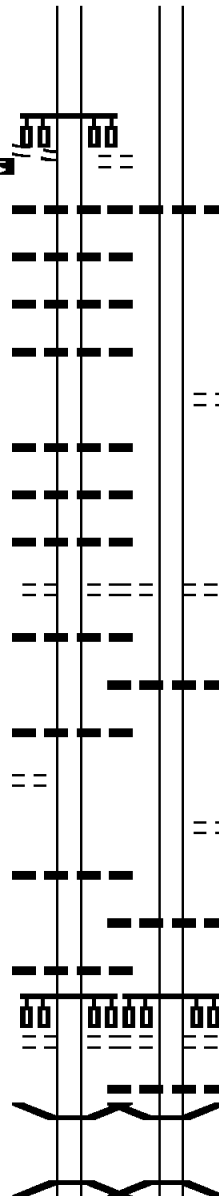
018 "DIA CIRC CONCR  
LEN=0032 INSTALLED UNKN 0501/2050  
018 "DIA CIRC CONCR  
LEN=0030 INSTALLED UNKN 0501/1740  
018 "DIA CIRC CONCR  
LEN=0036 INSTALLED UNKN 0501/1356  
ORCHARD AV  
(T433) 0501/1335  
018 "DIA CIRC CONCR  
LEN=0032 INSTALLED UNKN 0501/1280

018 "DIA CIRC CONCR  
LEN=0034 INSTALLED UNKN 0501/0947  
PENNOCK AV  
(T435) 0501/0872

018 "DIA CIRC CONCR  
LEN=0034 INSTALLED UNKN 0501/0706

018 "DIA CIRC CONCR  
LEN=0032 INSTALLED UNKN 0501/0424  
BAYARD RD  
(T427) 0501/0410

BMS EN 15/0001/0500/0000 0501/0008  
1 0 00131 0 00 1240+59 122152 FT  
E BR OF RED CLAY CREEK  
BMS BG 15/0001/0500/0000



125364 FT 1 0 00131 0 00 1272+95  
0510/0000 LENGTH(AH 2736 BK 3287)  
0500/3215 018 "DIA CIRC CONCR  
LEN=0040 INSTALLED UNKN  
  
0500/2439 LADBROKE LN  
(TWP)  
  
0500/1342 ORCHARD AV  
(T433)  
  
0500/1025 018 "DIA CIRC CONCR  
LEN=0036 INSTALLED UNKN  
  
0500/0797 OLD FORGE LN  
(PRDR)  
  
0500/0480 018 "DIA CIRC CONCR  
LEN=0042 INSTALLED UNKN  
  
0500/0410 BAYARD RD  
(T427)  
  
0500/0365 018 "DIA CIRC CONCR  
LEN=0040 INSTALLED UNKN  
0500/0008 BMS EN 15/0001/0500/0000  
122077 FT 1 0 00131 0 00 1240+59  
E BR OF RED CLAY CREEK  
BMS BG 15/0001/0500/0000

EXTRACT DATE: 12/28/2024 ROADWAY MANAGEMENT SYSTEM PAGE NUMBER: 25  
PRINT DATE: 12/30/2024 SLD COUNTY/SR - ANNUAL PRINT COUNTY: CHESTER

DIR: N TOTAL LEN: 28.049 MI. DIST: 06-2 SR: 1  
LEFT MUN: EAST MARLBOROUGH T RIGHT MUN: EAST MARLBOROUGH T

|                                   |     |     |     |  |   |           |                         |
|-----------------------------------|-----|-----|-----|--|---|-----------|-------------------------|
| LENGTH(AH 3279 BK 2048) 0501/0000 | 5   |     |     |  | 5 | 0500/0000 | LENGTH(AH 3287 BK 2008) |
|                                   |     |     |     |  |   | 0490/1489 | LC FROM MARLBOROUGH SQ  |
| SHOPPES AT LONGWOOD VL            |     |     |     |  |   |           | (CONN)                  |
| (PRDR)                            |     |     |     |  |   |           | SHOPPES AT LONGWOOD VL  |
| MARLBOROUGH SQ                    |     |     |     |  |   |           | (PRDR)                  |
| (PRDR)                            |     |     |     |  |   |           | MARLBOROUGH SQ          |
|                                   |     |     |     |  |   |           | (PRDR)                  |
| 0491/1417                         | ==  | ==  | ==  |  |   | 0490/1390 | LC TO MARLBOROUGH SQ    |
|                                   |     |     |     |  |   | 0490/1272 | (CONN)                  |
| 018 "DIA CIRC CONCR               |     |     |     |  |   |           |                         |
| LEN=0020 INSTALLED UNKN           | --- | --- | --- |  |   | 0490/1186 | 018 "DIA CIRC CONCR     |
| 0491/1223                         |     |     |     |  |   |           | LEN=0032 INSTALLED UNKN |
|                                   |     |     |     |  |   |           |                         |
| 018 "DIA CIRC CONCR               |     |     |     |  |   | 0490/0852 | 024 "DIA CIRC CONCR     |
| LEN=0030 INSTALLED UNKN           | --- | --- | --- |  |   |           | LEN=0032 INSTALLED UNKN |
| 0491/0869                         |     |     |     |  |   |           | ONIX DR                 |
| ONIX DR                           |     |     |     |  |   | 0490/0728 | (TWP)                   |
| (TWP)                             |     |     |     |  |   |           |                         |
|                                   |     |     |     |  |   |           |                         |
| 0491/0744                         | ==  | ==  | ==  |  |   |           |                         |
| LC FROM ONIX DR                   |     |     |     |  |   |           |                         |
| (CONN)                            |     |     |     |  |   |           |                         |
| 0491/0697                         | ==  |     |     |  |   |           |                         |
| 018 "DIA CIRC METAL               |     |     |     |  |   |           |                         |
| LEN=0038 INSTALLED UNKN           | --- | --- | --- |  |   |           |                         |
| 0491/0281                         |     |     |     |  |   |           |                         |
|                                   |     |     |     |  |   |           |                         |
| 1 0 00131 0 00 1206+99 120104 FT  |     |     |     |  |   | 120069 FT | 1 0 00131 0 00 1206+99  |
| SCHOOLHOUSE RD                    |     |     |     |  |   |           | VILLAGE: E MARLBORO TWP |
| (T420)                            |     |     |     |  |   |           | SCHOOLHOUSE RD          |
|                                   |     |     |     |  |   |           | (T420)                  |
| LENGTH(AH 2048 BK 2876) 0491/0000 | 5   |     |     |  | 5 | 0490/0000 | LENGTH(AH 2008 BK 2928) |
|                                   |     |     |     |  |   | 0480/2760 | 018 "DIA CIRC METAL     |
|                                   |     |     |     |  |   |           | LEN=0042 INSTALLED UNKN |
| 018 "DIA CIRC CONCR               |     |     |     |  |   |           |                         |
| LEN=0035 INSTALLED UNKN           | --- | --- | --- |  |   | 0480/2435 | 018 "DIA CIRC METAL     |
| 0481/2700                         |     |     |     |  |   |           | LEN=0052 INSTALLED UNKN |
|                                   |     |     |     |  |   |           |                         |
|                                   |     |     |     |  |   |           |                         |
| NC BALTIMORE PK                   |     |     |     |  |   |           |                         |
| BALTIMORE PK                      |     |     |     |  |   |           |                         |
| (SR3046 SEG 0125/1052)            | ==  |     |     |  |   | 0480/2030 | 018 "DIA CIRC METAL     |
| 0481/2265                         |     |     |     |  |   |           | LEN=0066 INSTALLED UNKN |
|                                   |     |     |     |  |   |           |                         |
|                                   |     |     |     |  |   |           |                         |
| EAST MARLBOROUGH                  |     |     |     |  |   |           |                         |
| KENNETT T                         |     |     |     |  |   | 0480/1765 | 018 "DIA CIRC CONCR     |
|                                   |     |     |     |  |   |           | LEN=0074 INSTALLED UNKN |
|                                   |     |     |     |  |   |           | NC BALTIMORE PK         |
|                                   |     |     |     |  |   |           | BALTIMORE PK            |
|                                   |     |     |     |  |   |           | (SR3046 SEG 0124/1137)  |
|                                   |     |     |     |  |   |           | EAST MARLBOROUGH        |
|                                   |     |     |     |  |   | 0480/1743 | KENNETT T               |

EXTRACT DATE: 12/28/2024 ROADWAY MANAGEMENT SYSTEM PAGE NUMBER: 24  
PRINT DATE: 12/30/2024 SLD COUNTY/SR - ANNUAL PRINT COUNTY: CHESTER

DIR: N TOTAL LEN: 28.049 MI. DIST: 06-2 SR: 1  
LEFT MUN: EAST MARLBOROUGH T RIGHT MUN: EAST MARLBOROUGH T

| BALTIMORE PIKE (WB       |                             |  | BALTIMORE PIKE (WB |                          |
|--------------------------|-----------------------------|--|--------------------|--------------------------|
| OP ID                    | 15/3046/0125/0000 0481/1268 |  | 0480/1252          | OP ID 15/3046/0125/0000  |
|                          |                             |  |                    | 018 "DIA CIRC CONCR      |
|                          |                             |  | 0480/1145          | LEN=0065 INSTALLED UNKN  |
|                          |                             |  | 0480/0830          | 018 "DIA CIRC CONCR      |
|                          |                             |  | 0480/0415          | LEN=0046 INSTALLED UNKN  |
|                          |                             |  |                    | 018 "DIA CIRC CONCR      |
| 018 "DIA CIRC CONCR      |                             |  |                    | LEN=0058 INSTALLED UNKN  |
| LEN=0045 INSTALLED UNKN  | 0481/0405                   |  |                    |                          |
| 1 0 01025 0 00 1166+18   | 117228 FT                   |  | 117141 FT          | 1 0 01025 0 00 1169+68   |
| LENGTH(AH 2876 BK 1907)  | 0481/0000                   |  | 0480/0000          | LENGTH(AH 2928 BK 1903)  |
|                          |                             |  |                    | 018 "DIA CIRC CONCR      |
|                          |                             |  | 0470/1800          | LEN=0074 INSTALLED UNKN  |
|                          |                             |  |                    | 018 "DIA CIRC CONCR      |
|                          |                             |  | 0470/1320          | LEN=0074 INSTALLED UNKN  |
|                          |                             |  | 0470/1125          | MILEPOST 022.00          |
|                          |                             |  | 0470/0825          | 018 "DIA CIRC CONCR      |
| 018 "DIA CIRC CONCR      |                             |  |                    | LEN=0074 INSTALLED UNKN  |
| LEN=0054 INSTALLED UNKN  | 0471/0460                   |  |                    |                          |
|                          |                             |  | 0470/0415          | 018 "DIA CIRC CONCR      |
| MILEPOST 022.00          | 0471/0382                   |  |                    | LEN=0074 INSTALLED UNKN  |
| 018 "DIA CIRC CONCR      |                             |  |                    |                          |
| LEN=0054 INSTALLED UNKN  | 0471/0125                   |  |                    |                          |
|                          |                             |  | 0470/0080          | 018 "DIA CIRC CONCR      |
|                          |                             |  | 115238 FT          | LEN=0051 INSTALLED UNKN  |
| 1 0 01025 0 00 1150+96   | 115321 FT                   |  |                    | 1 0 01025 0 00 1150+96   |
| WALNUT ROAD              |                             |  |                    | VILLAGE: KENNETT TWP.    |
| OP ID 15/3197/0010/0000  |                             |  |                    | WALNUT ROAD              |
| LENGTH(AH 1907 BK 3352)  | 0471/0000                   |  | 0470/0000          | OP ID 15/3197/0010/0000  |
|                          |                             |  |                    | LENGTH(AH 1903 BK 3320)  |
|                          |                             |  | 0460/3060          | 018 "DIA CIRC CONCR      |
| 018 "DIA CIRC CONCR      |                             |  |                    | LEN=0090 INSTALLED UNKN  |
| LEN=0054 INSTALLED UNKN  | 0461/3036                   |  |                    |                          |
|                          |                             |  | 0460/2735          | 018 "DIA CIRC CONCR      |
| 018 "DIA CIRC CONCR      |                             |  |                    | LEN=0085 INSTALLED UNKN  |
| LEN=0054 INSTALLED UNKN  | 0461/2710                   |  |                    |                          |
|                          |                             |  | 0460/2430          | 018 "DIA CIRC CONCR      |
| 018 "DIA CIRC CONCR      |                             |  |                    | LEN=0088 INSTALLED UNKN  |
| LEN=0054 INSTALLED UNKN  | 0461/2386                   |  |                    |                          |
|                          |                             |  | 0460/2080          | 018 "DIA CIRC CONCR      |
|                          |                             |  |                    | LEN=0074 INSTALLED UNKN  |
|                          |                             |  | 0460/1860          | 018 "DIA CIRC CONCR      |
|                          |                             |  |                    | LEN=0110 INSTALLED UNKN  |
| E. BRANCH RED CLAY CREEK |                             |  |                    | E. BRANCH RED CLAY CREEK |

| DIR: N                            |  | TOTAL LEN: 28.049 MI. |  | DIST: 06-2                        |  | SR: 1 |  |
|-----------------------------------|--|-----------------------|--|-----------------------------------|--|-------|--|
| LEFT MUN: KENNETT T               |  |                       |  | RIGHT MUN: KENNETT T              |  |       |  |
| STRUCTURE LENGTH 21 FT            |  |                       |  | STRUCTURE LENGTH 21 FT            |  |       |  |
| BMSID 15/0001/0460/1834 0461/1916 |  |                       |  | 0460/1834 BMSID 15/0001/0460/1834 |  |       |  |
| 018 "DIA CIRC CONCR               |  |                       |  | KENNETT                           |  |       |  |
| LEN=0080 INSTALLED UNKN 0461/1305 |  |                       |  | 0460/1182 EAST MARLBOROUGH T      |  |       |  |
|                                   |  |                       |  | RAMP 1-2 RD                       |  |       |  |
|                                   |  |                       |  | 0460/0894 (SR8017 SEG 0750/0759)  |  |       |  |
|                                   |  |                       |  | 0460/0848 018 "DIA CIRC CONCR     |  |       |  |
|                                   |  |                       |  | LEN=0066 INSTALLED UNKN           |  |       |  |
| RAMP 1-4 RD                       |  |                       |  |                                   |  |       |  |
| SR8017 SEG 0500/0000) 0461/0824   |  |                       |  |                                   |  |       |  |
| KENNETT                           |  |                       |  |                                   |  |       |  |
| EAST MARLBOROUGH T 0461/0466      |  |                       |  |                                   |  |       |  |
|                                   |  |                       |  | 024 "DIA CIRC CONCR               |  |       |  |
|                                   |  |                       |  | LEN=0056 INSTALLED UNKN           |  |       |  |
| 018 "DIA CIRC CONCR               |  |                       |  |                                   |  |       |  |
| LEN=0044 INSTALLED UNKN 0461/0310 |  |                       |  | 111918 FT 1 0 01025 0 00 1117+41  |  |       |  |
| 0 01025 0 00 1117+41 111969 FT    |  |                       |  | UNIONVILLE RD (NB)                |  |       |  |
| UNIONVILLE RD (NB)                |  |                       |  | OP ID 15/0082/0122/0000           |  |       |  |
| P ID 15/0082/0122/0000            |  |                       |  | 0460/0000 LENGTH(AH 3320 BK 2336) |  |       |  |
| LENGTH(AH 3352 BK 2629) 0461/0000 |  |                       |  |                                   |  |       |  |
| 018 "DIA CIRC CONCR               |  |                       |  |                                   |  |       |  |
| LEN=0060 INSTALLED UNKN 0451/2538 |  |                       |  |                                   |  |       |  |
|                                   |  |                       |  | 018 "DIA CIRC CONCR               |  |       |  |
|                                   |  |                       |  | LEN=0035 INSTALLED UNKN           |  |       |  |
| 018 "DIA CIRC CONCR               |  |                       |  |                                   |  |       |  |
| LEN=0062 INSTALLED UNKN 0451/2090 |  |                       |  |                                   |  |       |  |
| RAMP 1-3 RD                       |  |                       |  |                                   |  |       |  |
| SR8017 SEG 0250/0609) 0451/1979   |  |                       |  |                                   |  |       |  |
|                                   |  |                       |  | 0450/1795 018 "DIA CIRC CONCR     |  |       |  |
|                                   |  |                       |  | LEN=0055 INSTALLED UNKN           |  |       |  |
|                                   |  |                       |  | 0450/1652 RAMP 1-1 RD             |  |       |  |
|                                   |  |                       |  | (SR8017 SEG 0010/0000)            |  |       |  |
|                                   |  |                       |  | 0450/1405 018 "DIA CIRC CONCR     |  |       |  |
|                                   |  |                       |  | LEN=0055 INSTALLED UNKN           |  |       |  |
|                                   |  |                       |  | 0450/1387 MILEPOST 021.00         |  |       |  |
| MILEPOST 021.00 0451/1073         |  |                       |  |                                   |  |       |  |
| 018 "DIA CIRC CONCR               |  |                       |  |                                   |  |       |  |
| LEN=0050 INSTALLED UNKN 0451/0850 |  |                       |  |                                   |  |       |  |
|                                   |  |                       |  | 0450/0510 018 "DIA CIRC CONCR     |  |       |  |
|                                   |  |                       |  | LEN=0055 INSTALLED UNKN           |  |       |  |
| 018 "DIA CIRC CONCR               |  |                       |  |                                   |  |       |  |
| LEN=0054 INSTALLED UNKN 0451/0454 |  |                       |  |                                   |  |       |  |
|                                   |  |                       |  | 0450/0110 018 "DIA CIRC CONCR     |  |       |  |
|                                   |  |                       |  | LEN=0055 INSTALLED UNKN           |  |       |  |
|                                   |  |                       |  | 109582 FT 1 0 01025 0 00 1094+13  |  |       |  |
|                                   |  |                       |  | VILLAGE: E MARLBORO TWP           |  |       |  |
| 0 01025 0 00 1091+98 109340 FT    |  |                       |  | LENGTH(AH 2336 BK 2003)           |  |       |  |
| LENGTH(AH 2629 BK 1651) 0451/0000 |  |                       |  |                                   |  |       |  |

EXTRACT DATE: 12/28/2024 ROADWAY MANAGEMENT SYSTEM PAGE NUMBER: 22  
PRINT DATE: 12/30/2024 SLD COUNTY/SR - ANNUAL PRINT COUNTY: CHESTER

DIR: N TOTAL LEN: 28.049 MI. DIST: 06-2 SR: 1  
LEFT MUN: EAST MARLBOROUGH T RIGHT MUN: EAST MARLBOROUGH T

EAST MARLBOROUGH  
KENNETT T

0441/1295

BMS EN 15/0001/0441/0369 0441/0475  
1 0 01025 0 00 1074+48  
MILL ROAD (T-432)  
BMS BG 15/0001/0441/0369 0441/0369

1 0 01025 0 00 1074+48 107689 FT  
W. BR. RED CLAY CRK.  
STRUCTURE LENGTH 35 FT  
BMS ID 15/0001/0440/0000  
KENNETT  
NEW GARDEN T  
LENGTH(AH 1651 BK 2851) 0441/0000

018 "DIA CIRC CONCR  
LEN=0048 INSTALLED UNKN 0431/2272  
018 "DIA CIRC CONCR  
LEN=0048 INSTALLED UNKN 0431/1805

018 "DIA CIRC CONCR  
LEN=0048 INSTALLED UNKN 0431/1140

018 "DIA CIRC CONCR  
LEN=0048 INSTALLED UNKN 0431/0813

MILEPOST 020.00 0431/0399  
018 "DIA CIRC CONCR  
LEN=0050 INSTALLED UNKN 0431/0386

1 0 01025 0 00 1046+13 104838 FT  
018 "DIA CIRC CONCR  
LEN=0045 INSTALLED UNKN

0440/1814

0440/1464

0440/1359

0440/1064

0440/0629

0440/0598

0440/0493

0440/0364

107579 FT

0440/0000

0430/2682

0430/1782

0430/1072

0430/0941

0430/0722

0430/0306

104765 FT

018 "DIA CIRC CONCR

LEN=0066 INSTALLED UNKN

018 "DIA CIRC CONCR

LEN=0074 INSTALLED UNKN

EAST MARLBOROUGH

KENNETT T

018 "DIA CIRC CONCR

LEN=0074 INSTALLED UNKN

018 "DIA CIRC CONCR

LEN=0020 INSTALLED UNKN

BMS EN 15/0001/0440/0493

1 0 01025 0 00 1078+90

MILL ROAD (T-432)

BMS BG 15/0001/0440/0493

018 "DIA CIRC CONCR

LEN=0054 INSTALLED UNKN

1 0 01025 0 00 1074+48

VILLAGE: KENNETT TWP.

W. BR. RED CLAY CRK.

STRUCTURE LENGTH 35 FT

BMS ID 15/0001/0440/0000

KENNETT

NEW GARDEN T

LENGTH(AH 2003 BK 2814)

018 "DIA CIRC CONCR

LEN=0076 INSTALLED UNKN

018 "DIA CIRC CONCR

LEN=0076 INSTALLED UNKN

018 "DIA CIRC CONCR

LEN=0052 INSTALLED UNKN

MILEPOST 020.00

018 "DIA CIRC CONCR

LEN=0048 INSTALLED UNKN

018 "DIA CIRC CONCR

LEN=0048 INSTALLED UNKN

1 0 01025 0 00 1046+34



EXTRACT DATE: 12/28/2024 ROADWAY MANAGEMENT SYSTEM PAGE NUMBER: 21  
PRINT DATE: 12/30/2024 SLD COUNTY/SR - ANNUAL PRINT COUNTY: CHESTER

DIR: N TOTAL LEN: 28.049 MI. DIST: 06-2 SR: 1  
LEFT MUN: NEW GARDEN T RIGHT MUN: NEW GARDEN T

| LENGTH(AH 2851 BK 3158) 0431/0000  | 0430/0000              | LENGTH(AH 2814 BK 3157)  |
|--|------------------------|--|
| 018 "DIA CIRC CONCR<br>LEN=0048 INSTALLED UNKN 0421/2820   | 0420/3129              | 018 "DIA CIRC CONCR<br>LEN=0050 INSTALLED UNKN                               |
| 018 "DIA CIRC CONCR<br>LEN=0050 INSTALLED UNKN 0421/2385   | 0420/2793              | 018 "DIA CIRC CONCR<br>LEN=0048 INSTALLED UNKN                               |
| 018 "DIA CIRC CONCR<br>LEN=0036 INSTALLED UNKN 0421/1950   | 0420/2389              | 018 "DIA CIRC CONCR<br>LEN=0074 INSTALLED UNKN                               |
| 018 "DIA CIRC CONCR<br>LEN=0036 INSTALLED UNKN 0421/1573   | 0420/1989              | 018 "DIA CIRC CONCR<br>LEN=0074 INSTALLED UNKN                               |
| 018 "DIA CIRC CONCR<br>LEN=0036 INSTALLED UNKN 0421/0770   | 0420/1589              | 018 "DIA CIRC CONCR<br>LEN=0084 INSTALLED UNKN                               |
| 018 "DIA CIRC CONCR<br>LEN=0056 INSTALLED UNKN 0421/0283   | 0420/0789              | 018 "DIA CIRC CONCR<br>LEN=0074 INSTALLED UNKN                               |
| 1 0 01025 0 00 1014+76 101680 FT<br>OP ID 15/3199/0010/0000<br>LENGTH(AH 3158 BK 2147) 0421/0000 | 0420/0359              | 018 "DIA CIRC CONCR<br>LEN=0096 INSTALLED UNKN                               |
| 018 "DIA CIRC CONCR<br>LEN=0072 INSTALLED UNKN 0411/1820   | 0420/0086<br>101608 FT | 018 "DIA CIRC CONCR<br>LEN=0074 INSTALLED UNKN                               |
| 018 "DIA CIRC CONCR<br>LEN=0068 INSTALLED UNKN 0411/1385   | 0420/0000              | 1 0 01025 0 00 1014+76<br>OP ID 15/3199/0010/0000<br>LENGTH(AH 3157 BK 2119) |
| 018 "DIA CIRC CONCR<br>LEN=0074 INSTALLED UNKN 0411/1022   | 0410/1803              | 018 "DIA CIRC CONCR<br>LEN=0074 INSTALLED UNKN                               |
| 018 "DIA CIRC CONCR  | 0410/1399              | 018 "DIA CIRC CONCR<br>LEN=0030 INSTALLED UNKN                               |
|  | 0410/1028              | 018 "DIA CIRC CONCR<br>LEN=0055 INSTALLED UNKN                               |
|  | 0410/0991              | MILEPOST 019.00  |
|  | 0410/0628              | 018 "DIA CIRC CONCR<br>LEN=0074 INSTALLED UNKN                               |

EXTRACT DATE: 12/28/2024 ROADWAY MANAGEMENT SYSTEM PAGE NUMBER: 20  
PRINT DATE: 12/30/2024 SLD COUNTY/SR - ANNUAL PRINT COUNTY: CHESTER










DIR: N TOTAL LEN: 28.049 MI. DIST: 06-2 SR: 1  
LEFT MUN: NEW GARDEN T RIGHT MUN: NEW GARDEN T

|                                   |     |     |     |           |                         |
|-----------------------------------|-----|-----|-----|-----------|-------------------------|
| LEN=0076 INSTALLED UNKN 0411/0625 | --- | --- | --- | 0410/0228 | 018 "DIA CIRC CONCR     |
| 018 "DIA CIRC CONCR               | --- | --- | --- | 099489 FT | LEN=0092 INSTALLED UNKN |
| LEN=0068 INSTALLED UNKN 0411/0250 | --- | --- | --- |           | 1 0 01025 0 00 0993+37  |
| MILEPOST 019.00 0411/0245         | --- | --- | --- |           | PENNDOT STOCKPILE RD    |
|                                   |     |     |     |           | (GOVT)                  |
| 1 0 01025 0 00 0993+61 099533 FT  |     |     |     | 0410/0000 | LENGTH(AH 2119 BK 2447) |
| PENNDOT STOCKPILE RD              |     |     |     |           |                         |
| (GOVT)                            |     |     |     |           |                         |
| LENGTH(AH 2147 BK 2447) 0411/0000 | --- | --- | --- |           |                         |
| 018 "DIA CIRC CONCR               | --- | --- | --- |           |                         |
| LEN=0065 INSTALLED UNKN 0401/1962 | --- | --- | --- |           |                         |
|                                   |     |     |     |           |                         |
| 018 "DIA CIRC CONCR               | --- | --- | --- | 0400/1920 | 024 "DIA CIRC CONCR     |
| LEN=0072 INSTALLED UNKN 0401/1618 | --- | --- | --- |           | LEN=0100 INSTALLED UNKN |
|                                   |     |     |     |           |                         |
| MAINTENANCE CROSSOVER             |     |     |     | 0400/1566 | 024 "DIA CIRC CONCR     |
| (CONN)                            |     |     |     | 0400/1532 | LEN=0066 INSTALLED UNKN |
| RAMP H-3 RD                       |     |     |     |           | MAINTENANCE CROSSOVER   |
| (SR8015 SEG 0500/0000) 0401/1267  | --- | --- | --- |           | (CONN)                  |
| 018 "DIA CIRC CONCR               | --- | --- | --- |           |                         |
| LEN=0032 INSTALLED UNKN 0401/1164 | --- | --- | --- |           |                         |
|                                   |     |     |     |           |                         |
| 018 "DIA CIRC CONCR               | --- | --- | --- | 0400/1133 | 018 "DIA CIRC CONCR     |
| LEN=0054 INSTALLED UNKN 0401/0894 | --- | --- | --- |           | LEN=0056 INSTALLED UNKN |
|                                   |     |     |     |           |                         |
| 018 "DIA CIRC CONCR               | --- | --- | --- | 0400/0832 | 018 "DIA CIRC CONCR     |
| LEN=0054 INSTALLED UNKN 0401/0590 | --- | --- | --- |           | LEN=0058 INSTALLED UNKN |
|                                   |     |     |     |           |                         |
| RAMP H-4 RD                       |     |     |     | 0400/0532 | 018 "DIA CIRC CONCR     |
| (SR8015 SEG 0510/0940) 0401/0426  | --- | --- | --- |           | LEN=0058 INSTALLED UNKN |
| 018 "DIA CIRC CONCR               | --- | --- | --- |           |                         |
| LEN=0030 INSTALLED UNKN 0401/0260 | --- | --- | --- |           |                         |
|                                   |     |     |     |           |                         |
| 018 "DIA CIRC CONCR               | --- | --- | --- | 0400/0243 | 018 "DIA CIRC CONCR     |
| LEN=0084 INSTALLED UNKN 0401/0095 | --- | --- | --- |           | LEN=0062 INSTALLED UNKN |
| BMSBN 15/0001/0401/0000 0401/0042 | --- | --- | --- |           |                         |
| 1 0 01025 0 00 0968+96 097086 FT  | --- | --- | --- | 0400/0042 | BMSBN 15/0001/0400/0000 |
| NEWARK ROAD                       | --- | --- | --- | 097042 FT | 1 0 01025 0 00 0968+97  |
| BMSBG 15/0001/0401/0000           | --- | --- | --- |           | NEWARK ROAD             |
| LENGTH(AH 2447 BK 2415) 0401/0000 | --- | --- | --- | 0400/0000 | BMSBG 15/0001/0400/0000 |
|                                   |     |     |     |           | LENGTH(AH 2447 BK 2477) |
|                                   |     |     |     |           | LOOP H-2 RD             |
| 024 "DIA CIRC CONCR               |     |     |     | 0390/2109 | (SR8015 SEG 0020/0970)  |

| DIR: N                 |                      | TOTAL     | LEN:      | 28.049 | MILE | DIST: 06-2              | SR:                     | 1                    |
|------------------------|----------------------|-----------|-----------|--------|------|-------------------------|-------------------------|----------------------|
| LEFT MUN: NEW GARDEN T |                      |           |           |        |      | RIGHT MUN: NEW GARDEN T |                         |                      |
| EN=0064                | INSTALLED            | UNKN      | 0391/2076 | ---    | ---  |                         |                         |                      |
| 24 "DIA                | CIRC                 | CONCR     |           | ---    | ---  |                         |                         |                      |
| EN=0064                | INSTALLED            | UNKN      | 0391/1726 | ---    | ---  |                         |                         |                      |
|                        |                      |           |           | ---    | ---  | 0390/1415               | 018 "DIA                | CIRC CONCR           |
|                        |                      |           |           | ---    | ---  |                         | LEN=0080                | INSTALLED UNKN       |
|                        |                      |           |           | ---    | ---  | 0390/1372               | RAMP H-1                | RD                   |
|                        |                      |           |           | ---    | ---  |                         | (SR8015                 | SEG 0010/0000)       |
|                        |                      |           |           | ---    | ---  | 0390/1057               | 018 "DIA                | CIRC CONCR           |
|                        |                      |           |           | ---    | ---  |                         | LEN=0052                | INSTALLED UNKN       |
| 18 "DIA                | CIRC                 | CONCR     |           | ---    | ---  |                         |                         |                      |
| EN=0050                | INSTALLED            | UNKN      | 0391/1056 | ---    | ---  |                         |                         |                      |
|                        |                      |           |           | ---    | ---  | 0390/0709               | 018 "DIA                | CIRC CONCR           |
|                        |                      |           |           | ---    | ---  |                         | LEN=0050                | INSTALLED UNKN       |
| 18 "DIA                | CIRC                 | CONCR     |           | ---    | ---  |                         |                         |                      |
| EN=0050                | INSTALLED            | UNKN      | 0391/0706 | ---    | ---  | 0390/0631               | MILEPOST                | 018.00               |
|                        |                      |           |           | ---    | ---  |                         |                         |                      |
| 18 "DIA                | CIRC                 | CONCR     |           | ---    | ---  |                         |                         |                      |
| EN=0074                | INSTALLED            | UNKN      | 0391/0356 | ---    | ---  |                         |                         |                      |
|                        |                      |           |           | ---    | ---  | 0390/0341               | 018 "DIA                | CIRC CONCR           |
|                        |                      |           |           | ---    | ---  |                         | LEN=0076                | INSTALLED UNKN       |
|                        |                      |           |           | ---    | ---  | 0390/0170               | 018 "DIA                | CIRC CONCR           |
|                        |                      |           |           | ---    | ---  |                         | LEN=0076                | INSTALLED UNKN       |
| BMS                    | EN 15/0001/0391/0000 | 0391/0091 |           | ---    | ---  | 0390/0089               | BMS                     | EN 15/0001/0390/0000 |
| 0 01025                | 0 00 0944+58         | 094671 FT |           | ---    | ---  |                         | 1 0 01025               | 0 00 0944+57         |
| CHURCH                 | RD                   |           |           | ---    | ---  |                         | CHURCH                  | RD                   |
| BMS                    | BG 15/0001/0391/0000 |           |           | ---    | ---  |                         | BMS                     | BG 15/0001/0390/0000 |
| LENGTH(AH 2415         | BK 3137)             | 0391/0000 |           | ---    | ---  | 0390/0000               | LENGTH(AH 2477          | BK 3135)             |
| MILEPOST               | 018.00               | 0381/3095 |           | ---    | ---  |                         |                         |                      |
| 18 "DIA                | CIRC                 | CONCR     |           | ---    | ---  |                         |                         |                      |
| EN=0066                | INSTALLED            | UNKN      | 0381/2763 | ---    | ---  |                         |                         |                      |
| 18 "DIA                | CIRC                 | CONCR     |           | ---    | ---  |                         |                         |                      |
| EN=0072                | INSTALLED            | UNKN      | 0381/2438 | ---    | ---  |                         |                         |                      |
| 24 "DIA                | CIRC                 | CONCR     |           | ---    | ---  |                         |                         |                      |
| EN=0078                | INSTALLED            | UNKN      | 0381/2063 | ---    | ---  |                         |                         |                      |
| 18 "DIA                | CIRC                 | CONCR     |           | ---    | ---  |                         |                         |                      |
| EN=0090                | INSTALLED            | UNKN      | 0381/1688 | ---    | ---  |                         |                         |                      |
| 18 "DIA                | CIRC                 | CONCR     |           | ---    | ---  |                         |                         |                      |
| EN=0065                | INSTALLED            | UNKN      | 0381/1288 | ---    | ---  |                         |                         |                      |
| 24 "DIA                | CIRC                 | METAL     |           | ---    | ---  |                         |                         |                      |
| EN=0060                | INSTALLED            | UNKN      | 0381/0888 | ---    | ---  |                         |                         |                      |
|                        |                      |           |           | ---    | ---  |                         |                         |                      |
|                        |                      |           |           | ---    | ---  | 0380/0607               | NEW GARDEN              | LONDON GROVE T       |
| NEW GARDEN             |                      |           |           | ---    | ---  |                         |                         |                      |
| LONDON GROVE T         |                      |           | 0381/0548 | ---    | ---  |                         |                         |                      |
|                        |                      |           |           | ---    | ---  | 0380/0518               | 018 "DIA                | CIRC CONCR           |
|                        |                      |           |           | ---    | ---  |                         | LEN=0096                | INSTALLED UNKN       |
| BMS                    | EN 15/0001/0381/0000 | 0381/0039 |           | ---    | ---  | 0380/0039               | BMS                     | EN 15/0001/0380/0000 |
| 0 01025                | 0 00 0912+96         | 091534 FT |           | ---    | ---  |                         | 1 0 01025               | 0 00 0912+96         |
| BR. WHITE CLAY CREEK   |                      |           |           | ---    | ---  |                         | VILLAGE: NEW GARDEN TWP |                      |
|                        |                      |           |           | ---    | ---  |                         | E. BR. WHITE CLAY CREEK |                      |





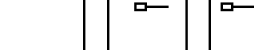




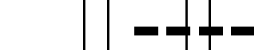
EXTRACT DATE: 12/28/2024 ROADWAY MANAGEMENT SYSTEM PAGE NUMBER: 18  
PRINT DATE: 12/30/2024 SLD COUNTY/SR - ANNUAL PRINT COUNTY: CHESTER

DIR: N TOTAL LEN: 28.049 MI. DIST: 06-2 SR: 1  
LEFT MUN: LONDON GROVE T RIGHT MUN: LONDON GROVE T

|   |  |  |
|---|--|--|
| BMSBG 15/0001/0381/0000<br>LENGTH(AH 3137 BK 1865) 0381/0000<br>GLEN WILL RD  |  | BMSBG 15/0001/0380/0000<br>LENGTH(AH 3135 BK 1792)<br>GLEN WILL RD   |
| OP ID 15/3192/0010/0000 0371/1312<br>BMSEN 15/0001/0371/0741 0371/0774<br>1 0 01025 0 00 0902+34<br>E. BR. WHITE CLAY CREEK   |  | OP ID 15/3192/0010/0000<br>BMSEN 15/0001/0370/0690<br>1 0 01025 0 00 0895+21<br>E. BR. WHITE CLAY CREEK                                    |
| BMSBG 15/0001/0371/0741 0371/0741<br>018 "DIA CIRC CONCR<br>LEN=0070 INSTALLED UNKN 0371/0522   |  | BMSBG 15/0001/0370/0690<br>018 "DIA CIRC CONCR<br>LEN=0076 INSTALLED UNKN<br>MILEPOST 017.00   |
| 018 "DIA CIRC CONCR<br>LEN=0076 INSTALLED UNKN 0371/0056<br>1 0 01025 0 00 0894+93 089669 FT<br>LENGTH(AH 1865 BK 3324) 0371/0000   |  | 0370/0410<br>0370/0259<br>089638 FT<br>1 0 01025 0 00 0895+21<br>LENGTH(AH 1792 BK 3317)<br>018 "DIA CIRC CONCR<br>LEN=0080 INSTALLED UNKN |
| 018 "DIA CIRC CONCR<br>LEN=0086 INSTALLED UNKN 0361/2997  |  | 0360/3301<br>018 "DIA CIRC CONCR<br>LEN=0080 INSTALLED UNKN  |
| MILEPOST 017.00 0361/2846<br>018 "DIA CIRC CONCR<br>LEN=0086 INSTALLED UNKN 0361/2597<br>018 "DIA CIRC CONCR<br>LEN=0090 INSTALLED UNKN 0361/2175<br>018 "DIA CIRC CONCR<br>LEN=0090 INSTALLED UNKN 0361/1775<br>018 "DIA CIRC CONCR<br>LEN=0090 INSTALLED UNKN 0361/1395 |  | 0360/2973<br>0360/1363<br>0360/1019<br>018 "DIA CIRC CONCR<br>LEN=0080 INSTALLED UNKN<br>RAMP G-4 RD<br>(SR8013 SEG 0750/0980)             |
| RAMP RD<br>(SR8013 SEG 0500/0000) 0361/0980   |  | 0360/0965<br>0360/0600<br>018 "DIA CIRC CONCR<br>LEN=0080 INSTALLED UNKN<br>018 "DIA CIRC CONCR<br>LEN=0080 INSTALLED UNKN                 |
| 018 "H 12"W ELLIP CONC<br>LEN=0048 INSTALLED UNKN 0361/0556   |  | 0360/0110<br>018 "DIA CIRC CONCR<br>LEN=0065 INSTALLED UNKN  |
| 018 "DIA CIRC CONCR<br>LEN=0058 INSTALLED UNKN 0361/0058<br>1 0 01025 0 00 0862+04 086345 FT<br>GAP-NEWPORT PIKE (  |  | 086321 FT 1 0 01025 0 00 0862+04<br>GAP-NEWPORT PIKE (   |

EXTRACT DATE: 12/28/2024 ROADWAY MANAGEMENT SYSTEM PAGE NUMBER: 17  
PRINT DATE: 12/30/2024 SLD COUNTY/SR - ANNUAL PRINT COUNTY: CHESTER

DIR: N TOTAL LEN: 28.049 MI. DIST: 06-2 SR: 1  
LEFT MUN: LONDON GROVE T RIGHT MUN: LONDON GROVE T

|   |  |  |   |
|---|--|--|---|
| OP ID 15/0041/0120/0229<br>LENGTH(AH 3324 BK 1609) 0361/0000<br>018 "DIA CIRC CONCR<br>LEN=0066 INSTALLED UNKN 0351/1257    |    | 0360/0000<br>0350/1183<br>0350/0670<br>0350/0664<br>0350/0225<br>084733 FT<br>0350/0000<br>0340/1914<br>0340/1560<br>0340/1450<br>0340/1150<br>0340/0650<br>0340/0362<br>0340/0032<br>082765 FT<br>0340/0000<br>0330/2862<br>0330/2386 | OP ID 15/0041/0120/0229<br>LENGTH(AH 3317 BK 1588)<br>018 "DIA CIRC CONCR<br>LEN=0082 INSTALLED UNKN<br>024 "DIA CIRC CONCR<br>LEN=0060 INSTALLED UNKN<br>RAMP G-1 RD<br>(SR8013 SEG 0010/0000)<br>036 "DIA CIRC CONCR<br>LEN=0075 INSTALLED UNKN<br>1 0 01025 0 00 0844+98<br>LENGTH(AH 1588 BK 1968)<br>MILEPOST 016.00<br>024 "DIA CIRC CONCR<br>LEN=0085 INSTALLED UNKN<br>048 "DIA CIRC CONCR<br>LEN=0082 INSTALLED UNKN<br>018 "DIA CIRC CONCR<br>LEN=0082 INSTALLED UNKN<br>018 "DIA CIRC CONCR<br>LEN=0074 INSTALLED UNKN<br>018 "DIA CIRC CONCR<br>LEN=0074 INSTALLED UNKN<br>BMSSEN 15/0001/0341/0000<br>1 0 01025 0 00 0826+18<br>082827 FT<br>E. BR. WHITE CLAY CREEK<br>BMSBG 15/0001/0341/0000<br>LENGTH(AH 1968 BK 3371)<br>018 "DIA CIRC CONCR<br>LEN=0078 INSTALLED UNKN<br>018 "DIA CIRC METAL<br>LEN=0078 INSTALLED UNKN |
| 018 "DIA CIRC CONCR<br>LEN=0045 INSTALLED UNKN 0351/0732  |    |  |   |
| RAMP RD<br>(SR8013 SEG 0250/0900) 0351/0663<br>018 "DIA CIRC CONCR<br>LEN=0060 INSTALLED UNKN 0351/0300                     |    |  |   |
| 1 0 01025 0 00 0846+49 084736 FT<br>LENGTH(AH 1609 BK 1909) 0351/0000   |    |  |   |
| 024 "DIA CIRC METAL<br>LEN=0086 INSTALLED UNKN 0341/1487  |    |  |   |
| MILEPOST 016.00 0341/1288   |    |  |   |
| 018 "DIA CIRC CONCR<br>LEN=0055 INSTALLED UNKN 0341/0750  |  |  |   |
| BMSSEN 15/0001/0341/0000 0341/0032  |  |  |   |
| 1 0 01025 0 00 0826+18 082827 FT<br>E. BR. WHITE CLAY CREEK<br>BMSBG 15/0001/0341/0000<br>LENGTH(AH 1909 BK 3321) 0341/0000 |  |  |   |
| 018 "DIA CIRC CONCR<br>LEN=0064 INSTALLED UNKN 0331/2316<br>018 "DIA CIRC CONCR<br>LEN=0060 INSTALLED UNKN 0331/1725        |  |  |   |

018 "DIA CIRC CONCR

EXTRACT DATE: 12/28/2024 ROADWAY MANAGEMENT SYSTEM PAGE NUMBER: 16  
PRINT DATE: 12/30/2024 SLD COUNTY/SR - ANNUAL PRINT COUNTY: CHESTER

DIR: N TOTAL LEN: 28.049 MI. DIST: 06-2 SR: 1  
LEFT MUN: LONDON GROVE T RIGHT MUN: LONDON GROVE T

|  |  |
|--|--|
| 018 "DIA CIRC CONCR<br>LEN=0065 INSTALLED UNKN 0331/1360<br>RAMP RD<br>(SR8011 SEG 0510/0000) 0331/1209          | 0330/1436 LEN=0070 INSTALLED UNKN  |
| 018 "DIA CIRC CONCR<br>LEN=0065 INSTALLED UNKN 0331/0870<br>RAMP RD<br>(SR8011 SEG 0520/0630) 0331/0496          | 0330/0940 018 "DIA CIRC CONCR<br>LEN=0080 INSTALLED UNKN                                       |
|  | 0330/0483 018 "DIA CIRC CONCR<br>LEN=0078 INSTALLED UNKN                                       |
|  | 0330/0430 018 "DIA CIRC CONCR<br>LEN=0078 INSTALLED UNKN                                       |
| 1 0 01025 0 00 0793+01 079506 FT<br>CHATHAM ROAD<br>OP ID 15/0841/0190/1590<br>LENGTH(AH 3321 BK 2762) 0331/0000 | 079394 FT 1 0 01025 0 00 0793+01<br>CHATHAM ROAD<br>OP ID 15/0841/0190/1590<br>MILEPOST 015.00 |
| 018 "DIA CIRC CONCR<br>LEN=0055 INSTALLED UNKN 0321/2690   | 0330/0000 LENGTH(AH 3371 BK 2698)  |
|  | 0320/2650 018 "DIA CIRC CONCR<br>LEN=0072 INSTALLED UNKN                                       |
|  | 0320/2366 018 "DIA CIRC CONCR<br>LEN=0084 INSTALLED UNKN                                       |
|  | 0320/2195 RAMP RD<br>(SR8011 SEG 0020/0620)  |
| MILEPOST 015.00 0321/2103  |  |
| 024 "DIA CIRC METAL<br>LEN=0060 INSTALLED UNKN 0321/1988   |  |
|  | 0320/1500 RAMP RD<br>(SR8011 SEG 0010/0000)  |
| 018 "DIA CIRC CONCR<br>LEN=0070 INSTALLED UNKN 0321/1020   | 0320/1042 018 "DIA CIRC CONCR<br>LEN=0110 INSTALLED UNKN                                       |
| 018 "DIA CIRC CONCR<br>LEN=0070 INSTALLED UNKN 0321/0670   |  |
| 018 "DIA CIRC CONCR<br>LEN=0034 INSTALLED UNKN 0321/0326   | 0320/0650 018 "DIA CIRC CONCR<br>LEN=0030 INSTALLED UNKN                                       |
|  | 0320/0300 024 "DIA CIRC CONCR<br>LEN=0030 INSTALLED UNKN                                       |
|  | 0320/0145 018 "DIA CIRC CONCR<br>LEN=0084 INSTALLED UNKN                                       |
| 1 0 01025 0 00 0769+92 076744 FT<br>LENGTH(AH 2762 BK 1157) 0321/0000  | 076696 FT 1 0 01025 0 00 0769+89<br>VILLAGE: WEST GROVE<br>LENGTH(AH 2698 BK 1164)             |
|  | 0320/0000  |

EXTRACT DATE: 12/28/2024 ROADWAY MANAGEMENT SYSTEM PAGE NUMBER: 15  
PRINT DATE: 12/30/2024 SLD COUNTY/SR - ANNUAL PRINT COUNTY: CHESTER

DIR: N TOTAL LEN: 28.049 MI. DIST: 06-2 SR: 1  
LEFT MUN: LONDON GROVE T RIGHT MUN: LONDON GROVE T

|  |  |           |  |
|--|--|-----------|--|
| 018 "DIA CIRC CONCR<br>LEN=0034 INSTALLED UNKN 0311/1030 |  | 0310/1042 | 018 "DIA CIRC CONCR<br>LEN=0075 INSTALLED UNKN |
| BMSSEN 15/0001/0311/0000 0311/0093                       |  | 0310/0097 | BMSSEN 15/0001/0310/0000                       |
| 1 0 01025 0 00 0754+20 075587 FT                         |  | 075532 FT | 1 0 01025 0 00 0754+20                         |
| GUERNSEY RD  |  |           | VILLAGE: GREENFIELD                            |
| BMSBG 15/0001/0311/0000                                  |  |           | GUERNSEY RD                                    |
| LENGTH(AH 1157 BK 2391) 0311/0000                        |  | 0310/0000 | BMSBG 15/0001/0310/0000                        |
| 018 "DIA CIRC CONCR                                      |  |           | LENGTH(AH 1164 BK 2387)                        |
| LEN=0034 INSTALLED UNKN 0301/2326                        |  |           |  |
|  |  | 0300/2286 | 018 "DIA CIRC CONCR                            |
|  |  |           | LEN=0032 INSTALLED UNKN                        |
| 018 "DIA CIRC CONCR                                      |  | 0300/2105 | 018 "DIA CIRC CONCR                            |
| LEN=0020 INSTALLED UNKN 0301/1674                        |  |           | LEN=0032 INSTALLED UNKN                        |
|  |  | 0300/1550 | 018 "DIA CIRC CONCR                            |
|  |  |           | LEN=0035 INSTALLED UNKN                        |
|  |  | 0300/1142 | 018 "DIA CIRC CONCR                            |
|  |  | 0300/0966 | LEN=0044 INSTALLED UNKN                        |
| 018 "DIA CIRC CONCR                                      |  |           | MILEPOST 014.00                                |
| LEN=0020 INSTALLED UNKN 0301/0914                        |  |           |  |
| MILEPOST 014.00 0301/0348                                |  |           |  |
| 018 "DIA CIRC CONCR                                      |  |           |  |
| LEN=0020 INSTALLED UNKN 0301/0030                        |  |           |  |
|  |  | 073145 FT | 1 0 01025 0 00 0730+50                         |
| 1 0 01025 0 00 0730+50 073196 FT                         |  |           | VILLAGE: LONDON GROVE T                        |
| WHITE CLAY   |  |           | WHITE CLAY                                     |
| STRUCTURE LENGTH 22 FT                                   |  |           | STRUCTURE LENGTH 22 FT                         |
| BMSID 15/0001/0300/0000                                  |  |           | BMSID 15/0001/0300/0000                        |
| LENGTH(AH 2391 BK 3554) 0301/0000                        |  | 0300/0000 | LENGTH(AH 2387 BK 3528)                        |
|  |  |           | LONDON GROVE                                   |
|  |  | 0290/3185 | PENN T   |
| LONDON GROVE   |  |           |  |
| PENN T   |  |           |  |
| 018 "DIA CIRC CONCR                                      |  |           |  |
| LEN=0060 INSTALLED UNKN 0291/2655                        |  |           |  |
| 018 "DIA CIRC CONCR                                      |  |           |  |
| LEN=0030 INSTALLED UNKN 0291/2338                        |  |           |  |
| 018 "DIA CIRC CONCR                                      |  |           |  |
| LEN=0030 INSTALLED UNKN 0291/1790                        |  |           |  |
| 018 "DIA CIRC CONCR                                      |  |           |  |
| LEN=0060 INSTALLED UNKN 0291/1785                        |  |           |  |
|  |  | 0290/1725 | 018 "DIA CIRC CONCR                            |
| 018 "DIA CIRC CONCR                                      |  |           | LEN=0074 INSTALLED UNKN                        |
| LEN=0070 INSTALLED UNKN 0291/1360                        |  |           |  |

EXTRACT DATE: 12/28/2024 ROADWAY MANAGEMENT SYSTEM PAGE NUMBER: 14  
PRINT DATE: 12/30/2024 SLD COUNTY/SR - ANNUAL PRINT COUNTY: CHESTER

DIR: N TOTAL LEN: 28.049 MI. DIST: 06-2 SR: 1  
LEFT MUN: PENN T RIGHT MUN: PENN T

|   |                                     |   |
|---|-------------------------------------|---|
| 018 "DIA CIRC CONCR<br>LEN=0070 INSTALLED UNKN 0291/0871              | 0290/1315                           | 018 "DIA CIRC CONCR<br>LEN=0074 INSTALLED UNKN  |
| 018 "DIA CIRC CONCR<br>LEN=0070 INSTALLED UNKN 0291/0321              | 0290/0835                           | 018 "DIA CIRC CONCR<br>LEN=0074 INSTALLED UNKN  |
| 1 0 01025 0 00 0694+92 069642 FT<br>LENGTH(AH 3554 BK 2509) 0291/0000 | 0290/0274<br>069617 FT<br>0290/0000 | 018 "DIA CIRC CONCR<br>LEN=0074 INSTALLED UNKN<br>1 0 01025 0 00 0695+07<br>LENGTH(AH 3528 BK 2642)<br>024 "DIA CIRC CONCR<br>LEN=0066 INSTALLED UNKN |
| 018 "DIA CIRC CONCR<br>LEN=0072 INSTALLED UNKN 0281/2390              | 0280/2400                           |   |
| MILEPOST 013.00 0281/1149   | 0280/1864                           | MILEPOST 013.00   |
| 018 "DIA CIRC CONCR<br>LEN=0072 INSTALLED UNKN 0281/0580              | 0280/0690                           | 018 "DIA CIRC CONCR<br>LEN=0048 INSTALLED UNKN  |
| 1 0 01025 0 00 0669+87 067133 FT<br>LENGTH(AH 2509 BK 2485) 0281/0000 | 066975 FT<br>0280/0000              | 1 0 01025 0 00 0669+52<br>VILLAGE: PENN TOWNSHIP<br>LENGTH(AH 2642 BK 2356)<br>RAMP E-4 RD<br>(SR8009 SEG 0750/0662)                                  |
| RAMP E-3 RD<br>(SR8009 SEG 0500/0000) 0271/2015                       | 0270/2033                           |   |
| 018 "DIA CIRC CONCR<br>LEN=0062 INSTALLED UNKN 0271/1930              | 0270/1858                           | 018 "DIA CIRC CONCR<br>LEN=0060 INSTALLED UNKN  |
| 018 "DIA CIRC CONCR<br>LEN=0060 INSTALLED UNKN 0271/1454              | 0270/1384                           | 018 "DIA CIRC CONCR<br>LEN=0065 INSTALLED UNKN  |
| OP ID 15/0796/0060/1101 0271/1441                                     | 0270/1351                           | JENNERSVILLE ROAD<br>OP ID 15/0796/0060/1101  |
| 018 "DIA CIRC CONCR<br>LEN=0078 INSTALLED UNKN 0271/1111              | 0270/0977                           | 018 "DIA CIRC CONCR<br>LEN=0065 INSTALLED UNKN  |
| 018 "DIA CIRC CONCR<br>LEN=0078 INSTALLED UNKN 0271/0751              | 0270/0603                           | RAMP E-1 RD<br>(SR8009 SEG 0010/0000)   |
| RAMP E-2 RD<br>(SR8009 SEG 0250/0686) 0271/0731                       |                                     |   |



EXTRACT DATE: 12/28/2024 ROADWAY MANAGEMENT SYSTEM PAGE NUMBER: 13  
PRINT DATE: 12/30/2024 SLD COUNTY/SR - ANNUAL PRINT COUNTY: CHESTER

DIR: N TOTAL LEN: 28.049 MI. DIST: 06-2 SR: 1  
LEFT MUN: PENN T RIGHT MUN: PENN T

|   |           |  |
|---|-----------|--|
| 018 "DIA CIRC CONCR<br>LEN=0068 INSTALLED UNKN 0271/0440              | 0270/0552 | 018 "DIA CIRC CONCR<br>LEN=0060 INSTALLED UNKN   |
| 1 0 01025 0 00 0645+02 064648 FT<br>LENGTH(AH 2485 BK 2499) 0271/0000 | 064619 FT | 1 0 01025 0 00 0645+21<br>VILLAGE: JENNERSVILLE<br>018 "DIA CIRC CONCR<br>LEN=0064 INSTALLED UNKN<br>LENGTH(AH 2356 BK 2518) |
| 018 "DIA CIRC CONCR<br>LEN=0076 INSTALLED UNKN 0261/1990              | 0270/0000 |  |
| 018 "DIA CIRC CONCR<br>LEN=0076 INSTALLED UNKN 0261/1465              | 0260/1481 | MILEPOST 012.00  |
| 018 "DIA CIRC CONCR<br>LEN=0076 INSTALLED UNKN 0261/0990              | 0260/1442 | 018 "DIA CIRC CONCR<br>LEN=0064 INSTALLED UNKN   |
| MILEPOST 012.00 0261/0925   |           |  |
| 018 "DIA CIRC CONCR<br>LEN=0076 INSTALLED UNKN 0261/0540              |           |  |
| 018 "DIA CIRC CONCR<br>LEN=0076 INSTALLED UNKN 0261/0090              |           |  |
| 1 0 01025 0 00 0620+03 062149 FT<br>LENGTH(AH 2499 BK 2091) 0261/0000 | 062101 FT | 1 0 01025 0 00 0620+03<br>LENGTH(AH 2518 BK 2044)  |
|   | 0260/0000 |  |
| 024 "DIA CIRC CONCR<br>LEN=0048 INSTALLED UNKN 0251/1266              | 0250/1450 | 024 "DIA CIRC METAL<br>LEN=0055 INSTALLED UNKN   |
| 018 "DIA CIRC CONCR<br>LEN=0064 INSTALLED UNKN 0251/0952              |           |  |
| 018 "DIA CIRC METAL<br>LEN=0048 INSTALLED UNKN 0251/0010              |           |  |
| 1 0 01025 0 00 0599+65 060058 FT<br>PUSEY MILL RD                     | 060057 FT | 1 0 01025 0 00 0599+65<br>PUSEY MILL RD  |
| OP ID 15/3198/0010/0000<br>LENGTH(AH 2091 BK 2226) 0251/0000          | 0250/0000 | OP ID 15/3198/0010/0000<br>LENGTH(AH 2044 BK 2292)<br>018 "DIA CIRC CONCR<br>LEN=0055 INSTALLED UNKN                         |
| 018 "DIA CIRC CONCR<br>LEN=0060 INSTALLED UNKN 0241/1880              | 0240/2186 |  |
| 018 "DIA CIRC CONCR<br>LEN=0060 INSTALLED UNKN 0241/1505              | 0240/1795 | 018 "DIA CIRC CONCR<br>LEN=0065 INSTALLED UNKN   |
|   | 0240/1411 | 018 "DIA CIRC CONCR<br>LEN=0055 INSTALLED UNKN   |

EXTRACT DATE: 12/28/2024 ROADWAY MANAGEMENT SYSTEM PAGE NUMBER: 12  
PRINT DATE: 12/30/2024 SLD COUNTY/SR - ANNUAL PRINT COUNTY: CHESTER

DIR: N TOTAL LEN: 28.049 MI. DIST: 06-2 SR: 1  
LEFT MUN: PENN T RIGHT MUN: PENN T

018 "DIA CIRC CONCR  
LEN=0060 INSTALLED UNKN 0241/1120

BMS EN 15/0001/0241/0000 0241/0042

1 0 01025 0 00 0577+03 057832 FT

EAST BR. BIG ELK CREEK

BMSBG 15/0001/0241/0000

PENN

UPPER OXFORD T

LENGTH(AH 2226 BK 2693) 0241/0000  
MILEPOST 011.00 0235/2565

018 "DIA CIRC CONCR  
LEN=0074 INSTALLED UNKN 0235/1623

018 "DIA CIRC CONCR  
LEN=0074 INSTALLED UNKN 0235/0478

0 0 00000 0 00 0000+00 055139 FT  
LENGTH(AH 2693 BK 1437) 0235/0000

018 "DIA CIRC CONCR  
LEN=0074 INSTALLED UNKN 0231/0760

018 "DIA CIRC CONCR  
LEN=0074 INSTALLED UNKN 0231/0300

1 0 01025 0 00 0545+04 053702 FT

RAMP D-3 RD

(SR8007 SEG 0500/0000)

LENGTH(AH 1437 BK 0653) 0231/0000

018 "DIA CIRC CONCR  
LEN=0080 INSTALLED UNKN 0221/0640

018 "DIA CIRC CONCR  
LEN=0080 INSTALLED UNKN 0221/0270

0240/1030  
0240/0577

0240/0090  
0240/0042  
057765 FT

0240/0000

0234/0546

055750 FT  
0234/0000

0230/1550

0230/0470

054006 FT

0230/0000

0220/0960

0220/0396

018 "DIA CIRC CONCR  
LEN=0055 INSTALLED UNKN  
MILEPOST 011.00

018 "DIA CIRC METAL  
LEN=0060 INSTALLED UNKN

BMS EN 15/0001/0240/0000  
1 0 01025 0 00 0577+03

VILLAGE: PENN TOWNSHIP

EAST BR. BIG ELK CREEK

BMSBG 15/0001/0240/0000

PENN

UPPER OXFORD T

LENGTH(AH 2292 BK 2015)

018 "DIA CIRC CONCR  
LEN=0080 INSTALLED UNKN

0 0 00000 0 00 0000+00  
LENGTH(AH 2015 BK 1744)

018 "DIA CIRC CONCR  
LEN=0075 INSTALLED UNKN

018 "DIA CIRC CONCR  
LEN=0055 INSTALLED UNKN

1 0 01025 0 00 0545+08

RAMP D-1 RD

(SR8007 SEG 0750/0898)

LENGTH(AH 1744 BK 0972)



018 "DIA CIRC CONCR  
LEN=0070 INSTALLED UNKN

RAMP LD-1 RD  
(SR8007 SEG 0760/0000)

018 "DIA CIRC CONCR

EXTRACT DATE: 12/28/2024 ROADWAY MANAGEMENT SYSTEM PAGE NUMBER: 11  
PRINT DATE: 12/30/2024 SLD COUNTY/SR - ANNUAL PRINT COUNTY: CHESTER

DIR: N TOTAL LEN: 28.049 MI. DIST: 06-2 SR: 1  
LEFT MUN: UPPER OXFORD T RIGHT MUN: UPPER OXFORD T

|                                   |  |                                   |
|-----------------------------------|--|-----------------------------------|
| 1 0 01025 0 00 0529+51 053049 FT  |  | 0220/0260 LEN=0080 INSTALLED UNKN |
| NEWARK ROAD                       |  | 0220/0081 MILEPOST 010.00         |
| OP ID 15/0896/0170/1683           |  | 053034 FT 1 0 01025 0 00 0529+51  |
| LENGTH(AH 0653 BK 3415) 0221/0000 |    | NEWARK ROAD                       |
| 018 "DIA CIRC CONCR               |  | OP ID 15/0896/0170/1683           |
| LEN=0090 INSTALLED UNKN 0211/3350 |  | LENGTH(AH 0972 BK 3451)           |
| MILEPOST 010.00 0211/2836         |  | 018 "DIA CIRC CONCR               |
| RAMP D-2 RD                       |  | LEN=0090 INSTALLED UNKN           |
| (SR8007 SEG 0250/0572) 0211/2780  |  |                                   |
| 018 "DIA CIRC CONCR               |  |                                   |
| LEN=0080 INSTALLED UNKN 0211/2315 |  |                                   |
|                                   |  | 0210/3430                         |
|                                   |  | 018 "DIA CIRC CONCR               |
|                                   |  | LEN=0090 INSTALLED UNKN           |
|                                   |  | 018 "DIA CIRC CONCR               |
|                                   |  | LEN=0062 INSTALLED UNKN           |
|                                   |  | 018 "DIA CIRC CONCR               |
|                                   |  | LEN=0060 INSTALLED UNKN           |
|                                   |  | 018 "DIA CIRC CONCR               |
|                                   |  | LEN=0065 INSTALLED UNKN           |
| 018 "DIA CIRC CONCR               |  |                                   |
| LEN=0055 INSTALLED UNKN 0211/1136 |  |                                   |
|                                   |  | 018 "DIA CIRC METAL               |
|                                   |  | LEN=0065 INSTALLED UNKN           |
| 018 "DIA CIRC CONCR               |  |                                   |
| LEN=0060 INSTALLED UNKN 0211/0717 |  |                                   |
| 1 0 01025 0 00 0495+27 049634 FT  |  | 049583 FT 1 0 01025 0 00 0495+24  |
| LENGTH(AH 3415 BK 3146) 0211/0000 |  | 0210/0000 LENGTH(AH 3451 BK 3181) |
| 018 "DIA CIRC CONCR               |  |                                   |
| LEN=0075 INSTALLED UNKN 0201/3034 |  |                                   |
|                                   |  | 018 "DIA CIRC CONCR               |
|                                   |  | LEN=0060 INSTALLED UNKN           |
| 018 "DIA CIRC CONCR               |  |                                   |
| LEN=0075 INSTALLED UNKN 0201/2730 |  |                                   |
|                                   |  | 018 "DIA CIRC METAL               |
|                                   |  | LEN=0070 INSTALLED UNKN           |
| 018 "DIA CIRC CONCR               |  |                                   |
| LEN=0075 INSTALLED UNKN 0201/2430 |  |                                   |
|                                   |  | 018 "DIA CIRC CONCR               |
|                                   |  | LEN=0060 INSTALLED UNKN           |
| 018 "DIA CIRC CONCR               |  |                                   |
| LEN=0075 INSTALLED UNKN 0201/2090 |  |                                   |
|                                   |  | 018 "DIA CIRC CONCR               |
|                                   |  | LEN=0065 INSTALLED UNKN           |

UNIVERSITY ROAD

EXTRACT DATE: 12/28/2024 ROADWAY MANAGEMENT SYSTEM PAGE NUMBER: 10  
PRINT DATE: 12/30/2024 SLD COUNTY/SR - ANNUAL PRINT COUNTY: CHESTER

DIR: N TOTAL LEN: 28.049 MI. DIST: 06-2 SR: 1  
LEFT MUN: UPPER OXFORD T RIGHT MUN: UPPER OXFORD T

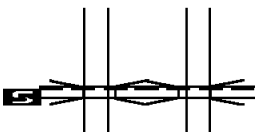
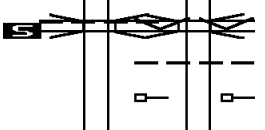
| OP ID 15/3089/0050/0000 0201/2026 |  | UNIVERSITY ROAD         |                         |
|-----------------------------------|--|-------------------------|-------------------------|
|                                   |  | OP ID 15/3089/0050/0000 |                         |
| 018 "DIA CIRC CONCR               |  | 0200/2025               | 018 "DIA CIRC CONCR     |
| LEN=0075 INSTALLED UNKN 0201/1681 |  |                         | LEN=0065 INSTALLED UNKN |
|                                   |  | 0200/1655               | MILEPOST 009.00         |
|                                   |  | 0200/1433               |                         |
| 018 "DIA CIRC CONCR               |  | 0200/1355               | 018 "DIA CIRC CONCR     |
| LEN=0075 INSTALLED UNKN 0201/1381 |  |                         | LEN=0065 INSTALLED UNKN |
|                                   |  | 0200/0990               | 018 "DIA CIRC CONCR     |
|                                   |  |                         | LEN=0065 INSTALLED UNKN |
| UPPER MILEPOST 009.00 0201/0758   |  | 0200/0702               | UPPER OXFORD            |
| LOWER OXFORD T 0201/0689          |  |                         | LOWER OXFORD T          |
|                                   |  | 0200/0535               | 018 "DIA CIRC CONCR     |
|                                   |  | 046402 FT               | LEN=0065 INSTALLED UNKN |
| 1 0 01025 0 00 0462+91 046488 FT  |  |                         | 1 0 01025 0 00 0462+91  |
| WEST BRANCH BIG ELK CR.           |  |                         | VILLAGE: UPPER OXFORD T |
| STRUCTURE LENGTH 20 FT            |  |                         | WEST BRANCH BIG ELK CR. |
| BMSID 15/0001/0200/0000           |  |                         | STRUCTURE LENGTH 20 FT  |
| LENGTH(AH 3146 BK 1559) 0201/0000 |  | 0200/0000               | BMSID 15/0001/0200/0000 |
|                                   |  |                         | LENGTH(AH 3181 BK 1489) |
|                                   |  | 0190/0694               | 018 "DIA CIRC CONCR     |
|                                   |  |                         | LEN=0055 INSTALLED UNKN |
|                                   |  | 0190/0370               | 018 "DIA CIRC CONCR     |
|                                   |  | 044913 FT               | LEN=0070 INSTALLED UNKN |
| 1 0 01025 0 00 0448+21 044929 FT  |  |                         | 1 0 01025 0 00 0448+21  |
| TOWNSHIP ROAD                     |  |                         | TOWNSHIP ROAD           |
| OP ID 15/3196/0010/0000           |  | 0190/0000               | OP ID 15/3196/0010/0000 |
| LENGTH(AH 1559 BK 2753) 0191/0000 |  |                         | LENGTH(AH 1489 BK 2845) |
|                                   |  | 0180/2800               | 018 "DIA CIRC CONCR     |
|                                   |  |                         | LEN=0075 INSTALLED UNKN |
| 018 "DIA CIRC CONCR               |  | 0180/2450               | 018 "DIA CIRC CONCR     |
| LEN=0082 INSTALLED UNKN 0181/2520 |  |                         | LEN=0082 INSTALLED UNKN |
|                                   |  | 0180/2040               | 018 "DIA CIRC CONCR     |
| 018 "DIA CIRC CONCR               |  |                         | LEN=0080 INSTALLED UNKN |
| LEN=0045 INSTALLED UNKN 0181/2085 |  | 0180/1590               | 018 "DIA CIRC CONCR     |
|                                   |  |                         | LEN=0085 INSTALLED UNKN |
|                                   |  | 0180/1155               | 018 "DIA CIRC CONCR     |
|                                   |  |                         | LEN=0080 INSTALLED UNKN |
| 018 "DIA CIRC CONCR               |  |                         |                         |
| LEN=0040 INSTALLED UNKN 0181/1140 |  |                         |                         |

| DIST: 06-2                        |  |  |  |  |  |  |  |  |  | SR: 1                             |  |  |  |  |  |  |  |  |  |
|-----------------------------------|--|--|--|--|--|--|--|--|--|-----------------------------------|--|--|--|--|--|--|--|--|--|
| LEFT MUN: LOWER OXFORD T          |  |  |  |  |  |  |  |  |  | RIGHT MUN: LOWER OXFORD T         |  |  |  |  |  |  |  |  |  |
| 018 "DIA CIRC CONCR               |  |  |  |  |  |  |  |  |  |                                   |  |  |  |  |  |  |  |  |  |
| LEN=0080 INSTALLED UNKN 0181/0780 |  |  |  |  |  |  |  |  |  |                                   |  |  |  |  |  |  |  |  |  |
| 018 "DIA CIRC CONCR               |  |  |  |  |  |  |  |  |  |                                   |  |  |  |  |  |  |  |  |  |
| LEN=0080 INSTALLED UNKN 0181/0475 |  |  |  |  |  |  |  |  |  |                                   |  |  |  |  |  |  |  |  |  |
| 0 01025 0 00 0420+44 042176 FT    |  |  |  |  |  |  |  |  |  | 0180/0452 MILEPOST 008.00         |  |  |  |  |  |  |  |  |  |
| LENGTH(AH 2753 BK 2959) 0181/0000 |  |  |  |  |  |  |  |  |  | 042068 FT 1 0 01025 0 00 0420+03  |  |  |  |  |  |  |  |  |  |
|                                   |  |  |  |  |  |  |  |  |  | 0180/0000 LENGTH(AH 2845 BK 2924) |  |  |  |  |  |  |  |  |  |
| MILEPOST 008.00 0171/2817         |  |  |  |  |  |  |  |  |  | 0170/2850 018 "DIA CIRC CONCR     |  |  |  |  |  |  |  |  |  |
|                                   |  |  |  |  |  |  |  |  |  | LEN=0075 INSTALLED UNKN           |  |  |  |  |  |  |  |  |  |
| 018 "DIA CIRC CONCR               |  |  |  |  |  |  |  |  |  | 0170/2350 018 "DIA CIRC CONCR     |  |  |  |  |  |  |  |  |  |
| LEN=0030 INSTALLED UNKN 0171/2295 |  |  |  |  |  |  |  |  |  | LEN=0096 INSTALLED UNKN           |  |  |  |  |  |  |  |  |  |
|                                   |  |  |  |  |  |  |  |  |  | 0170/1895 018 "DIA CIRC CONCR     |  |  |  |  |  |  |  |  |  |
| 018 "DIA CIRC CONCR               |  |  |  |  |  |  |  |  |  | LEN=0075 INSTALLED UNKN           |  |  |  |  |  |  |  |  |  |
| LEN=0030 INSTALLED UNKN 0171/1880 |  |  |  |  |  |  |  |  |  |                                   |  |  |  |  |  |  |  |  |  |
| 018 "DIA CIRC CONCR               |  |  |  |  |  |  |  |  |  |                                   |  |  |  |  |  |  |  |  |  |
| LEN=0030 INSTALLED UNKN 0171/1500 |  |  |  |  |  |  |  |  |  |                                   |  |  |  |  |  |  |  |  |  |
| 0 01025 0 00 0388+51 039217 FT    |  |  |  |  |  |  |  |  |  | 039144 FT 1 0 01025 0 00 0388+51  |  |  |  |  |  |  |  |  |  |
| WEST BR OF BIG ELK CREE           |  |  |  |  |  |  |  |  |  | WEST BR OF BIG ELK CREE           |  |  |  |  |  |  |  |  |  |
| STRUCTURE LENGTH 12 FT            |  |  |  |  |  |  |  |  |  | STRUCTURE LENGTH 12 FT            |  |  |  |  |  |  |  |  |  |
| BMSID 15/0001/0170/0000           |  |  |  |  |  |  |  |  |  | BMSID 15/0001/0170/0000           |  |  |  |  |  |  |  |  |  |
| LENGTH(AH 2959 BK 1491) 0171/0000 |  |  |  |  |  |  |  |  |  | LENGTH(AH 2924 BK 1524)           |  |  |  |  |  |  |  |  |  |
| 024 "DIA CIRC CONCR               |  |  |  |  |  |  |  |  |  |                                   |  |  |  |  |  |  |  |  |  |
| LEN=0035 INSTALLED UNKN 0161/1300 |  |  |  |  |  |  |  |  |  |                                   |  |  |  |  |  |  |  |  |  |
|                                   |  |  |  |  |  |  |  |  |  | RAMP F RD                         |  |  |  |  |  |  |  |  |  |
|                                   |  |  |  |  |  |  |  |  |  | (SR8005 SEG 0752/1346)            |  |  |  |  |  |  |  |  |  |
| 0 01025 0 00 0375+86 037726 FT    |  |  |  |  |  |  |  |  |  | 0160/1028                         |  |  |  |  |  |  |  |  |  |
| LIMESTONE RD                      |  |  |  |  |  |  |  |  |  | 0160/0391                         |  |  |  |  |  |  |  |  |  |
| P ID 15/0010/0050/1203            |  |  |  |  |  |  |  |  |  | (SR8005 SEG 0762/0000)            |  |  |  |  |  |  |  |  |  |
| LENGTH(AH 1491 BK 3027) 0161/0000 |  |  |  |  |  |  |  |  |  | 037620 FT 1 0 01025 0 00 0375+86  |  |  |  |  |  |  |  |  |  |
|                                   |  |  |  |  |  |  |  |  |  | LIMESTONE RD                      |  |  |  |  |  |  |  |  |  |
|                                   |  |  |  |  |  |  |  |  |  | OP ID 15/0010/0050/1203           |  |  |  |  |  |  |  |  |  |
|                                   |  |  |  |  |  |  |  |  |  | LENGTH(AH 1524 BK 3019)           |  |  |  |  |  |  |  |  |  |
|                                   |  |  |  |  |  |  |  |  |  | 018 "DIA CIRC CONCR               |  |  |  |  |  |  |  |  |  |
|                                   |  |  |  |  |  |  |  |  |  | LEN=0070 INSTALLED UNKN           |  |  |  |  |  |  |  |  |  |
|                                   |  |  |  |  |  |  |  |  |  | MILEPOST 007.00                   |  |  |  |  |  |  |  |  |  |
| RAMP D RD                         |  |  |  |  |  |  |  |  |  |                                   |  |  |  |  |  |  |  |  |  |
| SR8005 SEG 0260/0000) 0151/2660   |  |  |  |  |  |  |  |  |  | 0150/2945                         |  |  |  |  |  |  |  |  |  |
|                                   |  |  |  |  |  |  |  |  |  | 0150/2672                         |  |  |  |  |  |  |  |  |  |
|                                   |  |  |  |  |  |  |  |  |  | 0150/2560                         |  |  |  |  |  |  |  |  |  |
| RAMP C RD                         |  |  |  |  |  |  |  |  |  | 024 "DIA CIRC METAL               |  |  |  |  |  |  |  |  |  |
| SR8005 SEG 0250/1231) 0151/2030   |  |  |  |  |  |  |  |  |  | LEN=0075 INSTALLED UNKN           |  |  |  |  |  |  |  |  |  |
| MILEPOST 007.00 0151/2021         |  |  |  |  |  |  |  |  |  |                                   |  |  |  |  |  |  |  |  |  |

DIR: N TOTAL LEN: 28.049 MI. DIST: 06-2 SR: 1  
LEFT MUN: LOWER OXFORD T RIGHT MUN: LOWER OXFORD T

EXTRACT DATE: 12/28/2024 ROADWAY MANAGEMENT SYSTEM PAGE NUMBER: 7  
PRINT DATE: 12/30/2024 SLD COUNTY/SR - ANNUAL PRINT COUNTY: CHESTER

DIR: N TOTAL LEN: 28.049 MI. DIST: 06-2 SR: 1  
LEFT MUN: LOWER OXFORD T RIGHT MUN: LOWER OXFORD T

|  |  |   |
|--|--|---|
| OP ID 15/3085/0020/0000<br>LOWER OXFORD<br>OXFORD B<br>LENGTH(AH 2127 BK 3220) 0131/0000 |    | OP ID 15/3085/0020/0000<br>LOWER OXFORD<br>OXFORD B<br>LENGTH(AH 2057 BK 3144)<br>018 "DIA CIRC CONCR<br>LEN=0055 INSTALLED UNKN                    |
| 024 "DIA CIRC METAL<br>LEN=0058 INSTALLED UNKN 0121/2776                                 | ---  | 0120/2320 018 "DIA CIRC CONCR<br>LEN=0055 INSTALLED UNKN  |
| 024 "DIA CIRC CONCR<br>LEN=0060 INSTALLED UNKN 0121/2310                                 | ---  |   |
| 024 "DIA CIRC METAL<br>LEN=0060 INSTALLED UNKN 0121/1860                                 | ---  |   |
| 018 "DIA CIRC CONCR<br>LEN=0070 INSTALLED UNKN 0121/1314                                 | ---  | 0120/1500 060 "DIA CIRC METAL<br>LEN=0060 INSTALLED UNKN  |
| RAMP B-3 RD<br>(SR8003 SEG 0500/0000) 0121/0711  | ==   | 0120/0856 RAMP B-4 RD<br>(SR8003 SEG 0750/0778)   |
| 018 "DIA CIRC CONCR<br>LEN=0060 INSTALLED UNKN 0121/0608                                 | ---  |   |
|  | ---  | 0120/0500 018 "DIA CIRC CONCR<br>LEN=0070 INSTALLED UNKN  |
|  | ---  | 0120/0435 OXFORD<br>LOWER OXFORD T  |
| OXFORD<br>LOWER OXFORD T 0121/0310   | ---  |   |
| 018 "DIA CIRC CONCR<br>LEN=0042 INSTALLED UNKN 0121/0106                                 | ---  | 0120/0105 018 "DIA CIRC CONCR<br>LEN=0050 INSTALLED UNKN  |
| 1 0 01025 0 00 0267+66 026845 FT<br>LANCASTER PIKE                                       | ---  | 026895 FT 1 0 01025 0 00 0267+66<br>VILLAGE: OXFORD BOROUGH<br>LANCASTER PIKE   |
| OP ID 15/0472/0160/1260<br>LOWER OXFORD<br>OXFORD B<br>LENGTH(AH 3220 BK 2222) 0121/0000 |  | OP ID 15/0472/0160/1260<br>LENGTH(AH 3144 BK 2255)<br>LOWER OXFORD<br>OXFORD B<br>MILEPOST 005.00<br>018 "DIA CIRC CONCR<br>LEN=0040 INSTALLED UNKN |
| 024 "DIA CIRC METAL<br>LEN=0030 INSTALLED UNKN 0111/1765                                 | ---  |   |
| MILEPOST 005.00 0111/1556  | ---  |   |
| RAMP B-2 RD<br>(SR8003 SEG 0250/0810) 0111/1342  | ==   |   |

018 "DIA CIRC CONCR

EXTRACT DATE: 12/28/2024 ROADWAY MANAGEMENT SYSTEM PAGE NUMBER: 6  
PRINT DATE: 12/30/2024 SLD COUNTY/SR - ANNUAL PRINT COUNTY: CHESTER

DIR: N TOTAL LEN: 28.049 MI. DIST: 06-2 SR: 1  
LEFT MUN: OXFORD B RIGHT MUN: OXFORD B

|   |  |
|---|--|
| 018 "DIA CIRC CONCR<br>LEN=0030 INSTALLED UNKN 0111/1275  | 0110/1315 LEN=0040 INSTALLED UNKN  |
| 018 "DIA CIRC CONCR<br>LEN=0030 INSTALLED UNKN 0111/0850  | 0110/1266 RAMP B-1 RD<br>(SR8003 SEG 0010/0000)  |
| 018 "DIA CIRC CONCR<br>LEN=0030 INSTALLED UNKN 0111/0360  |  |
| OXFORD<br>LOWER OXFORD T 0111/0345  |  |
| 1 0 01025 0 00 0245+08 024623 FT  | 0110/0245 OXFORD<br>024640 FT LOWER OXFORD T   |
| TWEED CREEK<br>STRUCTURE LENGTH 16 FT<br>BMSID 15/0001/0110/0000<br>LENGTH(AH 2222 BK 2544) 0111/0000 | 1 0 01025 0 00 0245+08<br>VILLAGE: LOWER OXFORD T<br>TWEED CREEK<br>STRUCTURE LENGTH 16 FT<br>BMSID 15/0001/0110/0000<br>LENGTH(AH 2255 BK 2578) 0110/0000 |
| LOWER OXFORD<br>EAST NOTTINGHAM T 0101/2395   | 0100/2445 EAST NOTTINGHAM T<br>018 "DIA CIRC CONCR<br>LEN=0055 INSTALLED UNKN  |
| CAVC 014 0101/2004M   | 0100/2060 0100/2004 CAVC 014   |
| 018 "DIA CIRC CONCR<br>LEN=0055 INSTALLED UNKN 0101/1425  | 030 "DIA CIRC CONCR<br>LEN=0060 INSTALLED UNKN   |
| 036 "DIA CIRC CONCR<br>LEN=0055 INSTALLED UNKN 0101/1205  | 0100/1295 018 "DIA CIRC CONCR<br>LEN=0055 INSTALLED UNKN   |
| HOPEWELL RD<br>OP ID 15/3016/0060/0000 0101/0748  | 0100/0880 HOPEWELL RD<br>0100/0777 OP ID 15/3016/0060/0000   |
| 018 "DIA CIRC CONCR<br>LEN=0070 INSTALLED UNKN 0101/0730  |  |
| 015 "DIA CIRC CONCR<br>LEN=0076 INSTALLED UNKN 0101/0328  |  |
| 1 0 01025 0 00 0220+22 022079 FT  | 022062 FT 1 0 01025 0 00 0220+22   |
| TWEED BR.<br>STRUCTURE LENGTH 14 FT<br>BMSID 15/0001/0100/0000<br>LENGTH(AH 2544 BK 2514) 0101/0000   | TWEED BR.<br>STRUCTURE LENGTH 14 FT<br>BMSID 15/0001/0100/0000<br>LENGTH(AH 2578 BK 2478) 0100/0000  |
| 018 "DIA CIRC CONCR<br>LEN=0060 INSTALLED UNKN 0091/2330  |  |
| 018 "DIA CIRC CONCR<br>LEN=0060 INSTALLED UNKN 0091/1988  |  |
|   | 0090/1633 MILEPOST 004.00<br>018 "DIA CIRC CONCR   |



DIR: N TOTAL LEN: 28.049 MI. DIST: 06-2 SR: 1  
LEFT MUN: EAST NOTTINGHAM T RIGHT MUN: EAST NOTTINGHAM T

EXTRACT DATE: 12/28/2024 ROADWAY MANAGEMENT SYSTEM PAGE NUMBER: 4  
PRINT DATE: 12/30/2024 SLD COUNTY/SR - ANNUAL PRINT COUNTY: CHESTER

DIR: N TOTAL LEN: 28.049 MI. DIST: 06-2 SR: 1  
LEFT MUN: EAST NOTTINGHAM T RIGHT MUN: EAST NOTTINGHAM T

|                         |           |      |           |     |     |     |     |           |                                       |           |      |
|-------------------------|-----------|------|-----------|-----|-----|-----|-----|-----------|---------------------------------------|-----------|------|
| LEN=0082                | INSTALLED | UNKN | 0061/1465 | --- | --- | --- | --- | 0060/1120 | 018 "DIA CIRC METAL<br>LEN=0055       | INSTALLED | UNKN |
| 018 "DIA CIRC CONCR     |           |      |           | --- | --- | --- | --- |           |                                       |           |      |
| LEN=0060                | INSTALLED | UNKN | 0061/0915 | --- | --- | --- | --- | 0060/0655 | 018 "DIA CIRC METAL<br>LEN=0060       | INSTALLED | UNKN |
|                         |           |      |           | --- | --- | --- | --- | 0060/0195 | 018 "DIA CIRC CONCR<br>LEN=0070       | INSTALLED | UNKN |
|                         |           |      |           | --- | --- | --- | --- | 0060/0100 | EAST NOTTINGHAM<br>WEST NOTTINGHAM T  |           |      |
| 018 "DIA CIRC CONCR     |           |      |           | --- | --- | --- | --- |           |                                       |           |      |
| LEN=0080                | INSTALLED | UNKN | 0061/0010 | --- | --- | --- | --- | 012225 FT | 1 0 01025 0 00 0123+29                |           |      |
| 1 0 01025 0 00 0123+29  |           |      | 012289 FT |     |     |     |     |           | VILLAGE: E NOTTINGHAM T               |           |      |
| RAMP A-3 RD             |           |      |           |     |     |     |     | 0060/0000 | LENGTH(AH 2723 BK 1187)               |           |      |
| (SR8001 SEG 0502/0000)  |           |      |           |     |     |     |     |           |                                       |           |      |
| LENGTH(AH 2671 BK 1253) |           |      | 0061/0000 | --- | --- | --- | --- |           |                                       |           |      |
| 018 "DIA CIRC CONCR     |           |      |           | --- | --- | --- | --- |           |                                       |           |      |
| LEN=0090                | INSTALLED | UNKN | 0051/1015 | --- | --- | --- | --- | 0050/0850 | 018 "DIA CIRC CONCR<br>LEN=0055       | INSTALLED | UNKN |
|                         |           |      |           | --- | --- | --- | --- | 0050/0805 | RAMP A-2 RD<br>(SR8001 SEG 0750/0925) |           |      |
| INNER LOOP A-3 RD       |           |      |           | --- | --- | --- | --- |           |                                       |           |      |
| (SR8001 SEG 0512/0638)  |           |      | 0051/0486 | --- | --- | --- | --- |           |                                       |           |      |
| EAST NOTTINGHAM         |           |      |           | --- | --- | --- | --- |           |                                       |           |      |
| WEST NOTTINGHAM T       |           |      | 0051/0463 | --- | --- | --- | --- |           |                                       |           |      |
| 018 "DIA CIRC CONCR     |           |      |           | --- | --- | --- | --- |           |                                       |           |      |
| LEN=0072                | INSTALLED | UNKN | 0051/0350 | --- | --- | --- | --- | 011038 FT | 1 0 01025 0 00 0109+68                |           |      |
| 1 0 01025 0 00 0109+68  |           |      | 011036 FT |     |     |     |     |           | VILLAGE: NOTTINGHAM                   |           |      |
| CHRISTINE RD            |           |      |           |     |     |     |     |           | CHRISTINE RD                          |           |      |
| OP ID 15/0272/0070/0197 |           |      |           |     |     |     |     | 0050/0000 | OP ID 15/0272/0070/0197               |           |      |
| LENGTH(AH 1253 BK 2860) |           |      | 0051/0000 | --- | --- | --- | --- |           | LENGTH(AH 1187 BK 2788)               |           |      |
| 018 "DIA CIRC CONCR     |           |      |           | --- | --- | --- | --- |           |                                       |           |      |
| LEN=0096                | INSTALLED | UNKN | 0041/2735 | --- | --- | --- | --- | 0040/2315 | MILEPOST                              | 002.00    |      |
| MILEPOST                | 002.00    |      | 0041/2273 | --- | --- | --- | --- |           |                                       |           |      |
|                         |           |      |           | --- | --- | --- | --- | 0040/2200 | 018 "DIA CIRC CONCR<br>LEN=0045       | INSTALLED | UNKN |
|                         |           |      |           | --- | --- | --- | --- | 0040/1771 | RAMP A-1 RD<br>(SR8001 SEG 0010/0000) |           |      |
|                         |           |      |           | --- | --- | --- | --- | 0040/1240 | 018 "DIA CIRC CONCR<br>LEN=0075       | INSTALLED | UNKN |
| 024 "DIA CIRC CONCR     |           |      |           | --- | --- | --- | --- |           |                                       |           |      |
| LEN=0085                | INSTALLED | UNKN | 0041/1230 | --- | --- | --- | --- | 0040/0700 | 018 "DIA CIRC CONCR<br>LEN=0075       | INSTALLED | UNKN |
|                         |           |      |           | --- | --- | --- | --- |           |                                       |           |      |
| 024 "DIA CIRC CONCR     |           |      |           | --- | --- | --- | --- |           |                                       |           |      |
| LEN=0066                | INSTALLED | UNKN | 0041/0686 | --- | --- | --- | --- |           |                                       |           |      |

DIR: N TOTAL LEN: 28.049 MI. DIST: 06-2 SR: 1  
LEFT MUN: WEST NOTTINGHAM T RIGHT MUN: WEST NOTTINGHAM T

| 018 "DIA CIRC CONCR     | LEN=0325                | INSTALLED UNKN | 0041/0328               | 008250 FT | 1 0 01025 0 00 0081+48 | 008176 FT | VILLAGE: W NOTTINGHAM T |
|-------------------------|-------------------------|----------------|-------------------------|-----------|------------------------|-----------|-------------------------|
| 018 "DIA CIRC CONCR     | LEN=0055                | INSTALLED UNKN | 0041/0045               |           |                        |           |                         |
| 1 0 01025 0 00 0081+48  | 008176 FT               |                |                         |           |                        |           |                         |
| OP ID 15/3195/0010/0000 | LENGTH(AH 2860 BK 3670) | 0041/0000      |                         |           |                        |           |                         |
| 018 "DIA CIRC METAL     | LEN=0056                | INSTALLED UNKN | 0031/3340               |           |                        |           |                         |
| 018 "DIA CIRC CONCR     | LEN=0080                | INSTALLED UNKN | 0031/2925               |           |                        |           |                         |
| 018 "DIA CIRC CONCR     | LEN=0060                | INSTALLED UNKN | 0031/2450               |           |                        |           |                         |
| 018 "DIA CIRC CONCR     | LEN=0060                | INSTALLED UNKN | 0031/2040               |           |                        |           |                         |
| 018 "DIA CIRC CONCR     | LEN=0070                | INSTALLED UNKN | 0031/1540               |           |                        |           |                         |
| 018 "DIA CIRC CONCR     | LEN=0070                | INSTALLED UNKN | 0031/1274               |           |                        |           |                         |
| MILEPOST 001.00         | 0031/0756               |                |                         |           |                        |           |                         |
| 018 "DIA CIRC CONCR     | LEN=0070                | INSTALLED UNKN | 0031/0750               |           |                        |           |                         |
| 018 "DIA CIRC CONCR     | LEN=0070                | INSTALLED UNKN | 0031/0385               |           |                        |           |                         |
| 1 0 01025 0 00 0043+44  | 004506 FT               |                |                         |           |                        |           |                         |
| LENGTH(AH 3670 BK 2970) | 0031/0000               |                |                         |           |                        |           |                         |
| 018 "DIA CIRC CONCR     | LEN=0060                | INSTALLED UNKN | 0021/2892               |           |                        |           |                         |
| LC TO RIDGE RD (CONN)   | 0021/2373               |                |                         |           |                        |           |                         |
| RIDGE RD (T303)         |                         |                |                         |           |                        |           |                         |
| RIDGE RD (T546)         | 0021/2146               |                |                         |           |                        |           |                         |
| 018 "DIA CIRC CONCR     | LEN=0045                | INSTALLED UNKN | 0021/2115               |           |                        |           |                         |
| 008250 FT               | 1 0 01025 0 00 0081+48  | 008176 FT      | VILLAGE: W NOTTINGHAM T |           |                        |           |                         |
| OP ID 15/3195/0010/0000 | LENGTH(AH 2788 BK 3289) | 0040/0000      |                         |           |                        |           |                         |
| 018 "DIA CIRC METAL     | LEN=0085                | INSTALLED UNKN | 0030/2900               |           |                        |           |                         |
| 024 "DIA CIRC METAL     | LEN=0076                | INSTALLED UNKN | 0030/0830               |           |                        |           |                         |
| MILEPOST 001.00         | 0030/0254               |                |                         |           |                        |           |                         |
| 004961 FT               | 1 0 01025 0 00 0050+04  | 0050+04        | VILLAGE: NOTTINGHAM PRK |           |                        |           |                         |
| LENGTH(AH 3289 BK 3370) | 018 "DIA CIRC METAL     | LEN=0045       | INSTALLED UNKN          |           |                        |           |                         |
| 024 "DIA CIRC METAL     | LEN=0035                | INSTALLED UNKN | 0020/2760               |           |                        |           |                         |
| LC FROM RIDGE RD (CONN) | 0020/2359               |                |                         |           |                        |           |                         |
| RIDGE RD (T303)         | 0020/2207               |                |                         |           |                        |           |                         |
| RIDGE RD (T546)         |                         |                |                         |           |                        |           |                         |

EXTRACT DATE: 12/28/2024 ROADWAY MANAGEMENT SYSTEM PAGE NUMBER: 2  
PRINT DATE: 12/30/2024 SLD COUNTY/SR - ANNUAL PRINT COUNTY: CHESTER

DIR: N TOTAL LEN: 28.049 MI. DIST: 06-2 SR: 1  
LEFT MUN: WEST NOTTINGHAM T RIGHT MUN: WEST NOTTINGHAM T

|   |           |     |           |  |
|---|-----------|-----|-----------|--|
| LC FROM RIDGE RD<br>(CONN)                      | 0021/1993 | ==  | 0020/2033 | LC TO RIDGE RD<br>(CONN)                       |
| 018 "DIA CIRC CONCR<br>LEN=0086 INSTALLED UNKN  | 0021/1350 | --- | 0020/2005 | 018 "DIA CIRC CONCR<br>LEN=0055 INSTALLED UNKN |
| 018 "DIA CIRC CONCR<br>LEN=0004 INSTALLED UNKN  | 0021/1315 | --- |           |  |
| 018 "DIA CIRC CONCR<br>LEN=0004 INSTALLED UNKN  | 0021/1314 | --- |           |  |
| 018 "DIA CIRC CONCR<br>LEN=0004 INSTALLED UNKN  | 0021/1288 | --- |           |  |
|   |           | --- | 0020/1220 | 018 "DIA CIRC CONCR<br>LEN=0055 INSTALLED UNKN |
| 018 "DIA CIRC CONCR<br>LEN=0060 INSTALLED UNKN  | 0021/0990 | --- | 0020/1041 | 018 "DIA CIRC CONCR<br>LEN=0049 INSTALLED UNKN |
|   |           | --- | 0020/0890 | 024 "DIA CIRC METAL<br>LEN=0044 INSTALLED UNKN |
| 018 "DIA CIR PLASTIC<br>LEN=0021 INSTALLED UNKN | 0021/0666 | --- |           |  |
| 018 "DIA CIR PLASTIC<br>LEN=0020 INSTALLED UNKN | 0021/0639 | --- |           |  |
| 018 "DIA CIRC CONCR<br>LEN=0070 INSTALLED UNKN  | 0021/0600 | --- |           |  |
| 024 "DIA CIRC CONCR<br>LEN=0004 INSTALLED UNKN  | 0021/0555 | --- |           |  |
| 036 "DIA CIRC CONCR<br>LEN=0004 INSTALLED UNKN  | 0021/0549 | --- |           |  |
|   |           | --- | 0020/0544 | 018 "DIA CIRC CONCR<br>LEN=0004 INSTALLED UNKN |
|   |           | --- | 0020/0515 | 018 "DIA CIRC METAL<br>LEN=0040 INSTALLED UNKN |
| 018 "DIA CIRC CONCR<br>LEN=0076 INSTALLED UNKN  | 0021/0344 | --- |           |  |
|   |           | --- | 0020/0235 | 018 "DIA CIRC METAL<br>LEN=0040 INSTALLED UNKN |
| 018 "DIA CIRC CONCR<br>LEN=0065 INSTALLED UNKN  | 0021/0065 | --- |           |  |
| 1 0 01025 0 00 0014+26 001536 FT                |           | --- | 001591 FT | 1 0 01025 0 00 0016+39                         |
| VILLAGE: WNOTTINGHAM TP                         |           | --- |           | VILLAGE: W NOTTINGHAM T                        |
| LENGTH(AH 2970 BK 1536)                         | 0021/0000 | 5   | 0020/0000 | LENGTH(AH 3370 BK 1591)                        |
|   |           | --- | 0010/1545 | 018 "DIA CIRC METAL<br>LEN=0035 INSTALLED UNKN |
| 024 "DIA CIRC CONCR<br>LEN=0056 INSTALLED UNKN  | 0011/1237 | --- |           |  |

EXTRACT DATE: 12/28/2024 ROADWAY MANAGEMENT SYSTEM PAGE NUMBER: 1  
PRINT DATE: 12/30/2024 SLD COUNTY/SR - ANNUAL PRINT COUNTY: CHESTER

DIR: N TOTAL LEN: 28.049 MI. DIST: 06-2 SR: 1  
LEFT MUN: WEST NOTTINGHAM T RIGHT MUN: WEST NOTTINGHAM T

| NOTTINGHAM RD           |           |              |              | NOTTINGHAM RD                |     |     |                         |
|-------------------------|-----------|--------------|--------------|------------------------------|-----|-----|-------------------------|
| (T544)                  |           |              |              | (T544)                       |     |     |                         |
| SYLMAR RD               |           |              |              | SYLMAR RD                    |     |     |                         |
| (T544)                  |           |              |              | (T544)                       |     |     |                         |
| 018                     | "DIA      | CIRC CONCR   | 0011/1146    | ==                           | ==  | ==  | 0010/1163               |
| LEN=0004                | INSTALLED | UNKN         | 0011/0943    | ---                          | --- | --- |                         |
| 018                     | "DIA      | CIRC CONCR   |              | ---                          | --- | --- |                         |
| LEN=0004                | INSTALLED | UNKN         | 0011/0942    | ---                          | --- | --- |                         |
| 018                     | "DIA      | CIRC CONCR   |              | ---                          | --- | --- |                         |
| LEN=0007                | INSTALLED | UNKN         | 0011/0941    | ---                          | --- | --- |                         |
| 018                     | "DIA      | CIRC CONCR   |              | ---                          | --- | --- |                         |
| LEN=0008                | INSTALLED | UNKN         | 0011/0922    | ---                          | --- | --- |                         |
|                         |           |              |              |                              |     |     | 018"H 18"W ELLIP CONC   |
|                         |           |              |              |                              |     |     | LEN=0040 INSTALLED UNKN |
| 018                     | "DIA      | CIRC CONCR   |              | ---                          | --- | --- |                         |
| LEN=0209                | INSTALLED | UNKN         | 0011/0713    | ---                          | --- | --- |                         |
| 024                     | "DIA      | CIRC CONCR   |              | ---                          | --- | --- |                         |
| LEN=0004                | INSTALLED | UNKN         | 0011/0705    | ---                          | --- | --- |                         |
| 024                     | "DIA      | CIRC CONCR   |              | ---                          | --- | --- |                         |
| LEN=0004                | INSTALLED | UNKN         | 0011/0564    | ---                          | --- | --- |                         |
| 024                     | "DIA      | CIRC CONCR   |              | ---                          | --- | --- |                         |
| LEN=0004                | INSTALLED | UNKN         | 0011/0563    | ---                          | --- | --- |                         |
| 019                     | "H 30"    | W ELLIP CONC |              | ---                          | --- | --- |                         |
| LEN=0014                | INSTALLED | UNKN         | 0011/0562    | ---                          | --- | --- |                         |
| 019                     | "H 30"    | W ELLIP CONC |              | ---                          | --- | --- |                         |
| LEN=0056                | INSTALLED | UNKN         | 0011/0561    | ---                          | --- | --- |                         |
| 019                     | "H 30"    | W ELLIP CONC |              | ---                          | --- | --- |                         |
| LEN=0048                | INSTALLED | UNKN         | 0011/0560    | ---                          | --- | --- |                         |
| 018                     | "DIA      | CIRC CONCR   |              | ---                          | --- | --- |                         |
| LEN=0004                | INSTALLED | UNKN         | 0011/0326    | ---                          | --- | --- |                         |
| 018                     | "DIA      | CIRC CONCR   |              | ---                          | --- | --- |                         |
| LEN=0004                | INSTALLED | UNKN         | 0011/0303    | ---                          | --- | --- |                         |
| 018                     | "DIA      | CIRC CONCR   |              | ---                          | --- | --- |                         |
| LEN=0005                | INSTALLED | UNKN         | 0011/0113    | ---                          | --- | --- |                         |
| 018                     | "DIA      | CIRC CONCR   |              | ---                          | --- | --- |                         |
| LEN=0008                | INSTALLED | UNKN         | 0011/0090    | ---                          | --- | --- |                         |
| 018                     | "DIA      | CIRC CONCR   |              | ---                          | --- | --- |                         |
| LEN=0004                | INSTALLED | UNKN         | 0011/0088    | ---                          | --- | --- |                         |
| 018                     | "DIA      | CIRC CONCR   |              | ---                          | --- | --- |                         |
| LEN=0004                | INSTALLED | UNKN         | 0011/0085    | ---                          | --- | --- |                         |
| 018                     | "DIA      | CIRC CONCR   |              | ---                          | --- | --- |                         |
| LEN=0004                | INSTALLED | UNKN         | 0011/0065    | ---                          | --- | --- |                         |
|                         |           |              |              |                              |     |     |                         |
| 1                       | 0         | 01025        | 0 00 0000+00 | 000000                       | FT  |     | 0000+00                 |
| NC KENNETT OXFORD BP    |           |              |              | VILLAGE: SYLMAR              |     |     |                         |
| MARYLAND STATE LINE     |           |              |              | INTER-BK MARYLAND STATE LINE |     |     |                         |
| (STBD)                  |           |              |              | (STBD)                       |     |     |                         |
| MFC BEGIN = B           |           |              |              | MFC BEGIN = B                |     |     |                         |
| MILEPOST 000.00         |           |              |              | MILEPOST 000.00              |     |     |                         |
| LENGTH(AH 1536 BK 0000) |           |              |              | LENGTH(AH 1591 BK 0000)      |     |     |                         |