

Straight Line Diagram

(Including Drain Pipes)

Montgomery 46

January 2025

This document was produced by the Pennsylvania Department of Transportation (PENNDOT) as an internal management tool for State maintained highways and is not to be used for other purposes. The printed information was compiled from the Department's computerized Roadway Management System (RMS) and is subject to change without notice. Use of any or all of the printed information for purposes other than those intended by the Department may not satisfy other accuracy and completeness requirements and the Department does not warrant that such printed information is accurate or complete.

ROADWAY MANAGEMENT SYSTEM INDEX FOR SR'S LOCATED IN THE COUNTY OF MONTGOMERY

SR	BGN	PAGE	END	PAGE	SR	BGN	PAGE	END	PAGE	SR	BGN	PAGE	END	PAGE
0001		1		1	1027	391			393	2030	530			530
0023		2		16	1028	394			395	2031	531			531
0029		17		39	1030	396			398	2032	532			535
0030		40		46	1031	399			399	2033	536			538
0063		47		78	1032	400			403	2034	539			543
0073		79		109	1033	404			406	2035	544			548
0076	110			129	1034	407			408	2036	549			550
0100	130			139	1035	409			409	2037	551			552
0113	140			153	1036	410			412	2038	553			558
0152	154			165	1037	413			414	2040	559			561
0202	166			187	1038	415			416	2042	562			565
0232	188			195	1039	417			417	2044	566			566
0252	196			196	1040	418			418	2046	567			567
0263	197			201	1042	419			419	2048	568			568
0309	202			229	1044	420			421	2050	569			571
0320	230			232	1046	422			423	2052	572			575
0332	233			233	1048	424			424	2053	576			576
0363	234			243	1050	425			425	2054	577			579
0422	244			265	1052	426			426	2056	580			582
0463	266			278	1056	427			427	2058	583			584
0476	279			286	1058	428			429	2060	585			586
0563	287			290	1101	430			430	2062	587			587
0611	291			310	2001	431			438	2064	588			588
0663	311			323	2002	439			439	2100	589			589
1001	324			332	2003	440			440	2102	590			590
1002	333			334	2004	441			442	2108	591			591
1003	335			336	2005	443			444	2202	592			595
1004	337			340	2006	445			447	3001	596			603
1005	341			341	2008	448			448	3002	604			606
1006	342			344	2009	449			453	3003	607			611
1007	345			347	2010	454			457	3004	612			614
1008	348			350	2011	458			458	3005	615			616
1009	351			351	2012	459			460	3006	617			620
1010	352			352	2013	461			463	3007	621			624
1011	353			354	2014	464			466	3008	625			625
1012	355			356	2015	467			467	3009	626			631
1013	357			357	2016	468			470	3010	632			632
1014	358			358	2017	471			480	3011	633			635
1015	359			360	2018	481			490	3012	636			638
1016	361			363	2019	491			491	3013	639			642
1017	364			368	2020	492			495	3014	643			646
1018	369			371	2021	496			501	3015	647			649
1019	372			373	2022	502			504	3016	650			654
1020	374			375	2023	505			507	3017	655			657
1021	376			377	2024	508			509	3018	658			658
1022	378			379	2025	510			514	3019	659			660
1023	380			382	2026	515			518	3020	661			664
1024	383			385	2027	519			523	3021	665			665
1025	386			387	2028	524			526	3022	666			666
1026	388			390	2029	527			529	3023	667			669

ROADWAY MANAGEMENT SYSTEM INDEX FOR SR'S LOCATED IN THE COUNTY OF MONTGOMERY

SR	BGN	PAGE	END	PAGE	SR	BGN	PAGE	END	PAGE	SR	BGN	PAGE	END	PAGE
3024	670		672		4008	772		776		8009	906		907	
3025	673		673		4009	777		778		8010	908		908	
3026	674		674		4010	779		779		8011	909		910	
3027	675		677		4011	780		781		8012	911		912	
3028	678		679		4012	782		783		8014	913		914	
3029	680		684		4014	784		789		8015	915		915	
3030	685		687		4015	790		791		8016	916		916	
3031	688		688		4016	792		794		8017	917		917	
3032	689		690		4017	795		797		8018	918		919	
3033	691		691		4018	798		804		8019	920		920	
3034	692		693		4019	805		805		8020	921		922	
3035	694		694		4020	806		807		8022	923		924	
3036	695		695		4021	808		809		8023	925		926	
3037	696		697		4022	810		813		8024	927		928	
3038	698		698		4023	814		815		8025	929		930	
3039	699		706		4024	816		817		8027	931		932	
3040	707		707		4025	818		819		8028	933		933	
3041	708		708		4026	820		821		8029	934		934	
3042	709		709		4027	822		824		8030	935		935	
3043	710		712		4028	825		827		8031	936		939	
3044	713		716		4029	828		830		8032	940		940	
3045	717		719		4030	831		832		8033	941		941	
3046	720		720		4031	833		849		8034	942		942	
3047	721		721		4032	850		851		8035	943		943	
3048	722		722		4033	852		853		8037	944		944	
3049	723		723		4034	854		855		8039	945		945	
3050	724		724		4035	856		856		8041	946		947	
3052	725		725		4036	857		858		8049	948		948	
3053	726		731		4037	859		862		9101	949		949	
3054	732		732		4038	863		866		9102	950		950	
3055	733		734		4039	867		867		9104	951		951	
3056	735		736		4040	868		871		9105	952		952	
3057	737		737		4041	872		872		9402	953		953	
3058	738		739		4042	873		875		9404	954		954	
3060	740		740		4043	876		876		9405	955		955	
3061	741		741		4044	877		877		9406	956		956	
3063	742		742		4045	878		878		9407	957		957	
3100	743		743		4046	879		879		9408	958		958	
3101	744		744		4048	880		884		9409	959		959	
3102	745		745		4049	885		885		9410	960		960	
3104	746		746		4101	886		886		9411	961		961	
3106	747		747		4102	887		887		9412	962		962	
3110	748		748		4103	888		888		9413	963		963	
3202	749		750		4105	889		889		9414	964		964	
4002	751		757		8002	890		892		9415	965		965	
4003	758		760		8003	893		894		9416	966		966	
4004	761		764		8004	895		896						
4005	765		768		8006	897		902						
4006	769		770		8007	903		904						
4007	771		771		8008	905		905						



December 30, 2024

Pennsylvania State Roads - Straight Line Diagrams

Contained within this document are the 2025 Pennsylvania Straight Line Diagrams (SLDs) for State Routes by county within a particular PennDOT district. At the end of each year, PennDOT takes a snapshot of its current SLD database and creates PDF files from the SLD snapshot. The SLDs are a graphical representation of State Routes (SRs) that PennDOT maintains. The information shown on the SLD is generated from data found in PennDOT's Roadway Management System (RMS) database. The data from RMS is constantly being updated to match actual roadway inventory data found on Pennsylvania's state highways. PennDOT's SR system is explained briefly in this document along with symbol definitions for each type of roadway feature or attribute found on the SLD. This PDF version of the SLD contains an individual county list of all state roads found in that county. The SRs found on the list are linked to the actual pages that show the individual SLDs. To find an SLD for a particular road that you want, simply point to that road on the SR index list and click on it to jump to the beginning page of that SLD.

If you have any questions or comments concerning information found in this document, please contact Ty Reed, Chief, Roadway Inventory and Testing Unit, Asset Management Division, Bureau of Operations, by calling (717) 787-7294.

Additional information on state owned highways is available from your local PENNDOT Engineering District Office, RMS Unit, RMS Coordinator.

Straight Line Diagram Disclaimer: This document is for informational purposes only and may be viewed by anyone. No part of the information contained in this document may be altered or redistributed without prior written consent of PENNDOT. Straight Line Diagram information is provided "as is" without warranty of any kind, either expressed or implied. This information could include technical inaccuracies or errors of omission. Changes may be made periodically to the information herein.

Copyright © 2024 by the Commonwealth of Pennsylvania. All rights reserved.



Asset Management Division

Mission Statement

To protect and preserve Pennsylvania's infrastructure by providing meaningful, timely, and accurate pavement and roadway management, design, standards, strategies, inventory and condition, as well as fair, consistent and efficient application of Commonwealth laws and regulations.

CUSTOMER SERVICE RATING FORM

Straight Line Diagram (SLD) – Customer Service Rating

As means to improve customer service, we would like you to rate the product/ service you have received, by circling a “grade” from “A” (excellent) to “E” (fail).

A B C D E

If your rating is not an “A,” please let us know what we could do better.

Name and Organization (optional)

Thank You.

(Fold along line, and tape or staple together before mailing)

(Cut along dashed line

Bureau of Operations
Asset Management Division – PennDOT Annex
907 Elmerton Avenue
Harrisburg, PA 17110
ATTN: Ty Reed

PENNSYLVANIA DEPARTMENT OF TRANSPORTATION

Bureau of Operations, Asset Management Division

Location Referencing System (LRS) – Definitions, Uses & Testing

The Department's LRS, implemented in 1987, is the mechanism to designate the State highway network, to define roadway lengths, locations, and route connectivity, and to serve as the basis for the collection, storage, and integration of roadway information.

An LRS key is a unique series of numbers that identifies the location of each point or feature along a State route. The fourteen digit number is an integral part of the Roadway Management System (RMS) where roadway data is stored. 07/4016/0100/0857 is an example of an LRS key, which identifies County (CO) = 07, State Route (SR) = 4016, Segment (SEG) = 0100, and Offset = 0857.

County (CO)

Each of Pennsylvania's sixty-seven counties is identified by a number.

Name	#	Name	#	Name	#	Name	#
Adams	1	Clinton	18	Lackawanna	35	Potter	52
Allegheny	2	Columbia	19	Lancaster	36	Schuylkill	53
Armstrong	3	Crawford	20	Lawrence	37	Snyder	54
Beaver	4	Cumberland	21	Lebanon	38	Somerset	55
Bedford	5	Dauphin	22	Lehigh	39	Sullivan	56
Berks	6	Delaware	23	Luzerne	40	Susquehanna	57
Blair	7	Elk	24	Lycoming	41	Tioga	58
Bradford	8	Erie	25	McKean	42	Union	59
Bucks	9	Fayette	26	Mercer	43	Venango	60
Butler	10	Forest	27	Mifflin	44	Warren	61
Cambria	11	Franklin	28	Monroe	45	Washington	62
Cameron	12	Fulton	29	Montgomery	46	Wayne	63
Carbon	13	Greene	30	Montour	47	Westmoreland	64
Centre	14	Huntingdon	31	Northampton	48	Wyoming	65
Chester	15	Indiana	32	Northumberland	49	York	66
Clarion	16	Jefferson	33	Perry	50	Philadelphia	67
Clearfield	17	Juniata	34	Pike	51		

State Route (SR)

State Routes (SR's) are identified by four-digit numbers. SR numbers are assigned as follows:

- | | |
|--|-----------|
| 1. Traffic Routes: Routes designated as Interstates, US or PA Routes | 0001-0999 |
| 2. Quadrant Routes (Non-Traffic Routes) | 1001-4999 |
| 3. Relocated Traffic Routes | 6000-6999 |
| 4. Turned Back, Abandoned, or Null Routes | 7000-7999 |
| 5. Interchanges | 8001-8999 |
| 6. WYE's | 9101-9199 |
| 7. Rest Areas | 9201-9299 |
| 8. Truck Escape Ramps | 9301-9399 |
| 9. Others | 9401-9499 |
| 10. Park and Rides | 9501-9599 |

Even/Odd Convention: Even numbers are typically given to SR's in the East/West direction, and odd numbers to SR's that run North/South. This convention applies to Interstate Routes (except those that are Beltways or Spurs), and Quadrant Routes. This convention may or may not apply to PA or US Traffic Routes.

Hierarchy: If two or more traffic routes occupy the same section of roadway, the SR number is based on the "higher" type route, according to the following hierarchy. If the traffic routes are the same hierarchy class, then the SR number is assigned the lower numbered traffic route (Figure 1).

1. Interstates
2. U.S. Routes
3. PA Routes
4. Quadrant Routes

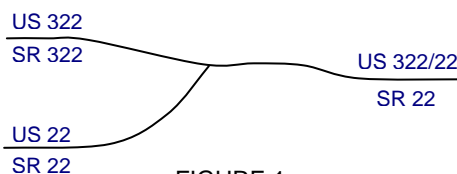


FIGURE 1

Other Numbering Conventions:

1. The first digit of a quadrant route is based on which quadrant of the county the route is located, as shown in the following diagram (Figure 2).
2. The last three digits of a Relocated Traffic Route are the same as the Traffic Route that was relocated.
3. Interchanges are numbered sequentially. Odd numbers are given to interchanges along SR's in the North/South direction; even numbers are given to interchanges along SR's in the East/West direction (Figure 3).
4. WYE's are given odd numbers if the connecting SR is odd numbered, and even numbers if the connecting SR is even numbered.
5. Rest Areas or Truck Escape Ramps are given odd numbers if they connect to the Southbound or Westbound side of an SR, and even numbers if they connect to the Northbound or Eastbound side.

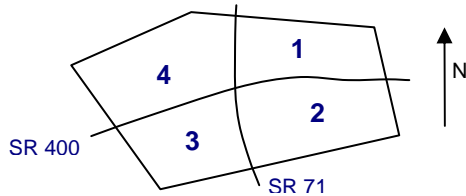


FIGURE 2

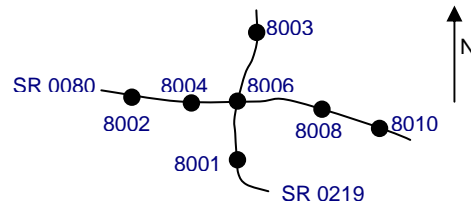


FIGURE 3

Segment (SEG)

State routes are divided into segments, which are approximately one-half mile long, and are identified by a four-digit number. Segment begin and end points are placed at physical features where possible. Segment numbers increase in the North or East direction, and typically by 10's (Figure 4). Segments are even numbered on undivided roadways, and in the Northbound or Eastbound direction of divided roadways. Segments are odd numbered in the Southbound or Westbound direction of divided roadways (Figure 5). Interstate segments are associated with the mile posts (Figure 6).

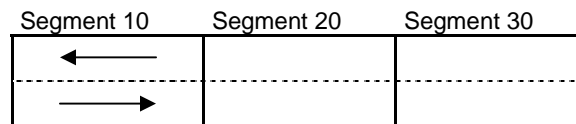
Undivided Roadways

FIGURE 4

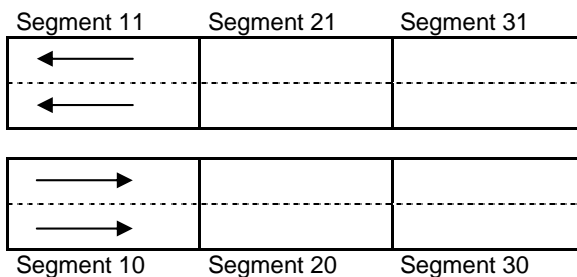
Divided Roadways

FIGURE 5

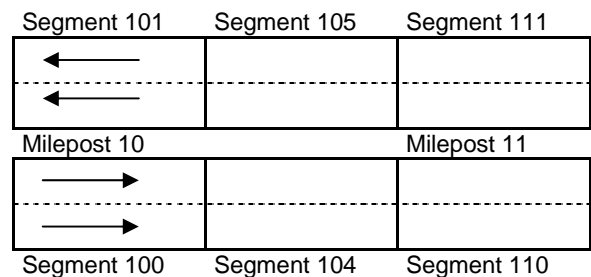
Interstate Roadways

FIGURE 6

Turned Back, Abandoned, and Null Segments are given numbers in the range of 7000-7999. For two coinciding State routes, the route with "lower" hierarchy is "nulled."

Segment numbering restarts on Traffic Routes at County boundaries, except Interstates (Figure 7).

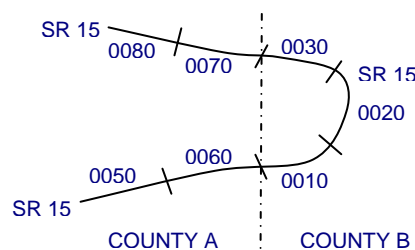


FIGURE 7

Offset

The offset, a subdivision of the segment, is the distance (in feet) from the beginning of the segment, expressed as a four-digit number. Offsets are measured in the increasing segment direction.

Segment Markers

Segment markers, which allow for easy identification of the LRS location on the State highway system, indicate the State route and segment number at the point that each segment is entered. If the beginning of a segment occurs at a physical feature, then the point of reference is at the physical feature and not the sign. At intersections, signs are used to identify beginning or ending State routes or segments.



Users of the LRS

Locations of all intersections, structures, and other points of interest are field verified and inventoried in the RMS. This information can be displayed on Straight Line Diagrams (SLD's) which can be viewed in the RMS, or hardcopy form. SLD books are refreshed and printed annually for distribution to the Department's District and County offices, as well as too many external entities.

A list of those within the Department that use the LRS to identify locations in the RMS and in the field includes personnel from the following organizations: Pavement Testing, County Maintenance, Traffic, Design, Surveys, Construction, Bridge, Permits, Crash Review, Planning and Programming, Posted & Bonded Roads, Tort Liability, and Emergency Management.

Users outside the Department include: County & Municipal governments, County 911, Planning Commissions, Federal Highway Administration, State & Local Police, Local Emergency Management, Delivery Services (UPS, Fed Ex, etc.), Fire Departments, Utility Companies, Contractors, and Consultants.

Without segment markers located in the field, all of these users would have to rely solely on the SLD, which would be extremely cumbersome at best and impossible for some.

Verification, QA & QC

In order to assure that LRS information is indicated properly in the RMS, on SLD's, and in the field, LRS Quality Assurance (QA) and Quality Commitment (QC) programs are performed each year. The Bureau of Operations, Asset Management Division, Roadway Inventory & Testing Unit (RITU) performs all Statewide QC testing. Field verification and QA is also performed by RITS, except in Engineering Districts 2-0, 11-0, and 12-0, where it is done "in-house." Each Engineering District is responsible for its own LRS completeness and maintenance with respect to the RMS.

Twenty percent of each county is field tested annually as part of the QA program, and five percent of each county is tested for the annual QC program. The goal of the QC program is to maintain at least 90% accuracy between the RMS and the actual field locations of highway features. Annual QC ratings are developed and reported to the Engineering Districts.









































Field testing is performed by two-person teams (a permanent employee that operates the test, and a temporary employee that drives the device) with the use of vans equipped with an on-board computer and a Data Measurement Subsystem. Testing is typically performed during the months of April through November.

Vehicle location and roadway features are displayed on the van's computer screen in SLD format, and the software accepts operator inputs verifying or modifying roadway feature locations, as well as comments. Though the system can function at greater speed, test speeds are typically less than 25 mph to ensure accuracy.

There are five categories of information that is verified and/or modified:

1. State Route Length
2. Segment Length
3. Roadway Geometry (lane count, pavement & shoulder types & widths)
4. Intersecting Feature Location (intersections & bridges)
5. Segment Marker Location

STRAIGHT LINE DIAGRAM (SLD) ANNUAL REFRESH ATTRIBUTE KEY PAGE 1 OF 2

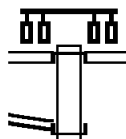
 SEGMENT MARKER	 AHEAD LEFT INTER STATE OWNED	 RAILROAD CROSSING	 INTERSTATE MILEPOST
 TURNBACK	 AHEAD LEFT INTER NON-STATE	 RAILROAD OVER-PASS	 MFC BEGIN
 NULL	 AHEAD RIGHT INTE STATE OWNED	 OVER-PASS	 MUNICIPAL BOUNDARY
 UNDIVIDED HIGHWAY	 AHEAD RIGHT INTE NON-STATE	 BRIDGE END	 VILLAGE BEGIN
 PHYSICALLY DIVIDED	 BACK LEFT INTER STATE OWNED	 BRIDGE BEGIN	AH - LENGTH FORWARD TO NEXT SEGMENT BEGIN BK - LENGTH BACKWARD TO PREVIOUS SEGMENT BEGIN
 PAINT DIVIDED	 BACK LEFT INTER NON-STATE	 TUNNEL	
 INTERSECTION AHEAD	 BACK RIGHT INTER STATE OWNED	 SIGN STRUCTURE	MFC - MAINTENANCE FUNCTIONAL CLASS A = INTERSTATE EXPRESSWAY AND/OR PRINCIPLE ARTERIAL C = MINOR ARTERIAL D = COLLECTOR E = LOCAL ACCESS F = INTERCHANGE RAMP
 INTERSECTION BACK	 BACK RIGHT INTER NON-STATE	 P3 BRIDGE	
 REFERENCE AHEAD/BACK	 T-LEFT INTERSEC STATE OWNED	 RETAINING WALL	
 DIVIDED CONNECTOR	 T-LEFT INTERSEC NON-STATE	 BRIDGE/CULVERT UNDER FILL	NULL AND TURNBACK SEGMENTS ARE DISPLAYED IN THE DEPARTMENT'S ROADWAY MANAGEMENT SYSTEM (RMS) AS 100 FEET IN LENGTH. ACTUAL SEGMENT AND SECTION LENGTHS MAY VARY SIGNIFICANTLY
 CROSS INTERSEC STATE OWNED	 T-RIGHT INTERSEC STATE OWNED	 PIPE (STAMPP)	
 CROSS INTERSEC NON-STATE	 T-RIGHT INTERSEC NON-STATE	 ROTARY INTERSEC	

EXTRACT DATE: 12/28/2024 ROADWAY MANAGEMENT SYSTEM PAGE NUMBER: 966
PRINT DATE: 12/30/2024 SLD COUNTY/SR - ANNUAL PRINT COUNTY: MONTGOMERY

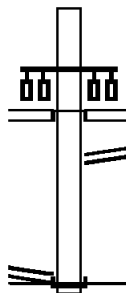
DIR: S TOTAL LEN: .151 MI. DIST: 06-4 SR: 9416
LEFT MUN: LOWER MORELAND T RIGHT MUN: LOWER MORELAND T

000799 FT

0 0 00000 0 00 0000+00 000333 FT
JUGHANDLE RD
(SR9416 SEG 0010/0275) 0020/0000



0 0 00000 0 00 0000+00 000000 FT
HUNTINGDON PK
(SR0232 SEG 0071/0725) 0010/0000



000799 FT
INTER-AHD MORELAND RD
(SR2015 SEG 0014/2164)
HUNTINGDON PK
(SR0232 SEG 0070/0000)
(SR0232 SEG 0071/0000)
0020/0466
INTER-BK JUGHANDLE RD
(SR9416 SEG 0010/0275)
0020/0000 LENGTH(AH 0466 BK 0333)

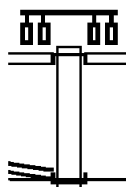
INTER-AHD WELSH RD
(TWP)
HUNTINGDON PK
(SR0232 SEG 0070/0428)
(SR0232 SEG 0071/0422)
0010/0333
JUGHANDLE RD
0010/0275 (SR9416 SEG 0020/0000)
NC JU
INTER-BK HUNTINGDON PK
000000 FT (SR0232 SEG 0071/0725)
MFC BEGIN = F
0010/0000 LENGTH(AH 0333 BK 0000)

EXTRACT DATE: 12/28/2024 ROADWAY MANAGEMENT SYSTEM PAGE NUMBER: 965
PRINT DATE: 12/30/2024 SLD COUNTY/SR - ANNUAL PRINT COUNTY: MONTGOMERY

DIR: N TOTAL LEN: .062 MI. DIST: 06-4 SR: 9415
LEFT MUN: ABINGTON T RIGHT MUN: ABINGTON T

000327 FT

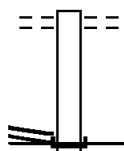
0 0 00000 0 00 0000+00 000000 FT
HUNTINGDON PK
(SR0232 SEG 0060/0732) 0010/0000



000327 FT
INTER-AHD MEADOWBROOK APTS
(TWP)
HUNTINGDON PK
(SR0232 SEG 0061/0871)
(SR0232 SEG 0060/1000)
0010/0327
NC JU GHANDLE RD
INTER-BK HUNTINGDON PK
000000 FT (SR0232 SEG 0060/0732)
MFC BEGIN = F
0010/0000 LENGTH(AH 0327 BK 0000)

EXTRACT DATE: 12/28/2024 ROADWAY MANAGEMENT SYSTEM PAGE NUMBER: 964
 PRINT DATE: 12/30/2024 SLD COUNTY/SR - ANNUAL PRINT COUNTY: MONTGOMERY
 DIR: W TOTAL LEN: .048 MI. DIST: 06-4 SR: 9414
 LEFT MUN: ABINGTON T RIGHT MUN: ABINGTON T

000255 FT
 0 0 00000 0 00 0000+00 000000 FT
 HUNTINGDON PK
 (SR0232 SEG 0051/2888) 0010/0000



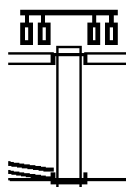
000255 FT HOLY REDEEMER HOSP
 0010/0255 (PRDR)
 NC JU GHANDLE RD
 INTER-BK HUNTINGDON PK
 000000 FT (SR0232 SEG 0051/2888)
 MFC BEGIN = F
 0010/0000 LENGTH(AH 0255 BK 0000)

EXTRACT DATE: 12/28/2024 ROADWAY MANAGEMENT SYSTEM PAGE NUMBER: 963
PRINT DATE: 12/30/2024 SLD COUNTY/SR - ANNUAL PRINT COUNTY: MONTGOMERY

DIR: N TOTAL LEN: .072 MI. DIST: 06-4 SR: 9413
LEFT MUN: ABINGTON T RIGHT MUN: ABINGTON T

000381 FT

0 0 00000 0 00 0000+00 000000 FT
HUNTINGDON PK
(SR0232 SEG 0050/2230) 0010/0000



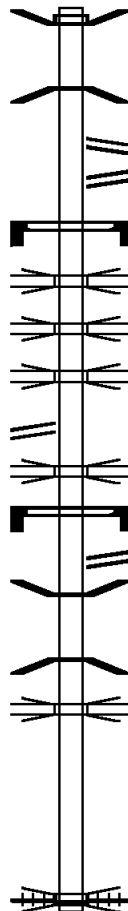
000381 FT
INTER-AHD HOLY REDEEMER HOSP
(PRDR)
HUNTINGDON PK
(SR0232 SEG 0051/2582)
(SR0232 SEG 0050/2536)
0010/0381
NC JU GHANDLE RD
INTER-BK HUNTINGDON PK
000000 FT (SR0232 SEG 0050/2230)
MFC BEGIN = F
0010/0000 LENGTH(AH 0381 BK 0000)

EXTRACT DATE: 12/28/2024 ROADWAY MANAGEMENT SYSTEM PAGE NUMBER: 962
PRINT DATE: 12/30/2024 SLD COUNTY/SR - ANNUAL PRINT COUNTY: MONTGOMERY
DIR: W TOTAL LEN: .560 MI. DIST: 06-4 SR: 9412
LEFT MUN: UPPER MERION T RIGHT MUN: UPPER MERION T

002959 FT

RAMP I RD
(SR8002 SEG 0500/0930) 0010/1216

000000 FT



002959 FT BMS EN 46/0076/3270/0000
INTER-AHD TURNPIKE RAMP RD
0010/2959 (TNP K)
0 0 00000 0 00 0000+00
N. GULPH RD (NB)
0010/2797 BMS BG 46/0076/3270/0000
RAMP F
0010/2322 (SR8002 SEG 0250/1620)
RAMP E
0010/2054 (SR8002 SEG 0260/0000)
SIGN: 3 CHORD TRUSS
0010/1940 BMS ID 46/0076/3270/1090
RAMP B (NB)
0010/1653 OP ID 46/9411/0010/0587
RAMP D-2 (SB)
0010/1576 OP ID 46/8002/0280/0608
DEKALB PIKE (NB)
0010/1500 OP ID 46/0202/0030/0000

0010/0842 OP ID RAMP I 46/8002/0500/0479
SIGN: 3 CHORD TRUSS
0010/0775 BMS ID 46/9412/0010/0775
RAMP H RD
0010/0632 (SR8002 SEG 0510/0000)
0010/0358 BMS EN 46/9412/0010/0326
0 0 00000 0 00 0000+00
ABRAMS RUN
0010/0326 BMS BG 46/9412/0010/0326
TRAIL
0010/0193 OP ID 46/0076/3274/0290
000000 FT 0 0 00000 0 00 0000+00
CONSOLIDATED RAIL CORPO
OVERPASS IS RR X-ING
NC RA M P D COLLECTOR RD
INTER-BK SCHUYLKILL EX
(SR0076 SEG 3275/0512)
MFC BEGIN = F
5 0010/0000 LENGTH(AH 2959 BK 0000)

EXTRACT DATE: 12/28/2024 ROADWAY MANAGEMENT SYSTEM PAGE NUMBER: 961
PRINT DATE: 12/30/2024 SLD COUNTY/SR - ANNUAL PRINT COUNTY: MONTGOMERY

DIR: N TOTAL LEN: .719 MI. DIST: 06-4 SR: 9411
LEFT MUN: UPPER MERION T RIGHT MUN: UPPER MERION T

003794 FT

003794 FT AH-CHESTER (15)
INTER-AHD RAMP F-2 RD
0020/2302 (SR8047 SEG 0510/0000)

0020/1558 OP ID S.WARNER RD
46/3100/0010/0000

001492 FT

0020/0530 SIGN: 3 CHORD TRUSS
001492 FT BMSID 46/9411/0020/0530
0 0 0000 0 00 0000+00
RAMP 8 RD
(SR8002 SEG 0010/0688)
INTER-BK US202/176/US422 CLTR RA
(SR9411 SEG 0010/1492)
0020/0000 LENGTH(AH 2302 BK 1492)

RAMP D-2
(SR8002 SEG 0280/1263) 0010/1175

INTER-AHD US202/176/US422 CLTR RA
0010/1492 (SR9411 SEG 0020/0000)

0010/1398 OP ID RAMP A-1
46/8002/0030/0344
RAMP 7 RD
0010/1175 (SR8002 SEG 0020/0000)

0010/0900 SIGN: 3 CHORD TRUSS
0010/0840 BMSID 46/9411/0010/0900
BMSSEN 46/9411/0010/0587
0 0 0000 0 00 0000+00
RAMP D (WB)

0010/0587 BMSBG 46/9411/0010/0587
SIGN: 3 CHORD TRUSS
0010/0470 BMSID 46/9411/0010/0470

0010/0206 OP ID RAMP D-2
46/8002/0280/0227
RAMP E

0010/0095 OP ID 46/8002/0260/1210
000000 FT 0 0 0000 0 00 0000+00

NC US 202/176/US422 CLTR RAMP
INTER-BK DEKALB PK
(SR0202 SEG 0031/0742)
MFC BEGIN = F
0010/0000 LENGTH(AH 1492 BK 0000)

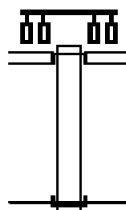
000000 FT

EXTRACT DATE: 12/28/2024 ROADWAY MANAGEMENT SYSTEM PAGE NUMBER: 960
PRINT DATE: 12/30/2024 SLD COUNTY/SR - ANNUAL PRINT COUNTY: MONTGOMERY

DIR: N TOTAL LEN: .110 MI. DIST: 06-4 SR: 9410
LEFT MUN: LOWER GWYNEDD T RIGHT MUN: LOWER GWYNEDD T

000580 FT

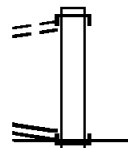
000000 FT



000580 FT
INTER-AHD LOWER STATE RD
(T363)
WELSH RD
(SR0063 SEG 0382/0649)
0010/0580
000000 FT 0 0 00000 0 00 0000+00
NC LOWER STATE RD
INTER-BK BETHELMHEM PK
(SR0309 SEG 0260/1365)
MFC BEGIN = F
0010/0000 LENGTH(AH 0580 BK 0000)

EXTRACT DATE: 12/28/2024 ROADWAY MANAGEMENT SYSTEM PAGE NUMBER: 959
 PRINT DATE: 12/30/2024 SLD COUNTY/SR - ANNUAL PRINT COUNTY: MONTGOMERY
 DIR: S TOTAL LEN: .055 MI. DIST: 06-4 SR: 9409
 LEFT MUN: HORSHAM T RIGHT MUN: HORSHAM T

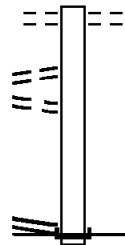
GWYNEDD CROSSING DR 000288 FT
 (PRDR) 0010/0288
 0 0 00000 0 00 0000+00 000000 FT
 BETHLEHEM PK
 (SR0309 SEG 0271/1017) 0010/0000



000288 FT
 INTER-AHD GWYNEDD CROSSING DR
 0010/0288 (PRDR)
 NC RAMP B RD
 INTER-BK BETHLEHEM PK
 000000 FT (SR0309 SEG 0271/1017)
 MFC BEGIN = F
 0010/0000 LENGTH(AH 0288 BK 0000)

EXTRACT DATE: 12/28/2024 ROADWAY MANAGEMENT SYSTEM PAGE NUMBER: 958
 PRINT DATE: 12/30/2024 SLD COUNTY/SR - ANNUAL PRINT COUNTY: MONTGOMERY
 DIR: N TOTAL LEN: .155 MI. DIST: 06-4 SR: 9408
 LEFT MUN: MONTGOMERY T RIGHT MUN: MONTGOMERY T

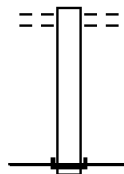
PRIVATE RD 000819 FT
 (PRDR) 0010/0654
 LC TO PRIVATE RD 0010/0515
 (CONN)
 0 0 00000 0 00 0000+00 000000 FT
 BETHLEHEM PK
 (SR0309 SEG 0300/0299) 0010/0000



000819 FT STUMP RD
 0010/0819 (T375)
 NC RAMP F RD
 INTER-BK BETHLEHEM PK
 000000 FT (SR0309 SEG 0300/0299)
 MFC BEGIN = F
 0010/0000 LENGTH(AH 0819 BK 0000)

EXTRACT DATE: 12/28/2024 ROADWAY MANAGEMENT SYSTEM PAGE NUMBER: 957
 PRINT DATE: 12/30/2024 SLD COUNTY/SR - ANNUAL PRINT COUNTY: MONTGOMERY
 DIR: S TOTAL LEN: .071 MI. DIST: 06-4 SR: 9407
 LEFT MUN: MONTGOMERY T RIGHT MUN: MONTGOMERY T

000373 FT
 000000 FT



000373 FT STUMP RD
 0010/0373 (T375)
 000000 FT 0 0 00000 0 00 0000+00
 NC RAMP E RD
 INTER-BK BETHLEHEM PK
 (SR0309 SEG 0291/3030)
 MFC BEGIN = F
 0010/0000 LENGTH(AH 0373 BK 0000)

EXTRACT DATE: 12/28/2024 ROADWAY MANAGEMENT SYSTEM PAGE NUMBER: 956
 PRINT DATE: 12/30/2024 SLD COUNTY/SR - ANNUAL PRINT COUNTY: MONTGOMERY
 DIR: W TOTAL LEN: .039 MI. DIST: 06-4 SR: 9406
 LEFT MUN: LOWER GWYNEDD T RIGHT MUN: LOWER GWYNEDD T

000208 FT
 0 0 00000 0 00 0000+00 000000 FT
 BETHLEHEM PK
 (SR2018 SEG 0190/0519) 0010/0000

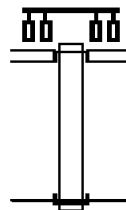


000208 FT BETHLEHEM PK
 0010/0208 (SR2018 SEG 0190/0381)
 NC JU GHANDLE RD
 INTER-BK BETHLEHEM PK
 000000 FT (SR2018 SEG 0190/0519)
 MFC BEGIN = F
 0010/0000 LENGTH(AH 0208 BK 0000)

EXTRACT DATE: 12/28/2024 ROADWAY MANAGEMENT SYSTEM PAGE NUMBER: 955
 PRINT DATE: 12/30/2024 SLD COUNTY/SR - ANNUAL PRINT COUNTY: MONTGOMERY
 DIR: E TOTAL LEN: .095 MI. DIST: 06-4 SR: 9405
 LEFT MUN: MONTGOMERY T RIGHT MUN: MONTGOMERY T

000503 FT

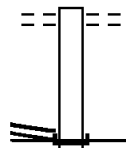
000000 FT



000503 FT
 INTER-AHD HARTMAN RD
 (SR2014 SEG 0010/0000)
 BETHLEHEM PK
 (SR0309 SEG 0290/0000)
 (SR0309 SEG 0291/0000)
 0010/0503
 000000 FT 0 0 00000 0 00 0000+00
 NC RAMP D RD
 INTER-BK BETHLEHEM PK
 (SR0309 SEG 0281/2304)
 MFC BEGIN = F
 0010/0000 LENGTH(AH 0503 BK 0000)

EXTRACT DATE: 12/28/2024 ROADWAY MANAGEMENT SYSTEM PAGE NUMBER: 954
 PRINT DATE: 12/30/2024 SLD COUNTY/SR - ANNUAL PRINT COUNTY: MONTGOMERY
 DIR: N TOTAL LEN: .051 MI. DIST: 06-4 SR: 9404
 LEFT MUN: HORSHAM T RIGHT MUN: HORSHAM T

000267 FT
 0 0 00000 0 00 0000+00 000000 FT
 BETHLEHEM PK
 (SR0309 SEG 0270/0928) 0010/0000

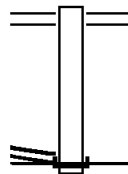


000267 FT ENGLISH VILLAGE DR
 0010/0267 (PRDR)
 NC RAMP C RD
 INTER-BK BETHLEHEM PK
 000000 FT (SR0309 SEG 0270/0928)
 MFC BEGIN = F
 0010/0000 LENGTH(AH 0267 BK 0000)

EXTRACT DATE: 12/28/2024 ROADWAY MANAGEMENT SYSTEM PAGE NUMBER: 953
PRINT DATE: 12/30/2024 SLD COUNTY/SR - ANNUAL PRINT COUNTY: MONTGOMERY
DIR: E TOTAL LEN: .154 MI. DIST: 06-4 SR: 9402
LEFT MUN: LOWER GWYNEDD T RIGHT MUN: LOWER GWYNEDD T

000815 FT

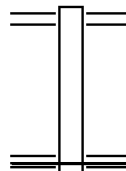
0 0 00000 0 00 0000+00 000000 FT
BETHLEHEM PK
(SR0309 SEG 0261/2013) 0010/0000



000815 FT WELSH RD
(SR0063 SEG 0374/0281)
0010/0815 (SR0063 SEG 0375/0277)
NC RAMP A RD
INTER-BK BETHLEHEM PK
000000 FT (SR0309 SEG 0261/2013)
MFC BEGIN = F
0010/0000 LENGTH(AH 0815 BK 0000)

EXTRACT DATE: 12/28/2024 ROADWAY MANAGEMENT SYSTEM PAGE NUMBER: 952
PRINT DATE: 12/30/2024 SLD COUNTY/SR - ANNUAL PRINT COUNTY: MONTGOMERY
DIR: S TOTAL LEN: .081 MI. DIST: 06-4 SR: 9105
LEFT MUN: UPPER DUBLIN T RIGHT MUN: UPPER DUBLIN T

000426 FT
000000 FT



000426 FT FITZWATERTOWN RD
0010/0426 (SR0152 SEG 0070/3015)
000000 FT 0 0 00000 0 00 0000+00
NC LIMEKILN PK
LIMEKILN PK
(SR0152 SEG 0080/0118)
MFC BEGIN = F
0010/0000 LENGTH(AH 0426 BK 0000)

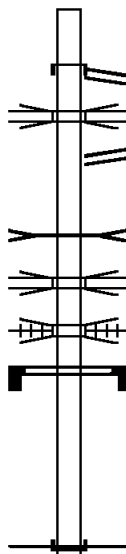
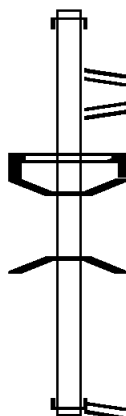
EXTRACT DATE: 12/28/2024 ROADWAY MANAGEMENT SYSTEM PAGE NUMBER: 951
PRINT DATE: 12/30/2024 SLD COUNTY/SR - ANNUAL PRINT COUNTY: MONTGOMERY

DIR: N TOTAL LEN: .576 MI. DIST: 06-4 SR: 9104
LEFT MUN: UPPER DUBLIN T RIGHT MUN: UPPER DUBLIN T

003042 FT

001646 FT

000000 FT



003042 FT
INTER-AHD FORT WASHINGTON EX
0020/1396 (SR0309 SEG 0150/3273)
RAMP T RD
0020/0870 (SR8031 SEG 0760/0716)
RAMP U RD
0020/0554 (SR8031 SEG 0750/0000)
SIGN: 4 CHORD TRUSS
0020/0387 BMSID 46/0309/0150/2270
0020/0285 BMSID 46/0309/0150/2054
0 0 00000 0 00 0000+00
TURNPIKE RAMP AB (WB)
0020/0179 BMSBG 46/0309/0150/2054
001646 FT 0 0 00000 0 00 0000+00
RAMP O RD
(SR8031 SEG 0020/0561)
INTER-BK COLLECTOR RD
(SR9104 SEG 0010/1646)
0020/0000 LENGTH(AH 1396 BK 1646)

INTER-AHD COLLECTOR RD
(SR9104 SEG 0020/0000)
RAMP O RD
0010/1646 (SR8031 SEG 0020/0561)
PA TPK (RAMP Q)
0010/1428 OP ID 46/7276/9903/3802
RAMP N RD
0010/1172 (SR8031 SEG 0010/0000)
PINE RUN
STRUCTURE LENGTH 56 FT
0010/1119 BMSID 46/0309/0150/1383
I-276
0010/1020 OP ID 46/7276/9903/3805
CONSOLIDATED RAIL CORPO
0010/0672 OVERPASS IS RR X-ING
SIGN: CANTILEVER
0010/0627 BMSID 46/9104/0010/0627
000000 FT 0 0 00000 0 00 0000+00
NC CO LLECTOR RD
INTER-BK FORT WASHINGTON EX
(SR0309 SEG 0150/0275)
MFC BEGIN = F
0010/0000 LENGTH(AH 1646 BK 0000)

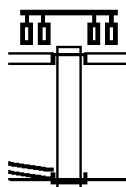
EXTRACT DATE: 12/28/2024 ROADWAY MANAGEMENT SYSTEM PAGE NUMBER: 950
PRINT DATE: 12/30/2024 SLD COUNTY/SR - ANNUAL PRINT COUNTY: MONTGOMERY

DIR: N TOTAL LEN: .087 MI. DIST: 06-4 SR: 9102
LEFT MUN: RICHLAND T RIGHT MUN: RICHLAND T

000457 FT

BRIDGEPORT BP
(SR3020 SEG 0011/0000)
(SR3020 SEG 0010/0000) 0250/0457

0 0 00000 0 00 0000+00 000000 FT
BRIDGEPORT BP
(SR3020 SEG 0011/0315) 0250/0000



000457 FT
INTER-AHD

DEKALB PK
(SR0202 SEG 0090/0000)
DEKALB PK
(SR0202 SEG 0091/0000)
(SR0202 SEG 0090/0000)

0250/0457

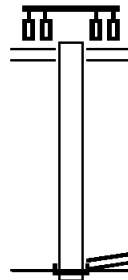
NC JU GHANDLE C RD
INTER-BK BRIDGEPORT BP
000000 FT (SR3020 SEG 0011/0315)
MFC BEGIN = F

0250/0000 LENGTH(AH 0457 BK 0000)

EXTRACT DATE: 12/28/2024 ROADWAY MANAGEMENT SYSTEM PAGE NUMBER: 949
 PRINT DATE: 12/30/2024 SLD COUNTY/SR - ANNUAL PRINT COUNTY: MONTGOMERY
 DIR: N TOTAL LEN: .136 MI. DIST: 06-4 SR: 9101
 LEFT MUN: UPPER MERION T RIGHT MUN: UPPER MERION T

000719 FT

000000 FT



000719 FT GULPH RD
 (SR3039 SEG 0064/1820)
 (SR3039 SEG 0065/1849)
 0010/0719
 000000 FT 0 0 00000 0 00 0000+00
 DEKALB PK
 (SR0202 SEG 0030/1046)
 NC SR 202 / GULPH RD CONN
 INTER-BK DEKALB PK
 (SR0202 SEG 0030/1046)
 MFC BEGIN = F
 0010/0000 LENGTH(AH 0719 BK 0000)

EXTRACT DATE: 12/28/2024 ROADWAY MANAGEMENT SYSTEM PAGE NUMBER: 948
PRINT DATE: 12/30/2024 SLD COUNTY/SR - ANNUAL PRINT COUNTY: MONTGOMERY

DIR: E TOTAL LEN: .480 MI. DIST: 06-4 SR: 8049
LEFT MUN: UPPER MERION T RIGHT MUN: UPPER MERION T

002534 FT

002534 FT
INTER-AHD

FIRST AV
(T101)
GULPH RD
(SR3039 SEG 0111/1876)
(SR3039 SEG 0110/1837)

0750/1134
0750/1060

BMS EN 46/8049/0250/0085
1 0 00000 0 00 0000+00
422 - COUNTY LINE EXP (
BMSBG 46/8049/0250/0085

001400 FT

001400 FT
INTER-BK

1 0 00000 0 00 0000+00
NC RAMP L RD
COUNTY LINE EX
(SR0422 SEG 0060/0000)
BK-CHESTER (15)
5 0750/0000 LENGTH(AH 1134 BK 1400)


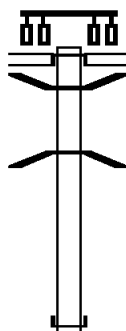
AH-CHESTER (15)
INTER-AHD COUNTY LINE EX
0250/1400 (SR0422 SEG 0060/0506)

0250/0292 BMS EN 46/8049/0250/0085
1 0 01046 2 01 0000+87
422 - COUNTY LINE EXP (
0250/0085 BMSBG 46/8049/0250/0085
000000 FT 1 0 01046 2 01 0000+00

000000 FT

NC RAMP K RD
GULPH RD
(SR3039 SEG 0111/1876)
(SR3039 SEG 0110/1837)

INTER-BK FIRST AV
(T101)
MFC BEGIN = F
5 0250/0000 LENGTH(AH 1400 BK 0000)

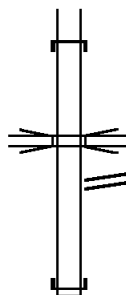


EXTRACT DATE: 12/28/2024 ROADWAY MANAGEMENT SYSTEM PAGE NUMBER: 947
PRINT DATE: 12/30/2024 SLD COUNTY/SR - ANNUAL PRINT COUNTY: MONTGOMERY
DIR: E TOTAL LEN: .912 MI. DIST: 06-4 SR: 8041
LEFT MUN: UPPER MORELAND T RIGHT MUN: UPPER MORELAND T

EXTRACT DATE: 12/28/2024 ROADWAY MANAGEMENT SYSTEM PAGE NUMBER: 946
PRINT DATE: 12/30/2024 SLD COUNTY/SR - ANNUAL PRINT COUNTY: MONTGOMERY

DIR: E TOTAL LEN: .912 MI. DIST: 06-4 SR: 8041
LEFT MUN: UPPER MORELAND T RIGHT MUN: UPPER MORELAND T

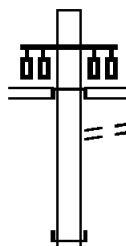
002920 FT



INTER-AHD EASTON RD
0760/1894 (SR0611 SEG 0181/1855)

0760/0986 OP ID 46/0611/0180/2304
EASTON ROAD (NB)
RAMP RD
(SR8041 SEG 0750/0000)
0760/0559 1 0 00151 2 02 0000+00
002920 FT TURNPIKE RAMP RD
INTER-BK (TNPK)
5 0760/0000 LENGTH(AH 1894 BK 0473)

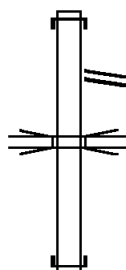
002447 FT



INTER-AHD HOME DEPOT DR
(PRDR)
EASTON RD
(SR0611 SEG 0180/2485)

0750/0473 TO 0611/0180 SH
0750/0235 (CONN)
002447 FT 1 0 00151 2 08 0000+00
INTER-BK RAMP RD
5 0750/0000 (SR8041 SEG 0760/0559)
LENGTH(AH 0473 BK 1807)

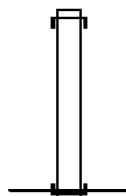
000640 FT



INTER-AHD TURNPIKE RAMP RD
0250/1807 (TNPK)
RAMP RD
0250/1536 (SR8041 SEG 0010/0640)

0250/0834 OP ID 46/0611/0180/2304
EASTON ROAD (NB)
000640 FT 1 0 00151 2 01 0000+00
INTER-BK EASTON RD
(SR0611 SEG 0181/2062)
5 0250/0000 LENGTH(AH 1807 BK 0640)

000000 FT



INTER-AHD RAMP RD
0010/0640 (SR8041 SEG 0250/1536)

000000 FT 1 0 00151 2 07 0000+00
NC RAMP RD
INTER-BK EASTON RD
(SR0611 SEG 0180/1866)
MFC BEGIN = F
5 0010/0000 LENGTH(AH 0640 BK 0000)

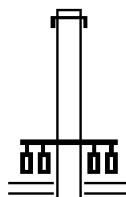
EXTRACT DATE: 12/28/2024 ROADWAY MANAGEMENT SYSTEM PAGE NUMBER: 945
PRINT DATE: 12/30/2024 SLD COUNTY/SR - ANNUAL PRINT COUNTY: MONTGOMERY

DIR: E TOTAL LEN: .509 MI.
LEFT MUN: LOWER GWYNEDD T

DIST: 06-4 SR: 8039
RIGHT MUN: LOWER GWYNEDD T

002685 FT

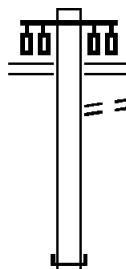
002177 FT



002685 FT
INTER-AHD FORT WASHINGTON EX
0750/0508 (SR0309 SEG 0220/0565)
002177 FT 0 0 00000 0 00 0000+00
NC RAMP D RD
NORRISTOWN RD
(SR2052 SEG 0032/0133)
(SR2052 SEG 0033/0117)

5 0750/0000 LENGTH(AH 0508 BK 0845)

001332 FT



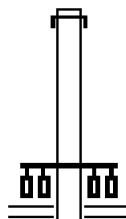
NORRISTOWN RD
(SR2052 SEG 0022/2874)
(SR2052 SEG 0023/2866)

0500/0845
0500/0780 TO 2052/0023 SH
(CONN)

001332 FT 0 0 00000 0 00 0000+00

NC RAMP C RD
INTER-BK FORT WASHINGTON EX
(SR0309 SEG 0221/0945)
5 0500/0000 LENGTH(AH 0845 BK 0736)

000596 FT



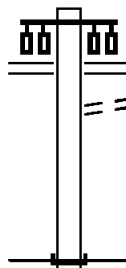
INTER-AHD FORT WASHINGTON EX
0250/0736 (SR0309 SEG 0211/2276)

000596 FT 1 0 00782 2 31 0000+00
NC RAMP CC RD

NORRISTOWN RD
(SR2052 SEG 0023/2898)
(SR2052 SEG 0022/2892)

5 0250/0000 LENGTH(AH 0736 BK 0596)

000000 FT



NORRISTOWN RD
(SR2052 SEG 0033/0117)
(SR2052 SEG 0032/0133)

0010/0596
0010/0430 TO 2052/0032 SH
(CONN)

000000 FT 1 0 00782 2 32 0000+00
NC RAMP DD RD

INTER-BK FORT WASHINGTON EX
(SR0309 SEG 0210/2234)

MFC BEGIN = F
5 0010/0000 LENGTH(AH 0596 BK 0000)

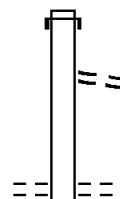
EXTRACT DATE: 12/28/2024 ROADWAY MANAGEMENT SYSTEM PAGE NUMBER: 944
PRINT DATE: 12/30/2024 SLD COUNTY/SR - ANNUAL PRINT COUNTY: MONTGOMERY

DIR: W TOTAL LEN: .220 MI. DIST: 06-4 SR: 8037
LEFT MUN: UPPER DUBLIN T RIGHT MUN: UPPER DUBLIN T

001162 FT

000639 FT

000000 FT



001162 FT
INTER-AHD FORT WASHINGTON EX
0750/0523 (SR0309 SEG 0200/0000)
LC FROM BUTLER PK
0750/0099 (CONN)
000639 FT 1 0 00782 2 29 0000+00
NC RAMP Z RD
BUTLER PK
(CNTY)
5 0750/0000 LENGTH(AH 0523 BK 0639)

BUTLER PK
0500/0639 (CNTY)
LC TO BUTLER PK
0500/0597 (CONN)
000000 FT 1 0 00782 2 30 0000+00
NC RAMP Y RD
INTER-BK FORT WASHINGTON EX
(SR0309 SEG 0201/0000)
MFC BEGIN = F
5 0500/0000 LENGTH(AH 0639 BK 0000)

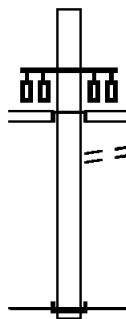
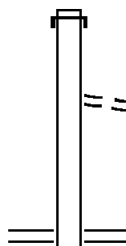
EXTRACT DATE: 12/28/2024 ROADWAY MANAGEMENT SYSTEM PAGE NUMBER: 943
PRINT DATE: 12/30/2024 SLD COUNTY/SR - ANNUAL PRINT COUNTY: MONTGOMERY

DIR: E TOTAL LEN: .199 MI. DIST: 06-4 SR: 8035
LEFT MUN: UPPER DUBLIN T RIGHT MUN: UPPER DUBLIN T

001051 FT

000372 FT

000000 FT



001051 FT
INTER-AHD FORT WASHINGTON EX
0250/0679 (SR0309 SEG 0181/2559)
FROM 2017/0161 SH
0250/0062 (CONN)
000372 FT 1 0 00782 2 26 0000+00
NC RAMP BB RD
SUSQUEHANNA RD
(SR2017 SEG 0160/0465)
(SR2017 SEG 0161/0465)
0250/0000 LENGTH(AH 0679 BK 0372)
INTER-AHD LINCOLN DR
(PRDR)
SUSQUEHANNA RD
(SR2017 SEG 0161/0065)
(SR2017 SEG 0160/0065)
0010/0372 TO 2017/0161 SH
0010/0264 (CONN)
000000 FT 1 0 00782 2 27 0000+00
NC RAMP AA RD
INTER-BK FORT WASHINGTON EX
(SR0309 SEG 0180/2648)
MFC BEGIN = F
0010/0000 LENGTH(AH 0372 BK 0000)

EXTRACT DATE: 12/28/2024 ROADWAY MANAGEMENT SYSTEM PAGE NUMBER: 942
PRINT DATE: 12/30/2024 SLD COUNTY/SR - ANNUAL PRINT COUNTY: MONTGOMERY

DIR: W TOTAL LEN: .284 MI.
LEFT MUN: UPPER MERION T

DIST: 06-4 SR: 8034
RIGHT MUN: UPPER MERION T

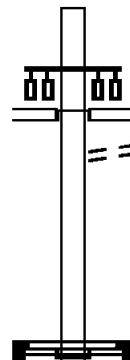
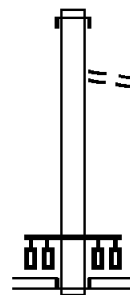
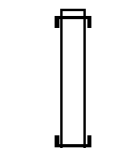
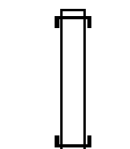
001497 FT

001147 FT

000747 FT

000347 FT

000000 FT



001497 FT
INTER-AHD CONRAD DR
0260/0350 (T601)
001147 FT 1 0 00000 0 00 0000+00
NC RAMP 10 RD
INTER-BK TURNPIKE RAMP RD
(TNP)
0260/0000 LENGTH(AH 0350 BK 0400)

INTER-AHD TURNPIKE RAMP RD
0250/0400 (TNP)
000747 FT 1 0 00000 0 00 0000+00
NC RAMP 12 RD
INTER-BK CONRAD DR
(T601)
0250/0000 LENGTH(AH 0400 BK 0400)

INTER-AHD I-76 EB
0020/0400 (GOVT)
FROM 3039/0090 SH
0020/0100 (CONN)
000347 FT 1 0 00000 0 00 0000+00
NC RAMP A RD
GULPH RD
(SR3039 SEG 0091/0412)
(SR3039 SEG 0090/0360)

INTER-BK VILLAGE DR
(TWP)
0020/0000 LENGTH(AH 0400 BK 0347)

INTER-AHD VILLAGE DR
(TWP)
GULPH RD
(SR3039 SEG 0091/0412)
(SR3039 SEG 0090/0360)

0010/0347 TO 3039/0090 SH
0010/0267 (CONN)
000000 FT 1 0 00000 0 00 0000+00
SIGN: CANTILEVER
BMSID 46/8034/0010/0000

NC RAMP G RD
INTER-BK TURNPIKE RAMP RD
(TNP)
MFC BEGIN = F
0010/0000 LENGTH(AH 0347 BK 0000)

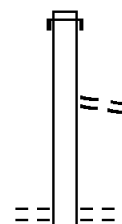
EXTRACT DATE: 12/28/2024 ROADWAY MANAGEMENT SYSTEM PAGE NUMBER: 941
PRINT DATE: 12/30/2024 SLD COUNTY/SR - ANNUAL PRINT COUNTY: MONTGOMERY

DIR: E TOTAL LEN: .302 MI. DIST: 06-4 SR: 8033
LEFT MUN: UPPER DUBLIN T RIGHT MUN: UPPER DUBLIN T

001595 FT

000605 FT

000000 FT



001595 FT
INTER-AHD FORT WASHINGTON EX
0250/0990 (SR0309 SEG 0171/0505)

LC FROM HIGHLAND AV
0250/0098 (CONN)
000605 FT 1 0 00782 2 23 0000+00

NC RAMP V RD
HIGHLAND AV
(TWP)
0250/0000 LENGTH(AH 0990 BK 0605)

HIGHLAND AV
0010/0605 (TWP)
LC TO HIGHLAND AV
0010/0347 (CONN)
000000 FT 1 0 00782 2 24 0000+00

NC RAMP W RD
INTER-BK FORT WASHINGTON EX
(SR0309 SEG 0170/0668)
MFC BEGIN = F
0010/0000 LENGTH(AH 0605 BK 0000)

EXTRACT DATE: 12/28/2024 ROADWAY MANAGEMENT SYSTEM PAGE NUMBER: 940
PRINT DATE: 12/30/2024 SLD COUNTY/SR - ANNUAL PRINT COUNTY: MONTGOMERY
DIR: S TOTAL LEN: .477 MI. DIST: 06-4 SR: 8032
LEFT MUN: DOUGLASS T RIGHT MUN: DOUGLASS T

002520 FT

002520 FT
INTER-AHD

RAMP RD
(SR8032 SEG 0500/0000)
SR 0073
(SR0073 SEG 0020/0159)

0750/0622

001898 FT

001898 FT
INTER-BK

0 0 00000 0 00 0000+00
SR 0100
(SR0100 SEG 0120/0759)
LENGTH(AH 0622 BK 0650)

0750/0000

INTER-AHD
0500/0650

SR 0100
(SR0100 SEG 0120/2069)

001248 FT

001248 FT
SR 0073

0 0 00000 0 00 0000+00
(SR0073 SEG 0020/0159)

INTER-BK

SR 8032
(SR8032 SEG 0750/0622)
LENGTH(AH 0650 BK 0608)

0500/0000

INTER-AHD

SR 8032
(SR8032 SEG 0010/0000)
SR 0073
(SR0073 SEG 0010/1189)

0250/0608

000640 FT

000640 FT
INTER-BK

0 0 00000 0 00 0000+00
SR 0100
(SR0100 SEG 0121/2012)
LENGTH(AH 0608 BK 0640)

0250/0000

INTER-AHD
0010/0640

SR 0100 SH
(SR0100 SEG 0121/0712)

000000 FT

000000 FT
NC RAMP

0 0 00000 0 00 0000+00
SR 0073 SH
(SR0073 SEG 0010/1189)

INTER-BK

SR 8032 SH
(SR8032 SEG 0250/0608)
MFC BEGIN = F
LENGTH(AH 0640 BK 0000)

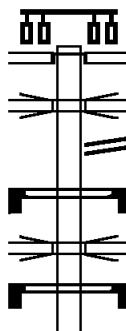
0010/0000

EXTRACT DATE: 12/28/2024 ROADWAY MANAGEMENT SYSTEM PAGE NUMBER: 939
PRINT DATE: 12/30/2024 SLD COUNTY/SR - ANNUAL PRINT COUNTY: MONTGOMERY

DIR: E TOTAL LEN: 1.868 MI. DIST: 06-4 SR: 8031
LEFT MUN: UPPER DUBLIN T RIGHT MUN: UPPER DUBLIN T

009864 FT

PENNSYLVANIA AV
(SR2027 SEG 0064/1947) 0770/1483



009864 FT
INTER-AHD

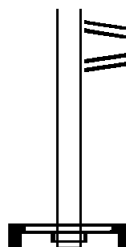
PENNSYLVANIA AV
(SR2037 SEG 0012/0000)
RAMP R RD
(SR8031 SEG 0520/1286)
0770/1483
0770/1347 OP ID PA TPK (RAMP Q)
46/7276/9903/3802
RAMP S RD
0770/1119 (SR8031 SEG 0500/0000)
SIGN: 2 CHORD TRUSS
0770/1006 BMSID 46/8031/0270/0489
PA 309 EXPRESSWAY
0770/0879 OP ID 46/0309/0150/2054
SIGN: 2 CHORD TRUSS
0770/0718 BMSID 46/8031/0770/0718
RAMP U RD

EXTRACT DATE: 12/28/2024 ROADWAY MANAGEMENT SYSTEM PAGE NUMBER: 938
PRINT DATE: 12/30/2024 SLD COUNTY/SR - ANNUAL PRINT COUNTY: MONTGOMERY

DIR: E TOTAL LEN: 1.868 MI.
LEFT MUN: UPPER DUBLIN T


DIST: 06-4 SR: 8031
RIGHT MUN: UPPER DUBLIN T

008381 FT




0770/0485 (SR8031 SEG 0750/0489)
RAMP T RD
0770/0149 (SR8031 SEG 0760/0000)
008381 FT 0 0 00000 0 00 0000+00
SIGN: CANTILEVER
BMSID 46/8031/0770/0000
NC RAMP B RD
INTER-BK TURNPIKE RAMP RD
(TNP)
S 0770/0000 LENGTH(AH 1483 BK 0716)

007665 FT

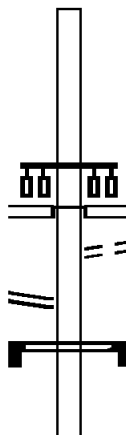


INTER-AHD COLLECTOR RD
0760/0716 (SR9104 SEG 0020/0870)
007665 FT 1 0 00782 2 21 0000+00
NC RAMP T RD
INTER-BK RAMP B RD
(SR8031 SEG 0770/0149)
S 0760/0000 LENGTH(AH 0716 BK 0489)

007176 FT



INTER-AHD RAMP B RD
0750/0489 (SR8031 SEG 0770/0485)
007176 FT 1 0 00782 2 20 0000+00
NC RAMP U RD
INTER-BK COLLECTOR RD
(SR9104 SEG 0020/0554)
S 0750/0000 LENGTH(AH 0489 BK 1286)



RAMP Q
(SR8031 SEG 0510/0000) 0520/0707

005890 FT

INTER-AHD PENNSYLVANIA AV
(SR2027 SEG 0064/1947)
RAMP A RD
(SR8031 SEG 0270/0000)
RAMP B RD
(SR8031 SEG 0770/1483)
PENNSYLVANIA AV
(SR2037 SEG 0013/0000)
(SR2037 SEG 0012/0000)
0520/1286
0520/1141 TO 2037/0012 SH
(CONN)

SIGN: 2 CHORD TRUSS
0520/0394 BMSID 46/8031/0520/0394
005890 FT 0 0 00000 0 00 0000+00
NC RAMP R RD
INTER-BK FORT WASHINGTON EX

EXTRACT DATE: 12/28/2024 ROADWAY MANAGEMENT SYSTEM PAGE NUMBER: 937
PRINT DATE: 12/30/2024 SLD COUNTY/SR - ANNUAL PRINT COUNTY: MONTGOMERY

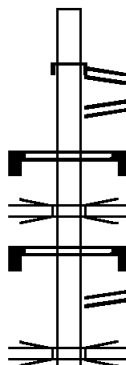

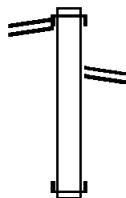
DIR: E TOTAL LEN: 1.868 MI. DIST: 06-4 SR: 8031
LEFT MUN: UPPER DUBLIN T RIGHT MUN: UPPER DUBLIN T

RAMP A RD
(SR8031 SEG 0270/1355) 0512/0884

005006 FT

004499 FT

003754 FT



5 0520/0000 (SR0309 SEG 0151/3037)
LENGTH(AH 1286 BK 0884)

INTER-AHD TURNPIKE RAMP RD
0512/0884 (TNPK)
RAMP N RD
0512/0795 (SR8031 SEG 0010/0999)

005006 FT 0 0 00000 0 00 0000+00
INTER-BK TURNPIKE OWNED BRIDGE

5 0512/0000 (TNPK)
LENGTH(AH 0884 BK 0507)

INTER-AHD TURNPIKE OWNED BRIDGE
0510/0507 (TNPK)
004499 FT 0 0 00000 0 00 0000+00

NC RAMP Q RD
INTER-BK RAMP R RD
(SR8031 SEG 0520/0707)

5 0510/0000 LENGTH(AH 0507 BK 0745)

INTER-AHD FORT WASHINGTON EX
0500/0745 (SR0309 SEG 0151/2282)

003754 FT 1 0 00782 2 22 0000+00
NC RAMP S RD

INTER-BK RAMP B RD
(SR8031 SEG 0770/1119)

5 0500/0000 LENGTH(AH 0745 BK 1355)

INTER-AHD TURNPIKE RAMP RD
(TNPK)

0270/1355 RAMP Q RD
(SR8031 SEG 0512/0884)

0270/0886 RAMP O RD
(SR8031 SEG 0020/0000)

SIGN: 2 CHORD TRUSS
0270/0775 BMSID 46/8031/0770/0718
PA 309 EXPRESSWAY

0270/0609 OP ID 46/0309/0150/2054
SIGN: 2 CHORD TRUSS

0270/0489 BMSID 46/8031/0270/0489
RAMP X RD

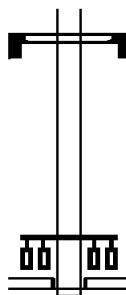
0270/0306 (SR8031 SEG 0250/0000)
PA TPK (RAMP Q)

0270/0150 OP ID 46/7276/9903/3802

EXTRACT DATE: 12/28/2024 ROADWAY MANAGEMENT SYSTEM PAGE NUMBER: 936
PRINT DATE: 12/30/2024 SLD COUNTY/SR - ANNUAL PRINT COUNTY: MONTGOMERY

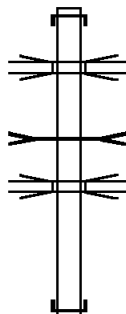
DIR: E TOTAL LEN: 1.868 MI. DIST: 06-4 SR: 8031
LEFT MUN: UPPER DUBLIN T RIGHT MUN: UPPER DUBLIN T

002399 FT



SIGN: CANTILEVER
0270/0105 BMSID 46/8031/0270/0105
002399 FT 1 0 00782 2 17 0000+00
NC RAMP A RD
RAMP R RD
(SR8031 SEG 0520/1286)
PENNSYLVANIA AV
(SR2027 SEG 0064/1947)
INTER-BK PENNSYLVANIA AV
(SR2037 SEG 0013/0000)
5 0270/0000 LENGTH(AH 1355 BK 0839)

001560 FT



INTER-AHD FORT WASHINGTON EX
0250/0839 (SR0309 SEG 0151/1090)
I-276
0250/0762 OP ID 46/7276/9903/3805
PINE RUN
STRUCTURE LENGTH 56 FT
0250/0638 BMSID 46/0309/0150/1383
PA TPK (RAMP Q)
0250/0305 OP ID 46/7276/9903/3802
001560 FT 1 0 00782 2 19 0000+00
NC RAMP X RD
INTER-BK RAMP A RD
(SR8031 SEG 0270/0306)
5 0250/0000 LENGTH(AH 0839 BK 0561)

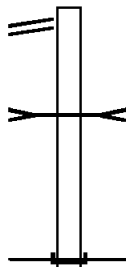
000999 FT



INTER-AHD COLLECTOR RD
0020/0561 (SR9104 SEG 0020/0000)
000999 FT 1 0 00782 2 15 0000+00
NC RAMP O RD
INTER-BK RAMP A RD
(SR8031 SEG 0270/0886)
5 0020/0000 LENGTH(AH 0561 BK 0999)

RAMP Q RD
(SR8031 SEG 0512/0795) 0010/0999

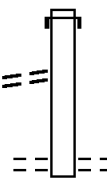
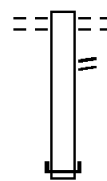
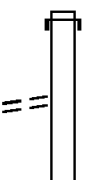
000000 FT



PINE RUN
STRUCTURE LENGTH 56 FT
0010/0100 BMSID 46/0309/0150/1383
000000 FT 1 0 00782 2 16 0000+00
NC RAMP N RD
INTER-BK COLLECTOR RD
(SR9104 SEG 0010/1172)
MFC BEGIN = F
5 0010/0000 LENGTH(AH 0999 BK 0000)

EXTRACT DATE: 12/28/2024 ROADWAY MANAGEMENT SYSTEM PAGE NUMBER: 935
PRINT DATE: 12/30/2024 SLD COUNTY/SR - ANNUAL PRINT COUNTY: MONTGOMERY

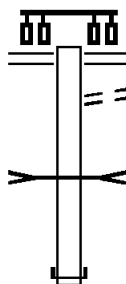
DIR: N TOTAL LEN: .442 MI. DIST: 06-4 SR: 8030
LEFT MUN: UPPER POTTS GROVE T RIGHT MUN: UPPER POTTS GROVE T

LC FROM FARMINGTON AV (CONN)	002333 FT		002333 FT INTER-AHD POTTSTOWN BP 0750/0570 (SR0100 SEG 0074/0527)
	0750/0074 001763 FT		001763 FT 1 0 00779 2 07 0000+00 FARMINGTON AV (TWP) 0750/0000 LENGTH(AH 0570 BK 0340)
	001423 FT		0500/0340 FARMINGTON AV (TWP) LC TO FARMINGTON AV 0500/0287 (CONN) 001423 FT 1 0 00779 2 08 0000+00 INTER-BK POTTSTOWN BP (SR0100 SEG 0075/0407) 0500/0000 LENGTH(AH 0340 BK 0726)
			INTER-AHD POTTSTOWN BP 0250/0726 (SR0100 SEG 0071/0625)
LC FROM FARMINGTON AV (CONN)	0250/0064 000697 FT		000697 FT 1 0 00779 2 05 0000+00 FARMINGTON AV (TWP) 0250/0000 LENGTH(AH 0726 BK 0697)
			0010/0697 FARMINGTON AV (TWP) LC TO FARMINGTON AV 0010/0584 (CONN) 000000 FT 1 0 00779 2 03 0000+00 NC RAMP RD INTER-BK POTTSTOWN BP (SR0100 SEG 0070/0363) MFC BEGIN = F 0010/0000 LENGTH(AH 0697 BK 0000)

EXTRACT DATE: 12/28/2024 ROADWAY MANAGEMENT SYSTEM PAGE NUMBER: 934
PRINT DATE: 12/30/2024 SLD COUNTY/SR - ANNUAL PRINT COUNTY: MONTGOMERY

DIR: S TOTAL LEN: .545 MI. DIST: 06-4 SR: 8029
LEFT MUN: SPRINGFIELD T RIGHT MUN: SPRINGFIELD T

002879 FT

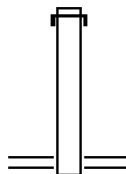


002879 FT CHURCH RD
(SR0073 SEG 0570/0000)
0750/0564 TO 0073/0570 SH
0750/0474 (CONN)
BRANCH OF WISSAHICKON C
STRUCTURE LENGTH 23 FT
0750/0460 BMSID 46/8029/0750/0460
002315 FT 0 0 00000 0 00 0000+00
INTER-BK SR 0309
(SR0309 SEG 0120/1792)
0750/0000 LENGTH(AH 0564 BK 0645)

002315 FT

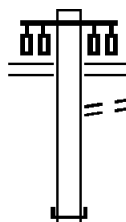
INTER-AHD SR 0309
0500/0645 (SR0309 SEG 0130/0763)
001670 FT 0 0 00000 0 00 0000+00
CHURCH RD
(SR0073 SEG 0564/0404)
(SR0073 SEG 0565/0455)
0500/0000 LENGTH(AH 0645 BK 0620)

001670 FT



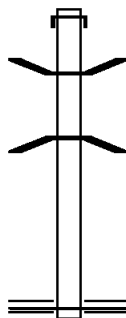
CHURCH RD
(SR0073 SEG 0565/0000)
(SR0073 SEG 0564/0000)
0250/0620 TO 0073/0560 SH
0250/0525 (CONN)
001050 FT 0 0 00000 0 00 0000+00
INTER-BK SR 0309
(SR0309 SEG 0131/1007)
0250/0000 LENGTH(AH 0620 BK 1050)

001050 FT



INTER-AHD SR 0309
0010/1050 (SR0309 SEG 0121/1726)
0010/0382 BMSID 46/8029/0010/0333
0 0 00000 0 00 0000+00
BRANCH OF WISSAHICKON C
0010/0333 BMSBG 46/8029/0010/0333
000000 FT 0 0 00000 0 00 0000+00
NC RAMP RD
CHURCH RD
(SR0073 SEG 0565/0200)
(SR0073 SEG 0564/0158)
MFC BEGIN = F
0010/0000 LENGTH(AH 1050 BK 0000)

000000 FT



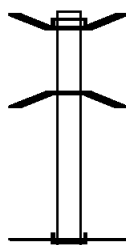
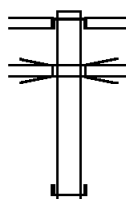
EXTRACT DATE: 12/28/2024 ROADWAY MANAGEMENT SYSTEM PAGE NUMBER: 933
PRINT DATE: 12/30/2024 SLD COUNTY/SR - ANNUAL PRINT COUNTY: MONTGOMERY

DIR: S TOTAL LEN: .347 MI. DIST: 06-4 SR: 8028
LEFT MUN: POTTSTOWN B RIGHT MUN: POTTSTOWN B

001830 FT

001055 FT

000000 FT



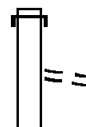
001830 FT
INTER-AHD HIGH ST
(SR4031 SEG 0380/0780)
HIGH ST
0750/0775 (SR4031 SEG 0380/0780)
ROUTE 100
0750/0575 OP ID 46/0100/0010/2114
001055 FT 1 0 00779 2 00 0000+00
NC RAMP A RD
INTER-BK POTTSTOWN BOYERTOWN BP
(SR0100 SEG 0010/2662)
5 0750/0000 LENGTH(AH 0775 BK 1055)

INTER-AHD BMS EN 46/8028/0250/0462
POTTSTOWN BOYERTOWN BP
0250/1055 (SR0100 SEG 0011/2279)
1 0 00779 2 01 0000+00
NO UNDERPASS INFORMATION
0250/0462 BMS BG 46/8028/0250/0462
000000 FT 1 0 00779 2 01 0000+00
NC RAMP B RD
INTER-BK HIGH ST
(SR4031 SEG 0390/0168)
MFC BEGIN = F
5 0250/0000 LENGTH(AH 1055 BK 0000)

EXTRACT DATE: 12/28/2024 ROADWAY MANAGEMENT SYSTEM PAGE NUMBER: 932
PRINT DATE: 12/30/2024 SLD COUNTY/SR - ANNUAL PRINT COUNTY: MONTGOMERY
DIR: E TOTAL LEN: .505 MI. DIST: 06-4 SR: 8027
LEFT MUN: SPRINGFIELD T RIGHT MUN: SPRINGFIELD T

002664 FT

002184 FT



002664 FT
INTER-AHD FORT WASHINGTON EX
0750/0480 (SR0309 SEG 0110/1327)
FROM 2032/0030 SH
0750/0100 (CONN)
002184 FT 1 0 00782 2 10 0000+00
NC RAMP H RD

EXTRACT DATE: 12/28/2024 ROADWAY MANAGEMENT SYSTEM PAGE NUMBER: 931
PRINT DATE: 12/30/2024 SLD COUNTY/SR - ANNUAL PRINT COUNTY: MONTGOMERY

DIR: E TOTAL LEN: .505 MI. DIST: 06-4 SR: 8027
LEFT MUN: SPRINGFIELD T RIGHT MUN: SPRINGFIELD T

001458 FT

000784 FT

000000 FT

PAPER MILL RD
(SR2032 SEG 0030/1189)

INTER-BK RAMP F RD
(SR8027 SEG 0010/0784)
0750/0000 LENGTH(AH 0480 BK 0726)

INTER-AHD RAMP E RD
(SR8027 SEG 0250/0000)
PAPER MILL RD
(SR2032 SEG 0030/0993)
0500/0726

001458 FT 1 0 00782 2 09 0000+00
NC RAMP G RD
INTER-BK FORT WASHINGTON EX
(SR0309 SEG 0111/1437)
0500/0000 LENGTH(AH 0726 BK 0674)

INTER-AHD FORT WASHINGTON EX
0250/0674 (SR0309 SEG 0111/0000)

0250/0058 FROM 2032/0030 SH
(CONN)
000784 FT 1 0 00782 2 08 0000+00
NC RAMP E RD
PAPER MILL RD
(SR2032 SEG 0030/0993)

INTER-BK RAMP G RD
(SR8027 SEG 0500/0726)
0250/0000 LENGTH(AH 0674 BK 0784)

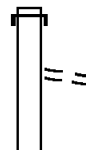
INTER-AHD RAMP H RD
(SR8027 SEG 0750/0000)
PAPER MILL RD
(SR2032 SEG 0030/1189)
0010/0784
0010/0710 TO 2032/0030 SH
(CONN)

000000 FT 1 0 00782 2 07 0000+00
NC RAMP F RD
INTER-BK FORT WASHINGTON EX
(SR0309 SEG 0110/0000)
MFC BEGIN = F
0010/0000 LENGTH(AH 0784 BK 0000)

EXTRACT DATE: 12/28/2024 ROADWAY MANAGEMENT SYSTEM PAGE NUMBER: 930
PRINT DATE: 12/30/2024 SLD COUNTY/SR - ANNUAL PRINT COUNTY: MONTGOMERY
DIR: E TOTAL LEN: .671 MI. DIST: 06-4 SR: 8025
LEFT MUN: CHELTENHAM T RIGHT MUN: CHELTENHAM T

003544 FT

002836 FT

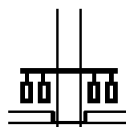


003544 FT
INTER-AHD FORT WASHINGTON EX
0750/0708 (SR0309 SEG 0080/0000)
FROM 0152/0011 SH
0750/0170 (CONN)
002836 FT 1 0 00782 2 04 0000+00
NC RAMP D RD
EASTON RD

EXTRACT DATE: 12/28/2024 ROADWAY MANAGEMENT SYSTEM PAGE NUMBER: 929
PRINT DATE: 12/30/2024 SLD COUNTY/SR - ANNUAL PRINT COUNTY: MONTGOMERY

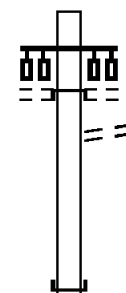
DIR: E TOTAL LEN: .671 MI.
LEFT MUN: CHELTENHAM T

DIST: 06-4 SR: 8025
RIGHT MUN: CHELTENHAM T



(SR0152 SEG 0011/0290)

INTER-BK RAMP B RD
(SR8025 SEG 0020/1135)
0750/0000 LENGTH(AH 0708 BK 0931)



001905 FT

INTER-AHD RAMP A RD
(SR8025 SEG 0250/0000)
EASTON RD
(CNTY)

0500/0931
0500/0783 LC TO EASTON RD
(CONN)

001905 FT 1 0 00782 2 02 0000+00

NC RAMP C RD
INTER-BK FORT WASHINGTON EX
(SR0309 SEG 0081/0000)
0500/0000 LENGTH(AH 0931 BK 0770)

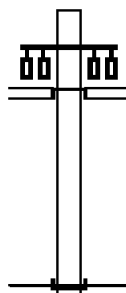


001135 FT

INTER-AHD FORT WASHINGTON EX
0250/0770 (SR0309 SEG 0071/0507)

0250/0081 LC FROM EASTON RD
(CONN)
001135 FT 1 0 00782 2 00 0000+00
NC RAMP A RD
EASTON RD
(CNTY)

INTER-BK RAMP C RD
(SR8025 SEG 0500/0931)
0250/0000 LENGTH(AH 0770 BK 1135)



000000 FT

INTER-AHD RAMP D RD
(SR8025 SEG 0750/0000)
EASTON RD
(SR0152 SEG 0011/0290)

0020/1135

000000 FT 1 0 00782 2 05 0000+00

NC RAMP B RD
INTER-BK FORT WASHINGTON EX
(SR0309 SEG 0070/0326)
MFC BEGIN = F
0020/0000 LENGTH(AH 1135 BK 0000)

EXTRACT DATE: 12/28/2024 ROADWAY MANAGEMENT SYSTEM PAGE NUMBER: 928
PRINT DATE: 12/30/2024 SLD COUNTY/SR - ANNUAL PRINT COUNTY: MONTGOMERY

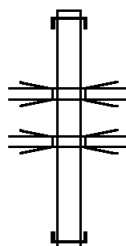
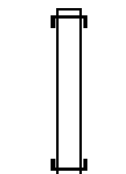
DIR: N TOTAL LEN: 1.635 MI. DIST: 06-4 SR: 8024
LEFT MUN: PLYMOUTH T RIGHT MUN: PLYMOUTH T

008631 FT

007766 FT

004859 FT

003879 FT



008631 FT
INTER-AHD GERMANTOWN PK
0750/0865 (SR3053 SEG 0120/0929)
007766 FT 0 0 00000 0 00 0000+00
NC RAMP B RD
INTER-BK RAMP C RD
(SR8024 SEG 0020/1433)
5 0750/0000 LENGTH(AH 0865 BK 2907)

INTER-AHD MID COUNTY EX
0500/2907 (SR0476 SEG 0195/0504)
MID BLOCK TRAFFIC SIGNA
(TWP)
0500/2880
0500/2525 BMS EN 46/8024/0500/2480
0 0 00000 0 00 0000+00
ACCESS ROAD
0500/2480 BMSBG 46/8024/0500/2480
RAMP K RD
0500/2134 (SR8024 SEG 0260/0980)

0500/1207 BMS EN 46/8024/0500/1070
0 0 00000 0 00 0000+00
GERMANTOW PK
0500/1070 BMSBG 46/8024/0500/1070
RAMP FROM TURNPIKE
0500/0556 (GOVT)
004859 FT 0 0 00000 0 00 0000+00
NC RAMP D RD
PLYMOUTH RD
(SR3007 SEG 0050/0000)
5 0500/0000 LENGTH(AH 2907 BK 0980)

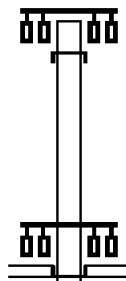
INTER-AHD RAMP D RD
0260/0980 (SR8024 SEG 0500/2134)
0260/0260 OP ID 46/7276/9903/3340
PA TPK (RAMP R)
PA TPK (RAMP G)
0260/0175 OP ID 46/7276/9903/3342
003879 FT 0 0 00000 0 00 0000+00
NC RAMP K RD
INTER-BK GERMANTOWN PK
(SR3053 SEG 0121/2020)

EXTRACT DATE: 12/28/2024 ROADWAY MANAGEMENT SYSTEM PAGE NUMBER: 927
PRINT DATE: 12/30/2024 SLD COUNTY/SR - ANNUAL PRINT COUNTY: MONTGOMERY

DIR: N TOTAL LEN: 1.635 MI.
LEFT MUN: PLYMOUTH T

DIST: 06-4 SR: 8024
RIGHT MUN: PLYMOUTH T

003429 FT



0260/0000 LENGTH(AH 0980 BK 0450)

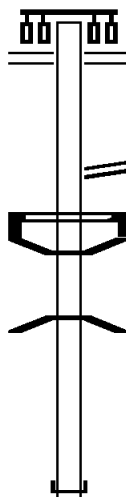
INTER-AHD MID COUNTY EX
(SR0476 SEG 0191/0847)
0250/0450
003429 FT 0 0 00000 0 00 0000+00
NC RAMP F RD
CHEMICAL RD
(SR3015 SEG 0061/0000)
(SR3015 SEG 0060/0000)

INTER-BK METROPLEX
(PRDR)
0250/0000 LENGTH(AH 0450 BK 2482)

PLYMOUTH RD
(SR3007 SEG 0040/1880)
0020/2482

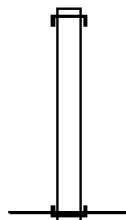
RAMP B RD
(SR8024 SEG 0750/0000)
NC RAMP C RD
SIGN: 4 CHORD TRUSS
0020/1200 BMSID 46/8024/0020/1200
0020/1141 BMSID 46/8024/0020/1015
0 0 00000 0 00 0000+00
GERMANTOW PK
0020/1015 BMSBG 46/8024/0020/1015

000947 FT



000947 FT 0 0 00000 0 00 0000+00
NC RAMP B RD
INTER-BK MID COUNTY EX
(SR0476 SEG 0194/0937)
0020/0000 LENGTH(AH 2482 BK 0947)

000000 FT



INTER-AHD CHEMICAL RD
(SR3015 SEG 0060/1126)
000000 FT 0 0 00000 0 00 0000+00
NC RAMP A RD
INTER-BK MID COUNTY EX
(SR0476 SEG 0190/1449)
MFC BEGIN = F
0010/0000 LENGTH(AH 0947 BK 0000)

EXTRACT DATE: 12/28/2024 ROADWAY MANAGEMENT SYSTEM PAGE NUMBER: 926
PRINT DATE: 12/30/2024 SLD COUNTY/SR - ANNUAL PRINT COUNTY: MONTGOMERY
DIR: N TOTAL LEN: .611 MI. DIST: 06-4 SR: 8023
LEFT MUN: WEST POTTS GROVE T RIGHT MUN: WEST POTTS GROVE T

003228 FT




003228 FT
INTER-AHD POTTSTOWN BP
0750/1000 (SR0422 SEG 0020/0950)

EXTRACT DATE: 12/28/2024 ROADWAY MANAGEMENT SYSTEM PAGE NUMBER: 925
PRINT DATE: 12/30/2024 SLD COUNTY/SR - ANNUAL PRINT COUNTY: MONTGOMERY

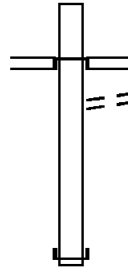
DIR: N TOTAL LEN: .611 MI. DIST: 06-4 SR: 8023
LEFT MUN: WEST POTTS GROVE T RIGHT MUN: WEST POTTS GROVE T

002228 FT



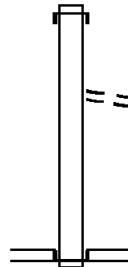
002228 FT 0 0 00000 0 00 0000+00
NC RAMP Y RD
GROSSTOWN RD
(SR4045 SEG 0010/0000)
INTER-BK RAMP Y RD
(SR8023 SEG 0010/0691)
5 0750/0000 LENGTH(AH 1000 BK 0787)

001441 FT



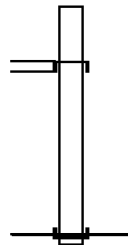
INTER-AHD RAMP Z RD
(SR8023 SEG 0250/0000)
GROSSTOWN RD
0500/0787 (SR4045 SEG 0010/0330)
TO 4045/0010 SH
0500/0651 (CONN)
001441 FT 1 0 00000 0 00 0000+00
NC RAMP W RD
INTER-BK POTTSTOWN BP
(SR0422 SEG 0021/0835)
5 0500/0000 LENGTH(AH 0787 BK 0750)

000691 FT



INTER-AHD POTTSTOWN BP
0250/0750 (SR0422 SEG 0011/1167)
FROM 4045/0010 SH
0250/0140 (CONN)
000691 FT 1 0 00000 0 00 0000+00
NC RAMP Z RD
GROSSTOWN RD
(SR4045 SEG 0010/0330)
INTER-BK RAMP W RD
(SR8023 SEG 0500/0787)
5 0250/0000 LENGTH(AH 0750 BK 0691)

000000 FT

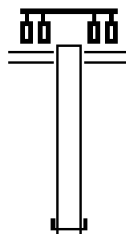


INTER-AHD RAMP Y RD
(SR8023 SEG 0750/0000)
GROSSTOWN RD
0010/0691 (SR4045 SEG 0010/0000)
000000 FT 1 0 00000 0 00 0000+00
NC RAMP Y RD
INTER-BK POTTSTOWN BP
(SR0422 SEG 0010/1288)
MFC BEGIN = F
5 0010/0000 LENGTH(AH 0691 BK 0000)

EXTRACT DATE: 12/28/2024 ROADWAY MANAGEMENT SYSTEM PAGE NUMBER: 924
 PRINT DATE: 12/30/2024 SLD COUNTY/SR - ANNUAL PRINT COUNTY: MONTGOMERY
 DIR: W TOTAL LEN: .855 MI. DIST: 06-4 SR: 8022
 LEFT MUN: LIMERICK T RIGHT MUN: LIMERICK T

004517 FT

003578 FT



004517 FT EVERGREEN RD
(SR4026 SEG 0020/0903)

0762/0939

003578 FT 0 0 00000 0 00 0000+00

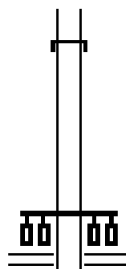
NC RAMP C RD
INTER-BK POTTSTOWN BP
(SR0422 SEG 0090/0245)

0762/0000 LENGTH(AH 0939 BK 1467)

EXTRACT DATE: 12/28/2024 ROADWAY MANAGEMENT SYSTEM PAGE NUMBER: 923
PRINT DATE: 12/30/2024 SLD COUNTY/SR - ANNUAL PRINT COUNTY: MONTGOMERY

DIR: W TOTAL LEN: .855 MI. DIST: 06-4 SR: 8022
LEFT MUN: LIMERICK T RIGHT MUN: LIMERICK T

002111 FT



INTER-AHD POTTSTOWN BP
0752/1467 (SR0422 SEG 0090/1232)

002111 FT 0 0 00000 0 00 0000+00
NC RAMP D RD
EVERGREEN RD
(SR4026 SEG 0021/0936)

5 0752/0000 LENGTH(AH 1467 BK 0460)

001651 FT

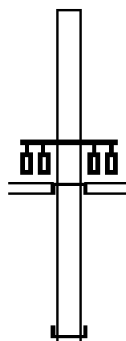


INTER-AHD POTTSTOWN BP
0510/0460 (SR0422 SEG 0091/0324)
001651 FT 0 0 00000 0 00 0000+00
NC RAMP E RD

INTER-BK EVERGREEN RD
(SR4026 SEG 0024/0570)

5 0510/0000 LENGTH(AH 0460 BK 0745)

000906 FT



INTER-AHD RUPERT RD
(SR4026 SEG 0030/0000)
EVERGREEN RD
(SR4026 SEG 0024/0712)
(SR4026 SEG 0025/0761)
TOWNSHIP LINE RD
(SR4046 SEG 0011/0000)
(SR4046 SEG 0010/0000)

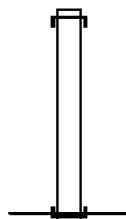
0500/0745

000906 FT 0 0 00000 0 00 0000+00
NC RAMP B RD

INTER-BK POTTSTOWN BP
(SR0422 SEG 0091/0955)

5 0500/0000 LENGTH(AH 0745 BK 0906)

000000 FT



INTER-AHD POTTSTOWN BP
0250/0906 (SR0422 SEG 0081/2307)

000000 FT 0 0 00000 0 00 0000+00
NC RAMP A RD

INTER-BK EVERGREEN RD
(SR4026 SEG 0025/0401)

MFC BEGIN = F

5 0250/0000 LENGTH(AH 0906 BK 0000)

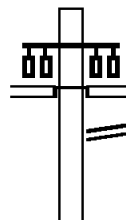
EXTRACT DATE: 12/28/2024 ROADWAY MANAGEMENT SYSTEM PAGE NUMBER: 922
 PRINT DATE: 12/30/2024 SLD COUNTY/SR - ANNUAL PRINT COUNTY: MONTGOMERY
 DIR: W TOTAL LEN: .929 MI. DIST: 06-4 SR: 8020
 LEFT MUN: UPPER PROVIDENCE T RIGHT MUN: UPPER PROVIDENCE T

004903 FT

004678 FT



004903 FT
 INTER-AHD EGYPT RD
 0772/0225 (SR4002 SEG 0070/1626)
 004678 FT 0 0 00000 0 00 0000+00
 INTER-BK RAMP RD
 (SR8020 SEG 0762/0642)
 0772/0000 LENGTH(AH 0225 BK 0755)



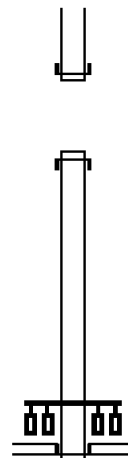
003923 FT

INTER-AHD BLACK ROCK RD
 (SR4003 SEG 0010/0000)
 EGYPT RD
 (SR4002 SEG 0070/1400)
 0762/0755 RAMP RD
 0762/0642 (SR8020 SEG 0772/0000)
 003923 FT 0 0 00000 0 00 0000+00
 NC RAMP E RD

EXTRACT DATE: 12/28/2024 ROADWAY MANAGEMENT SYSTEM PAGE NUMBER: 921
PRINT DATE: 12/30/2024 SLD COUNTY/SR - ANNUAL PRINT COUNTY: MONTGOMERY

DIR: W TOTAL LEN: .929 MI. DIST: 06-4 SR: 8020
LEFT MUN: UPPER PROVIDENCE T RIGHT MUN: UPPER PROVIDENCE T

002308 FT

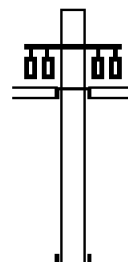


INTER-BK POTTSTOWN BP
(SR0422 SEG 0260/0495)
0762/0000 LENGTH(AH 0755 BK 1615)

INTER-AHD POTTSTOWN BP
0752/1615 (SR0422 SEG 0260/1938)

002308 FT 0 0 00000 0 00 0000+00
NC RAMP F RD
EGYPT RD
(SR4002 SEG 0071/1400)

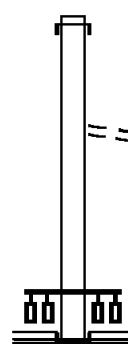
INTER-BK BLACK ROCK RD
(SR4003 SEG 0010/0000)
0752/0000 LENGTH(AH 1615 BK 1146)



INTER-AHD RAMP D RD
(SR8020 SEG 0250/0000)
EGYPT RD
(SR4002 SEG 0070/2268)
0500/1146

001162 FT

001162 FT 0 0 00000 0 00 0000+00
NC RAMP C RD
INTER-BK POTTSTOWN BP
(SR0422 SEG 0261/1186)
0500/0000 LENGTH(AH 1146 BK 1162)



INTER-AHD POTTSTOWN BP
0250/1162 (SR0422 SEG 0251/2309)

000000 FT

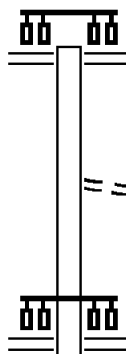
0250/0072 FROM 4002/0071 SH
(CONN)
000000 FT 0 0 00000 0 00 0000+00
NC RAMP D RD
EGYPT RD
(SR4002 SEG 0070/2268)

INTER-BK RAMP C RD
(SR8020 SEG 0500/1146)
MFC BEGIN = F
0250/0000 LENGTH(AH 1162 BK 0000)

EXTRACT DATE: 12/28/2024 ROADWAY MANAGEMENT SYSTEM PAGE NUMBER: 920
PRINT DATE: 12/30/2024 SLD COUNTY/SR - ANNUAL PRINT COUNTY: MONTGOMERY

DIR: N TOTAL LEN: .598 MI. DIST: 06-4 SR: 8019
LEFT MUN: MONTGOMERY T RIGHT MUN: MONTGOMERY T

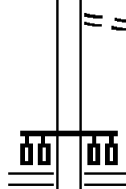
003156 FT



003156 FT BETHLEHEM PK
(SR0309 SEG 0311/1440)
(SR0309 SEG 0310/1436)

0510/1288

001868 FT



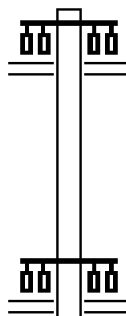
0510/0060 FROM 0202/0345 SH
(CONN)
001868 FT 0 0 00000 0 00 0000+00
NC RAMP C RD
US 202 PY
(SR0202 SEG 0345/0000)
(SR0202 SEG 0344/0000)

5 0510/0000 LENGTH(AH 1288 BK 1333)

US 202 PY
(SR0202 SEG 0345/0000)
(SR0202 SEG 0344/0000)

0500/1333

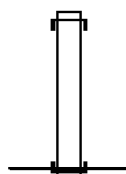
000535 FT



000535 FT 0 0 00000 0 00 0000+00
NC RAMP B RD
BETHLEHEM PK
(SR0309 SEG 0311/1440)
(SR0309 SEG 0310/1436)

5 0500/0000 LENGTH(AH 1333 BK 0535)

000000 FT



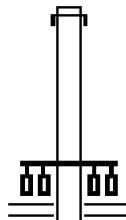
INTER-AHD US 202 PY
0010/0535 (SR0202 SEG 0354/0503)
000000 FT 0 0 00000 0 00 0000+00
NC RAMP A RD
INTER-BK BETHLEHEM PK
(SR0309 SEG 0310/0743)
MFC BEGIN = F

5 0010/0000 LENGTH(AH 0535 BK 0000)

EXTRACT DATE: 12/28/2024 ROADWAY MANAGEMENT SYSTEM PAGE NUMBER: 919
PRINT DATE: 12/30/2024 SLD COUNTY/SR - ANNUAL PRINT COUNTY: MONTGOMERY
DIR: S TOTAL LEN: .836 MI. DIST: 06-4 SR: 8018
LEFT MUN: UPPER MERION T RIGHT MUN: UPPER MERION T

004412 FT

003584 FT



004412 FT
INTER-AHD POTTSTOWN BP
0750/0828 (SR0422 SEG 0340/0885)

003584 FT 0 0 00000 0 00 0000+00
NC RAMP A RD
VALLEY FORGE RD
(SR0023 SEG 0061/0335)
(SR0023 SEG 0060/0340)

5 0750/0000 LENGTH(AH 0828 BK 0637)

EXTRACT DATE: 12/28/2024 ROADWAY MANAGEMENT SYSTEM PAGE NUMBER: 918
PRINT DATE: 12/30/2024 SLD COUNTY/SR - ANNUAL PRINT COUNTY: MONTGOMERY

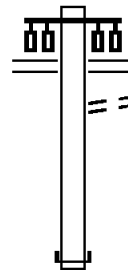
DIR: S TOTAL LEN: .836 MI. DIST: 06-4 SR: 8018
LEFT MUN: UPPER MERION T RIGHT MUN: UPPER MERION T

002947 FT




INTER-AHD POTTSTOWN BP
0520/0637 (SR0422 SEG 0341/0270)
002947 FT 0 0 00000 0 00 0000+00
NC RAMP G RD
INTER-BK VALLEY FORGE RD
(SR0023 SEG 0070/0335)
5 0520/0000 LENGTH(AH 0637 BK 0951)

001996 FT



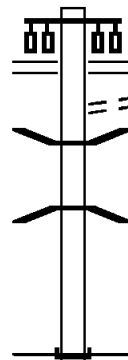
VALLEY FORGE RD
(SR0023 SEG 0071/0495)
(SR0023 SEG 0070/0495)
0510/0951
0510/0731 TO 0023/0070 SH
(CONN)
001996 FT 0 0 00000 0 00 0000+00
NC RAMP C RD
INTER-BK POTTSTOWN BYPASS
(SR0422 SEG 0341/0804)
5 0510/0000 LENGTH(AH 0951 BK 0839)

001157 FT



INTER-AHD POTTSTOWN BP
0250/0839 (SR0422 SEG 0331/2796)
001157 FT 0 0 00000 0 00 0000+00
NC RAMP D RD
INTER-BK VALLEY FORGE RD
(SR0023 SEG 0071/0731)
5 0250/0000 LENGTH(AH 0839 BK 1157)

000000 FT



VALLEY FORGE RD
(SR0023 SEG 0071/0495)
(SR0023 SEG 0070/0495)
0010/0890
0010/0830 TO 0023/0071 SH
(CONN)
0010/0694 BMS EN 46/8001/0010/0500
0 00000 0 0 0000+00
U.S. 422 (WB)
0010/0500 BMS BG 46/8001/0010/0500
000000 FT 0 0 00000 0 00 0000+00
NC RAMP B RD
INTER-BK POTTSTOWN BP
(SR0422 SEG 0330/2606)
MFC BEGIN = F
5 0010/0000 LENGTH(AH 1157 BK 0000)

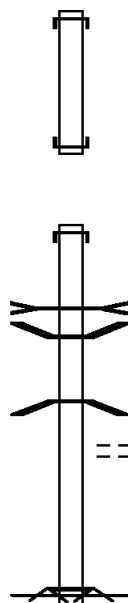
EXTRACT DATE: 12/28/2024 ROADWAY MANAGEMENT SYSTEM PAGE NUMBER: 917
PRINT DATE: 12/30/2024 SLD COUNTY/SR - ANNUAL PRINT COUNTY: MONTGOMERY

DIR: S TOTAL LEN: .305 MI. DIST: 06-4 SR: 8017
LEFT MUN: BRIDGEPORT B RIGHT MUN: BRIDGEPORT B

001611 FT

000721 FT

000000 FT



001611 FT
INTER-AHD SCHUYLKILL PY
0500/0890 (SR3021 SEG 0010/0000)

000721 FT 0 0 00000 0 00 0000+00
INTER-BK DEKALB PK
(SR3020 SEG 0021/1015)
5 0500/0000 LENGTH(AH 0890 BK 0721)

INTER-AHD DEKALB PK
0250/0721 (SR3020 SEG 0020/0777)
CROW CREEK
STRUCTURE LENGTH 12 FT
0250/0707 BMSID 46/8017/0250/0707
0250/0530 BMSSEN 46/8017/0250/0313
0 0 00000 0 00 0000+00
SCHUYLKILL PARKWAY (NB)
0250/0313 BMSBG 46/8017/0250/0313
LC FROM FIFTH ST
0250/0021 (CONN)
000000 FT 0 0 00000 0 00 0000+00
NC RAMP RD
MFC BEGIN = F
RAMP RD (CLOSED)
ROAD CLOSED BACK
5 0250/0000 LENGTH(AH 0721 BK 0000)

EXTRACT DATE: 12/28/2024 ROADWAY MANAGEMENT SYSTEM PAGE NUMBER: 916
PRINT DATE: 12/30/2024 SLD COUNTY/SR - ANNUAL PRINT COUNTY: MONTGOMERY

DIR: E TOTAL LEN: .540 MI. DIST: 06-4 SR: 8016
LEFT MUN: CONSHOHOCKEN B RIGHT MUN: CONSHOHOCKEN B

002849 FT

002849 FT
INTER-AHD SCHUYLKILL EX
0510/1499 (SR0076 SEG 3320/0127)
SCHUYLK EXWY (EB)
0510/0973 OP ID 46/0076/3314/2392
0510/0728 BMSBN 46/8016/0500/0751
0 0 00000 0 00 0000+00
MOOREHEAD AVE
0510/0585 BMSBG 46/8016/0500/0751
0510/0516 BMSBN 46/8016/0500/0959
0 0 00000 0 00 0000+00
MATSONFORD RD (EB)
0510/0443 BMSBG 46/8016/0500/0959
001350 FT 0 0 00000 0 00 0000+00
NC RAMP D RD
INTER-BK MATSONFORD RD
(SR3016 SEG 0051/0731)
5 0510/0000 LENGTH(AH 1499 BK 1350)

001350 FT

INTER-AHD MATSONFORD RD
0500/1350 (SR3016 SEG 0050/0637)
0500/1032 BMSBN 46/8016/0500/0959
0 0 00000 0 00 0000+00
MATSONFORD RD (EB)
0500/0959 BMSBG 46/8016/0500/0959
0500/0894 BMSBN 46/8016/0500/0751
0 0 00000 0 00 0000+00
MOOREHEAD AVE
0500/0751 BMSBG 46/8016/0500/0751
000000 FT 0 0 00000 0 00 0000+00
NC RAMP C RD
INTER-BK SCHUYLKILL EX
(SR0076 SEG 3321/0380)
MFC BEGIN = F
5 0500/0000 LENGTH(AH 1350 BK 0000)

000000 FT

EXTRACT DATE: 12/28/2024 ROADWAY MANAGEMENT SYSTEM PAGE NUMBER: 915
PRINT DATE: 12/30/2024 SLD COUNTY/SR - ANNUAL PRINT COUNTY: MONTGOMERY

DIR: E TOTAL LEN: .443 MI. DIST: 06-4 SR: 8015
LEFT MUN: LOWER POTTS GROVE T RIGHT MUN: LOWER POTTS GROVE T

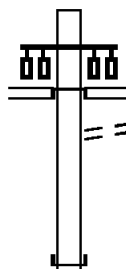
002340 FT

001940 FT



002340 FT
INTER-AHD POTTSTOWN BP
0750/0400 (SR0422 SEG 0040/3204)
001940 FT 0 0 00000 0 00 0000+00
NC RAMP E RD
ARMAND HAMMER BL
(TWP)

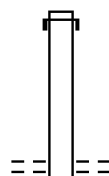
INTER-BK RAMP F RD
(SR8015 SEG 0010/0820)
S 0750/0000 LENGTH(AH 0400 BK 0440)



001500 FT

INTER-AHD INDUSTRIAL HW
(TWP)
ARMAND HAMMER BL
(SR4036 SEG 0010/0000)

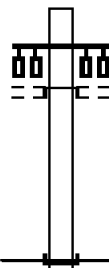
0500/0440 TO 4036/0010 SH
0500/0303 (CONN)
001500 FT 1 0 00000 0 00 0000+00
NC RAMP C RD
INTER-BK POTTSTOWN BP
(SR0422 SEG 0041/3360)
S 0500/0000 LENGTH(AH 0440 BK 0680)



000820 FT

INTER-AHD POTTSTOWN BP
0250/0680 (SR0422 SEG 0041/2139)

000820 FT 1 0 00000 0 00 0000+00
NC RAMP D RD
ARMAND HAMMER BL
(TWP)
S 0250/0000 LENGTH(AH 0680 BK 0820)



000000 FT

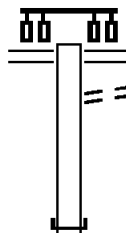
INTER-AHD RAMP E RD
(SR8015 SEG 0750/0000)
ARMAND HAMMER BL
(TWP)

0010/0820
000000 FT 1 0 00000 0 00 0000+00
NC RAMP F RD
INTER-BK POTTSTOWN BP
(SR0422 SEG 0040/1969)
MFC BEGIN = F
S 0010/0000 LENGTH(AH 0820 BK 0000)

EXTRACT DATE: 12/28/2024 ROADWAY MANAGEMENT SYSTEM PAGE NUMBER: 914
PRINT DATE: 12/30/2024 SLD COUNTY/SR - ANNUAL PRINT COUNTY: MONTGOMERY

DIR: S TOTAL LEN: 1.155 MI. DIST: 06-4 SR: 8014
LEFT MUN: PLYMOUTH T RIGHT MUN: PLYMOUTH T


006100 FT



005605 FT

006100 FT CHEMICAL RD
(SR3015 SEG 0041/1344)
(SR3015 SEG 0040/1367)
0750/0495 TO 3015/0041 SH
0750/0369 (CONN)
005605 FT 0 0 00000 0 00 0000+00
NC RAMP F RD
INTER-BK MID COUNTY EX
(SR0476 SEG 0184/1480)
S 0750/0000 LENGTH(AH 0495 BK 1074)

004531 FT



INTER-AHD RIDGE PK
0510/1074 (SR3056 SEG 0011/0710)
004531 FT 0 0 00000 0 00 0000+00
NC RAMP D RD
INTER-BK MID COUNTY EX
(SR0476 SEG 0185/1749)
S 0510/0000 LENGTH(AH 1074 BK 0870)



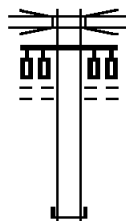
INTER-AHD MID COUNTY EX
(SR0476 SEG 0185/1365)
RIDGE PIKE (EB)

EXTRACT DATE: 12/28/2024 ROADWAY MANAGEMENT SYSTEM PAGE NUMBER: 913
PRINT DATE: 12/30/2024 SLD COUNTY/SR - ANNUAL PRINT COUNTY: MONTGOMERY

DIR: S TOTAL LEN: 1.155 MI.
LEFT MUN: PLYMOUTH T

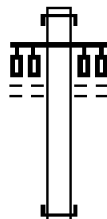
DIST: 06-4 SR: 8014
RIGHT MUN: PLYMOUTH T

003661 FT



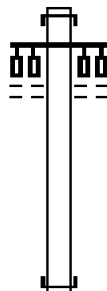
0500/0870 OP ID 46/3056/0010/0885
MID BLOCK TRAFFIC SIGNA
(TWP)
0500/0374
003661 FT 0 0 00000 0 00 0000+00
NC RAMP E RD
INTER-BK RIDGE PK
(SR3056 SEG 0011/0813)
5 0500/0000 LENGTH(AH 0870 BK 0734)

002927 FT



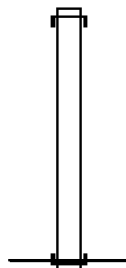
INTER-AHD MID COUNTY EX
0250/0734 (SR0476 SEG 0185/0075)
MID BLOCK TRAFFIC SIGNA
(TWP)
0250/0374
002927 FT 0 0 00000 0 00 0000+00
NC RAMP C RD
INTER-BK RIDGE PK
(SR3056 SEG 0010/0695)
5 0250/0000 LENGTH(AH 0734 BK 1332)

001595 FT



INTER-AHD MID COUNTY EX
0020/1332 (SR0476 SEG 0180/2559)
MID BLOCK TRAFFIC SIGNA
(TWP)
0020/1262
001595 FT 0 0 00000 0 00 0000+00
NC RAMP B RD
INTER-BK RIDGE PK
(SR3056 SEG 0010/1213)
5 0020/0000 LENGTH(AH 1332 BK 1595)

000000 FT

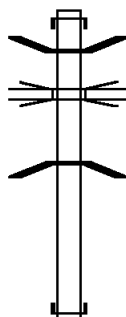


INTER-AHD RIDGE PK
0010/1595 (SR3056 SEG 0010/1395)
000000 FT 0 0 00000 0 00 0000+00
NC RAMP A RD
INTER-BK MID COUNTY EX
(SR0476 SEG 0180/2020)
MFC BEGIN = F
5 0010/0000 LENGTH(AH 1595 BK 0000)

EXTRACT DATE: 12/28/2024 ROADWAY MANAGEMENT SYSTEM PAGE NUMBER: 912
PRINT DATE: 12/30/2024 SLD COUNTY/SR - ANNUAL PRINT COUNTY: MONTGOMERY

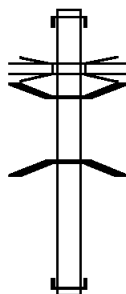
DIR: N TOTAL LEN: .835 MI. DIST: 06-4 SR: 8012
LEFT MUN: LOWER MERION T RIGHT MUN: LOWER MERION T

004408 FT



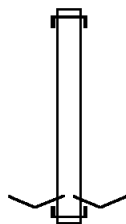
004408 FT AH-PHILADELPHIA (67)
INTER-AHD RAMP TO I-76 EB
0270/0220 (SR8002 SEG 0250/0000)
0270/0214 BMS EN 46/8012/0270/0060
OP ID 46/0076/3391/2620
O O 00000 0 00 0000+00
CITY LINE AVENUE (NB)
0270/0060 BMSBG 46/8012/0270/0060
004188 FT O O 00000 0 00 0000+00
NC RAMP E RD
INTER-BK CITY LINE UPPER BR
(SR4006 SEG 0011/0070)
BK-PHILADELPHIA (67)
5 0270/0000 LENGTH(AH 0220 BK 0458)

004188 FT



INTER-AHD RAMP D RD
0260/0458 (SR8012 SEG 0020/0266)
SCHUYLK EXWY (EB)
0260/0250 OP ID 46/0076/3390/2282
0260/0188 BMS EN 46/8012/0260/0007
1 O 00769 2 29 0000+00
RAMP C (WB)
0260/0007 BMSBG 46/8012/0260/0007
003730 FT 1 O 00769 2 29 0000+00
NC RAMP G RD
INTER-BK SCHUYLKILL EX
(SR0076 SEG 3391/2400)
5 0260/0000 LENGTH(AH 0458 BK 0666)

003730 FT



INTER-AHD SCHUYLKILL EX
0250/0666 (SR0076 SEG 3391/1963)
003064 FT 1 O 00769 2 25 0000+00
VILLAGE: PENCOYD 19004
NC RAMP A RD
INTER-BK CITY LINE UPPER BR
(SR4006 SEG 0011/0100)
BK-PHILADELPHIA (67)
5 0250/0000 LENGTH(AH 0666 BK 1324)

003064 FT

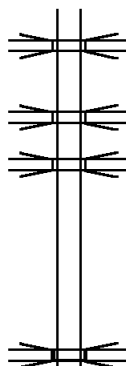


INTER-AHD SCHUYLKILL EX
0030/1324 (SR0076 SEG 3391/1450)

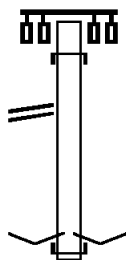
EXTRACT DATE: 12/28/2024 ROADWAY MANAGEMENT SYSTEM PAGE NUMBER: 911
PRINT DATE: 12/30/2024 SLD COUNTY/SR - ANNUAL PRINT COUNTY: MONTGOMERY

DIR: N TOTAL LEN: .835 MI. DIST: 06-4 SR: 8012
LEFT MUN: LOWER MERION T RIGHT MUN: LOWER MERION T

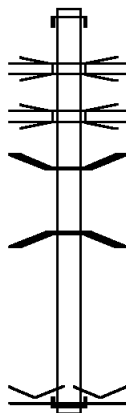
001740 FT



0030/1065 OP ID RAMP B (NB)
46/8012/0010/0124
0030/0400 OP ID RAMP G (SB)
46/8012/0260/0007
CITY LINE AV
0030/0120 OP ID 67/0001/0081/0905
001740 FT 1 D 00769 2 27 0000+00
SCHUYLK EXWY (EB)
OP ID 46/0076/3390/2581
NC RAMP C RD
INTER-BK CITY AV
(SR0001 SEG 0080/0912)
BK-PHILADELPHIA (67)
0030/0000 LENGTH(AH 1324 BK 0502)



INTER-AHD AH-PHILADELPHIA (67)
CITY AV
0020/0502 (SR0001 SEG 0081/0452)
001238 FT 1 D 00769 2 28 0000+00
VILLAGE: EXIT #41 19004
NC RAMP D RD
INTER-BK SCHUYLKILL EX
(SR0076 SEG 3390/2139)
0020/0000 LENGTH(AH 0502 BK 1238)



INTER-AHD AH-PHILADELPHIA (67)
CITY AV
0010/1238 (SR0001 SEG 0080/1152)
CITY LINE AV
0010/1096 OP ID 67/0001/0081/0905
RAMP G (SB)
0010/0870 OP ID 46/8012/0260/0007
0010/0205 BMS EN 46/8012/0010/0124
1 D 00769 2 26 0000+00
RAMP C (WB)
0010/0124 BMS BG 46/8012/0010/0124
000000 FT 1 D 00769 2 26 0000+00
VILLAGE: EXIT #40 19004
NC RAMP B RD
INTER-BK SCHUYLKILL EX
(SR0076 SEG 3390/1549)
MFC BEGIN = F
0010/0000 LENGTH(AH 1238 BK 0000)


000000 FT

RAMP G RD
(SR8012 SEG 0260/0458) 0020/0266
001238 FT

EXTRACT DATE: 12/28/2024 ROADWAY MANAGEMENT SYSTEM PAGE NUMBER: 910
PRINT DATE: 12/30/2024 SLD COUNTY/SR - ANNUAL PRINT COUNTY: MONTGOMERY
DIR: S TOTAL LEN: .745 MI. DIST: 06-4 SR: 8011
LEFT MUN: LIMERICK T RIGHT MUN: LIMERICK T

003936 FT

003136 FT

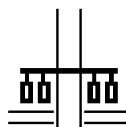


003936 FT
INTER-AHD POTTSTOWN BP
0750/0800 (SR0422 SEG 0130/1189)
003136 FT 1 0 00000 0 00 0000+00
NC RAMP B RD
LEWIS RD
(SR4022 SEG 0051/0272)

EXTRACT DATE: 12/28/2024 ROADWAY MANAGEMENT SYSTEM PAGE NUMBER: 909
PRINT DATE: 12/30/2024 SLD COUNTY/SR - ANNUAL PRINT COUNTY: MONTGOMERY

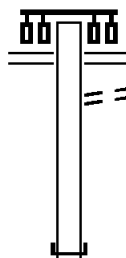
DIR: S TOTAL LEN: .745 MI.
LEFT MUN: LIMERICK T

DIST: 06-4 SR: 8011
RIGHT MUN: LIMERICK T



(SR4022 SEG 0050/0280)
LEWIS RD
(SR4048 SEG 0010/0000)

0750/0000 LENGTH(AH 0800 BK 0965)



002171 FT

LEWIS RD
(SR4022 SEG 0051/1132)

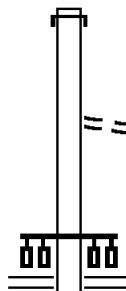
0500/0965

TO 4022/0050 SH
(CONN)

002171 FT 1 0 00000 0 00 0000+00

NC RAMP A RD
INTER-BK POTTSTOWN BP

(SR0422 SEG 0131/0963)
0500/0000 LENGTH(AH 0965 BK 1053)



001118 FT

INTER-AHD POTTSTOWN RD
0250/1053 (SR0422 SEG 0121/2402)

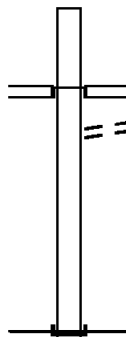
FROM 4022/0051 SH
(CONN)

0250/0050 1 0 00000 0 00 0000+00

NC RAMP C RD
LEWIS RD

(SR4022 SEG 0051/1222)
(SR4022 SEG 0050/1210)

0250/0000 LENGTH(AH 1053 BK 1118)



000000 FT

INTER-AHD PARK N RIDE LOT
(GOVT)

LEWIS RD
(SR4022 SEG 0051/0648)

(SR4022 SEG 0050/0704)
TO 4022/0051 SH

(CONN)

000000 FT 1 0 00000 0 00 0000+00

NC RAMP D RD
INTER-BK POTTSTOWN BP

(SR0422 SEG 0120/2691)
MFC BEGIN = F

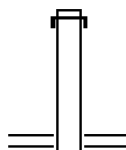
0010/0000 LENGTH(AH 1118 BK 0000)

EXTRACT DATE: 12/28/2024 ROADWAY MANAGEMENT SYSTEM PAGE NUMBER: 908
PRINT DATE: 12/30/2024 SLD COUNTY/SR - ANNUAL PRINT COUNTY: MONTGOMERY

DIR: S TOTAL LEN: .332 MI. DIST: 06-4 SR: 8010
LEFT MUN: LOWER MERION T RIGHT MUN: LOWER MERION T

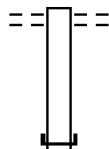
001754 FT

001384 FT



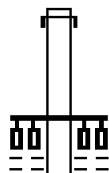
001754 FT
INTER-AHD SCHUYLKILL EX
0750/0370 (SR0076 SEG 3380/0015)
001384 FT 1 0 00769 2 23 0000+00
NC RAMP C RD
BELMONT AV
(SR3045 SEG 0040/1276)
S 0750/0000 LENGTH(AH 0370 BK 0429)

000955 FT



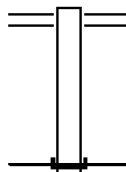
0500/0429 BELMONT AV
(TWP)
000955 FT 1 0 00769 2 24 0000+00
NC RAMP D RD
INTER-BK SCHUYLKILL EX
(SR0076 SEG 3381/0270)
S 0500/0000 LENGTH(AH 0429 BK 0430)

000525 FT



INTER-AHD SCHUYLKILL EX
0250/0430 (SR0076 SEG 3375/1950)
000525 FT 1 0 00769 2 22 0000+00
NC RAMP B RD
GREEN LN
(TWP)
S 0250/0000 LENGTH(AH 0430 BK 0525)

000000 FT

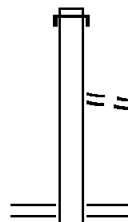


0010/0525 BELMONT AV
(SR3045 SEG 0040/1276)
000000 FT 1 0 00769 2 21 0000+00
NC RAMP A RD
INTER-BK SCHUYLKILL EX
(SR0076 SEG 3374/1730)
MFC BEGIN = F
S 0010/0000 LENGTH(AH 0525 BK 0000)

EXTRACT DATE: 12/28/2024 ROADWAY MANAGEMENT SYSTEM PAGE NUMBER: 907
PRINT DATE: 12/30/2024 SLD COUNTY/SR - ANNUAL PRINT COUNTY: MONTGOMERY
DIR: S TOTAL LEN: .615 MI. DIST: 06-4 SR: 8009
LEFT MUN: LIMERICK T RIGHT MUN: LIMERICK T

003247 FT

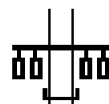
002462 FT



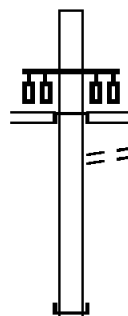
003247 FT
INTER-AHD POTTSTOWN BP
0750/0785 (SR0422 SEG 0170/0801)
FROM 4014/0050 SH
0750/0110 (CONN)
002462 FT 0 0 00000 0 00 0000+00
NC RAMP L RD
TOWNSHIP LINE RD
(SR4014 SEG 0051/0317)
(SR4014 SEG 0050/0317)

EXTRACT DATE: 12/28/2024 ROADWAY MANAGEMENT SYSTEM PAGE NUMBER: 906
PRINT DATE: 12/30/2024 SLD COUNTY/SR - ANNUAL PRINT COUNTY: MONTGOMERY

DIR: S TOTAL LEN: .615 MI. DIST: 06-4 SR: 8009
LEFT MUN: LIMERICK T RIGHT MUN: LIMERICK T

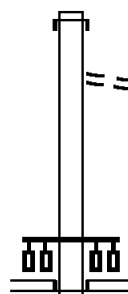


INTER-BK RAMP M RD
(SR8009 SEG 0010/0810)
0750/0000 LENGTH(AH 0785 BK 0912)



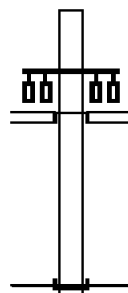
001550 FT

INTER-AHD RAMP J RD
(SR8009 SEG 0250/0000)
TOWNSHIP LINE RD
(SR4014 SEG 0050/0784)
(SR4014 SEG 0051/0788)
0500/0912 TO 4014/0050 SH
0500/0653 (CONN)
001550 FT 1 0 00000 0 00 0000+00
NC RAMP K RD
INTER-BK POTTSTOWN BP
(SR0422 SEG 0171/0922)
0500/0000 LENGTH(AH 0912 BK 0740)



000810 FT

INTER-AHD POTTSTOWN BP
(SR0422 SEG 0161/0875)
FROM 4014/0051 SH
0250/0203 (CONN)
000810 FT 0 0 00000 0 00 0000+00
NC RAMP J RD
TOWNSHIP LINE RD
(SR4014 SEG 0050/0784)
(SR4014 SEG 0051/0788)
INTER-BK RAMP K RD
(SR8009 SEG 0500/0912)
0250/0000 LENGTH(AH 0740 BK 0810)



000000 FT

INTER-AHD RAMP L RD
(SR8009 SEG 0750/0000)
TOWNSHIP LINE RD
(SR4014 SEG 0051/0317)
(SR4014 SEG 0050/0317)
0010/0810
000000 FT 0 0 00000 0 00 0000+00
NC RAMP M RD
INTER-BK POTTSTOWN BP
(SR0422 SEG 0160/0720)
MFC BEGIN = F
0010/0000 LENGTH(AH 0810 BK 0000)

EXTRACT DATE: 12/28/2024 ROADWAY MANAGEMENT SYSTEM PAGE NUMBER: 905
PRINT DATE: 12/30/2024 SLD COUNTY/SR - ANNUAL PRINT COUNTY: MONTGOMERY

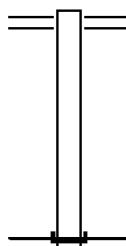
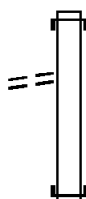
DIR: E TOTAL LEN: .347 MI. DIST: 06-4 SR: 8008
LEFT MUN: LOWER MERION T RIGHT MUN: LOWER MERION T

FROM 3050/0020 SH
(CONN)

001830 FT

0750/0259
001390 FT

000000 FT



001830 FT
INTER-AHD SCHUYLKILL EX EB
0750/0440 (SR0076 SEG 3360/2161)

001390 FT 1 0 00769 2 18 0000+00
NC RAMP F RD
INTER-BK HOLLOW RD
(SR3050 SEG 0020/2815)
0750/0000 LENGTH(AH 0440 BK 1390)

HOLLOW RD
0500/1390 (SR3050 SEG 0020/3476)

000000 FT 1 0 00769 2 19 0000+00
NC RAMP E RD
INTER-BK SCHUYLKILL EX WB
(SR0076 SEG 3365/0462)
MFC BEGIN = F
0500/0000 LENGTH(AH 1390 BK 0000)

EXTRACT DATE: 12/28/2024 ROADWAY MANAGEMENT SYSTEM PAGE NUMBER: 904
PRINT DATE: 12/30/2024 SLD COUNTY/SR - ANNUAL PRINT COUNTY: MONTGOMERY

DIR: S TOTAL LEN: .934 MI. DIST: 06-4 SR: 8007
LEFT MUN: UPPER PROVIDENCE T RIGHT MUN: UPPER PROVIDENCE T

004929 FT

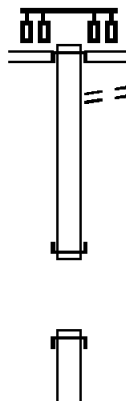
004929 FT
INTER-AHD RAMP C RD
(SR8007 SEG 0250/0000)
PHOENIXVILLE COLLEGEVI
(SR0029 SEG 0070/0000)
(SR0029 SEG 0071/0000)

0500/0928
TO 0029/0070 SH
0500/0800 (CONN)

004001 FT

004001 FT 0 0 00000 0 00 0000+00
NC RAMP D RD
INTER-BK POTTSTOWN BP
(SR0422 SEG 0221/1106)
5 0500/0000 LENGTH(AH 0928 BK 1175)

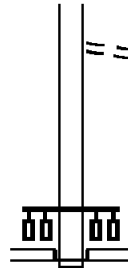
INTER-AHD POTTSTOWN BP
0250/1175 (SR0422 SEG 0215/1787)



EXTRACT DATE: 12/28/2024 ROADWAY MANAGEMENT SYSTEM PAGE NUMBER: 903
PRINT DATE: 12/30/2024 SLD COUNTY/SR - ANNUAL PRINT COUNTY: MONTGOMERY

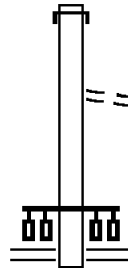
DIR: S TOTAL LEN: .934 MI. DIST: 06-4 SR: 8007
LEFT MUN: UPPER PROVIDENCE T RIGHT MUN: UPPER PROVIDENCE T

002826 FT



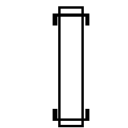
FROM 0029/0071 SH
(CONN)
0250/0274 0 0 00000 0 00 0000+00
002826 FT NC RAMP C RD
PHOENIXVILLE COLLEGEVI
(SR0029 SEG 0071/0000)
(SR0029 SEG 0070/0000)
INTER-BK RAMP D RD
(SR8007 SEG 0500/0928)
0250/0000 LENGTH(AH 1175 BK 1027)

001799 FT



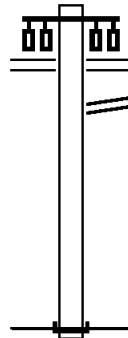
INTER-AHD POTTSTOWN BP
0030/1027 (SR0422 SEG 0214/2745)
FROM 0029/0061 SH
(CONN)
0030/0167 0 0 00000 0 00 0000+00
001799 FT NC RAMP B RD
PHOENIXVILLE COLLEGEVI
(SR0029 SEG 0061/1827)
(SR0029 SEG 0060/1826)
0030/0000 LENGTH(AH 1027 BK 0200)

001599 FT



INTER-AHD PHOENIXVILLE COLLEGEVI
0020/0200 (SR0029 SEG 0061/1642)
001599 FT 0 0 00000 0 00 0000+00
INTER-BK RAMP A RD
(SR8007 SEG 0010/1420)
0020/0000 LENGTH(AH 0200 BK 1599)

000000 FT



PHOENIXVILLE COLLEGEVI
(SR0029 SEG 0060/1826)
(SR0029 SEG 0061/1827)
0010/1599 RAMP A RD
0010/1420 (SR8007 SEG 0020/0000)
000000 FT 0 0 00000 0 00 0000+00
NC RAMP A RD
INTER-BK POTTSTOWN BP
(SR0422 SEG 0214/1356)
MFC BEGIN = F
0010/0000 LENGTH(AH 1599 BK 0000)

EXTRACT DATE: 12/28/2024 ROADWAY MANAGEMENT SYSTEM PAGE NUMBER: 902
PRINT DATE: 12/30/2024 SLD COUNTY/SR - ANNUAL PRINT COUNTY: MONTGOMERY
DIR: S TOTAL LEN: 3.411 MI. DIST: 06-4 SR: 8006
LEFT MUN: CONSHOHOCKEN B RIGHT MUN: CONSHOHOCKEN B

018008 FT



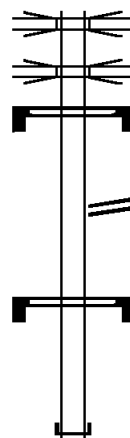
018008 FT
INTER-AHD RAMP N RD
0760/1520 (SR8006 SEG 0540/0040)
SCHUYLK EXWY (WB)

EXTRACT DATE: 12/28/2024 ROADWAY MANAGEMENT SYSTEM PAGE NUMBER: 901
PRINT DATE: 12/30/2024 SLD COUNTY/SR - ANNUAL PRINT COUNTY: MONTGOMERY

DIR: S TOTAL LEN: 3.411 MI.
LEFT MUN: CONSHOHOCKEN B


DIST: 06-4 SR: 8006
RIGHT MUN: CONSHOHOCKEN B

016488 FT



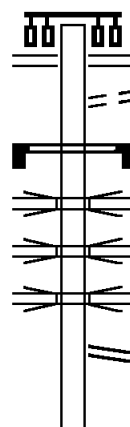
0760/1050 OP ID 46/0076/3315/0965
SCHUYLK EXWY (EB)
0760/0976 OP ID 46/0076/3314/1027
SIGN: 4 CHORD TRUSS
0760/0900 BMSID 46/8006/0020/1190
RETAINING WALL END
0760/0868 BMSID 46/8006/0020/0290
RAMP Q RD
0760/0330 (SR8006 SEG 0750/0000)
RETAINING WALL BEGIN
0760/0100 BMSID 46/8006/0020/0290
SIGN: 4 CHORD TRUSS
0760/0087 BMSID 46/8006/0760/0087
016488 FT 0 0 00000 0 00 0000+00
NC RAMP D RD
INTER-BK MID COUNTY EX
(SR0476 SEG 0154/1615)
0760/0000 LENGTH(AH 1520 BK 1397)

015091 FT



INTER-AHD SCHUYLKILL EX
0750/1397 (SR0076 SEG 3314/1406)
015091 FT 0 0 00000 0 00 0000+00
NC RAMP Q RD
INTER-BK RAMP D RD
(SR8006 SEG 0760/0330)
0750/0000 LENGTH(AH 1397 BK 0630)

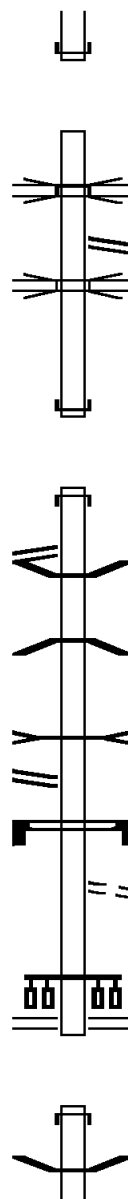
014461 FT



MATSONFORD BRIDGE ST
(SR3016 SEG 0040/1360)
0540/0630 TO 3016/0040 SH
(CONN)
SIGN: 3 CHORD TRUSS
0540/0540 BMSID 46/8006/0540/0639
RAMP T (NB)
0540/0394 OP ID 46/8006/0510/0340
SCHUYLK EXWY (WB)
0540/0190 OP ID 46/0076/3315/0965
SCHUYLK EXWY (EB)
0540/0100 OP ID 46/0076/3314/1027
RAMP D RD
0540/0040 (SR8006 SEG 0760/1520)
014461 FT 0 0 00000 0 00 0000+00
NC RAMP N RD
INTER-BK RAMP N RD

EXTRACT DATE: 12/28/2024 ROADWAY MANAGEMENT SYSTEM PAGE NUMBER: 900
PRINT DATE: 12/30/2024 SLD COUNTY/SR - ANNUAL PRINT COUNTY: MONTGOMERY

DIR: S TOTAL LEN: 3.411 MI. DIST: 06-4 SR: 8006
LEFT MUN: CONSHOHOCKEN B RIGHT MUN: CONSHOHOCKEN B



013240 FT

RAMP T RD
(SR8006 SEG 0510/1418) 0520/1060

RAMP S RD
(SR8006 SEG 0530/0000) 0520/0146

011810 FT

5 0540/0000 (SR8006 SEG 0020/1329)
LENGTH(AH 0630 BK 1221)

INTER-AHD SCHUYLKILL EX
(SR0076 SEG 3315/0100)
MID CTY EXWY (NB)

0530/1221 OP ID 46/0476/0154/1946

0530/0671 (SR8006 SEG 0500/0794)
RAMP O RD
RAMP R (NB)

0530/0266 OP ID 46/8006/0020/1570
013240 FT O O 0000 0 00 0000+00

INTER-BK RAMP P RD
(SR8006 SEG 0520/0146)
5 0530/0000 LENGTH(AH 1221 BK 1430)

INTER-AHD MID COUNTY EX
0520/1430 (SR0476 SEG 0160/0850)

0520/1047 BMS EN 46/8006/0520/0825
1 0 01010 2 00 0081+39

0520/0825 MATSONFORD
BMS BG 46/8006/0520/0825

ARAMINGO CK
STRUCTURE LENGTH 8 FT
0520/0200 BMS ID 46/0476/0160/0050

SIGN: 3 CHORD TRUSS
0520/0104 BMS ID 46/8006/0540/0639
FROM 3016/0040 SH

0520/0043 (CONN)
011810 FT O O 00000 0 00 0000+00

NC RAMP P RD
MATSONFORD BRIDGE ST
(SR3016 SEG 0040/1360)

5 0520/0000 LENGTH(AH 1430 BK 1418)

INTER-AHD RAMP P RD
0510/1418 (SR8006 SEG 0520/1060)

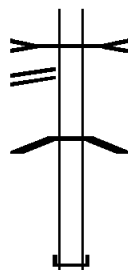
0510/0690 BMS EN 46/8006/0510/0340
ARAMINGO CK

EXTRACT DATE: 12/28/2024 ROADWAY MANAGEMENT SYSTEM PAGE NUMBER: 899
PRINT DATE: 12/30/2024 SLD COUNTY/SR - ANNUAL PRINT COUNTY: MONTGOMERY

DIR: S TOTAL LEN: 3.411 MI. DIST: 06-4 SR: 8006
LEFT MUN: CONSHOHOCKEN B RIGHT MUN: CONSHOHOCKEN B

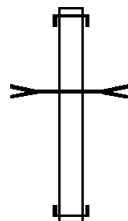
RAMP R RD
(SR8006 SEG 0020/1670) 0510/0681

010392 FT



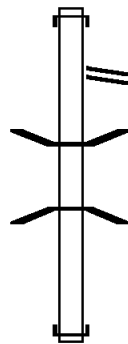
0510/0682 STRUCTURE LENGTH 8 FT
BMSID 46/0476/0160/0050
0 0 00000 0 00 0000+00
RAMP S (WB)
0510/0340 BMSBG 46/8006/0510/0340
010392 FT 0 0 00000 0 00 0000+00
NC RAMP T RD
INTER-BK SCHUYLKILL EX
(SR0076 SEG 3315/1630)
5 0510/0000 LENGTH(AH 1418 BK 0794)

009598 FT



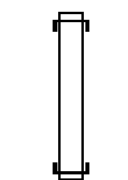
INTER-AHD RAMP S RD
0500/0794 (SR8006 SEG 0530/0671)
ARAMINGO CK
STRUCTURE LENGTH 8 FT
0500/0500 BMSID 46/0476/0160/0050
009598 FT 0 0 00000 0 00 0000+00
NC RAMP O RD
INTER-BK MID COUNTY EX
(SR0476 SEG 0160/0206)
5 0500/0000 LENGTH(AH 0794 BK 2100)

007498 FT



INTER-AHD MID COUNTY EX
0280/2100 (SR0476 SEG 0155/0111)
RAMP C RD
0280/1790 (SR8006 SEG 0030/2363)
0280/0682 BMSEN 46/8006/0280/0325
0 0 00000 0 00 0000+00
SR 0076 SH SCHUYLK EXWY
0280/0325 BMSBG 46/8006/0280/0325
007498 FT 0 0 00000 0 00 0000+00
NC RAMP M RD
INTER-BK SCHUYLKILL EX
(SR0076 SEG 3311/2480)
5 0280/0000 LENGTH(AH 2100 BK 0740)

006758 FT

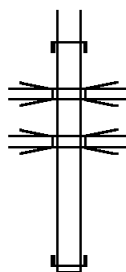


INTER-AHD SCHUYLKILL EX
0270/0740 (SR0076 SEG 3311/1213)
006758 FT 0 0 00000 0 00 0000+00
NC RAMP L RD
INTER-BK RAMP W RD
(SR8006 SEG 0250/1260)
5 0270/0000 LENGTH(AH 0740 BK 0760)

EXTRACT DATE: 12/28/2024 ROADWAY MANAGEMENT SYSTEM PAGE NUMBER: 898
PRINT DATE: 12/30/2024 SLD COUNTY/SR - ANNUAL PRINT COUNTY: MONTGOMERY

DIR: S TOTAL LEN: 3.411 MI. DIST: 06-4 SR: 8006
LEFT MUN: WEST CONSHOHOCKEN B RIGHT MUN: WEST CONSHOHOCKEN B

005998 FT

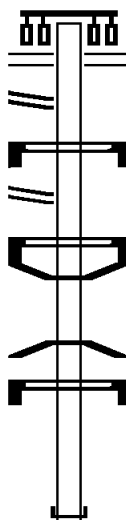


INTER-AHD SCHUYLKILL EX
0260/0760 (SR0076 SEG 3310/2310)
RAMP M (SB)
0260/0565 OP ID 46/8006/0280/0325
SCHUYLK EXWY (WB)
0260/0448 OP ID 46/0076/3311/1957
005998 FT 0 0 0000 0 00 0000+00
NC RAMP K RD
INTER-BK RAMP W RD
(SR8006 SEG 0250/1000)
5 0260/0000 LENGTH(AH 0760 BK 1700)

RAMP L RD
(SR8006 SEG 0270/0000) 0250/1260

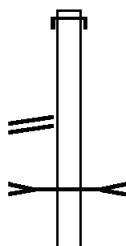
RAMP K RD
(SR8006 SEG 0260/0000) 0250/1000

004298 FT



MATSONFORD RD
(SR3016 SEG 0030/1109)
0250/1700
SIGN: 3 CHORD TRUSS
0250/1108 BMSID 46/8006/0250/1108
SIGN: 3 CHORD TRUSS
0250/0525 BMSID 46/8006/0270/0300
0250/0394 BMSID 46/8006/0250/0044
1 0 01010 2 00 0079+85
MATSON FORD
0250/0044 BMSBG 46/8006/0250/0044
SIGN: CANTILEVER
0250/0040 BMSID 46/8006/0250/0040
004298 FT 0 0 00000 0 00 0000+00
NC RAMP W RD
INTER-BK MID COUNTY EX
(SR0476 SEG 0161/0698)
5 0250/0000 LENGTH(AH 1700 BK 2363)

RAMP J RD
(SR8006 SEG 0010/0265) 0030/1388



INTER-AHD RAMP M RD
0030/2363 (SR8006 SEG 0280/1790)

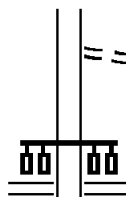
ARAMINGO CR
STRUCTURE LENGTH 12 FT
0030/1181 BMSID 46/0076/3310/1550

EXTRACT DATE: 12/28/2024 ROADWAY MANAGEMENT SYSTEM PAGE NUMBER: 897
PRINT DATE: 12/30/2024 SLD COUNTY/SR - ANNUAL PRINT COUNTY: MONTGOMERY

DIR: S TOTAL LEN: 3.411 MI.
LEFT MUN: WEST CONSHOHOCKEN B

DIST: 06-4 SR: 8006
RIGHT MUN: WEST CONSHOHOCKEN B

001935 FT

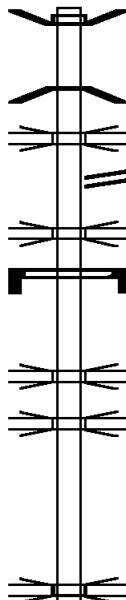


0030/0072 FROM 3016/0022 SH
001935 FT (CONN)
0 0 00000 0 00 0000+00
NC RAMP C RD
MATSONFORD RD
(SR3016 SEG 0030/0000)

5 0030/0000 LENGTH(AH 2363 BK 1670)

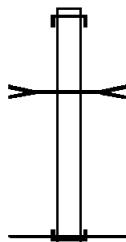
INTER-AHD BMSID 46/8006/0020/1570
0020/1670 RAMP T TD
(SR8006 SEG 0510/0681)
0 0 00000 0 00 0000+00
RAMP S (WB)
0020/1511 BMSBG 46/8006/0020/1570
0020/1385 SCHUYLK EXWY (WB)
OP ID 46/0076/3315/0965
RAMP N RD
0020/1329 (SR8006 SEG 0540/0000)
SCHUYLK EXWY (EB)
0020/1312 OP ID 46/0076/3314/1027
SIGN: 4 CHORD TRUSS
0020/1190 BMSID 46/8006/0020/1190

000265 FT



0020/0182 MID CTY EXWY (NB)
OP ID 46/0476/0154/1946
MID CTY EXWY (SB)
0020/0066 OP ID 46/0476/0155/1781
000265 FT 0 0 00000 0 00 0000+00
RAMP M (SB)
OP ID 46/8006/0280/0325
NC RAMP R RD
INTER-BK SCHUYLKILL EX
(SR0076 SEG 3310/2415)
5 0020/0000 LENGTH(AH 1670 BK 0265)

000000 FT



INTER-AHD RAMP C RD
0010/0265 (SR8006 SEG 0030/1388)
ARAMINGO CR
STRUCTURE LENGTH 12 FT
0010/0050 BMSID 46/0076/3310/1550
000000 FT 0 0 00000 0 00 0000+00
NC RAMP J RD
INTER-BK SCHUYLKILL EX
(SR0076 SEG 3310/1400)
MFC BEGIN = F
5 0010/0000 LENGTH(AH 0265 BK 0000)

EXTRACT DATE: 12/28/2024 ROADWAY MANAGEMENT SYSTEM PAGE NUMBER: 896
PRINT DATE: 12/30/2024 SLD COUNTY/SR - ANNUAL PRINT COUNTY: MONTGOMERY

DIR: N TOTAL LEN: 1.134 MI. DIST: 06-4 SR: 8004
LEFT MUN: UPPER MERION T RIGHT MUN: UPPER MERION T

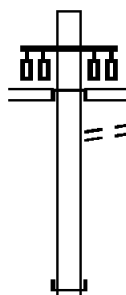
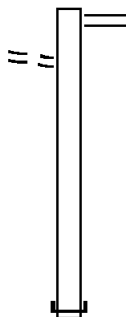
TO 3037/0012 SH
(CONN)

005990 FT

0500/1801

004100 FT

003100 FT



005990 FT BALLIGOMINGO RD
0500/1890 (SR3037 SEG 0012/0413)

004100 FT 1 0 00769 2 13 0000+00
NC RAMP D RD
INTER-BK SCHUYLKILL EX
(SR0076 SEG 3305/1606)
5 0500/0000 LENGTH(AH 1890 BK 1000)

INTER-AHD HENDERSON RD
(SR3029 SEG 0010/0000)
GULPH RD
(SR3039 SEG 0020/1757)

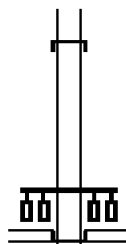
0260/1000
0260/0890 TO 3039/0020 SH
(CONN)

003100 FT 0 0 00000 0 00 0000+00
NC RAMP A RD
INTER-BK SCHUYLKILL EX
(SR0076 SEG 3295/1380)
5 0260/0000 LENGTH(AH 1000 BK 0369)

EXTRACT DATE: 12/28/2024 ROADWAY MANAGEMENT SYSTEM PAGE NUMBER: 895
PRINT DATE: 12/30/2024 SLD COUNTY/SR - ANNUAL PRINT COUNTY: MONTGOMERY

DIR: N TOTAL LEN: 1.134 MI. DIST: 06-4 SR: 8004
LEFT MUN: UPPER MERION T RIGHT MUN: UPPER MERION T

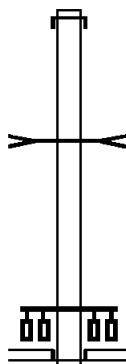
002731 FT



INTER-AHD SCHUYLKILL EX
0250/0369 (SR0076 SEG 3295/0140)
002731 FT 1 0 00769 2 09 0000+00
NC RAMP B RD
GULPH RD
(SR3039 SEG 0020/1757)

INTER-BK HENDERSON RD
(SR3029 SEG 0010/0000)
5 0250/0000 LENGTH(AH 0369 BK 1271)

001460 FT

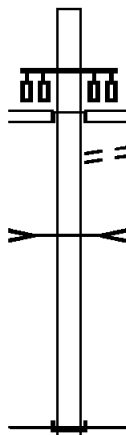


INTER-AHD SCHUYLKILL EX
0020/1271 (SR0076 SEG 3300/0915)

GULPH CREEK
STRUCTURE LENGTH 28 FT
0020/0270 BMSID 46/8004/0010/1163
001460 FT 1 0 00769 2 10 0000+00
NC RAMP C RD
GULPH RD
(SR3039 SEG 0011/0000)
(SR3039 SEG 0010/0000)

INTER-BK TRINITY LN
(SR0320 SEG 0040/0000)
5 0020/0000 LENGTH(AH 1271 BK 1460)

000000 FT



INTER-AHD TRINITY LN
(SR0320 SEG 0040/0000)
GULPH RD
(SR3039 SEG 0011/0000)
(SR3039 SEG 0010/0000)

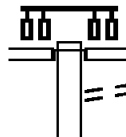
0010/1460 TO 0320/0031 SH
0010/1281 (CONN)
GULPH CREEK
STRUCTURE LENGTH 28 FT
0010/1163 BMSID 46/8004/0010/1163

000000 FT 1 0 00769 2 11 0000+00
NC RAMP D RD

INTER-BK SCHUYLKILL EX
(SR0076 SEG 3300/0515)
MFC BEGIN = F
5 0010/0000 LENGTH(AH 1460 BK 0000)

EXTRACT DATE: 12/28/2024 ROADWAY MANAGEMENT SYSTEM PAGE NUMBER: 894
PRINT DATE: 12/30/2024 SLD COUNTY/SR - ANNUAL PRINT COUNTY: MONTGOMERY
DIR: E TOTAL LEN: .688 MI. DIST: 06-4 SR: 8003
LEFT MUN: LOWER PROVIDENCE T RIGHT MUN: LOWER PROVIDENCE T

003635 FT



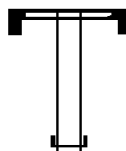
003635 FT
INTER-AHD RAMP G RD
(SR8003 SEG 0250/0000)
TROOPER RD
(SR0363 SEG 0010/0472)
0500/0780 TO 0363/0010 SH
0500/0720 (CONN)
SIGN: 2 CHORD TRUSS

EXTRACT DATE: 12/28/2024 ROADWAY MANAGEMENT SYSTEM PAGE NUMBER: 893
PRINT DATE: 12/30/2024 SLD COUNTY/SR - ANNUAL PRINT COUNTY: MONTGOMERY

DIR: E TOTAL LEN: .688 MI.
LEFT MUN: LOWER PROVIDENCE T

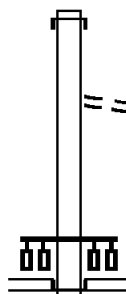
DIST: 06-4 SR: 8003
RIGHT MUN: LOWER PROVIDENCE T

002855 FT



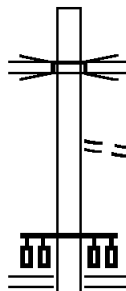
0500/0223 BMSID 46/8003/0500/0223
002855 FT 0 0 00000 0 00 0000+00
NC RAMP J RD
INTER-BK POTTSTOWN BP
(SR0422 SEG 0321/3192)
S 0500/0000 LENGTH(AH 0780 BK 1085)

001770 FT



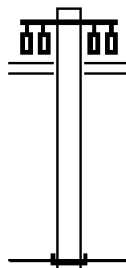
INTER-AHD POTTSTOWN BP
0250/1085 (SR0422 SEG 0321/1365)
FROM 0363/0011 SH
0250/0200 (CONN)
001770 FT 0 0 00000 0 00 0000+00
NC RAMP G RD
TROOPER RD
(SR0363 SEG 0010/0472)
INTER-BK RAMP J RD
(SR8003 SEG 0500/0780)
S 0250/0000 LENGTH(AH 1085 BK 0800)

000970 FT



INTER-AHD POTTSTOWN BP
(SR0422 SEG 0320/2307)
TROOPER ROAD (NB)
0022/0800 OP ID 46/0363/0010/0130
FROM 0363/0011 SH
0022/0115 (CONN)
000970 FT 0 0 00000 0 00 0000+00
NC RAMP F RD
TROOPER RD
(SR0363 SEG 0010/0060)
S 0022/0000 LENGTH(AH 0800 BK 0970)

000000 FT



TROOPER RD
(SR0363 SEG 0011/0000)
(SR0363 SEG 0010/0000)
0012/0970
000000 FT 0 0 00000 0 00 0000+00
NC RAMP I RD
INTER-BK POTTSTOWN BP
(SR0422 SEG 0320/1894)
MFC BEGIN = F
S 0012/0000 LENGTH(AH 0970 BK 0000)

EXTRACT DATE: 12/28/2024 ROADWAY MANAGEMENT SYSTEM PAGE NUMBER: 892
PRINT DATE: 12/30/2024 SLD COUNTY/SR - ANNUAL PRINT COUNTY: MONTGOMERY

DIR: S TOTAL LEN: 1.842 MI. DIST: 06-4 SR: 8002
LEFT MUN: UPPER MERION T RIGHT MUN: UPPER MERION T

009728 FT

009728 FT
INTER-AHD DEKALB PK
0750/1186 (SR0202 SEG 0020/2025)

008542 FT

008542 FT 1 0 00769 2 06 0000+00
NC RAMP 3 RD
INTER-BK SCHUYLKILL EX
(SR0076 SEG 3270/1860)
5 0750/0000 LENGTH(AH 1186 BK 0533)

008009 FT

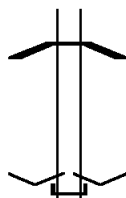
INTER-AHD DEKALB PK
0510/0533 (SR0202 SEG 0030/1046)
008009 FT 1 0 00769 2 08 0000+00
NC RAMP H RD
INTER-BK RAMP D COLLECTOR RD
(SR9412 SEG 0010/0632)
5 0510/0000 LENGTH(AH 0533 BK 0930)

INTER-AHD RAMP D COLLECTOR RD
0500/0930 (SR9412 SEG 0010/1216)
0500/0574 BMSN 46/8002/0500/0479
0 0 00000 0 00 0000+00

EXTRACT DATE: 12/28/2024 ROADWAY MANAGEMENT SYSTEM PAGE NUMBER: 891
PRINT DATE: 12/30/2024 SLD COUNTY/SR - ANNUAL PRINT COUNTY: MONTGOMERY

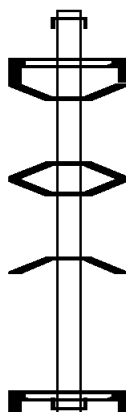
DIR: S TOTAL LEN: 1.842 MI. DIST: 06-4 SR: 8002
LEFT MUN: UPPER MERION T RIGHT MUN: UPPER MERION T

007079 FT




RAMP D
0500/0479 BMSBG 46/8002/0500/0479
007079 FT 1 0 00769 2 07 0000+00
VILLAGE: KNG OF PRUSSIA
NC RAMP I RD
INTER-BK DEKALB PK
(SR0202 SEG 0030/0752)
5 0500/0000 LENGTH(AH 0930 BK 1263)

005816 FT



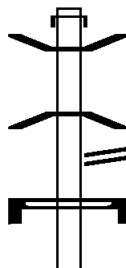
INTER-AHD 202SB/I-76 COLLECTOR RA
0280/1263 (SR9411 SEG 0010/1175)
SIGN: 3 CHORD TRUSS
0280/1100 BMSID 46/9411/0010/0900
0280/0875 BMSSEN 46/8002/0280/0608
0 0 00000 0 00 0000+00
RAMP D (WB)
0280/0608 BMSBG 46/8002/0280/0608
0280/0316 BMSSEN 46/8002/0280/0227
0 0 00000 0 00 0000+00
RAMP B
0280/0227 BMSBG 46/8002/0280/0227
005816 FT 0 0 00000 0 00 0000+00
SIGN: 3 CHORD TRUSS
BMSID 46/8002/0280/0000
INTER-BK RAMP RD
(SR8002 SEG 0260/0879)
5 0280/0000 LENGTH(AH 1263 BK 0407)

005409 FT



INTER-AHD RAMP RD
0270/0407 (SR8002 SEG 0250/0232)
005409 FT 1 0 00769 2 01 0000+00
INTER-BK GULPH RD
(SR3039 SEG 0071/0732)
5 0270/0000 LENGTH(AH 0407 BK 1659)

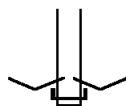
003750 FT



INTER-AHD DEKALB PK
0260/1659 (SR0202 SEG 0031/0266)
0260/1287 BMSSEN 46/8002/0260/1210
0 0 00000 0 00 0000+00
RAMP B
0260/1210 BMSBG 46/8002/0260/1210
RAMP RD
0260/0879 (SR8002 SEG 0280/0000)
SIGN: 3 CHORD TRUSS
0260/0876 BMSID 46/8002/0280/0000
003750 FT 1 0 00769 2 04 0000+00

EXTRACT DATE: 12/28/2024 ROADWAY MANAGEMENT SYSTEM PAGE NUMBER: 890
PRINT DATE: 12/30/2024 SLD COUNTY/SR - ANNUAL PRINT COUNTY: MONTGOMERY

DIR: S TOTAL LEN: 1.842 MI. DIST: 06-4 SR: 8002
LEFT MUN: UPPER MERION T RIGHT MUN: UPPER MERION T



INTER-BK

0260/0000

VILLAGE: UPPER MERION T
RAMP D COLLECTOR RD
(SR9412 SEG 0010/2054)
LENGTH(AH 1659 BK 1620)



002130 FT

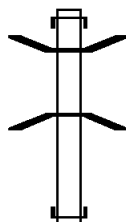
INTER-AHD
0250/1620

RAMP D COLLECTOR RD
(SR9412 SEG 0010/2322)

0250/0232
002130 FT
INTER-BK

0250/0000

RAMP RD
(SR8002 SEG 0270/0407)
1 0 00769 2 00 0000+00
DEKALB PK
(SR0202 SEG 0031/1180)
LENGTH(AH 1620 BK 0981)




001149 FT

INTER-AHD
0030/0981
0030/0504

0030/0344
001149 FT
INTER-BK

0030/0000

DEKALB PK
(SR0202 SEG 0021/1072)
BMS EN 46/8002/0030/0344
0 0 00000 0 00 0000+00
RAMP B
BMS BG 46/8002/0030/0344
0 0 00000 0 00 0000+00
RAMP A
(SR8002 SEG 0010/0304)
LENGTH(AH 0981 BK 0461)

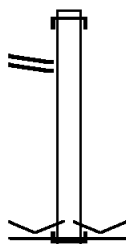


000688 FT

INTER-AHD
0020/0461
000688 FT
INTER-BK

0020/0000

SCHUYLKILL EX
(SR0076 SEG 3270/0840)
1 0 00769 2 03 0000+00
DEKALB PK
(SR9411 SEG 0010/1175)
LENGTH(AH 0461 BK 0688)



RAMP RD
(SR8002 SEG 0030/0000) 0010/0304
000000 FT

INTER-AHD
0010/0688

000000 FT

INTER-BK

0010/0000

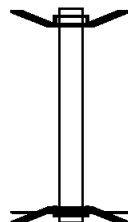
DEKALB PK
(SR9411 SEG 0020/0000)

1 0 00769 2 02 0000+00
VILLAGE: UPPER MERION T
RAMP RD
SCHUYLKILL EX
(SR0076 SEG 3270/0400)
MFC BEGIN = F
LENGTH(AH 0688 BK 0000)

EXTRACT DATE: 12/28/2024 ROADWAY MANAGEMENT SYSTEM PAGE NUMBER: 889
 PRINT DATE: 12/30/2024 SLD COUNTY/SR - ANNUAL PRINT COUNTY: MONTGOMERY
 DIR: B TOTAL LEN: .047 MI. DIST: 06-4 SR: 4105
 LEFT MUN: LIMERICK T RIGHT MUN: LIMERICK T

000248 FT

000000 FT

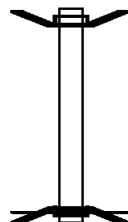


000248 FT BMS EN 46/4105/0010/0000
 INTER-AHD AIRPORT RD
 0010/0248 (TWP)
 000000 FT 0 0 00000 0 00 0000+00
 NC AIRPORT RD
 INTER-BK AIRPORT RD
 (TWP)
 POTTSTOWN EXPRESSWAY (E
 BMSBG 46/4105/0010/0000
 MFC BEGIN = E
 0010/0000 LENGTH(AH 0248 BK 0000)

EXTRACT DATE: 12/28/2024 ROADWAY MANAGEMENT SYSTEM PAGE NUMBER: 888
 PRINT DATE: 12/30/2024 SLD COUNTY/SR - ANNUAL PRINT COUNTY: MONTGOMERY
 DIR: B TOTAL LEN: .020 MI. DIST: 06-4 SR: 4103
 LEFT MUN: LOWER POTTS GROVE T RIGHT MUN: LOWER POTTS GROVE T

000107 FT

000000 FT

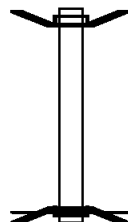


000107 FT BMS EN 46/4103/0010/0000
 INTER-AHD PARK DR
 0010/0107 (TWP)
 000000 FT 0 0 00000 0 00 0000+00
 NC PARK DR
 INTER-BK PARK DR
 (TWP)
 POTTSTOWN EXPY (EB)
 BMSBG 46/4103/0010/0000
 MFC BEGIN = E
 0010/0000 LENGTH(AH 0107 BK 0000)

EXTRACT DATE: 12/28/2024 ROADWAY MANAGEMENT SYSTEM PAGE NUMBER: 887
 PRINT DATE: 12/30/2024 SLD COUNTY/SR - ANNUAL PRINT COUNTY: MONTGOMERY
 DIR: B TOTAL LEN: .052 MI. DIST: 06-4 SR: 4102
 LEFT MUN: LIMERICK T RIGHT MUN: LIMERICK T

000276 FT

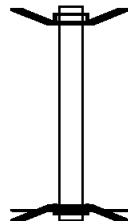
000000 FT



000276 FT BMS EN 46/4102/0010/0000
 INTER-AHD COUNTRY CLUB RD
 0010/0276 (T403)
 000000 FT 0 0 00000 0 00 0000+00
 NC CO COUNTRY CLUB RD
 INTER-BK COUNTRY CLUB RD
 (T403)
 POTTSTOWN EX
 BMSBG 46/4102/0010/0000
 MFC BEGIN = E
 0010/0000 LENGTH(AH 0276 BK 0000)

EXTRACT DATE: 12/28/2024 ROADWAY MANAGEMENT SYSTEM PAGE NUMBER: 886
 PRINT DATE: 12/30/2024 SLD COUNTY/SR - ANNUAL PRINT COUNTY: MONTGOMERY
 DIR: B TOTAL LEN: .020 MI. DIST: 06-4 SR: 4101
 LEFT MUN: LOWER POTTS GROVE T RIGHT MUN: LOWER POTTS GROVE T

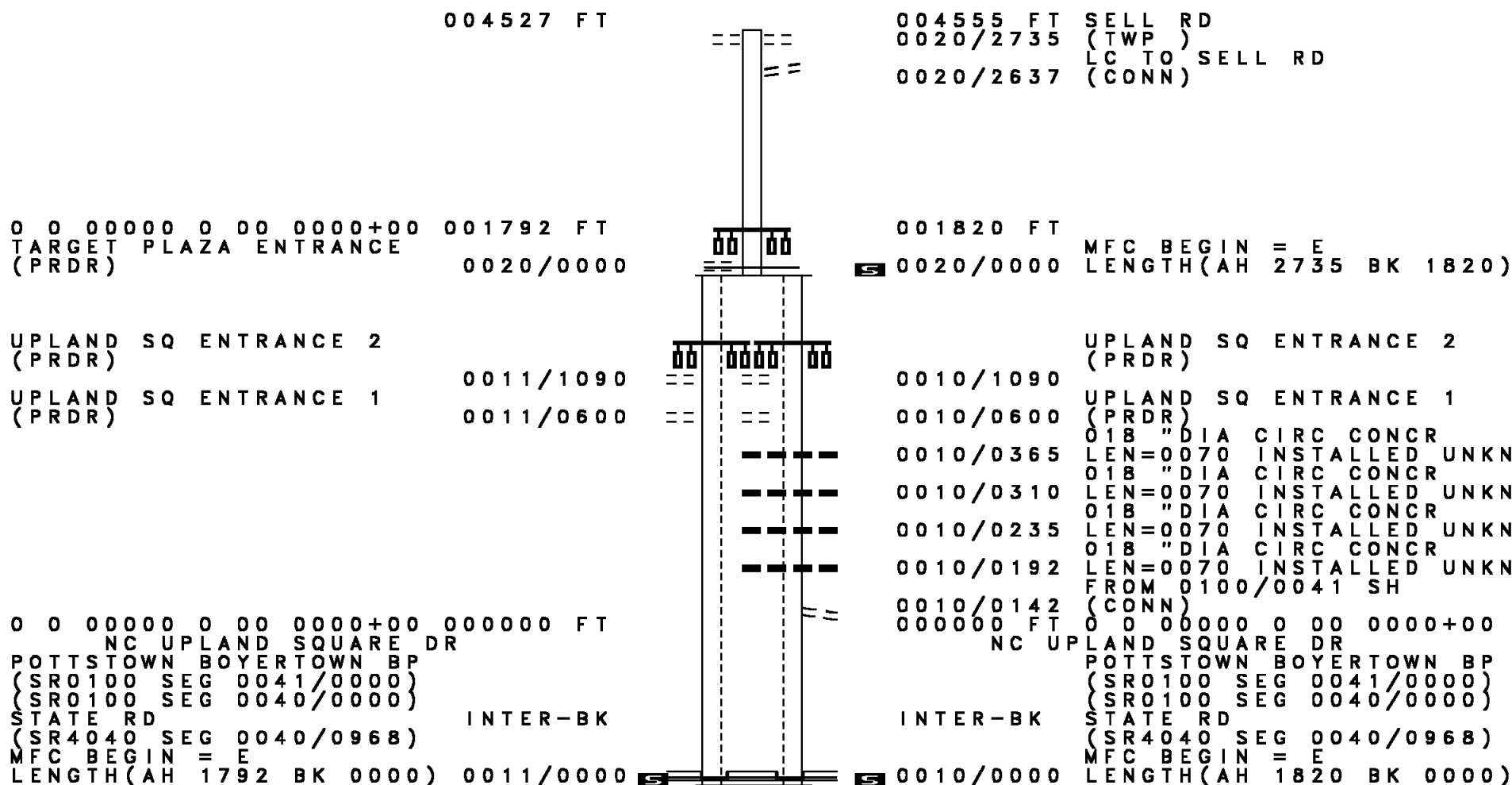
000107 FT
 000000 FT



000107 FT BMS EN 46/4101/0010/0000
 INTER-AHD ARMAND HAMMER BL
 0010/0107 (TWP)
 000000 FT 0 0 00000 0 00 0000+00
 NC AR ARMAND HAMMER BL
 INTER-BK ARMAND HAMMER BL
 (TWP)
 POTTSTOWN BYPASS (WB)
 BMSBG 46/4101/0010/0000
 MFC BEGIN = E
 0010/0000 LENGTH(AH 0107 BK 0000)

EXTRACT DATE: 12/28/2024 ROADWAY MANAGEMENT SYSTEM PAGE NUMBER: 885
PRINT DATE: 12/30/2024 SLD COUNTY/SR - ANNUAL PRINT COUNTY: MONTGOMERY

DIR: N TOTAL LEN: .863 MI. DIST: 06-4 SR: 4049
LEFT MUN: WEST POTTS GROVE T RIGHT MUN: WEST POTTS GROVE T



EXTRACT DATE: 12/28/2024 ROADWAY MANAGEMENT SYSTEM PAGE NUMBER: 884
PRINT DATE: 12/30/2024 SLD COUNTY/SR - ANNUAL PRINT COUNTY: MONTGOMERY
DIR: B TOTAL LEN: 5.275 MI. DIST: 06-4 SR: 4048
LEFT MUN: TRAPPE B RIGHT MUN: TRAPPE B

027851 FT

027851 FT MAIN ST

EXTRACT DATE: 12/28/2024 ROADWAY MANAGEMENT SYSTEM PAGE NUMBER: 883
PRINT DATE: 12/30/2024 SLD COUNTY/SR - ANNUAL PRINT COUNTY: MONTGOMERY

DIR: B TOTAL LEN: 5.275 MI. DIST: 06-4 SR: 4048
LEFT MUN: TRAPPE B RIGHT MUN: TRAPPE B

Station	Length	Description	Material	Installed
0090/1664	026187 FT	NC SEVENTH AV	CIRC METAL	UNKN
0090/0000	0090/0000	PATRICIA DR	CIRC METAL	UNKN
0084/1944	0084/1944	NEBORLEA WY	CIRC METAL	UNKN
024236 FT	024236 FT	NC SEVENTH ST	CIRC METAL	UNKN
0084/0000	0084/0000	BORO LINE RD	CIRC METAL	UNKN
0080/1852	0080/1852	UPPER PROVIDENCE T	CIRC METAL	UNKN
0080/1191	0080/1191	CANCI CT	CIRC METAL	UNKN
0080/1155	0080/1155	FRUIT FARM RD	CIRC METAL	UNKN
0080/0989	0080/0989	BECHTEL RD	CIRC METAL	UNKN
0080/0614	0080/0614	FRUIT FARM RD	CIRC METAL	UNKN
022096 FT	022096 FT	BECHTEL RD	CIRC METAL	UNKN
0080/0000	0080/0000	FRUIT FARM RD	CIRC METAL	UNKN
0074/0849	0074/0849	BECHTEL RD	CIRC METAL	UNKN
0074/0180	0074/0180	FRUIT FARM RD	CIRC METAL	UNKN
0074/0014	0074/0014	BECHTEL RD	CIRC METAL	UNKN

EXTRACT DATE: 12/28/2024 ROADWAY MANAGEMENT SYSTEM PAGE NUMBER: 882
PRINT DATE: 12/30/2024 SLD COUNTY/SR - ANNUAL PRINT COUNTY: MONTGOMERY

DIR: B TOTAL LEN: 5.275 MI. DIST: 06-4 SR: 4048
LEFT MUN: UPPER PROVIDENCE T RIGHT MUN: UPPER PROVIDENCE T

RITTENHOUSE RD
(T326)

0074/0000

0074/0000 LENGTH(AH 1325 BK 2736)

018035 FT

018035 FT 0 0 00000 0 00 0000+00

DALE DR
(TWP)
0070/0000 LENGTH(AH 2736 BK 3331)
018 " DIA CIRC CONCR
LEN=0040 INSTALLED 1980
024 " DIA CIRC CONCR
LEN=0060 INSTALLED UNKN
DONNA DR
(T520)
018 " DIA CIRC CONCR
LEN=0040 INSTALLED 2002
CHEYENNE RD
(T508)
KEOKUK RD
(T470)

014704 FT

POTTSTO EXWY
0060/0315 OP ID 46/0422/0180/0000
POTTSTO EXWY
0060/0237 OP ID 46/0422/0181/0000
014704 FT 0 0 00000 0 00 0000+00
YEAGER RD
(T320)

0060/0000 LENGTH(AH 3331 BK 3619)
0050/3521 BMS EN 46/4048/0050/3484
0 00000 0 0 0000+00
MINGO CREEK
0050/3484 BMS BG 46/4048/0050/3484

OLD MILL RD
(T435)

0050/3365

024 " DIA CIRC CONCR
LEN=0168 INSTALLED UNKN
LC FROM ORCHARD CT
(CONN)
VAUGHN RD
0050/2482
0050/2434 (T436)

EXTRACT DATE: 12/28/2024 ROADWAY MANAGEMENT SYSTEM PAGE NUMBER: 881
PRINT DATE: 12/30/2024 SLD COUNTY/SR - ANNUAL PRINT COUNTY: MONTGOMERY

DIR: B TOTAL LEN: 5.275 MI. DIST: 06-4 SR: 4048
LEFT MUN: UPPER PROVIDENCE T RIGHT MUN: UPPER PROVIDENCE T

SPRING-FORD MIDDLE SCHO
(PRDR) 0050/0458
0 0 00000 0 00 0000+00 011085 FT
SPRING ST
(T407)
LIMERICK
LOWER FREDERICK T 0050/0000
LOWER FREDERICK
ROYERSFORD B 0040/2002

008821 FT

ROYERSFORD RD
(T409) 0040/0000

Station	Station	Description
0050/0608	0050/0544	UPPER PROVIDENCE LIMERICK T 018 "DIA CIRC CONCR LEN=0020 INSTALLED 2002 SPRING-FORD HIGH SCHOOL (PRDR)
0050/0458 011085 FT	0050/0458 011085 FT	
0050/0000	0040/2002	LENGTH(AH 3619 BK 2264) LIMERICK ROYERSFORD B WASHINGTON ST (BORO) WALNUT ST (BORO) MAIN ST (TBC)
0040/1861	0040/1460	
0040/1027	0040/0597	MFC BEGIN = D 008 "DIA CAST IRON LEN=0043 INSTALLED UNKN CHURCH ST (BORO) CHESTNUT ST (BORO)
0040/0551	0040/0118 008821 FT	0 0 00000 0 00 0000+00 012 "DIA CIRC CONCR LEN=0060 INSTALLED 2002 ROYERSFORD LIMERICK T
0040/0000	0030/2929	LENGTH(AH 2264 BK 3131) 018 "DIA CIRC CONCR LEN=0072 INSTALLED UNKN OAK ST (T406)
0030/2821	0030/2662	024 "DIA CIRC METAL LEN=0072 INSTALLED UNKN 024 "DIA CIRC METAL LEN=0026 INSTALLED UNKN CHAPEL RD (T405)
0030/2586	0030/2450	018 "DIA CIRC CONCR LEN=0072 INSTALLED 2002
0030/1946		

EXTRACT DATE: 12/28/2024 ROADWAY MANAGEMENT SYSTEM PAGE NUMBER: 880
PRINT DATE: 12/30/2024 SLD COUNTY/SR - ANNUAL PRINT COUNTY: MONTGOMERY

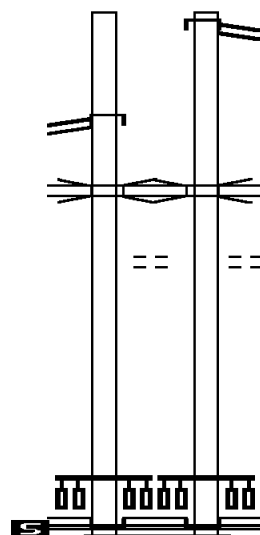
DIR: B TOTAL LEN: 5.275 MI. DIST: 06-4 SR: 4048
LEFT MUN: LIMERICK T RIGHT MUN: LIMERICK T

TENTH AV (TWP)	0030/1926	==	0030/1926	
FOXMEADOW DR (TWP)	0030/1446	==		
		==	0030/0741	ABB EY DR (T470)
0 0 00000 0 00 0000+00 005690 FT			005690 FT	KING RD (T402)
COUNTRY CLUB RD (T403)	0030/0000	== ==	5 0030/0000	LENGTH(AH 3131 BK 2742) 018 "DIA CIR PLASTIC
		---	0020/2706	LEN=0112 INSTALLED UNKN
		==	0020/1584	PINE TREE DR (TWP)
			002948 FT	
0 0 00000 0 00 0000+00 002948 FT		==	5 0020/0000	LENGTH(AH 2742 BK 2948) 018 "DIA CIRC CONCR
LIMERICK RD (T318)	0020/0000	---	0010/2851	LEN=0010 INSTALLED 1980
		---	0010/2108	024 "DIA CIRC CONCR LEN=0068 INSTALLED UNKN
		==	0010/1468	BENNER RD (T312)
		==	0010/0612	UNKNOWN RD (TWP)
		---	0010/0063	018 "DIA CIRC CONCR LEN=0099 INSTALLED UNKN
000000 FT		---	000000 FT	0 0 00000 0 00 0000+00
			NC LEWIS RD	
			RAMP RD	
			(SR8011 SEG 0750/0000)	
			LINFIELD TRAPPE RD	
			(SR4022 SEG 0051/0272)	
			(SR4022 SEG 0050/0280)	
			INTER-BK	LEWIS RD
				(SR4022 SEG 0051/0272)
			5 0010/0000	MFC BEGIN = C LENGTH(AH 2948 BK 0000)

EXTRACT DATE: 12/28/2024 ROADWAY MANAGEMENT SYSTEM PAGE NUMBER: 879
PRINT DATE: 12/30/2024 SLD COUNTY/SR - ANNUAL PRINT COUNTY: MONTGOMERY

DIR: N TOTAL LEN: .395 MI. DIST: 06-4 SR: 4046
LEFT MUN: LIMERICK T RIGHT MUN: LIMERICK T

RIDGE PK INTER-AHD
(SR4031 SEG 0280/0000)
RIDGE PK
(SR4031 SEG 0280/0000) 0011/1715
RIDGE PIKE (SB)
OP ID 46/4031/0281/1095 0011/0950
PENNDOT STOCKPILE 14
(GOVT) 0011/0230
1 0 01041 0 00 0023+87 000000 FT
NC TOWNSHIP LINE RD
RAMP B RD
(SR8022 SEG 0500/0745)
RUPERT RD
(SR4026 SEG 0030/0000)
RUPERT RD INTER-BK
(SR4026 SEG 0030/0000)
MFC BEGIN = B
LENGTH(AH 1715 BK 0000) 0011/0000



002083 FT
INTER-AHD RIDGE PK
(SR4031 SEG 0281/0000)
RIDGE PK
0010/2083 (SR4031 SEG 0281/0000)

RIDGE PIKE (SB)
0010/1000 OP ID 46/4031/0281/1095
PENNDOT STOCKPILE 14
(GOVT)
0010/0219 1 0 01041 0 00 0023+87
000000 FT NC TOWNSHIP LINE RD
RAMP B RD
(SR8022 SEG 0500/0745)
RUPERT RD
(SR4026 SEG 0030/0000)
INTER-BK RUPERT RD
(SR4026 SEG 0030/0000)
MFC BEGIN = B
0010/0000 LENGTH(AH 2083 BK 0000)

EXTRACT DATE: 12/28/2024 ROADWAY MANAGEMENT SYSTEM PAGE NUMBER: 878
PRINT DATE: 12/30/2024 SLD COUNTY/SR - ANNUAL PRINT COUNTY: MONTGOMERY

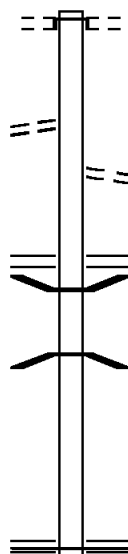
DIR: B TOTAL LEN: .297 MI. DIST: 06-4 SR: 4045
LEFT MUN: WEST POTTS GROVE T RIGHT MUN: WEST POTTS GROVE T

TO 8023/0250 SH
(CONN)

001570 FT

0010/0530

000000 FT



001570 FT
INTER-AHD

SOUTH GROSSTOWN RD
(TWP)
OLD READING PK
(CNTY)

0010/1570

0010/0434

FROM 8023/0500 SH
(CONN)
RAMP RD
(SR8023 SEG 0250/0000)
RAMP RD

0010/0330

(SR8023 SEG 0500/0787)

0010/0220

BMS EN 46/4045/0010/0110
0 0 00000 0 00 0000+00
POTTSTOWN BYPASS (WB)

0010/0110

BMS BG 46/4045/0010/0110
0 0 00000 0 00 0000+00

000000 FT

NC GROSSTOWN RD

RAMP RD
(SR8023 SEG 0010/0691)

RAMP Y RD
(SR8023 SEG 0750/0000)

MFC BEGIN = E

0010/0000 LENGTH(AH 1570 BK 0000)

EXTRACT DATE: 12/28/2024 ROADWAY MANAGEMENT SYSTEM PAGE NUMBER: 877
PRINT DATE: 12/30/2024 SLD COUNTY/SR - ANNUAL PRINT COUNTY: MONTGOMERY

DIR: B TOTAL LEN: 1.232 MI.
LEFT MUN: SKIPPACK T

DIST: 06-4 SR: 4044
RIGHT MUN: SKIPPACK T

006505 FT



006505 FT SKIPPACK PK
(SR0073 SEG 0204/0988)

0034/1425

0034/1027

BMS EN 46/4044/0034/0745
SKIPPACK

0034/0857

PERKIOMEN T
2 0 46027 0 00 0000+00

0034/0745

PERKIOMEN CR
BMSBG 46/4044/0034/0745

0034/0270

018 "DIA CIR PLASTIC
LEN=0025 INSTALLED UNKN

0034/0030

018 "DIA CIRC CONCR
LEN=0045 INSTALLED UNKN

005080 FT

005080 FT

2 0 46027 0 00 0000+00
VILLAGE: PERKIOMEN19473

NC PLANK RD

GRAVEL PK
(SR0029 SEG 0210/0000)

5 0034/0000 LENGTH(AH 1425 BK 2260)

002820 FT

002820 FT 0 0 00000 0 00 0000+00

NC OTTS RD

BAUMAN RD

(T564)

MILLER RD
(T433)

0024/0000

== ==

5 0024/0000 LENGTH(AH 2260 BK 2820)

RALEIGH RD
(TWP)

0014/1440

==

0014/1706 WISMER RD
(T561)

RALEIGH RD
(TWP)

0014/0596

==

000000 FT

0014/0300

SIETZ RD

(T350)

000000 FT

0 0 00000 0 00 0000+00
NC MEYERS RD

TOWNSHIP LINE RD
(SR4014 SEG 0150/0000)

INTER-BK

CEMETARY RD

(T417)

MFC BEGIN = B

5 0014/0000 LENGTH(AH 2820 BK 0000)

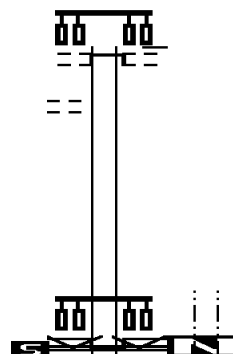
EXTRACT DATE: 12/28/2024 ROADWAY MANAGEMENT SYSTEM PAGE NUMBER: 876
PRINT DATE: 12/30/2024 SLD COUNTY/SR - ANNUAL PRINT COUNTY: MONTGOMERY

DIR: B TOTAL LEN: .073 MI. DIST: 06-4 SR: 4043
LEFT MUN: POTTSTOWN B RIGHT MUN: POTTSTOWN B

CHARLOTTE ST INTER-AHD
(SR0663 SEG 0030/0000)
KING ST
(BORO)













0011/0384
BUTTONWOOD AL
(BORO) 0011/0204
1 1 02696 0 00 0000+00 000000 FT
VILLAGE: POTTSTOWN BORO
NC CHARLOTTE ST
HIGH ST
(SR4031 SEG 0360/1532)

CHARLOTTE ST INTER-BK
(BORO) 000384 FT
MFC BEGIN = B
LENGTH(AH 0384 BK 0000) 0011/0000



000204 FT
000000 FT
7010/0000 LTH AH 000100 BK 000000

EXTRACT DATE: 12/28/2024 ROADWAY MANAGEMENT SYSTEM PAGE NUMBER: 875
PRINT DATE: 12/30/2024 SLD COUNTY/SR - ANNUAL PRINT COUNTY: MONTGOMERY
DIR: B TOTAL LEN: 1.776 MI. DIST: 06-4 SR: 4042
LEFT MUN: WEST POTTS GROVE T RIGHT MUN: WEST POTTS GROVE T

009377 FT		009377 FT	
009377 FT		7062/0000 LENGTH(AH 0380 BK 3299)	
009377 FT		009377 FT	
009377 FT		7060/0000 LENGTH(AH 3299 BK 3579)	
009377 FT		009377 FT	
009377 FT		7050/0000 LENGTH(AH 3579 BK 2391)	
009377 FT		009377 FT	
MANATAWNY ST		7040/0000 LTH AH 002391 BK 001050	
(SR4037 SEG 0050/1046) 0034/1533		009377 FT	
		7034/0000 LTH AH 001050 BK 001533	
		INTER-AHD MANATAWNY ST	
		0034/1533 (SR4037 SEG 0050/1046)	
			
		0034/1146 BMS EN 46/4042/0034/1011	
		2 0 46188 0 00 0075+00	
		P3	
		MANATAWNY CREEK	
		0034/1011 BMSBG 46/4042/0034/1011	
		READING COMPANY - TRUST	
		0034/0955 OVERPASS IS RR X-ING	
2 0 46188 0 00 0075+00 007844 FT		007844 FT	

EXTRACT DATE: 12/28/2024 ROADWAY MANAGEMENT SYSTEM PAGE NUMBER: 874
PRINT DATE: 12/30/2024 SLD COUNTY/SR - ANNUAL PRINT COUNTY: MONTGOMERY

DIR: B TOTAL LEN: 1.776 MI. DIST: 06-4 SR: 4042
LEFT MUN: WEST POTTS GROVE T RIGHT MUN: WEST POTTS GROVE T

TOOTH ACRES RD (PRDR)	0034/0000	==	0034/0000	LENGTH(AH 1533 BK 2654)
ROBERTS DR (TWP)	0030/1834	==		
MORELLO DR (TWP)	0030/1192	==	0030/1575	018 "DIA CIRC METAL LEN=0070 INSTALLED UNKN
	005190 FT	==	0030/0702	024 "DIA CIRC CONCR LEN=0036 INSTALLED UNKN
CONSTITUTION AV (TWP)	0020/1965	==	005190 FT	2 0 46188 0 00 0051+72 BERKS ST (TWP)
		==	0030/0000	LENGTH(AH 2654 BK 2249)
		==	0020/1885	UNKNOWN AL (TWP)
		==	0020/1691	ELM ST (TWP)
		==	0020/1430	018 "DIA CIRC CONCR LEN=0060 INSTALLED UNKN
		==	0020/1361	LINDEN ST (TWP)
		==	0020/1230	018 "DIA CIRC CONCR LEN=0047 INSTALLED UNKN
		==	0020/1140	018 "DIA CIRC CONCR LEN=0040 INSTALLED UNKN
		==	0020/0997	UNKNOWN AL (TWP)
		==	0020/0918	024 "DIA CIRC METAL LEN=0030 INSTALLED UNKN
		==	0020/0760	018 "DIA CIRC CONCR LEN=0025 INSTALLED UNKN
SHANE DR (TWP)	0020/0756	==		
		==	0020/0573	036 "DIA CIRC CONCR LEN=0038 INSTALLED UNKN
		==	0020/0343	SCHOOL LN (TWP)
HOLLY DR (TWP)	0020/0205	==	002941 FT	RICE ST (TWP)
2 0 46188 0 00 0029+26	002941 FT	==	0020/0000	LENGTH(AH 2249 BK 2941)
DORI LN (TWP)	0020/0000	==	0010/2625	018 "DIA CIRC CONCR LEN=0028 INSTALLED UNKN
SYLVAN DR		==		QUINTER ST

EXTRACT DATE: 12/28/2024 ROADWAY MANAGEMENT SYSTEM PAGE NUMBER: 873
PRINT DATE: 12/30/2024 SLD COUNTY/SR - ANNUAL PRINT COUNTY: MONTGOMERY

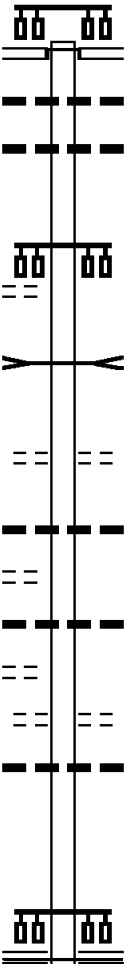





DIR: B TOTAL LEN: 1.776 MI. DIST: 06-4 SR: 4042
LEFT MUN: WEST POTTS GROVE T RIGHT MUN: WEST POTTS GROVE T

(TWP)	0010/2587	==	==	0010/2587	(TWP)
		---	---	0010/2235	018 "DIA CIRC CONCR
			==		LEN=0080 INSTALLED UNKN
			==	0010/2211	JEFFERSON ST
			==		(TWP)
		---	---	0010/1841	MONROE ST
			==		(TWP)
		---	---	0010/1585	018 "DIA CIRC CONCR
		---	---		LEN=0023 INSTALLED UNKN
			==	0010/1330	018 "DIA CIRC CONCR
			==		LEN=0032 INSTALLED UNKN
			==	0010/1294	CENTER ST
		---	---		(TWP)
			==	0010/1252	018 "DIA CIRC CONCR
			==		LEN=0025 INSTALLED UNKN
			==	0010/1109	UNKNOWN AL
		---	---		(TWP)
			==	0010/0962	018 "DIA CIRC CONCR
			==		LEN=0025 INSTALLED UNKN
			==	0010/0940	RACE ST
		---	---		(TWP)
			==	0010/0886	018 "DIA CIRC CONCR
			==		LEN=0012 INSTALLED UNKN
			==	0010/0750	UNKNOWN AL
		---	---		(TWP)
			==	0010/0613	018 "DIA CIRC CONCR
			==		LEN=0015 INSTALLED UNKN
			==	0010/0570	ASH ST
			==		(TWP)
			==	0010/0397	UNKNOWN AL
			==		(TWP)
VINE ST					
(TWP)	0010/0275	==	==	0010/0265	018 "DIA CIRC CONCR
		---	---		LEN=0035 INSTALLED UNKN
			==	0010/0217	VINE ST
			==		(TWP)
UNKNOWN AL					
(TWP)	0010/0128	==	==		
	000000 FT			000000 FT	2 0 46188 0 00 0000+00
					(APRA) CONTINENTAL CONC
				NC GR	GROSSTOWN RD
					HIGH ST
					(SR4031 SEG 0420/0586)
					(SR4031 SEG 0421/0595)
				INTER-BK	GROSSTOWN RD
					(TWP)
					MFC BEGIN = D
				0010/0000	LENGTH(AH 2941 BK 0000)



EXTRACT DATE: 12/28/2024 ROADWAY MANAGEMENT SYSTEM PAGE NUMBER: 872
PRINT DATE: 12/30/2024 SLD COUNTY/SR - ANNUAL PRINT COUNTY: MONTGOMERY

DIR: B TOTAL LEN: 1.176 MI. DIST: 06-4 SR: 4041
LEFT MUN: LOWER PROVIDENCE T RIGHT MUN: LOWER PROVIDENCE T

	006211 FT		006211 FT	INTER-AHD	PARKVIEW DR (TWP) TROOPER RD (SR0363 SEG 0020/0000) (SR0363 SEG 0021/0000)
			0020/2653		018 "DIA CIRC METAL LEN=0030 INSTALLED UNKN
			0020/2561		018 "DIA CIRC METAL LEN=0036 INSTALLED UNKN
			0020/2350		
ADAMS AV (T588)	0020/0748		0020/0748		BRANCH SCHUYLKILL RIVER STRUCTURE LENGTH 12 FT BMSID 46/4041/0020/0598 2 0 46065 0 00 0035+60 RITTENHOUSE LN (T367)
	003558 FT		0020/0598		LENGTH(AH 2653 BK 3558)
			003558 FT		018 "DIA CIRC CONCR LEN=0028 INSTALLED UNKN
THRUSH LN (T531)	0010/2446		0010/2875		015 "DIA CIRC METAL LEN=0026 INSTALLED UNKN
			0010/2010		
MATLACK DR (T671)	0010/1902		0010/1363		APPLE VALLEY LN (T529) 036"H 60"W ELLIP METAL LEN=0038 INSTALLED 2017
			0010/0793		
	000000 FT		000000 FT	2 0 46065 0 00 0000+00 NC AU DUBON RD PAWLINGS RD (SR4004 SEG 0040/0000)	
			0010/0000		MFC BEGIN = D LENGTH(AH 3558 BK 0000)

DIR: B TOTAL LEN: 3.831 MI. DIST: 06-4 SR: 4040
LEFT MUN: DOUGLASS T RIGHT MUN: DOUGLASS T

EXTRACT DATE: 12/28/2024 ROADWAY MANAGEMENT SYSTEM PAGE NUMBER: 870
PRINT DATE: 12/30/2024 SLD COUNTY/SR - ANNUAL PRINT COUNTY: MONTGOMERY

DIR: B TOTAL LEN: 3.831 MI. DIST: 06-4 SR: 4040
LEFT MUN: DOUGLASS T RIGHT MUN: DOUGLASS T

012357 FT		0100/0020	060" H 48" W CON BOX CUL
		012357 FT	LEN=0032 INSTALLED UNKN
			2 0 46179 0 00 0073+50
		0100/0000	LENGTH(AH 3043 BK 3994)
			060" DIA CIRC METAL
		0090/3400	LEN=0089 INSTALLED UNKN
008363 FT		0090/2684	036" DIA CIR PLASTIC
			LEN=0050 INSTALLED UNKN
		0090/2630	DOUGLASS
			UPPER POTTS GROVE T
		0090/2304	024" DIA CIRC METAL
			LEN=0040 INSTALLED UNKN
CHERRY TREE LN (TWP)		0090/1877	MOYER RD
			(TWP)
		0090/1860	024" DIA CIR PLASTIC
			LEN=0060 INSTALLED 2003
			MAPLE LEAF LN
		0090/0499	(TWP)
0080/2353		0090/0011	BMS EN 46/4040/0090/0000
		008363 FT	2 0 46179 0 00 0033+64
			SPROGELS RUN
			BMS BG 46/4040/0090/0000
		0090/0000	LENGTH(AH 3994 BK 3323)
			018" DIA CIR PLASTIC
		0080/2656	LEN=0036 INSTALLED UNKN
			018" DIA CIRC METAL
		0080/2463	LEN=0050 INSTALLED UNKN
			SNYDER RD
		0080/2452	(TWP)
			024" DIA CIRC METAL
		0080/1936	LEN=0040 INSTALLED 2008
			024" DIA CIRC METAL
		0080/1760	LEN=0039 INSTALLED UNKN
			MICKLETZ RD
		0080/1753	(TWP)
			018" DIA CIR PLASTIC
		0080/1400	LEN=0040 INSTALLED UNKN
		0080/1145	018" DIA CIRC METAL
			LEN=0039 INSTALLED UNKN

EXTRACT DATE: 12/28/2024 ROADWAY MANAGEMENT SYSTEM PAGE NUMBER: 869
PRINT DATE: 12/30/2024 SLD COUNTY/SR - ANNUAL PRINT COUNTY: MONTGOMERY

DIR: B TOTAL LEN: 3.831 MI. DIST: 06-4 SR: 4040
LEFT MUN: UPPER POTTS GROVE T RIGHT MUN: UPPER POTTS GROVE T

LC TO FARMINGTON AV
(CONN)

0080/0071

2 0 46179 0 00 0000+00
FARMINGTON AV
(TWP)

005040 FT

0080/0000

005040 FT

005040 FT

005040 FT

005040 FT

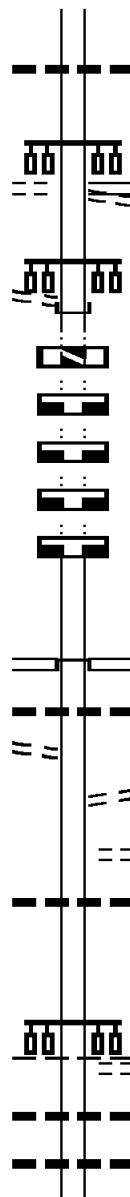
005040 FT

005040 FT

FROM 0100/0030 SH
(CONN)

0040/0790

004072 FT



0080/0133 018 " DIA CIRC CONCR
LEN=0520 INSTALLED UNKN
MAUGERS MILL RD
(SR4033 SEG 0030/3761)

0080/0071 LC FROM FARMINGTON AV
(CONN)
NC G I LBERTSVILLE RD

005040 FT
INTER-BK

0080/0000 LTH AH 003323 BK 000100
005040 FT
7072/0000 LTH AH 000100 BK 001418
005040 FT
7070/0000 LENGTH(AH 1418 BK 1489)
005040 FT
7060/0000 LENGTH(AH 1489 BK 1258)
005040 FT
7050/0000 LENGTH(AH 1258 BK 2341)
005040 FT
7044/0000 LENGTH(AH 2341 BK 0968)
INTER-AHD UPLAND SQUARE DR

0040/0968 (SR4049 SEG 0010/0000)
0040/0876 POTTSTOWN BOYERTOWN BP
(SR0100 SEG 0041/0000)
(SR0100 SEG 0040/0000)
018 " DIA CIRC CONCR
LEN=0030 INSTALLED UNKN

0040/0712 LC TO COMMERCE DR
(CONN)
HARDING ST
(TWP)

0040/0120 015 " DIA CIRC CONCR
LEN=0038 INSTALLED UNKN
004072 FT 2 0 46002 0 00 0064+73
WILSON ST
(BORO)

0040/0000 UPPER POTTS GROVE
POTTSTOWN B
0030/0602 LENGTH(AH 0968 BK 1114)
018 " DIA CIRC CONCR
0030/0240 LEN=0043 INSTALLED UNKN
018 " DIA CIRC CONCR
LEN=0035 INSTALLED UNKN
018 " DIA CIRC CONCR

EXTRACT DATE: 12/28/2024 ROADWAY MANAGEMENT SYSTEM PAGE NUMBER: 868
PRINT DATE: 12/30/2024 SLD COUNTY/SR - ANNUAL PRINT COUNTY: MONTGOMERY

DIR: B TOTAL LEN: 3.831 MI. DIST: 06-4 SR: 4040
LEFT MUN: POTTSTOWN B RIGHT MUN: POTTSTOWN B

2 0 46002 0 00 0053+41 002958 FT
REYNOLDS AV
(BORO) 0030/0000

001072 FT

2 0 46002 0 00 0024+07 000000 FT
MANATAWNY ST
(SR4037 SEG 0020/0000) 0010/0000

0030/0010 LEN=0040 INSTALLED UNKN
002958 FT REYNOLDS AV
(BORO)
5 0030/0000 LENGTH(AH 1114 BK 1886)
UNKNOWN AL
0020/1674 (BORO)
TENTH ST
0020/1394 (BORO)
UNKNOWN AL
0020/1218 (BORO)
NINTH ST
0020/1043 (BORO)
UNKNOWN AL
0020/0870 (BORO)
EIGHTH ST
0020/0696 (BORO)
SEVENTH ST
0020/0347 (BORO)
UNKNOWN AL
0020/0173 (BORO)
018 "DIA CIRC METAL
0020/0045 LEN=0026 INSTALLED UNKN
001072 FT 2 0 46002 0 00 0034+95
NC ST STATE RD
SIXTH ST
(BORO)
5 0020/0000 LENGTH(AH 1886 BK 1072)
UNKNOWN AL
0010/0886 (BORO)
018 "DIA CIRC CONCR
0010/0746 LEN=0024 INSTALLED UNKN
FIFTH ST
(BORO)
UNKNOWN AL
0010/0534 (BORO)
018 "DIA CIRC CONCR
0010/0393 LEN=0036 INSTALLED UNKN
FOURTH ST
(BORO)
UNKNOWN AL
0010/0362 (BORO)
018 "DIA CIRC CONCR
0010/0186 (BORO)
0010/0047 LEN=0038 INSTALLED UNKN
NC ST STATE ST
THIRD ST
(BORO)
MANATAWNY ST
000000 FT (SR4037 SEG 0020/0000)
MFC BEGIN = D
5 0010/0000 LENGTH(AH 1072 BK 0000)

EXTRACT DATE: 12/28/2024 ROADWAY MANAGEMENT SYSTEM PAGE NUMBER: 867
PRINT DATE: 12/30/2024 SLD COUNTY/SR - ANNUAL PRINT COUNTY: MONTGOMERY

DIR: B TOTAL LEN: .000 MI. DIST: 06-4 SR: 4039
LEFT MUN: UPPER POTTS GROVE T RIGHT MUN: UPPER POTTS GROVE T

000000 FT

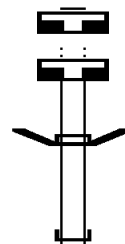


000000 FT
7010/0000 LENGTH(AH 0557 BK 0000)

EXTRACT DATE: 12/28/2024 ROADWAY MANAGEMENT SYSTEM PAGE NUMBER: 866
 PRINT DATE: 12/30/2024 SLD COUNTY/SR - ANNUAL PRINT COUNTY: MONTGOMERY
 DIR: B TOTAL LEN: 1.493 MI. DIST: 06-4 SR: 4038
 LEFT MUN: UPPER POTTS GROVE T RIGHT MUN: UPPER POTTS GROVE T

007884 FT
 007884 FT

 007771 FT



007884 FT
 7090/0000 LENGTH(AH 2959 BK 1947)
 007884 FT
 7084/0000 LENGTH(AH 1947 BK 0113)
 INTER-AHD FARMINGTON AV BMSN 46/4038/0082/0000
 0082/0113 (TWP)
 007771 FT 1 0 00284 0 00 0166+77
 INTER-BK FARMINGTON AV
 (TWP)
 PA 100 (NB)

DIST: 06-4 SR: 4038
RIGHT MUN: UPPER POTTS GROVE T

EXTRACT DATE: 12/28/2024 ROADWAY MANAGEMENT SYSTEM PAGE NUMBER: 864
PRINT DATE: 12/30/2024 SLD COUNTY/SR - ANNUAL PRINT COUNTY: MONTGOMERY

DIR: B TOTAL LEN: 1.493 MI. DIST: 06-4 SR: 4038
LEFT MUN: POTTSTOWN B RIGHT MUN: POTTSTOWN B

EIGHTH ST
(BORO)

0030/1720

FOURTH ST
(BORO)

0030/0364

1 0 00284 0 00 0017+50 003252 FT
THIRD ST
(BORO)

0030/0000

0030/2151	018 "DIA CIRC CONCR LEN=0030 INSTALLED UNKN WILLOW ST
0030/2003 0030/1885	(BORO) BMSSEN 46/4038/0030/1870 1 0 00284 0 00 0033+07 STORM SEWER
0030/1870	BMSBG 46/4038/0030/1870
0030/1830	018 "DIA CIRC CONCR LEN=0030 INSTALLED UNKN
0030/1724	018 "DIA CIRC METAL LEN=0042 INSTALLED UNKN OAK ST
0030/1720 0030/1584	(BORO) BMSSEN 46/4038/0030/1570 1 0 00284 0 00 0033+07 SEWER
0030/1570	BMSBG 46/4038/0030/1570
0030/1470	018 "DIA CIRC CONCR LEN=0030 INSTALLED UNKN
0030/1366	018 "DIA CIRC CONCR LEN=0032 INSTALLED UNKN HANOVER ST
	(BORO) NC FARMINGTON AV JEFFERSON AV
0030/1072	(BORO)
0030/0820	018 "DIA CIRC CONCR LEN=0040 INSTALLED UNKN SEWER
0030/0750	STRUCTURE LENGTH 31 FT BMSID 46/4038/0030/0750
0030/0600	018 "DIA CIRC CONCR LEN=0030 INSTALLED UNKN
0030/0421	015"H 18"W BOX CULVRT* LEN=0036 INSTALLED UNKN
0030/0326	015 "DIA CIRC CONCR LEN=0030 INSTALLED UNKN THIRD ST
0030/0051 003252 FT	(BORO)
0030/0000	LENGTH(AH 3057 BK 1741) BEECH ST (BORO)
0020/1441	
0020/1400	030 "DIA CIRC CONCR LEN=0030 INSTALLED UNKN

EXTRACT DATE: 12/28/2024 ROADWAY MANAGEMENT SYSTEM PAGE NUMBER: 863
PRINT DATE: 12/30/2024 SLD COUNTY/SR - ANNUAL PRINT COUNTY: MONTGOMERY

DIR: B TOTAL LEN: 1.493 MI. DIST: 06-4 SR: 4038
LEFT MUN: POTTSTOWN B RIGHT MUN: POTTSTOWN B

BUTTONWOOD AL
(BORO)

0020/0198
001511 FT

SECURITY PLAZA DR
(BORO)

0010/1205

COLLEGE DR
(BORO)

0010/0489
000000 FT

== == 0020/1090 WALNUT ST
-- -- (BORO)
0020/0755 018 "DIA CIRC CONCR
LEN=0050 INSTALLED UNKN
CHESTNUT ST
== == 0020/0739 (BORO)
0020/0383 KING ST
(BORO)
== 0020/0198
-- -- 0020/0070 018 "DIA CIRC CONCR
LEN=0024 INSTALLED UNKN
001511 FT 1 0 00284 0 00 0000+00
HIGH ST
(SR4031 SEG 0370/0000)
0020/0000 MFC BEGIN = D
LENGTH(AH 1741 BK 1511)
0010/1253 024 "DIA CIRC CONCR
LEN=0005 INSTALLED UNKN
0010/1205
0010/1200 012 "DIA CIRC CONCR
LEN=0030 INSTALLED UNKN
QUEEN ST
(BORO)
0010/1174 (AAR 589327C)#TRKS 02
MID BLOCK TRAFFIC SIGNA
(BORO)
0010/1139 024 "DIA CIRC CONCR
LEN=0040 INSTALLED UNKN
0010/0915 SOUTH ST
0010/0781 (BORO)
INDUSTRIAL HW
(BORO)
0010/0489 (AAR 529779Y)#TRKS 01
0010/0443 BMSSEN 46/4038/0010/0000
0010/0344 1 0 00147 7 00 0000+00
000000 FT NC HANOVER ST
INTER-BK HANOVER ST
(SR1037 SEG 0050/3086)
SCHUYLKILL RIVER
BMSBG 46/4038/0010/0000
MFC BEGIN = B
BK-CHESTER (15)
0010/0000 LENGTH(AH 1511 BK 0000)

EXTRACT DATE: 12/28/2024 ROADWAY MANAGEMENT SYSTEM PAGE NUMBER: 862
PRINT DATE: 12/30/2024 SLD COUNTY/SR - ANNUAL PRINT COUNTY: MONTGOMERY
DIR: B TOTAL LEN: 2.362 MI. DIST: 06-4 SR: 4037
LEFT MUN: WEST POTTS GROVE T RIGHT MUN: WEST POTTS GROVE T

012472 FT



012472 FT AH-BERKS (06)
INTER-AHD MANATAWNY DR
0050/1891 (SR2065 SEG 0010/0000)

EXTRACT DATE: 12/28/2024 ROADWAY MANAGEMENT SYSTEM PAGE NUMBER: 861
PRINT DATE: 12/30/2024 SLD COUNTY/SR - ANNUAL PRINT COUNTY: MONTGOMERY

DIR: B TOTAL LEN: 2.362 MI. DIST: 06-4 SR: 4037
LEFT MUN: WEST POTTS GROVE T RIGHT MUN: WEST POTTS GROVE T

GROSSTOWN RD
(SR4042 SEG 0034/1533) 0050/1046

010581 FT

006680 FT

0050/1570	018 "DIA CIRC CONCR LEN=0123 INSTALLED UNKN
0050/1126	024 "DIA CIRC CONCR LEN=0050 INSTALLED 1980
0050/0032	024 "DIA CIRC CONCR LEN=0084 INSTALLED UNKN
0050/0027	BR MANATAWNY CR STRUCTURE LENGTH 15 FT BMSID 46/4037/0050/0027 2 0 46001 0 00 0081+65 SELL RD (TWP)
0050/0000	LENGTH(AH 1891 BK 3901) 012"H 24"W ELLIP METAL
0040/3666	LEN=0037 INSTALLED UNKN
0040/3334	018 "DIA CIRC METAL LEN=0037 INSTALLED UNKN
0040/3247	018 "DIA CIRC METAL LEN=0040 INSTALLED UNKN
0040/3122	018 "DIA CIRC METAL LEN=0045 INSTALLED UNKN
0040/2790	018 "DIA CIRC METAL LEN=0039 INSTALLED 2012
0040/2665	012"H 18"W ELLIP METAL LEN=0037 INSTALLED UNKN
0040/2528	018 "DIA CIRC METAL LEN=0035 INSTALLED UNKN
0040/2127	072 "DIA CIRC METAL LEN=0037 INSTALLED UNKN
0040/1427	015 "DIA CIR PLASTIC LEN=0052 INSTALLED 2000
0040/0514	WEST POTTS GROVE POTTSTOWN B
0040/0299	012"H 24"W BOX CULVRT* LEN=0043 INSTALLED UNKN
0040/0014	018 "DIA CIRC CONCR LEN=0042 INSTALLED UNKN
006680 FT	2 0 46001 0 00 0046+70 VILLAGE: W.POTTS GROVE T WENDELL DR (BORO)
0040/0000	LENGTH(AH 3901 BK 1905) 018 "DIA CIRC CONCR

EXTRACT DATE: 12/28/2024 ROADWAY MANAGEMENT SYSTEM PAGE NUMBER: 860
PRINT DATE: 12/30/2024 SLD COUNTY/SR - ANNUAL PRINT COUNTY: MONTGOMERY

DIR: B TOTAL LEN: 2.362 MI. DIST: 06-4 SR: 4037
LEFT MUN: POTTSTOWN B RIGHT MUN: POTTSTOWN B

GLASGOW ST
(BORO)

0030/1540

004775 FT

002412 FT

Station	Length	Material	Status
0030/1636	LEN=0025	INSTALLED	UNKN
0030/1508	036 " DIA CIRC CONCR	LEN=0055	INSTALLED UNKN
0030/1490	GLASGOW ST (BORO)		
0030/0199	042 " DIA CIRC METAL	LEN=0075	INSTALLED UNKN
004775 FT	2 0 46001 0 00 0025+60		
0030/0000	UPLAND ST (BORO)		
0020/1837	LENGTH(AH 1905 BK 2363) ROUTE 100 (NB)		
0020/1809	OP ID 46/0100/0030/0000		
0020/1547	024 " DIA CIRC CONCR	LEN=0045	INSTALLED UNKN
0020/1024	SPRING ST (BORO)		
0020/0886	024 " DIA CIRC CONCR	LEN=0030	INSTALLED UNKN
0020/0861	018 " DIA CIRC CONCR	LEN=0020	INSTALLED UNKN
0020/0829	BELMONT ST (BORO)		
0020/0612	FIFTH ST (BORO)		
0020/0413	ALLEY (BORO)		
0020/0034	FOURTH ST (BORO)		
0020/0017	018 " DIA CIRC CONCR	LEN=0041	INSTALLED UNKN
002412 FT	018 " DIA CIRC CONCR	LEN=0030	INSTALLED UNKN
	2 0 46001 0 00 0000+00		
	STATE ST (SR4040 SEG 0010/0000)		
	THIRD ST (BORO)		
0020/0000	LENGTH(AH 2363 BK 2412)		
0010/2220	ALLEY (BORO)		
0010/2180	018 " DIA CIRC METAL	LEN=0029	INSTALLED UNKN
0010/2128	018 " DIA CIRC CONCR	LEN=0023	INSTALLED UNKN

EXTRACT DATE: 12/28/2024 ROADWAY MANAGEMENT SYSTEM PAGE NUMBER: 859
PRINT DATE: 12/30/2024 SLD COUNTY/SR - ANNUAL PRINT COUNTY: MONTGOMERY

DIR: B TOTAL LEN: 2.362 MI. DIST: 06-4 SR: 4037
LEFT MUN: POTTSTOWN B RIGHT MUN: POTTSTOWN B

KING ST
(SR0663 SEG 0012/1340) 0010/0379

000000 FT

	0010/2002	SECOND ST (BORO)
==	0010/2000	018 " DIA CIRC CONCR LEN=0020 INSTALLED UNKN
==	0010/1991	042 " H 42 " W CON BOX CUL LEN=0102 INSTALLED UNKN
==	0010/1862	018 " DIA CIRC CONCR LEN=0062 INSTALLED UNKN
==	0010/1817	ALLEY (BORO)
==	0010/1530	018 " DIA CIRC CONCR LEN=0050 INSTALLED 1980
==	0010/1444	BEECH ST (BORO)
==	0010/1280	UNION AL (BORO)
==	0010/1090	WALNUT ST (BORO)
==	0010/1074	018 " DIA CIRC CONCR LEN=0044 INSTALLED UNKN
==	0010/0920	ROWAN AL (BORO)
==	0010/0870	BMS EN 46/4037/0010/0848 0 0 00000 0 00 0000+00 BR. MANATAWNY CREEK
==	0010/0848	BMS BG 46/4037/0010/0848 CHESTNUT ST (BORO)
==	0010/0740	018 " DIA CIRC CONCR LEN=0034 INSTALLED UNKN
==	0010/0723	015 " DIA CIRC METAL LEN=0023 INSTALLED UNKN
==	0010/0574	LESHER AL (BORO)
==	0010/0560	018 " DIA CIRC CONCR LEN=0092 INSTALLED UNKN
==	0010/0397	KING ST (BORO)
==	0010/0379	018 " DIA CIRC CONCR LEN=0079 INSTALLED UNKN
==	0010/0355	018 " DIA CIRC CONCR LEN=0050 INSTALLED UNKN
==	0010/0016	2 0 46002 0 00 0000+00 NC MA MANATAWNY ST HIGH ST (SR4031 SEG 0370/1447)
==	0010/0000	MFC BEGIN = D LENGTH(AH 2412 BK 0000)

EXTRACT DATE: 12/28/2024 ROADWAY MANAGEMENT SYSTEM PAGE NUMBER: 858
PRINT DATE: 12/30/2024 SLD COUNTY/SR - ANNUAL PRINT COUNTY: MONTGOMERY
DIR: B TOTAL LEN: .690 MI. DIST: 06-4 SR: 4036
LEFT MUN: POTTSTOWN B RIGHT MUN: POTTSTOWN B

003645 FT



003645 FT
INTER-AHD WILSON ST
(BORO)

DIST: 06-4 SR: 4036
RIGHT MUN: POTTSTOWN B

0010/0000

5 0010/0000

```

MFC BEGIN = D
LENGTH(AH 1679 BK 0000)

```

EXTRACT DATE: 12/28/2024 ROADWAY MANAGEMENT SYSTEM PAGE NUMBER: 856
PRINT DATE: 12/30/2024 SLD COUNTY/SR - ANNUAL PRINT COUNTY: MONTGOMERY
DIR: B TOTAL LEN: .000 MI. DIST: 06-4 SR: 4035
LEFT MUN: LOWER POTTS GROVE T RIGHT MUN: LOWER POTTS GROVE T

000000 FT
000000 FT
000000 FT



000000 FT
7022/0000 LENGTH(AH 2192 BK 1238)
000000 FT
7020/0000 LENGTH(AH 1238 BK 1146)
000000 FT
7010/0000 LENGTH(AH 1146 BK 0000)

EXTRACT DATE: 12/28/2024 ROADWAY MANAGEMENT SYSTEM PAGE NUMBER: 855
PRINT DATE: 12/30/2024 SLD COUNTY/SR - ANNUAL PRINT COUNTY: MONTGOMERY

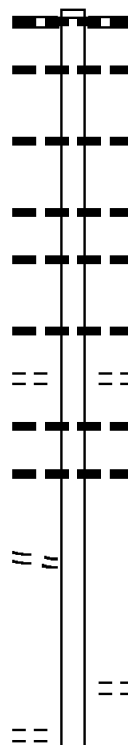
DIR: B TOTAL LEN: 2.132 MI. DIST: 06-4 SR: 4034
LEFT MUN: LOWER POTTS GROVE T RIGHT MUN: LOWER POTTS GROVE T

011259 FT

RINGING ROCKS PARK RD
(PRDR) 0030/1024

2 0 46005 0 00 0112+05 007474 FT
PRIVATE DR
(PRDR) 0030/0000

VALLEY RD
(TWP) 0024/0346



011259 FT
INTER-AHD

ORLANDO RD
(TWP)
018 " DIA CIRC CONCR
LEN=0050 INSTALLED UNKN
CHARLOTTE ST
(SR0663 SEG 0090/0000)
018 " DIA CIRC CONCR
LEN=0030 INSTALLED UNKN
018 " DIA CIR PLASTIC
LEN=0060 INSTALLED UNKN
036 " DIA CIRC METAL
LEN=0040 INSTALLED UNKN
018 " DIA CIRC METAL
LEN=0043 INSTALLED UNKN
018 "H 10"W CON BOX CUL
LEN=0038 INSTALLED UNKN
YERGER RD
(TWP)
018 " DIA CIRC CONCR
LEN=0044 INSTALLED UNKN
018 " DIA CIRC CONCR
LEN=0040 INSTALLED UNKN
007474 FT
5 0030/0000 LENGTH(AH 3785 BK 1875)

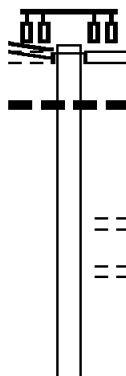
0024/0615 BROOKE RD
(TWP)

DIR: B	TOTAL LEN:	2.132 MI.	DIST: 06-4	SR: 4034
LEFT MUN: LOWER POTTS GROVE T	005599 FT		RIGHT MUN: LOWER POTTS GROVE T	005599 FT 2 0 46005 0 00 0090+63
				CEDAR HILL RD
				(TWP)
ALLEY LN	0020/1848			0024/0000 LENGTH(AH 1875 BK 2182)
(TWP)				
				0020/1845 018 "DIA CIR PLASTIC
				LEN=0043 INSTALLED 2008
	003417 FT			003417 FT 2 0 46005 0 00 0071+16
BUCHERT RD				BUCHERT RD
(SR4029 SEG 0030/1347)	0020/0000			(SR4029 SEG 0030/1347)
				0020/0000 LENGTH(AH 2182 BK 3417)
				015 "DIA CIRC CONCR
				LEN=0070 INSTALLED UNKN
				024 "DIA CIRC CONCR
ALLEY RD	0010/2554			0010/2716 LEN=0040 INSTALLED UNKN
(TWP)				
				SPROGLES RUN
				STRUCTURE LENGTH 23 FT
				BMSID 46/4034/0010/2374
				018 "DIA CIRC CONCR
				LEN=0150 INSTALLED UNKN
				018 "DIA CIRC CONCR
				LEN=0032 INSTALLED UNKN
				TIMBER LN
				(TWP)
				0010/1686 018 "DIA CIRC CONCR
				LEN=0066 INSTALLED UNKN
				IVY LN
				(TWP)
				BRIAR LN
				(TWP)
ENNY RD	0010/0552			000000 FT 2 0 46005 0 00 0034+44
(TWP)	000000 FT			(APRA) POTTS TOWN INDUST
				NC KEIM ST
				MULBERRY ST
				(TWP)
				INTER-BK KEIM ST
				(BORO)
GRACE ST	0010/0000			MFC BEGIN = D
(PRDR)				0010/0000 LENGTH(AH 3417 BK 0000)

EXTRACT DATE: 12/28/2024 ROADWAY MANAGEMENT SYSTEM PAGE NUMBER: 853
PRINT DATE: 12/30/2024 SLD COUNTY/SR - ANNUAL PRINT COUNTY: MONTGOMERY

DIR: B TOTAL LEN: 1.646 MI. DIST: 06-4 SR: 4033
LEFT MUN: UPPER POTTS GROVE T RIGHT MUN: UPPER POTTS GROVE T

GILBERTSVILLE RD
(SR4040 SEG 0080/0071)
LC FROM FARMINGTON AV
(CONN)
008692 FT
0030/3761



008692 FT
INTER-AHD LC TO FARMINGTON AV
(CONN)
GILBERTSVILLE RD
(SR4040 SEG 0080/0071)
0030/3761
0030/3665 018 "DIA CIRC METAL
LEN=0019 INSTALLED UNKN

0030/2298 ASPEN DR
(TWP)
0030/1938 PATRICIA LN
(TWP)

024 "DIA CIRC METAL

EXTRACT DATE: 12/28/2024 ROADWAY MANAGEMENT SYSTEM PAGE NUMBER: 852
PRINT DATE: 12/30/2024 SLD COUNTY/SR - ANNUAL PRINT COUNTY: MONTGOMERY

DIR: B TOTAL LEN: 1.646 MI. DIST: 06-4 SR: 4033
LEFT MUN: UPPER POTTS GROVE T RIGHT MUN: UPPER POTTS GROVE T

2 0 46003 0 00 0038+52 004931 FT
HANOVER ST
(TWP) 0030/0000

002484 FT

2 0 46003 0 00 0087+66 000000 FT
CHARLOTTE ST
(SR0663 SEG 0070/0000) 0010/0000

0030/0692 LEN=0032 INSTALLED UNKN
004931 FT
0030/0000 LENGTH(AH 3761 BK 2447)
0020/1807 024 "DIA CIR PLASTIC
LEN=0045 INSTALLED 2001
SCHWENK RD
(TWP)
SPROGLES RUN
STRUCTURE LENGTH 42 FT
BMSID 46/4033/0020/0684
0020/0684 015 "DIA CIRC METAL
LEN=0040 INSTALLED UNKN
0020/0380 015 "DIA CIRC METAL
LEN=0040 INSTALLED UNKN
0020/0344 2 0 46003 0 00 0062+95
002484 FT YARNALL RD
(TWP)
0020/0000 LENGTH(AH 2447 BK 2484)
018 "DIA CIR PLASTIC
LEN=0045 INSTALLED 2001
0010/2358
0010/0832 018 "DIA CIRC CONCR
LEN=0024 INSTALLED UNKN
ORLANDO RD
(TWP)
0010/0820 024 "DIA CIR PLASTIC
LEN=0075 INSTALLED 2001
0010/0810 018 "DIA CIR PLASTIC
LEN=0060 INSTALLED 2001
0010/0782 024 "DIA CIRC METAL
LEN=0040 INSTALLED UNKN
0010/0590 024 "DIA CIRC METAL
LEN=0035 INSTALLED UNKN
0010/0455 018 "DIA CIRC METAL
LEN=0034 INSTALLED UNKN
0010/0070 NC MAUGERS MILL RD
CHARLOTTE ST
(SR0663 SEG 0070/0000)
INTER-BK KAUFFMAN RD
000000 FT (TWP)
MFC BEGIN = D
0010/0000 LENGTH(AH 2484 BK 0000)

EXTRACT DATE: 12/28/2024 ROADWAY MANAGEMENT SYSTEM PAGE NUMBER: 851
PRINT DATE: 12/30/2024 SLD COUNTY/SR - ANNUAL PRINT COUNTY: MONTGOMERY

DIR: B TOTAL LEN: 2.275 MI. DIST: 06-4 SR: 4032
LEFT MUN: LOWER POTTS GROVE T RIGHT MUN: LOWER POTTS GROVE T

012014 FT

2 0 46205 0 00 0099+04 009784 FT
WOODED WY
(TWP) 0040/0000

0 0 00000 0 00 0000+00 008009 FT
BRIARWOOD LN
(TWP) 0034/0000



012014 FT
INTER-AHD

ROMIG RD
(TWP)
BLIEM RD
(SR4027 SEG 0070/1994)
DOE RUN LN
(TWP)
024 "DIA CIRC CONCR
LEN=0150 INSTALLED UNKN
024 "DIA CIR PLASTIC
LEN=0040 INSTALLED 2004

009784 FT

5 0040/0000 LENGTH(AH 2230 BK 1775)

018 "DIA CIRC METAL
LEN=0036 INSTALLED UNKN
TIMBERVIEW DR
(TWP)

008009 FT

5 0034/0000 LENGTH(AH 1775 BK 2646)
030 "DIA CIRC METAL
LEN=0036 INSTALLED UNKN

DIR: B TOTAL LEN: 2.275 MI.
LEFT MUN: LOWER POTTSGROVE T

DIST: 06-4 SR: 4032
RIGHT MUN: LOWER POTTS GROVE T

2 0 46205 0 00 0021+31 002205 FT
POTTER DR
(TWP) 0020/0000

005363 FT

000000 FT

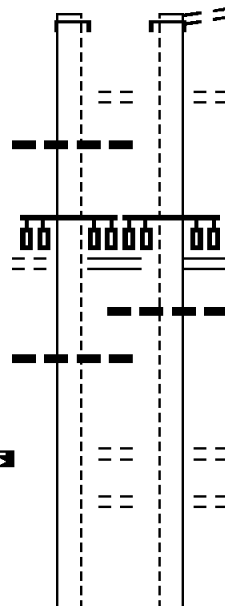
LINE	STATION	DESCRIPTION	REMARKS
---	0030/0300	018" DIA CIR PLASTIC	LEN=0060 INSTALLED 2001
---	0030/0050	018"H 18"W BOX CULVRT*	LEN=0036 INSTALLED 2014
---	005363 FT	2 0 46205 0 00	0054+95
==	0030/0000	BUCHERT RD	(SR4029 SEG 0020/0000)
==	0020/2572	WALNUT RIDGE DR	LENGTH(AH 2646 BK 3158)
==	0020/2006	(TWP)	PEBBLE BEACH LN
==	0020/0551	UNKNOWN RD	(PRDR)
---	0020/0544	018" DIA CIR PLASTIC	LEN=0030 INSTALLED UNKN
---	002205 FT		
==	0020/0000	LENGTH(AH 3158 BK 2205)	SUNNYSIDE AV
==	0010/1861	(T326)	
---	0010/1846	036" DIA CIRC CONCR	LEN=0165 INSTALLED UNKN
---	0010/1512	060" DIA CIRC CONCR	LEN=0082 INSTALLED UNKN
---	0010/1325	018" DIA CIRC CONCR	LEN=0030 INSTALLED UNKN
==	0010/0362	BROOKWOOD DR	(TWP)
---	0010/0329	024" DIA CIR PLASTIC	LEN=0060 INSTALLED 2004
---	0010/0167	BMS EN 46/4032/0010/0155	0 0 00000 0 00 0000+00
---	0010/0155	BRANCH SPROGLES CREEK	BMS BG 46/4032/0010/0155
---	000000 FT	2 0 46205 0 00	0000+00
---	NC KE	PLER RD	SUNNYBROOK RD
---	0010/0000	(T326)	MFC BEGIN = E
---	0010/0000	LENGTH(AH 2205 BK 0000)	

EXTRACT DATE: 12/28/2024 ROADWAY MANAGEMENT SYSTEM PAGE NUMBER: 849
PRINT DATE: 12/30/2024 SLD COUNTY/SR - ANNUAL PRINT COUNTY: MONTGOMERY

DIR: B TOTAL LEN: 18.503 MI. DIST: 06-4 SR: 4031
LEFT MUN: WEST POTTS GROVE T RIGHT MUN: WEST POTTS GROVE T

097694 FT
AH-BERKS (06)
BEN FRANKLIN HW INTER-AHD
(SR2022 SEG 0040/3575) 0421/1750
JAY ST
(TWP) 0421/1013
018 "DIA CIRC CONCR
LEN=0035 INSTALLED UNKN 0421/0645
GROSSTOWN RD
(TWP)
GROSSTOWN RD
(SR4042 SEG 0010/0000) 0421/0595
015 "DIA CIRC CONCR
LEN=0038 INSTALLED UNKN 0421/0060
1 0 00146 0 00 1140+66 095944 FT
FAIRVIEW ST
(TWP)
LENGTH(AH 1750 BK 2049) 0421/0000
HOWARD ST
(TWP) 0411/1690

CENTER ST



097588 FT AH-BERKS (06)
INTER-AHD BEN FRANKLIN HW
(SR2022 SEG 0041/3575)
LC TO QUARRY RD
0420/1758 (CONN)
JAY ST
(TWP) 0420/1013
GROSSTOWN RD
(TWP)
GROSSTOWN RD
(SR4042 SEG 0010/0000) 0420/0586
015 "DIA CIRC CONCR
LEN=0050 INSTALLED UNKN 0420/0362
1 0 00146 0 00 1140+66
FAIRVIEW ST
(TWP)
LENGTH(AH 1758 BK 2027) 0420/0000
HOWARD ST
(TWP) 0410/1676

CENTER ST

DIST: 06-4 SR: 4031
RIGHT MUN: POTTSTOWN B

Station	Structure	Material	Length (ft)	Width (ft)	Height (ft)	Notes
0380/0000	READING COMPANY - TRUST	OVERPASS	IS	RR	X-ING	024 "DIA CIRC METAL
0370/2361	LEN=0035	INSTALLED	UNKN			
0370/2326	BMS EN 46/4031/0370/1547	1 0 00146	0 00	1035+28		
0370/1707	MANATAWNY CREEK	BMS BG 46/4031/0370/1547	MANATAWNY ST	(SR4037	SEG 0010/0000)	
0370/1547	UNNAMED AL	(BORO)	YORK ST	(BORO)		
0370/1447	024 "DIA CIRC METAL	LEN=0080	INSTALLED	UNKN		
0370/0857	024 "DIA CIRC METAL	LEN=0060	INSTALLED	UNKN		
0370/0662	085272 FT	1 0 00146	0 00	1035+28		
0370/0661	HANOVER ST	(SR4038	SEG 0020/0000)			
0370/0340	LENGTH (AH 2559 BK 2330)	018"H 12"W	CON BOX CUL			
085272 FT	LEN=0030	INSTALLED	UNKN			
	PENN ST	(BORO)				
	015 "DIA CIRC CONCR	LEN=0045	INSTALLED	UNKN		
	TEN YARD RUN CREEK	STRUCTURE LENGTH 12 FT				
	BMS ID 46/4031/0360/1771	CHARLOTTE ST	(SR4043	SEG 0011/0000)		
	0360/1532	(APRA) CUSTOM MODULAR B	EVANS ST	(BORO)		
	0360/1070	018 "DIA CIRC CONCR	LEN=0045	INSTALLED	UNKN	
	0360/0669	FRANKLIN ST	(BORO)			
	0360/0603	018 "DIA CIRC CONCR				

EXTRACT DATE: 12/28/2024 ROADWAY MANAGEMENT SYSTEM PAGE NUMBER: 846
PRINT DATE: 12/30/2024 SLD COUNTY/SR - ANNUAL PRINT COUNTY: MONTGOMERY

DIR: B TOTAL LEN: 18.503 MI.
LEFT MUN: POTTSTOWN B

DIST: 06-4 SR: 4031
RIGHT MUN: POTTSTOWN B

	083034 FT		0360/0030 LEN=0060 INSTALLED UNKN 082942 FT 1 0 00146 0 00 1011+95 WASHINGTON ST (BORO)
UNION ST (BORO)	0350/1896		0360/0000 LENGTH(AH 2330 BK 2095)
ADAMS ST (BORO)	0350/1174		WARREN ST (BORO)
			0350/1414
			0350/1174
			ADAMS ST (BORO)
			0350/1126
			BRANCH SCHUYLKILL RIVER STRUCTURE LENGTH 12 FT
			0350/0958 BMSID 46/4031/0350/0958 BAILEY ST
			0350/0830 (BORO)
1 0 00146 0 00 0990+95 080939 FT			080847 FT
MADISON ST (BORO)	0350/0000		0350/0000 LENGTH(AH 2095 BK 1982)
EDEN ST (BORO)	0340/1482		
			0340/1460 018 "DIA CIRC CONCR LEN=0050 INSTALLED UNKN
MONTGOMERY ST (BORO)	0340/1051		
			0340/0811 GREEN ST (BORO)
			0340/0384 EDGEWOOD ST (BORO)
1 0 00146 0 00 0971+15 078957 FT			078865 FT KEIM ST (BORO)
KEIM ST (BORO)	0340/0000		0340/0000 LENGTH(AH 1982 BK 2392) PRICE ST (BORO)
			0330/1836
			0330/1616 024 "DIA CAST IRON LEN=0050 INSTALLED UNKN CEDAR ST (BORO)
			0330/1488
ROLAND ST (BORO)	0330/1183		
			0330/1109 ROLAND AV (BORO)
			PARK BL (BORO)
			0330/0908

DIST: 06-4 SR: 4031
RIGHT MUN: POTTSTOWN B

0314 / 2295

```

MFG BÉGIN = B
LENGTH(AH 1980 BK 2349)
024 "DIA CIRC METAL
LEN=0057 INSTALLED UNKN

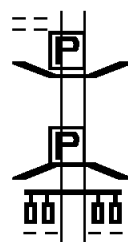
```

EXTRACT DATE: 12/28/2024 ROADWAY MANAGEMENT SYSTEM PAGE NUMBER: 844
PRINT DATE: 12/30/2024 SLD COUNTY/SR - ANNUAL PRINT COUNTY: MONTGOMERY

DIR: B TOTAL LEN: 18.503 MI. DIST: 06-4 SR: 4031
LEFT MUN: POTTSTOWN B RIGHT MUN: POTTSTOWN B

(TWP)

0314/1901



0314/1736

BMS EN 46/4031/0314/1676
BRIDGE POSTED (TONS)
1 0 00146 0 00 0884+49
SGL 15 COMB 22
SPROGELS RUN
BMSBG 46/4031/0314/1676
SUNNYBROOK RD
(TWP)

0314/1676

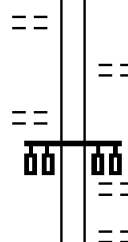
0314/1524

0 0 00000 0 00 0000+00 072250 FT
FIRST AV
(TWP)

0314/0000

MAPLE GLEN VILLAGE
(TWP)

0310/1595



072144 FT

0314/0000 LENGTH(AH 2349 BK 1962)
WILLOW RD
(TWP)

0310/1860

HERITAGE DR
(TWP)

0310/1350

SUNNYSIDE AV
(TWP)

0310/0894

070288 FT

0310/0041
070182 FT

POTTSTOWN
LOWER POTTSGROVE T
1 0 00146 0 00 0884+49
VILLAGE: L POTTSGROVE T
PLEASANT VIEW RD
(SR4028 SEG 0020/0000)

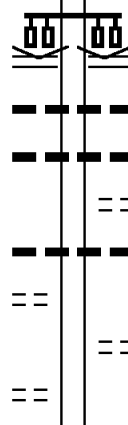
0310/0000 LENGTH(AH 1962 BK 3401)
015 "DIA CIRC CONCR
0300/3227 LEN=0028 INSTALLED UNKN
015 "DIA CIRC CONCR
0300/2920 LEN=0030 INSTALLED UNKN
HAUSE AV
(TWP)
024 "DIA CIRC CONCR
0300/2670 LEN=0030 INSTALLED UNKN

BROWN ST
(TWP)

0300/2290

COMMONS DR
(TWP)

0300/1525



0300/1817

SANATOGA RIDGE RD
(PRDR)

024 "DIA CIRC CONCR

EXTRACT DATE: 12/28/2024 ROADWAY MANAGEMENT SYSTEM PAGE NUMBER: 843
PRINT DATE: 12/30/2024 SLD COUNTY/SR - ANNUAL PRINT COUNTY: MONTGOMERY

DIR: B TOTAL LEN: 18.503 MI. DIST: 06-4 SR: 4031
LEFT MUN: LOWER POTTS GROVE T RIGHT MUN: LOWER POTTS GROVE T

SHELLY LN
(TWP)

0300/0941

ALLISON DR
(TWP)

0300/0510

066887 FT

SANATOGA RD
(TWP)

0300/0000

PARK RD
(TWP)

0290/2078

HILLTOP ESTATES RD
(PRDR)

0290/1523

HILLTOP ESTATES RD
(PRDR)

0290/1296

HILLTOP ESTATES RD
(PRDR)

0290/1106

HILLTOP ESTATES RD
(PRDR)

0290/0683

EVERGREEN RD
(PRDR)

0290/0374
064107 FT

LOWER POTTS GROVE
LIMERICK T

0290/0000

TO 4026/0030 SH
(CONN)
EVERGREEN RD
(SR4026 SEG 0030/0616)

0281/2231

RUPERT RD
(T207)

0281/2104

BMS EN 46/4031/0281/1095
1 0 00146 0 00 0810+12
TOWNSHIP LINE ROAD (NB)

0281/1225

0300/1033 LEN=0045 INSTALLED UNKN

0300/0819 HALLMAN COMMUNITY CTR D
(PRDR)

0300/0353 BUELAH SWIM CLUB RD
(PRDR)

0300/0192 BMS EN 46/4031/0300/0146
0 0 00000 0 00 0000+00

0300/0146 SANATOGA CREEK
BMSBG 46/4031/0300/0146

066781 FT 1 0 00146 0 00 0850+21
VILLAGE: SANATOGA

0300/0000 SANATOGA RD
(TWP)

0300/0000 LENGTH(AH 3401 BK 2780)

0290/2099 PARK RD
(TWP)

0290/1106 WINDHAVEN ESTATES RD
(PRDR)

064001 FT 1 0 00146 0 00 0822+50
VILLAGE: L POTTS GROVE T

0290/0000 MFC BEGIN = B
LENGTH(AH 2780 BK 1951)

EVERGREEN RD
(SR4026 SEG 0030/0616)

0280/1616 RUPERT RD
(T207)

0280/1568 LOWER POTTS GROVE
LIMERICK T

EXTRACT DATE: 12/28/2024 ROADWAY MANAGEMENT SYSTEM PAGE NUMBER: 842
PRINT DATE: 12/30/2024 SLD COUNTY/SR - ANNUAL PRINT COUNTY: MONTGOMERY

DIR: B TOTAL LEN: 18.503 MI. DIST: 06-4 SR: 4031
LEFT MUN: LOWER POTTS GROVE T RIGHT MUN: LOWER POTTS GROVE T

BMSBG 46/4031/0281/1095 0281/1095

015 "DIA CIRC CONCR
LEN=0030 INSTALLED UNKN 0281/0409
1 0 00146 0 00 0803+24 061680 FT
TOWNSHIP LINE RD
(SR4046 SEG 0010/2083)
NC HIGH ST
LENGTH(AH 2427 BK 0945) 0281/0000

SHERIDAN LN
(TWP) 0271/0574
024 "DIA CIRC CONCR
LEN=0028 INSTALLED UNKN 0271/0088
1 0 00146 0 00 0789+79 060735 FT
MFC BEGIN = B
LENGTH(AH 0945 BK 3961) 0271/0000

FUTURA DR
(TWP) 0260/3508

AIRPORT RD
(T206) 0250/2123

LIMERICK INDUSTRIAL PK
(TWP) 0250/1095

054419 FT

062050 FT 1 0 00146 0 00 0803+24
TOWNSHIP LINE RD
(SR4046 SEG 0011/1715)
NC HIGH ST
0280/0000 LENGTH(AH 1951 BK 1311)
MASTERS DR
0270/1291 (TWP)
MASTERS DR
0270/1157 (TWP)

0270/0548 SHERIDAN LN
(TWP)

060739 FT 1 0 00146 0 00 0789+79
MFC BEGIN = B
0270/0000 LENGTH(AH 1311 BK 3961)
(APRA) PENN INDUSTRIAL
PENN RD
0260/3508 (T208)

0260/2420 024 "DIA CIRC CONCR
LEN=0030 INSTALLED UNKN

0260/0526 024 "DIA CIRC CONCR
LEN=0040 INSTALLED UNKN
056778 FT 1 0 00146 0 00 0750+24
FRUITVILLE RD
(T209)
0260/0000 LENGTH(AH 3961 BK 2355)

0250/2123

0250/1095 (APRA) TRAILERS INC
NEIFFER RD
0250/0566 (SR4018 SEG 0010/0000)
024 "DIA CIRC CONCR
0250/0510 LEN=0020 INSTALLED UNKN
054423 FT 1 0 00146 0 00 0726+97

EXTRACT DATE: 12/28/2024 ROADWAY MANAGEMENT SYSTEM PAGE NUMBER: 841
PRINT DATE: 12/30/2024 SLD COUNTY/SR - ANNUAL PRINT COUNTY: MONTGOMERY

DIR: B TOTAL LEN: 18.503 MI. DIST: 06-4 SR: 4031
LEFT MUN: LIMERICK T RIGHT MUN: LIMERICK T

LAKESIDE DR
(TWP)

0241/0682

1 0 00146 0 00 0716+50 053376 FT
MFC BEGIN = B
LENGTH(AH 1043 BK 2893) 0241/0000
LIMERICK CENTER RD
(SR4024 SEG 0060/1018) 0230/2315

LC TO HUNSBERGER DR
(CONN)
HUNSBERGER DR
(TWP)

0230/1337

0230/1268

050483 FT

SHOPPING CENTER RD
(PRDR)

0220/2295

LEWIS RD
(SR4022 SEG 0070/1810) 0220/1554

1 0 00146 0 00 0663+30 048044 FT
LIMERICK RD
(T318) 0220/0000

MCLAUGHLIN LN
(PRDR)

0210/2270

0250/0000

0240/0683

0240/0039
053376 FT

0240/0000

0230/2315

0230/0653

0230/0010
050483 FT

0230/0000

0220/2295

0220/1554

0220/0845

0220/0803

048044 FT

0220/0000

0210/2553

MFC BEGIN = B
LENGTH(AH 2355 BK 1047)

LAKESIDE DR
(TWP)

036 "DIA CIRC CONCR
LEN=0020 INSTALLED UNKN
1 0 00146 0 00 0716+50
MFC BEGIN = B
LENGTH(AH 1047 BK 2893)
KUGLER RD
(T320)

VILLAGE WY
(TWP)

BMSBN 46/4031/0230/0000
1 0 00146 0 00 0687+59
VILLAGE: LIMERICK TWP.
LANDIS BROOK
BMSBG 46/4031/0230/0000
LENGTH(AH 2893 BK 2439)

SWAMP PK
(CNTY)



024 "DIA CIRC CONCR
LEN=0040 INSTALLED UNKN
(APRA) GARY & BARB ENTE
ARCADIA DR
(CNTY)

LIMERICK RD
(SR4016 SEG 0010/0000)

LENGTH(AH 2439 BK 2853)
024 "DIA CIRC METAL
LEN=0060 INSTALLED UNKN

EXTRACT DATE: 12/28/2024 ROADWAY MANAGEMENT SYSTEM PAGE NUMBER: 840
PRINT DATE: 12/30/2024 SLD COUNTY/SR - ANNUAL PRINT COUNTY: MONTGOMERY

DIR: B TOTAL LEN: 18.503 MI. DIST: 06-4 SR: 4031
LEFT MUN: LIMERICK T RIGHT MUN: LIMERICK T

		==	0210/1933	MOSCARIELLO LN (PRDR)
045191 FT			045191 FT	1 0 00146 0 00 0634+76 VILLAGE: LIMERICK 1946B SUNSET RD (T404)
			5 0210/0000	LENGTH(AH 2853 BK 1081) 018 "DIA CIRC METAL
		---	0200/1070	LEN=0045 INSTALLED UNKN
		==	0200/0416	SUNNYBROOK RD (T528)
		==	0200/0248	UNKNOWN RD (PRDR)
			0200/0177	BMSBN 46/4031/0200/0163 1 0 00146 0 00 0625+58 LANDIS CR.
1 0 00146 0 00 0623+91 044110 FT			0200/0163	BMSBG 46/4031/0200/0163
COUNTRY CLUB RD			044110 FT	
(T403)		==	5 0200/0000	LENGTH(AH 1081 BK 1796) 024 "DIA CIRC METAL
		---	0190/1785	LEN=0045 INSTALLED UNKN
		---	0190/1582	024 "DIA CIRC METAL LEN=0045 INSTALLED UNKN
LOWER DR		==		
(PRDR)				
LIMERICK TE		==		
(PRDR)				
0190/1295				
0190/1054				
		---	0190/0030	018 "DIA CIRC METAL
1 0 00146 0 00 0605+96 042314 FT			042314 FT	LEN=0045 INSTALLED UNKN
ROYERSFORD RD		==	5 0190/0000	LENGTH(AH 1796 BK 1721)
(T409)				
0190/0000				
		---	0180/0577	036 "DIA CIRC CONCR LEN=0080 INSTALLED UNKN (APRA) LAFAYETTE WELDIN
		POE	0180/0427	LAFAYETTE WELDING DR (PRDR)
040593 FT			040593 FT	1 0 00146 0 00 0576+46

EXTRACT DATE: 12/28/2024 ROADWAY MANAGEMENT SYSTEM PAGE NUMBER: 839
PRINT DATE: 12/30/2024 SLD COUNTY/SR - ANNUAL PRINT COUNTY: MONTGOMERY

DIR: B TOTAL LEN: 18.503 MI. DIST: 06-4 SR: 4031
LEFT MUN: LIMERICK T RIGHT MUN: LIMERICK T

018 "DIA CIRC CONCR
LEN=0050 INSTALLED UNKN 0173/2348

LC TO ACME SHOPPING CTR
(CONN) 0173/2264

ACME SHOPPING CTR
(PRDR)
SHOPPING CTR RD
(PRDR)

LC FROM ACME SHOPPING C
(CONN) 0173/2186
0173/2127

018 "DIA CIRC CONCR
LEN=0050 INSTALLED UNKN 0173/2058

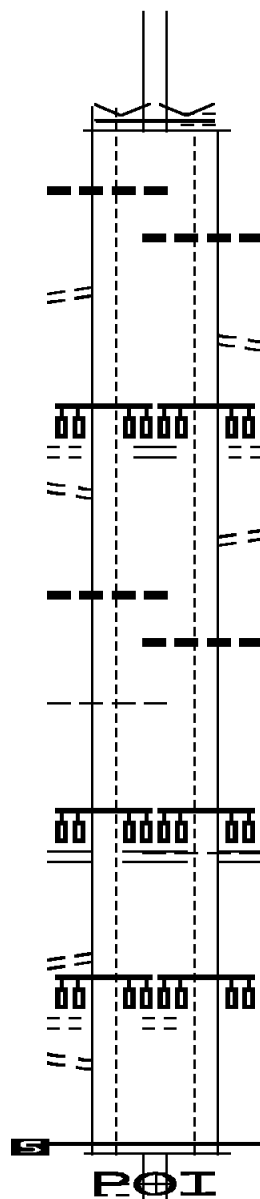
LIMERICK
UPPER PROVIDENCE T 0173/1269

TOWNSHIP LINE RD
(SR4014 SEG 0092/0992)
(SR4014 SEG 0093/0992)
0173/1263

LC TO CT AT UP PROV RD
(CONN) 0173/0334
CT AT UPPER PROVIDENCE
(PRDR)

LC FROM CT AT UP PROV R
(CONN) 0173/0256
0173/0198
0 0 00000 0 00 0000+00 038069 FT

MFC BEGIN = B
LENGTH(AH 2524 BK 2054) 0173/0000
KLINE RD
(T431) 0170/1534



5 0180/0000

0172/2348

0172/2278

0172/2206

0172/2082

0172/2033

0172/1269

0172/0261

038069 FT

5 0172/0000

0170/1534

VILLAGE: LIMERICK TWP.
RENTAL WORLD DR
(PRDR)
MFC BEGIN = B
LENGTH(AH 1721 BK 2524)

018 "DIA CIRC CONCR
LEN=0050 INSTALLED UNKN

LC FROM SHOPPING CTR RD
(CONN)
ACME SHOPPING CTR RD
(PRDR)
SHOPPING CTR RD
(PRDR)

LC TO SHOPPING CTR RD
(CONN)

018 "DIA CIRC CONCR
LEN=0050 INSTALLED UNKN

TOWNSHIP LINE RD
(SR4014 SEG 0093/0992)
(SR4014 SEG 0092/0992)

LIMERICK
UPPER PROVIDENCE T

CT AT UPPER PROVIDENCE
(PRDR)

0 0 00000 0 00 0000+00
MFC BEGIN = B
LENGTH(AH 2524 BK 2054)
(APRA) SUPERIOR TREE SE

EXTRACT DATE: 12/28/2024 ROADWAY MANAGEMENT SYSTEM PAGE NUMBER: 838
PRINT DATE: 12/30/2024 SLD COUNTY/SR - ANNUAL PRINT COUNTY: MONTGOMERY

DIR: B TOTAL LEN: 18.503 MI. DIST: 06-4 SR: 4031
LEFT MUN: UPPER PROVIDENCE T RIGHT MUN: UPPER PROVIDENCE T

1 0 00146 0 00 0544+82 036015 FT
PENNYPACKER RD
(T434) 0170/0000

FIELDCREST DR
(T611) 0160/0503
034609 FT

GREENWOOD AV
(TWP) 0160/0000

1 0 00146 0 00 0520+00 033683 FT
TRAPPE LINFIELD RD
(SR4017 SEG 0082/1663) 0150/0000

CHERRY AV
(BORO) 0140/0878

1 0 00146 0 00 0503+00 031953 FT
SEVENTH AV
(SR4048 SEG 0090/1664) 0140/0000

FIFTH AV
(BORO) 0130/1782

036015 FT

5 0170/0000 LENGTH(AH 2054 BK 1406)
024"H 18"W CON BOX CUL
0160/1400 LEN=0040 INSTALLED UNKN

0160/0650 024 "DIA CIRC CONCR
LEN=0036 INSTALLED UNKN

034609 FT 1 0 00146 0 00 0529+15
VILLAGE: U PROVIDENCE T
NC RIDGE PK

5 0160/0000 GREENWOOD AV
(SR4011 SEG 0010/0000)
LENGTH(AH 1406 BK 0926)

033683 FT

5 0150/0000 LENGTH(AH 0926 BK 1730)
024 "DIA CIRC CONCR
0140/1730 LEN=0035 INSTALLED UNKN
036"H 24"W CON BOX CUL
0140/1645 LEN=0045 INSTALLED UNKN
0140/1492 UPPER PROVIDENCE
TRAPPE B

031953 FT

5 0140/0000 LENGTH(AH 1730 BK 3177)
SEVENTH AV
(BORO)

0130/3059 024 "DIA CIRC CONCR
0130/2772 LEN=0036 INSTALLED UNKN
018 "DIA CIRC CONCR
0130/2472 LEN=0036 INSTALLED UNKN

0130/1782

0130/1347 HARVARD DR
(BORO)

EXTRACT DATE: 12/28/2024 ROADWAY MANAGEMENT SYSTEM PAGE NUMBER: 837
PRINT DATE: 12/30/2024 SLD COUNTY/SR - ANNUAL PRINT COUNTY: MONTGOMERY

DIR: B TOTAL LEN: 18.503 MI. DIST: 06-4 SR: 4031
LEFT MUN: TRAPPE B RIGHT MUN: TRAPPE B

WILLIAMS WY
(BORO)

0130/0531

028776 FT

TRAPPE
COLLEGEVILLE B

0130/0000

TRAPPE CENTER RD
(PRDR)

0120/1471

TENTH AV
(BORO)

026396 FT

0120/0000

EIGHTH AV
(BORO)

0110/1638

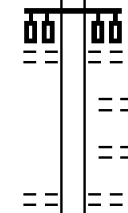
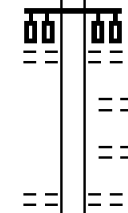



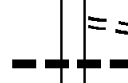
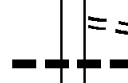
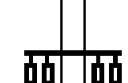
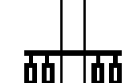













SIXTH AV
(BORO)

0110/0738

0130/1251	015 "DIA CIRC CONCR LEN=0036 INSTALLED UNKN APIAN WY
0130/1034	(BORO) APIAN WY
0130/0958	(BORO)
0130/0437	018 "DIA CIRC CONCR LEN=0045 INSTALLED UNKN
028776 FT	1 0 00146 0 00 0472+20 015 "DIA CIRC METAL LEN=0045 INSTALLED UNKN THIRD AV (SR0113 SEG 0090/0000)
0130/0000	LENGTH(AH 3177 BK 2380) 018 "DIA CIRC CONCR LEN=0045 INSTALLED UNKN
0120/2377	
0120/1471	015 "DIA CIRC CONCR LEN=0040 INSTALLED UNKN
0120/1064	024 "DIA CIRC CONCR LEN=0060 INSTALLED UNKN
0120/0857	(APRA) STEARLY'S MOTOR FIRST AV (BORO)
0120/0811	CENTER AV (BORO)
0120/0317	TRAPPE COLLEGEVILLE B
0120/0227	1 0 00146 0 00 0448+45 VILLAGE: TRAPPE
026396 FT	LENGTH(AH 2380 BK 2419) NINTH AV (BORO)
0110/2028	015 "DIA CAST IRON LEN=0024 INSTALLED UNKN
0110/1915	
0110/1125	024 "DIA CIRC CONCR LEN=0025 INSTALLED UNKN
0110/1115	048 "DIA CIRC CONCR LEN=0055 INSTALLED UNKN
0110/0738	(APRA) URSINUS COLLEGE

EXTRACT DATE: 12/28/2024 ROADWAY MANAGEMENT SYSTEM PAGE NUMBER: 836
PRINT DATE: 12/30/2024 SLD COUNTY/SR - ANNUAL PRINT COUNTY: MONTGOMERY

DIR: B TOTAL LEN: 18.503 MI. DIST: 06-4 SR: 4031
LEFT MUN: COLLEGEVILLE B RIGHT MUN: COLLEGEVILLE B

	023977 FT		023977 FT	1 0 00146 0 00 0424+39 FIFTH AV (BORO)
				 0110/0000 LENGTH(AH 2419 BK 2415) CLAMER AV
				0100/2008 (BORO)
				GLENWOOD AV
				0100/1550 (BORO)
				FOURTH AV
				0100/1252 (BORO)
				015 "DIA CIRC CONCR LEN=0030 INSTALLED UNKN THIRD AV
THIRD AV (BORO)	0100/0377			(BORO)
				0100/0377 FROM 0029/0130 SH (CONN)
				0100/0080 032 "DIA CIRC CONCR
				LEN=0050 INSTALLED UNKN
	021562 FT			0100/0041 1 0 00146 0 00 0400+09 VILLAGE: COLLEGEVILLE
				NC MA IN ST
				FIRST AV
SECOND AV (SR0029 SEG 0130/0000)	0100/0000			(SR0029 SEG 0130/0000)
	021200 FT			 0100/0000 LENGTH(AH 2415 BK 0362) 0 0 00000 0 00 0000+00 FIRST AV
				(BORO)
				 0092/0000 LENGTH(AH 0362 BK 2245) 0090/1831 BMSSEN 46/4031/0090/1378 0 0 00000 0 00 0000+00 PERKIOMEN CR
				0090/1378 BMSBG 46/4031/0090/1378
				GERMANTOWN PK (CNTY) COLLEGEVILLE
PECHINS MILL RD (T402)	0090/0767			0090/1099 LOWER PROVIDENCE T
	018955 FT			018955 FT 1 0 00146 0 00 0385+29 VILLAGE: PERKIOMEN MFC BEGIN = B
				 0090/0000 LENGTH(AH 2245 BK 1360)

EXTRACT DATE: 12/28/2024 ROADWAY MANAGEMENT SYSTEM PAGE NUMBER: 835
PRINT DATE: 12/30/2024 SLD COUNTY/SR - ANNUAL PRINT COUNTY: MONTGOMERY

DIR: B TOTAL LEN: 18.503 MI. DIST: 06-4 SR: 4031
LEFT MUN: LOWER PROVIDENCE T RIGHT MUN: LOWER PROVIDENCE T

024 "DIA CIRC METAL
LEN=0030 INSTALLED UNKN 0081/0530
1 0 00146 0 00 0360+77 017595 FT
CROSSKEYS RD
(T409)
LENGTH(AH 1360 BK 1989) 0081/0000

018 "DIA CIRC CONCR
LEN=0030 INSTALLED UNKN 0071/0549

018 "DIA CIRC CONCR
LEN=0030 INSTALLED UNKN 0071/0424
LEVEL RD
(SR4008 SEG 0040/0000)
EVANSBURG RD
(SR4008 SEG 0040/0000)

1 0 00146 0 00 0336+46 015606 FT
MFC BEGIN = B
LENGTH(AH 1989 BK 3148) 0071/0000

FOX RD
(T488) 0060/2689

FERN AV
(TWP) 012458 FT
0060/0000

0080/0948

0080/0535

0080/0530

017595 FT

0080/0000

0070/0551

0070/0549

0070/0425

0070/0357

015606 FT

0070/0000

0060/3119

0060/2370

0060/2350

0060/2325

0060/1428

0060/1265

0060/0286

012458 FT

0060/0000

036 "DIA CIRC METAL
LEN=0030 INSTALLED UNKN
024 "DIA CIRC CONCR
LEN=0030 INSTALLED UNKN
024 "DIA CIRC METAL
LEN=0030 INSTALLED UNKN
1 0 00146 0 00 0360+77
CROSSKEYS RD
(T409)
LENGTH(AH 1360 BK 1989)

015 "DIA CIRC CONCR
LEN=0040 INSTALLED UNKN
015 "DIA CIRC CONCR
LEN=0040 INSTALLED UNKN
018 "DIA CIRC CONCR
LEN=0040 INSTALLED UNKN
LEVEL RD
(SR4008 SEG 0040/0000)
EVANSBURG RD
(SR4008 SEG 0040/0000)

1 0 00146 0 00 0338+08
MFC BEGIN = B
LENGTH(AH 1989 BK 3148)
048 "DIA CIRC METAL
LEN=0045 INSTALLED UNKN

024 "DIA CIRC METAL
LEN=0030 INSTALLED UNKN
024 "DIA CIRC METAL
LEN=0035 INSTALLED UNKN
024 "DIA CIRC METAL
LEN=0040 INSTALLED UNKN

BMS EN 46/4031/0060/1265
0 0 00000 0 00 0336+46
SKIPPACK CR.
BMSBG 46/4031/0060/1265

024 "DIA CIR PLASTIC
LEN=0040 INSTALLED UNKN
1 0 00146 0 00 0309+57
VILLAGE: L PROVIDENCE T
LENGTH(AH 3148 BK 2165)

EXTRACT DATE: 12/28/2024 ROADWAY MANAGEMENT SYSTEM PAGE NUMBER: 834
PRINT DATE: 12/30/2024 SLD COUNTY/SR - ANNUAL PRINT COUNTY: MONTGOMERY

DIR: B TOTAL LEN: 18.503 MI. DIST: 06-4 SR: 4031
LEFT MUN: LOWER PROVIDENCE T RIGHT MUN: LOWER PROVIDENCE T

CASSWELL AV
(T398)

0050/1098

==

010293 FT

010293 FT 1 0 00146 0 00 0287+86
VILLAGE: EVANSBURG ST PK
GRANGE AV
(T397)
5 0050/0000 LENGTH(AH 2165 BK 1953)

--

0040/0948 018 "DIA CIR PLASTIC
LEN=0070 INSTALLED UNKN
STEINBRIGHT DR
0040/0942 (TWP)

--

==

008340 FT

0040/0340 048 "DIA CIRC METAL
LEN=0035 INSTALLED UNKN
008340 FT 1 0 00146 0 00 0268+25
VILLAGE: L PROVIDENCE T
SMITH RD
(T395)
5 0040/0000 LENGTH(AH 1953 BK 2201)

--

--

WILSON BL
(T505)

0030/1807

==

0030/0244 015 "DIA CIRC CONCR
LEN=0030 INSTALLED UNKN
PARK LANE DR
0030/0033 (T525)
006139 FT

--

==

1 0 00146 0 00 0246+25 006139 FT
EAGLEVILLE RD
(SR4006 SEG 0050/2447) 0030/0000

==

5 0030/0000 LENGTH(AH 2201 BK 2863)
018 "DIA CIRC CONCR
LEN=0044 INSTALLED UNKN
SUMMIT AV
0020/2830 (T389)
0020/2431 015 "DIA CIRC CONCR
LEN=0032 INSTALLED UNKN
018 "DIA CIRC METAL
0020/1460 LEN=0040 INSTALLED UNKN

--

==

--

--

EAGLESTREAM DR
(T523)

0020/1445

==

0020/1445 MOUNT KIRK AV
(T391)

==

EXTRACT DATE: 12/28/2024 ROADWAY MANAGEMENT SYSTEM PAGE NUMBER: 833
PRINT DATE: 12/30/2024 SLD COUNTY/SR - ANNUAL PRINT COUNTY: MONTGOMERY

DIR: B TOTAL LEN: 18.503 MI.
LEFT MUN: LOWER PROVIDENCE T

DIST: 06-4 SR: 4031
RIGHT MUN: LOWER PROVIDENCE T

OAKLYN AV
(T368)
MOUNT KIRK AV
(T388)

0020/0872

0020/0376

003276 FT

ELM AV
(T514)

0010/2165

HILLSIDE AV
(T370)

0010/1776

SUNNYSIDE AV
(T369)

0010/1336

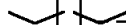
BARRY AV
(T387)

0010/0871

000000 FT

PARK AV

(SR4004 SEG 0080/1243) 0010/0000



0020/1413

0020/1358

015 "DIA CIRC CONCR
LEN=0042 INSTALLED UNKN

0020/0243

003276 FT

048 "DIA CIRC METAL
LEN=0040 INSTALLED UNKN
1 0 00146 0 00 0217+84
VILLAGE: EAGLEVILLE
CHURCH RD
(T385)

0020/0000 LENGTH(AH 2863 BK 3276)

0010/2202

HIGHLAND AV
(T501)

0010/2110

024 "DIA CIRC CONCR
LEN=0060 INSTALLED UNKN
HILLSIDE CR

0010/2010

(PRDR)
UNKNOWN RD

0010/1800

(PRDR)

0010/1500

IVY CR
(PRDR)

0010/1250

048 "DIA CIRC CONCR
LEN=0060 INSTALLED UNKN
BARRY AV
(T387)

0010/0980

0010/0449

000000 FT

MIDLAND AV
(T508)
1 0 00146 0 00 0185+53
VILLAGE: TROOPER(19403)
NC RIDGE PK
PARK AV
(SR0363 SEG 0080/0000)

INTER-BK

RIDGE PK
(SR0363 SEG 0080/0000)

0010/0000 LENGTH(AH 3276 BK 0000)

EXTRACT DATE: 12/28/2024 ROADWAY MANAGEMENT SYSTEM PAGE NUMBER: 832
PRINT DATE: 12/30/2024 SLD COUNTY/SR - ANNUAL PRINT COUNTY: MONTGOMERY
DIR: B TOTAL LEN: .507 MI. DIST: 06-4 SR: 4030
LEFT MUN: NEW HANOVER T RIGHT MUN: NEW HANOVER T

002675 FT
002675 FT



002675 FT
7060/0000 LENGTH(AH 0100 BK 0100)
002675 FT
7054/0000 LENGTH(AH 0100 BK 0152)
BMSN 46/4030/0050/0000
INTER-AHD NEW HANOVER SQUARE RD

EXTRACT DATE: 12/28/2024 ROADWAY MANAGEMENT SYSTEM PAGE NUMBER: 831
PRINT DATE: 12/30/2024 SLD COUNTY/SR - ANNUAL PRINT COUNTY: MONTGOMERY

DIR: B TOTAL LEN: .507 MI. DIST: 06-4 SR: 4030
LEFT MUN: NEW HANOVER T RIGHT MUN: NEW HANOVER T

002523 FT

0050/0152 (T489)
002523 FT 2 0 46193 0 00 0141+60
INTER-BK NEW HANOVER SQUARE RD

002523 FT

0050/0000
002523 FT
7044/0000

LENGTH(AH 0100 BK 0055)

002468 FT

INTER-AHD
0040/0055
002468 FT
INTER-BK

NEW HANOVER SQUARE RD
(T489)
2 0 46193 0 00 0131+09
NEW HANOVER SQUARE RD

002468 FT

0040/0000
002468 FT
7034/0000

LENGTH(AH 0100 BK 0027)

002441 FT

INTER-AHD
0030/0027
002441 FT
INTER-BK

NEW HANOVER SQUARE RD
(T489)
2 0 46193 0 00 0071+74
NEW HANOVER SQUARE RD

002441 FT

0030/0000
002441 FT
7024/0000

LENGTH(AH 0100 BK 2441)

000000 FT

INTER-AHD
0010/2441
0010/2420

NEW HANOVER SQUARE RD
(T489)
018 "DIA CIRC CONCR
LEN=0029 INSTALLED UNKN

0010/1009 018 "DIA CIR PLASTIC
LEN=0023 INSTALLED UNKN

000000 FT 2 0 46193 0 00 0000+00
NC NEW HANOVER SQUARE RD

BLIEM RD
(SR4027 SEG 0070/0000)
MFC BEGIN = E
0010/0000 LENGTH(AH 2441 BK 0000)

EXTRACT DATE: 12/28/2024 ROADWAY MANAGEMENT SYSTEM PAGE NUMBER: 830
PRINT DATE: 12/30/2024 SLD COUNTY/SR - ANNUAL PRINT COUNTY: MONTGOMERY

DIR: B TOTAL LEN: 2.459 MI. DIST: 06-4 SR: 4029
LEFT MUN: POTTSTOWN B RIGHT MUN: LOWER POTTS GROVE T

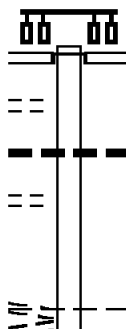
012985 FT

EVANS ST
(BORO)

0040/3312

FRANKLIN ST
(BORO)
WASHINGTON ST
(BORO)
MERVINE ST
(BORO)
POTTSTOWN

0040/2955



012985 FT
INTER-AHD

MERVINE ST
(BORO)
CHARLOTTE ST
(SR0663 SEG 0060/0000)

0040/3663

0040/3290 018 "DIA CIRC CONCR
LEN=0033 INSTALLED UNKN

EXTRACT DATE: 12/28/2024 ROADWAY MANAGEMENT SYSTEM PAGE NUMBER: 829
PRINT DATE: 12/30/2024 SLD COUNTY/SR - ANNUAL PRINT COUNTY: MONTGOMERY

DIR: B TOTAL LEN: 2.459 MI.
LEFT MUN: POTTSTOWN B

DIST: 06-4 SR: 4029
RIGHT MUN: LOWER POTTS GROVE T

LOWER POTTS GROVE T 0040/2664

WOODLAND DR
(TWP) 0040/1229

2 0 46004 0 00 0036+00 009322 FT
ADAMS ST
(TWP) 0040/0000

KEIM ST
(SR4034 SEG 0020/0000) 0030/1347

CRESTWOOD DR
(TWP) 0030/0816

CRESTWOOD DR
(TWP) 0030/0260
006292 FT

GRESH DR
(TWP) 0020/1938

NC MERVINE ST
018 "DIA CAST IRON
0040/2652 LEN=0035 INSTALLED UNKN

NC WASHINGTON ST
018 "DIA CIRC METAL
0040/1863 LEN=0031 INSTALLED UNKN

0040/0885 BMS EN 46/4029/0040/0845
2 0 46004 0 00 0027+64

0040/0845 BMSBG 46/4029/0040/0845
SPROGELS RUN
KAUFFMAN RD

0040/0637 (TWP)
036 "DIA CIR PLASTIC

0040/0388 LEN=0048 INSTALLED UNKN
060 "H 00 "W MULT PLSTIC

0040/0177 LEN=0032 INSTALLED 2013
009322 FT

5 0040/0000 LENGTH(AH 3663 BK 3030)
ADAMS ST

0030/2808 (TWP)
018 "DIA CIRC CONCR

0030/2412 LEN=0040 INSTALLED 2002
VALLEY RD

0030/1848 (TWP)
060 "DIA CIRC CONCR

0030/1500 LEN=0033 INSTALLED UNKN

0030/1347 KEIM ST
(SR4034 SEG 0020/0000)

0030/0917 024 "DIA CIRC CONCR
LEN=0040 INSTALLED UNKN

0030/0554 HILLTOP RD
(TWP)

006292 FT 2 0 46004 0 00 0066+33
SUNRISE LN

5 0030/0000 LENGTH(AH 3030 BK 2711)

018 "DIA CIRC CONCR

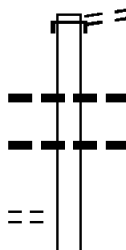
DIR: B	TOTAL LEN:	2.459 MI.	DIST: 06-4	SR: 4029
LEFT MUN: LOWER POTTSRGROVE T			RIGHT MUN: LOWER POTTSRGROVE T	
			0020/1904	LEN=0025 INSTALLED UNKN
			018 "DIA CIRC CONCR	
			0020/1425	LEN=0025 INSTALLED UNKN
			0020/1419	BMSID 46/4029/0020/1407
				2 0 46004 0 00 0079+20
				SPROGLES RUN
			0020/1407	BMSBG 46/4029/0020/1407
				BAHR RD
			0020/1362	(TWP)
			0020/0090	048 "DIA CIRC CONCR
				LEN=0075 INSTALLED UNKN
				SPROGLES RUN
				STRUCTURE LENGTH 20 FT
			0020/0036	BMSID 46/4029/0020/0036
003581 FT			003581 FT	2 0 46004 0 00 0093+25
				KEPLER RD
			0020/0000	(SR4032 SEG 0030/0000)
				LENGTH(AH 2711 BK 3581)
			0010/3510	018 "DIA CIRC CONCR
				LEN=0039 INSTALLED UNKN
			0010/3261	018 "DIA CIRC CONCR
				LEN=0008 INSTALLED UNKN
WALNUT RIDGE DR				
(TWP)				
			0010/2661	
ROLLING HILLS DR			0010/2125	LUDWIG LN
(TWP)				(TWP)
			0010/1483	LAUREL WY
				(TWP)
			0010/1244	018 "DIA CIR PLASTIC
				LEN=0093 INSTALLED UNKN
			0010/1190	018 "DIA CIR PLASTIC
				LEN=0161 INSTALLED UNKN
ROLLING HILLS DR			0010/0780	024 "DIA CIR PLASTIC
(TWP)				LEN=0032 INSTALLED 2001
			0010/0358	018 "DIA CIR PLASTIC
				LEN=0300 INSTALLED UNKN
000000 FT			000000 FT	2 0 46004 0 00 0129+08
				NC BU
				CHERT RD
				PLEASANT VIEW RD
				(SR4028 SEG 0030/1550)
				MFC BEGIN = D
			0010/0000	LENGTH(AH 3581 BK 0000)

EXTRACT DATE: 12/28/2024 ROADWAY MANAGEMENT SYSTEM PAGE NUMBER: 827
PRINT DATE: 12/30/2024 SLD COUNTY/SR - ANNUAL PRINT COUNTY: MONTGOMERY

DIR: B TOTAL LEN: 2.640 MI. DIST: 06-4 SR: 4028
LEFT MUN: LOWER POTTS GROVE T RIGHT MUN: LOWER POTTS GROVE T

013940 FT

1 1 00701 0 00 0090+86 012405 FT
PRIVATE DR
(PRDR) 0050/0000



013940 FT
INTER-AHD

SANATOGA RD
(T488)
SCHAEFFER RD
(T452)

0050/1535

0050/0851

0050/0412
012405 FT

048"H 60"W ELLIP METAL
LEN=0080 INSTALLED UNKN
015"DIA CIRC CONCR
LEN=0038 INSTALLED UNKN

5 0050/0000 LENGTH(AH 1535 BK 2061)

EXTRACT DATE: 12/28/2024 ROADWAY MANAGEMENT SYSTEM PAGE NUMBER: 826
PRINT DATE: 12/30/2024 SLD COUNTY/SR - ANNUAL PRINT COUNTY: MONTGOMERY

DIR: B TOTAL LEN: 2.640 MI. DIST: 06-4 SR: 4028
LEFT MUN: LOWER POTTS GROVE T RIGHT MUN: LOWER POTTS GROVE T

1 1 00701 0 00 0065+51 010344 FT
BLEIM RD
(SR4027 SEG 0060/0000) 0040/0000
010344 FT

FOXTAIL DR
(TWP) 0034/0194
008607 FT

BUCHERT RD
(SR4029 SEG 0010/0000) 0030/1550

1 1 00701 0 00 0029+86 006299 FT
COVENTRY CHR. SCHOOL
(PRDR) 0030/0000

VILLAGE LN
(TWP) 0020/1646

0040/0112 015 "DIA CAST IRON
LEN=0080 INSTALLED 2003
PRUSS HILL RD
(TWP)
0040/0101
010344 FT
0040/0000 LTH AH 002061 BK 000100
010344 FT
7036/0000 LTH AH 000100 BK 001737
SANATOGA RD
(SR4027 SEG 0052/0000)
0034/1737
0034/0515 DONNA LN
(TWP)
0034/0062 024 "DIA CIRC CONCR
LEN=0039 INSTALLED UNKN
1 1 00701 0 00 0048+14
DONNA LN
(TWP)
0034/0000 LENGTH(AH 1737 BK 2308)
060 "DIA CIR PLASTIC
LEN=0036 INSTALLED UNKN
HEATHER LN
(TWP)
0030/1846
0030/1770
0030/1467 024 "DIA CIRC CONCR
LEN=0024 INSTALLED 2014
0030/0355 018 "DIA CIRC CONCR
LEN=0036 INSTALLED UNKN
006299 FT
0030/0000 LENGTH(AH 2308 BK 2503)
WELSH DR
(TWP)
0020/2335
0020/1626 018 "DIA CIRC CONCR
LEN=0032 INSTALLED UNKN

EXTRACT DATE: 12/28/2024 ROADWAY MANAGEMENT SYSTEM PAGE NUMBER: 825
PRINT DATE: 12/30/2024 SLD COUNTY/SR - ANNUAL PRINT COUNTY: MONTGOMERY

DIR: B TOTAL LEN: 2.640 MI. DIST: 06-4 SR: 4028
LEFT MUN: LOWER POTTS GROVE T RIGHT MUN: LOWER POTTS GROVE T

	==	0020/1058	KING ST (TWP)
	---	0020/1051	018 "DIA CIRC CONCR LEN=0044 INSTALLED UNKN
003796 FT	---	0020/0020 003796 FT	018 "DIA CIRC CONCR LEN=0060 INSTALLED UNKN 1 1 00701 0 00 0000+00 HIGH ST (SR4031 SEG 0310/0000)
	==	0020/0000	MFC BEGIN = D LENGTH(AH 2503 BK 3796)
	---	0010/3571	024 "DIA CIRC CONCR LEN=0032 INSTALLED UNKN
	==	0010/3438	BROWN ST (TWP)
	---	0010/2840	015 "DIA CIRC CONCR LEN=0030 INSTALLED UNKN
	==	0010/2838	PRINCETON AV (TWP)
	---	0010/2800	024 "DIA CIR PLASTIC LEN=0040 INSTALLED 2005
	---	0010/2595	018 "DIA CIRC CONCR LEN=0042 INSTALLED UNKN
	---	0010/2436	BMS EN 46/4028/0010/2332 2 0 46006 0 00 0023+55 POTTSTOWN EXPWY (EB)
	---	0010/2332	BMS BG 46/4028/0010/2332
	---	0010/2273	018 "DIA CIRC CONCR LEN=0030 INSTALLED UNKN
	---	0010/0856	018 "DIA CIRC METAL LEN=0027 INSTALLED UNKN
SANATOGA STATION RD (TWP)	==	0010/0171	
	---	0010/0095	BMS EN 46/4028/0010/0045 2 0 46006 0 00 0000+63 SANATOGA CREEK
000000 FT	---	0010/0045 000000 FT	BMS BG 46/4028/0010/0045 2 0 46006 0 00 0000+00 NC PL EASANT VIEW RD LINFIELD RD (SR4025 SEG 0040/0602)
	==	0010/0000	MFC BEGIN = E LENGTH(AH 3796 BK 0000)

EXTRACT DATE: 12/28/2024 ROADWAY MANAGEMENT SYSTEM PAGE NUMBER: 824
PRINT DATE: 12/30/2024 SLD COUNTY/SR - ANNUAL PRINT COUNTY: MONTGOMERY

DIR: B TOTAL LEN: 3.279 MI. DIST: 06-4 SR: 4027
LEFT MUN: LOWER POTTS GROVE T RIGHT MUN: LOWER POTTS GROVE T

017315 FT

2 0 46153 0 01 0188+55 013915 FT
YERGER RD
(TWP)

0080/0000

KEPLER RD
(SR4032 SEG 0040/2230) 0070/1994

017315 FT	CHARLOTTE ST
0080/3400	(SR0663 SEG 0100/0000)
0080/3367	024 "DIA CIRC METAL
0080/2816	LEN=0035 INSTALLED 1977
	018 "DIA CIRC METAL
	LEN=0030 INSTALLED 1977
0080/1371	024 "DIA CIRC METAL
0080/1258	LEN=0051 INSTALLED 1977
	018 "DIA CIRC METAL
	LEN=0027 INSTALLED 1977
0080/1224	VILLA DR
	(TWP)
0080/0789	RHOADS RD
	(TWP)
0080/0259	018 "DIA CIRC METAL
013915 FT	LEN=0032 INSTALLED 1977
0080/0000	LENGTH(AH 3400 BK 3274)
0070/3153	015 "DIA CIRC METAL
0070/2824	LEN=0029 INSTALLED 1977
	018 "DIA CIRC METAL
	LEN=0038 INSTALLED 1977
0070/2160	015 "DIA CIRC METAL
0070/2007	LEN=0028 INSTALLED 1977
	018 "DIA CIRC METAL
0070/1994	LEN=0029 INSTALLED UNKN
	ROMIG RD
	(TWP)
0070/1960	015 "DIA CIRC METAL
	LEN=0035 INSTALLED 1977

DIR: B TOTAL LEN: 3.279 MI. DIST: 06-4 SR: 4027
LEFT MUN: LOWER POTTS GROVE T RIGHT MUN: LOWER POTTS GROVE T

EXTRACT DATE: 12/28/2024 ROADWAY MANAGEMENT SYSTEM PAGE NUMBER: 822
PRINT DATE: 12/30/2024 SLD COUNTY/SR - ANNUAL PRINT COUNTY: MONTGOMERY

DIR: B TOTAL LEN: 3.279 MI. DIST: 06-4 SR: 4027
LEFT MUN: LOWER POTTS GROVE T RIGHT MUN: LOWER POTTS GROVE T

CROWNVIEW RD
(TWP)

0040/1508

2 0 46153 0 01 0078+10 002324 FT
SKYTOP DR
(TWP)

0040/0000

000000 FT

000000 FT

000000 FT

000000 FT

0040/1680	LEN=0015	INSTALLED UNKN
0040/1545	018 "DIA CIR PLASTIC	LEN=0032 INSTALLED 1977
0040/1490	018 "DIA CIR PLASTIC	LEN=0040 INSTALLED 2004
0040/1420	012 "DIA CIRC METAL	LEN=0025 INSTALLED UNKN
0040/0620	015 "DIA CIRC METAL	LEN=0032 INSTALLED 1977
0040/0227	036 "DIA CIRC CONCR	LEN=0032 INSTALLED UNKN
002324 FT		
0040/0000	LENGTH(AH 1982 BK 2324)	
0032/2219	BMS EN 46/4027/0032/2186	
	0 0 00000 0 00 0000+00	
	SANATOGA CREEK	
0032/2186	BMS BG 46/4027/0032/2186	
0032/1979	018 "DIA CIRC CONCR	LEN=0030 INSTALLED UNKN
0032/1800	018 "DIA CIRC CONCR	LEN=0015 INSTALLED UNKN
0032/1175	024 "DIA CIRC METAL	LEN=0024 INSTALLED UNKN
0032/1080	036 "DIA CIRC METAL	LEN=0024 INSTALLED UNKN
0032/0761	SAYLOR AV	
0032/0720	(TWP)	
0032/0560	018 "DIA CIRC METAL	LEN=0015 INSTALLED UNKN
0032/0400	018 "DIA CIRC METAL	LEN=0012 INSTALLED UNKN
000000 FT	018 "DIA CIRC METAL	LEN=0024 INSTALLED UNKN
	2 0 46153 0 01 0053+13	
	NC SA	
	INTER-BK SANATOGA RD	
	(TWP)	
0032/0000	MFC BEGIN = E	
000000 FT	LENGTH(AH 2324 BK 0569)	
7030/0000	LENGTH(AH 0569 BK 2199)	
000000 FT	LENGTH(AH 2199 BK 0934)	
7020/0000	LENGTH(AH 0934 BK 0000)	
000000 FT		
7010/0000		

EXTRACT DATE: 12/28/2024 ROADWAY MANAGEMENT SYSTEM PAGE NUMBER: 821
PRINT DATE: 12/30/2024 SLD COUNTY/SR - ANNUAL PRINT COUNTY: MONTGOMERY

DIR: B TOTAL LEN: 1.083 MI. DIST: 06-4 SR: 4026
LEFT MUN: LIMERICK T RIGHT MUN: LIMERICK T

	005717 FT		005682 FT	
			INTER-AHD	RUPERT RD
HIGH ST				(T207)
{SR4031 SEG 0281/2104}				RIDGE PK
{SR4031 SEG 0280/1616}	0030/0616		0030/0616	{SR4031 SEG 0281/2104}
FROM 4031/0281 SH				{SR4031 SEG 0280/1616}
(CONN)	0030/0440			
FOR SR 4026W TO 4026W	0030/0190			
(CONN)	005101 FT		005066 FT	0 0 00000 0 00 0000+00
				TOWNSHIP LINE RD
				{SR4046 SEG 0011/0000}
				{SR4046 SEG 0010/0000}
			NC RU	PURT RD
				RAMP B RD
				{SR8022 SEG 0500/0745}
RAMP B RD				
{SR8022 SEG 0500/0745}	0025/0761		0030/0000	MFC BEGIN = D
FOR SR 4026W TO 4026W				LENGTH(AH 0616 BK 0712)
(CONN)	0025/0636		0024/0712	RAMP B RD
				{SR8022 SEG 0500/0745}
RAMP A RD			0024/0570	RAMP E RD
{SR8022 SEG 0250/0000}	0025/0401			{SR8022 SEG 0510/0000}

[illegible]

EXTRACT DATE: 12/28/2024 ROADWAY MANAGEMENT SYSTEM PAGE NUMBER: 819
PRINT DATE: 12/30/2024 SLD COUNTY/SR - ANNUAL PRINT COUNTY: MONTGOMERY

DIR: B TOTAL LEN: 2.154 MI. DIST: 06-4 SR: 4025
LEFT MUN: LOWER POTTS GROVE T RIGHT MUN: LOWER POTTS GROVE T

011374 FT

011374 FT
INTER-AHD

DEAD END RD
(TWP)
LINFIELD RD
ROAD CLOSED BACK

0040/1544

0040/0735

LINFIELD RD
ROAD CLOSED AHEAD

0040/0630

024 "DIA CIRC CONCR
LEN=0044 INSTALLED UNKN
PLEASANT VIEW RD
(SR4028 SEG 0010/0000)

0040/0602

009830 FT

009830 FT

2 0 46153 0 01 0015+98
(APRA) PTR SANATOGA CO
SANATOGA RD
(TWP)

POE

5

0040/0000

LENGTH(AH 1544 BK 1955)

0030/0742

033 "DIA CIRC METAL
LEN=0042 INSTALLED UNKN
024 "DIA CIRC METAL
LEN=0041 INSTALLED UNKN
2 0 46144 0 00 0019+76
(APRA) LIMERICK GENERAT

0030/0598

007875 FT

NC L

LINFIELD RD
EVERGREEN RD
(SR4026 SEG 0010/0000)
MFC BEGIN = E
LOWER POTTS GROVE
LIMERICK T

007875 FT

POE

LIMERICK GENERATING STA

EXTRACT DATE: 12/28/2024 ROADWAY MANAGEMENT SYSTEM PAGE NUMBER: 818
PRINT DATE: 12/30/2024 SLD COUNTY/SR - ANNUAL PRINT COUNTY: MONTGOMERY

DIR: B TOTAL LEN: 2.154 MI.
LEFT MUN: LOWER POTTS GROVE T

DIST: 06-4 SR: 4025
RIGHT MUN: LOWER POTTS GROVE T

(PRDR)	0030/0000	==	5 0030/0000	LENGTH(AH 1955 BK 3132)
		---	0024/3083	018 "DIA CIRC CONCR LEN=0041 INSTALLED UNKN

		---	0024/1832	018 "DIA CIRC METAL LEN=0036 INSTALLED UNKN
		---	0024/1541	012 "H 18 "W ELLIP METAL LEN=0039 INSTALLED UNKN
		---	0024/1117	018 "DIA CIRC METAL LEN=0035 INSTALLED UNKN
	004743 FT	~	0024/0018	BMS EN 46/4025/0024/0000
			004743 FT	2 0 46144 0 00 0051+02
				POSSUM HOLLOW CREEK
		~	5 0024/0000	BMS BG 46/4025/0024/0000
			0020/0757	LENGTH(AH 3132 BK 0903)
		==		(T204)
			003840 FT	
2 0 46144 0 00 0060+08	003840 FT		5 0020/0000	LENGTH(AH 0903 BK 3840)
LOZARK RD		==		
(T201)	0020/0000			
LONGVIEW RD		==		
(T200)	0010/3222		0010/3205	018 "DIA CIRC CONCR LEN=0060 INSTALLED UNKN

		---	0010/1978	018 "DIA CIRC METAL LEN=0030 INSTALLED UNKN
		---		BROOK EVANS CREEK
		~	0010/1520	STRUCTURE LENGTH 13 FT BMS ID 46/4025/0010/1520
EVANSBROOKE LN		==		
(T538)	0010/0619		0010/0387	018 "DIA CIRC METAL LEN=0027 INSTALLED UNKN
		---	000000 FT	2 0 46144 0 00 0098+60
	000000 FT		NC SA	NATOGA RD
				LIMERICK CENTER RD
				(SR4024 SEG 0030/1029)
				MFC BEGIN = D
		==	5 0010/0000	LENGTH(AH 3840 BK 0000)

EXTRACT DATE: 12/28/2024 ROADWAY MANAGEMENT SYSTEM PAGE NUMBER: 817
PRINT DATE: 12/30/2024 SLD COUNTY/SR - ANNUAL PRINT COUNTY: MONTGOMERY

DIR: B TOTAL LEN: 2.921 MI. DIST: 06-4 SR: 4024
LEFT MUN: LIMERICK T RIGHT MUN: LIMERICK T

	015423 FT			015423 FT	INTER-AHD	KUGLER RD (T320) RIDGE PK (SR4031 SEG 0230/2315)
				0060/1018		
2 0 46019 0 01 0146+00	014405 FT			014405 FT		ST ANDREWS BL (T532)
LAUREL DR (T448)	0060/0000	==	==	0060/0000		LENGTH(AH 1018 BK 3327)
				0050/2601		036 "DIA CIRC CONCR LEN=0040 INSTALLED UNKN
HICKORY GROVE DR (T450)	0050/1855	==				
BUTTONWOOD DR (T456)	0050/1305	==	==	0050/1305		MERION DR (T480)
				0050/0355		024 "DIA CIR PLASTIC LEN=0040 INSTALLED 2006
	011078 FT			011078 FT		2 0 46019 0 01 0114+50 CHERRY LN (T316) CHERRY LN (T316)
				0050/0000		LENGTH(AH 3327 BK 3367)
				0040/2513		036 "DIA CIRC METAL LEN=0119 INSTALLED UNKN
				0040/2318		POTTSTOWN EXWY (WB OP ID 46/0422/0121/0000
				0040/2244		POTTSTOWN EWAY (EB OP ID 46/0422/0120/0000
				0040/1646		018 "DIA CIR PLASTIC LEN=0040 INSTALLED 2006
				0040/1565		018 "DIA CIR PLASTIC LEN=0031 INSTALLED UNKN
				0040/1256		018 "DIA CIRC METAL LEN=0025 INSTALLED UNKN
				0040/0941		ENTERPRISE RD (TWP)

EXTRACT DATE: 12/28/2024 ROADWAY MANAGEMENT SYSTEM PAGE NUMBER: 816
PRINT DATE: 12/30/2024 SLD COUNTY/SR - ANNUAL PRINT COUNTY: MONTGOMERY

DIR: B TOTAL LEN: 2.921 MI. DIST: 06-4 SR: 4024
LEFT MUN: LIMERICK T RIGHT MUN: LIMERICK T

2 0 46019 0 01 0078+90 007711 FT
AIRPORT RD
(T206) 0040/0000

SANATOGA RD
(SR4025 SEG 0010/0000) 0030/1029
EVANSBROOKE LN
(T538) 0030/0485
004414 FT

RUMLER DR
(T431) 0020/1222

2 0 46019 0 00 0030+40 003040 FT
BROWNBACK RD
(T203) 0020/0000

BORATEN RD
(T302) 0010/1372

000000 FT

MAIN ST
(SR4022 SEG 0020/0663) 0010/0000

007711 FT

5 0040/0000 LENGTH(AH 3367 BK 3297)
048 "DIA CIRC METAL
0030/2727 LEN=0086 INSTALLED UNKN

0030/1373 024 "DIA CIR PLASTIC
LEN=0030 INSTALLED UNKN

004414 FT 2 0 46019 0 01 0044+60
FERNDAL LN
(T311)
5 0030/0000 LENGTH(AH 3297 BK 1374)

0020/0621 DRAKE RUN RD
(T527)

003040 FT
5 0020/0000 LENGTH(AH 1374 BK 3040)
036 "DIA CIRC CONCR
0010/3028 LEN=0031 INSTALLED UNKN
SARA LN

0010/2499 (T440)
018 "DIA CIR PLASTIC
0010/1970 LEN=0030 INSTALLED UNKN

0010/1342 024 "DIA CIR PLASTIC
LEN=0038 INSTALLED 2008
018 "DIA CIR PLASTIC
0010/1058 LEN=0030 INSTALLED 2005
012 "DIA CIRC CONCR
0010/0892 LEN=0029 INSTALLED UNKN

000000 FT 2 0 46019 0 00 0000+00
MAIN ST
NC LIMERICK CENTER RD
(SR4022 SEG 0020/0663)
MFC BEGIN = D
5 0010/0000 LENGTH(AH 3040 BK 0000)

EXTRACT DATE: 12/28/2024 ROADWAY MANAGEMENT SYSTEM PAGE NUMBER: 815
PRINT DATE: 12/30/2024 SLD COUNTY/SR - ANNUAL PRINT COUNTY: MONTGOMERY

DIR: B TOTAL LEN: 1.574 MI. DIST: 06-4 SR: 4023
LEFT MUN: UPPER FREDERICK T RIGHT MUN: UPPER FREDERICK T

008309 FT

008309 FT BIG RD
0054/2527 (SR0073 SEG 0140/0000)

0054/1498 018 "DIA CIR PLASTIC
LEN=0040 INSTALLED UNKN

005782 FT

```

005782 FT 2 0 46007 0 00 0174+23
5 0054/0000 LENGTH(AH 2527 BK 2934)
036 "DIA CIR PLASTIC
0052/2904 LEN=0040 INSTALLED 2004

```

0052/2221 018 "DIA CIR PLASTIC
LEN=0200 INSTALLED 2004

EXTRACT DATE: 12/28/2024 ROADWAY MANAGEMENT SYSTEM PAGE NUMBER: 814
PRINT DATE: 12/30/2024 SLD COUNTY/SR - ANNUAL PRINT COUNTY: MONTGOMERY

DIR: B TOTAL LEN: 1.574 MI. DIST: 06-4 SR: 4023
LEFT MUN: UPPER FREDERICK T RIGHT MUN: UPPER FREDERICK T

COLONIAL RD
(T465)

002848 FT

001772 FT

0032/0116

000025 FT

000025 FT

000000 FT

000000 FT

0052/0601

002848 FT

0052/0000

001772 FT

0042/0000

0032/0977

0032/0499

0032/0439

0032/0282

0032/0182

0032/0081

0032/0062

000025 FT
INTER-BK

0032/0000

000025 FT
7024/0000

INTER-AHD

0012/0025

000000 FT
NC FA

INTER-BK

0012/0000

000000 FT
7010/0000

015 "DIA CIR PLASTIC
LEN=0040 INSTALLED 2004

2 0 46007 0 00 0144+89
KEYSER RD
(T353)

LENGTH(AH 2934 BK 1076)

2 0 46007 0 00 0134+40
SWAMP CREEK RD
(T350)

LENGTH(AH 1076 BK 1747)

018 "DIA CIR PLASTIC
LEN=0031 INSTALLED 2009
BMSBN 46/4023/0032/0439
0 0 00000 0 00 0000+00

WEST SWAMP CREEK
BMSBG 46/4023/0032/0439
024 "DIA CAST IRON

LEN=0030 INSTALLED UNKN

030 "DIA CIRC METAL
LEN=0040 INSTALLED UNKN

036 "DIA CIRC METAL
LEN=0030 INSTALLED UNKN

036 "DIA CIR PLASTIC
LEN=0040 INSTALLED 2007

2 0 46007 0 00 0115+69
FAGLEYSVILLE RD
(T520)

LENGTH(AH 1747 BK 4504)

000025 FT
7024/0000

LENGTH(AH 4504 BK 0025)
BMSBN 46/4023/0012/0000

INTER-AHD
FAGLEYSVILLE RD
(T520)

NEW HANOVER T
2 0 46007 0 00 0071+09

NC FA
FAGLEYSVILLE RD
(T520)

BRANCH OF SWAMP CREEK
BMSBG 46/4023/0012/0000

MFC BEGIN = D
LENGTH(AH 0025 BK 7111)

000000 FT
7010/0000

LENGTH(AH 7111 BK 0000)

EXTRACT DATE: 12/28/2024 ROADWAY MANAGEMENT SYSTEM PAGE NUMBER: 813
PRINT DATE: 12/30/2024 SLD COUNTY/SR - ANNUAL PRINT COUNTY: MONTGOMERY

DIR: B TOTAL LEN: 3.667 MI. DIST: 06-4 SR: 4022
LEFT MUN: LIMERICK T RIGHT MUN: LIMERICK T

019357 FT

019361 FT
INTER-AHD

SWAMP PK
(CNTY)
RIDGE PK
(SR4031 SEG 0220/1554)
018 " DIA CIRC CONCR
LEN=0165 INSTALLED UNKN

0070/1810
0070/1465
0070/0685
BMSSEN 46/4022/0070/0666
0 0 00000 0 00 0000+00

LANDIS BROOK CREEK
0070/0666
BMSBG 46/4022/0070/0666
018 " DIA CIRC CONCR

0070/0660
LEN=0050 INSTALLED UNKN
018 " DIA CIRC CONCR

0070/0450
LEN=0050 INSTALLED UNKN
018 " DIA CIRC METAL

0070/0150
LEN=0050 INSTALLED UNKN
0070/0013
BMSSEN 46/4022/0070/0000

017551 FT
1 1 00028 0 00 0062+87
LANDIS CREEK

BMSBG 46/4022/0070/0000
5 0070/0000
LENGTH(AH 1810 BK 2833)

0060/2475
018 " DIA CIRC CONCR
LEN=0050 INSTALLED 2002

017547 FT

SAND TRAP DR
(PRDR)

0060/2244

KNIGHT DR
(PRDR)
030 " DIA CIRC CONCR
LEN=0068 INSTALLED UNKN
CROWN POINTE DR
(PRDR)
018 " DIA CIRC CONCR

0060/1496

0060/0908

0060/0843

EXTRACT DATE: 12/28/2024 ROADWAY MANAGEMENT SYSTEM PAGE NUMBER: 812
PRINT DATE: 12/30/2024 SLD COUNTY/SR - ANNUAL PRINT COUNTY: MONTGOMERY

DIR: B TOTAL LEN: 3.667 MI. DIST: 06-4 SR: 4022
LEFT MUN: LIMERICK T RIGHT MUN: LIMERICK T

			0060/0836	LEN=0068	INSTALLED UNKN
	014714 FT		014718 FT	1 1 00028 0 00 0033+43	
			0060/0000	LENGTH(AH 2833 BK 1872)	
			0054/1650	018 "DIA CIRC CONCR	
WEST CHERRY LN				LEN=0050	INSTALLED UNKN
(T316)	0054/1544		0054/1544	EAST CHERRY LN	
OAK LN	0054/1012			(T316)	
(T315)					
	012842 FT		012846 FT	1 1 00028 0 00 0016+31	
			0054/0000	MFC BEGIN = C	
018 "DIA CIRC CONCR				LENGTH(AH 1872 BK 1971)	
LEN=0080	INSTALLED UNKN	0051/1875			
LINFIELD TRAPPE RD			0050/1870	018 "DIA CIRC METAL	
(SR4017 SEG 0012/0000)	0051/1615		0050/1626	LEN=0050	INSTALLED UNKN
			0050/1300	LINFIELD TRAPPE RD	
018 "DIA CIRC CONCR				(SR4017 SEG 0012/0000)	
LEN=0050	INSTALLED UNKN	0051/1300		018 "DIA CIRC METAL	
TO 8011/0250 SH			0050/1219	LEN=0050	INSTALLED UNKN
(CONN)	0051/1258		0050/1210	FROM 8011/0500 SH	
RAMP C RD	0051/1222		0050/1169	(CONN)	
(SR8011 SEG 0250/0000)				RAMP C RD	
				(SR8011 SEG 0250/0000)	
RAMP A RD				RAMP A RD	
(SR8011 SEG 0500/0965)	0051/1132			(SR8011 SEG 0500/0965)	
			0050/0960	POTTSTOWN EXPRESSW	
OP ID 46/0422/0131/0000	0051/0950		0050/0873	OP ID 46/0422/0130/0000	
				POTTSTOWN EXPRESSW	
OP ID 46/0422/0130/0000	0051/0866			OP ID 46/0422/0130/0000	
RAMP D RD				RAMP D RD	
(SR8011 SEG 0010/1118)				(SR8011 SEG 0010/1118)	

DIR: B TOTAL LEN: 3.667 MI. DIST: 06-4 SR: 4022
LEFT MUN: LIMERICK T RIGHT MUN: LIMERICK T

0050/0704 PARK N RIDE LOT
(GOVT)

RAMP B RD
(SR8011 SEG 0750/0000)
NC LEWIS RD

```

LEWIS RD
0050/0280 (SR4048 SEG 0010/0000)
010875 FT 1 1 00028 0 00 0000+00
MFC BEGIN = C
0050/0000 LENGTH(AH 1971 BK 1302)

ARONIMINK DR
0040/0766 (T463)

```

```

0040/0532  BMS EN 46/4022/0040/0520
              0 0 0000 00 0000+00
              BRANCH SCHUYLKILL RIVER
0040/0520  BMS BG 46/4022/0040/0520
009573 FT 1 0 00462 0 00 0092+89
              NC L I NFIELD TRAPPE RD
0040/0000  LENGTH (AH 1302 BK 2431)

```

0030/0954 TRINLEY RD
0030/0910 (T307)
BMSEN 46/4022/0030/0898
00000000000000000000
TRIB SCHUYLKILL RIVER
0030/0898 BMSBG 46/4022/0030/0898

```

NC LINFIELD RD
      ASPEN DR
0030/0337 (PRDR)
0030/0011 BMSSEN 46/4022/0030/0000
007142 FT 1 0 00462 0 00 0073+46
      BRANCH SCHUYLKILL RIVER
      BMSBG 46/4022/0030/0000
0030/0000 LENGTH (AH 2431 BK 3851)

      RED ROCK CR
0020/3143 (TWP )

```

EXTRACT DATE: 12/28/2024 ROADWAY MANAGEMENT SYSTEM PAGE NUMBER: 810
PRINT DATE: 12/30/2024 SLD COUNTY/SR - ANNUAL PRINT COUNTY: MONTGOMERY

DIR: B TOTAL LEN: 3.667 MI. DIST: 06-4 SR: 4022
LEFT MUN: LIMERICK T RIGHT MUN: LIMERICK T

ROSEWOOD TR (T519)	0020/2640	==			
SUMMERDALE LN (T520)	0020/2038	==			
			==	0020/1338	RAILROAD ST (T305)
			==	0020/0942	STATION AV (T305)
			==	0020/0907	BMSBN 46/4022/0020/0893 1 0 00462 0 00 0043+65
			==	0020/0893	BRANCH SCHUYLKILL RIVER BMSBG 46/4022/0020/0893
			==	0020/0709	018 "DIA CIRC METAL LEN=0041 INSTALLED UNKN
LIMERICK CENTER RD (SR4024 SEG 0010/0000)	0020/0663	==			
			==	0020/0620	018 "DIA CIRC METAL LEN=0042 INSTALLED UNKN
CHURCH RD (T300)	0020/0565	==			
			==	0020/0315	018"H 12"W CON BOX CUL LEN=0050 INSTALLED UNKN
			==	0020/0018	024 "DIA CIRC CONCR LEN=0036 INSTALLED UNKN
1 0 00462 0 00 0034+73 003291 FT REFORMED RD (T301)	0020/0000	==		003291 FT	
			==	0020/0000	LENGTH(AH 3851 BK 3291)
			==	0010/2767	BMSBN 46/4022/0010/2650 0 0 00000 0 00 0000+00
			==	0010/2650	NORFOLK SOUTHERN RAI RR BMSBG 46/4022/0010/2650
			==	0010/2303	PENNHURST RD (T304)
			==	0010/1335	SACCO RD (T303)
LONGVIEW RD (T200)	0010/0709	==			
	000000 FT				
				000000 FT	1 0 00462 0 00 0001+76
				INTER-BK	NC MAIN ST LINFIELD RD (SR1035 SEG 0050/2550)
					MFC BEGIN = C
					BK-CHESTER (15)
				0010/0000	LENGTH(AH 3291 BK 0000)

EXTRACT DATE: 12/28/2024 ROADWAY MANAGEMENT SYSTEM PAGE NUMBER: 809
PRINT DATE: 12/30/2024 SLD COUNTY/SR - ANNUAL PRINT COUNTY: MONTGOMERY

DIR: B TOTAL LEN: 3.549 MI. DIST: 06-4 SR: 4021
LEFT MUN: UPPER FREDERICK T RIGHT MUN: UPPER FREDERICK T

KEYSER RD
(T353)

018737 FT

018737 FT BIG RD
0060/3545 (SR0073 SEG 0150/0000)

0060/1830 018 "DIA CIRC METAL
LEN=0022 INSTALLED 1980
0060/1428 018 "DIA CAST IRON
LEN=0024 INSTALLED 1980

015192 FT

0060/0011 BMS EN 46/4021/0060/0000
015192 FT 2 0 46020 0 00 0154+54
BRANCH SWAMP CREEK
BMS BG 46/4021/0060/0000
S 0060/0000 LENGTH(AH 3545 BK 2648)

0050/2278

012544 FT

012544 FT 2 0 46020 0 00 0127+70
024 "DIA CIRC METAL
LEN=0031 INSTALLED 1980
S 0050/0000 LENGTH(AH 2648 BK 2004)
0040/1428 024"H 00"W MULT METAL
LEN=0031 INSTALLED 1980

010540 FT

010540 FT 2 0 46020 0 00 0107+66
SWAMP CREEK RD
(T350)
S 0040/0000 LENGTH(AH 2004 BK 2770)
0030/2605 018 "DIA CIRC METAL
LEN=0045 INSTALLED 1980
UPPER FREDERICK
0030/2228 LOWER FREDERICK T

018 "DIA CIRC CONCR

EXTRACT DATE: 12/28/2024 ROADWAY MANAGEMENT SYSTEM PAGE NUMBER: 808
PRINT DATE: 12/30/2024 SLD COUNTY/SR - ANNUAL PRINT COUNTY: MONTGOMERY

DIR: B TOTAL LEN: 3.549 MI.
LEFT MUN: LOWER FREDERICK T

DIST: 06-4 SR: 4021
RIGHT MUN: LOWER FREDERICK T

2 0 46020 0 00 0077+80 007770 FT
GREBE RD
(T457) 0030/0000

2 0 46020 0 00 0046+23 004632 FT
BRAGG RD
(T220) 0024/0000

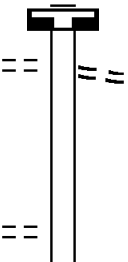

003686 FT

LAVER RD
(T218) 0010/2725

000000 FT

0030/1128 LEN=0030 INSTALLED 1980
0030/0398 BMS EN 46/4021/0030/0280
0 0 00000 0 00 0000+00
SWAMP CREEK
0030/0280 BMSBG 46/4021/0030/0280
007770 FT YERGER RD
(SR4020 SEG 0010/0000)
5 0030/0000 LENGTH(AH 2770 BK 3138)
LOWER FREDERICK
0024/2327 LIMERICK T
0024/1433 018 "DIA CIRC METAL
LEN=0046 INSTALLED 1980
004632 FT
5 0024/0000 LENGTH(AH 3138 BK 0946)
018 "DIA CIRC METAL
0020/0812 LEN=0041 INSTALLED 1980
003686 FT 2 0 46020 0 00 0037+00
GERLOFF RD
(T219)
5 0020/0000 LENGTH(AH 0946 BK 3686)
0010/2591 018 "DIA CIR PLASTIC
LEN=0040 INSTALLED 2005
0010/1822 HIGHLAND RD
(T323)
000000 FT 2 0 46020 0 00 0000+00
NC NEIFFER RD
GAME FARM RD
INTER-BK (SR4018 SEG 0030/0000)
NEIFFER RD
(SR4018 SEG 0030/0000)
MFC BEGIN = D
5 0010/0000 LENGTH(AH 3686 BK 0000)

EXTRACT DATE: 12/28/2024 ROADWAY MANAGEMENT SYSTEM PAGE NUMBER: 807
PRINT DATE: 12/30/2024 SLD COUNTY/SR - ANNUAL PRINT COUNTY: MONTGOMERY
DIR: B TOTAL LEN: 1.386 MI. DIST: 06-4 SR: 4020
LEFT MUN: LOWER FREDERICK T RIGHT MUN: LOWER FREDERICK T

GERLOFF RD (T548)	007319 FT 0024/1777		007319 FT 7030/0000 0024/1777	LENGTH(AH 3338 BK 1777) GERLOFF RD (T449)
2 0 46021 0 00 0055+42 005542 FT CREEKSIDE WY (T545)	0024/0000		005542 FT  0024/0000	LENGTH(AH 1777 BK 3315) 024 " DIA CIRC METAL

EXTRACT DATE: 12/28/2024 ROADWAY MANAGEMENT SYSTEM PAGE NUMBER: 806
PRINT DATE: 12/30/2024 SLD COUNTY/SR - ANNUAL PRINT COUNTY: MONTGOMERY

DIR: B TOTAL LEN: 1.386 MI. DIST: 06-4 SR: 4020
LEFT MUN: LOWER FREDERICK T RIGHT MUN: LOWER FREDERICK T

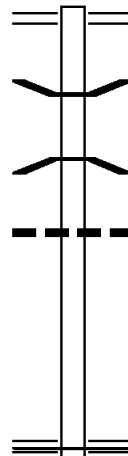
002227 FT

000000 FT

0020/3092	LEN=0035	INSTALLED UNKN
0020/2883	015 "DIA CIR PLASTIC	INSTALLED 2019
0020/2711	018 "DIA CIRC METAL	INSTALLED UNKN
0020/2315	018 "DIA CIRC CONCR	INSTALLED UNKN
0020/1988	LEN=0026	INSTALLED UNKN
0020/1797	DRAINAGE STRUCTURE LENGTH 9 FT	BMSID 46/4020/0020/1988
0020/0730	RYANFORD RD (T447)	018 "DIA CIR PLASTIC
0020/0012	BMSID 46/4020/0020/0000	LEN=0035 INSTALLED UNKN
002227 FT	2 0 46021 0 00 0022+24	
0020/0000	SWAMP BR.	BMSBG 46/4020/0020/0000
0010/2122	LENGTH(AH 3315 BK 2227)	015 "DIA CIR PLASTIC
0010/1926	015 "DIA CIR PLASTIC	INSTALLED UNKN
0010/1505	024 "DIA CIR PLASTIC	INSTALLED UNKN
0010/1392	024 "DIA CIR PLASTIC	INSTALLED UNKN
0010/1174	018 "DIA CIR PLASTIC	INSTALLED UNKN
0010/0780	018 "DIA CIR PLASTIC	INSTALLED UNKN
0010/0766	BMSID 46/4020/0010/0766	2 0 46021 0 00 0007+76
0010/0652	SWAMP BR.	BMSBG 46/4020/0010/0766
0010/0470	018 "DIA CIR PLASTIC	INSTALLED UNKN
0010/0043	012 "H 24 "W ELLIP METAL	INSTALLED UNKN
000000 FT	018 "DIA CIR CONCR	INSTALLED UNKN
NC YE	LEN=0090	INSTALLED UNKN
INTER-BK	2 0 46021 0 00 0000+00	
0010/0000	GREBE RD (SR4021 SEG 0030/0000)	
	(T457)	
	MFC BEGIN = D	
	LENGTH(AH 2227 BK 0000)	

EXTRACT DATE: 12/28/2024 ROADWAY MANAGEMENT SYSTEM PAGE NUMBER: 805
 PRINT DATE: 12/30/2024 SLD COUNTY/SR - ANNUAL PRINT COUNTY: MONTGOMERY
 DIR: B TOTAL LEN: .594 MI. DIST: 06-4 SR: 4019
 LEFT MUN: LIMERICK T RIGHT MUN: LIMERICK T

003138 FT



000000 FT

003138 FT GAME FARM RD
 0010/3138 (SR4018 SEG 0040/0000)

0010/1983 BMS EN 46/4019/0010/1963
 0 0 00000 0 00 0000+00
 MINE RUN

0010/1963 BMSBG 46/4019/0010/1963

036 "DIA CIR PLASTIC
 0010/1260 LEN=0050 INSTALLED UNKN

000000 FT 2 0 46186 0 00 0000+00
 NC PH EASANT RD

LIMERICK RD
 (SR4016 SEG 0020/3066)

MFC BEGIN = E
 0010/0000 LENGTH(AH 3138 BK 0000)

EXTRACT DATE: 12/28/2024 ROADWAY MANAGEMENT SYSTEM PAGE NUMBER: 804
PRINT DATE: 12/30/2024 SLD COUNTY/SR - ANNUAL PRINT COUNTY: MONTGOMERY
DIR: B TOTAL LEN: 7.850 MI. DIST: 06-4 SR: 4018
LEFT MUN: UPPER SALFORD T RIGHT MUN: UPPER SALFORD T

041448 FT



041448 FT
INTER-AHD OLD SKIPPACK RD
(SR1017 SEG 0047/0060)
UPPER SALFORD/SCHWENKSV

EXTRACT DATE: 12/28/2024 ROADWAY MANAGEMENT SYSTEM PAGE NUMBER: 803
PRINT DATE: 12/30/2024 SLD COUNTY/SR - ANNUAL PRINT COUNTY: MONTGOMERY

DIR: B TOTAL LEN: 7.850 MI. DIST: 06-4 SR: 4018
LEFT MUN: UPPER SALFORD T RIGHT MUN: UPPER SALFORD T

FROM 1017/0047 SH
(CONN)

0130/2200

GEIGER DR
(TWP)

039175 FT

0130/0000

036992 FT

033640 FT

033640 FT

SPRINGMOUNT RD
(SR1019 SEG 0030/0000) 0100/1874

0130/2273 (GOVT)

0130/1021 018 "DIA CIRC METAL
LEN=0045 INSTALLED UNKN

0130/0333 024 "DIA CIR PLASTIC
LEN=0033 INSTALLED UNKN
039175 FT 2 0 46018 0 00 0400+25

0130/0000 VILLAGE: SALFORDVILLE
LENGTH(AH 2273 BK 2183)
0120/1866 015 "DIA CIRC METAL
LEN=0076 INSTALLED UNKN

0120/0750 018 "DIA CIR PLASTIC
LEN=0035 INSTALLED UNKN

036992 FT 2 0 46018 0 00 0375+52
VILLAGE: SHIRKS CORNER
SALFORD STATION RD
(T362)
0120/0000 LENGTH(AH 2183 BK 3352)

0110/1960 018 "DIA CIR PLASTIC
LEN=0063 INSTALLED UNKN
GRUBB RD
(T433)

0110/1663 018 "DIA CIR PLASTIC
LEN=0030 INSTALLED UNKN
0110/1430 018 "DIA CIR PLASTIC
LEN=0030 INSTALLED UNKN
0110/1141

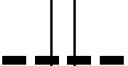


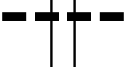

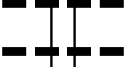
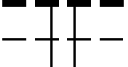
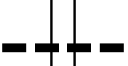
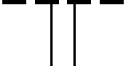



0110/0287 036 "DIA CIR PLASTIC
LEN=0035 INSTALLED UNKN
033640 FT 2 0 46018 0 00 0341+92
LEDERACH RD
(SR1019 SEG 0022/0000)

INTER-BK SCHWENKSVILLE RD
(SR1019 SEG 0022/0000)

0110/0000 LTH AH 003352 BK 000100
033640 FT
7102/0000 LTH AH 000100 BK 001874
INTER-AHD SCHWENKSVILLE RD
0100/1874 (SR1019 SEG 0030/0000)

EXTRACT DATE: 12/28/2024 ROADWAY MANAGEMENT SYSTEM PAGE NUMBER: 802
PRINT DATE: 12/30/2024 SLD COUNTY/SR - ANNUAL PRINT COUNTY: MONTGOMERY

DIR: B TOTAL LEN: 7.850 MI. DIST: 06-4 SR: 4018
LEFT MUN: UPPER SALFORD T RIGHT MUN: UPPER SALFORD T

		0100/0849	018 "DIA CIR PLASTIC LEN=0036 INSTALLED UNKN
031766 FT		0100/0052 031766 FT	HELFIN RD (T356) 2 0 46018 0 00 0319+81 LARSON RD (T448) 018 "DIA CIRC CONCR LEN=0053 INSTALLED UNKN LENGTH(AH 1874 BK 2197)
		0100/0000	
029569 FT		0094/0394 029569 FT	018 "DIA CIR PLASTIC LEN=0035 INSTALLED UNKN 2 0 46018 0 00 0295+19 030 "DIA CIRC CONCR LEN=0040 INSTALLED UNKN LENGTH(AH 2197 BK 1868)
		0094/0000	
		0090/1160	018 "DIA CIR PLASTIC LEN=0035 INSTALLED UNKN
		0090/0920	024 "DIA CIRC CONCR LEN=0043 INSTALLED 2013 UPPER SALFORD
		0090/0777	PERKIOMEN T
027701 FT		0090/0555 027701 FT	018 "DIA CIRC CONCR LEN=0065 INSTALLED 2013 2 0 46018 0 00 0274+07 VILLAGE: UPR SALFORD PENNYPACKER RD (T358)
CEDAR RD (T436)		0090/0000	LENGTH(AH 1868 BK 2239)
		0080/0999 0080/0822	NC SCHWENKSVILLE RD PERKIOMEN SCHWENKSVILLE B BMSSEN 46/4018/0080/0658 2 0 46018 0 00 0260+73
		0080/0658 0080/0325	PERKIOMEN CREEK BMSBG 46/4018/0080/0658 BMSSEN 46/4018/0080/0309 2 0 46018 0 00 0257+30 BRANCH PERKIOMEN CREEK

DIR: B TOTAL LEN: 7.850 MI.
LEFT MUN: SCHWENKSVILLE B

DIST: 06-4 SR: 4018
RIGHT MUN: SCHWENKSVILLE B

```

MAIN ST
(SR0029 SEG 0240/0000) 0080/0000
                        025462 FT

```

SUMMIT AV
(BORO) 0070/3292

025462 FT

0080/0000
025462 FT

0070/3292

021932 FT

```

0080/0309 BMSBG 46/4018/0080/0309
018 "DIA CIRC METAL
0080/0183 LEN=0025 INSTALLED UNKN
025462 FT 2 0 46018 0 00 0254+23
VILLAGE: SCHWENKSVILLE
INTER-BK MAIN ST
(SR0029 SEG 0240/0000)
0080/0000 LTH AH 000109 BK 000109
025462 FT
7072/0000 LTH AH 000109 BK 003530
INTER-AHD MAIN ST
(SR0029 SEG 0234/1536)

MAIN ST
(SR0029 SEG 0234/1536)
0070/3530 LOWER FREDERICK T
018 "DIA CIRC CONCR
0070/3436 LEN=0030 INSTALLED UNKN

NC PARK AV
036 "DIA CIRC METAL
0070/3231 LEN=0025 INSTALLED 1920

018 "DIA CIR PLASTIC
0070/2417 LEN=0020 INSTALLED UNKN
018 "DIA CIRC METAL
0070/2416 LEN=0037 INSTALLED UNKN
024 "DIA CIRC METAL
0070/2046 LEN=0057 INSTALLED UNKN
SMITH RD
(T439)
018 "DIA CIR PLASTIC
0070/1921 LEN=0030 INSTALLED 2006
024 "DIA CIR PLASTIC
0070/1789 LEN=0032 INSTALLED UNKN

024 "DIA CIR PLASTIC
0070/0996 LEN=0029 INSTALLED UNKN
018 "DIA CIRC METAL
0070/0821 LEN=0036 INSTALLED UNKN
024 "DIA CIRC METAL
0070/0326 LEN=0032 INSTALLED UNKN
021932 FT 2 0 46018 0 00 0216+73
VILLAGE: LWR FREDRICK
0070/0000 LENGTH(AH 3530 BK 3690)
015 "DIA CIRC METAL
0060/3690 LEN=0030 INSTALLED UNKN
018 "DIA CIRC METAL
0060/3240 LEN=0030 INSTALLED UNKN
015 "DIA CIRC METAL

```

EXTRACT DATE: 12/28/2024 ROADWAY MANAGEMENT SYSTEM PAGE NUMBER: 800
PRINT DATE: 12/30/2024 SLD COUNTY/SR - ANNUAL PRINT COUNTY: MONTGOMERY

DIR: B TOTAL LEN: 7.850 MI. DIST: 06-4 SR: 4018
LEFT MUN: LOWER FREDERICK T RIGHT MUN: LOWER FREDERICK T

2 0 46018 0 00 0182+60 018242 FT
DELPHI RD
(T445) 0060/0000

MENG RD
(T328) 0050/1698

RYANFORD RD
(T324) 0050/0573

0060/3125	LEN=0030	INSTALLED UNKN
0060/3055	060"H 48"W	ELLIP METAL
0060/2040	LEN=0028	INSTALLED UNKN
0060/1710	024"DIA	CIR PLASTIC
0060/1225	LEN=0035	INSTALLED UNKN
0060/1018	018"DIA	CIR PLASTIC
0060/0768	LEN=0038	INSTALLED UNKN
	012"DIA	CIR PLASTIC
	LEN=0042	INSTALLED UNKN
	012"DIA	CIR PLASTIC
	LEN=0040	INSTALLED UNKN
	MILL RUN RD	
	(T348)	
018242 FT	LOWER FREDERICK	
	LIMERICK T	
0060/0000	LENGTH(AH 3690 BK 1994)	
0054/1950	018"DIA	CIRC METAL
	LEN=0061	INSTALLED UNKN
0054/1045	024"DIA	CIR PLASTIC
	LEN=0034	INSTALLED UNKN
016248 FT	2 0 46018 0 00 0162+74	
	MINE RUN RD	
	(T327)	
0054/0000	LENGTH(AH 1994 BK 2022)	
0050/1976	018"DIA	CIRC CONCR
0050/1737	LEN=0025	INSTALLED UNKN
	018"DIA	CIRC METAL
	LEN=0048	INSTALLED UNKN
0050/1694	024"DIA	CIRC METAL
	LEN=0037	INSTALLED UNKN
0050/1130	018"DIA	CIRC METAL
	LEN=0029	INSTALLED UNKN
0050/0926	018"DIA	CIRC METAL
	LEN=0037	INSTALLED UNKN
0050/0592	024"H 00"W	MULT PLSTIC
	LEN=0048	INSTALLED UNKN
	018"H 00"W	MULT PLSTIC

EXTRACT DATE: 12/28/2024 ROADWAY MANAGEMENT SYSTEM PAGE NUMBER: 799
PRINT DATE: 12/30/2024 SLD COUNTY/SR - ANNUAL PRINT COUNTY: MONTGOMERY

DIR: B TOTAL LEN: 7.850 MI. DIST: 06-4 SR: 4018
LEFT MUN: LIMERICK T RIGHT MUN: LIMERICK T

014226 FT

--+--+ 0050/0561 LEN=0035 INSTALLED UNKN
018 "DIA CIRC METAL
--+--+ 0050/0331 LEN=0029 INSTALLED UNKN
014226 FT 2 0 46018 0 00 0142+42
HOCKLE RD
(T326)
== 5 0050/0000 LENGTH(AH 2022 BK 3720)
018 "DIA CIRC METAL
--+--+ 0040/3618 LEN=0025 INSTALLED UNKN
024 "DIA CIR PLASTIC
--+--+ 0040/3166 LEN=0030 INSTALLED UNKN
018 "DIA CIR PLASTIC
--+--+ 0040/2361 LEN=0035 INSTALLED 2018
018 "DIA CIRC METAL
--+--+ 0040/2095 LEN=0037 INSTALLED UNKN

010506 FT

--+--+ 0040/0084 018 "DIA CIR PLASTIC
LEN=0050 INSTALLED UNKN
--+--+ 0040/0005 018 "DIA CIR PLASTIC
LEN=0050 INSTALLED UNKN
010506 FT 2 0 46018 0 00 0105+08
PHEASANT RD
(SR4019 SEG 0010/3138)
== 5 0040/0000 LENGTH(AH 3720 BK 3020)
048 "DIA CIRC METAL
--+--+ 0030/2325 LEN=0031 INSTALLED UNKN
036 "DIA CIR PLASTIC
--+--+ 0030/2128 LEN=0040 INSTALLED 2018
015 "DIA CIRC METAL
--+--+ 0030/1440 LEN=0028 INSTALLED UNKN
METKA RD
== 0030/1262 (T322)

2 0 46018 0 00 0074+96 007486 FT
NEIFFER RD
(SR4021 SEG 0010/0000) 0030/0000

007486 FT
NC GAME FARM RD
== 5 0030/0000 LENGTH(AH 3020 BK 3766)
018 "DIA CIR PLASTIC
--+--+ 0020/3740 LEN=0030 INSTALLED UNKN
018 "DIA CIRC CONCR
--+--+ 0020/3514 LEN=0030 INSTALLED UNKN
018 "DIA CIR PLASTIC

EXTRACT DATE: 12/28/2024 ROADWAY MANAGEMENT SYSTEM PAGE NUMBER: 798
PRINT DATE: 12/30/2024 SLD COUNTY/SR - ANNUAL PRINT COUNTY: MONTGOMERY

DIR: B TOTAL LEN: 7.850 MI. DIST: 06-4 SR: 4018
LEFT MUN: LIMERICK T RIGHT MUN: LIMERICK T

SANKEY RD
(T224)

0020/3182

--+--
==

0020/3264 LEN=0032 INSTALLED UNKN

--+--

0020/3066 028 "DIA CIR PLASTIC

--+--

0020/2719 LEN=0090 INSTALLED UNKN

--+--

0020/2349 018 "DIA CIR METAL

--+--

0020/1194 LEN=0053 INSTALLED UNKN

--+--

0020/2349 048 "DIA CIR CONCR

--+--

0020/2349 LEN=0033 INSTALLED UNKN

003720 FT

003720 FT 2 0 46018 0 00 0037+29

00 00

--+--

SWAMP PIKE RD (TWP)

--+--

0020/0000 LENGTH(AH 3766 BK 3720)

--+--

0010/3678 024 "DIA CIR PLASTIC

--+--

0010/3398 LEN=0062 INSTALLED UNKN

--+--

0010/2611 ROBERTA LN

OAK CREEK DR
(TWP)

0010/2308

--+--

0010/2611 BETTY LN

--+--

0010/2259 030 "DIA CAST IRON

--+--

0010/1855 LEN=0031 INSTALLED UNKN

--+--

0010/1855 018 "DIA CIR PLASTIC

--+--

0010/1765 LEN=0043 INSTALLED 2013

OAK CREEK DR
(TWP)

0010/1454

--+--

0010/1765 018 "DIA CIR PLASTIC

--+--

0010/0790 LEN=0045 INSTALLED UNKN

--+--

0010/0790 024 "DIA CIR PLASTIC

--+--

0010/0050 LEN=0032 INSTALLED UNKN

000000 FT

0010/0050 018 "DIA CIR PLASTIC

--+--

000000 FT 2 0 46018 0 00 0000+00

--+--

NC NE IFFER RD

--+--

RIDGE PK (SR4031 SEG 0250/0566)

--+--

MFC BEGIN = D

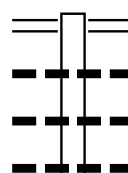
--+--

0010/0000 LENGTH(AH 3720 BK 0000)

EXTRACT DATE: 12/28/2024 ROADWAY MANAGEMENT SYSTEM PAGE NUMBER: 797
PRINT DATE: 12/30/2024 SLD COUNTY/SR - ANNUAL PRINT COUNTY: MONTGOMERY

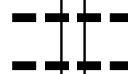
DIR: B TOTAL LEN: 3.464 MI. DIST: 06-4 SR: 4017
LEFT MUN: UPPER PROVIDENCE T RIGHT MUN: UPPER PROVIDENCE T

018288 FT



018288 FT MAIN ST
0082/1663 (SR4031 SEG 0150/0000)
018 "DIA CIRC METAL
LEN=0033 INSTALLED UNKN
0082/1623 018 "DIA CIRC METAL
LEN=0033 INSTALLED UNKN
0082/1553 018 "DIA CIR PLASTIC
LEN=0040 INSTALLED UNKN
024 "DIA CIR PLASTIC
0082/1308 LEN=0055 INSTALLED UNKN

016625 FT



0082/0308 018 "DIA CIRC METAL
LEN=0034 INSTALLED UNKN
0082/0020 018 "DIA CIRC METAL
LEN=0065 INSTALLED UNKN
016625 FT 20 46016 0 00 0165+26
BOROUGH LINE RD
(T427)

MARIELLE DR
(TWP)

0072/2666



0082/0000 LENGTH(AH 1663 BK 3194)
018 "DIA CIRC CONCR
0072/3116 LEN=0040 INSTALLED UNKN

EXTRACT DATE: 12/28/2024 ROADWAY MANAGEMENT SYSTEM PAGE NUMBER: 796
PRINT DATE: 12/30/2024 SLD COUNTY/SR - ANNUAL PRINT COUNTY: MONTGOMERY

DIR: B TOTAL LEN: 3.464 MI. DIST: 06-4 SR: 4017
LEFT MUN: UPPER PROVIDENCE T RIGHT MUN: UPPER PROVIDENCE T

FIELDCREST DR (T611)	0072/2115	==	==	0072/2115	JACOBS DR (TWP)
PENNAPACKER RD (T434)	0072/1506	==	==	0072/1506	JACOBS DR (TWP)
					SPROUSE CR (T518)
2 0 46016 0 00 0133+50 013431 FT KLINE RD (T431)	0072/0000	==		0072/0240 013431 FT	
				5 0072/0000	LENGTH(AH 3194 BK 1899)
	011532 FT			011532 FT	2 0 46016 0 00 0114+56 TOWNSHIP LINE RD (SR4014 SEG 0090/0000)
					UPPER PROVIDENCE LIMERICK T
				5 0062/0000	LENGTH(AH 1899 BK 3059)
LAKES EDGE RD (PRDR)	0052/1937	==			
ASHBROOK DR (T531)	0052/1149	==			
	008473 FT			0052/0054 008473 FT	024 "DIA CIR PLASTIC LEN=0034 INSTALLED UNKN 2 0 46016 0 00 0084+04 ROYERSFORD RD (T409)
				5 0052/0000 0042/2766	LENGTH(AH 3059 BK 2804) BMS EN 46/4017/0042/2750 2 0 46016 0 00 0055+88 MINGO CREEK
ROYERSFORD RD (T409)	0042/2695	==		0042/2750	BMS BG 46/4017/0042/2750

EXTRACT DATE: 12/28/2024 ROADWAY MANAGEMENT SYSTEM PAGE NUMBER: 795
PRINT DATE: 12/30/2024 SLD COUNTY/SR - ANNUAL PRINT COUNTY: MONTGOMERY

DIR: B TOTAL LEN: 3.464 MI. DIST: 06-4 SR: 4017
LEFT MUN: LIMERICK T RIGHT MUN: LIMERICK T

		0042/0874	060"H 60"W CON BOX CUL LEN=0050 INSTALLED UNKN
005669 FT		0042/0049 005669 FT	018 "DIA CIR PLASTIC LEN=0060 INSTALLED UNKN 2 0 46016 0 00 0055+88 COUNTRY CLUB RD (T403)
	==	0042/0000	LENGTH(AH 2804 BK 2555)
		0032/1579	018 "DIA CIRC CONCR LEN=0027 INSTALLED UNKN TURNBERRY DR
	==	0032/1202	(TWP)
003114 FT		003114 FT	2 0 46016 0 00 0030+10
		0032/0000	LENGTH(AH 2555 BK 1609)
		0022/1609	BMSBN 46/4017/0022/1599 2 0 46016 0 00 0013+12 BRANCH OF MINGO CREEK
		0022/1599	BMSBG 46/4017/0022/1599 LIMERICK RD
	==	0022/1519	(T318)
LIMERICK RD (T318)	==		
0022/1476			
		0022/0174	018 "DIA CIRC CONCR LEN=0040 INSTALLED UNKN
001505 FT		001505 FT	2 0 46016 0 00 0013+12 WEAVER LANE (T419)
	==	0022/0000	LENGTH(AH 1609 BK 1505)
000000 FT		000000 FT	2 0 46016 0 00 0000+00 NC L INFIELD TRAPPE RD LEWIS RD (SR4022 SEG 0051/1615) (SR4022 SEG 0050/1626)
		0012/0000	MFC BEGIN = D LENGTH(AH 1505 BK 0000)

EXTRACT DATE: 12/28/2024 ROADWAY MANAGEMENT SYSTEM PAGE NUMBER: 794
PRINT DATE: 12/30/2024 SLD COUNTY/SR - ANNUAL PRINT COUNTY: MONTGOMERY

DIR: B TOTAL LEN: 4.126 MI. DIST: 06-4 SR: 4016
LEFT MUN: SCHWENKSVILLE B RIGHT MUN: SCHWENKSVILLE B

THIRD ST
(BORO)
FOURTH ST
(BORO)

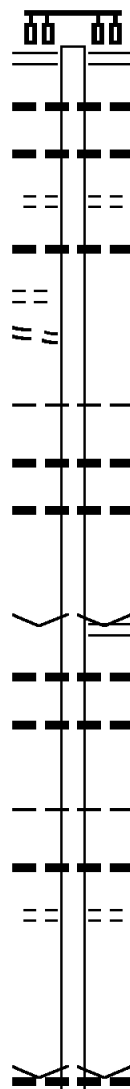
021783 FT

0070/1839

0070/1392

019146 FT

016370 FT



021783 FT MAIN ST
(SR0029 SEG 0230/0790)
0070/2637
0070/2602 018 "DIA CIRC CONCR
LEN=0020 INSTALLED UNKN
0070/2601 018 "DIA CIRC CONCR
LEN=0022 INSTALLED UNKN
SECOND ST
0070/2173 (BORO)
0070/2144 018 "DIA CIRC CONCR
LEN=0029 INSTALLED UNKN

NC PERKIOMEN AV
SCHWENKSVILLE
0070/1037 PERKIOMEN T
015 "DIA CIR PLASTIC
0070/0845 LEN=0024 INSTALLED UNKN
018 "DIA CIR PLASTIC
0070/0526 LEN=0037 INSTALLED UNKN
019146 FT 2 0 46017 0 00 0192+45
VILLAGE: SCHWENKSVILLE
TOWNSHIP LINE RD
(SR4014 SEG 0150/2608)
5 0070/0000 LENGTH(AH 2637 BK 2776)
018 "DIA CIRC CONCR
0060/2761 LEN=0040 INSTALLED UNKN
018 "DIA CIR PLASTIC
0060/2190 LEN=0028 INSTALLED UNKN

PERKIOMEN
LIMERICK T
0060/1255 024 "DIA CIR PLASTIC
0060/1241 LEN=0037 INSTALLED 2005
CEMETERY RD
0060/1135 (T417)

016370 FT 2 0 46017 0 00 0164+68
VILLAGE: PERKIOMEN TWP.
018 "DIA CIR PLASTIC
LEN=0040 INSTALLED UNKN
5 0060/0000 LENGTH(AH 2776 BK 3660)

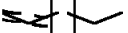

















EXTRACT DATE: 12/28/2024 ROADWAY MANAGEMENT SYSTEM PAGE NUMBER: 793
PRINT DATE: 12/30/2024 SLD COUNTY/SR - ANNUAL PRINT COUNTY: MONTGOMERY

DIR: B TOTAL LEN: 4.126 MI. DIST: 06-4 SR: 4016
LEFT MUN: LIMERICK T RIGHT MUN: LIMERICK T

		0050/2056	048"H 00"W MULT CONCR LEN=0042 INSTALLED UNKN
		0050/1734	018 "DIA CIR PLASTIC LEN=0026 INSTALLED UNKN
		0050/1612	036 "DIA CIRC METAL LEN=0037 INSTALLED UNKN
		0050/0996	SAYLOR RD (T416)
012710 FT		0050/0031	018 "DIA CIRC METAL LEN=0050 INSTALLED 2009
		012710 FT	2 0 46017 0 00 0128+10 SCHOOL RD (T415)
		0050/0000	LENGTH(AH 3660 BK 2583) 024 "DIA CIRC METAL
		0040/2460	LEN=0031 INSTALLED 2008
COLLINS LN (T422)	0040/1830		
		0040/1742	030 "DIA CIR PLASTIC LEN=0042 INSTALLED UNKN
2 0 46017 0 00 0102+44 010127 FT SUNSET RD (T404)	0040/0000	010127 FT NC LIMERICK RD	
		0040/0000	LENGTH(AH 2583 BK 3165) JESSICA CR (T522)
		NC SUNSET RD SUNSET RD (T404)	
		0030/2629	018 "DIA CIRC METAL LEN=0034 INSTALLED 2008
		0030/2279	018 "DIA CIRC METAL LEN=0031 INSTALLED UNKN
		0030/2278	

EXTRACT DATE: 12/28/2024 ROADWAY MANAGEMENT SYSTEM PAGE NUMBER: 792
PRINT DATE: 12/30/2024 SLD COUNTY/SR - ANNUAL PRINT COUNTY: MONTGOMERY

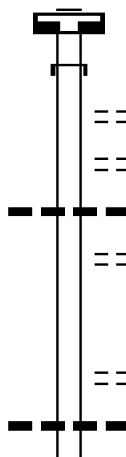
DIR: B TOTAL LEN: 4.126 MI. DIST: 06-4 SR: 4016
LEFT MUN: LIMERICK T RIGHT MUN: LIMERICK T

MINE RUN RD (T327)	006962 FT 0030/0000		006962 FT 2 0 46017 0 00 0070+19 VILLAGE: LIMERICK TWP. 5 0030/0000 LENGTH(AH 3165 BK 3332) 024 "DIA CIR PLASTIC 0020/3330 LEN=0080 INSTALLED 2005
PHEASANT RD (SR4019 SEG 0010/0000)	0020/3066		
			
			0020/1883 048"H 36"W BOX CULVRT* LEN=0025 INSTALLED UNKN
			
			0020/0332 018 "DIA CIR PLASTIC LEN=0032 INSTALLED UNKN
			0020/0002 018 "DIA CIR PLASTIC LEN=0034 INSTALLED UNKN
	003630 FT		003630 FT 2 0 46017 0 00 0036+45 VILLAGE: LIMERICK TWP GRATERFORD RD (T325) 5 0020/0000 LENGTH(AH 3332 BK 3630)
METKA RD (T325)	0010/3605		
			0010/3524 015 "DIA CAST IRON LEN=0059 INSTALLED UNKN
			
			
			0010/1372 ELIO CR (T444)
			0010/0870 SOFIA CT (T542)
			0010/0571 060"H 48"W ELLIP METAL LEN=0025 INSTALLED UNKN
	000000 FT		000000 FT 2 0 46017 0 00 0000+00 VILLAGE: LIMERICK NC LIMERICK RD RIDGE PK (SR4031 SEG 0220/0000)
			INTER-BK LIMERICK RD (T318)
			5 0010/0000 MFC BEGIN = D LENGTH(AH 3630 BK 0000)

EXTRACT DATE: 12/28/2024 ROADWAY MANAGEMENT SYSTEM PAGE NUMBER: 791
PRINT DATE: 12/30/2024 SLD COUNTY/SR - ANNUAL PRINT COUNTY: MONTGOMERY

DIR: B TOTAL LEN: 1.744 MI. DIST: 06-4 SR: 4015
LEFT MUN: UPPER PROVIDENCE T RIGHT MUN: UPPER PROVIDENCE T

009207 FT



009207 FT
7042/0000 LENGTH(AH 2603 BK 1681)
INTER-AHD SECOND AV
0030/1681 (BORO)
GAY ST
(T451)
0030/1554 UNION ST
(T441)
0030/1167 048"H 72"W PIPE ARCH
LEN=0032 INSTALLED UNKN
NEW ST
(T432)
0030/0623

007526 FT

007526 FT 2 0 46014 0 00 0075+33
VAUGHN RD
(T436)
0030/0000 LENGTH(AH 1681 BK 3760)
012 " DIA CAST IRON
LEN=0130 INSTALLED UNKN
018 " DIA CAST IRON

EXTRACT DATE: 12/28/2024 ROADWAY MANAGEMENT SYSTEM PAGE NUMBER: 790
PRINT DATE: 12/30/2024 SLD COUNTY/SR - ANNUAL PRINT COUNTY: MONTGOMERY

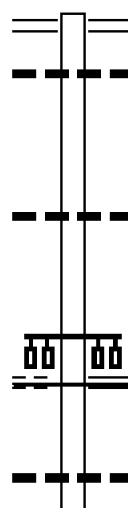
DIR: B TOTAL LEN: 1.744 MI. DIST: 06-4 SR: 4015
LEFT MUN: UPPER PROVIDENCE T RIGHT MUN: UPPER PROVIDENCE T

	0020/3730	LEN=0130	INSTALLED	UNKN
		015 "DIA	CAST IRON	
	0020/3635	LEN=0030	INSTALLED	UNKN
		024 "DIA	CIRC CONCR	
	0020/3184	LEN=0025	INSTALLED	UNKN
		018"H 18"W	ELLIP METAL	
	0020/2774	LEN=0044	INSTALLED	UNKN
		018"H 18"W	ELLIP METAL	
	0020/1894	LEN=0033	INSTALLED	UNKN
		LC FROM	SPRINGERTOWN RD	
	0020/1598	(CONN)		
		SPRINGERTOWN RD		
	0020/1478	(T430)		
		LC TO	SPRINGERTOWN RD	
	0020/1382	(CONN)		
		MINGO CREEK		
		STRUCTURE LENGTH	55 FT	
	0020/1298	BMSID 46/4015/0020/1298		
		HAFNER RD		
	0020/0290	(T304)		
		060"H 48"W	ELLIP METAL	
	0020/0017	LEN=0047	INSTALLED	UNKN
003766 FT	0020/0010	BMSID 46/4015/0020/0000		
	003766 FT	2 0 46014 0 00 0037+87		
		BRANCH OF MINGO CREEK		
		BMSBG 46/4015/0020/0000		
	0020/0000	LENGTH(AH 3760 BK 3766)		
		012 "DIA	CIR PLASTIC	
	0010/2568	LEN=0033	INSTALLED	2002
		018 "DIA	CIRC METAL	
	0010/2070	LEN=0033	INSTALLED	UNKN
		OLD STATE RD		
	0010/1321	(T426)		
000000 FT				
	000000 FT	2 0 46014 0 00 0000+00		
		COND AV		
		BLACK ROCK RD		
		(SR0113 SEG 0020/0000)		
	INTER-BK	BLACK ROCK RD		
		(SR0113 SEG 0020/0000)		
		MFC BEGIN = D		
DREIBELBIS RD (T425)	0010/0000	0010/0000	LENGTH(AH 3766 BK 0000)	

EXTRACT DATE: 12/28/2024 ROADWAY MANAGEMENT SYSTEM PAGE NUMBER: 789
PRINT DATE: 12/30/2024 SLD COUNTY/SR - ANNUAL PRINT COUNTY: MONTGOMERY

DIR: B TOTAL LEN: 5.107 MI. DIST: 06-4 SR: 4014
LEFT MUN: PERKIOMEN T RIGHT MUN: PERKIOMEN T

026966 FT



026967 FT LIMERICK RD
0150/2608 (SR4016 SEG 0070/0000)
0150/2570 018 "DIA CIRC CONCR
LEN=0060 INSTALLED UNKN

0150/1056 024 "DIA CIR PLASTIC
LEN=0020 INSTALLED 2001

MEYERS RD
024359 FT (SR4044 SEG 0014/0000)
0150/0000 MFC BEGIN = D
LENGTH(AH 2608 BK 2031)

0140/0965 030 "DIA CIRC METAL
LEN=0031 INSTALLED UNKN

2 0 46190 0 01 0082+46 024358 FT
CEMETERY RD
(T417) 0150/0000

EXTRACT DATE: 12/28/2024 ROADWAY MANAGEMENT SYSTEM PAGE NUMBER: 788
PRINT DATE: 12/30/2024 SLD COUNTY/SR - ANNUAL PRINT COUNTY: MONTGOMERY

DIR: B TOTAL LEN: 5.107 MI. DIST: 06-4 SR: 4014
LEFT MUN: PERKIOMEN T RIGHT MUN: PERKIOMEN T

	022327 FT				022328 FT	2 0 46190	0 01 0062+20
		==			0140/0000	LENGTH(AH 2031 BK 2964)	
					0130/2775	BRIDGE ST	
						(T334)	
					0130/1795	018 "DIA CIR PLASTIC	
						LEN=0035 INSTALLED UNKN	
BARTLETT DR					0130/1660	018 "DIA CIRC CONCR	
(T511)	0130/1649	==				LEN=0035 INSTALLED UNKN	
					0130/0550	036 "DIA CIRC METAL	
	019363 FT				019364 FT	LEN=0025 INSTALLED UNKN	
						2 0 46190 0 01 0032+32	
						PANEP INTO DR	
						(T496)	
						PERKIOMEN	
						LIMERICK T	
TANGLEWOOD DR					0130/0000	LENGTH(AH 2964 BK 3045)	
(T512)	0120/2534	==					
					0120/2409	GREENSHIRE BL	
						(T514)	
					0120/1748	MAYBERRY RD	
						(TWP)	
					0120/1059	BMS EN 46/4014/0120/1026	
						BRIDGE POSTED (TONS)	
						0 0 00000 0 00 0000+00	
						SGL 25 COMB 29	
					0120/1026	LODAL CREEK	
						BMSBG 46/4014/0120/1026	
					0120/0060	LC FROM WARTMAN RD	
						(CONN)	
					016319 FT	WARTMAN RD	
						(TBC)	
2 0 46190 0 00 0000+00	016318 FT				0120/0000	LENGTH(AH 3045 BK 2213)	
GRATERFORD RD	0120/0000	==				018 "DIA CIRC CONCR	
(T325)						LEN=0070 INSTALLED UNKN	
					0110/2205	LC TO WARTMAN RD	
						(CONN)	
					0110/2140	015 "DIA CIRC CONCR	

EXTRACT DATE: 12/28/2024 ROADWAY MANAGEMENT SYSTEM PAGE NUMBER: 787
PRINT DATE: 12/30/2024 SLD COUNTY/SR - ANNUAL PRINT COUNTY: MONTGOMERY

DIR: B TOTAL LEN: 5.107 MI. DIST: 06-4 SR: 4014
LEFT MUN: LIMERICK T RIGHT MUN: LIMERICK T

2 0 46015 0 00 0193+78 014105 FT
HEFFNER RD
(T414) 0110/0000

SUNNYBROOK RD
(T528) 0100/0532

2 0 46015 0 00 0179+23 012155 FT
LC FROM SHOPPING CENTER
(CONN)
UPPER PROVIDENCE
LIMERICK T 0100/0000

RIDGE PK
(SR4031 SEG 0173/1263)
(SR4031 SEG 0172/1269) 0093/0992

018 "DIA CIRC METAL
LEN=0030 INSTALLED UNKN 0093/0915

018 "DIA CIRC METAL
LEN=0030 INSTALLED UNKN 0093/0680

0110/1815	LEN=0025	INSTALLED UNKN
0110/1330	018 "DIA CIRC CONCR	LEN=0030 INSTALLED UNKN
0110/1025	018 "DIA CIRC CONCR	LEN=0030 INSTALLED UNKN
0110/0715	018 "DIA CIRC CONCR	LEN=0045 INSTALLED UNKN
0110/0415	018 "DIA CIRC CONCR	LEN=0045 INSTALLED UNKN
014106 FT	LIMERICK	
0110/0000	UPPER PROVIDENCE T	LENGTH(AH 2213 BK 1950)
0100/1925	018 "DIA CIRC CONCR	LEN=0060 INSTALLED UNKN
0100/1657	KNOLL DR	(T597)
0100/1560	018 "DIA CIRC CONCR	LEN=0060 INSTALLED UNKN
0100/1330	024 "DIA CIRC CONCR	LEN=0050 INSTALLED UNKN
0100/1260	018 "DIA CIRC CONCR	LEN=0050 INSTALLED UNKN
0100/1079	CAMBRIDGE DR	(T575)
0100/0760	018 "DIA CIRC CONCR	LEN=0040 INSTALLED UNKN
0100/0532	BERKSHIRE LN	(T576)
0100/0460	018 "DIA CIRC CONCR	LEN=0040 INSTALLED UNKN
0100/0035	018 "DIA CIRC CONCR	LEN=0005 INSTALLED UNKN
012156 FT		
0100/0000	MFC BEGIN = B	LENGTH(AH 1950 BK 1274)
0092/0992	RIDGE PK	(SR4031 SEG 0173/1263)
	(SR4031 SEG 0172/1269)	
0092/0894	UPPER PROVIDENCE	LIMERICK T
0092/0675	018 "DIA CIRC METAL	LEN=0030 INSTALLED UNKN

EXTRACT DATE: 12/28/2024 ROADWAY MANAGEMENT SYSTEM PAGE NUMBER: 786
PRINT DATE: 12/30/2024 SLD COUNTY/SR - ANNUAL PRINT COUNTY: MONTGOMERY

DIR: B TOTAL LEN: 5.107 MI. DIST: 06-4 SR: 4014
LEFT MUN: LIMERICK T RIGHT MUN: LIMERICK T

018 "DIA CIRC METAL
LEN=0030 INSTALLED UNKN 0093/0400
LC TO LIMERICK SHOPPING
(CONN) 0093/0353
LIMERICK SHOPPING CTR D
(PRDR)
UPPER PROVIDENCE CTR DR
(PRDR)

0093/0282

018 "DIA CIRC METAL
LEN=0020 INSTALLED UNKN 0093/0110
0 0 00000 0 00 0000+00 010883 FT
MFC BEGIN = B
LENGTH(AH 1272 BK 2580) 0093/0000

SPRINGLAKE RD
(T413)

0090/0585

008303 FT

LINFIELD TRAPPE RD
(SR4017 SEG 0062/0000) 0090/0000

0092/0445

018 "DIA CIRC METAL
LEN=0040 INSTALLED UNKN

0092/0282

0092/0171

0092/0110

010882 FT

0092/0000

LIMERICK SHOPPING CTR D
(PRDR)
UPPER PROVIDENCE CTR DR
(PRDR)

LC TO UPPER PROVIDENCE
(CONN)

036 "DIA CIR PLASTIC
LEN=0060 INSTALLED UNKN
0 0 00000 0 00 0000+00
MFC BEGIN = B
LENGTH(AH 1274 BK 2580)

0090/1715

036 "DIA CIR PLASTIC
LEN=0060 INSTALLED 2002

0090/0928

LIMERICK
UPPER PROVIDENCE T
018 "DIA CIRC CONCR
LEN=0059 INSTALLED UNKN

0090/0665

0090/0540

008302 FT

048 "DIA CIR PLASTIC
LEN=0033 INSTALLED UNKN
2 0 46015 0 00 0143+52
LINFIELD TRAPPE RD
(SR4017 SEG 0062/0000)
018 "DIA CIRC CONCR
LEN=0030 INSTALLED UNKN

0090/0000

LENGTH(AH 2580 BK 2449)
018 "DIA CIRC CONCR
LEN=0068 INSTALLED UNKN

0080/2429

0080/1720

UPPER PROVIDENCE
LIMERICK T
018 "DIA CIRC CONCR
LEN=0040 INSTALLED UNKN

0080/1400

0080/0986

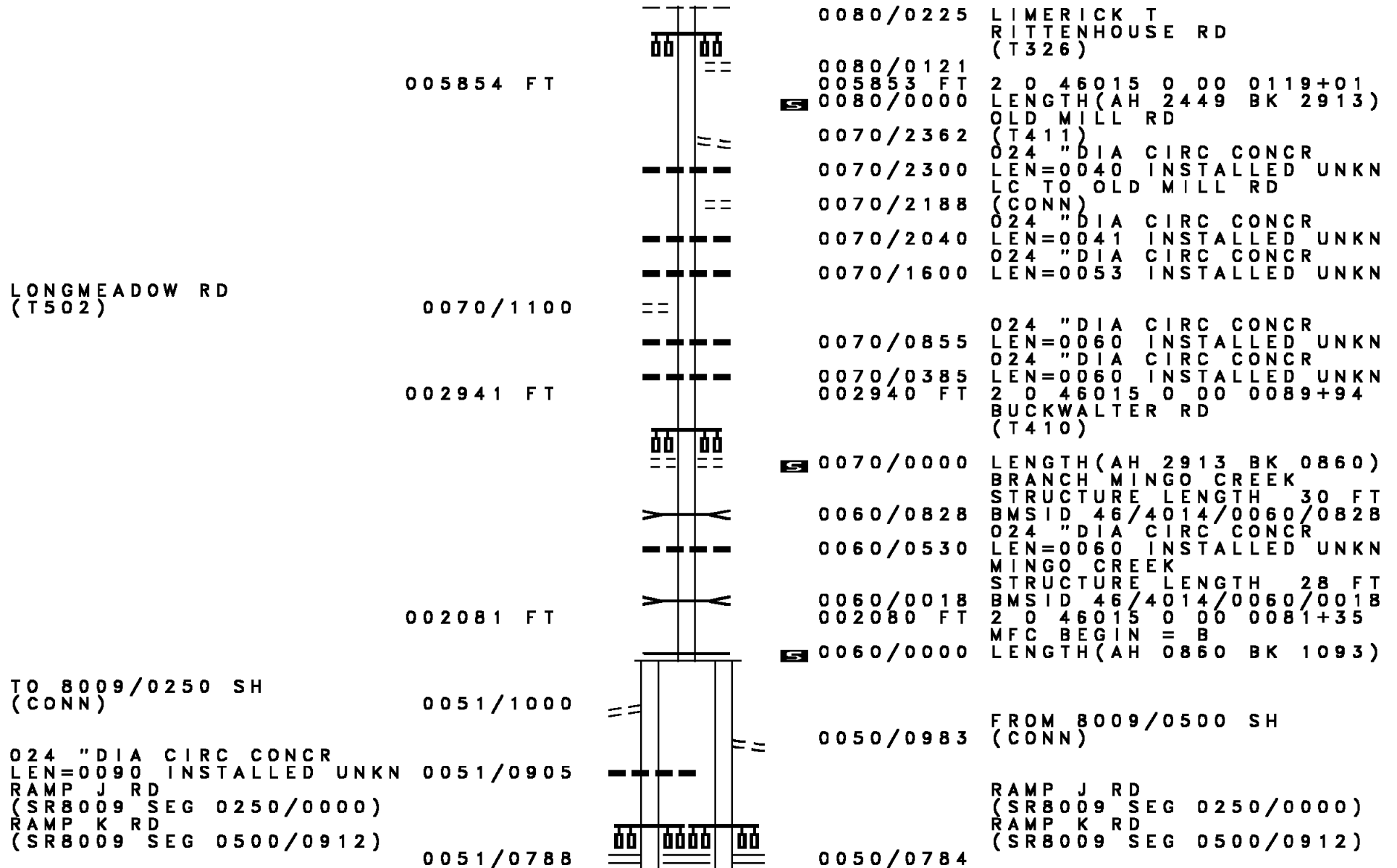
LIMERICK
UPPER PROVIDENCE T
018 "H 36" W CON BOX CUL
LEN=0040 INSTALLED UNKN

0080/0900

UPPER PROVIDENCE

EXTRACT DATE: 12/28/2024 ROADWAY MANAGEMENT SYSTEM PAGE NUMBER: 785
PRINT DATE: 12/30/2024 SLD COUNTY/SR - ANNUAL PRINT COUNTY: MONTGOMERY

DIR: B TOTAL LEN: 5.107 MI. DIST: 06-4 SR: 4014
LEFT MUN: UPPER PROVIDENCE T RIGHT MUN: UPPER PROVIDENCE T



EXTRACT DATE: 12/28/2024 ROADWAY MANAGEMENT SYSTEM PAGE NUMBER: 784
PRINT DATE: 12/30/2024 SLD COUNTY/SR - ANNUAL PRINT COUNTY: MONTGOMERY

DIR: B TOTAL LEN: 5.107 MI. DIST: 06-4 SR: 4014
LEFT MUN: LIMERICK T RIGHT MUN: LIMERICK T

BMS EN 46/4014/0050/0420 0051/0637
2 0 46015 0 00 0070+64
POTTSTOWN EXWY (EB)
BMSBG 46/4014/0050/0420 0051/0400
RAMP M RD
(SR8009 SEG 0010/0810)
RAMP L RD
(SR8009 SEG 0750/0000)
024 "DIA CIRC CONCR
LEN=0090 INSTALLED UNKN 0051/0300

2 0 46015 0 00 0070+64 000987 FT
MFC BEGIN = B
LENGTH(AH 1094 BK 0960) 0051/0000

000027 FT

000027 FT

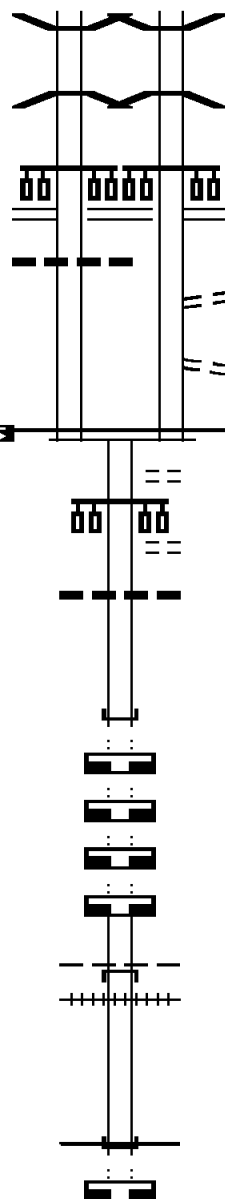
000027 FT

000027 FT

000027 FT

000000 FT

000000 FT



0050/0657 BMS EN 46/4014/0050/0420
0 0 00000 0 00 0000+00
POTTSTOWN EXWY (EB)
0050/0420 BMSBG 46/4014/0050/0420
RAMP M RD
(SR8009 SEG 0010/0810)
RAMP L RD
(SR8009 SEG 0750/0000)
0050/0317

0050/0145 TO 8009/0750 SH
(CONN)
LC FROM ANCHOR PY
0050/0050 (CONN)
000987 FT 2 0 46015 0 00 0070+64
MFC BEGIN = B
0050/0000 LENGTH(AH 1093 BK 0960)
ANCHOR PY
(PRDR)
WALNUT ST
(T545)

0044/0520 036 "DIA CIRC CONCR
0044/0156 LEN=0060 INSTALLED UNKN
000027 FT 0 0 00000 0 00 0000+00
NC TOWNSHIP LINE RD
INTER-BK MAIN ST
(TWP)

0044/0000 LENGTH(AH 0960 BK 1120)
000027 FT
7042/0000 LENGTH(AH 1120 BK 2243)
000027 FT LENGTH(AH 2243 BK 1800)
7030/0000 LENGTH(AH 1800 BK 0236)
000027 FT LENGTH(AH 0236 BK 0027)
7020/0000
000027 FT
7014/0000
INTER-AHD MAIN ST
(TWP)

0012/0027 ROYERSFORD B
0012/0014 (AAR 588602S) #TRKS 03
000000 FT 0 0 00000 0 00 0000+00
NC MA IN ST
INTER-BK MAIN ST
(TWP)

0012/0000 MFC BEGIN = B
000000 FT LENGTH(AH 0027 BK 0439)
7010/0000 LENGTH(AH 0439 BK 0000)

EXTRACT DATE: 12/28/2024 ROADWAY MANAGEMENT SYSTEM PAGE NUMBER: 783
PRINT DATE: 12/30/2024 SLD COUNTY/SR - ANNUAL PRINT COUNTY: MONTGOMERY
DIR: B TOTAL LEN: .344 MI. DIST: 06-4 SR: 4012
LEFT MUN: SKIPPACK T RIGHT MUN: SKIPPACK T

001818 FT

POI

001818 FT (APRA) GRATERFORD PRISO
INTER-AHD DR
(CNTY)

DIR: B TOTAL LEN: .344 MI. DIST: 06-4 SR: 4012
LEFT MUN: SKIPPACK T RIGHT MUN: SKIPPACK T

EXTRACT DATE: 12/28/2024 ROADWAY MANAGEMENT SYSTEM PAGE NUMBER: 781
PRINT DATE: 12/30/2024 SLD COUNTY/SR - ANNUAL PRINT COUNTY: MONTGOMERY
DIR: B TOTAL LEN: 1.125 MI. DIST: 06-4 SR: 4011
LEFT MUN: PERKIOMEN T RIGHT MUN: PERKIOMEN T

005941 FT

==□==

005941 FT WARTMAN RD
0020/2554 (T573)

EXTRACT DATE: 12/28/2024 ROADWAY MANAGEMENT SYSTEM PAGE NUMBER: 780
PRINT DATE: 12/30/2024 SLD COUNTY/SR - ANNUAL PRINT COUNTY: MONTGOMERY

DIR: B TOTAL LEN: 1.125 MI. DIST: 06-4 SR: 4011
LEFT MUN: PERKIOMEN T RIGHT MUN: PERKIOMEN T

KNOLL DR
(T597)

003387 FT

0010/3040

000000 FT

-- --	0020/1876	PERKIOMEN UPPER PROVIDENCE T WOODLYN DR
==	0020/1704	(T510)
--- ---	0020/1533	018" DIA CIRC PLASTIC LEN=0040 INSTALLED 2018
--- ---	0020/1353	018" DIA CIRC METAL LEN=0013 INSTALLED UNKN
	003387 FT	2 0 46164 0 00 0033+94 BR. SCHOOL HOUSE RUN STRUCTURE LENGTH 9 FT BMSID 46/4011/0020/0000 LENGTH(AH 2554 BK 3387) 095"H 95"W CON BOX CUL
--- ---	0010/3385	LEN=0075 INSTALLED UNKN
==		
>---<	0010/2572	SCHOOLHOUSE RUN STRUCTURE LENGTH 8 FT BMSID 46/4011/0010/2572 095"H 95"W CON BOX CUL
--- ---	0010/2560	LEN=0090 INSTALLED UNKN
==	0010/2514	BELLMONT DR (T617)
--- ---	0010/1940	018" DIA CIRC CONCR LEN=0030 INSTALLED UNKN
==	0010/1564	MEADOWLAND DR (T618)
--- ---	0010/1160	018" DIA CIRC CONCR LEN=0050 INSTALLED UNKN
--- ---	0010/1155	018" DIA CIRC CONCR LEN=0025 INSTALLED UNKN
==	0010/1124	COLLEGE AV (T328)
--- ---	0010/1110	012" DIA CIRC METAL LEN=0035 INSTALLED UNKN
	000000 FT	2 0 46164 0 00 0000+00 NC GR GREENWOOD AV MAIN ST (SR4031 SEG 0160/0000) INTER-BK GREENWOOD AV (TWP) MFC BEGIN = E
==	0010/0000	LENGTH(AH 3387 BK 0000)

EXTRACT DATE: 12/28/2024 ROADWAY MANAGEMENT SYSTEM PAGE NUMBER: 779
PRINT DATE: 12/30/2024 SLD COUNTY/SR - ANNUAL PRINT COUNTY: MONTGOMERY

DIR: B TOTAL LEN: .918 MI. DIST: 06-4 SR: 4010
LEFT MUN: SKIPPACK T RIGHT MUN: SKIPPACK T

004848 FT		004848 FT		SKIPPACK PK
		0020/2316		(SR0073 SEG 0260/0000)
		0020/2092		BMSBN 46/4010/0020/2068
				2 0 46105 0 00 0046+08
				BRANCH SKIPPACK CREEK
		0020/2068		BMSBG 46/4010/0020/2068
				HALLMAN AV
		0020/1603		(T309)
				036 "DIA CIRC CONCR
		0020/1335		LEN=0100 INSTALLED UNKN
				VICTORIA DR
		0020/1104		(T431)
				VICTORIA DR
		0020/0501		(T431)
		002532 FT		
2 0 46105 0 00 0025+47 002532 FT		0020/0000		5 0020/0000 LENGTH(AH 2316 BK 2532)
CROSS RD				018 "DIA CIR PLASTIC
(T445)				LEN=0036 INSTALLED UNKN
				LYWISIKI RD
				(T310)
				015 "DIA CIR PLASTIC
				LEN=0024 INSTALLED UNKN
				015 "DIA CIR PLASTIC
				LEN=0031 INSTALLED UNKN
				KRATZ RD
				(T314)
				MFC BEGIN = E
				2 0 46105 0 00 0000+00
				NC CO LLEGEVILLE RD
				COLLEGEVILLE RD
				(SR4007 SEG 0020/0000)
				MFC BEGIN = D
				5 0010/0000 LENGTH(AH 2532 BK 0000)
000000 FT				
CREAMERY RD				
(SR4007 SEG 0020/0000)		0010/0000		

EXTRACT DATE: 12/28/2024 ROADWAY MANAGEMENT SYSTEM PAGE NUMBER: 778
PRINT DATE: 12/30/2024 SLD COUNTY/SR - ANNUAL PRINT COUNTY: MONTGOMERY

DIR: B TOTAL LEN: 1.870 MI. DIST: 06-4 SR: 4009
LEFT MUN: SKIPPACK T RIGHT MUN: SKIPPACK T

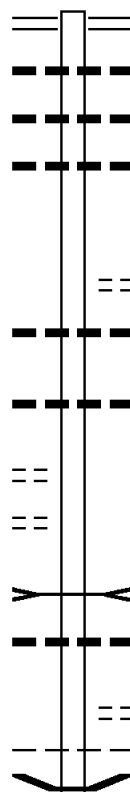
PENN DR
(PRDR)
LAKESIDE DR
(PRDR)

009875 FT

008482 FT

0020/1856

0020/1610



009875 FT BRIDGE RD
0030/1393 (SR0113 SEG 0120/1657)
024 " DIA CIRC CONCR
0030/1370 LEN=0033 INSTALLED 1980
018 " DIA CIRC CONCR
0030/0775 LEN=0031 INSTALLED 1980
018 " DIA CIRC CONCR
0030/0615 LEN=0035 INSTALLED 1980
008482 FT 2 0 46059 0 00 0065+14
REGINALD LN
(T422)
0030/0000 LENGTH(AH 1393 BK 3299)
018 " DIA CIRC CONCR
0020/3175 LEN=0025 INSTALLED 1980
018 " DIA CAST IRON
0020/2458 LEN=0032 INSTALLED 1980
TRIB. PERKIOMEN CREEK
STRUCTURE LENGTH 11 FT
0020/1326 BMSID 46/4009/0020/1326
024"H 36"W ELLIP METAL
0020/1300 LEN=0060 INSTALLED 1980
DOLORES DR
(T404)
0020/0530 SKIPPACK
0020/0400 LOWER PROVIDENCE T
0020/0223 BMSEN 46/4009/0020/0153

EXTRACT DATE: 12/28/2024 ROADWAY MANAGEMENT SYSTEM PAGE NUMBER: 777
PRINT DATE: 12/30/2024 SLD COUNTY/SR - ANNUAL PRINT COUNTY: MONTGOMERY

DIR: B TOTAL LEN: 1.870 MI. DIST: 06-4 SR: 4009
LEFT MUN: LOWER PROVIDENCE T RIGHT MUN: LOWER PROVIDENCE T

005183 FT

2 0 46059 0 00 0031+87
BRANCH PERKIOMEN CREEK
0020/0212 BMSBG 46/4009/0020/0153
005183 FT 2 0 46059 0 00 0031+87
NC CR CREEK RD

0020/0000 LENGTH(AH 3299 BK 3118)
018 "DIA CAST IRON
0014/2682 LEN=0040 INSTALLED 1978

0014/2029 018 "DIA CIR PLASTIC
LEN=0035 INSTALLED 1980
0014/1827 018 "DIA CIR PLASTIC
LEN=0110 INSTALLED 2012
0014/1600 018 "DIA CIR PLASTIC
LEN=0030 INSTALLED UNKN
0014/1130 018 "DIA CIR PLASTIC
LEN=0030 INSTALLED 1980
0014/0987 018 "DIA CIR PLASTIC
LEN=0025 INSTALLED 2012
0014/0770 018 "DIA CIR PLASTIC
LEN=0030 INSTALLED 1980

UNKNOWN RD
0014/0498 (TWP)
018 "DIA CIRC CONCR
LEN=0030 INSTALLED UNKN
002065 FT 0 0 00000 0 00 0000+00
0014/0000 LENGTH(AH 3118 BK 2065)
030 "DIA CIRC METAL
0010/2065 LEN=0010 INSTALLED 1980

002065 FT

COLLEGEVILLE RD
0010/1352 (T413)
018 "DIA CIRC CONCR
LEN=0029 INSTALLED 1980
FOREST LN
0010/0897 (T716)

0010/0645 BMSSEN 46/4009/0010/0627
0 0 00000 0 00 0000+00
BRANCH PERKIOMEN CREEK
0010/0627 BMSBG 46/4009/0010/0627
WOODWINDS DR

000000 FT

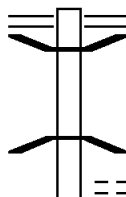
0010/0484 (TWP)
000000 FT 2 0 46059 0 00 0000+00
NC RIVER RD
GERMANTOWN PK
(CNTY)
MFC BEGIN = E
0010/0000 LENGTH(AH 2065 BK 0000)

EXTRACT DATE: 12/28/2024 ROADWAY MANAGEMENT SYSTEM PAGE NUMBER: 776
PRINT DATE: 12/30/2024 SLD COUNTY/SR - ANNUAL PRINT COUNTY: MONTGOMERY

DIR: B TOTAL LEN: 5.718 MI. DIST: 06-4 SR: 4008
LEFT MUN: SKIPPACK T RIGHT MUN: SKIPPACK T

030193 FT

029636 FT



030193 FT STUMP HALL RD
0110/0557 (SR3001 SEG 0180/0000)
0110/0168 BMS EN 46/4008/0110/0000
029636 FT 2 0 46067 0 00 0303+77
SKIPPACK CREEK
BMSBG 46/4008/0110/0000
5 0110/0000 LENGTH (AH 0557 BK 3473)
LESHER RD
0102/3317 (T320)

EXTRACT DATE: 12/28/2024 ROADWAY MANAGEMENT SYSTEM PAGE NUMBER: 775
PRINT DATE: 12/30/2024 SLD COUNTY/SR - ANNUAL PRINT COUNTY: MONTGOMERY

DIR: B TOTAL LEN: 5.718 MI. DIST: 06-4 SR: 4008
LEFT MUN: SKIPPACK T RIGHT MUN: SKIPPACK T

KRATZ RD
(T314)

0102/2031

OAK GROVE CT
(TWP)

0102/0668

2 0 46067 0 00 0268+16 026163 FT
PRIVATE RD
(PRDR)

0102/0000

MEETINGHOUSE RD
(SR4007 SEG 0010/0000)

0100/0000

MILLER RD
(T318)

0090/2044

021204 FT

0102/3180 BMS EN 46/4008/0102/3168
0 0 00000 0 00 0000+00
SKIPPACK BR
0102/3168 BMSBG 46/4008/0102/3168
048"H 00"W MULT METAL
0102/3120 LEN=0045 INSTALLED UNKN

036 "DIA CIRC METAL
0102/1877 LEN=0040 INSTALLED UNKN
018 "DIA CIRC METAL
0102/1441 LEN=0040 INSTALLED UNKN

026163 FT

5 0102/0000 LENGTH(AH 3473 BK 2340)

018 "DIA CIRC METAL
0100/0045 LEN=0070 INSTALLED UNKN
023823 FT 2 0 46067 0 00 0244+97
THOMPSON RD
(T319)

NC ANDERS RD
5 0100/0000 LENGTH(AH 2340 BK 2619)
015 "DIA CIRC CONCR
0090/2093 LEN=0032 INSTALLED UNKN

HIDDEN FOREST DR
(T414)

024 "DIA CIR PLASTIC
0090/0517 LEN=0070 INSTALLED UNKN
021204 FT 2 0 46067 0 00 0218+72
HIDDEN FOREST DR
(T414)

5 0090/0000 LENGTH(AH 2619 BK 2620)
0080/2143 BMS EN 46/4008/0080/2128
2 0 46067 0 00 0213+84

DIR: B TOTAL LEN: 5.718 MI.
LEFT MUN: SKIPPACK T

DIST: 06-4 SR: 4008
RIGHT MUN: SKIPPACK T

HEISER RD
(T331)

0070 / 0416
016593 FT

2 0 46067 0 00 0151+18 014457 FT
TOWNSHIP LINE RD
(T335)
LISA LN
(PRDR) 0060/000

V I N C E N T D R
(T 6 7 3)

0060/0000

0050 / 1330

```

0080/2128 BRANCH SKIPPACK CREEK
BMSG 46/4008/0080/2128
IVY LN
0080/1674 (T436)

```

```

0080/0027 018 "DIA CIRC METAL
018584 FT LEN=0040 INSTALLED UNKN
2 0 46067 0 00 0192+52
MILL RD
(SR4005 SEG 0070/0000)
0080/0000 LENGTH(AH 2620 BK 1991)
018 "DIA CIR PLASTIC
0070/1482 LEN=0030 INSTALLED 2009

```

```

0070/0565 015 "DIA CIRC METAL
            LEN=0030 INSTALLED UNKN

016593 FT 2 0 46067 0 00 0172+60
            WYLAND RD
            (T332)
0070/0000 LENGTH(AH 1991 BK 2136)

```

```

0060/0835 REAGAN DR
          (TWP )

0060/0190 018 " DIA CIRC METAL
          LEN=0037 INSTALLED UNKN

0060/0089 015 " DIA CIRC METAL
014457 FT  LEN=0030 INSTALLED UNKN

```

```

S 0060/0000 LENGTH(AH 2136 BK 2582)
    SKIPPACK
0050/2374 LOWER PROVIDENCE T
    SKIPVIEW LN
0050/2163 (T407)
    015 "DIA CIRC METAL
0050/2150 LEN=0035 INSTALLED UNKN

```

EXTRACT DATE: 12/28/2024 ROADWAY MANAGEMENT SYSTEM PAGE NUMBER: 773
PRINT DATE: 12/30/2024 SLD COUNTY/SR - ANNUAL PRINT COUNTY: MONTGOMERY

DIR: B TOTAL LEN: 5.718 MI. DIST: 06-4 SR: 4008
LEFT MUN: LOWER PROVIDENCE T RIGHT MUN: LOWER PROVIDENCE T

UNKNOWN RD
(PRDR)

0050/0065
011875 FT

GREEN'S MEADOW DR
(TWP)
UNKNOWN RD
(PRDR)

0040/1406
0040/0934

ADDISON CT
(TWP)

0040/0553

009218 FT

LATTICE LN
(PRDR)

0030/2792

HODES AV
(PRDR)

0030/2507

LATTICE LN
(PRDR)

0030/2101

STILLMEADOW DR
(T611)

0030/1258

0050/1011 015 "DIA CIRC METAL
LEN=0030 INSTALLED UNKN
0050/0700 030"H 48"W ELLIP METAL
LEN=0040 INSTALLED UNKN

011875 FT 2 0 46067 0 00 0125+25
GERMANTOWN PK
(CNTY)

0050/0000 LENGTH(AH 2582 BK 2657)

0040/0869 024 "DIA CIR PLASTIC
LEN=0040 INSTALLED 2005

0040/0158 018 "DIA CIRC CONCR
LEN=0024 INSTALLED UNKN
0040/0078 018 "DIA CIRC CONCR
LEN=0024 INSTALLED UNKN
009218 FT 2 0 46067 0 00 0098+69
NC EVANSBURG RD
RIDGE PK
(SR4031 SEG 0071/0356)
(SR4031 SEG 0070/0357)

0040/0000 LENGTH(AH 2657 BK 3104)

0030/2556 015 "DIA CIRC METAL
LEN=0027 INSTALLED 2001

0030/2338 KIM RD
(T585)

0030/1579 KENNEY LN
(T609)

0030/0811 CEDAR LN
(T321)

EXTRACT DATE: 12/28/2024 ROADWAY MANAGEMENT SYSTEM PAGE NUMBER: 772
PRINT DATE: 12/30/2024 SLD COUNTY/SR - ANNUAL PRINT COUNTY: MONTGOMERY

DIR: B TOTAL LEN: 5.718 MI. DIST: 06-4 SR: 4008
LEFT MUN: LOWER PROVIDENCE T RIGHT MUN: LOWER PROVIDENCE T

2 0 46067 0 00 0065+48 006114 FT
SAFFRON WY
(T612) 0030/0000

FAIRHILL DR
(T613) 0020/2715

FAIRHILL DR
(T613) 0020/1646

2 0 46067 0 00 0028+94 002149 FT
HENRY AV
(T495) 0020/0000

000800 FT

000800 FT

000000 FT

NC LEVEL RD
LEVEL RD
0030/0518 (T401)
0030/0515 MFC BEGIN = D
006114 FT
0030/0000 LENGTH(AH 3104 BK 3965)
0020/3081 015 "DIA CIR PLASTIC
LEN=0023 INSTALLED UNKN

LANDIS MILL RD
(T320)
MEADOW RD
(T555)
057 "DIA CIRC METAL
0020/1281
0020/1214 LEN=0046 INSTALLED 2001

002149 FT
0020/0000 LENGTH(AH 3965 BK 1349)
RIVERS EDGE DR
0014/1250 (T652)

FIFTH WARD RD
(PRDR)
LOWER PROVIDENCE
UPPER PROVIDENCE T
2 0 46067 0 00 0008+42
YERKES RD
ROAD CLOSED BACK
0014/0000 LTH AH 001349 BK 020300
000800 FT
7012/0000 LTH AH 020300 BK 000800
YERKES RD
0010/0800 ROAD CLOSED AHEAD

000000 FT 2 0 46067 0 00 0000+00
NC YERKES RD
COLLEGEVILLE RD
(SR0029 SEG 0090/1833)
MFC BEGIN = E
0010/0000 LENGTH(AH 0800 BK 0000)



















EXTRACT DATE: 12/28/2024 ROADWAY MANAGEMENT SYSTEM PAGE NUMBER: 771
PRINT DATE: 12/30/2024 SLD COUNTY/SR - ANNUAL PRINT COUNTY: MONTGOMERY

DIR: B TOTAL LEN: 1.243 MI. DIST: 06-4 SR: 4007
LEFT MUN: SKIPPACK T RIGHT MUN: SKIPPACK T

	006564 FT		006564 FT	
BRIDGE RD			INTER-AHD	CRESSMAN RD
(SR0113 SEG 0170/0000)	0020/3545			(TWP)
ABBEY LN			0020/3545	BRIDGE RD
(T410)	0020/3052			(SR0113 SEG 0170/0000)
			0020/2293	018 "DIA CIRC METAL
				LEN=0030 INSTALLED UNKN
			0020/1055	CHELSEA WY
				(T461)
			0020/0513	CHELSEA WY
				(T461)
003019 FT			003019 FT	2 0 46061 0 00 0030+20
				COLLEGEVILLE RD
				(SR4010 SEG 0010/0000)
				NC CREAMERY RD
			0020/0000	MFC BEGIN = D
				LENGTH(AH 3545 BK 3019)
			0010/2992	015 "DIA CIRC METAL
				LEN=0036 INSTALLED UNKN
			0010/2799	018 "DIA CIRC METAL
				LEN=0178 INSTALLED UNKN
				NC COLLEGEVILLE RD
			0010/2296	LEA DR
				(T462)
			0010/2251	018 "DIA CIRC METAL
				LEN=0028 INSTALLED UNKN
			0010/1782	018 "DIA CIR PLASTIC
				LEN=0028 INSTALLED UNKN
			0010/0635	024 "DIA CIR PLASTIC
				LEN=0027 INSTALLED UNKN
			000000 FT	2 0 46061 0 00 0000+00
				NC MEETINGHOUSE RD
				ANDERS RD
				(SR4008 SEG 0100/0000)
			INTER-BK	THOMPSON RD
				(T319)
				MFC BEGIN = E
			0010/0000	LENGTH(AH 3019 BK 0000)
EVANSBURG RD				
(SR4008 SEG 0100/0000)	0010/0000			

EXTRACT DATE: 12/28/2024 ROADWAY MANAGEMENT SYSTEM PAGE NUMBER: 770
PRINT DATE: 12/30/2024 SLD COUNTY/SR - ANNUAL PRINT COUNTY: MONTGOMERY

DIR: B TOTAL LEN: 2.453 MI. DIST: 06-4 SR: 4006
LEFT MUN: LOWER PROVIDENCE T RIGHT MUN: LOWER PROVIDENCE T

	012953 FT		012953 FT	018 "DIA CIRC METAL LEN=0030 INSTALLED UNKN RIDGE PK (SR4031 SEG 0030/0000)
			0050/2447	
			0050/2400	018 "DIA CIRC CONCR LEN=0035 INSTALLED UNKN
			0050/1145	018 "DIA CIR PLASTIC LEN=0031 INSTALLED UNKN SUNDERLAND DR
CORRECTIONAL FACILITY R (GOVT)	0050/1066		0050/1066	(T524)
			0050/1025	024 "DIA CIR PLASTIC LEN=0046 INSTALLED 2019
	010506 FT		010506 FT	2 0 46066 0 00 0106+93 MARILYN AV (T547)
			 0050/0000	LENGTH(AH 2447 BK 1717) EAGLE STREAM DR
			0040/1497	(PRDR)
			0040/1360	018 "DIA CIR PLASTIC LEN=0037 INSTALLED 1982
			0040/1180	018 "DIA CIR PLASTIC LEN=0032 INSTALLED 1982
			0040/0445	018 "DIA CIR PLASTIC LEN=0045 INSTALLED 1982
			0040/0295	036 "DIA CIR PLASTIC LEN=0039 INSTALLED 1982
			0040/0243	024 "DIA CIR PLASTIC LEN=0045 INSTALLED 1982
			0040/0014	018 "DIA CIR PLASTIC LEN=0040 INSTALLED 1982
2 0 46066 0 00 0088+45 008789 FT VISITATION RD (T329)	0040/0000		 0040/0000	LENGTH(AH 1717 BK 3105) BMSBN 46/4006/0030/2752 2 0 46066 0 00 0085+84 SKIPPACK BR
			0030/2752	BMSBG 46/4006/0030/2752 MICHAEL LN
			0030/2197	(TWP) 018 "DIA CIR PLASTIC

EXTRACT DATE: 12/28/2024 ROADWAY MANAGEMENT SYSTEM PAGE NUMBER: 769
PRINT DATE: 12/30/2024 SLD COUNTY/SR - ANNUAL PRINT COUNTY: MONTGOMERY

DIR: B TOTAL LEN: 2.453 MI. DIST: 06-4 SR: 4006
LEFT MUN: LOWER PROVIDENCE T RIGHT MUN: LOWER PROVIDENCE T

2 0 46066 0 00 0057+00 005684 FT
ARCOLA RD
(T325) 0030/0000

PINETOWN RD
(T396)
FEATHERBED LN
(T323)
BUNTING CR
(T498)

001861 FT
0020/0000
0010/1340
0010/1127

000000 FT

PARK AV
(SR4004 SEG 0050/1136) 0010/0000

0030/1675 LEN=0031 INSTALLED 1982

0030/0090 LC FROM ARCOLA INT SCH
(CONN)
018" DIA CIRC CONCR
0030/0012 LEN=0050 INSTALLED 1982
ARCOLA INTERMED SCHOOL
005684 FT (PRDR)

5 0030/0000 LENGTH(AH 3105 BK 3823)
LC TO ARCOLA INT SCH RD
0020/3710 (CONN)

0020/2436 HIGHLEY RD
(T322)
0020/2016 REDTAIL RD
(T634)
0020/1450 DENISE CT
(T686)

001861 FT 2 0 46066 0 00 0018+68
SUNNYSIDE AV
(T369)
5 0020/0000 LENGTH(AH 3823 BK 1861)

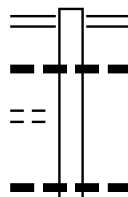
0010/0769 BLUE TEEL CR
(T496)
060"H 00"W MULT METAL
0010/0667 LEN=0044 INSTALLED 1982
BRANCH MINE RUN
STRUCTURE LENGTH 12 FT
0010/0647 BMSID 46/4006/0010/0647
018" DIA CIR PLASTIC
0010/0500 LEN=0040 INSTALLED 1982
000000 FT 2 0 46066 0 00 0000+00
PARK AV
(SR4004 SEG 0050/1136)
NC EA GLEVILLE RD
MFC BEGIN = D
5 0010/0000 LENGTH(AH 1861 BK 0000)

EXTRACT DATE: 12/28/2024 ROADWAY MANAGEMENT SYSTEM PAGE NUMBER: 768
PRINT DATE: 12/30/2024 SLD COUNTY/SR - ANNUAL PRINT COUNTY: MONTGOMERY
DIR: B TOTAL LEN: 5.154 MI. DIST: 06-4 SR: 4005
LEFT MUN: SKIPPACK T RIGHT MUN: SKIPPACK T

CAREDEAN DR
(T406)

027215 FT

0080/2849



027215 FT BRIDGE RD
0080/3466 (SR0113 SEG 0140/0000)
024 " DIA CIRC METAL
0080/3362 LEN=0032 INSTALLED UNKN

0080/2187 036 " DIA CIR PLASTIC
LEN=0035 INSTALLED 2012

EXTRACT DATE: 12/28/2024 ROADWAY MANAGEMENT SYSTEM PAGE NUMBER: 767
PRINT DATE: 12/30/2024 SLD COUNTY/SR - ANNUAL PRINT COUNTY: MONTGOMERY

DIR: B TOTAL LEN: 5.154 MI. DIST: 06-4 SR: 4005
LEFT MUN: SKIPPACK T RIGHT MUN: SKIPPACK T

HILDEBEITEL RD
(T327)

0080/1735

==

--- --

0080/0692

024 "DIA CIR PLASTIC
LEN=0031 INSTALLED UNKN

023749 FT

--- --

0080/0015
023749 FT

018 "DIA CIR PLASTIC
LEN=0031 INSTALLED 2002
2 0 46060 0 00 0234+58
COLLEGEVILLE RD
(T317)

== ==

S 0080/0000

LENGTH(AH 3466 BK 3733)

--- --

0070/3515

024 "DIA CIR PLASTIC
LEN=0025 INSTALLED UNKN

--- --

0070/3299

060 "DIA CIRC CONCR
LEN=0030 INSTALLED UNKN

SECOND AV
(T328)

0070/2420

== ==

0070/2420

TWINING WY
(TWP)

==

0070/1292

CASSEL RD
(T324)

--- --

0070/1139

018 "DIA CIR PLASTIC
LEN=0040 INSTALLED UNKN

HEISER RD
(T331)

0070/0663

==

020016 FT

020016 FT

2 0 46060 0 00 0197+28
EVANSBURG RD
(SR4008 SEG 0080/0000)

==

S 0070/0000

LENGTH(AH 3733 BK 2413)

==

0060/1482

BITLER RD
(TWP)

--- --

0060/0795

036 "DIA CIRC METAL
LEN=0030 INSTALLED UNKN

017603 FT

--- --

0060/0018
017603 FT

BMS EN 46/4005/0060/0000
2 0 46060 0 00 0173+29
SHADY BROOK RUN

--- --

S 0060/0000

BMSBG 46/4005/0060/0000
LENGTH(AH 2413 BK 3988)

==

0050/2824

MAYHALL RD
(T333)

EXTRACT DATE: 12/28/2024 ROADWAY MANAGEMENT SYSTEM PAGE NUMBER: 766
PRINT DATE: 12/30/2024 SLD COUNTY/SR - ANNUAL PRINT COUNTY: MONTGOMERY

DIR: B TOTAL LEN: 5.154 MI. DIST: 06-4 SR: 4005
LEFT MUN: SKIPPACK T RIGHT MUN: SKIPPACK T

ROAD NAME	STATION	ROAD NAME	STATION
SKIPPACK CREEK RD (T333)	0050/2710	DCNR PEDESTRIAN BRIDGE ROAD CLOSED BACK	0050/2710
MILL RD (T334)	0050/1820	NC MILL RD DCNR PEDESTRIAN BRIDGE ROAD CLOSED AHEAD	0050/1820
		015 "DIA CIR CONCR	
		LEN=0025 INSTALLED UNKN	
		BMSSEN 46/4005/0050/1138	
		000000000000000000	
		BRANCH SKIPPACK CREEK	
		BMSBG 46/4005/0050/1138	
		024 "DIA CIR PLASTIC	
		LEN=0035 INSTALLED 2001	
		20460600000137+24	
		LENGTH(AH 3988 BK 3734)	
		024 "DIA CIR PLASTIC	
		LEN=0038 INSTALLED UNKN	
		024 "DIA CIR PLASTIC	
		LEN=0050 INSTALLED 2001	
		018 "DIA CIR PLASTIC	
		LEN=0030 INSTALLED UNKN	
		018 "DIA CIR PLASTIC	
		LEN=0056 INSTALLED UNKN	
		SKIPPACK WORCESTER T	
		20460600000099+20	
		008 "DIA CIR PLASTIC	
		LEN=0050 INSTALLED 2001	
		GRANGE RD (T397)	
		LENGTH(AH 3734 BK 2945)	
		CREDLEY LN (T447)	
		018 "DIA CIR PLASTIC	
		LEN=0030 INSTALLED UNKN	
		BMSSEN 46/4005/0030/1069	

DIR: B TOTAL LEN: 5.154 MI. DIST: 06-4 SR: 4005
LEFT MUN: WORCESTER T RIGHT MUN: WORCESTER T

EXTRACT DATE: 12/28/2024 ROADWAY MANAGEMENT SYSTEM PAGE NUMBER: 764
PRINT DATE: 12/30/2024 SLD COUNTY/SR - ANNUAL PRINT COUNTY: MONTGOMERY

DIR: B TOTAL LEN: 4.923 MI. DIST: 06-4 SR: 4004
LEFT MUN: LOWER PROVIDENCE T RIGHT MUN: LOWER PROVIDENCE T

	025996 FT		025996 FT	
			INTER-AHD	
RIDGE PK				PARK AV
(SR4031 SEG 0010/0000)	0080/1243			(SR0363 SEG 0080/0000)
SECOND ST				RIDGE PK
(T508)	0080/0947		0080/1243	(SR0363 SEG 0080/0000)
	024753 FT			OAKDALE AV
				(T328)
				WOODLYN AV
			0080/0453	(T327)
			024753 FT	2 0 46064 0 01 0248+57
				GLENWOOD AV
				(T485)
			0080/0000	LENGTH(AH 1243 BK 3726)
			0070/3110	HOLLYWOOD AV
				(T483)
			0070/2595	018 "DIA CIR PLASTIC
				LEN=0067 INSTALLED UNKN
			0070/2502	MIAMI AV
				(T507)
			0070/2393	018 "DIA CIR PLASTIC
				LEN=0043 INSTALLED UNKN
			0070/1930	018 "DIA CIR PLASTIC
				LEN=0037 INSTALLED UNKN
			0070/1840	018 "DIA CIR PLASTIC
				LEN=0038 INSTALLED UNKN
			0070/1620	018 "DIA CIRC CONCR
				LEN=0040 INSTALLED UNKN
			0070/1546	ASHWOOD LN
				(T581)
			0070/1020	018 "DIA CIRC CONCR
				LEN=0044 INSTALLED UNKN
			0070/0714	024 "DIA CIR PLASTIC
				LEN=0040 INSTALLED 2006
			0070/0372	018 "DIA CIR PLASTIC
				LEN=0030 INSTALLED UNKN
			0070/0291	018 "DIA CIR PLASTIC
				LEN=0035 INSTALLED UNKN
				018 "DIA CIR PLASTIC
APPLEDALE RD				
(T378)	0070/1119			

EXTRACT DATE: 12/28/2024 ROADWAY MANAGEMENT SYSTEM PAGE NUMBER: 763
PRINT DATE: 12/30/2024 SLD COUNTY/SR - ANNUAL PRINT COUNTY: MONTGOMERY

DIR: B TOTAL LEN: 4.923 MI. DIST: 06-4 SR: 4004
LEFT MUN: LOWER PROVIDENCE T RIGHT MUN: LOWER PROVIDENCE T

021027 FT	0070/0028	LEN=0040	INSTALLED 2007
	021027 FT	2 0 46064 0 01 0211+08	WOODLAND AV
		(T319)	
	0070/0000	LENGTH(AH 3726 BK 3307)	
	0060/2600	018 "DIA CIRC METAL	
		LEN=0040	INSTALLED UNKN
	0060/2392	060"H 48"W ELLIP METAL	
		LEN=0041	INSTALLED UNKN
	0060/1140	018 "DIA CIRC PLASTIC	
		LEN=0040	INSTALLED UNKN
	0060/0834	015"H 20"W ELLIP METAL	
		LEN=0055	INSTALLED UNKN
	0060/0234	018 "DIA CIRC CONCR	
		LEN=0040	INSTALLED UNKN
	0060/0058	036 "DIA CIRC METAL	
	017720 FT	LEN=0042	INSTALLED UNKN
2 0 46064 0 01 0179+00 017720 FT	0060/0000	LENGTH(AH 3307 BK 3483)	
FALCON RD			
(T622)	0050/2740	015 "DIA CIRC METAL	
		LEN=0060	INSTALLED UNKN
	0050/2591	JODE RD	
		(T374)	
	0050/2270	018 "DIA CIRC CONCR	
		LEN=0052	INSTALLED UNKN
	0050/1834	018 "DIA CIRC CONCR	
		LEN=0045	INSTALLED UNKN
EAGLEVILLE RD	0050/1056	BMS EN 46/4004/0050/1038	
(SR4006 SEG 0010/0000)		0 0 00000 0 00 0000+00	
	0050/1038	MINE RUN	
		BMSBG 46/4004/0050/1038	
	0050/1009	CRAWFORD RD	
		(T324)	
	0050/0860	018"H 36"W ELLIP METAL	
		LEN=0039	INSTALLED UNKN
	0050/0477	BORTON RD	
	014237 FT	(T546)	
		2 0 46064 0 00 0143+36	
		ORCHARD LN	
		(T482)	

EXTRACT DATE: 12/28/2024 ROADWAY MANAGEMENT SYSTEM PAGE NUMBER: 762
PRINT DATE: 12/30/2024 SLD COUNTY/SR - ANNUAL PRINT COUNTY: MONTGOMERY

DIR: B TOTAL LEN: 4.923 MI.
LEFT MUN: LOWER PROVIDENCE T

DIST: 06-4 SR: 4004
RIGHT MUN: LOWER PROVIDENCE T

SANDPIPER DR
(T584)

0040/3163

WILLOW AV
(T484)

0040/2741

EGYPT RD
(SR4002 SEG 0090/1146)

0040/2373

COLONY DR
(TWP)
LEON AV
(T504)
COPPER MINE RD
(T550)

0040/0877

0040/0501

0040/0244
010356 FT

2 0 46064 0 00 0090+99 008935 FT
WILDLIFE SANCTUARY RD
(T395)

0034/0000

0050/0000 LENGTH(AH 3483 BK 3881)
CULP RD
0040/3462 (T480)

0040/3140 015 "DIA CIRC METAL
LEN=0030 INSTALLED UNKN
0040/2985 018 "DIA CIRC METAL
LEN=0045 INSTALLED UNKN

EGYPT RD
(SR4002 SEG 0090/1146)
NC PARK AV
0040/2373

0040/2260 030 "DIA CIRC CONCR
LEN=0066 INSTALLED UNKN
LARK LN
(T503)

0040/2083 018 "DIA CIRC METAL
LEN=0036 INSTALLED UNKN
0040/1672 024 "DIA CIRC METAL
LEN=0039 INSTALLED UNKN
0040/1378 SYCAMORE CR
(TWP)

0040/0501 LANTERN LN
(T528)

010356 FT 2 0 46064 0 00 0104+48
AUDUBON RD
(SR4041 SEG 0010/0000)

0040/0000 LENGTH(AH 3881 BK 1421)
018"H 30"W ELLIP CONC
0034/0875 LEN=0080 INSTALLED UNKN

008935 FT

0034/0000 LENGTH(AH 1421 BK 2612)
018 "DIA CIRC METAL
0030/2578 LEN=0030 INSTALLED UNKN

0030/0917 CAMIEL LN
(T535)


EXTRACT DATE: 12/28/2024 ROADWAY MANAGEMENT SYSTEM PAGE NUMBER: 761
PRINT DATE: 12/30/2024 SLD COUNTY/SR - ANNUAL PRINT COUNTY: MONTGOMERY

DIR: B TOTAL LEN: 4.923 MI. DIST: 06-4 SR: 4004
LEFT MUN: LOWER PROVIDENCE T RIGHT MUN: LOWER PROVIDENCE T

006323 FT		006323 FT	2 0 46064 0 00 0064+84
			CHAPEL VIEW LN
	==	0030/0000	(T543)
			LENGTH(AH 2612 BK 3368)
	---	0020/2615	018 "DIA CIR PLASTIC
	---		LEN=0050 INSTALLED UNKN
	---	0020/2180	030 "DIA CIRC CONCR
	---		LEN=0075 INSTALLED UNKN
	---	0020/1730	018 "DIA CIRC CONCR
	---		LEN=0030 INSTALLED UNKN
	---	0020/1695	BMS EN 46/4004/0020/1375
			0 0 00000 0 00 0000+00
			POTTSTOWN EXPWY (EB)
		0020/1375	BMS BG 46/4004/0020/1375
STATION AV		0020/1120	
(PRDR)	==		0020/1120
	---	0020/0570	018 "DIA CIRC METAL
	---		LEN=0070 INSTALLED UNKN
	---	0020/0022	030 "DIA CIRC METAL
	---		LEN=0045 INSTALLED UNKN
2 0 46064 0 00 0030+27 002955 FT		0020/0000	
PAWLINGS CR	==		0020/0000
(T569)			LENGTH(AH 3368 BK 2955)
	---	0010/2760	024 "DIA CIR PLASTIC
	---		LEN=0030 INSTALLED UNKN
	---	0010/2727	PAWLING FARM RD
	==		(PARK)
PAWLINGS CR			
(T569)	==	0010/2200	HEADQUARTERS AV
WETHERILL RD	==		(TWP)
(T605)	==	0010/1956	WALNUT HILL RD
	==		(T658)
		0010/1591	FIFTH ST
			(T489)
GERTRUDE AV			
(T500)	==	000000 FT	2 0 46064 0 00 0000+00
		000000 FT	NC PAWLINGS RD
			INTER-BK PAWLINGS RD (BRIDGE)
			(CNTY)
			MFC BEGIN = C
		0010/0000	LENGTH(AH 2955 BK 0000)

EXTRACT DATE: 12/28/2024 ROADWAY MANAGEMENT SYSTEM PAGE NUMBER: 760
PRINT DATE: 12/30/2024 SLD COUNTY/SR - ANNUAL PRINT COUNTY: MONTGOMERY

DIR: B TOTAL LEN: 3.623 MI. DIST: 06-4 SR: 4003
LEFT MUN: UPPER PROVIDENCE T RIGHT MUN: UPPER PROVIDENCE T

	019129 FT		019129 FT	YEAGER RD (T320) TRAPPE RD (SR0113 SEG 0030/1337)
			0070/3646	01B "DIA CIRC CONCR
		---	0070/3580	LEN=0055 INSTALLED 1980
		---		01B "DIA CIRC METAL
GATESHEAD WY (T547)	0070/2448	==	0070/2607	LEN=0050 INSTALLED UNKN
		---		01B "DIA CIRC CONCR
GOLDFINCH CR (PRDR)	0070/1768	==	0070/2004	LEN=0380 INSTALLED UNKN
		---		01B "DIA CIRC CONCR
		---	0070/1750	LEN=0025 INSTALLED UNKN
		---	0070/1695	01B "DIA CIRC CONCR
		---	0070/1408	LEN=0040 INSTALLED UNKN
		==	0070/1150	01B "DIA CIRC CONCR
		---	0070/0621	LEN=0050 INSTALLED UNKN
		---	0070/0448	01B "DIA CIRC CONCR
		==	0070/0275	LEN=0040 INSTALLED UNKN
		---	0070/0230	LC FROM UPPER PROVIDENC
2 0 46063 0 00 0038+47 015483 FT		==	015483 FT	(CONN)
GOLF CLUB DR	0070/0000	==	0070/0000	UPPER PROVIDENCE BL
(PRDR)		---	0060/2268	(PRDR)
		---	0060/1916	LENGTH(AH 3646 BK 2330)
		---		01B "DIA CIRC CONCR
		---		LEN=0040 INSTALLED UNKN
		---		01B "DIA CIRC CONCR
		---	0060/1190	LEN=0040 INSTALLED UNKN
		---		024 "DIA CIRC CONCR
		---		LEN=0030 INSTALLED 1980

EXTRACT DATE: 12/28/2024 ROADWAY MANAGEMENT SYSTEM PAGE NUMBER: 759
PRINT DATE: 12/30/2024 SLD COUNTY/SR - ANNUAL PRINT COUNTY: MONTGOMERY

DIR: B TOTAL LEN: 3.623 MI. DIST: 06-4 SR: 4003
LEFT MUN: UPPER PROVIDENCE T RIGHT MUN: UPPER PROVIDENCE T

		0060/1042	018 "DIA CIR PLASTIC LEN=0040 INSTALLED UNKN
		0060/0157 013153 FT	FROM 0029/0061 SH (CONN) 2 0 46063 0 00 0061+07 PHOENIXVILLE COLLEGEVI (SR0029 SEG 0061/0000) (SR0029 SEG 0060/0000)
MACKENZIE DR (PRDR)	0050/2520		5 0060/0000 LENGTH(AH 2330 BK 2866)
MACKENZIE DR (PRDR)	0050/2434		
		0050/2395	030 "DIA CIRC METAL LEN=0053 INSTALLED 1980
		0050/2179	036 "DIA CIRC METAL LEN=0050 INSTALLED 1980
		0050/1727	024 "DIA CIRC METAL LEN=0040 INSTALLED UNKN
SHEARER BL (PRDR)	0050/0974		WEST GROVE AV (PRDR)
2 0 46063 0 00 0089+90 010287 FT HOLLOW RD (T403)	0050/0000	010287 FT	TROUTMAN RD (T405)
		5 0050/0000	LENGTH(AH 2866 BK 3585)
REGENCY HILLS DR (PRDR)	0040/2100	0040/2697	018"H 24"W ELLIP CONC LEN=0060 INSTALLED UNKN
		0040/1286	036"H 00"W MULT PLSTIC LEN=0060 INSTALLED 2005
2 0 46063 0 00 0126+25 006702 FT LONGFORD RD (T399)	0040/0000	006702 FT	
		5 0040/0000	LENGTH(AH 3585 BK 2459)
		0030/1559 0030/1082	ASHENFELTER RD (T401) BMS EN 46/4003/0030/1070 0 0 00000 0 00 0000+00

DIST: 06-4 SR: 4003
RIGHT MUN: UPPER PROVIDENCE T

EXTRACT DATE: 12/28/2024 ROADWAY MANAGEMENT SYSTEM PAGE NUMBER: 757
PRINT DATE: 12/30/2024 SLD COUNTY/SR - ANNUAL PRINT COUNTY: MONTGOMERY

DIR: B TOTAL LEN: 6.839 MI. DIST: 06-4 SR: 4002
LEFT MUN: WEST NORRITON T RIGHT MUN: WEST NORRITON T

036112 FT

036080 FT
INTER-AHD

JEFFERSON AV
(TWP)
MAIN ST
(SR3009 SEG 0033/0000)
(SR3009 SEG 0032/0000)
ORCHARD LN
(TWP)
018 " DIA CIRC CONCR
LEN=0045 INSTALLED 1980
018 " DIA CIRC CONCR
LEN=0042 INSTALLED 1980
JUNIATA RD
(TWP)
018 " DIA CIRC CONCR
LEN=0160 INSTALLED 1980
VARNUM RD
(TWP)
018 " DIA CIRC CONCR
LEN=0165 INSTALLED 1980
018 " DIA CIRC CONCR
LEN=0036 INSTALLED 1980
2 0 46062 0 00 0344+20
SCHOOL LN
(TWP)

034317 FT

034285 FT

5 0160/0000 LENGTH(AH 1795 BK 1594)

FAIRWAY LN
(TWP)

0150/0134
032723 FT

032691 FT 2 0 46062 0 00 0328+30
PORT INDIAN RD
(TWP)

5 0150/0000 LENGTH(AH 1594 BK 3130)

MILL RD
(TWP)

0130/3029

015 " DIA CIRC CONCR
LEN=0070 INSTALLED 1998
015 " DIA CIRC CONCR
LEN=0060 INSTALLED 1998

INDIAN CREEK

EXTRACT DATE: 12/28/2024 ROADWAY MANAGEMENT SYSTEM PAGE NUMBER: 756
PRINT DATE: 12/30/2024 SLD COUNTY/SR - ANNUAL PRINT COUNTY: MONTGOMERY

DIR: B TOTAL LEN: 6.839 MI. DIST: 06-4 SR: 4002
LEFT MUN: WEST NORRITON T RIGHT MUN: WEST NORRITON T

WILLOWBROOK DR
(TWP)

0130/1293



0130/1703

STRUCTURE LENGTH 12 FT
BMSID 46/4002/0130/1703

0130/1293

0130/0790

015 "DIA CIRC CONCR
LEN=0060 INSTALLED 1998
LC FROM VALLEY FORGE MK
(CONN)
VALLEY FORGE MARKET PL
(PRDR)

0130/0724

0130/0669

0130/0595

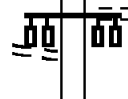
015 "DIA CIRC CONCR
LEN=0090 INSTALLED 1998
LC TO VALLEY FORGE MKT
(CONN)

0130/0580

0130/0566

HESTON AV
(TWP)

0130/0595



TO 0363/0050 SH
(CONN)

0130/0157



0130/0040

015 "DIA CIRC CONCR
LEN=0070 INSTALLED 1998

2 0 46062 0 00 0296+90 029593 FT
TROOPER RD
(SR0363 SEG 0050/0000) 0130/0000



029561 FT

0130/0000

TROOPER RD
(SR0363 SEG 0050/0000)
WEST NORRITON
LOWER PROVIDENCE T
LENGTH(AH 3130 BK 3599)
TO 0363/0041 SH
(CONN)

0120/3399

0120/3386

0120/3111

0120/3110

018 "DIA CIRC CONCR
LEN=0042 INSTALLED 1980
015 "DIA CIRC CONCR
LEN=0065 INSTALLED 1998
018 "DIA CIRC METAL
LEN=0075 INSTALLED 1980

WEDGEWOOD WY
(T591)

0120/2616



0120/2616

0120/2091

0120/1530

0120/1516

SHANNONDELL BL
(TWP)

015 "DIA CIR PLASTIC
LEN=0070 INSTALLED 1998
024 "DIA CIR PLASTIC
LEN=0050 INSTALLED 1980

0120/0070

012 "DIA CIRC CONCR
LEN=0060 INSTALLED 1998
LC FROM RITTENHOUSE RD

EXTRACT DATE: 12/28/2024 ROADWAY MANAGEMENT SYSTEM PAGE NUMBER: 755
PRINT DATE: 12/30/2024 SLD COUNTY/SR - ANNUAL PRINT COUNTY: MONTGOMERY

DIR: B TOTAL LEN: 6.839 MI. DIST: 06-4 SR: 4002
LEFT MUN: LOWER PROVIDENCE T RIGHT MUN: LOWER PROVIDENCE T

	025994 FT	==	0120/0052 (CONN)	
		==	025962 FT 2 0 46062 0 00 0261+51	
			RITTENHOUSE RD	
			(T367)	
			5 0120/0000 LENGTH(AH 3599 BK 2365)	
BUCKWATER RD	0110/1033	==		
(T542)		---	0110/0915 020 "DIA CIRC CONCR	
		---	LEN=0050 INSTALLED 1998	
		---	0110/0280 015 "DIA CIRC CONCR	
2 0 46062 0 00 0237+30 023629 FT		---	LEN=0040 INSTALLED 1998	
CRAWFORD RD	0110/0000	00 00	5 0110/0000 LENGTH(AH 2365 BK 1397)	
(T324)		---	024 "DIA CIRC CONCR	
		---	LEN=0050 INSTALLED 1998	
		---	0100/1230 012 "DIA CIRC CONCR	
		---	LEN=0010 INSTALLED 1998	
ORCHARD LN	0100/0438	==		
(T482)		---	0100/0060 012 "DIA CIRC CONCR	
		---	LEN=0040 INSTALLED 1998	
CULP RD	0100/0039	==		
(T480)	022232 FT	---	022200 FT 2 0 46062 0 00 0223+37	
		==	ROBIN LN	
			(T534)	
			5 0100/0000 LENGTH(AH 1397 BK 2323)	
		---	018 "DIA CIRC CONCR	
		---	LEN=0039 INSTALLED 1980	
		---	0090/2009 015 "DIA CIRC CONCR	
		---	LEN=0062 INSTALLED 1980	
		---	0090/1778 018 "DIA CIRC METAL	
		---	LEN=0036 INSTALLED 1980	
		---	0090/1356 018 "DIA CIRC METAL	
		---	LEN=0127 INSTALLED 1980	
		00 00	0090/1212	
PARK AV	0090/1146	==	PAWLINGS RD	
(SR4004 SEG 0040/2373)		---	(SR4004 SEG 0040/2373)	
		---	018 "DIA CIRC METAL	
		---	LEN=0070 INSTALLED 1980	
		---	0090/0842 018 "DIA CIRC METAL	
		---	LEN=0100 INSTALLED 1980	
		---	0090/0658 018 "DIA CIRC METAL	
		---	LEN=0100 INSTALLED 1998	
		---	0090/0588 018 "DIA CIRC METAL	

DIST: 06-4 SR: 4002
RIGHT MUN: LOWER PROVIDENCE T

```

017386 FT      MFC BEGIN = B
0080/0000      LENGTH(AH 2491 BK 3365)
0070/3232      BMS EN 46/4002/0070/2671

0070/3095      LOWER PROVIDENCE
                UPPER PROVIDENCE T
                2 0 46062 0 00 0166+61
                PERKIOMEN CREEK

```

EXTRACT DATE: 12/28/2024 ROADWAY MANAGEMENT SYSTEM PAGE NUMBER: 753
PRINT DATE: 12/30/2024 SLD COUNTY/SR - ANNUAL PRINT COUNTY: MONTGOMERY

DIR: B TOTAL LEN: 6.839 MI. DIST: 06-4 SR: 4002
LEFT MUN: UPPER PROVIDENCE T RIGHT MUN: UPPER PROVIDENCE T

BMSBG 46/4002/0070/2671 0071/2651
CIDER MILL RD
(T397)
NEW MILL RD
(T514)

TO 8020/0250 SH
(CONN)
RAMP D RD
(SR8020 SEG 0250/0000)
RAMP C RD
(SR8020 SEG 0500/1146)

POTTSTOWN EXPRESSW
OP ID 46/0422/0260/0000 0071/2093
POTTSTOWN EXPRESSW
OP ID 46/0422/0261/0000 0071/1978

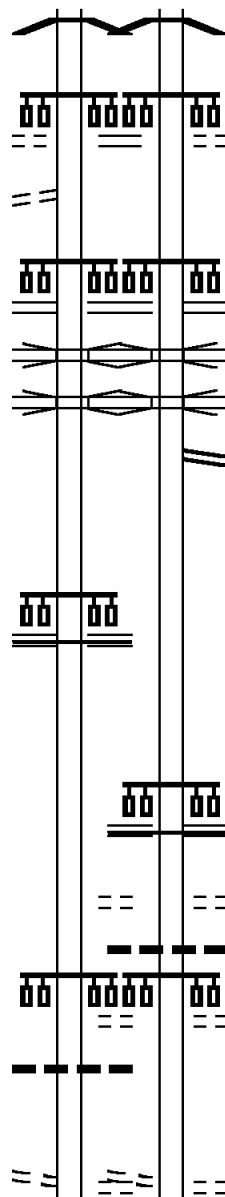
RAMP F RD
(SR8020 SEG 0752/0000)
RAMP E RD
(SR8020 SEG 0762/0755)
BLACK ROCK RD
(SR4003 SEG 0010/0000)

MFC BEGIN = B 0071/1400

CRESSON BL
(TWP) 0071/0762

MILL RD
(T369) 0071/0496

024 "DIA CIRC CONCR
LEN=0110 INSTALLED 1980 0071/0480
2 0 46062 0 00 0142+29 014021 FT
GUMBES RD
(T394)
STATION AV
(TWP)



0070/2671 BMSBG 46/4002/0070/2671
CIDER MILL RD
(T397)
NEW MILL RD
(T514)

0070/2604
RAMP D RD
(SR8020 SEG 0250/0000)
RAMP C RD
(SR8020 SEG 0500/1146)

0070/2268
POTTSTOWN EXPRESSW
OP ID 46/0422/0260/0000 0070/2117
POTTSTOWN EXPRESSW
OP ID 46/0422/0261/0000 0070/2001
RAMP E RD
0070/1626 (SR8020 SEG 0772/0225)

RAMP F RD
(SR8020 SEG 0752/0000)
RAMP E RD
(SR8020 SEG 0762/0755)
BLACK ROCK RD
(SR4003 SEG 0010/0000)

0070/1400 MFC BEGIN = B
CRESSON BL
(TWP) 0070/0771
024 "DIA CIRC METAL
LEN=0100 INSTALLED 1980 0070/0729
MILL RD
(T369) 0070/0496

014021 FT 2 0 46062 0 00 0142+29
GUMBES RD
(T394)
STATION AV
(TWP)

EXTRACT DATE: 12/28/2024 ROADWAY MANAGEMENT SYSTEM PAGE NUMBER: 752
PRINT DATE: 12/30/2024 SLD COUNTY/SR - ANNUAL PRINT COUNTY: MONTGOMERY

DIR: B TOTAL LEN: 6.839 MI. DIST: 06-4 SR: 4002
LEFT MUN: UPPER PROVIDENCE T RIGHT MUN: UPPER PROVIDENCE T

MFC BEGIN = C
LENGTH(AH 3397 BK 1203) 0071/0000

WILLOW DR
(T502)

0050/0933

012818 FT

PAGE LN
(TWP)

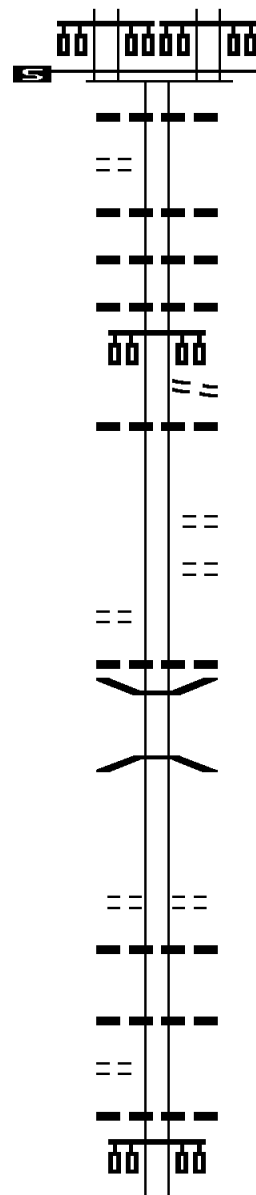
0040/1551

010376 FT

PIN OAKS DR
(T558)

0030/1531

LONGFORD RD



0070/0000
0050/1033

0050/0909
0050/0875
0050/0640

0050/0616
0050/0358
012818 FT

0050/0000
0040/1977

0040/1000
0040/0964

0040/0950

010376 FT

0040/0000
0030/2985

0030/2099

0030/1239

MFC BEGIN = C
LENGTH(AH 3365 BK 1203)
018 "DIA CIRC CONCR
LEN=0025 INSTALLED 1980

018 "DIA CIRC CONCR
LEN=0034 INSTALLED 1980
018 "DIA CIRC CONCR
LEN=0035 INSTALLED 1980
018 "DIA CIRC CONCR
LEN=0040 INSTALLED 1980

BROWER AV
(T393)
015 "DIA CIRC CONCR
LEN=0030 INSTALLED 1980
2 0 46062 0 00 0123+22
OAKLAND AV
(T463)
LENGTH(AH 1203 BK 2442)
HIGHLAND AV
(T303)

048"H 48"W CONCR ARCH
LEN=0050 INSTALLED 1980
BMSSEN 46/4002/0040/0950
0 0 00000 0 00 0000+00
CROSSMANS RUN
BMSBG 46/4002/0040/0950

2 0 46062 0 00 0103+35
GREENTREE RD
(T409)

LENGTH(AH 2442 BK 3040)
018 "DIA CIRC METAL
LEN=0060 INSTALLED 1980

036 "DIA CIRC CONCR
LEN=0050 INSTALLED 1980

036 "DIA CIRC METAL
LEN=0034 INSTALLED 1980

LONGFORD RD

EXTRACT DATE: 12/28/2024 ROADWAY MANAGEMENT SYSTEM PAGE NUMBER: 751
PRINT DATE: 12/30/2024 SLD COUNTY/SR - ANNUAL PRINT COUNTY: MONTGOMERY

DIR: B TOTAL LEN: 6.839 MI.
LEFT MUN: UPPER PROVIDENCE T

DIST: 06-4 SR: 4002
RIGHT MUN: UPPER PROVIDENCE T

(T399) 0030/0471

2 0 46062 0 00 0067+42 007336 FT

HUDSON DR

(TWP)

HUDSON DR

(TWP)

0030/0000

0024/1630

2 0 46062 0 00 0055+18 005623 FT

FAIRMONT BL

(TWP)

0024/0000

HOLLOW RD

(T403)

0020/0900

SUMMIT DR

(T553)

0020/0429

003220 FT

MACDADE RD

(T419)

0010/2377

2 0 46062 0 00 0000+00 000000 FT

COLLEGEVILLE RD

(SR0029 SEG 0020/0000) 0010/0000

0030/0471 (T399)

048" DIA CIRC METAL

0030/0165 LEN=0050 INSTALLED 1998

007336 FT YOCUM RD

(T444)

0030/0000 LENGTH(AH 3040 BK 1713)

ANDERSON RD

0024/1262 (T492)

EDEN BL

005623 FT (TWP)

0024/0000 LENGTH(AH 1713 BK 2403)

048"H 00"W MULT CONCR

0020/2327 LEN=0200 INSTALLED 1980

(APRA) COMMERCE PARK RD

HOLLOW RD

0020/0900 (T403)

024"H 00"W MULT CONCR

0020/0762 LEN=0040 INSTALLED 1980

003220 FT 2 0 46062 0 00 0032+30

SUNSET AV

(T446)

0020/0000 LENGTH(AH 2403 BK 3220)

MEADOWVIEW LN

0010/1344 (TWP)

WHITAKER AV

0010/0606 (T305)

NC EGYPT RD

COLLEGEVILLE RD

000000 FT (SR0029 SEG 0020/0000)

MFC BEGIN = C

0010/0000 LENGTH(AH 3220 BK 0000)

EXTRACT DATE: 12/28/2024 ROADWAY MANAGEMENT SYSTEM PAGE NUMBER: 750
PRINT DATE: 12/30/2024 SLD COUNTY/SR - ANNUAL PRINT COUNTY: MONTGOMERY
DIR: N TOTAL LEN: .963 MI. DIST: 06-4 SR: 3202
LEFT MUN: UPPER MERION T RIGHT MUN: UPPER MERION T



005087 FT
INTER-AHD SCHUYLKILL EX
0014/2674 (SR0076 SEG 3274/0792)
CONSOLIDATED RAIL CORPO
0014/2276 OVERPASS IS RR X-ING
0014/2199 BMS EN 46/3202/0014/2166

EXTRACT DATE: 12/28/2024 ROADWAY MANAGEMENT SYSTEM PAGE NUMBER: 749
PRINT DATE: 12/30/2024 SLD COUNTY/SR - ANNUAL PRINT COUNTY: MONTGOMERY

DIR: N TOTAL LEN: .963 MI. DIST: 06-4 SR: 3202
LEFT MUN: UPPER MERION T RIGHT MUN: UPPER MERION T

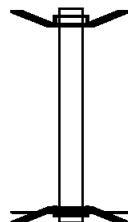
LTH AH 002674 BK 004486 000000 FT
7015/0000

LTH AH 004486 BK 000000 000000 FT
7011/0000

		0 0 00000 0 00 0000+00
		ABRAMS RUN
0014/2166		BMSBG 46/3202/0014/2166
		TRAIL
0014/2141		OP ID 46/0076/3274/0290
		018 "DIA CIRC CONCR
0014/2013		LEN=0040 INSTALLED UNKN
0014/0821		024 "DIA CIRC CONCR
		LEN=0070 INSTALLED 2001
0014/0656		024 "DIA CIRC CONCR
		LEN=0065 INSTALLED 2001
		018 "DIA CIRC CONCR
0014/0546		LEN=0060 INSTALLED 2001
		018 "DIA CIRC CONCR
0014/0233		LEN=0060 INSTALLED 2001
002413 FT		0 0 00000 0 00 0000+00
		ACCESS RD
		(GOVT)
0014/0000		LENGTH (AH 2674 BK 2413)
		SIGN: CANTILEVER
0010/2283		BMSID 46/3202/0010/2283
		S. WARNER RD
0010/1335		OP ID 46/3100/0020/0000
		024 "DIA CIRC CONCR
0010/1285		LEN=0035 INSTALLED 2001
		RAMR Q RD
0010/1090		(SR8047 SEG 0750/3013)
		DEVON PARK DRIVE
0010/0625		OP ID 46/3101/0010/0000
		036 "DIA CIRC CONCR
0010/0605		LEN=0070 INSTALLED 2001
		024 "H 36 "W ELLIP CONC
0010/0530		LEN=0120 INSTALLED 2001
		RAMP 'P' (NB)
0010/0235		OP ID 15/8047/0710/0063
		RAMP 'O' (NB)
0010/0143		OP ID 15/8047/0700/0318
		024 "DIA CIRC CONCR
0010/0125		LEN=0075 INSTALLED 2001
000000 FT		0 0 00000 0 00 0000+00
		NC RAMP L COLLECTOR RD
INTER-BK		RAMP L COLLECTOR RD
		(SR1202 SEG 0010/2115)
		MFC BEGIN = B
		BK-CHESTER (15)
0010/0000		LENGTH (AH 2413 BK 0000)

EXTRACT DATE: 12/28/2024 ROADWAY MANAGEMENT SYSTEM PAGE NUMBER: 748
 PRINT DATE: 12/30/2024 SLD COUNTY/SR - ANNUAL PRINT COUNTY: MONTGOMERY
 DIR: B TOTAL LEN: .044 MI. DIST: 06-4 SR: 3110
 LEFT MUN: UPPER MERION T RIGHT MUN: UPPER MERION T

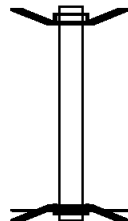
000230 FT
 000000 FT



000230 FT BMS EN 46/3110/0010/0000
 INTER-AHD WEADLEY RD
 0010/0230 (T580)
 000000 FT 0 0 00000 0 00 0000+00
 NC WEADLEY RD
 INTER-BK WEADLEY RD
 (T580)
 SCHUYLK EXWY (EB)
 BMSBG 46/3110/0010/0000
 MFC BEGIN = E
 0010/0000 LENGTH(AH 0230 BK 0000)

EXTRACT DATE: 12/28/2024 ROADWAY MANAGEMENT SYSTEM PAGE NUMBER: 747
 PRINT DATE: 12/30/2024 SLD COUNTY/SR - ANNUAL PRINT COUNTY: MONTGOMERY
 DIR: B TOTAL LEN: .016 MI. DIST: 06-4 SR: 3106
 LEFT MUN: WEST CONSHOHOCKEN B RIGHT MUN: WEST CONSHOHOCKEN B

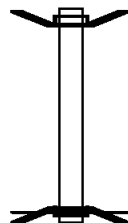
000087 FT
 000000 FT



000087 FT BMS EN 46/3106/0010/0000
 INTER-AHD SPRING GARDEN ST
 0010/0087 (BORO)
 000000 FT 0 0 00000 0 00 0000+00
 NC SP SPRING GARDEN ST
 INTER-BK SPRING GARDEN ST
 (BORO)
 SCHUYLK EXWY
 BMSBG 46/3106/0010/0000
 MFC BEGIN = E
 0010/0000 LENGTH(AH 0087 BK 0000)

EXTRACT DATE: 12/28/2024 ROADWAY MANAGEMENT SYSTEM PAGE NUMBER: 746
 PRINT DATE: 12/30/2024 SLD COUNTY/SR - ANNUAL PRINT COUNTY: MONTGOMERY
 DIR: B TOTAL LEN: .021 MI. DIST: 06-4 SR: 3104
 LEFT MUN: BRIDGEPORT B RIGHT MUN: BRIDGEPORT B

000112 FT
 000000 FT

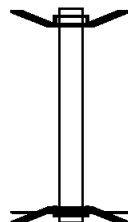


000112 FT BMS EN 46/3104/0010/0000
 INTER-AHD BORO LINE RD
 0010/0112 (BORO)
 000000 FT 0 0 00000 0 00 0000+00
 NC BORO LINE RD
 INTER-BK BORO LINE RD
 (BORO)
 US 202 (NB)
 BMSBG 46/3104/0010/0000
 MFC BEGIN = E
 0010/0000 LENGTH(AH 0112 BK 0000)

EXTRACT DATE: 12/28/2024 ROADWAY MANAGEMENT SYSTEM PAGE NUMBER: 745
 PRINT DATE: 12/30/2024 SLD COUNTY/SR - ANNUAL PRINT COUNTY: MONTGOMERY
 DIR: B TOTAL LEN: .038 MI. DIST: 06-4 SR: 3102
 LEFT MUN: UPPER MERION T RIGHT MUN: UPPER MERION T

000198 FT

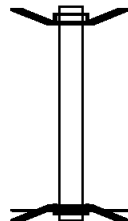
000000 FT



000198 FT BMS EN 46/3102/0010/0000
 INTER-AHD GYPSY LN
 0010/0198 (T711)
 000000 FT 0 0 00000 0 00 0000+00
 NC GYPSY LN
 INTER-BK GYPSY LN
 (T711)
 SCHUYLK EXWY (EB)
 BMSBG 46/3102/0010/0000
 MFC BEGIN = E
 0010/0000 LENGTH(AH 0198 BK 0000)

EXTRACT DATE: 12/28/2024 ROADWAY MANAGEMENT SYSTEM PAGE NUMBER: 744
 PRINT DATE: 12/30/2024 SLD COUNTY/SR - ANNUAL PRINT COUNTY: MONTGOMERY
 DIR: B TOTAL LEN: .085 MI. DIST: 06-4 SR: 3101
 LEFT MUN: UPPER MERION T RIGHT MUN: UPPER MERION T

000450 FT
 000000 FT



000450 FT BMS EN 46/3101/0010/0000
 INTER-AHD DEVON PARK DR
 0010/0450 (T503)
 000000 FT 0 0 00000 0 00 0000+00
 NC DE VON PARK DR
 INTER-BK DEVON PARK DR
 (T503)
 RAMP Q (EB)
 BMSBG 46/3101/0010/0000
 MFC BEGIN = E
 0010/0000 LENGTH(AH 0450 BK 0000)

EXTRACT DATE: 12/28/2024 ROADWAY MANAGEMENT SYSTEM PAGE NUMBER: 743
PRINT DATE: 12/30/2024 SLD COUNTY/SR - ANNUAL PRINT COUNTY: MONTGOMERY

DIR: B TOTAL LEN: .057 MI. DIST: 06-4 SR: 3100
LEFT MUN: UPPER MERION T RIGHT MUN: UPPER MERION T

000301 FT

000216 FT

000216 FT

000000 FT



000301 FT BMS EN 46/3100/0020/0000
INTER-AHD WARNER RD
0020/0085 (T300)
000216 FT O O 00000 0 00 0000+00
NC S WARNER RD
INTER-BK WARNER RD
(T300)
RAMP Q (EB)
BMSBG 46/3100/0020/0000
LTH AH 000085 BK 000100
0020/0000
000216 FT LTH AH 000100 BK 000216
7012/0000 BMS EN 46/3100/0010/0000
INTER-AHD WARNER RD
0010/0216 (T300)
000000 FT O O 00000 0 00 0000+00
NC WA WARNER RD
INTER-BK WARNER RD
(T300)
RAMP F1 (SB)
BMSBG 46/3100/0010/0000
MFC BEGIN = D
0010/0000 LENGTH(AH 0216 BK 0000)

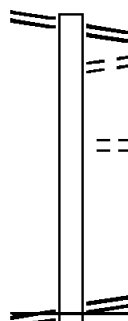
EXTRACT DATE: 12/28/2024 ROADWAY MANAGEMENT SYSTEM PAGE NUMBER: 742
PRINT DATE: 12/30/2024 SLD COUNTY/SR - ANNUAL PRINT COUNTY: MONTGOMERY

DIR: B TOTAL LEN: .280 MI. DIST: 06-4 SR: 3063
LEFT MUN: UPPER MERION T RIGHT MUN: UPPER MERION T

SWEDELAND RD 001481 FT
(SR3041 SEG 0012/0250) 0010/1481

000000 FT

TRINITY LN
(SR0320 SEG 0040/1113) 0010/0000



001481 FT SWEDELAND RD
0010/1481 (SR3041 SEG 0012/0250)
TO 3041/0012 SH
0010/1394 (CONN)

0010/0760 CREST WAY RD
(TB31)

000000 FT 1 0 00201 0 00 0385+10
HOLSTEIN RD
(SR0320 SEG 0040/1113)

NC TRINITY LN
MFC BEGIN = E
0010/0000 LENGTH(AH 1481 BK 0000)

EXTRACT DATE: 12/28/2024 ROADWAY MANAGEMENT SYSTEM PAGE NUMBER: 741
PRINT DATE: 12/30/2024 SLD COUNTY/SR - ANNUAL PRINT COUNTY: MONTGOMERY

DIR: B TOTAL LEN: .483 MI. DIST: 06-4 SR: 3061
LEFT MUN: LOWER MERION T RIGHT MUN: LOWER MERION T

	002552 FT		002552 FT	INTER-AHD	CONSHOHOCKEN STATE RD (SR0023 SEG 0360/1653) CONSHOHOCKEN STATE RD (TWP)
MONTGOMERY AV (TWP)	0010/2552	==	0010/2552		
HIGHLAND AV (TWP)	0010/2056	==			
CYNWYD RD (TWP)	0010/1707	==			
		==	0010/1651	CYNWYD RD (TWP)	
CHESTNUT AV (TWP)	0010/1500	==	0010/1308	018 "DIA CIRC CONCR LEN=0032 INSTALLED UNKN UNION AV (TWP)	
		==	0010/1305		
ABERDALE RD (TWP)	0010/0956	==	0010/0850	015 "DIA CIRC CONCR LEN=0031 INSTALLED UNKN	
BALWYN PL (TWP)	0010/0715	==			
		==	0010/0100	018 "DIA CIRC CONCR LEN=0075 INSTALLED UNKN	
	000000 FT	==	000000 FT	2 0 46201 0 00 0161+42 VILLAGE: BALA CYNWYDD NC BA CITY AV (SR0001 SEG 0050/2830) (SR0001 SEG 0051/2834)	
		==	0010/0000	MFC BEGIN = E LENGTH(AH 2552 BK 0000)	

EXTRACT DATE: 12/28/2024 ROADWAY MANAGEMENT SYSTEM PAGE NUMBER: 740
PRINT DATE: 12/30/2024 SLD COUNTY/SR - ANNUAL PRINT COUNTY: MONTGOMERY

DIR: B TOTAL LEN: 1.148 MI. DIST: 06-4 SR: 3060
LEFT MUN: PLYMOUTH T RIGHT MUN: PLYMOUTH T

	006061 FT		006061 FT	GERMANTOWN PK
			0020/3384	(SR3053 SEG 0141/3250)
			0020/3345	018 "DIA CIRC CONCR
				LEN=0035 INSTALLED UNKN
			0020/2530	GAWAIN RD
				(TWP)
			0020/1604	WALNUT LN
				(TWP)
WHITES RD			0020/1150	LOCUST LN
(TWP)	0020/1440			(TWP)
			0020/0721	OAK LN
				(TWP)
	002677 FT		002677 FT	0 0 00000 0 00 0000+00
				PLYMOUTH RD
			0020/0000	(SR3007 SEG 0070/1465)
				LENGTH(AH 3384 BK 2677)
			0010/1515	SEBASTIAN LN
				(PRDR)
GRAVERS RD			0010/0741	GRAVERS RD
(TWP)	0010/0741			(TWP)
			0010/0730	015 "DIA CIRC CONCR
				LEN=0035 INSTALLED UNKN
			0010/0012	015 "DIA CIRC CONCR
				LEN=0035 INSTALLED 2000
			NC JO	HNSON RD
0 0 00000 0 00 0000+00 000000 FT			000000 FT	BELVOIR RD
BELVOIR RD				(SR3017 SEG 0020/1227)
(SR3017 SEG 0020/1227) 0010/0000			0010/0000	MFC BEGIN = E
				LENGTH(AH 2677 BK 0000)

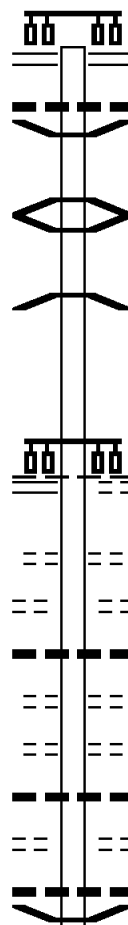
JOSHUA RD
(SR3011 SEG 0050/0000) 005436 FT
0042/1301

004135 FT

NORTH LN
(SR3015 SEG 0010/0000) 0042/0000

LIME ST
(T344) 0032/2135

WALNUT ST
(BORO) 0032/0850



007773 FT
0042/1301

0042/1059
0042/1049

0042/0993
0042/0722

0042/0707

006472 FT

0042/0000

0032/2534

0032/2135

0032/1987

0032/1682

0032/1301

0032/1288

0032/0850

0032/0503

0032/0489

BARREN HILL RD
(SR3011 SEG 0050/0000)

012"H 00"W MULT METAL
LEN=0025 INSTALLED 1980
BMSSEN 46/3058/0042/0993
0 00000 0 0 0000+00

SPRING MILL CREEK
BMSBG 46/3058/0042/0993
BMSSEN 46/3058/0042/0707
0 00000 0 0 0000+00

MILL RACE TO SCHUYLKILL
BMSBG 46/3058/0042/0707

0 0 00000 0 00 0000+00
STATION AV
(T483)

WHITEMARSH
CONSHOHOCKEN B
LENGTH(AH 1301 BK 3303)

LEE ST
(T342)
QUAKER PARK DR
(PRDR)
018 " DIA CIRC METAL
LEN=0026 INSTALLED 1980
SANDY ST

(T354)
RIGHTER ST
(T353)
018 " DIA CIRC METAL
LEN=0030 INSTALLED 1980
WALNUT ST
(T499)

048"H 60"W CON BOX CUL
LEN=0035 INSTALLED 1980
BMSSEN 46/3058/0032/0478

EXTRACT DATE: 12/28/2024 ROADWAY MANAGEMENT SYSTEM PAGE NUMBER: 738
PRINT DATE: 12/30/2024 SLD COUNTY/SR - ANNUAL PRINT COUNTY: MONTGOMERY

DIR: B TOTAL LEN: 1.472 MI. DIST: 06-4 SR: 3058
LEFT MUN: CONSHOHOCKEN B RIGHT MUN: CONSHOHOCKEN B

0 0 00000 0 00 0000+00 000832 FT
HECTOR ST
(BORO) 0032/0000

LTH AH 000100 BK 000832 000832 FT
7023/0000

000000 FT

0 00000 0 0 0000+00
TRIB OF SCHUYLKILL RIVE
BMSBG 46/3058/0032/0478
JONES ST
(BORO)
0032/0478
0032/0404
003169 FT
MFC BEGIN = C
5 0032/0000 LENGTH(AH 3303 BK 2337)
NC HECTOR ST
LC TO APPLE ST
(CONN)
0022/2246 018 " DIA CIRC METAL
0022/2126 LEN=0025 INSTALLED 1980
LC TO ELM ST
(CONN)
0022/2090 ELM ST
(BORO)
0022/1961 CHERRY ST
(BORO)
0022/1597 018 " DIA CIRC CONCR
0022/1223 LEN=0025 INSTALLED UNKN
018 " DIA CIRC CONCR
0022/1184 LEN=0025 INSTALLED UNKN
024 " DIA CIRC CONCR
0022/1055 LEN=0030 INSTALLED UNKN
POPLAR ST
(BORO)
0022/0743 018 " DIA CIRC CONCR
0022/0128 LEN=0010 INSTALLED UNKN
000832 FT 0 0 00000 0 00 0000+00
ASH ST
(BORO)
MFC BEGIN = C
5 0022/0000 LENGTH(AH 2337 BK 0832)
HARRY ST
(BORO)
0012/0316 0 0 00000 0 00 0000+00
000000 FT NC ELM ST
FAYETTE ST
(SR3016 SEG 0061/0000)
(SR3016 SEG 0060/0000)
INTER-BK NEW ELM ST
(SR3013 SEG 0010/0000)
MFC BEGIN = C
5 0012/0000 LENGTH(AH 0832 BK 0000)

EXTRACT DATE: 12/28/2024 ROADWAY MANAGEMENT SYSTEM PAGE NUMBER: 737
PRINT DATE: 12/30/2024 SLD COUNTY/SR - ANNUAL PRINT COUNTY: MONTGOMERY

DIR: N TOTAL LEN: .032 MI. DIST: 06-4 SR: 3057
LEFT MUN: LOWER MERION T RIGHT MUN: LOWER MERION T

LANCASTER AV 000171 FT
(SR0030 SEG 0010/0222)
(SR0030 SEG 0011/0213)

LANCASTER AV
(SR0030 SEG 0010/0222)
(SR0030 SEG 0011/0213) 0011/0171

1 0 00516 0 00 0000+00 000000 FT
NC COUNTY LINE RD

COUNTY LINE RD INTER-BK
(SR1001 SEG 0081/1909)

MFC BEGIN = C
BK-DELAWARE (23)

LENGTH(AH 0171 BK 0000) 0011/0000

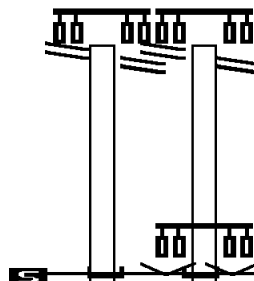
000123 FT LANCASTER AV
(SR0030 SEG 0011/0213)
(SR0030 SEG 0010/0222)

LANCASTER AV
(SR0030 SEG 0011/0213)
(SR0030 SEG 0010/0222)
0010/0123 1 0 00516 0 00 0000+00
000000 FT
VILLAGE: BRYN MAWR19010
NC COUNTY LINE RD

INTER-BK COUNTY LINE RD
(SR1001 SEG 0080/1865)

MFC BEGIN = C
BK-DELAWARE (23)

LENGTH(AH 0123 BK 0000) 0010/0000



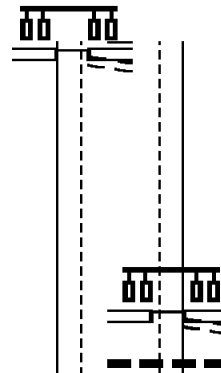
EXTRACT DATE: 12/28/2024 ROADWAY MANAGEMENT SYSTEM PAGE NUMBER: 736
PRINT DATE: 12/30/2024 SLD COUNTY/SR - ANNUAL PRINT COUNTY: MONTGOMERY
DIR: E TOTAL LEN: .428 MI. DIST: 06-4 SR: 3056
LEFT MUN: PLYMOUTH T RIGHT MUN: PLYMOUTH T

RIDGE PK
(CNTY)
CHEMICAL RD
(SR3015 SEG 0040/0342)
(SR3015 SEG 0041/0342)
NORTH LN
(SR3015 SEG 0041/0342)
(SR3015 SEG 0040/0342)

COLWELL LN
(TWP)

INTER-AHD

002259 FT
0011/2259



002232 FT
INTER-AHD

RIDGE PK
(CNTY)
CHEMICAL RD
(SR3015 SEG 0040/0342)
(SR3015 SEG 0041/0342)
NORTH LN
(SR3015 SEG 0041/0342)
(SR3015 SEG 0040/0342)

0010/2232
0010/2135

COLWELL LN
(TWP)
048" DIA CIRC CONCR
LEN=0030 INSTALLED UNKN

EXTRACT DATE: 12/28/2024 ROADWAY MANAGEMENT SYSTEM PAGE NUMBER: 735
PRINT DATE: 12/30/2024 SLD COUNTY/SR - ANNUAL PRINT COUNTY: MONTGOMERY

DIR: E TOTAL LEN: .428 MI. DIST: 06-4 SR: 3056
LEFT MUN: PLYMOUTH T RIGHT MUN: PLYMOUTH T

FROM 3015/0041 SH
(CONN)
(APRA) PECO ENERGY CO 0011/2117
PECO DR
(PRDR) 0011/1856
018 "DIA CIRC CONCR
LEN=0030 INSTALLED UNKN 0011/1853

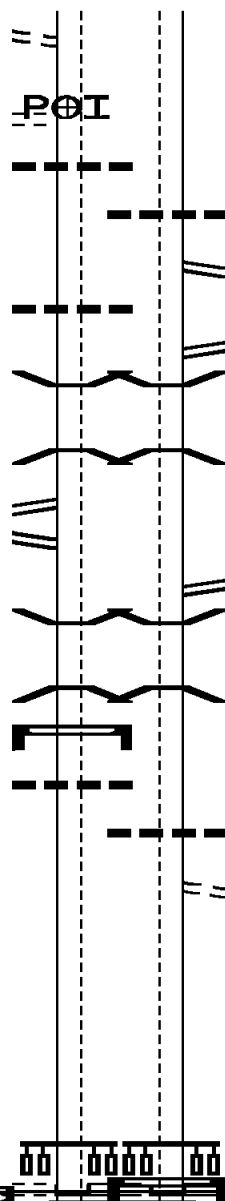
018 "DIA CIRC METAL
LEN=0030 INSTALLED UNKN 0011/1255

BMS EN 46/3056/0010/0885 0011/1146
0 0 00000 0 00 0000+00
RAMP SB (WB)
BMS BG 46/3056/0010/0885 0011/0885
RAMP E RD
(SR8014 SEG 0500/0000) 0011/0813
RAMP D RD
(SR8014 SEG 0510/1074) 0011/0710

BMS EN 46/3056/0010/0445 0011/0620
0 0 00000 0 00 0000+00
ACCESS ROAD
BMS BG 46/3056/0010/0445 0011/0445
SIGN: CENTER MOUNTD
BMS ID 46/3056/0011/0395 0011/0395
018 "DIA CIRC CONCR
LEN=0030 INSTALLED UNKN 0011/0235

0 0 00000 0 00 0000+00 000000 FT
NC RIDGE PK
ALAN WOOD RD
(TWP)
ALAN WOOD RD
(SR3018 SEG 0020/3765)

RIDGE PK INTER-BK
(CNTY)
MFC BEGIN = B
LENGTH(AH 2259 BK 0000) 0011/0000



0010/1765 024 "DIA CIRC METAL
LEN=0045 INSTALLED UNKN
RAMP A RD
0010/1395 (SR8014 SEG 0010/1595)

0010/1213 RAMP B RD
0010/1146 (SR8014 SEG 0020/0000)
BMS EN 46/3056/0010/0885
0 0 00000 0 00 0000+00
RAMP SB (WB)
0010/0885 BMS BG 46/3056/0010/0885

0010/0695 RAMP C RD
0010/0620 (SR8014 SEG 0250/0000)
BMS EN 46/3056/0010/0445
0 0 00000 0 00 0000+00
ACCESS ROAD
0010/0445 BMS BG 46/3056/0010/0445

0010/0225 018 "DIA CIRC METAL
LEN=0030 INSTALLED UNKN
FROM 3018/0020 SH
0010/0139 (CONN)
000000 FT 0 0 00000 0 00 0000+00
SIGN: CANTILEVER
BMS ID 46/3056/0010/0000
NC RIDGE PK
ALAN WOOD RD
(TWP)
ALAN WOOD RD
(SR3018 SEG 0020/3765)

INTER-BK RIDGE PK
(CNTY)
MFC BEGIN = B
LENGTH(AH 2232 BK 0000) 0010/0000

EXTRACT DATE: 12/28/2024 ROADWAY MANAGEMENT SYSTEM PAGE NUMBER: 734
PRINT DATE: 12/30/2024 SLD COUNTY/SR - ANNUAL PRINT COUNTY: MONTGOMERY

DIR: B TOTAL LEN: .812 MI. DIST: 06-4 SR: 3055
LEFT MUN: BRIDGEPORT B RIGHT MUN: BRIDGEPORT B

004288 FT
FOURTH ST
(SR0023 SEG 0224/0000) 0020/2713

UNKNOWN AL
(BORO) 0020/2435

RAMBO ST
(BORO) 0020/2165



004288 FT
INTER-AHD FORD ST
(BORO)
FOURTH ST
(SR0023 SEG 0224/0000)
0020/2713
024 "DIA CIR PLASTIC
LEN=0030 INSTALLED UNKN
UNKNOWN AL
(BORO)
0020/2560
024 "DIA CIRC CONCR
LEN=0030 INSTALLED UNKN
RAMBO ST
(BORO)
0020/2190
0020/2165

EXTRACT DATE: 12/28/2024 ROADWAY MANAGEMENT SYSTEM PAGE NUMBER: 733
PRINT DATE: 12/30/2024 SLD COUNTY/SR - ANNUAL PRINT COUNTY: MONTGOMERY

DIR: B TOTAL LEN: .812 MI. DIST: 06-4 SR: 3055
LEFT MUN: BRIDGEPORT B RIGHT MUN: BRIDGEPORT B

UNKNOWN AL		0020/2138	018 "DIA CIRC METAL
(BORO)			LEN=0030 INSTALLED UNKN
DEPOT ST	0020/1829		
(BORO)	0020/1622		
FIFTH ST		0020/1538	UNION AV
(BORO)	0020/1479		(BORO)
SIXTH ST	0020/1127		
(BORO)	0020/0778	0020/0778	SEVENTH ST
SEVENTH ST			(BORO)
(BORO)		0020/0753	015 "DIA CIRC CONCR
UNNAMED AL			LEN=0034 INSTALLED UNKN
(BORO)	0020/0566		
EIGHTH ST	0020/0373		
(BORO)		0020/0018	018 "DIA CIRC METAL
1 0 00143 7 00 0015+79 001575 FT		001575 FT	LEN=0060 INSTALLED UNKN
MILL ST			
(BORO)			
NINTH ST			NINTH ST
(BORO)	0020/0000	0020/0000	(BORO)
			LENGTH(AH 2713 BK 1575)
UNNAMED AL		0010/1544	018 "DIA CIRC CONCR
(BORO)	0010/1374		LEN=0032 INSTALLED UNKN
GREEN ST	0010/0842	0010/0842	SCHOOL LN
(BORO)			(BORO)
		0010/0790	018 "DIA CIRC CONCR
TO 0202/0100 SH			LEN=0050 INSTALLED UNKN
(CONN)	0010/0150		
		0010/0030	018 "DIA CIRC CONCR
	000000 FT	000000 FT	LEN=0060 INSTALLED UNKN
			1 0 00143 7 00 0000+00
			VILLAGE: BRDGPRT B19406
			NC FOR
			CROOKED LN
			(SR3027 SEG 0030/3589)
DEKALB ST			DEKALB ST
(SR0202 SEG 0100/0000)	0010/0000	0010/0000	(SR0202 SEG 0100/0000)
			MFC BEGIN = D
			LENGTH(AH 1575 BK 0000)

EXTRACT DATE: 12/28/2024 ROADWAY MANAGEMENT SYSTEM PAGE NUMBER: 732
PRINT DATE: 12/30/2024 SLD COUNTY/SR - ANNUAL PRINT COUNTY: MONTGOMERY
DIR: B TOTAL LEN: .000 MI. DIST: 06-4 SR: 3054
LEFT MUN: PLYMOUTH T RIGHT MUN: PLYMOUTH T

000000 FT



000000 FT
7010/0000 LENGTH(AH 2568 BK 0000)

EXTRACT DATE: 12/28/2024 ROADWAY MANAGEMENT SYSTEM PAGE NUMBER: 731
PRINT DATE: 12/30/2024 SLD COUNTY/SR - ANNUAL PRINT COUNTY: MONTGOMERY
DIR: B TOTAL LEN: 4.672 MI. DIST: 06-4 SR: 3053
LEFT MUN: PLYMOUTH T RIGHT MUN: PLYMOUTH T

GERMANTOWN PK

024667 FT
INTER-AHD

024623 FT
INTER-AHD GERMANTOWN PK

EXTRACT DATE: 12/28/2024 ROADWAY MANAGEMENT SYSTEM PAGE NUMBER: 730
PRINT DATE: 12/30/2024 SLD COUNTY/SR - ANNUAL PRINT COUNTY: MONTGOMERY

DIR: B TOTAL LEN: 4.672 MI. DIST: 06-4 SR: 3053
LEFT MUN: PLYMOUTH T RIGHT MUN: PLYMOUTH T

(CNTY)			(CNTY)
SANDY HILL RD			SANDY HILL RD
(SR3009 SEG 0163/0380)			(SR3009 SEG 0163/0380)
	0141/3501		0140/3478
SANDY HILL RD			
(SR3009 SEG 0163/0341)			
(SR3009 SEG 0162/0456)			
	0141/3363		
JOHNSON RD			
(SR3060 SEG 0020/3384)			
WALTON RD			WALTON RD
(SR3012 SEG 0030/0000)			(SR3012 SEG 0030/0000)
	0141/2757		0140/2788
018 "DIA CIRC CONCR			
LEN=0005 INSTALLED UNKN	0141/2755		
024 "DIA CIRC CONCR			
LEN=0030 INSTALLED UNKN	0141/2400		
RED ROWEN LN			RED ROWEN LN
(TWP)	0141/2307		(TWP)
024 "DIA CIRC CONCR			
LEN=0025 INSTALLED UNKN	0141/2163		
PLYMOUTH HILL CONDO DR			PLYMOUTH HILL CONDO DR
(PRDR)	0141/2049		(PRDR)
	0141/1852		0140/2065
018 "DIA CIRC CONCR			
LEN=0030 INSTALLED UNKN	0141/1211		0140/1712
			0140/1285
018 "DIA CIRC CONCR			0140/1219
LEN=0025 INSTALLED UNKN			
(APRA) PLYMOUTH MEETING			ATRIUM WY
HICKORY RD			(TWP)
(TWP)	0141/1018		(APRA) PLYMOUTH MEETING
			HICKORY RD
			(TWP)
018 "DIA CIRC CONCR			018 "DIA CIRC CONCR
LEN=0030 INSTALLED UNKN	0141/0710		LEN=0032 INSTALLED UNKN
018 "DIA CIRC CONCR			
LEN=0025 INSTALLED UNKN	0141/0535		
024 "DIA CIRC CONCR			
LEN=0030 INSTALLED UNKN	0141/0290		
1 0 00145 0 00 0211+28 021166 FT			021145 FT 1 0 00145 0 00 0211+28
LAUNFALL RD			LAUNFALL RD
(TWP)			(TWP)
PLYMOUTH MEETING MALL D			PLYMOUTH MEETING MALL D
(TWP)			(TWP)

EXTRACT DATE: 12/28/2024 ROADWAY MANAGEMENT SYSTEM PAGE NUMBER: 729
PRINT DATE: 12/30/2024 SLD COUNTY/SR - ANNUAL PRINT COUNTY: MONTGOMERY

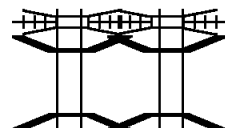
DIR: B TOTAL LEN: 4.672 MI. DIST: 06-4 SR: 3053
LEFT MUN: PLYMOUTH T RIGHT MUN: PLYMOUTH T

LENGTH(AH 3501 BK 3722) 0141/0000	5	5	0140/0000 LENGTH(AH 3478 BK 3701)
IRWINS LN			
(TWP)	0121/3579	==	
SIGN: CENTER MOUNTD			
BMSID 46/3053/0121/3225 0121/3225			
MIDDLE LN			
(TWP)	0121/3127	==	
SIGN: 4 CHORD TRUSS			0120/3049 018 "DIA CIRC CONCR
BMSID 46/3053/0120/2926 0121/2938			LEN=0025 INSTALLED UNKN
018 "DIA CIRC CONCR			SIGN: 4 CHORD TRUSS
LEN=0038 INSTALLED UNKN 0121/2875			BMSID 46/3053/0120/2926
018 "DIA CIRC CONCR			0120/2870 018 "DIA CIRC CONCR
LEN=0025 INSTALLED UNKN 0121/2706			LEN=0030 INSTALLED UNKN
PLYMOUTH RD			
(SR3007 SEG 0050/1426)			PLYMOUTH RD
			(SR3007 SEG 0050/1426)
BMSID 46/7276/9903/3343 0121/2613			0120/2616
0 0 00000 0 00 0000+00			0120/2525
I-276			BMSID 46/7276/9903/3343
BMSBG 46/7276/9903/3343 0121/2420			0 0 00000 0 00 0000+00
SIGN: 4 CHORD TRUSS			I-276
BMSID 46/3053/0120/2360 0121/2397			BMSBG 46/7276/9903/3343
TURNPIKE RAMP RD			SIGN: 4 CHORD TRUSS
(TNPK)			BMSID 46/3053/0120/2360
RAMP K RD			0120/2035 TURNPIKE RAMP RD
(SR8024 SEG 0260/0000) 0121/2020			(TNPK)
PA TPK (RAMP G)			
OP ID 46/7276/9903/3345 0121/1805			0120/1818 OP ID 46/7276/9903/3345
TURNPIKE RAMP RD			
(TNPK)			
OP ID 46/8024/0500/1070 0121/1475			0120/1489 OP ID 46/8024/0500/1070
7476 RP M&N			
OP ID 46/7276/9903/3347 0121/1354			0120/1361 OP ID 46/7276/9903/3347
TURNPIKE ACCESS RD			
(GOVT)			
OP ID 46/8024/0020/1015 0121/1178			0120/1178 OP ID 46/8024/0020/1015
RAMP B			RAMP B
			OP ID 46/8024/0020/1015
PENNDOT STOCKPILE 12			RAMP B RD
(GOVT)			(SR8024 SEG 0750/0865)
CONSOLIDATED RAIL CORPO			0120/0779 CORSONS LN
			(TWP)
			CONSOLIDATED RAIL CORPO

EXTRACT DATE: 12/28/2024 ROADWAY MANAGEMENT SYSTEM PAGE NUMBER: 728
PRINT DATE: 12/30/2024 SLD COUNTY/SR - ANNUAL PRINT COUNTY: MONTGOMERY

DIR: B TOTAL LEN: 4.672 MI. DIST: 06-4 SR: 3053
LEFT MUN: PLYMOUTH T RIGHT MUN: PLYMOUTH T

OVERPASS IS RR X-ING 0121/0656
BMSBN 46/3053/0120/0110 0121/0139
1 0 00145 0 00 0175+67
PLYMOUTH CREEK
BMSBG 46/3053/0120/0110 0121/0110



0120/0656 OVERPASS IS RR X-ING
0120/0139 BMSBN 46/3053/0120/0110
1 0 00145 0 00 0175+67
PLYMOUTH CREEK
BMSBG 46/3053/0120/0110
RETAINING WALL END
0120/0110 BMSID 46/3053/0120/0718
1 0 00145 0 00 0173+43
RETAINING WALL BEGIN
0120/0105 BMSID 46/3053/0120/0718
017444 FT MEETINGHOUSE BUSINESS C

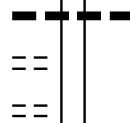
1 0 00145 0 00 0173+43 017444 FT
MEETINGHOUSE BUSINESS C
(PRDR)
CHEMICAL RD
(SR3015 SEG 0061/3138)
(SR3015 SEG 0060/3117)

MFC BEGIN = B
LENGTH(AH 3722 BK 1288) 0121/0000

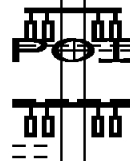


0120/0000 MFC BEGIN = B
0100/1208 LENGTH(AH 3701 BK 1288)
0100/1200 MEETINGHOUSE BUSINESS C
(PRDR)
036 "DIA CIRC CONCR
LEN=0043 INSTALLED UNKN

SIERRA RD
(TWP)
MEETINGHOUSE LN
(PRDR)
0100/1001
0100/0414
016156 FT

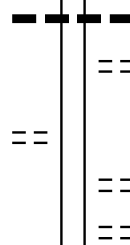


BUTLER PK
(CNTY)
0090/1207



016156 FT 1 0 00145 0 00 0160+30
(APRA) DANELLA CONSTRUCT
BUTLER PK
(CNTY)

1 0 00145 0 00 0148+27 014848 FT
ALDAN RD
(T502)
0090/0000



0100/0000 PLYMOUTH
0090/1275 WHITEMARSH T
0090/1207 LENGTH(AH 1288 BK 1308)
0090/0532 015 "DIA CIRC CONCR
0090/0431 LEN=0033 INSTALLED UNKN
014848 FT

0090/0532 018 "DIA CIRC CONCR
LEN=0035 INSTALLED UNKN
MARPLE LN
(TWP)

0090/0000 LENGTH(AH 1308 BK 1087)
0080/0726 MEETINGHOUSE RD
0080/0382 (T505)
(PRDR) BICENTENNIAL DR

EXTRACT DATE: 12/28/2024 ROADWAY MANAGEMENT SYSTEM PAGE NUMBER: 727
PRINT DATE: 12/30/2024 SLD COUNTY/SR - ANNUAL PRINT COUNTY: MONTGOMERY

DIR: B TOTAL LEN: 4.672 MI. DIST: 06-4 SR: 3053
LEFT MUN: WHITEMARSH T RIGHT MUN: WHITEMARSH T

MAYFLOWER RD
(T500)

013761 FT

0060/3525

EDMONDS RD
(T494)

0050/0864

CHESTNUT ST
(T340)

0040/2073

MITCHELL CT
(T631)

0040/1522

==
0080/0240 (PRDR)
013761 FT 1 0 00145 0 00 0137+16
S 0080/0000 LENGTH(AH 1087 BK 3567)
==
0060/2830 024"H 24"W ELLIP METAL
LEN=0050 INSTALLED 2019
(APRA) COLONIAL SCHOOL
POE 0060/2760 (PRDR) COLONIAL DR
==
0060/2130 FAIRWAY RD
(T554)
==
0060/1480 060"H 48"W CON BOX CUL
LEN=0040 INSTALLED UNKN
010194 FT 1 0 00145 0 00 0101+87
JOSHUA RD
(SR3014 SEG 0040/0000)
S 0060/0000 LENGTH(AH 3567 BK 1377)
018"DIA CIRC CONCR
LEN=0035 INSTALLED UNKN
==
0050/1250 FIRST AV
(T482)
==
0050/1043 036"DIA CIRC METAL
LEN=0035 INSTALLED UNKN
==
0050/1040
==
0050/0730 CENTER AV
(T351)
018"DIA CIRC CONCR
LEN=0297 INSTALLED UNKN
==
0050/0715 N WARNER RD
(T503)
==
0050/0334 008817 FT 1 0 00145 0 00 0087+57
S WARNER RD
(T504)
S 0050/0000 LENGTH(AH 1377 BK 2514)
==
0040/1814 ARBOUR BL
(T632)
==

EXTRACT DATE: 12/28/2024 ROADWAY MANAGEMENT SYSTEM PAGE NUMBER: 726
PRINT DATE: 12/30/2024 SLD COUNTY/SR - ANNUAL PRINT COUNTY: MONTGOMERY

DIR: B TOTAL LEN: 4.672 MI. DIST: 06-4 SR: 3053
LEFT MUN: WHITEMARSH T RIGHT MUN: WHITEMARSH T

KERPER RD
(T485)

0040/0748

006303 FT

CHURCH RD
(T336)

0030/1438

SUMMER HILL CT
(TWP)

0030/0103
004207 FT

001499 FT

000000 FT

0040/1116 WESTAWAY DR
(T574)

006303 FT 1 0 00145 0 00 0063+01
CRESCENT AV
(T583)

0040/0000 LENGTH(AH 2514 BK 2096)
018 " DIA CIRC METAL
0030/1855 LEN=0050 INSTALLED UNKN
018 " DIA CIR PLASTIC
0030/1550 LEN=0100 INSTALLED UNKN

004207 FT 1 0 00145 0 00 0042+22
THORNHILL DR
(T522)

0030/0000 LENGTH(AH 2096 BK 2708)

0020/0915 WHITEFIELD DR
(T669)

0020/0509 WHITEMARSH
001499 FT SPRINGFIELD T
1 0 00145 0 00 0014+99
THOMAS RD
(TWP)

0020/0000 LENGTH(AH 2708 BK 1499)

000000 FT 1 0 00145 0 00 0000+00
NC GER GERMANTOWN PK
NORTHWESTERN AV
(TWP)

INTER-BK GERMANTOWN AV
(CITY)

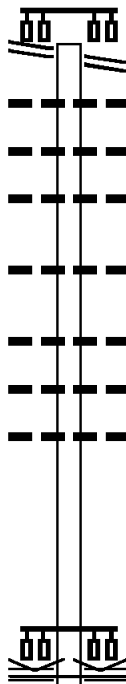
0010/0000 MFC BEGIN = B
LENGTH(AH 1499 BK 0000)

EXTRACT DATE: 12/28/2024 ROADWAY MANAGEMENT SYSTEM PAGE NUMBER: 725
PRINT DATE: 12/30/2024 SLD COUNTY/SR - ANNUAL PRINT COUNTY: MONTGOMERY

DIR: B TOTAL LEN: .605 MI. DIST: 06-4 SR: 3052
LEFT MUN: LOWER MERION T RIGHT MUN: LOWER MERION T

BELMONT AV 003195 FT
(SR3045 SEG 0040/0000) 0010/3195

000000 FT



003195 FT BELMONT AV
0010/3195 (SR3045 SEG 0040/0000)
018 "DIA CIRC CONCR
0010/3162 LEN=0035 INSTALLED UNKN
018 "DIA CIRC CONCR
0010/3060 LEN=0050 INSTALLED UNKN
018 "DIA CIRC CONCR
0010/2990 LEN=0050 INSTALLED UNKN
030 "DIA CIRC CONCR
0010/2363 LEN=0030 INSTALLED UNKN
030 "DIA CIRC CONCR
0010/1630 LEN=0031 INSTALLED UNKN
030 "DIA CAST IRON
0010/1192 LEN=0030 INSTALLED UNKN
018 "DIA CIRC CONCR
0010/0921 LEN=0045 INSTALLED UNKN
000000 FT 2 0 46202 0 00 0000+00
VILLAGE: L. MERION
NC ROCKHILL RD
CONSHOHOCKEN STATE RD
(SR0023 SEG 0340/0000)
MFC BEGIN = C
0010/0000 LENGTH(AH 3195 BK 0000)

DIR: B TOTAL LEN: .995 MI. DIST: 06-4 SR: 3050
LEFT MUN: LOWER MERION T RIGHT MUN: LOWER MERION T

```
0010/0000 MFC BEGIN = C  
LENGTH(AH 1716 BK 0000)
```

EXTRACT DATE: 12/28/2024 ROADWAY MANAGEMENT SYSTEM PAGE NUMBER: 723
PRINT DATE: 12/30/2024 SLD COUNTY/SR - ANNUAL PRINT COUNTY: MONTGOMERY
DIR: B TOTAL LEN: .000 MI. DIST: 06-4 SR: 3049
LEFT MUN: LOWER MERION T RIGHT MUN: LOWER MERION T

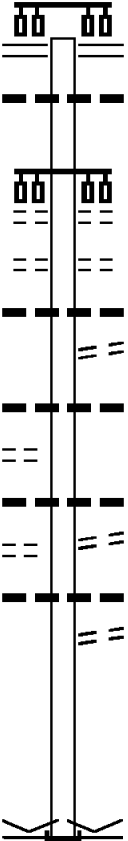
000000 FT
000000 FT



000000 FT
7020/0000 LENGTH(AH 0100 BK 0100)
000000 FT
7010/0000 LENGTH(AH 0100 BK 0000)

EXTRACT DATE: 12/28/2024 ROADWAY MANAGEMENT SYSTEM PAGE NUMBER: 722
PRINT DATE: 12/30/2024 SLD COUNTY/SR - ANNUAL PRINT COUNTY: MONTGOMERY

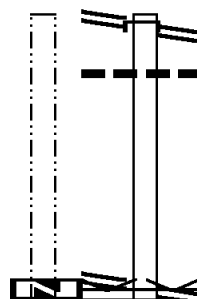
DIR: B TOTAL LEN: .347 MI. DIST: 06-4 SR: 3048
LEFT MUN: LOWER MERION T RIGHT MUN: LOWER MERION T

	001830 FT		001830 FT HAVERFORD RD (SR3043 SEG 0020/0019)
			0020/0467 018 "DIA CIRC CONCR LEN=0022 INSTALLED UNKN
	001363 FT		0020/0442 1 0 00719 0 00 0013+59 001363 FT ROCKGLEN RD (TWP)
			5 0020/0000 LENGTH(AH 0467 BK 1363) TRENT RD
			0010/1127 (TWP)
			030 "DIA CIRC CONCR LEN=0104 INSTALLED UNKN
			0010/0739 HENLEY RD (TWP)
			0010/0669 018 "DIA CIRC CONCR LEN=0040 INSTALLED UNKN
			0010/0665
HENLEY RD (TWP)	0010/0658		
			0010/0417 018 "DIA CIRC CONCR LEN=0045 INSTALLED UNKN
HARROGATE RD (TWP)	0010/0407		0010/0407 HARROGATE RD (TWP)
			0010/0372 018 "DIA CIRC CONCR LEN=0040 INSTALLED UNKN
			0010/0130 CROSSHILL RD (TWP)
	000000 FT		000000 FT 1 0 00719 0 00 0000+00 VILLAGE: PENN WYNNE
			NC MANOA RD INTER-BK MANOA RD (SR1002 SEG 0060/2072) MFC BEGIN = D BK-DELAWARE (23)
			5 0010/0000 LENGTH(AH 1363 BK 0000)

EXTRACT DATE: 12/28/2024 ROADWAY MANAGEMENT SYSTEM PAGE NUMBER: 721
 PRINT DATE: 12/30/2024 SLD COUNTY/SR - ANNUAL PRINT COUNTY: MONTGOMERY

DIR: N TOTAL LEN: .124 MI. DIST: 06-4 SR: 3047
 LEFT MUN: LOWER MERION T RIGHT MUN: LOWER MERION T

LTH AH 000100 BK 000000 000000 FT
 7011/0000



INTER-AHD RAILROAD AV
 (TWP)
 COUNTY LINE RD
 (SR1009 SEG 0030/1119)
 COUNTY LINE RD
 (SR1009 SEG 0030/1119)
 0010/0654 018 " DIA CIRC CONCR
 0010/0289 LEN=0023 INSTALLED 1980
 000000 FT 2 0 46163 0 00 0000+00
 VILLAGE: BRYN MAWR
 BRYN MAWR AV
 (SR3038 SEG 0010/0056)
 NC W OLD RAILROAD AV
 BRYN MAWR AV
 (SR3038 SEG 0010/0056)
 MFC BEGIN = E
 0010/0000 LENGTH(AH 0654 BK 0000)

EXTRACT DATE: 12/28/2024 ROADWAY MANAGEMENT SYSTEM PAGE NUMBER: 720
PRINT DATE: 12/30/2024 SLD COUNTY/SR - ANNUAL PRINT COUNTY: MONTGOMERY

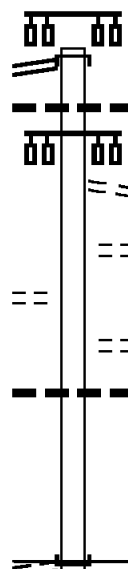
DIR: B TOTAL LEN: .258 MI. DIST: 06-4 SR: 3046
LEFT MUN: LOWER MERION T RIGHT MUN: LOWER MERION T

001363 FT
ARGYLE RD
(SR3043 SEG 0040/0000) 0010/1363

SPRING AV
(TWP) 0010/0276

000000 FT

COUNTY LINE RD
(TWP) 0010/0000



001363 FT
INTER-AHD HAVERFORD RD
(SR3043 SEG 0040/0000)
0010/1363
0010/1310 036"H 24"W ELLIP METAL
LEN=0040 INSTALLED UNKN
0010/1177 BEECHWOOD RD
(TWP)
0010/0507 BEECHWOOD DR
(TWP)
0010/0081 HOMESTEAD RD
(TWP)
0010/0030 024"H 18"W ELLIP CONC
LEN=0038 INSTALLED UNKN
000000 FT 2 0 46150 0 00 0000+00
NC HAVERFORD RD
INTER-BK HAVERFORD RD
(SR1014 SEG 0010/2008)
MFC BEGIN = C
BK-DELAWARE (23)
0010/0000 LENGTH(AH 1363 BK 0000)

EXTRACT DATE: 12/28/2024 ROADWAY MANAGEMENT SYSTEM PAGE NUMBER: 719
PRINT DATE: 12/30/2024 SLD COUNTY/SR - ANNUAL PRINT COUNTY: MONTGOMERY
DIR: N TOTAL LEN: 1.638 MI. DIST: 06-4 SR: 3045
LEFT MUN: LOWER MERION T RIGHT MUN: LOWER MERION T

008649 FT



008650 FT
INTER-AHD GREEN LN
(TWP)

DIST: 06-4 SR: 3045
RIGHT MUN: LOWER MERION T

DIR: N TOTAL LEN: 1.638 MI. DIST: 06-4 SR: 3045
LEFT MUN: LOWER MERION T RIGHT MUN: LOWER MERION T

```

0 0 00000 0 00 0000+00
NO UNDERPASS INFORMATION
0020/2844 BMSBG 46/3045/0020/2844
018 "DIA CIRC CONCR
0020/2491 LEN=0033 INSTALLED 1980

    TRIB SCHUYLKILL RIVER
    STRUCTURE LENGTH 15 FT
0020/0100 BMSID 46/3045/0020/0100
018 "DIA CIRC CONCR
0020/0012 LEN=0100 INSTALLED 1980
001760 FT 2 0 46200 0 00 0017+07
    VILLAGE: CYNWYD
    RIGHTERS FERRY RD
    (TWP )

MFC BEGIN = C
0020/0000 LENGTH(AH 3192 BK 1760)

018 "DIA CIRC CONCR
0010/1688 LEN=0040 INSTALLED 1980
018 "DIA CIRC CONCR
0010/1314 LEN=0025 INSTALLED 1980
LLANBERRIS RD
0010/1266 (TWP )
SAINT ASAPHS RD
0010/0710 (TWP )

018 "DIA CIRC CONCR
0010/0053 LEN=0075 INSTALLED 1980
000000 FT 2 0 46200 0 00 0000+00
    VILLAGE: BALA CYNWYD
    NC BELMONT AV
    CITY AV
    (SR0001 SEG 0070/0000)
INTER-BK BELMONT AV
    (SR3005 SEG 0160/1537)
    MFC BEGIN = C
    BK-PHILADELPHIA (67)
0010/0000 LENGTH(AH 1760 BK 0000)

```

EXTRACT DATE: 12/28/2024 ROADWAY MANAGEMENT SYSTEM PAGE NUMBER: 716
PRINT DATE: 12/30/2024 SLD COUNTY/SR - ANNUAL PRINT COUNTY: MONTGOMERY

DIR: B TOTAL LEN: 2.802 MI. DIST: 06-4 SR: 3044
LEFT MUN: LOWER MERION T RIGHT MUN: LOWER MERION T

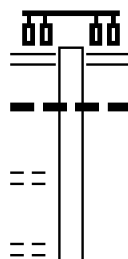
MERBROOK LN
(TWP)

LATCHS LN
(TWP)

014795 FT

0070/1805

0070/1187



014776 FT CITY AV
(SR0001 SEG 0031/0841)
(SR0001 SEG 0030/0829)
0070/2498 018 "DIA CIRC CONCR
0070/2495 LEN=0040 INSTALLED UNKN

EXTRACT DATE: 12/28/2024 ROADWAY MANAGEMENT SYSTEM PAGE NUMBER: 715
PRINT DATE: 12/30/2024 SLD COUNTY/SR - ANNUAL PRINT COUNTY: MONTGOMERY

DIR: B TOTAL LEN: 2.802 MI. DIST: 06-4 SR: 3044
LEFT MUN: LOWER MERION T RIGHT MUN: LOWER MERION T

BEACOM LN	0070/0817	==		
(TWP)				
HIGHLAND AV	0070/0368	==		
(TWP)				
2 0 46211 0 00 0026+64 012297 FT			012278 FT	
FORREST RD	0070/0000	==	5 0070/0000	LENGTH(AH 2498 BK 2674)
(TWP)				HONEYSUCKLE LN
HAZELHURST AV	0060/2265	==	0060/2265	(TWP)
(TWP)		==	0060/2082	018 "DIA CIRC CONCR
		---		LEN=0025 INSTALLED UNKN
BERKELEY RD	0060/1693	==		
(TWP)				
BEDFORD PL	0060/1365	==		
(TWP)		---	0060/1193	018 "DIA CIRC CONCR
		00 00		LEN=0030 INSTALLED UNKN
		==	0060/1086	BOWMAN AV
		==	0060/0801	(TWP)
				WICKFIELD RD
GLENWOOD RD	0060/0649	==		(TWP)
(TWP)				
KENILWORTH RD	0060/0404	==		
(TWP)		---	0060/0358	030"H 00"W MULT CONCR
				LEN=0030 INSTALLED UNKN
WINCHESTER RD	0060/0206	==		
(TWP)			009604 FT	LOWER MERION
2 0 46211 0 00 0000+00 009623 FT			5 0060/0000	NARBERTH B
ROCKLAND RD	0060/0000	==		LENGTH(AH 2674 BK 2963)
(BORO)		---	0050/2882	018 "DIA CIRC CONCR
				LEN=0030 INSTALLED UNKN
MERION AV	0050/2730	==		
(BORO)		==		
CHESTNUT AV	0050/2382	==		
(BORO)		---	0050/2289	SHORTRIDGE DR
			0050/2215	(TWP)
				018 "DIA CIRC CONCR
				LEN=0030 INSTALLED UNKN
		RBR		
		RBR	0050/2115	BMS EN 46/3044/0050/0389
				0 0 00000 0 00 0000+00
				P3
				EAST BRANCH INDIAN CREE

EXTRACT DATE: 12/28/2024 ROADWAY MANAGEMENT SYSTEM PAGE NUMBER: 714
PRINT DATE: 12/30/2024 SLD COUNTY/SR - ANNUAL PRINT COUNTY: MONTGOMERY

DIR: B TOTAL LEN: 2.802 MI. DIST: 06-4 SR: 3044
LEFT MUN: NARBERTH B RIGHT MUN: NARBERTH B

WOODSIDE AV
(BORO)

0050/2032

WYNNEWOOD AV
(BORO)
LC FROM WYNNEWOOD AV
(CONN)

0050/1291

0050/1222

006660 FT

WILLIAMS RD
(TWP)

0041/1383

PENN RD
(TWP)

0041/0886

LC FROM PENN RD
(CONN)

0041/0840

028 "DIA CIRC CONCR
LEN=0050 INSTALLED UNKN
MORRIS RD
(TWP)

0041/0605

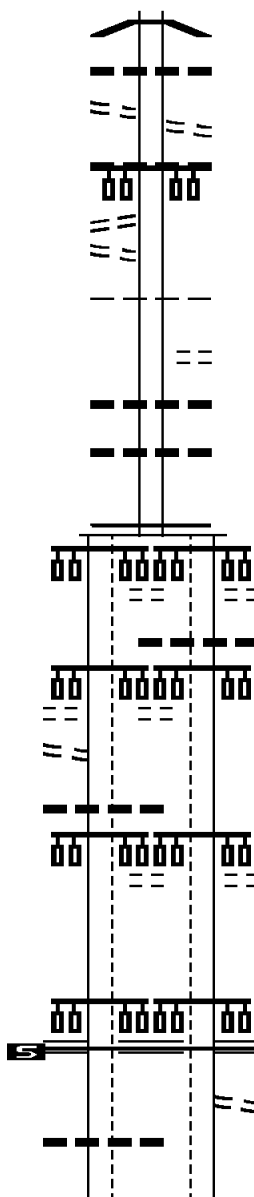
2 0 46210 0 00 0000+00 005277 FT

LANCASTER AV
(SR0030 SEG 0090/0460)
(SR0030 SEG 0091/0464)

0041/0403

MFC BEGIN = D
LENGTH(AH 1383 BK 0337) 0041/0000

018 "DIA CIRC CONCR
LEN=0030 INSTALLED UNKN 0031/0085
2 0 46152 0 00 0044+97 004940 FT
CLOTHIER RD



0050/2087 BMSBG 46/3044/0050/0389

018 "DIA CIRC CONCR

0050/2035 LEN=0011 INSTALLED UNKN

PARKVIEW DR

0050/2032 (TWP)

024 "DIA CIRC METAL

0050/1663 LEN=0045 INSTALLED UNKN

0050/1291

0050/1216 NARBERTH
LOWER MERION T

0050/0950 YERKES RD

(TWP)

018 "DIA CIRC CONCR

0050/0624 LEN=0080 INSTALLED UNKN

018 "DIA CIRC CONCR

0050/0308 LEN=0060 INSTALLED UNKN

006641 FT 1 1 00552 0 00 0017+02

5 0050/0000 MFC BEGIN = D

LENGTH(AH 2963 BK 1342)

WILLIAMS RD

(TWP)

024 "DIA CIRC CONCR

0040/1342 LEN=0100 INSTALLED UNKN

0040/1300 PENN RD

(TWP)

0040/0844

MORRIS RD
(TWP)

0040/0369 2 0 46210 0 00 0000+00

005299 FT LANCASTER AV

(SR0030 SEG 0090/0460)

(SR0030 SEG 0091/0464)

5 0040/0000 MFC BEGIN = D

LENGTH(AH 1342 BK 0359)

0030/0126 LC FROM CLOTHIER RD

(CONN)

004940 FT 2 0 46152 0 00 0044+97

CLOTHIER RD

EXTRACT DATE: 12/28/2024 ROADWAY MANAGEMENT SYSTEM PAGE NUMBER: 713
PRINT DATE: 12/30/2024 SLD COUNTY/SR - ANNUAL PRINT COUNTY: MONTGOMERY

DIR: B TOTAL LEN: 2.802 MI. DIST: 06-4 SR: 3044
LEFT MUN: LOWER MERION T RIGHT MUN: LOWER MERION T

(TWP)						(TWP)
MFC BEGIN = C						MFC BEGIN = C
LENGTH(AH 0337 BK 2415) 0031/0000						LENGTH(AH 0359 BK 2415)
						024 "DIA CIRC CONCR
						LEN=0045 INSTALLED UNKN
OLD WYNNEWOOD RD						
(TWP)	0020/1617					BALLYTORE RD
						(TWP)
						0020/1600
						KNOX RD
LAKESIDE RD						(TWP)
(TWP)	0020/0618					0020/1009
						LAKESIDE RD
						(TWP)
						0020/0556
						018 "DIA CIRC METAL
						LEN=0055 INSTALLED UNKN
						018 "DIA CIRC CONCR
						LEN=0050 INSTALLED UNKN
2 0 46152 0 00 0025+39 002525 FT						ARGYLE RD
ARGYLE RD						(SR3043 SEG 0040/2908)
(TWP)	0020/0000					002525 FT
						0020/0000
						LENGTH(AH 2415 BK 2525)
ATHENS AV						
(TWP)	0010/1854					ATHENS AV
						(TWP)
						0010/1854
						018 "DIA CIRC CONCR
						LEN=0022 INSTALLED UNKN
						018"H 30"W ELLIP METAL
						LEN=0020 INSTALLED UNKN
						024 "DIA CIRC METAL
						LEN=0022 INSTALLED UNKN
						SPRING AV
						(TWP)
						0010/0576
						024 "DIA CIRC CONCR
INWOOD RD						LEN=0025 INSTALLED UNKN
(TWP)	0010/0290					
	000000 FT					0010/0547
						000000 FT
						2 0 46152 0 00 0000+00
						NC WY
						WYNNEWOOD RD
						COUNTY LINE RD
						(TWP)
						WYNNEWOOD RD
						(SR1005 SEG 0090/1887)
						MFC BEGIN = C
						BK-DELAWARE
						(23)
						0010/0000
						LENGTH(AH 2525 BK 0000)

EXTRACT DATE: 12/28/2024 ROADWAY MANAGEMENT SYSTEM PAGE NUMBER: 712
PRINT DATE: 12/30/2024 SLD COUNTY/SR - ANNUAL PRINT COUNTY: MONTGOMERY

DIR: N TOTAL LEN: 1.752 MI. DIST: 06-4 SR: 3043
LEFT MUN: LOWER MERION T RIGHT MUN: LOWER MERION T

	009227 FT		009249 FT	
			INTER-AHD	ARGYLE RD
				(TWP)
				WYNNEWOOD RD
				(SR3044 SEG 0020/0000)
			0040/2908	SUSSEX RD
			0040/2582	(TWP)
			0040/2443	018 " DIA CIRC METAL
				LEN=0032 INSTALLED 1980
SUSSEX RD				ARGYLE CR
(TWP)				(TWP)
	0040/2360		0040/1856	036 "H 48 "W ELLIP CONC
			0040/1680	LEN=0030 INSTALLED 1980
				GRENOK RD
ATHENS AV			0040/1499	(TWP)
(TWP)	0040/1499			WAYFIELD RD
			0040/1099	(TWP)
				018 " DIA CIRC CONCR
			0040/0490	LEN=0040 INSTALLED 1980
				KNOX RD
			0040/0461	(TWP)
				036 " DIA CIRC CONCR
			0040/0036	LEN=0055 INSTALLED 1980

DIST: 06-4 SR: 3043
RIGHT MUN: LOWER MERION T

EXTRACT DATE: 12/28/2024 ROADWAY MANAGEMENT SYSTEM PAGE NUMBER: 710
PRINT DATE: 12/30/2024 SLD COUNTY/SR - ANNUAL PRINT COUNTY: MONTGOMERY

DIR: N TOTAL LEN: 1.752 MI. DIST: 06-4 SR: 3043
LEFT MUN: LOWER MERION T RIGHT MUN: LOWER MERION T

OVERBROOK PY
(TWP)
018 "DIA CIRC CONCR
LEN=0010 INSTALLED 1980
OVERBROOK RD
(TWP)
ARBORDALE RD
(TWP)
UNKNOWN AL
(TWP)

GARDEN RD
(TWP)
WESTWOOD LN
(TWP)
ANDOVER RD
(TWP)
DORSET LN
(TWP)
ROBERT SALIGMAN CAMPUS
(PRDR)

GREYWALL LN
(TWP)
SURREY LN
(TWP)
EDGEVALE RD
(TWP)

018 "DIA CIRC CONCR
LEN=0044 INSTALLED 1980 0011/0044

1 0 00719 0 00 0041+12 000000 FT
NC HAVERFORD RD

CITY AV
(SR0001 SEG 0010/2312)
(SR0001 SEG 0011/2299)
CITY AV
(SR0001 SEG 0010/0000)
(SR0001 SEG 0011/0000)

HAVERFORD AV INTER-BK
(SR3018 SEG 0010/0000)
MFC BEGIN = C
BK-PHILADELPHIA (67)
LENGTH(AH 2252 BK 0000)

0020/0000 LENGTH(AH 2292 BK 2274)

0010/2026 OVERBROOK PY
(TWP)

0010/1933 OVERBROOK RD
(TWP)
0010/1677 ARBORDALE RD
(TWP)
0010/1551 UNKNOWN AL
(TWP)

0010/1514 018 "DIA CAST IRON
LEN=0025 INSTALLED 1980
GARDEN RD

0010/1424 WESTWOOD LN
(TWP)
0010/1345 ANDOVER RD
(TWP)
0010/1218 DORSET LN
(TWP)
0010/1003 ROBERT SALIGMAN CAMPUS
(PRDR)

0010/0875 GREYWALL LN
(TWP)
0010/0755 SURREY LN
(TWP)
0010/0509 EDGEVALE RD
(TWP)

0010/0069 018 "DIA CIRC CONCR
LEN=0025 INSTALLED 1980

000000 FT 1 0 00719 0 00 0041+12
VILLAGE: PENN WYNNE
NC HAVERFORD RD

CITY AV
(SR0001 SEG 0011/2299)
(SR0001 SEG 0010/2312)
CITY AV
(SR0001 SEG 0010/0000)
(SR0001 SEG 0011/0000)

INTER-BK HAVERFORD AV
(SR3018 SEG 0010/0000)
MFC BEGIN = C
BK-PHILADELPHIA (67)
LENGTH(AH 2274 BK 0000)

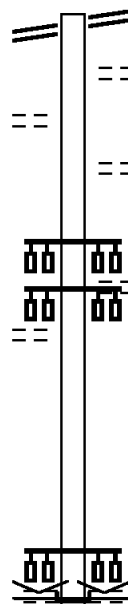
EXTRACT DATE: 12/28/2024 ROADWAY MANAGEMENT SYSTEM PAGE NUMBER: 709
PRINT DATE: 12/30/2024 SLD COUNTY/SR - ANNUAL PRINT COUNTY: MONTGOMERY

DIR: B TOTAL LEN: .430 MI. DIST: 06-4 SR: 3042
LEFT MUN: LOWER MERION T RIGHT MUN: LOWER MERION T

LANCASTER AV 002271 FT
(SR0030 SEG 0071/0000)
(SR0030 SEG 0070/0000) 0010/2271

ATHENS AV
(TWP) 0010/1770

SPRING AV
(TWP) 0010/0468
000000 FT



002271 FT LANCASTER AV
(SR0030 SEG 0071/0000)
0010/2271 (SR0030 SEG 0070/0000)
0010/1947 ATHENS AV
(TWP)

0010/1511 SCHOOL LN
(TWP)

0010/0516 SPRING AV
(TWP)

0010/0468
000000 FT 2 0 46151 0 00 0000+00
VILLAGE: ARDMORE
NC ARDMORE AV
COUNTY LINE RD
(TWP)

INTER-BK ARDMORE AV
(SR1018 SEG 0050/3677)
MFC BEGIN = D
BK-DELAWARE (23)
0010/0000 LENGTH(AH 2271 BK 0000)

EXTRACT DATE: 12/28/2024 ROADWAY MANAGEMENT SYSTEM PAGE NUMBER: 708
PRINT DATE: 12/30/2024 SLD COUNTY/SR - ANNUAL PRINT COUNTY: MONTGOMERY

DIR: B TOTAL LEN: .377 MI. DIST: 06-4 SR: 3041
LEFT MUN: UPPER MERION T RIGHT MUN: UPPER MERION T

001988 FT
SWEDELAND RD
(SR0320 SEG 0050/0000) 0012/1988

0 0 00000 0 00 0000+00
TO 3039/0012 SH
(CONN) 0012/0155

2 0 46177 0 00 0000+00 000000 FT
SOUTH GULPH RD
(SR3039 SEG 0012/1900) 0012/0000



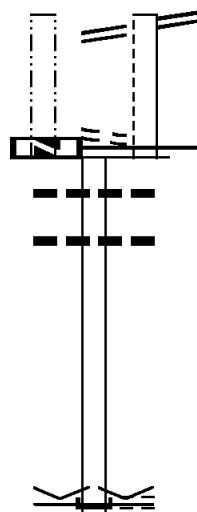
001988 FT
7022/0000 LTH AH 000100 BK 001988
0012/1988 HOLSTEIN RD
(SR0320 SEG 0050/0000)
0012/1474 030 "DIA CIRC METAL
LEN=0030 INSTALLED UNKN
0012/0332 FROM 3063/0010 SH
(CONN)
0012/0250 TRINITY LN
(SR3063 SEG 0010/1481)
0012/0235 BMSBN 46/3041/0012/0155
FROM 3039/0012 SH
(CONN)
0012/0155 SOUTHEASTERN PA TRAN RR
BMSBG 46/3041/0012/0155
NC SW WEDELAND RD
000000 FT SOUTH GULPH RD
(SR3039 SEG 0012/1900)
MFC BEGIN = C
0012/0000 LENGTH(AH 1988 BK 0000)

EXTRACT DATE: 12/28/2024 ROADWAY MANAGEMENT SYSTEM PAGE NUMBER: 707
PRINT DATE: 12/30/2024 SLD COUNTY/SR - ANNUAL PRINT COUNTY: MONTGOMERY

DIR: B TOTAL LEN: .279 MI. DIST: 06-4 SR: 3040
LEFT MUN: LOWER MERION T RIGHT MUN: LOWER MERION T

LTH AH 000100 BK 001021 001021 FT
7015/0000

000000 FT



0014/0452
001021 FT

0014/0000

0010/0845

0010/0635

000000 FT

NC OL

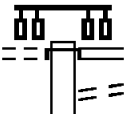
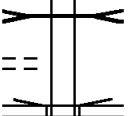
INTER-BK

0010/0000

LANCASTER AV
(SR0030 SEG 0050/0355)
(SR0030 SEG 0051/0349)
LANCASTER AV
(SR0030 SEG 0050/0355)
(SR0030 SEG 0051/0349)
2 0 46149 0 00 0010+16
HAVERFORD STATION RD
(TWP)
MFC BEGIN = D
LENGTH(AH 0452 BK 1021)
018 "DIA CIRC CONCR
LEN=0519 INSTALLED UNKN
018 "DIA CIRC CONCR
LEN=0292 INSTALLED UNKN
2 0 46149 0 00 0000+00
VILLAGE: HVRFRD COLLEGE
D RAILROAD AV
CARTER RD
(TWP)
RAILROAD AV
(SR1026 SEG 0030/2650)
MFC BEGIN = D
BK-DELAWARE (23)
LENGTH(AH 1021 BK 0000)

EXTRACT DATE: 12/28/2024 ROADWAY MANAGEMENT SYSTEM PAGE NUMBER: 706
PRINT DATE: 12/30/2024 SLD COUNTY/SR - ANNUAL PRINT COUNTY: MONTGOMERY

DIR: N TOTAL LEN: 5.191 MI. DIST: 06-4 SR: 3039
LEFT MUN: UPPER MERION T RIGHT MUN: UPPER MERION T

	027406 FT		027359 FT	
			INTER-AHD	VALLEY FORGE PARK RD
				(SR0023 SEG 0060/0000)
				VALLEY FORGE RD
				(SR0023 SEG 0061/0000)
				(SR0023 SEG 0060/0000)
OUTER LINE DR				
(TWP)	0120/1564		0120/1564	TO 0023/0060 SH
			0120/1436	(CONN)
			0120/0540	018 "DIA CIRC CONCR
				LEN=0032 INSTALLED UNKN
				MASCHELLMAC CREEK
				STRUCTURE LENGTH 26 FT
RICHARDS RD	0120/0438		0120/0501	BMSID 46/0422/0340/1145
(TWP)				
	025842 FT		0120/0327	COUNTY LINE EXPRESS
				OP ID 46/0422/0340/1177
				COUNTY LINE EXPRESS
			0120/0162	OP ID 46/0422/0341/1337
			025795 FT	1 0 00201 0 01 0147+88

EXTRACT DATE: 12/28/2024 ROADWAY MANAGEMENT SYSTEM PAGE NUMBER: 705
PRINT DATE: 12/30/2024 SLD COUNTY/SR - ANNUAL PRINT COUNTY: MONTGOMERY

DIR: N TOTAL LEN: 5.191 MI. DIST: 06-4 SR: 3039
LEFT MUN: UPPER MERION T RIGHT MUN: UPPER MERION T

RAMP K RD
(SR8049 SEG 0250/0000)
RAMP L RD
(SR8049 SEG 0750/1134)
FIRST AV
(T101)

0111/1876

018 "DIA CIRC CONCR
LEN=0032 INSTALLED UNKN 0111/1680
018 "DIA CIRC CONCR
LEN=0032 INSTALLED UNKN 0111/1390

018 "DIA CIRC CONCR
LEN=0030 INSTALLED UNKN 0111/1035

FREEDOM DR
(TWP)

0111/0903

018 "DIA CIRC CONCR
LEN=0045 INSTALLED UNKN 0111/0810

018 "DIA CIRC CONCR
LEN=0040 INSTALLED UNKN 0111/0275

1 0 00201 0 01 0174+13 023189 FT

PA TPK (1-76)

OP ID 15/7076/9903/2601

LENGTH(AH 2653 BK 1573) 0111/0000

018 "DIA CIRC CONCR
LEN=0030 INSTALLED UNKN 0101/1475

GUTHRIE RD

0120/0000

0110/2500

0110/1837

0110/1758

0110/1360

0110/1020

0110/0958

0110/0896

0110/0824

0110/0775

0110/0194

023170 FT

0110/0000

VILLAGE: UPPER MERION T
MFC BEGIN = C
LENGTH(AH 1564 BK 2625)

012 "DIA CIRC CONCR
LEN=0030 INSTALLED UNKN

RAMP K RD
(SR8049 SEG 0250/0000)
RAMP L RD
(SR8049 SEG 0750/1134)
FIRST AV
(T101)

LC TO FIRST AV
(CONN)

018 "DIA CIRC METAL
LEN=0028 INSTALLED UNKN

018 "DIA CIRC METAL
LEN=0030 INSTALLED UNKN
LC FROM FREEDOM DR
(CONN)
FREEDOM DR
(TWP)

LC TO FREEDOM DR
(CONN)

018 "DIA CIRC CONCR
LEN=0028 INSTALLED UNKN

RETAINING WALL END
BMSID 46/3039/0110/0000
1 0 00201 0 01 0174+13
PA TPK (1-76)
OP ID 15/7076/9903/2601
RETAINING WALL BEGIN
BMSID 46/3039/0110/0000
LENGTH(AH 2625 BK 1536)

GUTHRIE RD

EXTRACT DATE: 12/28/2024 ROADWAY MANAGEMENT SYSTEM PAGE NUMBER: 704
PRINT DATE: 12/30/2024 SLD COUNTY/SR - ANNUAL PRINT COUNTY: MONTGOMERY

DIR: N TOTAL LEN: 5.191 MI. DIST: 06-4 SR: 3039
LEFT MUN: UPPER MERION T RIGHT MUN: UPPER MERION T

(SR3033 SEG 0010/3573)					(SR3033 SEG 0010/3573)	
018 "DIA CIRC CONCR	0101/1187	==	==	==	0100/1176	
LEN=0025 INSTALLED UNKN	0101/0740	---	---	---		
018 "DIA CIRC CONCR						
LEN=0028 INSTALLED UNKN	0101/0435	---	---	---		
					0100/0138	018 "DIA CIRC CONCR
018 "DIA CIRC CONCR						LEN=0028 INSTALLED UNKN
LEN=0025 INSTALLED UNKN	0101/0135	---	---	---		
					021634 FT	1 0 00201 0 01 0189+81
1 0 00201 0 01 0189+81	021616 FT					UNKNOWN RD
LENGTH(AH 1573 BK 2651)	0101/0000	==	==	==	0100/0000	(PRDR)
024 "DIA CIRC CONCR						LENGTH(AH 1536 BK 2672)
LEN=0030 INSTALLED UNKN	0091/2589	---	---	---		
					0090/2500	018 "DIA CIRC CONCR
GODDARD BL						LEN=0025 INSTALLED UNKN
(T905)		==	==	==	0090/2416	GODDARD BL
	0091/2428					(T905)
024 "DIA CIRC METAL						
LEN=0030 INSTALLED UNKN	0091/2377	---	---	---		
					0090/2212	012"H 12"W ELLIP CONC
						LEN=0337 INSTALLED UNKN
AMERIGAS CO					0090/1918	AMERIGAS CO
(PRDR)	0091/1936	---	---	---		(PRDR)
024 "DIA CAST IRON						
LEN=0050 INSTALLED UNKN	0091/1696	---	---	---		
024"H 48"W CON BOX CUL						
LEN=0100 INSTALLED UNKN	0091/1656	---	---	---		
					0090/1095	018 "DIA CIRC METAL
024 "DIA CIRC CONCR						LEN=0030 INSTALLED UNKN
LEN=0016 INSTALLED UNKN	0091/0954	---	---	---		
					0090/0495	FROM 8034/0010 SH
						(CONN)
LC TO VILLAGE DR						
(CONN)	0091/0520	==	==	==		
RAMP A RD						
(SR8034 SEG 0020/0000)						RAMP A RD
RAMP G RD						(SR8034 SEG 0020/0000)
(SR8034 SEG 0010/0347)						RAMP G RD
VILLAGE DR						(SR8034 SEG 0010/0347)
(TWP)						VILLAGE DR
	0091/0412	==	==	==	0090/0360	(TWP)
018 "DIA CIRC CONCR					0090/0215	TO 8034/0020 SH
LEN=0424 INSTALLED UNKN	0091/0202	---	---	---		(CONN)

EXTRACT DATE: 12/28/2024 ROADWAY MANAGEMENT SYSTEM PAGE NUMBER: 703
PRINT DATE: 12/30/2024 SLD COUNTY/SR - ANNUAL PRINT COUNTY: MONTGOMERY

DIR: N TOTAL LEN: 5.191 MI. DIST: 06-4 SR: 3039
LEFT MUN: UPPER MERION T RIGHT MUN: UPPER MERION T

018 "DIA CIRC CONCR
LEN=0045 INSTALLED UNKN 0091/0030
1 0 00201 0 01 0216+53 018965 FT
WARNER RD
(TWP)

LENGTH(AH 2651 BK 1315) 0091/0000
WARNER RD
(T500) 0081/1240

018 "DIA CIRC CONCR
LEN=0065 INSTALLED UNKN 0081/1115

018 "DIA CIRC CONCR
LEN=0035 INSTALLED UNKN 0081/0850

018 "DIA CIRC CONCR
LEN=0030 INSTALLED UNKN 0081/0700

SCHUYLK EXWY (EB)
OP ID 46/0076/3270/0000 0081/0600

018 "DIA CIRC CONCR
LEN=0028 INSTALLED UNKN 0081/0350

1 0 00201 0 01 0228+78 017650 FT
(APRA) KING OF PRUSSIA

MALL BL
(T600)

LENGTH(AH 1315 BK 1931) 0081/0000

018 "DIA CIRC CONCR
LEN=0030 INSTALLED UNKN 0071/1415

MALL RD
(PRDR)

0071/1144

018 "DIA CIRC CONCR
LEN=0030 INSTALLED UNKN 0071/0890

SIGN: CANTILEVER
0090/0076 BMSID 46/3039/0090/0076

018962 FT 1 0 00201 0 01 0216+53
WARNER RD
(T500)

0090/0000 LENGTH(AH 2672 BK 1304)

0080/0980 018 "DIA CIRC CONCR
LEN=0062 INSTALLED UNKN

SCHUYLK EXWY (EB)
0080/0667 OP ID 46/0076/3270/0000

SIGN: 2 CHORD TRUSS
0080/0506 BMSID 46/3039/0080/0506

017658 FT 1 0 00201 0 01 0228+78
(APRA) KING OF PRUSSIA

MALL BL
(T600)

0080/0000 LENGTH(AH 1304 BK 1926)

018 "DIA CIRC METAL
0070/1830 LEN=0030 INSTALLED UNKN

LC TO MALL BL
(CONN)

0070/1809 018 "DIA CIRC METAL
0070/1440 LEN=0025 INSTALLED UNKN

LC FROM MALL RD
(CONN)

MALL RD
(PRDR)

0070/1222

0070/1150

0070/1058

0070/0905

LC TO MALL RD
(CONN)

018 "DIA CIRC METAL
LEN=0035 INSTALLED UNKN

EXTRACT DATE: 12/28/2024 ROADWAY MANAGEMENT SYSTEM PAGE NUMBER: 702
PRINT DATE: 12/30/2024 SLD COUNTY/SR - ANNUAL PRINT COUNTY: MONTGOMERY

DIR: N TOTAL LEN: 5.191 MI. DIST: 06-4 SR: 3039
LEFT MUN: UPPER MERION T RIGHT MUN: UPPER MERION T

RAMP RD (SR8002 SEG 0270/0000) 0071/0732	==	0070/0670	024 "DIA CIRC CONCR LEN=0030 INSTALLED UNKN
018 "DIA CIRC CONCR LEN=0025 INSTALLED UNKN 0071/0550	==	0070/0502	KIRK AV (T608)
KIRK AV (T608) 0071/0508	==		
KIRK AV (T608) 0071/0449	==		
BMSBN 46/3039/0070/0000 0071/0031	==	0070/0300	012 "DIA CIRC METAL LEN=0050 INSTALLED UNKN
1 0 00201 0 00 0247+52 015719 FT	==	0070/0031	BMSBN 46/3039/0070/0000
ABRAMS RUN	==	015732 FT	1 0 00201 0 00 0247+52
BMSBG 46/3039/0070/0000	==		ABRAMS RUN
MFC BEGIN = C	==		BMSBG 46/3039/0070/0000
LENGTH(AH 1931 BK 2050) 0071/0000	==	0070/0000	MFC BEGIN = C
DEKALB PK (SR0202 SEG 0040/0000)	==	0064/1969	LENGTH(AH 1926 BK 2039)
(SR0202 SEG 0041/0000)	==	0064/1854	FROM 0202/0041 SH
0065/1890	==	0064/1849	(CONN)
	==		DEKALB PK
RAMP RD (SR9101 SEG 0010/0719)	==		(SR0202 SEG 0040/0000)
FROM 0202/0041 SH	==		(SR0202 SEG 0041/0000)
(CONN)	==		SR202 / GULPH RD CONN (SR9101 SEG 0010/0719)
DEKALB PK (SR0202 SEG 0041/0000)	==		
(SR0202 SEG 0040/0000)	==		DEKALB PK
0065/1783	==	0064/1748	(SR0202 SEG 0041/0000)
	==	0064/1683	(SR0202 SEG 0040/0000)
FROM 0202/0030 SH	==		018 "DIA CIRC CONCR LEN=0025 INSTALLED UNKN
(CONN)	==	0064/1629	TO 0202/0040 SH (CONN)
018 "DIA CIRC CONCR LEN=0183 INSTALLED UNKN 0065/1438	==		
012 "DIA CIRC CONCR LEN=0080 INSTALLED UNKN 0065/0945	==		BILL SMITH BL (T902)
BILL SMITH BL (T902)	==	0064/0835	
024 "H 48"W CON BOX CUL	==		

DIR: N	TOTAL LEN: 5.191 MI.	DIST: 06-4	SR: 3039
LEFT MUN: UPPER MERION T		RIGHT MUN: UPPER MERION T	
EN=0100 INSTALLED UNKN 0065/0682			
12 "DIA CIRC CONCR 0065/0607			
EN=0057 INSTALLED UNKN 0065/0607			
24 "DIA CIRC CONCR 0065/0548			
EN=0070 INSTALLED UNKN 0065/0460			
CHESTER VALLEY TRA			
P ID 46/3039/0064/0460 0065/0460		0064/0460	OP ID 46/3039/0064/0460
CONSOLIDATED RAIL CORPO			
OVERPASS IS RR X-ING 0065/0392		0064/0392	OVERPASS IS RR X-ING
24 "H 48 "W CON BOX CUL			
EN=0080 INSTALLED UNKN 0065/0243			
18 "DIA CIRC CONCR 0065/0205			
EN=0025 INSTALLED UNKN 0065/0205			
24 "H 48 "W CON BOX CUL			
EN=0061 INSTALLED UNKN 0065/0183			
C TO HAYLEY JACKSON WY			
CONN) 0065/0106			
0 00201 0 01 0258+50 013669 FT		013693 FT 1 0 00201 0 01 0258+50	
HAYLEY JACKSON WY		HAYLEY JACKSON WY	
(TWP)		(TWP)	
MFC BEGIN = B		MFC BEGIN = B	
LENGTH(AH 2050 BK 0763) 0065/0000		0064/0000 LENGTH(AH 2039 BK 0763)	
012906 FT		012930 FT 1 0 00201 0 01 0276+40	
		LONG RD	
		(T613)	
		0060/0000 LENGTH(AH 0763 BK 1416)	
ROOKS RD 011490 FT		011514 FT 1 0 00201 0 01 0290+41	
SR3028 SEG 0010/0501) 0050/0000		0050/0000 LENGTH(AH 1416 BK 1211)	
		0040/0830 BMSBG 46/3039/0040/0819	
		0 0 00000 0 00 0000+00	
		ABRAMS RUN	
		0040/0819 BMSBG 46/3039/0040/0819	
		CHURCH RD	
		(SR3028 SEG 0020/0000)	
		018 "DIA CIRC CONCR	
		0040/0670 LEN=0030 INSTALLED UNKN	
		018 "DIA CIRC CONCR	
		0040/0460 LEN=0025 INSTALLED UNKN	
0 3024/0050 SH			
CONN) 0040/0248			
		018 "DIA CIRC CONCR	
0 00201 0 01 0304+18 010279 FT		0040/0140 LEN=0034 INSTALLED UNKN	
PROTON RD 010303 FT			

EXTRACT DATE: 12/28/2024 ROADWAY MANAGEMENT SYSTEM PAGE NUMBER: 700
PRINT DATE: 12/30/2024 SLD COUNTY/SR - ANNUAL PRINT COUNTY: MONTGOMERY

DIR: N TOTAL LEN: 5.191 MI.
LEFT MUN: UPPER MERION T

DIST: 06-4 SR: 3039
RIGHT MUN: UPPER MERION T

(SR3024 SEG 0050/2939) 0040/0000

0040/0000 LENGTH(AH 1211 BK 3822)
GLEN ARBOR RD
0030/3549 (TWP)
0030/2910 ORCHARD RD
(T646)
0030/2130 HENRY RD
(PRDR)
0030/1815 VALLEY VIEW RD
(T649)
0030/1523 HILLTOP DR
(TWP)
0030/0800 030 "DIA CIRC CONCR
LEN=0036 INSTALLED UNKN
LEWIS RD
0030/0684 (TWP)
0030/0532 024 "DIA CIRC CONCR
LEN=0036 INSTALLED UNKN
024 "DIA CIRC METAL
0030/0280 LEN=0030 INSTALLED UNKN
006481 FT 1 0 00201 0 01 0340+66
SHOEMAKER RD
(T660)

006457 FT

WEADLEY RD
(T580)

0020/3274

WEADLEYTOWN RD
(T670)

0020/3058

RAMP A RD
(SR8004 SEG 0260/1000)
FROM 8004/0260 SH
(CONN)

0020/1757

0020/1545

003075 FT

0030/0000 LENGTH(AH 3822 BK 3382)
0020/3274
0020/3225 018 "DIA CIRC CONCR
LEN=0030 INSTALLED UNKN
0020/3012 018 "DIA CIRC CONCR
LEN=0030 INSTALLED UNKN

HENDERSON RD
(SR3029 SEG 0010/0000)
RAMP B RD
(SR8004 SEG 0250/0000)

0020/1757

003099 FT 1 0 00201 0 01 0374+45

EXTRACT DATE: 12/28/2024 ROADWAY MANAGEMENT SYSTEM PAGE NUMBER: 699
PRINT DATE: 12/30/2024 SLD COUNTY/SR - ANNUAL PRINT COUNTY: MONTGOMERY

DIR: N TOTAL LEN: 5.191 MI. DIST: 06-4 SR: 3039
LEFT MUN: UPPER MERION T RIGHT MUN: UPPER MERION T

GYPSY LN
(T711)

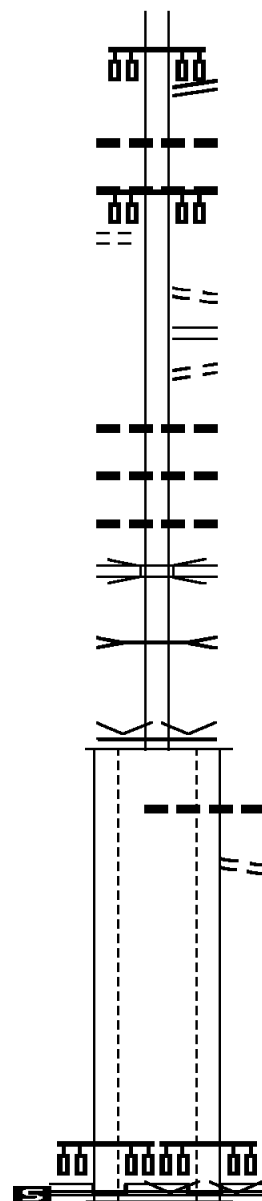
0012/2192

000221 FT

0 0 00000 0 00 0000+00 000000 FT

NC GULPH RD
RAMP C RD
(SR8004 SEG 0020/0000)
RAMP D RD
(SR8004 SEG 0010/1460)
TRINITY LN
(SR0320 SEG 0040/0000)

SOUTH GULPH RD INTER-BK
(SR0320 SEG 0040/0000)
MFC BEGIN = B
LENGTH(AH 0221 BK 0000) 0011/0000



CROOKED LN
(SR3027 SEG 0010/0000)
0020/0000 LENGTH(AH 3382 BK 2854)
018 "DIA CIRC CONCR
0012/2844 LEN=0040 INSTALLED UNKN
018 "DIA CIRC CONCR
0012/2280 LEN=0040 INSTALLED UNKN
0012/2192
0012/2060 FROM 3041/0012 SH
(CONN)
0012/1900 SWEDELAND RD
(SR3041 SEG 0012/0000)
TO 3041/0012 SH
(CONN)
0012/1820 018 "DIA CIRC CONCR
LEN=0045 INSTALLED UNKN
012 "DIA CIRC CONCR
0012/0840 LEN=0020 INSTALLED UNKN
024 "DIA CIRC METAL
0012/0423 LEN=0026 INSTALLED UNKN
SCHUYLK EXWY (EB)
0012/0241 OP ID 46/0076/3300/1614
GULPH CREEK
STRUCTURE LENGTH 30 FT
0012/0016 BMSID 46/3039/0012/0016
000245 FT 0 0 00000 0 00 0000+00
VILLAGE: GULPHMILL19406
MFC BEGIN = B
0012/0000 LENGTH(AH 2854 BK 0245)
024 "DIA CIRC CONCR
0010/0172 LEN=0047 INSTALLED UNKN
FROM 0320/0040 SH
(CONN)
0010/0088 0 0 00000 0 00 0000+00
000000 FT VILLAGE: GULPHMILL19406
NC GU LPH RD
RAMP C RD
(SR8004 SEG 0020/0000)
RAMP D RD
(SR8004 SEG 0010/1460)
TRINITY LN
(SR0320 SEG 0040/0000)
SOUTH GULPH RD INTER-BK
(SR0320 SEG 0040/0000)
MFC BEGIN = B
0010/0000 LENGTH(AH 0245 BK 0000)

EXTRACT DATE: 12/28/2024 ROADWAY MANAGEMENT SYSTEM PAGE NUMBER: 698
PRINT DATE: 12/30/2024 SLD COUNTY/SR - ANNUAL PRINT COUNTY: MONTGOMERY

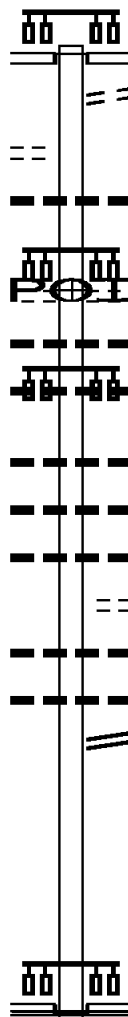
DIR: B TOTAL LEN: .339 MI. DIST: 06-4 SR: 3038
LEFT MUN: LOWER MERION T RIGHT MUN: LOWER MERION T

SUMMIT GROVE AV
(TWP)

001788 FT

0010/1275

000000 FT



001788 FT
INTER-AHD

BRYN MAWR AV
(TWP)
LANCASTER AV
(SR0030 SEG 0020/1555)
(SR0030 SEG 0021/1551)

0010/1788

0010/1691

TO 0030/0020 SH
(CONN)

0010/1060

024 "DIA CIRC CONCR
LEN=0034 INSTALLED UNKN
(APRA) BRYN MAWR HOSPIT
OLD LANCASTER RD
(TWP)

0010/1022

0010/0780

024 "DIA CIRC CONCR
LEN=0034 INSTALLED UNKN

0010/0640

0010/0580

024 "DIA CIRC CONCR
LEN=0100 INSTALLED UNKN

0010/0548

0010/0510

SIGNALIZED CROSSWALK
024 "DIA CIRC CONCR
LEN=0100 INSTALLED UNKN

0010/0409

0010/0328

024 "DIA CIRC CONCR
LEN=0100 INSTALLED UNKN

024 "DIA CIRC CONCR
LEN=0100 INSTALLED UNKN

024 "DIA CIRC CONCR
LEN=0100 INSTALLED UNKN

PENNSYLVANIA AV
(TWP)

0010/0252

0010/0101

024 "DIA CIRC CONCR
LEN=0040 INSTALLED UNKN

0010/0056

000000 FT

W OLD RAILROAD AV
(SR3047 SEG 0010/0000)
2 0 46148 0 00 0000+00

NC BRYN MAWR AV

HAVERFORD RD
(SR1001 SEG 0071/0552)
(SR1001 SEG 0070/0544)

INTER-BK

BRYN MAWR AV
(SR1032 SEG 0100/2642)

MFC BEGIN = C
BK-DELAWARE (23)

0010/0000 LENGTH(AH 1788 BK 0000)

EXTRACT DATE: 12/28/2024 ROADWAY MANAGEMENT SYSTEM PAGE NUMBER: 697
PRINT DATE: 12/30/2024 SLD COUNTY/SR - ANNUAL PRINT COUNTY: MONTGOMERY
DIR: B TOTAL LEN: 1.394 MI. DIST: 06-4 SR: 3037
LEFT MUN: WEST CONSHOHOCKEN B RIGHT MUN: WEST CONSHOHOCKEN B

FRONT ST

007360 FT

007360 FT FRONT ST

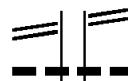
EXTRACT DATE: 12/28/2024 ROADWAY MANAGEMENT SYSTEM PAGE NUMBER: 696
PRINT DATE: 12/30/2024 SLD COUNTY/SR - ANNUAL PRINT COUNTY: MONTGOMERY

DIR: B TOTAL LEN: 1.394 MI.
LEFT MUN: WEST CONSHOHOCKEN B

DIST: 06-4 SR: 3037
RIGHT MUN: WEST CONSHOHOCKEN B

(SR0023 SEG 0270/1789) 0022/3437

0022/3437 (SR0023 SEG 0270/1789)
018 "DIA CIRC CONCR
0022/3372 LEN=0128 INSTALLED 2013



0022/1669 OP ID MID CTY EXWY (NB)
46/0476/0160/2015
0022/1551 OP ID MID CTY EXWY (SB)
46/0476/0161/1939

003923 FT

0022/0589 024 "DIA CIRC CONCR
LEN=0040 INSTALLED UNKN
003923 FT 2 0 46172 0 01 0039+75
(APRA) UNION HILL IND P
WEST CONSHOHOCKEN
UPPER MERION T



PORTLAND RD
(T914)


0022/0000





0022/0000 LENGTH(AH 3437 BK 3923)
018 "DIA CIRC CONCR
0012/3495 LEN=0030 INSTALLED UNKN

JONES RD
(T871)



0012/3465



0012/2788 024 "DIA CIRC METAL
LEN=0040 INSTALLED UNKN
0012/2776 DEHAVEN ST
(T841)
018 "DIA CIRC CONCR
0012/2593 LEN=0035 INSTALLED UNKN
018 "DIA CIR PLASTIC
0012/2028 LEN=0015 INSTALLED UNKN



0012/0413 RAMP D RD
(SR8004 SEG 0500/1890)
024 "DIA CIRC CONCR
0012/0333 LEN=0040 INSTALLED UNKN
FROM 8004/0500 SH
0012/0307 (CONN)
000000 FT 2 0 46172 0 00 0000+00
NC BA LLIGOMINGO RD
TRINITY LN
(SR0320 SEG 0040/0722)



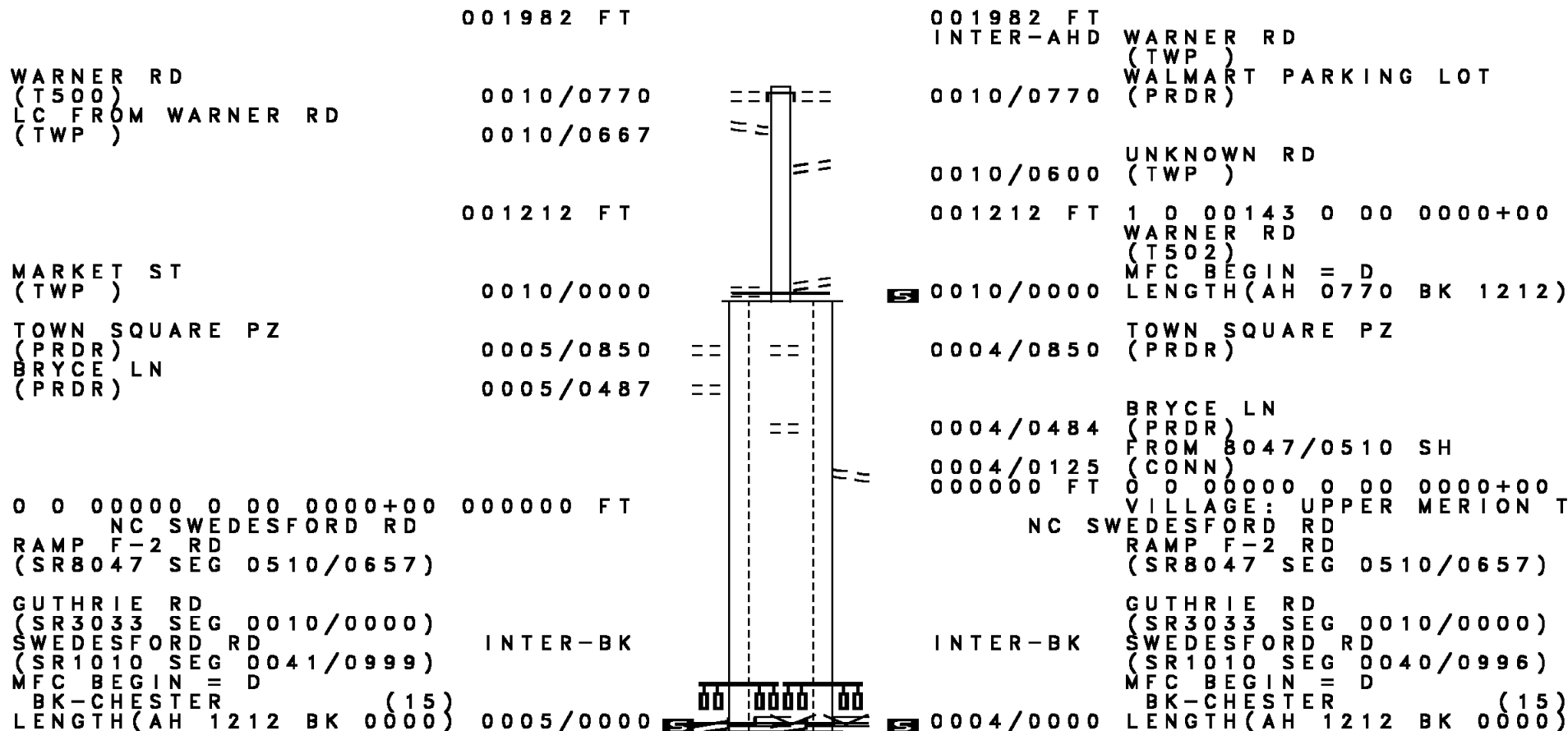
000000 FT



0012/0000 MFC BEGIN = D
LENGTH(AH 3923 BK 0000)

EXTRACT DATE: 12/28/2024 ROADWAY MANAGEMENT SYSTEM PAGE NUMBER: 695
PRINT DATE: 12/30/2024 SLD COUNTY/SR - ANNUAL PRINT COUNTY: MONTGOMERY

DIR: E TOTAL LEN: .375 MI. DIST: 06-4 SR: 3036
LEFT MUN: UPPER MERION T RIGHT MUN: UPPER MERION T



EXTRACT DATE: 12/28/2024 ROADWAY MANAGEMENT SYSTEM PAGE NUMBER: 694
PRINT DATE: 12/30/2024 SLD COUNTY/SR - ANNUAL PRINT COUNTY: MONTGOMERY

DIR: B TOTAL LEN: .692 MI. DIST: 06-4 SR: 3035
LEFT MUN: UPPER MERION T RIGHT MUN: UPPER MERION T

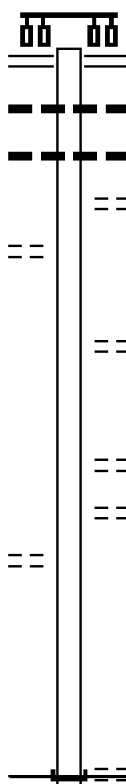
POPLAR RD
(T880)

BROWER RD
(T535)

003653 FT

0020/0527
002339 FT

0010/0259
000000 FT



003653 FT CROTON RD
(SR3024 SEG 0040/0409)
0020/1314
018 "DIA CIRC CONCR
LEN=0033 INSTALLED UNKN
0020/1143
012 "DIA CIRC CONCR
LEN=0031 INSTALLED UNKN
0020/0855 SYCAMORE WY
(T551)
0020/0787
002339 FT 2 0 46146 0 00 0021+00
LINDSEY DR
(T582)
5 0020/0000 LENGTH(AH 1314 BK 2339)
0010/1123 RED OAK TE
(T553)
0010/0797 HILLTOP CR
(T554)
000000 FT 2 0 46146 0 00 0000+00
NC KING OF PRUSSIA RD
HOBBS RD
(T555)
INTER-BK KING OF PRUSSIA RD
(SR1015 SEG 0010/3004)
MFC BEGIN = D
BK-CHESTER (15)
5 0010/0000 LENGTH(AH 2339 BK 0000)

EXTRACT DATE: 12/28/2024 ROADWAY MANAGEMENT SYSTEM PAGE NUMBER: 693
PRINT DATE: 12/30/2024 SLD COUNTY/SR - ANNUAL PRINT COUNTY: MONTGOMERY

DIR: N TOTAL LEN: 2.393 MI. DIST: 06-4 SR: 3034
LEFT MUN: LOWER MERION T RIGHT MUN: LOWER MERION T

	011697 FT		012635 FT	SPRING MILL RD
			0050/1875	(SR3032 SEG 0030/0000)
RIDGEWOOD RD (TWP)	0050/0870	==	0050/0870	ROSCOMMON RD (TWP)
	009822 FT		010760 FT	2 0 46069 7 00 0018+84 JOHN BARRY DR (TWP)
		==	0050/0000	LENGTH(AH 1875 BK 2750) 018 "DIA CIRC METAL
		---	0040/2671	LEN=0032 INSTALLED UNKN
		---		018 "DIA CIRC CONCR
ITHAN AV (TWP)	0040/1345	==	0040/1755	LEN=0030 INSTALLED UNKN
		==	0040/1345	LAFAYETTE RD (TWP)
		==	0040/0667	EDWIN LN (TWP)
	007072 FT		008010 FT	2 0 46069 7 00 0000+00 HARRITON RD (TWP)
				NC MORRIS AV MORRIS RD (TWP)
		---	0040/0000	LENGTH(AH 2750 BK 3325)
		==	0030/2561	GATEMORE RD (TWP)
		---	0030/2280	024 "DIA CIRC CONCR LEN=0047 INSTALLED UNKN
WOODLEAVE RD (TWP)	0030/2240	==	0030/2125	WOODLEAVE RD (TWP)
		==	0030/1323	PENNSTONE RD (TWP)
		---	0030/0911	BMS EN 46/3034/0030/0895 0 0 00000 0 00 0000+00

DIR: N TOTAL LEN: 2.393 MI. DIST: 06-4 SR: 3034
LEFT MUN: LOWER MERION T RIGHT MUN: LOWER MERION T

EXTRACT DATE: 12/28/2024 ROADWAY MANAGEMENT SYSTEM PAGE NUMBER: 691
PRINT DATE: 12/30/2024 SLD COUNTY/SR - ANNUAL PRINT COUNTY: MONTGOMERY

DIR: B TOTAL LEN: .677 MI. DIST: 06-4 SR: 3033
LEFT MUN: UPPER MERION T RIGHT MUN: UPPER MERION T

003573 FT



003573 FT GULPH RD
0010/3573 (SR3039 SEG 0100/1176)

0010/2180 018 "DIA CIRC METAL
LEN=0034 INSTALLED UNKN
0010/2160 018"H 00"W MULT PLSTIC
LEN=0030 INSTALLED UNKN

000000 FT

000000 FT 2 0 46135 0 00 0000+00
NC GU THRIE RD
SWEDSFORD RD
(SR3036 SEG 0005/0000)
(SR3036 SEG 0004/0000)

SWEDSFORD RD
(SR1010 SEG 0041/0999)
(SR1010 SEG 0040/0996) 0010/0000



INTER-BK RAMP F-2 RD
(SR8047 SEG 0510/0657)
MFC BEGIN = D
BK-CHESTER (15)
0010/0000 LENGTH(AH 3573 BK 0000)

EXTRACT DATE: 12/28/2024 ROADWAY MANAGEMENT SYSTEM PAGE NUMBER: 690
 PRINT DATE: 12/30/2024 SLD COUNTY/SR - ANNUAL PRINT COUNTY: MONTGOMERY
 DIR: B TOTAL LEN: 1.612 MI. DIST: 06-4 SR: 3032
 LEFT MUN: LOWER MERION T RIGHT MUN: LOWER MERION T

	008509 FT		008509 FT	
CONSHOHOCKEN STATE RD			INTER-AHD	SPRING MILL RD
(SR0023 SEG 0300/3307)	0040/2052			(TWP)
			0040/2052	CONSHOHOCKEN STATE RD
			0040/1973	(TWP)
			0040/1867	018 " DIA CIRC METAL
			0040/1840	LEN=0025 INSTALLED UNKN
			0040/1512	LC TO CONSHOHOCKEN STAT
			0040/1180	(CONN)
				018 " DIA CIRC CONCR
PINEWOOD RD	0040/0907		0040/0670	LEN=0045 INSTALLED UNKN
(TWP)			0040/0299	018 " DIA CIRC CONCR
				LEN=0025 INSTALLED UNKN
				018 " DIA CIRC METAL
				LEN=0025 INSTALLED UNKN

EXTRACT DATE: 12/28/2024 ROADWAY MANAGEMENT SYSTEM PAGE NUMBER: 689
PRINT DATE: 12/30/2024 SLD COUNTY/SR - ANNUAL PRINT COUNTY: MONTGOMERY

DIR: B TOTAL LEN: 1.612 MI. DIST: 06-4 SR: 3032
LEFT MUN: LOWER MERION T RIGHT MUN: LOWER MERION T

	006457 FT	0040/0040	018 "DIA CIRC CONCR LEN=0035 INSTALLED UNKN
		006457 FT	2 0 46138 0 00 0064+54 MT PLEASANT RD (TWP)
		0040/0000	LENGTH(AH 2052 BK 2119)
		0030/1655	030 "DIA CIRC METAL LEN=0030 INSTALLED UNKN
		0030/0935	018 "DIA CIRC CONCR LEN=0030 INSTALLED UNKN
		0030/0585	036 "DIA CIRC METAL LEN=0030 INSTALLED UNKN
		0030/0130	024 "DIA CIRC CONCR LEN=0025 INSTALLED UNKN
	004338 FT	004338 FT	2 0 46138 0 00 0043+35 MORRIS AV (SR3034 SEG 0050/1875)
		0030/0000	LENGTH(AH 2119 BK 2760)
		0020/2727	018 "DIA CIRC CONCR LEN=0030 INSTALLED UNKN
		0020/2520	024 "DIA CIRC METAL LEN=0055 INSTALLED UNKN
WRENFIELD WY (PRDR)	0020/1732	0020/1732	RIDGEWOOD RD (TWP)
		0020/1043	EAGLE FARM RD (TWP)
SPRING MILL LN (TWP)	0020/0560	0020/0035	060"H 36"W CONCR ARCH LEN=0045 INSTALLED UNKN
	001578 FT	001578 FT	2 0 46138 0 00 0015+76 FARVIEW RD (TWP)
		0020/0000	LENGTH(AH 2760 BK 1578)
		0010/0385	018 "DIA CIRC CONCR LEN=0040 INSTALLED UNKN
	000000 FT	000000 FT	2 0 46138 0 00 0000+00 NC SP SPRING MILL RD OLD GULPH RD (TWP)
		INTER-BK	SPRING MILL RD (SR3030 SEG 0070/0000)
OLD GULPH RD (SR3030 SEG 0070/0000)	0010/0000	0010/0000	MFC BEGIN = C LENGTH(AH 1578 BK 0000)

DIR: B TOTAL LEN: 1.397 MI. DIST: 06-4 SR: 3031
LEFT MUN: UPPER MERION T RIGHT MUN: UPPER MERION T

EXTRACT DATE: 12/28/2024 ROADWAY MANAGEMENT SYSTEM PAGE NUMBER: 687
PRINT DATE: 12/30/2024 SLD COUNTY/SR - ANNUAL PRINT COUNTY: MONTGOMERY

DIR: B TOTAL LEN: 2.653 MI. DIST: 06-4 SR: 3030
LEFT MUN: LOWER MERION T RIGHT MUN: LOWER MERION T

MONTGOMERY AV
(TWP)

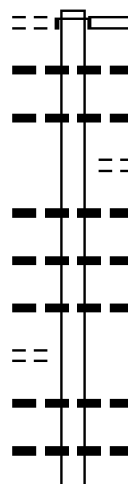
014010 FT

0070/2319

KYNETON RD
(TWP)

0070/1083

011691 FT



014010 FT
INTER-AHD

0070/2319

0070/2262

0070/1769

0070/1486

0070/1366

0070/1198

0070/1106

0070/0800

0070/0500

011691 FT

SPRING MILL RD
(SR0320 SEG 0010/1929)
MONTGOMERY AV
(SR0320 SEG 0010/1929)
030 "DIA CIRC CONCR
LEN=0028 INSTALLED UNKN
030 "DIA CIRC CONCR
LEN=0045 INSTALLED UNKN
WILLOWBROOK LN
(TWP)
048"H 48"W CONC STRUCT
LEN=0016 INSTALLED UNKN
024 "DIA CIRC CONCR
LEN=0030 INSTALLED UNKN
024 "DIA CIRC METAL
LEN=0030 INSTALLED UNKN

024 "DIA CIRC CONCR
LEN=0030 INSTALLED UNKN
024 "DIA CIRC CONCR
LEN=0052 INSTALLED UNKN
1 0 00225 0 00 0042+56

EXTRACT DATE: 12/28/2024 ROADWAY MANAGEMENT SYSTEM PAGE NUMBER: 686
PRINT DATE: 12/30/2024 SLD COUNTY/SR - ANNUAL PRINT COUNTY: MONTGOMERY

DIR: B TOTAL LEN: 2.653 MI. DIST: 06-4 SR: 3030
LEFT MUN: LOWER MERION T RIGHT MUN: LOWER MERION T

OLD GULPH RD
(TWP)
SPRING MILL RD
(SR3032 SEG 0010/0000) 0070/0000

CREIGHTON RD
(TWP) 0060/1344

MOUNT MORO RD
(TWP) 0060/0284
009678 FT

CEDAR LN
(TWP) 0050/0620

1 0 00225 0 00 0072+64 008707 FT
STOKE RD
(TWP) 0050/0000

PANORAMA RD
(TWP) 0040/0966

006727 FT



==

==

==

==

==

==

==

==

==

==

==

==

==

==

==

==

==

==

==

==

==

VILLAGE: L.MERION 19085
NC SPRING MILL RD

5 0070/0000 LENGTH(AH 2319 BK 2013)

0060/0910 CRAIG LN
(TWP)
0060/0319 THISTLEGREEN CT
(PRDR)

009678 FT 1 0 00225 0 00 0059+87
NORTHWICK LN
(TWP)

5 0060/0000 LENGTH(AH 2013 BK 0971)
024 "DIA CIRC CONCR
0050/0760 LEN=0036 INSTALLED UNKN

0050/0400 CEDAR LN
(TWP)
018 "DIA CIRC CONCR
0050/0366 LEN=0030 INSTALLED UNKN
024 "DIA CIRC CONCR
0050/0037 LEN=0028 INSTALLED UNKN
008707 FT

5 0050/0000 LENGTH(AH 0971 BK 1980)

0040/1254 SPRUCE LN
(TWP)

0040/0647 FIRETHORN LN
(TWP)
0040/0225 BMS EN 46/3030/0040/0000
036 "DIA CIRC CONCR
LEN=0060 INSTALLED UNKN
0040/0215 1 0 00225 0 00 0089+95
006727 FT MID CTY EXWY (NB)

5 0040/0000 BMSBG 46/3030/0040/0000
LENGTH(AH 1980 BK 2678)
018 "DIA CIRC CONCR
0030/2588 LEN=0050 INSTALLED UNKN
WOODFIELD RD
(TWP)
0030/2041

EXTRACT DATE: 12/28/2024 ROADWAY MANAGEMENT SYSTEM PAGE NUMBER: 685
PRINT DATE: 12/30/2024 SLD COUNTY/SR - ANNUAL PRINT COUNTY: MONTGOMERY

DIR: B TOTAL LEN: 2.653 MI. DIST: 06-4 SR: 3030
LEFT MUN: LOWER MERION T RIGHT MUN: LOWER MERION T

REBEL HILL RD
(T751)

0030/0407

004049 FT

SOUTH GULPH RD
(SR0320 SEG 0020/1055)

0030/0000

GRANDVIEW TE
(PRDR)

0020/1444

2 0 46162 0 00 0022+06 002246 FT
GULPH HILLS RD
(T731)

0020/0000

GULPH HILLS RD
(T731)

0010/1113

000000 FT

0030/0900 012"H 24"W ELLIP METAL
LEN=0045 INSTALLED UNKN
NC OL D GULPH RD
MATSONSFORD RD
(SR3016 SEG 0020/0622)

0030/0887

0030/0332 SOUTHEASTERN PENNSYLVAN
OVERPASS IS RR X-ING
018 "DIA CIRC CONCR
LEN=0045 INSTALLED UNKN
004049 FT 1 0 00225 0 00 0119+02
SOUTH GULPH RD
(SR0320 SEG 0020/1055)
NC NEW GULPH RD

0030/0000 LOWER MERION
UPPER MERION T
LENGTH(AH 2678 BK 1803)
0020/1634 BMSBN 46/3030/0020/1604
0 0 00000 0 00 0000+00
GULPH CREEK
0020/1604 BMSBG 46/3030/0020/1604

0020/0938 018 "DIA CIRC CONCR
LEN=0040 INSTALLED UNKN
DENBIGH LN
0020/0551 (TWP)
002246 FT

0020/0000 LENGTH(AH 1803 BK 2246)
024 "DIA CIRC CONCR
0010/2204 LEN=0032 INSTALLED UNKN

0010/0482 012 "DIA CIRC METAL
LEN=0048 INSTALLED UNKN
000000 FT 2 0 46162 0 00 0000+00
NC UP PER GULPH RD
COUNTY LINE RD
(T740)

INTER-BK UPPER GULPH RD
(TWP)

0010/0000 MFC BEGIN = D
LENGTH(AH 2246 BK 0000)

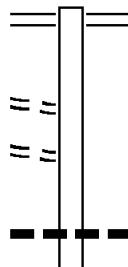
EXTRACT DATE: 12/28/2024 ROADWAY MANAGEMENT SYSTEM PAGE NUMBER: 684
PRINT DATE: 12/30/2024 SLD COUNTY/SR - ANNUAL PRINT COUNTY: MONTGOMERY
DIR: B TOTAL LEN: 4.736 MI. DIST: 06-4 SR: 3029
LEFT MUN: UPPER MERION T RIGHT MUN: UPPER MERION T

VANDENBERG RD
(T244)
LC FROM VANDENBERG RD
(CONN)

025004 FT

0074/1591

0074/1380



025004 FT VALLEY FORGE RD
0074/2719 (SR0023 SEG 0090/2028)

0074/0681 018 "DIA CIRC CONCR
LEN=0030 INSTALLED UNKN

EXTRACT DATE: 12/28/2024 ROADWAY MANAGEMENT SYSTEM PAGE NUMBER: 683
PRINT DATE: 12/30/2024 SLD COUNTY/SR - ANNUAL PRINT COUNTY: MONTGOMERY

DIR: B TOTAL LEN: 4.736 MI. DIST: 06-4 SR: 3029
LEFT MUN: UPPER MERION T RIGHT MUN: UPPER MERION T

0 0 00000 0 00 0000+00 022285 FT
GEERDES BL
(T882) 0074/0000

2 0 46145 0 00 0210+00 020996 FT
SARATOGA RD
(T247) 0070/0000

CALEY RD
(T200) 0060/1557

SHARON CT
(T885) 0060/0948

BEIDLER RD
(T231) 018017 FT
0060/0000

HAMLET DR
(T256) 0050/1555

HAMLET DR
(T256) 0050/1302

022285 FT HEUSER PARK DR
(TWP)

0074/0000 LENGTH(AH 2719 BK 1289)
036 " DIA CIRC METAL
0070/1220 LEN=0230 INSTALLED UNKN

020996 FT

0070/0000 LENGTH(AH 1289 BK 2979)
036 " DIA CIR PLASTIC
0060/2585 LEN=0050 INSTALLED 2019

SUSAN DR
(T886)
0060/1557 036 "H 00 "W MULT METAL
0060/1045 LEN=0040 INSTALLED UNKN

ABRAMS MILL RD
(T238)
0060/0657 024 " DIA CIRC CONCR
0060/0430 LEN=0053 INSTALLED UNKN
018017 FT 2 0 46145 0 00 0179+81
NC BEIDLER RD

0060/0000 MFC BEGIN = D
LENGTH(AH 2979 BK 3582)

0050/2194 BMS EN 46/3029/0050/2156
2 0 46145 0 00 0166+73
ABRAMS RUN
0050/2156 BMSBG 46/3029/0050/2156

0050/1440 015 " DIA CIRC METAL
LEN=0050 INSTALLED UNKN

0050/0984 MFC BEGIN = E
NC ABRAMS RD
BEIDLER RD
(T231)

0050/0974

EXTRACT DATE: 12/28/2024 ROADWAY MANAGEMENT SYSTEM PAGE NUMBER: 682
PRINT DATE: 12/30/2024 SLD COUNTY/SR - ANNUAL PRINT COUNTY: MONTGOMERY

DIR: B TOTAL LEN: 4.736 MI. DIST: 06-4 SR: 3029
LEFT MUN: UPPER MERION T RIGHT MUN: UPPER MERION T

	014435 FT	--	0050/0290	018 "DIA CIRC CONCR
		--	014435 FT	LEN=0030 INSTALLED UNKN
		==		2 0 46145 0 00 0143+44
				BROWNLIE RD
				(T400)
		==	0050/0000	LENGTH(AH 3582 BK 3343)
ROBIN RD (T223)	0040/2951	==		
SPRING RIDGE RD (T221)	0040/2011	==		
HAWTHORNE RD (T211)	0040/1643	==		
		==	0040/1377	CAMBRIDGE RD
		--	0040/1249	(T407)
		==	0040/1024	018 "DIA CIRC CONCR
		--	0040/0936	LEN=0161 INSTALLED UNKN
				ANDERSON RD
				(T412)
		--	0040/0936	018 "DIA CIRC METAL
CINNAMON HILL RD (T212)	0040/0901	==		LEN=0051 INSTALLED UNKN
		--	0040/0900	012 "DIA CIRC CONCR
		--	0040/0630	LEN=0006 INSTALLED UNKN
		--		018 "DIA CIRC CONCR
HUNTERS RUN RD (TWP)	0040/0574	==		LEN=0038 INSTALLED UNKN
	011092 FT		011092 FT	2 0 46145 0 00 0111+97
				VALLEY FORGE RD
				(SR0023 SEG 0170/0000)
		==	0040/0000	MFC BEGIN = D
		--	0030/2272	LENGTH(AH 3343 BK 2431)
		--	0030/2158	024 "DIA CIRC CONCR
		--	0030/1824	LEN=0045 INSTALLED UNKN
		--	0030/1645	012 "DIA CIRC CONCR
		--	0030/1634	LEN=0030 INSTALLED UNKN
		--		018 "DIA CIRC CONCR
		--		LEN=0030 INSTALLED UNKN
		--		024 "DIA CIRC CONCR
		--		LEN=0030 INSTALLED UNKN
		--		012 "DIA CIRC CONCR
		--		LEN=0006 INSTALLED UNKN
CROSSFIELD RD (T306)	0030/1591	==		
		--	0030/1375	012 "DIA CIRC CONCR
		--		LEN=0012 INSTALLED UNKN

EXTRACT DATE: 12/28/2024 ROADWAY MANAGEMENT SYSTEM PAGE NUMBER: 681
PRINT DATE: 12/30/2024 SLD COUNTY/SR - ANNUAL PRINT COUNTY: MONTGOMERY

DIR: B TOTAL LEN: 4.736 MI. DIST: 06-4 SR: 3029
LEFT MUN: UPPER MERION T RIGHT MUN: UPPER MERION T

DEEP HOLLOW RD
(T335)

0030/0524

2 0 46145 0 00 0086+50 008661 FT
PRINCE FREDERICK ST
(T320)

0030/0000

DEKALB PK
(SR0202 SEG 0081/0000)
(SR0202 SEG 0080/0000)

0025/1848

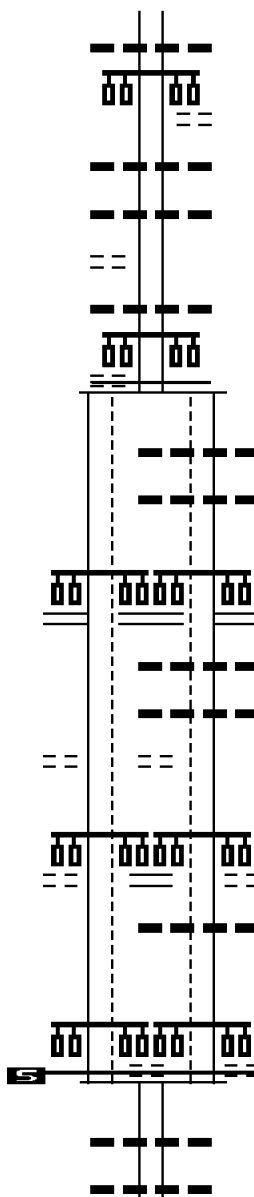
TYLER RD
(T372)
MONROE RD
(T373)
MONROE BL
(TWP)

0025/1152

0025/0822

0 0 00000 0 00 0000+00 005720 FT
SAULIN BL
(T908)

MFC BEGIN = B
LENGTH(AH 2941 BK 1749) 0025/0000



0030/1230

0030/1213

0030/0645

0030/0607

0030/0392

008661 FT

S 0030/0000

0024/2933

0024/2488

0024/1841

0024/1750

0024/1473

0024/1150

0024/0815

0024/0265

005720 FT

S 0024/0000

0020/0919

0020/0752

012 "DIA CIRC CONCR
LEN=0013 INSTALLED UNKN
ROSS RD
(T435)

012 "DIA CIRC CONCR
LEN=0006 INSTALLED UNKN
018 "DIA CIRC CONCR
LEN=0040 INSTALLED UNKN

012 "DIA CIRC CONCR
LEN=0006 INSTALLED UNKN

MFC BEGIN = C
LENGTH(AH 2431 BK 2941)

018 "DIA CIRC METAL
LEN=0440 INSTALLED UNKN
018 "DIA CIRC CONCR
LEN=0180 INSTALLED UNKN

DEKALB PK
(SR0202 SEG 0081/0000)
(SR0202 SEG 0080/0000)

018 "DIA CIRC CONCR
LEN=0035 INSTALLED UNKN
018 "DIA CIRC CONCR
LEN=0024 INSTALLED UNKN

TYLER RD
(T372)
MONROE RD
(T373)
MONROE BL
(TWP)

015 "DIA CIRC METAL
LEN=0040 INSTALLED UNKN
0 0 00000 0 00 0000+00
SAULIN BL
(T908)

MFC BEGIN = B
LENGTH(AH 2941 BK 1749)

045 "DIA CIRC CONCR
LEN=0012 INSTALLED UNKN
036 "DIA CIRC CONCR
LEN=0010 INSTALLED UNKN

EXTRACT DATE: 12/28/2024 ROADWAY MANAGEMENT SYSTEM PAGE NUMBER: 680
PRINT DATE: 12/30/2024 SLD COUNTY/SR - ANNUAL PRINT COUNTY: MONTGOMERY

DIR: B TOTAL LEN: 4.736 MI. DIST: 06-4 SR: 3029
LEFT MUN: UPPER MERION T RIGHT MUN: UPPER MERION T

HANSEN ACCESS RD
(T680)

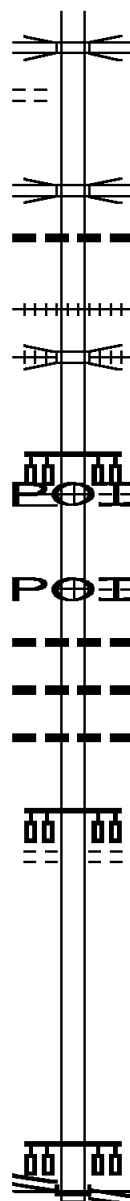
0020/0384

CHURCH RD
(SR3028 SEG 0030/3077) 0020/0000

003971 FT

002290 FT

2 0 46145 0 00 0000+00 000000 FT
SOUTH GULPH RD
(SR3039 SEG 0020/1757) 0010/0000



0020/0653 OP ID PA TPK (1-276)
46/7276/9903/2913

0020/0353 RETAINING WALL END
BMSID 46/3029/0020/0265
PEDESTRIAN WALKWAY
0020/0350 OP ID 46/3029/0020/0350
036 "DIA CIRC CONCR
0020/0325 LEN=0010 INSTALLED UNKN
RETAINING WALL BEGIN
0020/0265 BMSID 46/3029/0020/0265
0020/0214 (AAR 529534H) #TRKS 02
CONSOLIDATED RAIL CORPO
0020/0102 OVERPASS IS RR X-ING
003971 FT 2 0 46145 0 00 0038+46
(APRA) ELLIOT & FRANZ
CHURCH RD
(T801)

0020/0000 LENGTH(AH 1749 BK 1681)

(APRA) ELLIOT & FRANZ
QUEENS DR
0014/0978 (T817)
024 "DIA CIRC CONCR
0014/0740 LEN=0035 INSTALLED UNKN
018 "DIA CIRC CONCR
0014/0160 LEN=0055 INSTALLED UNKN
036 "DIA CIRC CONCR
0014/0096 LEN=0048 INSTALLED UNKN
002290 FT 0 0 00000 0 00 0000+00
SHOEMAKER RD
(T660)

0014/0000 LENGTH(AH 1681 BK 2290)

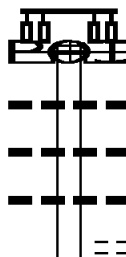
NC HENDERSON RD

SOUTH GULPH RD
(SR3039 SEG 0020/1757)
INTER-BK RAMP A RD
000000 FT (SR8004 SEG 0260/1000)
MFC BEGIN = B
0010/0000 LENGTH(AH 2290 BK 0000)

EXTRACT DATE: 12/28/2024 ROADWAY MANAGEMENT SYSTEM PAGE NUMBER: 679
PRINT DATE: 12/30/2024 SLD COUNTY/SR - ANNUAL PRINT COUNTY: MONTGOMERY

DIR: B TOTAL LEN: 1.034 MI. DIST: 06-4 SR: 3028
LEFT MUN: UPPER MERION T RIGHT MUN: UPPER MERION T

005460 FT



005460 FT (APRA) B PIETRINI & SON
INTER-AHD CHURCH RD
(T801)
HENDERSON RD
(SR3029 SEG 0020/0000)
0030/3077 030 " DIA CIRC METAL
LEN=0030 INSTALLED UNKN
0030/3027 030 " DIA CIRC CONCR
LEN=0030 INSTALLED UNKN
0030/2895 024 " DIA CIRC METAL
LEN=0030 INSTALLED UNKN
0030/2594 LC FOR UNKNOWN RD
0030/2543 (CONN)

EXTRACT DATE: 12/28/2024 ROADWAY MANAGEMENT SYSTEM PAGE NUMBER: 678
PRINT DATE: 12/30/2024 SLD COUNTY/SR - ANNUAL PRINT COUNTY: MONTGOMERY

DIR: B TOTAL LEN: 1.034 MI. DIST: 06-4 SR: 3028
LEFT MUN: UPPER MERION T RIGHT MUN: UPPER MERION T

RADAR DR
(T640)

0030/0355
002383 FT

GULPH RD
(SR3039 SEG 0050/0000) 0010/0501
TO 3024/0050 SH 0010/0108
(CONN) 000000 FT

Station	Description
0030/2470	024 " DIA CIRC METAL LEN=0032 INSTALLED UNKN UNKNOWN RD
0030/2066	(PRDR) PRUSSIAN WOODS DR
0030/1605	(TWP)
0030/0804	GULPH RIDGE DR (T903)
0030/0730	036 " DIA CIRC METAL LEN=0060 INSTALLED UNKN
0030/0107	036 "H 24 "W ELLIP CONC LEN=0030 INSTALLED UNKN
002383 FT	2 0 46139 0 00 0018+97 LORI LN (T644)
0030/0000	LENGTH(AH 3077 BK 1882) HILLSIDE RD (T642)
0020/1534	030 " DIA CAST IRON LEN=0025 INSTALLED UNKN
0020/1200	015 " DIA CIRC CONCR LEN=0041 INSTALLED UNKN
0020/0075	2 0 46139 0 00 0000+00 GULPH RD (SR3039 SEG 0040/0741)
000501 FT	NC CHURCH RD INTER-BK GULPH RD (SR3039 SEG 0040/0741)
0020/0000	LTH AH 001882 BK 000100
000501 FT	7014/0000 INTER-AHD GULPH RD (SR3039 SEG 0050/0000)
0010/0501	000000 FT 2 0 46175 0 00 0000+00 NC BROOKS RD CROTON RD (SR3024 SEG 0050/1856)
0010/0000	INTER-BK IVES CORPORATE CENTER R (PRDR) MFC BEGIN = D LENGTH(AH 0501 BK 0000)

EXTRACT DATE: 12/28/2024 ROADWAY MANAGEMENT SYSTEM PAGE NUMBER: 677
PRINT DATE: 12/30/2024 SLD COUNTY/SR - ANNUAL PRINT COUNTY: MONTGOMERY
DIR: B TOTAL LEN: 1.981 MI. DIST: 06-4 SR: 3027
LEFT MUN: BRIDGEPORT B RIGHT MUN: BRIDGEPORT B

010458 FT



010458 FT DEKALB PK
(SR0202 SEG 0100/0000)

EXTRACT DATE: 12/28/2024 ROADWAY MANAGEMENT SYSTEM PAGE NUMBER: 676
PRINT DATE: 12/30/2024 SLD COUNTY/SR - ANNUAL PRINT COUNTY: MONTGOMERY

DIR: B TOTAL LEN: 1.981 MI. DIST: 06-4 SR: 3027
LEFT MUN: BRIDGEPORT B RIGHT MUN: BRIDGEPORT B

DAVID RD
(BORO)

0030/3334

CHARLES ST
(T462)
BARNES AV
(T463)

0030/1292

KING MANOR RD
(T468)

0030/0277

006869 FT

WHITE AV
(T803)
WESTFALL AV
(T805)
FOULKROD BL
(T807)

0020/1308

0020/1253

0020/0952

0030/3589 FORD ST
(SR3055 SEG 0010/0000)
0030/3386 BRIDGEPORT
UPPER MERION T

0030/3245 BUSH ST
(BORO)
0030/2390 024 "DIA CIRC CONCR
LEN=0025 INSTALLED UNKN
0030/2105 018 "DIA CIRC METAL
LEN=0030 INSTALLED UNKN
0030/1769 CHURCH ST
(T474)
0030/1690 024 "DIA CIRC CONCR
LEN=0030 INSTALLED UNKN

0030/0867 MANOR LN
(TWP)

0030/0215 SCHUYLKILL B
STRUCTURE LENGTH 14 FT
BMSID 46/3027/0030/0215
2 0 46137 0 00 0068+60
006869 FT VILLAGE: KING'S MANOR
I-276

0030/0000 OP ID 46/7276/9903/2972
LENGTH(AH 3589 BK 3120)
0020/2760 CONSOLIDATED RAIL CORPO
OVERPASS IS RR X-ING
CHURCH RD
(T801)

0020/2461 030 "DIA CIRC METAL
0020/2420 LEN=0045 INSTALLED UNKN

0020/1390 018 "DIA CIRC METAL
LEN=0025 INSTALLED UNKN

EXTRACT DATE: 12/28/2024 ROADWAY MANAGEMENT SYSTEM PAGE NUMBER: 675
PRINT DATE: 12/30/2024 SLD COUNTY/SR - ANNUAL PRINT COUNTY: MONTGOMERY

DIR: B TOTAL LEN: 1.981 MI. DIST: 06-4 SR: 3027
LEFT MUN: UPPER MERION T RIGHT MUN: UPPER MERION T

STOCKER AV
(T809)

0020/0658

TRAYMORE AV
(T811)

0020/0312

003749 FT

LAWNDALE AV
(T808)

0020/0000

SCHENLEY AV
(T806)

0010/3318

PHILDELPHIA AV
(T804)

0010/3042

YERKES RD
(T802)

HOLSTEIN RD
(T813)

SCHOOL LINE DR
(T821)

0010/2780

0010/2351

SCHOOL LINE DR
(T821)

0010/0883

000000 FT

GULPH RD

(SR3039 SEG 0020/0000) 0010/0000

0020/0912

0020/0870

0020/0425

0020/0312

0020/0285

003749 FT

0020/0000

0010/3330

0010/2888

0010/2850

0010/1158

0010/0816

000000 FT

0010/0000

WINDING WY

(TWP)

018 " DIA CIRC CONCR

LEN=0035 INSTALLED UNKN

BELLA LN

(TWP)

012 " DIA CAST IRON

LEN=0030 INSTALLED UNKN

TRAYMORE AV

(T811)

2 0 46137 0 00 0037+58

VILLAGE: KNG-MNR INDPRK

LAWNDALE AV

(T808)

LENGTH(AH 3120 BK 3749)

015 " DIA CIRC METAL

LEN=0025 INSTALLED UNKN

BMS EN 46/3027/0010/2850

2 0 46137 0 00 0028+64

SOUTHEASTERN PA TRAN RR

BMS BG 46/3027/0010/2850

018 " DIA CIRC METAL

LEN=0060 INSTALLED UNKN

PINE TREE RD

(T869)

2 0 46137 0 00 0000+00

VILLAGE: HUGHES PARK

NC CROOKED LN

GULPH RD

(SR3039 SEG 0020/0000)

MFC BEGIN = D

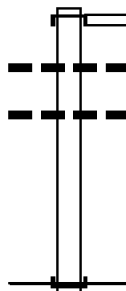
LENGTH(AH 3749 BK 0000)

EXTRACT DATE: 12/28/2024 ROADWAY MANAGEMENT SYSTEM PAGE NUMBER: 674
PRINT DATE: 12/30/2024 SLD COUNTY/SR - ANNUAL PRINT COUNTY: MONTGOMERY

DIR: B TOTAL LEN: .051 MI. DIST: 06-4 SR: 3026
LEFT MUN: UPPER MERION T RIGHT MUN: UPPER MERION T

000270 FT

000000 FT

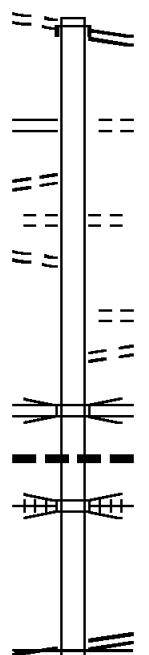


000270 FT
INTER-AHD CROTON RD
(SR3024 SEG 0020/0000)
RADNOR RD
0010/0270 (SR3024 SEG 0020/0000)
015" DIA CIRC CONCR
0010/0216 LEN=0026 INSTALLED UNKN
024"H 18"W ELLIP METAL
0010/0011 LEN=0027 INSTALLED UNKN
000000 FT 2 0 46161 0 00 0000+00
NC CROTON RD
INTER-BK CROTON RD
(SR1011 SEG 0040/2792)
MFC BEGIN = E
BK-CHESTER (15)
0010/0000 LENGTH(AH 0270 BK 0000)

EXTRACT DATE: 12/28/2024 ROADWAY MANAGEMENT SYSTEM PAGE NUMBER: 673
PRINT DATE: 12/30/2024 SLD COUNTY/SR - ANNUAL PRINT COUNTY: MONTGOMERY

DIR: B TOTAL LEN: .349 MI. DIST: 06-4 SR: 3025
LEFT MUN: UPPER MERION T RIGHT MUN: UPPER MERION T

	001845 FT		001845 FT	
COATES ST			INTER-AHD	FOURTH ST
(BORO)				(SR0023 SEG 0230/0000)
	0020/0337		0020/0337	COATES ST
	001508 FT		001508 FT	(SR0023 SEG 0230/0000)
JEFFERSON ST				1 0 00225 0 01 0188+88
(SR3023 SEG 0030/3642)	0020/0000			STEWART ST
BRADLEY ST	0010/1348		5 0020/0000	(T494)
(T498)				LENGTH(AH 0337 BK 1508)
NEW CHURCH RD	0010/0925			CENTER ST
(T487)			0010/1270	(T495)
				WASHINGTON ST
			0010/0889	(T496)
			0010/0640	COLBERT ST
				(T497)
			0010/0603	PA TPK (I-276 WB)
				OP ID 46/7276/9903/3106
			0010/0568	024 "DIA CIRC CONCR
				LEN=0037 INSTALLED 1980
			0010/0492	CONSOLIDATED RAIL CORPO
			000000 FT	OVERPASS IS RR X-ING
	000000 FT			1 0 00225 0 01 0174+00
				RIVER RD
				(SR0023 SEG 0240/0000)
RIVER RD			NC FO	URTH ST
(SR0023 SEG 0240/0000)	0010/0000			MFC BEGIN = C
			5 0010/0000	LENGTH(AH 1508 BK 0000)



EXTRACT DATE: 12/28/2024 ROADWAY MANAGEMENT SYSTEM PAGE NUMBER: 672
PRINT DATE: 12/30/2024 SLD COUNTY/SR - ANNUAL PRINT COUNTY: MONTGOMERY

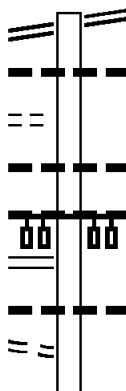
DIR: B TOTAL LEN: 2.194 MI. DIST: 06-4 SR: 3024
LEFT MUN: UPPER MERION T RIGHT MUN: UPPER MERION T

GULPH RD 011586 FT
(SR3039 SEG 0040/0000) 0050/2939

FROM 3039/0040 SH
(CONN) 0050/2697

BROOKS RD
(SR3028 SEG 0010/0000) 0050/1856

FROM 3028/0010 SH
(CONN) 0050/1773



011586 FT GULPH RD
0050/2939 (SR3039 SEG 0040/0000)
0050/2723 018 "DIA CIRC CONCR
LEN=0045 INSTALLED 1980

072 "DIA CIRC METAL
0050/2274 LEN=0045 INSTALLED 1980
018 "DIA CIRC CONCR
0050/2105 LEN=0035 INSTALLED 1980

018 "DIA CIRC CONCR
0050/1856
0050/1830 LEN=0062 INSTALLED 1980

018 "DIA CIRC CONCR

EXTRACT DATE: 12/28/2024 ROADWAY MANAGEMENT SYSTEM PAGE NUMBER: 671
PRINT DATE: 12/30/2024 SLD COUNTY/SR - ANNUAL PRINT COUNTY: MONTGOMERY

DIR: B TOTAL LEN: 2.194 MI. DIST: 06-4 SR: 3024
LEFT MUN: UPPER MERION T RIGHT MUN: UPPER MERION T

2 0 46174 0 00 0000+00 008647 FT
SENTRY LN
(T895) 0050/0000

2 0 46146 0 00 0040+61 007587 FT
KING OF PRUSSIA RD
(T609) 0040/0000

KERRWOOD DR
(T873) 0030/1714

0050/1572	LEN=0034	INSTALLED 1980
0050/1132	OP ID 46/0076/3280/1233	SCHUYLKILL EXPRESS
0050/0728	018 "DIA CIRC CONCR	LEN=0040 INSTALLED 1980
0050/0406	018 "DIA CIRC CONCR	LEN=0042 INSTALLED 1980
0050/0000	LENGTH(AH 2939 BK 1060)	018 "DIA CIRC CONCR
0040/0877	LEN=0035	INSTALLED 1980
0040/0807	BROOKWOOD RD	(T560)
0040/0433	024 "DIA CIRC CONCR	LEN=0045 INSTALLED 1980
0040/0409	KING OF PRUSSIA RD	(SR3035 SEG 0020/1314)
0040/0010	ALDERBROOK DR	(T881)
0040/0000	LENGTH(AH 1060 BK 3440)	030 "DIA CIR PLASTIC
0030/3095	LEN=0025	INSTALLED 1980
0030/3080	030 "DIA CIRC CONCR	LEN=0006 INSTALLED 1980
0030/3006	018 "DIA CIRC CONCR	LEN=0040 INSTALLED 1999
0030/2833	018 "DIA CIRC CONCR	LEN=0012 INSTALLED 1980
0030/2594	018 "DIA CIRC CONCR	LEN=0015 INSTALLED 1980
0030/2376	018 "DIA CIRC CONCR	LEN=0010 INSTALLED 1980
0030/2309	SHARON DR	(T540)
0030/2274	018 "DIA CIRC CONCR	LEN=0005 INSTALLED 1980
0030/2128	018 "DIA CIRC CONCR	LEN=0018 INSTALLED 1980
0030/1877	018 "DIA CIRC CONCR	LEN=0025 INSTALLED 1980
0030/1825	WOODHILL RD	(T541)
0030/1773	018 "DIA CIRC CONCR	LEN=0040 INSTALLED 1980

EXTRACT DATE: 12/28/2024 ROADWAY MANAGEMENT SYSTEM PAGE NUMBER: 670
PRINT DATE: 12/30/2024 SLD COUNTY/SR - ANNUAL PRINT COUNTY: MONTGOMERY

DIR: B TOTAL LEN: 2.194 MI. DIST: 06-4 SR: 3024
LEFT MUN: UPPER MERION T RIGHT MUN: UPPER MERION T

TRILLIUM LN
(TWP)

0030/1380

KATHWOOD LN
(T520)

0030/0608

1 0 00144 0 00 0041+40 004147 FT
WARNER RD
(T502)

0030/0000

DEWITT RD
(T510)

0020/0989

CROTON RD
(SR3026 SEG 0010/0270) 002384 FT
0020/0000

000000 FT

0030/1665 018 "DIA CIRC CONCR
LEN=0005 INSTALLED 1980
0030/1409 018 "DIA CIRC CONCR
LEN=0005 INSTALLED 1980
0030/1380 FLETCHER RD
(T530)

0030/0276 MARTINS DAM CLUB RD
(PRDR)
CROW CREEK
STRUCTURE LENGTH 16 FT
BMSID 46/3024/0030/0138

0030/0000 LENGTH(AH 3440 BK 1763)

0020/1006 018 "DIA CAST IRON
LEN=0025 INSTALLED 1980

002384 FT 1 0 00144 0 00 0023+96
NC CROTON RD
0020/0000 LENGTH(AH 1763 BK 2384)
0010/2323 BMSID 46/3024/0010/2313
1 0 00144 0 00 0000+00
ABRAMS RUN
0010/2313 BMSBG 46/3024/0010/2313
0010/2251 SPRINGBROOK LN
(PRDR)

0010/1449 RADNOR HILL RD
(T521)

0010/0822 018 "DIA CIRC METAL
LEN=0048 INSTALLED 1980
0010/0232 BRIANS WY
(TWP)

0010/0084 024 "DIA CIRC CONCR
LEN=0035 INSTALLED 1980
000000 FT 1 0 00144 0 00 0000+00
NC RADNOR RD

INTER-BK RADNOR RD
(SR1013 SEG 0032/0558)
MFC BEGIN = D
BK-CHESTER (15)
0010/0000 LENGTH(AH 2384 BK 0000)

EXTRACT DATE: 12/28/2024 ROADWAY MANAGEMENT SYSTEM PAGE NUMBER: 669
PRINT DATE: 12/30/2024 SLD COUNTY/SR - ANNUAL PRINT COUNTY: MONTGOMERY
DIR: B TOTAL LEN: 1.808 MI. DIST: 06-4 SR: 3023
LEFT MUN: UPPER MERION T RIGHT MUN: UPPER MERION T

009531 FT



009531 FT
INTER-AHD STEWART ST
(T494)
FOURTH ST

EXTRACT DATE: 12/28/2024 ROADWAY MANAGEMENT SYSTEM PAGE NUMBER: 668
PRINT DATE: 12/30/2024 SLD COUNTY/SR - ANNUAL PRINT COUNTY: MONTGOMERY

DIR: B TOTAL LEN: 1.808 MI. DIST: 06-4 SR: 3023
LEFT MUN: UPPER MERION T RIGHT MUN: UPPER MERION T

MARY ST
(T485)

0030/3236

FRALEY ST
(T484)

0030/2792

FLINT HILL RD
(T481)

0030/0515

COATES LN
(T476)
TURNPIKE ACCESS RD
(GOVT)

0030/0370

0030/0331

005889 FT

0030/3642 (SR3025 SEG 0020/0000)
UNKNOWN AL
0030/3342 (TWP)

TOSE ST
(T486)
UNKNOWN AL
(TWP)
FRALEY ST
(T484)

0030/2790 015 "DIA CAST IRON
LEN=0040 INSTALLED UNKN
ROOSEVELT ST
(T483)

0030/2015 HOLSTEIN ST
(T482)

0030/1804 MADISON AV
(T489)

0030/1340 018 "DIA CIRC CONCR
LEN=0030 INSTALLED UNKN
COLUMBUS ST
(T490)

0030/0763 018 "DIA CIRC METAL
LEN=0030 INSTALLED UNKN
NC JEFFERSON ST
0030/0537 MFC BEGIN = E

0030/0509 024"H 18"W CON BOX CUL
LEN=0045 INSTALLED UNKN

0030/0295 BMS EN 46/3023/0030/0175
2 0 46178 0 00 0058+77
1-276

0030/0175 BMSBG 46/3023/0030/0175
005889 FT 2 0 46178 0 00 0058+77
CONSOLIDATED RAIL CORPO
OVERPASS IS RR X-ING

0030/0000 LENGTH(AH 3659 BK 2881)
0020/2324 BMS EN 46/3023/0020/2308
0 0 00000 0 00 0000+00
FROG RUN

0020/2308 BMSBG 46/3023/0020/2308
072"H 36"W ELLIP CONC

EXTRACT DATE: 12/28/2024 ROADWAY MANAGEMENT SYSTEM PAGE NUMBER: 667
PRINT DATE: 12/30/2024 SLD COUNTY/SR - ANNUAL PRINT COUNTY: MONTGOMERY

DIR: B TOTAL LEN: 1.808 MI. DIST: 06-4 SR: 3023
LEFT MUN: UPPER MERION T RIGHT MUN: UPPER MERION T

CHURCH RD
(T801)

0020/1303

POI

0020/1303 (APRA) GULF MILLS INDUS

018 "DIA CIRC METAL

0020/1249 LEN=0035 INSTALLED UNKN

0020/0605 024 "DIA CIRC METAL

LEN=0036 INSTALLED UNKN

(APRA) GLASGOW QUARRY

MCCOYS LN

(PRDR)

2 0 46178 0 00 0030+08 003008 FT

HERTZOG BL

(T889)

0020/0000

==

5 0020/0000 LENGTH(AH 2881 BK 3008)

VIKING RD

(T870)

UNKNOWN AL

(TWP)

0010/1987

==

0010/1753

==

B ST

(T861)

A ST

(T863)

0010/1626

==

0010/1338

==

0010/1650 B ST
(T861)

0010/1302 A ST
(T863)

SUMMIT ST

0010/1040 (T865)

024 "DIA CIRC METAL

0010/0741 LEN=0026 INSTALLED UNKN

0010/0653 BMSBN 46/3023/0010/0633

2 0 46178 0 00 0006+24

MATSUNK CR.

0010/0633 BMSBG 46/3023/0010/0633

018 "DIA CIRC CONCR

0010/0570 LEN=0022 INSTALLED UNKN

2 0 46178 0 00 0000+00

NC FL INT HILL RD

SWEDELAND RD

(SRO320 SEG 0060/2049)

MFC BEGIN = D

5 0010/0000 LENGTH(AH 3008 BK 0000)

000000 FT

EXTRACT DATE: 12/28/2024 ROADWAY MANAGEMENT SYSTEM PAGE NUMBER: 666
PRINT DATE: 12/30/2024 SLD COUNTY/SR - ANNUAL PRINT COUNTY: MONTGOMERY

DIR: B TOTAL LEN: 1.311 MI. DIST: 06-4 SR: 3022
LEFT MUN: UPPER MERION T RIGHT MUN: UPPER MERION T

006922 FT

006922 FT 024"H 12"W CON BOX CUL
LEN=0068 INSTALLED UNKN
0024/3211 VALLEY FORGE PARK RD
(SR0023 SEG 0050/0000)

003711 FT

003711 FT 2 0 46134 0 00 0037+31
0024/0000 LENGTH(AH 3211 BK 2420)
048 "DIA CIRC METAL
0020/2420 LEN=0060 INSTALLED UNKN

2 0 46134 0 00 0012+91 001291 FT
PARK QUARRY RD
(PARK) 0020/0000

001291 FT
0020/0000 LENGTH(AH 2420 BK 1291)

000000 FT

0010/0046 012 "DIA CIRC METAL
000000 FT LEN=0044 INSTALLED UNKN
2 0 46134 0 00 0000+00
GULPH RD
(SR1012 SEG 0010/0000)
NC CO UNTY LINE RD
MFC BEGIN = E
0010/0000 LENGTH(AH 1291 BK 0000)

GULPH RD
(SR3031 SEG 0020/3269) 0010/0000

EXTRACT DATE: 12/28/2024 ROADWAY MANAGEMENT SYSTEM PAGE NUMBER: 665
PRINT DATE: 12/30/2024 SLD COUNTY/SR - ANNUAL PRINT COUNTY: MONTGOMERY

DIR: N TOTAL LEN: .180 MI. DIST: 06-4 SR: 3021
LEFT MUN: BRIDGEPORT B RIGHT MUN: BRIDGEPORT B

000953 FT
INTER-AHD SCHUYLKILL PY
(SR0023 SEG 0210/0000)
0010/0953
0010/0807 OP ID US 202N - RAMP R (46/8017/0250/0313)
NEW US 202 (NB)
0010/0624 OP ID 46/3020/0020/0000
CROW CREEK
STRUCTURE LENGTH 12 FT
0010/0205 BMSID 46/3021/0010/0205
000000 FT 1 0 01135 0 00 0225+18
NC SC SCHUYLKILL PY
RAMP RD
(SR8017 SEG 0500/0890)
MFC BEGIN = E
0010/0000 LENGTH(AH 0953 BK 0000)

EXTRACT DATE: 12/28/2024 ROADWAY MANAGEMENT SYSTEM PAGE NUMBER: 664
PRINT DATE: 12/30/2024 SLD COUNTY/SR - ANNUAL PRINT COUNTY: MONTGOMERY

DIR: N TOTAL LEN: 2.816 MI. DIST: 06-4 SR: 3020
LEFT MUN: NORRISTOWN B RIGHT MUN: NORRISTOWN B

JOHNSON HW
(BORO)

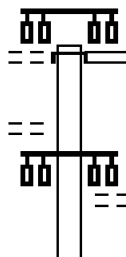
LOGAN ST
(BORO)

014869 FT

0080/1274

0080/0646

013595 FT



014846 FT
INTER-AHD

0080/1274

0080/0415
013572 FT

SWEDE RD
(T576)
JOHNSON HW
(SR3017 SEG 0050/2865)

PENNDOT LICENSE CTR
(GOVT)

0 0 00000 0 00 0000+00
ROBERTS ST

EXTRACT DATE: 12/28/2024 ROADWAY MANAGEMENT SYSTEM PAGE NUMBER: 663
PRINT DATE: 12/30/2024 SLD COUNTY/SR - ANNUAL PRINT COUNTY: MONTGOMERY

DIR: N TOTAL LEN: 2.816 MI.
LEFT MUN: NORRISTOWN B

DIST: 06-4 SR: 3020
RIGHT MUN: NORRISTOWN B

COOLIDGE BL
(BORO)

0070/2215

WARREN ST
(BORO)

0070/1379

POPLAR ST
(BORO)

0070/0745

0 0 00000 0 00 0000+00 010666 FT
STERIGERE ST
(BORO)

0070/0000

JAMES ST
(BORO)
HARDING BL
(BORO)

0060/2155

0060/1736

0080/0000 (BORO)
LENGTH (AH 1274 BK 2929)
LC FROM BROWN ST

0070/2390 (CONN)
BROWN ST
(BORO)

0070/2215 FREEDLEY ST
0070/1686 (BORO)

0070/1060 FORNANCE ST
(BORO)

0070/0542 SWEDE ST
(BORO)
WOOD ST
(BORO)

0070/0425 010643 FT
0070/0000 LENGTH (AH 2929 BK 2612)
LINCOLN AV
0060/2407 (BORO)
BASIN ST
0060/2176 (BORO)

0060/1736 SPRUCE ST
(BORO)

0060/1700 REX AL
(BORO)
0060/1535 WAYNE AV
(BORO)
0060/1481 SCOTT AL
(BORO)

0060/1421 BMSBN 46/3020/0060/1260
0060/1329

0060/1280 ELM ST
(BORO)

0 0 00000 0 00 0000+00
BRIDGE CLOSED
STONY CREEK
0060/1260 BMSBG 46/3020/0060/1260

EXTRACT DATE: 12/28/2024 ROADWAY MANAGEMENT SYSTEM PAGE NUMBER: 662
PRINT DATE: 12/30/2024 SLD COUNTY/SR - ANNUAL PRINT COUNTY: MONTGOMERY

DIR: N TOTAL LEN: 2.816 MI. DIST: 06-4 SR: 3020
LEFT MUN: NORRISTOWN B RIGHT MUN: NORRISTOWN B

008054 FT			008031 FT	
MARSHALL ST (BORO)			0000000000000000+00	
BMS EN 46/3020/0050/1101	0051/1512		MFC BEGIN = B	
1 0 00143 3 00 0064+00	0051/1223		5 0060/0000 LENGTH(AH 2612 BK 1631)	
STONY CREEK			MARSHALL ST (BORO)	
BMSBG 46/3020/0050/1101	0051/1108		BMS EN 46/3020/0050/1101	
WEST AIRY STREET (0000000000000000+00	
OP ID 46/3009/0075/0000	0051/0988		STONY CREEK	
ANN ST	0051/0816		BMSBG 46/3020/0050/1101	
(BORO)			WEST AIRY STREET (
024 "DIA CIRC CONCR	0051/0774		OP ID 46/3009/0075/0000	
LEN=0055 INSTALLED 1980			ANN ST	
			(BORO)	
PENN ST			018 "DIA CIRC CONCR	
(BORO)	0051/0663		LEN=0025 INSTALLED UNKN	
			PENN ST	
MAIN ST			(BORO)	
(BORO)			018 "DIA CIRC CONCR	
LC FROM MAIN ST	0051/0456		LEN=0040 INSTALLED UNKN	
(CONN)	0051/0346		MAIN ST	
			(BORO)	
018 "DIA CIRC CONCR			LC TO MAIN ST	
LEN=0020 INSTALLED UNKN	0051/0220		(CONN)	
018 "DIA CIRC CONCR			018 "DIA CIRC CONCR	
LEN=0040 INSTALLED 1980	0051/0189		LEN=0040 INSTALLED UNKN	
1 0 00143 3 00 0064+00	006398 FT		018 "DIA CIRC CONCR	
CONSOLIDATED RAIL CORPO			LEN=0040 INSTALLED UNKN	
OVERPASS IS RR X-ING			1 0 00143 3 00 0064+00	
NC MARKLEY ST			VILLAGE: NORRISTOWN BOR	
LENGTH(AH 1656 BK 2886)	0051/0000		CONSOLIDATED RAIL CORPO	
024 "DIA CIRC CONCR			OVERPASS IS RR X-ING	
LEN=0030 INSTALLED 1980	0031/2819		NC MARKLEY ST	
BMS EN 46/3020/0030/0000	0031/2643		5 0050/0000 LENGTH(AH 1631 BK 2883)	
NORRISTOWN				
WEST NORRITON T	0031/2147		0030/2643 BMS EN 46/3020/0030/0000	
			NORRISTOWN	
			0030/2139 WEST NORRITON T	

EXTRACT DATE: 12/28/2024 ROADWAY MANAGEMENT SYSTEM PAGE NUMBER: 661
PRINT DATE: 12/30/2024 SLD COUNTY/SR - ANNUAL PRINT COUNTY: MONTGOMERY

DIR: N TOTAL LEN: 2.816 MI. DIST: 06-4 SR: 3020
LEFT MUN: NORRISTOWN B RIGHT MUN: NORRISTOWN B

WEST NORRITON
UPPER MERION T

0031/0692

1 0 00143 3 00 0042+59 003512 FT

NC DANNENHOWER BR

VALLEY FORGE ROAD

BMSBG 46/3020/0030/0000

LENGTH(AH 2886 BK 1097) 0031/0000

RAMP RD

(SR8017 SEG 0500/0000) 0021/1015

018 "DIA CIRC CONCR

LEN=0033 INSTALLED UNKN 0021/0980

024 "DIA CIRC CONCR

LEN=0025 INSTALLED 1980 0021/0630

BMSSEN 46/3020/0020/0000 0021/0573

UPPER MERION

BRIDGEPORT B 0021/0450

1 0 00143 3 00 0024+64 002415 FT

SCHUYLKILL PKWY (NB)

BMSBG 46/3020/0020/0000

LENGTH(AH 1097 BK 2415) 0021/0000

BRIDGEPORT
UPPER MERION T

0011/0603

BORO LINE ROAD

OP ID 46/3104/0010/0000 0011/0540

RAMP (JUG HANDLE) RD

(SR9102 SEG 0250/0000) 0011/0315

1 0 00143 3 00 0000+00 000000 FT

VILLAGE: UPPER MERION T

NC BRIDGEPORT BP

RAMP (JUG HANDLE) RD

(SR9102 SEG 0250/0457)

DEKALB PK

(SR0202 SEG 0091/0000)

DEKALB PK

INTER-BK

(SR0202 SEG 0091/0000)

MFC BEGIN = B

LENGTH(AH 2415 BK 0000) 0011/0000

0030/0698

WEST NORRITON
UPPER MERION T

003517 FT

1 0 00143 3 00 0042+59

VILLAGE: WEST NORRITON

NC DANNENHOWER BR

VALLEY FORGE ROAD

BMSBG 46/3020/0030/0000

LENGTH(AH 2883 BK 1053)

RAMP RD

(SR8017 SEG 0250/0721)

0020/0777

0020/0573

BMSSEN 46/3020/0020/0000

UPPER MERION

0020/0443

BRIDGEPORT B

002464 FT

1 0 00143 3 00 0024+64

VILLAGE: BRIDGEPORT BOR

SCHUYLKILL PKWY (NB)

BMSBG 46/3020/0020/0000

LENGTH(AH 1053 BK 2464)

0020/0000

0010/0599

BRIDGEPORT
UPPER MERION T

0010/0520

BORO LINE ROAD

OP ID 46/3104/0010/0000

0010/0138

FROM 0202/0091 SH

000000 FT

(CONN) 1 0 00143 3 00 0000+00

VILLAGE: UPPER MERION T

NC BRIDGEPORT BP

RAMP (JUG HANDLE) RD

(SR9102 SEG 0250/0457)

DEKALB PK

(SR0202 SEG 0090/0000)

INTER-BK

DEKALB PK

(SR0202 SEG 0090/0000)

MFC BEGIN = B

0010/0000

LENGTH(AH 2464 BK 0000)

EXTRACT DATE: 12/28/2024 ROADWAY MANAGEMENT SYSTEM PAGE NUMBER: 660
PRINT DATE: 12/30/2024 SLD COUNTY/SR - ANNUAL PRINT COUNTY: MONTGOMERY

DIR: N TOTAL LEN: 1.465 MI. DIST: 06-4 SR: 3019
LEFT MUN: WEST NORRITON T RIGHT MUN: WEST NORRITON T

	006475 FT		007735 FT	BURNSIDE AV
		==	0030/3106	(SR3004 SEG 0010/1042)
		==	0030/2625	KRAMER DR
		==	0030/2608	(TWP)
		==	0030/2194	012"H 18"W ELLIP METAL
		==	0030/2149	LEN=0035 INSTALLED UNKN
		==	0030/2128	020"H 36"W ELLIP METAL
		==		LEN=0036 INSTALLED UNKN
		==		PENNBURN RD
JEFFERSON AV	0030/1991	==		(TWP)
(TWP)		==	0030/1972	012"H 18"W ELLIP METAL
		==	0030/1738	LEN=0038 INSTALLED UNKN
		==	0030/1712	018 "DIA CIRC METAL
		==		LEN=0036 INSTALLED UNKN
LIBERTY AV	0030/1649	==		018 "DIA CIRC METAL
(TWP)		==		LEN=0055 INSTALLED 1998
		==		LIBERTY AV
		==		(TWP)
		==	0030/1415	CHANCELLOR CT
		==	0030/1369	(TWP)
		==	0030/1065	018 "DIA CIRC METAL
SCHUYLKILL AV	0030/1021	==		LEN=0040 INSTALLED UNKN
(TWP)		==		012"H 18"W ELLIP METAL
		==		LEN=0043 INSTALLED 1980
		==	0030/0512	018 "DIA CIRC METAL
WAKEFIELD RD	0030/0456	==		LEN=0040 INSTALLED UNKN
(TWP)		==		
	003369 FT	==	0030/0136	012"H 18"W ELLIP METAL
		==	004629 FT	LEN=0038 INSTALLED UNKN
		==		20 46133 0 00 0046+29
		==		WHITEHALL RD
		==		(SR3006 SEG 0010/1192)
		==	0030/0000	LENGTH(AH 3106 BK 3369)
		==	0020/3332	018"H 12"W ELLIP METAL
		==	0020/3099	LEN=0036 INSTALLED 1920
		==		018"H 10"W ELLIP METAL
HIGHLAND AV	0020/2858	==		LEN=0038 INSTALLED 1980
(TWP)		==		
		==	0020/2845	018 "DIA CIRC METAL
		==		LEN=0038 INSTALLED 1980
		==		PROSPECT AV

EXTRACT DATE: 12/28/2024 ROADWAY MANAGEMENT SYSTEM PAGE NUMBER: 659
PRINT DATE: 12/30/2024 SLD COUNTY/SR - ANNUAL PRINT COUNTY: MONTGOMERY

DIR: N TOTAL LEN: 1.465 MI. DIST: 06-4 SR: 3019
LEFT MUN: WEST NORRITON T RIGHT MUN: WEST NORRITON T

MONTGOMERY AV
(TWP)
CENTRE AV
(TWP)

0020/0701
0020/0352
000000 FT

WEST NORRITON

0020/0000

LTH AH 001260 BK 000000 000000 FT
7011/0000

== == 0020/2428 (TWP)
012"H 18"W ELLIP METAL
-- -- 0020/2402 LEN=0040 INSTALLED 1980
COLONIAL AV
== == 0020/2060 (TWP)
012"H 18"W ELLIP METAL
-- -- 0020/2030 LEN=0042 INSTALLED 1980
012"H 18"W ELLIP METAL
-- -- 0020/1690 LEN=0040 INSTALLED 1998
024"DIA CIRC CONCR
-- -- 0020/1385 LEN=0050 INSTALLED 1980
018"DIA CIRC CONCR
-- -- 0020/1270 LEN=0050 INSTALLED 1980
012"H 18"W ELLIP METAL
-- -- 0020/0999 LEN=0045 INSTALLED 1980
018"DIA CIRC CONCR
-- -- 0020/0724 LEN=0015 INSTALLED 1980
== ==
001260 FT 2 0 46133 0 00 0012+68
(BORO)
NC MARSHALL ST
MARSHALL ST
(BORO)
MFC BEGIN = D
0020/0000 LENGTH(AH 3369 BK 1260)
WEST NORRITON
0010/0640 NORRISTOWN B
018"DIA CIRC CONCR
-- -- 0010/0112 LEN=0022 INSTALLED UNKN
000000 FT 2 0 46133 0 00 0000+00
AIRY ST
(BORO)
NC FORREST AV
MAIN ST
(BORO)
MAIN ST
(SR3009 SEG 0042/3377)
(SR3009 SEG 0043/3383)
INTER-BK FORREST AV
(BORO)
MFC BEGIN = E
0010/0000 LENGTH(AH 1260 BK 0000)

EXTRACT DATE: 12/28/2024 ROADWAY MANAGEMENT SYSTEM PAGE NUMBER: 658
PRINT DATE: 12/30/2024 SLD COUNTY/SR - ANNUAL PRINT COUNTY: MONTGOMERY

DIR: B TOTAL LEN: .713 MI. DIST: 06-4 SR: 3018
LEFT MUN: PLYMOUTH T RIGHT MUN: PLYMOUTH T

RIDGE PK
(CNTY)

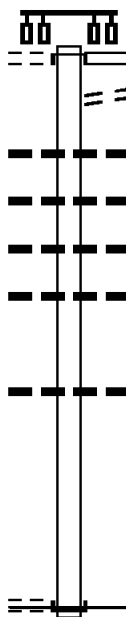
TEES BL
(PRDR)

003765 FT

0020/3765

000000 FT

0020/0000



003765 FT
INTER-AHD

0020/3765

0020/3658

0020/3190

0020/3077

0020/2739

0020/2375

0020/1210

000000 FT

INTER-BK

0020/0000

ALAN WOOD RD
(TWP)
RIDGE PK
(SR3056 SEG 0010/0000)
TO 3056/0010 SH
(CONN)
018 " DIA CIRC METAL
LEN=0040 INSTALLED UNKN
018 " DIA CIRC CONCR
LEN=0050 INSTALLED UNKN
015 " DIA CIRC CONCR
LEN=0045 INSTALLED UNKN
024 " DIA CIRC CONCR
LEN=0045 INSTALLED UNKN
024 " DIA CIRC METAL
LEN=0030 INSTALLED UNKN
2 0 46108 0 00 0016+48
NC ALAN WOOD RD
BROOK RD
(TWP)
MFC BEGIN = D
LENGTH(AH 3765 BK 0000)

EXTRACT DATE: 12/28/2024 ROADWAY MANAGEMENT SYSTEM PAGE NUMBER: 657
PRINT DATE: 12/30/2024 SLD COUNTY/SR - ANNUAL PRINT COUNTY: MONTGOMERY

DIR: B TOTAL LEN: 2.888 MI. DIST: 06-4 SR: 3017
LEFT MUN: NORRISTOWN B RIGHT MUN: PLYMOUTH T

	015250 FT		015250 FT	
MARKLEY ST (SR3020 SEG 0080/1274)	0050/2865	==	INTER-AHD	JOHNSON HW (BORO)
		==	0050/2865	SWEDE RD (T579)
		==	0050/2526	COLES BL (T402)
PINE ST (BORO)	0050/1414	==	0050/1854	THIRD ST (T371)
		==	0050/1414	
LOCUST ST (BORO)	0050/1043	==	0050/1199	SECOND ST (T443)
POWELL ST (BORO)	0050/0680	==		
		==	0050/0624	030 "DIA CIRC METAL LEN=0060 INSTALLED UNKN
		==	0050/0335	030 "DIA CIRC CONCR LEN=0050 INSTALLED UNKN
		==	0050/0092	FROM 0202/0160 SH (CONN)
		==	0050/0070	030 "DIA CIRC CONCR LEN=0034 INSTALLED UNKN
	012385 FT	==	012385 FT	2 0 46126 0 00 0000+00 DEKALB PK (SR0202 SEG 0160/0000)
		==	0050/0000	MFC BEGIN = B LENGTH(AH 2865 BK 2838)
		==	0040/2552	036 "DIA CIRC CONCR LEN=0060 INSTALLED UNKN
ARCH ST (BORO)	0040/2089	==	0040/2089	OLD ARCH RD (T580)
		==	0040/1866	036 "DIA CIRC CONCR LEN=0065 INSTALLED UNKN
ZUMMO WY (BORO)	0040/1530	==		

DIR: B TOTAL LEN: 2.888 MI. DIST: 06-4 SR: 3017
LEFT MUN: NORRISTOWN B RIGHT MUN: PLYMOUTH T

NORTH HILLS DR
(BORO)

0040/0700

NEW HOPE ST
(BORO)
NORRISTOWN
PLYMOUTH T

009547 FT

GREEN VIEW CT
(PRDR)

0040/0000

0030/2949

006374 FT

RAHWAY AV
(T466)
036 " DIA CIRC METAL
0040/1496 LEN=0024 INSTALLED 2015
0040/1170 BMSSEN 46/3017/0040/0911
0040/0939 0 0 00000 0 00 0000+00
SAW MILL BR
0040/0911 BMSBG 46/3017/0040/0911
036 " DIA CIRC CONCR
0040/0899 LEN=0060 INSTALLED UNKN
024 " DIA CIRC METAL
0040/0549 LEN=0051 INSTALLED UNKN
036 " DIA CIRC CONCR
0040/0235 LEN=0040 INSTALLED UNKN
009547 FT 2 0 46104 0 00 0095+75
NC JOHNSON HW
NEW HOPE ST
(T367)
EAST NORRITON
PLYMOUTH T
0040/0000 LENGTH(AH 2838 BK 3173)
036 " DIA CIRC CONCR
0030/3150 LEN=0060 INSTALLED UNKN
MAPLEWOOD DR
(TWP)
0030/2290
PARK DR
(TWP)
0030/1193
006374 FT 2 0 46104 0 00 0064+22
BELVOIR RD
(TWP)
NC PLYMOUTH RD
PLYMOUTH RD
(TWP)
0030/0000 LENGTH(AH 3173 BK 3605)
01B " DIA CIRC METAL
0020/3018 LEN=0025 INSTALLED UNKN
SANDY HILL RD
(SR3009 SEG 0132/1915)
0020/2577

EXTRACT DATE: 12/28/2024 ROADWAY MANAGEMENT SYSTEM PAGE NUMBER: 655
PRINT DATE: 12/30/2024 SLD COUNTY/SR - ANNUAL PRINT COUNTY: MONTGOMERY

DIR: B TOTAL LEN: 2.888 MI. DIST: 06-4 SR: 3017
LEFT MUN: PLYMOUTH T RIGHT MUN: PLYMOUTH T

HIGHLAND DR
(TWP)

0020/1486

2 0 46104 0 00 0028+17 002769 FT
GALLAGHER CT
(TWP)

0020/0000

SCHOOL LN
(TWP)
MANOR AV
(TWP)
HILLSIDE AV
(TWP)

0010/2066

0010/1782

0010/1498

FURNESS ST
(TWP)

0010/0924

000000 FT

POE

==

==

==

==

==

==

==

==

==

==

==

==

==

==

==

==

==

==

==

0020/1737 (APRA) TRINITY PAVING I
GRAVERS RD
(TWP)

0020/1227 JOHNSON RD
(SR3060 SEG 0010/0000)

002769 FT GALLAGHER RD
(TWP)

0020/0000 LENGTH(AH 3605 BK 2769)

0010/2157 030"H 24"W ELLIP METAL
LEN=0030 INSTALLED UNKN

0010/1782 ROMANO DR
(TWP)

0010/1283 TURNPIKE ACCESS RD
(PRDR)
0010/1217 018"DIA CIRC CONCR
LEN=0030 INSTALLED UNKN

0010/0778 BMS EN 46/3017/0010/0615
0 0 00000 0 00 0000+00
PA TURNPIKE

0010/0615 BMSBG 46/3017/0010/0615
TURNPIKE ACCESS RD

0010/0557 (PRDR)
0010/0489 BMS EN 46/3017/0010/0412
0 0 00000 0 00 0000+00

0010/0412 NORFOLK SOUTHERN RAIL RR
BMSBG 46/3017/0010/0412

0010/0080 030"H 24"W CON BOX CUL
LEN=0040 INSTALLED UNKN

000000 FT 2 0 46104 0 00 0000+00

(APRA) SC & EK FISCHER
NC BELVOIR RD
RIDGE PK
(CNTY)

0010/0000 MFC BEGIN = D
LENGTH(AH 2769 BK 0000)

EXTRACT DATE: 12/28/2024 ROADWAY MANAGEMENT SYSTEM PAGE NUMBER: 654
PRINT DATE: 12/30/2024 SLD COUNTY/SR - ANNUAL PRINT COUNTY: MONTGOMERY

DIR: B TOTAL LEN: 4.015 MI. DIST: 06-4 SR: 3016
LEFT MUN: PLYMOUTH T RIGHT MUN: PLYMOUTH T

BUTLER PK (TWP) NORTH LN (SR3015 SEG 0020/0824)	021194 FT INTER-AHD		021200 FT INTER-AHD	BUTLER PK (TWP) NORTH LN (SR3015 SEG 0020/0824)
NORTH LN (SR3015 SEG 0020/0824)	0077/2339	00	0076/2319	NORTH LN (SR3015 SEG 0020/0824)
FIFTEENTH AV (T528)	0077/1695	==	0076/1692	FIFTEENTH AV (T528)
ANTIOCH AV (TWP)	0077/1328	==	0076/1328	ANTIOCH AV (TWP)
FOURTEENTH AV (T310)	0077/1213	==	0076/1318	PLYMOUTH CONSHOHOCKEN B
THIRTEENTH AV (T306)	0077/0830	==	0076/1209	FOURTEENTH AV (T310)
		==	0076/0821	THIRTEENTH AV (T306)
015 "DIA CIRC CONCR LEN=0030 INSTALLED UNKN	0077/0433	==	0076/0500	015 "DIA CIRC METAL LEN=0048 INSTALLED UNKN
NC BUTLER PK WHITEMARSH CONSHOHOCKEN B	0077/0340	==		
2 0 46199 0 00 0000+00	018855 FT	==	018881 FT	NC BUTLER PK 2 0 46199 0 00 0000+00
ELEVENTH AV (BORO)		==		ELEVENTH AV (BORO)
LENGTH(AH 2339 BK 1525)	0077/0000	==	0076/0000	LENGTH(AH 2319 BK 1519)
TENTH AV (BORO)	0071/1147	==	0070/1144	TENTH AV (BORO)
(APRA) PLYMOUTH INDUSTR		==		(APRA) PLYMOUTH INDUSTR
NINTH AV (BORO)	0071/0766	==	0070/0764	NINTH AV (BORO)
EIGHTH AV (BORO)	0071/0384	==	0070/0379	EIGHTH AV (BORO)
2 0 46199 1 00 0025+15	017330 FT	==	017362 FT	2 0 46199 1 00 0025+15
SEVENTH AV (BORO)		==		SEVENTH AV (BORO)
LENGTH(AH 1525 BK 2758)	0071/0000	==	0070/0000	LENGTH(AH 1519 BK 2776)
SIXTH AV (BORO)	0061/2381	==	0060/2387	SIXTH AV (BORO)
FIFTH AV (BORO)	0061/1997	==	0060/2007	FIFTH AV (BORO)

EXTRACT DATE: 12/28/2024 ROADWAY MANAGEMENT SYSTEM PAGE NUMBER: 653
PRINT DATE: 12/30/2024 SLD COUNTY/SR - ANNUAL PRINT COUNTY: MONTGOMERY

DIR: B TOTAL LEN: 4.015 MI. DIST: 06-4 SR: 3016
LEFT MUN: CONSHOHOCKEN B RIGHT MUN: CONSHOHOCKEN B

FOURTH AV (BORO)	0061/1619	==	==	==	0060/1666	015 "DIA CAST IRON LEN=0030 INSTALLED UNKN
THIRD AV (BORO)	0061/1237	==	==	==	0060/1629	FOURTH AV (BORO)
SECOND AV (BORO)	0061/0860	==	==	==	0060/1246	THIRD AV (BORO)
018 "DIA CIRC CONCR LEN=0040 INSTALLED UNKN	0061/0520	==	==	==	0060/0866	SECOND AV (BORO)
FIRST AV (BORO)	0061/0480	==	==	==		FIRST AV (BORO)
HECTOR ST (BORO)	0061/0238	==	==	==	0060/0478	HECTOR ST (BORO)
2 0 46199 1 00 0000+00 014572 FT					0060/0252	2 0 46199 1 00 0000+00
ELM ST (SR3013 SEG 0010/0000)					014586 FT	ELM ST (SR3013 SEG 0010/0000)
ELM ST (SR3058 SEG 0012/0000)						ELM ST (SR3058 SEG 0012/0000)
LENGTH(AH 2758 BK 2957)	0061/0000	==	==	==	0060/0000	LENGTH(AH 2776 BK 2971)
SIGN: POLE MOUNTED					0050/2963	018 "DIA CIRC CONCR
BMSID 46/3016/0051/2814	0051/2814				0050/2820	LEN=0060 INSTALLED UNKN
018 "DIA CIRC CONCR LEN=0024 INSTALLED UNKN	0051/2782					018 "DIA CIRC METAL LEN=0055 INSTALLED UNKN
018 "DIA CIRC CONCR LEN=0024 INSTALLED UNKN	0051/2700				0050/2765	018 "DIA CIRC CONCR LEN=0028 INSTALLED UNKN
BMSID 46/3016/0050/1392	0051/2693				0050/2697	BMSID 46/3016/0050/1392
CONSHOHOCKEN WEST CONSHOHOCKEN B	0051/2044				0050/2044	CONSHOHOCKEN WEST CONSHOHOCKEN B
2 0 46140 0 01 0116+03						0 0 00000 0 00 0000+00
BLISS STREET					0050/1392	BLISS STREET
BMSBG 46/3016/0050/1392	0051/1388					BMSBG 46/3016/0050/1392
018 "DIA CIRC CONCR LEN=0035 INSTALLED UNKN	0051/1362				0050/1366	018 "DIA CIRC CONCR LEN=0032 INSTALLED UNKN
018 "DIA CIRC CONCR LEN=0040 INSTALLED UNKN	0051/1286					
TO 0023/0281 SH (CONN)	0051/1247					

DIR: B TOTAL LEN: 4.015 MI. DIST: 06-4 SR: 3016
LEFT MUN: WEST CONSHOHOCKEN B RIGHT MUN: WEST CONSHOHOCKEN B

NC FAYETTE ST
FRONT ST
(SR0023 SEG 0281/0875)
(SR0023 SEG 0280/0869) 0051/1142

SIGN: 3 CHORD TRUSS
MSID 46/3016/0050/0881 0051/0886
RAMP D RD
SR8016 SEG 0510/0000) 0051/0731

0 46140 0 01 0116+03 011615 FT
MFC BEGIN = B
LENGTH(AH 2957 BK 2066) 0051/0000

ORD ST
(BORO) 0040/0537

0050/1154
0050/1060
0050/1023
0050/1000
0050/0881

0050/0685
0050/0637
0050/0310
011615 FT
0050/0000
0040/1709
0040/1597
0040/1455
0040/1436
0040/1360
0040/1350
0040/1275
0040/1020
0040/0865
0040/0421

024 "DIA CIRC CONCR
LEN=0030 INSTALLED UNKN
TO 0023/0280 SH
(CONN)
024 "DIA CIRC CONCR
LEN=0035 INSTALLED UNKN
SIGN: 3 CHORD TRUSS
BMSID 46/3016/0050/0881

018 "DIA CIRC CONCR
LEN=0015 INSTALLED UNKN
RAMP C RD
(SR8016 SEG 0500/1350)
RAMPS C & D (EB)
OP ID 46/8016/0500/0959
2 0 46140 0 01 0116+03
MFC BEGIN = B
LENGTH(AH 2971 BK 2066)
BMSID 46/3016/0040/1597
2 0 46140 0 00 0111+73
ELIZABETH ST
BMSBG 46/3016/0040/1597
SIGN: 3 CHORD TRUSS
BMSID 46/3016/0040/1455
FROM 8006/0540 SH
(CONN)
RAMP P RD
(SR8006 SEG 0520/0000)
RAMP N RD
(SR8006 SEG 0540/0630)

ARAMINGO CK
STRUCTURE LENGTH 11 FT
BMSID 46/3016/0040/1350
TO 8006/0520 SH
(CONN)
PARK AND RIDE
(BORO)
PARK AND RIDE
(BORO)

OP ID 46/8006/0520/0825

DIR: B TOTAL LEN: 4.015 MI. DIST: 06-4 SR: 3016
LEFT MUN: WEST CONSHOHOCKEN B RIGHT MUN: WEST CONSHOHOCKEN B

EXTRACT DATE: 12/28/2024 ROADWAY MANAGEMENT SYSTEM PAGE NUMBER: 650
PRINT DATE: 12/30/2024 SLD COUNTY/SR - ANNUAL PRINT COUNTY: MONTGOMERY

DIR: B TOTAL LEN: 4.015 MI. DIST: 06-4 SR: 3016
LEFT MUN: UPPER MERION T RIGHT MUN: PLYMOUTH T

SUPPLEE LN
(T752)

0020/1743

SOUTH GULPH RD
(SR0320 SEG 0020/0000)
FROM 0320/0020 SH
(CONN)
TATTERSALL LN
(PRDR)

0010/3583

0010/3500

0010/3161

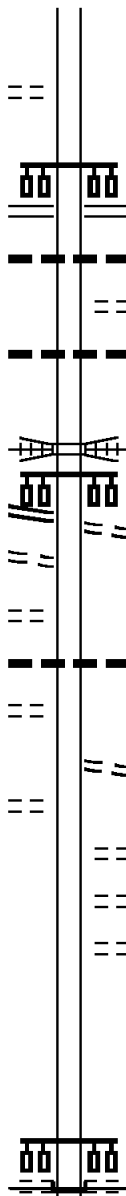
PRIVET LN
(PRDR)

0010/2455

TORY TURN RD
(T742)

0010/1881

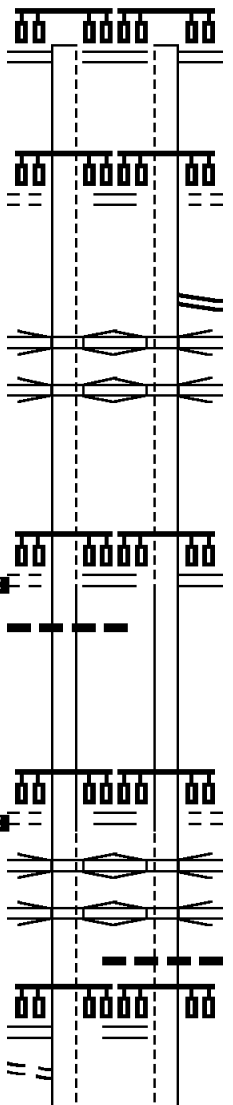
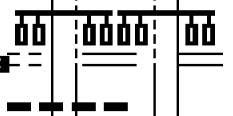
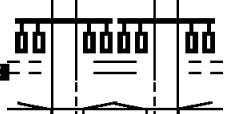
000000 FT



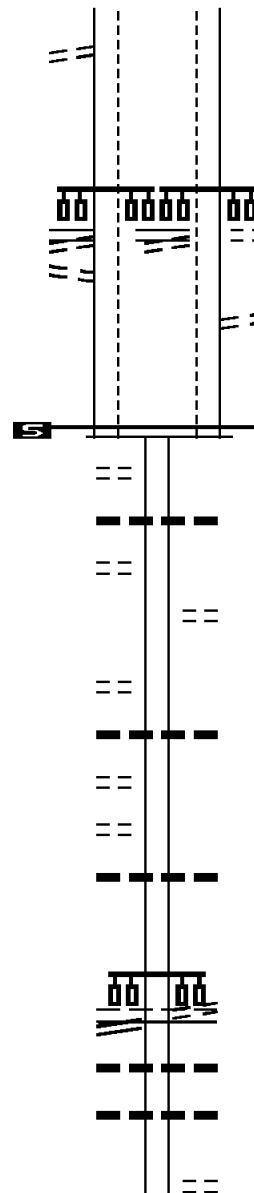
0020/0622 OLD GULPH RD
(SR3030 SEG 0030/0887)
0020/0600 015 "DIA CIRC METAL
LEN=0056 INSTALLED UNKN
MATSONS CR
(TWP)
0020/0232 018 "DIA CAST IRON
LEN=0030 INSTALLED UNKN
0020/0022 2 0 46140 0 00 0036+72
003672 FT SOUTHEASTERN PENNSYLVAN
OVERPASS IS RR X-ING
5 0020/0000 LENGTH(AH 3211 BK 3672)
MONTGOMERY AV
0010/3583 (TWP)
0010/2790 048 "DIA CIR PLASTIC
LEN=0046 INSTALLED UNKN
0010/2037 GRISCOM DR
(PRDR)
0010/1465 CANDACE LN
(TWP)
UNKNOWN RD
0010/0949 (PRDR)
GREENBRIER DR
(PRDR)
0010/0458 2 0 46140 0 00 0000+00
000000 FT NC MA TSONFORD RD
COUNTY LINE RD
(T740)
INTER-BK MATSONFORD RD
(SR1038 SEG 0020/2232)
MFC BEGIN = C
BK-DELAWARE (23)
5 0010/0000 LENGTH(AH 3672 BK 0000)

EXTRACT DATE: 12/28/2024 ROADWAY MANAGEMENT SYSTEM PAGE NUMBER: 649
PRINT DATE: 12/30/2024 SLD COUNTY/SR - ANNUAL PRINT COUNTY: MONTGOMERY

DIR: B TOTAL LEN: 2.643 MI. DIST: 06-4 SR: 3015
LEFT MUN: PLYMOUTH T RIGHT MUN: PLYMOUTH T

GERMANTOWN PK (SR3053 SEG 0121/0000) (SR3053 SEG 0120/0000)	013955 FT		013869 FT	GERMANTOWN PK (SR3053 SEG 0121/0000) (SR3053 SEG 0120/0000)
	0061/3138		0060/3117	
METROPLEX (PRDR) CITIZENS GATEWAY CTR (PRDR)	0061/2315		0060/2287	METROPLEX (PRDR) CITIZENS GATEWAY CTR (PRDR)
			0060/1126	RAMP A RD (SR8024 SEG 0010/0947)
OP ID 46/0476/0190/2034	0061/0751		0060/0716	OP ID 46/0476/0190/2034
OP ID 46/0476/0191/1745	0061/0600		0060/0586	OP ID 46/0476/0191/1745
2 0 46109 0 01 0030+23	010817 FT		010752 FT	2 0 46109 0 01 0030+23
RAMP F RD (SR8024 SEG 0250/0000)				RAMP F RD (SR8024 SEG 0250/0000)
METROPLEX (PRDR)				METROPLEX (PRDR)
LENGTH(AH 3138 BK 1040)	0061/0000		0060/0000	LENGTH(AH 3117 BK 1020)
018 "DIA CIRC CONCR				
LEN=0080 INSTALLED UNKN	0051/0872			
2 0 46109 0 00 0015+14	009777 FT		009732 FT	2 0 46109 0 00 0015+14
GALLAGHER RD (TWP)				GALLAGHER RD (TWP)
RUBY TUE & HAMTPON INN (PRDR)				RUBY TUE & HAMTPON INN (PRDR)
LENGTH(AH 1040 BK 2099)	0051/0000		0050/0000	LENGTH(AH 1020 BK 2054)
OP ID 46/0476/0185/2259	0041/1703		0040/1681	OP ID 46/0476/0185/2259
OP ID 46/0476/0184/2045	0041/1566		0040/1547	OP ID 46/0476/0184/2045
			0040/1511	018 "DIA CIRC CONCR
			0040/1367	LEN=0070 INSTALLED UNKN
RAMP F RD (SR8014 SEG 0750/0495)				RAMP F RD (SR8014 SEG 0750/0495)
FROM 8014/0750 SH (CONN)	0041/1344 0041/1228			

DIR: B TOTAL LEN: 2.643 MI. DIST: 06-4 SR: 3015
LEFT MUN: PLYMOUTH T RIGHT MUN: PLYMOUTH T



003933 FT

EXTRACT DATE: 12/28/2024 ROADWAY MANAGEMENT SYSTEM PAGE NUMBER: 647
PRINT DATE: 12/30/2024 SLD COUNTY/SR - ANNUAL PRINT COUNTY: MONTGOMERY

DIR: B TOTAL LEN: 2.643 MI.
LEFT MUN: WHITEMARSH T

DIST: 06-4 SR: 3015
RIGHT MUN: WHITEMARSH T

FIFTEENTH AV
(T528)
HALLOWELL ST
(T334)

0010/3666

WELLS ST
(T332)

0010/2987

FOURTEENTH AV
(T310)

0010/2758

JONES ST
(T307)

0010/2312

RIGHTER ST
(T353)

0010/1872

000000 FT

0020/0000 LENGTH(AH 2238 BK 3933)

0010/3448 024 "DIA CIRC CONCR
LEN=0020 INSTALLED UNKN
0010/3040 012 "DIA CIRC CONCR
LEN=0007 INSTALLED UNKN

0010/2958 WELLS ST
(T332)
0010/2770 018 "DIA CIRC CONCR
LEN=0042 INSTALLED UNKN

0010/2420 018 "DIA CIRC CONCR
LEN=0040 INSTALLED UNKN

0010/2285 018 "DIA CIRC CONCR
LEN=0048 INSTALLED UNKN
DURANT ST
(T496)

0010/2195 018 "DIA CIRC CONCR
LEN=0030 INSTALLED UNKN
0010/2180 012 "DIA CIRC CONCR
LEN=0014 INSTALLED UNKN

0010/0830 018 "DIA CIRC CONCR
LEN=0025 INSTALLED UNKN
0010/0427 012 "DIA CIRC CONCR
LEN=0014 INSTALLED UNKN

0010/0300 018 "DIA CIRC CONCR
LEN=0025 INSTALLED UNKN
0010/0045 018 "DIA CIRC CONCR
LEN=0025 INSTALLED UNKN

000000 FT 2 0 46110 0 00 0000+00
NC NO
HECTOR ST
(SR3058 SEG 0042/0000)

INTER-BK STATION AV
(T483)

0010/0000 MFC BEGIN = D
LENGTH(AH 3933 BK 0000)

EXTRACT DATE: 12/28/2024 ROADWAY MANAGEMENT SYSTEM PAGE NUMBER: 646
PRINT DATE: 12/30/2024 SLD COUNTY/SR - ANNUAL PRINT COUNTY: MONTGOMERY
DIR: B TOTAL LEN: 5.372 MI. DIST: 06-4 SR: 3014
LEFT MUN: WHITEMARSH T RIGHT MUN: WHITEMARSH T

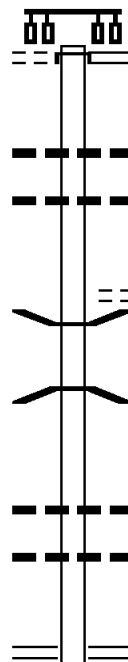
GERMANTOWN ACADEMY
(PRDR)

028366 FT

0110/1887

026479 FT

024079 FT



028366 FT
INTER-AHD

0110/1887

0110/0875

0110/0435

0 2 6 4 7 9 F T

0 1 1 0 / 0 0 0 0

0100 / 1899

0100/1793

0100/0500

0100/0030

0 2 4 0 7 9 F T

MORRIS RD
(SR2001 SEG 0010/0568)
LAFETTE AV CONNECTOR
(SR2001 SEG 0010/0568)

```

015 "DIA CIRC METAL
LEN=0032 INSTALLED 1980
018 "DIA CIRC METAL
LEN=0040 INSTALLED 1980
20460900000024+18
PRIVATE DR
(PRDR)
LENGTH(AH 1887 BK 2400)
BMS EN 46/3014/0100/1793
20460900000017+57
WISSAHICKON CREEK
BMS BG 46/3014/0100/1793

```

```

018 "DIA CIRC CONCR
LEN=0030 INSTALLED 1980
018 "DIA CIRC CONCR
LEN=0030 INSTALLED 1980
204609000000000000
A FAYETTE RD
SKIPPACK PK
(SR0073 SEG 0530/0000)

```

DIR: B TOTAL LEN: 5.372 MI.
LEFT MUN: WHITEMARSH T

DIST: 06-4 SR: 3014
RIGHT MUN: WHITEMARSH T

MILITIA HILL RD
(SR3005 SEG 0010/3271) 0080/2599

2 0 46102 0 00 0194+62 018790 FT
CANNON HILL RD
(T530) 0080/0000

015946 FT

0100/0000 LENGTH(AH 2400 BK 1581)

0090/0162 BMS EN 46/7276/9903/3653
022498 FT 2 0 46102 0 00 0232+58

0090/0000 LENGTH(AH 1581 BK 3708)

0080/3690 UTS - DIA CIRC METAL
LEN=0046 INSTALLED 1980
TOLAND DR

0080/3270 (T524)

0080/2599 MILITIA HILL RD
(SR3005 SEG 0010/3271)

018790 FT

0080/0000 LENGTH(AH 3708 BK 2844)

0070/2165 018 "DIA CIRC METAL
LEN=0050 INSTALLED 1980

0070/1609 BMS EN 46/3014/0070/1589
2 0 46102 0 00 0181+70
LOADING RUN

0070/1589 LORAIN E RUN
BMSBG 46/3014/0070/1589

015946 FT 2 0 46102 0 00 0165+84
STENTON AV
(SR3003 SEG 0060/0770)

0070/0000 LENGTH(AH 2844 BK 3994)

0060/3340 BMS EN 46/3014/0060/3253
0 0 00000 0 00 0000+00

0060/3253 NORFOLK SOUTHERN RAIL RR
BMSBG 46/3014/0060/3253

0060/2903 018"H 00"W MULT METAL
LEN=0075 INSTALLED 1980

EXTRACT DATE: 12/28/2024 ROADWAY MANAGEMENT SYSTEM PAGE NUMBER: 644
PRINT DATE: 12/30/2024 SLD COUNTY/SR - ANNUAL PRINT COUNTY: MONTGOMERY

DIR: B TOTAL LEN: 5.372 MI. DIST: 06-4 SR: 3014
LEFT MUN: WHITEMARSH T RIGHT MUN: WHITEMARSH T

		POT	0060/2877	(APRA) HIGHWAY MATERIAL HIGHWAY MATERIALS RD (PRDR)
	011952 FT	---	0060/0260 011952 FT	018 "DIA CIRC METAL LEN=0030 INSTALLED UNKN 2 0 46102 0 00 0126+02 FLOURTOWN RD (SR3007 SEG 0030/0000)
FLOURTOWN RD (SR3007 SEG 0030/0000) FROM 3007/0030 SH (CONN)	0060/0000 0050/1384	==	0060/0000	LENGTH(AH 3994 BK 1548)
EMERSON DR (T625)	0050/0504	==	0050/0640	036 "DIA CIRC METAL LEN=0040 INSTALLED 1980
		==	0050/0436	WHITEMARSH ELEM SCHOOL (PRDR)
	010404 FT	---	0050/0075 010404 FT	018 "DIA CIRC CONCR LEN=0075 INSTALLED 1980 2 0 46102 0 00 0109+76 THIRD ST (T533)
		==	0050/0000	LENGTH(AH 1548 BK 2530)
MARIANNE RD (T561)	0040/1477	==		SECOND ST (T498)
		==	0040/1396	FIRST ST (T450)
		==	0040/0768	
	007874 FT	---	0040/0045 007874 FT	018 "DIA CIRC METAL LEN=0030 INSTALLED 1980 2 0 46102 0 00 0085+37 GERMANTOWN PK (SR3053 SEG 0060/0000)
		==	0040/0000	LENGTH(AH 2530 BK 2931)

EXTRACT DATE: 12/28/2024 ROADWAY MANAGEMENT SYSTEM PAGE NUMBER: 643
PRINT DATE: 12/30/2024 SLD COUNTY/SR - ANNUAL PRINT COUNTY: MONTGOMERY

DIR: B TOTAL LEN: 5.372 MI. DIST: 06-4 SR: 3014
LEFT MUN: WHITEMARSH T RIGHT MUN: WHITEMARSH T

LC FROM RIDGE PK
(CONN)

0030/0909

CRABAPPLE DR
(TWP)

0030/0286
004943 FT

CRABAPPLE DR
(TWP)

0020/1427

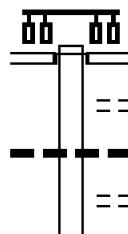
001137 FT

000000 FT

0030/2278	048"H 60"W CON BOX CUL LEN=0032 INSTALLED 1980 REBEL RD (T489)
0030/2036	
0030/0994	(APRA) WHITEMARSH WASTE RIDGE PK (TWP)
0030/0798	024 "DIA CIRC CONCR LEN=0015 INSTALLED UNKN
0030/0794	036"H 00"W MULT CONCR LEN=0042 INSTALLED 1980 REVERE RD (T545)
0030/0586	
004943 FT	2 0 46102 0 00 0056+23 CONCORD LN (T567)
0030/0000	LENGTH(AH 2931 BK 3806) LANTERN LN
0020/3284	(T566)
0020/1829	015 "DIA CIRC CONCR LEN=0050 INSTALLED 1980 SUGAR MAPLE LN (T319)
0020/1802	
0020/1427	
001137 FT	2 0 46102 0 00 0018+10 COPPER BEECH DR (T317)
0020/0000	LENGTH(AH 3806 BK 1137)
000000 FT	2 0 46102 0 00 0006+73 SHUA RD CEDAR GROVE RD (SR3011 SEG 0060/0000) MFC BEGIN = C
0010/0000	LENGTH(AH 1137 BK 0000)

EXTRACT DATE: 12/28/2024 ROADWAY MANAGEMENT SYSTEM PAGE NUMBER: 642
PRINT DATE: 12/30/2024 SLD COUNTY/SR - ANNUAL PRINT COUNTY: MONTGOMERY
DIR: B TOTAL LEN: 3.138 MI. DIST: 06-4 SR: 3013
LEFT MUN: PLYMOUTH T RIGHT MUN: PLYMOUTH T

016571 FT



016571 FT
INTER-AHD FORNANCE ST
(BORO)
SANDY HILL RD
(SR3009 SEG 0122/0000)
0070/2498 RIVERVIEW RD
(TWP)
0070/2118 01B "DIA CIRC CONCR
0070/2110 LEN=0032 INSTALLED UNKN
PENN RD
0070/1673 (TWP)
VOLPE RD

EXTRACT DATE: 12/28/2024 ROADWAY MANAGEMENT SYSTEM PAGE NUMBER: 641
PRINT DATE: 12/30/2024 SLD COUNTY/SR - ANNUAL PRINT COUNTY: MONTGOMERY

DIR: B TOTAL LEN: 3.138 MI. DIST: 06-4 SR: 3013
LEFT MUN: PLYMOUTH T RIGHT MUN: PLYMOUTH T

UNKNOWN AL
(TWP)

0070/1195

JEFFERSON ST
(TWP)
JEFFERSON AL
(TWP)

0070/0995

0070/0785

LUCETTA ST
(TWP)
HAWS PL
(TWP)

0070/0580

0070/0255

014073 FT

LAFAYETTE ST
(TWP)
QUARRY RD
(PRDR)

0060/1500

0060/1365

QUARRY RD
(PRDR)

0060/1280

STATION AV
(TWP)

011972 FT

0060/0000

== 0070/1291 (TWP)
018 "DIA CIRC CONCR
0070/1222 LEN=0030 INSTALLED UNKN
==
0070/1016 018 "DIA CIRC CONCR
LEN=0055 INSTALLED UNKN
JEFFERSON ST
0070/0995 (TWP)
==
0070/0595 LUCETTA ST
(TWP)
0070/0580 MFC BEGIN = D
==
0070/0140 018 "DIA CIRC METAL
LEN=0024 INSTALLED UNKN
014073 FT 2 0 46107 0 01 0141+94
NC FA IRFIELD RD
RIDGE PK
(CNTY)
S 0070/0000 LENGTH(AH 2498 BK 2101)
== 0060/1500
== 0060/1306 MFC BEGIN = E
0060/1280 (APRA) GLASGOW INC QUAR
0060/1172 BMSSEN 46/3013/0060/1154
0 0 00000 0 00 0000+00
DIAMOND RUN
0060/1154 BMSBG 46/3013/0060/1154
PA TPK (1-276)
0060/1050 OP ID 46/7276/9903/3156
CONSOLIDATED RAIL CORPO
0060/0891 OVERPASS IS RR X-ING
0060/0247 015 "DIA CIRC METAL
LEN=0046 INSTALLED UNKN
CONSOLIDATED RAIL CORPO
0060/0210 OVERPASS IS RR X-ING
011972 FT 2 0 46107 0 01 0121+32
0060/0000 (APRA) AMERICAN DEMOLIT
S 0050/1488 LENGTH(AH 2101 BK 1874)
(AAR 532105H)#TRKS 00

EXTRACT DATE: 12/28/2024 ROADWAY MANAGEMENT SYSTEM PAGE NUMBER: 640
PRINT DATE: 12/30/2024 SLD COUNTY/SR - ANNUAL PRINT COUNTY: MONTGOMERY

DIR: B TOTAL LEN: 3.138 MI. DIST: 06-4 SR: 3013
LEFT MUN: PLYMOUTH T RIGHT MUN: PLYMOUTH T

010098 FT

010098 FT 2 0 46107 0 01 0101+46
UNKNOWN RD
(PRDR)
5 0050/0000 LENGTH(AH 1874 BK 3877)

0040/2825 024 "DIA CIRC METAL
LEN=0042 INSTALLED UNKN

0040/1821 BMS EN 46/3013/0040/1777
0 0 00000 0 00 0000+00
U MERION & PLYMOUTH RR

0040/1777 BMSBG 46/3013/0040/1777
0040/1331 BMS EN 46/3013/0040/1236
2 0 46107 0 01 0062+56

0040/1236 UPPER MERION AND PLY RR
BMSBG 46/3013/0040/1236
018 "DIA CIRC CONCR
0040/0873 LEN=0030 INSTALLED UNKN

006221 FT

006221 FT 2 0 46107 0 01 0062+56
UNKNOWN RD
(PRDR)
5 0040/0000 LENGTH(AH 3877 BK 3242)
018 "DIA CIRC CONCR
0030/3035 LEN=0035 INSTALLED UNKN

DRAINAGE
STRUCTURE LENGTH 10 FT
0030/2311 BMSID 46/3013/0030/2311

0030/1622 BMS EN 46/3013/0030/1562
0 0 00000 0 00 0000+00
PRIVATE RD.

0030/1562 BMSBG 46/3013/0030/1562
NC CO NSHOHOCKEN RD
OLD ELM ST

0030/1100 (TWP)
MID CTY EXWY (SB)
0030/0604 OP ID 46/0476/0165/1166
MID CTY EXWY (NB)

0030/0486 OP ID 46/0476/0164/1055
002979 FT 2 0 46107 0 00 0029+66
LIGHT ST

(TWP)
5 0030/0000 LENGTH(AH 3242 BK 1527)

002979 FT

EXTRACT DATE: 12/28/2024 ROADWAY MANAGEMENT SYSTEM PAGE NUMBER: 639
PRINT DATE: 12/30/2024 SLD COUNTY/SR - ANNUAL PRINT COUNTY: MONTGOMERY

DIR: B TOTAL LEN: 3.138 MI. DIST: 06-4 SR: 3013
LEFT MUN: PLYMOUTH T RIGHT MUN: PLYMOUTH T

001452 FT

000000 FT

0020/1268 PLYMOUTH
CONSHOHOCKEN B
CORSON ST
(TWP)
0020/0856
0020/0487 BMS EN 46/3013/0020/0343
015 "DIA CAST IRON
LEN=0022 INSTALLED UNKN
2 0 46107 0 00 0014+31
0020/0471 PLYMOUTH CREEK
0020/0343 BMSBG 46/3013/0020/0343
015 "DIA CAST IRON
LEN=0022 INSTALLED UNKN
001452 FT 2 0 46107 0 00 0014+31
COLWELL LN
(BORO)
CONSHOHOCKEN
PLYMOUTH T
0020/0000 LENGTH(AH 1527 BK 1452)
PLYMOUTH
0010/1426 CONSHOHOCKEN B
WOOD ST
(BORO)
0010/1370
MAPLE ST
(BORO)
0010/0853
OAK ST
(BORO)
0010/0549
024 "DIA CIRC CONCR
LEN=0024 INSTALLED UNKN
0010/0316 FORREST ST
(BORO)
0010/0302 024 "DIA CIRC CONCR
LEN=0040 INSTALLED UNKN
0010/0142 024 "DIA CIRC CONCR
LEN=0015 INSTALLED UNKN
0010/0128 024 "DIA CIRC CONCR
LEN=0015 INSTALLED UNKN
0010/0060 2 0 46107 0 00 0000+00
000000 FT NC NEW ELM ST
FAYETTE ST
(SR3016 SEG 0060/0000)
(SR3016 SEG 0061/0000)
INTER-BK ELM ST
(SR3058 SEG 0012/0000)
MFC BEGIN = C
0010/0000 LENGTH(AH 1452 BK 0000)

EXTRACT DATE: 12/28/2024 ROADWAY MANAGEMENT SYSTEM PAGE NUMBER: 638
PRINT DATE: 12/30/2024 SLD COUNTY/SR - ANNUAL PRINT COUNTY: MONTGOMERY
DIR: B TOTAL LEN: 2.339 MI. DIST: 06-4 SR: 3012
LEFT MUN: WHITPAIN T RIGHT MUN: WHITPAIN T

012350 FT



012350 FT SKIPPACK PK
0060/1842 (SR0073 SEG 0480/0000)

EXTRACT DATE: 12/28/2024 ROADWAY MANAGEMENT SYSTEM PAGE NUMBER: 637
PRINT DATE: 12/30/2024 SLD COUNTY/SR - ANNUAL PRINT COUNTY: MONTGOMERY

DIR: B TOTAL LEN: 2.339 MI. DIST: 06-4 SR: 3012
LEFT MUN: WHITPAIN T RIGHT MUN: WHITPAIN T

WOODFIELD WY (PRDR)	0060/1271	==	0060/1826	015 "DIA CIRC METAL LEN=0028 INSTALLED 1999
UNKNOWN RD (PRDR)	0060/0664	==	0060/0913	MALLARD CR (TWP)
2 0 46125 0 00 0061+76 010508 FT LESLIE LN (T522)	0060/0000	== ==	0060/0146 010508 FT	018 "DIA CIRC CONCR LEN=0030 INSTALLED UNKN DUNDEE DR (T495)
			5 0060/0000	LENGTH(AH 1842 BK 3059)
DUCK POND FARM RD (PRDR)	0050/1941	==	0050/2130	024 "DIA CAST IRON LEN=0022 INSTALLED UNKN
			0050/1870	036"H 24"W ELLIP CONC LEN=0030 INSTALLED UNKN
DEERFIELD CT (TWP)	0050/1467	==	0050/1807	WALMERE WY (TWP)
			0050/0880	018 "DIA CIRC METAL LEN=0030 INSTALLED UNKN
2 0 46125 0 00 0031+17 007449 FT STENTON AV (SR3003 SEG 0120/0000)	0050/0000 007449 FT	==	INTER-BK 007449 FT	STENTON AV (SR3003 SEG 0120/0000) MFC BEGIN = D
			5 0050/0000 007449 FT	LTH AH 003059 BK 000312
			7048/0000	LTH AH 000312 BK 002764
			INTER-AHD	STENTON AV (SR3003 SEG 0100/2977)
			0040/2764	STENTON AV (SR3003 SEG 0100/2977)
			0040/1801	SENTRY PY EAST (TWP)
SENTRY PY WEST (TWP)	0040/1034	== ==	0040/1212	018 "DIA CIRC CONCR LEN=0045 INSTALLED UNKN
			0040/1034	SENTRY PY EAST (TWP)
			0040/0912	018 "DIA CIRC CONCR LEN=0110 INSTALLED UNKN
				024 "DIA CIRC METAL

EXTRACT DATE: 12/28/2024 ROADWAY MANAGEMENT SYSTEM PAGE NUMBER: 636
PRINT DATE: 12/30/2024 SLD COUNTY/SR - ANNUAL PRINT COUNTY: MONTGOMERY

DIR: B TOTAL LEN: 2.339 MI. DIST: 06-4 SR: 3012
LEFT MUN: WHITPAIN T RIGHT MUN: WHITPAIN T

TO 3001/0030 SH
(CONN)

0040/0150
004685 FT

TOWNSHIP LINE RD
(SR3001 SEG 0030/0000) 0040/0000

APOLLO RD
(TWP) 0034/1062

001968 FT

ALLANDALE RD
(TWP) 0030/1937

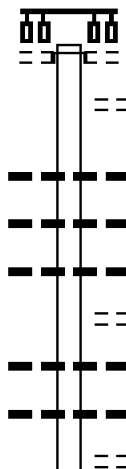
000000 FT

0040/0250 LEN=0050 INSTALLED UNKN
004685 FT 2 0 46125 0 00 0000+00
NORRISTOWN RD
(SR3001 SEG 0030/0000)
TOWNSHIP LINE RD
(T454)
WHITPAIN
PLYMOUTH T
0040/0000 LENGTH(AH 2764 BK 2717)
018 "DIA CIRC CONCR
0034/2662 LEN=0035 INSTALLED UNKN
APACHE LN
(TWP)
0034/1826 024 "DIA CIRC METAL
0034/1490 LEN=0035 INSTALLED UNKN
TREATY RD
(TWP)
0034/1482 036 "DIA CIRC METAL
0034/1310 LEN=0040 INSTALLED UNKN
0034/0218 BMS EN 46/3012/0034/0000
001968 FT 2 0 46143 0 00 0021+53
PA TURNPIKE N.E. EXT. (BMSBG 46/3012/0034/0000)
0034/0000 LENGTH(AH 2717 BK 1968)
FOUNTAIN RD
(TWP)
0030/1661
000000 FT 2 0 46143 0 00 0000+00
GERMANTOWN PK
(SR3053 SEG 0141/2757)
(SR3053 SEG 0140/2788)
NC WALTON RD
INTER-BK GERMANTOWN PK
(SR3053 SEG 0140/2788)
MFC BEGIN = C
0030/0000 LENGTH(AH 1968 BK 0000)

EXTRACT DATE: 12/28/2024 ROADWAY MANAGEMENT SYSTEM PAGE NUMBER: 635
PRINT DATE: 12/30/2024 SLD COUNTY/SR - ANNUAL PRINT COUNTY: MONTGOMERY

DIR: B TOTAL LEN: 2.928 MI. DIST: 06-4 SR: 3011
LEFT MUN: WHITEMARSH T RIGHT MUN: WHITEMARSH T

015458 FT



015458 FT
INTER-AHD KEYS ST
(TWP)
BUTLER PK
(CNTY)
0070/2836
0070/2530 TAYLOR RD
(T519)
018 " DIA CIRC CONCR
LEN=5000 INSTALLED UNKN
060 " DIA CIRC CONCR
LEN=0030 INSTALLED UNKN
024 " DIA CIRC CONCR
LEN=0032 INSTALLED UNKN
LINCOLN LN
(T521)
018 " DIA CIRC CONCR
LEN=0030 INSTALLED UNKN
018 " DIA CIRC CONCR
LEN=0026 INSTALLED UNKN
SPRING MILL RD
0070/0617 (T331)

EXTRACT DATE: 12/28/2024 ROADWAY MANAGEMENT SYSTEM PAGE NUMBER: 634
PRINT DATE: 12/30/2024 SLD COUNTY/SR - ANNUAL PRINT COUNTY: MONTGOMERY

DIR: B TOTAL LEN: 2.928 MI. DIST: 06-4 SR: 3011
LEFT MUN: WHITEMARSH T RIGHT MUN: WHITEMARSH T

2 0 46170 0 00 0027+13 012622 FT
WELLS ST
(T332) 0070/0000

009912 FT

009212 FT

HECTOR ST
(SR3058 SEG 0042/1301) 0050/0000
CENTER ST
(T613) 0040/2106

RIVER RD
(T311) 0040/1949

0070/0505 018 "DIA CIRC METAL
012622 FT LEN=0039 INSTALLED UNKN

5 0070/0000 LENGTH(AH 2836 BK 2710)

0060/1900 024"H 00"W MULT CONCR
LEN=0028 INSTALLED UNKN
JULIA DR
(PRDR)

0060/1675 024 "DIA CAST IRON
LEN=0025 INSTALLED UNKN

0060/0226 018 "DIA CIR PLASTIC
LEN=0029 INSTALLED UNKN

0060/0010 018 "DIA CIRC METAL
009912 FT LEN=0040 INSTALLED UNKN
2 0 46170 0 00 0000+00
NC CEDAR GROVE RD

5 0060/0000 JOSHUA RD
(SR3014 SEG 0010/0000)
MFC BEGIN = D
LENGTH(AH 2710 BK 0700)

0050/0541 018 "DIA CIRC CONCR
LEN=0040 INSTALLED UNKN

0050/0012 024 "DIA CIRC CONCR
009212 FT LEN=0030 INSTALLED UNKN
2 0 46102 0 00 0000+00
NC JOSHUA RD

5 0050/0000 MFC BEGIN = C
LENGTH(AH 0700 BK 2547)

0040/2012 BMS EN 46/3011/0040/1998
BRIDGE POSTED (TONS)
0 0 00000 0 00 0000+00
SGL 34 COMB 40

0040/1998 SPRING MILL CREEK
BMSBG 46/3011/0040/1998

0040/1845 024 "DIA CIRC CONCR
LEN=0040 INSTALLED UNKN

0040/1808 036 "DIA CAST IRON
LEN=0030 INSTALLED UNKN

0040/1710 024 "DIA CIRC CONCR
LEN=0030 INSTALLED UNKN

0040/1580 024 "DIA CIRC CONCR
LEN=0030 INSTALLED UNKN

EXTRACT DATE: 12/28/2024 ROADWAY MANAGEMENT SYSTEM PAGE NUMBER: 633
PRINT DATE: 12/30/2024 SLD COUNTY/SR - ANNUAL PRINT COUNTY: MONTGOMERY

DIR: B TOTAL LEN: 2.928 MI. DIST: 06-4 SR: 3011
LEFT MUN: WHITEMARSH T RIGHT MUN: WHITEMARSH T

	0040/1270	024 "DIA CIRC CONCR LEN=0030 INSTALLED UNKN
	0040/1115	024 "DIA CIRC CONCR LEN=0030 INSTALLED UNKN
	0040/0960	024 "DIA CIRC CONCR LEN=0030 INSTALLED UNKN
	0040/0760	024 "DIA CIRC CONCR LEN=0030 INSTALLED UNKN
		BROOK LN
006665 FT	0040/0592	(T572)
	006665 FT	2 0 46103 0 01 0103+03 DOGWOOD LN
		(T573)
	0040/0000	LENGTH(AH 2547 BK 2806) SCARLET OAK DR
	0030/2316	(T598)
	0030/1821	024 "H 24 "W BOX CULVRT* LEN=0060 INSTALLED UNKN
	0030/1568	UNKNOWN RD (PRDR)
		024 "DIA CIRC CONCR
	0030/0761	LEN=0034 INSTALLED UNKN
	003859 FT	
2 0 46103 0 01 0129+72 003859 FT UNKNOWN RD (PRDR)	0030/0000	LENGTH(AH 2806 BK 1631) 024 "DIA CIRC CONCR
	0020/1576	LEN=0030 INSTALLED UNKN
	0020/1515	024 "DIA CIRC METAL LEN=0030 INSTALLED UNKN
	0020/1030	036 "DIA CIRC CONCR LEN=0040 INSTALLED UNKN
	002228 FT	HARTS LN (T336)
2 0 46103 0 01 0147+29 002228 FT HARTS LN (T336)	0020/0000	LENGTH(AH 1631 BK 2228)
000000 FT	000000 FT	2 0 46103 0 01 0170+03 RIDGE PK (CNTY)
		NC BARREN HILL RD MFC BEGIN = D
RIDGE PK (CNTY)	0010/0000	LENGTH(AH 2228 BK 0000)

EXTRACT DATE: 12/28/2024 ROADWAY MANAGEMENT SYSTEM PAGE NUMBER: 632
 PRINT DATE: 12/30/2024 SLD COUNTY/SR - ANNUAL PRINT COUNTY: MONTGOMERY
 DIR: B TOTAL LEN: .209 MI. DIST: 06-4 SR: 3010
 LEFT MUN: EAST NORRITON T RIGHT MUN: PLYMOUTH T

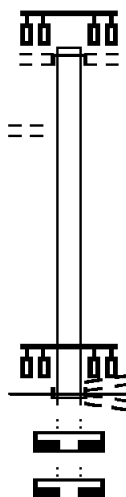
ELIZABETH DR
 (TWP)

001101 FT

0022/0279
 000000 FT

000000 FT

000000 FT



001101 FT
 INTER-AHD

ARCH RD
 (T366)
 GERMANTOWN PK
 (CNTY)

0022/1101

000000 FT 2 0 46083 0 00 0049+00
 RENEL RD
 (TWP)
 NC ARCH RD

NEW HOPE ST
 (TWP)
 INTER-BK OLD ARCH RD
 (T580)
 MFC BEGIN = D

0022/0000 LENGTH(AH 1101 BK 1442)
 000000 FT
 7020/0000 LENGTH(AH 1442 BK 3420)
 000000 FT
 7010/0000 LENGTH(AH 3420 BK 0000)

EXTRACT DATE: 12/28/2024 ROADWAY MANAGEMENT SYSTEM PAGE NUMBER: 631
PRINT DATE: 12/30/2024 SLD COUNTY/SR - ANNUAL PRINT COUNTY: MONTGOMERY
DIR: B TOTAL LEN: 4.847 MI. DIST: 06-4 SR: 3009
LEFT MUN: PLYMOUTH T RIGHT MUN: PLYMOUTH T

GERMANTOWN PK
(SR3053 SEG 0140/3478)
(SR3053 SEG 0141/3501)
GERMANTOWN PK
(CNTY)

0163/0380
025591 FT



025139 FT GERMANTOWN PK

DIR: B TOTAL LEN: 4.847 MI. DIST: 06-4 SR: 3009
LEFT MUN: PLYMOUTH T RIGHT MUN: PLYMOUTH T

EXTRACT DATE: 12/28/2024 ROADWAY MANAGEMENT SYSTEM PAGE NUMBER: 629
PRINT DATE: 12/30/2024 SLD COUNTY/SR - ANNUAL PRINT COUNTY: MONTGOMERY

DIR: B TOTAL LEN: 4.847 MI. DIST: 06-4 SR: 3009
LEFT MUN: PLYMOUTH T RIGHT MUN: PLYMOUTH T

(TWP) 0132/2944

1 0 00145 0 00 0319+84 018183 FT
TERRACE RD
(TWP) 0132/0000

PLYMOUTH BL
(TWP) 0122/1704

RIVERVIEW BL
(PRDR) 0122/1082

WALNUT LN
(TWP) 0122/0882

OAKLAND BL
(PRDR) 0122/0719

015618 FT

FORNANCE ST
(BORO) 0122/0000

014455 FT

MARSHALL ST
(BORO) 0112/0000

MOORE ST
(BORO) 0102/3201

0132/2944

0132/1915 BELVOIR RD
(SR3017 SEG 0020/2577)

0132/0593 018 "DIA CIRC CONCR
LEN=0040 INSTALLED UNKN
0132/0221 GRANDVIEW RD
017655 FT (TWP)

5 0132/0000 LENGTH(AH 3100 BK 2565)

015090 FT 1 0 00145 0 00 0345+39
NC SANDY HILL RD
FAIRFIELD RD
(SR3013 SEG 0070/2498)

5 0122/0000 PLYMOUTH
NORRISTOWN B
LENGTH(AH 2565 BK 1163)
0112/0777 018 "DIA CAST IRON
LEN=0030 INSTALLED UNKN

013927 FT 1 0 00145 0 00 0355+30
KELLY DR
(BORO)

5 0112/0000 LENGTH(AH 1163 BK 3626)
0102/3240 018 "DIA CIRC CONCR
LEN=0046 INSTALLED UNKN

0102/2501 018 "DIA CIRC CONCR
LEN=0030 INSTALLED UNKN
TREMONT AV

EXTRACT DATE: 12/28/2024 ROADWAY MANAGEMENT SYSTEM PAGE NUMBER: 628
PRINT DATE: 12/30/2024 SLD COUNTY/SR - ANNUAL PRINT COUNTY: MONTGOMERY

DIR: B TOTAL LEN: 4.847 MI. DIST: 06-4 SR: 3009
LEFT MUN: NORRISTOWN B RIGHT MUN: NORRISTOWN B

OLD AIRY ST
(BORO)
LC FOR OLD AIRY ST
(CONN)

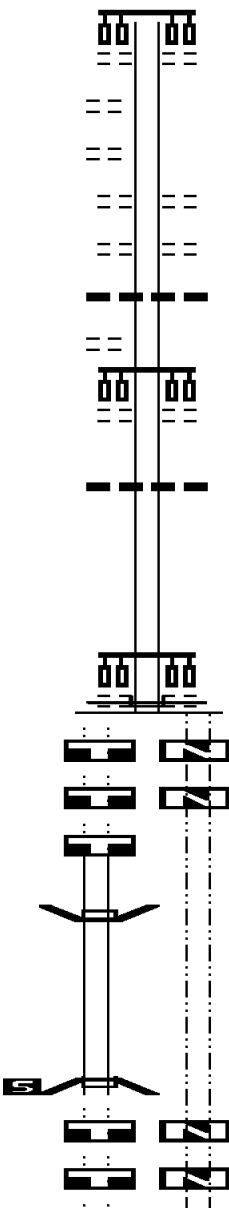
0102/2210
0102/1807

CLAY AL
(BORO)

0102/0840

010829 FT

LENGTH(AH 0976 BK 0714) 010829 FT
BMSBG 46/3009/0075/0000 7093/0000
AIRY ST 010829 FT
(BORO) 010829 FT
1 0 00146 0 00 0093+74 010300 FT
NC AIRY ST INTER-AHD
AIRY ST 0075/0529
(BORO) INTER-BK
MARKLEY ST. (NB)
BMSBG 46/3009/0075/0000 0075/0000
LENGTH(AH 0529 BK 0193) 010300 FT
LENGTH(AH 0193 BK 1704) 7073/0000
LENGTH(AH 1704 BK 2476) 010300 FT
010300 FT
010300 FT



0102/2470 (BORO)

0102/1725 HIGH ST
(BORO)
0102/1327 VIOLET ST
(BORO)
0102/1250 018" DIA CIRC CONCR
LEN=0032 INSTALLED UNKN

0102/0692 WALNUT ST
(BORO)

0102/0027 015" DIA CIRC CONCR
LEN=0034 INSTALLED UNKN
010301 FT 1 0 00145 0 00 0393+17
NC AIRY ST
ARCH ST
(BORO)

INTER-BK AIRY ST
(BORO)
MFC BEGIN = C
0102/0000 LTH AH 003626 BK 001599
010301 FT
7092/0000 LTH AH 001599 BK 001599
010301 FT
7082/0000 LTH AH 001599 BK 001599

010301 FT
7072/0000 LTH AH 001599 BK 001599
010301 FT
7062/0000 LTH AH 001599 BK 001599
010301 FT

EXTRACT DATE: 12/28/2024 ROADWAY MANAGEMENT SYSTEM PAGE NUMBER: 627
PRINT DATE: 12/30/2024 SLD COUNTY/SR - ANNUAL PRINT COUNTY: MONTGOMERY

DIR: B TOTAL LEN: 4.847 MI. DIST: 06-4 SR: 3009
LEFT MUN: WEST NORRITON T RIGHT MUN: WEST NORRITON T

LENGTH(AH 2476 BK 3383)	7053/0000	7052/0000	LTH AH 001599 BK 003377
AIRY ST	INTER-AHD	INTER-AHD	AIRY ST
(BORO)			(BORO)
MAIN ST			MAIN ST
(BORO)			(BORO)
FORREST AV			FORREST AV
(TWP)			(TWP)
FORREST AV			FORREST AV
(SR3019 SEG 0010/0000)			(SR3019 SEG 0010/0000)
WEST NORRITON T	0043/3383	0042/3377	WEST NORRITON T
	0043/3383		
CENTRE AV			01B "DIA CIRC CONCR
(TWP)			LEN=0022 INSTALLED UNKN
MONTGOMERY AV	0043/3021	0042/3359	CENTRE AV
(TWP)			(TWP)
SHERIDAN LN		0042/3009	MONTGOMERY AV
(TWP)			(TWP)
01B "DIA CIRC METAL	0043/2675	0042/2670	SHERIDAN LN
LEN=0022 INSTALLED UNKN			(TWP)
LINCOLN TE	0043/2241		
(TWP)			LINCOLN TE
COLONIAL AV	0043/1905	0042/1904	(TWP)
(TWP)			COLONIAL AV
PROSPECT AV	0043/1315	0042/1312	(TWP)
(TWP)			PROSPECT AV
HANCOCK AV			(TWP)
(TWP)	0043/0943	0042/0948	HANCOCK AV
HIGHLAND AV			(TWP)
(TWP)	0043/0508	0042/0508	HIGHLAND AV
RITTENHOUSE BL			(TWP)
(TWP)	0043/0385	0042/0385	RITTENHOUSE BL
1 0 00146 0 00 0093+74 006917 FT		006924 FT	(TWP)
WHITEHALL RD			1 0 00146 0 00 0093+74
(TWP)			WHITEHALL RD
WHITEHALL RD			(TWP)
(SR3006 SEG 0010/0000)			WHITEHALL RD
			(SR3006 SEG 0010/0000)
LENGTH(AH 3383 BK 2143)	0043/0000	0042/0000	LENGTH(AH 3377 BK 2150)
01B "DIA CIRC CONCR			
LEN=0022 INSTALLED UNKN	0033/2120		WAKEFIELD RD
WAKEFIELD RD			(TWP)
(TWP)	0033/1799	0032/1803	WAKEFIELD RD
WAKEFIELD RD			(TWP)
(TWP)	0033/1703	0032/1707	EVERGREEN RD
EVERGREEN RD			(TWP)
(TWP)	0033/1484	0032/1489	SCHUYLKILL AV
SCHUYLKILL AV			

EXTRACT DATE: 12/28/2024 ROADWAY MANAGEMENT SYSTEM PAGE NUMBER: 626
PRINT DATE: 12/30/2024 SLD COUNTY/SR - ANNUAL PRINT COUNTY: MONTGOMERY

DIR: B TOTAL LEN: 4.847 MI. DIST: 06-4 SR: 3009
LEFT MUN: WEST NORRITON T RIGHT MUN: WEST NORRITON T

(TWP)	0033/1139	==	==	==	0032/1143	(TWP)
LIBERTY AV						LIBERTY AV
(TWP)						(TWP)
1 0 00146 0 00 0115+04 004774 FT	0033/0351	==	==		0032/0354	1 0 00146 0 00 0115+04
ORCHARD LN	004774 FT				004774 FT	ORCHARD LN
(TWP)						(TWP)
EGYPT RD						EGYPT RD
(SR4002 SEG 0160/1795)						(SR4002 SEG 0160/1795)
MFC BEGIN = C						MFC BEGIN = B
LENGTH(AH 2143 BK 1397)	0033/0000	==	==	==	0032/0000	LENGTH(AH 2150 BK 1397)
JEFFERSON AV						
(TWP)	0022/1363				0022/1363	
1 0 00146 0 00 0129+12 003377 FT					0022/0577	024 "DIA CIRC CONCR
BURNSIDE AV	003377 FT				003377 FT	LEN=0038 INSTALLED UNKN
(SR3004 SEG 0010/0000)	0022/0000				0022/0000	LENGTH(AH 1397 BK 3377)
					0012/3160	SCHOOL LN
MIAMI RD						(TWP)
(TWP)	0012/2750					
					0012/2632	036 "DIA CIRC CONCR
GALBRAITH AV						LEN=0040 INSTALLED UNKN
(TWP)	0012/2354					
					0012/2321	018 "DIA CIRC CONCR
POTTS AV						LEN=0040 INSTALLED UNKN
(TWP)	0012/1923					
					0012/1760	COUNTRY CLUB RD
					0012/1602	(PRDR)
					0012/1312	ROSE AV
						(TWP)
						LAWN AV
						(TWP)
	000000 FT					
					000000 FT	1 0 00146 0 00 0162+84
						NC MA IN ST
						TROOPER RD
						(SR0363 SEG 0070/0000)
					INTER-BK	RIDGE PK
						(SR0363 SEG 0070/0000)
						MFC BEGIN = B
TROOPER RD					0012/0000	LENGTH(AH 3377 BK 0000)
(SR3002 SEG 0010/0000)	0012/0000					

EXTRACT DATE: 12/28/2024 ROADWAY MANAGEMENT SYSTEM PAGE NUMBER: 625
PRINT DATE: 12/30/2024 SLD COUNTY/SR - ANNUAL PRINT COUNTY: MONTGOMERY
DIR: B TOTAL LEN: .309 MI. DIST: 06-4 SR: 3008
LEFT MUN: WHITPAIN T RIGHT MUN: WHITPAIN T

DEKALB ST 001631 FT
(SR0202 SEG 0210/0000) 0040/1561

ERBS MILL RD
(T342) 0040/1023

000070 FT

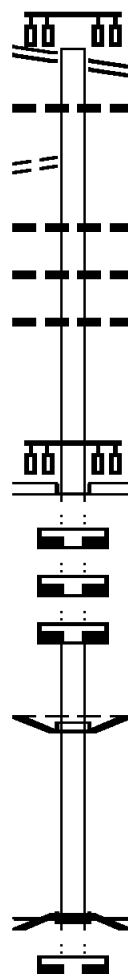
000070 FT

000070 FT

000070 FT

000000 FT

000000 FT



001631 FT DEKALB ST
0040/1561 (SR0202 SEG 0210/0000)
0040/1490 018 "DIA CIRC METAL
LEN=0576 INSTALLED UNKN

0040/0232 018 "DIA CIRC CONCR
LEN=0030 INSTALLED 1978
0040/0075 024 "DIA CIRC CONCR
LEN=0040 INSTALLED UNKN
0040/0008 018 "DIA CIRC CONCR
LEN=0041 INSTALLED 1978
000070 FT 2 0 46126 0 00 0115+50
TOWNSHIP LINE RD
(SR3001 SEG 0070/0822)

INTER-BK SWEDE RD
(T578)
0040/0000 LENGTH(AH 1561 BK 3005)
000070 FT
7030/0000 LENGTH(AH 3005 BK 2658)
000070 FT
7020/0000 LENGTH(AH 2658 BK 1396)
000070 FT
7014/0000 LENGTH(AH 1396 BK 0070)
BMSSEN 46/3008/0012/0000

INTER-AHD SWEDE RD
(T578)
0012/0070 EAST NORRITON T
000000 FT 1 0 46126 0 00 0044+70

NC SW
INTER-BK SWEDE RD
(T578)
STONE BR.
BMSBG 46/3008/0012/0000
MFC BEGIN = B
0012/0000 LENGTH(AH 0070 BK 1550)
000000 FT
7010/0000 LENGTH(AH 1550 BK 0000)

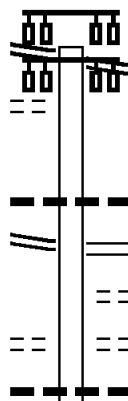
EXTRACT DATE: 12/28/2024 ROADWAY MANAGEMENT SYSTEM PAGE NUMBER: 624
PRINT DATE: 12/30/2024 SLD COUNTY/SR - ANNUAL PRINT COUNTY: MONTGOMERY

DIR: B TOTAL LEN: 4.062 MI. DIST: 06-4 SR: 3007
LEFT MUN: PLYMOUTH T RIGHT MUN: PLYMOUTH T

SANDY HILL RD 021447 FT
(SR3009 SEG 0142/0000) 0070/2815
MONTEREY DR
(TWP) 0070/2685

JOHNSON RD
(SR3060 SEG 0020/0000) 0070/1465

ALEXANDER DR
(PRDR) 0070/0670



021447 FT SANDY HILL RD
0070/2815 (SR3009 SEG 0142/0000)
0070/2685

0070/1685 024 " DIA CIRC METAL
LEN=0040 INSTALLED UNKN
JOHNSON RD
0070/1465 (SR3060 SEG 0020/0000)
MINUTEMAN DR
0070/0914 (TWP)
PLYMOUTH ELEM SCHOOL
0070/0670 (PRDR)
024 " DIA CIRC CONCR
0070/0166 LEN=0050 INSTALLED UNKN

EXTRACT DATE: 12/28/2024 ROADWAY MANAGEMENT SYSTEM PAGE NUMBER: 623
PRINT DATE: 12/30/2024 SLD COUNTY/SR - ANNUAL PRINT COUNTY: MONTGOMERY

DIR: B TOTAL LEN: 4.062 MI. DIST: 06-4 SR: 3007
LEFT MUN: PLYMOUTH T RIGHT MUN: PLYMOUTH T

	018632 FT		018632 FT	2 0 46087 0 00 0027+90 FALCON WY (TWP)
		==	5 0070/0000	LENGTH(AH 2815 BK 2431) 015 " DIA CIRC CONCR
		---	0060/2186	LEN=0040 INSTALLED UNKN
		---	0060/1856	018 " DIA CIRC CONCR LEN=0030 INSTALLED UNKN
		==	0060/1833	EAGLE DR (TWP)
		---	0060/1655	024 " DIA CIRC CONCR LEN=0028 INSTALLED UNKN
		---	0060/1650	072 " DIA CIRC CONCR LEN=0030 INSTALLED UNKN
				INTERCHANGE CORP CTR (PRDR)
UNNAMED PRDR (PRDR)	0060/0731	==	0060/0731	
		---	0060/0034	018 " DIA CIRC CONCR LEN=0050 INSTALLED UNKN
	016201 FT		016201 FT	2 0 46087 0 00 0051+00 IRWINS LN (TWP)
		==	5 0060/0000	LENGTH(AH 2431 BK 1672) 018 " DIA CIRC METAL
		---	0050/1515	LEN=0050 INSTALLED UNKN GERMANTOWN PK (SR3053 SEG 0121/2613) (SR3053 SEG 0120/2616)
			0050/1426	(APRA) TURNPIKE MAINTEN TURNPIKE MAINTENANCE RD (TNPKE)
		POE	0050/1014	BMSBN 46/3007/0050/0845 0 0 00000 0 00 0000+00 PA TURNPIKE
			0050/0995	BMSBG 46/3007/0050/0845
			0050/0845	
TURNPIKE RAMP RD (TNPKE)	0050/0417	==	0050/0417	TURNPIKE ACCESS RD (TNPKE)
		==	0050/0231	2 0 46087 0 00 0067+72 RAMP D RD (SR8024 SEG 0500/0000)
	014529 FT		014529 FT	LENGTH(AH 1672 BK 2302) 7476 RAMP M
			5 0050/0000	OP ID 46/7276/9903/3369 PA TPK (RAMP N)
			0040/2091	

DIST: 06-4 SR: 3007
RIGHT MUN: PLYMOUTH T

008991 FT
0034/0000 LENGTH(AH 3236 BK 3085)
0030/2890 (APRA) COLONIAL SCHOOL

DIR: B		TOTAL LEN:	4.062 MI.	DIST: 06-4	SR: 3007
LEFT MUN: WHITEMARSH T				RIGHT MUN: WHITEMARSH T	
UNKNOWN RD TWP)	0030/0678	=		0030/0460	01B "DIA CIRC CONCR LEN=0020 INSTALLED UNKN
UNKNOWN RD TWP)	0030/0239	=			
O 3014/0050 SH CONN)	0030/0160 005906 FT	=		005906 FT	2 0 46087 0 00 0154+18 JOSHUA RD (SR3014 SEG 0060/0000)
					MFC BEGIN = C
REDWOOD RD T513)	0024/0814	=		S 0030/0000	LENGTH(AH 3085 BK 1242)
O 46087 0 00 0166+71 MOUNTAIN GREEN RD T563)	004664 FT 0024/0000	=		004664 FT	
				S 0024/0000	LENGTH(AH 1242 BK 3008) 030 "DIA CIRC CONCR LEN=0032 INSTALLED UNKN
				0020/2780	030 "DIA CIRC CONCR LEN=0032 INSTALLED UNKN
				0020/2777	
					036 "DIA CIRC METAL LEN=0036 INSTALLED UNKN
	001656 FT	- - - -		0020/0156	2 0 46087 0 00 0196+79 (APRA) EUGENIA HOSPITAL
HOMAS RD T314)	0020/0000	POI		S 0020/0000	LENGTH(AH 3008 BK 1656)
		- - - -		0010/0995	024 "DIA CIRC METAL LEN=0056 INSTALLED UNKN
	000000 FT			000000 FT	2 0 46087 0 00 0213+46 NC FL FOURTOWN RD STENTON AV (SR3003 SEG 0050/0000)
				INTER-BK	CRICKET RD (T338)
				S 0010/0000	MFC BEGIN = D LENGTH(AH 1656 BK 0000)

EXTRACT DATE: 12/28/2024 ROADWAY MANAGEMENT SYSTEM PAGE NUMBER: 620
PRINT DATE: 12/30/2024 SLD COUNTY/SR - ANNUAL PRINT COUNTY: MONTGOMERY

DIR: B TOTAL LEN: 4.524 MI. DIST: 06-4 SR: 3006
LEFT MUN: WORCESTER T RIGHT MUN: WORCESTER T

WISTER MEWS DR (PRDR)	023889 FT		023889 FT MORRIS RD 0110/2759 (SR2001 SEG 0120/0000)
	0110/2513	==	
		==	MUIRFIELD WY (T472)
		---	0110/2417 018 " DIA CIRC CONCR
		---	0110/2367 LEN=0045 INSTALLED UNKN
		---	0110/2285 024 " DIA CIR PLASTIC
		---	LEN=0032 INSTALLED UNKN
LC FOR BETHEL DR (CONN) BETHEL DR (T433)	0110/2217	==	
	0110/1960	==	
		==	HILLCREST DR (T445)
		==	0110/1474 COLD SPRING RD (T446)
	021130 FT		021130 FT 2 0 46128 0 00 0044+24
		==	SIBEL CR
		==	(T432)
		==	5 0110/0000 LENGTH(AH 2759 BK 1939)
		==	DEEP MEADOW LN
		---	(T476)
		---	0100/1477 018 " DIA CIRC CONCR
		---	0100/1075 LEN=0025 INSTALLED UNKN

		---	BMS EN 46/3006/0100/0000
		---	018 " DIA CIRC CONCR
	019191 FT	---	0100/0169 LEN=0040 INSTALLED UNKN
		---	019191 FT 2 0 46128 0 00 0022+22
		---	PA TURNPIKE NORTHEAST E
		---	BMS BG 46/3006/0100/0000
		---	5 0100/0000 LENGTH(AH 1939 BK 2179)
		---	018 " DIA CIRC METAL

EXTRACT DATE: 12/28/2024 ROADWAY MANAGEMENT SYSTEM PAGE NUMBER: 619
PRINT DATE: 12/30/2024 SLD COUNTY/SR - ANNUAL PRINT COUNTY: MONTGOMERY

DIR: B TOTAL LEN: 4.524 MI. DIST: 06-4 SR: 3006
LEFT MUN: WORCESTER T RIGHT MUN: WORCESTER T

2 0 46128 0 00 0000+00 017012 FT
SKIPPACK PK
(SR0073 SEG 0380/0000) 0090/0000
017012 FT

RESOLUTION RD
(TWP)

014072 FT

012700 FT

0064/1260

0090/2175 LEN=0035 INSTALLED UNKN

0090/0070 018 "DIA CIRC CONCR
LEN=0025 INSTALLED UNKN
NC BETHEL RD
017012 FT
INTER-BK

0090/0000 SKIPPACK PK
(SR0073 SEG 0380/0000)
LTH AH 002179 BK 000100
017012 FT
7084/0000 LTH AH 000100 BK 002940
INTER-AHD SKIPPACK PK
(SR0073 SEG 0380/0260)

0080/2940 SKIPPACK PK
(SR0073 SEG 0380/0260)
018 "DIA CIRC CONCR
0080/2910 LEN=0150 INSTALLED UNKN
024 "DIA CIRC METAL
0080/2615 LEN=0030 INSTALLED UNKN

0080/1763 036 "DIA CIRC METAL
LEN=0038 INSTALLED UNKN

014072 FT 2 0 46127 0 00 0057+68
POLE LINE RD
(PRDR)
0080/0000 LENGTH(AH 2940 BK 1372)

0070/0670 018 "DIA CIR PLASTIC
LEN=0040 INSTALLED 2010

0070/0010 018 "DIA CIR PLASTIC
LEN=0040 INSTALLED 2010
012700 FT 2 0 46127 0 00 0042+91
BEAN RD
(T346)
0070/0000 LENGTH(AH 1372 BK 2233)

EXTRACT DATE: 12/28/2024 ROADWAY MANAGEMENT SYSTEM PAGE NUMBER: 618
PRINT DATE: 12/30/2024 SLD COUNTY/SR - ANNUAL PRINT COUNTY: MONTGOMERY

DIR: B TOTAL LEN: 4.524 MI. DIST: 06-4 SR: 3006
LEFT MUN: WORCESTER T RIGHT MUN: WORCESTER T

2 0 46127 0 00 0020+41 010467 FT
WINDSTORM WY
(T595) 0064/0000

008402 FT

008402 FT

008402 FT

008402 FT

STONYBROOK DR
(TWP) 0030/0891

1 1 00023 0 00 0071+79 007028 FT
EAGLE DR
(TWP) 0030/0000

CLINTON RD
(TWP) 0020/1905
CARSON DR

0064/0040 048 "DIA CIR PLASTIC
010467 FT LEN=0035 INSTALLED 2011
S 0064/0000 LENGTH(AH 2233 BK 2065)
0060/0567 BMS EN 46/3006/0060/0555
048"H 00"W MULT PLSTIC
0060/0560 LEN=0040 INSTALLED 2019
2 0 46127 0 00 0005+55
BRANCH STONY CREEK
0060/0555 BMSBG 46/3006/0060/0555
008402 FT 2 0 46127 0 00 0000+00
TOWNSHIP LINE RD
(SR3001 SEG 0100/1399)
INTER-BK WHITEHALL RD
(T578)
S 0060/0000 LENGTH(AH 2065 BK 3388)
008402 FT
7050/0000 LENGTH(AH 3388 BK 2412)
008402 FT
7040/0000 LENGTH(AH 2412 BK 2315)
008402 FT
7032/0000 LENGTH(AH 2315 BK 1374)
BMS EN 46/3006/0030/1333
INTER-AHD WHITEHALL RD
(T578)
0030/1374 WEST NORRITON T
0 0 00000 0 00 0000+00
KEPNER CREEK
0030/1333 BMSBG 46/3006/0030/1333
007028 FT
S 0030/0000 LENGTH(AH 1374 BK 3192)
024 "DIA CIRC METAL
0020/3022 LEN=0035 INSTALLED UNKN

EXTRACT DATE: 12/28/2024 ROADWAY MANAGEMENT SYSTEM PAGE NUMBER: 617
PRINT DATE: 12/30/2024 SLD COUNTY/SR - ANNUAL PRINT COUNTY: MONTGOMERY

DIR: B TOTAL LEN: 4.524 MI. DIST: 06-4 SR: 3006
LEFT MUN: WEST NORRITON T RIGHT MUN: WEST NORRITON T

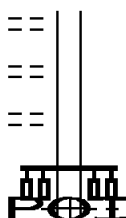
(TWP) 0020/1457 ==
WAYNE DR
(TWP) 0020/1084 ==
ARDIN DR
(TWP) 0020/0717 ==

1 1 00023 0 00 0037+96 003836 FT
JAMES ST
(TWP) 0020/0000 ==

SPERA LN
(TWP) 0010/3067 ==
FLANNERY DR
(TWP) 0010/2663 ==
KOEGL LN
(TWP) 0010/2423 ==

MIDDLETON PL
(TWP) 0010/1752 ==

000000 FT



==



==



==



==



0020/0373
003836 FT

5 0020/0000 LENGTH(AH 3192 BK 3836)

LYNN DR
(TWP)
018 "DIA CIRC CONCR
LEN=0040 INSTALLED UNKN
018 "DIA CIRC METAL
LEN=0030 INSTALLED UNKN

018 "DIA CIRC METAL
LEN=0029 INSTALLED UNKN
018 "DIA CIRC CONCR
LEN=0027 INSTALLED UNKN
MARSHALL ST
(SR3019 SEG 0030/0000)

018 "DIA CIRC CONCR
LEN=0029 INSTALLED UNKN

015 "DIA CIRC CONCR
LEN=0029 INSTALLED UNKN
1 1 00023 0 00 0000+00
NC WH WHITEHALL RD
MAIN ST
(SR3009 SEG 0042/0000)
(SR3009 SEG 0043/0000)

INTER-BK WHITEHALL RD
(TWP)
MFC BEGIN = C
5 0010/0000 LENGTH(AH 3836 BK 0000)

(APRA) NORRISTOWN STATE
STERIGERE ST
(TWP)

EXTRACT DATE: 12/28/2024 ROADWAY MANAGEMENT SYSTEM PAGE NUMBER: 616
PRINT DATE: 12/30/2024 SLD COUNTY/SR - ANNUAL PRINT COUNTY: MONTGOMERY

DIR: B TOTAL LEN: 2.763 MI. DIST: 06-4 SR: 3005
LEFT MUN: WHITEMARSH T RIGHT MUN: WHITEMARSH T

BUTLER PK
(CNTY)

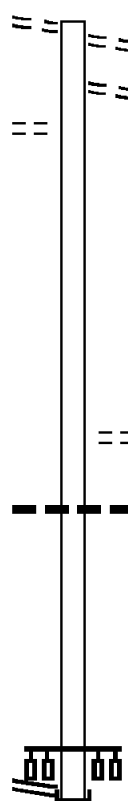
014587 FT
0040/3495

SIENNA LN
(TWP)

0040/3258

011092 FT

2 0 46088 0 00 0069+97 007638 FT
STENTON AV
(SR3003 SEG 0070/0468) 0030/0000



014587 FT BUTLER PK
0040/3495 (CNTY)
0040/3370 COLD POINT HILL RD
(T343)

011092 FT 2 0 46088 0 00 0035+43
CAMPUS DR
(T316)
5 0040/0000 LENGTH(AH 3495 BK 3454)
0030/2780 018 "DIA CIR PLASTIC
LEN=0040 INSTALLED 2019

007638 FT
INTER-BK STENTON AV
(SR3003 SEG 0070/0468)
5 0030/0000 LTH AH 003454 BK 000793

EXTRACT DATE: 12/28/2024 ROADWAY MANAGEMENT SYSTEM PAGE NUMBER: 615
PRINT DATE: 12/30/2024 SLD COUNTY/SR - ANNUAL PRINT COUNTY: MONTGOMERY

DIR: B TOTAL LEN: 2.763 MI. DIST: 06-4 SR: 3005
LEFT MUN: WHITEMARSH T RIGHT MUN: WHITEMARSH T

007638 FT

007638 FT
7024/0000 LTH AH 000793 BK 003769
INTER-AHD STENTON AV
(SR3003 SEG 0070/1241)

0020/3769 STENTON AV
(SR3003 SEG 0070/1241)

0020/1685 024 "DIA CIR PLASTIC
LEN=0045 INSTALLED UNKN

003869 FT

0020/0205 015 "DIA CIR PLASTIC
LEN=0040 INSTALLED 2004
003869 FT 2 0 46089 0 00 0038+16
PRIVATE DR
(PRDR)

0020/0000 LENGTH(AH 3769 BK 3869)

0010/3686 018 "DIA CIRC METAL
LEN=0035 INSTALLED UNKN

0010/3350 018 "DIA CIR PLASTIC
LEN=0040 INSTALLED 2003

0010/3271 JOSHUA RD
(SR3014 SEG 0080/2599)

0010/3208 015 "DIA CIR PLASTIC
LEN=0047 INSTALLED UNKN

0010/2335 015 "DIA CIRC METAL
LEN=0040 INSTALLED UNKN

0010/0959 TOLAND DR
(T524)

0010/0357 BMS EN 46/3005/0010/0345
0 0 00000 0 00 0000+00

0010/0345 BRANCH WISSAHICKON CREE
BMSBG 46/3005/0010/0345

000000 FT 2 0 46089 0 00 0077+45
NC MI LITIA HILL RD

SKIPPAK PK
(SR0073 SEG 0530/1544)

MFC BEGIN = D
0010/0000 LENGTH(AH 3869 BK 0000)

JOSHUA RD
(SR3014 SEG 0080/2599) 0010/3271

000000 FT

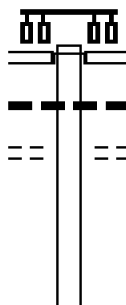
EXTRACT DATE: 12/28/2024 ROADWAY MANAGEMENT SYSTEM PAGE NUMBER: 614
PRINT DATE: 12/30/2024 SLD COUNTY/SR - ANNUAL PRINT COUNTY: MONTGOMERY

DIR: B TOTAL LEN: 3.206 MI. DIST: 06-4 SR: 3004
LEFT MUN: WORCESTER T RIGHT MUN: WORCESTER T

016927 FT

APPLEWOOD DR
(TWP)

0090/2215



016927 FT
INTER-AHD

BERKS RD
(T379)
SKIPPACK PK
(SR0073 SEG 0370/0000)

0090/2681

0090/2636 018" DIA CIRC CONCR
LEN=0132 INSTALLED UNKN
0090/2215 HAWTHORN DR
(TWP)

EXTRACT DATE: 12/28/2024 ROADWAY MANAGEMENT SYSTEM PAGE NUMBER: 613
PRINT DATE: 12/30/2024 SLD COUNTY/SR - ANNUAL PRINT COUNTY: MONTGOMERY

DIR: B TOTAL LEN: 3.206 MI. DIST: 06-4 SR: 3004
LEFT MUN: WORCESTER T RIGHT MUN: WORCESTER T

WALNUT GROVE FARM RD (PRDR)	014246 FT 0090/0000	POI	014246 FT 0090/0000	2 0 46131 0 00 0138+62 (APRA) ALLAN A MYERS IN LENGTH(AH 2681 BK 2999)
		==	0080/2030	OVERHILL DR (TWP)
		---	0080/1435	028 " DIA CIR PLASTIC LEN=0031 INSTALLED UNKN
		==	0080/1401	BEAN RD (T346)
2 0 46131 0 00 0108+63 011247 FT POTSHOP RD (T345)	0080/0000	==	011247 FT NC BERKS RD	
		---	0080/0000	LENGTH(AH 2999 BK 3523) 024 " DIA CIRC CONCR
			0070/3030	LEN=0050 INSTALLED UNKN

		---	0070/0035	015 " DIA CIRC METAL LEN=0040 INSTALLED UNKN
2 0 46131 0 00 0073+27 007724 FT TOWNSHIP LINE RD (SR3001 SEG 0120/0000)	0070/0000 007724 FT		007724 FT TSHOP RD INTER-BK	TOWNSHIP LINE RD (SR3001 SEG 0120/0000)
	007724 FT		007724 FT	LENGTH(AH 3523 BK 1451)
	007724 FT		7060/0000	LENGTH(AH 1451 BK 2121)
	007724 FT		007724 FT	LENGTH(AH 2121 BK 3766)
	007724 FT		7050/0000	LENGTH(AH 3766 BK 1714)
	007724 FT		007724 FT	LENGTH(AH 1714 BK 0575)
	007724 FT		7040/0000	BURNSIDE AV (T576)
			007724 FT	WEST NORRITON T
			7032/0000	015 " DIA CIRC METAL LEN=0029 INSTALLED UNKN
			INTER-AHD	072 " DIA CIRC CONCR LEN=0064 INSTALLED UNKN
			0030/0575	2 0 46132 0 00 0071+58 EAGLE DR
			0030/0248	
			0030/0185	
	007149 FT		007149 FT	

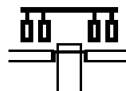
EXTRACT DATE: 12/28/2024 ROADWAY MANAGEMENT SYSTEM PAGE NUMBER: 612
PRINT DATE: 12/30/2024 SLD COUNTY/SR - ANNUAL PRINT COUNTY: MONTGOMERY

DIR: B TOTAL LEN: 3.206 MI. DIST: 06-4 SR: 3004
LEFT MUN: WEST NORRITON T RIGHT MUN: WEST NORRITON T

ALEXANDER DR (TWP)	0020/2684	==	==	5 0030/0000	(TWP) LENGTH(AH 0575 BK 3209)
ALEXANDER DR (TWP)	0020/1835	==	==	0020/1888	030 "DIA CIRC CONCR LEN=0025 INSTALLED UNKN
		==	==	0020/1465	036 "DIA CIRC CONCR LEN=0005 INSTALLED UNKN
		==	==	0020/1400	BMS EN 46/3004/0020/1373 2 0 46132 0 00 0053+25 BRANCH OF KEPNER CREEK
		==	==	0020/1373	BMS BG 46/3004/0020/1373 018 "DIA CIRC CONCR
		==	==	0020/1335	LEN=0068 INSTALLED UNKN HOLLOWAY RD
		==	==	0020/1014	(TWP) ARDIN DR
2 0 46132 0 00 0039+49 003940 FT OAKLAND DR (TWP)	0020/0000	==	==	0020/0565 003940 FT	(TWP) STERIGERE ST
		==	==	5 0020/0000	(TWP) LENGTH(AH 3209 BK 3940)
		==	==	0010/3210	DAVIS DR (TWP)
		==	==	0010/2503	LIBERTY AV (TWP)
		==	==	0010/2362	018 "DIA CIRC CONCR LEN=0030 INSTALLED UNKN
		==	==	0010/2072	CHESTNUT AV (TWP)
WEBER LN (TWP)	0010/1671	==	==	0010/1584	PALMER DR (TWP)
		==	==	0010/1125	018 "DIA CIRC CONCR LEN=0033 INSTALLED UNKN
		==	==	0010/1042	MARSHALL ST (SR3019 SEG 0030/3106)
	000000 FT	==	==	000000 FT	2 0 46132 0 00 0000+00 NC BU RNSIDE AV MAIN ST (SR3009 SEG 0022/0000) MFC BEGIN = D
		==	==	5 0010/0000	LENGTH(AH 3940 BK 0000)

EXTRACT DATE: 12/28/2024 ROADWAY MANAGEMENT SYSTEM PAGE NUMBER: 611
PRINT DATE: 12/30/2024 SLD COUNTY/SR - ANNUAL PRINT COUNTY: MONTGOMERY
DIR: B TOTAL LEN: 6.347 MI. DIST: 06-4 SR: 3003
LEFT MUN: WHITPAIN T RIGHT MUN: WHITPAIN T

033513 FT



033513 FT
INTER-AHD

0130/3765

PENLLYN BLUE BELL PK
(CNTY)
SKIPPACK PK
(SR0073 SEG 0470/0000)
HIGH GATE DR

DIR: B		TOTAL LEN:	6.347 MI.	DIST: 06-4	SR: 3003
LEFT MUN: WHITPAIN T				RIGHT MUN: WHITPAIN T	
MIDWAY LN (T393)	0130/2883	==	==	0130/3176 (TWP)	
HOOVER RD (T348)	0130/1166	==	-- --	0130/1840 01B "DIA CIRC METAL LEN=0040 INSTALLED UNKN	
PENLLYN BLUE BELL PK (T361)	029748 FT 0130/0000	==	==	029748 FT 2 0 46086 0 01 0252+75 NC PENLLYN BLUE BELL PK S 0130/0000 LENGTH(AH 3765 BK 2356)	
GRANARY RD (T446)	0120/1363	==	==	0120/1457 GRANARY RD (T446)	
ROYAL OAK DR (T550)	0120/0869	==	-- --	0120/1170 01B "DIA CIRC CONCR LEN=0150 INSTALLED UNKN	
WALTON RD (SR3012 SEG 0040/2764)	027392 FT 0100/2977	==	-- -- ==	0120/0405 030 "DIA CIRC CONCR LEN=0025 INSTALLED UNKN 2 0 46086 0 01 0229+30 WALTON RD (SR3012 SEG 0050/0000) S 0120/0000 LENGTH(AH 2356 BK 3300)	
NORRISTOWN RD (SR3001 SEG 0020/3193)	0090/2702	==	00 00 -- -- 00 00 ==	0100/0078 NARCISSA RD (T457)	
XFORD RD (PRDR)				024092 FT NORRISTOWN RD (SR3001 SEG 0020/3193) S 0100/0000 LENGTH(AH 3300 BK 3297)	

DIR: B TOTAL LEN: 6.347 MI. DIST: 06-4 SR: 3003
LEFT MUN: WHITPAIN T RIGHT MUN: WHITPAIN T

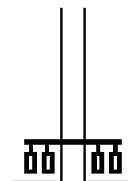



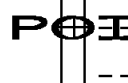
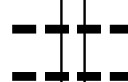






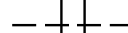
EXTRACT DATE: 12/28/2024 ROADWAY MANAGEMENT SYSTEM PAGE NUMBER: 608
PRINT DATE: 12/30/2024 SLD COUNTY/SR - ANNUAL PRINT COUNTY: MONTGOMERY

DIR: B TOTAL LEN: 6.347 MI. DIST: 06-4 SR: 3003
LEFT MUN: WHITEMARSH T RIGHT MUN: WHITEMARSH T

2 0 46086 0 01 0052+53 009433 FT
FLOURTOWN RD
(SR3007 SEG 0010/0000) 0050/0000

012293 FT

007859 FT

		0060/0770	JOSHUA RD (SR3014 SEG 0070/0000)
		0060/0056 012293 FT	BMS EN 46/3003/0060/0000 2 0 46086 0 01 0078+23 NORFOLK SOUTHERN RAI RR BMSBG 46/3003/0060/0000 LENGTH(AH 3440 BK 2860)
		 0060/0000	(APRA) HIGHWAY MATERIAL CREEKSIDE DR (PRDR)
		0050/2175 0050/1684	CREEKSIDE DR (PRDR)
		0050/0500 0050/0045	024 "DIA CIR PLASTIC LEN=0030 INSTALLED UNKN 018 "DIA CIRC METAL LEN=0046 INSTALLED UNKN
		009433 FT  0050/0000	CRICKET RD (T338) LENGTH(AH 2860 BK 1574)
		0040/0560 0040/0307	VALLEY GREEN RD (T335) BMS EN 46/3003/0040/0246 0 0 00000 0 00 0000+00
		0040/0246 007859 FT	WISSAHICKON CRK BMSBG 46/3003/0040/0246 2 0 46086 0 01 0036+26 MILL RD (T333)
		 0040/0000	LENGTH(AH 1574 BK 2084)
		0030/0146	WHITEMARSH SPRINGFIELD T 024 "DIA CIRC METAL

EXTRACT DATE: 12/28/2024 ROADWAY MANAGEMENT SYSTEM PAGE NUMBER: 607
PRINT DATE: 12/30/2024 SLD COUNTY/SR - ANNUAL PRINT COUNTY: MONTGOMERY

DIR: B TOTAL LEN: 6.347 MI.
LEFT MUN: SPRINGFIELD T

DIST: 06-4 SR: 3003
RIGHT MUN: SPRINGFIELD T

2 0 46086 0 01 0016+90 005775 FT
PRIVATE DR
(PRDR) 0030/0000

NORTHWESTERN AV
(TWP) 0020/0735

003440 FT

ERDENHEIM ST
(CITY) 0010/3344

WHITEMARSH ST
(CITY) 0010/2803

MEADOWBROOK AV
(CITY) 0010/1212

HILLCREST AV
(CITY) 0010/0940
BELLS MILL RD
(CITY) 0010/0662

RAMP A RD
(SR9153 SEG 0250/0000) 0010/0053
000000 FT

STENTON AV
(SR4002 SEG 0011/0000)
(SR4002 SEG 0010/0000) 0010/0000

0030/0090 LEN=0025 INSTALLED UNKN
005775 FT

0030/0000 LENGTH(AH 2084 BK 2335)
018 " DIA CIRC METAL
0020/1810 LEN=0020 INSTALLED UNKN

WISSAHICKON AV
(TWP)

0020/0735
048"H 24"W CON BOX CUL
LEN=0027 INSTALLED UNKN
0020/0380
0020/0043 BMS EN 46/3003/0020/0000
003440 FT 2 0 46086 0 00 0034+57
MILL RUN

0020/0000 LENGTH(AH 2335 BK 3440)

036 " DIA CIRC CONCR
LEN=0041 INSTALLED UNKN
GORDON LN
0010/3280
0010/3002 (TWP)

WHITEMARSH AV
(TWP)
MEADOWBROOK LN
(TWP)
HILLCREST AV
(TWP)

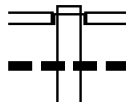
0010/0940

000000 FT 2 0 46086 0 00 0000+00
NC ST STENTON AV
BETHLEHEM PK
(SR2018 SEG 0011/0000)
(SR2018 SEG 0010/0000)

INTER-BK PAPER MILL RD
(SR2032 SEG 0010/0000)
MFC BEGIN = C
0010/0000 LENGTH(AH 3440 BK 0000)

EXTRACT DATE: 12/28/2024 ROADWAY MANAGEMENT SYSTEM PAGE NUMBER: 606
PRINT DATE: 12/30/2024 SLD COUNTY/SR - ANNUAL PRINT COUNTY: MONTGOMERY
DIR: B TOTAL LEN: 3.145 MI. DIST: 06-4 SR: 3002
LEFT MUN: WORCESTER T RIGHT MUN: WORCESTER T

016605 FT



016605 FT
INTER-AHD TROOPER RD
(T381)
TOWNSHIP LINE RD
0070/1898 (SR3001 SEG 0130/0000)
018" DIA CIRC METAL
0070/1880 LEN=0030 INSTALLED UNKN

EXTRACT DATE: 12/28/2024 ROADWAY MANAGEMENT SYSTEM PAGE NUMBER: 605
PRINT DATE: 12/30/2024 SLD COUNTY/SR - ANNUAL PRINT COUNTY: MONTGOMERY

DIR: B TOTAL LEN: 3.145 MI. DIST: 06-4 SR: 3002
LEFT MUN: WORCESTER T RIGHT MUN: WORCESTER T

SPRING HILL RD
(TWP)
WOODLYN AV
(T412)

014707 FT

0070/0125
014707 FT

048 "DIA CIRC METAL
LEN=0039 INSTALLED UNKN
2 0 46123 0 00 0146+72
SCHUTZ RD
(T339)

5 0070/0000

EAST NORRITON
WORCESTER T
LENGTH(AH 1898 BK 2518)
018 "DIA CIRC CONCR
LEN=0036 INSTALLED UNKN

0060/2135

0060/1189

0060/0769

0060/0745

MFC BEGIN = E
018 "DIA CIR PLASTIC
LEN=0024 INSTALLED UNKN
2 0 46123 0 00 0121+63
WOODLAND AV
(T544)

012189 FT

0060/0310
012189 FT

WORCESTER
EAST NORRITON T
LENGTH(AH 2518 BK 1891)

5 0060/0000

010298 FT

010298 FT

2 0 46123 0 00 0102+96
CIRAK AV
(TWP)

5 0050/0000

LENGTH(AH 1891 BK 2923)

0040/1570

048 "DIA CIRC METAL
LEN=0038 INSTALLED 2011

007375 FT

007375 FT

2 0 46123 0 00 0073+73
(APRA) WEST NORRITON IN
GERMANTOWN PK
(CNTY)

POI

EXTRACT DATE: 12/28/2024 ROADWAY MANAGEMENT SYSTEM PAGE NUMBER: 604
PRINT DATE: 12/30/2024 SLD COUNTY/SR - ANNUAL PRINT COUNTY: MONTGOMERY

DIR: B TOTAL LEN: 3.145 MI. DIST: 06-4 SR: 3002
LEFT MUN: WORCESTER T RIGHT MUN: SKIPPACK T

UNKNOWN RD
(PRDR)
WORCESTER
LOWER PROVIDENCE T

0030/1622

0030/1203

2 0 46123 0 00 0050+54 005054 FT
CLARK HILL DR
(T659)

0030/0000

2 0 46123 0 00 0027+18 002718 FT
AMY RD
(T573)
LLOYD LN
(T639)

0020/0000

0010/2128

MANN RD
(T509)

0010/1287

000000 FT

00 00

-- --

==

-- --

==

00 00

==

-- --

==

-- --

==

==

==

-- --

-- --

==

==

00 00

==

0040/0000 MFC BEGIN = D
LENGTH(AH 2923 BK 2321)

0030/1664 036 "DIA CIR PLASTIC
LEN=0032 INSTALLED UNKN

0030/1203 EAST NORRITON
WEST NORRITON T

0030/0576 INDUSTRY LN
(TWP)
NORRINGTON DR
(TWP)

0030/0000 LENGTH(AH 2321 BK 2336)
072"H 60"W ELLIP METAL
LEN=0052 INSTALLED UNKN
FIELDCREST AV

0020/1780
(TWP)
030 "DIA CIRC CONCR
LEN=0062 INSTALLED UNKN
OAKLAND DR
(TWP)

0020/0317
002718 FT

0020/0000 LENGTH(AH 2336 BK 2718)

0010/1948 018 "DIA CIRC METAL
LEN=0032 INSTALLED UNKN
015 "DIA CIRC METAL
LEN=0042 INSTALLED UNKN
CHESTNUT AV
(TWP)

0010/1380

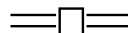
000000 FT 2 0 46123 0 00 0000+00
NC TR ROOPER RD
MAIN ST
(SR3009 SEG 0012/0000)

INTER-BK TROOPER RD
(SR0363 SEG 0070/0000)

0010/0000 MFC BEGIN = C
LENGTH(AH 2718 BK 0000)

EXTRACT DATE: 12/28/2024 ROADWAY MANAGEMENT SYSTEM PAGE NUMBER: 603
PRINT DATE: 12/30/2024 SLD COUNTY/SR - ANNUAL PRINT COUNTY: MONTGOMERY
DIR: B TOTAL LEN: 10.530 MI. DIST: 06-4 SR: 3001
LEFT MUN: SKIPPACK T RIGHT MUN: SKIPPACK T

055599 FT



055599 FT SKIPPACK PK
0190/3567 (SR0073 SEG 0280/0491)

EXTRACT DATE: 12/28/2024 ROADWAY MANAGEMENT SYSTEM PAGE NUMBER: 602
PRINT DATE: 12/30/2024 SLD COUNTY/SR - ANNUAL PRINT COUNTY: MONTGOMERY

DIR: B TOTAL LEN: 10.530 MI. DIST: 06-4 SR: 3001
LEFT MUN: SKIPPACK T RIGHT MUN: SKIPPACK T

	0190/3070	024"H 00"W MULT CONCR LEN=0038 INSTALLED UNKN
	0190/2940	018"DIA CIRC CONCR LEN=0032 INSTALLED UNKN
	0190/2675	ARCADIA LN (T477)
	0190/2477	024"H 30"W BOX CULVRT* LEN=0040 INSTALLED UNKN
	0190/2415	018"DIA CIR PLASTIC LEN=0050 INSTALLED UNKN
	0190/1820	018"DIA CAST IRON LEN=0030 INSTALLED UNKN
	0190/0687	BMS EN 46/3001/0190/0672 024"H 48"W ELLIP METAL
	0190/0675	LEN=0040 INSTALLED 2006 2 0 46067 0 00 0328+40
	0190/0672	BRANCH OF SKIPPACK CREEK BMSBG 46/3001/0190/0672
052032 FT	052032 FT	2 0 46067 0 00 0328+40 CEDARS RD (T312)
	0190/0000	LENGTH(AH 3567 BK 1997)
	0180/1350	024"DIA CIRC METAL LEN=0042 INSTALLED UNKN
	0180/0720	BMS EN 46/3001/0180/0684 2 0 46067 0 00 0315+35
	0180/0684	ZACHARIAS CREEK BMSBG 46/3001/0180/0684
	0180/0538	018"DIA CIRC METAL LEN=0035 INSTALLED UNKN
2 0 46067 0 00 0308+25 050035 FT ANDERS RD (SR4008 SEG 0110/0557) 0180/0000	050035 FT	
	0180/0000	LENGTH(AH 1997 BK 2756)
	0170/1926	ANDERS RD (T315)
	0170/1860	018"DIA CIRC CONCR LEN=0039 INSTALLED UNKN
	0170/1340	036"DIA CIR PLASTIC LEN=0045 INSTALLED UNKN
	0170/0180	015"DIA CIR PLASTIC LEN=0030 INSTALLED UNKN
047279 FT	047279 FT	2 0 46194 0 00 0093+91

DIR: B TOTAL LEN: 10.530 MI.
LEFT MUN: SKIPPACK T

DIST: 06-4 SR: 3001
RIGHT MUN: SKIPPACK T

2 0 46194 0 00 0067+86 044936 FT
KRIEBEL MILL RD
(T395) 0160/0000

HEDWIG LN
(T441) 0150/1879

041576 FT

```

GREEN HILL RD
(T399)
SKIPPACK
WORCESTER T
LENGTH(AH 2756 BK 2343)
0170/0000
024 "DIA CIRC PLASTIC
LEN=0032 INSTALLED UNKN
0160/1734
044936 FT
0160/0000 LENGTH(AH 2343 BK 3360)
018 "DIA CIRC CONCR
LEN=0046 INSTALLED UNKN
0150/3355
KRIEBEL MILL RD
(T395)
0150/2517
0150/1230 018 "DIA CIRC CONCR
LEN=0020 INSTALLED UNKN
0150/0006 018 "DIA CIRC METAL
LEN=0038 INSTALLED UNKN
041576 FT 2 0 46194 0 00 0036+21
HOLLOW RD
(T391)
0150/0000 LENGTH(AH 3360 BK 3635)
018 "DIA CIRC METAL
LEN=0038 INSTALLED UNKN
0140/3600
036"H 48"W CONCR ARCH
LEN=0025 INSTALLED UNKN
0140/2710
0140/1434 048 "DIA CIRC CONCR
LEN=0045 INSTALLED UNKN
0140/0510 018 "DIA CIRC METAL
LEN=0030 INSTALLED UNKN

```

EXTRACT DATE: 12/28/2024 ROADWAY MANAGEMENT SYSTEM PAGE NUMBER: 600
PRINT DATE: 12/30/2024 SLD COUNTY/SR - ANNUAL PRINT COUNTY: MONTGOMERY

DIR: B TOTAL LEN: 10.530 MI.
LEFT MUN: WORCESTER T

DIST: 06-4 SR: 3001
RIGHT MUN: WORCESTER T

037941 FT

037941 FT 2 0 46194 0 00 0000+00
NC STUMP HALL RD
VALLEY FORGE RD
(SR0363 SEG 0130/0000)

0140/0000 MFC BEGIN = D
LENGTH(AH 3635 BK 2572)

TROOPER RD
(SR3002 SEG 0070/1898)
WORCESTER
EAST NORRITON T

035369 FT

0130/0000

035369 FT 2 0 46154 0 00 0267+32
TROOPER RD
(T381)

0130/0000 LENGTH(AH 2572 BK 2547)

0120/2300 LEN=0035 INSTALLED UNKN

0120/1900 LEN=0022 INSTALLED UNKN

0120/1791 LEN=0022 INSTALLED UNKN

0120/1080 072"H 48"W ELLIP METAL
LEN=0030 INSTALLED UNKN

0120/1071 BRANCH STONEY CREEK
STRUCTURE LENGTH 8 FT
BMSID 46/3001/0120/1071

032822 FT

POTSHOP RD
(T577)

0110/2806

032822 FT 2 0 46154 0 00 0242+90
POTSHOP RD
(SR3004 SEG 0070/0000)

0120/0000 LENGTH(AH 2547 BK 2996)

EISENHOWER DR
(T538)

0110/1633

0110/1498 024 "DIA CIRC METAL
LEN=0032 INSTALLED UNKN

2 0 46154 0 00 0212+94 029826 FT
SUNSET AV
(T379)

0110/0000

029826 FT

0110/0000 LENGTH(AH 2996 BK 2664)

EXTRACT DATE: 12/28/2024 ROADWAY MANAGEMENT SYSTEM PAGE NUMBER: 599
PRINT DATE: 12/30/2024 SLD COUNTY/SR - ANNUAL PRINT COUNTY: MONTGOMERY

DIR: B TOTAL LEN: 10.530 MI. DIST: 06-4 SR: 3001
LEFT MUN: EAST NORRITON T RIGHT MUN: WHITPAIN T

WHITEHALL RD
(T578)

0100/1399

2 0 46154 0 00 0174+40 027162 FT
KNOELLER RD
(T519)
SHARON LN
(T503)

0100/0000

0094/1209

025494 FT

BRIAR HILL LN
(PRDR)

0090/0757

2 0 46154 0 00 0142+20 023116 FT
ROLAND DR
(T515)

0090/0000

0100/1800 015 "DIA CIRC METAL
LEN=0025 INSTALLED UNKN
WHITEHALL RD
(SR3006 SEG 0060/0000)

0100/1399

0100/0047 002 "DIA CIRC CONCR
027162 FT LEN=0037 INSTALLED UNKN
BRINDLE CT
(TWP)
0100/0000 LENGTH(AH 2664 BK 1668)

0094/0063 018 "DIA CIRC CONCR
025494 FT LEN=0025 INSTALLED UNKN
2 0 46154 0 00 0169+49
WALES RD
(T377)

0094/0000 LENGTH(AH 1668 BK 2378)
WORCESTER
WHITPAIN T

0090/2323 018 "DIA CIRC METAL
0090/1800 LEN=0034 INSTALLED UNKN
0090/1614 (AAR 589842C) #TRKS 01
0090/1606 (AAR 589842C) #TRKS 01
0090/1099 BMSSEN 46/3001/0090/1033
2 0 46154 0 00 0142+20
STONY CREEK
0090/1033 BMSBG 46/3001/0090/1033
ERBS MILL RD
0090/0888 (T342)

0090/0282 018"H 12"W CON BOX CUL
LEN=0030 INSTALLED UNKN
CLEARVIEW AV
(T378)

0090/0279
023116 FT

0090/0000 LENGTH(AH 2378 BK 2242)
024 "DIA CIRC METAL
LEN=0135 INSTALLED UNKN
CASSELL DR
(T466)

0080/1867
0080/1655

EXTRACT DATE: 12/28/2024 ROADWAY MANAGEMENT SYSTEM PAGE NUMBER: 598
PRINT DATE: 12/30/2024 SLD COUNTY/SR - ANNUAL PRINT COUNTY: MONTGOMERY

DIR: B TOTAL LEN: 10.530 MI. DIST: 06-4 SR: 3001
LEFT MUN: EAST NORRITON T RIGHT MUN: WHITPAIN T

GREEN HILL LN
(T514)

0080/0870
020874 FT

SWEDE RD
(T578)

0070/0822

DEKALB BL
(T403)

0070/0106

018696 FT

BUTCHERS LN
(T372)

0060/2953

HANNAH AV
(T369)

0060/2232

KIMBERLY DR
(T554)

0060/1282

HEMLOCK DR
(T498)

0060/0846

OAK DR
(T499)

0060/0421

2 0 46154 0 00 0068+86 015357 FT
ARCH RD

0080/1478

024 "DIA CIRC METAL
LEN=0038 INSTALLED UNKN

0080/0870

WINCHESTER DR
(T469)

020874 FT

2 0 46154 0 00 0123+76
ARLINGTON RD
(T450)

0080/0000

LENGTH(AH 2242 BK 2178)
018 "DIA CIRC CONCR

0070/2010

LEN=0025 INSTALLED UNKN

0070/0855

018 "DIA CIRC CONCR
LEN=0038 INSTALLED UNKN
SWEDE RD
(SR3008 SEG 0040/0000)

0070/0822

024"H 18"W CON BOX CUL
LEN=0030 INSTALLED UNKN

0070/0305

0070/0072

018 "DIA CIRC CONCR
LEN=0035 INSTALLED UNKN
2 0 46154 0 00 0102+09
DEKALB PK
(SR0202 SEG 0200/0000)

018696 FT

0070/0000

LENGTH(AH 2178 BK 3339)

0060/2947

018"H 00"W MULT METAL
LEN=0025 INSTALLED UNKN

0060/2232

TOWNLINE DR
(PRDR)

0060/1977

BMS EN 46/3001/0060/1967
0 0 00000 0 00 0000+00
STONE BR.

0060/1967

BMS BG 46/3001/0060/1967

015357 FT

ARCH STREET RD

EXTRACT DATE: 12/28/2024 ROADWAY MANAGEMENT SYSTEM PAGE NUMBER: 597
PRINT DATE: 12/30/2024 SLD COUNTY/SR - ANNUAL PRINT COUNTY: MONTGOMERY

DIR: B TOTAL LEN: 10.530 MI. DIST: 06-4 SR: 3001
LEFT MUN: EAST NORRITON T RIGHT MUN: WHITPAIN T

Left Side	Right Side
(T366) EAST NORRITON PLYMOUTH T	(T367)
0060/0000	0060/0000 LENGTH(AH 3339 BK 2108)
OAKWOOD DR (TWP)	0050/1389 SHERWOOD DR (T403)
AZALEA TE (TWP)	013249 FT 2 0 46154 0 00 0054+86 SHEFFIELD DR (T399)
013249 FT	0050/0000 LENGTH(AH 2108 BK 1689) 024 " DIA CIRC METAL LEN=0032 INSTALLED UNKN
PLYMOUTH ROCK RD (TWP)	0040/1454 030 " DIA CIRC METAL LEN=0035 INSTALLED UNKN
JOLLY RD (TWP)	0040/0854
011560 FT	0040/0264 PA TURNPIKE (1-476) 2 0 46154 0 00 0031+30 UNION MEETING RD (T459)
BUSINESS PARK RD (PRDR)	0040/0000 LENGTH(AH 1689 BK 3108) 036"H 24"W BOX CULVRT* LEN=0036 INSTALLED UNKN
0030/2180	0030/2180 PENLLYN BLUE BELL PK (T361)
0030/1694	036 " DIA CIRC METAL LEN=0040 INSTALLED UNKN
0030/1585	SENTRY PY WEST (PRDR)
008452 FT	FROM 3012/0040 SH (CONN)
TOWNSHIP LINE RD	008452 FT 2 0 46154 0 00 0000+00 NC TOWNSHIP LINE RD

EXTRACT DATE: 12/28/2024 ROADWAY MANAGEMENT SYSTEM PAGE NUMBER: 596
PRINT DATE: 12/30/2024 SLD COUNTY/SR - ANNUAL PRINT COUNTY: MONTGOMERY

DIR: B TOTAL LEN: 10.530 MI. DIST: 06-4 SR: 3001
LEFT MUN: PLYMOUTH T RIGHT MUN: WHITPAIN T

(T454)
PLYMOUTH
WHITPAIN T

0030/0000

5 0030/0000

WALTON RD
(SR3012 SEG 0040/0000)
LENGTH(AH 3108 BK 3409)

LC TO NARCISSA RD
(CONN)

0024/0141

2 0 46085 0 00 0034+28 005043 FT
NARCISSA RD
(T457)

0024/0000

STENTON AV
(SR3003 SEG 0100/0000) 0020/3193

005043 FT

5 0024/0000

SENTRY PY
(PRDR)
018 "DIA CIRC CONCR
LEN=0040 INSTALLED UNKN
NARCISSA RD
(T457)
LENGTH(AH 3409 BK 3291)
STENTON AV
(SR3003 SEG 0100/0000)

0020/3193

0020/2114
(T513)

0020/1567
(T513)

0020/0952
(TWP)

001752 FT

001752 FT

5 0020/0000

HUNTSMAN LN
(T513)
HUNTSMAN LN
(T513)
COPPER BEECH DR
(TWP)
2 0 46085 0 00 0067+29
MCCLURE DR
(T562)
LENGTH(AH 3291 BK 1752)

000000 FT

0010/0385
000000 FT

GLENMORE MANOR DR
(PRDR)
2 0 46085 0 00 0084+81
NC NO RORRISTOWN RD
BUTLER PK
(CNTY)

5 0010/0000

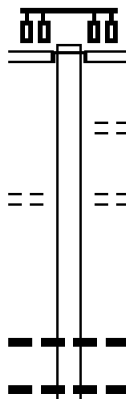
MFC BEGIN = C
LENGTH(AH 1752 BK 0000)

EXTRACT DATE: 12/28/2024 ROADWAY MANAGEMENT SYSTEM PAGE NUMBER: 595
PRINT DATE: 12/30/2024 SLD COUNTY/SR - ANNUAL PRINT COUNTY: MONTGOMERY

DIR: N TOTAL LEN: 2.947 MI. DIST: 06-4 SR: 2202
LEFT MUN: MONTGOMERY T RIGHT MUN: MONTGOMERY T

015559 FT

0 0 00000 0 00 0000+00 014225 FT
MEADOW GLEN RD
(T454) 0100/0000



015507 FT AH-BUCKS (09)
INTER-AHD BUTLER AV

(SR4202 SEG 0010/0000)
COUNTY LINE RD
(SR2038 SEG 0051/0000)
(SR2038 SEG 0050/0000)

0100/1334

0100/0533 CLAREMONT DR
014173 FT (T561)

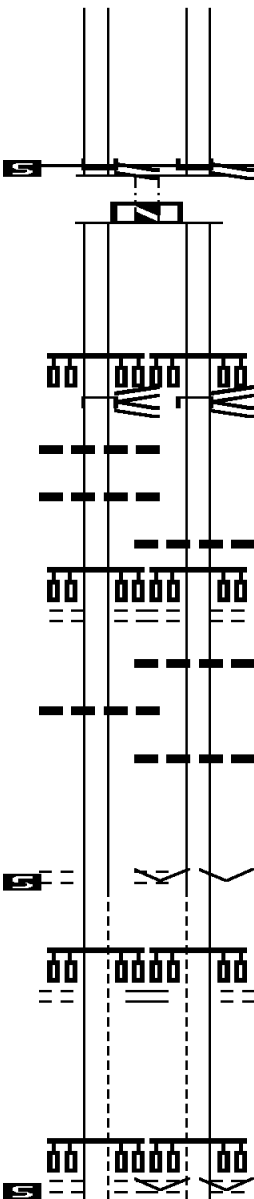
5 0100/0000 CHATHAM PL
(T482)
LENGTH(AH 1334 BK 2186)

0090/0506 015 "DIA CIRC METAL
LEN=0042 INSTALLED UNKN
0090/0300 015 "DIA CIRC METAL
LEN=0040 INSTALLED UNKN

DIR: N TOTAL LEN: 2.947 MI. DIST: 06-4 SR: 2202
LEFT MUN: MONTGOMERY T RIGHT MUN: MONTGOMERY T

EXTRACT DATE: 12/28/2024 ROADWAY MANAGEMENT SYSTEM PAGE NUMBER: 593
PRINT DATE: 12/30/2024 SLD COUNTY/SR - ANNUAL PRINT COUNTY: MONTGOMERY

DIR: N TOTAL LEN: 2.947 MI. DIST: 06-4 SR: 2202
LEFT MUN: MONTGOMERY T RIGHT MUN: MONTGOMERY T

HORSHAM RD (SR0463 SEG 0132/0000) (SR0463 SEG 0133/0000) BETHLEHEM PK (SR0309 SEG 0340/0000) MFC BEGIN = B LTH AH 000741 BK 000100	INTER-BK 0071/0000 007512 FT		INTER-BK 0070/0000 007481 FT 7050/0000 INTER-AHD	HORSHAM RD (SR0463 SEG 0132/0000) (SR0463 SEG 0133/0000) BETHLEHEM PK (SR0309 SEG 0340/0000) MFC BEGIN = B LTH AH 000720 BK 000100
BETHLEHEM PK (SR0309 SEG 0320/0000) UPPER STATE RD (SR2012 SEG 0010/0000)	INTER-AHD 0041/1345		0040/1341	LTH AH 000100 BK 001341 BETHLEHEM PK (SR0309 SEG 0321/0000) UPPER STATE RD (SR2012 SEG 0011/0000)
BETHLEHEM PK (SR0309 SEG 0321/0000) (SR0309 SEG 0320/0000) 018 "DIA CIRC CONCR LEN=0035 INSTALLED UNKN 018 "DIA CIRC CONCR LEN=0035 INSTALLED UNKN	0041/1140 0041/1025		0040/0775 0040/0647 0040/0560	BETHLEHEM PK (SR0309 SEG 0320/0000) (SR0309 SEG 0321/0000) 018 "DIA CIRC CONCR LEN=0030 INSTALLED 1998 MONTGOMERY MALL RD (PRDR) 018 "DIA CIRC CONCR LEN=0030 INSTALLED 1998
MONTGOMERY MALL RD (PRDR) 018 "DIA CIRC CONCR LEN=0035 INSTALLED UNKN	0041/0647 0041/0345		0040/0300 006140 FT	018 "DIA CIRC METAL LEN=0030 INSTALLED 1998 0 0 00000 0 00 0000+00 VILLAGE: MONTGOMERYVLE MONTGOMERY MALL RD (PRDR) LENGTH(AH 1341 BK 1583) CHESWICK DR (T672) AVENEL BL (PRDR)
0 0 00000 0 00 0000+00 MONTGOMERY MALL RD (PRDR) LENGTH(AH 1345 BK 1583) CHESWICK DR (T672) AVENEL BL (PRDR)	006167 FT 0041/0000 0031/1096		0040/0000 0030/1095	0 0 00000 0 00 0000+00 VILLAGE: MONTGOMERYVLE MONTGOMERY MALL RD (PRDR) LENGTH(AH 1341 BK 1583) CHESWICK DR (T672) AVENEL BL (PRDR)
0 0 00000 0 00 0000+00 KNAPP RD (T390) LENGTH(AH 1583 BK 1449)	004584 FT 0031/0000		004557 FT 0030/0000	0 0 00000 0 00 0000+00 VILLAGE: MONTGOMERY TWP KNAPP RD (T390) LENGTH(AH 1583 BK 1449)

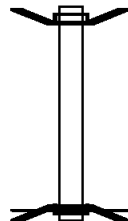
EXTRACT DATE: 12/28/2024 ROADWAY MANAGEMENT SYSTEM PAGE NUMBER: 592
PRINT DATE: 12/30/2024 SLD COUNTY/SR - ANNUAL PRINT COUNTY: MONTGOMERY

DIR: N TOTAL LEN: 2.947 MI. DIST: 06-4 SR: 2202
LEFT MUN: MONTGOMERY T RIGHT MUN: MONTGOMERY T

0 0 00000 0 00 0000+00 003135 FT		0024/1160	018 "DIA CIRC CONCR LEN=0060 INSTALLED UNKN
GWYNMONT DR		003108 FT	0 0 00000 0 00 0000+00
(T528)			VILLAGE: MONTGOMERY TWP
LENGTH(AH 1449 BK 1940) 0025/0000		0024/0000	GWYNMONT DR
			(T528)
GATEWAY CENTER DR			LENGTH(AH 1449 BK 1940)
(PRDR)			
GWYNMONT DR			GATEWAY CENTER DR
(T528)			(PRDR)
TO 0063/0345 SH			GWYNMONT DR
(CONN)			(T528)
0021/0853		0020/0853	
0021/0288			
		0020/0070	024 "DIA CIRC CONCR
		0020/0035	LEN=0020 INSTALLED UNKN
		001168 FT	018 "DIA CIRC CONCR
0 0 00000 0 00 0000+00 001195 FT			LEN=0072 INSTALLED UNKN
WELSH RD			0 0 00000 0 00 0000+00
{SR0063 SEG 0353/0000}			VILLAGE: MONTGOMERY TWP
{SR0063 SEG 0352/0000}			WELSH RD
			{SR0063 SEG 0353/0000}
WELSH RD			{SR0063 SEG 0352/0000}
{SR0063 SEG 0353/0000}			WELSH RD
{SR0063 SEG 0352/0000}			{SR0063 SEG 0353/0000}
MONTGOMERY			{SR0063 SEG 0352/0000}
LOWER GWYNEDD T			WELSH RD
LENGTH(AH 1940 BK 1195) 0021/0000			{SR0063 SEG 0353/0000}
			{SR0063 SEG 0352/0000}
			MONTGOMERY
			LOWER GWYNEDD T
			LENGTH(AH 1940 BK 1168)
			TO 0063/0352 SH
			(CONN)
			018 "DIA CIRC CONCR
			LEN=0055 INSTALLED UNKN
			015 "DIA CIRC CONCR
			LEN=0070 INSTALLED UNKN
TO 0202/0301 SH			
(CONN)			
0 0 00000 0 00 0000+00 000000 FT			
NC DEKALB PK			
US 202 PY			
{SR0202 SEG 0315/0000}			
{SR0202 SEG 0314/0000}			
MFC BEGIN = D			
LENGTH(AH 1195 BK 0000) 0011/0000			

EXTRACT DATE: 12/28/2024 ROADWAY MANAGEMENT SYSTEM PAGE NUMBER: 591
 PRINT DATE: 12/30/2024 SLD COUNTY/SR - ANNUAL PRINT COUNTY: MONTGOMERY
 DIR: B TOTAL LEN: .019 MI. DIST: 06-4 SR: 2108
 LEFT MUN: LOWER GWYNEDD T RIGHT MUN: LOWER GWYNEDD T

000100 FT
 000000 FT

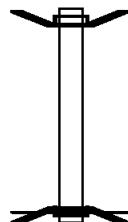


000100 FT BMS EN 46/2108/0010/0000
 INTER-AHD CEDAR HILL RD
 0010/0100 (TWP)
 000000 FT 0 0 00000 0 00 0000+00
 NC CEDAR HILL RD
 INTER-BK CEDAR HILL RD
 (TWP)
 TRAFFIC ROUTE 309 (SB)
 BMSBG 46/2108/0010/0000
 MFC BEGIN = E
 0010/0000 LENGTH(AH 0100 BK 0000)

EXTRACT DATE: 12/28/2024 ROADWAY MANAGEMENT SYSTEM PAGE NUMBER: 590
 PRINT DATE: 12/30/2024 SLD COUNTY/SR - ANNUAL PRINT COUNTY: MONTGOMERY
 DIR: B TOTAL LEN: .026 MI. DIST: 06-4 SR: 2102
 LEFT MUN: UPPER DUBLIN T RIGHT MUN: UPPER DUBLIN T

000135 FT

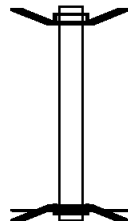
000000 FT



000135 FT BMS EN 46/2102/0010/0000
 INTER-AHD SUMMIT AV
 0010/0135 (TWP)
 000000 FT 0 0 00000 0 00 0000+00
 NC SUMMIT AVE
 INTER-BK SUMMIT AV
 (TWP)
 PA 309 BYPASS (NB)
 BMSBG 46/2102/0010/0000
 MFC BEGIN = E
 0010/0000 LENGTH(AH 0135 BK 0000)

EXTRACT DATE: 12/28/2024 ROADWAY MANAGEMENT SYSTEM PAGE NUMBER: 589
 PRINT DATE: 12/30/2024 SLD COUNTY/SR - ANNUAL PRINT COUNTY: MONTGOMERY
 DIR: B TOTAL LEN: .024 MI. DIST: 06-4 SR: 2100
 LEFT MUN: UPPER DUBLIN T RIGHT MUN: UPPER DUBLIN T

000128 FT
 000000 FT



000128 FT BMS EN 46/2100/0010/0000
 INTER-AHD MADISON AV
 0010/0128 (TWP)
 000000 FT 0 0 00000 0 00 0000+00
 NC MA D I S O N A V
 INTER-BK MADISON AV
 (TWP)
 PA 309 EXWY (NB)
 BMSBG 46/2100/0010/0000
 MFC BEGIN = E
 0010/0000 LENGTH(AH 0128 BK 0000)

EXTRACT DATE: 12/28/2024 ROADWAY MANAGEMENT SYSTEM PAGE NUMBER: 588
PRINT DATE: 12/30/2024 SLD COUNTY/SR - ANNUAL PRINT COUNTY: MONTGOMERY

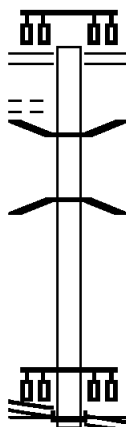
DIR: B TOTAL LEN: .262 MI. DIST: 06-4 SR: 2064
LEFT MUN: CHELTENHAM T RIGHT MUN: CHELTENHAM T

CLUBHOUSE LN
(PRDR)

001381 FT

0010/0919

2 0 46204 0 00 0000+00 000000 FT
CHELTENHAM AV
(SR2035 SEG 0010/0705) 0010/0000



001381 FT OGONTZ AV
(SR0309 SEG 0060/0000)
(SR0309 SEG 0061/0000)

0010/1381

0010/0716 BMS EN 46/2064/0010/0694
2 0 46204 0 00 0000+00
ROCK CREEK

0010/0694 BMSBG 46/2064/0010/0694

NC LIMEKILN PK

CHELTENHAM AV
(SR2035 SEG 0010/0705)

INTER-BK
000000 FT LIMEKILN PK
(CITY)

0010/0000 MFC BEGIN = E
LENGTH(AH 1381 BK 0000)

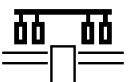



EXTRACT DATE: 12/28/2024 ROADWAY MANAGEMENT SYSTEM PAGE NUMBER: 587
PRINT DATE: 12/30/2024 SLD COUNTY/SR - ANNUAL PRINT COUNTY: MONTGOMERY

DIR: B TOTAL LEN: .905 MI. DIST: 06-4 SR: 2062
LEFT MUN: CHELTENHAM T RIGHT MUN: CHELTENHAM T

	004780 FT		004780 FT	ASHBOURNE RD
			0020/2277	(SR2025 SEG 0060/0000)
			0020/1877	018 "DIA CIRC METAL
			0020/1714	LEN=0051 INSTALLED UNKN
				BROOKFIELD RD
COVENTRY AV				(TWP)
(TWP)	0020/1397	==		
			0020/1238	018 "DIA CIRC METAL
BARCLAY CR				LEN=0045 INSTALLED 1980
(TWP)	0020/0783	==		
			0020/0617	BELL RD
			0020/0050	(TWP)
002503 FT			002503 FT	018 "DIA CIRC CONCR
				LEN=0045 INSTALLED 1980
				2 0 46124 0 00 0024+61
				PARKVIEW RD
				(TWP)
			0020/0000	LENGTH(AH 2277 BK 2503)
			0010/2368	018 "DIA CIRC CONCR
BARCLAY CR				LEN=0050 INSTALLED 1980
(TWP)	0010/1872	==	0010/1872	BARCLAY RD
				(TWP)
				SUNNYBROOK AV
				(TWP)
NEW SECOND ST				
(SR2060 SEG 0010/1168)	0010/1143	==	0010/1143	NEW SECOND ST
ASBURY AV				(SR2060 SEG 0010/1168)
(TWP)	0010/0783	==		
			0010/0632	ASBURY AV
VALLEY RD			0010/0098	(TWP)
(TWP)	0010/0098	==		FROM 1002/0021 SH
	000000 FT		000000 FT	(CONN)
				2 0 46124 0 00 0000+00
				NC OAK LANE RD
				CHELTENHAM AV
				(SR1002 SEG 0020/1848)
				(SR1002 SEG 0021/1871)
			INTER-BK	OAK LANE RD
				(CITY)
				MFC BEGIN = E
			0010/0000	LENGTH(AH 2503 BK 0000)

EXTRACT DATE: 12/28/2024 ROADWAY MANAGEMENT SYSTEM PAGE NUMBER: 586
PRINT DATE: 12/30/2024 SLD COUNTY/SR - ANNUAL PRINT COUNTY: MONTGOMERY

DIR: B TOTAL LEN: 1.784 MI. DIST: 06-4 SR: 2060
LEFT MUN: CHELTENHAM T RIGHT MUN: CHELTENHAM T

	009420 FT		009420 FT TOWNSHIP LINE RD (SR0073 SEG 0674/0764)
		==	0030/3389
		==	0030/2466 MARVIN RD (TWP)
			CHURCH RD (SR2023 SEG 0030/0000)
CHURCH RD (SR2023 SEG 0030/0000)	0030/1015	==	0030/1015 MFC BEGIN = C
		==	0030/0975 024 "DIA CIRC CONCR LEN=0055 INSTALLED UNKN
FROM 2023/0030 SH (CONN)	0030/0854	==	0030/0830 018 "DIA CIRC CONCR LEN=0100 INSTALLED UNKN
		==	0030/0780 KINGSTON RD (TWP)
		==	0030/0585 018 "DIA CIRC CONCR LEN=0045 INSTALLED UNKN
		==	0030/0500 018 "DIA CIRC CONCR LEN=0035 INSTALLED UNKN
		==	0030/0335 024 "DIA CIRC CONCR LEN=0043 INSTALLED UNKN
		==	0030/0044 BMSBG 46/2060/0030/0000 006031 FT 2 0 46142 0 00 0060+46
	006031 FT		TACONY CR. BMSBG 46/2060/0030/0000
		==	0030/0000 LENGTH(AH 3389 BK 2175)
		==	0020/1969 TOOKANY CREEK PY (TWP)
		==	0020/1457 CARTER LN (TWP)
TO 2025/0040 SH (CONN)	0020/0986	==	0020/0905 018 "DIA CIRC CONCR LEN=0084 INSTALLED UNKN
ASHBOURNE RD (SR2025 SEG 0050/0000)	0020/0872		ASHBOURNE RD (SR2025 SEG 0050/0000)
		==	0020/0769 TO 2025/0050 SH (CONN)
		==	018 "DIA CIRC CONCR

EXTRACT DATE: 12/28/2024 ROADWAY MANAGEMENT SYSTEM PAGE NUMBER: 585
PRINT DATE: 12/30/2024 SLD COUNTY/SR - ANNUAL PRINT COUNTY: MONTGOMERY

DIR: B TOTAL LEN: 1.784 MI. DIST: 06-4 SR: 2060
LEFT MUN: CHELTENHAM T RIGHT MUN: CHELTENHAM T

GLENWOOD RD
(TWP)

0020/0398
003856 FT

COVENTRY AV
(TWP)

0010/3473

SHORT LN
(TWP)

0010/2545

CLARION AV
(TWP)

0010/2263

HIGH AV
(TWP)

0010/1552

OAK LANE RD
(SR2062 SEG 0010/1143) 0010/1168

000000 FT

0020/0496 LEN=0043 INSTALLED UNKN

0020/0026 BMS EN 46/2060/0020/0000
003856 FT 2 0 46142 0 00 0038+54

5 0020/0000 VILLAGE: ELKINS PARK
LENGTH(AH 2175 BK 3856)

0010/3700 BRANCH TACONY CREEK
LEN=0104 INSTALLED UNKN

0010/3558 LC FROM COVENTRY AV
(CONN)

0010/3495 018 "DIA CIRC METAL
LEN=0063 INSTALLED UNKN

COVENTRY AV
(TWP)

0010/3473 024 "DIA CIRC CONCR

0010/3368 LEN=0087 INSTALLED UNKN

0010/2464 ASH RD
(TWP)

OAK LANE RD
(SR2062 SEG 0010/1143)
SUNNYBROOK AV
(TWP)

0010/1168

000000 FT 2 0 46142 0 00 0000+00

VILLAGE: OAK LANE

LANFAIR RD

(TWP)

NC NEW SECOND ST

CHELTENHAM AV

(SR1002 SEG 0031/0000)

(SR1002 SEG 0030/0000)

INTER-BK SECOND ST

(CITY)

MFC BEGIN = D

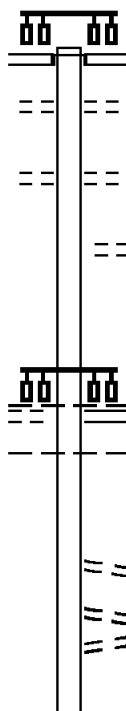
5 0010/0000 LENGTH(AH 3856 BK 0000)

EXTRACT DATE: 12/28/2024 ROADWAY MANAGEMENT SYSTEM PAGE NUMBER: 584
PRINT DATE: 12/30/2024 SLD COUNTY/SR - ANNUAL PRINT COUNTY: MONTGOMERY

DIR: B TOTAL LEN: 2.009 MI. DIST: 06-4 SR: 2058
LEFT MUN: ABINGTON T RIGHT MUN: ABINGTON T

010606 FT

2 0 46122 0 00 0084+38 008447 FT
FOX CHASE RD
(TWP) 0040/0000



010606 FT
INTER-AHD ROCKLEDGE AV
(TWP)
HUNTINGDON PK
(SR0232 SEG 0031/0296)
(SR0232 SEG 0030/0282)
0040/2159 OLD HUNTINGTON PK
0040/2056 (TWP)
MONTGOMERY AV
0040/1443 (TWP)
GIBSON AV
0040/0644 (TWP)
FOX CHASE RD
(SR2019 SEG 0010/0000)
008447 FT ABINGTON
ROCKLEDGE B
5 0040/0000 LENGTH(AH 2159 BK 3523)
ROCKLEDGE
0030/3494 ABINGTON T
LC FROM SHELMIRE ST
0030/2395 (CONN)
SHELMIRE ST
0030/2303 (TWP)
LC TO SHELMIRE ST
0030/2206 (CONN)

EXTRACT DATE: 12/28/2024 ROADWAY MANAGEMENT SYSTEM PAGE NUMBER: 583
PRINT DATE: 12/30/2024 SLD COUNTY/SR - ANNUAL PRINT COUNTY: MONTGOMERY

DIR: B TOTAL LEN: 2.009 MI. DIST: 06-4 SR: 2058
LEFT MUN: ABINGTON T RIGHT MUN: ABINGTON T

CEDAR GLEN RD
(TWP)

0030/0428
004924 FT

STOWE RD
(TWP)

0020/0581
002543 FT

STERLING RD
(TWP)

0010/2196

000000 FT

== 0030/1051 GLENMORE AV
(TWP)

== 004924 FT 2 0 46122 0 00 0049+15
OAK SHADE AV
(TWP)

== 0030/0000 LENGTH(AH 3523 BK 2381)

0020/1771 024 "DIA CIRC CONCR
LEN=0037 INSTALLED UNKN
0020/1707 BMSBN 46/2058/0020/1672
0 0 00000 0 00 0000+00
JENKINTOWN

0020/1672 BMSBG 46/2058/0020/1672
MARTIN RD

== 0020/1368 (TWP)

0020/1211 JENKINTOWN RD
(SR2021 SEG 0010/0553)

0020/0927 TOWNSHIP LINE RD
(SR0073 SEG 0674/0000)

== 0020/0927 ABINGTON
CHELTENHAM T

002543 FT 2 0 46122 0 00 0025+40
MARVIN RD
(TWP)

== 0020/0000 LENGTH(AH 2381 BK 2543)

== 0010/0605 WARING RD
(TWP)

000000 FT 2 0 46122 0 00 0000+00
NC CE CEDAR RD
CHURCH RD
(SR2023 SEG 0030/1807)

INTER-BK CEDAR RD
(TWP)

0010/0000 MFC BEGIN = D
LENGTH(AH 2543 BK 0000)

EXTRACT DATE: 12/28/2024 ROADWAY MANAGEMENT SYSTEM PAGE NUMBER: 582
PRINT DATE: 12/30/2024 SLD COUNTY/SR - ANNUAL PRINT COUNTY: MONTGOMERY
DIR: B TOTAL LEN: 1.044 MI. DIST: 06-4 SR: 2056
LEFT MUN: CHELTENHAM T RIGHT MUN: CHELTENHAM T

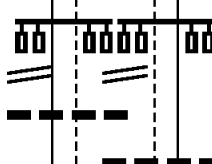
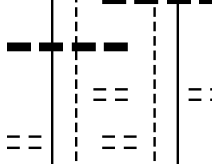
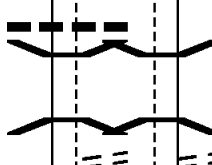
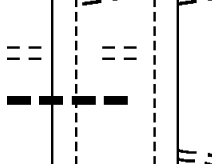
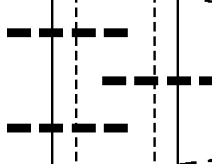
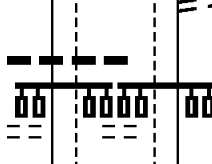


WASHINGTON LN INTER-AHD
(SR0073 SEG 0631/0000)
CHURCH RD 005506 FT
(SR2023 SEG 0060/2687)
WASHINGTON LN
(SR0073 SEG 0631/0000)
(SR0073 SEG 0630/0000)



005514 FT
INTER-AHD WASHINGTON LN
(SR0073 SEG 0630/0000)
CHURCH RD
(SR2023 SEG 0060/2687)

EXTRACT DATE: 12/28/2024 ROADWAY MANAGEMENT SYSTEM PAGE NUMBER: 581
PRINT DATE: 12/30/2024 SLD COUNTY/SR - ANNUAL PRINT COUNTY: MONTGOMERY

DIR: B TOTAL LEN: 1.044 MI. DIST: 06-4 SR: 2056
LEFT MUN: CHELTENHAM T RIGHT MUN: CHELTENHAM T

CHURCH RD (SR0073 SEG 0630/0000) (SR0073 SEG 0631/0000) 0021/2381 018 "DIA CIRC CONCR LEN=0025 INSTALLED 1980 0021/1990		0020/2376 CHURCH RD (SR0073 SEG 0631/0000) (SR0073 SEG 0630/0000)
015 "DIA CIRC METAL LEN=0025 INSTALLED 1980 0021/1695 GREEN LN (TWP) 0021/1650 CURTIS PARK DR (PARK) 0021/1377		0020/1965 018 "DIA CIRC CONCR LEN=0025 INSTALLED 1980 0020/1647 GREEN LN (TWP) 0020/1367 CURTIS PARK DR (PARK)
018 "DIA CIRC METAL LEN=0030 INSTALLED 1980 0021/1307 BMSBN 46/2056/0020/1144 0021/1170 2 0 46119 0 00 0042+75 ROCK CREEK BMSBG 46/2056/0020/1144 0021/1145 ROCK LN (TWP) 0021/1026 ASHBOURNE RD (TWP) 0021/1007		0020/1169 BMSBN 46/2056/0020/1144 2 0 46119 0 00 0042+75 0020/1144 ROCK CREEK BMSBG 46/2056/0020/1144 0020/1026 ROCK LN (TWP) 0020/1006 ASHBOURNE RD (TWP)
018 "DIA CIRC METAL LEN=0030 INSTALLED 1980 0021/0980		0020/0915 DIXON RD (TWP)
018 "DIA CIRC CONCR LEN=0030 INSTALLED 1980 0021/0467		0020/0660 018 "DIA CIRC CONCR LEN=0055 INSTALLED UNKN
018 "DIA CIRC CONCR LEN=0030 INSTALLED 1980 0021/0245 ASHBOURNE RD (TWP)		0020/0360 DIXON RD (TWP)
2 0 46119 0 00 0031+33 0021/0028 ASHBOURNE RD 003125 FT (SR2025 SEG 0010/0000)		0020/0029 003138 FT 2 0 46119 0 00 0031+33 ASHBOURNE RD (SR2025 SEG 0010/0000)
LENGTH(AH 2381 BK 1800) 0021/0000 MELLON RD (TWP) 0011/1780		0020/0000 LENGTH(AH 2376 BK 1813) MELLON RD (TWP) 018 "DIA CIRC CONCR

EXTRACT DATE: 12/28/2024 ROADWAY MANAGEMENT SYSTEM PAGE NUMBER: 580
PRINT DATE: 12/30/2024 SLD COUNTY/SR - ANNUAL PRINT COUNTY: MONTGOMERY

DIR: B TOTAL LEN: 1.044 MI. DIST: 06-4 SR: 2056
LEFT MUN: CHELTENHAM T RIGHT MUN: CHELTENHAM T

LC FROM MELLON RD
(CONN) 0011/1675
018" DIA CIRC CONCR
LEN=0030 INSTALLED 1980 0011/1651

LUCRETIA MOTT WY
(TWP) 0011/0730
WISTAR DR
(TWP) 0011/0411
018" DIA CIRC CONCR
LEN=0035 INSTALLED 1980 0011/0288
LC TO SHOPPERS LN
(CONN) 0011/0101

2 0 46119 0 00 0000+00 001325 FT
SHOPPERS LN
(TWP)
MFC BEGIN = C
LENGTH(AH 1800 BK 1325) 0011/0000

000000 FT

0010/1733 LEN=0030 INSTALLED UNKN

LUCRETIA MOTT WY
(TWP) 0010/0726
WISTAR DR
(TWP) 0010/0404

001325 FT 2 0 46119 0 00 0000+00
SHOPPERS LN
(TWP)

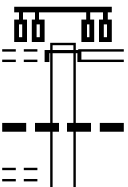
0010/0000 MFC BEGIN = C
LENGTH(AH 1813 BK 1325)

0002/1064 UNKNOWN ST
(TWP)
0002/0874 UNKNOWN ST
(TWP)
0002/0189 UNKNOWN ST
(TWP)
0002/0081 018" DIA CIRC METAL
LEN=0025 INSTALLED 1980
MFC BEGIN = C
CHELTENHAM

0002/0001
000000 FT 0 0 00000 0 00 0000+00
NC WA SHINGTON LN
CHELTENHAM AV
(SR0309 SEG 0040/0000)
(SR0309 SEG 0041/0000)

INTER-BK WASHINGTON LN
(SR4019 SEG 0060/1349)
BK-PHILADELPHIA (67)
0002/0000 LENGTH(AH 1325 BK 0000)

EXTRACT DATE: 12/28/2024 ROADWAY MANAGEMENT SYSTEM PAGE NUMBER: 579
 PRINT DATE: 12/30/2024 SLD COUNTY/SR - ANNUAL PRINT COUNTY: MONTGOMERY
 DIR: B TOTAL LEN: 1.868 MI. DIST: 06-4 SR: 2054
 LEFT MUN: ABINGTON T RIGHT MUN: ABINGTON T

	009862 FT		009862 FT	
			INTER-AHD	TOWNSHIP LINE RD
				(SR0073 SEG 0651/0000)
WASHINGTON LN				WASHINGTON LN
(TWP)				(SR0073 SEG 0651/0000)
	0040/1789		0040/1789	(SR0073 SEG 0650/0000)
MATHER SPUR RD			0040/1177	048 "DIA CIRC CONCR
(TWP)	0040/1167			LEN=0020 INSTALLED UNKN

EXTRACT DATE: 12/28/2024 ROADWAY MANAGEMENT SYSTEM PAGE NUMBER: 578
PRINT DATE: 12/30/2024 SLD COUNTY/SR - ANNUAL PRINT COUNTY: MONTGOMERY

DIR: B TOTAL LEN: 1.868 MI. DIST: 06-4 SR: 2054
LEFT MUN: ABINGTON T RIGHT MUN: ABINGTON T

LC TO SUMMIT AV
(CONN) 0040/0126

1 1 00497 0 00 0031+61 008073 FT
SUMMIT AV
(TWP)
TOWNSHIP LINE RD
(TWP) 0040/0000
LC FROM TOWNSHIP LINE
(CONN) 0030/1802

WOODLAND RD
(TWP) 0030/0364

006166 FT

NORTH BENT RD
(TWP) 0020/2323

CRESCENT RD
(TWP) 0020/1837

0040/0247 PITCAIRN PL
(TWP)

0040/0055 015 "DIA CIRC CONCR
008073 FT LEN=0045 INSTALLED UNKN
NC TO TOWNSHIP LINE RD

5 0040/0000 ABINGTON
CHELTENHAM T
LENGTH(AH 1789 BK 1907)

0030/1790 BMS EN 46/2054/0030/1693
2 0 46120 0 00 0075+24

0030/1693 SOUTHEASTERN PA TRAN RR
0030/1404 BMSBG 46/2054/0030/1693
BMS EN 46/2054/0030/1374

0030/1380 015 "DIA CAST IRON
LEN=0052 INSTALLED UNKN
2 0 46120 0 00 0075+24

0030/1374 TOOKANY CREEK
BMSBG 46/2054/0030/1374
GLENSIDE AV
(TWP)

0030/1346 FERNBROOK AV
(TWP)

0030/0865 MAPLE AV
(TWP)

0030/0446 015 "DIA CAST IRON
LEN=0091 INSTALLED UNKN
2 0 46120 0 00 0061+51

0030/0347 BENT RD
(TWP)

5 0030/0000 LENGTH(AH 1907 BK 2721)
0020/2660 018 "DIA CIRC METAL
LEN=0072 INSTALLED UNKN

0020/1932 WALT LN
(TWP)

0020/1890 018 "DIA CIRC CONCR
LEN=0024 INSTALLED UNKN

EXTRACT DATE: 12/28/2024 ROADWAY MANAGEMENT SYSTEM PAGE NUMBER: 577
PRINT DATE: 12/30/2024 SLD COUNTY/SR - ANNUAL PRINT COUNTY: MONTGOMERY

DIR: B TOTAL LEN: 1.868 MI. DIST: 06-4 SR: 2054
LEFT MUN: CHELTENHAM T RIGHT MUN: CHELTENHAM T

		==	0020/1649	GREENWOOD PL (TWP)
DEAVER RD (TWP)	0020/1406	==		
		---	0020/1323	018 "DIA CIRC CONCR LEN=0026 INSTALLED UNKN
BARKER RD (TWP)	0020/1222	==		
		---	0020/1156	024 "DIA CIRC METAL LEN=0026 INSTALLED UNKN
		---	0020/0670	018"H 30"W ELLIP METAL LEN=0025 INSTALLED UNKN
	003445 FT		003445 FT	2 0 46120 0 00 0034+15 CHURCH RD (SR0073 SEG 0620/0000)
CHURCH RD (SR0073 SEG 0620/0000)	0020/0000	==	5 0020/0000	LENGTH(AH 2721 BK 3445)
SPRUCE LN (TWP)	0010/3123	==		
		---	0010/2139	BMS EN 46/2054/0010/2125 2 0 46120 0 00 0000+00
		---	0010/2125	BR. ROCK CR BMSBG 46/2054/0010/2125
		==	0010/1976	HEDGEROW LN (TWP)
SALISBURY RD (TWP)	0010/1346	==		
CARLTON AV (TWP)	0010/1086	==		
OLD FARM RD (TWP)	0010/0743	==		
		==	0010/0681	OLD FARM RD (TWP)
		---		LONGFELLOW AV (TWP)
RICEMILL RD (TWP)	0010/0377	==	0010/0377	
	000000 FT	---	000000 FT	2 0 46120 0 00 0000+00 NC GR
		---		GREENWOOD AV LIMEKILN PK (SR0309 SEG 0061/1303) (SR0309 SEG 0060/1302)
		---	INTER-BK	GREENWOOD AV (TWP)
		---	5 0010/0000	MFC BEGIN = C LENGTH(AH 3445 BK 0000)

EXTRACT DATE: 12/28/2024 ROADWAY MANAGEMENT SYSTEM PAGE NUMBER: 576
PRINT DATE: 12/30/2024 SLD COUNTY/SR - ANNUAL PRINT COUNTY: MONTGOMERY
DIR: E TOTAL LEN: .000 MI. DIST: 06-4 SR: 2053
LEFT MUN: HORSHAM T RIGHT MUN: HORSHAM T

000000 FT



000000 FT
7010/0000 LENGTH(AH 0100 BK 0000)

EXTRACT DATE: 12/28/2024 ROADWAY MANAGEMENT SYSTEM PAGE NUMBER: 575
PRINT DATE: 12/30/2024 SLD COUNTY/SR - ANNUAL PRINT COUNTY: MONTGOMERY

DIR: E TOTAL LEN: 4.505 MI. DIST: 06-4 SR: 2052
LEFT MUN: HORSHAM T RIGHT MUN: HORSHAM T

HORSHAM RD 023787 FT
(SR0463 SEG 0243/0000)
(SR0463 SEG 0242/0000) 0092/3684

WILHELMINA RD
(TWP) 0092/2389
GALLEN RD
(T403) 0092/2102
EUGENIA RD
(T404) 0092/1819
LOCUST LN
(TWP) 0092/1543

0 0 00000 0 00 0000+00 020103 FT
JARRETT RD
(T300) 0092/0000

018811 FT



023768 FT HORSHAM RD
(SR0463 SEG 0243/0000)
(SR0463 SEG 0242/0000) 0092/3684

0092/2701 LC FROM SAWYERS WY
(CONN)
012 " DIA CIRC CONCR
0092/2670 LEN=0001 INSTALLED UNKN
SAWYERS WY
0092/2633 (T447)

0092/1819 EUGENIA RD
(T404)
0092/1252 024 " DIA CIRC METAL
LEN=0030 INSTALLED UNKN
UNKNOWN RD
(TWP)
0092/1205 VIRGINIA LN
0092/0862 (TWP)

020084 FT
0092/0000 LENGTH(AH 3684 BK 1292)

0082/0580 012"H 12"W CON BOX CUL
018792 FT LEN=0035 INSTALLED UNKN
0 0 00000 0 00 0000+00
WITMER RD
(T405)

0082/0000 LENGTH(AH 1292 BK 2573)

EXTRACT DATE: 12/28/2024 ROADWAY MANAGEMENT SYSTEM PAGE NUMBER: 574
PRINT DATE: 12/30/2024 SLD COUNTY/SR - ANNUAL PRINT COUNTY: MONTGOMERY

DIR: E TOTAL LEN: 4.505 MI. DIST: 06-4 SR: 2052
LEFT MUN: HORSHAM T RIGHT MUN: HORSHAM T

HERMAN RD
(T303)

0072/2003

0072/2003

CARPENTERS WY
(TWP)

0072/0160
016238 FT

016219 FT 0 0 00000 0 00 0000+00
ROOSEVELT DR
(TWP)
5 0072/0000 LENGTH(AH 2573 BK 3210)
018 "DIA CIRC METAL
0062/3163 LEN=0045 INSTALLED UNKN

HAZELL LN
(PRDR)

0062/1558

0062/1971 PRESIDENTIAL DR
(TWP)

WELSH RD
(SR0063 SEG 0442/0000) 0062/0706

013028 FT

0062/0881 FROM 0063/0442 SH
(CONN)
WELSH RD
(SR0063 SEG 0442/0000)

0062/0706 HORSHAM
UPPER DUBLIN T
0062/0013 024 "DIA CIRC CONCR
013009 FT LEN=0045 INSTALLED UNKN
0 0 00000 0 00 0000+00
LIMEKILN PK
(SR0152 SEG 0144/1538)

5 0062/0000 LENGTH(AH 3210 BK 2795)
030 "DIA CIRC METAL
0052/2370 LEN=0035 INSTALLED UNKN
CHAUCER DR
0052/1942 (TWP)
HOOD LN
0052/1376 (TWP)
0052/0910 024 "DIA CIRC METAL
LEN=0045 INSTALLED UNKN

0 0 00000 0 00 0000+00 010233 FT
BUTLER PK

010214 FT BUTLER PK
(TWP)

EXTRACT DATE: 12/28/2024 ROADWAY MANAGEMENT SYSTEM PAGE NUMBER: 573
PRINT DATE: 12/30/2024 SLD COUNTY/SR - ANNUAL PRINT COUNTY: MONTGOMERY

DIR: E TOTAL LEN: 4.505 MI. DIST: 06-4 SR: 2052
LEFT MUN: UPPER DUBLIN T RIGHT MUN: UPPER DUBLIN T

(TWP)	0052/0000	==	5 0052/0000	LENGTH(AH 2795 BK 3354)
PENNS LN				
(TWP)	0042/2770	==		
		==	0042/2232	CARPENTER LN
		==		(TWP)
		==	0042/2214	024 " DIA CIRC CONCR
CLINTON DR		==		LEN=0030 INSTALLED UNKN
(TWP)	0042/2128	==		
		==	0042/1565	TALLYHO DR
MORGAN DR		==		(TWP)
(TWP)	0042/1033	==		
		==	0042/0818	036 " DIA CIRC METAL
		==		LEN=0040 INSTALLED UNKN
				TENNIS AV
				(SR2020 SEG 0070/0000)
0 0 00000 0 00 0000+00	006879 FT		006860 FT	MFC BEGIN = C
TENNIS AV				UPPER DUBLIN
(SR2020 SEG 0070/0000)	0042/0000		5 0042/0000	LOWER GWYNEDD T
				LENGTH(AH 3354 BK 2029)
SIGN: CANTILEVER				
BMSID 46/2052/0033/1738	0033/1738			
BEECH HOLLOW RD				BEECH HOLLOW RD
(T450)	0033/1024	==	0032/1055	(T450)
BOVERI DR		==		BOVERI DR
(PRDR)	0033/0897	==	0032/0937	(PRDR)
		==		
		==	0032/0284	018 " DIA CIRC CONCR
		==		LEN=0035 INSTALLED UNKN
		==	0032/0256	FROM 8039/0010 SH
		==		(CONN)
RAMP D RD				RAMP D RD
(SR8039 SEG 0750/0000)				(SR8039 SEG 0750/0000)
RAMP DD RD				RAMP DD RD
(SR8039 SEG 0010/0596)				(SR8039 SEG 0010/0596)
	0033/0117		0032/0133	
0 0 00000 0 00 0000+00	004866 FT		004831 FT	
LENGTH(AH 2013 BK 3001)	0033/0000	5	5 0032/0000	0 0 00000 0 00 0000+00
PA-309 (NB)				LENGTH(AH 2029 BK 3001)
OP ID 46/0309/0220/0000	0023/3001		0022/3001	PA-309 (NB)
RAMP CC RD				OP ID 46/0309/0220/0000
(SR8039 SEG 0250/0000)				RAMP CC RD
	0023/2898		0022/2892	(SR8039 SEG 0250/0000)
RAMP C RD				RAMP C RD

EXTRACT DATE: 12/28/2024 ROADWAY MANAGEMENT SYSTEM PAGE NUMBER: 572
PRINT DATE: 12/30/2024 SLD COUNTY/SR - ANNUAL PRINT COUNTY: MONTGOMERY

DIR: E TOTAL LEN: 4.505 MI. DIST: 06-4 SR: 2052
LEFT MUN: LOWER GWYNEDD T RIGHT MUN: LOWER GWYNEDD T

(SR8039 SEG 0500/0845) 0023/2866	==	0022/2874 (SR8039 SEG 0500/0845)
FROM 8039/0500 SH		
(CONN) 0023/2783	==	
018 "DIA CIRC METAL		
LEN=0025 INSTALLED UNKN 0023/2695	---	
024 "DIA CIRC METAL		
LEN=0040 INSTALLED UNKN 0023/2355	---	
018 "DIA CIRC CONCR		
LEN=0040 INSTALLED UNKN 0023/2350	---	0022/2350 018 "DIA CIRC CONCR
		LEN=0040 INSTALLED UNKN
WOODS LN		
(PRDR) 0023/2118	==	0022/2316 018 "DIA CIRC CONCR
		LEN=0040 INSTALLED UNKN
		WOODS LN
		(PRDR) 0022/2116
		0022/1361 018 "DIA CIRC CONCR
018 "DIA CIRC CONCR		LEN=0030 INSTALLED UNKN
LEN=0035 INSTALLED UNKN 0023/1350	---	
RADCLIFF LN		
(TWP) 0023/1240	==	0022/1227 RADCLIFF LN
SPRING HOUSE TECH CTR		(TWP)
(PRDR)		SPRING HOUSE TECH CTR
SPRING HOUSE ESTATES		(PRDR)
(PRDR)	00 0000 00	SPRING HOUSE ESTATES
	==	(PRDR)
0023/1001		0022/0992
0 0 00000 0 00 0000+00 001865 FT		001830 FT 0 0 00000 0 00 0000+00
MCKEAN RD	00 0000 00	MCKEAN RD
(T359)	==	(T359)
LENGTH(AH 3001 BK 1865) 0023/0000	==	0022/0000 LENGTH(AH 3001 BK 1830)
018 "DIA CIRC METAL		018 "DIA CIRC CONCR
LEN=0030 INSTALLED 1910 0013/1500	---	LEN=0030 INSTALLED UNKN
018 "DIA CIRC METAL		
LEN=0032 INSTALLED UNKN 0013/0530	---	
018 "DIA CIRC CONCR		
LEN=0030 INSTALLED UNKN 0013/0505	---	
0 0 00000 0 00 0000+00 000000 FT		
NC NORRISTOWN RD		000000 FT 0 0 00000 0 00 0000+00
BETHLEHEM PK		NC NORRISTOWN RD
(SR2018 SEG 0160/0445)		BETHLEHEM PK
		(SR2018 SEG 0160/0445)
SUMNEYTOWN PK		
(TWP) INTER-BK		INTER-BK SUMNEYTOWN PK
MFC BEGIN = C	00 0000 00	(TWP)
LENGTH(AH 1865 BK 0000) 0013/0000	==	MFC BEGIN = C
		LENGTH(AH 1830 BK 0000)

EXTRACT DATE: 12/28/2024 ROADWAY MANAGEMENT SYSTEM PAGE NUMBER: 571
PRINT DATE: 12/30/2024 SLD COUNTY/SR - ANNUAL PRINT COUNTY: MONTGOMERY
DIR: B TOTAL LEN: 2.960 MI. DIST: 06-4 SR: 2050
LEFT MUN: LOWER MORELAND T RIGHT MUN: LOWER MORELAND T

015629 FT

015629 FT COUNTY LINE RD

EXTRACT DATE: 12/28/2024 ROADWAY MANAGEMENT SYSTEM PAGE NUMBER: 570
PRINT DATE: 12/30/2024 SLD COUNTY/SR - ANNUAL PRINT COUNTY: MONTGOMERY

DIR: B TOTAL LEN: 2.960 MI. DIST: 06-4 SR: 2050
LEFT MUN: LOWER MORELAND T RIGHT MUN: LOWER MORELAND T

LAWRENCE RD
(TWP)

0070/2477

ANDREW RD
(TWP)

0070/0933

2 0 46096 0 00 0127+09 012781 FT
PHEASANT DR
(TWP)

0070/0000

COACHLIGHT TE
(TWP)
LAMPLIGHTER LN
(TWP)

0060/0737
0060/0385
011314 FT

BRAE BOURN RD
(TWP)

0050/1947

008506 FT

0070/2848 (SR2038 SEG 0310/1322)

0070/2477 CLEARVIEW AV
(TWP)

0070/1210 BROOKDALE DR
(TWP)
0070/1067 048 "DIA CIRC CONCR
LEN=0048 INSTALLED UNKN

012781 FT PHEASANT LN
(TWP)
5 0070/0000 LENGTH(AH 2848 BK 1467)

011314 FT 2 0 46096 0 00 0112+42
BYBERRY RD
(SR2009 SEG 0020/0000)

5 0060/0000 LENGTH(AH 1467 BK 2808)

0050/1985 018 "DIA CIRC CONCR
LEN=0030 INSTALLED UNKN

008506 FT 2 0 46096 0 00 0084+51
BEECH RD
(TWP)

5 0050/0000 LENGTH(AH 2808 BK 2058)

0040/1419 GULPH RD
(TWP)

PHILMONT AV
(SR2013 SEG 0042/0000)

EXTRACT DATE: 12/28/2024 ROADWAY MANAGEMENT SYSTEM PAGE NUMBER: 569
PRINT DATE: 12/30/2024 SLD COUNTY/SR - ANNUAL PRINT COUNTY: MONTGOMERY

DIR: B TOTAL LEN: 2.960 MI. DIST: 06-4 SR: 2050
LEFT MUN: LOWER MORELAND T RIGHT MUN: LOWER MORELAND T

PHILMONT AV
(SR2013 SEG 0042/0000) 0040/0058
TOMLISON RD
(TWP) 0040/0030
006448 FT

2 0 46096 0 00 0039+60 004020 FT
KIRK DR
(TWP) 0030/0000
SHOEMAKER RD
(TWP) 0020/1238

002442 FT

WELSH RD
(TWP) 0010/0694
KENT RD
(TWP) 0010/0397

000000 FT

00
00
POI

==

==

==

+++++

==

==

==

==

==

==

==

==

==

==

==

==

==

==

==

==

==

==

0040/0058 MFC BEGIN = D

0040/0030 (APRA) PHILMONT INDUSTR
006448 FT 2 0 46096 0 00 0064+00
TOMLISON RD
(TWP)

5 0040/0000 LENGTH(AH 2058 BK 2428)

018 "DIA CIRC CONCR

0030/2336 LEN=0026 INSTALLED UNKN

018 "DIA CIRC CONCR

0030/2041 LEN=0030 INSTALLED UNKN

0030/1582 (AAR 5899 40T) #TRKS 02

018 "DIA CIRC CONCR

0030/1305 LEN=0030 INSTALLED UNKN

SUNFLOWER WY

(TWP)

0030/0921 048 "DIA CIRC CONCR

0030/0509 LEN=0028 INSTALLED UNKN

004020 FT

5 0030/0000 LENGTH(AH 2428 BK 1578)

036 "DIA CIR PLASTIC

0020/0360 LEN=0075 INSTALLED UNKN

002442 FT 2 0 46096 0 00 0023+82

RED LION RD

(SR0063 SEG 0642/0740)

5 0020/0000 LENGTH(AH 1578 BK 2442)

STEVEN DR

0010/1337 (TWP)

NC PINE RD

0010/0167 KENT RD

000000 FT (TWP)

000000 FT 2 0 46096 0 00 0000+00

NC WELSH RD

INTER-BK WELSH RD

(SR1011 SEG 0100/1719)

MFC BEGIN = C

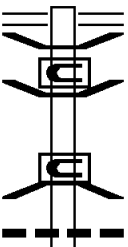

BK-PHILADELPHIA (67)

5 0010/0000 LENGTH(AH 2442 BK 0000)

DIR: B TOTAL LEN: .187 MI. DIST: 06-4 SR: 2048
LEFT MUN: LOWER MORELAND T RIGHT MUN: LOWER MORELAND T

EXTRACT DATE: 12/28/2024 ROADWAY MANAGEMENT SYSTEM PAGE NUMBER: 567
PRINT DATE: 12/30/2024 SLD COUNTY/SR - ANNUAL PRINT COUNTY: MONTGOMERY

DIR: B TOTAL LEN: .909 MI. DIST: 06-4 SR: 2046
LEFT MUN: LOWER MORELAND T RIGHT MUN: LOWER MORELAND T

	004800 FT		004800 FT TERWOOD RD 0020/3288 (SR2033 SEG 0030/0000) 0020/2824 BMSSEN 46/2046/0020/2798 0020/2822 BMSSEN 46/2046/0020/2799
			0 0 00000 0 00 0000+00 BRIDGE CLOSED PENNYPACK BR
			0020/2798 BMSBG 46/2046/0020/2799 024 "DIA CIRC METAL
			0020/2430 LEN=0050 INSTALLED 2014
		==	0020/1427 FRITZ CR (TWP)
GRASSHOPPER RD (T392)	0020/0506 001512 FT	==	001512 FT 2 0 46168 0 00 0074+84 WELSH RD (SR0063 SEG 0592/0000)
			MFC BEGIN = E 0020/0000 LENGTH(AH 3288 BK 1512) 024"H 24"W ELLIP CONC
			0010/1020 LEN=0004 INSTALLED 1980
HOLCOMB RD (TWP)	0010/1009	==	0010/0485 GEORGE RD (TWP)
	000000 FT	==	000000 FT 2 0 46168 0 00 0059+77 NC WA SHINGTON LN INTER-BK WASHINGTON LN (TWP)
ROBIN HOOD RD (TWP)	0010/0000	==	MFC BEGIN = D 0010/0000 LENGTH(AH 1512 BK 0000)

EXTRACT DATE: 12/28/2024 ROADWAY MANAGEMENT SYSTEM PAGE NUMBER: 566
PRINT DATE: 12/30/2024 SLD COUNTY/SR - ANNUAL PRINT COUNTY: MONTGOMERY
DIR: B TOTAL LEN: .959 MI. DIST: 06-4 SR: 2044
LEFT MUN: UPPER MORELAND T RIGHT MUN: UPPER MORELAND T

TERWOOD RD 005063 FT
(SR2033 SEG 0040/0000) 0020/2358

OVERLOOK AV
(TWP) 0020/0298
1 0 00198 0 01 0267+33 002705 FT
GREENHILL RD
(TWP) 0020/0000

WOODCREST RD
(TWP) 0010/1965
MANOR HOUSE LN
(TWP) 0010/1677

QUIGLEY AV
(TWP) 0010/1012

000000 FT

MORELAND RD
(SR0063 SEG 0552/0000) 0010/0000

005063 FT
INTER-AHD TERWOOD RD
0020/2358 (SR2033 SEG 0040/0000)

0020/0845 018 "DIA CAST IRON
LEN=0025 INSTALLED UNKN
0020/0570 048"H 36"W ELLIP METAL
LEN=0055 INSTALLED UNKN

002705 FT
0020/0000 LENGTH(AH 2358 BK 2705)

0010/2023 FAIRWAY RD
(TWP)

0010/1270 024 "DIA CIRC METAL
LEN=0055 INSTALLED UNKN

0010/0980 018 "DIA CIRC CONCR
LEN=0035 INSTALLED UNKN

000000 FT 1 0 00198 0 01 0294+49
NC EDGE HILL RD
INTER-BK EDGEHILL RD
(SR0063 SEG 0552/0000)
MFC BEGIN = D
0010/0000 LENGTH(AH 2705 BK 0000)

EXTRACT DATE: 12/28/2024 ROADWAY MANAGEMENT SYSTEM PAGE NUMBER: 565
PRINT DATE: 12/30/2024 SLD COUNTY/SR - ANNUAL PRINT COUNTY: MONTGOMERY

DIR: B TOTAL LEN: 3.080 MI. DIST: 06-4 SR: 2042
LEFT MUN: UPPER MORELAND T RIGHT MUN: UPPER MORELAND T

016264 FT



BRYERS RD
(TWP)

0070/0566

016264 FT COUNTY LINE RD
(SR2038 SEG 0251/0000)
(SR2038 SEG 0250/0000)
0070/1567
018 "DIA CIRC CONCR
0070/0975 LEN=0050 INSTALLED UNKN
0070/0773 BMSBN 46/2042/0070/0752
2 0 46094 0 00 0155+25
BRANCH PENNYPACK CREEK
0070/0752 BMSBG 46/2042/0070/0752

018 "DIA CIRC CONCR

EXTRACT DATE: 12/28/2024 ROADWAY MANAGEMENT SYSTEM PAGE NUMBER: 564
PRINT DATE: 12/30/2024 SLD COUNTY/SR - ANNUAL PRINT COUNTY: MONTGOMERY

DIR: B TOTAL LEN: 3.080 MI. DIST: 06-4 SR: 2042
LEFT MUN: UPPER MORELAND T RIGHT MUN: UPPER MORELAND T

	014697 FT	==	0070/0524	LEN=0040	INSTALLED UNKN
		==	014697 FT	2 0 46094 0 00	0147+59
		==		PIONEER RD	
		==	0070/0000	LENGTH(AH 1567 BK 2918)	
		==	0060/2910	LEN=0040 INSTALLED UNKN	
EXTON RD	0060/1821	==		KAREN LN	
(TWP)		==	0060/1278	(TWP)	
PLEASANT HILL RD	0060/0943	==		DOUGLASS LN	
(TWP)		==	0060/0772	(TWP)	
		==	0060/0514	018 "DIA CIRC METAL	
		==	0060/0509	LEN=0040 INSTALLED UNKN	
	011779 FT	==	011779 FT	2 0 46094 0 00 0118+26	
		==		BYBERRY RD	
BYBERRY RD	0060/0000	==	0060/0000	(SR2009 SEG 0100/0496)	
(SR2009 SEG 0100/0496)		==		LENGTH(AH 2918 BK 2705)	
DAMIAN DR	0050/2288	==		WINDING RD	
(TWP)		==	0050/1824	(TWP)	
DANIELLE DR	0050/1725	==		BMS EN 46/7276/9903/4451	
(TWP)		==	0050/1038	015 "DIA CIRC CONCR	
DAMIAN DR	0050/1294	==		LEN=0032 INSTALLED UNKN	
(TWP)		==	0050/0993	0 0 00000 0 00 0000+00	
		==	0050/0925	1-276	
TURNPIKE DR	0050/0925	==		BMSBG 46/7276/9903/4451	
(TWP)		==	0050/0104	BMS EN 46/2042/0050/0000	
	009074 FT	==	009074 FT	2 0 46094 0 00 0092+10	
		==		NORFOLK SOUTHERN RAI RR	
		==	0050/0000	BMSBG 46/2042/0050/0000	
		==		LENGTH(AH 2705 BK 2227)	
		==		RETAINING WALL END	
		==	0040/2227	BMSID 46/2042/0040/1987	

EXTRACT DATE: 12/28/2024 ROADWAY MANAGEMENT SYSTEM PAGE NUMBER: 563
PRINT DATE: 12/30/2024 SLD COUNTY/SR - ANNUAL PRINT COUNTY: MONTGOMERY

DIR: B TOTAL LEN: 3.080 MI. DIST: 06-4 SR: 2042
LEFT MUN: UPPER MORELAND T RIGHT MUN: UPPER MORELAND T

HATBORO FEDERAL WY
(PRDR)

0040/0460

006847 FT

005360 FT



0040/2091
0040/1860

RETAINING WALL BEGIN
BMSID 46/2042/0040/1987
LUTHER PARK DR
(PRDR)



0040/0000

BR. PENNYPACK
STRUCTURE LENGTH 21 FT
BMSID 46/2042/0040/0216
BMSEN 46/2042/0040/0000
2 0 46094 0 00 0069+50
PENNYPACK CR
BMSBG 46/2042/0040/0000
LENGTH(AH 2227 BK 1487)



0030/0000

BMSEN 46/2042/0030/0325
2 0 46094 0 00 0053+73
MORGAN MILL CREEK
BMSBG 46/2042/0030/0325
PENNYPACK RD
(TWP)
2 0 46094 0 00 0053+73
PENNYPACK BR
STRUCTURE LENGTH 19 FT
BMSID 46/2033/0070/0028
TERWOOD RD
(SR2033 SEG 0070/0000)

0020/2652

LENGTH(AH 1487 BK 3109)
024 " DIA CIRC METAL
LEN=0055 INSTALLED UNKN
PENNYPACK TR

0020/2528

STRUCTURE LENGTH 20 FT
BMSID 46/2042/0020/2528
BALL RD
(TWP)

0020/2364

018 " DIA CIRC CONCR
LEN=0041 INSTALLED UNKN
018 " DIA CIRC CONCR
LEN=0045 INSTALLED UNKN

0020/1956

018 " DIA CIRC CONCR
LEN=0042 INSTALLED UNKN
018 " DIA CIRC CONCR
LEN=0044 INSTALLED UNKN

0020/1646

UNKNOWN RD
(TWP)

0020/1340

0020/1110

EXTRACT DATE: 12/28/2024 ROADWAY MANAGEMENT SYSTEM PAGE NUMBER: 562
PRINT DATE: 12/30/2024 SLD COUNTY/SR - ANNUAL PRINT COUNTY: MONTGOMERY

DIR: B TOTAL LEN: 3.080 MI. DIST: 06-4 SR: 2042
LEFT MUN: UPPER MORELAND T RIGHT MUN: UPPER MORELAND T

002251 FT

000000 FT

0020/1064	018 "DIA CIRC METAL
0020/0862	LEN=0062 INSTALLED UNKN
0020/0466	024 "DIA CIRC CONCR
0020/0192	LEN=0040 INSTALLED UNKN
002251 FT	018 "DIA CIRC CONCR
	LEN=0045 INSTALLED UNKN
	018 "DIA CIRC CONCR
	LEN=0039 INSTALLED UNKN
	2 0 46094 0 00 0022+50
	NEW ST
	(TWP)
0020/0000	LENGTH(AH 3109 BK 2251)
0010/2212	018 "DIA CIRC CONCR
0010/2016	LEN=0041 INSTALLED UNKN
0010/1874	018 "DIA CIRC CONCR
0010/1832	LEN=0038 INSTALLED UNKN
0010/1589	OVERLOOK AV
0010/1546	(TWP)
0010/1307	018 "DIA CIRC CONCR
0010/1036	LEN=0040 INSTALLED UNKN
0010/1008	FERN AV
0010/0812	(TWP)
0010/0769	018 "DIA CIRC CONCR
0010/0642	LEN=0044 INSTALLED UNKN
0010/0482	FOREST AV
0010/0108	(TWP)
000000 FT	018 "DIA CIRC CONCR
	LEN=0037 INSTALLED UNKN
	EVERETT AV
	(TWP)
	018 "DIA CIRC CONCR
	LEN=0037 INSTALLED UNKN
	018 "DIA CIRC CONCR
	LEN=0029 INSTALLED UNKN
	2 0 46094 0 00 0000+00
	NC DA VISVILLE RD
	YORK RD
	(SR0611 SEG 0161/0000)
	(SR0611 SEG 0160/0000)
	INTER-BK DAVISVILLE RD
	(TWP)
	MFC BEGIN = C
0010/0000	LENGTH(AH 2251 BK 0000)

EXTRACT DATE: 12/28/2024 ROADWAY MANAGEMENT SYSTEM PAGE NUMBER: 561
PRINT DATE: 12/30/2024 SLD COUNTY/SR - ANNUAL PRINT COUNTY: MONTGOMERY
DIR: B TOTAL LEN: 1.973 MI. DIST: 06-4 SR: 2040
LEFT MUN: HATBORO B RIGHT MUN: HATBORO B

010417 FT

010417 FT
INTER-AHD

WARMINSTER RD
(BORO)
BYBERRY RD
(SR2009 SEG 0110/1882)



EXTRACT DATE: 12/28/2024 ROADWAY MANAGEMENT SYSTEM PAGE NUMBER: 560
PRINT DATE: 12/30/2024 SLD COUNTY/SR - ANNUAL PRINT COUNTY: MONTGOMERY

DIR: B TOTAL LEN: 1.973 MI. DIST: 06-4 SR: 2040
LEFT MUN: HATBORO B RIGHT MUN: HATBORO B

FULMOR AV
(BORO)

0040/0625

007293 FT

MILL RD
(BORO)

0030/1666

ARMOUR RD
(TWP)

0030/0699

0040/3124
0040/2478 HATBORO UPPER MORELAND T
0040/1815 036"H 24"W ELLIP METAL
LEN=0034 INSTALLED UNKN
0040/1565 018"DIA CIRC METAL
LEN=0310 INSTALLED UNKN
0040/1493 UPPER MORELAND
HATBORO B
CHELSEA RD
(TWP)
0040/1222 018"DIA CIRC METAL
LEN=0050 INSTALLED UNKN
0040/0630
0040/0380 ARIONNE DR
(TWP)
LORI LN
0040/0236 (TWP)
007293 FT 2 0 46197 0 00 0023+92
SURREY LN
(TWP)
0040/0000 LENGTH(AH 3124 BK 2387)
018"DIA CIRC CONCR
LEN=0050 INSTALLED UNKN
0030/2270 VILLAGE GREEN RD
(PRDR)
0030/2203 (AAR 593136Y)#TRKS 01
0030/2122 024"DIA CIRC METAL
LEN=0040 INSTALLED UNKN
0030/2100 BMSBN 46/2040/0030/2026
0030/2047 0 0 00000 0 00 0000+00
PENNYPACK
0030/2026 BMSBG 46/2040/0030/2026
HATBORO
0030/2002 UPPER MORELAND T
0030/1942 BMSBN 46/2040/0030/1832
2 0 46197 0 00 0018+27
PENNYPACK CREEK
0030/1832 BMSBG 46/2040/0030/1832
0030/0847 GREENBELT DR
(TWP)

EXTRACT DATE: 12/28/2024 ROADWAY MANAGEMENT SYSTEM PAGE NUMBER: 559
PRINT DATE: 12/30/2024 SLD COUNTY/SR - ANNUAL PRINT COUNTY: MONTGOMERY

DIR: B TOTAL LEN: 1.973 MI. DIST: 06-4 SR: 2040
LEFT MUN: UPPER MORELAND T RIGHT MUN: UPPER MORELAND T

LAVINIA ST
(TWP)

0030/0215

2 0 46197 0 00 0000+00 004906 FT
YORK RD
(SR0263 SEG 0031/1302)
(SR0263 SEG 0030/1334) 0030/0000

2 0 46213 0 00 0021+90 002174 FT
ORCHARD WY
(TWP) 0020/0000
HAMPTON RD
(TWP) 0010/1812
NEWINGTON DR
(TWP) 0010/1447
ELM AV
(TWP) 0010/0924
HATBORO AV
(TWP) 0010/0564
MAGNOLIA AV
(TWP) 0010/0263

000000 FT

EASTON RD
(SR0611 SEG 0191/0000)
(SR0611 SEG 0190/0000) 0010/0000

0030/0479 LANCASTER PL
(TWP)

0030/0080 018 "DIA CIRC CONCR
LEN=0100 INSTALLED 2019
NC WARMINSTER RD

004906 FT YORK RD
(SR0263 SEG 0031/1302)
(SR0263 SEG 0030/1334)
5 0030/0000 LENGTH(AH 2387 BK 2732)
018 "DIA CIRC CONCR
0020/2655 LEN=0033 INSTALLED UNKN
048"H 24"W ELLIP METAL
0020/2195 LEN=0044 INSTALLED UNKN
018 "DIA CIRC CONCR
0020/1735 LEN=0044 INSTALLED UNKN
018"H 00"W MULT CONCR
0020/1540 LEN=0040 INSTALLED UNKN
018 "DIA CIRC METAL
0020/1030 LEN=0060 INSTALLED UNKN
018 "DIA CIRC CONCR
0020/0495 LEN=0032 INSTALLED UNKN
018 "DIA CIRC CONCR
0020/0026 LEN=0030 INSTALLED UNKN
002174 FT

5 0020/0000 LENGTH(AH 2732 BK 2174)

0010/0176 FROM 0611/0180 SH
(CONN)
018 "DIA CIRC CONCR
0010/0105 LEN=0038 INSTALLED UNKN
000000 FT 2 0 46213 0 00 0000+00
EASTON RD
(SR0611 SEG 0191/0000)
(SR0611 SEG 0190/0000)
NC MI LL RD
MFC BEGIN = D
5 0010/0000 LENGTH(AH 2174 BK 0000)

EXTRACT DATE: 12/28/2024 ROADWAY MANAGEMENT SYSTEM PAGE NUMBER: 558
PRINT DATE: 12/30/2024 SLD COUNTY/SR - ANNUAL PRINT COUNTY: MONTGOMERY

DIR: B TOTAL LEN: 3.870 MI. DIST: 06-4 SR: 2038
LEFT MUN: UPPER MORELAND T RIGHT MUN: UPPER MORELAND T

020433 FT

YORK RD
{SR0263 SEG 0030/0000}
{SR0263 SEG 0031/0000} 0080/3421



020433 FT
INTER-AHD

TERWOOD RD
{SR2033 SEG 0070/3210}
YORK RD
{SR0263 SEG 0030/0000}
{SR0263 SEG 0031/0000} 0080/3421

EXTRACT DATE: 12/28/2024 ROADWAY MANAGEMENT SYSTEM PAGE NUMBER: 557
PRINT DATE: 12/30/2024 SLD COUNTY/SR - ANNUAL PRINT COUNTY: MONTGOMERY

DIR: B TOTAL LEN: 3.870 MI. DIST: 06-4 SR: 2038
LEFT MUN: UPPER MORELAND T RIGHT MUN: UPPER MORELAND T

PRIVATE RD
(PRDR)

0080/2880

POI

0080/2880 (APRA) PECO-HEATON SUBS
024 " DIA CIRC METAL
0080/2815 LEN=0035 INSTALLED UNKN
018 " DIA CIRC METAL
0080/2550 LEN=0060 INSTALLED UNKN
0080/2288 BMSSEN 46/2038/0080/2264
00000000 00000000
PENNYPACK BR
0080/2264 BMSBG 46/2038/0080/2264
018 " DIA CIRC CONCR
0080/2240 LEN=0042 INSTALLED UNKN
MANSFIELD RD
0080/2007 (TWP)
LAKEVIEW DR
0080/1707 (TWP)
018 " DIA CIRC CONCR
0080/1355 LEN=0055 INSTALLED UNKN
BEECHWOOD RD
0080/1284 (TWP)
024 " DIA CIRC CONCR
0080/1120 LEN=0040 INSTALLED UNKN
036 "H 00 "W MULT CONCR
0080/1020 LEN=0066 INSTALLED UNKN
018 " DIA CIRC METAL
0080/0670 LEN=0045 INSTALLED UNKN
018 " DIA CIRC CONCR
0080/0390 LEN=0038 INSTALLED UNKN
018 " DIA CIRC CONCR
0080/0210 LEN=0042 INSTALLED UNKN

2 0 46092 0 00 0173+67 017012 FT

EASTON RD
(SR0611 SEG 0171/1565)
(SR0611 SEG 0170/1571) 0080/0000

POI

5

017012 FT EASTON RD
(SR0611 SEG 0171/1565)
(SR0611 SEG 0170/1571)
0080/0000 LENGTH(AH 3421 BK 3373)
018 " DIA CIRC METAL
0070/3140 LEN=0045 INSTALLED UNKN
018 " DIA CIRC METAL
0070/2820 LEN=0090 INSTALLED UNKN
RUSSELL RD
0070/2774 (TWP)

WOODHILL DR
(TWP)

0070/2386

POI

0070/2240 018 " DIA CIRC CONCR
LEN=0040 INSTALLED UNKN
SPENCER RD
0070/2194 (TWP)
018 " DIA CIRC METAL
0070/2010 LEN=0045 INSTALLED UNKN

WHITEHALL DR

DIR: B		TOTAL LEN:	3.870 MI.	DIST: 06-4	SR: 2038
LEFT MUN: UPPER MORELAND T				RIGHT MUN: UPPER MORELAND T	
(TWP)	0070/1964	==			
		-- --		0070/1785	018 "DIA CIRC METAL LEN=0045 INSTALLED UNKN
			==	0070/1742	TERRACE RD (TWP)
		-- --		0070/1515	018 "DIA CIRC CONCR LEN=0052 INSTALLED UNKN
		-- --		0070/1305	018 "DIA CIRC METAL LEN=0045 INSTALLED UNKN
WILLOW RUN RD	0070/1231	==			
PRDR)					
BARTRAM RD	0070/1040	==			
(TWP)		-- --		0070/1020	024 "DIA CIRC CONCR LEN=0045 INSTALLED UNKN
			==	0070/0968	BARTRAM RD (TWP)
		-- --		0070/0525	018 "DIA CIRC METAL LEN=0040 INSTALLED UNKN
			==	0070/0494	SHELDON RD (TWP)
VILLAGE RD	0070/0354	==			
PRDR)		-- --		0070/0075	024 "DIA CIRC CONCR LEN=0042 INSTALLED UNKN
	013639 FT			013639 FT	2046092 0 00 0139+82 MORELAND RD (SR0063 SEG 0512/0000) (SR0063 SEG 0513/0000)
		<u>00</u> <u>00</u>			UPPER MORELAND ABINGTON T
		-- --		0070/0000	LENGTH(AH 3373 BK 2206) 024 "DIA CIRC CONCR
				0060/2130	LEN=0020 INSTALLED UNKN
OLD FITZWATERTOWN RD	0060/1884	==			
(TWP)					
KLAHOMA RD	0060/1591	==			
(TWP)		-- --		0060/1490	018 "DIA CIRC CONCR LEN=0040 INSTALLED UNKN
			==	0060/1392	TWIN BROOKS DR (TWP)
CARNATION AV	0060/1162	==			
(TWP)		-- --		0060/1120	018 "DIA CIRC METAL LEN=0100 INSTALLED UNKN
			==	0060/1076	CARNATION AV (TWP) 018 "DIA CIRC METAL

EXTRACT DATE: 12/28/2024 ROADWAY MANAGEMENT SYSTEM PAGE NUMBER: 555
PRINT DATE: 12/30/2024 SLD COUNTY/SR - ANNUAL PRINT COUNTY: MONTGOMERY

DIR: B TOTAL LEN: 3.870 MI. DIST: 06-4 SR: 2038
LEFT MUN: ABINGTON T RIGHT MUN: ABINGTON T

GOHN DR (TWP)	0060/0855	==	0060/0860	LEN=0040	INSTALLED UNKN
			0060/0730	018 "DIA CIRC METAL LEN=0040	INSTALLED UNKN
WINDSOR AV (TWP)	0060/0562	==	0060/0625	018 "DIA CIRC METAL LEN=0045	INSTALLED UNKN
			0060/0350	024 "DIA CIRC METAL LEN=0043	INSTALLED UNKN
		==	0060/0291	MOUNT VERNON AV (TWP)	
2 0 46092 0 00 0117+76 011433 FT OLD WELSH RD (TWP)	0060/0000	==	011433 FT	OLD WELSH RD (SR2029 SEG 0040/3050)	
			0060/0000	LENGTH(AH 2206 BK 2200) 018 "DIA CIRC METAL	
			0050/1930	LEN=0035	INSTALLED UNKN
		==	0050/1905	LILLIAN AV (TWP)	
ELLIOTT AV (T871)	0050/1645	==	0050/1660	018 "DIA CIRC CONCR LEN=0038	INSTALLED UNKN
		==	0050/1612	ELLIOTT AV (T871)	
		==	0050/1320	RUBICAM AV (TWP)	
			0050/1075	018 "DIA CIRC CONCR LEN=0040	INSTALLED UNKN
		==	0050/1030	LAMOTT AV (TWP)	
			0050/0780	018 "DIA CIRC METAL LEN=0046	INSTALLED UNKN
		==	0050/0735	PHIPPS AV (TWP)	
KANES RD (TWP)	0050/0719	==			
		==	0050/0488	GALLOWAY AV (TWP)	
BANNER RD (TWP)	0050/0361	==			
			0050/0314	018 "DIA CIRC CONCR LEN=0060	INSTALLED UNKN
			0050/0170	018 "DIA CIRC CONCR LEN=0035	INSTALLED UNKN
009233 FT			009233 FT	2 0 46092 0 00 0095+90 ROSSITER AV (TWP)	

EXTRACT DATE: 12/28/2024 ROADWAY MANAGEMENT SYSTEM PAGE NUMBER: 554
PRINT DATE: 12/30/2024 SLD COUNTY/SR - ANNUAL PRINT COUNTY: MONTGOMERY

DIR: B TOTAL LEN: 3.870 MI. DIST: 06-4 SR: 2038
LEFT MUN: ABINGTON T RIGHT MUN: ABINGTON T

COULON RD
(TWP)

0040/2354

NORTH HILLS AV
(TWP)
ABINGTON
UPPER DUBLIN T

0040/1082

0040/1021

2 0 46092 0 00 0070+00 006654 FT
BURN BRAE DR
(TWP)

0040/0000

ALPIN DR
(TWP)

0030/0863

5 0050/0000 LENGTH(AH 2200 BK 2579)
018 "DIA CIRC METAL
0040/2545 LEN=0370 INSTALLED UNKN

0040/2170 018 "DIA CIRC METAL
LEN=0038 INSTALLED UNKN
SENAK RD

0040/2113 (TWP)
018 "DIA CIRC CONCR
0040/1790 LEN=0035 INSTALLED UNKN
THUNDERHEAD RD

0040/1722 (TWP)
024 "DIA CIRC METAL
0040/1440 LEN=0043 INSTALLED UNKN

0040/1132 024 "DIA CIRC METAL
LEN=0043 INSTALLED UNKN
WOODLAND RD

0040/1082

0040/0835 018 "DIA CIRC CONCR
LEN=0052 INSTALLED UNKN
018 "DIA CIRC CONCR
0040/0562 LEN=0036 INSTALLED UNKN
006654 FT

5 0040/0000 LENGTH(AH 2579 BK 2148)
018 "DIA CIRC CONCR
0030/2140 LEN=0045 INSTALLED UNKN
GRISDALE RD

0030/1875 (TWP)
018 "DIA CIRC CONCR
0030/1839 LEN=0040 INSTALLED UNKN
TURNER AV

0030/1532 (TWP)
018 "DIA CIRC CONCR
0030/1500 LEN=0045 INSTALLED UNKN
RAYMOND AV

0030/1170 (TWP)
018 "DIA CIRC METAL
0030/0885 LEN=0045 INSTALLED UNKN

0030/0841 ANZAC AV
(TWP)
ABINGTON
UPPER DUBLIN T
018 "DIA CIRC METAL

EXTRACT DATE: 12/28/2024 ROADWAY MANAGEMENT SYSTEM PAGE NUMBER: 553
PRINT DATE: 12/30/2024 SLD COUNTY/SR - ANNUAL PRINT COUNTY: MONTGOMERY

DIR: B TOTAL LEN: 3.870 MI. DIST: 06-4 SR: 2038
LEFT MUN: UPPER DUBLIN T RIGHT MUN: UPPER DUBLIN T

ORI PL
(TWP)

0030/0232
004506 FT

WOODSIDE CR
(TWP)

0020/2039


001963 FT

000000 FT

LIMEKILN PK
(SR0152 SEG 0080/0000) 0010/0000

0030/0800 LEN=0040 INSTALLED UNKN
018 "DIA CIRC METAL
0030/0588 LEN=0038 INSTALLED UNKN
018 "DIA CIRC METAL
0030/0390 LEN=0040 INSTALLED UNKN
004506 FT 2 0 46092 0 00 0048+58
SUSQUEHANNA RD
(SR2017 SEG 0090/0712)
0030/0000 LENGTH(AH 2148 BK 2543)
018 "DIA CIRC CONCR
0020/2152 LEN=0035 INSTALLED UNKN
DAVID DR
(TWP)
0020/1888 024 "DIA CIRC CONCR
LEN=0048 INSTALLED UNKN
0020/1525 BMS EN 46/2038/0020/1111
0020/1142 2 0 46092 0 00 0034+27
SANDY RUN
0020/1111 BMS BG 46/2038/0020/1111
018 "DIA CIRC CONCR
0020/0295 LEN=0050 INSTALLED UNKN
001963 FT 2 0 46092 0 00 0023+28
NORTH HILLS AV
(TWP)
0020/0000 LENGTH(AH 2543 BK 1963)
SANDY RUN BR
STRUCTURE LENGTH 14 FT
0010/1949 BMS ID 46/2038/0010/1949
018 "DIA CIRC METAL
0010/1296 LEN=0040 INSTALLED UNKN
EASTVIEW DR
(TWP)
0010/0997
000000 FT 2 0 46092 0 00 0003+58
NC FI TZWATERTOWN RD
JENKINTOWN RD
(SR2021 SEG 0110/3219)
INTER-BK LIMEKILN PK
(SR0152 SEG 0080/0000)
MFC BEGIN = C
0010/0000 LENGTH(AH 1963 BK 0000)

EXTRACT DATE: 12/28/2024 ROADWAY MANAGEMENT SYSTEM PAGE NUMBER: 552
PRINT DATE: 12/30/2024 SLD COUNTY/SR - ANNUAL PRINT COUNTY: MONTGOMERY
DIR: N TOTAL LEN: .526 MI. DIST: 06-4 SR: 2037
LEFT MUN: WHITEMARSH T RIGHT MUN: WHITEMARSH T

PENNSYLVANIA AV INTER-AHD
(SR2022 SEG 0020/0198)
FORT WASHINGTON AV
(SR2022 SEG 0020/0198) 002777 FT
0013/2777  002742 FT

EXTRACT DATE: 12/28/2024 ROADWAY MANAGEMENT SYSTEM PAGE NUMBER: 551
PRINT DATE: 12/30/2024 SLD COUNTY/SR - ANNUAL PRINT COUNTY: MONTGOMERY

DIR: N TOTAL LEN: .526 MI. DIST: 06-4 SR: 2037
LEFT MUN: WHITEMARSH T RIGHT MUN: WHITEMARSH T

SUMMIT AV
(T339)

0013/2344

COMMERCE DR
(TWP)

0013/1057

BMS EN 46/2037/0012/0532 0013/0582
0 0 00000 0 00 0000+00

INDIANA DR
(TWP)

BRANCH OF SANDY RUN

BMS BG 46/2037/0012/0532 0013/0568

0 0 00000 0 00 0000+00 000000 FT

NC PENNSYLVANIA AV

RAMP R RD

(SR8031 SEG 0520/1286)

PENNSYLVANIA AV

(SR2027 SEG 0064/1947)

RAMP A RD

(SR8031 SEG 0270/0000)

MFC BEGIN = C

LENGTH(AH 2777 BK 0000) 0013/0000

INTER-AHD PENNSYLVANIA AV
(SR2022 SEG 0020/0198)
FORT WASHINGTON AV
(SR2022 SEG 0020/0198)

0012/2742

SUMMIT AV
(T339)

0012/2300

0012/2236

0012/2003

0012/1747

0012/1500

0012/1295

018 "DIA CIRC METAL
LEN=0025 INSTALLED UNKN
018 "DIA CIRC METAL
LEN=0030 INSTALLED UNKN
018 "DIA CIRC METAL
LEN=0044 INSTALLED UNKN
018 "DIA CIRC CONCR
LEN=0046 INSTALLED UNKN
015 "DIA CIRC CONCR
LEN=0011 INSTALLED UNKN

COMMERCE DR
(TWP)

0012/1017

0012/0890

0012/0777

0012/0546

LC TO COMMERCE DR
(CONN)

015 "DIA CIRC CONCR

LEN=0025 INSTALLED UNKN

BMS EN 46/2037/0012/0532

0 0 00000 0 0 0000+00

INDIANA DR

(TWP)

BRANCH OF SANDY RUN

BMS BG 46/2037/0012/0532

FROM 8031/0520 SH

(CONN)

0 0 00000 0 00 0000+00

NC PENNSYLVANIA AV

RAMP R RD

(SR8031 SEG 0520/1286)

PENNSYLVANIA AV

(SR2027 SEG 0064/1947)

INTER-BK

RAMP B RD
(SR8031 SEG 0770/1483)

MFC BEGIN = C

LENGTH(AH 2742 BK 0000) 0012/0000

EXTRACT DATE: 12/28/2024 ROADWAY MANAGEMENT SYSTEM PAGE NUMBER: 550
PRINT DATE: 12/30/2024 SLD COUNTY/SR - ANNUAL PRINT COUNTY: MONTGOMERY
DIR: B TOTAL LEN: 1.440 MI. DIST: 06-4 SR: 2036
LEFT MUN: ABINGTON T RIGHT MUN: ABINGTON T

007605 FT
EDGEHILL RD
(SR2034 SEG 0080/1209) 0030/2041
HILLTHORPE AV 0030/1933
(TWP)
ALBRIGHT AV
(TWP) 0030/1576



007605 FT HORACE AV
(TWP)
0030/2041 EDGEHILL RD
(SR2034 SEG 0080/1209)
0030/1924 FOR SR 2034 AND 2036
(CONN)

EXTRACT DATE: 12/28/2024 ROADWAY MANAGEMENT SYSTEM PAGE NUMBER: 549
PRINT DATE: 12/30/2024 SLD COUNTY/SR - ANNUAL PRINT COUNTY: MONTGOMERY

DIR: B TOTAL LEN: 1.440 MI. DIST: 06-4 SR: 2036
LEFT MUN: ABINGTON T RIGHT MUN: ABINGTON T

2 0 46208 0 00 0056+09 005564 FT
EASTON RD
(CNTY)

BRADFELD RD
(TWP)

001317 FT

000000 FT

	0030/0758	BMS EN 46/2036/0030/0695
		0 0 00000 0 00 0000+00
		SUSQUEHAN RD
	0030/0695	BMSBG 46/2036/0030/0695
		TROTTER AV
	0030/0078	(TWP)
		018 " DIA CIRC CONCR
	0030/0020	LEN=0150 INSTALLED UNKN
	005564 FT	EASTON RD
		(CNTY)
	0030/0000	LENGTH(AH 2041 BK 4247)
		LC TO EASTON RD
	0020/4157	(CONN)
		015 " DIA CIRC METAL
	0020/3835	LEN=0030 INSTALLED UNKN
		BRADFELD RD
	0020/3381	(TWP)
	0020/2035	018 " DIA CIRC CONCR
		LEN=0035 INSTALLED UNKN
	0020/1862	018 " DIA CIRC METAL
		LEN=0055 INSTALLED UNKN
		CUSTER AV
	0020/1083	(TWP)
		BRUCE AV
	0020/0552	(TWP)
		015 " DIA CAST IRON
	0020/0175	LEN=0030 INSTALLED UNKN
	001317 FT	2 0 46208 0 00 0016+65
		EDGE COMB AV
		(TWP)
	0020/0000	LENGTH(AH 4247 BK 1317)
		018 " DIA CIRC METAL
	0010/0845	LEN=0030 INSTALLED UNKN
		ARDSLEY AV
	0010/0606	(TWP)
	000000 FT	2 0 46208 0 00 0000+00
		EDGEHILL RD
		(SR2034 SEG 0050/0205)
		SON AV
	INTER-BK	EDGEHILL RD
		(SR2034 SEG 0050/0205)
		MFC BEGIN = D
	0010/0000	LENGTH(AH 1317 BK 0000)

EXTRACT DATE: 12/28/2024 ROADWAY MANAGEMENT SYSTEM PAGE NUMBER: 548
PRINT DATE: 12/30/2024 SLD COUNTY/SR - ANNUAL PRINT COUNTY: MONTGOMERY

DIR: B TOTAL LEN: 2.675 MI. DIST: 06-4 SR: 2035
LEFT MUN: SPRINGFIELD T RIGHT MUN: SPRINGFIELD T

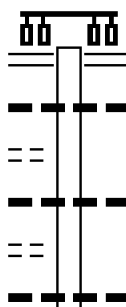
STOTESBURY AV
(TWP)

CROMWELL RD
(TWP)

014124 FT

0050/1274

0050/0972



014119 FT PAPER MILL RD
(SR2032 SEG 0020/2343)
0050/1552
0050/1450 012"H 24"W ELLIP METAL
LEN=0040 INSTALLED UNKN
0050/1225 024 " DIA CIRC METAL
LEN=0100 INSTALLED UNKN
0050/0880 012"H 24"W ELLIP METAL
LEN=0045 INSTALLED UNKN

EXTRACT DATE: 12/28/2024 ROADWAY MANAGEMENT SYSTEM PAGE NUMBER: 547
PRINT DATE: 12/30/2024 SLD COUNTY/SR - ANNUAL PRINT COUNTY: MONTGOMERY

DIR: B TOTAL LEN: 2.675 MI. DIST: 06-4 SR: 2035
LEFT MUN: SPRINGFIELD T RIGHT MUN: SPRINGFIELD T

2 0 46116 0 00 0202+03 012572 FT	0050/0554	012"H 24"W ELLIP METAL
DELPHINE RD	012567 FT	LEN=0035 INSTALLED UNKN
(TWP)	0050/0000	MFC BEGIN = C
018 "DIA CIRC METAL		LENGTH(AH 1552 BK 3906)
LEN=0030 INSTALLED UNKN 0041/3875		
018 "DIA CIRC CONCR		024 "DIA CIRC CONCR
LEN=0370 INSTALLED UNKN 0041/2765		LEN=0030 INSTALLED UNKN
TRUMBAUER DR		
(TWP)	0041/2681	TRUMBAUER DR
PATTON RD		(TWP)
(TWP)	0041/2164	PATTON RD
FENTON RD		(TWP)
(TWP)	0041/1716	FENTON RD
WIDENER RD		(TWP)
(TWP)	0041/1455	WIDENER RD
012"H 24"W ELLIP METAL		(TWP)
LEN=0024 INSTALLED UNKN 0041/1150		
CHILDS RD		CHILDS RD
(TWP)	0041/1063	(TWP)
		018 "DIA CIRC CONCR
		LEN=0030 INSTALLED UNKN
		018 "DIA CIRC CONCR
		LEN=0034 INSTALLED UNKN
2 0 46116 0 00 0161+61 008667 FT		2 0 46116 0 00 0161+44
WILLOW GROVE AV		WILLOW GROVE AV
(SR2034 SEG 0020/1853)		(SR2034 SEG 0020/1853)
LENGTH(AH 3905 BK 2906) 0041/0000		LENGTH(AH 3906 BK 2886)
CHANDLER RD		CHANDLER RD
(TWP)		(TWP)
012"H 18"W ELLIP METAL		
LEN=0022 INSTALLED UNKN 0035/2579		018 "DIA CIRC CONCR
		LEN=0030 INSTALLED UNKN
018 "DIA CIRC CONCR		
LEN=0022 INSTALLED UNKN 0035/2371		018 "DIA CIRC CONCR
		LEN=0030 INSTALLED UNKN
PLEASANT AV		PLEASANT AV
(TWP)		(TWP)
012"H 18"W ELLIP METAL		
LEN=0024 INSTALLED UNKN 0035/2125		
FIRETHORNE LN		FIRETHORNE LN

EXTRACT DATE: 12/28/2024 ROADWAY MANAGEMENT SYSTEM PAGE NUMBER: 546
PRINT DATE: 12/30/2024 SLD COUNTY/SR - ANNUAL PRINT COUNTY: MONTGOMERY

DIR: B TOTAL LEN: 2.675 MI. DIST: 06-4 SR: 2035
LEFT MUN: SPRINGFIELD T RIGHT MUN: SPRINGFIELD T

(TWP)	0035/2042	==	==	0034/2038 (TWP)
018 "DIA CIRC CONCR				
LEN=0022 INSTALLED UNKN	0035/2023	---	---	
LC FROM HILLCREST RD				0034/1983 018 "DIA CIRC CONCR
(CONN)	0035/1792			LEN=0030 INSTALLED UNKN
018 "DIA CIRC CONCR				LC FROM HILLCREST RD
LEN=0024 INSTALLED UNKN	0035/1747	---	---	(CONN)
HILLCREST RD				
(TWP)	0035/1682	==	==	0034/1688 HILLCREST RD
MERMAID LN				(TWP)
(TWP)	0035/1525	==	==	0034/1523 MERMAID LN
018 "DIA CIRC CONCR				(TWP)
LEN=0024 INSTALLED UNKN	0035/1506	---	---	
WAVERLY RD				0034/1348 WAVERLY RD
(TWP)	0035/1348			(TWP)
018 "DIA CIRC CONCR				
LEN=0024 INSTALLED UNKN	0035/1335	---	---	0034/1293 018 "DIA CIRC CONCR
				LEN=0028 INSTALLED UNKN
018 "DIA CIRC CONCR				
LEN=0022 INSTALLED UNKN	0035/0801	---	---	0034/0749 018 "DIA CIRC CONCR
				LEN=0028 INSTALLED UNKN
SPRINGFIELD				
CHELTENHAM T	0035/0600	---	---	(APRA) FERRICHS CONST C
(APRA) FERRICHS CONST C				IVY HILL RD
IVY HILL RD				(TWP)
(CITY)	0035/0586	==	==	0034/0586
				0034/0533 015 "DIA CIRC CONCR
				LEN=0028 INSTALLED UNKN
WOODBROOK LN				SPRINGFIELD
(CITY)	0035/0383	==	==	CHELTENHAM T
				WOODBROOK LN
MURDOCH RD				(CITY)
(CITY)	0035/0195	==	==	0034/0285 015 "DIA CIRC CONCR
				LEN=0048 INSTALLED UNKN
				MURDOCH RD
				(CITY)
0 0 00000 0 00 0000+00	005761 FT			0034/0041 015 "DIA CIRC CONCR
ROUMFORT RD				LEN=0030 INSTALLED UNKN
(CITY)				0 0 00000 0 00 0000+00
LENGTH(AH 2906 BK 1109)	0035/0000	==	==	ROUMFORT RD
018 "DIA CIRC CONCR				(CITY)
LEN=0024 INSTALLED UNKN	0031/0946	---	---	0034/0000 LENGTH(AH 2886 BK 1097)
				015 "DIA CIRC CONCR

DIR: B TOTAL LEN: 2.675 MI. DIST: 06-4 SR: 2035
LEFT MUN: CHELTENHAM T RIGHT MUN: CHELTENHAM T

LINE	DESCRIPTION	STATION	TYPE	STATUS	LINE	DESCRIPTION	STATION	TYPE	STATUS
1	MCPHERSON ST	0031/0883	==	==	1	MCPHERSON ST	0030/0885	LEN=0030	INSTALLED UNKN
2	(CITY)				2	(CITY)			
3	ELAINE ST	0031/0680	==	==	3	ELAINE ST	0030/0871		
4	(CITY)				4	(CITY)			
5	GOWEN AV				5	GOWEN AV	0030/0668	015 "DIA	CIRC CONCR
6	(CITY)	0031/0454	==	==	6	(CITY)	0030/0636	LEN=0028	INSTALLED UNKN
7					7		0030/0445		
8					8		0030/0380	015 "DIA	CIRC CONCR
9					9		0030/0134	LEN=0030	INSTALLED UNKN
10					10		0030/0096	018 "DIA	CIRC CONCR
11	2 0 46116 0 00 0121+99 004652 FT				11	2 0 46116 0 00 0123+33		LC FROM	EASTON RD
12	EASTON RD				12	EASTON RD		(CONN)	
13	(TWP)				13	(TWP)			
14	WADSWORTH AV				14	WADSWORTH AV			
15	(SR4021 SEG 0040/2591)				15	(SR4021 SEG 0040/2591)			
16	MFC BEGIN = C				16	MFC BEGIN = C			
17	LENGTH(AH 1109 BK 2913) 0031/0000				17	LENGTH(AH 1097 BK 2939)			
18					18	LC TO EASTON RD			
19	FROM 4021/0040 SH				19	(CONN)			
20	(CONN)	0021/2805	==	==	20				
21					21				
22	018 "DIA CIRC CONCR				22	018 "DIA CIRC CONCR			
23	LEN=0035 INSTALLED UNKN	0021/2597	--	--	23	LEN=0035 INSTALLED UNKN			
24					24				
25					25				
26	018 "DIA CIRC CONCR				26	018 "DIA CIRC CONCR			
27	LEN=0035 INSTALLED UNKN	0021/2350	--	--	27	LEN=0035 INSTALLED UNKN			
28					28	LC FROM CEDAR PLAZA RD			
29					29	(CONN)			
30	MT AIRY AV				30	018 "DIA CIRC CONCR			
31	(CITY)				31	LEN=0032 INSTALLED UNKN			
32	CEDAR PLAZA RD				32	MT AIRY AV			
33	(PRDR)	0021/2300	==	==	33	(CITY)			
34					34	CEDAR PLAZA RD			
35					35	(PRDR)			
36	018 "DIA CIRC CONCR				36	LC TO CEDAR PLAZA RD			
37	LEN=0040 INSTALLED UNKN	0021/2136	--	--	37	(CONN)			
38	DURHAM ST				38				
39	(CITY)	0021/1708	==	==	39				

EXTRACT DATE: 12/28/2024 ROADWAY MANAGEMENT SYSTEM PAGE NUMBER: 544
PRINT DATE: 12/30/2024 SLD COUNTY/SR - ANNUAL PRINT COUNTY: MONTGOMERY

DIR: B TOTAL LEN: 2.675 MI. DIST: 06-4 SR: 2035
LEFT MUN: CHELTENHAM T RIGHT MUN: CHELTENHAM T

018 "DIA CIRC CONCR
LEN=0035 INSTALLED UNKN 0021/1544
MT PLEASANT AV
(CITY)
CEDAR PLAZA RD
(PRDR)

0021/1500

018 "DIA CIRC CONCR
LEN=0035 INSTALLED UNKN 0021/1309

2 0 46116 0 00 0092+63 001739 FT
VERNON RD
(CITY)

MFC BEGIN = B
LENGTH(AH 2913 BK 1739) 0021/0000

GREENWOOD ST
(CITY) 0010/1213

PHIL ELLENA ST
(CITY) 0010/0996

LIMEKILN PK
(CITY) 0010/0705

000000 FT

UPSAL ST
(SR4017 SEG 0081/1058)
OGONTZ AV
(CITY)

0010/0000

0020/1620

0020/1560

018 "DIA CIRC METAL
LEN=0032 INSTALLED UNKN
LC FROM CEDAR PLAZA RD
(CONN)

MT PLEASANT AV
(CITY)
CEDAR PLAZA RD
(PRDR)

0020/1500

0020/1405

LC TO CEDAR PLAZA RD
(CONN)

0020/1130

0020/0830

0020/0425

0020/0290

001739 FT

015 "DIA CIRC METAL
LEN=0030 INSTALLED UNKN
018 "DIA CIRC CONCR
LEN=0030 INSTALLED UNKN
018 "DIA CIRC METAL
LEN=0030 INSTALLED UNKN
018 "DIA CIRC CONCR
LEN=0030 INSTALLED UNKN
2 0 46116 0 00 0092+63
VERNON RD
(CITY)

0020/0000

0010/1298

0010/1188

0010/0705

000000 FT

MFC BEGIN = B
LENGTH(AH 2939 BK 1739)
018 "DIA CIRC CONCR
LEN=0022 INSTALLED UNKN

018 "DIA CIRC CONCR
LEN=0022 INSTALLED UNKN

LIMEKILN PK
(SR2064 SEG 0010/0000)

2 0 46116 0 00 0075+28
OGONTZ AV
(SR0309 SEG 0051/0000)
(SR0309 SEG 0050/0000)

NC CH
INTER-BK

CHELTENHAM AV
(SR0309 SEG 0050/0000)

0010/0000

MFC BEGIN = B
LENGTH(AH 1739 BK 0000)

EXTRACT DATE: 12/28/2024 ROADWAY MANAGEMENT SYSTEM PAGE NUMBER: 543
PRINT DATE: 12/30/2024 SLD COUNTY/SR - ANNUAL PRINT COUNTY: MONTGOMERY

DIR: B TOTAL LEN: 5.293 MI. DIST: 06-4 SR: 2034
LEFT MUN: ABINGTON T RIGHT MUN: ABINGTON T

	023649 FT		027949 FT	
OLD WELSH RD			INTER-AHD	EDGEHILL RD
(SR2029 SEG 0010/0000)	0100/1685			(SR0063 SEG 0562/0000)
ROY AV			0100/1685	OLD WELSH RD
(TWP)	0100/1429			(SR0063 SEG 0562/0000)
CHESTER AV			0100/1142	CHESTER AV
(TWP)	0100/1111			(TWP)
BUTLER AV				
(TWP)	0100/0856			
HAMILTON AV				
(TWP)	0100/0601			
	021964 FT		0100/0115	BMS EN 46/2034/0100/0000
			026264 FT	2 0 46118 0 00 0114+65
				OLD YORK RD (NB)
				BMSBG 46/2034/0100/0000
			0100/0000	LENGTH (AH 1685 BK 2321)
			0090/2230	018 "DIA CIRC METAL
				LEN=0022 INSTALLED 1978
FERNDAL AV				
(TWP)	0090/1716			
ROCKWELL RD				
(TWP)	0090/1233			
GLENDAL AV			0090/1233	ROCKWELL RD
(TWP)	0090/1203			(TWP)
CLEARVIEW AV			0090/1203	
(TWP)	0090/0906			
CURTIS AV				

DIR: B	TOTAL LEN:	5.293 MI.	DIST: 06-4	SR: 2034
LEFT MUN: ABINGTON T			RIGHT MUN: ABINGTON T	
(TWP)	0090/0604	==		
		==	0090/0340	015 "DIA CIRC METAL LEN=0024 INSTALLED 1978
0 46118 0 00 0091+61 019643 FT		==	0090/0307	KEITH RD (TWP)
AYNE AV	0090/0000	==	023943 FT	
IDGEVIEW AV	0080/2173	==	5 0090/0000	LENGTH(AH 2321 BK 2476)
(TWP)	0080/1954	==		
WOODLAND RD		==	0080/1954	WOODLAND RD (TWP)
(TWP)		==	0080/1565	BENEZET RD (TWP)
YSON AV	0080/1209	==	0080/1209	HORACE AV (TWP)
SR2036 SEG 0030/2041)		==		
OR SR 2034 AND 2036	0080/1094	==		
(CONN)		==	0080/0896	KENT RD (TWP)
		==	0080/0594	GUERNSEY AV (TWP)
	017167 FT	==	0080/0309	RUSH RD (TWP)
		==	021467 FT	2 0 46118 0 00 0066+86 SUSQUEHANNA RD (SR2017 SEG 0060/1475)
		==	5 0080/0000	LENGTH(AH 2476 BK 2176)
		==		
EASTON RD	0070/0457	==	0070/0457	EASTON RD (TWP)
(TWP)	014991 FT	==	019291 FT	2 0 46118 0 00 0049+71 MFC BEGIN = D
		==	5 0070/0000	LENGTH(AH 2176 BK 2009) BRADFIEL RD
		==	0060/2009	(TWP)
		==	0060/1985	018 "DIA CIRC CONCR LEN=0034 INSTALLED 1978
		==	0060/1630	024 "DIA CIRC METAL LEN=0040 INSTALLED 1978
		==		
		==	017282 FT	2 0 46118 0 00 0024+94

EXTRACT DATE: 12/28/2024 ROADWAY MANAGEMENT SYSTEM PAGE NUMBER: 541
PRINT DATE: 12/30/2024 SLD COUNTY/SR - ANNUAL PRINT COUNTY: MONTGOMERY

DIR: B TOTAL LEN: 5.293 MI. DIST: 06-4 SR: 2034
LEFT MUN: ABINGTON T RIGHT MUN: ABINGTON T

LTH AH 000100 BK 000100 014991 FT
7061/0000
LTH AH 000100 BK 000205 014991 FT
(SR2036 SEG 0010/0000) 7055/0000
0050/0205
014786 FT

014786 FT

PRIVATE DR
(PRDR)

0040/3415

WINDING WY
(TWP)

0040/1273

== 0060/0000 CUSTER AV
(TWP)
-- 0054/1765 LENGTH(AH 2009 BK 2291)
012"DIA CIR PLASTIC
LEN=0038 INSTALLED 2014
-- 0054/1747 BRUCE AV
(TWP)
-- 0054/1500 018"DIA CIRC METAL
LEN=0020 INSTALLED UNKN
-- 0054/1224 EDGE COMB AV
(TWP)
-- 0054/0579 ARDSLEY AV
(TWP)
014991 FT 0 0 00000 0 00 0000+00
MFC BEGIN = D
-- 0054/0000 LENGTH(AH 2291 BK 0205)
014786 FT 2 0 46118 0 00 0000+00
NC ED GEHILL RD
JENKINTOWN RD
(SR2021 SEG 0090/0000)
INTER-BK TYSON AV
(TWP)
-- 0050/0000 LTH AH 000205 BK 000100
014786 FT
7044/0000
INTER-AHD LIMEKILN PK
(SR0152 SEG 0050/2770)
0040/3558 LIMEKILN PK
(SR0152 SEG 0050/2770)
0040/3454 CHELTENHAM T
018"DIA CIRC CONCR
LEN=0104 INSTALLED UNKN
0040/3415 (APRA) GLASGOW INC
== 0040/2467 GLENSIDE AV
(TWP)
== 0040/1412 WINDING WY
(TWP)

EXTRACT DATE: 12/28/2024 ROADWAY MANAGEMENT SYSTEM PAGE NUMBER: 540
PRINT DATE: 12/30/2024 SLD COUNTY/SR - ANNUAL PRINT COUNTY: MONTGOMERY

DIR: B TOTAL LEN: 5.293 MI. DIST: 06-4 SR: 2034
LEFT MUN: CHELTENHAM T RIGHT MUN: CHELTENHAM T

2 0 46156 0 00 0112+83 011228 FT
BRIDLE RD
(TWP) 0040/0000

CHURCH RD
(SR0073 SEG 0600/0000) 0030/3170
FROM 0073/0594 SH
(CONN) 0030/3054
FALCON DR
(TWP) 0030/2749
SANDY HILL RD
(TWP) 0030/2330

FENTON RD
(TWP) 0020/2969

== 0040/0790 TWICKENHAM RD
(TWP)
== 0040/0186 LINDLEY RD
011228 FT (TWP)
== 0040/0000 LENGTH(AH 3558 BK 3897)
0030/3293 FROM 0073/0600 SH
(CONN)
0030/3250 015 "DIA CIRC CONCR
LEN=0030 INSTALLED UNKN
CHURCH RD
(SR0073 SEG 0600/0000)
0030/3170
==
== 0030/2276 BMS EN 46/2034/0030/2175
0 0 00000 0 00 0000+00
PA 309 BYPASS (NB)
0030/2175 BMSBG 46/2034/0030/2175
==
== 0030/0500 018 "DIA CIRC CONCR
LEN=0042 INSTALLED 1978
NEWBOLD LN
(TWP)
== 0030/0451 018 "DIA CIRC CONCR
LEN=0039 INSTALLED 1978
0030/0384 2 0 46156 0 00 0073+18
007331 FT COBDEN RD
(TWP)
== 0030/0000 LENGTH(AH 3897 BK 3659)
FROEBEL RD
(TWP)
== 0020/3229
== 0020/2856 018 "DIA CIRC CONCR
LEN=0038 INSTALLED 1978
KNOX RD
(TWP)
== 0020/2588
CHANDLER RD

EXTRACT DATE: 12/28/2024 ROADWAY MANAGEMENT SYSTEM PAGE NUMBER: 539
PRINT DATE: 12/30/2024 SLD COUNTY/SR - ANNUAL PRINT COUNTY: MONTGOMERY

DIR: B TOTAL LEN: 5.293 MI. DIST: 06-4 SR: 2034
LEFT MUN: CHELTENHAM T RIGHT MUN: CHELTENHAM T

GLADSTONE RD
(TWP)

0020/1411

DOUGLAS RD
(TWP)

0020/0635

2 0 46156 0 00 0036+66 003672 FT
SOUTHAMPTON AV
(TWP)

0020/0000

TRAYMORE AV
(TWP)


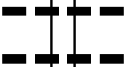
0010/2606

000000 FT

(TWP)
CHELTENHAM AV
(SR2035 SEG 0041/0000)
(SR2035 SEG 0040/0000)
CHELTENHAM
0020/1853 SPRINGFIELD T
0020/1795 018 "DIA CIRC METAL
LEN=0029 INSTALLED 1975
003672 FT
5 0020/0000 LENGTH(AH 3659 BK 3672)
QUEEN ST
0010/3503 (TWP)
015 "DIA CIRC CONCR
0010/2785 LEN=0035 INSTALLED 1975
ELM AV
0010/2616 (TWP)
FLOURTOWN AV
(TWP)
0010/2201
EASTERN AV
(TWP)
0010/1619
ARDMORE AV
(TWP)
0010/1257
PLEASANT AV
(TWP)
0010/0954
PINE RD
(TWP)
0010/0661
015 "DIA CAST IRON
0010/0072 LEN=0035 INSTALLED 1975
000000 FT 2 0 46156 0 00 0000+00
NC W I WILLOW GROVE AV
STENTON AV
(SR4002 SEG 0031/1903)
(SR4002 SEG 0030/1905)
INTER-BK WILLOW GROVE AV
(TWP)
MFC BEGIN = D
5 0010/0000 LENGTH(AH 3672 BK 0000)

EXTRACT DATE: 12/28/2024 ROADWAY MANAGEMENT SYSTEM PAGE NUMBER: 538
PRINT DATE: 12/30/2024 SLD COUNTY/SR - ANNUAL PRINT COUNTY: MONTGOMERY

DIR: B TOTAL LEN: 3.588 MI. DIST: 06-4 SR: 2033
LEFT MUN: UPPER MORELAND T RIGHT MUN: UPPER MORELAND T

	018947 FT		018947 FT	
OLD YORK RD			INTER-AHD	FITZWATERTOWN RD
{SR0263 SEG 0030/0000}				{SR2038 SEG 0080/3421}
{SR0263 SEG 0031/0000}	0070/3210		0070/3210	OLD YORK RD
				{SR0263 SEG 0030/0000}
				{SR0263 SEG 0031/0000}
BEAR BL				
(GOVT)	0070/2001		0070/2580	018 "DIA CIRC METAL
			0070/2265	LEN=0045 INSTALLED UNKN
				018 "DIA CIRC METAL
				LEN=0040 INSTALLED UNKN
			0070/1950	018 "DIA CIRC CONCR
				LEN=0045 INSTALLED UNKN
			0070/1615	018 "DIA CIRC CONCR
			0070/1585	LEN=0048 INSTALLED UNKN
				BMSID 46/2033/0070/1559
				0 0 00000 0 00 0000+00
			0070/1559	BR. PENNYPACK CREEK
				BMSBG 46/2033/0070/1559
			0070/1445	SOUTHEASTERN PENNSYLVAN
				OVERPASS IS RR X-ING
			0070/1370	018 "DIA CIRC CONCR
				LEN=0040 INSTALLED UNKN
			0070/1315	018 "DIA CIRC METAL
				LEN=0035 INSTALLED UNKN
			0070/1020	018 "DIA CIRC METAL
				LEN=0045 INSTALLED UNKN
			0070/0710	018 "DIA CIRC CONCR
				LEN=0040 INSTALLED UNKN
			0070/0240	018 "DIA CIRC CONCR
				LEN=0040 INSTALLED UNKN
				PENNYPACK BR
			0070/0028	STRUCTURE LENGTH 19 FT
			015737 FT	BMSID 46/2033/0070/0028
				2 0 46092 0 00 0239+43
				DAVISVILLE RD
				{SR2042 SEG 0030/0000}
			0070/0000	MFC BEGIN = C
				LENGTH(AH 3210 BK 2882)
			0060/2695	018 "DIA CIRC CONCR
				LEN=0035 INSTALLED UNKN
				018 "DIA CIRC CONCR

EXTRACT DATE: 12/28/2024 ROADWAY MANAGEMENT SYSTEM PAGE NUMBER: 537
PRINT DATE: 12/30/2024 SLD COUNTY/SR - ANNUAL PRINT COUNTY: MONTGOMERY

DIR: B TOTAL LEN: 3.588 MI. DIST: 06-4 SR: 2033
LEFT MUN: UPPER MORELAND T RIGHT MUN: UPPER MORELAND T

MORGANMILL RD
(TWP)

0060/2170

--+--
==

0060/2410 LEN=0035 INSTALLED UNKN

>-----<

0060/2138

BR PENNYPACK CRK
STRUCTURE LENGTH 10 FT
BMSID 46/2033/0060/2138
HUNTINGDON RD
(TWP)

0060/2026

==

GREYHORSE RD
(TWP)

0060/1215

==

0060/1260

024 "DIA CIRC CONCR
LEN=0020 INSTALLED UNKN

2 0 46092 0 01 0262+40 012855 FT
GREENWOOD DR
(TWP)

0060/0000

==

012855 FT

5 0060/0000 LENGTH(AH 2882 BK 1499)
018 "DIA CIRC METAL
LEN=0035 INSTALLED UNKN

--+--

0050/1315

==

0050/0714

OAK RIDGE FARM RD
(PRDR)
018 "DIA CIRC CONCR
LEN=0030 INSTALLED UNKN

2 0 46092 0 01 0286+26 011356 FT
BRENDAN CR
(TWP)

0050/0000

==

5 0050/0000 LENGTH(AH 1499 BK 1455)

PIKE CR
(TWP)

0040/0659

==

TERWOOD HILL DR
(TWP)

0040/0305

==

2 0 46092 0 01 0301+40 009901 FT
EDGE HILL RD
(SR2044 SEG 0020/2358)

0040/0000

==

009901 FT

5 0040/0000 LENGTH(AH 1455 BK 3693)
EDGE HILL RD
(TWP)

0030/3665

==

0030/2690

048 "DIA CIRC METAL
LEN=0030 INSTALLED UNKN
LUNDY LN
(TWP)

0030/2316

==

EXTRACT DATE: 12/28/2024 ROADWAY MANAGEMENT SYSTEM PAGE NUMBER: 536
PRINT DATE: 12/30/2024 SLD COUNTY/SR - ANNUAL PRINT COUNTY: MONTGOMERY

DIR: B TOTAL LEN: 3.588 MI. DIST: 06-4 SR: 2033
LEFT MUN: UPPER MORELAND T RIGHT MUN: UPPER MORELAND T

1 0 00198 0 01 0206+69 006208 FT
WASHINGTON LN
(SR2046 SEG 0020/3288) 0030/0000

VALLEY RD
(TWP)

002843 FT

0010/2105

000000 FT

0030/0340 UPPER MORELAND
0030/0252 LOWER MORELAND T
006208 FT PAPER MILL RD
(TWP)
5 0030/0000 LENGTH(AH 3693 BK 3365)
015 "DIA CIR PLASTIC
0020/3260 LEN=0050 INSTALLED UNKN
015 "DIA CIR PLASTIC
0020/2435 LEN=0035 INSTALLED UNKN
0020/0591 CREEK RD
002843 FT (TWP)
1 0 00198 0 01 0172+78
FETTERS MILL DR
(TWP)
5 0020/0000 LENGTH(AH 3365 BK 2843)
0010/1876 BMS EN 46/2033/0010/1846
1 0 00198 0 01 0162+96
BR. OF PENNYPACK CREEK
0010/1846 BMSBG 46/2033/0010/1846
018 "DIA CIR PLASTIC
0010/1545 LEN=0025 INSTALLED UNKN
024 "DIA CIR PLASTIC
0010/1325 LEN=0030 INSTALLED UNKN
018 "DIA CIR PLASTIC
0010/1110 LEN=0035 INSTALLED UNKN
018 "DIA CIRC CONCR
0010/0940 LEN=0032 INSTALLED UNKN
0010/0575 SIGNALIZED CROSSWALK
018 "DIA CIRC CONCR
0010/0220 LEN=0060 INSTALLED UNKN
000000 FT 1 0 00198 0 00 0144+78
NC TERWOOD RD
WELSH RD
(SR0063 SEG 0612/0000)
(SR0063 SEG 0613/0000)
5 0010/0000 MFC BEGIN = D
LENGTH(AH 2843 BK 0000)

EXTRACT DATE: 12/28/2024 ROADWAY MANAGEMENT SYSTEM PAGE NUMBER: 535
PRINT DATE: 12/30/2024 SLD COUNTY/SR - ANNUAL PRINT COUNTY: MONTGOMERY
DIR: B TOTAL LEN: 1.887 MI. DIST: 06-4 SR: 2032
LEFT MUN: SPRINGFIELD T RIGHT MUN: SPRINGFIELD T

009964 FT



009964 FT
INTER-AHD

PAPER MILL RD
(TWP)
CHURCH RD
(SR0073 SEG 0580/1943)

0040/1103

EXTRACT DATE: 12/28/2024 ROADWAY MANAGEMENT SYSTEM PAGE NUMBER: 534
PRINT DATE: 12/30/2024 SLD COUNTY/SR - ANNUAL PRINT COUNTY: MONTGOMERY

DIR: B TOTAL LEN: 1.887 MI. DIST: 06-4 SR: 2032
LEFT MUN: SPRINGFIELD T RIGHT MUN: SPRINGFIELD T

MALINDA RD
(TWP)

0040/0432

008861 FT

TO 8027/0750 SH
(CONN)

0030/1308

0040/0684	018 "DIA CIRC CONCR
0040/0666	LEN=0026 INSTALLED UNKN
0040/0474	018 "DIA CIRC CONCR
	LEN=0026 INSTALLED UNKN
	024 "DIA CIRC CONCR
	LEN=0030 INSTALLED UNKN
0040/0420	018 "DIA CIRC CONCR
0040/0182	LEN=0030 INSTALLED UNKN
0040/0161	024 "DIA CIRC METAL
	LEN=0020 INSTALLED UNKN
0040/0141	BMSSEN 46/2032/0040/0141
0040/0124	2 0 46114 0 00 0080+99
0040/0114	BRANCH WISSAHICKON CREE
008861 FT	BMSBG 46/2032/0040/0141
	036 "DIA CIRC CONCR
	LEN=0040 INSTALLED UNKN
	024 "DIA CIRC METAL
	LEN=0034 INSTALLED UNKN
	2 0 46114 0 00 0080+99
	BERGAN RD
0040/0000	(TWP)
0030/1850	LENGTH(AH 1103 BK 2176)
0030/1351	018 "DIA CIRC METAL
0030/1330	LEN=0042 INSTALLED UNKN
0030/1308	018 "DIA CIRC CONCR
0030/1297	LEN=0040 INSTALLED UNKN
	024 "DIA CIRC CONCR
	LEN=0041 INSTALLED UNKN
	FROM 8027/0010 SH
	(CONN)
	018 "DIA CIRC CONCR
	LEN=0030 INSTALLED UNKN
	RAMP H RD
	(SR8027 SEG 0750/0000)
	RAMP F RD
	(SR8027 SEG 0010/0784)
0030/1189	PA 309 BY-PASS (NB
0030/1100	OP ID 46/0309/0110/0742
0030/0999	018 "DIA CIRC METAL
	LEN=0042 INSTALLED UNKN
	RAMP G RD
	(SR8027 SEG 0500/0726)
	RAMP E RD
	(SR8027 SEG 0250/0000)
0030/0993	TO 8027/0250 SH
0030/0910	(CONN)

EXTRACT DATE: 12/28/2024 ROADWAY MANAGEMENT SYSTEM PAGE NUMBER: 533
PRINT DATE: 12/30/2024 SLD COUNTY/SR - ANNUAL PRINT COUNTY: MONTGOMERY

DIR: B TOTAL LEN: 1.887 MI. DIST: 06-4 SR: 2032
LEFT MUN: SPRINGFIELD T RIGHT MUN: SPRINGFIELD T

SPRINGFIELD WY (PRDR)	0030/0748	==	0030/0786	018 "DIA CIRC CONCR LEN=0035 INSTALLED UNKN
	006685 FT	==	0030/0206	018 "DIA CIRC METAL LEN=0036 INSTALLED UNKN
		==	006685 FT	2 0 46114 0 00 0073+13 HAWTHORN LN (TWP)
FRASER RD (TWP)	0020/2926	==	5 0030/0000	LENGTH(AH 2176 BK 3056)
		==	0020/2720	018 "DIA CIRC METAL LEN=0036 INSTALLED UNKN
		==	0020/2352	024 "DIA CIRC METAL LEN=0046 INSTALLED UNKN
		==	0020/2343	CHELTENHAM AV (SR2035 SEG 0050/1552)
		==	0020/2318	018 "DIA CIRC METAL LEN=0036 INSTALLED UNKN
		==	0020/2078	018 "DIA CIRC CONCR LEN=0138 INSTALLED UNKN
		==	0020/1890	024 "DIA CIRC CONCR LEN=0060 INSTALLED UNKN
		==	0020/1870	036 "DIA CIRC CONCR LEN=0065 INSTALLED UNKN
		==	0020/1600	018 "DIA CIRC METAL LEN=0036 INSTALLED UNKN
		==	0020/1318	018 "DIA CIRC METAL LEN=0036 INSTALLED UNKN
HARSTON LN (TWP)	0020/1168	==	0020/1025	018 "DIA CIRC CONCR LEN=0055 INSTALLED UNKN
		==	0020/1012	018 "DIA CIRC METAL LEN=0042 INSTALLED UNKN
PRESTON RD (TWP)	0020/0789	==	0020/0620	036"H 24"W ELLIP METAL LEN=0045 INSTALLED UNKN
		==	0020/0402	018 "DIA CIRC METAL LEN=0036 INSTALLED UNKN
SWADE RD (TWP)	0020/0149	==	003629 FT	2 0 46114 0 00 0036+24 STOTESBURY AV (TWP)
	003629 FT	==	5 0020/0000	LENGTH(AH 3056 BK 3629)

EXTRACT DATE: 12/28/2024 ROADWAY MANAGEMENT SYSTEM PAGE NUMBER: 532
PRINT DATE: 12/30/2024 SLD COUNTY/SR - ANNUAL PRINT COUNTY: MONTGOMERY

DIR: B TOTAL LEN: 1.887 MI. DIST: 06-4 SR: 2032
LEFT MUN: SPRINGFIELD T RIGHT MUN: SPRINGFIELD T

SKYLINE DR
(TWP)

0010/2228

BELLS MILL RD
(TWP)

0010/0930

BETHLEHEM PK
(SR2018 SEG 0011/0000)
(SR2018 SEG 0010/0000)

0010/0000

0010/3550	018 "DIA CIRC METAL LEN=0034 INSTALLED UNKN
0010/3348	018 "DIA CIRC METAL LEN=0030 INSTALLED UNKN
0010/3340	CROMWELL RD (TWP)
0010/2814	018 "DIA CIRC METAL LEN=0036 INSTALLED UNKN
0010/2782	FARRELL RD (TWP)
0010/2352	024 "DIA CIRC METAL LEN=0046 INSTALLED UNKN
0010/2046	018 "DIA CIRC METAL LEN=0036 INSTALLED UNKN
0010/1928	CARLISLE RD (TWP)
0010/1614	024 "DIA CIRC METAL LEN=0036 INSTALLED UNKN
0010/1478	MONTGOMERY AV (TWP)
0010/1290	018 "DIA CIRC METAL LEN=0035 INSTALLED UNKN
0010/1246	BRANCH WISSAHICKON CREE STRUCTURE LENGTH 20 FT BMSID 46/2032/0010/1246
0010/0944	018 "DIA CIRC METAL LEN=0036 INSTALLED UNKN
0010/0903	BIDDLE WOODS RD (PRDR)
0010/0582	018 "DIA CIRC CONCR LEN=0036 INSTALLED UNKN
0010/0360	018 "DIA CIRC CONCR LEN=0036 INSTALLED UNKN
0010/0152	FROM 4002/0011 SH (CONN)
000000 FT	2 0 46114 0 00 0000+00
	NC PA PER MILL RD
	STENTON AV
	(SR4002 SEG 0011/0000)
	(SR4002 SEG 0010/0000)
INTER-BK	STENTON AV
	(SR3003 SEG 0010/0000)
0010/0000	MFC BEGIN = C
	LENGTH(AH 3629 BK 0000)

EXTRACT DATE: 12/28/2024 ROADWAY MANAGEMENT SYSTEM PAGE NUMBER: 531
PRINT DATE: 12/30/2024 SLD COUNTY/SR - ANNUAL PRINT COUNTY: MONTGOMERY

DIR: E TOTAL LEN: .372 MI. DIST: 06-4 SR: 2031
LEFT MUN: MONTGOMERY T RIGHT MUN: MONTGOMERY T

BETHLEHEM PK 001940 FT
(SR0309 SEG 0301/1562)
(SR0309 SEG 0300/1550)

036 "DIA CIRC CONCR 0011/1940
LEN=0024 INSTALLED UNKN 0011/1550

SHOPPING CENTER DR 0011/1330
(PRDR)

036 "DIA CIRC CONCR 0011/1300
LEN=0024 INSTALLED UNKN 0011/1300
BMSID 46/2031/0010/0970 0011/0969
0 0 00000 0 00 0000+00

BRANCH OF NESHANIMY CR. 0011/0950
BMSBG 46/2031/0010/0970
WITCHWOOD DR
(TWP)

036 "DIA CIRC CONCR 0011/0912
LEN=0024 INSTALLED UNKN 0011/0870

PRIVATE DR 0011/0638
(PRDR)

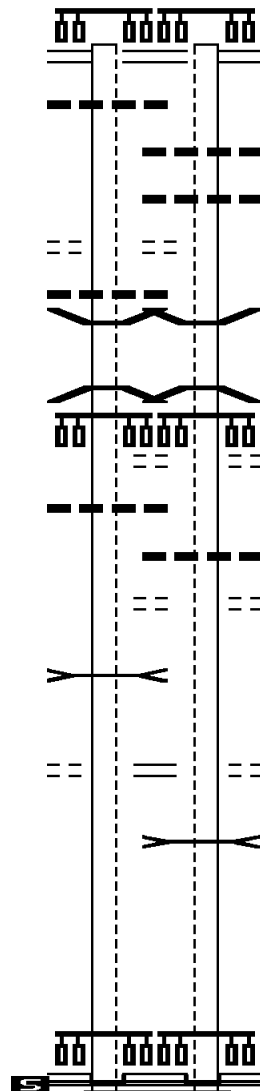
BRANCH OF NESHANIMY CR. 0011/0350
STRUCTURE LENGTH 19 FT
BMSID 46/2031/0010/0320

SHOPPING CENTER DR
(PRDR)
PRIVATE DR 0011/0304
(PRDR)

0 0 00000 0 00 0000+00 000000 FT
NC KNAPP RD

US 202 PY
(SR0202 SEG 0334/0000)
(SR0202 SEG 0335/0000)

KNAPP RD INTER-BK
(T390)
MFC BEGIN = E
LENGTH(AH 1940 BK 0000) 0011/0000



001963 FT BETHLEHEM PK
(SR0309 SEG 0300/1550)
(SR0309 SEG 0301/1562)

0010/1963
036 "DIA CIRC CONCR 0010/1550
LEN=0024 INSTALLED UNKN
036 "DIA CIRC CONCR 0010/1400
LEN=0024 INSTALLED UNKN
SHOPPING CENTER DR 0010/1384
(PRDR)

0010/0989 BMSID 46/2031/0010/0970
0 0 00000 0 00 0000+00
BRANCH OF NESHANIMY CR. 0010/0970
BMSBG 46/2031/0010/0970
WITCHWOOD DR
(TWP)

0010/0964
036 "DIA CIRC CONCR 0010/0870
LEN=0024 INSTALLED UNKN
PRIVATE DR 0010/0675
(PRDR)

SHOPPING CENTER DR
(PRDR)
PRIVATE DR
(PRDR)
BRANCH OF NESHANIMY CR. 0010/0327
STRUCTURE LENGTH 19 FT
BMSID 46/2031/0010/0320

0010/0320 000000 FT
NC KNAPP RD

US 202 PY
(SR0202 SEG 0334/0000)
(SR0202 SEG 0335/0000)

INTER-BK KNAPP RD
(T390)
MFC BEGIN = E
LENGTH(AH 1963 BK 0000) 0010/0000

DIR: B TOTAL LEN: .635 MI. DIST: 06-4 SR: 2030
LEFT MUN: WHITEMARSH T RIGHT MUN: ABINGTON T

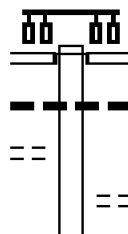
INTER-BK	VALLEY GREEN RD (T645)
0020/0000	LENGTH (AH 3354 BK 2110)
000000 FT	
7010/0000	LENGTH (AH 2110 BK 0000)

EXTRACT DATE: 12/28/2024 ROADWAY MANAGEMENT SYSTEM PAGE NUMBER: 529
PRINT DATE: 12/30/2024 SLD COUNTY/SR - ANNUAL PRINT COUNTY: MONTGOMERY
DIR: B TOTAL LEN: 1.585 MI. DIST: 06-4 SR: 2029
LEFT MUN: ABINGTON T RIGHT MUN: ABINGTON T

OSBOURNE AV
(TWP)

008364 FT

0040/2406



008370 FT
INTER-AHD

OLD WELSH RD
(TWP)
FITZWATERTOWN RD
(SR2038 SEG 0060/0000)

0040/3050

0040/2989

018 "DIA CIRC CONCR
LEN=0055 INSTALLED 1980

0040/2109

FLEMING AV
(TWP)
018 "DIA CIRC CONCR

EXTRACT DATE: 12/28/2024 ROADWAY MANAGEMENT SYSTEM PAGE NUMBER: 528
PRINT DATE: 12/30/2024 SLD COUNTY/SR - ANNUAL PRINT COUNTY: MONTGOMERY

DIR: B TOTAL LEN: 1.585 MI. DIST: 06-4 SR: 2029
LEFT MUN: ABINGTON T RIGHT MUN: ABINGTON T

COOLIDGE AV
(TWP)

0040/1491

CUMMINGS AV
(TWP)

0040/0880

005314 FT

RESERVOIR AV
(TWP)

0031/1199

HIGH AV
(TWP)
PARK AV
(TWP)

0031/0920

0031/0618

ARNOLD AV
(TWP)

0031/0307

LC TO EASTON RD
(CONN)

0 0 00000 0 00 0000+00
EASTON RD
(TWP)

0031/0118
003918 FT

0040/1819 LEN=0055 INSTALLED UNKN
LUKENS AV
0040/1810 (TWP)
0040/1375 COOLIDGE AV
(TWP)
0040/0936 LC FROM WILLOW GROVE PA
(CONN)
0040/0880 WILLOW GROVE PARK
(PRDR)
0040/0783 LC TO WILLOW GROVE PARK
(CONN)
018 "DIA CAST IRON
0040/0594 LEN=0033 INSTALLED 1980
024 "DIA CIRC METAL
0040/0189 LEN=0040 INSTALLED 1980
005320 FT 2 0 46098 0 00 0032+61
MFC BEGIN = D
0040/0000 LENGTH(AH 3050 BK 1402)
0030/1264 LC FROM WILLOW GROVE PA
(CONN)
RESERVOIR AV
(TWP)
WILLOW GROVE PARK
(PRDR)
0030/1199 LC TO WILLOW GROVE PARK
(CONN)
0030/1105 HIGH AV
0030/0922 (TWP)
PARK AV
(TWP)
0030/0616 024 "DIA CIRC CONCR
0030/0550 LEN=0050 INSTALLED 1980
ARNOLD AV
(TWP)
0030/0305
003918 FT 2 0 46098 0 00 0044+64
EASTON RD
(TWP)

EXTRACT DATE: 12/28/2024 ROADWAY MANAGEMENT SYSTEM PAGE NUMBER: 527
PRINT DATE: 12/30/2024 SLD COUNTY/SR - ANNUAL PRINT COUNTY: MONTGOMERY

DIR: B TOTAL LEN: 1.585 MI. DIST: 06-4 SR: 2029
LEFT MUN: ABINGTON T RIGHT MUN: ABINGTON T

MFC BEGIN = D LENGTH(AH 1396 BK 1935) 0031/0000	5		5	0030/0000	MFC BEGIN = D LENGTH(AH 1402 BK 1935) 024 " DIA CIRC METAL LEN=0060 INSTALLED 1980
SUMMIT AV (TWP)	0020/1626	==		0020/1905	
PROSPECT AV (TWP)	0020/1084	==		0020/1317	FAIRVIEW AV (TWP)
		==		0020/0875	BMS EN 46/2029/0020/0808 0 0 00000 0 00 0000+00 SOUTHEASTERN PA TRAN RR
		==		0020/0808	BMSBG 46/2029/0020/0808 ROCKWELL RD (TWP)
LC FROM ROCKWELL RD (CONN) FERNDAL AV (TWP)	0020/0581 0020/0332	==		0020/0669	
	001983 FT	==		0020/0085	018 " DIA CIRC CONCR LEN=0055 INSTALLED 1980 2 0 46098 0 00 0063+94 OLD YORK RD (SR0611 SEG 0141/0000) (SR0611 SEG 0140/0000)
		==		5 0020/0000	LENGTH(AH 1935 BK 1983) LYCOMING AV (TWP)
		==		0010/1702	ALLEN LN (TWP)
RUBICAM AV (TWP)	0010/1167	==		0010/1354	
		==		0010/0866	CLEVELAND AV (TWP)
WEBSTER AV (TWP)	0010/0593 000000 FT	==		0010/0843	024 " DIA CIRC CONCR LEN=0004 INSTALLED 1980
		==		000000 FT	2 0 46098 0 00 0083+77 D WELSH RD EDGE HILL RD (SR0063 SEG 0562/0000)
EDGE HILL RD (SR2034 SEG 0100/1685)	0010/0000	==		INTER-BK	OLD WELSH RD (SR0063 SEG 0562/0000) MFC BEGIN = D
		==		5 0010/0000	LENGTH(AH 1983 BK 0000)

EXTRACT DATE: 12/28/2024 ROADWAY MANAGEMENT SYSTEM PAGE NUMBER: 526
PRINT DATE: 12/30/2024 SLD COUNTY/SR - ANNUAL PRINT COUNTY: MONTGOMERY

DIR: B TOTAL LEN: 3.227 MI. DIST: 06-4 SR: 2028
LEFT MUN: UPPER DUBLIN T RIGHT MUN: UPPER DUBLIN T

	017039 FT		017039 FT	LIMEKILN PK
			0050/3548	(SR0152 SEG 0090/0490)
JENNIFER DR			0050/2824	018 " DIA CIRC CONCR
(TWP)	0050/2781	==	0050/2781	LEN=0035 INSTALLED UNKN
			0050/2332	ORIOLE LN
			0050/2228	(TWP)
			0050/1886	018 " DIA CIRC CONCR
			0050/1607	LEN=0057 INSTALLED UNKN
APPLEWOOD DR	0050/1502	==		030 " DIA CIRC CONCR
(TWP)				LEN=0057 INSTALLED UNKN
				015 " DIA CIRC CONCR
				LEN=0060 INSTALLED UNKN
				024 " H 18 " W ELLIP METAL
				LEN=0100 INSTALLED UNKN
			0050/0686	BLUEBIRD LN
				(TWP)
	013491 FT		013491 FT	2 0 46113 0 00 0134+59
				COUNTRY CLUB RD

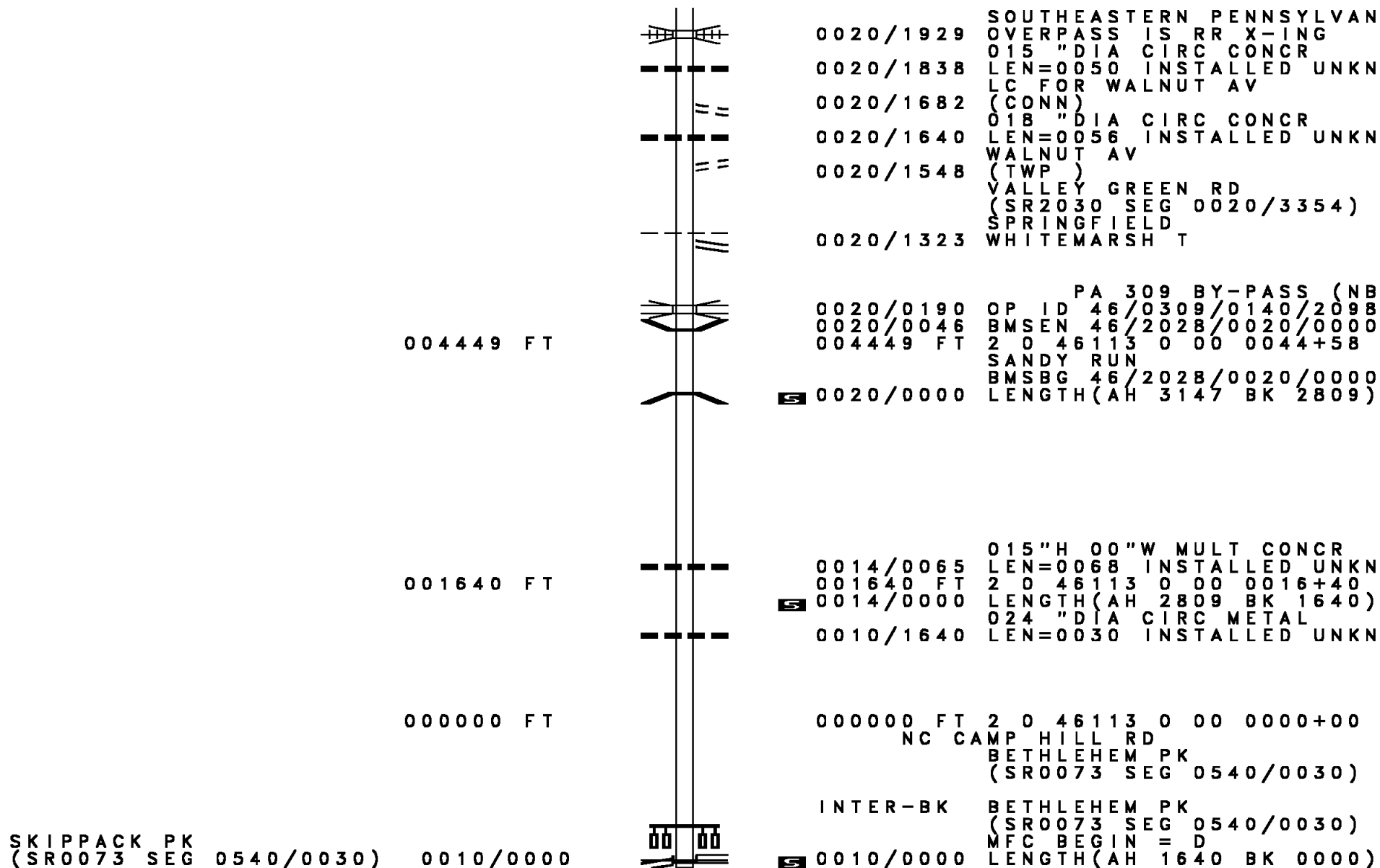
EXTRACT DATE: 12/28/2024 ROADWAY MANAGEMENT SYSTEM PAGE NUMBER: 525
PRINT DATE: 12/30/2024 SLD COUNTY/SR - ANNUAL PRINT COUNTY: MONTGOMERY

DIR: B TOTAL LEN: 3.227 MI. DIST: 06-4 SR: 2028
LEFT MUN: UPPER DUBLIN T RIGHT MUN: UPPER DUBLIN T

CRESTVIEW DR (TWP)	0040/3164	==	==	5 0050/0000	(PRDR) LENGTH(AH 3548 BK 3582)
			==	0040/2979	COUNTRY CLUB RD (PRDR)
			==	0040/0714	CARAS CT (TWP)
CAMP HILL RD (TWP)	0030/0973	==	==	009909 FT	2 0 46113 0 00 0098+85 FLICK DR (TWP)
			==	5 0040/0000	LENGTH(AH 3582 BK 2313)
			==	0030/0221	UPPER DUBLIN SPRINGFIELD T FROM 2027/0050 SH
GAY WY (TWP)	0030/0280	==	==	0030/0150	(CONN)
			==	007596 FT	2 0 46113 0 00 0075+48 PENNSYLVANIA AV (SR2027 SEG 0060/0000)
			==	5 0030/0000	LENGTH(AH 2313 BK 3147) 018 "DIA CIRC CONCR LEN=0050 INSTALLED UNKN
PENNSYLVANIA AV (SR2027 SEG 0060/0000)	0030/0000	==	==	0020/2995	018 "DIA CIRC CONCR LEN=0050 INSTALLED UNKN
			==	0020/2799	018 "DIA CIRC CONCR LEN=0030 INSTALLED UNKN
			==	0020/2429	FAIRWOLD LN (TWP)
FROM 2027/0060 SH (CONN)	0020/2984	==	==	0020/2384	018 "DIA CIRC CONCR LEN=0030 INSTALLED UNKN
			==	0020/2158	018 "DIA CIRC CONCR LEN=0030 INSTALLED UNKN
			==	0020/2008	018 "DIA CIRC CONCR LEN=0030 INSTALLED UNKN

EXTRACT DATE: 12/28/2024 ROADWAY MANAGEMENT SYSTEM PAGE NUMBER: 524
PRINT DATE: 12/30/2024 SLD COUNTY/SR - ANNUAL PRINT COUNTY: MONTGOMERY

DIR: B TOTAL LEN: 3.227 MI. DIST: 06-4 SR: 2028
LEFT MUN: SPRINGFIELD T RIGHT MUN: SPRINGFIELD T



SKIPPACK PK
(SR0073 SEG 0540/0030) 0010/0000

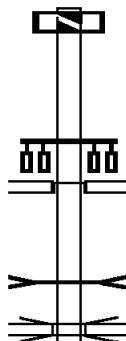
EXTRACT DATE: 12/28/2024 ROADWAY MANAGEMENT SYSTEM PAGE NUMBER: 523
PRINT DATE: 12/30/2024 SLD COUNTY/SR - ANNUAL PRINT COUNTY: MONTGOMERY

DIR: B TOTAL LEN: 3.583 MI. DIST: 06-4 SR: 2027
LEFT MUN: WHITEMARSH T RIGHT MUN: WHITEMARSH T

018916 FT

PENNSYLVANIA AV
(SR2037 SEG 0013/0000)
(SR2037 SEG 0012/0000)

0064/1947



018916 FT
7066/0000
INTER-AHD

LTH AH 000100 BK 001947
RAMP R RD
(SR8031 SEG 0520/1286)
RAMP TO PA TURNPIKE
(SR8031 SEG 0270/0000)
RAMP FROM PA TURNPIKE
(SR8031 SEG 0770/1483)

0064/1947

PINE RUN
STRUCTURE LENGTH 56 FT
BMSID 46/0309/0150/1383
I-276
0064/1050 OP ID 46/7276/9903/3805

EXTRACT DATE: 12/28/2024 ROADWAY MANAGEMENT SYSTEM PAGE NUMBER: 522
PRINT DATE: 12/30/2024 SLD COUNTY/SR - ANNUAL PRINT COUNTY: MONTGOMERY

DIR: B TOTAL LEN: 3.583 MI.
LEFT MUN: WHITEMARSH T

DIST: 06-4 SR: 2027
RIGHT MUN: WHITEMARSH T

016969 FT

TO 2028/0020 SH
(CONN)

0060/0175

1 1 03961 0 00 0142+87 014531 FT
CAMP HILL RD
(SR2028 SEG 0030/0000) 0060/0000

1 1 03961 0 00 0128+21 013002 FT
ORELAND MILL RD
(TWP) 0050/0000
LC FROM ORELAND MILL RD
(CONN) 0040/3200

0064/0847	018 "DIA CIRC CONCR LEN=0003 INSTALLED UNKN
0064/0683	CONSOLIDATED RAIL CORPO OVERPASS IS RR X-ING
0064/0651	018 "DIA CIRC CONCR LEN=0006 INSTALLED UNKN
0064/0196	018 "DIA CIRC CONCR LEN=0001 INSTALLED UNKN
016969 FT	1 1 03961 0 00 0163+23 PA 309 EXPRESSWAY
0064/0000	OP ID 46/0309/0150/0000 LENGTH(AH 1947 BK 2438)
0060/1950	012 "DIA CIRC CONCR LEN=0006 INSTALLED UNKN
0060/1147	WHITEMARSH SPRINGFIELD T
0060/0614	018 "DIA CIRC CONCR LEN=0330 INSTALLED UNKN
014531 FT	CAMP HILL RD (SR2028 SEG 0030/0000)
0060/0000	LENGTH(AH 2438 BK 1529) TO 2028/0030 SH
0050/1374	(CONN) EMLEN WY
0050/0930	(PRDR)
0050/0614	BMSSEN 46/2027/0050/0604 1 1 03961 0 00 0134+32
0050/0604	MILL RACE BMSBG 46/2027/0050/0604
0050/0510	036"H 24"W CON BOX CUL LEN=0031 INSTALLED UNKN
0050/0275	BMSSEN 46/2027/0050/0209 1 1 03961 0 00 0130+30
0050/0209	P3 SANDY RUN
013002 FT	BMSBG 46/2027/0050/0209
0050/0000	LENGTH(AH 1529 BK 3253)
0040/3200	036 "DIA CIRC CONCR LEN=0040 INSTALLED UNKN

DIST: 06-4 SR: 2027
RIGHT MUN: SPRINGFIELD T

EXTRACT DATE: 12/28/2024 ROADWAY MANAGEMENT SYSTEM PAGE NUMBER: 520
PRINT DATE: 12/30/2024 SLD COUNTY/SR - ANNUAL PRINT COUNTY: MONTGOMERY

DIR: B TOTAL LEN: 3.583 MI. DIST: 06-4 SR: 2027
LEFT MUN: UPPER DUBLIN T RIGHT MUN: UPPER DUBLIN T

	0030/1521	LEN=0057	INSTALLED UNKN
		JACKSON AV	
	==	(TWP)	
	0030/1263	GIRARD AV	
	==	(TWP)	
	0030/0986	018 "DIA CIRC CONCR	
	0030/0814	LEN=0030	INSTALLED UNKN
		LOGAN AV	
	==	(TWP)	
	0030/0712	LINDEN AV	
	==	(TWP)	
	0030/0437	1 1 03961 0 00 0062+34	
006417 FT	006417 FT	NC PE	NNSYLVANIA AV
			CHELSEA AV
		(TWP)	
		UPPER DUBLIN	
		ABINGTON T	
	5 0030/0000	LENGTH(AH 3332 BK 2613)	
		018 "DIA CIRC METAL	
	0020/2484	LEN=0041	INSTALLED UNKN
		RUSCOMBE AV	
	==	(TWP)	
	0020/2354	018 "DIA CIRC CONCR	
	0020/2220	LEN=0088	INSTALLED UNKN
		NORTH HILLS AV	
	0020/2122	(TWP)	
		018 "DIA CIRC METAL	
	0020/2050	LEN=0053	INSTALLED UNKN
		018 "DIA CIRC METAL	
	0020/1948	LEN=0039	INSTALLED UNKN
STATION AV			
(TWP)			
	0020/1890		
	==		
		TENNIS AV	
	==	(TWP)	
	0020/1777	024 "DIA CIRC CONCR	
	0020/1765	LEN=0051	INSTALLED UNKN
		018 "DIA CIRC CONCR	
	0020/1495	LEN=0045	INSTALLED UNKN
		CENTRAL AV	
	==	(TWP)	
	0020/1427	CRICKET AV	
	==	(TWP)	
	0020/1061	MAPLE AV	
	==	(TWP)	
	0020/0621		
003804 FT	003804 FT	1 1 03961 0 00 0035+87	
		LIMEKILN PK	
		(SR0152 SEG 0060/0520)	
	INTER-BK	LIMEKILN PK	

DIST: 06-4 SR: 2027
RIGHT MUN: ABINGTON T

EXTRACT DATE: 12/28/2024 ROADWAY MANAGEMENT SYSTEM PAGE NUMBER: 518
 PRINT DATE: 12/30/2024 SLD COUNTY/SR - ANNUAL PRINT COUNTY: MONTGOMERY
 DIR: N TOTAL LEN: 3.112 MI. DIST: 06-4 SR: 2026
 LEFT MUN: HORSHAM T RIGHT MUN: HORSHAM T

016431 FT



016431 FT COUNTY LINE RD
 (SR2038 SEG 0200/1540)
 (SR2038 SEG 0201/1537)
 0060/2078
 0060/1904 024 " DIA CIR PLASTIC
 LEN=0032 INSTALLED UNKN
 EDWARD RD
 (TWP)
 BELMAR RD
 0060/1549 (TWP)

EXTRACT DATE: 12/28/2024 ROADWAY MANAGEMENT SYSTEM PAGE NUMBER: 517
PRINT DATE: 12/30/2024 SLD COUNTY/SR - ANNUAL PRINT COUNTY: MONTGOMERY

DIR: N TOTAL LEN: 3.112 MI. DIST: 06-4 SR: 2026
LEFT MUN: HORSHAM T RIGHT MUN: HORSHAM T

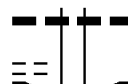
		==	0060/1305	JAMES RD (TWP)
		==	0060/0663	NORWYN RD (TWP)
014353 FT			014353 FT	2 0 46214 0 00 0143+22 HOME RD (T470)
		==	5 0060/0000	LENGTH(AH 2078 BK 2195) HORSHAM
		--	0050/2167	UPPER MORELAND T BRIGHT RD
		==	0050/1775	(TWP)
		==	0050/1590	015 "DIA CIRC CONCR LEN=0030 INSTALLED UNKN
		==	0050/1504	BMSBN 46/2026/0050/1458 2 0 46214 0 00 0135+86 BRANCH PENNYPAK CREEK
CRESTVIEW RD (T116)		==	0050/1458	BMSBG 46/2026/0050/1458 MONUMENT AV
	0050/1065	==	0050/1065	(TWP)
		==	0050/0735	MALLARD RD (TWP)
		==	0050/0368	ROBIN RD (TWP)
				MORELAND AV (T122)
2 0 46214 0 00 0121+39 012158 FT			012158 FT	UPPER MORELAND HORSHAM T
MORELAND AV (T122)		==	5 0050/0000	LENGTH(AH 2195 BK 3172)
		--	0040/2366	018 "DIA CIRC CONCR LEN=0042 INSTALLED UNKN
ALLISON RD (TWP)		==		
	0040/1943	--	0040/1890	036 "DIA CIRC CONCR LEN=0100 INSTALLED UNKN
		==	0040/1885	VILLAGE DR (TWP)
BRIARWOOD RD (TWP)		==		
	0040/1640	--	0040/1583	HORSHAM UPPER MORELAND T
		--	0040/1246	018 "DIA CIRC CONCR LEN=0044 INSTALLED UNKN
UPLAND AV (T141)		==		
	0040/1213			018 "DIA CIRC CONCR

EXTRACT DATE: 12/28/2024 ROADWAY MANAGEMENT SYSTEM PAGE NUMBER: 516
PRINT DATE: 12/30/2024 SLD COUNTY/SR - ANNUAL PRINT COUNTY: MONTGOMERY

DIR: N TOTAL LEN: 3.112 MI. DIST: 06-4 SR: 2026
LEFT MUN: UPPER MORELAND T RIGHT MUN: UPPER MORELAND T

WOODLAWN AV
(T133)

0040/0685



0040/0730 LEN=0044 INSTALLED UNKN

0040/0604 BMS EN 46/2026/0040/0561
2 0 46214 0 00 0095+10

0040/0561 BMSBG 46/2026/0040/0561
024 "DIA CIRC CONCR

0040/0516 LEN=0044 INSTALLED UNKN

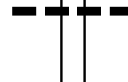
018 "DIA CIRC METAL

0040/0250 LEN=0044 INSTALLED UNKN

018 "DIA CAST IRON

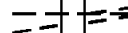
0040/0050 LEN=0010 INSTALLED UNKN
008986 FT 2 0 46214 0 00 0089+54

008986 FT



HORSHAM RD
(TWP)

0040/0000



0040/0000 LENGTH(AH 3172 BK 2137)

FAIR OAKS AV
(T139)

0030/0973



0030/1473 LYNNE AV
(TWP)

2 0 46214 0 00 0068+35 006849 FT

EASTON RD
(SR0611 SEG 0191/1214)
(SR0611 SEG 0190/1236)
NEW RD
(T422)

0030/0000



0030/0000 LENGTH(AH 2137 BK 3228)

GIBRALTAR RD
(T421)

0020/2476



0020/2936 LEN=0032 INSTALLED UNKN

0020/2476

0020/2011 KEEBLER CT
(TWP)

0020/1667 VESER LN
(TWP)

0020/1350 018 "DIA CIRC CONCR
LEN=0060 INSTALLED UNKN

CARRELL LN

0020/1192 (TWP)



EXTRACT DATE: 12/28/2024 ROADWAY MANAGEMENT SYSTEM PAGE NUMBER: 515
PRINT DATE: 12/30/2024 SLD COUNTY/SR - ANNUAL PRINT COUNTY: MONTGOMERY

DIR: N TOTAL LEN: 3.112 MI. DIST: 06-4 SR: 2026
LEFT MUN: HORSHAM T RIGHT MUN: HORSHAM T

WITMER RD
(T405)

003621 FT

0014/2166

001362 FT

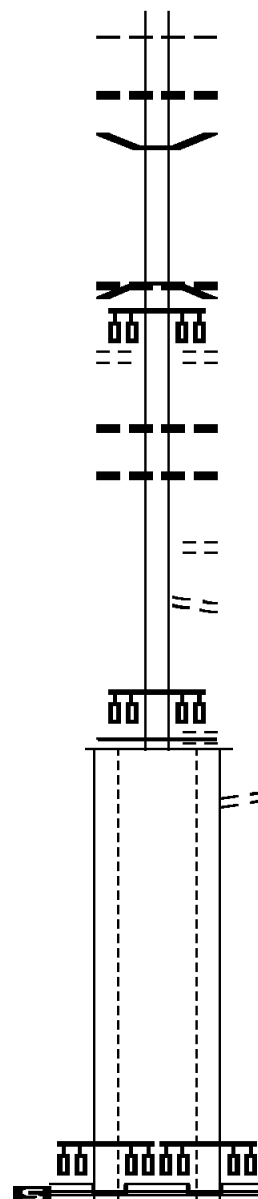
0 0 00000 0 00 0000+00 000000 FT
NC BLAIR MILL RD

WELSH RD
(SR0063 SEG 0492/0000)
(SR0063 SEG 0493/0000)

WELSH RD
(SR0063 SEG 0492/0000)
(SR0063 SEG 0493/0000)

PRUDENTIAL COMPLEX INTER-BK

(PRDR)
MFC BEGIN = C
LENGTH(AH 1362 BK 0000) 0011/0000



0020/0868

0020/0640

0020/0018

003621 FT

0020/0000

0014/2166

0014/1536

0014/1284

0014/0542

0014/0078

001362 FT

0014/0000

0010/1272

000000 FT

0010/0000

HORSHAM
UPPER MORELAND T
024 "DIA CIRC CONCR
LEN=0070 INSTALLED UNKN

BMS EN 46/2026/0020/0000
2 0 46214 0 00 0036+10

018 "DIA CIRC CONCR
LEN=0063 INSTALLED UNKN

PENNYPACK BR
BMSBG 46/2026/0020/0000
LENGTH(AH 3228 BK 2259)

COMMERCE AV
(TWP)

018 "DIA CAST IRON
LEN=0020 INSTALLED UNKN

024 "DIA CIRC CONCR
LEN=0020 INSTALLED UNKN

EXECUTIVE MEWS RD
(PRDR)

LC FROM WALMART PL
(CONN)

0 0 00000 0 00 0000+00
WALMART PL
(PRDR)

MFC BEGIN = C
LENGTH(AH 2259 BK 1362)

LC TO WALMART PL
(CONN)

000000 FT 2 0 46214 0 00 0000+00
NC BLAIR MILL RD

WELSH RD
(SR0063 SEG 0492/0000)
(SR0063 SEG 0493/0000)

WELSH RD
(SR0063 SEG 0492/0000)
(SR0063 SEG 0493/0000)

PRUDENTIAL COMPLEX INTER-BK

(PRDR)
MFC BEGIN = C
LENGTH(AH 1362 BK 0000)

EXTRACT DATE: 12/28/2024 ROADWAY MANAGEMENT SYSTEM PAGE NUMBER: 514
PRINT DATE: 12/30/2024 SLD COUNTY/SR - ANNUAL PRINT COUNTY: MONTGOMERY

DIR: B TOTAL LEN: 4.042 MI. DIST: 06-4 SR: 2025
LEFT MUN: CHELTENHAM T RIGHT MUN: CHELTENHAM T

021343 FT

021343 FT
INTER-AHD

CENTRAL AV
(TWP)
COTTMAN AV
(SR0073 SEG 0710/0553)

0080/2932 JEFFERSON AV
(TWP)

0080/2585 BEECHER AV
(TWP)

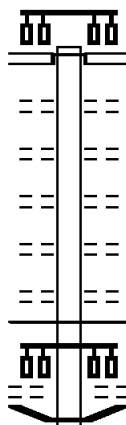
0080/2233 FRANKLIN AV
(TWP)

0080/1882 MYRTLE AV
(TWP)

0080/1528 LAUREL AV
(TWP)

0080/1091 MFC BEGIN = D
0080/0551 OLD SOLDIERS RD
(TWP)

0080/0509
0080/0457 BMS EN 46/2025/0080/0412



TOOKANY CREEK PY
(TWP)

0080/0509

DIST: 06-4 SR: 2025
RIGHT MUN: CHELTENHAM T

EXTRACT DATE: 12/28/2024 ROADWAY MANAGEMENT SYSTEM PAGE NUMBER: 512
PRINT DATE: 12/30/2024 SLD COUNTY/SR - ANNUAL PRINT COUNTY: MONTGOMERY

DIR: B TOTAL LEN: 4.042 MI. DIST: 06-4 SR: 2025
LEFT MUN: CHELTENHAM T RIGHT MUN: CHELTENHAM T

2 0 46121 0 00 0137+21 013731 FT
MILES CT
(PRDR) 0060/0000

MULBERRY LN
(TWP) 0050/0216

011530 FT

NEW SECOND ST
(SR2060 SEG 0020/0872) 0050/0000
FROM 2060/0020 SH
(CONN) 0040/3519

ASHMEAD RD
(TWP)
FRONT ST
(TWP)
0060/1354
0060/1346 MFC BEGIN = E
018 "DIA CIRC CONCR
LEN=0052 INSTALLED 1978
018 "DIA CIRC CONCR
LEN=0050 INSTALLED 1978
018 "DIA CIRC CONCR
LEN=0056 INSTALLED 1978
018 "DIA CIRC CONCR
LEN=0056 INSTALLED 1978
0060/0335
013731 FT OAK LANE RD
(SR2062 SEG 0020/2277)
0060/0000 LENGTH(AH 2425 BK 2201)
018 "DIA CIRC CONCR
LEN=0055 INSTALLED 1978
0050/1882
GAYL RD
(TWP)
018 "DIA CIRC CONCR
LEN=0062 INSTALLED UNKN
015 "DIA CIRC CONCR
LEN=0045 INSTALLED 1978
018 "DIA CIRC CONCR
LEN=0055 INSTALLED 1978
018 "DIA CIRC CONCR
LEN=0056 INSTALLED 1978
HAINES RD
(TWP)
0050/0427
0050/0322 BMS EN 46/2025/0050/0304
2 0 46121 0 00 0117+58
MILL RUN
0050/0304 BMSBG 46/2025/0050/0304
FROM 2060/0020 SH
(CONN)
2 0 46121 0 00 0115+16
NEW SECOND ST
(SR2060 SEG 0020/0872)
NC ASHBOURNE AV
MFC BEGIN = D
0050/0000 LENGTH(AH 2201 BK 3642)
UNKNOWN RD
(TWP)
0040/3433

EXTRACT DATE: 12/28/2024 ROADWAY MANAGEMENT SYSTEM PAGE NUMBER: 511
PRINT DATE: 12/30/2024 SLD COUNTY/SR - ANNUAL PRINT COUNTY: MONTGOMERY

DIR: B TOTAL LEN: 4.042 MI. DIST: 06-4 SR: 2025
LEFT MUN: CHELTENHAM T RIGHT MUN: CHELTENHAM T

BROOKVIEW PL
(PRDR)

0040/2665

MONTGOMERY AV
(TWP)

0040/0798

007888 FT

SPRING AV
(TWP)

0030/2158

PARK AV
(TWP)

0030/1152

0040/2982 WOODLAWN AV
(TWP)
018 " DIA CIRC CONCR
0040/2925 LEN=0055 INSTALLED 1980
024 " DIA CIRC CONCR
0040/2675 LEN=0047 INSTALLED 1980

0040/2492 LAFAYETTE AV
(TWP)
0040/2183 ALBRIGHT AV
(TWP)
018 " DIA CIRC CONCR
0040/2100 LEN=0042 INSTALLED 1978
MILL RD
0040/1878 (TWP)
UNION AV
0040/1430 (TWP)

NC ASHBOURNE RD

0040/0031 UNION AV
(TWP)
007888 FT 2 0 46121 0 00 0079+41
NC MONTGOMERY AV
MONTGOMERY AV
(TWP)
5 0040/0000 LENGTH (AH 3642 BK 3170)
0030/2981 BMS EN 46/2025/0030/2905
0 0 00000 0 00 0000+00
SOUTHEASTERN PA TRAN RR
0030/2905 BMSBG 46/2025/0030/2905
NC UNION AV

0030/2757 UNION AV
(TWP)
SPRING AV
(TWP)
NC MOUNTAIN AV
NC SPRING AV
CHAPEL RD
0030/2086 (TWP)
015 " DIA CIRC CONCR
0030/2055 LEN=0090 INSTALLED 1978
WEST AV
0030/1616 (TWP)

0030/0629 BMS EN 46/2025/0030/0617

DIST: 06-4 SR: 2025
RIGHT MUN: CHELTENHAM T

0010/1059

000000 FT

```

0 0 00000 0 00 0000+00
0030/0617 BRANCH TOOKANY CREEK
BMSBG 46/2025/0030/0617
015 "DIA CIRC CONCR
LEN=0048 INSTALLED 1978
0030/0550
004718 FT
INTER-BK
OLD YORK RD
(SR0611 SEG 0021/0790)
LTH AH 003170 BK 000061
0030/0000
004718 FT
7024/0000 LTH AH 000061 BK 002303
INTER-AHD OLD YORK RD
(SR0611 SEG 0020/0697)
OLD YORK RD
(SR0611 SEG 0020/0697)
0020/2303 (SR0611 SEG 0021/0726)

0020/1020 015 "DIA CIRC CONCR
LEN=0048 INSTALLED 1978
JUNIPER AV
0020/1017 (TWP )

002415 FT 2 0 46121 0 00 0024+23
PENROSE AV
(TWP )
0020/0000 LENGTH(AH 2303 BK 2415)

0010/0067 018 "DIA CIRC CONCR
LEN=0045 INSTALLED 1978
000000 FT 2 0 46121 0 00 0000+00
NC ASHBOURNE RD
WASHINGTON LN
(SR2056 SEG 0021/0000)
(SR2056 SEG 0020/0000)
MELLON RD
(TWP )
MFC BEGIN = E
0010/0000 LENGTH(AH 2415 BK 0000)

```

EXTRACT DATE: 12/28/2024 ROADWAY MANAGEMENT SYSTEM PAGE NUMBER: 509
PRINT DATE: 12/30/2024 SLD COUNTY/SR - ANNUAL PRINT COUNTY: MONTGOMERY

DIR: B TOTAL LEN: 1.564 MI. DIST: 06-4 SR: 2024
LEFT MUN: UPPER DUBLIN T RIGHT MUN: UPPER DUBLIN T

FROM 0063/0482 SH
(CONN)

SYCAMORE ST
(PRDR)

2 0 46091 0 00 0068+68

ST GEORGES RD
(TWP)

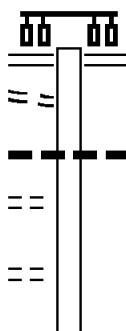
008258 FT

0040/1274

0040/0540

006858 FT

0040/0000



008258 FT WELSH RD
(SR0063 SEG 0482/1628)
(SR0063 SEG 0483/1644)

0040/1400

0040/0900 024 "DIA CIRC METAL
LEN=0030 INSTALLED UNKN

006858 FT

5 0040/0000 LENGTH(AH 1400 BK 2344)

EXTRACT DATE: 12/28/2024 ROADWAY MANAGEMENT SYSTEM PAGE NUMBER: 508
PRINT DATE: 12/30/2024 SLD COUNTY/SR - ANNUAL PRINT COUNTY: MONTGOMERY

DIR: B TOTAL LEN: 1.564 MI. DIST: 06-4 SR: 2024
LEFT MUN: UPPER DUBLIN T RIGHT MUN: UPPER DUBLIN T

TUCKERSTOWN RD
(TWP)

0030/1040 ==

004514 FT

004514 FT 2 0 46091 0 00 0045+24
NICOLE DR
(TWP)
5 0030/0000 LENGTH(AH 2344 BK 1586)

0020/0937 UNKNOWN RD
(TWP)
0020/0828 BMS EN 46/2024/0020/0810
BRIDGE POSTED (TONS)
2 0 46091 0 00 0045+24
SGL 26 COMB 35
0020/0810 SAND RUN
BMSBG 46/2024/0020/0810

AIDENN LAIR RD
(TWP)

0020/0722 ==

0020/0692 018 "DIA CIRC METAL
LEN=0038 INSTALLED UNKN
036 "DIA CIRC METAL
0020/0365 LEN=0024 INSTALLED UNKN
BEACON HILL DR
002928 FT (TWP)

2 0 46091 0 00 0029+38 002928 FT
BANTRY DR
(TWP)

0020/0000 ==

5 0020/0000 LENGTH(AH 1586 BK 2928)
024 "DIA CIRC METAL
0010/2874 LEN=0034 INSTALLED UNKN
024 "DIA CIRC METAL
0010/2396 LEN=0050 INSTALLED UNKN

WELLSLY RD
(TWP)

0010/2266 ==

KIRKS LN
(TWP)

0010/1582 ==

0010/1468 036 "DIA CIRC METAL
LEN=0036 INSTALLED 2016

2 0 46091 0 00 0000+00 000000 FT
LIMEKILN PK
(SR0152 SEG 0100/0478) 0010/0000

0010/0032 024 "DIA CIRC CONCR
LEN=0044 INSTALLED UNKN
NC DR DRESHERTOWN RD

000000 FT LIMEKILN PK
(SR0152 SEG 0100/0478)
MFC BEGIN = C
5 0010/0000 LENGTH(AH 2928 BK 0000)

EXTRACT DATE: 12/28/2024 ROADWAY MANAGEMENT SYSTEM PAGE NUMBER: 507
PRINT DATE: 12/30/2024 SLD COUNTY/SR - ANNUAL PRINT COUNTY: MONTGOMERY

DIR: B TOTAL LEN: 2.792 MI. DIST: 06-4 SR: 2023
LEFT MUN: CHELTENHAM T RIGHT MUN: CHELTENHAM T

	014741 FT		014741 FT	
WASHINGTON LN (SR2056 SEG 0020/2376) (SR2056 SEG 0021/2381)	0060/2687		INTER-AHD	CHURCH RD (SR0073 SEG 0630/0000) WASHINGTON LN (SR0073 SEG 0631/0000) (SR0073 SEG 0630/0000) 018 "DIA CIRC METAL LEN=0042 INSTALLED 1978
GREEN LN (TWP)	0060/2348		0060/2687	
			0060/2350	LABURNUM LN (TWP) LABURNUM LN (TWP) SERPENTINE LN (TWP)
SERPENTINE LN (TWP)	0060/1161		0060/1961	
			0060/1549	
	012054 FT		0060/1161	PARDEE LN (TWP) 1 0 00197 0 01 0152+27 VILLAGE: CHELTEN HILLS CHELTEN HILLS DR (TWP) LENGTH(AH 2687 BK 2190)
CHELTEN HILLS DR (TWP)	0050/2168		0060/0383	
ROCK LN (TWP)	0050/2154		012054 FT	
			0050/0000	
			0050/2168	
			0050/2154	
			0050/1946	BMS EN 46/2023/0050/1842 BRIDGE POSTED (TONS) 0 0 00000 0 00 0000+00 SGL 36 COMB 40 SOUTHEASTERN PA TRAN RR BMSBG 46/2023/0050/1842 TOOKANY CREEK STRUCTURE LENGTH 32 FT BMSID 46/2023/0050/1786 MEETINGHOUSE RD (TWP)
WALL PARK DR (TWP)	0050/0807		0050/1842	
			0050/1786	
			0050/1290	
			0050/0545	YORK RD SPUR (TWP) LC TO YORK RD SPUR (CONN)
WALL PARK DR (TWP)	0050/0187		0050/0310	
			0050/0075	BMS EN 46/2023/0050/0033 015 "DIA CIRC CONCR LEN=0040 INSTALLED 1978
			0050/0058	

DIST: 06-4 SR: 2023
RIGHT MUN: CHELTENHAM T

EXTRACT DATE: 12/28/2024 ROADWAY MANAGEMENT SYSTEM PAGE NUMBER: 505
PRINT DATE: 12/30/2024 SLD COUNTY/SR - ANNUAL PRINT COUNTY: MONTGOMERY

DIR: B TOTAL LEN: 2.792 MI. DIST: 06-4 SR: 2023
LEFT MUN: CHELTENHAM T RIGHT MUN: CHELTENHAM T

TO 2060/0030 SH
(CONN) 0030/0155

1 0 00197 0 00 0084+70 004543 FT
NEW SECOND ST
(SR2060 SEG 0030/1015) 0030/0000

JENKINTOWN RD
(TWP) 0020/0748

001842 FT

ELLEN LN
(TWP) 0010/1490

BERYL RD
(TWP) 0010/1191
YEW RD
(TWP) 0010/0639
TO 0073/0690 SH
(CONN) 0010/0184
000000 FT

COTTMAN AV
(SR0073 SEG 0690/0000) 0010/0000

0030/0496 STOCKTON RD
(TWP)

0030/0120 015 "DIA CIRC CONCR
LEN=0028 INSTALLED 1978

004543 FT NEW SECOND ST
(SR2060 SEG 0030/1015)
0030/0000 LENGTH(AH 3282 BK 2701)
THOMSON RD
(TWP)

0020/1164 HAMMOND RD
(TWP)
0020/1107 018 "DIA CIRC CONCR
LEN=0036 INSTALLED 1978
JENKINTOWN RD
(TWP)

0020/0748 BMS EN 46/2023/0020/0691
0020/0720 0 0 00000 0 00 0000+00
JENKINTOWN CREEK
0020/0691 BMSBG 46/2023/0020/0691
018 "DIA CIRC CONCR
LEN=0050 INSTALLED 1978
0020/0500 1 0 00197 0 00 0058+62
001842 FT HAWTHORNE LN
(TWP)

0020/0000 LENGTH(AH 2701 BK 1842)

0010/1280 036 "DIA CIR PLASTIC
LEN=0050 INSTALLED 1978

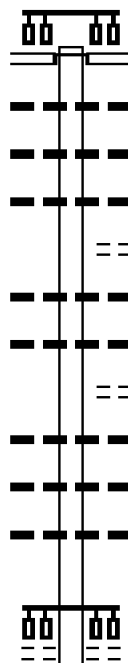
000000 FT 1 0 00197 0 00 0040+20
VILLAGE: ELKINS PARK
NC CHURCH RD
TOWNSHIP LINE RD
(SR0073 SEG 0690/0000)

INTER-BK CHURCH RD
(TWP)
MFC BEGIN = C
0010/0000 LENGTH(AH 1842 BK 0000)

EXTRACT DATE: 12/28/2024 ROADWAY MANAGEMENT SYSTEM PAGE NUMBER: 504
PRINT DATE: 12/30/2024 SLD COUNTY/SR - ANNUAL PRINT COUNTY: MONTGOMERY

DIR: B TOTAL LEN: 2.547 MI. DIST: 06-4 SR: 2022
LEFT MUN: UPPER DUBLIN T RIGHT MUN: UPPER DUBLIN T

013448 FT



011273 FT

013448 FT
INTER-AHD

0070/2175

0070/2060

0070/1900

0070/1750

0070/1472

0070/1395

0070/1215

0070/1129

0070/1040

0070/0905

0070/0750

011273 FT

FORT WASHINGTON AV
(TWP)
LIMEKILN PK
(SR0152 SEG 0130/0000)

018 "DIA CIRC CONCR

LEN=0035 INSTALLED UNKN

018 "DIA CIRC CONCR

LEN=0038 INSTALLED UNKN

024 "DIA CIRC CONCR

LEN=0035 INSTALLED UNKN

MAPLE GLEN ELEM SCHOOL

(PRDR)

024 "DIA CIRC CONCR

LEN=0035 INSTALLED UNKN

018 "DIA CIRC CONCR

LEN=0035 INSTALLED UNKN

MAPLE GLEN ELEM SCHOOL

(PRDR)

024 "DIA CIRC CONCR

LEN=0035 INSTALLED UNKN

024 "DIA CIRC CONCR

LEN=0035 INSTALLED UNKN

2 0 46090 0 00 0161+15

MEETINGHOUSE RD

(TWP)

DIST: 06-4 SR: 2022
RIGHT MUN: UPPER DUBLIN T

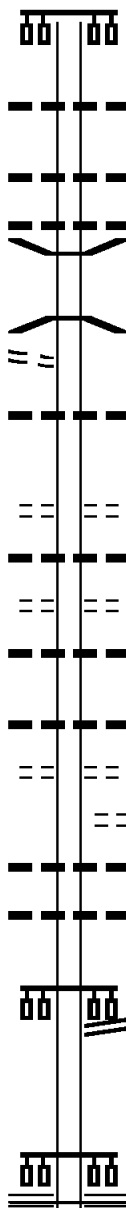
EXTRACT DATE: 12/28/2024 ROADWAY MANAGEMENT SYSTEM PAGE NUMBER: 502
PRINT DATE: 12/30/2024 SLD COUNTY/SR - ANNUAL PRINT COUNTY: MONTGOMERY

DIR: B TOTAL LEN: 2.547 MI. DIST: 06-4 SR: 2022
LEFT MUN: UPPER DUBLIN T RIGHT MUN: UPPER DUBLIN T

CREEK DR
(TWP)

0030/0870
002541 FT


000000 FT



0040/0000 LENGTH(AH 1873 BK 2111)
018 "DIA CIRC CONCR
0030/2080 LEN=0032 INSTALLED UNKN
0030/1477 018"H 18"W ELLIP CONC
LEN=0032 INSTALLED UNKN
0030/1145 018 "DIA CIRC CONCR
LEN=0034 INSTALLED UNKN
0030/1082 BMSSEN 46/2022/0030/0921
0 0 00000 0 00 0000+00
PA 309 BYPASS (NB)
0030/0921 BMSBG 46/2022/0030/0921
0030/0470 018 "DIA CIRC CONCR
LEN=0027 INSTALLED UNKN
002541 FT 2 0 46090 0 00 0073+04
PROSPECT AV
(TWP)
0030/0000 LENGTH(AH 2111 BK 2541)
018 "DIA CIRC METAL
0020/1985 LEN=0036 INSTALLED UNKN
SPRING AV
(TWP)
0020/1934 018"H 18"W CON BOX CUL
LEN=0035 INSTALLED UNKN
0020/1035 018 "DIA CIRC CONCR
LEN=0027 INSTALLED UNKN
MONTGOMERY AV
(TWP)
0020/0973 WALNUT LN
(TWP)
0020/0737 036 "DIA CIRC METAL
LEN=0055 INSTALLED UNKN
0020/0730 018 "DIA CIRC METAL
LEN=0027 INSTALLED UNKN
PENNSYLVANIA AV
(SR2037 SEG 0013/2742)
(SR2037 SEG 0012/2742)
0020/0198 NC FORT WASHINGTON AV
000000 FT 2 0 46090 0 00 0048+62
NC PENNSYLVANIA AV
BETHLEHEM PK
(SR2018 SEG 0090/0871)
0020/0000 MFC BEGIN = D
LENGTH(AH 2541 BK 0000)

EXTRACT DATE: 12/28/2024 ROADWAY MANAGEMENT SYSTEM PAGE NUMBER: 501
PRINT DATE: 12/30/2024 SLD COUNTY/SR - ANNUAL PRINT COUNTY: MONTGOMERY

DIR: B TOTAL LEN: 4.525 MI. DIST: 06-4 SR: 2021
LEFT MUN: UPPER DUBLIN T RIGHT MUN: UPPER DUBLIN T

	023893 FT		023245 FT	
			INTER-AHD	LIMEKILN PK
LIMEKILN PK				(SR0152 SEG 0080/0000)
(SR0152 SEG 0080/0000)	0110/3219		0110/3219	FITZWATERTOWN RD
				(SR2038 SEG 0010/0000)
			0110/1419	UPPER DUBLIN
				ABINGTON T
				NORTH HILLS AV
				(TWP)
			0110/1412	
			0110/1404	018 "DIA CIRC CONCR
				LEN=0054 INSTALLED UNKN
			0110/1177	PENN AV
				(TWP)
GARFIELD AV			0110/0898	GARFIELD AV
(TWP)	0110/0898			(TWP)
TENNIS AV			0110/0591	TENNIS AV
(TWP)	0110/0591			(TWP)
			0110/0293	CENTRAL AV
				(TWP)
				018 "DIA CIRC METAL

EXTRACT DATE: 12/28/2024 ROADWAY MANAGEMENT SYSTEM PAGE NUMBER: 500
PRINT DATE: 12/30/2024 SLD COUNTY/SR - ANNUAL PRINT COUNTY: MONTGOMERY

DIR: B TOTAL LEN: 4.525 MI. DIST: 06-4 SR: 2021
LEFT MUN: ABINGTON T RIGHT MUN: ABINGTON T

	020674 FT	==	0110/0012	LEN=0012	INSTALLED UNKN
		==	020026 FT	1 1 05463 0 00 0127+05	
		==		CRICKET AV	
		==	0110/0000	LENGTH(AH 3219 BK 2143)	
		==	0100/2143	018 "DIA CIRC METAL	
		==	0100/2100	LEN=0022 INSTALLED UNKN	
		==		018 "DIA CIRC CONCR	
		==	0100/1851	LEN=0040 INSTALLED UNKN	
		==		MAPLE AV	
		==	0100/1820	018 "DIA CIRC CONCR	
HAMEL AV		==		LEN=0055 INSTALLED UNKN	
(TWP)	0100/1628	==			
		==	0100/1590	HAMEL AV	
		==		(TWP)	
MONROE AV		==	0100/1312	MONROE AV	
(TWP)	0100/1272	==		(TWP)	
		==			
		==	0100/1266	018 "DIA CIRC CONCR	
		==		LEN=0032 INSTALLED UNKN	
		==	0100/1031	HARRISON AV	
		==		(TWP)	
		==	0100/0994	018 "DIA CIRC CONCR	
		==		LEN=0030 INSTALLED UNKN	
		==	0100/0750	JACKSON AV	
		==		(TWP)	
		==	0100/0710	018 "DIA CIRC CONCR	
		==		LEN=0026 INSTALLED UNKN	
EDGEHILL RD		==			
(TWP)	0100/0092	==	0100/0092		
	018531 FT	==	017883 FT	1 1 05463 0 00 0105+52	
		==		(AAR 593144R)#TRKS 02	
		==	0100/0000	LENGTH(AH 2143 BK 0215)	
		==		018 "DIA CIRC CONCR	
		==	0090/0170	LEN=0045 INSTALLED UNKN	
		==		EDGEHILL RD	
		==	017668 FT	(SR2034 SEG 0050/0000)	
1 1 05463 0 00 0103+44 018316 FT		==			
TYSON AV		==	0090/0000	LENGTH(AH 0215 BK 1775)	
(TWP)	0090/0000	==			
ROSLYN AV		==			
(TWP)	0080/1404	==			
		==			
		==	0080/1047	ROBERTS AV	
KESWICK AV		==		(TWP)	
(TWP)	0080/0679	==			
LINDEN AV		==			

DIR: B	TOTAL LEN: 4.525 MI.	DIST: 06-4	SR: 2021
LEFT MUN: ABINGTON T		RIGHT MUN: ABINGTON T	
(TWP)	0080/0346	==	
1 05463 0 00 0085+84 016541 FT		==	0080/0026 SYLVANIA AV
SYLVANIA AV			(TWP)
(TWP)	0080/0000	==	015893 FT
		==	0080/0000 LENGTH(AH 1775 BK 2270)
		---	018 "DIA CIRC CONCR
		==	0070/2268 LEN=0034 INSTALLED UNKN
		==	KELLY LN
		---	0070/2137 (TWP)
		==	036 "DIA CIRC CONCR
ELK ST		---	LEN=0034 INSTALLED UNKN
(TWP)	0070/1659	==	
		==	EASTON RD
		==	(CNTY)
		==	0070/1343
		==	BRIARWOOD RD
		---	(TWP)
		---	024 "DIA CAST IRON
		---	LEN=0024 INSTALLED UNKN
	014271 FT		013623 FT
		==	1 1 05463 0 00 0063+11
		==	ABINGTON AV
		==	(TWP)
		---	0070/0000 LENGTH(AH 2270 BK 1835)
		---	018 "DIA CIRC CONCR
		---	LEN=0050 INSTALLED UNKN
		---	018 "DIA CAST IRON
		---	LEN=0049 INSTALLED UNKN
EDGELEY AV	0060/1206	==	
(TWP)		==	0060/0794 LOUISE RD
		==	(TWP)
	012436 FT		011788 FT
		==	1 1 05463 0 00 0044+66
		==	HIGHLAND AV
		==	(TWP)
		---	0060/0000 LENGTH(AH 1835 BK 2368)
		---	0050/1829 BAEDER RD
		---	(TWP)
		---	LC TO BAEDER RD
		---	(CONN)
		---	018 "DIA CIRC CONCR
		---	LEN=0028 INSTALLED UNKN
BAEDER RD	0050/1829	==	
(TWP)		==	0050/1724
		---	0050/1610

STEWART AV	0050/1511	==	
(TWP)		==	BOEDER RUN

EXTRACT DATE: 12/28/2024 ROADWAY MANAGEMENT SYSTEM PAGE NUMBER: 498
PRINT DATE: 12/30/2024 SLD COUNTY/SR - ANNUAL PRINT COUNTY: MONTGOMERY

DIR: B TOTAL LEN: 4.525 MI. DIST: 06-4 SR: 2021
LEFT MUN: ABINGTON T RIGHT MUN: ABINGTON T

			STRUCTURE	LENGTH	12 FT
		0050/1402	BMSID 46/2021/0050/1402		
			NC JENKINTOWN RD		
		0050/1206	ABINGTON		
		0050/1155	JENKINTOWN B		
			BMSSEN 46/2021/0050/1081		
			1 1 05463 0 00 0031+92		
		0050/1081	SOUTHEASTERN PA TRAN RR		
			BMSBG 46/2021/0050/1081		
			RUNNYMEDE AV		
			(BORO)		
		0050/0901	01B "DIA CIRC METAL		
		0050/0795	LEN=0032 INSTALLED UNKN		
			RODMAN AV		
		0050/0609	(BORO)		
			CHELTENA AV		
		0050/0342	(BORO)		
010068 FT		009420 FT	1 1 05463 0 00 0021+06		
			HILLSIDE AV		
			(BORO)		
		0050/0000	LTH AH 002368 BK 002118		
WEST AV					
(BORO)					
WALNUT ST					
(BORO)					
	0040/1660		NC WALNUT ST		
		0040/1660			
		0040/1490	LINDEN ST		
			(BORO)		
		0040/1144	MAPLE ST		
			(BORO)		
		0040/0785	CEDAR ST		
			(BORO)		
CEDAR ST					
(BORO)	0040/0739				
		0040/0428	LEEDOM ST		
			(BORO)		
LEEDOM ST					
(BORO)	0040/0347				
		0040/0344	012 "DIA CIRC CONCR		
			LEN=0009 INSTALLED UNKN		
		0040/0259	JOHNSON ST		
			(BORO)		
		0040/0150	018 "DIA CIRC CONCR		
			LEN=0030 INSTALLED UNKN		
		0040/0050	012 "DIA CIRC CONCR		
			LEN=0012 INSTALLED UNKN		
007950 FT		007302 FT	1 1 05463 0 00 0000+00		
			OLD YORK RD		
			(SR0611 SEG 0080/1126)		
			(SR0611 SEG 0081/1178)		

EXTRACT DATE: 12/28/2024 ROADWAY MANAGEMENT SYSTEM PAGE NUMBER: 497
PRINT DATE: 12/30/2024 SLD COUNTY/SR - ANNUAL PRINT COUNTY: MONTGOMERY

DIR: B TOTAL LEN: 4.525 MI.
LEFT MUN: JENKINTOWN B

DIST: 06-4 SR: 2021
RIGHT MUN: JENKINTOWN B

007950 FT
INTER-AHD
OLD YORK RD
(SR0611 SEG 0080/0886)
OLD YORK RD
(SR0611 SEG 0081/0941)
(SR0611 SEG 0080/0886) 0033/0648

UNNAMED AL
(BORO) 0033/0428
NICE AV
(BORO) 0033/0271
2 0 46157 0 00 0072+86 007302 FT
WASHINGTON LN
(BORO)

MFC BEGIN = C
LENGTH(AH 0648 BK 1727) 0033/0000

005575 FT
WELLINGTON TE
(TWP) 0020/1422
EVERGREEN RD
(TWP) 0020/1050
FISHER RD
(TWP) 0020/0678
HOLMECREST RD
(TWP) 0020/0320
003741 FT

NC WEST AV
WEST AV
(BORO)
INTER-BK OLD YORK RD
(SR0611 SEG 0080/1126)
0040/0000 LTH AH 002118 BK 000100
007302 FT
7034/0000 LTH AH 000100 BK 001727

007302 FT
7032/0000 LTH AH 001727 BK 001727
WASHINGTON LN
(BORO)
0030/1727
JENKINTOWN
0030/1597 ABINGTON T

NC GREENWOOD AV
GREENWOOD AV
(TWP)
0030/0729
005575 FT 2 0 46157 0 00 0055+59
MEETINGHOUSE RD
(TWP)
0030/0000 LENGTH(AH 1727 BK 1834)

003741 FT 2 0 46157 0 00 0036+38
BEAVER HOLLOW RD

EXTRACT DATE: 12/28/2024 ROADWAY MANAGEMENT SYSTEM PAGE NUMBER: 496
PRINT DATE: 12/30/2024 SLD COUNTY/SR - ANNUAL PRINT COUNTY: MONTGOMERY

DIR: B TOTAL LEN: 4.525 MI. DIST: 06-4 SR: 2021
LEFT MUN: ABINGTON T RIGHT MUN: ABINGTON T

THORPE RD
(TWP)

0010/3600

HURON AV
(TWP)

0010/2844

TULPEHOCKEN AV
(TWP)

0010/2588

CADWALADER AV
(TWP)

0010/2279

OSCEOLA AV
(TWP)
WEST AV
(TWP)

0010/1948

0010/1683

HIGH SCHOOL RD
(TWP)

0010/1386

HAINES AV
(TWP)

0010/1033

2 0 46157 0 00 0000+00 000000 FT
TOWNSHIP LINE RD
(SR0073 SEG 0674/0485) 0010/0000

== 0020/0000 (TWP)
LENGTH(AH 1834 BK 3741)
== 0010/3367 BAR HARBOR RD
(TWP)
FORREST AV
(TWP)
0010/3156
0010/3124 018 "DIA CIRC CONCR
LEN=0048 INSTALLED UNKN
0010/2605 TULPEHOCKEN AV
(TWP)
0010/2357 CADWALADER AV
(TWP)
0010/1977 OSCEOLA AV
(TWP)
0010/1970 024 "DIA CIRC METAL
LEN=0112 INSTALLED UNKN
0010/1582 018"H 30"W ELLIP METAL
LEN=0038 INSTALLED UNKN
0010/1241 SERRILL RD
(TWP)
0010/0805 024 "DIA CIRC CONCR
LEN=0038 INSTALLED UNKN
CEDAR RD
(SR2058 SEG 0020/1211)
0010/0553 NC JENKINTOWN RD
TOWNSHIP LINE RD
(SR0073 SEG 0674/0485)
FAIRVIEW RD
(TWP)
MFC BEGIN = C
0010/0000 LENGTH(AH 3741 BK 0000)

EXTRACT DATE: 12/28/2024 ROADWAY MANAGEMENT SYSTEM PAGE NUMBER: 495
PRINT DATE: 12/30/2024 SLD COUNTY/SR - ANNUAL PRINT COUNTY: MONTGOMERY

DIR: B TOTAL LEN: 3.888 MI. DIST: 06-4 SR: 2020
LEFT MUN: UPPER DUBLIN T RIGHT MUN: UPPER DUBLIN T

	020527 FT		020527 FT	INTER-AHD	TENNIS AV (T312)
					WELSH RD (SR0063 SEG 0422/0000)
BAKER RD (T411)	0080/0798	==	0080/1207		
		==			ANNASMEAD RD (T410)
2 0 46077 0 00 0093+44 019320 FT		==	0080/0399		
LLEWELLYN RD	0080/0000	==	019320 FT		
(T409)		==	0080/0000	5	LENGTH(AH 1207 BK 3180)
		==	0070/3094		JEM DR (TWP)
		==	0070/2990		015 " DIA CIRC CONCR
		==	0070/2509		LEN=0030 INSTALLED UNKN
		==			UPPER DUBLIN
		==			LOWER GWYNEDD T
		==			EXECUTIVE DR

EXTRACT DATE: 12/28/2024 ROADWAY MANAGEMENT SYSTEM PAGE NUMBER: 494
PRINT DATE: 12/30/2024 SLD COUNTY/SR - ANNUAL PRINT COUNTY: MONTGOMERY

DIR: B TOTAL LEN: 3.888 MI. DIST: 06-4 SR: 2020
LEFT MUN: LOWER GWYNEDD T RIGHT MUN: LOWER GWYNEDD T

GWYNEDD ESTATES RD
(PRDR)

0070/0316

016140 FT

NORRISTOWN RD
(SR2052 SEG 0042/0000)

0070/0000

UNKNOWN RD
(PRDR)

0060/2212

UNKNOWN RD
(PRDR)

0060/1328

013413 FT

ARBOR LN
(TWP)

0050/2976

JOHNS LN

0070/2412 (TWP)
018 " DIA CIRC METAL
0070/2259 LEN=0030 INSTALLED UNKN
036 "H 00 "W MULT METAL
0070/2015 LEN=0050 INSTALLED UNKN

0070/0023 LOWER GWYNEDD
016140 FT UPPER DUBLIN T
2 0 46077 0 00 0061+63
NORRISTOWN RD
(SR2052 SEG 0042/0000)

5 0070/0000 LENGTH(AH 3180 BK 2727)
STOUT RD
(TWP)
0060/2610 UPPER DUBLIN
0060/2505 LOWER GWYNEDD T
0060/2422 LOWER GWYNEDD
UPPER DUBLIN T

0060/1690 GIFT CR
(TWP)

0060/1015 CHESTON LN
(TWP)
0060/0840 UPPER DUBLIN
LOWER GWYNEDD T
018 " DIA CIRC METAL
0060/0760 LEN=0045 INSTALLED UNKN

013413 FT 2 0 46077 0 00 0034+60
SR 309 BYPASS (NB)
OP ID 46/0309/0210/0000
5 0060/0000 LENGTH(AH 2727 BK 3468)
ARROWHEAD TL
0050/3212 (TWP)

0050/2823 LOWER GWYNEDD
UPPER DUBLIN T
072 "H 60 "W CONCR ARCH
0050/2435 LEN=0045 INSTALLED UNKN
SUSQUEHANNA RD

DIR: B TOTAL LEN: 3.888 MI. DIST: 06-4 SR: 2020
LEFT MUN: UPPER DUBLIN T RIGHT MUN: UPPER DUBLIN T

(T394)	0050/1979	==	0050/1979	(SR2017 SEG 0170/2636)
		--	0050/1400	UPPER DUBLIN
				LOWER GWYNEDD T
	009945 FT		009945 FT	2 0 46077 0 00 0000+00
				BETHLEHEM PK
				(SR2018 SEG 0130/2017)
				LOWER GWYNEDD
				AMBLER B
			5 0050/0000	LENGTH(AH 3468 BK 1559)
ANDERSON LN				
(TWP)	0040/1403	==		
CHERRY LN				
(TWP)	0040/1166	==		
		==	0040/0289	COVE RD
2 0 46078 0 00 0083+62	008386 FT		008386 FT	(TWP)
HAYWOOD RD				
(TWP)	0040/0000	==	5 0040/0000	LENGTH(AH 1559 BK 1922)
		==		HENDRICKS ST
		==	0030/1551	(TWP)
				036"H 24"W ELLIP METAL
			0030/1550	LEN=0025 INSTALLED UNKN
FULLING MILL LN				
(TWP)	0030/1242	==		
		==	0030/0379	RIDGE AV
	006464 FT		006464 FT	(TWP)
				2 0 46078 0 00 0064+33
				REIFFS MILL RD
				(TWP)
		==	NC TE	NNIS AV
REIFFS MILL RD	0030/0000	==	5 0030/0000	LENGTH(AH 1922 BK 2899)
(TWP)				018 " DIA CIRC CONCR
			0020/2645	LEN=0028 INSTALLED UNKN
				018 " DIA CIRC CONCR
			0020/2357	LEN=0027 INSTALLED UNKN
				018 " DIA CIRC METAL
			0020/2085	LEN=0027 INSTALLED UNKN
				024 " DIA CIRC CONCR
			0020/1840	LEN=0030 INSTALLED UNKN
				LC FROM MT PLEASANT AV
			0020/1754	(CONN)
				MT PLEASANT AV
		==	0020/1594	(TWP)
		==		018 " DIA CIRC CONCR

EXTRACT DATE: 12/28/2024 ROADWAY MANAGEMENT SYSTEM PAGE NUMBER: 492
PRINT DATE: 12/30/2024 SLD COUNTY/SR - ANNUAL PRINT COUNTY: MONTGOMERY

DIR: B TOTAL LEN: 3.888 MI. DIST: 06-4 SR: 2020
LEFT MUN: AMBLER B RIGHT MUN: AMBLER B

BROOKSIDE AV
(T357)

0020/0789

HOUSTON RD
(T358)
FOULKE AV
(T399)
HOOVER AV
(T400)

0020/0000

0010/3152

0010/2747

BRIGHTS LN
(T455)

0010/2284

STAFFORD DR
(PRDR)

0010/0537

000000 FT

0020/1580 LEN=0027 INSTALLED UNKN
018 "DIA CIRC CONCR
0020/1375 LEN=0026 INSTALLED UNKN
AMBLER
0020/1327 LOWER GWYNEDD T
018 "DIA CIRC CONCR
0020/1172 LEN=0027 INSTALLED UNKN
FRANCIS AV
0020/1131 (T355)
015 "DIA CIRC METAL
0020/1115 LEN=0027 INSTALLED UNKN
COGNIS CORP
0020/0789 (PRDR)
024 "DIA CIRC METAL
0020/0760 LEN=0027 INSTALLED UNKN
018 "DIA CIRC METAL
0020/0455 LEN=0025 INSTALLED UNKN
0020/0358 BMSSEN 46/2020/0020/0344
2 0 46078 0 00 0039+63
BRANCH WISSAHICKON CREE
0020/0344 BMSBG 46/2020/0020/0344
003565 FT 2 0 46078 0 00 0036+34
018 "DIA CIRC METAL
LEN=0094 INSTALLED UNKN
NC N. SPRING GARDEN ST
0020/0000 LENGTH(AH 2899 BK 3565)
MATHERS RD
(TWP)
030 "DIA CIR PLASTIC
0010/2513 LEN=0032 INSTALLED 2016
0010/2440
018 "DIA CIRC METAL
0010/0520 LEN=0030 INSTALLED UNKN
000000 FT 2 0 46078 0 00 0000+00
NC PEN-AMBLER RD
INTER-BK OLD PENLLYN PK
(TWP)
MFC BEGIN = D
0010/0000 LENGTH(AH 3565 BK 0000)

EXTRACT DATE: 12/28/2024 ROADWAY MANAGEMENT SYSTEM PAGE NUMBER: 491
PRINT DATE: 12/30/2024 SLD COUNTY/SR - ANNUAL PRINT COUNTY: MONTGOMERY

DIR: B TOTAL LEN: .302 MI. DIST: 06-4 SR: 2019
LEFT MUN: ABINGTON T RIGHT MUN: LOWER GWYNEDD T

001596 FT
HUNTINGDON PK
(SR0232 SEG 0021/0286) 0010/1596
SHADY LN
(TWP) 0010/1278
REDONDO AV
(TWP) 0010/0598
LOS ANGELES AV
(TWP) 0010/0238
000000 FT

001596 FT
7012/0000 LENGTH(AH 6048 BK 1596)
HUNTINGDON PK
0010/1596 (SR0232 SEG 0021/0286)
018 "DIA CIRC CONCR
0010/1300 LEN=0035 INSTALLED UNKN
DALEY ST
0010/1278 (BORO)
THOMPSON ST
0010/0796 (BORO)
018 "DIA CAST IRON
0010/0595 LEN=0042 INSTALLED UNKN
HENSEL ST
0010/0322 (BORO)
000000 FT 2 1 07180 0 00 0060+48
NC FOX CHASE RD
CEDAR RD
(SR2058 SEG 0040/0000)
INTER-BK FOX CHASE RD
(TWP)
MFC BEGIN = D
0010/0000 LENGTH(AH 1596 BK 0000)

EXTRACT DATE: 12/28/2024 ROADWAY MANAGEMENT SYSTEM PAGE NUMBER: 490
PRINT DATE: 12/30/2024 SLD COUNTY/SR - ANNUAL PRINT COUNTY: MONTGOMERY
DIR: N TOTAL LEN: 8.047 MI. DIST: 06-4 SR: 2018
LEFT MUN: LOWER GWYNEDD T RIGHT MUN: LOWER GWYNEDD T

042489 FT

042312 FT

DIR: N		TOTAL LEN: 8.047 MI.		DIST: 06-4		SR: 2018	
LEFT MUN: LOWER GWYNEDD T				RIGHT MUN: LOWER GWYNEDD T			
BETHLEHEM PK	INTER-AHD			INTER-AHD	BETHLEHEM PK		
SR0309 SEG 0261/0000)					(SR0309 SEG 0260/0000)		
BETHLEHEM PK					BETHLEHEM PK		
SR0309 SEG 0261/0000)	0195/0699			0194/0522	(SR0309 SEG 0260/0000)		
0 00153 0 00 0426+62	041790 FT			041790 FT	1 0 00153 0 00 0426+62		
MFC BEGIN = C					MFC BEGIN = C		
LENGTH(AH 0699 BK 0637)	0195/0000			0194/0000	LENGTH(AH 0522 BK 0637)		
SR9406 SEG 0010/0000)	0190/0519						
UGHANDLE RD							
SR9406 SEG 0010/0208)	0190/0381						
	041153 FT			041153 FT	1 0 00153 0 00 0420+22		
					PA-309 BYPASS (SB)		
				0190/0000	OP ID 46/0309/0241/0855		
					LENGTH(AH 0637 BK 1546)		
AIRLAND DR	0180/1065						
(T498)							
INTERN DR	0180/0453						
(TWP)	039607 FT			039607 FT	1 0 00153 0 00 0405+02		
					CEDAR HILL RD		
				0180/0000	(T361)		
					LENGTH(AH 1546 BK 0745)		
	038862 FT			038862 FT	1 0 00153 0 00 0398+56		
					CHESTERFIELD DR		
				0170/0000	(T494)		
					LENGTH(AH 0745 BK 2276)		
				0160/1770	018 "DIA CIRC CONCR		
					LEN=0050 INSTALLED UNKN		
MOORE DR	0160/1618			0160/1618			
(TWP)					018 "DIA CIRC CONCR		
				0160/1415	LEN=0070 INSTALLED UNKN		
				0160/0871	BMS EN 46/2018/0160/0848		
					1 0 00153 0 00 0383+34		
				0160/0848	WILLOW RUN		
					BMSBG 46/2018/0160/0848		
C TO SUMNEYTOWN PK	0160/0589			0160/0540	018 "DIA CIRC CONCR		
(CONN)					LEN=0060 INSTALLED 1980		
					NORRISTOWN RD		
SUMNEYTOWN PK	0160/0445			0160/0445	(SR2052 SEG 0012/0000)		
(CNTY)					(SR2052 SEG 0013/0000)		
ENLLYN PK	0160/0356						
(CNTY)							

EXTRACT DATE: 12/28/2024 ROADWAY MANAGEMENT SYSTEM PAGE NUMBER: 488
PRINT DATE: 12/30/2024 SLD COUNTY/SR - ANNUAL PRINT COUNTY: MONTGOMERY

DIR: N TOTAL LEN: 8.047 MI. DIST: 06-4 SR: 2018
LEFT MUN: LOWER GWYNEDD T RIGHT MUN: LOWER GWYNEDD T

1 0 00153 0 00 0378+50 036586 FT
PENLLYN PK
(CNTY) 0160/0000

LOCUST LN
(TWP) 0150/0190
033805 FT

WHITE FIELD CT
(PRDR) 0140/2498
WHITE FIELD CT
(PRDR) 0140/2204

DAGER RD
(T366) 0140/1439

MONTGOMERY RD
(T390) 0140/0586
1 0 00153 0 00 0311+85 030335 FT
MT PLEASANT AV
(T396)
LOWER GWYNEDD
AMBLER B 0140/0000
LC FROM MT PLEASANT AV
(CONN) 0130/3080

036586 FT
0160/0000 LENGTH(AH 2276 BK 2781)
0150/2635 018 "DIA CIRC CONCR
LEN=0035 INSTALLED UNKN
ROTELLE DR
(TWP)
0150/1923 015 "DIA CIRC CONCR
0150/1865 LEN=0055 INSTALLED 1980
SHEBLE LN
(TWP)
0150/0576
0150/0010 BMS EN 46/2018/0150/0000
033805 FT 1 0 00153 0 00 0346+77
BRANCH WISSAHICKON CREE
BMSBG 46/2018/0150/0000
0150/0000 LENGTH(AH 2781 BK 3470)
0140/3305 SPRING WOOD LN
(T484)
ROBERTS RD
(T403)
0140/2498
0140/1965 015 "DIA CAST IRON
LEN=0025 INSTALLED 1980
0140/1858 MERRILL RD
(T401)
0140/1439
0140/0875 008 "DIA CIRC CONCR
LEN=0040 INSTALLED 1980
0140/0844 ALENE RD
(T407)
030335 FT
0140/0000 LENGTH(AH 3470 BK 3200)
JOHNS LN
(T395)
0130/2851

DIST: 06-4 SR: 2018
RIGHT MUN: UPPER DUBLIN T

EXTRACT DATE: 12/28/2024 ROADWAY MANAGEMENT SYSTEM PAGE NUMBER: 486
PRINT DATE: 12/30/2024 SLD COUNTY/SR - ANNUAL PRINT COUNTY: MONTGOMERY

DIR: N TOTAL LEN: 8.047 MI.
LEFT MUN: AMBLER B

DIST: 06-4 SR: 2018
RIGHT MUN: UPPER DUBLIN T

(BORO)	0120/0000	==		5 0120/0000	LENGTH(AH 2345 BK 2344)
MATTISON AV					MATTISON AV
(BORO)	0110/1958	==	==	0110/1958	(PRDR)
				0110/1480	015 "DIA CIRC METAL
CHURCH ST					LEN=0050 INSTALLED 1980
(BORO)					
AMBLER					
UPPER DUBLIN T	0110/1457	==	==	0110/1457	LC TO HAMPTON RD
					(CONN)
					HIGHLAND AV
				0110/0889	(TWP)
					INVERNESS AV
				0110/0472	(TWP)
					BROOKWOOD DR
				0110/0191	(TWP)
1 0 00153 0 00 0233+17 022446 FT				022446 FT	
BANNOCKBURN AV					
(TWP)	0110/0000	==		5 0110/0000	LENGTH(AH 2344 BK 2685)
				0100/2451	BMS EN 46/2018/0100/2437
					1 0 00153 0 00 0230+68
					BR.WISSAHICKON CREEK
				0100/2437	BMS BG 46/2018/0100/2437
					RANDOLPH AV
				0100/2390	(TWP)
STUART LN					
(TWP)	0100/2073	==			
				0100/1950	HARTMAN FT AV
ELLERSLIE AV					(TWP)
(TWP)	0100/1818	==			
				0100/1467	PROSPECT AV
					(TWP)
				0100/1151	SPRING AV
ORCHARD LN					(TWP)
(TWP)	0100/1102	==			
				0100/1080	024 "DIA CIRC METAL
					LEN=0050 INSTALLED 1980
AMBLER RD					
(TWP)	0100/0416	==			
	019761 FT			0100/0035	024 "DIA CIRC METAL
				019761 FT	LEN=0070 INSTALLED 1980
					1 0 00153 0 00 0206+73
					MONTGOMERY AV
					(TWP)
				5 0100/0000	LENGTH(AH 2685 BK 1962)
					LC TO MONTGOMERY AV
				0090/1873	(CONN)

DIST: 06-4 SR: 2018
RIGHT MUN: UPPER DUBLIN T

==

0090/0794

"

■ ■

```

WASHINGTON LN
0090/1319 (TWP )
018 "DIA CIRC CONCR
0090/1000 LEN=0050 INSTALLED UNKN
UPPER DUBLIN
0090/0975 WHITEMARSH T
PENNSYLVANIA AV
(SR2022 SEG 0020/0000)
0090/0871
018 "DIA CIRC METAL
0090/0835 LEN=0020 INSTALLED UNKN
0090/0794
018 "DIA CIRC CONCR
0090/0730 LEN=0050 INSTALLED UNKN
STATION AV
0090/0320 (T339)
0090/0292 BMS EN 46/2018/0090/0246
1 0 00153 0 00 0189+55
SOUTHEASTERN PA TRAN RR
0090/0246 BMS BG 46/2018/0090/0246
017799 FT
0090/0000 LENGTH(AH 1962 BK 3192)
0080/2833
018 "DIA CIRC CONCR
0080/2640 LEN=0100 INSTALLED UNKN
0080/2421 BMS EN 46/2018/0080/2347
1 0 00153 0 00 0178+65
SANDY RUN
0080/2347 BMS BG 46/2018/0080/2347
FORT HILL DR
0080/1718 (TWP )
018 "H 00 "W MULT CAST I
0080/1075 LEN=0050 INSTALLED 1980
014607 FT 1 0 00153 0 00 0155+10
PA TPK (1-276)
OP ID 46/7276/9903/3718
0080/0000 LENGTH(AH 3192 BK 2049)
018 "DIA CIRC METAL
0070/1310 LEN=0040 INSTALLED 1980

```

EXTRACT DATE: 12/28/2024 ROADWAY MANAGEMENT SYSTEM PAGE NUMBER: 484
PRINT DATE: 12/30/2024 SLD COUNTY/SR - ANNUAL PRINT COUNTY: MONTGOMERY

DIR: N TOTAL LEN: 8.047 MI. DIST: 06-4 SR: 2018
LEFT MUN: WHITEMARSH T RIGHT MUN: WHITEMARSH T

(T347)

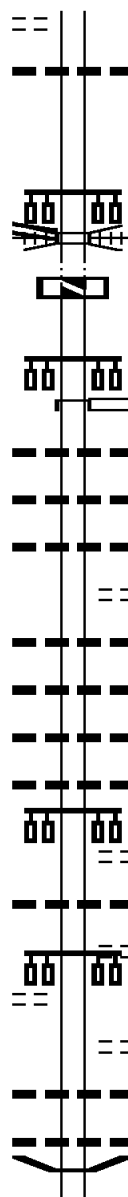
0070/0715

1 0 00153 0 00 0134+87 012558 FT
SKIPPACK PK
(SR0073 SEG 0541/0000)
(SR0073 SEG 0540/0000) 0070/0000
012558 FT

VALLEY GREEN RD
(T335)

0050/0764

009484 FT



0070/0685 018"H 24"W CON BOX CUL
LEN=0050 INSTALLED 1980
CONSOLIDATED RAIL CORPO
OVERPASS IS RR X-ING
012558 FT
INTER-BK
0070/0000 BETHLEHEM PK
012558 FT (SR0073 SEG 0540/0000)
7060/0000 LTH AH 002049 BK 001100
INTER-AHD BETHLEHEM PK
(SR0073 SEG 0550/0000)
CHURCH RD
(SR0073 SEG 0550/0000)
0050/3074 024 "DIA CIRC METAL
0050/2899 LEN=0024 INSTALLED 1980
018 "DIA CIRC METAL
0050/2388 LEN=0040 INSTALLED 1980
018 "DIA CIRC CONCR
0050/2091 LEN=0045 INSTALLED UNKN
FARMAR LN
0050/1883 (T578)
024 "DIA CIRC CONCR
0050/1866 LEN=0040 INSTALLED UNKN
018 "DIA CIRC METAL
0050/1803 LEN=0040 INSTALLED UNKN
018 "DIA CIRC CONCR
0050/1605 LEN=0040 INSTALLED 1980
024 "DIA CIRC CONCR
0050/1286 LEN=0024 INSTALLED 1980
VALLEY GREEN RD
(T645)
0050/1235 012 "DIA CIRC METAL
0050/1055 LEN=0024 INSTALLED 1980
ARLINGHAM RD
(T337)
0050/0870
0050/0764 SUNNYBROOK RD
(T497)
018 "DIA CIRC METAL
0050/0292 LEN=0030 INSTALLED 1980
015 "DIA CIRC CONCR
LEN=0010 INSTALLED 1980
0050/0068 BMS EN 46/2018/0050/0000
0050/0044 1 0 00153 0 00 0093+12
009484 FT

EXTRACT DATE: 12/28/2024 ROADWAY MANAGEMENT SYSTEM PAGE NUMBER: 482
PRINT DATE: 12/30/2024 SLD COUNTY/SR - ANNUAL PRINT COUNTY: MONTGOMERY

DIR: N TOTAL LEN: 8.047 MI. DIST: 06-4 SR: 2018
LEFT MUN: SPRINGFIELD T RIGHT MUN: SPRINGFIELD T

WISSAHICKON AV
(TWP)

0030/0953

1 0 00153 0 00 0051+59 005317 FT
ROSE LN
(TWP)

0030/0000

RICH AV
(TWP)

0020/1062

WINDSOR RD
(TWP)

0020/0369

0030/1325	015 "DIA CIRC CONCR LEN=0130 INSTALLED 1980
0030/1155	015 "DIA CIRC CONCR LEN=0045 INSTALLED 1980
0030/0953	WISSAHICKON AV (TWP)
0030/0665	015 "DIA CIRC CONCR LEN=0030 INSTALLED 1980
0030/0618	MCCLOSKEY RD (TWP)
0030/0607	015 "DIA CIRC CONCR LEN=0027 INSTALLED 1980
0030/0330	JONES AV (TWP)
0030/0035	015 "DIA CIRC CONCR LEN=0055 INSTALLED 1980
005317 FT	FRANKLIN AV (TWP)
0030/0000	LENGTH(AH 2858 BK 3071) 024 "DIA CIRC CONCR
0020/2793	LEN=0030 INSTALLED 1980
0020/2658	HAWS LN (TWP)
0020/2315	BMS EN 46/2018/0020/2303 1 0 00153 0 00 0043+88
0020/2303	BRANCH WISSAHICKON CREE BMSBG 46/2018/0020/2303
0020/2280	018 "DIA CIRC METAL LEN=0056 INSTALLED 1980
0020/1581	018 "DIA CIRC CONCR LEN=0024 INSTALLED 1980
0020/1557	CHESNEY LN (TWP)
0020/1334	018 "DIA CIRC CONCR LEN=0024 INSTALLED 1980
0020/1062	GLENN CR (TWP)
0020/0990	018 "DIA CIRC CONCR LEN=0030 INSTALLED UNKN
0020/0745	YEAKEL AV (TWP)
0020/0691	018 "DIA CIRC CONCR LEN=0024 INSTALLED 1980
0020/0335	018 "DIA CIRC CONCR LEN=0024 INSTALLED 1980

EXTRACT DATE: 12/28/2024 ROADWAY MANAGEMENT SYSTEM PAGE NUMBER: 481
PRINT DATE: 12/30/2024 SLD COUNTY/SR - ANNUAL PRINT COUNTY: MONTGOMERY

DIR: N TOTAL LEN: 8.047 MI. DIST: 06-4 SR: 2018
LEFT MUN: SPRINGFIELD T RIGHT MUN: SPRINGFIELD T

			MONTGOMERY AV (TWP)		
1 0 00153 0 00 0020+25 002246 FT			0020/0183		
BROOKSIDE RD			002246 FT		
(TWP)	0020/0000				
			0020/0000 LENGTH(AH 3071 BK 1576)		
			0012/1373 BMSBN 46/2018/0010/2023		
			0 00000 0 0 0000+00		
			BR WISSAHICKON CR		
			0012/1353 BMSBG 46/2018/0010/2023		
GORDON LN	0012/1240				
(TWP)					
			018 "DIA CIRC CONCR		
			0012/1060 LEN=0035 INSTALLED 1975		
			024 "DIA CIRC CONCR		
			0012/0900 LEN=0045 INSTALLED 1975		
MEADOWBROOK LN	0012/0485				
(TWP)					
			018 "DIA CIRC CONCR		
			0012/0447 LEN=0034 INSTALLED UNKN		
			024 "DIA CIRC CONCR		
			0012/0445 LEN=0050 INSTALLED 1975		
HILLCREST AV	0012/0290				
(TWP)					
			024 "DIA CIRC CONCR		
			0012/0230 LEN=0030 INSTALLED 1975		
			HILLCREST AV		
			0012/0215		
			000670 FT		
			0 0 00000 0 00 0000+00		
			MFC BEGIN = C		
			0012/0000 LENGTH(AH 1576 BK 0670)		
BELLS MILLS RD	0011/0580				
(TWP)					
			BELLS MILLS RD		
			(TWP)		
			018 "DIA CIRC CONCR		
			0010/0550 LEN=0045 INSTALLED 1975		
			0010/0250		
			000000 FT		
			1 0 00153 0 00 0000+00		
			NC BETHLEHEM PK		
			STENTON AV		
			(SR3003 SEG 0010/0000)		
			PAPER MILL RD		
			(SR2032 SEG 0010/0000)		
			STENTON AV		
			(SR4002 SEG 0010/0000)		
			MFC BEGIN = C		
			BK-PHILADELPHIA (67)		
			0011/0000		
			0010/0000		
			LENGTH(AH 0670 BK 0000)		

EXTRACT DATE: 12/28/2024 ROADWAY MANAGEMENT SYSTEM PAGE NUMBER: 480
PRINT DATE: 12/30/2024 SLD COUNTY/SR - ANNUAL PRINT COUNTY: MONTGOMERY

DIR: B TOTAL LEN: 8.154 MI. DIST: 06-4 SR: 2017
LEFT MUN: UPPER DUBLIN T RIGHT MUN: UPPER DUBLIN T

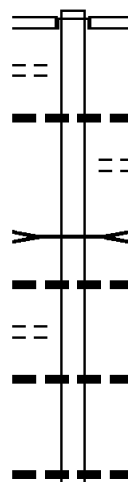
WILLOW AV
(T335)

GENTRY LN
(TWP)

042791 FT

0170/2189

0170/1612



043054 FT
INTER-AHD

0170/2636

0170/2000

0170/1930

0170/1820

0170/1705

0170/1373

0170/0430

SUSQUEHANNA RD
(TWP)
TENNIS AV
(SR2020 SEG 0050/1979)

018 "DIA CIRC CONCR
LEN=0053 INSTALLED UNKN
ARROWHEAD TR
(TWP)

BR. WISSAHICKON CRK.
STRUCTURE LENGTH 10 FT
BMSID 46/2017/0170/1820
024 "DIA CIRC CONCR
LEN=0053 INSTALLED UNKN

024 "DIA CIRC CONCR
LEN=0063 INSTALLED UNKN

024 "DIA CIRC METAL
LEN=0053 INSTALLED UNKN

EXTRACT DATE: 12/28/2024 ROADWAY MANAGEMENT SYSTEM PAGE NUMBER: 479
PRINT DATE: 12/30/2024 SLD COUNTY/SR - ANNUAL PRINT COUNTY: MONTGOMERY

DIR: B TOTAL LEN: 8.154 MI. DIST: 06-4 SR: 2017
LEFT MUN: UPPER DUBLIN T RIGHT MUN: UPPER DUBLIN T

040155 FT		0170/0276 040418 FT		BR. WISSAHICKON CRK STRUCTURE LENGTH 12 FT BMSID 46/2017/0170/0276 2 0 46101 0 01 0404+32 BUTLER PK (TWP)
		5 0170/0000		MFC BEGIN = D LENGTH(AH 2636 BK 1521)
		0164/1280		018 "DIA CIRC CONCR LEN=0045 INSTALLED UNKN
		0164/0686		018 "DIA CIRC CONCR LEN=0035 INSTALLED UNKN
		0164/0375		018 "DIA CIRC CONCR LEN=0020 INSTALLED UNKN
		0164/0174 038897 FT		024 "H 18 "W CON BOX CUL LEN=0030 INSTALLED UNKN
2 0 00000 0 00 0387+50 038634 FT CEDAR RD (TWP)	0164/0000	5 0164/0000	MFC BEGIN = C LENGTH(AH 1521 BK 0817)	
WISSAHICKON STRUCTURE LENGTH 11 FT BMSID 46/2017/0160/0773	0161/0791	0160/0773	WISSAHICKON STRUCTURE LENGTH 11 FT BMSID 46/2017/0160/0773	
TO 8035/0250 SH (CONN)	0161/0580			
RAMP BB RD TO SR 309 SB (SR8035 SEG 0250/0000)	0161/0465	0160/0465	RAMP BB RD TO SR 309 SB (SR8035 SEG 0250/0000)	
OP ID 46/0309/0190/0000	0161/0368	0160/0396	OP ID 46/0309/0190/0000	
		0160/0174	024 "DIA CIRC CONCR LEN=0068 INSTALLED UNKN	
LINCOLN DR (PRDR)	0161/0080	0160/0080	LINCOLN DR (PRDR)	
RAMP AA RD FROM SR 309 (SR8035 SEG 0010/0372)	0161/0065	0160/0065	RAMP AA RD FROM SR 309 (SR8035 SEG 0010/0372)	
FROM 8035/0010 SH (CONN)	0161/0030			
0 0 00000 0 00 0380+60 037820 FT		038080 FT	2 0 46101 0 01 0380+60	
MFC BEGIN = C	0161/0000	5 0160/0000	MFC BEGIN = C	
LENGTH(AH 0814 BK 2863)		0150/2332	LENGTH(AH 0817 BK 2863)	
		0150/1979	024 "DIA CIRC METAL LEN=0069 INSTALLED UNKN	
SPARK DR (TWP)	0150/1484	0150/1484	HONEY RUN RD (TWP)	

DIR: B	TOTAL LEN:	B. 154 MI.	DIST: 06-4	SR: 2017
LEFT MUN: UPPER DUBLIN T			RIGHT MUN: UPPER DUBLIN T	
			0150/1336	024 "H 18 "W CON BOX CUL LEN=0057 INSTALLED UNKN JOEL DR
			0150/1155	(TWP)
			0150/1042	024 "DIA CIRC CONCR LEN=0044 INSTALLED UNKN
			0150/0020	018 "DIA CIRC METAL LEN=0057 INSTALLED UNKN
034957 FT			035217 FT	2046101001 0352+28 FT WASHINGTON AV (SR2022 SEG 0060/0000)
			0150/0000	LENGTH(AH 2863 BK 3225)
SCOT DR (TWP)	0140/2388			
			0140/1792	024 "DIA CIRC CONCR LEN=0050 INSTALLED UNKN CRYSTAL VALLEY DR
			0140/1613	(TWP)
			0140/1571	036 "DIA CIRC CONCR LEN=0063 INSTALLED UNKN
MORSEY PL (TWP)	0140/1505			
			0140/1261	030 "H 00 "W MULT CONCR LEN=0055 INSTALLED UNKN DILLON RD
			0140/0996	(T337)
			0140/0686	024 "DIA CIRC CONCR LEN=0060 INSTALLED UNKN
			031992 FT	BROAD ST (T333)
046101001 0320+11 031732 FT PINETOWN RD (T333)	0140/0000		0140/0000	LENGTH(AH 3225 BK 2651)
			0130/2155	018 "DIA CIRC METAL LEN=0035 INSTALLED UNKN
			0130/1910	018 "DIA CIRC METAL LEN=0040 INSTALLED UNKN
ROSBY DR (TWP)	0130/1850			
			0130/1480	018 "DIA CIRC CONCR LEN=0040 INSTALLED UNKN SANDY RUN BR
			0130/1426	STRUCTURE LENGTH 14 FT BMSID 46/2017/0130/1426 CINNAMON CR
			0130/1144	(TWP)

EXTRACT DATE: 12/28/2024 ROADWAY MANAGEMENT SYSTEM PAGE NUMBER: 477
PRINT DATE: 12/30/2024 SLD COUNTY/SR - ANNUAL PRINT COUNTY: MONTGOMERY

DIR: B TOTAL LEN: 8.154 MI. DIST: 06-4 SR: 2017
LEFT MUN: UPPER DUBLIN T RIGHT MUN: UPPER DUBLIN T

CINNAMON DR
(TWP)

0130/1131

2 0 46101 0 01 0293+60 029081 FT
CAMP HILL RD
(T331)

0130/0000

026501 FT

BMS EN 46/2017/0110/0791 0113/0549
0 0 00000 0 00 0000+00
BRANCH SANDY RUN
BMS BG 46/2017/0110/0791 0113/0527
PEG ST
(TWP)

0113/0422

024 "DIA CIRC METAL

==	0130/1016	024 "DIA CIRC METAL LEN=0045 INSTALLED UNKN MUNDOCK RD
==	0130/0852	(T331) 024 "DIA CIRC METAL LEN=0040 INSTALLED UNKN
==	0130/0820	018 "DIA CIRC METAL LEN=0034 INSTALLED UNKN
==	0130/0636	018 "DIA CIRC METAL LEN=0035 INSTALLED UNKN
==	0130/0400	018 "DIA CIRC METAL LEN=0035 INSTALLED UNKN
==	0130/0392	029341 FT
==	0130/0000	LENGTH(AH 2651 BK 2580) CANDLEBROOK DR (TWP)
==	0120/2234	018 "DIA CIRC METAL LEN=0030 INSTALLED UNKN
==	0120/2171	018 "DIA CIRC METAL LEN=0024 INSTALLED UNKN
==	0120/1710	018 "DIA CIRC CONCR LEN=0025 INSTALLED 2015 LC FROM UNKNOWN RD (CONN) UNKNOWN RD (PRDR)
==	0120/0620	024 "DIA CIRC CONCR LEN=0042 INSTALLED UNKN
==	0120/0610	2 0 46101 0 01 0270+36 VIRGINIA DR (TWP)
==	0120/0555	MFC BEGIN = C LENGTH(AH 2580 BK 0624)
==	0120/0107	0112/0551 BMS EN 46/2017/0110/0791 2 0 46101 0 01 0258+75 BRANCH SANDY RUN BMS BG 46/2017/0110/0791 PEG ST (TWP)
==	026761 FT	0112/0529 BMS BG 46/2017/0110/0791 PEG ST (TWP)
==	0112/0421	018 "DIA CIRC METAL LEN=0040 INSTALLED UNKN
==	0112/0118	

EXTRACT DATE: 12/28/2024 ROADWAY MANAGEMENT SYSTEM PAGE NUMBER: 476
PRINT DATE: 12/30/2024 SLD COUNTY/SR - ANNUAL PRINT COUNTY: MONTGOMERY

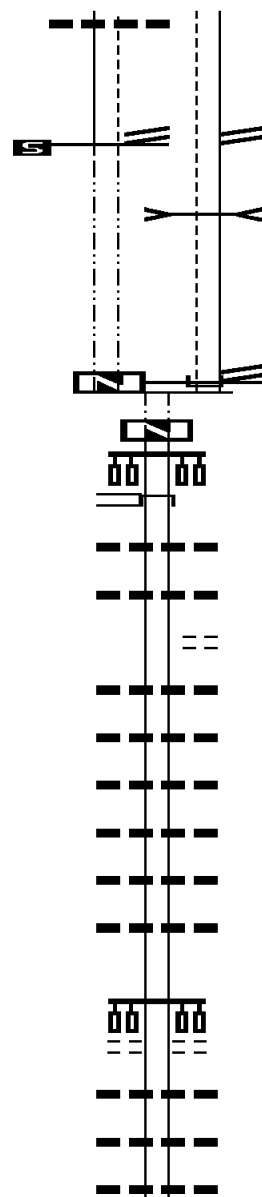
DIR: B TOTAL LEN: 8.154 MI. DIST: 06-4 SR: 2017
LEFT MUN: UPPER DUBLIN T RIGHT MUN: UPPER DUBLIN T

LEN=0025 INSTALLED UNKN 0113/0098
0 0 00000 0 00 0000+00 025875 FT
LIMEKILN PK
(SR0152 SEG 0095/0292)
MFC BEGIN = C
LTH AH 000626 BK 000100 0113/0000

LTH AH 000100 BK 000847 025875 FT
7111/0000
025875 FT

SUSQUEHANNA RD
(SR0152 SEG 0090/1930) 0100/1681

024194 FT



026137 FT 0 0 00000 0 00 0000+00
LIMEKILN PK
(SR0152 SEG 0095/0292)
LENGTH(AH 0624 BK 0262)
SANDY RUN BR
STRUCTURE LENGTH 14 FT
BMSID 46/0152/0094/0100
2 0 46101 0 01 0258+75
LIMEKILN PK
(SR0152 SEG 0094/0000)
LIMEKILN PK
(SR0152 SEG 0094/0000)
MFC BEGIN = C
LTH AH 000262 BK 000847
LTH AH 000847 BK 001681
SUSQUEHANNA RD
(SR0152 SEG 0090/1930)
024 "DIA CIRC METAL
LEN=0040 INSTALLED UNKN
024 "DIA CIRC METAL
LEN=0035 INSTALLED UNKN
GREEN VALLEY CR
(TWP)
024 "DIA CIRC METAL
LEN=0032 INSTALLED UNKN
024 "DIA CIRC METAL
LEN=0045 INSTALLED UNKN
024 "DIA CIRC METAL
LEN=0052 INSTALLED UNKN
024 "DIA CIRC METAL
LEN=0060 INSTALLED UNKN
048"H 36"W METAL STRUC
LEN=0056 INSTALLED UNKN
018 "DIA CIRC METAL
LEN=0052 INSTALLED UNKN
2 0 46101 0 00 0241+79
TWINING RD
(T321)
5 0100/0000 LENGTH(AH 1681 BK 3052)
018 "DIA CIRC METAL
LEN=0080 INSTALLED UNKN
024 "DIA CIRC CONCR
LEN=0076 INSTALLED UNKN
015 "DIA CIRC CONCR
LEN=0070 INSTALLED UNKN

EXTRACT DATE: 12/28/2024 ROADWAY MANAGEMENT SYSTEM PAGE NUMBER: 475
PRINT DATE: 12/30/2024 SLD COUNTY/SR - ANNUAL PRINT COUNTY: MONTGOMERY

DIR: B TOTAL LEN: 8.154 MI. DIST: 06-4 SR: 2017
LEFT MUN: UPPER DUBLIN T RIGHT MUN: UPPER DUBLIN T

CLEMENS AV
(TWP)

0090/0284

021142 FT

MADISON AV
(TWP)

0080/1756

0090/2310	024 "DIA CIRC CONCR LEN=0103 INSTALLED UNKN
0090/1889	018 "DIA CIRC CONCR LEN=0085 INSTALLED UNKN
0090/1551	018 "DIA CIRC CONCR LEN=0085 INSTALLED UNKN
0090/1291	030 "DIA CIRC CONCR LEN=0082 INSTALLED UNKN
0090/1036	018 "DIA CIRC CONCR LEN=0070 INSTALLED UNKN
0090/0830	018 "DIA CIRC CONCR LEN=0060 INSTALLED UNKN
0090/0712	FITZWATER TOWN RD (SR2038 SEG 0030/0000)
0090/0337	018 "DIA CIRC CONCR LEN=0080 INSTALLED UNKN
0090/0297	CLEMENS AV (TWP)
0090/0150	UPPER DUBLIN ABINGTON T
0090/0057	030 "DIA CIRC CONCR LEN=0070 INSTALLED UNKN
021142 FT	2 0 46101 0 00 0211+30 WILSON AV (TWP)
0090/0000	LENGTH (AH 3052 BK 2576)
0080/2348	036 "DIA CIRC CONCR LEN=0070 INSTALLED UNKN
0080/2059	036 "DIA CIRC CONCR LEN=0060 INSTALLED UNKN
0080/2017	BOONE AV (TWP)
0080/1770	018 "DIA CIRC METAL LEN=0024 INSTALLED UNKN
0080/1717	HALL AV (TWP)
0080/1511	036 "DIA CIRC CONCR LEN=0055 INSTALLED UNKN
0080/1408	BMSBN 46/2017/0080/1386 2 0 46101 0 00 0198+96 SANDY RUN
0080/1386	BMSBG 46/2017/0080/1386
0080/1371	BMSBN 46/2017/0080/1339 2 0 46101 0 00 0198+96 SANDY RUN

EXTRACT DATE: 12/28/2024 ROADWAY MANAGEMENT SYSTEM PAGE NUMBER: 474
PRINT DATE: 12/30/2024 SLD COUNTY/SR - ANNUAL PRINT COUNTY: MONTGOMERY

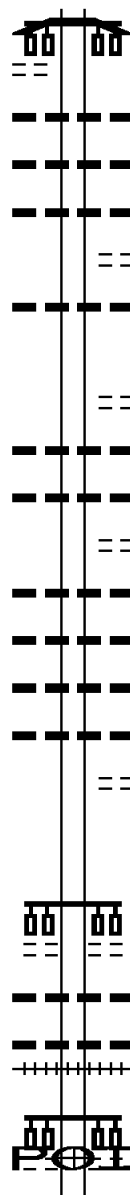
DIR: B TOTAL LEN: 8.154 MI. DIST: 06-4 SR: 2017
LEFT MUN: ABINGTON T RIGHT MUN: ABINGTON T

MAPLE AV
(TWP)

0080/1113

018566 FT

015783 FT



0080/1339 BMSBG 46/2017/0080/1339

0080/1113

0080/1081

0080/1080

0080/0800

0080/0418

0080/0365

018566 FT

0080/0000

0070/2425

0070/2155

0070/2049

0070/1935

0070/1620

0070/1365

0070/1350

0070/1185

015783 FT

0070/0000

0060/2851

0060/2500

0060/2288

0060/2271

018 "DIA CIRC METAL
LEN=0428 INSTALLED UNKN
024 "DIA CIRC CONCR UNKN
LEN=0045 INSTALLED UNKN
024 "DIA CIRC CONCR UNKN
LEN=0055 INSTALLED UNKN
ARTMAN ST
(TWP)
024 "DIA CIRC CONCR
LEN=0055 INSTALLED UNKN
2 0 46101 0 00 0185+63
WESTMONT AV
(TWP)
LENGTH(AH 2576 BK 2783)
024 "DIA CIRC CONCR
LEN=0060 INSTALLED UNKN
024 "DIA CIRC CONCR UNKN
LEN=0075 INSTALLED UNKN
JOHNSTON AV
(TWP)
024 "DIA CIRC CONCR
LEN=0075 INSTALLED UNKN
036 "DIA CIRC CONCR
LEN=0200 INSTALLED 2019
072 "DIA CIRC METAL
LEN=0070 INSTALLED UNKN
048 "DIA CIRC METAL
LEN=0060 INSTALLED UNKN
COLONIAL AV
(TWP)
2 0 46101 0 00 0157+79
BRADFIELD RD
(TWP)
LENGTH(AH 2783 BK 3032)
036 "DIA CIRC METAL
LEN=0034 INSTALLED UNKN
036 "DIA CIRC CONCR UNKN
LEN=0035 INSTALLED UNKN
(AAR 593142C)#TRKS 01
(APRA) D'AGOSTINO CO RD
EASTON RD
(TWP)
024 "DIA CIRC METAL

EXTRACT DATE: 12/28/2024 ROADWAY MANAGEMENT SYSTEM PAGE NUMBER: 473
PRINT DATE: 12/30/2024 SLD COUNTY/SR - ANNUAL PRINT COUNTY: MONTGOMERY

DIR: B TOTAL LEN: 8.154 MI. DIST: 06-4 SR: 2017
LEFT MUN: ABINGTON T RIGHT MUN: ABINGTON T

ARBUTA RD
(TWP)

0060/1154

2 0 46101 0 00 0127+50 012751 FT
ABINGTON MS RD
(PRDR)

0060/0000

WYNNWOOD AV
(TWP)

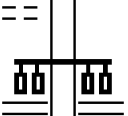

0050/1610

CHURCH ST

0060/2200	LEN=0030	INSTALLED UNKN
0060/2175	GROVANIA AV	
0060/1930	(TWP)	
0060/1842	024 "DIA CIRC METAL	
0060/1650	LEN=0030	INSTALLED UNKN
0060/1475	TYSON AVE	
0060/1345	OP ID 46/2036/0030/0695	
0060/1200	024 "DIA CIRC METAL	
0060/0900	LEN=0040	INSTALLED UNKN
0060/0607	EDGE HILL RD	
0060/0361	(SR2034 SEG 0080/0000)	
0060/0300	024 "DIA CIRC METAL	
0060/0020	LEN=0030	INSTALLED UNKN
012751 FT	024 "DIA CIRC METAL	
0060/0000	LEN=0040	INSTALLED UNKN
0050/2315	JERICH RD	
0050/2295	(TWP)	
0050/1980	036 "DIA CIRC METAL	
0050/1940	LEN=0030	INSTALLED UNKN
0050/1710	024 "DIA CIRC METAL	
0050/1575	LEN=0040	INSTALLED 2015
0050/1300	WHEATSHEAF LN	
	(TWP)	
	030 "DIA CIRC METAL	
	LEN=0060	INSTALLED UNKN
	030 "DIA CIRC METAL	
	LEN=0060	INSTALLED UNKN

EXTRACT DATE: 12/28/2024 ROADWAY MANAGEMENT SYSTEM PAGE NUMBER: 472
PRINT DATE: 12/30/2024 SLD COUNTY/SR - ANNUAL PRINT COUNTY: MONTGOMERY

DIR: B TOTAL LEN: 8.154 MI. DIST: 06-4 SR: 2017
LEFT MUN: ABINGTON T RIGHT MUN: ABINGTON T

(TWP)	0050/1257	==			OLD YORK RD (SR0611 SEG 0111/0000) (SR0611 SEG 0110/0000)
				0050/0905	
	010081 FT	---		0050/0029	01B "DIA CIRC METAL LEN=0029 INSTALLED UNKN
		---		010081 FT	2 0 46101 0 00 0100+86 HUNTINGDON RD (TWP)
		==	==	5 0050/0000	LENGTH(AH 2670 BK 2818)
		---		0040/2775	01B "DIA CIRC METAL LEN=0025 INSTALLED UNKN
		---		0040/2555	01B "DIA CIRC METAL LEN=0030 INSTALLED UNKN
BROOK RD (TWP)	0040/2044	==			
		---		0040/2000	01B "DIA CIRC METAL LEN=0040 INSTALLED UNKN
		---		0040/1745	036"H 24"W ELLIP METAL LEN=0030 INSTALLED UNKN
		==			
		---		0040/0935	SEWELL LN (TWP)
		---		0040/0900	01B "DIA CIRC METAL LEN=0065 INSTALLED UNKN
	007263 FT			007263 FT	2 0 46101 0 00 0072+50 RYDAL RD (TWP)
		==	==	5 0040/0000	LENGTH(AH 2818 BK 2441)
				0030/2358	BMSBN 46/2017/0030/2339 0 0 00000 0 00 0000+00 BR. MEADOW BROOK CRK BMSBG 46/2017/0030/2339 VALLEY RD (TWP)
RYDAL RD (TWP)	0030/2207	==	==	0030/2207	LC TO VALLEY RD (CONN)
		---		0030/2061	OLD VALLEY RD (TWP)
		---		0030/1760	SOUTHEASTERN PENNSYLVAN OVERPASS IS RR X-ING
		==		0030/1685	
WASHINGTON LN (TWP)	0030/1636	==			
		---		0030/1040	LINDSAY LN (TWP)

EXTRACT DATE: 12/28/2024 ROADWAY MANAGEMENT SYSTEM PAGE NUMBER: 471
PRINT DATE: 12/30/2024 SLD COUNTY/SR - ANNUAL PRINT COUNTY: MONTGOMERY

DIR: B TOTAL LEN: 8.154 MI. DIST: 06-4 SR: 2017
LEFT MUN: ABINGTON T RIGHT MUN: ABINGTON T

2 0 46101 0 00 0048+20 004822 FT
DIXON LN
(TWP) 0030/0000

2 0 46101 0 00 0027+23 002707 FT
MEETINGHOUSE RD
(TWP) 0020/0000

MARIE RD
(TWP) 0010/0988

OLD HUNTINGDON PK
(TWP) 0010/0083
000000 FT

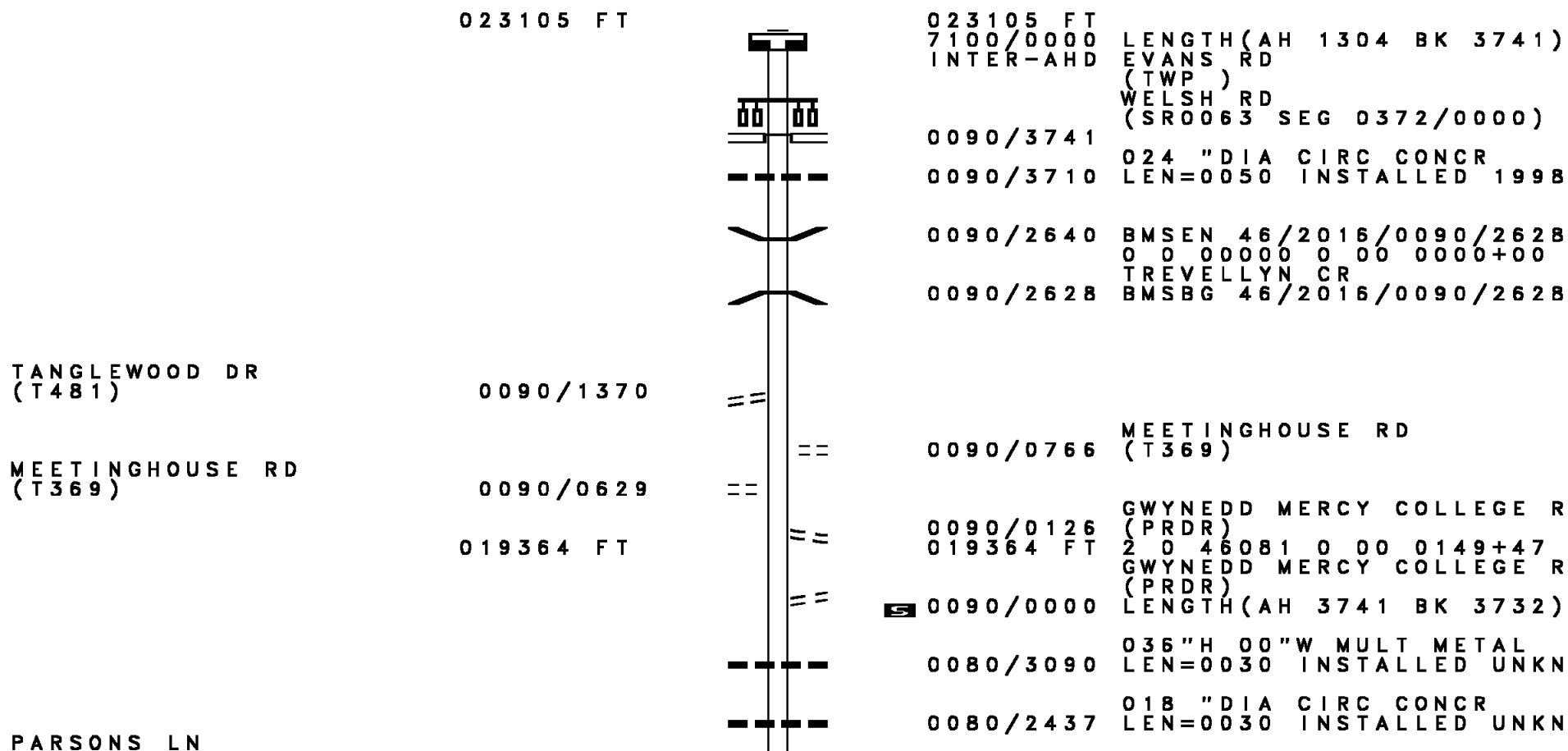
0030/0729 024 "DIA CIRC METAL
LEN=0030 INSTALLED UNKN
CHRISTINE LN
(TWP)
0030/0620 024 "DIA CIRC METAL
LEN=0030 INSTALLED UNKN
0030/0600 004822 FT DIXON LN
(TWP)
5 0030/0000 LENGTH(AH 2441 BK 2115)

0020/0240 MILL RD
(TWP)
002707 FT MEETINGHOUSE RD
(TWP)
5 0020/0000 LENGTH(AH 2115 BK 2707)

0010/1034 024 "DIA CIRC CONCR
LEN=0030 INSTALLED UNKN
0010/0600 024"H 18"W CON BOX CUL
LEN=0030 INSTALLED UNKN
0010/0510 018 "DIA CIRC CONCR
LEN=0030 INSTALLED UNKN
0010/0369 018"H 12"W UNKN CONC
LEN=0030 INSTALLED UNKN
0010/0105 024 "DIA CIRC CONCR
LEN=0035 INSTALLED UNKN
0010/0083 FROM 0232/0041 SH
(CONN)
000000 FT 2 0 46101 0 00 0000+00
NC SU SQUEHANNA RD
HUNTINGDON PK
(SRO232 SEG 0041/0000)
(SRO232 SEG 0040/0000)
INTER-BK SUSQUEHANNA RD
(TWP)
MFC BEGIN = C
5 0010/0000 LENGTH(AH 2707 BK 0000)

EXTRACT DATE: 12/28/2024 ROADWAY MANAGEMENT SYSTEM PAGE NUMBER: 470
PRINT DATE: 12/30/2024 SLD COUNTY/SR - ANNUAL PRINT COUNTY: MONTGOMERY

DIR: B TOTAL LEN: 4.376 MI. DIST: 06-4 SR: 2016
LEFT MUN: LOWER GWYNEDD T RIGHT MUN: LOWER GWYNEDD T



EXTRACT DATE: 12/28/2024 ROADWAY MANAGEMENT SYSTEM PAGE NUMBER: 469
PRINT DATE: 12/30/2024 SLD COUNTY/SR - ANNUAL PRINT COUNTY: MONTGOMERY

DIR: B TOTAL LEN: 4.376 MI. DIST: 06-4 SR: 2016
LEFT MUN: LOWER GWYNEDD T RIGHT MUN: LOWER GWYNEDD T

(TWP)	0080/2225	==			
		---	---	0080/1400	036"H 00"W MULT CONCR LEN=0030 INSTALLED UNKN
	015632 FT			015632 FT	2 0 46081 0 00 0112+52 SUMNEYTOWN PK (CNTY)
		==	==	5 0080/0000	LENGTH(AH 3732 BK 2482)
LORIEN DR (T541)	0070/1539	==			
			==	0070/1227	SUNSET DR (T422)
		---	---	0070/0211	036 "DIA CIRC METAL LEN=0040 INSTALLED UNKN
2 0 46081 0 00 0088+76	013150 FT			013150 FT	
LORIEN DR (T541)	0070/0000	==		5 0070/0000	LENGTH(AH 2482 BK 1676) 036 "DIA CIR PLASTIC LEN=0040 INSTALLED UNKN
		---	---	0060/1187	GYPSY HILL RD
GYPSY HILL RD (T365)	0060/0588	==	==	0060/0588	(SR2005 SEG 0024/2510) 018 "DIA CIR PLASTIC LEN=0034 INSTALLED UNKN
		---	---	0060/0057	ANS RD
2 0 46081 0 00 0072+00	011474 FT			011474 FT	PLYMOUTH RD (CNTY)
PLYMOUTH RD (CNTY)	0060/0000	==		5 0060/0000	LTH AH 001676 BK 001000
	011474 FT			011474 FT	001480 BK 001480
			==	7054/0000	PLYMOUTH RD (CNTY)
			+	0050/1480	(AAR 592801B) #TRKS 02
		---	---	0050/1035	036 "DIA CIRC METAL LEN=0040 INSTALLED 2011
2 0 46081 0 00 0055+50	009994 FT			009994 FT	
GRASSHOPPER LN (T364)	0050/0000	==		5 0050/0000	LENGTH(AH 1480 BK 1995) DOGWOOD LN (T433)
			==	0040/1670	

EXTRACT DATE: 12/28/2024 ROADWAY MANAGEMENT SYSTEM PAGE NUMBER: 468
PRINT DATE: 12/30/2024 SLD COUNTY/SR - ANNUAL PRINT COUNTY: MONTGOMERY

DIR: B TOTAL LEN: 4.376 MI. DIST: 06-4 SR: 2016
LEFT MUN: LOWER GWYNEDD T RIGHT MUN: LOWER GWYNEDD T

2 0 46081 0 00 0035+51 007999 FT
TOWNSHIP LINE RD
(T362) 0040/0000

PHEASANT MEADOW RD
(T500) 0020/1742
HICKORY DR
(T349) 0020/0937
CROSS LN
(T502) 0020/0515
001764 FT

004449 FT

000000 FT

0040/0760 036 "DIA CIRC METAL
LEN=0030 INSTALLED UNKN

007999 FT TOWNSHIP LINE RD
(T362)
LOWER GWYNEDD
WHITPAIN T

5 0040/0000 LENGTH(AH 1995 BK 3550)

0030/2434 LANTERN LN
(T458)

0030/1747 018 "DIA CIR PLASTIC
LEN=0025 INSTALLED UNKN

004449 FT 2 0 46081 0 00 0000+00
NC PLYMOUTH RD
MORRIS RD
(SR2001 SEG 0070/0000)

5 0030/0000 LENGTH(AH 3550 BK 2685)

001764 FT 2 0 46084 0 00 0017+62
BOEHM'S CHURCH RD
(T376)

5 0020/0000 LENGTH(AH 2685 BK 1764)

0010/1225 036"H 00"W MULT METAL
LEN=0035 INSTALLED UNKN

000000 FT 2 0 46084 0 00 0000+00
NC SCHOOL RD
SKIPPAK PK
(SR0073 SEG 0440/1554)
MFC BEGIN = D

5 0010/0000 LENGTH(AH 1764 BK 0000)

DIR: B MUN: ABINGTON T TOTAL LEN: .922 MI. DIST: 06-4 SR: 2015
LEFT MUN: ABINGTON T RIGHT MUN: ABINGTON T

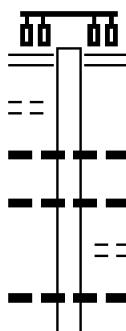
EXTRACT DATE: 12/28/2024 ROADWAY MANAGEMENT SYSTEM PAGE NUMBER: 466
PRINT DATE: 12/30/2024 SLD COUNTY/SR - ANNUAL PRINT COUNTY: MONTGOMERY

DIR: B TOTAL LEN: 2.679 MI. DIST: 06-4 SR: 2014
LEFT MUN: MONTGOMERY T RIGHT MUN: MONTGOMERY T

WALLACE WY
(TWP)

014143 FT

0050/2635



014143 FT COUNTY LINE RD
(SR2038 SEG 0091/0000)
(SR2038 SEG 0090/0000)

0050/3164

0050/2082 015 " DIA CAST IRON
LEN=0100 INSTALLED 1972
030"H 00"W MULT CONCR
0050/1965 LEN=0050 INSTALLED 1972
WESTMINSTER DR
0050/1730 (T594)
018 " DIA CIRC METAL
0050/1195 LEN=0035 INSTALLED 1972

EXTRACT DATE: 12/28/2024 ROADWAY MANAGEMENT SYSTEM PAGE NUMBER: 465
PRINT DATE: 12/30/2024 SLD COUNTY/SR - ANNUAL PRINT COUNTY: MONTGOMERY

DIR: B TOTAL LEN: 2.679 MI. DIST: 06-4 SR: 2014
LEFT MUN: MONTGOMERY T RIGHT MUN: MONTGOMERY T

KIDALAS CT (TWP)	0050/0480	==	==	0050/0480	RAVEN HOLLOW DR (TWP)
		---	---	0050/0288	018 " DIA CIRC PLASTIC
		---	---	0050/0185	LEN=0050 INSTALLED UNKN
2 0 46070 0 00 0050+53 010979 FT				010979 FT	018 " DIA CIRC METAL
ROSE TWIG LN (T509)	0050/0000	==		5 0050/0000	LEN=0040 INSTALLED 1972
					LENGTH(AH 3164 BK 1090)
	009889 FT			0040/0021	BMS EN 46/2014/0040/0000
				009889 FT	2 0 46070 0 00 0039+61
					LITTLE NESHAMINY CREEK
				5 0040/0000	BMS BG 46/2014/0040/0000
					LENGTH(AH 1090 BK 3951)
WINDLESTRAE PARK RD (PARK)	0030/3632	==			
		---	---	0030/3490	024 " DIA CIRC CONCR
			==	0030/3155	LEN=0040 INSTALLED 1972
		---	---	(TWP)	DAVIS DR
		---	---	0030/3100	024 " DIA CIRC CONCR
		---	---		LEN=0035 INSTALLED 1972
		---	---	0030/2960	024 " DIA CIRC CONCR
		---	---		LEN=0045 INSTALLED 1972
		---	---	0030/2515	018 " DIA CIRC CONCR
		---	---		LEN=0045 INSTALLED 1972
		---	---	0030/2175	018 " DIA CIRC CONCR
					LEN=0040 INSTALLED 2014
OXFORD LN (T573)	0030/0753	==			
	005938 FT			005938 FT	2 0 46070 0 00 0000+00
					HORSHAM RD
					(SR0463 SEG 0172/0952)
					NC KENAS RD
				INTER-BK	HORSHAM RD
					(SR0463 SEG 0172/0952)
	005938 FT			5 0030/0000	LTH AH 003951 BK 000950
				005938 FT	
				7024/0000	LTH AH 000950 BK 003468
				INTER-AHD	HORSHAM RD
HORSHAM RD (SR0463 SEG 0172/0000)	0020/3468			0020/3468	(SR0463 SEG 0172/0000)

EXTRACT DATE: 12/28/2024 ROADWAY MANAGEMENT SYSTEM PAGE NUMBER: 464
PRINT DATE: 12/30/2024 SLD COUNTY/SR - ANNUAL PRINT COUNTY: MONTGOMERY

DIR: B TOTAL LEN: 2.679 MI. DIST: 06-4 SR: 2014
LEFT MUN: MONTGOMERY T RIGHT MUN: MONTGOMERY T

UNKNOWN RD
(PRDR)

0020/2360

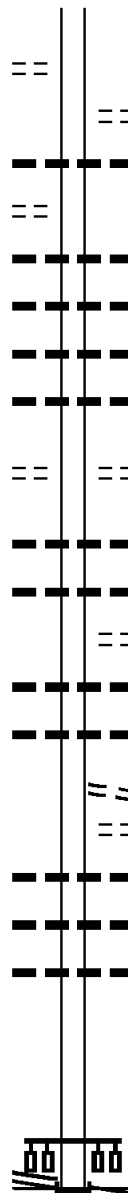
CORPORATE DR
(BORO)

0020/1400

2 0 46072 0 00 0030+00 002470 FT
DOMORAH DR
(T472)

0020/0000

2 0 46072 0 00 0000+00 000000 FT
BETHLEHEM PK
(SR0309 SEG 0291/0000)
(SR0309 SEG 0290/0000) 0010/0000



0020/2040 REGENCY DR
(T599)
024 "DIA CIRC METAL
0020/1762 LEN=0034 INSTALLED 1972
0020/0932 018 "DIA CIRC CONCR
LEN=0048 INSTALLED UNKN
0020/0840 018 "DIA CIRC CONCR
LEN=0048 INSTALLED UNKN
0020/0545 018 "DIA CIRC METAL
LEN=0145 INSTALLED 1972
0020/0248 018 "DIA CIRC CONCR
LEN=0050 INSTALLED 1972
002470 FT REGENCY DR
(T599)
G 0020/0000 LENGTH(AH 3468 BK 2470)
0010/1692 018 "DIA CIRC CONCR
LEN=0040 INSTALLED UNKN
0010/1518 018 "DIA CIRC CONCR
LEN=0040 INSTALLED UNKN
0010/1328 ROOSEVELT WY
(TWP)
0010/1215 018 "DIA CIRC CONCR
LEN=0040 INSTALLED UNKN
0010/0886 018 "DIA CIRC CONCR
LEN=0040 INSTALLED UNKN
LC FROM ENCLAVE BL
0010/0840 (CONN)
ENCLAVE BL
0010/0780 (TWP)
0010/0690 018 "DIA CIRC CONCR
LEN=0045 INSTALLED UNKN
0010/0250 018 "DIA CIRC CONCR
LEN=0040 INSTALLED UNKN
0010/0202 018 "DIA CIRC CONCR
LEN=0030 INSTALLED UNKN
NC HARTMAN RD

000000 FT BETHLEHEM PK
INTER-BK (SR0309 SEG 0290/0000)
(SR0309 SEG 0291/0000)
RAMP D RD
(SR9405 SEG 0010/0503)
MFC BEGIN = E
G 0010/0000 LENGTH(AH 2470 BK 0000)

EXTRACT DATE: 12/28/2024 ROADWAY MANAGEMENT SYSTEM PAGE NUMBER: 463
PRINT DATE: 12/30/2024 SLD COUNTY/SR - ANNUAL PRINT COUNTY: MONTGOMERY

DIR: B TOTAL LEN: 2.262 MI. DIST: 06-4 SR: 2013
LEFT MUN: LOWER MORELAND T RIGHT MUN: LOWER MORELAND T

	011944 FT		011944 FT	AH-PHILADELPHIA (67)
			INTER-AHD	PHILMONT AV
				(SR1020 SEG 0010/0000)
BYBERRY RD				BYBERRY RD
(SR2009 SEG 0010/0000)	0052/3788			(CITY)
			0052/3788	BMS EN 46/2013/0052/3328
			0052/3341	0 0 00000 0 00 0000+00
				POQUESSING CRK
			0052/3328	BMSBG 46/2013/0052/3328
			0052/2993	018 "DIA CIRC CONCR
				LEN=0030 INSTALLED UNKN
HILLSIDE AV				
(TWP)	0052/2853			018 "DIA CIRC CONCR
			0052/2812	LEN=0040 INSTALLED UNKN
				024 "DIA CIRC CONCR
			0052/2548	LEN=0032 INSTALLED UNKN
			0052/2474	WOODLAND CR
				(PRDR)
WOODLAND RD				WOODLAND CR
(TWP)	0052/1612		0052/1612	(TWP)
				MAPLE DR
			0052/1354	(TWP)
			0052/0963	024 "DIA CIRC CONCR
FISHER RD				LEN=0045 INSTALLED UNKN
(TWP)	0052/0787			
				018 "DIA CIRC METAL

EXTRACT DATE: 12/28/2024 ROADWAY MANAGEMENT SYSTEM PAGE NUMBER: 462
PRINT DATE: 12/30/2024 SLD COUNTY/SR - ANNUAL PRINT COUNTY: MONTGOMERY

DIR: B TOTAL LEN: 2.262 MI. DIST: 06-4 SR: 2013
LEFT MUN: LOWER MORELAND T RIGHT MUN: LOWER MORELAND T

MANOR RD
(TWP)

008156 FT

0042/1605

1 0 00198 0 00 0055+94 006378 FT
PINE RD
(SR2050 SEG 0040/0058) 0042/0000
TOMLINSON RD
(TWP) 0032/2409

003951 FT

-- --	0052/0758	LEN=0040	INSTALLED UNKN
-- --	0052/0448	018 "DIA	CIRC METAL
-- --	008156 FT	LEN=0032	INSTALLED UNKN
		1 0 00198 0 00	0038+00
		MAPLE RD	
		(TWP)	
==	0052/0000	LENGTH(AH 3788 BK 1778)	
-- --	0042/1643	024 "DIA	CIRC CONCR
		LEN=0046	INSTALLED UNKN
-- --	0042/0474	BMS EN 46/2013/0042/0458	
-- --	0042/0472	048"H 48"W CON BOX CUL	
		LEN=0040	INSTALLED UNKN
		0 0 00000 0 00	0000+00
		VALLEY CREEK	
-- --	0042/0458	BMSBG 46/2013/0042/0458	
	006378 FT	PINE RD	
		(SR2050 SEG 0040/0058)	
	0042/0000	LENGTH(AH 1778 BK 2427)	
	0032/2409		
-- --	0032/2404	018 "DIA	CIRC METAL
		LEN=0024	INSTALLED UNKN
		TOMLINSON RD	
		(TWP)	
-- --	0032/2363		
-- --	0032/1991	018"H 24"W ELLIP METAL	
		LEN=0032	INSTALLED UNKN
-- --	0032/1105	018 "DIA	CAST IRON
-- --	0032/0798	LEN=0036	INSTALLED UNKN
		BMS EN 46/2013/0032/0786	
		0 0 00000 0 00	0000+00
		VALLEY BR.	
-- --	0032/0786	BMSBG 46/2013/0032/0786	
-- --	0032/0397	012"H 24"W ELLIP METAL	
		LEN=0025	INSTALLED UNKN
		RBR	
-- --	0032/0053	BMS EN 46/2013/0032/0000	
	003951 FT	1 0 00198 0 00	0080+21
		P3	
		HUNTINGDON VALLEY CREEK	
		BMSBG 46/2013/0032/0000	
	0032/0000	LENGTH(AH 2427 BK 1615)	

EXTRACT DATE: 12/28/2024 ROADWAY MANAGEMENT SYSTEM PAGE NUMBER: 461
PRINT DATE: 12/30/2024 SLD COUNTY/SR - ANNUAL PRINT COUNTY: MONTGOMERY

DIR: B TOTAL LEN: 2.262 MI. DIST: 06-4 SR: 2013
LEFT MUN: LOWER MORELAND T RIGHT MUN: LOWER MORELAND T

002336 FT

LOWER MORELAND H.SCHOOL
(PRDR) 0012/1021

000000 FT

0022/0668 036"H 00"W MULT CONCR
LEN=0055 INSTALLED UNKN
0022/0486 024"DIA CIRC METAL
LEN=0002 INSTALLED UNKN
0022/0343 024"DIA CIRC METAL
LEN=0032 INSTALLED UNKN
002336 FT 1 0 00198 0 00 0096+62
RED LION RD
(SR0063 SEG 0632/0000)
NC PHILMONT AV

PHILMONT AV
(SR0063 SEG 0632/0000)
MFC BEGIN = B
0022/0000 LENGTH(AH 1615 BK 2336)
012"H 24"W ELLIP METAL
0012/2307 LEN=0072 INSTALLED UNKN
024"DIA CIRC METAL
0012/2115 LEN=0060 INSTALLED UNKN
018"DIA CIRC METAL
0012/1877 LEN=0010 INSTALLED UNKN
018"DIA CIRC METAL
0012/1607 LEN=0010 INSTALLED UNKN
018"DIA CIRC CONCR
0012/1369 LEN=0010 INSTALLED UNKN
018"DIA CIRC CONCR
0012/1085 LEN=0098 INSTALLED UNKN

PRIVATE RD
(PRDR)
018"DIA CIRC METAL
0012/0695 LEN=0040 INSTALLED UNKN
MURRAY AV
(TWP)
018"DIA CIRC METAL
0012/0622 LEN=0025 INSTALLED UNKN
018"DIA CIRC CONCR
0012/0357 LEN=0027 INSTALLED UNKN
018"DIA CIRC CONCR
0012/0292 LEN=0040 INSTALLED UNKN
000000 FT 2 0 46097 0 00 0062+11
NC RED LION RD
HUNTINGDON PK
(SR0232 SEG 0090/0000)

0012/0000 MFC BEGIN = D
LENGTH(AH 2336 BK 0000)

EXTRACT DATE: 12/28/2024 ROADWAY MANAGEMENT SYSTEM PAGE NUMBER: 460
 PRINT DATE: 12/30/2024 SLD COUNTY/SR - ANNUAL PRINT COUNTY: MONTGOMERY
 DIR: N TOTAL LEN: 2.085 MI. DIST: 06-4 SR: 2012
 LEFT MUN: MONTGOMERY T RIGHT MUN: MONTGOMERY T

	010989 FT		011009 FT	
			INTER-AHD	UPPER STATE RD
				(T395)
				COUNTY LINE RD
				{SR2038 SEG 0061/1887}
				{SR2038 SEG 0060/1883}
SUMMER RIDGE DR	0040/2270		0040/2831	HORSESHOE LN
(T602)			0040/2270	(T555)
			0040/1890	HORSESHOE LN
			0040/1359	(T555)
			0040/1093	CLAREMONT DR
				(T561)
				048 " DIA CIRC CONCR
SPRING VALLEY DR	0040/0988			LEN=0030 INSTALLED UNKN
(TWP)			0040/0764	ASCOT CT
			0040/0529	(TWP)
2 0 46071 0 00 0081+84 008158 FT			008178 FT	024 " DIA CIRC METAL
CANTERBURY LN	0040/0000			LEN=0035 INSTALLED UNKN
(T478)				WESTGATE DR
				(T556)
			0030/1932	LENGTH(AH 2831 BK 2954)
				018 " DIA CIRC CONCR
M M REDEEMER RD	0030/1815		0030/1815	LEN=0035 INSTALLED 2014
(PRDR)				WESTGATE DR
FAIRACRES DR	0030/0940			(T556)
(T521)			005224 FT	
2 0 46071 0 00 0052+30 005204 FT			0030/0000	LENGTH(AH 2954 BK 2352)
KELSEY DR	0030/0000			030 " DIA CIRC CONCR
(T566)			0020/2095	LEN=0034 INSTALLED UNKN

EXTRACT DATE: 12/28/2024 ROADWAY MANAGEMENT SYSTEM PAGE NUMBER: 459
PRINT DATE: 12/30/2024 SLD COUNTY/SR - ANNUAL PRINT COUNTY: MONTGOMERY

DIR: N TOTAL LEN: 2.085 MI. DIST: 06-4 SR: 2012
LEFT MUN: MONTGOMERY T RIGHT MUN: MONTGOMERY T

CATHEDRAL DR
(T496)

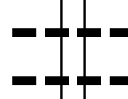
0020/1120



0020/1632

018 "DIA CIRC CONCR
LEN=0038 INSTALLED UNKN
SUNRISE DR
(T567)

0020/1120



0020/0350

018 "DIA CIRC CONCR
LEN=0065 INSTALLED UNKN
018 "DIA CIRC CONCR
LEN=0040 INSTALLED UNKN
2 0 46071 0 00 0028+78
HORSHAM RD
(SR0463 SEG 0153/0000)
(SR0463 SEG 0152/0000)

0020/0053

002872 FT

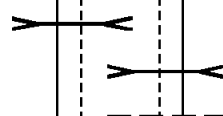
002852 FT



0020/0000

MFC BEGIN = C
LENGTH(AH 2352 BK 2872)

NESHAMINY L
STRUCTURE LENGTH 14 FT
BMSID 46/2012/0010/2521 0011/2522



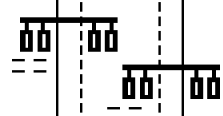
0010/2521

NESHAMINY L
STRUCTURE LENGTH 14 FT
BMSID 46/2012/0010/2521
018 "DIA CIRC CONCR
LEN=0030 INSTALLED UNKN

0010/2467

AIRPORT SQ RD
(TWP)

0011/1180



0010/1179

AIRPORT SQ RD
(TWP)

0 0 00000 0 00 0000+00 000000 FT
NC UPPER STATE RD
BETHLEHEM PK
(SR0309 SEG 0321/0000)
(SR0309 SEG 0320/0000)

DEKALB PK INTER-BK
(SR2202 SEG 0040/1341)
MFC BEGIN = C
LENGTH(AH 2852 BK 0000) 0011/0000



0010/0300

018 "DIA CIRC CONCR
LEN=0050 INSTALLED UNKN
018 "DIA CIRC CONCR
LEN=0050 INSTALLED UNKN
018 "DIA CIRC METAL
LEN=0035 INSTALLED UNKN
2 0 46071 0 00 0000+00
NC UPPER STATE RD
BETHLEHEM PK
(SR0309 SEG 0321/0000)
(SR0309 SEG 0320/0000)

0010/0295

0010/0104

000000 FT

INTER-BK

0010/0000

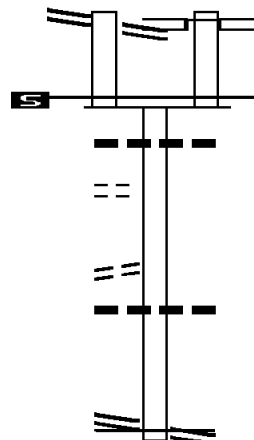
DEKALB PK
(SR2202 SEG 0040/1341)
MFC BEGIN = C
LENGTH(AH 2872 BK 0000)

EXTRACT DATE: 12/28/2024 ROADWAY MANAGEMENT SYSTEM PAGE NUMBER: 458
PRINT DATE: 12/30/2024 SLD COUNTY/SR - ANNUAL PRINT COUNTY: MONTGOMERY
DIR: B TOTAL LEN: .252 MI. DIST: 06-4 SR: 2011
LEFT MUN: LOWER MORELAND T RIGHT MUN: LOWER MORELAND T

BYBERRY RD 001329 FT
(SR2009 SEG 0060/0219)
BYBERRY RD 0021/0259
1 1 00026 0 00 0010+14 001070 FT
MFC BEGIN = E
LENGTH(AH 0259 BK 1070) 0021/0000

COLONIAL CR
(TWP) 0010/0850
TO 0232/0110 SH
(CONN) 0010/0170

1 1 00026 0 00 0000+00 000000 FT
HUNTINGDON PK
(SR0232 SEG 0110/1948) 0010/0000



INTER-AHD BILLGER DR
(PRDR)
BYBERRY RD
(SR2009 SEG 0060/0000)
1 1 00026 0 00 0010+14
MFC BEGIN = E
LENGTH(AH 0093 BK 1070)
030 "DIA CIRC CONCR
LEN=0049 INSTALLED UNKN

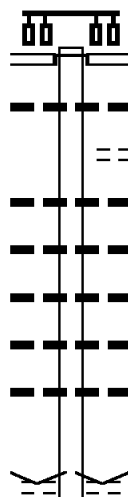
0010/0955
0010/0149 018 "DIA CIRC CONCR
LEN=0030 INSTALLED UNKN
NC SPUR RD
HUNTINGDON PK
000000 FT (SR0232 SEG 0110/1948)
MFC BEGIN = E
0010/0000 LENGTH(AH 1070 BK 0000)

EXTRACT DATE: 12/28/2024 ROADWAY MANAGEMENT SYSTEM PAGE NUMBER: 457
PRINT DATE: 12/30/2024 SLD COUNTY/SR - ANNUAL PRINT COUNTY: MONTGOMERY

DIR: B TOTAL LEN: 3.050 MI. DIST: 06-4 SR: 2010
LEFT MUN: UPPER GWYNEDD T RIGHT MUN: UPPER GWYNEDD T

016103 FT

016103 FT
INTER-AHD



013555 FT

NORTH WALES RD
(TWP)
WELSH RD
(SR0063 SEG 0332/0000)
0070/2548 036 " DIA CIRC METAL
LEN=0020 INSTALLED UNKN
0070/2330 WEBERS RD
(TWP)
0070/1846 018 " DIA CIRC METAL
LEN=0030 INSTALLED UNKN
0070/1820 018 " DIA CIRC METAL
LEN=0020 INSTALLED UNKN
0070/1464 018 " DIA CIRC CONCR
LEN=0020 INSTALLED UNKN
0070/1130 018 " DIA CIRC CONCR
LEN=0020 INSTALLED UNKN
0070/0606 018 " DIA CIRC CONCR
LEN=0020 INSTALLED UNKN
0070/0236 018 " DIA CIRC CONCR
LEN=0020 INSTALLED UNKN
013555 FT 2 0 46158 0 00 0074+89
VILLAGE: UPR GWYNEDD TP
HANCOCK RD
(TWP)

EXTRACT DATE: 12/28/2024 ROADWAY MANAGEMENT SYSTEM PAGE NUMBER: 456
PRINT DATE: 12/30/2024 SLD COUNTY/SR - ANNUAL PRINT COUNTY: MONTGOMERY

DIR: B TOTAL LEN: 3.050 MI. DIST: 06-4 SR: 2010
LEFT MUN: UPPER GWYNEDD T RIGHT MUN: UPPER GWYNEDD T

DONOVAN CT
(PRDR)

0060/2559

MILL RD
(TWP)

0060/1433

MENDHAM DR
(BORO)

0060/0733

STATION DR
(BORO)

0060/0330

010507 FT

BEAVER ST
(BORO)

0050/1789

SIXTH ST
(BORO)

0050/0837

00 00

==

==

==

==

==

==

==

00 00

==

==

==

0070/0000 LENGTH(AH 2548 BK 3048)
018 "DIA CIRC CONCR
0060/2700 LEN=0025 INSTALLED UNKN
PENNBROOK MIDDLE SCHOOL
0060/2621 (PRDR)

0060/2432 018 "DIA CIRC CONCR
LEN=0020 INSTALLED UNKN
0060/2294 018 "DIA CIRC CONCR
LEN=0030 INSTALLED UNKN
PENNBROOK MIDDLE SCHOOL
0060/2034 (PRDR)
0060/1770 015 "DIA CIRC CONCR
LEN=0030 INSTALLED UNKN

0060/1417 015 "DIA CIRC CONCR
LEN=0035 INSTALLED UNKN
UPPER GWYNEDD
0060/0988 NORTH WALES B
0060/0985 018 "DIA CIRC CONCR
LEN=0020 INSTALLED UNKN
0060/0762 018 "DIA CIRC CONCR
LEN=0020 INSTALLED UNKN
NC NO RTH WALES RD
0060/0733 TENTH ST
(BORO)
0060/0467 018 "DIA CIRC CONCR
LEN=0020 INSTALLED UNKN

0060/0162 018 "DIA CIRC CONCR
LEN=0020 INSTALLED UNKN
010507 FT 2 0 46158 0 00 0044+32
VILLAGE: N.WALES BORO
EIGHTH ST
(BORO)

0060/0000 LENGTH(AH 3048 BK 1935)
060"H 48"W ELLIP CONC
0050/1797 LEN=0040 INSTALLED UNKN

0050/1789 SEVENTH ST
(BORO)
0050/1310 SIXTH ST
(BORO)
0050/0837 018 "DIA CIRC METAL
LEN=0022 INSTALLED UNKN
0050/0642

EXTRACT DATE: 12/28/2024 ROADWAY MANAGEMENT SYSTEM PAGE NUMBER: 455
PRINT DATE: 12/30/2024 SLD COUNTY/SR - ANNUAL PRINT COUNTY: MONTGOMERY

DIR: B TOTAL LEN: 3.050 MI. DIST: 06-4 SR: 2010
LEFT MUN: NORTH WALES B RIGHT MUN: NORTH WALES B

FOURTH ST
(BORO)

0050/0224
008572 FT

WATER ST
(BORO)

0040/1637

006075 FT

==	0050/0632	FIFTH ST (BORO)
---	0050/0624	018" DIA CIRC METAL
+++++	0050/0520	LEN=0022 INSTALLED UNKN (AAR 592793L)#TRKS 02
==	008572 FT	2 0 46158 0 00 0024+92
==	5 0050/0000	THIRD ST (BORO)
==	0040/2263	LENGTH(AH 1935 BK 2497) SECOND ST (BORO)
==	0040/2015	MAIN ST (BORO)
==	0040/1810	UNKNOWN AL (BORO)
==	0040/1636	015" DIA CIRC METAL LEN=0026 INSTALLED UNKN PENNSYLVANIA AV (BORO)
==	0040/1491	018" DIA CIRC METAL LEN=0032 INSTALLED UNKN SWARTLEY ST (BORO)
==	0040/1472	015" DIA CIRC METAL LEN=0032 INSTALLED UNKN SWARTLEY ST (BORO)
==	0040/1232	CENTER ST (BORO)
==	0040/0591	024" DIA CIRC METAL LEN=0032 INSTALLED UNKN 006075 FT 2 0 46158 0 00 0000+00 (APRA) HORGAN BROS INC VILLAGE: N. WALES BORO
==	0040/0574	NC WA LNUT ST WEST ST (BORO)
==	006075 FT	NORTH WALES UPPER GWYNEDD T
==	5 0040/0000	LENGTH(AH 2497 BK 2400) 018" DIA CIRC CONCR
==	0030/2390	LEN=0040 INSTALLED UNKN
==	0030/1230	015" DIA CIRC METAL LEN=0036 INSTALLED UNKN SHEARER ST (TWP)
==	0030/1147	

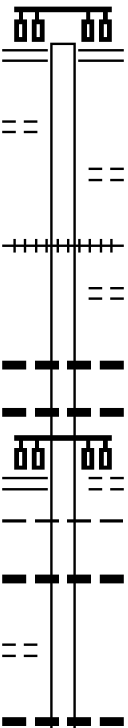
EXTRACT DATE: 12/28/2024 ROADWAY MANAGEMENT SYSTEM PAGE NUMBER: 454
PRINT DATE: 12/30/2024 SLD COUNTY/SR - ANNUAL PRINT COUNTY: MONTGOMERY

DIR: B TOTAL LEN: 3.050 MI. DIST: 06-4 SR: 2010
LEFT MUN: UPPER GWYNEDD T RIGHT MUN: UPPER GWYNEDD T

			0030/0896	018 "DIA CIRC METAL LEN=0034 INSTALLED UNKN
003675 FT			003675 FT	2 0 46082 0 00 0105+80 OLD CHURCH RD (T377)
			0030/0000	LENGTH(AH 2400 BK 2040) 018 "DIA CIRC CONCR LEN=0032 INSTALLED UNKN
			0020/1464	018 "DIA CIRC CONCR LEN=0052 INSTALLED UNKN
			0020/1141	BMSSEN 46/2010/0020/1036 0 0 00000 0 00 0000+00 WISSAHICKON CREEK
			0020/1093	BMSBG 46/2010/0020/1036 018 "DIA CIRC CONCR LEN=0030 INSTALLED UNKN
			0020/1036	
			0020/0964	
MOYER BL (T364)			0020/0737	
			0020/0265	018 "DIA CIRC METAL LEN=0032 INSTALLED UNKN
001635 FT			001635 FT	2 0 46082 0 00 0072+80 CARDINAL WY (TWP)
			0020/0000	LENGTH(AH 2040 BK 1635) BMSSEN 46/2010/0010/1320 0 0 00000 0 00 0000+00 SOUTHEASTERN PA TRAN RR
			0010/1368	BMSBG 46/2010/0010/1320
			0010/1320	
ACORN LN (TWP)			0010/1085	
OLD MORRIS RD (TWP)			0010/0365	TOWNSHIP LINE RD (TWP)
TO 2001/0110 SH (CONN)			0010/0247	
			0010/0215	018 "DIA CIRC CONCR LEN=0045 INSTALLED UNKN
			0010/0070	018 "DIA CIRC CONCR LEN=0072 INSTALLED UNKN
000000 FT			000000 FT	2 0 46082 0 00 0069+72 VILLAGE: UPR GWYNEDD TP NC NORTH WALES RD
			INTER-BK	MORRIS RD (SR2001 SEG 0110/0000) NORTH WALES RD (T377)
MORRIS RD (SR2001 SEG 0110/0000)			0010/0000	MFC BEGIN = C LENGTH(AH 1635 BK 0000)

EXTRACT DATE: 12/28/2024 ROADWAY MANAGEMENT SYSTEM PAGE NUMBER: 453
PRINT DATE: 12/30/2024 SLD COUNTY/SR - ANNUAL PRINT COUNTY: MONTGOMERY

DIR: B TOTAL LEN: 5.453 MI. DIST: 06-4 SR: 2009
LEFT MUN: HATBORO B RIGHT MUN: HATBORO B

	028790 FT		028790 FT YORK RD (SR0263 SEG 0060/0667)
LAMPLIGHT LN (BORO)	0120/0217		0120/1075
	027715 FT		PENN ST (BORO) 1 1 00026 0 00 0160+14 (AAR 593134K) #TRKS 02 LENGTH(AH 1075 BK 3194) NEW ST (BORO)
			0110/2608
			0110/2002 018 "DIA CIRC METAL LEN=0030 INSTALLED 1978
			0110/1907 030 "DIA CIRC METAL LEN=0012 INSTALLED 1978
WARMINSTER RD (SR2040 SEG 0040/3124)	0110/1882		WARMINSTER RD (TWP)
			0110/1882
			0110/1786 HATBORO UPPER MORELAND T
FITCH RD (TWP)	0110/0832		024 "DIA CIRC METAL LEN=0036 INSTALLED 1978
			0110/1726
			0110/0114 036 "DIA CIRC CONCR LEN=0052 INSTALLED 1978

EXTRACT DATE: 12/28/2024 ROADWAY MANAGEMENT SYSTEM PAGE NUMBER: 452
PRINT DATE: 12/30/2024 SLD COUNTY/SR - ANNUAL PRINT COUNTY: MONTGOMERY

DIR: B TOTAL LEN: 5.453 MI.
LEFT MUN: UPPER MORELAND T

DIST: 06-4 SR: 2009
RIGHT MUN: UPPER MORELAND T

1 1 00026 0 00 0129+44 024521 FT
BETZ RD
(TWP) 0110/0000

ORANGEMANS RD
(TWP) 0100/2166
MEYER LN
(TWP) 0100/1649

DAVISVILLE RD
(SR2042 SEG 0060/0000) 0100/0496
1 1 00026 0 00 0095+00 021425 FT
SHORT LN
(TWP) 0100/0000

019624 FT

024521 FT
5 0110/0000 LENGTH(AH 3194 BK 3096)
VILLAGE CR
(TWP)
0100/2493 018 "DIA CIRC CONCR
0100/2285 LEN=0036 INSTALLED 1978
ORANGEMANS RD
(TWP)
0100/2219
0100/2166
COUNTRY WOOD LN
(TWP)
FRANCINE DR
(TWP)
NICOLE DR
(TWP)
018 "DIA CIRC METAL
0100/0868 LEN=0040 INSTALLED 1978
018 "DIA CIRC CONCR
0100/0560 LEN=0036 INSTALLED 1978
DAVISVILLE RD
(SR2042 SEG 0060/0000)
0100/0496
021425 FT
5 0100/0000 LENGTH(AH 3096 BK 1801)
036 "DIA CIRC CONCR
0090/1180 LEN=0050 INSTALLED 1978
KAREN LN
(TWP)
0090/0902 018 "DIA CIRC CONCR
0090/0600 LEN=0050 INSTALLED 1978
FRONTIER RD
(TWP)
0090/0450 BMS EN 46/7276/9903/4505
0090/0161 1 1 00026 0 00 0077+48
019624 FT I-276
BMSBG 46/7276/9903/4505
5 0090/0000 LENGTH(AH 1801 BK 2973)
018 "DIA CIRC CONCR
0080/2955 LEN=0015 INSTALLED UNKN
018 "DIA CIRC METAL
0080/2199 LEN=0025 INSTALLED 1978

EXTRACT DATE: 12/28/2024 ROADWAY MANAGEMENT SYSTEM PAGE NUMBER: 451
PRINT DATE: 12/30/2024 SLD COUNTY/SR - ANNUAL PRINT COUNTY: MONTGOMERY

DIR: B TOTAL LEN: 5.453 MI. DIST: 06-4 SR: 2009
LEFT MUN: UPPER MORELAND T RIGHT MUN: UPPER MORELAND T

MASONS MILL RD
(TWP)

0080/1717



0080/2029

CONSOLIDATED RAIL CORPO
OVERPASS IS RR X-ING

0080/1717

0080/1474

BMS EN 46/2009/0080/1225
1 1 00026 0 00 0064+19
BRANCH SOUTHAMPTON CREEK
BMSBG 46/2009/0080/1225
UPPER MORELAND

0080/1455

0080/1443

BRYN ATHYN B
018 "DIA CIRC METAL
LEN=0042 INSTALLED 1978
PIONEER RD

0080/1209

0080/1165

0080/0966

BMS EN 46/2009/0080/0708
0 0 00000 0 00 0000+00
SOUTHAMPTON CREEK

0080/0938

0080/0698

BMSBG 46/2009/0080/0708
BRYN ATHYN
LOWER MORELAND T

016651 FT

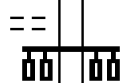
016651 FT

5 0080/0000 LENGTH(AH 2973 BK 2894)
READING WY
(TWP)

0070/2894

CREEK RD
(TWP)

0070/2011



0070/1728

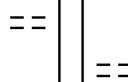
HEATON RD
(TWP)

0070/1427

ORCHARD RD
(TWP)

STONE MILL WY
(TWP)

0070/1121

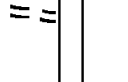


0070/1118

HALE RD
(TWP)

STONE MILL WY
(TWP)

0070/1064



013757 FT

013757 FT

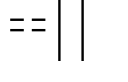
1 1 00026 0 00 0021+40
WALSH LN
(TWP)

5 0070/0000 LENGTH(AH 2894 BK 1017)
POST RD
(TWP)

0060/0617

PAPER MILL RD
(TWP)
SPUR RD

0060/0528



EXTRACT DATE: 12/28/2024 ROADWAY MANAGEMENT SYSTEM PAGE NUMBER: 450
PRINT DATE: 12/30/2024 SLD COUNTY/SR - ANNUAL PRINT COUNTY: MONTGOMERY

DIR: B TOTAL LEN: 5.453 MI. DIST: 06-4 SR: 2009
LEFT MUN: LOWER MORELAND T RIGHT MUN: LOWER MORELAND T

(SR2011 SEG 0021/0259) 0060/0219

012740 FT

SPUR RD

(SR2011 SEG 0020/0093) 0060/0000

LARCH RD
(TWP)

0050/1326

009803 FT

007934 FT

SURREY RD
(TWP)

0030/2173

0060/0046
012740 FT

0060/0000

0050/2671

0050/2424

0050/2060

0050/2015

0050/1680

0050/0201
009803 FT

0050/0000

007934 FT

0040/0000

0030/0787

0030/0072

024 "DIA CIRC CONCR
LEN=0062 INSTALLED 1978
1 1 00026 0 00 0012+61
BILLGER DR
(TWP)
LENGTH(AH 1017 BK 2937)
018 "DIA CIRC CONCR
LEN=0042 INSTALLED UNKN
GREG LN
(TWP)
018 "DIA CIRC CONCR
LEN=0050 INSTALLED UNKN
HUNTINGDON PK
(SR0232 SEG 0120/0000)
018 "DIA CIRC CONCR
LEN=0045 INSTALLED UNKN

018 "DIA CAST IRON
LEN=0028 INSTALLED UNKN
2 0 46095 0 00 0099+00
MEADOWLARK DR
(TWP)
LENGTH(AH 2937 BK 1869)

2 0 46095 0 00 0079+26
BUCK RD
(TWP)






LENGTH(AH 1869 BK 2612)

EDENCROFT RD
(TWP)

060"H 72"W ELLIP METAL
LEN=0045 INSTALLED 1978
HUNTINGDON VALLEY CREEK
STRUCTURE LENGTH 19 FT

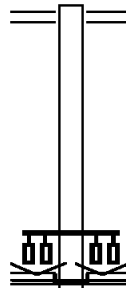
EXTRACT DATE: 12/28/2024 ROADWAY MANAGEMENT SYSTEM PAGE NUMBER: 449
PRINT DATE: 12/30/2024 SLD COUNTY/SR - ANNUAL PRINT COUNTY: MONTGOMERY

DIR: B TOTAL LEN: 5.453 MI. DIST: 06-4 SR: 2009
LEFT MUN: LOWER MORELAND T RIGHT MUN: LOWER MORELAND T

	005322 FT		0030/0069 BMSID 46/2009/0030/0069 005322 FT 2 0 46095 0 00 0053+03 GLEN WY (TWP)
		==	5 0030/0000 LENGTH(AH 2612 BK 2478) 018 "DIA CIRC METAL
		---	0020/2400 LEN=0078 INSTALLED 1978 018 "DIA CIRC CONCR
		---	0020/1960 LEN=0040 INSTALLED 1978 BRAE BOURN DR
		==	0020/1939 (TWP)
BRAE BOURN DR (TWP)	0020/1819	==	
HEATHER RD (TWP)	0020/1437	==	
		---	0020/1390 036 "DIA CIRC CONCR LEN=0050 INSTALLED 1978
HILLCROFT RD (TWP)	0020/0984	==	
	002844 FT		002844 FT 2 0 46095 0 00 0028+32 PINE RD (SR2050 SEG 0060/0000)
			5 0020/0000 LENGTH(AH 2478 BK 2844) 018 "DIA CIR PLASTIC
		---	0010/2510 LEN=0032 INSTALLED 1978
BENT RD (TWP)	0010/2161	==	
		==	
PARKSIDE AV (TWP)	0010/0726	==	
			0010/0597 BMSID 46/2009/0010/0574 0 0 00000 0 00 0000+00 POQUESSING CREEK
			0010/0574 BMSBG 46/2009/0010/0574 024 "DIA CIRC CONCR
		---	0010/0458 LEN=0037 INSTALLED 1978 000000 FT 2 0 46095 0 00 0000+00 NC BY BERRY RD
	000000 FT		PHILMONT AV (SR1020 SEG 0010/0000)
			INTER-BK BY BERRY RD (CITY)
PHILMONT AV (SR2013 SEG 0052/3788)	0010/0000		5 0010/0000 MFC BEGIN = C LENGTH(AH 2844 BK 0000)

EXTRACT DATE: 12/28/2024 ROADWAY MANAGEMENT SYSTEM PAGE NUMBER: 448
 PRINT DATE: 12/30/2024 SLD COUNTY/SR - ANNUAL PRINT COUNTY: MONTGOMERY
 DIR: B TOTAL LEN: .050 MI. DIST: 06-4 SR: 2008
 LEFT MUN: HATFIELD T RIGHT MUN: HATFIELD T

000262 FT
 000000 FT



000262 FT COUNTY LINE RD
 0010/0262 (SR2038 SEG 0010/0230)
 000000 FT 1 0 00153 4 00 0000+00
 VILLAGE: LINE-LEXINGTON
 NC LINE LEXINGTON RD
 BETHLEHEM PK
 (SR0309 SEG 0391/2726)
 (SR0309 SEG 0390/2696)
 INTER-BK LINE LEXINGTON RD
 (TWP)
 MFC BEGIN = B
 0010/0000 LENGTH(AH 0262 BK 0000)

EXTRACT DATE: 12/28/2024 ROADWAY MANAGEMENT SYSTEM PAGE NUMBER: 447
PRINT DATE: 12/30/2024 SLD COUNTY/SR - ANNUAL PRINT COUNTY: MONTGOMERY
DIR: B TOTAL LEN: 2.275 MI. DIST: 06-4 SR: 2006
LEFT MUN: MONTGOMERY T RIGHT MUN: MONTGOMERY T

012014 FT



012014 FT
INTER-AHD

MCLAUGHLIN RD
(T410)
BETHLEHEM PK
(SR0309 SEG 0360/0000)
(SR0309 SEG 0361/0000)

0040/2485

EXTRACT DATE: 12/28/2024 ROADWAY MANAGEMENT SYSTEM PAGE NUMBER: 446
PRINT DATE: 12/30/2024 SLD COUNTY/SR - ANNUAL PRINT COUNTY: MONTGOMERY

DIR: B TOTAL LEN: 2.275 MI. DIST: 06-4 SR: 2006
LEFT MUN: MONTGOMERY T RIGHT MUN: MONTGOMERY T

BRIDLE PATH RD
(T414)

0040/1622

2 0 46044 0 00 0095+67 009529 FT
COWPATH RD
(SR0463 SEG 0102/3822) 0040/0000
009529 FT

MEADOWOOD DR
(T423)

0034/0210
008021 FT

NOELLS WY
(PRDR)

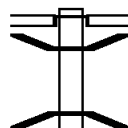
0030/0849

0040/2398	018 "DIA CIRC CONCR LEN=0049 INSTALLED UNKN
0040/1186	BMS EN 46/2006/0040/1165 2 0 46044 0 00 0095+67 BR. NESHAMINY CREEK
0040/1165	BMS BG 46/2006/0040/1165 024 "DIA CIRC METAL
0040/1132	LEN=0025 INSTALLED UNKN BROOKSHYRE WY
0040/1062	(TWP) 018 "DIA CIRC METAL
0040/0677	LEN=0023 INSTALLED UNKN 018 "DIA CIRC METAL
0040/0084	LEN=0023 INSTALLED UNKN NC TAYLOR RD
009529 FT INTER-BK	COWPATH RD (SR0463 SEG 0102/3822)
0040/0000 009529 FT 7036/0000 INTER-AHD	LTH AH 002485 BK 000100 COWPATH RD (SR0463 SEG 0112/0000)
0034/1508	COWPATH RD (SR0463 SEG 0112/0000)
008021 FT	0 0 00000 0 00 0000+00 CRESTWOOD DR (T459)
0034/0000	LENGTH (AH 1508 BK 1794) 018"H 30"W ELLIP METAL
0030/1693	LEN=0032 INSTALLED UNKN VILSMEIER RD
0030/1211	(T400)
0030/0562	018"H 18"W CONC STRUCT LEN=0054 INSTALLED UNKN PECAN DR
0030/0496	(T411)
0030/0293	008"H 21"W ELLIPTICAL* LEN=0035 INSTALLED UNKN

DIST: 06-4 SR: 2006
RIGHT MUN: MONTGOMERY T

EXTRACT DATE: 12/28/2024 ROADWAY MANAGEMENT SYSTEM PAGE NUMBER: 444
PRINT DATE: 12/30/2024 SLD COUNTY/SR - ANNUAL PRINT COUNTY: MONTGOMERY
DIR: B TOTAL LEN: 1.383 MI. DIST: 06-4 SR: 2005
LEFT MUN: LOWER GWYNEDD T RIGHT MUN: LOWER GWYNEDD T

007301 FT



007301 FT
INTER-AHD GYPSY HILL RD
(T365)
EVANS RD
0024/2510 (SR2016 SEG 0060/0588)
0024/2457 BMS EN 46/2005/0024/2417
2 0 46079 0 00 0031+04
TREWELLYN CREEK
0024/2417 BMSBG 46/2005/0024/2417

EXTRACT DATE: 12/28/2024 ROADWAY MANAGEMENT SYSTEM PAGE NUMBER: 443
PRINT DATE: 12/30/2024 SLD COUNTY/SR - ANNUAL PRINT COUNTY: MONTGOMERY

DIR: B TOTAL LEN: 1.383 MI. DIST: 06-4 SR: 2005
LEFT MUN: LOWER GWYNEDD T RIGHT MUN: LOWER GWYNEDD T

HUNT SEAT DR
(T468)
CHARING CROSS DR
(TWP)

GWYNEDD AV
(T368)

	==	0024/1250	GYPSIAN WY (TWP)
	---	0024/0853	018 "DIA CIR PLASTIC LEN=0030 INSTALLED 2016
004791 FT		004791 FT	0 0 00000 0 00 0000+00 BRUSHTOWN RD (T363)
	==	5 0024/0000	LENGTH(AH 2510 BK 1687)
003104 FT		003104 FT	2 0 46079 0 00 0031+04 WILLOW RUN RD (T466)
	==	5 0020/0000	LENGTH(AH 1687 BK 3104) 018 "DIA CIR PLASTIC
	---	0010/2570	LEN=0030 INSTALLED 2008
	---	0010/2215	018 "DIA CIRC METAL LEN=0044 INSTALLED UNKN
	---	0010/2180	018 "DIA CIRC METAL LEN=0044 INSTALLED UNKN
	==		
0010/2142	==		
	P	0010/1882	BMS EN 46/2005/0010/1868 BRIDGE POSTED (TONS) 2 0 46079 0 00 0018+68
	P		SGL 12 COMB
	---	0010/1868	WILLOW RUN BMSBG 46/2005/0010/1868
	---	0010/1845	024 "DIA CAST IRON LEN=0030 INSTALLED UNKN
	==		
0010/1687	==		
	==	0010/0777	EDERER LN (T438)
000000 FT		000000 FT	2 0 46079 0 00 0000+00 NC GY PSY HILL RD PENLLYN PK (TWP)
	---	5 0010/0000	MFC BEGIN = E LENGTH(AH 3104 BK 0000)

EXTRACT DATE: 12/28/2024 ROADWAY MANAGEMENT SYSTEM PAGE NUMBER: 442
PRINT DATE: 12/30/2024 SLD COUNTY/SR - ANNUAL PRINT COUNTY: MONTGOMERY

DIR: B TOTAL LEN: 2.350 MI. DIST: 06-4 SR: 2004
LEFT MUN: HATFIELD T RIGHT MUN: HATFIELD T

012407 FT

012407 FT
INTER-AHD

ARBOR CR
(TWP)
BETHLEHEM PK
(SR0309 SEG 0371/0000)
(SR0309 SEG 0370/0000)

0050/2365

010042 FT

010042 FT

1 1 02697 0 00 0100+41
BROAD ST MEDICAL CNTR R
(PRDR)
LENGTH(AH 2365 BK 1921)
018 " DIA CIRC METAL
LEN=0036 INSTALLED 1978
015"H 18"W CON BOX CUL
LEN=0020 INSTALLED 1978
HIDDEN MEADOW DR
(TWP)
HIDDEN MEADOW DR
(TWP)
018 " DIA CIRC CONCR
LEN=0140 INSTALLED 1978

0050/0000

0040/1819

0040/1666

0040/1609

0040/1233

0040/1046

008121 FT

008121 FT

1 1 02697 0 00 0081+20
COWPATH RD
(SR0463 SEG 0102/0000)

0040/0000

0030/3722

LENGTH(AH 1921 BK 3821)
018 " DIA CIRC CONCR
LEN=0050 INSTALLED 1978

0030/2408

0030/1588

024 " DIA CIRC METAL
LEN=0050 INSTALLED 1978

018 " DIA CIRC CONCR
LEN=0035 INSTALLED 1978

(APRA) NORTH PENN HOSPI



==

==

==



POI

EXTRACT DATE: 12/28/2024 ROADWAY MANAGEMENT SYSTEM PAGE NUMBER: 441
PRINT DATE: 12/30/2024 SLD COUNTY/SR - ANNUAL PRINT COUNTY: MONTGOMERY

DIR: B TOTAL LEN: 2.350 MI. DIST: 06-4 SR: 2004
LEFT MUN: HATFIELD T RIGHT MUN: HATFIELD T

1 1 02697 0 00 0042+96 004300 FT
MONTGOMERY ST
(TWP) 0030/0000

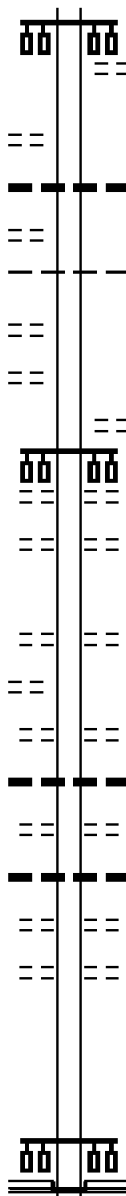
HATFIELD ST
(TWP) 0020/2184

NINTH ST
(BORO) 0020/1760
EIGHTH ST
(BORO) 0020/1425

001349 FT

UNKNOWN AL
(BORO) 0010/1152

000000 FT



MEDICAL CAMPUS DR
(TWP)
0030/0389
004300 FT
0030/0000 LENGTH(AH 3821 BK 2951)
015 "DIA CIRC METAL
0020/2689 LEN=0030 INSTALLED 1978
0020/2159 HATFIELD
LANSDALE B
0020/1348 UNKNOWN AL
(BORO)
SEVENTH ST
(BORO)
0020/1042 SIXTH ST
(BORO)
0020/0536 1 1 02697 0 00 0013+45
001349 FT FIFTH ST
(BORO)
0020/0000 LENGTH(AH 2951 BK 1349)
0010/0940 FOURTH ST
(BORO)
015 "DIA CIRC CONCR
0010/0930 LEN=0060 INSTALLED 1978
THIRD ST
(BORO)
0010/0582 015 "DIA CIRC CONCR
0010/0440 LEN=0045 INSTALLED 1978
HUDSON ST
(BORO)
0010/0406 SECOND ST
(BORO)
0010/0218 (BORO)
000000 FT 1 1 02697 0 00 0000+00
NC BR ROAD ST
MAIN ST
(SR0063 SEG 0292/0542)
INTER-BK BROAD ST
(BORO)
MFC BEGIN = C
0010/0000 LENGTH(AH 1349 BK 0000)

EXTRACT DATE: 12/28/2024 ROADWAY MANAGEMENT SYSTEM PAGE NUMBER: 440
PRINT DATE: 12/30/2024 SLD COUNTY/SR - ANNUAL PRINT COUNTY: MONTGOMERY
DIR: B TOTAL LEN: .000 MI. DIST: 06-4 SR: 2003
LEFT MUN: WORCESTER T RIGHT MUN: WORCESTER T

000000 FT
000000 FT



000000 FT
7020/0000 LENGTH(AH 1662 BK 2574)
000000 FT
7010/0000 LENGTH(AH 2574 BK 0000)

EXTRACT DATE: 12/28/2024 ROADWAY MANAGEMENT SYSTEM PAGE NUMBER: 439
PRINT DATE: 12/30/2024 SLD COUNTY/SR - ANNUAL PRINT COUNTY: MONTGOMERY
DIR: B TOTAL LEN: .000 MI. DIST: 06-4 SR: 2002
LEFT MUN: WORCESTER T RIGHT MUN: WORCESTER T

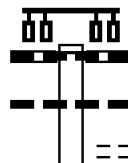
000000 FT
000000 FT
000000 FT



000000 FT
7030/0000 LENGTH(AH 1859 BK 2448)
000000 FT
7020/0000 LENGTH(AH 2448 BK 2550)
000000 FT
7010/0000 LENGTH(AH 2550 BK 0000)

EXTRACT DATE: 12/28/2024 ROADWAY MANAGEMENT SYSTEM PAGE NUMBER: 438
PRINT DATE: 12/30/2024 SLD COUNTY/SR - ANNUAL PRINT COUNTY: MONTGOMERY
DIR: B TOTAL LEN: 8.538 MI. DIST: 06-4 SR: 2001
LEFT MUN: WORCESTER T RIGHT MUN: WORCESTER T

045081 FT



045081 FT
INTER-AHD

MORRIS RD
(T362)
018 " DIA CIRC CONCR
LEN=0070 INSTALLED UNKN
VALLEY FORGE RD
(SR0363 SEG 0190/0000)

0150/2517

0150/2282

0150/2230

024 " DIA CIRC METAL
LEN=0045 INSTALLED UNKN
RYANS RUN RD
(TWP)

EXTRACT DATE: 12/28/2024 ROADWAY MANAGEMENT SYSTEM PAGE NUMBER: 437
PRINT DATE: 12/30/2024 SLD COUNTY/SR - ANNUAL PRINT COUNTY: MONTGOMERY

DIR: B TOTAL LEN: 8.538 MI. DIST: 06-4 SR: 2001
LEFT MUN: WORCESTER T RIGHT MUN: WORCESTER T

						018 "DIA CIRC CONCR
					0150/2156	LEN=0050 INSTALLED UNKN
						018 "DIA CIRC CONCR
					0150/1890	LEN=0044 INSTALLED UNKN
						PENNGROVE TE
					0150/1650	(PRDR)
						018 "DIA CIRC CONCR
					0150/1576	LEN=0042 INSTALLED UNKN
						015 "DIA CIRC CONCR
					0150/1296	LEN=0040 INSTALLED UNKN
						018 "DIA CIRC CONCR
					0150/1000	LEN=0040 INSTALLED UNKN
						TURNPIKE RD
					0150/0843	(GOVT)
						012 "DIA CIRC CONCR
					0150/0538	LEN=0046 INSTALLED UNKN
					0150/0512	BMSBN 46/2001/0150/0190
						2 0 46159 0 00 0101+06
						PA TURNPIKE EXTENSION (
					0150/0190	BMSBG 46/2001/0150/0190
						012 "DIA CIRC CONCR
					0150/0157	LEN=0048 INSTALLED UNKN
					042564 FT	2 0 46159 0 00 0101+06
						MUHLENBURG DR
						(TWP)
					0150/0000	LENGTH(AH 2517 BK 1669)
						BLUE FOX DR
					0140/0716	(TWP)
						018 "DIA CIRC CONCR
					0140/0270	LEN=0044 INSTALLED UNKN
						018 "DIA CIRC CONCR
					0140/0046	LEN=0075 INSTALLED UNKN
						BROAD ST
					040895 FT	(TWP)
					0140/0000	LENGTH(AH 1669 BK 2805)
						048 "DIA CIRC METAL
					0130/2719	LEN=0075 INSTALLED UNKN
						018 "DIA CIRC CONCR
					0130/2130	LEN=0050 INSTALLED UNKN
						ARMSTRONG DR
					0130/1952	(TWP)
						018 "DIA CIRC METAL
					0130/1444	LEN=0024 INSTALLED UNKN
						018 "DIA CIRC METAL
					0130/0804	

042564 FT

2 0 46159 0 00 0084+64 040895 FT
SCHULTZ RD
(TWP)

0140/0000

INDUSTRIAL PARK DR
(PRDR)

0130/2130

DIST: 06-4 SR: 2001
RIGHT MUN: WORCESTER T

EXTRACT DATE: 12/28/2024 ROADWAY MANAGEMENT SYSTEM PAGE NUMBER: 435
PRINT DATE: 12/30/2024 SLD COUNTY/SR - ANNUAL PRINT COUNTY: MONTGOMERY

DIR: B TOTAL LEN: 8.538 MI. DIST: 06-4 SR: 2001
LEFT MUN: WORCESTER T RIGHT MUN: WORCESTER T

ACORN LN
(TWP)

0110/1590

BRUNER CR
(PRDR)

0110/0765

NORTH WALES RD
(T377)

0110/0000

LC FROM NORTH WALES RD
(CONN)

0100/3513

2 0 46082 0 00 0047+00 028692 FT
TOURNAMENT DR
(PRDR)

0100/0000

0110/1800

0110/1738

0110/1427

0110/1063

0110/0618

0110/0208

0110/0086

032436 FT

5 0110/0000

0100/3600

0100/2934

0100/2801

0100/2600

0100/2106

0100/1592

0100/1492

0100/0340

028692 FT

5 0100/0000

0090/3070

0090/2768

018 "DIA CIRC CONCR
LEN=0010 INSTALLED UNKN

018 "DIA CIRC CONCR
LEN=0050 INSTALLED UNKN
018 "DIA CIRC CONCR
LEN=0045 INSTALLED UNKN

UPPER GWYNEDD
WORCESTER T
FROM 2010/0010 SH
(CONN)
018 "DIA CIRC CONCR
LEN=0035 INSTALLED UNKN
2 0 46159 0 00 0000+00
NORTH WALES RD
(SR2010 SEG 0010/0000)
LENGTH(AH 3467 BK 3744)
018 "DIA CIRC CONCR
LEN=0035 INSTALLED UNKN

018 "DIA CIRC CONCR
LEN=0030 INSTALLED UNKN
AMBERLY LN
(PRDR)
018 "DIA CIRC CONCR
LEN=0036 INSTALLED UNKN
WORCESTER
WHITPAIN T
BMSSEN 46/2001/0100/1492
0 0 00000 0 00 0000+00
SOUTHEASTERN PA TRAN RR
BMSBG 46/2001/0100/1492

036 "DIA CIRC CONCR
LEN=0036 INSTALLED UNKN
TWIN SILO DR
(PRDR)

5 0100/0000 LENGTH(AH 3744 BK 3165)
024 "DIA CIRC CONCR
LEN=0032 INSTALLED UNKN
024 "DIA CIRC CONCR
LEN=0032 INSTALLED UNKN
018 "DIA CIRC CONCR

EXTRACT DATE: 12/28/2024 ROADWAY MANAGEMENT SYSTEM PAGE NUMBER: 434
PRINT DATE: 12/30/2024 SLD COUNTY/SR - ANNUAL PRINT COUNTY: MONTGOMERY

DIR: B TOTAL LEN: 8.538 MI. DIST: 06-4 SR: 2001
LEFT MUN: WHITPAIN T RIGHT MUN: WHITPAIN T

		0090/2530	LEN=0074	INSTALLED	UNKN
		018 "DIA	CIRC	CONCR	
		0090/2250	LEN=0045	INSTALLED	1980
		018 "DIA	CIRC	CONCR	
		0090/1972	LEN=0039	INSTALLED	UNKN
		018 "DIA	CIRC	CONCR	
		0090/1668	LEN=0039	INSTALLED	UNKN
		015 "DIA	CIRC	CONCR	
		0090/1375	LEN=0039	INSTALLED	UNKN
		WINDERMER	RE	DR	
	==	0090/1020	(TWP)		
		024 "DIA	CIRC	CONCR	
		0090/0665	LEN=0035	INSTALLED	UNKN
		018 "DIA	CIRC	CONCR	
		0090/0333	LEN=0039	INSTALLED	UNKN
		018 "DIA	CIRC	CONCR	
		0090/0180	LEN=0136	INSTALLED	UNKN
		018 "DIA	CIRC	CONCR	
		0090/0040	LEN=0030	INSTALLED	UNKN
025527 FT		025527 FT	2 0 46082	0 00 0000	+00
			DEKALB PK		
			(SR0202	SEG 0253/0000)	
			(SR0202	SEG 0252/0000)	
		0090/0000	LENGTH(AH 3165	BK 2916)	
		0080/2065	018 "DIA	CIRC	CONCR
		LEN=0039	INSTALLED	UNKN	
		0080/1640	018 "DIA	CIRC	CONCR
		LEN=0010	INSTALLED	UNKN	
		0080/1535	012 "H 18 "W	ELLIP	CONC
		LEN=0055	INSTALLED	UNKN	
		NORMANDY	DR		
	==	0080/1485	(PRDR)		
		0080/1370	018 "DIA	CIRC	CONCR
		LEN=0030	INSTALLED	UNKN	
COLLEGE ENTRANCE RD		0080/1030			
(PRDR)					
LC FROM COLLEGE ENTR RD		0080/0900			
(CONN)					
		0080/0101	018 "DIA	CIRC	CONCR
		LEN=0118	INSTALLED	UNKN	
022611 FT		022611 FT	2 0 46080	0 00 0147	+38
			CATHCART RD		
			(T369)		
CATHCART RD		0080/0000	LENGTH(AH 2916	BK 3164)	
(T369)					
GINKGO DR					

EXTRACT DATE: 12/28/2024 ROADWAY MANAGEMENT SYSTEM PAGE NUMBER: 433
PRINT DATE: 12/30/2024 SLD COUNTY/SR - ANNUAL PRINT COUNTY: MONTGOMERY

DIR: B TOTAL LEN: 8.538 MI. DIST: 06-4 SR: 2001
LEFT MUN: WHITPAIN T RIGHT MUN: WHITPAIN T

(T353)	0070/2263	==			
BRENTWOOD DR					
(PRDR)	0070/1835	==			
		---		0070/1152	024 "DIA CIRC CONCR LEN=0056 INSTALLED UNKN
		---		0070/0024	012"H 12"W CON BOX CUL LEN=0030 INSTALLED UNKN
2 0 46080 0 00 0108+61 019447 FT				019447 FT	PLYMOUTH RD (SR2016 SEG 0030/0000)
SCHOOL RD	0070/0000	==		0070/0000	LENGTH(AH 3164 BK 2135)
(SR2016 SEG 0030/0000)					
PLYMOUTH RD					
(T363)	0064/1345	==		0064/1210	036 "DIA CIR PLASTIC LEN=0040 INSTALLED 2013

				017312 FT	
2 0 46080 0 00 0095+13 017312 FT				0064/0000	LENGTH(AH 2135 BK 3534) PENLLYN BLUE BELL PK (TWP)
BARBY RD	0064/0000	==		0060/3151	012 "DIA CIRC CONCR LEN=0056 INSTALLED UNKN
(T416)				0060/3000	036 "DIA CIR PLASTIC LEN=0043 INSTALLED UNKN
		---		0060/2511	024 "DIA CIRC METAL LEN=0035 INSTALLED UNKN
		---		0060/2367	036 "DIA CIR PLASTIC LEN=0050 INSTALLED 2002
		---		0060/2314	
		---		0060/1633	030 "DIA CIR PLASTIC LEN=0029 INSTALLED UNKN

UNKNOWN RD	0060/0969	==		013778 FT	2 0 46080 0 00 0059+79 PINECROFT PL (T478)
(PRDR)				0060/0000	LENGTH(AH 3534 BK 2471) 018 "DIA CIR PLASTIC LEN=0040 INSTALLED 2002
	013778 FT			0050/2307	

EXTRACT DATE: 12/28/2024 ROADWAY MANAGEMENT SYSTEM PAGE NUMBER: 432
PRINT DATE: 12/30/2024 SLD COUNTY/SR - ANNUAL PRINT COUNTY: MONTGOMERY

DIR: B TOTAL LEN: 8.538 MI. DIST: 06-4 SR: 2001
LEFT MUN: WHITPAIN T RIGHT MUN: WHITPAIN T

2 0 46080 0 00 0035+14 011307 FT
LEWIS LN
(T357) 0050/0000

007790 FT

CAREY DR
(TWP) 0030/2148

BEECH RD
(PRDR) 0030/1870

0050/1142	018 "DIA CIR PLASTIC LEN=0060 INSTALLED 2020 MATHERS RD (T359)
0050/1123	BATLESON RD (T423)
0050/0349 011307 FT	
0050/0000	LENGTH(AH 2471 BK 3517) MT PLEASANT AV (T456)
0040/3117	
0040/1837	BETSY LN (T425)
0040/1216 0040/1107	MERCER HILL RD (T424) BMS EN 46/2001/0040/1079 2 0 46080 0 00 0010+70 PROPHECY CR BMS BG 46/2001/0040/1079
0040/1079	
0040/0400	WHITPAIN UPPER DUBLIN T 024 "DIA CIRC CONCR LEN=0050 INSTALLED UNKN 2 0 46080 0 00 0000+00 BUTLER AV (TWP)
0040/0033 007790 FT	
0040/0000	LENGTH(AH 3517 BK 2719) 018 "DIA CIRC CONCR LEN=0049 INSTALLED UNKN 012 "DIA CIRC CONCR LEN=0026 INSTALLED UNKN 018 "DIA CIRC CONCR LEN=0030 INSTALLED UNKN
0030/2661	
0030/2483	
0030/2162	
0030/2148	
0030/2117	018 "DIA CIRC CONCR LEN=0043 INSTALLED UNKN 060 "DIA CIRC METAL LEN=0040 INSTALLED UNKN
0030/1890	

EXTRACT DATE: 12/28/2024 ROADWAY MANAGEMENT SYSTEM PAGE NUMBER: 431
PRINT DATE: 12/30/2024 SLD COUNTY/SR - ANNUAL PRINT COUNTY: MONTGOMERY

DIR: B TOTAL LEN: 8.538 MI. DIST: 06-4 SR: 2001
LEFT MUN: UPPER DUBLIN T RIGHT MUN: UPPER DUBLIN T

FIR RD (PRDR)	0030/1390	==			
		---		0030/1038	024 "DIA CIRC CONCR LEN=0025 INSTALLED UNKN
WILLOW RD (PRDR)	0030/1021	==			
		---		0030/1005	024 "DIA CIRC CONCR LEN=0029 INSTALLED UNKN
1 1 00382 0 00 0000+00 005071 FT MILL SPRING DR (PRDR)	0030/0000	==		005071 FT	UPPER DUBLIN WHITEMARSH T
		---		5 0030/0000	LENGTH(AH 2719 BK 2733) 036 "DIA CIR PLASTIC LEN=0030 INSTALLED 2013
		---		0020/2423	048 "DIA CIRC METAL LEN=0015 INSTALLED UNKN
		---		0020/1654	018 "DIA CIRC CONCR LEN=0037 INSTALLED UNKN
SHEAFF LN (T341)	0020/1596	==			

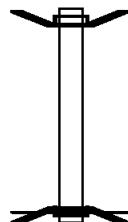
	002338 FT			0020/0094	BMSBN 46/2001/0020/0000 1 1 00565 0 00 0017+15
				002338 FT	WISSAHICKON CREEK BMSBG 46/2001/0020/0000
				5 0020/0000	LENGTH(AH 2733 BK 2338)

		---		0010/1245	048 "DIA CIRC CONCR LEN=0104 INSTALLED UNKN
		---		0010/1113	030 "DIA CIRC METAL LEN=0030 INSTALLED UNKN
LAFAYETTE AV (SR3014 SEG 0110/1887)	0010/0568	==			NC MORRIS RD
		---		0010/0173	036 "DIA CIRC CONCR LEN=0037 INSTALLED UNKN
		---		0010/0040	018 "DIA CIRC CONCR LEN=0021 INSTALLED UNKN
	000000 FT			000000 FT	1 1 00565 0 00 0000+00 NC LAFAYETTE AV CONNECTOR BETHLEHEM PK (SR2018 SEG 0080/2833)
				5 0010/0000	MFC BEGIN = C LENGTH(AH 2338 BK 0000)

EXTRACT DATE: 12/28/2024 ROADWAY MANAGEMENT SYSTEM PAGE NUMBER: 430
 PRINT DATE: 12/30/2024 SLD COUNTY/SR - ANNUAL PRINT COUNTY: MONTGOMERY
 DIR: B TOTAL LEN: .020 MI. DIST: 06-4 SR: 1101
 LEFT MUN: TOWAMENCIN T RIGHT MUN: TOWAMENCIN T

000105 FT

000000 FT



000105 FT BMS EN 46/1101/0010/0000
 INTER-AHD MAINLAND RD
 0010/0105 (TWP)
 000000 FT 0 0 00000 0 00 0000+00
 NC MA INLAND RD
 INTER-BK MAINLAND RD
 (TWP)
 SKIPPAK CREEK
 BMSBG 46/1101/0010/0000
 MFC BEGIN = D
 0010/0000 LENGTH(AH 0105 BK 0000)

EXTRACT DATE: 12/28/2024 ROADWAY MANAGEMENT SYSTEM PAGE NUMBER: 429
PRINT DATE: 12/30/2024 SLD COUNTY/SR - ANNUAL PRINT COUNTY: MONTGOMERY

DIR: B TOTAL LEN: 1.076 MI. DIST: 06-4 SR: 1058
LEFT MUN: LOWER SALFORD T RIGHT MUN: TOWAMENCIN T

	005679 FT		005679 FT	
	005679 FT		7092/0000	LTH AH 000100 BK 000100
	005679 FT		005679 FT	005679 FT
	005679 FT		7042/0000	LTH AH 000100 BK 000100
			005679 FT	005679 FT
			7032/0000	LTH AH 000100 BK 002839
			INTER-AHD	WAMBOLD RD
				(SR1008 SEG 0050/0000)
FRETZ RD				FRETZ RD
(SR1008 SEG 0050/0000)	0020/2839		0020/2839	(T405)
				014"H 23"W ELLIP CONC
			0020/2664	LEN=0068 INSTALLED UNKN
				014"H 23"W ELLIP CONC
			0020/2514	LEN=0061 INSTALLED UNKN
				021"DIA CIRC CONCR
			0020/2246	LEN=0056 INSTALLED UNKN
CASSEL RD				
(T378)	0020/1420			024"DIA CIRC METAL
			0020/0910	LEN=0067 INSTALLED UNKN
			0020/0400	BMSN 46/1058/0020/0342
				0 0 00000 0 00 0000+00
				TRIB. TO SKIPPACK CREEK

EXTRACT DATE: 12/28/2024 ROADWAY MANAGEMENT SYSTEM PAGE NUMBER: 428
PRINT DATE: 12/30/2024 SLD COUNTY/SR - ANNUAL PRINT COUNTY: MONTGOMERY

DIR: B TOTAL LEN: 1.076 MI.
LEFT MUN: LOWER SALFORD T

DIST: 06-4 SR: 1058
RIGHT MUN: TOWAMENCIN T

				0020/0342	BMSBG 46/1058/0020/0342
					018 "DIA CIRC CONCR
002840 FT				0020/0317	LEN=0061 INSTALLED UNKN
				002840 FT	0 0 00000 0 00 0000+00
					DETWILER RD
					(T378)
				5 0020/0000	LENGTH(AH 2839 BK 2840)
					018 "DIA CIRC CONCR
				0010/2810	LEN=0043 INSTALLED UNKN
					018 "DIA CIRC CONCR
				0010/2748	LEN=0023 INSTALLED UNKN
					018 "DIA CIRC CONCR
				0010/2603	LEN=0029 INSTALLED UNKN
					NE EXTENSION (747
				0010/2468	OP ID 46/7476/9900/3090
					018 "DIA CIRC CONCR
				0010/2345	LEN=0024 INSTALLED UNKN
					030 "DIA CIRC CONCR
				0010/2335	LEN=0098 INSTALLED UNKN
					(APRA) LANSDALE INDUSTR
					INDUSTRIAL BL
				0010/1577	(TWP)
					018 "DIA CIRC CONCR
TO 0063/0164 SH				0010/1190	LEN=0180 INSTALLED UNKN
(CONN)					
					014"H 23"W ELLIP CONC
				0010/0931	LEN=0070 INSTALLED UNKN
					FROM 0063/0174 SH
				0010/0922	(CONN)
					SUMNEYTOWN PK
					(SR0063 SEG 0174/0000)
				0010/0852	MFC BEGIN = C
					060"H 72"W CON BOX CUL
				0010/0680	LEN=0072 INSTALLED UNKN
					MAINLAND SQUARE DR
				0010/0497	(TWP)
					019"H 30"W ELLIP CONC
				0010/0175	LEN=0039 INSTALLED UNKN
					014"H 23"W ELLIP CONC
				0010/0125	LEN=0045 INSTALLED UNKN
000000 FT				000000 FT	0 0 00000 0 00 0000+00
					NC WA MBOLD RD
					MAINLAND RD
					(TWP)
					MFC BEGIN = E
				5 0010/0000	LENGTH(AH 2840 BK 0000)

EXTRACT DATE: 12/28/2024 ROADWAY MANAGEMENT SYSTEM PAGE NUMBER: 427
PRINT DATE: 12/30/2024 SLD COUNTY/SR - ANNUAL PRINT COUNTY: MONTGOMERY

DIR: B TOTAL LEN: .652 MI. DIST: 06-4 SR: 1056
LEFT MUN: UPPER SALFORD T RIGHT MUN: UPPER SALFORD T

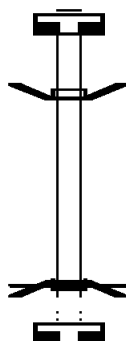
003444 FT		003444 FT	
RIDGE RD		INTER-AHD	RIDGE RD
(SR0563 SEG 0020/0000)	0020/1828		(SR0563 SEG 0020/0000)
		0020/1828	MOYER RD
			(T380)
001616 FT		0020/0062	018 "DIA CIR PLASTIC
		001616 FT	LEN=0022 INSTALLED UNKN
			2 0 46203 0 00 0016+28
			SUMNEYTOWN PK
			(SR0063 SEG 0062/0000)
		0020/0000	MFC BEGIN = C
			LENGTH(AH 1828 BK 1616)
000000 FT		000000 FT	2 0 46203 0 00 0000+00
		NC BARNDT RD	
		OLD SUMNEYTOWN PK	
		(CNTY)	
		MFC BEGIN = E	
		0010/0000	LENGTH(AH 1616 BK 0000)

EXTRACT DATE: 12/28/2024 ROADWAY MANAGEMENT SYSTEM PAGE NUMBER: 426
 PRINT DATE: 12/30/2024 SLD COUNTY/SR - ANNUAL PRINT COUNTY: MONTGOMERY
 DIR: B TOTAL LEN: .003 MI. DIST: 06-4 SR: 1052
 LEFT MUN: DOUGLASS T RIGHT MUN: DOUGLASS T

000016 FT

000000 FT

000000 FT



000016 FT
 7014/0000 LENGTH(AH 0180 BK 0016)
 INTER-AHD BMSSEN 46/1052/0012/0000
 0012/0016 MONTGOMERY AV
 000000 FT (TWP)
 2 0 46147 0 00 0015+61
 NC MO MONTGOMERY AV
 INTER-BK MONTGOMERY AV
 (TWP)
 BRANCH SWAMP CR
 BMSBG 46/1052/0012/0000
 MFC BEGIN = E
 0012/0000 LENGTH(AH 0016 BK 1557)
 000000 FT
 7010/0000 LENGTH(AH 1557 BK 0000)

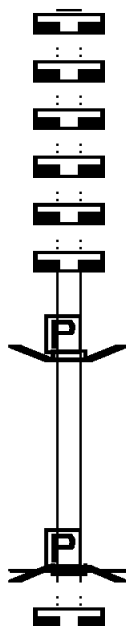
EXTRACT DATE: 12/28/2024 ROADWAY MANAGEMENT SYSTEM PAGE NUMBER: 425
PRINT DATE: 12/30/2024 SLD COUNTY/SR - ANNUAL PRINT COUNTY: MONTGOMERY

DIR: B TOTAL LEN: .012 MI. DIST: 06-4 SR: 1050
LEFT MUN: DOUGLASS T RIGHT MUN: DOUGLASS T

000063 FT
000063 FT
000063 FT
000063 FT
000063 FT
000063 FT

000000 FT

000000 FT



000063 FT
7050/0000 LENGTH(AH 2866 BK 2902)
000063 FT
7040/0000 LENGTH(AH 2902 BK 2774)
000063 FT
7030/0000 LENGTH(AH 2774 BK 0045)
000063 FT
7028/0000 LENGTH(AH 0045 BK 3409)
000063 FT
7020/0000 LENGTH(AH 3409 BK 0442)
000063 FT
7014/0000 LENGTH(AH 0442 BK 0063)
BMSBN 46/1050/0012/0000
INTER-AHD CONGO RD
(TWP)
0012/0063 BRIDGE POSTED (TONS)
000000 FT 2 0 46009 0 00 0019+80
NC CONGO RD
INTER-BK CONGO RD
(TWP)
SGL 29 COMB 34
SWAMP CREEK
BMSBG 46/1050/0012/0000
MFC BEGIN = D
0012/0000 LENGTH(AH 0063 BK 2019)
000000 FT
7010/0000 LENGTH(AH 2019 BK 0000)

EXTRACT DATE: 12/28/2024 ROADWAY MANAGEMENT SYSTEM PAGE NUMBER: 424
PRINT DATE: 12/30/2024 SLD COUNTY/SR - ANNUAL PRINT COUNTY: MONTGOMERY

DIR: B TOTAL LEN: .653 MI. DIST: 06-4 SR: 1048
LEFT MUN: UPPER HANOVER T RIGHT MUN: UPPER HANOVER T

SCHWOYER RD
(T223)

003448 FT

0080/1469

000087 FT

000087 FT

000000 FT

000000 FT

000000 FT

000000 FT

000000 FT

000000 FT

000000 FT

000000 FT

003448 FT KUTZTOWN RD
0080/3361 (SR1033 SEG 0020/2852)

0080/2552 018 "DIA CIRC CONCR
LEN=0028 INSTALLED 1970

0080/1341 018 "DIA CIRC CONCR
LEN=0030 INSTALLED UNKN
0080/0768 036 "DIA CAST IRON
LEN=0036 INSTALLED 1970

000087 FT 2 0 46195 0 00 0180+41
NC CO NNGO RD
INTER-BK CONGO RD
(TWP)

0080/0000 MFC BEGIN = E
000087 FT LENGTH(AH 3361 BK 0985)
7074/0000

000087 FT LENGTH(AH 0985 BK 0087)
7074/0000 BMSBN 46/1048/0072/0000
INTER-AHD WEST BRANCH RD
(TWP)

0072/0087 DOUGLASS T
000000 FT 2 0 46195 0 00 0169+74
NC WE ST BRANCH RD
INTER-BK WEST BRANCH RD
(TWP)

0072/0000 W BRANCH PERKIOMEN CREE
000000 FT BMSBG 46/1048/0072/0000
7070/0000 MFC BEGIN = D
LENGTH(AH 0087 BK 2816)

000000 FT LENGTH(AH 2816 BK 3819)
7070/0000

000000 FT LENGTH(AH 3819 BK 0598)
7060/0000

000000 FT LENGTH(AH 0598 BK 3273)
7050/0000

000000 FT LENGTH(AH 3273 BK 2138)
7040/0000

000000 FT LENGTH(AH 2138 BK 2002)
7030/0000

000000 FT LENGTH(AH 2002 BK 2892)
7020/0000

000000 FT LENGTH(AH 2892 BK 0000)
7010/0000

EXTRACT DATE: 12/28/2024 ROADWAY MANAGEMENT SYSTEM PAGE NUMBER: 423
PRINT DATE: 12/30/2024 SLD COUNTY/SR - ANNUAL PRINT COUNTY: MONTGOMERY

DIR: B TOTAL LEN: 1.366 MI. DIST: 06-4 SR: 1046
LEFT MUN: UPPER HANOVER T RIGHT MUN: UPPER HANOVER T

	007215 FT		007215 FT	JACOBS SAWMILL RD
KUTZTOWN RD			INTER-AHD	(T219)
(SR1033 SEG 0040/1355)	0080/3756		0080/3756	KUTZTOWN RD
			0080/3730	(SR1033 SEG 0040/1355)
				024 "DIA CIRC METAL
				LEN=0054 INSTALLED 2011
			0080/2830	015 "DIA CIRC METAL
				LEN=0029 INSTALLED UNKN
			0080/2620	018 "DIA CIRC METAL
				LEN=0030 INSTALLED UNKN
			0080/1410	018 "DIA CIR PLASTIC
				LEN=0035 INSTALLED UNKN
			0080/1280	018 "DIA CIR PLASTIC
				LEN=0002 INSTALLED 2019
			0080/1090	018 "DIA CIR PLASTIC
				LEN=0032 INSTALLED UNKN
			0080/1000	015 "DIA CIR PLASTIC
				LEN=0028 INSTALLED UNKN
			0080/0570	024 "DIA CIRC METAL
				LEN=0030 INSTALLED UNKN
				WENTLINGS SCHOOLHOUSE R
				(T224)
	003459 FT		NC JACOBS SAWMILL RD	
			003459 FT	2 0 46180 0 00 0186+21
				SCHWOYER RD
				(T223)
			0080/0000	LENGTH(AH 3756 BK 3371)
			0064/2430	018 "DIA CIR PLASTIC
				LEN=0045 INSTALLED UNKN
TOWNSHIP WOODS RD				
(T222)	0064/0528			

EXTRACT DATE: 12/28/2024 ROADWAY MANAGEMENT SYSTEM PAGE NUMBER: 422
PRINT DATE: 12/30/2024 SLD COUNTY/SR - ANNUAL PRINT COUNTY: MONTGOMERY

DIR: B TOTAL LEN: 1.366 MI. DIST: 06-4 SR: 1046
LEFT MUN: UPPER HANOVER T RIGHT MUN: UPPER HANOVER T

000088 FT

000088 FT

000074 FT

000074 FT

000074 FT

000000 FT

000000 FT

000000 FT

000000 FT

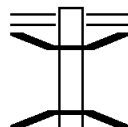
000000 FT

000000 FT

0064/0070 PAPER MILL RD
0064/0014 (T221)
000088 FT BMSBG 46/1046/0064/0000
2 0 46180 0 00 0152+00
NC WE NTLINGS SCHOOLHOUSE RD
INTER-BK MILLER RD
(T575)
BR W BR PERKIOMEN CRK
BMSBG 46/1046/0064/0000
MFC BEGIN = E
LENGTH(AH 3371 BK 1982)
0064/0000
000088 FT
7062/0000 LENGTH(AH 1982 BK 0014)
INTER-AHD BMSBG 46/1046/0060/0000
MILLER RD
(T575)
BRIDGE POSTED (TONS)
0060/0014 DOUGLASS T
000074 FT 2 0 46180 0 00 0132+37
INTER-BK MILLER RD
(T575)
SGL 18 COMB 25
PERKIOMEN BR
BMSBG 46/1046/0060/0000
5 0060/0000 LENGTH(AH 0014 BK 2413)
000074 FT
7050/0000 LENGTH(AH 2413 BK 0035)
000074 FT
7044/0000 LENGTH(AH 0035 BK 0074)
INTER-AHD BMSBG 46/1046/0042/0000
MILLER RD
0042/0074 (T575)
000000 FT 2 0 46180 0 00 0108+14
NC MI LLER RD
INTER-BK MILLER RD
(T575)
W BR PERKIOMEN CREEK
BMSBG 46/1046/0042/0000
MFC BEGIN = D
LENGTH(AH 0074 BK 3141)
5 0042/0000
000000 FT LTH AH 003141 BK 000100
7040/0000
000000 FT LTH AH 000100 BK 003830
7034/0000
000000 FT LENGTH(AH 3830 BK 3287)
7030/0000
000000 FT LENGTH(AH 3287 BK 0411)
7020/0000
000000 FT LENGTH(AH 0411 BK 0000)
7010/0000

EXTRACT DATE: 12/28/2024 ROADWAY MANAGEMENT SYSTEM PAGE NUMBER: 421
PRINT DATE: 12/30/2024 SLD COUNTY/SR - ANNUAL PRINT COUNTY: MONTGOMERY
DIR: B TOTAL LEN: 1.985 MI. DIST: 06-4 SR: 1044
LEFT MUN: UPPER HANOVER T RIGHT MUN: UPPER HANOVER T

010481 FT



010481 FT GRAVEL PK
0044/1599 (SR0029 SEG 0560/1834)
0044/1166 BMS EN 46/1044/0044/1098
2 0 46165 0 00 0051+90
PERKIOMEN CREEK
0044/1098 BMSBG 46/1044/0044/1098

EXTRACT DATE: 12/28/2024 ROADWAY MANAGEMENT SYSTEM PAGE NUMBER: 420
PRINT DATE: 12/30/2024 SLD COUNTY/SR - ANNUAL PRINT COUNTY: MONTGOMERY

DIR: B TOTAL LEN: 1.985 MI. DIST: 06-4 SR: 1044
LEFT MUN: UPPER HANOVER T RIGHT MUN: UPPER HANOVER T

0 0 00000 0 00 0000+00 008882 FT
LESHER MILL RD
(T213) 0044/0000

2 0 46165 0 00 0051+90 005106 FT
ADAMS RD
(T214) 0040/0000

004001 FT

002440 FT

000000 FT

008882 FT

5 0044/0000 LENGTH(AH 1599 BK 3776)

0040/2110 018 "DIA CIRC CONCR
LEN=0040 INSTALLED UNKN

0040/0700 018 "DIA CIR PLASTIC
LEN=0070 INSTALLED UNKN

005106 FT
NC PALM HILL RD
5 0040/0000 LENGTH(AH 3776 BK 1105)

004001 FT 2 0 46165 0 00 0040+00
NC ADAMS RD
ADAMS RD
(T214)

5 0030/0000 LENGTH(AH 1105 BK 1561)

0014/0130 030 "DIA CIR PLASTIC
LEN=0025 INSTALLED UNKN
002440 FT 0 0 00000 0 00 0000+00
5 0014/0000 LENGTH(AH 1561 BK 2440)

0010/0314 024 "DIA CIR PLASTIC
LEN=0030 INSTALLED UNKN

0010/0019 018 "DIA CIRC CONCR
LEN=0055 INSTALLED UNKN

000000 FT 2 0 46165 0 00 0000+00
NC BETHESDA CHURCH RD
KUTZTOWN RD
(SR1033 SEG 0050/1495)
MFC BEGIN = E

5 0010/0000 LENGTH(AH 2440 BK 0000)

EXTRACT DATE: 12/28/2024 ROADWAY MANAGEMENT SYSTEM PAGE NUMBER: 419
PRINT DATE: 12/30/2024 SLD COUNTY/SR - ANNUAL PRINT COUNTY: MONTGOMERY

DIR: B TOTAL LEN: .029 MI. DIST: 06-4 SR: 1042
LEFT MUN: UPPER HANOVER T RIGHT MUN: UPPER HANOVER T

000153 FT

000141 FT

000141 FT

000141 FT

000015 FT

000015 FT

000015 FT

000000 FT

000000 FT

000000 FT

000153 FT

7062/0000

INTER-AHD

0060/0012

000141 FT

INTER-BK

5 0060/0000

000141 FT

7050/0000

000141 FT

7042/0000

INTER-AHD

0040/0126

000015 FT

INTER-BK

5 0040/0000

000015 FT

7030/0000

000015 FT

7024/0000

INTER-AHD

0022/0015

000000 FT

NC CH

INTER-BK

5 0022/0000

000000 FT

7020/0000

000000 FT

7010/0000

LENGTH(AH 2582 BK 0012)

BMS EN 46/1042/0060/0000

CHURCH RD

(T474)

BRIDGE POSTED (TONS)

2 0 46167 0 00 0026+02

CHURCH RD

(T474)

SGL 16 COMB 26

BR. PERKIOMEN CRK

BMSBG 46/1042/0060/0000

LENGTH(AH 0012 BK 1600)

LENGTH(AH 1600 BK 1962)

LENGTH(AH 1962 BK 0126)

BMS EN 46/1042/0040/0000

CHURCH RD

(T474)

2 0 46167 0 00 0062+82

CHURCH RD

(T474)

PERKIOMEN CR

BMSBG 46/1042/0040/0000

LENGTH(AH 0126 BK 3423)

LENGTH(AH 3423 BK 1907)

LENGTH(AH 1907 BK 0015)

CHURCH RD

(T474)

2 0 46167 0 00 0116+36

CHURCH RD

RESERVOIR

STRUCTURE LENGTH 15 FT

BMSID 46/1042/0022/0000

CHURCH RD

(T474)

MFC BEGIN = D

LENGTH(AH 0015 BK 0434)

LENGTH(AH 0434 BK 2096)

LENGTH(AH 2096 BK 0000)

EXTRACT DATE: 12/28/2024 ROADWAY MANAGEMENT SYSTEM PAGE NUMBER: 418
PRINT DATE: 12/30/2024 SLD COUNTY/SR - ANNUAL PRINT COUNTY: MONTGOMERY
DIR: B TOTAL LEN: .000 MI. DIST: 06-4 SR: 1040
LEFT MUN: DOUGLASS T RIGHT MUN: DOUGLASS T

000000 FT



000000 FT
7010/0000 LENGTH(AH 2702 BK 0000)

EXTRACT DATE: 12/28/2024 ROADWAY MANAGEMENT SYSTEM PAGE NUMBER: 417
PRINT DATE: 12/30/2024 SLD COUNTY/SR - ANNUAL PRINT COUNTY: MONTGOMERY

DIR: B TOTAL LEN: .011 MI. DIST: 06-4 SR: 1039
LEFT MUN: DOUGLASS T RIGHT MUN: DOUGLASS T

000058 FT

000058 FT

000058 FT

000058 FT

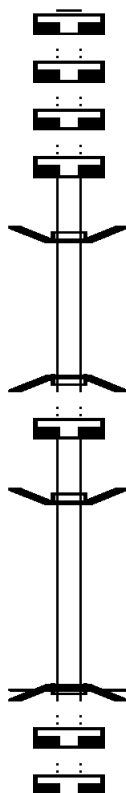
000028 FT

000028 FT

000000 FT

000000 FT

000000 FT



000058 FT

7060/0000

000058 FT

7050/0000

000058 FT

7040/0000

000058 FT

7036/0000

INTER-AHD

0034/0030

000028 FT

INTER-BK

5 0034/0000

000028 FT

7032/0000

INTER-AHD

0030/0028

000000 FT

NC HO

INTER-BK

5 0030/0000

000000 FT

7020/0000

000000 FT

7010/0000

LENGTH(AH 2459 BK 1667)

LENGTH(AH 1667 BK 3420)

LENGTH(AH 3420 BK 2104)

LENGTH(AH 2104 BK 0030)

BMSBG 46/1039/0034/0000

HOFFMANSVILLE RD

(TWP)

2 0 46008 0 00 0172+41

HOFFMANSVILLE RD

(TWP)

SCHLEGEL RUN

BMSBG 46/1039/0034/0000

LENGTH(AH 0030 BK 1365)

LENGTH(AH 1365 BK 0028)

BMSBG 46/1039/0030/0000

HOFFMANSVILLE RD

(TWP)

2 0 46008 0 00 0158+42

HOFFMANSVILLE RD

(TWP)

BRANCH SCHLEGEL RUN

BMSBG 46/1039/0030/0000

MFC BEGIN = C

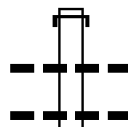
LENGTH(AH 0028 BK 1319)

LENGTH(AH 1319 BK 1987)

LENGTH(AH 1987 BK 0000)

EXTRACT DATE: 12/28/2024 ROADWAY MANAGEMENT SYSTEM PAGE NUMBER: 416
PRINT DATE: 12/30/2024 SLD COUNTY/SR - ANNUAL PRINT COUNTY: MONTGOMERY
DIR: B TOTAL LEN: 1.263 MI. DIST: 06-4 SR: 1038
LEFT MUN: UPPER HANOVER T RIGHT MUN: UPPER HANOVER T

006667 FT



006667 FT AH-BUCKS (09)
INTER-AHD QUAKERTOWN RD
0024/2614 (SR4071 SEG 0010/0000)
024 "DIA CIRC METAL
0024/2432 LEN=0030 INSTALLED UNKN
028 "DIA CIR PLASTIC
0024/2150 LEN=0040 INSTALLED UNKN

EXTRACT DATE: 12/28/2024 ROADWAY MANAGEMENT SYSTEM PAGE NUMBER: 415
PRINT DATE: 12/30/2024 SLD COUNTY/SR - ANNUAL PRINT COUNTY: MONTGOMERY

DIR: B TOTAL LEN: 1.263 MI. DIST: 06-4 SR: 1038
LEFT MUN: UPPER HANOVER T RIGHT MUN: UPPER HANOVER T

WASSER RD
(T209)

	0024/1900	024 "DIA CIRC CONCR LEN=0130 INSTALLED UNKN
004053 FT	004053 FT	0 0 00000 0 00 0000+00
	0024/0000	LENGTH(AH 2614 BK 1500) 018 "DIA CIRC PLASTIC
	0020/1500	LEN=0045 INSTALLED UNKN 018 "DIA CIRC METAL
	0020/1313	LEN=0037 INSTALLED UNKN 024 "DIA CIRC PLASTIC
	0020/0865	LEN=0045 INSTALLED UNKN 018 "DIA CIRC PLASTIC
	0020/0695	LEN=0040 INSTALLED UNKN
002553 FT	0020/0056	BMS EN 46/1038/0020/0000
	002553 FT	2 0 46035 0 00 0062+24 BRANCH MACOBY CR
	0020/0000	BMS BG 46/1038/0020/0000 LENGTH(AH 1500 BK 2553)
0010/2354	0010/1880	024 "DIA CIRC PLASTIC LEN=0040 INSTALLED UNKN
	0010/1695	018 "DIA CIRC PLASTIC LEN=0040 INSTALLED UNKN
	0010/1540	018 "DIA CIRC PLASTIC LEN=0040 INSTALLED UNKN
	0010/1285	018 "DIA CIRC PLASTIC LEN=0040 INSTALLED UNKN
	0010/1125	018 "DIA CIRC PLASTIC LEN=0040 INSTALLED UNKN
	0010/0835	018 "DIA CIRC PLASTIC LEN=0030 INSTALLED UNKN
	0010/0600	018 "DIA CIRC CONCR LEN=0045 INSTALLED UNKN
	0010/0361	024 "DIA CIRC METAL LEN=0040 INSTALLED UNKN
	0010/0121	018 "DIA CIRC CONCR LEN=0080 INSTALLED UNKN
000000 FT	000000 FT	2 0 46035 0 00 0036+71 NC QUAKERTOWN RD POTTSTOWN AV (SR0663 SEG 0341/1227) (SR0663 SEG 0340/1179) MFC BEGIN = D
	0010/0000	LENGTH(AH 2553 BK 0000)

EXTRACT DATE: 12/28/2024 ROADWAY MANAGEMENT SYSTEM PAGE NUMBER: 414
PRINT DATE: 12/30/2024 SLD COUNTY/SR - ANNUAL PRINT COUNTY: MONTGOMERY
DIR: B TOTAL LEN: 1.487 MI. DIST: 06-4 SR: 1037
LEFT MUN: UPPER FREDERICK T RIGHT MUN: UPPER FREDERICK T

007850 FT



007850 FT
INTER-AHD HILL RD
0030/1646 (T491)
018 " DIA CIR PLASTIC

DIR: B	TOTAL LEN:	1.487 MI.	DIST: 06-4	SR: 1037
LEFT MUN: UPPER FREDERICK T			RIGHT MUN: UPPER FREDERICK T	

	006204 FT	0030/1405	LEN=0032	INSTALLED UNKN
		0030/1075	018 "DIA	CIRC METAL UNKN
		0030/0970	018 "DIA	CAST IRON UNKN
		0030/0635	024 "DIA	CIRC CONCR UNKN
		0030/0050	018 "DIA	CIR PLASTIC UNKN
	006204 FT	0030/0050	LEN=0030	INSTALLED UNKN
		006204 FT	2 0 46012 0 00	0322+05
			GREEN LANE PARK RD	
			(CNTY)	
		0030/0000	LENGTH(AH 1646	BK 2572)

	003632 FT	003632 FT	0 0 00000	0 00 0000+00
		0024/0000	LENGTH(AH 2572	BK 2420)

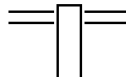
0 46012 0 00 0350+50	001212 FT	001212 FT		
GREEN LANE RD				
(CNTY)	0020/0000			

	000000 FT	0010/0894	BMSEN 46/1037/0010/0702	UPPER FREDERICK
		0010/0840	MARLBOROUGH T	
			0 0 00000 0 00	0000+00
		0010/0702	PERKIOMEN CRK	
			BMSBG 46/1037/0010/0702	
		0010/0505	015 "DIA	CIR PLASTIC UNKN
		0010/0191	LEN=0035	INSTALLED UNKN
			BMSEN 46/1037/0010/0144	
			2 0 46012 0 00	0365+30
			NO UNDERPASS	INFORMATIO
	000000 FT	0010/0144	BMSBG 46/1037/0010/0144	
		000000 FT	2 0 46012 0 00	0365+30
			GRAVEL PK	
			(SR0029 SEG 0390/0418)	
			NC PARK RD	
			MFC BEGIN = D	
		0010/0000	LENGTH(AH 1212	BK 0000)

GRAVEL PK	SR0029 SEG 0390/0418)	0010/0000
-----------	-----------------------	-----------

EXTRACT DATE: 12/28/2024 ROADWAY MANAGEMENT SYSTEM PAGE NUMBER: 412
PRINT DATE: 12/30/2024 SLD COUNTY/SR - ANNUAL PRINT COUNTY: MONTGOMERY
DIR: B TOTAL LEN: 2.235 MI. DIST: 06-4 SR: 1036
LEFT MUN: MARLBOROUGH T RIGHT MUN: MARLBOROUGH T

011802 FT



011802 FT UPPER RIDGE RD
0054/2500 (SR1032 SEG 0100/0000)

EXTRACT DATE: 12/28/2024 ROADWAY MANAGEMENT SYSTEM PAGE NUMBER: 411
PRINT DATE: 12/30/2024 SLD COUNTY/SR - ANNUAL PRINT COUNTY: MONTGOMERY

DIR: B TOTAL LEN: 2.235 MI. DIST: 06-4 SR: 1036
LEFT MUN: MARLBOROUGH T RIGHT MUN: MARLBOROUGH T

Station	Length	Material	Year
009302 FT	0054/1587	018 "DIA CAST IRON	1971
	0054/1406	018 "DIA CIRC METAL	1971
	0054/1101	015 "DIA CIRC PLASTIC	1970
	0054/0311	018 "DIA CIRC CONCR	1970
	0054/0081	024 "DIA CIRC CONCR	1970
	009302 FT	000 "DIA CIRC PLASTIC	1970
	0054/0000	000 "DIA CIRC PLASTIC	1970
0050/0174	0050/0174	048 "DIA CIRC PLASTIC	2019
0050/0040	0050/0040	048 "DIA CIRC PLASTIC	2019
0050/0038	0050/0038	048 "DIA CIRC PLASTIC	2019
007462 FT	007462 FT	048 "DIA CIRC PLASTIC	2019
0050/0000	0050/0000	048 "DIA CIRC PLASTIC	2019
0040/3661	0040/3661	018 "DIA CIRC CONCR	1970
0040/3081	0040/3081	015 "DIA CIRC CONCR	1970
0040/2620	0040/2620	024 "DIA CIRC PLASTIC	1970
0040/2370	0040/2370	024 "DIA CIRC METAL	1970
0040/2061	0040/2061	024 "DIA CIRC PLASTIC	1970
0040/1807	0040/1807	018 "DIA CIRC PLASTIC	1970
0040/1361	0040/1361	018 "DIA CAST IRON	1970
0040/1260	0040/1260	024 "DIA CIRC PLASTIC	1970
0040/0059	0040/0059	018 "DIA CIRC METAL	1970
003769 FT	003769 FT	018 "DIA CIRC METAL	1970
0040/0000	0040/0000	018 "DIA CIRC METAL	1970

EXTRACT DATE: 12/28/2024 ROADWAY MANAGEMENT SYSTEM PAGE NUMBER: 410
PRINT DATE: 12/30/2024 SLD COUNTY/SR - ANNUAL PRINT COUNTY: MONTGOMERY

DIR: B TOTAL LEN: 2.235 MI. DIST: 06-4 SR: 1036
LEFT MUN: UPPER HANOVER T RIGHT MUN: UPPER HANOVER T

WASHINGTON ST
(BORO)
BITTING AL
(BORO)

0010/0423
0010/0184
000000 FT

0030/1488 024 "DIA CIRC CONCR
LEN=0030 INSTALLED 1970

001785 FT 0030/0060 018 "DIA CIRC CONCR
001785 FT LEN=0045 INSTALLED 1970
2 0 46037 0 00 0000+00
GERYVILLE PK
(CNTY)
NC F I NLAND RD
INTER-BK GERYVILLE PK
(CNTY)

001785 FT 0030/0000 LTH AH 001984 BK 001040
001785 FT 001785 FT
7028/0000 LTH AH 001040 BK 002931
001785 FT
7026/0000 LENGTH(AH 2931 BK 0043)
BMSSEN 46/1036/0022/0000
INTER-AHD JAMES RD
0022/0043 (T477)
001742 FT 2 0 46036 0 00 0026+28
NC J A JAMES RD
INTER-BK JAMES RD
(T477)
MACOBY CREEK
BMSBG 46/1036/0022/0000

001742 FT 0022/0000 LENGTH(AH 0043 BK 0103)
001742 FT
7020/0000 LENGTH(AH 0103 BK 0730)
001742 FT
7018/0000 LENGTH(AH 0730 BK 1742)
INTER-AHD SIXTH ST
(T488)

0010/1742 RED HILL B
RAILROAD ST
(BORO)
ADAMS ST
(BORO)
0010/0829 WASHINGTON ST
(BORO)
0010/0423 BITTING AL
(BORO)
0010/0184 (BORO)
000000 FT 2 0 46036 0 00 0000+00
NC S I XTH ST
MAIN ST
(SR0029 SEG 0460/0000)

0010/0000 MFC BEGIN = D
LENGTH(AH 1742 BK 0000)

EXTRACT DATE: 12/28/2024 ROADWAY MANAGEMENT SYSTEM PAGE NUMBER: 409
 PRINT DATE: 12/30/2024 SLD COUNTY/SR - ANNUAL PRINT COUNTY: MONTGOMERY
 DIR: B TOTAL LEN: .011 MI. DIST: 06-4 SR: 1035
 LEFT MUN: DOUGLASS T RIGHT MUN: DOUGLASS T

000058 FT

000000 FT

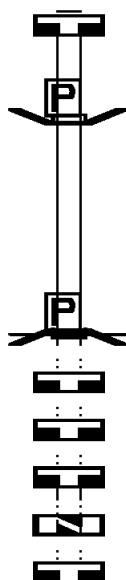
000000 FT

000000 FT

000000 FT

000000 FT

000000 FT



000058 FT

7044/0000

INTER-AHD

0042/0058

000000 FT

NC NI

INTER-BK

0042/0000

000000 FT

7040/0000

000000 FT

7030/0000

000000 FT

7020/0000

000000 FT

7014/0000

000000 FT

7010/0000

LENGTH(AH 0063 BK 0058)

BMSBN 46/1035/0042/0000

NIANTIC RD

(T572)

BRIDGE POSTED (TONS)

2 0 46012 0 00 0001+25

NIANTIC RD

NIANTIC RD

(T572)

SGL 31 COMB 40

W BRANCH PERKIOMEN CREE

BMSBG 46/1035/0042/0000

MFC BEGIN = D

LENGTH(AH 0058 BK 3208)

LENGTH(AH 3208 BK 2489)

LENGTH(AH 2489 BK 2286)

LTH AH 002286 BK 000100

LTH AH 000100 BK 002642

LENGTH(AH 2642 BK 0000)

EXTRACT DATE: 12/28/2024 ROADWAY MANAGEMENT SYSTEM PAGE NUMBER: 408
PRINT DATE: 12/30/2024 SLD COUNTY/SR - ANNUAL PRINT COUNTY: MONTGOMERY
DIR: B TOTAL LEN: 1.543 MI. DIST: 06-4 SR: 1034
LEFT MUN: MARLBOROUGH T RIGHT MUN: MARLBOROUGH T

GERYVILLE PK
(CNTY)

008149 FT
0026/2200



008149 FT GERYVILLE PK
0026/2200 (CNTY)

EXTRACT DATE: 12/28/2024 ROADWAY MANAGEMENT SYSTEM PAGE NUMBER: 407
PRINT DATE: 12/30/2024 SLD COUNTY/SR - ANNUAL PRINT COUNTY: MONTGOMERY

DIR: B TOTAL LEN: 1.543 MI. DIST: 06-4 SR: 1034
LEFT MUN: MARLBOROUGH T RIGHT MUN: MARLBOROUGH T

REIHMAN RD
(T381)

	0026/1018	048 "DIA CIRC CONCR LEN=0031 INSTALLED UNKN
005949 FT	0026/0170	024 "DIA CIR PLASTIC LEN=0034 INSTALLED 2003
	005949 FT	0 0 00000 0 00 0000+00
	0026/0000	LENGTH(AH 2200 BK 2620) 018 "DIA CIR PLASTIC LEN=0031 INSTALLED 2001
	0024/2595	024 "DIA CIRC METAL LEN=0031 INSTALLED UNKN
	0024/1988	036 "DIA CIRC METAL LEN=0035 INSTALLED UNKN
	0024/1374	024 "DIA CIR PLASTIC LEN=0042 INSTALLED UNKN
	0024/1009	
003329 FT	003329 FT	0 0 00000 0 00 0000+00
	0024/0000	LENGTH(AH 2620 BK 2131) 024 "DIA CIR PLASTIC LEN=0034 INSTALLED 2003
	0020/2131	024 "DIA CIRC METAL LEN=0040 INSTALLED 2003
	0020/1926	024 "DIA CIR PLASTIC LEN=0040 INSTALLED 2019
	0020/1608	
001198 FT	001198 FT	2 0 46155 0 00 0027+04
	NC HO	PENNVILLE RD
0020/0000	0020/0000	LENGTH(AH 2131 BK 1198) 015 "DIA CIRC METAL LEN=0051 INSTALLED UNKN
	0010/1138	MARLBOROUGH
	0010/1029	GREEN LANE B
	0010/0997	BMSSEN 46/1034/0010/0907 0 0 00000 0 00 0000+00
	0010/0907	MACOBY CREEK BMSBG 46/1034/0010/0907
000000 FT	000000 FT	2 0 46155 0 00 0000+00
	NC LUM	BER ST
		GRAVEL PK
		(SRO029 SEG 0390/0000)
		MFC BEGIN = E
	0010/0000	LENGTH(AH 1198 BK 0000)

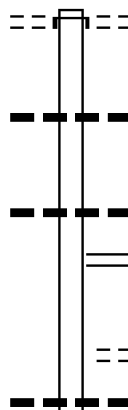
EXTRACT DATE: 12/28/2024 ROADWAY MANAGEMENT SYSTEM PAGE NUMBER: 406
PRINT DATE: 12/30/2024 SLD COUNTY/SR - ANNUAL PRINT COUNTY: MONTGOMERY

DIR: B TOTAL LEN: 3.469 MI. DIST: 06-4 SR: 1033
LEFT MUN: UPPER HANOVER T RIGHT MUN: UPPER HANOVER T

SCHWENKFELDERS RD
(T495)

018316 FT

0050/3869



018316 FT AH-BERKS (06)
INTER-AHD KUTZTOWN RD

0050/3869 (SR1034 SEG 0020/2357)
COUNTY LINE RD (T217)

0050/2950 036 " DIA CIRC CONCR
LEN=0045 INSTALLED 1970

0050/1930 024 " DIA CIR PLASTIC
LEN=0045 INSTALLED 1970
0050/1495 BETHESDA CHURCH RD
(SR1044 SEG 0010/0000)

0050/0570 PEEVY RD
(T215)
0050/0378 018 " DIA CIRC CONCR
LEN=0045 INSTALLED 1970

EXTRACT DATE: 12/28/2024 ROADWAY MANAGEMENT SYSTEM PAGE NUMBER: 405
PRINT DATE: 12/30/2024 SLD COUNTY/SR - ANNUAL PRINT COUNTY: MONTGOMERY

DIR: B TOTAL LEN: 3.469 MI. DIST: 06-4 SR: 1033
LEFT MUN: UPPER HANOVER T RIGHT MUN: UPPER HANOVER T

2 0 46013 0 00 0038+77 014447 FT
TOWNSHIP WOODS RD
(T222) 0050/0000

JACOBS SAWMILL RD
(SR1046 SEG 0080/3756) 0040/1355

011020 FT

WENTLING SCHOOLHOUSE RD
(T224) 0030/0898

007329 FT

0050/0034 018 "DIA CIR PLASTIC
014447 FT LEN=0036 INSTALLED UNKN
S 0050/0000 LENGTH(AH 3869 BK 3427)
0040/3200 024 "DIA CIR PLASTIC
LEN=0045 INSTALLED 1970
0040/1355 JACOBS SAWMILL RD
(T219)
011020 FT 2 0 46013 0 00 0073+06
BRCH MOLASSES CR
STRUCTURE LENGTH 15 FT
BMSID 46/1033/0040/0000
S 0040/0000 LENGTH(AH 3427 BK 3691)
024 "DIA CIRC CONCR
0030/3366 LEN=0026 INSTALLED 2011
0030/2941 018 "DIA CIR PLASTIC
LEN=0030 INSTALLED 1970
0030/2492 024 "DIA CIR PLASTIC
LEN=0032 INSTALLED 1970
0030/2013 FRUITVILLE RD
(T225)
0030/1588 FOX HOLLOW LN
(T487)
0030/1140 BMSID 46/1033/0030/1115
2 0 46013 0 00 0098+93
MOLASSES CREEK
0030/1115 BMSBG 46/1033/0030/1115
0030/0863 036 "DIA CIR PLASTIC
LEN=0040 INSTALLED 1970
0030/0034 024 "DIA CIR PLASTIC
007329 FT LEN=0040 INSTALLED 2008
2 0 46013 0 00 0109+95
MACK RD
(T238)
S 0030/0000 LENGTH(AH 3691 BK 3783)
0020/2895 024 "DIA CIRC CONCR
LEN=0045 INSTALLED 1970

EXTRACT DATE: 12/28/2024 ROADWAY MANAGEMENT SYSTEM PAGE NUMBER: 404
PRINT DATE: 12/30/2024 SLD COUNTY/SR - ANNUAL PRINT COUNTY: MONTGOMERY

DIR: B TOTAL LEN: 3.469 MI. DIST: 06-4 SR: 1033
LEFT MUN: UPPER HANOVER T RIGHT MUN: UPPER HANOVER T

CONGO RD
(SR1048 SEG 0080/3361) 0020/2852

STOFFLET DR
(T479) 0020/2180

2 0 46013 0 00 0147+83 003546 FT
BOWERS MILL RD
(T242) 0020/0000

HEFFNER RD
(T245) 0010/1690

000000 FT

0020/2794 024 "DIA CIRC METAL
LEN=0030 INSTALLED 2007
0020/2281 018 "DIA CIRC CONCR
LEN=0035 INSTALLED UNKN

0020/1274 036 "DIA CIRC CONCR
LEN=0032 INSTALLED 1970

0020/0032 018 "DIA CIRC METAL
LEN=0045 INSTALLED 2007
003546 FT

5 0020/0000 LENGTH(AH 3783 BK 3546)
0010/3535 018 "DIA CIRC METAL
LEN=0037 INSTALLED 2007
0010/3236 018 "DIA CIRC METAL
LEN=0030 INSTALLED UNKN

0010/2425 015 "DIA CIRC METAL
LEN=0457 INSTALLED 2007

0010/1408 018 "DIA CIRC METAL
LEN=0036 INSTALLED 2007
CHURCH RD

0010/1381 (T474)
0010/1077 018 "DIA CIR PLASTIC
LEN=0097 INSTALLED UNKN
0010/1070 018 "DIA CIRC CONCR
LEN=0030 INSTALLED UNKN

0010/0225 018 "DIA CIRC METAL
LEN=0045 INSTALLED 1970
000000 FT 2 0 46013 0 00 0183+36

NC KU TOWN RD
LAYFIELD RD
(SR0663 SEG 0280/0000)

INTER-BK KNIGHT RD
(CNTY)
MFC BEGIN = C
5 0010/0000 LENGTH(AH 3546 BK 0000)

EXTRACT DATE: 12/28/2024 ROADWAY MANAGEMENT SYSTEM PAGE NUMBER: 403
PRINT DATE: 12/30/2024 SLD COUNTY/SR - ANNUAL PRINT COUNTY: MONTGOMERY

DIR: B TOTAL LEN: 5.575 MI. DIST: 06-4 SR: 1032
LEFT MUN: MARLBOROUGH T RIGHT MUN: MARLBOROUGH T

029436 FT

029436 FT AH-BUCKS (09)
INTER-AHD FINLAND RD

(SR4033 SEG 0120/2248)

ZIEGLER RD

(T465)

0100/3222

024 " DIA CIR PLASTIC

0100/2980

LEN=0040 INSTALLED UNKN

036 " DIA CIRC METAL

0100/2496

LEN=0020 INSTALLED UNKN

HARING RD
(T466)

2 0 46032 0 00 0262+90 0100/0482 026214 FT

FINLAND RD
(SR1036 SEG 0054/2500) 0100/0000

026214 FT

5 0100/0000 LENGTH(AH 3222 BK 3994)

018 " DIA CIR PLASTIC

0090/3640

LEN=0020 INSTALLED 2004

EXTRACT DATE: 12/28/2024 ROADWAY MANAGEMENT SYSTEM PAGE NUMBER: 402
PRINT DATE: 12/30/2024 SLD COUNTY/SR - ANNUAL PRINT COUNTY: MONTGOMERY

DIR: B TOTAL LEN: 5.575 MI. DIST: 06-4 SR: 1032
LEFT MUN: MARLBOROUGH T RIGHT MUN: MARLBOROUGH T

CAMPBELL RD
(T469)

0090/3370

==

--- --

0090/2280

036 "DIA CIR PLASTIC
LEN=0072 INSTALLED UNKN

--- --

0090/1817

024 "DIA CIR PLASTIC
LEN=0040 INSTALLED UNKN

--- --

0090/1077

036 "DIA CIRC METAL
LEN=0031 INSTALLED UNKN

--- --

0090/1070

036 "DIA CIR PLASTIC
LEN=0040 INSTALLED UNKN

022220 FT

022220 FT

2 0 46032 0 00 0239+64

ZIEGLER RD
(T465)

--- --

5 0090/0000

LENGTH(AH 3994 BK 1750)

--- --

0080/1698

018 "DIA CIR PLASTIC
LEN=0030 INSTALLED UNKN

--- --

0080/1250

CAMP GARRISON RD
(PRDR)

--- --

0080/1205

015 "DIA CIRC CONCR
LEN=0028 INSTALLED UNKN

--- --

0080/0980

018 "DIA CIR PLASTIC
LEN=0033 INSTALLED UNKN

020470 FT

--- --

0080/0335

015 "DIA CIR PLASTIC
LEN=0029 INSTALLED UNKN

--- --

020470 FT

2 0 46032 0 00 0205+15

MILLER RD
(SR1023 SEG 0070/3728)

--- --

5 0080/0000

LENGTH(AH 1750 BK 3612)

--- --

0070/3563

015 "DIA CIR PLASTIC
LEN=0036 INSTALLED UNKN

--- --

0070/3325

018 "DIA CIR PLASTIC
LEN=0035 INSTALLED 2003

2 0 46032 0 00 0169+25 016858 FT
HIFFLETRAYER RD

--- --

0070/0530

018 "DIA CIR PLASTIC
LEN=0040 INSTALLED UNKN

016858 FT

EXTRACT DATE: 12/28/2024 ROADWAY MANAGEMENT SYSTEM PAGE NUMBER: 401
PRINT DATE: 12/30/2024 SLD COUNTY/SR - ANNUAL PRINT COUNTY: MONTGOMERY

DIR: B TOTAL LEN: 5.575 MI. DIST: 06-4 SR: 1032
LEFT MUN: MARLBOROUGH T RIGHT MUN: MARLBOROUGH T

(T401)	0070/0000	=	5 0070/0000	LENGTH(AH 3612 BK 2140)
		=	0060/1793	PRICE RD (T461)
014718 FT			014718 FT	2 0 46032 0 00 0137+82
		=	5 0060/0000	CAMP DELMONT RD (PRDR)
				LENGTH(AH 2140 BK 2104)
		---	0054/1374	015 "DIA CIRC METAL
		---		LEN=0040 INSTALLED UNKN
		---	0054/1076	018 "DIA CIRC METAL
				LEN=0025 INSTALLED UNKN
012614 FT			012614 FT	0 0 00000 0 00 0000+00
		---	5 0054/0000	LENGTH(AH 2104 BK 2730)
				015 "DIA CIRC METAL
		---	0050/2730	LEN=0055 INSTALLED UNKN
		---		018 "DIA CIRC METAL
		---	0050/1732	LEN=0030 INSTALLED UNKN
		---		018 "DIA CIR PLASTIC
		---	0050/1267	LEN=0030 INSTALLED UNKN
		---		018 "DIA CIR PLASTIC
2 0 46032 0 00 0099+40 009884 FT		---	0050/0080	LEN=0036 INSTALLED UNKN
GERYVILLE PK		---	009884 FT	GERYVILLE PK
(CNTY)		=	5 0050/0000	(CNTY) LENGTH(AH 2730 BK 3376)
0050/0000		=		015 "DIA CIR PLASTIC
		---		LEN=0049 INSTALLED UNKN
		---	0040/2350	018 "DIA CIR PLASTIC
		---		LEN=0037 INSTALLED UNKN
		---	0040/1310	018 "DIA CIR PLASTIC
		---		LEN=0039 INSTALLED UNKN
		---	0040/0844	018 "DIA CIRC METAL
		---		LEN=0033 INSTALLED UNKN
006508 FT		---	0040/0033	2 0 46032 0 00 0065+55
			006508 FT	MAIN ST

EXTRACT DATE: 12/28/2024 ROADWAY MANAGEMENT SYSTEM PAGE NUMBER: 400
PRINT DATE: 12/30/2024 SLD COUNTY/SR - ANNUAL PRINT COUNTY: MONTGOMERY

DIR: B TOTAL LEN: 5.575 MI. DIST: 06-4 SR: 1032
LEFT MUN: MARLBOROUGH T RIGHT MUN: MARLBOROUGH T

WALNUT ST
(BORO)

0030/0808

2 0 46032 0 00 0050+60 005009 FT
GREEN ST
(T374)

0030/0000

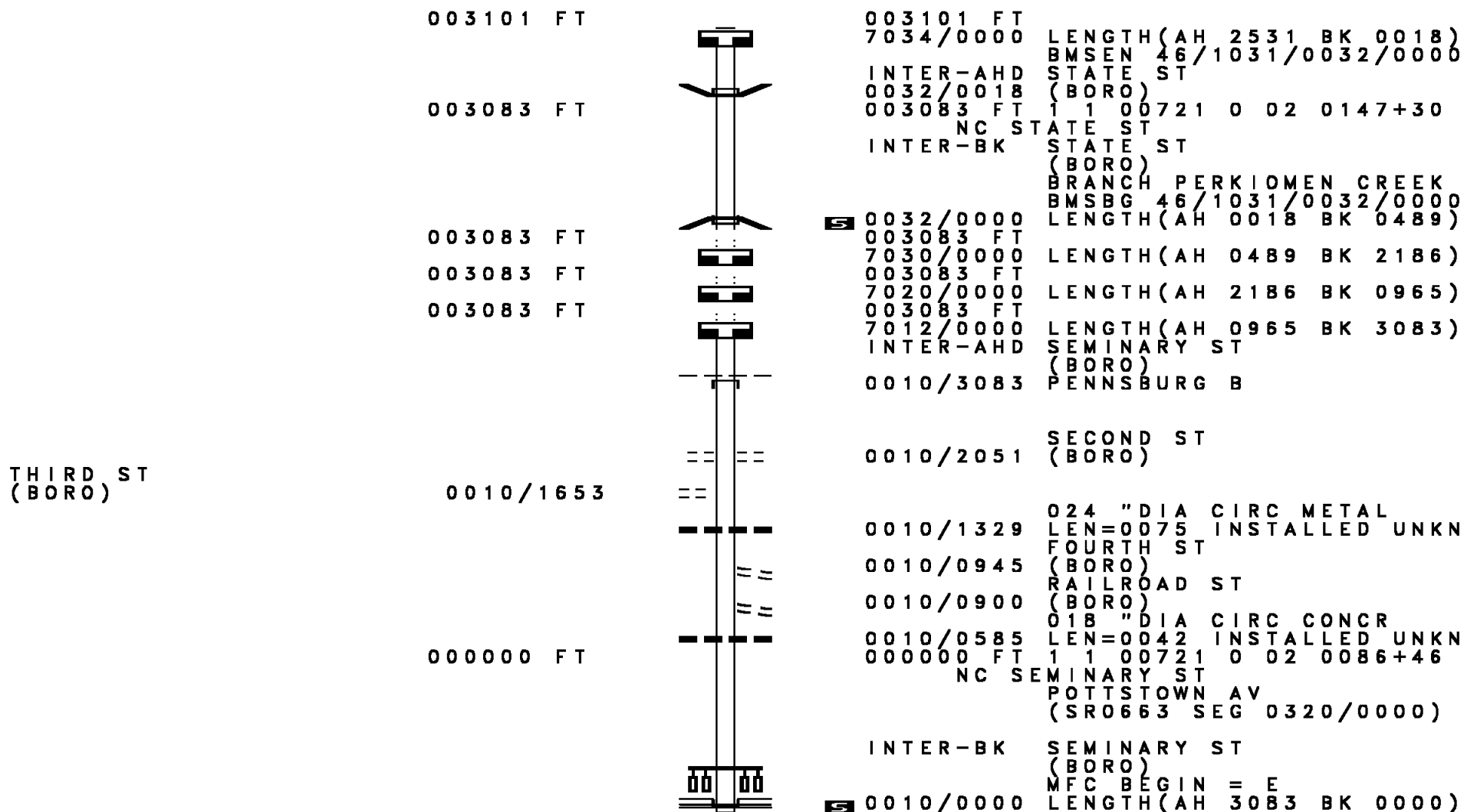
002715 FT

000000 FT

(SR0063 SEG 0022/0000)
MARLBOROUGH
GREEN LANE B
LENGTH(AH 3376 BK 1499)
GREEN LANE
MARLBOROUGH T
036 "DIA CIR PLASTIC
LEN=0040 INSTALLED UNKN
PENNY RD
(T376)
015 "DIA CIRC METAL
LEN=0037 INSTALLED UNKN
0040/0000
0030/1370
0030/1109
0030/0808
0030/0032
005009 FT
0030/0000 LENGTH(AH 1499 BK 2294)
0020/1259 018 "DIA CIR PLASTIC
LEN=0040 INSTALLED 2004
0020/0524 036 "DIA CIR PLASTIC
LEN=0040 INSTALLED 2004
2 0 46032 0 00 0027+86
PERKIOMENVILLE RD
(T457)
0020/0000 LENGTH(AH 2294 BK 2715)
0010/1425 018 "DIA CIR PLASTIC
LEN=0026 INSTALLED 2006
0010/1116 018 "DIA CIRC CONCR
LEN=0038 INSTALLED UNKN
0010/0820 018 "DIA CIRC CONCR
LEN=0033 INSTALLED UNKN
0010/0530 024 "DIA CIRC CONCR
LEN=0029 INSTALLED UNKN
0010/0280 018 "DIA CIRC CONCR
LEN=0030 INSTALLED UNKN
0010/0138 018 "DIA CIRC CONCR
LEN=0067 INSTALLED UNKN
CRUSHER RD
0010/0102 (SR1017 SEG 0120/2064)
000000 FT 2 0 46032 0 00 0000+24
NC UP PER RIDGE RD
GRAVEL PK
(SR0029 SEG 0350/0000)
MFC BEGIN = D
0010/0000 LENGTH(AH 2715 BK 0000)

EXTRACT DATE: 12/28/2024 ROADWAY MANAGEMENT SYSTEM PAGE NUMBER: 399
PRINT DATE: 12/30/2024 SLD COUNTY/SR - ANNUAL PRINT COUNTY: MONTGOMERY

DIR: B TOTAL LEN: .587 MI. DIST: 06-4 SR: 1031
LEFT MUN: EAST GREENVILLE B RIGHT MUN: EAST GREENVILLE B

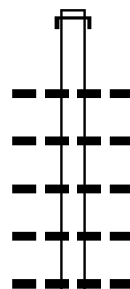


EXTRACT DATE: 12/28/2024 ROADWAY MANAGEMENT SYSTEM PAGE NUMBER: 398
PRINT DATE: 12/30/2024 SLD COUNTY/SR - ANNUAL PRINT COUNTY: MONTGOMERY

DIR: B TOTAL LEN: 4.338 MI. DIST: 06-4 SR: 1030
LEFT MUN: MARLBOROUGH T RIGHT MUN: MARLBOROUGH T

022906 FT

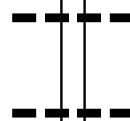
022906 FT AH-BUCKS (09)
INTER-AHD SWAMP CREEK RD
0074/3028 (SR4051 SEG 0010/0000)



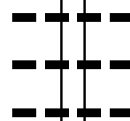
0074/2193 036 "DIA CIRC METAL
LEN=0032 INSTALLED 1977
0074/1977 024 "DIA CIRC METAL
LEN=0030 INSTALLED 1977
0074/1539 015 "DIA CIR PLASTIC
LEN=0028 INSTALLED 1977
0074/1347 018 "DIA CIRC METAL
LEN=0030 INSTALLED 1977
0074/1133 018 "DIA CIRC METAL
LEN=0035 INSTALLED 1977

019878 FT

0074/0083 018 "DIA CIR PLASTIC
LEN=2500 INSTALLED UNKN
019878 FT 0 0 00000 0 00 0000+00
5 0074/0000 LENGTH(AH 3028 BK 2138)
018 "DIA CIR PLASTIC
0070/2020 LEN=0026 INSTALLED 1977

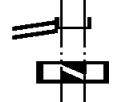


0070/0881 018 "DIA CIR PLASTIC
LEN=0035 INSTALLED 1977
0070/0750 036 "DIA CIRC METAL
LEN=0032 INSTALLED 1977
0070/0514 018 "DIA CIR PLASTIC
LEN=0029 INSTALLED 1977



2 0 46033 0 00 0190+13 017740 FT
MILLER RD
(SR1023 SEG 0060/0000) 0070/0000
017740 FT

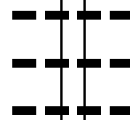
INTER-BK SWAMP CREEK RD
(SR1023 SEG 0060/0000)
5 0070/0000 LTH AH 002138 BK 001160
017740 FT
7064/0000 LTH AH 001160 BK 001911
INTER-AHD SWAMP CREEK RD



0064/1911 (SR1023 SEG 0050/0000)
WHITES MILL RD
0064/1826 (SR1023 SEG 0050/0000)
018 "DIA CIR PLASTIC
LEN=0050 INSTALLED 1977



0064/1130 018 "DIA CIRC METAL
LEN=0030 INSTALLED 2011
0064/0703 015 "DIA CIRC METAL
LEN=0030 INSTALLED 1977
0064/0370 018 "DIA CIR PLASTIC
LEN=0020 INSTALLED UNKN



DIST: 06-4 SR: 1030
RIGHT MUN: MARLBOROUGH T

EXTRACT DATE: 12/28/2024 ROADWAY MANAGEMENT SYSTEM PAGE NUMBER: 396
PRINT DATE: 12/30/2024 SLD COUNTY/SR - ANNUAL PRINT COUNTY: MONTGOMERY

DIR: B TOTAL LEN: 4.338 MI. DIST: 06-4 SR: 1030
LEFT MUN: MARLBOROUGH T RIGHT MUN: MARLBOROUGH T

Stationing	Notes	Stationing	Notes
006992 FT		0030/0312	LEN=0030 INSTALLED 2008
		006992 FT	2 0 46033 0 00 0069+46
			PAYNE RD
			(T475)
		0030/0000	LENGTH(AH 3015 BK 3305)
		0024/3144	024 "DIA CIRC METAL
			LEN=0030 INSTALLED UNKN
		0024/2182	018 "DIA CIR PLASTIC
			LEN=0030 INSTALLED UNKN
		0024/1269	018 "DIA CIR PLASTIC
			LEN=0032 INSTALLED 1976
		0024/0628	024 "DIA CIRC METAL
			LEN=0030 INSTALLED UNKN
		0024/0273	024 "DIA CIR PLASTIC
003687 FT			LEN=0040 INSTALLED UNKN
		003687 FT	0 0 00000 0 00 0000+00
		0024/0000	LENGTH(AH 3305 BK 2069)
			018 "DIA CIRC METAL
		0020/2034	LEN=0030 INSTALLED UNKN
		0020/1525	018 "DIA CIR PLASTIC
			LEN=0030 INSTALLED UNKN
		0020/0985	018 "DIA CIR PLASTIC
			LEN=0022 INSTALLED 1976
		0020/0270	BMS EN 46/1030/0020/0181
			0 0 00000 0 00 0000+00
			UNAMI CREEK
		0020/0181	BMS BG 46/1030/0020/0181
			024 "H 36 "W ELLIP METAL
		0020/0050	LEN=0052 INSTALLED 1976
		001618 FT	
2 0 46033 0 00 0015+81 001618 FT		0020/0000	LENGTH(AH 2069 BK 1618)
MAGAZINE RD			018 "DIA CIR PLASTIC
(T380)			LEN=0028 INSTALLED 1976
		0010/1230	018 "DIA CIRC METAL
			LEN=0030 INSTALLED UNKN
		0010/0608	024 "DIA CIRC CONCR
			LEN=0048 INSTALLED 1976
		0010/0020	NC SWAMP CREEK RD
			GERRYVILLE PK
		000000 FT	(CNTY)
2 0 46033 0 00 0000+00 000000 FT			MFC BEGIN = E
GERRYVILLE PK		0010/0000	LENGTH(AH 1618 BK 0000)
(CNTY)			

DIR: B TOTAL LEN: 3.090 MI. DIST: 06-4 SR: 1028
LEFT MUN: UPPER FREDERICK T RIGHT MUN: UPPER FREDERICK T

EXTRACT DATE: 12/28/2024 ROADWAY MANAGEMENT SYSTEM PAGE NUMBER: 394
PRINT DATE: 12/30/2024 SLD COUNTY/SR - ANNUAL PRINT COUNTY: MONTGOMERY

DIR: B TOTAL LEN: 3.090 MI. DIST: 06-4 SR: 1028
LEFT MUN: UPPER FREDERICK T RIGHT MUN: UPPER FREDERICK T

2 0 46011 0 00 0079+93 007988 FT
GOTTSCHALL RD
(T359) 0040/0000

004710 FT
LITTLE RD
(SR1027 SEG 0050/0000) 0030/0000

001975 FT

000000 FT

0040/0690 LEN=0022 INSTALLED 2008
007988 FT
S 0040/0000 LENGTH(AH 1412 BK 3278)
024 "DIA CIRC METAL
0030/1926 LEN=0036 INSTALLED UNKN
BMSSEN 46/1028/0030/1554
0030/1576 BRIDGE POSTED (TONS)
0 0 00000 0 00 0000+00
SGL 26 COMB 36
0030/1554 GOSHENHOPPEN CREEK
BMSBG 46/1028/0030/1554
004710 FT 2 0 46011 0 00 0047+13
LITTLE RD
(SR1027 SEG 0050/0000)
S 0030/0000 LENGTH(AH 3278 BK 2735)
0020/0030 BMSSEN 46/1028/0020/0000
001975 FT BRIDGE POSTED (TONS)
2 0 46011 0 00 0019+75
SGL 36 COMB 40
0020/0000 SCIO TO CREEK
BMSBG 46/1028/0020/0000
S 0020/0000 LENGTH(AH 2735 BK 1975)
000000 FT 2 0 46011 0 00 0000+00
NC PER KIOMENVILLE RD
BIG RD
(SR0073 SEG 0140/0908)
MFC BEGIN = D
S 0010/0000 LENGTH(AH 1975 BK 0000)

EXTRACT DATE: 12/28/2024 ROADWAY MANAGEMENT SYSTEM PAGE NUMBER: 393
PRINT DATE: 12/30/2024 SLD COUNTY/SR - ANNUAL PRINT COUNTY: MONTGOMERY
DIR: B TOTAL LEN: 3.560 MI. DIST: 06-4 SR: 1027
LEFT MUN: UPPER FREDERICK T RIGHT MUN: UPPER FREDERICK T

018795 FT
018795 FT



018795 FT
7090/0000 LENGTH(AH 0100 BK 0100)
018795 FT

EXTRACT DATE: 12/28/2024 ROADWAY MANAGEMENT SYSTEM PAGE NUMBER: 392
PRINT DATE: 12/30/2024 SLD COUNTY/SR - ANNUAL PRINT COUNTY: MONTGOMERY

DIR: B TOTAL LEN: 3.560 MI. DIST: 06-4 SR: 1027
LEFT MUN: UPPER FREDERICK T RIGHT MUN: UPPER FREDERICK T

LITTLE RD
(T490)

0070/0630

TOWNSHIP LINE RD
(T473)

018165 FT

0070/0000

2 0 46010 0 00 0146+46 014618 FT
HEIMBACH RD
(T466)

0060/0000

2 0 46010 0 00 0120+26 012002 FT
PERKIOMENVILLE RD
(SR1028 SEG 0030/0000)

0050/0000

7080/0000 LENGTH(AH 0100 BK 0630)
INTER-AHD SNYDER RD
0070/0630 (CNTY)

018165 FT 2 0 46010 0 00 0181+97

NC TOWNSHIP LINE RD
5 0070/0000 LENGTH(AH 0630 BK 3547)

024 "DIA CIR PLASTIC
0060/2855 LEN=0030 INSTALLED UNKN

024 "DIA CIR PLASTIC
0060/1415 LEN=0040 INSTALLED 2013

018 "DIA CIRC METAL
0060/0970 LEN=0055 INSTALLED 2004

014618 FT

5 0060/0000 LENGTH(AH 3547 BK 2616)
018 "DIA CIRC METAL

0050/2600 LEN=0040 INSTALLED UNKN
SWEISFORD RD

0050/2361 (T463)
015 "DIA CIRC METAL

0050/1980 LEN=0035 INSTALLED UNKN

024 "DIA CIR PLASTIC
0050/1377 LEN=0200 INSTALLED UNKN

018 "DIA CIR PLASTIC
0050/0400 LEN=0030 INSTALLED UNKN

012002 FT PERKIOMENVILLE RD
(SR1028 SEG 0030/0000)

5 0050/0000 LENGTH(AH 2616 BK 3430)

018 "DIA CIRC METAL
0040/1572 LEN=0024 INSTALLED UNKN

008572 FT

008572 FT 2 0 46010 0 00 0085+94

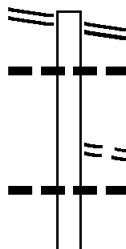
EXTRACT DATE: 12/28/2024 ROADWAY MANAGEMENT SYSTEM PAGE NUMBER: 391
PRINT DATE: 12/30/2024 SLD COUNTY/SR - ANNUAL PRINT COUNTY: MONTGOMERY

DIR: B TOTAL LEN: 3.560 MI. DIST: 06-4 SR: 1027
LEFT MUN: UPPER FREDERICK T RIGHT MUN: UPPER FREDERICK T

					FAUST RD (T458)
	==	==	5	0040/0000	LENGTH(AH 3430 BK 2955)
	---	---		0030/2500	024 "DIA CIR PLASTIC
	---	---		0030/1809	LEN=0035 INSTALLED 2005
	---	---			018 "DIA CIR PLASTIC
	---	---		0030/0725	LEN=0040 INSTALLED 2005
					UPPER FREDERICK LOWER FREDERICK T
005617 FT				005617 FT	2 0 46010 0 00 0056+30
					ALEXANDER DR
		==	5	0030/0000	(T535)
	---	---		0020/1820	LENGTH(AH 2955 BK 1850)
					018 "DIA CIRC CONCR
					LEN=0040 INSTALLED UNKN
					018 "DIA CIRC METAL
	---	---		0020/0355	LEN=0030 INSTALLED UNKN
003767 FT				003767 FT	2 0 46010 0 00 0037+80
					SIMMONS RD
		==	5	0020/0000	(T448)
	---	---		0010/3730	LENGTH(AH 1850 BK 3767)
					018 "DIA CIRC METAL
					LEN=0055 INSTALLED UNKN
					015 "DIA CIRC METAL
	---	---		0010/2640	LEN=0034 INSTALLED UNKN
	---	---		0010/2285	028 "DIA CIR PLASTIC
					LEN=0028 INSTALLED UNKN
					024 "DIA CIRC METAL
	---	---		0010/0020	LEN=0040 INSTALLED UNKN
000000 FT				000000 FT	2 0 46010 0 00 0000+00
					GRAVEL PK
					(SR0029 SEG 0300/0000)
					NC LI TTLE RD
GRAVEL PK					MFC BEGIN = E
(SR0029 SEG 0300/0000)			5	0010/0000	LENGTH(AH 3767 BK 0000)

EXTRACT DATE: 12/28/2024 ROADWAY MANAGEMENT SYSTEM PAGE NUMBER: 390
PRINT DATE: 12/30/2024 SLD COUNTY/SR - ANNUAL PRINT COUNTY: MONTGOMERY
DIR: B TOTAL LEN: 3.175 MI. DIST: 06-4 SR: 1026
LEFT MUN: UPPER SALFORD T RIGHT MUN: UPPER SALFORD T

SUMNEYTOWN PK 016766 FT
(SR0063 SEG 0052/0000) 0070/2007



016766 FT SUMNEYTOWN PK
0070/2007 (SR0063 SEG 0052/0000)
015 " DIA CIRC CONCR
0070/1961 LEN=0057 INSTALLED UNKN

OLD SUMNEYTOWN PK
0070/1246 (CNTY)
018 " DIA CIRC METAL
0070/1194 LEN=0077 INSTALLED UNKN

EXTRACT DATE: 12/28/2024 ROADWAY MANAGEMENT SYSTEM PAGE NUMBER: 389
PRINT DATE: 12/30/2024 SLD COUNTY/SR - ANNUAL PRINT COUNTY: MONTGOMERY

DIR: B TOTAL LEN: 3.175 MI. DIST: 06-4 SR: 1026
LEFT MUN: UPPER SALFORD T RIGHT MUN: UPPER SALFORD T

BURTON RD
(T440)

014759 FT

0060/1061

013150 FT

PERKIOMENVILLE RD
(SR1017 SEG 0090/0000)

0060/0000
013150 FT

2 0 46196 0 00 0111+21 011128 FT
SCHOOL RD
(T442)

0050/0000

008150 FT

0070/0200
014759 FT

0070/0000

013150 FT
NC OL

INTER-BK

0060/0000
013150 FT
7054/0000
INTER-AHD

0050/2022

0050/0168
011128 FT

0050/0000

0040/2185

0040/1463

0040/0785

0040/0000

018 "DIA CIRC METAL
LEN=0030 INSTALLED UNKN
2 0 46023 0 00 0244+62
OAK ST
(T450)
LENGTH(AH 2007 BK 1609)

2 0 46023 0 00 0227+79
D SKIPPACK RD
PERKIOMENVILLE RD
(T372)
PERKIOMENVILLE RD
(SR1017 SEG 0090/0000)
MFC BEGIN = D
LTH AH 001609 BK 000415

LTH AH 000415 BK 002022
OLD SKIPPACK RD
(SR1017 SEG 0080/0679)
OLD SKIPPACK RD
(SR1017 SEG 0080/0679)

018 "DIA CIR PLASTIC
LEN=0010 INSTALLED 2002

LENGTH(AH 2022 BK 2978)

024 "DIA CIRC CONCR
LEN=0040 INSTALLED UNKN

018 "DIA CIRC CONCR
LEN=0030 INSTALLED 2003

018 "DIA CIRC CONCR
LEN=0029 INSTALLED UNKN

2 0 46196 0 00 0081+54
HENDRICKS RD
(T370)

NC HENDRICKS STATION RD
LENGTH(AH 2978 BK 2568)
015 "DIA CIRC CONCR

EXTRACT DATE: 12/28/2024 ROADWAY MANAGEMENT SYSTEM PAGE NUMBER: 388
PRINT DATE: 12/30/2024 SLD COUNTY/SR - ANNUAL PRINT COUNTY: MONTGOMERY

DIR: B TOTAL LEN: 3.175 MI. DIST: 06-4 SR: 1026
LEFT MUN: UPPER SALFORD T RIGHT MUN: UPPER SALFORD T

2 0 46196 0 00 0055+83 005582 FT
KRATZ RD
(T362) 0030/0000

002694 FT

000000 FT

GRAVEL PK
(SR0029 SEG 0320/0000) 0010/0000

0030/2271	LEN=0032	INSTALLED UNKN
0030/1810	018 "DIA CIRC CONCR	LEN=0028 INSTALLED UNKN
0030/1580	036 "DIA CIRC CONCR	LEN=0083 INSTALLED UNKN
0030/0740	BMS EN 46/1026/0030/0601	UPPER SALFORD
0030/0677	LOWER FREDERICK T	0 0 00000 0 00 0000+00
0030/0601	PERK IOMEN CREEK	BMS BG 46/1026/0030/0601
005582 FT		
0030/0000	LENGTH(AH 2568 BK 2888)	
0020/1979	018 "DIA CIR PLASTIC	LEN=0035 INSTALLED UNKN
002694 FT	2 0 46196 0 00 0026+94	COLONIAL DR
0020/0000	(SR1025 SEG 0030/0000)	LENGTH(AH 2888 BK 2694)
0010/2372	015 "DIA CIRC METAL	LEN=0026 INSTALLED 2005
0010/1863	018 "DIA CIRC CONCR	LEN=0036 INSTALLED UNKN
0010/1483	CEPP RD	(T358)
0010/1435	018 "DIA CIR PLASTIC	LEN=0040 INSTALLED UNKN
0010/1290	024 "DIA CIR PLASTIC	LEN=0030 INSTALLED UNKN
0010/0519	AUDREYS LN	(T546)
0010/0018	024 "DIA CIR PLASTIC	LEN=0030 INSTALLED UNKN
000000 FT	2 0 46196 0 00 0000+00	GRAVEL PK
	(SR0029 SEG 0320/0000)	NC HE
	MFC BEGIN = E	
0010/0000	LENGTH(AH 2694 BK 0000)	

EXTRACT DATE: 12/28/2024 ROADWAY MANAGEMENT SYSTEM PAGE NUMBER: 387
PRINT DATE: 12/30/2024 SLD COUNTY/SR - ANNUAL PRINT COUNTY: MONTGOMERY
DIR: B TOTAL LEN: 1.287 MI. DIST: 06-4 SR: 1025
LEFT MUN: LOWER FREDERICK T RIGHT MUN: LOWER FREDERICK T

DIR: B	TOTAL LEN:	1.287 MI.	DIST: 06-4	SR: 1025
LEFT MUN: LOWER FREDERICK T			RIGHT MUN: LOWER FREDERICK T	

006797 FT

006349 FT

GRAVEL PK
SR0029 SEG 0330/0000) 0040/0000

004301 FT

000963 FT

000000 FT

7050/0000 LENGTH(AH 2931 BK 2238)
006797 FT
7042/0000 LENGTH(AH 2238 BK 0448)
INTER-AHD SALFORD STATION RD
(T481)
KRATZ RD
0040/0448 (T362)
006349 FT 2 0 46022 0 00 0056+43
GRAVEL PK
(SR0029 SEG 0330/0000)
NC SA LFORD STATION RD
S 0040/0000 LENGTH(AH 0448 BK 2048)

0030/1420 048 "DIA CIRC METAL
LEN=0030 INSTALLED UNKN

004301 FT 2 0 46022 0 00 0077+06
HENDRICKS RD
(SR1026 SEG 0020/0000)
S 0030/0000 LENGTH(AH 2048 BK 3338)
018 "DIA CIR PLASTIC
0020/3320 LEN=0032 INSTALLED UNKN

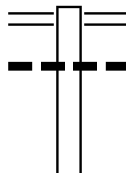
0020/1375 018 "DIA CIR PLASTIC
LEN=0030 INSTALLED UNKN

0020/0650 024 "DIA CIR PLASTIC
LEN=0040 INSTALLED UNKN
048 "DIA CIRC METAL
0020/0148 LEN=0030 INSTALLED UNKN
000963 FT 2 0 46022 0 00 0110+56
MEADOW LN
(T536)
S 0020/0000 LENGTH(AH 3338 BK 0963)

0010/0050 018 "DIA CAST IRON
LEN=0032 INSTALLED UNKN
000000 FT 2 0 46022 0 00 0120+20
NC CO LONIAL RD
SALFORD STATION RD
(SR1024 SEG 0030/0000)
MFC BEGIN = E
S 0010/0000 LENGTH(AH 0963 BK 0000)

EXTRACT DATE: 12/28/2024 ROADWAY MANAGEMENT SYSTEM PAGE NUMBER: 385
PRINT DATE: 12/30/2024 SLD COUNTY/SR - ANNUAL PRINT COUNTY: MONTGOMERY
DIR: B TOTAL LEN: 3.041 MI. DIST: 06-4 SR: 1024
LEFT MUN: UPPER SALFORD T RIGHT MUN: UPPER SALFORD T

016058 FT



016058 FT OLD SKIPPACK RD
0050/3673 (SR1017 SEG 0060/1892)
018 "DIA CIR PLASTIC
0050/3660 LEN=0034 INSTALLED 2006

018 "DIA CIR PLASTIC

EXTRACT DATE: 12/28/2024 ROADWAY MANAGEMENT SYSTEM PAGE NUMBER: 384
PRINT DATE: 12/30/2024 SLD COUNTY/SR - ANNUAL PRINT COUNTY: MONTGOMERY

DIR: B TOTAL LEN: 3.041 MI. DIST: 06-4 SR: 1024
LEFT MUN: UPPER SALFORD T RIGHT MUN: UPPER SALFORD T

		0050/2370	LEN=0040	INSTALLED	2006
		0050/0645	060 "DIA	CIRC METAL	
			LEN=0035	INSTALLED	UNKN
		0050/0390	015 "DIA	CIR PLASTIC	
			LEN=0040	INSTALLED	2006
		0050/0018	018 "DIA	CIRC METAL	
			LEN=0043	INSTALLED	UNKN
012385 FT		012385 FT	2 0 46022	0 00	0173+43
			HARMON RD		
			(T438)		
		0050/0000	LENGTH(AH	3673	BK 3394)
		0040/2740	BMS EN 46/1024/0040/2728		
			2 0 46022	0 00	0166+80
			BRANCH PERKIOMEN CREEK		
		0040/2728	BMSBG 46/1024/0040/2728		
		0040/1845	015 "DIA	CIR PLASTIC	
			LEN=0026	INSTALLED	UNKN
		0040/1415	024 "DIA	CIRC METAL	
			LEN=0040	INSTALLED	2006
QUARRY RD (T441)		0040/1364			
		0040/1115	060 "DIA	CIR PLASTIC	
			LEN=0074	INSTALLED	UNKN
			SALFORD STATION RD		
			(T362)		
			NC SA		
		0040/0705	015 "DIA	CIRC METAL	
			LEN=0030	INSTALLED	UNKN
		0040/0506	BMS EN 46/1024/0040/0464		
			0 0 00000	0 00	0000+00
			MILL RACE		
		0040/0464	BMSBG 46/1024/0040/0464		
		0040/0278	BMS EN 46/1024/0040/0000		
			UPPER SALFORD		
		0040/0135	LOWER FREDERICK T		
008991 FT		008991 FT	2 0 46022	0 00	0138+33
			PERKIOMEN CREEK		
			BMSBG 46/1024/0040/0000		
		0040/0000	LENGTH(AH	3394	BK 1885)
WALNUT LN (PRDR)		0030/1719			
LC FROM WALNUT LN (CONN)		0030/1629			

EXTRACT DATE: 12/28/2024 ROADWAY MANAGEMENT SYSTEM PAGE NUMBER: 383
PRINT DATE: 12/30/2024 SLD COUNTY/SR - ANNUAL PRINT COUNTY: MONTGOMERY

DIR: B TOTAL LEN: 3.041 MI. DIST: 06-4 SR: 1024
LEFT MUN: LOWER FREDERICK T RIGHT MUN: LOWER FREDERICK T

2 0 46022 0 00 0120+20 007106 FT
COLONIAL DR
(SR1025 SEG 0010/0000) 0030/0000

004131 FT

CEPP RD
(T358)

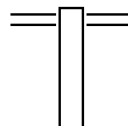
0014/0448
001839 FT

2 0 46031 0 00 0000+00 000000 FT
GRAVEL PK
(SR0029 SEG 0300/0985) 0010/0000

0030/0635	036 "DIA CIRC METAL LEN=0040 INSTALLED UNKN
0030/0010 007106 FT	018 "DIA CIRC CONCR LEN=0025 INSTALLED UNKN
0030/0000	LENGTH(AH 1885 BK 2975) 018 "DIA CIRC METAL
0020/2945	LEN=0030 INSTALLED UNKN
0020/1450	036 "DIA CIRC METAL LEN=0037 INSTALLED UNKN
004131 FT	2 0 46031 0 00 0039+37 FULMER RD (T359)
0020/0000	LENGTH(AH 2975 BK 2292) 018 "DIA CIR PLASTIC
0014/2109	LEN=0025 INSTALLED UNKN
0014/0471	018 "DIA CIRC METAL LEN=0045 INSTALLED UNKN
001839 FT	0 0 00000 0 00 0000+00 SCHWENK RD (T356)
0014/0000	LENGTH(AH 2292 BK 1839) 018 "DIA CIR PLASTIC
0010/1425	LEN=0050 INSTALLED UNKN
0010/0850	018 "DIA CIRC CONCR LEN=0025 INSTALLED UNKN
0010/0554	BMSBN 46/1024/0010/0517 0 0 00000 0 00 0000+00
0010/0517	GOSHENHOPPEN CREEK BMSBG 46/1024/0010/0517
NC SA	LFORD STATION RD
000000 FT	GRAVEL PK (SR0029 SEG 0300/0985)
0010/0000	MFC BEGIN = D LENGTH(AH 1839 BK 0000)

EXTRACT DATE: 12/28/2024 ROADWAY MANAGEMENT SYSTEM PAGE NUMBER: 382
PRINT DATE: 12/30/2024 SLD COUNTY/SR - ANNUAL PRINT COUNTY: MONTGOMERY
DIR: B TOTAL LEN: 3.317 MI. DIST: 06-4 SR: 1023
LEFT MUN: MARLBOROUGH T RIGHT MUN: MARLBOROUGH T

017515 FT



017515 FT UPPER RIDGE RD
0070/3728 (SR1032 SEG 0080/0000)

EXTRACT DATE: 12/28/2024 ROADWAY MANAGEMENT SYSTEM PAGE NUMBER: 381
PRINT DATE: 12/30/2024 SLD COUNTY/SR - ANNUAL PRINT COUNTY: MONTGOMERY

DIR: B TOTAL LEN: 3.317 MI. DIST: 06-4 SR: 1023
LEFT MUN: MARLBOROUGH T RIGHT MUN: MARLBOROUGH T

2 0 46166 0 00 0138+32 013787 FT
CAMP RD
(T463) 0070/0000

012374 FT

SWAMP CREEK RD 011233 FT
(SR1030 SEG 0064/1911) 0050/0000

2 0 46166 0 00 0079+35 007898 FT

0070/2010	018 "DIA CIR PLASTIC LEN=0034 INSTALLED 2016
0070/1189	036 "DIA CIR PLASTIC LEN=0030 INSTALLED 2016
013787 FT	
0070/0000	LENGTH(AH 3728 BK 1413) 018 "DIA CIR PLASTIC LEN=0028 INSTALLED UNKN
0060/1246	024 "DIA CIR PLASTIC LEN=0026 INSTALLED UNKN
0060/1066	018 "DIA CIR PLASTIC LEN=0040 INSTALLED UNKN
0060/0507	015 "DIA CIRC METAL LEN=0025 INSTALLED UNKN
0060/0285	2 0 46166 0 00 0124+19 NC MI
012374 FT	SWAMP CREEK RD (SR1030 SEG 0070/0000)
0060/0000	LENGTH(AH 1413 BK 1141) BMSSEN 46/1023/0050/0606
0050/0704	2 0 46033 0 00 0113+19 UNAMI CREEK
0050/0606	BMSBG 46/1023/0050/0606 018 "DIA CIRC METAL
0050/0149	LEN=0040 INSTALLED UNKN 018 "DIA CIR PLASTIC
0050/0071	LEN=0040 INSTALLED UNKN
011233 FT	2 0 46033 0 00 0113+19 NC SWAMP CREEK RD
0050/0000	LENGTH(AH 1141 BK 3335)
0040/2119	018 "DIA CIR PLASTIC LEN=0040 INSTALLED 2004
0040/1777	018 "DIA CIR PLASTIC LEN=0029 INSTALLED UNKN
0040/1589	018 "DIA CIR PLASTIC LEN=0030 INSTALLED 2004
0040/1120	LONG RD (T444)
0040/0918	018 "DIA CIR PLASTIC LEN=0020 INSTALLED UNKN
007898 FT	MARLBOROUGH

EXTRACT DATE: 12/28/2024 ROADWAY MANAGEMENT SYSTEM PAGE NUMBER: 380
PRINT DATE: 12/30/2024 SLD COUNTY/SR - ANNUAL PRINT COUNTY: MONTGOMERY

DIR: B TOTAL LEN: 3.317 MI. DIST: 06-4 SR: 1023
LEFT MUN: MARLBOROUGH T RIGHT MUN: MARLBOROUGH T

HILL RD
(T449)

0040/0000

2 0 46166 0 00 0052+58 005244 FT
GUN CLUB RD
(T415)

























0030/0000

003082 FT

000000 FT

Station	Length	Material	Notes
0040/0000	0040	018" DIA CIR PLASTIC	SALFORD T
0030/2413	0040	024" DIA CIRC METAL	LEN=0040 INSTALLED 2004
0030/1872	0035	018" DIA CIR PLASTIC	LEN=0035 INSTALLED 2004
0030/0848	0050	018" DIA CIR PLASTIC	LEN=0050 INSTALLED 2004
0030/0378	0040	018" DIA CIR PLASTIC	LEN=0040 INSTALLED 2004
005244 FT			
0030/0000	0030	018" DIA CIR PLASTIC	LEN=0030 INSTALLED UNKN
0020/1940	0035	018" DIA CIR PLASTIC	LEN=0035 INSTALLED UNKN
0020/1573	0020	018" DIA CIR PLASTIC	LEN=0020 INSTALLED UNKN
0020/1540	0020	018" DIA CIR PLASTIC	LEN=0020 INSTALLED UNKN
0020/1472	0020	018" DIA CIR PLASTIC	LEN=0020 INSTALLED UNKN
0020/1460	0020	018" DIA CIR PLASTIC	LEN=0020 INSTALLED UNKN
0020/0855	0060	060"H 48"W ELLIPTICAL*	LEN=0060 INSTALLED UNKN
003082 FT			
0020/0000	0020	018" DIA CIR PLASTIC	LEN=0020 INSTALLED UNKN
0010/1615	0025	018" DIA CIR PLASTIC	LEN=0025 INSTALLED UNKN
0010/1600	0025	018" DIA CIR PLASTIC	LEN=0025 INSTALLED UNKN
000000 FT			
000000 FT			
0010/0000	0010	018" DIA CIR PLASTIC	LEN=0010 INSTALLED UNKN

DIR: B TOTAL LEN: 2.293 MI. DIST: 06-4 SR: 1022
LEFT MUN: LOWER SALFORD T RIGHT MUN: LOWER SALFORD T

	012108 FT		012108 FT	7090/0000	LENGTH(AH 2543 BK 1604)	
	012108 FT			012108 FT	7080/0000	LENGTH(AH 1604 BK 1706)
	012108 FT			012108 FT	7070/0000	LTH AH 001706 BK 000100
	012108 FT			012108 FT	7064/0000	LTH AH 000100 BK 000630
SALFORDVILLE RD				INTER-AHD	SALFORDVILLE RD	
(SR1017 SEG 0030/1010)	0060/0630			0060/0630	(SR1017 SEG 0030/1010)	
				0060/0624	018 "DIA CIR PLASTIC	
				0060/0014	LEN=0070 INSTALLED 2006	
	011478 FT			011478 FT	BMS EN 46/1022/0060/0000	
					2 0 46026 0 00 0144+39	
					E.BR.PERKIOMEN CREEK	
				 0060/0000	BMSBG 46/1022/0060/0000	
					LENGTH(AH 0630 BK 1950)	
						
				0054/0089	015 "DIA CIRC METAL	
				009528 FT	LEN=0035 INSTALLED UNKN	
				 0054/0000	0 0 00000 0 00 0000+00	
					LENGTH(AH 1950 BK 2050)	
	009528 FT			0050/1826	015 "DIA CIRC METAL	
					LEN=0035 INSTALLED UNKN	
						
				0050/0979	018 "DIA CIR PLASTIC	
					LEN=0026 INSTALLED UNKN	
				0050/0665	CAMP WAWA RD	
					(T362)	

EXTRACT DATE: 12/28/2024 ROADWAY MANAGEMENT SYSTEM PAGE NUMBER: 378
PRINT DATE: 12/30/2024 SLD COUNTY/SR - ANNUAL PRINT COUNTY: MONTGOMERY

DIR: B TOTAL LEN: 2.293 MI. DIST: 06-4 SR: 1022
LEFT MUN: LOWER SALFORD T RIGHT MUN: LOWER SALFORD T

2 0 46026 0 00 0122+76 007478 FT
LEDERACH RD
(SR1019 SEG 0010/0000) 0050/0000

2 0 46026 0 00 0087+76 003978 FT
RED FOX RUN RD
(T520) 0040/0000

001119 FT

000000 FT

000000 FT

000000 FT

000000 FT

007478 FT

5 0050/0000 LENGTH(AH 2050 BK 3500)
015 "DIA CIR PLASTIC
0040/3488 LEN=0060 INSTALLED 2019
018 "DIA CIRC METAL
0040/2735 LEN=0031 INSTALLED UNKN

003978 FT

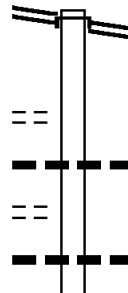
5 0040/0000 LENGTH(AH 3500 BK 2859)
048 "DIA CIRC CONCR
0034/2811 LEN=0046 INSTALLED UNKN
018 "DIA CIR PLASTIC
0034/2750 LEN=0048 INSTALLED UNKN
BERGEY MILL RD
0034/2176 (T356)
018 "DIA CIRC CONCR
0034/2136 LEN=0030 INSTALLED UNKN

001119 FT 0 0 00000 0 00 0000+00
BRANCH PERKIOMEN CREEK
STRUCTURE LENGTH 14 FT
BMSID 46/1022/0034/0000
5 0034/0000 LENGTH(AH 2859 BK 1119)

000000 FT 0 0 00000 0 00 0000+00
NC HALDEMAN RD
5 0032/0000 LENGTH(AH 1119 BK 0170)
000000 FT
7030/0000 LENGTH(AH 0170 BK 2210)
000000 FT
7020/0000 LENGTH(AH 2210 BK 2416)
000000 FT
7010/0000 LENGTH(AH 2416 BK 0000)

EXTRACT DATE: 12/28/2024 ROADWAY MANAGEMENT SYSTEM PAGE NUMBER: 377
 PRINT DATE: 12/30/2024 SLD COUNTY/SR - ANNUAL PRINT COUNTY: MONTGOMERY
 DIR: B TOTAL LEN: 1.836 MI. DIST: 06-4 SR: 1021
 LEFT MUN: SALFORD T RIGHT MUN: SALFORD T

009694 FT
 RIDGE RD
 (SR0563 SEG 0030/0000) 0030/2866
 FARVIEW DR
 (T465) 0030/1947
 HUNSBERGER RD
 (T443) 0030/1168



009694 FT
 INTER-AHD HARDER RD
 (T458)
 RIDGE RD
 0030/2866 (SR0563 SEG 0030/0000)
 0030/1705 015 "DIA CIR PLASTIC
 LEN=0021 INSTALLED UNKN
 0030/1100 018 "DIA CIRC METAL
 LEN=0030 INSTALLED UNKN

EXTRACT DATE: 12/28/2024 ROADWAY MANAGEMENT SYSTEM PAGE NUMBER: 376
PRINT DATE: 12/30/2024 SLD COUNTY/SR - ANNUAL PRINT COUNTY: MONTGOMERY

DIR: B TOTAL LEN: 1.836 MI. DIST: 06-4 SR: 1021
LEFT MUN: SALFORD T RIGHT MUN: SALFORD T

CRESSMAN RD
(T440)

006828 FT

0020/2117

003190 FT

000000 FT

0030/0036 060 "DIA CIRC METAL
006828 FT 2 0 46039 0 00 0028+65
NC MORWOOD RD
BELTZ RD
(T420)
S 0030/0000 LENGTH(AH 2866 BK 3638)
0020/2852 024 "DIA CIRC CONCR
LEN=0030 INSTALLED UNKN
SALFORD WAY
(T467)
0020/2697
0020/1569 015 "DIA CIR PLASTIC
LEN=0030 INSTALLED UNKN
028 "DIA CIR PLASTIC
0020/1381 LEN=0032 INSTALLED UNKN
0020/0389 LC FOR FRETZ RD
(CONN)
FRETZ RD
(T439)
0020/0180
0020/0142 BMSFN 46/1021/0020/0000
SALFORD
FRANCONIA T
0020/0088 2 0 46039 0 00 0065+22
003190 FT EAST BR. PERKIOMEN CREE
BMSBG 46/1021/0020/0000
S 0020/0000 LENGTH(AH 3638 BK 3190)
0010/1277 LANDIS RD
(T437)
018 "DIA CIR PLASTIC
0010/1172 LEN=0026 INSTALLED UNKN
036 "DIA CIR PLASTIC
0010/0700 LEN=0045 INSTALLED 2011
000000 FT 2 0 46039 0 00 0096+87
NC CAMP RD
MORWOOD RD
(SR1018 SEG 0030/1230)
MFC BEGIN = D
S 0010/0000 LENGTH(AH 3190 BK 0000)

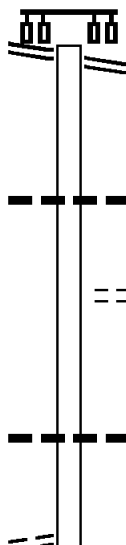
EXTRACT DATE: 12/28/2024 ROADWAY MANAGEMENT SYSTEM PAGE NUMBER: 375
PRINT DATE: 12/30/2024 SLD COUNTY/SR - ANNUAL PRINT COUNTY: MONTGOMERY

DIR: B TOTAL LEN: 2.199 MI. DIST: 06-4 SR: 1020
LEFT MUN: LOWER SALFORD T RIGHT MUN: LOWER SALFORD T

HARLEYSVILLE PK 011613 FT
(SR0113 SEG 0230/2083) 0040/2156

009457 FT

2 0 46028 0 00 0070+80 007036 FT
BERGEY MILL RD
(T356) 0030/0000



011613 FT HARLEYSVILLE PK
0040/2156 (SR0113 SEG 0230/2083)

0040/0430 018 "DIA CIRC METAL
009457 FT LEN=0027 INSTALLED UNKN
2 0 46028 0 00 0094+23
HOFFMAN RD
(T363)

5 0040/0000 LENGTH(AH 2156 BK 2421)

0030/0750 018 "DIA CIRC METAL
007036 FT LEN=0044 INSTALLED UNKN

5 0030/0000 LENGTH(AH 2421 BK 1522)

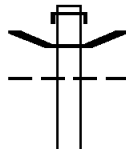
EXTRACT DATE: 12/28/2024 ROADWAY MANAGEMENT SYSTEM PAGE NUMBER: 374
PRINT DATE: 12/30/2024 SLD COUNTY/SR - ANNUAL PRINT COUNTY: MONTGOMERY

DIR: B TOTAL LEN: 2.199 MI. DIST: 06-4 SR: 1020
LEFT MUN: LOWER SALFORD T RIGHT MUN: LOWER SALFORD T

Station	Distance (FT)	Station	Distance (FT)	Description
		0020/1469		018 "DIA CIR PLASTIC LEN=0035 INSTALLED UNKN
005514 FT		005514 FT		2 0 46028 0 00 0055+13 TYSON RD (T357)
		0020/0000		LENGTH(AH 1522 BK 2709) 018 "DIA CIRC METAL
		0014/2203		LEN=0030 INSTALLED UNKN
		0014/0397		LOWER SALFORD SKIPPACK T
002805 FT		0014/0152		024 "DIA CIRC METAL LEN=0072 INSTALLED UNKN
		002805 FT		0 0 00000 0 00 0000+00
		0014/0000		LENGTH(AH 2709 BK 2805) 018 "DIA CIRC METAL
		0010/2805		LEN=0025 INSTALLED UNKN
		0010/2495		SPENCER DR (TWP)
MACGREGOR DR (T478)		0010/2099		018"H 30"W ELLIP CONC LEN=0033 INSTALLED UNKN
		0010/1711		
		0010/1106		024 "DIA CIRC METAL LEN=0040 INSTALLED 2007
GARGES RD (T200)		0010/1065		015 "DIA CIRC METAL LEN=0038 INSTALLED UNKN
		0010/0867		018 "DIA CIRC METAL LEN=0040 INSTALLED UNKN
		0010/0630		018 "DIA CIRC METAL LEN=0042 INSTALLED UNKN
		0010/0397		018 "DIA CIRC METAL LEN=0137 INSTALLED UNKN
000000 FT		000000 FT		2 0 46028 0 00 0000+00 SKIPPACK PK (SR0073 SEG 0220/0000)
				NC CROSS RD
SkipPack PK (SR0073 SEG 0220/0000)		0010/0000		MFC BEGIN = D LENGTH(AH 2805 BK 0000)

EXTRACT DATE: 12/28/2024 ROADWAY MANAGEMENT SYSTEM PAGE NUMBER: 373
PRINT DATE: 12/30/2024 SLD COUNTY/SR - ANNUAL PRINT COUNTY: MONTGOMERY
DIR: B TOTAL LEN: 1.662 MI. DIST: 06-4 SR: 1019
LEFT MUN: LOWER FREDERICK T RIGHT MUN: LOWER FREDERICK T

008776 FT



008776 FT
INTER-AHD SPRING MOUNT RD
0030/3835 (T440)
0030/3784 BMSN 46/1019/0030/3556
0030/3588 LOWER FREDERICK
UPPER SALFORD T
0 0 00000 0 00 0000+00
PERKIOMEN CREEK

EXTRACT DATE: 12/28/2024 ROADWAY MANAGEMENT SYSTEM PAGE NUMBER: 372
PRINT DATE: 12/30/2024 SLD COUNTY/SR - ANNUAL PRINT COUNTY: MONTGOMERY

DIR: B TOTAL LEN: 1.662 MI. DIST: 06-4 SR: 1019
LEFT MUN: UPPER SALFORD T RIGHT MUN: UPPER SALFORD T

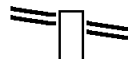
2 0 46030 0 00 0126+55 004941 FT
SCHWENKSVILLE RD
(SR4018 SEG 0100/1874) 0030/0000
004619 FT

HALDEMAN RD
(SR1022 SEG 0050/0000) 0010/0000

0030/3556 BMSBG 46/1019/0030/3556
CLEMMERS MILL RD
(T437)
0030/2757 048"H 36"W CON BOX CUL
LEN=0030 INSTALLED UNKN
0030/0925 018 "DIA CIRC METAL
LEN=0035 INSTALLED UNKN
0030/0045 015 "DIA CIR PLASTIC
004941 FT LEN=0080 INSTALLED 2006
NC SPRING MOUNT RD
0030/0000 LENGTH(AH 3835 BK 0322)
004619 FT 0 0 00000 0 00 0000+00
VILLAGE: UPR SALFORD
NC SCHWENKSVILLE RD
SCHWENKSVILLE RD
(SR4018 SEG 0110/0000)
0022/0000 LENGTH(AH 0322 BK 2799)
0020/2700 018 "DIA CIR PLASTIC
LEN=0040 INSTALLED 2019
0020/0977 024 "DIA CIR PLASTIC
LEN=0030 INSTALLED UNKN
001820 FT 2 0 46029 0 00 0027+93
LARSON RD
(T448)
0020/0000 LENGTH(AH 2799 BK 1820)
0010/0923 036 "DIA CIR PLASTIC
LEN=0040 INSTALLED 2008
000000 FT 2 0 46029 0 00 0046+72
NC LE DERACH RD
INTER-BK HALDEMAN RD
(SR1022 SEG 0050/0000)
MFC BEGIN = D
0010/0000 LENGTH(AH 1820 BK 0000)

EXTRACT DATE: 12/28/2024 ROADWAY MANAGEMENT SYSTEM PAGE NUMBER: 371
PRINT DATE: 12/30/2024 SLD COUNTY/SR - ANNUAL PRINT COUNTY: MONTGOMERY
DIR: B TOTAL LEN: 2.838 MI. DIST: 06-4 SR: 1018
LEFT MUN: FRANCONIA T RIGHT MUN: FRANCONIA T

ALLENTOWN RD 014986 FT
(SR1001 SEG 0190/1280) 0050/2121



014986 FT ALLENTOWN RD
0050/2121 (SR1001 SEG 0190/1280)

EXTRACT DATE: 12/28/2024 ROADWAY MANAGEMENT SYSTEM PAGE NUMBER: 370
PRINT DATE: 12/30/2024 SLD COUNTY/SR - ANNUAL PRINT COUNTY: MONTGOMERY

DIR: B TOTAL LEN: 2.838 MI. DIST: 06-4 SR: 1018
LEFT MUN: FRANCONIA T RIGHT MUN: FRANCONIA T

		0050/1388	036 "DIA CIRC METAL LEN=0036 INSTALLED UNKN
		0050/1294	PA TPK (1-476) OP ID 46/7476/9900/3565
		0050/1278	018 "DIA CIRC OTHER LEN=0070 INSTALLED UNKN
		0050/0456	024 "DIA CIR PLASTIC LEN=0189 INSTALLED UNKN
012865 FT		0050/0267	024 "DIA CIRC METAL LEN=0030 INSTALLED UNKN
		012865 FT	2 0 46038 0 00 0128+25 FREED RD (T402)
	==	0050/0000	LENGTH(AH 2121 BK 3557) 048"H 36"W CON BOX CUL
		0040/3497	LEN=0023 INSTALLED UNKN
		0040/3221	024 "DIA CIRC METAL LEN=0030 INSTALLED UNKN
		0040/2640	024 "DIA CIRC METAL LEN=0067 INSTALLED UNKN
LANDIS RD (T437)		0040/1751	==
	==	0040/1438	HUNSICKER RD (T401)
		0040/0600	018 "DIA CIRC METAL LEN=0041 INSTALLED UNKN
009308 FT		009308 FT	2 0 46038 0 00 0093+28 MORWOOD RD (SR1016 SEG 0010/0000)
		NC CR	REAMERY RD
		0040/0000	MFC BEGIN = E LENGTH(AH 3557 BK 1941) 048"H 00"W MULT CONCR
		0030/1938	LEN=0050 INSTALLED UNKN
		0030/1913	024 "DIA CIRC CONCR LEN=0030 INSTALLED UNKN
		0030/1905	BRANCH PERKIOMEN CREEK STRUCTURE LENGTH 16 FT BMSID 46/1018/0030/1905
	==	0030/1557	KELLER CREAMERY RD (T398)
		0030/1517	018 "DIA CIRC METAL LEN=0055 INSTALLED UNKN
CAMP RD		0030/1255	015 "DIA CIRC METAL LEN=0044 INSTALLED UNKN

EXTRACT DATE: 12/28/2024 ROADWAY MANAGEMENT SYSTEM PAGE NUMBER: 369
PRINT DATE: 12/30/2024 SLD COUNTY/SR - ANNUAL PRINT COUNTY: MONTGOMERY

DIR: B TOTAL LEN: 2.838 MI. DIST: 06-4 SR: 1018
LEFT MUN: FRANCONIA T RIGHT MUN: FRANCONIA T

(SR1021 SEG 0010/0000) 0030/1230

2 0 46038 0 00 0074+02 007367 FT
RUTH RD
(T399) 0030/0000

2 0 46038 0 00 0037+44 003721 FT
LONG MILL RD
(T394) 0020/0000

FRANCONIA
UPPER SALFORD T 0010/1902

FALLOWFIELD LN
(T473) 0010/0930

000000 FT

0030/0907 015 "DIA CIRC OTHER
LEN=0026 INSTALLED UNKN
0030/0348 015 "DIA CIRC METAL
007367 FT LEN=0026 INSTALLED UNKN

5 0030/0000 LENGTH(AH 1941 BK 3646)

0020/2309 FELL RD
(T391)
0020/2308 015 "DIA CIR PLASTIC
LEN=0040 INSTALLED UNKN
0020/2152 015 "DIA CIR PLASTIC
LEN=0023 INSTALLED UNKN

0020/0924 015 "DIA CIR PLASTIC
LEN=0040 INSTALLED 2006

003721 FT
5 0020/0000 LENGTH(AH 3646 BK 3721)
0010/3257 015 "DIA CIR PLASTIC
LEN=0030 INSTALLED UNKN

MILL RD
(SR1007 SEG 0070/3858)
FRANCONIA
0010/1902 LOWER SALFORD T

0010/0970 015 "DIA CIRC METAL
LEN=0040 INSTALLED 2019

000000 FT 2 0 46038 0 00 0000+00
NC MO RRWOOD RD
SUMNEYTOWN PK
(SR0063 SEG 0092/1736)
MFC BEGIN = D
5 0010/0000 LENGTH(AH 3721 BK 0000)

DIR: B TOTAL LEN: 6.192 MI. DIST: 06-4 SR: 1017
LEFT MUN: MARLBOROUGH T RIGHT MUN: MARLBOROUGH T

```

0110/0018 018 " DIA CIRC METAL
026876 FT LEN=0033 INSTALLED 1975
2046198 000 0059+40
SUMNEYTOWN RD
(T460)
MARLBOROUGH
UPPER SALFORD T
0110/0000 LENGTH(AH 3752 BK 2799)

```


EXTRACT DATE: 12/28/2024 ROADWAY MANAGEMENT SYSTEM PAGE NUMBER: 367
PRINT DATE: 12/30/2024 SLD COUNTY/SR - ANNUAL PRINT COUNTY: MONTGOMERY

DIR: B TOTAL LEN: 6.192 MI. DIST: 06-4 SR: 1017
LEFT MUN: UPPER SALFORD T RIGHT MUN: UPPER SALFORD T

2 0 46198 0 00 0087+41 024077 FT	0100/0445	015 "DIA CIRC CONCR
SCHOOL RD	024077 FT	LEN=0045 INSTALLED 1975
(T442)		
0100/0000	0100/0000	LENGTH(AH 2799 BK 1374)
	0090/1285	018 "DIA CIRC METAL
		LEN=0030 INSTALLED 1975
022703 FT	0090/0020	018 "DIA CIRC METAL
	022703 FT	LEN=0030 INSTALLED 1975
		2 0 46198 0 00 0101+08
		OLD SKIPPACK RD
		(SR1026 SEG 0060/0000)
		NC PERKIOMENVILLE RD
		OLD SKIPPACK RD
		(SR1026 SEG 0060/0000)
		PERKIOMENVILLE RD
		(T372)
	0090/0000	LENGTH(AH 1374 BK 1088)
	0080/0865	024 "DIA CIRC METAL
	0080/0725	LEN=0040 INSTALLED 1975
		018 "DIA CIR PLASTIC
		LEN=0035 INSTALLED 1975
HENDRICKS STATION RD		
(SR1026 SEG 0050/2022)	0080/0621	018 "DIA CIRC METAL
		LEN=0063 INSTALLED 1975
	0080/0375	018 "DIA CIR PLASTIC
	021615 FT	LEN=0040 INSTALLED 2006
2 0 46023 0 00 0216+79 021615 FT	0080/0000	LENGTH(AH 1088 BK 3822)
CHURCH RD		
(T445)		
0080/0000	0070/2950	JOSIE LN
		(T479)
	0070/2548	COOPER LN
		(T462)
	0070/2287	015 "DIA CIR PLASTIC
		LEN=0040 INSTALLED 2006
	0070/1830	018 "DIA CIRC METAL
		LEN=0040 INSTALLED 1975
		OVERLOOK LN
	0070/1814	(T461)

DIR: B TOTAL LEN: 6.192 MI. DIST: 06-4 SR: 1017
LEFT MUN: UPPER SALFORD T RIGHT MUN: UPPER SALFORD T

EXTRACT DATE: 12/28/2024 ROADWAY MANAGEMENT SYSTEM PAGE NUMBER: 365
PRINT DATE: 12/30/2024 SLD COUNTY/SR - ANNUAL PRINT COUNTY: MONTGOMERY

DIR: B TOTAL LEN: 6.192 MI. DIST: 06-4 SR: 1017
LEFT MUN: UPPER SALFORD T RIGHT MUN: UPPER SALFORD T

SCHWENKSVILLE RD
(SR4018 SEG 0130/2273)
UPPER SALFORD-OLD SKIPP
(GOVT)

0047/0060

UPPER SALFORD-OLD SKIPP
(GOVT)
FOR SR 1017E TO 1017W
(CONN)

0 0 00000 0 00 0000+00 012444 FT
MFC BEGIN = D
LENGTH(AH 0150 BK 2750) 0047/0000

0046/0070 (CONN)
018"H 24"W ELLIP METAL
0046/0067 LEN=0030 INSTALLED 1971

0046/0050

SHELLY RD
(T454)
UPPER SALFORD-OLD SKIPP
(GOVT)
UPPER SALFORD-OLD SKIPP
(GOVT)
FOR SR 1017E TO 1017W
(CONN)

0046/0030
012444 FT

0 0 00000 0 00 0000+00
MFC BEGIN = D
LENGTH(AH 0150 BK 2750)

009694 FT

009694 FT 0 0 00000 0 00 0000+00
0044/0000 LENGTH(AH 2750 BK 2083)
018"DIA CIR PLASTIC
0040/2083 LEN=0040 INSTALLED 2006

007611 FT

0040/0469 UPPER SALFORD
LOWER SALFORD T
018"DIA CIR PLASTIC
0040/0295 LEN=0040 INSTALLED 2006
007611 FT 2 0 46023 0 00 0077+39
FREEMANS SCHOOL RD
(T433)

FREEMANS SCHOOL RD
(T433)

0040/0000

NC OLD SKIPP
0040/0000 LENGTH(AH 2083 BK 2520)

HALDEMAN RD
(SR1022 SEG 0060/0630) 0030/1010

EXTRACT DATE: 12/28/2024 ROADWAY MANAGEMENT SYSTEM PAGE NUMBER: 364
PRINT DATE: 12/30/2024 SLD COUNTY/SR - ANNUAL PRINT COUNTY: MONTGOMERY

DIR: B TOTAL LEN: 6.192 MI.
LEFT MUN: LOWER SALFORD T

DIST: 06-4 SR: 1017
RIGHT MUN: LOWER SALFORD T

005091 FT

0030/0209 BMS EN 46/1017/0030/0000
005091 FT 2 0 46023 0 00 0051+05
E. BRANCH OF PERKIOMEN
BMSBG 46/1017/0030/0000
LENGTH(AH 2520 BK 3412)
GROFFS MILL RD
(T496)

E. BR. PERKIOMEN CREEK
STRUCTURE LENGTH 9 FT
0020/2151 BMSID 46/1017/0020/2151
030 "DIA CIRC CONCR
0020/2108 LEN=0032 INSTALLED 1971
MARIAN CT
(TWP)
0020/2037 BMS EN 46/1017/0020/1946
0020/1955 2 0 46023 0 00 0016+79
E. BR. PERKIOMEN CREEK
0020/1946 BMSBG 46/1017/0020/1946
024"H 72"W CON BOX CUL
0020/1898 LEN=0031 INSTALLED 1971

001679 FT

001679 FT 2 0 46023 0 00 0016+79
LEDERACH STATION WY
(T514)
0020/0000 LENGTH(AH 3412 BK 1679)
024 "DIA CIRC CONCR
0010/1577 LEN=0010 INSTALLED 1971

CAMP WAWA RD
(T362)

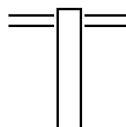
0010/1288

000000 FT

0010/0043 OLD SKIPPACK RD
(T368)
000000 FT 2 0 46023 0 00 0000+00
NC SA LFORDVILLE RD
HARLEYSVILLE PK
(SR0113 SEG 0240/0000)
INTER-BK MORRIS RD
(T440)
MFC BEGIN = D
0010/0000 LENGTH(AH 1679 BK 0000)

EXTRACT DATE: 12/28/2024 ROADWAY MANAGEMENT SYSTEM PAGE NUMBER: 363
PRINT DATE: 12/30/2024 SLD COUNTY/SR - ANNUAL PRINT COUNTY: MONTGOMERY
DIR: B TOTAL LEN: 2.988 MI. DIST: 06-4 SR: 1016
LEFT MUN: FRANCONIA T RIGHT MUN: FRANCONIA T

015777 FT



015777 FT COUNTY LINE RD
0050/3932 (SR4027 SEG 0060/0000)

018 "DIA CIR PLASTIC

EXTRACT DATE: 12/28/2024 ROADWAY MANAGEMENT SYSTEM PAGE NUMBER: 362
PRINT DATE: 12/30/2024 SLD COUNTY/SR - ANNUAL PRINT COUNTY: MONTGOMERY

DIR: B TOTAL LEN: 2.988 MI. DIST: 06-4 SR: 1016
LEFT MUN: FRANCONIA T RIGHT MUN: FRANCONIA T

2 0 46182 0 00 0000+00 011845 FT
COWPATH RD
(SR1011 SEG 0050/0000) 0050/0000
011845 FT

RISING SUN RD
(T418)

0040/0440

009735 FT

SUNSET LN
(T442)

0030/1532

0050/2445	LEN=0040	INSTALLED UNKN
0050/2295	018 "DIA CIR PLASTIC	LEN=0035 INSTALLED UNKN
0050/1726	FOURTH ST	(T421)
0050/0936	WINDING WY	(T462)
0050/0011	018 "DIA CIRC METAL	LEN=0035 INSTALLED UNKN
011845 FT	RREST RD	
INTER-BK	COWPATH RD	(SR1011 SEG 0050/0000)
0050/0000	LTH AH 003932 BK 000350	
011845 FT		
7044/0000	LTH AH 000350 BK 002110	
INTER-AHD	COWPATH RD	(SR1011 SEG 0040/2493)
0040/2110	COWPATH RD	(SR1011 SEG 0040/2493)
0040/2060	018 "DIA CIRC METAL	LEN=0040 INSTALLED UNKN
0040/1380	018 "DIA CIR PLASTIC	LEN=0040 INSTALLED 2002
0040/0010	024 "DIA CIR PLASTIC	LEN=0040 INSTALLED 2001
009735 FT	2 0 46040 0 00 0096+60	
0040/0000	BERGEY RD	(T412)
0030/3900	LENGTH (AH 2110 BK 3952)	
0030/3360	024 "DIA CIR PLASTIC	LEN=0030 INSTALLED UNKN
0030/2832	024 "DIA CIR PLASTIC	LEN=0030 INSTALLED UNKN
0030/2295	024 "DIA CIRC METAL	LEN=0030 INSTALLED 2009
	024 "DIA CIR PLASTIC	LEN=0030 INSTALLED UNKN
0030/1170	GODSHALL RD	(T411)

EXTRACT DATE: 12/28/2024 ROADWAY MANAGEMENT SYSTEM PAGE NUMBER: 361
PRINT DATE: 12/30/2024 SLD COUNTY/SR - ANNUAL PRINT COUNTY: MONTGOMERY

DIR: B TOTAL LEN: 2.988 MI. DIST: 06-4 SR: 1016
LEFT MUN: FRANCONIA T RIGHT MUN: FRANCONIA T

		0030/1140	024 "DIA CIR PLASTIC LEN=0024 INSTALLED UNKN
005783 FT		005783 FT	2 0 46040 0 00 0057+74 ALLENTOWN RD (SR1001 SEG 0180/2147)
		0030/0000	LENGTH(AH 3952 BK 2342) 018 "DIA CIR PLASTIC
		0020/2035	LEN=0030 INSTALLED UNKN
		0020/1015	024 "DIA CIRC CONCR LEN=0050 INSTALLED UNKN
		0020/1009	BMS EN 46/1016/0020/0843 2 0 46040 0 00 0034+17 PA TPK (1-476)
		0020/0843	BMS BG 46/1016/0020/0843 024 "DIA CIRC CONCR
		0020/0825	LEN=0035 INSTALLED UNKN
FREED RD (T402)	0020/0732		
2 0 46040 0 00 0034+17	003441 FT		
DEWAR DR (TWP)	0020/0000		
		003441 FT	HEATH RD (T433)
		0020/0000	LENGTH(AH 2342 BK 3441)
		0010/2745	048 "DIA CIRC CONCR LEN=0040 INSTALLED UNKN
		0010/2002	LC FOR HUNSICKER RD (CONN)
		0010/1982	018 "DIA CIRC METAL LEN=0030 INSTALLED UNKN
HUNSICKER RD (T401)	0010/1883	0010/1883	HUNSICKER RD (T401)
		0010/0100	018 "DIA CIR PLASTIC LEN=0050 INSTALLED UNKN
		0010/0018	036 "H 00 "W MULT CONCR LEN=0050 INSTALLED UNKN
			NC MO
2 0 46040 0 00 0000+00	000000 FT		MORWOOD RD
CREAMERY RD			(SR1018 SEG 0040/0000)
(SR1018 SEG 0040/0000)	0010/0000		MFC BEGIN = D
		0010/0000	LENGTH(AH 3441 BK 0000)

EXTRACT DATE: 12/28/2024 ROADWAY MANAGEMENT SYSTEM PAGE NUMBER: 360
PRINT DATE: 12/30/2024 SLD COUNTY/SR - ANNUAL PRINT COUNTY: MONTGOMERY

DIR: B TOTAL LEN: 2.678 MI. DIST: 06-4 SR: 1015
LEFT MUN: LOWER SALFORD T RIGHT MUN: LOWER SALFORD T

HARLEYSVILLE PK 014141 FT
(SR0113 SEG 0220/1241) 0050/3111

014141 FT HARLEYSVILLE PK
0050/3111 (SR0113 SEG 0220/1241)
030"H 24"W ELLIP METAL
0050/2636 LEN=0030 INSTALLED UNKN

CRESSMAN RD
(T417)

0050/0127
011030 FT

0050/1493 018 "DIA CIR PLASTIC
LEN=0036 INSTALLED UNKN

011030 FT 2 0 46058 0 00 0111+65
CRESSMAN RD
(T417)
S 0050/0000 LENGTH(AH 3111 BK 3182)

CHURCH RD
(T409)

0040/0491

0040/1095 APRIL HILL WY
(TWP)
018 "DIA CIRC METAL
0040/0745 LEN=0042 INSTALLED UNKN

KINSEY RD
(T396)

007848 FT
0040/0000

0040/0430 024 "DIA CIR PLASTIC
007848 FT LEN=0052 INSTALLED 2019
2 0 46058 0 00 0078+50
NC KINSEY RD
S 0040/0000 LENGTH(AH 3182 BK 3031)

0030/2085 036 "DIA CIRC METAL
LEN=0035 INSTALLED UNKN
0030/1836 024 "DIA CIR PLASTIC
LEN=0032 INSTALLED UNKN
0030/1612 018 "DIA CIR PLASTIC
LEN=0032 INSTALLED UNKN
0030/1486 018 "DIA CIRC METAL
LEN=0030 INSTALLED UNKN

004817 FT

0030/0030 048 "DIA CIRC METAL
004817 FT LEN=0035 INSTALLED UNKN
2 0 46058 0 00 0048+81
QUARRY RD

EXTRACT DATE: 12/28/2024 ROADWAY MANAGEMENT SYSTEM PAGE NUMBER: 359
PRINT DATE: 12/30/2024 SLD COUNTY/SR - ANNUAL PRINT COUNTY: MONTGOMERY

DIR: B TOTAL LEN: 2.678 MI. DIST: 06-4 SR: 1015
LEFT MUN: LOWER SALFORD T RIGHT MUN: LOWER SALFORD T

001731 FT

000000 FT

			(T415)
	NC UP	PER MAINLAND RD	
5	0030/0000	LENGTH(AH 3031 BK 3086)	
	0020/2910	BMSSEN 46/1015/0020/2836	
		0 0 00000 0 00 0000+00	
		WEST BR SKIPPACK CREEK	
	0020/2836	BMSBG 46/1015/0020/2836	
		UPPER MAINLAND RD	
	0020/2737	(T406)	
		018 "DIA CIR PLASTIC	
	0020/2583	LEN=0030 INSTALLED 2002	
		015 "DIA CIR PLASTIC	
	0020/2119	LEN=0024 INSTALLED UNKN	
		036 "DIA CIRC METAL	
	0020/1591	LEN=0024 INSTALLED UNKN	
		030 "DIA CIRC METAL	
	0020/1016	LEN=0025 INSTALLED UNKN	
		018 "DIA CIR PLASTIC	
	0020/0770	LEN=0030 INSTALLED UNKN	
		018 "DIA CIR PLASTIC	
	0020/0145	LEN=0032 INSTALLED 2002	
	001731 FT	2 0 46058 0 00 0038+71	
		STORE RD	
		(T403)	
5	0020/0000	LENGTH(AH 3086 BK 1731)	
		015 "DIA CIR PLASTIC	
	0010/1711	LEN=0038 INSTALLED UNKN	
		015 "DIA CIRC METAL	
	0010/1431	LEN=0024 INSTALLED UNKN	
		018 "DIA CIRC CONCR	
	0010/0816	LEN=0035 INSTALLED UNKN	
		018 "DIA CIRC CONCR	
	0010/0591	LEN=0027 INSTALLED UNKN	
		NC QUARRY RD	
		LOWER SALFORD	
	0010/0583	TOWAMENCIN T	
	0010/0582	BMSSEN 46/1015/0010/0500	
		0 0 00000 0 00 0000+00	
		SKIPPACK CREEK	
	0010/0500	BMSBG 46/1015/0010/0500	
		018 "DIA CIRC CONCR	
	0010/0476	LEN=0027 INSTALLED UNKN	
	000000 FT	2 0 46058 0 00 0000+00	
		NC BRIDGE RD	
		OLD FORTY FT RD	
		(SR1006 SEG 0030/0000)	
		MFC BEGIN = E	
5	0010/0000	LENGTH(AH 1731 BK 0000)	

EXTRACT DATE: 12/28/2024 ROADWAY MANAGEMENT SYSTEM PAGE NUMBER: 358
PRINT DATE: 12/30/2024 SLD COUNTY/SR - ANNUAL PRINT COUNTY: MONTGOMERY

DIR: B TOTAL LEN: .245 MI. DIST: 06-4 SR: 1014
LEFT MUN: FRANCONIA T RIGHT MUN: FRANCONIA T

INDIAN VALLEY LN
(TWP)

MELVIN RD
(T418)

001295 FT

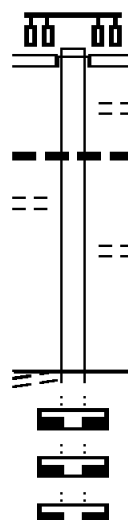
0024/0779

000000 FT

0024/0000
000000 FT

000000 FT

000000 FT



001295 FT AH-BUCKS (09)
INTER-AHD CHURCH RD

(SR4035 SEG 0010/0000)
COUNTY LINE RD
(SR4027 SEG 0040/0000)

0024/1295

0024/1120 STATION AL
(TWP)

012 " DIA CIRC OTHER
0024/1080 LEN=0030 INSTALLED UNKN

0024/0617 FRANCONIA AV
(TWP)

000000 FT 2 0 46181 0 00 0014+67
NC CHURCH RD

5 0024/0000 MFC BEGIN = E
000000 FT LENGTH(AH 1295 BK 0546)

7022/0000 LENGTH(AH 0546 BK 0908)

000000 FT
7020/0000 LENGTH(AH 0908 BK 1730)

000000 FT
7010/0000 LENGTH(AH 1730 BK 0000)

EXTRACT DATE: 12/28/2024 ROADWAY MANAGEMENT SYSTEM PAGE NUMBER: 357
PRINT DATE: 12/30/2024 SLD COUNTY/SR - ANNUAL PRINT COUNTY: MONTGOMERY
DIR: B TOTAL LEN: .000 MI. DIST: 06-4 SR: 1013
LEFT MUN: SOUDERTON B RIGHT MUN: SOUDERTON B

000000 FT
000000 FT

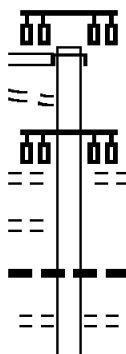


000000 FT
7022/0000 LENGTH(AH 0100 BK 1521)
000000 FT
7010/0000 LENGTH(AH 1521 BK 0000)

EXTRACT DATE: 12/28/2024 ROADWAY MANAGEMENT SYSTEM PAGE NUMBER: 356
PRINT DATE: 12/30/2024 SLD COUNTY/SR - ANNUAL PRINT COUNTY: MONTGOMERY

DIR: B TOTAL LEN: .618 MI. DIST: 06-4 SR: 1012
LEFT MUN: SOUDERTON B RIGHT MUN: SOUDERTON B

003263 FT
MAIN ST
(SR0113 SEG 0390/0524) 0050/2348
FROM 0113/0390 SH
(CONN) 0050/2246
WASHINGTON AV
(BORO) 0050/2077
HARBOR PL
(BORO) 0050/1880



003263 FT
INTER-AHD BROAD ST
0050/2348 (BORO)
WASHINGTON AV
0050/2077 (BORO)
0050/1740 01B "DIA CIRC METAL
LEN=0030 INSTALLED UNKN
0050/1731 PENN AV
(BORO)
01B "DIA CIRC CONCR

EXTRACT DATE: 12/28/2024 ROADWAY MANAGEMENT SYSTEM PAGE NUMBER: 355
PRINT DATE: 12/30/2024 SLD COUNTY/SR - ANNUAL PRINT COUNTY: MONTGOMERY

DIR: B TOTAL LEN: .618 MI. DIST: 06-4 SR: 1012
LEFT MUN: SOUDERTON B RIGHT MUN: SOUDERTON B

WILE AV
(BORO)

0050/1234

WEST ST
(BORO)

0050/0906

000915 FT

000000 FT

000000 FT

000000 FT

000000 FT

000000 FT

000000 FT

000000 FT

--+--	0050/1412	LEN=0032	INSTALLED	UNKN
		FRANKLIN AV		
==	0050/1378	(BORO)		
--+--	0050/1260	018 "DIA	CIRC METAL	
		LEN=0032	INSTALLED	UNKN
==	0050/1234			
--+--	0050/1053	018 "DIA	CIRC CONCR	
		LEN=0035	INSTALLED	UNKN
==	0050/1006	ADAMS AV		
		(BORO)		
--+--	0050/0952	018 "DIA	CIRC CONCR	
		LEN=0032	INSTALLED	UNKN
==	0050/0906			
==	0050/0782	MIFFLIN ST		
		(BORO)		
--+--	0050/0770	018 "DIA	CIRC CONCR	
		LEN=0030	INSTALLED	UNKN
--+--	0050/0616	018 "DIA	CIRC CONCR	
		LEN=0032	INSTALLED	UNKN
--+--	0050/0339	018 "DIA	CIRC CONCR	
		LEN=0032	INSTALLED	UNKN
--+--	0050/0033	018 "DIA	CIRC CONCR	
		LEN=0032	INSTALLED	UNKN
000915 FT	000915 FT	2 0 46049	0 00	0145+80
		HUNSBERGER LN		
==	0050/0000	(BORO)		
5	0050/0000	LENGTH(AH 2348	BK 0915)	
--+--	0044/0612	024 "DIA	CIRC CONCR	
		LEN=0022	INSTALLED	UNKN
--+--	0044/0391	036 "DIA	CIRC CONCR	
		LEN=0030	INSTALLED	UNKN
--+--	0044/0217	036 "DIA	CIRC CONCR	
		LEN=0022	INSTALLED	UNKN
000000 FT	000000 FT	0 0 00000	0 00	0000+00
		NC BR		
000000 FT	0044/0000	ROAD ST		
5	0044/0000	LENGTH(AH 0915	BK 2415)	
000000 FT	000000 FT			
000000 FT	7040/0000	LENGTH(AH 2415	BK 1827)	
000000 FT	000000 FT			
000000 FT	7034/0000	LENGTH(AH 1827	BK 2390)	
000000 FT	000000 FT			
000000 FT	7032/0000	LENGTH(AH 2390	BK 0519)	
000000 FT	000000 FT			
000000 FT	7030/0000	LENGTH(AH 0519	BK 4175)	
000000 FT	000000 FT			
000000 FT	7020/0000	LENGTH(AH 4175	BK 2167)	
000000 FT	000000 FT			
	7010/0000	LENGTH(AH 2167	BK 0000)	

EXTRACT DATE: 12/28/2024 ROADWAY MANAGEMENT SYSTEM PAGE NUMBER: 354
PRINT DATE: 12/30/2024 SLD COUNTY/SR - ANNUAL PRINT COUNTY: MONTGOMERY

DIR: B TOTAL LEN: 2.770 MI. DIST: 06-4 SR: 1011
LEFT MUN: SALFORD T RIGHT MUN: SALFORD T

COUNTY LINE RD 014628 FT
(SR4027 SEG 0080/0000) 0070/3902

LC TO BARNDT RD
(CONN) 0070/3139
BARNDT RD
(T441) 0070/3073

010726 FT

2 0 46041 0 00 0161+55 009515 FT
GREEN HILL RD
(T438) 0060/0000

006530 FT

MORWOOD RD
(SR1016 SEG 0040/2110) 0040/2493

014628 FT COUNTY LINE RD
0070/3902 (SR4027 SEG 0080/0000)
0070/3449 018 "DIA CIRC METAL
LEN=0037 INSTALLED UNKN

BARNDT RD
(T441)
0070/2428
0070/1788 018 "DIA CIR PLASTIC
LEN=0039 INSTALLED UNKN
0070/1337 018 "DIA CIR PLASTIC
LEN=0055 INSTALLED 2006
0070/0834 012 "DIA CIRC METAL
LEN=0027 INSTALLED UNKN

0070/0106 BMS EN 46/1011/0070/0000
SALFORD
0070/0095 FRANCONIA T
010726 FT 2 0 46041 0 00 0173+33
EAST BR. PERKIOMEN CREEK
BMSBG 46/1011/0070/0000
LENGTH(AH 3902 BK 1211)
HOLLOW RD
0070/0000
0060/1151 (T435)

009515 FT
0060/0000 LENGTH(AH 1211 BK 2985)

0050/2023 036 "DIA CIRC CONCR
LEN=0033 INSTALLED UNKN

006530 FT 2 0 46041 0 00 0132+43
FORREST RD
(SR1016 SEG 0050/0000)
0050/0000 LENGTH(AH 2985 BK 2909)

012 "DIA CIRC METAL

EXTRACT DATE: 12/28/2024 ROADWAY MANAGEMENT SYSTEM PAGE NUMBER: 353
PRINT DATE: 12/30/2024 SLD COUNTY/SR - ANNUAL PRINT COUNTY: MONTGOMERY

DIR: B TOTAL LEN: 2.770 MI. DIST: 06-4 SR: 1011
LEFT MUN: FRANCONIA T RIGHT MUN: FRANCONIA T

2 0 46041 0 00 0103+42 003621 FT
INDIAN CREEK RD
(T429) 0040/0000

REGENT RD
(TWP) 0030/2824

PLEASANT VALLEY DR
(TWP) 0030/0426
000000 FT

000000 FT
000000 FT
000000 FT

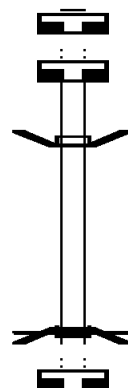
0040/2216 LEN=0032 INSTALLED UNKN
018 "DIA CIRC METAL
0040/1838 LEN=0030 INSTALLED UNKN
018 "DIA CIR PLASTIC
0040/1550 LEN=0095 INSTALLED UNKN
003621 FT
5 0040/0000 LENGTH(AH 2909 BK 3621)
015 "DIA CIR PLASTIC
0030/3500 LEN=0025 INSTALLED UNKN
CHURCH RD
(T461)
0030/3313
0030/3135 BMS EN 46/1011/0030/3117
2 0 46041 0 00 0098+50
INDIAN CREEK
0030/3117 BMS BG 46/1011/0030/3117
THOMAS DR
(TWP)
0030/2348
TELFORD PK
(T445)
0030/1742
015 "DIA CIRC METAL
0030/1720 LEN=0041 INSTALLED UNKN
ERIE AV
(T427)
0030/0595
000000 FT 2 0 46041 0 00 0067+20
NC COWPATH RD
HARLEYSVILLE PK
(SR0113 SEG 0360/0000)
MFC BEGIN = D
5 0030/0000 LENGTH(AH 3621 BK 3535)
000000 FT
7020/0000 LENGTH(AH 3535 BK 0333)
000000 FT
7012/0000 LENGTH(AH 0333 BK 2941)
000000 FT
7010/0000 LENGTH(AH 2941 BK 0000)

EXTRACT DATE: 12/28/2024 ROADWAY MANAGEMENT SYSTEM PAGE NUMBER: 352
 PRINT DATE: 12/30/2024 SLD COUNTY/SR - ANNUAL PRINT COUNTY: MONTGOMERY
 DIR: B TOTAL LEN: .004 MI. DIST: 06-4 SR: 1010
 LEFT MUN: LOWER SALFORD T RIGHT MUN: LOWER SALFORD T

000022 FT
 000022 FT

000000 FT

000000 FT



000022 FT
 7020/0000 LENGTH(AH 2244 BK 0100)
 000022 FT
 7014/0000 LENGTH(AH 0100 BK 0022)
 INTER-AHD YODER RD BMSBN 46/1010/0010/0000
 0010/0022 (T380)
 000000 FT 2 0 46050 0 00 0040+45
 NC YODER RD
 INTER-BK YODER RD
 (T380)
 WEST BR SKIPPACK CREEK
 BMSBG 46/1010/0010/0000
 MFC BEGIN = E
 0010/0000 LENGTH(AH 0022 BK 0100)
 000000 FT
 7008/0000 LENGTH(AH 0100 BK 0000)

EXTRACT DATE: 12/28/2024 ROADWAY MANAGEMENT SYSTEM PAGE NUMBER: 351
PRINT DATE: 12/30/2024 SLD COUNTY/SR - ANNUAL PRINT COUNTY: MONTGOMERY
DIR: B TOTAL LEN: .000 MI. DIST: 06-4 SR: 1009
LEFT MUN: HATFIELD T RIGHT MUN: HATFIELD T

000000 FT



000000 FT
7010/0000 LENGTH(AH 0816 BK 0000)

EXTRACT DATE: 12/28/2024 ROADWAY MANAGEMENT SYSTEM PAGE NUMBER: 350
PRINT DATE: 12/30/2024 SLD COUNTY/SR - ANNUAL PRINT COUNTY: MONTGOMERY

DIR: B TOTAL LEN: 2.708 MI. DIST: 06-4 SR: 1008
LEFT MUN: HATFIELD T RIGHT MUN: HATFIELD T

ALLENTOWN RD 014297 FT
(SR1001 SEG 0120/0000) 0060/1674

2 0 46051 0 00 0231+86 012623 FT
SCHOOLHOUSE RD
(SR1007 SEG 0010/0000) 0060/0000



014297 FT ALLENTOWN RD
0060/1674 (SR1001 SEG 0120/0000)
018 " DIA CIRC CONCR
0060/1613 LEN=0076 INSTALLED UNKN
0060/1541 TO 1001/0110 SH
(CONN)
HATFIELD
0060/1367 FRANCONIA T

FRANCONIA
TOWAMENCIN T
0060/0466
012623 FT

0060/0000 LENGTH(AH 1674 BK 2841)

EXTRACT DATE: 12/28/2024 ROADWAY MANAGEMENT SYSTEM PAGE NUMBER: 349
PRINT DATE: 12/30/2024 SLD COUNTY/SR - ANNUAL PRINT COUNTY: MONTGOMERY

DIR: B TOTAL LEN: 2.708 MI. DIST: 06-4 SR: 1008
LEFT MUN: TOWAMENCIN T RIGHT MUN: TOWAMENCIN T

			0050/2319	019"H 30"W ELLIP CONC LEN=0038 INSTALLED UNKN
			0050/1441	TOWAMENCIN LOWER SALFORD T
			0050/0284	018 "DIA CIRC CONCR LEN=0064 INSTALLED UNKN
			0050/0134	018 "DIA CIRC METAL LEN=0120 INSTALLED UNKN
009782 FT			009782 FT	2 0 46053 0 01 0097+95 (APRA) HORGAN BROTHERS FRETZ RD (T405) NC WAMBOLD RD
				WAMBOLD RD (SR1058 SEG 0020/2839) MFC BEGIN = C
			0050/0000	LENGTH(AH 2841 BK 3717)
			0040/3677	018 "DIA CIRC METAL LEN=0012 INSTALLED UNKN
			0040/3667	018 "DIA CIRC CONCR LEN=0040 INSTALLED UNKN
			0040/3537	018 "DIA CIRC METAL LEN=0026 INSTALLED UNKN
			0040/3520	018 "DIA CIRC CONCR LEN=0040 INSTALLED UNKN
			0040/2920	018 "DIA CIRC CONCR LEN=0040 INSTALLED UNKN
			0040/2560	036 "DIA CIR PLASTIC LEN=0040 INSTALLED UNKN
SKIPPACK CREEK RD (T408)			0040/1755	
			0040/1662	BMS EN 46/1008/0040/1578 0 0 00000 0 00 0000+00 SKIPPACK CREEK
			0040/1578	BMSBG 46/1008/0040/1578 018 "DIA CIRC METAL
			0040/1280	LEN=0032 INSTALLED UNKN
			0040/1010	018 "DIA CIRC METAL LEN=0035 INSTALLED UNKN
			0040/0315	018 "DIA CIRC METAL LEN=0035 INSTALLED UNKN
006065 FT			006065 FT	2 0 46053 0 00 0061+17 CASSELL RD

EXTRACT DATE: 12/28/2024 ROADWAY MANAGEMENT SYSTEM PAGE NUMBER: 348
PRINT DATE: 12/30/2024 SLD COUNTY/SR - ANNUAL PRINT COUNTY: MONTGOMERY

DIR: B TOTAL LEN: 2.708 MI. DIST: 06-4 SR: 1008
LEFT MUN: LOWER SALFORD T RIGHT MUN: LOWER SALFORD T

CASSELL RD
(T378)

0040/0000

YODER RD
(T375)
SUMMERWIND LN
(TWP)

0030/1217

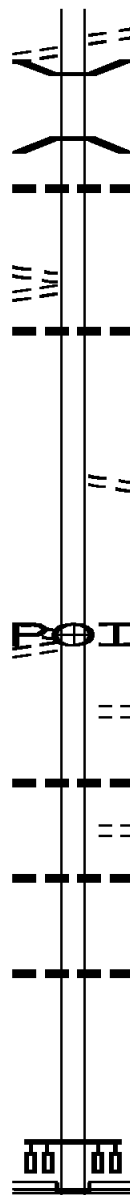
004306 FT

RUTH RD
(T418)
CLEMENS RD
(T419)

002947 FT

0020/0000

000000 FT



(T378)
[S] 0040/0000 LENGTH(AH 3717 BK 1759)
0030/1675 BMSBN 46/1008/0030/1510
2 0 46053 0 00 0043+05
1-476 (PA TPK EXT.)
0030/1510 BMSBG 46/1008/0030/1510
018 "DIA CIR PLASTIC
0030/1240 LEN=0045 INSTALLED UNKN

NC FRETZ RD
048 "DIA CIRC METAL
0030/0790 LEN=0030 INSTALLED UNKN
004306 FT 2 0 46053 0 00 0043+05
NC YODER RD
YODER RD
(T375)
[S] 0030/0000 LENGTH(AH 1759 BK 1359)

002947 FT 2 0 46053 0 00 0029+48
(APRA) MAST CONSTR R&M
NC CLEMENS RD
[S] 0020/0000 LENGTH(AH 1359 BK 2947)

CHRISTOPHER LN
(T567)
0010/2131

018 "DIA CIRC CONCR
0010/1298 LEN=0025 INSTALLED UNKN
GODSHALL DR
0010/0969 (T455)
018 "DIA CIRC METAL
0010/0948 LEN=0040 INSTALLED UNKN

018"H 24"W ELLIP CONC
0010/0036 LEN=0070 INSTALLED UNKN
000000 FT 2 0 46053 0 00 0000+00
NC RUTH RD
SUMNEYTOWN PK
(SR0063 SEG 0152/0933)

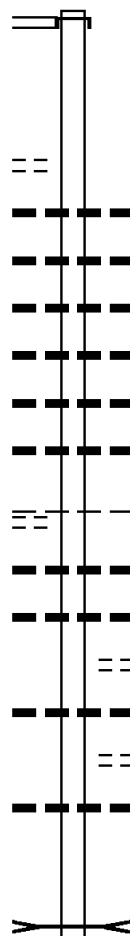
INTER-BK RUTH CT
(PRDR)
MFC BEGIN = E
[S] 0010/0000 LENGTH(AH 2947 BK 0000)

EXTRACT DATE: 12/28/2024 ROADWAY MANAGEMENT SYSTEM PAGE NUMBER: 347
PRINT DATE: 12/30/2024 SLD COUNTY/SR - ANNUAL PRINT COUNTY: MONTGOMERY
DIR: B TOTAL LEN: 4.388 MI. DIST: 06-4 SR: 1007
LEFT MUN: LOWER SALFORD T RIGHT MUN: LOWER SALFORD T

MORWOOD RD 023166 FT
(SR1018 SEG 0010/1902) 0070/3858

INDIAN CREEK RD
(T431) 0070/2241

2 0 46051 0 00 0038+60 019308 FT
ORCHARD LN
(T404) 0070/0000



023166 FT
INTER-AHD MORWOOD RD
0070/3858 (SR1018 SEG 0010/1902)

0070/2112 060 "DIA CIRC METAL
LEN=0042 INSTALLED UNKN
036 "DIA CIRC METAL
0070/1755 LEN=0032 INSTALLED UNKN
030 "DIA CIRC METAL
0070/1516 LEN=0028 INSTALLED UNKN
018 "DIA CIRC METAL
0070/1132 LEN=0030 INSTALLED UNKN
018 "DIA CIRC CONCR
0070/0582 LEN=0030 INSTALLED UNKN
015 "DIA CIRC METAL
0070/0182 LEN=0030 INSTALLED UNKN
019308 FT LOWER SALFORD
FRANCONIA T
5 0070/0000 LENGTH(AH 3858 BK 3635)
060 "DIA CIRC CONCR
0060/3476 LEN=0037 INSTALLED UNKN
018 "DIA CIR PLASTIC
0060/3450 LEN=0050 INSTALLED 2019
HUNSICKER RD
0060/3445 (T401)
018 "DIA CIRC METAL
0060/2906 LEN=0030 INSTALLED UNKN
INDIANFIELD LN
0060/2432 (T513)
030"H 72"W CON BOX CUL
0060/2256 LEN=0035 INSTALLED UNKN

INDIAN CREEK
STRUCTURE LENGTH 45 FT
0060/1332 BMSID 46/1007/0060/1332

EXTRACT DATE: 12/28/2024 ROADWAY MANAGEMENT SYSTEM PAGE NUMBER: 346
PRINT DATE: 12/30/2024 SLD COUNTY/SR - ANNUAL PRINT COUNTY: MONTGOMERY

DIR: B TOTAL LEN: 4.388 MI. DIST: 06-4 SR: 1007
LEFT MUN: FRANCONIA T RIGHT MUN: FRANCONIA T

2 0 46051 0 00 0075+06 015673 FT
INDIAN CREEK RD
(T429) 0060/0000

013284 FT

CRESCENT LN
(TWP) 0040/1830

MAPLEWOOD DR
(TWP) 0040/0659

2 0 46051 0 00 0134+81 009875 FT
KULP RD
(TBC) 0040/0000

0060/0760 015 "DIA CIRC METAL
LEN=0030 INSTALLED UNKN
0060/0501 015 "DIA CIRC CONCR
LEN=0025 INSTALLED UNKN
0060/0020 018 "DIA CIRC METAL
LEN=0034 INSTALLED UNKN
015673 FT
NC MILL RD
5 0060/0000 LENGTH(AH 3635 BK 2389)
NC INDIAN CREEK RD
INDIAN CREEK RD
0050/1728 (T429)
018 "DIA CIRC METAL
0050/1690 LEN=0056 INSTALLED UNKN
013284 FT 2 0 46051 0 00 0098+91
HARLEYSVILLE PK
(SR0113 SEG 0310/0000)
5 0050/0000 LENGTH(AH 2389 BK 3409)
018 "DIA CIRC CONCR
0040/2956 LEN=0035 INSTALLED UNKN
009875 FT
5 0040/0000 LENGTH(AH 3409 BK 3137)
018"H 12"W CON BOX CUL
LEN=0030 INSTALLED UNKN
PA TPK (I-476)
0030/2803 OP ID 46/7476/9900/3303
018 "DIA CIRC CONCR
LEN=0030 INSTALLED UNKN
HALTEMAN RD
0030/2424 (T422)
036 "DIA CIRC METAL
0030/2371 LEN=0032 INSTALLED UNKN

EXTRACT DATE: 12/28/2024 ROADWAY MANAGEMENT SYSTEM PAGE NUMBER: 345
PRINT DATE: 12/30/2024 SLD COUNTY/SR - ANNUAL PRINT COUNTY: MONTGOMERY

DIR: B TOTAL LEN: 4.388 MI. DIST: 06-4 SR: 1007
LEFT MUN: FRANCONIA T RIGHT MUN: FRANCONIA T

2 0 46051 0 00 0164+25 006738 FT
PRIVATE DR
(PRDR)
HAGEY CENTER DR
(PRDR)

CASSEL RD
(T378)

2 0 46051 0 00 0198+62 003318 FT
SKIPPACK CREEK RD
(T407)

000000 FT

== 0030/1321 LOWER RD
(T508)
048 "DIA CIRC PLASTIC
0030/0738 LEN=0040 INSTALLED 2012
006738 FT
5 0030/0000 LENGTH(AH 3137 BK 3420)
== 0020/2725
==
== 0020/1080
POE
0020/0910 (APRA) PAUL FROSHOUR &
(T389) FORMAN RD
0020/0876 BMS EN 46/1007/0020/0798
2 0 46051 0 00 0190+64
SKIPPACK CREEK
0020/0798 BMSBG 46/1007/0020/0798
003318 FT
5 0020/0000 LENGTH(AH 3420 BK 3318)
SOUDER RD
0010/3030 (SR1005 SEG 0012/0000)
0010/2394 048 "DIA CIRC CONCR
LEN=0052 INSTALLED UNKN
030 "DIA CIRC METAL
0010/1803 LEN=0030 INSTALLED UNKN
NICE RD
0010/1697 (T420)
0010/0080 018 "DIA CIRC CONCR
LEN=0080 INSTALLED UNKN
000000 FT 2 0 46051 0 00 0231+86
NC SCHOOLHOUSE RD
WAMBOLD RD
(SR1008 SEG 0060/0000)
5 0010/0000 MFC BEGIN = D
LENGTH(AH 3318 BK 0000)

EXTRACT DATE: 12/28/2024 ROADWAY MANAGEMENT SYSTEM PAGE NUMBER: 344
PRINT DATE: 12/30/2024 SLD COUNTY/SR - ANNUAL PRINT COUNTY: MONTGOMERY

DIR: B TOTAL LEN: 3.073 MI. DIST: 06-4 SR: 1006
LEFT MUN: TOWAMENCIN T RIGHT MUN: TOWAMENCIN T

SUMNEYTOWN PK 016226 FT
(SR0063 SEG 0183/0000)
(SR0063 SEG 0182/0000) 0050/3167



016226 FT SUMNEYTOWN PK
(SR0063 SEG 0183/0000)
(SR0063 SEG 0182/0000)
0050/3167
0050/2784 024 "DIA CIR PLASTIC
LEN=0045 INSTALLED UNKN
SARATOGA LN
0050/2661 (T597)
024 "DIA CAST IRON
0050/2421 LEN=0028 INSTALLED UNKN
030 "DIA CIR PLASTIC
0050/1827 LEN=0030 INSTALLED UNKN
CAMELOT WY

EXTRACT DATE: 12/28/2024 ROADWAY MANAGEMENT SYSTEM PAGE NUMBER: 343
PRINT DATE: 12/30/2024 SLD COUNTY/SR - ANNUAL PRINT COUNTY: MONTGOMERY

DIR: B TOTAL LEN: 3.073 MI. DIST: 06-4 SR: 1006
LEFT MUN: TOWAMENCIN T RIGHT MUN: TOWAMENCIN T

013059 FT

010901 FT

008960 FT

==	0050/1593	(TWP)	
--	0050/0830	018 "DIA CIRC METAL	LEN=0035 INSTALLED UNKN
--	0050/0585	018 "DIA CIRC METAL	LEN=0030 INSTALLED UNKN
--	0050/0024	024 "DIA CIRC CONCR	LEN=0045 INSTALLED UNKN
	013059 FT	2 0 46056 0 00 0130+60	RITTENHOUSE RD
		(T366)	
==	5 0050/0000	LENGTH(AH 3167 BK 2158)	024 "DIA CIRC METAL
--	0040/2075	LEN=0045	INSTALLED UNKN
--	0040/1132	036 "H 00 "W MULT CONCR	LEN=0040 INSTALLED UNKN
		OLD DUTCH RD	
	==	0040/0691	(T605)
--	0040/0509	018 "DIA CIRC METAL	LEN=0035 INSTALLED UNKN
--	0040/0222	018 "DIA CIRC METAL	LEN=0028 INSTALLED UNKN
	010901 FT	2 0 46056 0 00 0097+73	OLD MORRIS RD
		(T363)	
==	5 0040/0000	LENGTH(AH 2158 BK 1941)	036 "DIA CIR PLASTIC
--	0034/1791	LEN=0050	INSTALLED 2018
--	0034/1453	018 "DIA CIR PLASTIC	LEN=0033 INSTALLED UNKN
--	0034/0954	018 "DIA CIRC METAL	LEN=0033 INSTALLED UNKN
--	0034/0190	018 "DIA CIRC CONCR	LEN=0050 INSTALLED UNKN
--	0034/0115	018 "DIA CIRC METAL	LEN=0034 INSTALLED UNKN
	008960 FT	0 0 00000 0 00 0000+00	
5	0034/0000	LENGTH(AH 1941 BK 2942)	
--	0030/1681	036 "DIA CIRC METAL	LEN=0033 INSTALLED UNKN
--	0030/1073	018 "DIA CIRC METAL	LEN=0030 INSTALLED UNKN

EXTRACT DATE: 12/28/2024 ROADWAY MANAGEMENT SYSTEM PAGE NUMBER: 342
PRINT DATE: 12/30/2024 SLD COUNTY/SR - ANNUAL PRINT COUNTY: MONTGOMERY

DIR: B TOTAL LEN: 3.073 MI. DIST: 06-4 SR: 1006
LEFT MUN: TOWAMENCIN T RIGHT MUN: TOWAMENCIN T

2 0 46056 0 00 0060+21 006018 FT
BRIDGE RD
(SR1015 SEG 0010/0000) 0030/0000

KOBER RD
(T355)

0020/0962

002246 FT

TOWNSHIP LINE RD
(T358)

0010/1831

ASHLAND DR
(TWP)

0010/1061

000000 FT

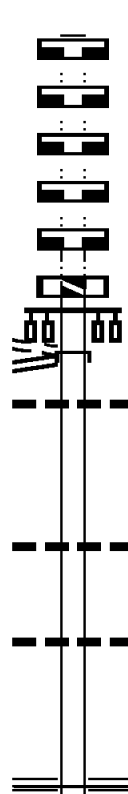
== 0030/0283 KRIEBEL RD
-- (T365)
-- 018 " DIA CIR PLASTIC
0030/0010 LEN=0040 INSTALLED 2019
006018 FT
5 0030/0000 LENGTH(AH 2942 BK 3772)
-- 0020/2467 036 " DIA CIR PLASTIC
-- LEN=0040 INSTALLED UNKN
-- HEDRICK RD
-- (T407)
0020/1909
0020/1535 BMSSEN 46/1006/0020/1407
2 0 46056 0 00 0036+59
SKIPPACK CREEK
0020/1407 BMSBG 46/1006/0020/1407
==
-- 0020/0317 TOWAMENCIN
-- LOWER SALFORD T
-- BMSSEN 46/1006/0020/0000
0020/0011
002246 FT 2 0 46056 0 00 0022+44
BRANCH SKIPPACK CREEK
BMSBG 46/1006/0020/0000
5 0020/0000 LENGTH(AH 3772 BK 2246)
-- 0010/1796 LOWER SALFORD
-- SKIPPACK T
-- 018 " DIA CIRC METAL
0010/1375 LEN=0052 INSTALLED UNKN
-- 0010/0960 018 " DIA CIRC CONCR
-- LEN=0057 INSTALLED 2003
-- 024 " DIA CIRC CONCR
0010/0635 LEN=0040 INSTALLED 2003
000000 FT 2 0 46056 0 00 0000+00
NC OL D FORTY FOOT RD
SKIPPACK PK
(SR0073 SEG 0270/0000)
INTER-BK EVANSBURG RD
(TWP)
5 0010/0000 MFC BEGIN = D
LENGTH(AH 2246 BK 0000)

EXTRACT DATE: 12/28/2024 ROADWAY MANAGEMENT SYSTEM PAGE NUMBER: 341
PRINT DATE: 12/30/2024 SLD COUNTY/SR - ANNUAL PRINT COUNTY: MONTGOMERY
DIR: B TOTAL LEN: .669 MI. DIST: 06-4 SR: 1005
LEFT MUN: FRANCONIA T RIGHT MUN: FRANCONIA T

BANBURY DR
(TWP)
ALLENTOWN RD
(SR1001 SEG 0130/0000) 0012/3534

003534 FT
003534 FT
003534 FT
003534 FT
003534 FT
003534 FT

000000 FT



003534 FT
7062/0000 LENGTH(AH 1823 BK 2274)
003534 FT
7052/0000 LENGTH(AH 2274 BK 2412)
003534 FT
7044/0000 LENGTH(AH 2412 BK 0645)
003534 FT
7042/0000 LENGTH(AH 0645 BK 2474)
003534 FT
7032/0000 LTH AH 002474 BK 000931
003534 FT
7022/0000 LTH AH 000931 BK 003534
INTER-AHD ALLENTOWN RD
(SR1001 SEG 0130/0000)
0012/3534
018 "DIA CIRC METAL
0012/3032 LEN=0039 INSTALLED 1999

0012/1322 015 "DIA CIRC METAL
LEN=0030 INSTALLED 1999

0012/0320 018 "DIA CIRC METAL
000000 FT LEN=0018 INSTALLED 1999
2 0 46184 0 00 0000+00
NC SO UNDER RD
SCHOOLHOUSE RD
(SR1007 SEG 0010/3030)
MFC BEGIN = E
0012/0000 LENGTH(AH 3534 BK 0000)

EXTRACT DATE: 12/28/2024 ROADWAY MANAGEMENT SYSTEM PAGE NUMBER: 340
PRINT DATE: 12/30/2024 SLD COUNTY/SR - ANNUAL PRINT COUNTY: MONTGOMERY

DIR: B TOTAL LEN: 4.880 MI. DIST: 06-4 SR: 1004
LEFT MUN: HATFIELD T RIGHT MUN: HATFIELD T

025769 FT



022029 FT

025769 FT BETHLEHEM PK
(SR0309 SEG 0011/1424)
(SR0309 SEG 0010/1412)
0090/3740
0090/3619 TO 0309/0011 SH
(CONN)

INDEPENDENCE WY
0090/1921 (TWP)
030 " DIA CIRC CONCR
0090/1590 LEN=0208 INSTALLED UNKN
0090/1491 BMSBN 46/1004/0090/1445
0 0 00000 0 00 0000+00
W BR. NESHAMINY CREEK
0090/1445 BMSBG 46/1004/0090/1445
024 " DIA CIR PLASTIC
0090/0873 LEN=0036 INSTALLED UNKN

022029 FT 2 0 46046 0 00 0048+57
CLYMER RD
(TWP)
0090/0000 LENGTH(AH 3740 BK 2819)

[illegible]

DIST: 06-4 SR: 1004
RIGHT MUN: HATFIELD T

EXTRACT DATE: 12/28/2024 ROADWAY MANAGEMENT SYSTEM PAGE NUMBER: 337
PRINT DATE: 12/30/2024 SLD COUNTY/SR - ANNUAL PRINT COUNTY: MONTGOMERY

DIR: B TOTAL LEN: 4.880 MI. DIST: 06-4 SR: 1004
LEFT MUN: TOWAMENCIN T RIGHT MUN: TOWAMENCIN T

AVALON WY
(TWP)

0030/1762

== ==

== ==

== ==

004529 FT

0040/0000 LENGTH(AH 3826 BK 2372)

WESTHAMPTON WY

0030/1762

(TWP)

0030/1350

060 " DIA CIRC PLASTIC
LEN=0050 INSTALLED UNKN
PICKWICK LN
(T489)

0030/1054

004529 FT

2 0 46047 0 00 0045+39
TOWAMENCIN B
STRUCTURE LENGTH 13 FT
BMSID 46/1004/0030/0000
LENGTH(AH 2372 BK 1847)

CARRIAGE WY
(T583)

0020/1519

== ==

== ==

== ==

002682 FT

0030/0000

0020/1310

018 " DIA CIRC METAL
LEN=0045 INSTALLED UNKN

0020/0660

SAW MILL WY
(T592)

002682 FT

2 0 46047 0 00 0026+85
SNYDER RD
(T379)

0020/0000

LENGTH(AH 1847 BK 2682)
036 " DIA CIRC METAL
LEN=0030 INSTALLED UNKN
018 " DIA CIRC METAL
LEN=0045 INSTALLED UNKN

0010/2645

0010/2545

KEELER RD
(T380)

0010/2254

== ==

== ==

== ==

0010/1881

MARK DR
(T491)

0010/1335

036 " DIA CIRC METAL
LEN=0025 INSTALLED UNKN
STEVEN LN
(T490)

0010/0962

CHESWOLD DR
(PRDR)

0010/0435

== ==

== ==

000000 FT

0010/0029

018 " DIA CIRC METAL
LEN=0044 INSTALLED UNKN
2 0 46047 0 00 0000+00
NC TR
ROXEL RD
SUMNEY TOWN PK
(TWP)

000000 FT

0010/0000 MFC BEGIN = D
LENGTH(AH 2682 BK 0000)

EXTRACT DATE: 12/28/2024 ROADWAY MANAGEMENT SYSTEM PAGE NUMBER: 336
PRINT DATE: 12/30/2024 SLD COUNTY/SR - ANNUAL PRINT COUNTY: MONTGOMERY

DIR: B TOTAL LEN: 2.242 MI. DIST: 06-4 SR: 1003
LEFT MUN: FRANCONIA T RIGHT MUN: FRANCONIA T

TOWNSHIP LINE RD
(T415)
FRANCONIA
HATFIELD T

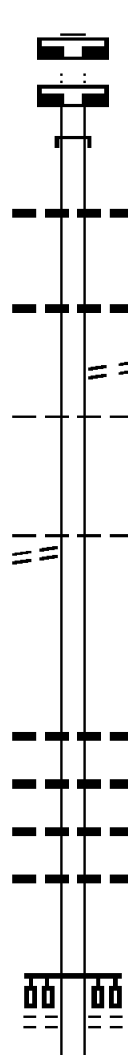
011839 FT

011839 FT

008428 FT

0040/0000

004852 FT



011839 FT
7050/0000 LENGTH(AH 2228 BK 0151)
011839 FT
7042/0000 LENGTH(AH 0151 BK 3411)
INTER-AHD HATFIELD SOUDERTON PK
0040/3411 (BORO)

0040/2583 015 "DIA CIRC METAL
LEN=0043 INSTALLED UNKN

0040/1553 036 "DIA CIRC METAL
LEN=0041 INSTALLED UNKN

0040/0778 TOWNSHIP LINE RD
(T415)
FRANCONIA
0040/0685 HATFIELD T

008428 FT 2 0 46048 0 00 0084+14
NC HATFIELD SOUDERTOWN PK
5 0040/0000 LENGTH(AH 3411 BK 3576)

0030/1404 018 "DIA CIRC METAL
LEN=0041 INSTALLED UNKN
0030/0998 015 "DIA CIRC METAL
LEN=0048 INSTALLED UNKN
0030/0572 018 "DIA CIR PLASTIC
LEN=0043 INSTALLED 2019
012 "DIA CIRC METAL
0030/0015 LEN=0046 INSTALLED UNKN
004852 FT 2 0 46048 0 00 0048+50
NC SOUDERTON PK
BERGEY RD
(TWP)

5 0030/0000 LENGTH(AH 3576 BK 2655)

EXTRACT DATE: 12/28/2024 ROADWAY MANAGEMENT SYSTEM PAGE NUMBER: 335
PRINT DATE: 12/30/2024 SLD COUNTY/SR - ANNUAL PRINT COUNTY: MONTGOMERY

DIR: B TOTAL LEN: 2.242 MI. DIST: 06-4 SR: 1003
LEFT MUN: HATFIELD T RIGHT MUN: HATFIELD T

OVERBROOK RD
(TWP)

0020/0939

MARKET ST
(BORO)
UNION ST
(BORO)

0010/1961

FRETZ ST
(BORO)

0010/1224

CHERRY ST
(BORO)

0010/0838

000000 FT

MAIN ST
(BORO)

0010/0000

0020/1903 BMS EN 46/1003/0020/1887
0 0 00000 0 00 0000+00
WEST BR NESHAMINY CREEK
0020/1887 BMSBG 46/1003/0020/1887

HATFIELD
HATFIELD BOROUGH B
036 "DIA CIRC METAL
0020/0614 LEN=0097 INSTALLED UNKN
015 "DIA CIRC CONCR
0020/0580 LEN=0029 INSTALLED UNKN
002197 FT 2 0 46048 0 00 0022+00
UNION ST
(BORO)
NC PENN ST
0020/0000 LENGTH(AH 2655 BK 2197)

NC UNION ST
018 "DIA CIRC METAL
0010/1936 LEN=0061 INSTALLED UNKN

NC MARKET ST
MARKET ST
0010/1043 (BORO)

0010/0585 BMS EN 46/1003/0010/0558
2 0 46048 0 00 0006+64

BRANCH NESHAMINY CREEK
0010/0558 BMSBG 46/1003/0010/0558
018 "DIA CIRC CONCR

0010/0510 LEN=0031 INSTALLED UNKN
ALLEY

0010/0174 (BORO)
000000 FT 2 0 46048 0 00 0000+00

NC BROAD ST
MAIN ST
(SR0463 SEG 0052/0000)

INTER-BK BROAD ST
(SR0463 SEG 0052/0000)

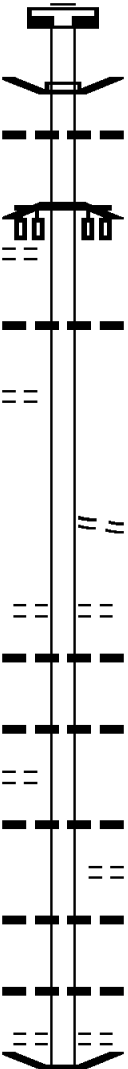
MFC BEGIN = C
0010/0000 LENGTH(AH 2197 BK 0000)

DIR: B
LEFT MUN: TOWAMENCIN T

TOTAL LEN: 2.574 MI.

DIST: 06-4
RIGHT MUN: TOWAMENCIN T

SR: 1002

	013592 FT		013592 FT 7058/0000	LENGTH(AH 0998 BK 1457) BMSSEN 46/1002/0050/1251
			INTER-AHD 0050/1457	BUSTARD RD (T569)
			0050/1260	015 "DIA CAST IRON LEN=0026 INSTALLED 1978
			0050/1251	2 0 46068 0 00 0121+12 PA TPK (I-476)
RITTENHOUSE RD (T366)	0050/0963		0050/0963	BMSBG 46/1002/0050/1251
2 0 46068 0 00 0121+12 ADAMS RD (T618)	012135 FT 0050/0000		0050/0186 012135 FT	018 "DIA CIRC CONCR LEN=0039 INSTALLED UNKN
			5 0050/0000	LENGTH(AH 1457 BK 1483)
	010652 FT		0040/0064 010652 FT	LC FROM LIBERTY BELL DR (CONN) 2 0 46068 0 00 0106+41 LIBERTY BELL DR (T521)
			5 0040/0000	LENGTH(AH 1483 BK 3308)
			0030/3223	018 "DIA CIRC CONCR LEN=0024 INSTALLED 1978
			0030/2550	018 "DIA CIRC CONCR LEN=0030 INSTALLED 1978
OLD MORRIS RD (T363)	0030/2263		0030/2255	024 "DIA CIRC METAL LEN=0045 INSTALLED 1978
			0030/1859	BUSTARD PARK RD (PARK)
			0030/1400	018 "DIA CIRC METAL LEN=0045 INSTALLED 1978
			0030/0627	018 "DIA CIRC METAL LEN=0050 INSTALLED 1978
			0030/0571 0030/0455	KRIEBEL RD (T365) BMSSEN 46/1002/0030/0365

EXTRACT DATE: 12/28/2024 ROADWAY MANAGEMENT SYSTEM PAGE NUMBER: 333
PRINT DATE: 12/30/2024 SLD COUNTY/SR - ANNUAL PRINT COUNTY: MONTGOMERY

DIR: B TOTAL LEN: 2.574 MI. DIST: 06-4 SR: 1002
LEFT MUN: TOWAMENCIN T RIGHT MUN: TOWAMENCIN T

FISCHER'S PARK RD
(PARK)

FRY RD
(T357)

007344 FT

0020/1609

0020/0260
005210 FT

001378 FT

000000 FT

0030/0365
007344 FT

0030/0000

0020/1900

0020/1174

0020/0870

005210 FT

0020/0000

0012/3625

0012/2465

0012/2035

001378 FT

0012/0000

0010/1015

000000 FT

NC BU

0010/0000

0 0 00000 0 00 0000+00
TOWAMENCIN CREEK

BMSBG 46/1002/0030/0365
2 0 46068 0 00 0073+65

MORRIS RD
(T362)

LENGTH(AH 3308 BK 2134)
TOWAMENCIN

WORCESTER T

SADDLE WOOD CT
(TWP)

024 " DIA CIR PLASTIC
LEN=0040 INSTALLED 2019

2 0 46068 0 00 0038+41
FISHER RD

(T356)
LENGTH(AH 2134 BK 3832)

018 " DIA CIRC METAL
LEN=0030 INSTALLED 1978

018 " DIA CIRC METAL
LEN=0035 INSTALLED 1981

036 " DIA CIR PLASTIC
LEN=0040 INSTALLED 2005

0 0 00000 0 00 0000+00
HOLLIS RD

(T439)
LENGTH(AH 3832 BK 1378)

018 " DIA CIRC METAL
LEN=0032 INSTALLED 1981

2 0 46068 0 00 0000+00
STARD RD

SKIPPACK PK
(SR0073 SEG 0300/0000)

MFC BEGIN = D
LENGTH(AH 1378 BK 0000)

EXTRACT DATE: 12/28/2024 ROADWAY MANAGEMENT SYSTEM PAGE NUMBER: 332
PRINT DATE: 12/30/2024 SLD COUNTY/SR - ANNUAL PRINT COUNTY: MONTGOMERY

DIR: N TOTAL LEN: 11.359 MI. DIST: 06-4 SR: 1001
LEFT MUN: SALFORD T RIGHT MUN: SALFORD T

	059977 FT		059977 FT	AH-BUCKS (09)
			INTER-AHD	ALLEN TOWN RD
				(SR4027 SEG 0100/0000)
				COUNTY LINE RD
			0230/3101	(SR4027 SEG 0100/0000)
CLUMP RD (T446)	0230/2442	==		
		---	0230/1940	018 "DIA CIRC METAL LEN=0022 INSTALLED UNKN
	056876 FT		056876 FT	2 0 46043 0 00 0572+20
				RIDGE RD
				(SR0563 SEG 0080/0000)
			5 0230/0000	LENGTH(AH 3101 BK 2503)
COUNTRY VIEW WY (TWP)	0220/1001	==		
2 0 46043 0 00 0547+24	054373 FT		054373 FT	
VOUDY RD (T416)	0220/0000	==	5 0220/0000	LENGTH(AH 2503 BK 1586)
		---		015 "DIA CIRC CONCR
		---	0210/1000	LEN=0040 INSTALLED UNKN
		---	0210/0635	024 "DIA CIRC CONCR
	052787 FT			LEN=0050 INSTALLED UNKN
		==	052787 FT	2 0 46043 0 00 0532+20
				BARNDT RD
				(T441)
			5 0210/0000	LENGTH(AH 1586 BK 3339)
		---		015 "DIA CIRC METAL
		---	0200/2973	LEN=0040 INSTALLED UNKN
		---	0200/2472	024 "DIA CIRC CONCR
				LEN=0040 INSTALLED UNKN
DIETZ MILL RD (T400)	0200/1372	==		

EXTRACT DATE: 12/28/2024 ROADWAY MANAGEMENT SYSTEM PAGE NUMBER: 331
PRINT DATE: 12/30/2024 SLD COUNTY/SR - ANNUAL PRINT COUNTY: MONTGOMERY

DIR: N TOTAL LEN: 11.359 MI. DIST: 06-4 SR: 1001
LEFT MUN: SALFORD T RIGHT MUN: SALFORD T

CREAMERY RD
(SR1018 SEG 0050/2121) 0190/1280

049448 FT

046882 FT

043581 FT

	0200/0174	BMS	SEN	46/1001/0200/0000
	018 "DIA	CIRC	CONCR	
	LEN=0050	INSTALLED	UNKN	
	049448 FT	2 0 46043	0 00	0497+26
		PERK	IOMEN	BR
		BMSBG	46/1001/0200/0000	
		SALFORD		
		FRANCONIA	T	
	0200/0000	LENGTH(AH	3339	BK 2566)
	0190/2474	GREEN HILL	RD	
		(T438)		
	0190/2104	024"H	00"W	MULT CONCR
		LEN=0036	INSTALLED	UNKN
	0190/1720	RISING	SUN	RD
		(T418)		
	046882 FT	2 0 46043	0 00	0471+98
		SUNSET	LN	
		(T442)		
	0190/0000	LENGTH(AH	2566	BK 3301)
	0180/2935	018 "DIA	CIRC	METAL
		LEN=0032	INSTALLED	UNKN
	0180/2198	018 "DIA	CIR	PLASTIC
		LEN=0040	INSTALLED	2004
		MORWOOD	RD	
	0180/2147	(SR1016	SEG	0030/0000)
	0180/1363	018 "DIA	CIRC	METAL
		LEN=0033	INSTALLED	UNKN
	0180/1187	024 "DIA	CIRC	CONCR
		LEN=0050	INSTALLED	UNKN
	0180/0851	024 "DIA	CIRC	METAL
		LEN=0060	INSTALLED	UNKN
	0180/0438	BMS	SEN	46/1001/0180/0409
		2 0 46043	0 00	0442+90
		INDIAN	CREEK	
	0180/0409	BMSBG	46/1001/0180/0409	
	043581 FT	2 0 46043	0 00	0439+29
		INDIAN	CREEK	RD
		(T429)		
	0180/0000	LENGTH(AH	3301	BK 1549)

DIR: N TOTAL LEN: 11.359 MI. DIST: 06-4 SR: 1001
LEFT MUN: FRANCONIA T RIGHT MUN: FRANCONIA T

EXTRACT DATE: 12/28/2024 ROADWAY MANAGEMENT SYSTEM PAGE NUMBER: 329
PRINT DATE: 12/30/2024 SLD COUNTY/SR - ANNUAL PRINT COUNTY: MONTGOMERY

DIR: N TOTAL LEN: 11.359 MI. DIST: 06-4 SR: 1001
LEFT MUN: FRANCONIA T RIGHT MUN: FRANCONIA T

2 0 46043 0 00 0332+54 032969 FT
LOWER RD
(T508) 0150/0000

030287 FT

SOUDER RD
(SR1005 SEG 0012/3534) 0130/0000

NICE RD
(T420) 0120/2147

032969 FT	LOWER RD (TBC)
0150/0000	LENGTH(AH 3558 BK 2682) 030 "DIA CIRC METAL
0140/2245	LEN=0105 INSTALLED UNKN
0140/1680	036 "DIA CIRC CONCR LEN=0042 INSTALLED UNKN
0140/0766	018 "DIA CIR PLASTIC LEN=0040 INSTALLED 2019
030287 FT	2 0 46043 0 00 0305+58 SKIPPACK CR STRUCTURE LENGTH 47 FT BMSID 46/1001/0140/0000
0140/0000	LENGTH(AH 2682 BK 1324) 024 "DIA CIRC CONCR
0130/1080	LEN=0035 INSTALLED UNKN
028963 FT	2 0 46043 0 00 0292+10 BANBURY DR (T490)
0130/0000	LENGTH(AH 1324 BK 3498) 018 "DIA CIRC CONCR
0120/3450	LEN=0035 INSTALLED UNKN
0120/3400	018 "DIA CIRC CONCR LEN=0040 INSTALLED UNKN
0120/3113	018 "DIA CIRC CONCR LEN=0035 INSTALLED UNKN
0120/2484	ELROY RD (T525)
0120/1764	018 "DIA CIRC CONCR LEN=0036 INSTALLED UNKN
0120/0541	MININGER RD (T419)
0120/0046	018 "DIA CIRC CONCR LEN=0066 INSTALLED UNKN
0120/0025	024 "DIA CIRC CONCR LEN=0040 INSTALLED UNKN

EXTRACT DATE: 12/28/2024 ROADWAY MANAGEMENT SYSTEM PAGE NUMBER: 328
PRINT DATE: 12/30/2024 SLD COUNTY/SR - ANNUAL PRINT COUNTY: MONTGOMERY

DIR: N TOTAL LEN: 11.359 MI. DIST: 06-4 SR: 1001
LEFT MUN: FRANCONIA T RIGHT MUN: FRANCONIA T

2 0 46043 0 00 0255+05 025465 FT
WAMBOLD RD
(SR1008 SEG 0060/1674) 0120/0000

FROM 1008/0060 SH
(CONN) 0110/2500

FRETZ RD
(T405) 0110/0000

REINERT RD
(T400) 0100/0000

LC TO SHOPPING CTR DR
(CONN) 0090/1108

025465 FT

5 0120/0000 LENGTH(AH 3498 BK 2640)
024 "DIA CIRC CONCR
0110/2640 LEN=0040 INSTALLED UNKN
018 "DIA CIRC CONCR
0110/2600 LEN=0066 INSTALLED UNKN

0110/2443 FRANCONIA
HATFIELD T

0110/1245 BRANCH SKIPPACK CREEK
STRUCTURE LENGTH 18 FT
BMSID 46/1001/0110/1245
036 "H 00 "W MULT METAL
0110/1234 LEN=0040 INSTALLED UNKN
015 "DIA CIR PLASTIC
0110/0736 LEN=0040 INSTALLED UNKN

0110/0097 HATFIELD
TOWAMENCIN T
022825 FT 2 0 46043 0 00 0231+10
DERSTINE RD
(T403)

5 0110/0000 LENGTH(AH 2640 BK 1609)

0100/0890 060 "H 48 "W CON BOX CUL
LEN=0045 INSTALLED UNKN
SKIPPACK
STRUCTURE LENGTH 18 FT
0100/0876 BMSID 46/1001/0100/0876

021216 FT 2 0 46043 0 00 0214+87
REINERT RD
(T400)
5 0100/0000 LENGTH(AH 1609 BK 2912)

0090/1950 018 "DIA CIR PLASTIC
LEN=0060 INSTALLED 2019
0090/1808 BMSID 46/1001/0090/1800
2 0 46043 0 00 0192+15
0090/1800 TRIB. OF SKIPPACK CREEK
BMSBG 46/1001/0090/1800
024 "DIA CIRC METAL
0090/1363 LEN=0232 INSTALLED UNKN

DIST: 06-4 SR: 1001
RIGHT MUN: TOWAMENCIN T

DIR: N TOTAL LEN: 11.359 MI. DIST: 06-4 SR: 1001
LEFT MUN: TOWAMENCIN T RIGHT MUN: TOWAMENCIN T

TROXEL RD
(SR1004 SEG 0040/0000) 0060/1197

012187 FT

ABBEY LN
(T471) 0050/1855

FINNEL DR
(T460) 0050/1203

NASH AV
(T463) 0050/0412

008947 FT

VALLEY FORGE RD
(SR0363 SEG 0250/0000) 0050/0000
FROM 0363/0240 SH
(CONN) 0040/2744

BREEZEWOOD LN

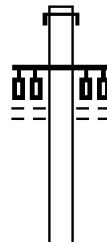
0060/1537	018 "DIA CIRC METAL LEN=0060 INSTALLED UNKN ORVILLA RD (SR1004 SEG 0040/0000)
0060/1197	018 "DIA CIRC CONCR LEN=0020 INSTALLED UNKN
0060/0645	018 "DIA CIRC CONCR LEN=0020 INSTALLED UNKN
0060/0290	2 0 46043 0 00 0124+38 WEIKEL RD (T387)
012187 FT	LENGTH(AH 1872 BK 3240)
0060/0000	018 "DIA CIRC METAL LEN=0040 INSTALLED UNKN
0050/2430	WOODLAWN DR (T466)
0050/2256	
0050/1674	CENTRAL DR (T474)
0050/0665	030 "DIA CIRC CONCR LEN=0025 INSTALLED UNKN
0050/0366	018 "DIA CIRC CONCR LEN=0292 INSTALLED UNKN FROM 0363/0250 SH (CONN)
0050/0112	2 0 46043 0 00 0091+94 VALLEY FORGE RD (SR0363 SEG 0250/0000)
008947 FT	
0050/0000	TOWAMENCIN UPPER GWYNEDD T LENGTH(AH 3240 BK 2915)
0040/2110	018 "DIA CIRC CONCR LEN=0048 INSTALLED UNKN
0040/1997	ANNE'S CT (TWP)
0040/1605	018 "DIA CIRC CONCR LEN=0026 INSTALLED UNKN

DIR: N	TOTAL LEN: 11.359 MI.	DIST: 06-4	SR: 1001
LEFT MUN: UPPER GWYNEDD T		RIGHT MUN: UPPER GWYNEDD T	
(TWP)	0040/1099		
			TOWAMENCIN
		0040/0833	STRUCTURE LENGTH 12 FT
			BMSID 46/1001/0040/0833
		0040/0132	BMS EN 46/1001/0040/0114
			2 0 46043 0 00 0069+93
0 46043 0 00 0069+93 006032 FT		0040/0114	BRANCH TOWAMENCIN CREEK
XFORD CR			BMSBG 46/1001/0040/0114
(TWP)	0040/0000	006032 FT	RIDGEVIEW DR
			(TWP)
		0040/0000	LENGTH(AH 2915 BK 2061)
			018 "DIA CIRC METAL
		0030/1968	LEN=0037 INSTALLED UNKN
			024 "DIA CIRC CONCR
		0030/1254	LEN=0048 INSTALLED UNKN
			GREEN ST
		0030/0885	(TWP)
			TOWAMENCIN CRK
		0030/0403	STRUCTURE LENGTH 12 FT
			BMSID 46/1001/0030/0403
		0030/0124	LC FROM BROAD ST
			(CONN)
		0030/0025	018 "DIA CIRC CONCR
003971 FT			LEN=0025 INSTALLED UNKN
		003971 FT	2 0 46043 0 00 0041+38
			BROAD ST
BROAD ST			(TWP)
(TWP)	0030/0000	0030/0000	LENGTH(AH 2061 BK 1756)
			018 "DIA CIRC CONCR
		0020/1700	LEN=0050 INSTALLED UNKN
			018 "DIA CIRC METAL
		0020/1640	LEN=0115 INSTALLED UNKN
C FROM BROAD ST			
(CONN)	0020/1584		BRADFORD LN
		0020/1297	(TWP)
			018 "DIA CIRC METAL
		0020/1010	LEN=0035 INSTALLED UNKN
			018 "DIA CIRC METAL
		0020/0695	LEN=0062 INSTALLED UNKN
			018 "DIA CIRC CONCR
		0020/0310	LEN=0040 INSTALLED UNKN
INGSLEY HALL DR			
(TWP)	0020/0280		018 "DIA CIRC METAL
		0020/0100	LEN=0020 INSTALLED UNKN
002215 FT		002215 FT	2 0 46043 0 00 0023+98
			DAWN DR

DIR: N		TOTAL LEN: 11.359 MI.		DIST: 06-4		SR: 1001	
LEFT MUN: UPPER GWYNEDD T				RIGHT MUN: UPPER GWYNEDD T			
						(TWP)	
				5 0020/0000		MFC BEGIN = C	
						LENGTH(AH 1756 BK 2215)	
CANTERBURY DR				0010/2085		018 "DIA CIRC METAL	
TWP)						LEN=0050 INSTALLED UNKN	
018 "DIA CIRC CONCR		0011/2025		0010/2047		CANTERBURY DR	
LEN=0050 INSTALLED UNKN		0011/1980				(TWP)	
				0010/1975		018 "DIA CIR PLASTIC	
018 "DIA CIRC CONCR						LEN=0050 INSTALLED UNKN	
LEN=0085 INSTALLED UNKN		0011/1865		0010/1840		018 "DIA CIR PLASTIC	
						LEN=0050 INSTALLED UNKN	
PROVIDENCE LN		0011/1652		0010/1673		PROVIDENCE LN	
TWP)						(TWP)	
018 "DIA CIRC CONCR		0011/1370		0010/1370		018 "DIA CIRC CONCR	
LEN=0050 INSTALLED UNKN		0011/1211				LEN=0050 INSTALLED UNKN	
OLD ALLENTOWN RD				0010/1211		OLD ALLENTOWN RD	
TWP)						(TWP)	
				0010/0835		024 "DIA CIR PLASTIC	
018 "DIA CIRC CONCR		0011/0830				LEN=0050 INSTALLED UNKN	
LEN=0025 INSTALLED UNKN				0010/0775		018 "DIA CIR PLASTIC	
						LEN=0048 INSTALLED UNKN	
018 "DIA CIRC CONCR		0011/0770		0010/0635		018 "DIA CIRC METAL	
LEN=0025 INSTALLED UNKN						LEN=0241 INSTALLED UNKN	
				0010/0375		018 "DIA CIRC CONCR	
018 "DIA CIRC CONCR		0011/0630				LEN=0030 INSTALLED UNKN	
LEN=0025 INSTALLED UNKN		0011/0370		0010/0105		024 "DIA CIR PLASTIC	
						LEN=0018 INSTALLED UNKN	
018 "DIA CIRC CONCR		0011/0025		000000 FT		2 0 46043 0 00 0000+00	
LEN=0025 INSTALLED UNKN						(APRA) MERCK	
0 46043 0 00 0000+00		000000 FT				NC AL	
(APRA) MERCK						LENTOWN RD	
NC ALLENTOWN RD						SUMNEYTOWN PK	
SUMNEYTOWN PK						(TWP)	
TWP)							
MFC BEGIN = C		0011/0000		5 0010/0000		MFC BEGIN = C	
LENGTH(AH 2215 BK 0000)						LENGTH(AH 2215 BK 0000)	

EXTRACT DATE: 12/28/2024 ROADWAY MANAGEMENT SYSTEM PAGE NUMBER: 323
PRINT DATE: 12/30/2024 SLD COUNTY/SR - ANNUAL PRINT COUNTY: MONTGOMERY
DIR: N TOTAL LEN: 15.382 MI. DIST: 06-4 SR: 663
LEFT MUN: UPPER HANOVER T RIGHT MUN: UPPER HANOVER T

081215 FT



078935 FT

081199 FT AH-BUCKS (09)
INTER-AHD JOHN FRIES HW
0374/2280 (SR0663 SEG 0010/0000)

GERYVILLE PK
(CNTY)

0374/1531

078919 FT 0 0 00000 0 00 0000+00

DIST: 06-4 SR: 663
RIGHT MUN: UPPER HANOVER T

076805 FT 1 0 01143 0 00 0023+61
NORTHGATE BL
(TWP)

```
075564 FT 1 0 01143 0 00 0000+00
          MFC BEGIN = B
```

```

0340/1304 BMSSEN 46/0663/0340/1236
0 0 00000 0 00 0000+00
MACOBY CREEK
0340/1236 BMSBG 46/0663/0340/1236
QUAKERTOWN RD
0340/1179 (SR1038 SEG 0010/0000)
0340/0990 BMSSEN 46/0663/0340/0971
0 0 00000 0 00 0000+00
MACKOBY CR.
0340/0971 BMSBG 46/0663/0340/0971

```

073472 FT 2 0 46035 0 00 0024+51
OTTS RD
(T300)

NC POTTSTOWN AV

MFC BEGIN = B

UPPER HANOVER

P E N N S B U R G B

0340/0000 LENGTH (AH 2092 BK 2562)

0320 / 1963

0320 / 1963

(PENN) ST
(BORO)
LONG AL

EXTRACT DATE: 12/28/2024 ROADWAY MANAGEMENT SYSTEM PAGE NUMBER: 321
PRINT DATE: 12/30/2024 SLD COUNTY/SR - ANNUAL PRINT COUNTY: MONTGOMERY

DIR: N TOTAL LEN: 15.382 MI.
LEFT MUN: PENNSBURG B

DIST: 06-4 SR: 663
RIGHT MUN: PENNSBURG B

(BORO) 0320/1757

TO 0029/0500 SH
(CONN) 0320/1576

MAIN ST
(SR0029 SEG 0500/0000) 0320/1483
FOURTH ST
(BORO) 0320/1456

DOTTS ST
(BORO) 0320/0998

RAILROAD ST
(BORO) 0320/0314

070910 FT

SEMINARY ST
(SR1031 SEG 0010/0000) 0320/0000

SILK AL
(BORO) 0300/3154

WASHINGTON ST
(BORO) 0300/2930

JACKSON ST
(BORO) 0300/2481
PERKIOMEN AV
(T236) 0300/2256

0320/1757 (BORO)
018 "DIA CIRC CONCR
0320/1677 LEN=0030 INSTALLED UNKN

NC QUAKERTOWN AV

0320/1483 MAIN ST
(SR0029 SEG 0500/0000)

0320/1221 WEST SIDE AL
(BORO)
0320/0998 DOTTS ST
(BORO)
0320/0756 GREEN AL
(BORO)
018 "DIA CIRC CONCR
0320/0724 LEN=0028 INSTALLED UNKN
024 "DIA CIRC CONCR
0320/0354 LEN=0026 INSTALLED UNKN

024 "DIA CAST IRON
0320/0048 LEN=0040 INSTALLED UNKN
070910 FT 2 0 46035 0 00 0000+00
SEMINARY ST
(BORO)

0320/0000 LENGTH(AH 2562 BK 3377)
018 "DIA CIRC CONCR
0300/3196 LEN=0040 INSTALLED UNKN

0300/2970 018 "DIA CIRC CONCR
LEN=0035 INSTALLED UNKN

0300/2520 036 "DIA CIRC CONCR
LEN=0045 INSTALLED UNKN

NC POTTSTOWN AV

0300/2221 PENNSBURG
UPPER HANOVER T
018 "DIA CIRC METAL
0300/1880 LEN=0035 INSTALLED 1910
0300/1702 BMSN 46/0663/0300/1684

DIR: N TOTAL LEN: 15.382 MI. DIST: 06-4 SR: 663
LEFT MUN: UPPER HANOVER T RIGHT MUN: UPPER HANOVER T

EXTRACT DATE: 12/28/2024 ROADWAY MANAGEMENT SYSTEM PAGE NUMBER: 319
PRINT DATE: 12/30/2024 SLD COUNTY/SR - ANNUAL PRINT COUNTY: MONTGOMERY


DIR: N TOTAL LEN: 15.382 MI. DIST: 06-4 SR: 663
LEFT MUN: UPPER HANOVER T RIGHT MUN: UPPER HANOVER T

1 1 05462 0 00 0234+31 060571 FT
WILD RUN RD
(T243) 0270/0000

058417 FT

055981 FT

054113 FT



==

==

==

==

==

==

==

==

==

==

==

==

==

==

==

==

0270/0976 BMS EN 46/0663/0270/0894
0 0 00000 0 00 0000+00
P3
W BRANCH PERKIOMEN CR
BMSBG 46/0663/0270/0894

0270/0894

060571 FT

5 0270/0000 LENGTH(AH 1896 BK 2154)
024 "DIA CIRC CONCR
LEN=0045 INSTALLED UNKN

0260/1648

0260/0663 018 "DIA CIRC CONCR
LEN=0038 INSTALLED UNKN

0260/0022 018 "DIA CIRC CONCR
LEN=0030 INSTALLED UNKN
058417 FT 1 1 05462 0 00 0212+75
KINGS RD
(T326)

5 0260/0000 LENGTH(AH 2154 BK 2436)

0250/1507 018 "DIA CIRC CONCR
LEN=0035 INSTALLED UNKN

0250/0696 018 "DIA CIRC METAL
LEN=0035 INSTALLED UNKN

0250/0385 015 "DIA CIRC METAL
LEN=0040 INSTALLED UNKN

0250/0035 NEW HANOVER T
055981 FT 1 1 05462 0 00 0188+90
PRIVATE DR
(PRDR)

5 0250/0000 LENGTH(AH 2436 BK 1868)

0240/1851 018 "DIA CIRC CONCR
LEN=0040 INSTALLED UNKN

0240/1382 018 "DIA CIRC CONCR
LEN=0050 INSTALLED UNKN

0240/1010 036 "H 24 "W CON BOX CUL
LEN=0030 INSTALLED UNKN

0240/0213 024 "DIA CIRC CONCR
LEN=0100 INSTALLED UNKN

054113 FT 1 1 05462 0 00 0169+80
HILL RD
(T491)

EXTRACT DATE: 12/28/2024 ROADWAY MANAGEMENT SYSTEM PAGE NUMBER: 318
PRINT DATE: 12/30/2024 SLD COUNTY/SR - ANNUAL PRINT COUNTY: MONTGOMERY

DIR: N TOTAL LEN: 15.382 MI. DIST: 06-4 SR: 663
LEFT MUN: NEW HANOVER T RIGHT MUN: NEW HANOVER T

		0240/0000	LENGTH(AH 1868 BK 2132)
		0224/1766	018 "DIA CIRC METAL
		0224/1188	LEN=0045 INSTALLED UNKN
			018 "DIA CIRC METAL
			LEN=0110 INSTALLED UNKN
051981 FT		051981 FT	0 0 00000 0 00 0000+00
		0224/0000	LENGTH(AH 2132 BK 2379)
		0220/2375	018 "DIA CIRC CONCR
		0220/1850	LEN=0010 INSTALLED UNKN
			018 "DIA CIRC CONCR
			LEN=0040 INSTALLED UNKN
		0220/1060	018 "DIA CIRC CONCR
			LEN=0045 INSTALLED UNKN
		0220/0520	018 "DIA CIRC CONCR
049602 FT		049602 FT	LEN=0040 INSTALLED UNKN
			1 1 05462 0 00 0124+82
			DEEP CREEK RD
			(T372)
		0220/0000	LENGTH(AH 2379 BK 2207)
		0210/1294	015 "DIA CIRC CONCR
			LEN=0045 INSTALLED UNKN
		0210/0746	018 "DIA CIRC CONCR
			LEN=0047 INSTALLED UNKN
047395 FT		0210/0015	BMS EN 46/0663/0210/0000
		047395 FT	1 1 05462 0 00 0102+71
			DEEP CREEK
			BMS BG 46/0663/0210/0000
		0210/0000	LENGTH(AH 2207 BK 1990)
			UNKNOWN RD
		0200/1624	(TWP)
		0200/1433	018 "DIA CIRC CONCR
			LEN=0035 INSTALLED UNKN
		0200/0961	036 "DIA CIRC CONCR
			LEN=0035 INSTALLED UNKN
045405 FT		045405 FT	1 1 05462 0 00 0082+89
			LITTLE RD
			(T490)
		0200/0000	LENGTH(AH 1990 BK 2519)
		0190/2043	018 "DIA CIRC CONCR
			LEN=0040 INSTALLED UNKN
			018 "DIA CIRC CONCR

EXTRACT DATE: 12/28/2024 ROADWAY MANAGEMENT SYSTEM PAGE NUMBER: 317
PRINT DATE: 12/30/2024 SLD COUNTY/SR - ANNUAL PRINT COUNTY: MONTGOMERY

DIR: N TOTAL LEN: 15.382 MI. DIST: 06-4 SR: 663
LEFT MUN: NEW HANOVER T RIGHT MUN: NEW HANOVER T

	042886 FT	0190/1205	LEN=0040	INSTALLED UNKN
		0190/0495	018 "DIA CIRC CONCR LEN=0032	INSTALLED UNKN
		0190/0025	015 "DIA CIRC CONCR LEN=0030	INSTALLED UNKN
		042886 FT	1 1 05462 0 00 0057+64 COLFLESH RD (T356)	
		0190/0000	LENGTH(AH 2519 BK 1929)	
		0180/1462	015 "DIA CIRC CONCR LEN=0040	INSTALLED UNKN
		0180/0976	018 "DIA CIRC METAL LEN=0200	INSTALLED UNKN
	040957 FT	040957 FT	1 1 05462 0 00 0038+40 HOFFMANVILLE RD (T492)	
		0180/0000	LENGTH(AH 1929 BK 3803)	
		0160/2703	018 "DIA CIRC METAL LEN=0040	INSTALLED UNKN
		0160/2085	018 "DIA CIRC CONCR LEN=0040	INSTALLED UNKN
		0160/0572	018 "DIA CIRC CONCR LEN=0036	INSTALLED UNKN
TO 0073/0080 SH (CONN)	0160/0100	0160/0090	036 "DIA CIRC CONCR LEN=0038	INSTALLED UNKN
	037154 FT	037154 FT	1 1 05462 0 00 0000+00 BIG RD (SR0073 SEG 0090/0000)	
		0160/0000	NC LA YFIELD RD LTH AH 003803 BK 001250	
	037154 FT	037154 FT	7154/0000	LTH AH 001250 BK 002369
		INTER-AHD	BIG RD (SR0073 SEG 0080/0000)	
BIG RD (SR0073 SEG 0080/0000)	0150/2369	0150/2369	018 "DIA CIRC CONCR LEN=0030	INSTALLED UNKN
		0150/2195		

DIST: 06-4 SR: 663
RIGHT MUN: NEW HANOVER T

EXTRACT DATE: 12/28/2024 ROADWAY MANAGEMENT SYSTEM PAGE NUMBER: 315
PRINT DATE: 12/30/2024 SLD COUNTY/SR - ANNUAL PRINT COUNTY: MONTGOMERY

DIR: N TOTAL LEN: 15.382 MI. DIST: 06-4 SR: 663
LEFT MUN: NEW HANOVER T RIGHT MUN: NEW HANOVER T

1 1 02696 0 00 0244+82 025965 FT
KLEMAN RD
(T349) 0120/0000

GRANDVIEW AV
(TWP) 0110/0163
1 1 02696 0 00 0217+48 023058 FT
MOYER RD
(T493) 0110/0000

	0120/2032	BMS EN 46/0663/0120/1989
	1 1 02696 0 00 0264+81	MINISTER CREEK
	0120/1989	BMSBG 46/0663/0120/1989
	0120/0828	018 "DIA CIRC METAL LEN=0030 INSTALLED UNKN
	0120/0275	024 "DIA CIRC CONCR LEN=0032 INSTALLED UNKN
	0120/0270	018 "DIA CIRC CONCR LEN=0212 INSTALLED UNKN
	025965 FT	
	0120/0000	LENGTH(AH 3161 BK 2907)
	0110/2470	015 "DIA CIRC CONCR LEN=0100 INSTALLED UNKN
	0110/2457	015 "DIA CIRC CONCR LEN=0060 INSTALLED UNKN
		BUCHERT RD (T346)
	0110/1930	018 "DIA CIRC METAL LEN=0020 INSTALLED UNKN
	0110/1910	018 "DIA CIRC CONCR LEN=0040 INSTALLED UNKN
	0110/1465	
	023058 FT	
	0110/0000	LENGTH(AH 2907 BK 2939)
	0100/2690	ANTHONY DR (T547)
	0100/1540	018 "DIA CIR PLASTIC LEN=0010 INSTALLED UNKN
	0100/1290	LOMARA DR (T542)
	0100/1185	018 "DIA CIR PLASTIC LEN=0010 INSTALLED UNKN
	0100/0564	NEW HANOVER LOWER POTTS GROVE T LOWER POTTS GROVE

EXTRACT DATE: 12/28/2024 ROADWAY MANAGEMENT SYSTEM PAGE NUMBER: 314
PRINT DATE: 12/30/2024 SLD COUNTY/SR - ANNUAL PRINT COUNTY: MONTGOMERY

DIR: N TOTAL LEN: 15.382 MI.
LEFT MUN: LOWER POTTS GROVE T

DIST: 06-4 SR: 663
RIGHT MUN: LOWER POTTS GROVE T

MOCK RD
(TWP)

0100/0246
020119 FT

ORLANDO RD
(TWP)

0090/0000

CONTINENTAL DR
(TWP)

0070/1773

NESTER DR
(TWP)

0070/0889

013671 FT

0100/0281 UPPER POTTS GROVE T
018 "DIA CIRC CONCR
0100/0280 LEN=0030 INSTALLED UNKN

020119 FT 1 1 02696 0 00 0186+63
BLIEM RD
(SR4027 SEG 0080/3400)
5 0100/0000 LENGTH(AH 2939 BK 1791)
018 "DIA CIRC CONCR
0090/1737 LEN=0040 INSTALLED UNKN
018 "DIA CIRC CONCR
0090/1236 LEN=0060 INSTALLED UNKN
UPPER POTTS GROVE
0090/0848 LOWER POTTS GROVE T

018 "DIA CIRC CONCR
0090/0030 LEN=0030 INSTALLED UNKN
018328 FT 1 1 02696 0 00 0168+73
018 "DIA CIRC CONCR
LEN=0010 INSTALLED UNKN
KEIM ST
(SR4034 SEG 0030/3785)
5 0090/0000 LENGTH(AH 1791 BK 2275)
018 "DIA CIR PLASTIC
0080/2258 LEN=0050 INSTALLED UNKN

016053 FT 1 1 02696 0 00 0139+10
WHITE PINE LN
(TWP)
5 0080/0000 LENGTH(AH 2275 BK 2382)

018 "DIA CIR PLASTIC
0070/1310 LEN=0040 INSTALLED UNKN

015 "DIA CIRC CONCR
0070/0874 LEN=0030 INSTALLED UNKN

013671 FT 1 1 02696 0 00 0122+28
KAUFMAN RD
(TWP)
LOWER POTTS GROVE

EXTRACT DATE: 12/28/2024 ROADWAY MANAGEMENT SYSTEM PAGE NUMBER: 313
PRINT DATE: 12/30/2024 SLD COUNTY/SR - ANNUAL PRINT COUNTY: MONTGOMERY

DIR: N TOTAL LEN: 15.382 MI.
LEFT MUN: LOWER POTTS GROVE T

DIST: 06-4 SR: 663
RIGHT MUN: LOWER POTTS GROVE T

MAUGERS MILL RD (SR4033 SEG 0010/0000)	0070/0000	==	0070/0000	UPPER POTTS GROVE T LENGTH(AH 2382 BK 3287)
ORLANDO RD (TWP)	0060/1913	==	0060/2160	018 "DIA CIRC CONCR LEN=0032 INSTALLED UNKN SCHOOL LN
		==	0060/1913	(TWP)
		==	0060/1168	018 "DIA CIRC CONCR LEN=0030 INSTALLED UNKN
		==	0060/1158	BMS EN 46/0663/0060/1106 1 1 02696 0 00 0100+40 SPROGELS RUN
GLENDAL AV (TWP)	0060/1072	==	0060/1106	BMS BG 46/0663/0060/1106
NORTH ST (TWP)	0060/0595	==	0060/0940	UPPER POTTS GROVE LOWER POTTS GROVE T
		==	0060/0490	018 "DIA CIRC METAL LEN=0230 INSTALLED UNKN MERVINE ST (SR4029 SEG 0040/3663)
1 1 02696 0 00 0089+20 010384 FT MERVINE ST (BORO)	0060/0000	==	010384 FT	LOWER POTTS GROVE POTTSTOWN B
		==	0060/0000	LENGTH(AH 3287 BK 2295) MASTER ST (BORO)
		==	0050/1739	MINERAL ST (BORO)
MAPLEWOOD DR (BORO)	0050/1086	==	0050/1260	(BORO)
		==	0050/0671	GRACE ST (BORO)
LEE AV (BORO)	0050/0255 008089 FT	==	008089 FT	1 1 02696 0 00 0066+34 PROSPECT ST (BORO)
		==	0050/0000	LENGTH(AH 2295 BK 2676) 018 "DIA CIRC CONCR LEN=0030 INSTALLED UNKN
		==	0040/2329	DIAMOND ST (BORO)
		==	0040/2306	WILSON ST (BORO)
WILSON ST		==		

DIR: N TOTAL LEN: 15.382 MI.
LEFT MUN: POTTSTOWN B

DIST: 06-4 SR: 663
RIGHT MUN: POTTSTOWN B

(BORO) 0040/1727

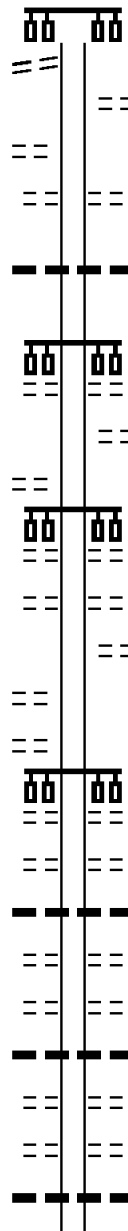
GAY ST (BORO) 0040/1043

005413 FT

WEST ST (BORO) 0030/3031

THIRD ST (BORO) 0030/1325
GROWS AL (BORO) 0030/1218

001820 FT



0040/1727

0040/1402 ST JOHN ST (BORO)

0040/0702 NIGHTINGALE ST (BORO)

0040/0032 018 "DIA CIRC CONCR
LEN=0026 INSTALLED UNKN
005413 FT 1 1 02696 0 00 0039+69
EAST ST (BORO)

0040/0000 LENGTH (AH 2676 BK 3593)
0030/3071 WEST ST (BORO)

0030/2683 OAK ST (BORO)

0030/2090 JEFFERSON AV (BORO)
0030/1685 LINCOLN AV (BORO)

0030/1058 BEECH ST (BORO)

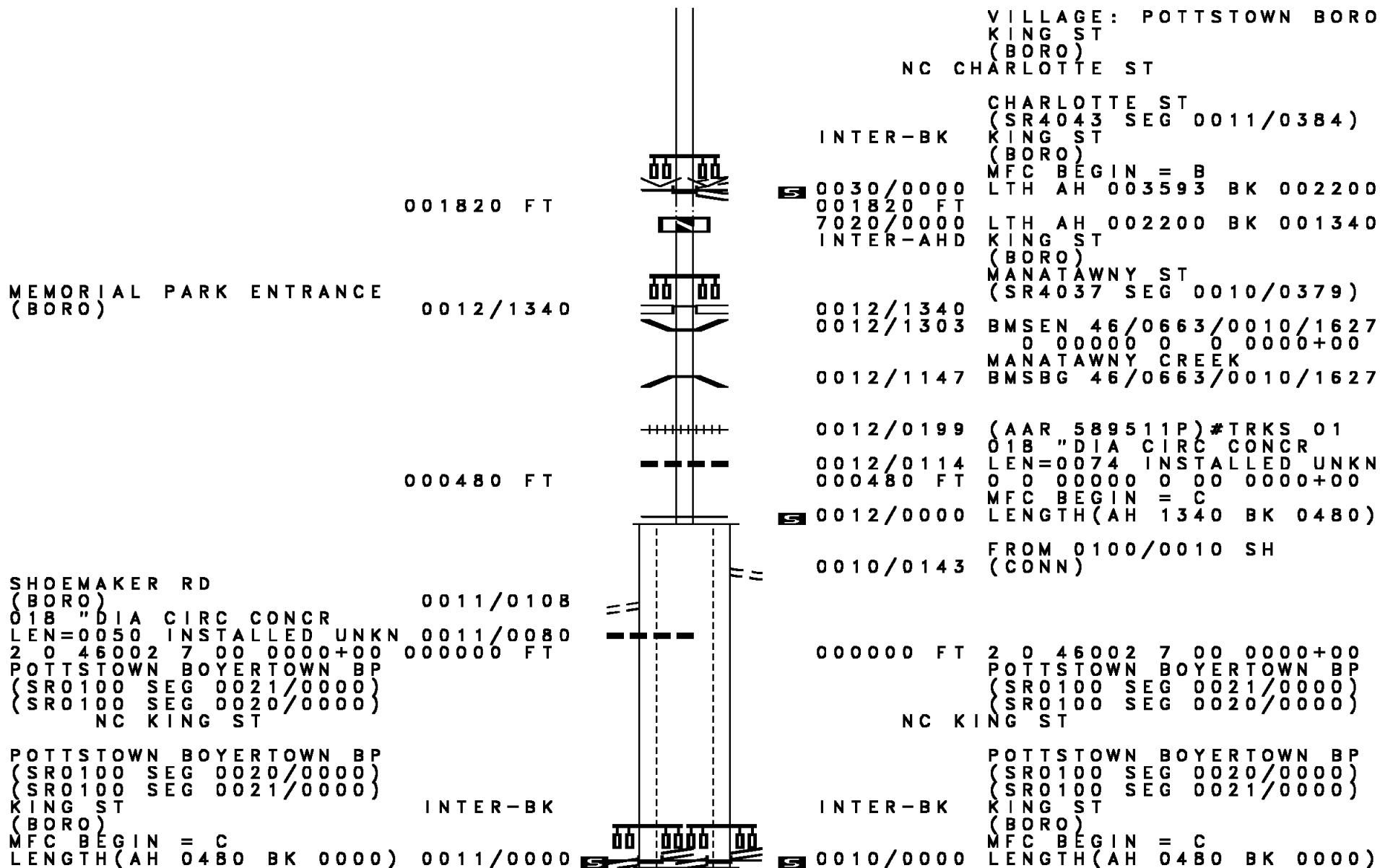
0030/0885 UNION AL (BORO)
0030/0738 018 "DIA CIRC CONCR
LEN=0222 INSTALLED UNKN
WALNUT ST (BORO)

0030/0710 ROWAN AL (BORO)
0030/0534 018 "DIA CIRC CONCR
LEN=0035 INSTALLED UNKN
CHESTNUT ST (BORO)

0030/0356 LESCHER AL (BORO)
0030/0178 015 "DIA CIRC CONCR
LEN=0045 INSTALLED UNKN
001820 FT 1 1 02696 0 00 0003+83

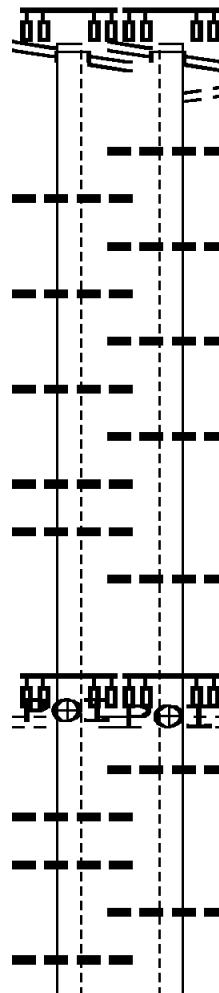
EXTRACT DATE: 12/28/2024 ROADWAY MANAGEMENT SYSTEM PAGE NUMBER: 311
PRINT DATE: 12/30/2024 SLD COUNTY/SR - ANNUAL PRINT COUNTY: MONTGOMERY

DIR: N TOTAL LEN: 15.382 MI. DIST: 06-4 SR: 663
LEFT MUN: POTTSTOWN B RIGHT MUN: POTTSTOWN B



DIR: N TOTAL LEN: 11.053 MI. DIST: 06-4 SR: 611
LEFT MUN: HORSHAM T RIGHT MUN: HORSHAM T

018 "DIA CIRC CONCR
LEN=0034 INSTALLED UNKN 0241/0055



0240/0113 018 "DIA CIRC CONCR
LEN=0032 INSTALLED UNKN

055094 FT 1 0 00151 0 02 0553+00

DIR: N	TOTAL LEN: 11.053 MI.	DIST: 06-4	SR: 611
LEFT MUN: HORSHAM T		RIGHT MUN: HORSHAM T	
0 00151 0 02 0552+85 055238 FT			VILLAGE: HORSHAM TWP.
UNKNOWN RD			UNKNOWN RD
(PRDR)			(PRDR)
LENGTH(AH 3120 BK 2586) 0241/0000		0240/0000	LENGTH(AH 3091 BK 2601)
		0230/2526	018 "DIA CIRC CONCR
018 "DIA CIRC CONCR			LEN=0032 INSTALLED UNKN
LEN=0032 INSTALLED UNKN 0231/2502			
018 "DIA CIRC CONCR			
LEN=0034 INSTALLED UNKN 0231/2256			
		0230/2028	018 "DIA CIRC CONCR
018 "DIA CIRC CONCR			LEN=0032 INSTALLED UNKN
LEN=0034 INSTALLED UNKN 0231/1970			
		0230/1594	018 "DIA CIRC CONCR
018 "DIA CIRC CONCR			LEN=0032 INSTALLED UNKN
LEN=0034 INSTALLED UNKN 0231/1554			
		0230/1286	018 "DIA CIRC CONCR
018 "DIA CIRC CONCR			LEN=0032 INSTALLED UNKN
LEN=0036 INSTALLED UNKN 0231/1230			
		0230/0936	018 "DIA CIRC CONCR
018 "DIA CIRC CONCR			LEN=0032 INSTALLED UNKN
LEN=0036 INSTALLED UNKN 0231/0872			
		0230/0776	018 "DIA CIRC CONCR
018 "DIA CIRC CONCR			LEN=0032 INSTALLED UNKN
LEN=0036 INSTALLED UNKN 0231/0746			
018 "DIA CIRC CONCR			
LEN=0036 INSTALLED UNKN 0231/0190			
0 00151 0 02 0526+66 052652 FT		052493 FT	1 0 00151 0 02 0526+70
MORELAND AV			MORELAND AV
(T122)			(T122)
LENGTH(AH 2586 BK 3663) 0231/0000		0230/0000	LENGTH(AH 2601 BK 3612)
018 "DIA CIRC CONCR			
LEN=0028 INSTALLED UNKN 0221/3496		0220/3440	018 "DIA CIRC CONCR
			LEN=0032 INSTALLED UNKN
018 "DIA CIRC CONCR			
LEN=0028 INSTALLED UNKN 0221/3290		0220/3224	018 "DIA CIRC CONCR
			LEN=0032 INSTALLED UNKN
018 "DIA CIRC CONCR			
LEN=0032 INSTALLED UNKN 0221/3026		0220/2972	018 "DIA CIRC CONCR
			LEN=0032 INSTALLED UNKN
018 "DIA CIRC CONCR			
LEN=0030 INSTALLED UNKN 0221/2940			

EXTRACT DATE: 12/28/2024 ROADWAY MANAGEMENT SYSTEM PAGE NUMBER: 308
PRINT DATE: 12/30/2024 SLD COUNTY/SR - ANNUAL PRINT COUNTY: MONTGOMERY

DIR: N TOTAL LEN: 11.053 MI. DIST: 06-4 SR: 611
LEFT MUN: HORSHAM T RIGHT MUN: HORSHAM T

018 "DIA CIRC CONCR
LEN=0032 INSTALLED UNKN 0221/2272

018 "DIA CIRC CONCR
LEN=0030 INSTALLED UNKN 0221/2032

018 "DIA CIRC CONCR
LEN=0036 INSTALLED UNKN 0221/1770
MAPLE AV
(T143)

018 "DIA CIRC CONCR
LEN=0034 INSTALLED UNKN 0221/1560

018 "DIA CIRC CONCR
LEN=0034 INSTALLED UNKN 0221/1136
MAPLE AV
(T143)

018 "DIA CIRC CONCR
LEN=0038 INSTALLED UNKN 0221/1000

018 "DIA CIRC CONCR
LEN=0034 INSTALLED UNKN 0221/0734

JEFFERSON AV
(T153)

BROADWAY AV
(T154)

018 "DIA CIRC CONCR
LEN=0032 INSTALLED UNKN 0221/0124

018 "DIA CIRC CONCR
LEN=0034 INSTALLED UNKN 0221/0122

1 0 00151 0 02 0490+10 048989 FT
GIRARD AV
(T155)

LENGTH(AH 3663 BK 2905) 0221/0000
018 "DIA CIRC CONCR
LEN=0036 INSTALLED UNKN 0211/2353

0220/2140

018 "DIA CIRC CONCR
LEN=0032 INSTALLED UNKN

0220/1904

018 "DIA CIRC CONCR
LEN=0030 INSTALLED UNKN

0220/1644

MAPLE AV
(T143)

0220/1436

018 "DIA CIRC CONCR
LEN=0030 INSTALLED UNKN

0220/1063

MAPLE AV
(T143)

0220/1006

018 "DIA CIRC CONCR
LEN=0034 INSTALLED UNKN

0220/0910

018 "DIA CIRC CONCR
LEN=0034 INSTALLED UNKN

0220/0636

018 "DIA CIRC CONCR
LEN=0032 INSTALLED UNKN

0220/0600

JEFFERSON AV
(T153)

0220/0336

018 "DIA CIRC CONCR
LEN=0034 INSTALLED UNKN

0220/0300

BROADWAY AV
(T154)

0220/0032
048881 FT

018 "DIA CIRC CONCR
LEN=0034 INSTALLED UNKN

0220/0000

1 0 00151 0 02 0490+10
GIRARD AV
(T155)
LENGTH(AH 3612 BK 2955)

EXTRACT DATE: 12/28/2024 ROADWAY MANAGEMENT SYSTEM PAGE NUMBER: 307
PRINT DATE: 12/30/2024 SLD COUNTY/SR - ANNUAL PRINT COUNTY: MONTGOMERY

DIR: N TOTAL LEN: 11.053 MI. DIST: 06-4 SR: 611
LEFT MUN: HORSHAM T RIGHT MUN: HORSHAM T

COLUMBIA AV (T156)	0211/2322	==	==	0210/2390	024 "DIA CIRC CONCR LEN=0032 INSTALLED UNKN COLUMBIA AV
				0210/2342	(T156)
018 "DIA CIRC METAL LEN=0033 INSTALLED UNKN	0211/2064	---	---	0210/2106	018 "DIA CIRC CONCR LEN=0032 INSTALLED UNKN
018 "DIA CIRC METAL LEN=0170 INSTALLED UNKN	0211/2056	---	---		
HOMESTEAD LN (T157)	0211/1926	==	==	0210/1955	HOMESTEAD LN (T157)
HOMESTEAD LN (T157)	0211/1894	==	==	0210/1919	HOMESTEAD LN (T157)
018 "DIA CIRC CONCR LEN=0032 INSTALLED UNKN	0211/1720	---	---		
MEETINGHOUSE RD (T123)					MEETINGHOUSE RD (T123)
DRESHER RD (T123)	0211/1222	00	0000	0210/1261	DRESHER RD (T123)
NORRISTOWN RD (T158)	0211/1170	00	00	0210/1147	NORRISTOWN RD (T158)
018 "DIA CIRC CONCR LEN=0032 INSTALLED UNKN	0211/0860	---	---	0210/0888	018 "DIA CIRC CONCR LEN=0028 INSTALLED UNKN
024 "DIA CIRC CONCR LEN=0036 INSTALLED UNKN	0211/0578	---	---	0210/0554	036 "DIA CIRC CONCR LEN=0028 INSTALLED UNKN
				0210/0546	036 "DIA CIRC CONCR LEN=0082 INSTALLED UNKN
BIRCH AV (T135)	0211/0367	==	==	0210/0415	BIRCH AV (T135)
018 "DIA CIRC CONCR LEN=0026 INSTALLED UNKN	0211/0320	---	---	0210/0126	LAUREL AV (T134)
018 "DIA CIRC CONCR LEN=0010 INSTALLED UNKN	0211/0122	---	---	0210/0094	018 "DIA CIRC CONCR LEN=0026 INSTALLED UNKN
1 0 00151 0 02 0460+83 046084 FT				045926 FT	1 0 00151 0 02 0460+83
HORSHAM RD (SR0463 SEG 0263/0997) (SR0463 SEG 0262/0997)					HORSHAM RD (SR0463 SEG 0263/0997) (SR0463 SEG 0262/0997)
LENGTH(AH 2905 BK 2165) 0211/0000		00	0000	0210/0000	LENGTH(AH 2955 BK 2050)

EXTRACT DATE: 12/28/2024 ROADWAY MANAGEMENT SYSTEM PAGE NUMBER: 306
PRINT DATE: 12/30/2024 SLD COUNTY/SR - ANNUAL PRINT COUNTY: MONTGOMERY

DIR: N TOTAL LEN: 11.053 MI. DIST: 06-4 SR: 611
LEFT MUN: HORSHAM T RIGHT MUN: HORSHAM T

BMSSEN 46/0611/0200/1968 0201/2015		0200/1968	BMSSEN 46/0611/0200/1968
0 0 00000 0 00 0000+00			1 0 00151 0 02 0439+65
PENNYPACK CRK			PENNYPACK CRK
BMSBG 46/0611/0200/1968 0201/1983		0200/1936	BMSBG 46/0611/0200/1968
JOHNSON RD			
(T428) 0201/1938	==		
		0200/1690	018 "DIA CIRC CONCR LEN=0026 INSTALLED UNKN
018 "DIA CIRC CONCR LEN=0037 INSTALLED UNKN 0201/1670	==		
HORSHAM RD	00 0000 00	0200/1250	HORSHAM RD
(CNTY) 0201/1298	==		(CNTY)
		0200/1206	018 "DIA CIRC CONCR LEN=0024 INSTALLED UNKN
018 "DIA CIRC CONCR LEN=0032 INSTALLED UNKN 0201/1044	==		
		0200/0842	018 "DIA CIRC CONCR LEN=0025 INSTALLED UNKN
018 "DIA CIRC CONCR LEN=0034 INSTALLED UNKN 0201/0870	==		
RUTH AV		0200/0754	RUTH AV
(T137) 0201/0799	==		(T137)
018 "DIA CIRC CONCR LEN=0034 INSTALLED UNKN 0201/0746	==		
PINE AV		0200/0398	PINE AV
(T424) 0201/0440	==		(T424)
036 "DIA CIRC METAL LEN=0032 INSTALLED UNKN 0201/0177	==		
		0200/0166	036 "DIA CIRC CONCR LEN=0036 INSTALLED UNKN
		0200/0164	018 "DIA CIRC CONCR LEN=0030 INSTALLED UNKN
FAIR OAKS AV			
(T139) 0201/0040	==	043876 FT	1 0 00151 0 02 0439+65
1 0 00151 0 02 0439+27 043919 FT			FAIR OAKS AV
FAIR OAKS AV		0200/0000	(T139)
(T139)			LENGTH(AH 2050 BK 2243)
LENGTH(AH 2165 BK 2185) 0201/0000	==	0190/2181	FAIR OAKS AV
			(T139)
		0190/2180	018 "DIA CIRC CONCR LEN=0026 INSTALLED UNKN
		0190/1996	018 "DIA CIRC CONCR LEN=0026 INSTALLED UNKN
018 "DIA CIRC CONCR LEN=0032 INSTALLED UNKN 0191/1893	==		
		0190/1462	018 "DIA CIRC CONCR LEN=0026 INSTALLED UNKN

EXTRACT DATE: 12/28/2024 ROADWAY MANAGEMENT SYSTEM PAGE NUMBER: 305
PRINT DATE: 12/30/2024 SLD COUNTY/SR - ANNUAL PRINT COUNTY: MONTGOMERY

DIR: N TOTAL LEN: 11.053 MI. DIST: 06-4 SR: 611
LEFT MUN: HORSHAM T RIGHT MUN: HORSHAM T

018 "DIA CIRC CONCR LEN=0030 INSTALLED UNKN 0191/1425	---	---	---	0190/1342	018 "DIA CIRC CONCR LEN=0022 INSTALLED UNKN
					BLAIR MILL RD
BLAIR MILL RD (SR2026 SEG 0030/0000)					(SR2026 SEG 0030/0000)
BLAIR MILL RD (SR2026 SEG 0030/0000) 0191/1214	==	==	==	0190/1236	BLAIR MILL RD (SR2026 SEG 0030/0000)
				0190/1212	HORSHAM
HORSHAM					UPPER MORELAND T
UPPER MORELAND T 0191/1118	---	---	---		018 "DIA CIRC CONCR LEN=0022 INSTALLED UNKN
WILLOW AV					
(TWP)					WILLOW AV
WILLOW AV					(TWP)
(TWP) 0191/0824	==	==	==	0190/0865	018 "DIA CIRC CONCR LEN=0024 INSTALLED UNKN
				0190/0710	
018 "DIA CIRC METAL LEN=0028 INSTALLED UNKN 0191/0607	---	---	---		
018 "DIA CIRC CONCR LEN=0030 INSTALLED UNKN 0191/0445	---	---	---		LINDEN AV (TWP)
LINDEN AV					LINDEN AV (TWP)
(TWP) 0191/0430	==	==	==	0190/0482	018 "DIA CIRC CONCR LEN=0036 INSTALLED UNKN
				0190/0452	
018 "DIA CIRC CONCR LEN=0034 INSTALLED UNKN 0191/0063	---	---	---		SYCAMORE RD (TWP)
SYCAMORE RD					SYCAMORE RD (TWP)
(TWP) 0191/0059	==	==	==	0190/0090	
SYCAMORE RD					
(TWP)					
MILL RD					
(SR2040 SEG 0010/0000) 0191/0023	==	==	==	041633 FT 1 0 00151 0 02 0417+81	MILL RD (SR2040 SEG 0010/0000)
					LENGTH(AH 2243 BK 3685)
1 0 00151 0 02 0418+24 041734 FT				5 0190/0000	015 "DIA CIRC CONCR LEN=0024 INSTALLED UNKN
LENGTH(AH 2185 BK 3719) 0191/0000					TO 2040/0010 SH
				0180/3600	(CONN)
				0180/3525	015 "DIA CIRC CONCR LEN=0024 INSTALLED UNKN
				0180/3450	
018 "DIA CIRC CONCR LEN=0030 INSTALLED UNKN 0181/3388	---	---	---		

EXTRACT DATE: 12/28/2024 ROADWAY MANAGEMENT SYSTEM PAGE NUMBER: 304
PRINT DATE: 12/30/2024 SLD COUNTY/SR - ANNUAL PRINT COUNTY: MONTGOMERY

DIR: N TOTAL LEN: 11.053 MI. DIST: 06-4 SR: 611
LEFT MUN: UPPER MORELAND T RIGHT MUN: UPPER MORELAND T

RAMP RD
(SR8041 SEG 0750/0473)
HOME DEPOT DR
(PRDR)

0181/2497

018 "DIA CIRC CONCR
LEN=0034 INSTALLED UNKN 0181/2390
BMSBN 46/0611/0180/2304 0181/2343
0 0 00000 0 00 0000+00
RAMP ROAD (SB)
BMSBG 46/0611/0180/2304 0181/2302

RAMP RD
(SR8041 SEG 0250/0000) 0181/2062

RAMP RD
(SR8041 SEG 0760/1894) 0181/1855
018 "DIA CIRC CONCR
LEN=0030 INSTALLED UNKN 0181/1510
(APRA) WILLOW GROVE IND
MARYLAND RD
(TWP)

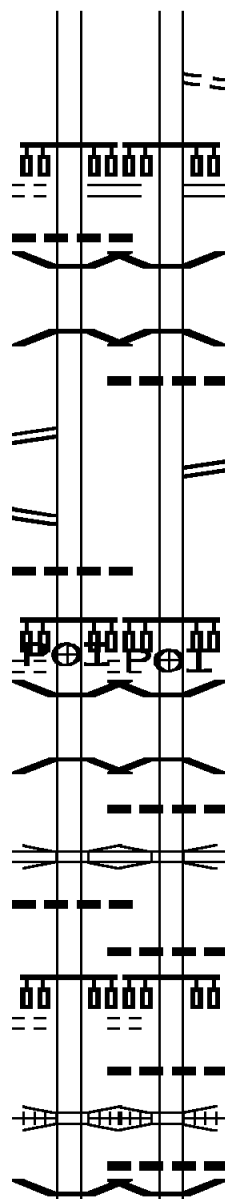
BMSBN 46/0611/0180/1196 0181/1323
0 0 00000 0 00 0000+00 0181/1221
PENNYPACK BR
BMSBG 46/0611/0180/1196 0181/1191

PA TPK (I-276)
OP ID 46/7276/9903/4275 0181/0973
018 "DIA CIRC CONCR
LEN=0030 INSTALLED UNKN 0181/0945

WYANDOTTE RD
(T518)
0181/0525

CONSOLIDATED RAIL CORPO
OVERPASS IS RR X-ING 0181/0320

BMSBN 46/0611/0180/0000 0181/0022



0180/2663 FROM 8041/0750 SH
(CONN)
RAMP RD
(SR8041 SEG 0750/0473)
HOME DEPOT DR
(PRDR)

0180/2485

0180/2345 BMSBN 46/0611/0180/2304
0 0 00000 0 00 0000+00
RAMP ROAD (SB)
0180/2304 BMSBG 46/0611/0180/2304
015 "DIA CIRC CONCR
0180/2270 LEN=0024 INSTALLED UNKN

0180/1866 RAMP RD
(SR8041 SEG 0010/0000)

(APRA) WILLOW GROVE IND
MARYLAND RD
(TWP)

0180/1323
0180/1226 BMSBN 46/0611/0180/1196
0 0 00000 0 00 0000+00
PENNYPACK BR

0180/1196 BMSBG 46/0611/0180/1196
018 "DIA CIRC CONCR
0180/1024 LEN=0216 INSTALLED UNKN
PA TPK (I-276)
0180/0973 OP ID 46/7276/9903/4275

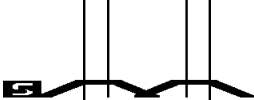






0180/0800 018 "DIA CIRC CONCR
LEN=0024 INSTALLED UNKN
WYANDOTTE RD
(TWP)

0180/0518 018 "DIA CIRC CONCR
LEN=0022 INSTALLED UNKN
0180/0466 CONSOLIDATED RAIL CORPO
0180/0320 OVERPASS IS RR X-ING

0180/0226 018 "DIA CIRC CONCR
LEN=0022 INSTALLED UNKN
0180/0022 BMSBN 46/0611/0180/0000

EXTRACT DATE: 12/28/2024 ROADWAY MANAGEMENT SYSTEM PAGE NUMBER: 303
PRINT DATE: 12/30/2024 SLD COUNTY/SR - ANNUAL PRINT COUNTY: MONTGOMERY

DIR: N TOTAL LEN: 11.053 MI. DIST: 06-4 SR: 611
LEFT MUN: UPPER MORELAND T RIGHT MUN: UPPER MORELAND T

1 0 00151 0 02 0380+48 038015 FT		037948 FT	1 0 00151 0 02 0380+48
BRANCH PENNYPACK CREEK			BRANCH PENNYPACK CREEK
BMSBG 46/0611/0180/0000			BMSBG 46/0611/0180/0000
LENGTH(AH 3719 BK 2560) 0181/0000		0180/0000	LENGTH(AH 3685 BK 2549)
		0170/2522	036 "DIA CIRC CONCR
BEST BUY PL			LEN=0022 INSTALLED UNKN
(PRDR)		0170/2359	BEST BUY PZ
	0171/2363		(PRDR)
		0170/2273	018 "DIA CIRC CONCR
015 "DIA CIRC CONCR			LEN=0022 INSTALLED UNKN
LEN=0022 INSTALLED UNKN 0171/2256			
		0170/2078	024 "DIA CIRC CONCR
KNOCK N KNOLL CR			LEN=0194 INSTALLED UNKN
(TWP)	0171/2024		
ANDREA DR			
(TWP)	0171/1757		
		0170/1740	018 "DIA CIRC CONCR
			LEN=0024 INSTALLED UNKN
018 "DIA CIRC CONCR		0170/1735	018 "DIA CIRC CONCR
LEN=0035 INSTALLED UNKN 0171/1635			LEN=0010 INSTALLED UNKN
FITZWATERTOWN RD			
(SR2038 SEG 0080/0000)			FITZWATERTOWN RD
			(SR2038 SEG 0080/0000)
FITZWATERTOWN RD		0170/1571	FITZWATERTOWN RD
(SR2038 SEG 0080/0000) 0171/1565			(SR2038 SEG 0080/0000)
018"H 24"W CON BOX CUL			
LEN=0024 INSTALLED UNKN 0171/1285		0170/1262	018 "DIA CIRC CONCR
			LEN=0022 INSTALLED UNKN
018 "DIA CIRC CONCR		0170/1040	018 "DIA CIRC CONCR
LEN=0024 INSTALLED UNKN 0171/1070			LEN=0022 INSTALLED UNKN
018 "DIA CIRC CONCR		0170/0808	024 "DIA CIRC CONCR
LEN=0024 INSTALLED UNKN 0171/0866			LEN=0022 INSTALLED UNKN
		0170/0799	LAWNTON RD
LAWNTON RD			(TWP)
(TWP)	0171/0788		RUSSELL RD
RUSSELL RD		0170/0721	(TWP)
(TWP)	0171/0731		018 "DIA CIRC METAL
		0170/0598	LEN=0022 INSTALLED UNKN
GILPIN RD		0170/0428	GILPIN RD
(TWP)	0171/0455		(TWP)

EXTRACT DATE: 12/28/2024 ROADWAY MANAGEMENT SYSTEM PAGE NUMBER: 302
PRINT DATE: 12/30/2024 SLD COUNTY/SR - ANNUAL PRINT COUNTY: MONTGOMERY

DIR: N TOTAL LEN: 11.053 MI. DIST: 06-4 SR: 611
LEFT MUN: UPPER MORELAND T RIGHT MUN: UPPER MORELAND T

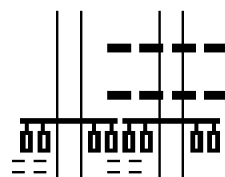
GILPIN RD (TWP) 1 0 00151 0 02 0354+93 035455 FT	0171/0368	==	==	0170/0406 0170/0362 035399 FT	018 "DIA CIRC CONCR LEN=0022 INSTALLED UNKN GILPIN RD (TWP) 1 0 00151 0 02 0354+93 ELLIS RD (TWP) ELLIS RD (TWP) LENGTH(AH 2549 BK 3714)
ELLIS RD (TWP) LENGTH(AH 2560 BK 3742) 0171/0000	0171/0000	==	==	0170/0000 0160/3375	018 "DIA CIRC CONCR LEN=0028 INSTALLED UNKN DALLAS RD (TWP)
DALLAS RD (TWP)	0161/3370	==	==	0160/3357	LINCOLN AV (TWP)
LINCOLN AV (TWP)	0161/3290	==	==	0160/3263	018 "DIA CIRC CONCR LEN=0026 INSTALLED UNKN CAMERON RD (TWP)
CAMERON RD (TWP)	0161/3023	==	==	0160/3023 0160/3011	018 "DIA CIRC CONCR LEN=0024 INSTALLED UNKN BARRETT RD (TWP)
BARRETT RD (TWP)	0161/2682	==	==	0160/2671 0160/2668	ALLISON RD (TWP)
ALLISON RD (TWP)	0161/2156	==	==	0160/2137	SUMMIT AV (TWP)
SUMMIT AV (TWP)	0161/1953	==	==	0160/1933	SUMMIT AV (TWP)
015 "DIA CIRC CONCR LEN=0004 INSTALLED UNKN SUMMIT AV (TWP)	0161/1946	==	==	0160/1896	CEDAR AV (TWP)
015 "DIA CIRC CONCR LEN=0004 INSTALLED UNKN CEDAR AV (TWP)	0161/1893	==	==	0160/1585	CEDAR AV (TWP)
CEDAR AV (TWP)	0161/1603	==	==	0160/1536	CENTER AV (TWP)
015 "DIA CIRC CONCR LEN=0005 INSTALLED UNKN NC EASTON RD	0161/1552	==	==		OLD YORK RD (SR0263 SEG 0010/0000)
CENTER AV (TWP)		==	==		(SR0263 SEG 0011/0000)
OLD YORK RD (SR0263 SEG 0011/0000)	0161/1260	==	==	0160/1242	

EXTRACT DATE: 12/28/2024 ROADWAY MANAGEMENT SYSTEM PAGE NUMBER: 301
PRINT DATE: 12/30/2024 SLD COUNTY/SR - ANNUAL PRINT COUNTY: MONTGOMERY

DIR: N TOTAL LEN: 11.053 MI. DIST: 06-4 SR: 611
LEFT MUN: UPPER MORELAND T RIGHT MUN: UPPER MORELAND T

PARK AV
(TWP)

0161/0924



0160/1199

018 "DIA CIRC CONCR
LEN=0028 INSTALLED UNKN

0160/1037

018 "DIA CIRC CONCR
LEN=0028 INSTALLED UNKN

PARK AV
(TWP)

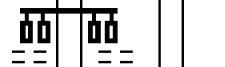
0160/0903

OLD YORK RD
(SR0263 SEG 0011/0000)
(SR0263 SEG 0010/0000)

NC EASTON RD

EASTON RD
(CNTY)
MEMORIAL PR
(TWP)

0161/0392



BR PENNYPACK CREEK
STRUCTURE LENGTH 10 FT
BMSID 46/0611/0160/0390

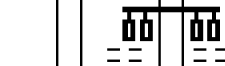
0161/0355



0160/0390

BR PENNYPACK CREEK
STRUCTURE LENGTH 10 FT
BMSID 46/0611/0160/0390
EASTON RD
(CNTY)
MEMORIAL PR
(TWP)

018 "DIA CIRC CONCR
LEN=0200 INSTALLED UNKN 0161/0092
(AAR 593137) #TRKS 01 0161/0042
1 0 00151 0 02 0317+72 031713 FT
DAVISVILLE RD
(TWP)
DAVISVILLE RD
(SR2042 SEG 0010/0000)



0160/0384



0160/0046
031685 FT

(AAR 593137) #TRKS 01
1 0 00151 0 02 0317+72
DAVISVILLE RD
(TWP)
DAVISVILLE RD
(SR2042 SEG 0010/0000)

LENGTH(AH 3742 BK 1888) 0161/0000
018 "DIA CIRC CONCR
LEN=0030 INSTALLED UNKN 0151/1880
018 "DIA CIRC CONCR
LEN=0024 INSTALLED UNKN 0151/1850



0160/0000

LENGTH(AH 3714 BK 1936)

CHERRY ST
(TWP)

0151/1430



0150/1606

018 "DIA CIRC METAL
LEN=0026 INSTALLED UNKN

0150/1462

CHERRY ST
(TWP)

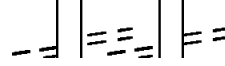
0150/1414

018 "DIA CIRC METAL
LEN=0026 INSTALLED UNKN

0150/1330

018 "DIA CIRC METAL
LEN=0026 INSTALLED UNKN

CHURCH ST
(TWP)
CHURCH ST
(TWP)



CHURCH ST
(TWP)

CHURCH ST
(TWP)

EXTRACT DATE: 12/28/2024 ROADWAY MANAGEMENT SYSTEM PAGE NUMBER: 300
PRINT DATE: 12/30/2024 SLD COUNTY/SR - ANNUAL PRINT COUNTY: MONTGOMERY

DIR: N TOTAL LEN: 11.053 MI. DIST: 06-4 SR: 611
LEFT MUN: UPPER MORELAND T RIGHT MUN: UPPER MORELAND T

0151/1007	00	0000	00	0150/1063	018 "DIA CIRC CONCR
INMAN TE				0150/1050	LEN=0026 INSTALLED UNKN
(TWP)				0150/0811	INMAN TE
0151/0783	==	==		0150/0796	(TWP)
QUIGLEY AV				0150/0581	018 "DIA CIRC CONCR
(TWP)				0150/0560	LEN=0026 INSTALLED UNKN
0151/0575	==	==		0150/0286	QUIGLEY AV
EVANS AV				029749 FT	(TWP)
(TWP)				0151/0283	018 "DIA CIRC CONCR
1 0 00151 0 02 0298+55 029825 FT	==	==		029749 FT	LEN=0026 INSTALLED UNKN
MORELAND RD					EVANS AV
(SR0063 SEG 0542/0000)					(TWP)
UPPER MORELAND					1 0 00151 0 02 0298+55
ABINGTON T					MORELAND RD
LENGTH(AH 1888 BK 1604) 0151/0000	00	0000	00		(SR0063 SEG 0542/0000)
018 "DIA CIRC CONCR				0150/0000	UPPER MORELAND
LEN=0026 INSTALLED UNKN				0140/1602	ABINGTON T
STRATFORD AV					LENGTH(AH 1936 BK 1606)
(TWP)					018 "DIA CIRC CONCR
018 "DIA CIRC CONCR					LEN=0026 INSTALLED UNKN
LEN=0026 INSTALLED UNKN					
MAPLEWOOD AV					MAPLEWOOD AV
(TWP)					(TWP)
0141/0919	==	==	==	0140/0936	BERRELL AV
BERRELL AV				0140/0631	(TWP)
(TWP)				0140/0337	PARKVIEW AV
PARKVIEW AV				0140/0066	(TWP)
(TWP)				028143 FT	018 "DIA CIRC CONCR
1 0 00151 0 02 0282+55 028221 FT					LEN=0030 INSTALLED UNKN
OLD WELSH RD					1 0 00151 0 02 0282+55
(SR2029 SEG 0020/0000)					OLD WELSH RD
OLD WELSH RD					(SR2029 SEG 0020/0000)
(SR2029 SEG 0020/0000)					OLD WELSH RD
LENGTH(AH 1604 BK 3383) 0141/0000	00	0000	00		(SR2029 SEG 0020/0000)
018 "DIA CIRC CONCR				0140/0000	LENGTH(AH 1606 BK 3327)
LEN=0022 INSTALLED UNKN					018 "DIA CIRC CONCR
0131/3170				0130/3095	LEN=0030 INSTALLED UNKN
TREMONT AV					
(TWP)					
018 "DIA CIRC CONCR					
0131/3049	==				

DIR: N		TOTAL LEN: 11.053 MI.		DIST: 06-4		SR: 611	
LEFT MUN: ABINGTON T				RIGHT MUN: ABINGTON T			
LEN=0030	INSTALLED UNKN	0131/2904	---	0130/2835	018 "DIA CIRC CONCR	LEN=0028	INSTALLED UNKN
RUBICAM AV			---		RUBICAM AV		
TWP)		0131/2840	==	0130/2801	(TWP)		
RUBICAM AV			==	0130/2478	RUBICAM AV		
TWP)		0131/2509	==		(TWP)		
018 "DIA CIRC CONCR							
LEN=0027	INSTALLED UNKN	0131/2280	---				
ROY AV					ROY AV		
TWP)		0131/2256	==	0130/2127	(TWP)		
ROY AV							
TWP)		0131/2142	==				
018 "DIA CIRC CONCR							
LEN=0030	INSTALLED UNKN	0131/2008	---		CHESTER AV		
CHESTER AV				0130/1846	(TWP)		
TWP)		0131/1863	==	0130/1438	BUTLER AV		
BUTLER AV					(TWP)		
TWP)		0131/1458	==	0130/1411	018 "DIA CIRC CONCR	LEN=0032	INSTALLED UNKN
					LEN=0032	INSTALLED UNKN	
018 "DIA CIRC CONCR							
LEN=0030	INSTALLED UNKN	0131/1326	---	0130/1280	HAMILTON AV		
HAMILTON AV					(TWP)		
TWP)		0131/1312	==	0130/1181	HAMILTON AV		
					(TWP)		
				0130/1139	018 "DIA CIRC CONCR	LEN=0032	INSTALLED UNKN
					LEN=0032	INSTALLED UNKN	
				0130/0903	018 "DIA CIRC CONCR	LEN=0030	INSTALLED UNKN
					LEN=0030	INSTALLED UNKN	
EDGE HILL RD				0130/0654	EDGE HILL RD		
OP ID 46/2034/0100/0000		0131/0611	---		OP ID 46/2034/0100/0000		
018 "DIA CIRC CONCR							
LEN=0026	INSTALLED UNKN	0131/0152	---				
				0130/0010	018 "DIA CIRC CONCR	LEN=0030	INSTALLED UNKN
				024816 FT	LEN=0030	INSTALLED UNKN	
0 00151 0 02 0248+95 024838 FT					1 0 00151 0 02 0248+95		
ERICO RD					JERICO RD		
TWP)				0130/0000	(TWP)		
LENGTH(AH 3383 BK 1468)		0131/0000	==		LENGTH(AH 3327 BK 1519)		
018 "DIA CIRC CONCR							
LEN=0030	INSTALLED UNKN	0121/1140	---				
				0120/1182	024 "DIA CIRC CONCR	LEN=0050	INSTALLED UNKN
					LEN=0050	INSTALLED UNKN	
WHEATSHEAF LN				0120/1133	WHEATSHEAF LN		
TWP)		0121/1081	==		(TWP)		
LONDON RD					LONDON RD		
TWP)					(TWP)		

EXTRACT DATE: 12/28/2024 ROADWAY MANAGEMENT SYSTEM PAGE NUMBER: 298
PRINT DATE: 12/30/2024 SLD COUNTY/SR - ANNUAL PRINT COUNTY: MONTGOMERY

DIR: N TOTAL LEN: 11.053 MI. DIST: 06-4 SR: 611
LEFT MUN: ABINGTON T RIGHT MUN: ABINGTON T

018 "DIA CIRC CONCR LEN=0030 INSTALLED UNKN	0121/0740	00 0000 00	0120/0772
018 "DIA CIRC CONCR LEN=0032 INSTALLED UNKN	0121/0604	---	
024 "DIA CIRC CONCR LEN=0034 INSTALLED UNKN	0121/0572	---	
ROCKWELL RD (TWP)	0121/0510	---	
015 "DIA CIRC CONCR LEN=0030 INSTALLED UNKN	0121/0451	== ==	0120/0482
015 "DIA CIRC CONCR LEN=0030 INSTALLED UNKN	0121/0422	---	
	0121/0322	---	
1 0 00151 0 02 0234+86 023370 FT LENGTH(AH 1468 BK 2858)	0121/0000	==	023297 FT 1 0 00151 0 02 0234+04 BRENTWOOD RD (TWP)
KEITH RD (TWP)	0111/2488	==	0120/0000 LENGTH(AH 1519 BK 2830) 024 "DIA CIRC CONCR LEN=0030 INSTALLED UNKN KEITH RD (TWP)
	0111/2462	---	0110/2544
018 "DIA CIRC CONCR LEN=0030 INSTALLED UNKN	0111/2462	---	0110/2488
(APRA) ABINGTON MEMORIA WOODLAND RD (TWP)	0111/1743	==	0110/2484
018 "DIA CIRC CONCR LEN=0028 INSTALLED UNKN	0111/1464	---	0110/2482
HORACE AV (TWP)	0111/1091	==	(APRA) ABINGTON MEMORIA WOODLAND RD (TWP)
ECKARD AV (TWP)	0111/0769	==	0110/1734
GUERNSEY AV (TWP)	0111/0607	==	HORACE AV (TWP)
		==	ECKARD AV (TWP)
		==	018 "DIA CIRC CONCR LEN=0030 INSTALLED UNKN GUERNSEY AV (TWP)
		==	018 "DIA CIRC CONCR LEN=0027 INSTALLED UNKN GUERNSEY AV (TWP)
		==	018 "DIA CIRC CONCR

EXTRACT DATE: 12/28/2024 ROADWAY MANAGEMENT SYSTEM PAGE NUMBER: 297
PRINT DATE: 12/30/2024 SLD COUNTY/SR - ANNUAL PRINT COUNTY: MONTGOMERY

DIR: N TOTAL LEN: 11.053 MI. DIST: 06-4 SR: 611
LEFT MUN: ABINGTON T RIGHT MUN: ABINGTON T

1 0 00151 0 02 0205+58 020512 FT
SUSQUEHANNA RD
(SR2017 SEG 0050/0905)

LENGTH(AH 2858 BK 2935) 0111/0000

018 "DIA CIRC CONCR
LEN=0101 INSTALLED UNKN 0101/2496
ADAMS AV
(TWP) 0101/2475
ABINGTON LIBRARY
(PRDR)
RYDAL WY
(TWP)

OLD ORCHARD RD
(TWP) 0101/1988
0101/1823

018 "DIA CIRC CONCR
LEN=0104 INSTALLED UNKN 0101/1764

CANTERBURY RD
(TWP) 0101/1468
024 "DIA CIRC CONCR
LEN=0020 INSTALLED UNKN 0101/1418
WOODCREST RD
(TWP) 0101/1215

024 "DIA CIRC CONCR
LEN=0032 INSTALLED UNKN 0101/0432
NOBLE TOWN CTR
(PRDR)

018 "DIA CIRC CONCR
LEN=0030 INSTALLED UNKN 0101/0152
018 "DIA CIRC METAL
LEN=0066 INSTALLED UNKN 0101/0066

0110/0446 LEN=0030 INSTALLED UNKN
018 "DIA CIRC CONCR
0110/0036 LEN=0024 INSTALLED UNKN
020467 FT 1 0 00151 0 02 0205+58
SUSQUEHANNA RD
(SR2017 SEG 0050/0905)

0110/0000 LENGTH(AH 2830 BK 2944)
018 "DIA CIRC CONCR
0100/2562 LEN=0032 INSTALLED UNKN

ADAMS AV
(TWP)
ABINGTON LIBRARY
(PRDR)
RYDAL WY
(TWP)

0100/2009

0100/1852 018 "DIA CIRC CONCR
LEN=0032 INSTALLED UNKN
0100/1820 OLD YORK RD
(TWP)

0100/1512 048 "DIA CIRC CONCR
LEN=0030 INSTALLED UNKN
0100/1509 CANTERBURY RD
(TWP)

0100/1241 WOODCREST RD
(TWP)
0100/0768 OLD YORK RD
(TWP)

0100/0556 018 "DIA CIRC CONCR
LEN=0032 INSTALLED UNKN
0100/0454 018 "DIA CIRC CONCR
LEN=0030 INSTALLED UNKN

NOBLE TOWN CTR
(PRDR)

0100/0323

EXTRACT DATE: 12/28/2024 ROADWAY MANAGEMENT SYSTEM PAGE NUMBER: 296
PRINT DATE: 12/30/2024 SLD COUNTY/SR - ANNUAL PRINT COUNTY: MONTGOMERY

DIR: N TOTAL LEN: 11.053 MI. DIST: 06-4 SR: 611
LEFT MUN: ABINGTON T RIGHT MUN: ABINGTON T

1 0 00151 0 01 0176+17 017577 FT HARTE RD (TWP)		017523 FT 1 0 00151 0 01 0176+17 HARTE RD (TWP)
LENGTH(AH 2935 BK 2590) 0101/0000 FAIRWAY RD (TWP)	5 =	5 0100/0000 LENGTH(AH 2944 BK 2613) FAIRWAY RD (TWP)
018 "DIA CIRC CONCR LEN=0030 INSTALLED UNKN 0091/2510	==	0090/2559
018 "DIA CIRC CONCR LEN=0032 INSTALLED UNKN 0091/2496	==	0090/2438 LC TO FAIRWAY RD (CONN)
018 "DIA CIRC CONCR LEN=0032 INSTALLED UNKN 0091/2266	==	0090/2240 018 "DIA CIRC CONCR LEN=0032 INSTALLED UNKN BAEDER RD (TWP)
BAEDER RD (TWP)		0090/1872
HILLTOP RD (TWP)		0090/1645 BMSSEN 46/0611/0090/1530 0 0 00000 0 00 0000+00 SOUTHEASTERN PA TRAN RR BMSBG 46/0611/0090/1530 ABINGTON JENKINTOWN B RODMAN AV (TWP) RODMAN AV (TWP)
0091/1819		0090/1530
0091/1683		0090/1410
0091/1555		0090/1360
0091/1440		0090/1296 018 "DIA CIRC CONCR LEN=0030 INSTALLED UNKN
0091/1410		0090/1030 018 "DIA CIRC CONCR LEN=0039 INSTALLED UNKN
0091/1297		0090/0740 018 "DIA CIRC CONCR LEN=0118 INSTALLED UNKN MADERIA AV (TWP)
018 "DIA CIRC CONCR LEN=0032 INSTALLED UNKN 0091/1230		0090/0672
018 "DIA CIRC CONCR LEN=0030 INSTALLED UNKN 0091/0972		0090/0488 018 "DIA CIRC CONCR LEN=0030 INSTALLED UNKN 018 "DIA CIRC CONCR
MADERIA AV (TWP)		
0091/0628		
018 "DIA CIRC CONCR LEN=0030 INSTALLED UNKN 0091/0594		

EXTRACT DATE: 12/28/2024 ROADWAY MANAGEMENT SYSTEM PAGE NUMBER: 295
PRINT DATE: 12/30/2024 SLD COUNTY/SR - ANNUAL PRINT COUNTY: MONTGOMERY

DIR: N TOTAL LEN: 11.053 MI. DIST: 06-4 SR: 611
LEFT MUN: JENKINTOWN B RIGHT MUN: JENKINTOWN B

1 0 00151 0 01 0150+21 014987 FT				0090/0052	LEN=0030	INSTALLED UNKN
CLOVERLY RD						CLOVERLY RD
(BORO)				0090/0040	(BORO)	
LENGTH(AH 2590 BK 2704)	0091/0000			014910 FT	1 0 00151 0 01 0149+28	
RYDAL RD					RYDAL RD	
(BORO)					(BORO)	
	0081/2640			0090/0000	LENGTH(AH 2613 BK 2603)	
HILLSIDE AV				0080/2514	018 " DIA CIRC CONCR	
(BORO)	0081/2304				LEN=0050	INSTALLED UNKN
VISTA RD				0080/2252	HILLSIDE AV	
(BORO)	0081/2092				(BORO)	
(BORO)	0081/1914			0080/2040	VISTA RD	
CHERRY ST				0080/1862	(BORO)	
(BORO)	0081/1764			0080/1713	CHERRY ST	
HOMESTEAD RD				0080/1502	(BORO)	
(BORO)	0081/1544				HOMESTEAD RD	
WEST AV					(BORO)	
(SR2021 SEG 0040/0000)				0080/1126	WEST AV	
WEST AV					(SR2021 SEG 0040/0000)	
(BORO)	0081/1178			0080/0886	WEST AV	
WEST AV					(BORO)	
(SR2021 SEG 0040/0000)				0080/0834	WEST AV	
GREENWOOD AV	0081/0941				(SR2021 SEG 0040/0000)	
(SR2021 SEG 0033/0648)				0080/0552	GREENWOOD AV	
GREENWOOD AV				0080/0192	(SR2021 SEG 0033/0648)	
(BORO)	0081/0886				GREENWOOD AV	
					(BORO)	
SUMMIT AV				0080/0834	SUMMIT AV	
(BORO)	0081/0604				(BORO)	
HARPER AV				0080/0552	HARPER AV	
(BORO)	0081/0249				(BORO)	
1 0 00151 0 01 0123+15 012283 FT				0080/0192		
WASHINGTON LN					012307 FT	1 0 00151 0 01 0123+15
(BORO)						WASHINGTON LN
WASHINGTON LN						(BORO)
(BORO)						WASHINGTON LN
JENKINTOWN						(BORO)
ABINGTON T						
LENGTH(AH 2704 BK 1012)	0081/0000			0080/0000	LENGTH(AH 2603 BK 1063)	
				0070/1040	JENKINTOWN	
ABINGTON					ABINGTON T	
JENKINTOWN B	0071/0867			0070/0962	ABINGTON	
					JENKINTOWN B	

DIR: N TOTAL LEN: 11.053 MI. DIST: 06-4 SR: 611
LEFT MUN: ABINGTON T RIGHT MUN: ABINGTON T

DIR: N TOTAL LEN: 11.053 MI. DIST: 06-4 SR: 611
LEFT MUN: CHELTENHAM T RIGHT MUN: CHELTENHAM T

(TWP)			(TWP)		
	0041/1050	==	0040/1057		
018 "DIA CIRC CONCR				018 "DIA CIRC CONCR	
LEN=0026 INSTALLED UNKN	0041/0950	---		LEN=0022 INSTALLED UNKN	
018 "DIA CIRC CONCR				FOREST AV	
LEN=0026 INSTALLED UNKN	0041/0600	---		(TWP)	
				018 "DIA CIRC CONCR	
				LEN=0030 INSTALLED UNKN	
				BMSBN 46/0611/0040/0000	
BMSBN 46/0611/0040/0000	0041/0047		0040/0179	1 0 00151 0 00 0066+90	006654 FT
1 0 00151 0 00 0066+90	006654 FT		0040/0144	TACONY CR.	
TACONY CR.				BMSBN 46/0611/0040/0000	
BMSBN 46/0611/0040/0000				LEN=0030 INSTALLED UNKN	
LENGTH(AH 1601 BK 1361)	0041/0000		0040/0070	1 0 00151 0 00 0066+90	
			0040/0047	TACONY CR.	
			006659 FT	BMSBN 46/0611/0040/0000	
				LENGTH(AH 1648 BK 1415)	
				018 "DIA CIRC CONCR	
				LEN=0026 INSTALLED UNKN	
018 "DIA CIRC CONCR					
LEN=0022 INSTALLED UNKN	0031/1117	---		CHURCH RD	
CHURCH RD				(SR2023 SEG 0040/1745)	
(SR2023 SEG 0040/1745)				CHURCH RD	
CHURCH RD				(SR2023 SEG 0040/1745)	
(SR2023 SEG 0040/1745)					
	0031/1011		0030/1017		
				018 "DIA CIRC CONCR	
				LEN=0024 INSTALLED UNKN	
018 "DIA CIRC CONCR					
LEN=0024 INSTALLED UNKN	0031/0590	---		STAHR RD	
STAHR RD				(TWP)	
(TWP)					
	0031/0576			0030/0599	
018 "DIA CIRC CONCR				0030/0429	
LEN=0023 INSTALLED UNKN	0031/0430	---		SOUTHEASTERN PENNSYLVAN	
				OVERPASS IS RR X-ING	
SOUTHEASTERN PENNSYLVAN				0030/0319	
OVERPASS IS RR X-ING	0031/0319			0030/0290	
				018 "DIA CIRC CONCR	
018 "DIA CIRC CONCR				LEN=0040 INSTALLED UNKN	
LEN=0024 INSTALLED UNKN	0031/0277	---			
018 "DIA CIRC CONCR					
LEN=0024 INSTALLED UNKN	0031/0110	---			
1 0 00151 0 00 0053+08	005293 FT				
1 0 00151 0 00 0053+08	005293 FT				
CHELTEN HILLS RD					
(TWP)					
ELKINS AV					
(TWP)					

EXTRACT DATE: 12/28/2024 ROADWAY MANAGEMENT SYSTEM PAGE NUMBER: 292
PRINT DATE: 12/30/2024 SLD COUNTY/SR - ANNUAL PRINT COUNTY: MONTGOMERY

DIR: N TOTAL LEN: 11.053 MI. DIST: 06-4 SR: 611
LEFT MUN: CHELTENHAM T RIGHT MUN: CHELTENHAM T

LENGTH(AH 1361 BK 2531) 0031/0000		0030/0000	LENGTH(AH 1415 BK 2468)
018 "DIA CIRC CONCR		0020/2375	018 "DIA CIRC CONCR
LEN=0036 INSTALLED UNKN 0021/2374			LEN=0030 INSTALLED UNKN
018 "DIA CIRC CONCR		0020/2000	018 "DIA CIRC CONCR
LEN=0004 INSTALLED UNKN 0021/1996			LEN=0032 INSTALLED UNKN
SPRING AV		0020/1666	036 "DIA CIRC CONCR
(TWP)			LEN=0030 INSTALLED UNKN
0021/1674		0020/1645	SPRING AV
WEBB RD		0020/1604	(TWP)
(TWP)		0020/1209	018 "DIA CIRC CONCR
ASHBOURNE RD			LEN=0030 INSTALLED UNKN
(SR2025 SEG 0030/0000)		0020/0767	WEBB RD
0021/0790			(TWP)
ASHBOURNE RD		0020/0697	ASHBOURNE RD
(SR2025 SEG 0020/2303)		0020/0337	(SR2025 SEG 0030/0000)
0021/0726		0020/0304	ASHBOURNE RD
STETSON RD		0020/0055	(SR2025 SEG 0020/2303)
(TWP)		0020/0012	STETSON RD
0021/0364		002776 FT	(TWP)
BMS EN 46/0611/0020/0000 0021/0012		0020/0000	018 "DIA CIRC CONCR
1 0 00151 0 00 0027+99 002762 FT		0010/2715	LEN=0034 INSTALLED UNKN
TACONY BR.		0010/2611	018 "DIA CIRC CONCR
BMSBG 46/0611/0020/0000		0010/2457	LEN=0024 INSTALLED UNKN
LENGTH(AH 2531 BK 2762) 0021/0000		0010/1939	BMS EN 46/0611/0020/0000
ACADEMY LN			1 0 00151 0 00 0027+99
(TWP)			TACONY BR.
018 "DIA CIRC CONCR			BMSBG 46/0611/0020/0000
LEN=0024 INSTALLED UNKN 0011/2450			LENGTH(AH 2468 BK 2776)
JUNIPER AV			018 "DIA CIRC CONCR
(TWP)			LEN=0030 INSTALLED UNKN
018 "DIA CIRC CONCR			ACADEMY LN
LEN=0024 INSTALLED UNKN 0011/2184			(TWP)
MELROSE AV			024 "DIA CIRC CONCR
(TWP)			LEN=0030 INSTALLED UNKN
MELROSE AV			

[illegible]

EXTRACT DATE: 12/28/2024 ROADWAY MANAGEMENT SYSTEM PAGE NUMBER: 290
PRINT DATE: 12/30/2024 SLD COUNTY/SR - ANNUAL PRINT COUNTY: MONTGOMERY
DIR: B TOTAL LEN: 4.863 MI. DIST: 06-4 SR: 563
LEFT MUN: SALFORD T RIGHT MUN: SALFORD T









025677 FT

025677 FT AH-BUCKS (09)
INTER-AHD RIDGE RD
(SR0563 SEG 0010/0000)
COUNTY LINE RD
(SR4027 SEG 0090/0000)



EXTRACT DATE: 12/28/2024 ROADWAY MANAGEMENT SYSTEM PAGE NUMBER: 289
PRINT DATE: 12/30/2024 SLD COUNTY/SR - ANNUAL PRINT COUNTY: MONTGOMERY

DIR: B TOTAL LEN: 4.863 MI. DIST: 06-4 SR: 563
LEFT MUN: SALFORD T RIGHT MUN: SALFORD T

		0080/2698	
022979 FT		022979 FT	1 0 00386 0 00 0230+06 VILLAGE: NACEVILLE ALLENTOWN RD (SR1001 SEG 0230/0000)
			0080/0000 LENGTH(AH 2698 BK 2568) 015 "DIA CIRC CONCR LEN=0030 INSTALLED UNKN 015 "DIA CIRC METAL LEN=0036 INSTALLED UNKN 018 "DIA CIRC METAL LEN=0045 INSTALLED UNKN
		0070/2540	
		0070/2384	
		0070/1944	
		0070/1015	COUNTRY VIEW WY (T469) 018 "DIA CIRC CONCR LEN=0035 INSTALLED UNKN 015 "DIA CIRC CONCR LEN=0026 INSTALLED UNKN
020411 FT		020411 FT	1 0 00386 0 00 0204+35 VILLAGE: TYLERSPORT PA TPK (I-476) BMSBG 46/0563/0070/0000 LENGTH(AH 2568 BK 2351)
WHITES MILL RD (SR1023 SEG 0010/0000)		0060/1951	
018060 FT		018060 FT	1 0 00386 0 00 0180+63 SCHULTZ RD (T414) 0060/0000 LENGTH(AH 2351 BK 3278) 018 "DIA CIRC CONCR LEN=0030 INSTALLED UNKN 024 "DIA CIRC CONCR LEN=0031 INSTALLED UNKN

EXTRACT DATE: 12/28/2024 ROADWAY MANAGEMENT SYSTEM PAGE NUMBER: 288
PRINT DATE: 12/30/2024 SLD COUNTY/SR - ANNUAL PRINT COUNTY: MONTGOMERY

DIR: B TOTAL LEN: 4.863 MI. DIST: 06-4 SR: 563
LEFT MUN: SALFORD T RIGHT MUN: SALFORD T

		==	0050/2200	WEBBER RD (T410)
		==	0050/0115	018 "DIA CIRC CONCR LEN=0026 INSTALLED UNKN
DIETZ MILL RD (T400)	0050/0060 014782 FT	==	014782 FT	1 0 00386 0 00 0148+00 DIETZ MILL RD (T400)
		==	0050/0000	LENGTH(AH 3278 BK 3818) 036 "DIA CIRC CONCR
		==	0040/3296	LEN=0030 INSTALLED UNKN
		==	0040/2587	SUGAR HILL DR (T464)
STOUDTS LN (PRDR)	0040/1650	==		
		==	0040/0536	018 "DIA CIRC METAL LEN=0039 INSTALLED UNKN
		==	0040/0092	018 "DIA CIRC METAL LEN=0030 INSTALLED UNKN
1 0 00386 0 00 0109+90 010964 FT KING RD (T448)	0040/0000	==	0040/0000	LENGTH(AH 3818 BK 3577) 018 "DIA CIRC CONCR
		==	0030/3403	LEN=0030 INSTALLED UNKN
		==	0030/2672	BELTZ RD (T420)
		==	0030/1270	024 "DIA CIR PLASTIC LEN=0040 INSTALLED 2003
		==	0030/0862	018 "DIA CIRC CONCR LEN=0030 INSTALLED UNKN
		==	0030/0040	024 "DIA CIRC METAL LEN=0040 INSTALLED UNKN
007387 FT		==	007387 FT	1 0 00386 0 00 0074+00 MORWOOD RD

EXTRACT DATE: 12/28/2024 ROADWAY MANAGEMENT SYSTEM PAGE NUMBER: 287
PRINT DATE: 12/30/2024 SLD COUNTY/SR - ANNUAL PRINT COUNTY: MONTGOMERY

DIR: B TOTAL LEN: 4.863 MI. DIST: 06-4 SR: 563
LEFT MUN: SALFORD T RIGHT MUN: SALFORD T

HARDER RD
(T458)

0030/0000



0030/0000

(SR1021 SEG 0030/2866)
LENGTH(AH 3577 BK 3439)
015 "DIA CIRC CONCR
LEN=0021 INSTALLED UNKN
015 "DIA CIRC CONCR
LEN=0020 INSTALLED UNKN

003948 FT

003948 FT

1 0 00386 0 00 0039+55
VILLAGE: SALFORD TWP.

MOYER RD
(T380)

BARNDT RD

(SR1056 SEG 0020/1828)

SALFORD

UPPER SALFORD T

0020/0000

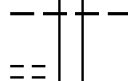
LENGTH(AH 3439 BK 3948)
015 "DIA CIRC CONCR
LEN=0028 INSTALLED UNKN

0010/3480

SALFORD
UPPER SALFORD T
TOWNSHIP LINE RD
(T380)

0010/2547

0010/2542



0010/2377

018 "DIA CIRC METAL
LEN=0028 INSTALLED UNKN
024 "DIA CIRC METAL
LEN=0050 INSTALLED UNKN

0010/2262

000000 FT

0010/0620

018 "DIA CIRC CONCR
LEN=0030 INSTALLED UNKN
018 "DIA CIRC CONCR
LEN=0050 INSTALLED UNKN

0010/0060

1 0 00386 0 00 0000+00
VILLAGE: UPPER SALFORD

SUMNEYTOWN PK

(SR0063 SEG 0042/2672)

NC RI DGE RD

MFC BEGIN = C

SUMNEYTOWN PK
(SR0063 SEG 0042/2672) 0010/0000

0010/0000

LENGTH(AH 3948 BK 0000)

DIR: N TOTAL LEN: 5.519 MI. DIST: 06-4 SR: 476
LEFT MUN: PLYMOUTH T RIGHT MUN: PLYMOUTH T

EXTRACT DATE: 12/28/2024 ROADWAY MANAGEMENT SYSTEM PAGE NUMBER: 285
PRINT DATE: 12/30/2024 SLD COUNTY/SR - ANNUAL PRINT COUNTY: MONTGOMERY

DIR: N TOTAL LEN: 5.519 MI. DIST: 06-4 SR: 476
LEFT MUN: PLYMOUTH T RIGHT MUN: PLYMOUTH T

(CONN)	0195/0357		0194/0304 (CONN)
018 "DIA CIRC CONCR			
LEN=0082 INSTALLED UNKN	0195/0289	---	
1 0 01010 0 01 1190+06	028163 FT		028203 FT 1 0 01010 0 01 1190+06
LENGTH(AH 0940 BK 2580)	0195/0000	5	5 0194/0000 LENGTH(AH 0937 BK 2672)
018 "DIA CIRC CONCR			
LEN=0070 INSTALLED UNKN	0191/2168	---	
018 "DIA CIRC CONCR			
LEN=0110 INSTALLED 1982	0191/2050	---	
SIGN: CANTILEVER			
BMSID 46/0476/0191/2049	0191/2049	=====	
PLYMOUTH CK.			0190/2294 SIGN: SHAPE OR TUBE
STRUCTURE LENGTH 26 FT			BMSID 46/0476/0190/2294
BMSID 46/0476/0190/2290	0191/1995	>-----<	PLYMOUTH CK.
			STRUCTURE LENGTH 26 FT
BMSID 46/0476/0191/1745	0191/1929	=====	BMSID 46/0476/0190/2290
0 0 00000 0 00 0000+00			018 "DIA CIRC CONCR
CHEMICAL RD			LEN=0076 INSTALLED 1982
BMSBG 46/0476/0191/1745	0191/1745	=====	BMSID 46/0476/0190/2034
			BMSID 46/0476/0190/2034
			018 "DIA CIRC CONCR
			LEN=0145 INSTALLED 1982
			RAMP A RD
			0190/2034
			0190/2000
			0190/1449 (SR8024 SEG 0010/0000)
SIGN: CANTILEVER			
BMSID 46/0476/0191/1267	0191/1267	=====	
024 "DIA CIRC CONCR			
LEN=0100 INSTALLED UNKN	0191/1191	---	
RAMP F RD			
(SR8024 SEG 0250/0450)	0191/0847	=====	
024 "DIA CIRC CONCR			0190/0876 SIGN: 4 CHORD TRUSS
LEN=0130 INSTALLED UNKN	0191/0774	---	BMSID 46/0476/0190/0876
			018 "DIA CIRC METAL
			LEN=0090 INSTALLED 1982
MAINTENANCE CROSSOVER R			0190/0830
(CONN)			
LEN=0080 INSTALLED UNKN	0191/0452	---	0190/0665 048 "DIA CIRC CONCR
	0191/0450	---	LEN=0086 INSTALLED 1982
			MAINTENANCE CROSSOVER R
			(CONN)
SIGN: CANTILEVER			0190/0480 018 "DIA CIRC CONCR
BMSID 46/0476/0191/0115	0191/0115	=====	LEN=0078 INSTALLED 1982
1 0 01010 0 00 0255+90	025583 FT		
MILEPOST 019.00			025531 FT 1 0 01010 0 00 0255+90
LENGTH(AH 2580 BK 2674)	0191/0000	5	MILEPOST 019.00
			5 0190/0000 LENGTH(AH 2672 BK 2546)

EXTRACT DATE: 12/28/2024 ROADWAY MANAGEMENT SYSTEM PAGE NUMBER: 284
PRINT DATE: 12/30/2024 SLD COUNTY/SR - ANNUAL PRINT COUNTY: MONTGOMERY

DIR: N TOTAL LEN: 5.519 MI. DIST: 06-4 SR: 476
LEFT MUN: PLYMOUTH T RIGHT MUN: PLYMOUTH T

BMSID 46/0476/0185/2259	0185/2461		0184/2378	SIGN: CANTILEVER
018 "DIA CIRC CONCR				BMSID 46/0476/0184/2378
LEN=0131 INSTALLED 1982	0185/2435		0184/2265	018 "DIA CIRC CONCR
0 0 00000 0 00 0000+00			0184/2241	LEN=0070 INSTALLED 1982
CHEMICAL RD (NB)				BMSID 46/0476/0184/2045
BMSBG 46/0476/0185/2259	0185/2259			1 0 01010 0 00 0247+52
SIGN: CANTILEVER			0184/2045	CHEMICAL RD (NB)
BMSID 46/0476/0185/1830	0185/1830			BMSBG 46/0476/0184/2045
RAMP D RD				
(SR8014 SEG 0510/0000)	0185/1749			
RAMP E RD			0184/1480	RAMP F RD
(SR8014 SEG 0500/0870)	0185/1365			(SR8014 SEG 0750/0000)
018 "DIA CIRC CONCR				
LEN=0095 INSTALLED 1982	0185/1318			
			0184/1235	018 "DIA CIRC CONCR
018 "DIA CIRC CONCR				LEN=0090 INSTALLED 1982
LEN=0078 INSTALLED 1982	0185/0945		0184/1155	SIGN: CANTILEVER
018 "DIA CIRC METAL				BMSID 46/0476/0184/1155
LEN=0056 INSTALLED 1982	0185/0912		0184/0940	018 "DIA CIRC CONCR
RIDGE PIKE (EB)				LEN=0125 INSTALLED 1980
OP ID 46/3056/0010/0885	0185/0846			
			0184/0799	RIDGE PIKE (EB)
018 "DIA CIRC METAL				OP ID 46/3056/0010/0885
LEN=0030 INSTALLED 1982	0185/0554		0184/0605	018 "DIA CIRC CONCR
				LEN=0070 INSTALLED 1982
			0184/0269	SIGN: 4 CHORD TRUSS
048 "DIA CIRC CONCR				BMSID 46/0476/0184/0269
LEN=0080 INSTALLED 1982	0185/0188			
018 "DIA CIRC METAL				
LEN=0047 INSTALLED 1982	0185/0171			
			0184/0130	048 "DIA CIRC CONCR
RAMP C RD				LEN=0110 INSTALLED 1982
(SR8014 SEG 0250/0734)	0185/0075			
1 0 01010 0 00 0231+15	022909 FT			
LENGTH(AH 2674 BK 2640)	0185/0000		022985 FT	1 0 01010 0 00 0231+15
			0184/0000	LENGTH(AH 2546 BK 2683)
				RAMP B RD
			0180/2559	(SR8014 SEG 0020/1332)

EXTRACT DATE: 12/28/2024 ROADWAY MANAGEMENT SYSTEM PAGE NUMBER: 283
PRINT DATE: 12/30/2024 SLD COUNTY/SR - ANNUAL PRINT COUNTY: MONTGOMERY

DIR: N TOTAL LEN: 5.519 MI. DIST: 06-4 SR: 476
LEFT MUN: PLYMOUTH T RIGHT MUN: PLYMOUTH T

018 "DIA CIRC CONCR LEN=0090 INSTALLED 1982 0181/2462	---	---	0180/2020 RAMP A RD (SR8014 SEG 0010/0000)
018 "DIA CIRC METAL LEN=0040 INSTALLED 1982 0181/1762	---	---	
018 "DIA CIRC CONCR LEN=0063 INSTALLED 1982 0181/1525	---	---	
036 "DIA CIRC CONCR LEN=0090 INSTALLED 1982 0181/1224	---	---	0180/1280 060 "DIA CIRC CONCR LEN=0090 INSTALLED 1982
060 "DIA CIRC CONCR LEN=0080 INSTALLED 1982 0181/1219	---	---	
018 "DIA CIRC METAL LEN=0042 INSTALLED 1982 0181/1217	---	---	
	---	---	0180/1201 SIGN: 4 CHORD TRUSS BMSID 46/0476/0180/1201
	---	---	0180/0868 018 "DIA CIRC CONCR LEN=0080 INSTALLED 1982
024 "DIA CIRC CONCR LEN=0065 INSTALLED 1982 0181/0823	---	---	
DMS SIGN STRUCTURE BMSID 46/0476/0181/0550 0181/0550	---	---	
	---	---	0180/0518 018 "DIA CIRC CONCR LEN=0070 INSTALLED 1978
018 "DIA CIRC CONCR LEN=0040 INSTALLED 1982 0181/0483	---	---	
	---	---	0180/0238 018 "DIA CIRC CONCR LEN=0070 INSTALLED 1982
1 0 01010 0 00 0204+38 020269 FT MILEPOST 018.00	---	---	020302 FT 1 0 01010 0 00 0204+38
LENGTH(AH 2640 BK 2650) 0181/0000	---	---	MILEPOST 018.00
	---	---	0180/0000 LENGTH(AH 2683 BK 2466)
	---	---	018 "DIA CIRC CONCR
018 "DIA CIRC CONCR LEN=0075 INSTALLED 1982 0175/2168	---	---	0174/2135 LEN=0090 INSTALLED 1982
SIGN: CANTILEVER BMSID 46/0476/0175/2140 0175/2140	---	---	
	---	---	0174/1850 018 "DIA CIRC CONCR LEN=0075 INSTALLED 1980
018 "DIA CIRC CONCR LEN=0062 INSTALLED 1982 0175/1893	---	---	
	---	---	0174/1520 018 "DIA CIRC CONCR LEN=0075 INSTALLED 1982
024 "DIA CIRC CONCR LEN=0080 INSTALLED 1982 0175/1541	---	---	
	---	---	0174/1217 018 "DIA CIRC CONCR LEN=0080 INSTALLED 1982
	---	---	SIGN: CANTILEVER

EXTRACT DATE: 12/28/2024 ROADWAY MANAGEMENT SYSTEM PAGE NUMBER: 282
PRINT DATE: 12/30/2024 SLD COUNTY/SR - ANNUAL PRINT COUNTY: MONTGOMERY

DIR: N TOTAL LEN: 5.519 MI. DIST: 06-4 SR: 476
LEFT MUN: PLYMOUTH T RIGHT MUN: PLYMOUTH T

SIGN: CANTILEVER
BMSID 46/0476/0175/1226 0175/1226
BMSSEN 46/0476/0175/0666 0175/0806
1 0 01010 0 00 0183+13
BROOK ROAD
BMSBG 46/0476/0175/0666 0175/0666
BR. PLYMOUTH CREEK
STRUCTURE LENGTH 10 FT
BMSID 46/0476/0174/0527 0175/0556

018 "DIA CIRC CONCR
LEN=0070 INSTALLED 1982 0175/0201
1 0 01010 0 00 0178+91 017619 FT
LENGTH(AH 2650 BK 2120) 0175/0000

BMSSEN 46/0476/0171/1524 0171/1948
0 0 00000 0 00 0000+00
ROAD (ACCESS
BMSBG 46/0476/0171/1524 0171/1524
SIGN: CANTILEVER
BMSID 46/0476/0171/1462 0171/1462

1 0 01010 0 00 0155+52 015499 FT
MILEPOST 017.00
LENGTH(AH 2120 BK 3179) 0171/0000

PLYMOUTH
WEST CONSHOHOCKEN B 0165/2078

0 0 00000 0 00 0000+00
CONSHOHOCKEN RD
BMSBG 46/0476/0165/1166 0165/1166
SIGN: CANTILEVER
BMSID 46/0476/0165/1115 0165/1115

1 0 01010 0 00 0125+60 012320 FT

0174/1160 BMSID 46/0476/0174/1240

0174/0686 BMSSEN 46/0476/0174/0630
1 0 01010 0 00 0182+06

0174/0550 BMSBG 46/0476/0174/0630
BR. PLYMOUTH CREEK

0174/0447 STRUCTURE LENGTH 10 FT
BMSID 46/0476/0174/0527

0174/0311 SIGN: 4 CHORD TRUSS
BMSID 46/0476/0174/0391

017836 FT 1 0 01010 0 00 0178+91
0174/0000 LENGTH(AH 2466 BK 2423)

0170/2069 SIGN: CENTER MOUNTD
BMSID 46/0476/0170/2069

0170/1877 018 "DIA CIRC METAL
0170/1769 LEN=0052 INSTALLED 1982

BMSSEN 46/0476/0170/1453
0 0 00000 0 00 0000+00

0170/1453 ROAD (ACCESS
BMSBG 46/0476/0170/1453

0170/1180 SIGN: CANTILEVER
BMSID 46/0476/0170/1309

015413 FT 1 0 01010 0 00 0155+52
MILEPOST 017.00

0170/0000 LENGTH(AH 2423 BK 2957)
0164/2957 BMSSEN 46/0476/0164/1055

0164/2240 PLYMOUTH
WEST CONSHOHOCKEN B

0164/1015 1 0 01010 0 00 0125+60
CONSHOHOCKEN RD

BMSBG 46/0476/0164/1055




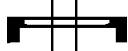












0164/0905 018 "DIA CIRC CONCR
LEN=0058 INSTALLED 1982

0164/0369 018 "DIA CIRC CONCR
LEN=0072 INSTALLED 1982

012456 FT 1 0 01010 0 00 0125+60

EXTRACT DATE: 12/28/2024 ROADWAY MANAGEMENT SYSTEM PAGE NUMBER: 281
PRINT DATE: 12/30/2024 SLD COUNTY/SR - ANNUAL PRINT COUNTY: MONTGOMERY

DIR: N TOTAL LEN: 5.519 MI. DIST: 06-4 SR: 476
LEFT MUN: WEST CONSHOHOCKEN B RIGHT MUN: WEST CONSHOHOCKEN B

LENGTH(AH 3179 BK 2640) 0165/0000		0164/0000 LENGTH(AH 2957 BK 2703)
BMSSEN 46/0476/0161/1939 0161/2544		0160/2620 BMSSEN 46/0476/0160/2015
1 0 01010 0 00 0116+87		0 0 00000 0 00 0000+00
BALLIGOMINGO RD		BALLIGOMINGO RD
BMSBG 46/0476/0161/1939 0161/1939		0160/2015 BMSBG 46/0476/0160/2015
018 "DIA CIRC CONCR		0160/1937 018 "DIA CIRC CONCR
LEN=0182 INSTALLED 1982 0161/1814		LEN=0094 INSTALLED 1978
SIGN: 3 CHORD TRUSS		
BMSID 46/0476/0161/1066 0161/1550		
018 "DIA CIRC CONCR		0160/1542 018 "DIA CIRC CONCR
LEN=0082 INSTALLED 1982 0161/1415		LEN=0090 INSTALLED 1982
EMERGENCY CROSSOVER RD		EMERGENCY CROSSOVER RD
(CONN) 0161/1330		0160/1410 (CONN)
018 "DIA CIRC CONCR		0160/1077 018 "DIA CIRC CONCR
LEN=0060 INSTALLED 1978 0161/0974		LEN=0080 INSTALLED 1978
RAMP W RD		RAMP P RD
(SR8006 SEG 0250/0000) 0161/0698		0160/0850 (SR8006 SEG 0520/1430)
BMSSEN 46/0476/0161/0396 0161/0652		0160/0722 018 "DIA CIRC CONCR
018 "DIA CIRC CONCR		LEN=0080 INSTALLED 1978
LEN=0060 INSTALLED 1980 0161/0605		0160/0704 BMSSEN 46/0476/0160/0469
0 0 00000 0 00 0000+00		
MATSONFOR RD		0 0 00000 0 00 0000+00
BMSBG 46/0476/0161/0396 0161/0396		MATSONFOR RD
018 "DIA CIRC CONCR		BMSBG 46/0476/0160/0469
LEN=0080 INSTALLED 1982		018 "DIA CIRC CONCR
RAMP O RD		LEN=0080 INSTALLED 1982
(SR8006 SEG 0500/0000)		RAMP O RD
ARAMINGO CK		(SR8006 SEG 0500/0000)
STRUCTURE LENGTH 8 FT		ARAMINGO CK
BMSID 46/0476/0160/0050 0161/0050		STRUCTURE LENGTH 8 FT
1 0 01010 0 00 0098+97 009680 FT		BMSID 46/0476/0160/0050
WEST CONSHOHOCKEN		1 0 01010 0 00 0098+97
LOWER MERION T		WEST CONSHOHOCKEN
MILEPOST 016.00		LOWER MERION T
LENGTH(AH 2640 BK 2580) 0161/0000		MILEPOST 016.00
BMSSEN 46/0476/0155/1781 0155/2351		LENGTH(AH 2703 BK 2678)
0 0 00000 0 00 0000+00		SIGN: 3 CHORD TRUSS
		BMSID 46/0476/0154/2635
		BMSSEN 46/0476/0154/1946
		0 0 00000 0 00 0000+00

EXTRACT DATE: 12/28/2024 ROADWAY MANAGEMENT SYSTEM PAGE NUMBER: 280
PRINT DATE: 12/30/2024 SLD COUNTY/SR - ANNUAL PRINT COUNTY: MONTGOMERY

DIR: N TOTAL LEN: 5.519 MI. DIST: 06-4 SR: 476
LEFT MUN: LOWER MERION T RIGHT MUN: LOWER MERION T

RAMP S (SB)					RAMP S (WB)	
BMSBG 46/0476/0155/1781	0155/1781				0154/1946	BMSBG 46/0476/0154/1946
					0154/1933	018 "DIA CIRC CONCR
					0154/1805	LEN=0058 INSTALLED 1982
					0154/1615	SIGN: CANTILEVER
					0154/1168	BMSID 46/0476/0154/1805
					0154/1035	RAMP D RD
						(SR8006 SEG 0760/0000)
LOWER MERION						LOWER MERION
WEST CONSHOHOCKEN B	0155/1174					WEST CONSHOHOCKEN B
						030 "DIA CIRC CONCR
030 "DIA CIRC CONCR						LEN=0060 INSTALLED 1980
LEN=0090 INSTALLED 1982	0155/0886					
					0154/0550	018 "DIA CIRC CONCR
018 "DIA CIRC CONCR						LEN=0064 INSTALLED 1982
LEN=0056 INSTALLED 1982	0155/0520					
RAMP M RD						
(SR8006 SEG 0280/2100)	0155/0111					
1 0 01010 0 00 0071+10	007100 FT				007075 FT	1 0 01010 0 00 0071+14
WEST CONSHOHOCKEN						WEST CONSHOHOCKEN
LOWER MERION T						LOWER MERION T
LENGTH(AH 2580 BK 2640)	0155/0000				0154/0000	LENGTH(AH 2678 BK 2646)
					0150/2587	SIGN: 4 CHORD TRUSS
						BMSID 46/0476/0150/2587
018 "DIA CIRC CONCR						
LEN=0060 INSTALLED 1982	0151/2525				0150/2087	018 "DIA CIRC CONCR
						LEN=0056 INSTALLED 1982
018 "DIA CIRC CONCR						
LEN=0076 INSTALLED 1982	0151/2028					
018 "DIA CIRC CONCR						
LEN=0090 INSTALLED 1982	0151/1516					
018 "DIA CIRC CONCR						
LEN=0080 INSTALLED 1982	0151/1107					
					0150/1082	018 "DIA CIRC CONCR
018 "DIA CIRC CONCR						LEN=0078 INSTALLED 1982
LEN=0090 INSTALLED 1982	0151/0580					
018 "DIA CIRC CONCR						
LEN=0082 INSTALLED 1982	0151/0082					
					0150/0056	018 "DIA CIRC CONCR
1 0 01010 0 00 0044+70	004460 FT				004429 FT	LEN=0070 INSTALLED UNKN
MILEPOST 015.00						1 0 01010 0 00 0044+74
LENGTH(AH 2640 BK 2640)	0151/0000				0150/0000	MILEPOST 015.00
OLD GULPH RD						LENGTH(AH 2646 BK 2626)
OP ID 46/3030/0040/0000	0145/2457				0144/2443	OLD GULPH RD
						OP ID 46/3030/0040/0000
						030 "DIA CIRC CONCR

EXTRACT DATE: 12/28/2024 ROADWAY MANAGEMENT SYSTEM PAGE NUMBER: 279
PRINT DATE: 12/30/2024 SLD COUNTY/SR - ANNUAL PRINT COUNTY: MONTGOMERY

DIR: N TOTAL LEN: 5.519 MI. DIST: 06-4 SR: 476
LEFT MUN: LOWER MERION T RIGHT MUN: LOWER MERION T

030 "DIA CIRC CONCR LEN=0072 INSTALLED 1982 0145/2413	0144/2395 LEN=0070 INSTALLED 1985
018 "DIA CIRC CONCR LEN=0078 INSTALLED 1982 0145/1880	0144/1872 018 "DIA CIRC CONCR LEN=0064 INSTALLED 1985
BMS EN 46/0476/0145/1321 0145/1431 0 0 00000 0 00 0000+00 MONTGOMERY AVE	0144/1439 018 "DIA CIRC CONCR LEN=0076 INSTALLED 1985 0144/1411 BMS EN 46/0476/0144/1301 1 0 01010 0 00 0031+12 MONTGOMER AV
BMSBG 46/0476/0145/1321 0145/1321 018 "DIA CIRC CONCR LEN=0070 INSTALLED 1982 0145/1266	0144/1301 BMSBG 46/0476/0144/1301
060 "DIA CIRC CONCR LEN=0070 INSTALLED 1982 0145/1120	0144/1212 060 "DIA CIRC CONCR LEN=0066 INSTALLED 1985
MAINTENANCE CROSSOVER R (CONN) 0145/0665	0144/1040 SIGN: 3 CHORD TRUSS BMSID 46/0476/0144/1160 018 "DIA CIRC CONCR 0144/0666 LEN=0066 INSTALLED 1985 0144/0665 MAINTENANCE CROSSOVER R (CONN)
018 "DIA CIRC CONCR LEN=0082 INSTALLED 1985 0145/0619	024 "DIA CIRC CONCR 0144/0101 LEN=0060 INSTALLED 1985
024 "DIA CIRC CONCR LEN=0080 INSTALLED 1985 0145/0100 1 0 01010 0 00 0018+13 001820 FT LENGTH(AH 2640 BK 1820) 0145/0000	001803 FT 1 0 01010 0 00 0017+97 0144/0000 LENGTH(AH 2626 BK 1803)
018 "DIA CIRC CONCR LEN=0078 INSTALLED 1985 0143/1302	0142/1297 018 "DIA CIRC CONCR LEN=0080 INSTALLED 1985
SIGN: 4 CHORD TRUSS BMSID 46/0476/0143/1059 0143/1059	048 "DIA CIRC CONCR 0142/0657 048 "DIA CIRC CONCR LEN=0070 INSTALLED 1985
048 "DIA CIRC CONCR LEN=0080 INSTALLED 1985 0143/0657	000000 FT 1 0 01010 0 00 0000+00 COUNTY LINE RD OP ID 23/1198/0010/0000 NC MID COUNTY EX INTER-BK MID COUNTY EX (SR0476 SEG 0141/0881) MFC BEGIN = A LENGTH(AH 1820 BK 0000) 0143/0000
	0142/0000

EXTRACT DATE: 12/28/2024 ROADWAY MANAGEMENT SYSTEM PAGE NUMBER: 278
PRINT DATE: 12/30/2024 SLD COUNTY/SR - ANNUAL PRINT COUNTY: MONTGOMERY
DIR: B TOTAL LEN: 12.903 MI. DIST: 06-4 SR: 463
LEFT MUN: HORSHAM T RIGHT MUN: HORSHAM T

EASTON RD 068093 FT
(SR0611 SEG 0211/0000)
(SR0611 SEG 0210/0000)
EASTON RD
(SR0611 SEG 0210/0000)



068130 FT EASTON RD
(SR0611 SEG 0211/0000)
(SR0611 SEG 0210/0000)
EASTON RD
(SR0611 SEG 0210/0000)

EXTRACT DATE: 12/28/2024 ROADWAY MANAGEMENT SYSTEM PAGE NUMBER: 277
PRINT DATE: 12/30/2024 SLD COUNTY/SR - ANNUAL PRINT COUNTY: MONTGOMERY

DIR: B TOTAL LEN: 12.903 MI. DIST: 06-4 SR: 463
LEFT MUN: HORSHAM T RIGHT MUN: HORSHAM T

(SR0611 SEG 0211/0000) 0263/0997	==	==	0262/0997 (SR0611 SEG 0211/0000)
	==	==	018 "DIA CIRC CONCR
	==	==	LEN=0035 INSTALLED UNKN
	==	==	024 "DIA CIRC CONCR
	==	==	LEN=0042 INSTALLED UNKN
CENTRAL AV			CENTRAL AV
(T163) 0263/0529	==	==	(T163)
	==	==	018 "DIA CIRC CONCR
	==	==	LEN=0049 INSTALLED UNKN
	==	==	LC FROM DRESHER RD
	==	==	(CONN)
0 0 00000 0 00 0000+00 067096 FT			0 0 00000 0 00 0000+00
DRESHER RD			DRESHER RD
(T400)			(T400)
DRESHER RD			DRESHER RD
(T400)			(T400)
LENGTH(AH 0997 BK 2593) 0263/0000	==	==	0262/0000 LENGTH(AH 0997 BK 2613)
LC FROM DRESHER RD			
(CONN) 0253/2471			
E AV			E AV
(T438) 0253/1844	==	==	(T438)
D AV			D AV
(T437) 0253/1549	==	==	(T437)
C AV			C AV
(T436) 0253/1265	==	==	(T436)
NORRISTOWN RD			NORRISTOWN RD
(T158) 0253/1219	==	==	(T158)
	==	==	018 "DIA CIRC CONCR
	==	==	LEN=0056 INSTALLED UNKN
	==	==	B AV
	==	==	(T435)
	==	==	A AV
	==	==	(T434)
	==	==	018 "DIA CIRC CONCR
	==	==	LEN=0115 INSTALLED UNKN
	==	==	SAW MILL LN
	==	==	(T433)
	==	==	015 "DIA CIRC METAL
	==	==	LEN=0040 INSTALLED UNKN
	==	==	018 "DIA CIRC METAL
	==	==	LEN=0045 INSTALLED UNKN
	==	==	1 0 00646 0 00 0036+24
	==	==	HIGHLAND AV
	==	==	(T432)
	==	==	LENGTH(AH 2613 BK 2203)
	==	==	MAPLE AV
0 0 00000 0 00 0000+00 064503 FT			
HIGHLAND AV			
(T432)			
LENGTH(AH 2593 BK 2195) 0253/0000	==	==	0252/0000
MAPLE AV			

[illegible]

EXTRACT DATE: 12/28/2024 ROADWAY MANAGEMENT SYSTEM PAGE NUMBER: 275
PRINT DATE: 12/30/2024 SLD COUNTY/SR - ANNUAL PRINT COUNTY: MONTGOMERY

DIR: B TOTAL LEN: 12.903 MI. DIST: 06-4 SR: 463
LEFT MUN: HORSHAM T RIGHT MUN: HORSHAM T

						PROGRESS	DR
				==	0224/1632	(TWP)	
				---	0224/1433	018 " DIA	CIRC CONCR
				---		LEN=0070	INSTALLED UNKN
				---	0224/0969	024 " DIA	CIRC CONCR
				---		LEN=0150	INSTALLED UNKN
				---	0224/0788	018 " DIA	CIRC METAL
						LEN=0100	INSTALLED UNKN
LC TO TOURNAMENT DR (CONN)		0225/0118	==				
				==	0224/0073	LC FROM HIGH SCHOOL RD (CONN)	
				---	0224/0063	018 " DIA	CIRC CONCR
0 0 00000 0 00 0000+00 056577 FT					056575 FT	LEN=0070	INSTALLED UNKN
TOURNAMENT DR						0 0 00000 0 00 0000+00	
(PRDR)						TOURNAMENT DR	
HIGH SCHOOL RD						(PRDR)	
(GOVT)						HIGH SCHOOL RD	
						(GOVT)	
LENGTH(AH 2241 BK 1734)		0225/0000	==		0224/0000	LENGTH(AH 2245 BK 1734)	
LC FROM TOURNAMENT DR		0223/1647	==				
(CONN)							
				==	0222/1634	LC TO HIGH SCHOOL RD (CONN)	
				---	0222/1274	018 " DIA	CIRC CONCR
				---		LEN=0060	INSTALLED UNKN
				---	0222/0707	024 " DIA	CIRC CONCR
BMS EN 46/0463/0222/0409		0223/0414			0222/0425	LEN=0040	INSTALLED UNKN
0 0 00000 0 00 0000+00						BMS EN 46/0463/0222/0409	
BR. PARK CK.						0 0 00000 0 00 0000+00	
BMSBG 46/0463/0222/0409		0223/0398			0222/0409	BR. PARK CK.	
						BMSBG 46/0463/0222/0409	
				---	0222/0355	018 " DIA	CIRC CONCR
				---		LEN=0065	INSTALLED UNKN
				---	0222/0235	018 " DIA	CIRC CONCR
0 0 00000 0 00 0000+00 054843 FT					054841 FT	LEN=0050	INSTALLED UNKN
(APRA) BALIGTON BUSINES						1 0 00646 0 00 0131+06	
BABYLON RD						(APRA) BALIGTON BUSINES	
(T301)						BABYLON RD	
						(T301)	
BABYLON RD						BABYLON RD	
(T301)						(T301)	
MFC BEGIN = C						MFC BEGIN = C	
LENGTH(AH 1734 BK 2934)		0223/0000	==		0222/0000	LENGTH(AH 1734 BK 2934)	
EVERGREEN RD		0212/2294	==				
(T209)							

EXTRACT DATE: 12/28/2024 ROADWAY MANAGEMENT SYSTEM PAGE NUMBER: 274
PRINT DATE: 12/30/2024 SLD COUNTY/SR - ANNUAL PRINT COUNTY: MONTGOMERY

DIR: B TOTAL LEN: 12.903 MI. DIST: 06-4 SR: 463
LEFT MUN: HORSHAM T RIGHT MUN: HORSHAM T

WILLOWBROOK RD
(T208)

0212/1804

==

==

0212/1588

015 "DIA CIRC CONCR
LEN=0050 INSTALLED UNKN
018 "DIA CIRC CONCR
LEN=0050 INSTALLED UNKN
CAREDEAN DR
(T446)

0212/1407

0212/1361

==

KEITH VALLEY RD
(PRDR)

0212/0643

==

==

0212/0643

0212/0633

018 "DIA CIRC CONCR
LEN=0048 INSTALLED UNKN
018 "DIA CIRC CONCR
LEN=0060 INSTALLED UNKN
BMSSEN 46/0463/0212/0000
1 0 00646 0 00 0160+28

051909 FT

051907 FT

==

S

0212/0000

PARK CREEK
BMSBG 46/0463/0212/0000
LENGTH(AH 2934 BK 3403)
018 "DIA CIRC CONCR
LEN=0050 INSTALLED UNKN
018 "DIA CIRC CONCR
LEN=0045 INSTALLED UNKN
024 "DIA CIRC METAL
LEN=0050 INSTALLED UNKN
018 "DIA CIRC METAL
LEN=0050 INSTALLED UNKN
030 "DIA CIRC CONCR
LEN=0065 INSTALLED UNKN

0202/3310

0202/2899

0202/2304

0202/1879

0202/1299

DAVIS GROVE RD
(T203)

0202/1242

==

==

0202/0950

018 "DIA CIRC CONCR
LEN=0040 INSTALLED UNKN
018 "DIA CIRC CONCR
LEN=0055 INSTALLED UNKN
1 0 00646 0 00 0195+54
LIMEKILN PK
(SR0152 SEG 0200/0000)

048506 FT

0202/0250

048504 FT

==

S

0202/0000

LENGTH(AH 3403 BK 3300)

LIMEKILN PK
(SR0152 SEG 0200/0000) 0202/0000

==

0192/0979

SUMMERFIELD CT
(TWP)

EXTRACT DATE: 12/28/2024 ROADWAY MANAGEMENT SYSTEM PAGE NUMBER: 273
PRINT DATE: 12/30/2024 SLD COUNTY/SR - ANNUAL PRINT COUNTY: MONTGOMERY

DIR: B TOTAL LEN: 12.903 MI. DIST: 06-4 SR: 463
LEFT MUN: HORSHAM T RIGHT MUN: HORSHAM T

1 0 00646 0 00 0228+57 045206 FT
CHESTNUT LN
(T200) 0192/0000

COLBY LN
(TWP) 0182/1300

041701 FT

GREEN TREE TAVERN RD
(TWP) 0172/2921

KENAS RD
(SR2014 SEG 0030/0000) 0172/0952

037863 FT

0192/0866

018 "DIA CIRC CONCR
LEN=0030 INSTALLED UNKN
018 "DIA CIRC CONCR
LEN=0045 INSTALLED UNKN
CEDAR HILL RD
(T320)

0192/0380
045204 FT

0192/0000 LENGTH(AH 3300 BK 3505)

0182/2330

048 "DIA CIRC CONCR
LEN=0040 INSTALLED UNKN
048 "DIA CIRC CONCR
LEN=0060 INSTALLED UNKN
HIGHGATE DR
(TWP)

0182/2198

0182/1943

0182/0035
041699 FT

018 "DIA CIRC METAL
LEN=0040 INSTALLED UNKN
1 0 00646 0 00 0265+14
LOWER STATE RD
(T363)

0182/0000 LENGTH(AH 3505 BK 3838)

0172/3244

018 "DIA CIRC CONCR
LEN=0060 INSTALLED UNKN
HORSHAM
MONTGOMERY T

0172/3107

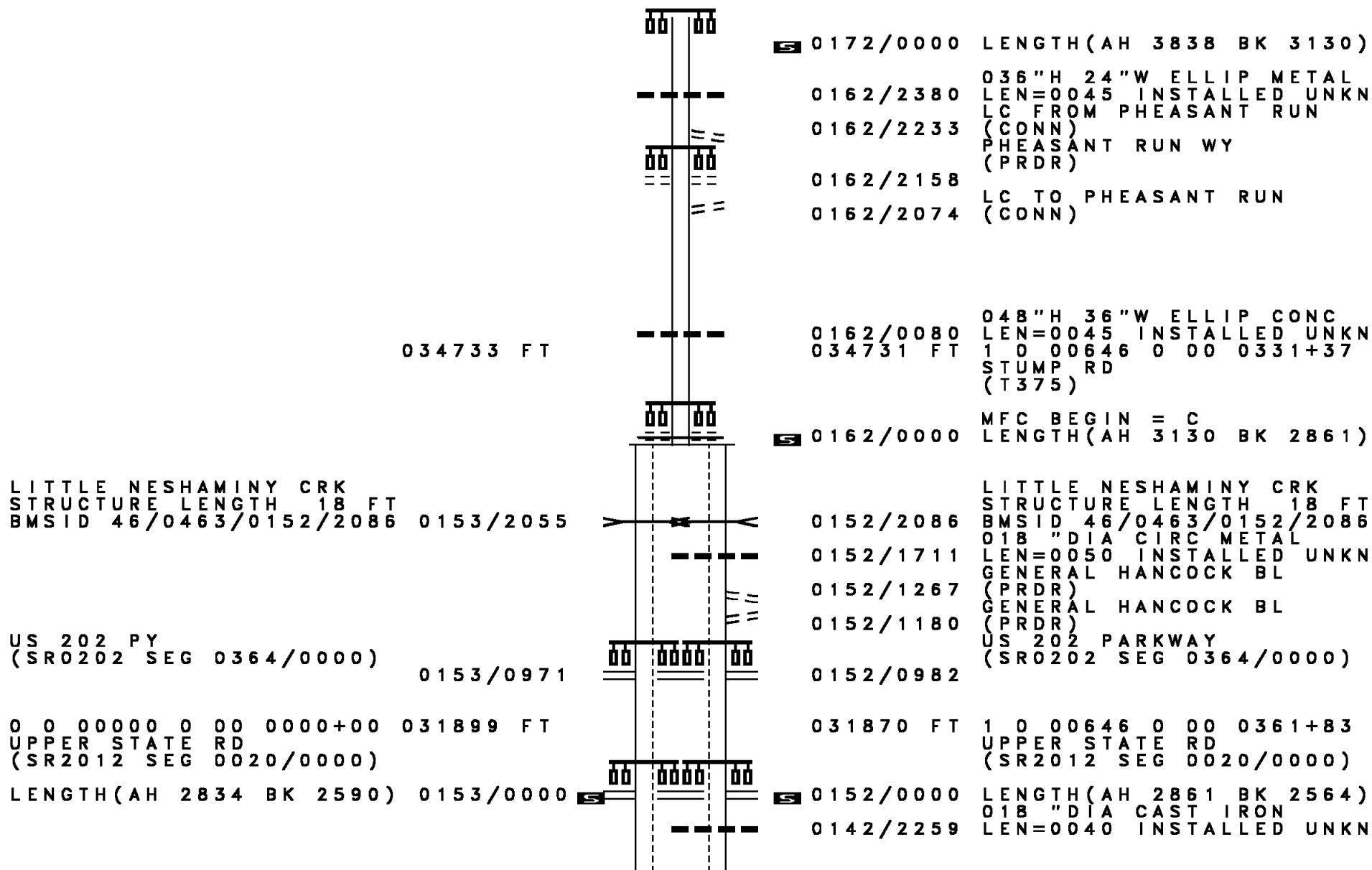
0172/0952

0172/0054
037861 FT

024 "DIA CIRC CONCR
LEN=0045 INSTALLED UNKN
1 0 00646 0 00 0301+85
HARTMAN RD
(SR2014 SEG 0020/3468)

EXTRACT DATE: 12/28/2024 ROADWAY MANAGEMENT SYSTEM PAGE NUMBER: 272
PRINT DATE: 12/30/2024 SLD COUNTY/SR - ANNUAL PRINT COUNTY: MONTGOMERY

DIR: B TOTAL LEN: 12.903 MI. DIST: 06-4 SR: 463
LEFT MUN: MONTGOMERY T RIGHT MUN: MONTGOMERY T



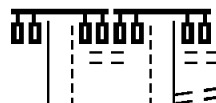
DIR: B TOTAL LEN: 12.903 MI. DIST: 06-4 SR: 463
LEFT MUN: MONTGOMERY T RIGHT MUN: MONTGOMERY T

EXTRACT DATE: 12/28/2024 ROADWAY MANAGEMENT SYSTEM PAGE NUMBER: 270
PRINT DATE: 12/30/2024 SLD COUNTY/SR - ANNUAL PRINT COUNTY: MONTGOMERY

DIR: B TOTAL LEN: 12.903 MI. DIST: 06-4 SR: 463
LEFT MUN: MONTGOMERY T RIGHT MUN: MONTGOMERY T

(TWP)

0123/0579



1 0 00646 0 00 0417+55 026310 FT
MORGAN ST
(T453)
MFC BEGIN = C
LENGTH(AH 1491 BK 1846) 0123/0000
DYLAN DR
(TWP)

0112/1505

==

024464 FT

==

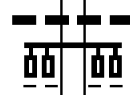
TAYLOR RD
(SR2006 SEG 0040/0000) 0102/3822



BONNIE LN
(T449)

0102/2322

==



==

==

==

==

==

==

0122/0572

(TWP)

0122/0462

LC TO FIVE POINT PZ
(CONN)

026310 FT

0 0 00000 0 00 0435+80

0122/0000

MFC BEGIN = C
LENGTH(AH 1478 BK 1846)

0112/1428

036 "DIA CIRC METAL
LEN=0055 INSTALLED UNKN

0112/0776

APPLEWOOD LN
(T494)

0112/0123

018 "DIA CIRC CONCR
LEN=0070 INSTALLED UNKN

024464 FT

0 0 00000 0 00 0435+80
LANSDALE AV
(SR2006 SEG 0034/1508)

0112/0000

LENGTH(AH 1846 BK 3910)
018 "DIA CIRC METAL

0102/3860

LEN=0030 INSTALLED UNKN

0102/3822

0102/2592

TANGLEWOOD DR
(T426)

0102/1390

018 "DIA CIRC CONCR
LEN=0040 INSTALLED UNKN

0102/1339

LINE ST
(T380)

0102/1328

MONTGOMERY
HATFIELD T

0102/0960

BMSBN 46/0463/0102/0944
0 0 00000 0 00 0000+00

0102/0944

NESHAMINY CK
BMSBG 46/0463/0102/0944

0102/0697

BROOKSIDE DR
(PRDR)

EXTRACT DATE: 12/28/2024 ROADWAY MANAGEMENT SYSTEM PAGE NUMBER: 269
PRINT DATE: 12/30/2024 SLD COUNTY/SR - ANNUAL PRINT COUNTY: MONTGOMERY

DIR: B TOTAL LEN: 12.903 MI. DIST: 06-4 SR: 463
LEFT MUN: HATFIELD T RIGHT MUN: HATFIELD T

				0102/0430	WHITEMARSH LN (PRDR)
				0102/0310	018 "DIA CIRC CONCR
	020554 FT			020554 FT	LEN=0030 INSTALLED UNKN
					1 0 00646 0 00 0474+90
					NC HO RSHAM RD
					BROAD ST
					(SR2004 SEG 0040/0000)
				0102/0000	LENGTH(AH 3910 BK 3235)
				0092/2780	(AAR 593066L) #TRKS 01
				0092/2487	018 "DIA CIRC CONCR
CHAPMAN CR (PRDR)	0092/2457			0092/2457	LEN=0030 INSTALLED UNKN
					WALNUT ST
					(TWP)
				0092/2385	018 "DIA CIRC CONCR
LENHART RD (TWP)	0092/2001			0092/2001	LEN=0030 INSTALLED UNKN
				0092/1729	024 "DIA CAST IRON
					LEN=0050 INSTALLED UNKN
ROOSEVELT BL (TWP)	0092/1275				
PINE ST (TWP)	0092/1032				
				0092/0875	024 "DIA CIRC METAL
					LEN=0042 INSTALLED UNKN
				0092/0050	018 "DIA CIRC CONCR
	017319 FT			017319 FT	LEN=0035 INSTALLED UNKN
					1 0 00646 0 00 0507+27
					MOYER RD
					(TWP)
				0092/0000	LENGTH(AH 3235 BK 1933)
				0082/1883	018 "DIA CIRC CONCR
				0082/1463	LEN=0034 INSTALLED UNKN
				0082/1433	018 "DIA CIRC CONCR
LINE LEXINGTON RD (TWP)	0082/1433				LEN=0034 INSTALLED UNKN
				0082/0332	HUNTINGTON LN
				0082/0022	(PRDR)
	015386 FT			015386 FT	BMS EN 46/0463/0082/0000
					1 0 00646 0 00 0526+53
					BR. NESHAMINY CREEK
					BMS BG 46/0463/0082/0000
				0082/0000	LENGTH(AH 1933 BK 2598)

EXTRACT DATE: 12/28/2024 ROADWAY MANAGEMENT SYSTEM PAGE NUMBER: 268
PRINT DATE: 12/30/2024 SLD COUNTY/SR - ANNUAL PRINT COUNTY: MONTGOMERY

DIR: B TOTAL LEN: 12.903 MI. DIST: 06-4 SR: 463
LEFT MUN: HATFIELD T RIGHT MUN: HATFIELD T

FOSTER RD
(TWP)

0072/2234

==

0072/2216 018 "DIA CIRC METAL
LEN=0035 INSTALLED UNKN

0072/1507 CINDY LN
(TWP)

012788 FT

==

0072/0054 018 "DIA CIRC CONCR
LEN=0054 INSTALLED UNKN
012788 FT 1 0 00646 0 00 0552+39
NC CO WPATH RD
ORVILLA RD
(SR1004 SEG 0070/0000)

5 0072/0000 LENGTH(AH 2598 BK 2283)

0062/1577 018 "DIA CIRC METAL
LEN=0040 INSTALLED UNKN
SNYDER SQ
(BORO)

0062/1242 SNYDER SQ

0062/0788 (BORO)

0062/0736 SNYDER SQ
(BORO)

DAIN AVE
(BORO)

0062/0716

==

0062/0595 036 "DIA CIRC CONCR
LEN=0050 INSTALLED UNKN
HATFIELD
0062/0580 HATFIELD BOROUGH B

VINE ST
(BORO)

0062/0022
010505 FT

==

0062/0022 018 "DIA CIRC CONCR
010505 FT 1 0 00646 0 00 0575+20
VINE ST
(BORO)

5 0062/0000 LENGTH(AH 2283 BK 2207)

0052/1951 018 "DIA CIRC CONCR
LEN=0038 INSTALLED UNKN

CHESTNUT ST
(BORO)

0052/1766

==

0052/1709 (AAR 593007J)#TRKS 01
0052/1612 018 "DIA CIRC CONCR
LEN=0048 INSTALLED UNKN
TOWAMENCIN AV
(BORO)

0052/1499

EXTRACT DATE: 12/28/2024 ROADWAY MANAGEMENT SYSTEM PAGE NUMBER: 267
PRINT DATE: 12/30/2024 SLD COUNTY/SR - ANNUAL PRINT COUNTY: MONTGOMERY

DIR: B TOTAL LEN: 12.903 MI. DIST: 06-4 SR: 463
LEFT MUN: HATFIELD BOROUGH B RIGHT MUN: HATFIELD BOROUGH B

POPLAR ST
(BORO)

0052/0648

LINCOLN AV
(BORO)

0052/0408

1 0 00646 0 00 0597+53 008298 FT

BROAD ST
(SR1003 SEG 0010/0000)

MAIN ST
(BORO)

0052/0000

006707 FT

== 0052/1270 LAMBERT ST
(BORO)
== 0052/1064 DAWSON ST
(BORO)
--- 0052/0867 018 " DIA CIRC CONCR
LEN=0030 INSTALLED UNKN
BLAINE AV
== 0052/0853 (BORO)
UNKNOWN AL
== 0052/0648 (BORO)
LINCOLN AV
== 0052/0425 (BORO)
UNKNOWN AL
== 0052/0210 (BORO)
008298 FT
==
5 0052/0000 NC MAIN ST
LENGTH(AH 2207 BK 1591)
018 " DIA CIRC CONCR
--- 0042/1550 LEN=0035 INSTALLED UNKN
018 " DIA CIRC CONCR
--- 0042/1309 LEN=0030 INSTALLED UNKN
WAYNE AV
== 0042/0811 (BORO)
018 " DIA CIRC CONCR
--- 0042/0533 LEN=0028 INSTALLED UNKN
COLUMBIA AV
== 0042/0464 (BORO)
018 " DIA CIRC CONCR
--- 0042/0321 LEN=0035 INSTALLED UNKN
006707 FT 1 0 00646 0 00 0613+46
NC BROAD ST
BROAD ST
(BORO)
5 0042/0000 LENGTH(AH 1591 BK 2260)
024 " DIA CIRC METAL
--- 0032/2185 LEN=0040 INSTALLED UNKN
018 " DIA CIRC CONCR
--- 0032/1907 LEN=0035 INSTALLED UNKN
LC FROM BROAD ST
== 0032/1886 (CONN)
TOWAMENCIN AV
== 0032/1231 (BORO)
LC TO TOWAMENCIN AV
== 0032/1080 (CONN)
FAIRVIEW AV

EXTRACT DATE: 12/28/2024 ROADWAY MANAGEMENT SYSTEM PAGE NUMBER: 266
PRINT DATE: 12/30/2024 SLD COUNTY/SR - ANNUAL PRINT COUNTY: MONTGOMERY

DIR: B TOTAL LEN: 12.903 MI. DIST: 06-4 SR: 463
LEFT MUN: HATFIELD BOROUGH B RIGHT MUN: HATFIELD BOROUGH B

HATFIELD BOROUGH
HATFIELD T

0032/0690

1 0 00646 0 00 0636+03 004447 FT
ELROY RD
(TBC)

0032/0000

CLEMENS RD
(TWP)

0022/1085

LC TO HATFIELD CTR RD
(CONN)

0022/0050

1 0 00646 0 00 0669+53 001175 FT
HATFIELD PT SHOP CTR RD
(PRDR)
LC FROM HATFIELD CNTR R
(CONN)

0022/0000

0012/1100

000000 FT

0032/0745 (BORO)

0032/0577 HATFIELD BOROUGH
HATFIELD T
018 "DIA CIRC CONCR
0032/0062 LEN=0035 INSTALLED UNKN
KOFFEL RD
004447 FT (TWP)

5 0032/0000 LENGTH(AH 2260 BK 3272)
018 "DIA CIRC METAL
0022/2786 LEN=0054 INSTALLED UNKN
018 "DIA CIRC CONCR
0022/2312 LEN=0030 INSTALLED UNKN
MCARTHUR DR
0022/2030 (TWP)
018 "DIA CIRC METAL
0022/1986 LEN=0031 INSTALLED UNKN
018 "DIA CIRC CONCR
0022/1662 LEN=0034 INSTALLED UNKN
KIRKWOOD RD
(PRDR)

0022/1085 018 "DIA CIRC CONCR
0022/0632 LEN=0048 INSTALLED UNKN

018 "DIA CIRC METAL
0022/0038 LEN=0052 INSTALLED UNKN
001175 FT MASON RD
(PRDR)

5 0022/0000 LENGTH(AH 3272 BK 1175)

018 "DIA CIRC CONCR
0012/0793 LEN=0030 INSTALLED UNKN
018 "DIA CIRC CONCR
0012/0352 LEN=0030 INSTALLED UNKN
024"H 24"W CON BOX CUL
0012/0297 LEN=0042 INSTALLED UNKN
000000 FT 1 0 00646 0 00 0680+94
NC FORTY FOOT RD
WELSH RD
(SR0063 SEG 0232/0000)




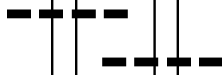










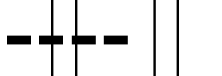


INTER-BK FORTY FOOT RD
(SR0063 SEG 0232/0000)
MFC BEGIN = C

5 0012/0000 LENGTH(AH 1175 BK 0000)

DIR: E				TOTAL LEN: 19.524 MI.		DIST: 06-4				SR: 422	
LEFT MUN: UPPER MERION T						RIGHT MUN: UPPER MERION T					
AH-CHESTER (15) 103085 FT						103013 FT					
COUNTY LINE EX INTER-AHD						COUNTY LINE EX					
SR0422 SEG 0061/0000) 0341/2554						0340/2565 (SR0422 SEG 0060/0000)					
18 "DIA CIRC CONCR											
LEN=0068 INSTALLED UNKN 0341/2543											
RAMP K (EB)											
P ID 46/8049/0250/0085 0341/2397						0340/2385 OP ID 46/8049/0250/0085					
						0340/2300 SIGN: 3 CHORD TRUSS					
						BMSID 46/0422/0340/2300					
36 "DIA CIRC CONCR											
LEN=0210 INSTALLED UNKN 0341/1875											
SIGN: CANTILEVER											
MSID 46/0422/0341/1670 0341/1670											
MSEN 46/0422/0341/1337 0341/1547						0340/1386 BMSEN 46/0422/0340/1177					
O 01046 0 00 0013+29						1 0 01046 0 00 0013+30					
NORTH GULPH ROAD						N. GULPH ROAD					
MSBG 46/0422/0341/1337 0341/1337						0340/1177 BMSBG 46/0422/0340/1177					
ASCHELLMAC CREEK						ASCHELLMAC CREEK					
STRUCTURE LENGTH 26 FT						STRUCTURE LENGTH 26 FT					
MSID 46/0422/0340/1145 0341/1234						0340/1145 BMSID 46/0422/0340/1145					
						0340/0885 RAMP A RD					
						(SR8018 SEG 0750/0828)					
RAMP C RD											
SR8018 SEG 0510/0000) 0341/0804											
18 "DIA CIRC CONCR											
LEN=0120 INSTALLED UNKN 0341/0787											
18 "DIA CIRC CONCR											
LEN=0084 INSTALLED UNKN 0341/0637											
						0340/0587 018 "DIA CIRC CONCR					
						LEN=0086 INSTALLED UNKN					
RAMP G RD											
SR8018 SEG 0520/0637) 0341/0270											
MILEPOST 191.00 0341/0250											
18 "DIA CIRC CONCR											
LEN=0088 INSTALLED UNKN 0341/0176						0340/0176 018 "DIA CIRC CONCR					
SIGN: CANTILEVER						LEN=0088 INSTALLED UNKN					
MSID 46/0422/0341/0083 0341/0083						0340/0060 MILEPOST 191.00					
						100448 FT 1 0 01046 0 00 0025+87					
O 01046 0 00 0025+87 100531 FT						VILLAGE: UPPER MERION T					
VALLEY FORGE ROAD						VALLEY FORGE ROAD					
P ID 46/0023/0070/0000						OP ID 46/0023/0070/0000					
LENGTH(AH 2554 BK 3494) 0341/0000						LENGTH(AH 2565 BK 3485)					
18 "DIA CIRC CONCR											
LEN=0138 INSTALLED UNKN 0331/3194											
RAMP B											
P ID 46/8001/0010/0500 0331/3155						0330/3108 OP ID 46/8001/0010/0500					
36 "DIA CIRC CONCR											
LEN=0078 INSTALLED UNKN 0331/2834											
RAMP D RD											

EXTRACT DATE: 12/28/2024 ROADWAY MANAGEMENT SYSTEM PAGE NUMBER: 264
PRINT DATE: 12/30/2024 SLD COUNTY/SR - ANNUAL PRINT COUNTY: MONTGOMERY

DIR: E TOTAL LEN: 19.524 MI. DIST: 06-4 SR: 422
LEFT MUN: UPPER MERION T RIGHT MUN: UPPER MERION T

(SR8018 SEG 0250/0839) 0331/2796		0330/2794	036 "DIA CIRC CONCR LEN=0218 INSTALLED UNKN RAMP B RD
018 "DIA CIRC CONCR LEN=0084 INSTALLED UNKN 0331/2582		0330/2606	(SR8018 SEG 0010/0000) 018 "DIA CIRC CONCR
018 "DIA CIRC CONCR LEN=0060 INSTALLED UNKN 0331/2051		0330/2582	LEN=0140 INSTALLED UNKN SIGN: 2 CHORD TRUSS
OTHER IN-PAV 853 0331/1764M		0330/2205	BMSID 46/0422/0330/2205
SIGN: CANTILEVER		0330/2044	024 "DIA CIRC CONCR
BMSID 46/0422/0331/1686 0331/1686		M 0330/1764	LEN=0088 INSTALLED UNKN OTHER IN-PAV 853
BMSEN 46/0422/0330/0761 0331/1561		0330/1547	BMSEN 46/0422/0330/0761
UPPER MERION		0330/1162	UPPER MERION
WEST NORRITON T 0331/1162		0330/0761	WEST NORRITON T
0 0 0000 0 00 0000+00		0330/0657	0 0 0000 0 00 0000+00
SCHUYLKILL RIVER		0330/0573	SCHUYLKILL RIVER
BMSBG 46/0422/0330/0761 0331/0775		0330/0459	BMSBG 46/0422/0330/0761
BMSEN 46/0422/0330/0459 0331/0621		0330/0104	SIGN: 3 CHORD TRUSS
1 0 01046 0 00 0063+31		096963 FT	BMSID 46/0422/0330/0657
S. TROOPER ROAD		0330/0000	BMSEN 46/0422/0330/0459
BMSBG 46/0422/0330/0459 0331/0507		0320/3082	0 0 0000 0 00 0000+00
SIGN: 3 CHORD TRUSS		0320/2684	S. TROOPER ROAD
BMSID 46/0422/0331/0427 0331/0427			BMSBG 46/0422/0330/0459
BMSEN 46/0422/0330/0000 0331/0104			BMSEN 46/0422/0330/0000
1 0 01046 0 00 0063+31 097037 FT			
VILLAGE: UPPER MERION			
NO UNDERPASS INFORMATIO			
BMSBG 46/0422/0330/0000			
WEST NORRITON			
MONTGOMERY T			
LENGTH(AH 3494 BK 3274) 0331/0000			
RAMP RD			
(SR8003 SEG 0500/0000) 0321/3192			
018 "DIA CIRC CONCR LEN=0072 INSTALLED UNKN 0321/2599			
TROOPER ROAD (NB)			
OP ID 46/0363/0010/0130 0321/2533			
MONTGOMERY			

DIR: E		TOTAL LEN: 19.524 MI.		DIST: 06-4		SR: 422	
LEFT MUN: WEST NORRITON T				RIGHT MUN: WEST NORRITON T			
OWER PROVIDENCE T 0321/2373				0320/2307 RAMP RD (SR8003 SEG 0022/0800)			
018 "DIA CIRC CONCR LEN=0064 INSTALLED UNKN 0321/2265				0320/2186 018 "DIA CIRC CONCR LEN=0090 INSTALLED UNKN			
018 "DIA CIRC CONCR LEN=0092 INSTALLED UNKN 0321/2052				0320/1894 RAMP I RD (SR8003 SEG 0012/0000) 018 "DIA CIRC CONCR LEN=0091 INSTALLED UNKN			
018 "DIA CIRC CONCR LEN=0090 INSTALLED UNKN 0321/1630				0320/1483 018 "DIA CIRC CONCR LEN=0086 INSTALLED UNKN			
RAMP G RD SR8003 SEG 0250/1085) 0321/1365							
018 "DIA CIRC CONCR LEN=0088 INSTALLED UNKN 0321/1279				0320/1250 SIGN: CANTILEVER BMSID 46/0422/0320/1250 018 "DIA CIRC CONCR LEN=0084 INSTALLED UNKN			
018 "DIA CIRC CONCR LEN=0075 INSTALLED UNKN 0321/0585				0320/1124 018 "DIA CIRC CONCR LEN=0084 INSTALLED UNKN			
MILEPOST 190.00 0321/0553				0320/0797 018 "DIA CIRC CONCR LEN=0084 INSTALLED UNKN			
0 01046 0 00 0035+99 093763 FT				0320/0550 SIGN: 3 CHORD TRUSS BMSID 46/0422/0320/0550 0320/0449 MILEPOST 190.00 093805 FT			
RIB.OF SCHUYLKILL RIVE STRUCTURE LENGTH 12 FT				1 0 01046 0 00 0035+97 VILLAGE: WEST NORRITON TRIB.OF SCHUYLKILL RIVE STRUCTURE LENGTH 12 FT			
MSID 46/0422/0320/0000				BMSID 46/0422/0320/0000			
LENGTH(AH 3274 BK 2663) 0321/0000				LENGTH(AH 3158 BK 2680) 0320/0000			
48 "DIA CIRC CONCR LEN=0146 INSTALLED UNKN 0297/2218				0296/2201 048 "DIA CIRC CONCR LEN=0178 INSTALLED UNKN			
018 "DIA CIRC CONCR LEN=0136 INSTALLED UNKN 0297/1368				0296/1347 024 "DIA CIRC CONCR LEN=0136 INSTALLED UNKN			
018 "DIA CIRC CONCR LEN=0137 INSTALLED UNKN 0297/0968							

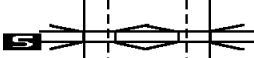

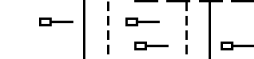


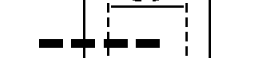


EXTRACT DATE: 12/28/2024 ROADWAY MANAGEMENT SYSTEM PAGE NUMBER: 262
PRINT DATE: 12/30/2024 SLD COUNTY/SR - ANNUAL PRINT COUNTY: MONTGOMERY

DIR: E TOTAL LEN: 19.524 MI. DIST: 06-4 SR: 422
LEFT MUN: LOWER PROVIDENCE T RIGHT MUN: LOWER PROVIDENCE T

018 "DIA CIRC CONCR LEN=0086 INSTALLED UNKN 0297/0569	0296/0947	018 "DIA CIRC CONCR LEN=0137 INSTALLED UNKN
018 "DIA CIRC CONCR LEN=0134 INSTALLED UNKN 0297/0168 0 0 00000 0 00 0000+00 091100 FT LENGTH(AH 2663 BK 3025) 0297/0000	0296/0547	024 "DIA CIRC CONCR LEN=0136 INSTALLED UNKN
	091125 FT	0 0 00000 0 00 0000+00
	0296/0000	LENGTH(AH 2680 BK 3009)
	0294/2904	048 "DIA CIRC CONCR LEN=0156 INSTALLED UNKN
	0294/2590	060 "DIA CIRC CONCR LEN=0100 INSTALLED UNKN
024 "DIA CIRC CONCR LEN=0123 INSTALLED UNKN 0295/2201		
018 "DIA CIRC CONCR LEN=0130 INSTALLED UNKN 0295/1515		
	0294/1228	048 "DIA CIRC CONCR LEN=0150 INSTALLED UNKN
036 "DIA CIRC CONCR LEN=0130 INSTALLED UNKN 0295/1153		
	0294/1036	024 "DIA CIRC CONCR LEN=0142 INSTALLED UNKN
	0294/1000	SIGN: 3 CHORD TRUSS BMSID 46/0422/0294/1000
MILEPOST 189.00 0295/0898		
018 "DIA CIRC CONCR LEN=0134 INSTALLED UNKN 0295/0890	0294/0882	MILEPOST 189.00
036 "DIA CIRC CONCR LEN=0134 INSTALLED UNKN 0295/0313 0 0 00000 0 00 0000+00 088075 FT LENGTH(AH 3025 BK 2410) 0295/0000	088116 FT	0 0 00000 0 00 0000+00
	0294/0000	LENGTH(AH 3009 BK 2543)
	0290/2527	048 "DIA CIRC CONCR LEN=0203 INSTALLED UNKN
018 "DIA CIRC CONCR LEN=0062 INSTALLED UNKN 0291/2348		
	0290/1528	036 "DIA CIRC CONCR LEN=0117 INSTALLED UNKN
024 "DIA CIRC CONCR LEN=0100 INSTALLED UNKN 0291/1479		
018 "DIA CIRC CONCR LEN=0105 INSTALLED UNKN 0291/0528 1 0 01046 0 00 0118+23 085665 FT PAWLINGS RD	085573 FT	1 0 01046 0 00 0118+23 PAWLINGS RD

EXTRACT DATE: 12/28/2024 ROADWAY MANAGEMENT SYSTEM PAGE NUMBER: 261
PRINT DATE: 12/30/2024 SLD COUNTY/SR - ANNUAL PRINT COUNTY: MONTGOMERY

DIR: E TOTAL LEN: 19.524 MI. DIST: 06-4 SR: 422
LEFT MUN: LOWER PROVIDENCE T RIGHT MUN: LOWER PROVIDENCE T

OP ID 46/4004/0020/1375 LENGTH(AH 2410 BK 2462) 0291/0000 018 "DIA CIRC CONCR LEN=0105 INSTALLED UNKN 0281/2433		OP ID 46/4004/0020/1375 LENGTH(AH 2543 BK 2509)
024 "DIA CIRC CONCR LEN=0105 INSTALLED UNKN 0281/1669		0280/1972
MILEPOST 188.00 0281/1544		0280/1560
BMSID 46/0422/0281/0000 0281/0824 LOWER PROVIDENCE T UPPER PROVIDENCE T 0281/0412 1 0 01046 0 00 0190+83 083203 FT PERKIOMEN CR BMSBG 46/0422/0281/0000 LENGTH(AH 2462 BK 2610) 0281/0000 018 "DIA CIRC CONCR LEN=0051 INSTALLED UNKN 0265/2595 CROSSOVER RD 0265/2504 (CONN) 018 "DIA CIRC CONCR LEN=0107 INSTALLED UNKN 0265/2372		0280/1444 0280/1100 0280/0824 0280/0412 083064 FT 0280/0000
036 "DIA CIRC CONCR LEN=0148 INSTALLED UNKN 0265/0488 0 0 00000 0 00 0000+00 080593 FT LENGTH(AH 2610 BK 2618) 0265/0000		0264/2513
018 "DIA CIRC CONCR LEN=0109 INSTALLED UNKN 0261/2426		0264/0583
MILEPOST 187.00 0261/1610		080348 FT 0264/0000 0260/2442
RAMP RD (SR8020 SEG 0500/0000) 0261/1186		0260/1938 0260/1580 0260/1487

036 "DIA CIRC CONCR
LEN=0142 INSTALLED UNKN

0 0 00000 0 00 0000+00
LENGTH(AH 2716 BK 2531)
018 "DIA CIRC CONCR
LEN=0078 INSTALLED UNKN

RAMP RD
(SR8020 SEG 0752/1615)

018 "DIA CIRC CONCR
LEN=0106 INSTALLED UNKN
MILEPOST 187.00

036 "DIA CIRC CONCR

EXTRACT DATE: 12/28/2024 ROADWAY MANAGEMENT SYSTEM PAGE NUMBER: 260
PRINT DATE: 12/30/2024 SLD COUNTY/SR - ANNUAL PRINT COUNTY: MONTGOMERY

DIR: E TOTAL LEN: 19.524 MI. DIST: 06-4 SR: 422
LEFT MUN: UPPER PROVIDENCE T RIGHT MUN: UPPER PROVIDENCE T

036 "DIA CIRC METAL LEN=0278 INSTALLED UNKN 0261/0814		0260/0817 LEN=0200 INSTALLED UNKN
		RAMP RD (SR8020 SEG 0762/0000)
018 "DIA CIRC METAL LEN=0040 INSTALLED UNKN 0261/0190 BMSSEN 46/0422/0261/0000 0261/0131 1 0 01046 0 00 0243+21 077975 FT EGYPT ROAD BMSBG 46/0422/0261/0000 LENGTH(AH 2618 BK 3378) 0261/0000		0260/0495 0260/0131 BMSSEN 46/0422/0260/0000 077817 FT 1 0 01046 0 00 0243+21 EGYPT ROAD (EB) BMSBG 46/0422/0260/0000 LENGTH(AH 2531 BK 3562) 036 "DIA CIRC CONCR LEN=0154 INSTALLED UNKN
036 "DIA CIRC METAL LEN=0158 INSTALLED UNKN 0251/3304		0250/3500
018 "DIA CIRC CONCR LEN=0069 INSTALLED UNKN 0251/2597 RAMP RD (SR8020 SEG 0250/1162) 0251/2309		
		0250/2092 024 "DIA CIRC CONCR LEN=0177 INSTALLED UNKN
		0250/1498 036 "DIA CIRC METAL LEN=0228 INSTALLED UNKN
CROSSOVER RD (CONN) 0251/0380		0250/0570 CROSSOVER RD (CONN) PENNDOT STOCKPILE YD #1 (TWP)
BMSSEN 46/0422/0251/0000 0251/0161 1 0 01046 0 00 0228+60 074597 FT UPPER INDIAN HEAD ROAD BMSBG 46/0422/0251/0000 LENGTH(AH 3378 BK 2491) 0251/0000		0250/0425 BMSSEN 46/0422/0250/0000 074255 FT 1 0 01046 0 00 0228+16 UPPER INDIAN HEAD ROAD BMSBG 46/0422/0250/0000 LENGTH(AH 3562 BK 2324)
048 "DIA CIRC METAL LEN=0246 INSTALLED UNKN 0237/2314		0250/0000
MILEPOST 186.00 0237/2036		0236/2204 048 "DIA CIRC METAL LEN=0190 INSTALLED UNKN MILEPOST 186.00
018 "DIA CIRC METAL LEN=0145 INSTALLED UNKN 0237/1158		0236/2036
018 "DIA CIRC METAL LEN=0130 INSTALLED UNKN 0237/0757		0236/1154 024 "DIA CIRC CONCR LEN=0094 INSTALLED UNKN
		0236/0654 018 "DIA CIRC CONCR LEN=0094 INSTALLED UNKN




EXTRACT DATE: 12/28/2024 ROADWAY MANAGEMENT SYSTEM PAGE NUMBER: 259
PRINT DATE: 12/30/2024 SLD COUNTY/SR - ANNUAL PRINT COUNTY: MONTGOMERY

DIR: E TOTAL LEN: 19.524 MI. DIST: 06-4 SR: 422
LEFT MUN: UPPER PROVIDENCE T RIGHT MUN: UPPER PROVIDENCE T

018 "DIA CIRC METAL LEN=0122 INSTALLED UNKN 0237/0358	0236/0204 071931 FT 0236/0000 0234/2190	018 "DIA CIRC CONCR LEN=0094 INSTALLED UNKN 0 0 00000 0 00 0000+00 LENGTH(AH 2324 BK 2555) CROSSOVER RD (CONN)
0 0 00000 0 00 0000+00 072106 FT LENGTH(AH 2491 BK 2564) 0237/0000 CROSSOVER RD (CONN) 0235/2471	0234/1879	018 "DIA CIRC CONCR LEN=0094 INSTALLED UNKN
036 "DIA CIRC METAL LEN=0238 INSTALLED UNKN 0235/2214	0234/1479	018 "DIA CIRC CONCR LEN=0094 INSTALLED UNKN
024 "DIA CIRC CONCR LEN=0094 INSTALLED UNKN 0235/1864	0234/1029	018 "DIA CIRC CONCR LEN=0094 INSTALLED UNKN
018 "DIA CIRC CONCR LEN=0094 INSTALLED UNKN 0235/1498	0234/0370	024 "DIA CIRC METAL LEN=0100 INSTALLED UNKN
018 "DIA CIRC CONCR LEN=0094 INSTALLED UNKN 0235/1139	069376 FT 0234/0000 0230/1425	0 0 00000 0 00 0000+00 LENGTH(AH 2555 BK 1496) 018 "DIA CIRC CONCR LEN=0075 INSTALLED UNKN
018 "DIA CIRC CONCR LEN=0094 INSTALLED UNKN 0235/0721	0230/1005	018 "DIA CIRC CONCR LEN=0078 INSTALLED UNKN
024 "DIA CIRC METAL LEN=0134 INSTALLED UNKN 0235/0261 0 0 00000 0 00 0000+00 069542 FT LENGTH(AH 2564 BK 1559) 0235/0000	0230/0980	MILEPOST 185.00 018 "DIA CIRC CONCR LEN=0082 INSTALLED UNKN
018 "DIA CIRC CONCR LEN=0074 INSTALLED UNKN 0231/1380 MILEPOST 185.00 0231/1036	0230/0565	DMS SIGN STRUCTURE BMSID 46/0422/0230/0350
018 "DIA CIRC CONCR LEN=0080 INSTALLED UNKN 0231/0980	0230/0350	0230/0174 BMSID 46/0422/0230/0350
018 "DIA CIRC CONCR LEN=0084 INSTALLED UNKN 0231/0549	0230/0174 067880 FT	018 "DIA CIRC CONCR LEN=0082 INSTALLED UNKN
018 "DIA CIRC METAL LEN=0132 INSTALLED UNKN 0231/0180 BMSID 46/0422/0231/0000 0231/0174 1 0 01046 0 01 0293+95 067983 FT TROUTMAN ROAD		1 0 01046 0 00 0295+10 TROUTMAN ROAD

EXTRACT DATE: 12/28/2024 ROADWAY MANAGEMENT SYSTEM PAGE NUMBER: 258
PRINT DATE: 12/30/2024 SLD COUNTY/SR - ANNUAL PRINT COUNTY: MONTGOMERY

DIR: E TOTAL LEN: 19.524 MI. DIST: 06-4 SR: 422
LEFT MUN: UPPER PROVIDENCE T RIGHT MUN: UPPER PROVIDENCE T

BMSBG 46/0422/0231/0000						BMSBG 46/0422/0230/0000
LENGTH(AH 1559 BK 3961) 0231/0000						LENGTH(AH 1496 BK 3933)
048 "DIA CIRC METAL						
LEN=0236 INSTALLED UNKN 0221/3843	---					
018 "DIA CIRC CONCR						
LEN=0064 INSTALLED UNKN 0221/3448	---					
018 "DIA CIRC CONCR					0220/2953	018 "DIA CIRC CONCR
LEN=0084 INSTALLED UNKN 0221/2913	---					LEN=0072 INSTALLED UNKN
018 "DIA CIRC CONCR					0220/2552	018 "DIA CIRC CONCR
LEN=0084 INSTALLED UNKN 0221/2511	---					LEN=0072 INSTALLED UNKN
018 "DIA CIRC CONCR					0220/2152	018 "DIA CIRC CONCR
LEN=0084 INSTALLED UNKN 0221/2111	---					LEN=0072 INSTALLED UNKN
018 "DIA CIRC CONCR						
LEN=0092 INSTALLED UNKN 0221/1700	---				0220/1700	018 "DIA CIRC CONCR
018 "DIA CIRC CONCR						LEN=0072 INSTALLED UNKN
LEN=0168 INSTALLED UNKN 0221/1330	---					
RAMP D RD						
(SR8007 SEG 0500/0000) 0221/1106	==					
018 "DIA CIRC CONCR						
LEN=0114 INSTALLED UNKN 0221/0630	---					
060 "DIA CIRC CONCR						
LEN=0272 INSTALLED UNKN 0221/0492	---					
					0220/0475	060 "DIA CIRC CONCR
						LEN=0146 INSTALLED UNKN
048 "DIA CIRC CONCR						
LEN=0338 INSTALLED UNKN 0221/0365	---					
018 "DIA CIRC METAL						
LEN=0050 INSTALLED UNKN 0221/0226	---					
BMSBG 46/0422/0221/0000 0221/0215					0220/0215	BMSBG 46/0422/0220/0000
1 0 01046 0 01 0333+56 064022 FT					063947 FT	1 0 01046 0 01 0331+86
COLLEGEVILLE ROAD (NB)						COLLEGEVILLE ROAD (NB)
BMSBG 46/0422/0221/0000						BMSBG 46/0422/0220/0000
LENGTH(AH 3961 BK 2816) 0221/0000					0220/0000	LENGTH(AH 3933 BK 2835)
						RAMP B RD
					0214/2745	(SR8007 SEG 0030/1027)
					0214/2435	018 "DIA CIRC CONCR
						LEN=0080 INSTALLED UNKN
MILEPOST 184.00 0215/2086						
036 "DIA CIRC CONCR						
LEN=0096 INSTALLED UNKN 0215/2008	---					
RAMP C RD						
(SR8007 SEG 0250/1175) 0215/1787	==					
018 "DIA CIRC CONCR						
LEN=0098 INSTALLED UNKN 0215/1648	---					

EXTRACT DATE: 12/28/2024 ROADWAY MANAGEMENT SYSTEM PAGE NUMBER: 257
PRINT DATE: 12/30/2024 SLD COUNTY/SR - ANNUAL PRINT COUNTY: MONTGOMERY

DIR: E TOTAL LEN: 19.524 MI. DIST: 06-4 SR: 422
LEFT MUN: UPPER PROVIDENCE T RIGHT MUN: UPPER PROVIDENCE T

018 "DIA CIRC CONCR LEN=0090 INSTALLED UNKN 0215/1313	0214/1595	018 "DIA CIRC CONCR LEN=0098 INSTALLED UNKN RAMP A RD (SR8007 SEG 0010/0000)
018 "DIA CIRC CONCR LEN=0084 INSTALLED UNKN 0215/0993	0214/1285	018 "DIA CIRC CONCR LEN=0110 INSTALLED UNKN
018 "DIA CIRC CONCR LEN=0084 INSTALLED UNKN 0215/0668	0214/0986	030 "DIA CIRC CONCR LEN=0088 INSTALLED UNKN
018 "DIA CIRC CONCR LEN=0077 INSTALLED UNKN 0215/0348	0214/0645	018 "DIA CIRC CONCR LEN=0084 INSTALLED UNKN
0 0 00000 0 00 0000+00 061206 FT LENGTH(AH 2816 BK 2912) 0215/0000	0214/0330	018 "DIA CIRC CONCR LEN=0077 INSTALLED UNKN
018 "DIA CIRC CONCR LEN=0091 INSTALLED UNKN 0211/2605	061112 FT 0214/0000	0 0 00000 0 00 0000+00 LENGTH(AH 2835 BK 2880)
018 "DIA CIRC CONCR LEN=0078 INSTALLED UNKN 0211/2190	0210/2535	018 "DIA CIRC CONCR LEN=0077 INSTALLED UNKN
018 "DIA CIRC CONCR LEN=0078 INSTALLED UNKN 0211/1735	0210/2123 0210/1972	018 "DIA CIRC CONCR LEN=0078 INSTALLED UNKN MILEPOST 184.00
018 "DIA CIRC CONCR LEN=0078 INSTALLED UNKN 0211/1335	0210/1723	018 "DIA CIRC CONCR LEN=0078 INSTALLED UNKN
018 "DIA CIRC CONCR LEN=0078 INSTALLED UNKN 0211/0935	0210/1323	018 "DIA CIRC CONCR LEN=0078 INSTALLED UNKN
BMSSEN 46/0422/0211/0000 0211/0165 1 0 01046 0 01 0389+11 058294 FT TRAPPE ROAD	0210/0925	018 "DIA CIRC CONCR LEN=0078 INSTALLED UNKN
BMSBG 46/0422/0211/0000 LENGTH(AH 2912 BK 3117) 0211/0000	0210/0560 0210/0165 058232 FT	030 "DIA CIRC CONCR LEN=0108 INSTALLED UNKN BMSSEN 46/0422/0210/0000 1 0 01046 0 01 0366+80 TRAPPE ROAD BMSBG 46/0422/0210/0000 LENGTH(AH 2880 BK 3135)

EXTRACT DATE: 12/28/2024 ROADWAY MANAGEMENT SYSTEM PAGE NUMBER: 256
PRINT DATE: 12/30/2024 SLD COUNTY/SR - ANNUAL PRINT COUNTY: MONTGOMERY

DIR: E TOTAL LEN: 19.524 MI. DIST: 06-4 SR: 422
LEFT MUN: UPPER PROVIDENCE T RIGHT MUN: UPPER PROVIDENCE T

MILEPOST 183.00 0201/2874					
				0200/2868	018 "DIA CIRC CONCR LEN=0128 INSTALLED UNKN
				0200/2855	MILEPOST 183.00
				0200/2518	018 "DIA CIRC CONCR LEN=0140 INSTALLED UNKN
				0200/2238	018 "DIA CIRC CONCR LEN=0168 INSTALLED UNKN
036 "DIA CIRC CONCR LEN=0126 INSTALLED UNKN	0201/1962				
				0200/1868	018 "DIA CIRC CONCR LEN=0160 INSTALLED UNKN
CROSSOVER RD (CONN)	0201/1621			0200/1634	CROSSOVER RD (CONN)
				0200/1518	018 "DIA CIRC CONCR LEN=0140 INSTALLED UNKN
				0200/1168	018 "DIA CIRC CONCR LEN=0160 INSTALLED UNKN
				0200/0768	018 "DIA CIRC CONCR LEN=0198 INSTALLED UNKN
BMSSEN 46/0422/0201/0000 0201/0094 1 0 01046 0 01 0405+30 055177 FT OLD STATE ROAD				0200/0094	BMSSEN 46/0422/0200/0000 1 0 01046 0 01 0404+79
BMSBG 46/0422/0201/0000 LENGTH(AH 3117 BK 2362)	0201/0000			0200/0000	BMSBG 46/0422/0200/0000 LENGTH(AH 3135 BK 2417)
				0190/1662	018 "DIA CIRC CONCR LEN=0078 INSTALLED UNKN
018 "DIA CIRC CONCR LEN=0078 INSTALLED UNKN	0191/1602				
				0190/1250	018 "DIA CIRC CONCR LEN=0078 INSTALLED UNKN
018 "DIA CIRC CONCR LEN=0078 INSTALLED UNKN	0191/1229				
018 "DIA CIRC CONCR LEN=0102 INSTALLED UNKN	0191/0914				
024 "DIA CIRC CONCR LEN=0120 INSTALLED UNKN	0191/0837				
036 "DIA CIRC CONCR LEN=0136 INSTALLED UNKN	0191/0362				
				0190/0323	036 "DIA CIRC CONCR LEN=0144 INSTALLED UNKN
BMSSEN 46/0422/0191/0000 0191/0093 1 0 01046 0 01 0444+27 052815 FT MINGO ROAD				0190/0093	BMSSEN 46/0422/0190/0000 1 0 01046 0 01 0444+27
BMSBG 46/0422/0191/0000 LENGTH(AH 2362 BK 2970)	0191/0000			0190/0000	BMSBG 46/0422/0190/0000 LENGTH(AH 2417 BK 3018)

DIR: E		TOTAL LEN: 19.524 MI.		DIST: 06-4		SR: 422	
LEFT MUN: UPPER PROVIDENCE T				RIGHT MUN: UPPER PROVIDENCE T			
MILEPOST	182.00	0181/2925				MILEPOST	182.00
018 "DIA CIRC CONCR						018 "DIA CIRC CONCR	
LEN=0166	INSTALLED UNKN	0181/2565				LEN=0112	INSTALLED UNKN
018 "DIA CIRC CONCR						018 "DIA CIRC CONCR	
LEN=0076	INSTALLED UNKN	0181/1915				LEN=0134	INSTALLED UNKN
024 "DIA CIRC CONCR						018 "DIA CIRC CONCR	
LEN=0110	INSTALLED UNKN	0181/0734				LEN=0126	INSTALLED UNKN
018 "DIA CIRC CONCR						018 "DIA CIRC CONCR	
LEN=0156	INSTALLED UNKN					LEN=0156	INSTALLED UNKN
018 "DIA CIRC CONCR						018 "DIA CIRC CONCR	
LEN=0092	INSTALLED UNKN					LEN=0092	INSTALLED UNKN
018 "DIA CIRC CONCR						018 "DIA CIRC CONCR	
LEN=0092	INSTALLED UNKN					LEN=0092	INSTALLED UNKN
BRANCH OF MINGO CREEK						BRANCH OF MINGO CREEK	
STRUCTURE LENGTH 12 FT						STRUCTURE LENGTH 12 FT	
BMSID 46/0422/0180/0269	0181/0245					BMSID 46/0422/0180/0269	0180/0269
BMSEN 46/0422/0181/0000	0181/0164					BMSEN 46/0422/0180/0000	0180/0164
0 01046 0 01 0474+24	049845 FT					1 0 01046 0 01 0476+51	049662 FT
LEWIS ROAD						LEWIS ROAD	
BMSBG 46/0422/0181/0000						BMSBG 46/0422/0180/0000	
LENGTH(AH 2970 BK 1768)	0181/0000					LENGTH(AH 3018 BK 1766)	0180/0000
024 "DIA CIRC CONCR						024 "DIA CIRC CONCR	
LEN=0065	INSTALLED UNKN					LEN=0065	INSTALLED UNKN
MINGO CREEK						MINGO CREEK	
STRUCTURE LENGTH 45 FT						STRUCTURE LENGTH 45 FT	
BMSID 46/0422/0174/0580	0175/0492					BMSID 46/0422/0174/0580	0174/0580
018 "DIA CIRC CONCR						018 "DIA CIRC CONCR	
LEN=0150	INSTALLED UNKN	0175/0347				LEN=0065	INSTALLED UNKN
0 0 00000 0 00 0000+00	048077 FT					0 0 00000 0 00 0000+00	047896 FT
LENGTH(AH 1768 BK 2341)	0175/0000					LENGTH(AH 1766 BK 2268)	0174/0000
MILEPOST	181.00	0171/1799				MILEPOST	181.00
018 "DIA CIRC CONCR						018 "DIA CIRC CONCR	
LEN=0084	INSTALLED UNKN					LEN=0080	INSTALLED UNKN
UPPER PROVIDENCE						UPPER PROVIDENCE	
LIMERICK T		0171/1551				LIMERICK T	
018 "DIA CIRC CONCR						018 "DIA CIRC CONCR	
LEN=0080	INSTALLED UNKN					LEN=0080	INSTALLED UNKN
RAMP K RD						RAMP K RD	
SR8009 SEG 0500/0000)	0171/0922					SR8009 SEG 0500/0000)	0171/0922

EXTRACT DATE: 12/28/2024 ROADWAY MANAGEMENT SYSTEM PAGE NUMBER: 254
PRINT DATE: 12/30/2024 SLD COUNTY/SR - ANNUAL PRINT COUNTY: MONTGOMERY

DIR: E TOTAL LEN: 19.524 MI. DIST: 06-4 SR: 422
LEFT MUN: LIMERICK T RIGHT MUN: LIMERICK T

018 "DIA CIRC CONCR LEN=0070 INSTALLED UNKN 0171/0771 018 "DIA CIRC CONCR LEN=0074 INSTALLED UNKN 0171/0427	0170/0801 RAMP L RD (SR8009 SEG 0750/0785)
018 "DIA CIRC CONCR LEN=0072 INSTALLED UNKN 0171/0127	0170/0390 018 "DIA CIRC CONCR LEN=0074 INSTALLED UNKN
1 0 01046 0 01 0508+83 045736 FT TOWNSHIP LINE ROAD OP ID 46/4014/0050/0420 LENGTH(AH 2341 BK 1586) 0171/0000 048 "DIA CIRC CONCR LEN=0080 INSTALLED UNKN 0161/1467	0170/0090 024 "DIA CIRC CONCR LEN=0090 INSTALLED UNKN 1 0 01046 0 01 0508+83 TOWNSHIP LINE ROAD OP ID 46/4014/0050/0420 LENGTH(AH 2268 BK 1579)
018 "DIA CIRC CONCR LEN=0074 INSTALLED UNKN 0161/1285 018 "DIA CIRC CONCR LEN=0064 INSTALLED UNKN 0161/1035	0160/1465 018 "DIA CIRC CONCR LEN=0076 INSTALLED UNKN 0160/1285 018 "DIA CIRC CONCR LEN=0074 INSTALLED UNKN
RAMP J RD (SR8009 SEG 0250/0740) 0161/0875 024 "DIA CIRC CONCR LEN=0070 INSTALLED UNKN 0161/0721	0160/1020 018 "DIA CIRC CONCR LEN=0072 INSTALLED UNKN
060 "DIA CIRC CONCR LEN=0120 INSTALLED UNKN 0161/0335 018 "DIA CIRC CONCR LEN=0080 INSTALLED UNKN 0161/0155 BMSBG 46/0422/0161/0000 0161/0121 1 0 01046 0 01 0552+56 044150 FT ROYERSFORD ROAD BMSBG 46/0422/0161/0000 LENGTH(AH 1586 BK 2689) 0161/0000 018 "DIA CIRC METAL LEN=0158 INSTALLED UNKN 0151/2375 018 "DIA CIRC CONCR LEN=0132 INSTALLED UNKN 0151/1975	0160/0720 RAMP M RD (SR8009 SEG 0010/0000) 042 "DIA CIRC CONCR LEN=0138 INSTALLED UNKN 0160/0700 018 "DIA CIRC CONCR LEN=0078 INSTALLED UNKN 0160/0500 054 "DIA CIRC CONCR LEN=0145 INSTALLED UNKN 0160/0345
0160/0121 BMSBG 46/0422/0160/0000 044049 FT 1 0 01046 0 01 0532+56 ROYERSFORD ROAD BMSBG 46/0422/0160/0000 LENGTH(AH 1579 BK 2714)	0160/0000
054 "DIA CIRC CONCR	

EXTRACT DATE: 12/28/2024 ROADWAY MANAGEMENT SYSTEM PAGE NUMBER: 253
PRINT DATE: 12/30/2024 SLD COUNTY/SR - ANNUAL PRINT COUNTY: MONTGOMERY

DIR: E TOTAL LEN: 19.524 MI. DIST: 06-4 SR: 422
LEFT MUN: LIMERICK T RIGHT MUN: LIMERICK T

018 "DIA CIRC CONCR LEN=0088 INSTALLED UNKN 0151/1575	---	0150/1802 LEN=0158 INSTALLED UNKN
018 "DIA CIRC CONCR LEN=0073 INSTALLED UNKN 0151/1205	---	
018 "DIA CIRC CONCR LEN=0071 INSTALLED UNKN 0151/0855	---	0150/1175 018 "DIA CIRC CONCR LEN=0073 INSTALLED UNKN
MILEPOST 180.00 0151/0736	□	0150/0825 018 "DIA CIRC CONCR LEN=0071 INSTALLED UNKN
018 "DIA CIRC CONCR LEN=0074 INSTALLED UNKN 0151/0505	---	0150/0685 MILEPOST 180.00
018 "DIA CIRC CONCR LEN=0076 INSTALLED UNKN 0151/0155	---	0150/0475 018 "DIA CIRC CONCR LEN=0074 INSTALLED UNKN
1 0 01046 0 01 0559+70 041461 FT COUNTRY ROAD	---	0150/0125 018 "DIA CIRC CONCR LEN=0072 INSTALLED UNKN
OP ID 46/4102/0010/0000 LENGTH(AH 2689 BK 2973) 0151/0000	---	041335 FT 1 0 01046 0 01 0559+70 COUNTRY ROAD
018 "DIA CIRC CONCR LEN=0074 INSTALLED UNKN 0135/2776	---	0150/0000 018 "DIA CIRC CONCR LEN=0074 INSTALLED UNKN
018 "DIA CIRC CONCR LEN=0100 INSTALLED UNKN 0135/2426	---	0134/2821
018 "DIA CIRC CONCR LEN=0074 INSTALLED UNKN 0135/2076	---	0134/2471 018 "DIA CIRC CONCR LEN=0074 INSTALLED UNKN
033 "DIA CIRC CONCR LEN=0107 INSTALLED UNKN 0135/1626	---	0134/2121 018 "DIA CIRC CONCR LEN=0074 INSTALLED UNKN
012 "DIA CIRC CONCR LEN=0074 INSTALLED UNKN 0135/1126	---	0134/1621 036 "DIA CIRC CONCR LEN=0107 INSTALLED UNKN
0 0 00000 0 00 0000+00 038488 FT LENGTH(AH 2973 BK 2789) 0135/0000	---	0134/0553 018 "DIA CIRC CONCR LEN=0074 INSTALLED UNKN
018 "DIA CIRC CONCR LEN=0074 INSTALLED UNKN 0131/2613	---	038290 FT 0 0 00000 0 00 0000+00 LENGTH(AH 3045 BK 2703)
		0134/0000
		018 "DIA CIRC CONCR

EXTRACT DATE: 12/28/2024 ROADWAY MANAGEMENT SYSTEM PAGE NUMBER: 252
PRINT DATE: 12/30/2024 SLD COUNTY/SR - ANNUAL PRINT COUNTY: MONTGOMERY

DIR: E TOTAL LEN: 19.524 MI. DIST: 06-4 SR: 422
LEFT MUN: LIMERICK T RIGHT MUN: LIMERICK T

018 "DIA CIRC CONCR LEN=0074 INSTALLED UNKN 0131/2263		0130/2574 LEN=0074 INSTALLED UNKN
036 "DIA CIRC CONCR LEN=0102 INSTALLED UNKN 0131/1665		0130/2224 018 "DIA CIRC CONCR LEN=0074 INSTALLED UNKN
018 "DIA CIRC CONCR LEN=0098 INSTALLED UNKN 0131/1365 MILEPOST 179.00 0131/1208		0130/1610 036 "DIA CIRC CONCR LEN=0094 INSTALLED UNKN
030 "DIA CIRC CONCR LEN=0210 INSTALLED UNKN 0131/0965 RAMP A RD (SR8011 SEG 0500/0000) 0131/0963		0130/1189 RAMP B RD 0130/1112 (SR8011 SEG 0750/0800) MILEPOST 179.00
018 "DIA CIRC CONCR LEN=0052 INSTALLED UNKN 0131/0276 BMSSEN 46/0422/0131/0000 0131/0208 1 0 01046 0 01 0616+90 035699 FT LEWIS ROAD (EB) BMSBG 46/0422/0131/0000 LENGTH(AH 2789 BK 3533) 0131/0000		0130/0208 BMSSEN 46/0422/0130/0000 035587 FT 1 0 01046 0 01 0616+90 LEWIS ROAD (EB) BMSBG 46/0422/0130/0000 LENGTH(AH 2703 BK 3583)
030 "DIA CIRC CONCR LEN=0144 INSTALLED UNKN 0121/2620 RAMP C RD (SR8011 SEG 0250/1053) 0121/2402		0120/2691 RAMP D RD (SR8011 SEG 0010/0000)
030 "DIA CIRC CONCR LEN=0142 INSTALLED UNKN 0121/2011		0120/2065 030 "DIA CIRC CONCR LEN=0142 INSTALLED UNKN
018 "DIA CIRC CONCR LEN=0076 INSTALLED UNKN 0121/1445		0120/1445 018 "DIA CIRC CONCR LEN=0052 INSTALLED UNKN
018 "DIA CIRC CONCR LEN=0076 INSTALLED UNKN 0121/0495		
BMSSEN 46/0422/0121/0000 0121/0070 1 0 01046 0 01 0652+73 032166 FT		0120/0485 018 "DIA CIRC CONCR LEN=0076 INSTALLED UNKN 018 "DIA CIRC METAL LEN=0098 INSTALLED UNKN BMSSEN 46/0422/0120/0000 1 0 01046 0 01 0652+73

EXTRACT DATE: 12/28/2024 ROADWAY MANAGEMENT SYSTEM PAGE NUMBER: 251
PRINT DATE: 12/30/2024 SLD COUNTY/SR - ANNUAL PRINT COUNTY: MONTGOMERY

DIR: E TOTAL LEN: 19.524 MI. DIST: 06-4 SR: 422
LEFT MUN: LIMERICK T RIGHT MUN: LIMERICK T

LIMERICK CENTER ROAD		LIMERICK CENTER ROAD	
BMSBG 46/0422/0121/0000		BMSBG 46/0422/0120/0000	
LENGTH(AH 3533 BK 2528) 0121/0000		LENGTH(AH 3583 BK 2444)	
018 "DIA CIRC CONCR			018 "DIA CIRC CONCR
LEN=0044 INSTALLED UNKN 0111/2480			LEN=0050 INSTALLED UNKN
		0110/2443	048 "DIA CIRC CONCR
		0110/2429	LEN=0122 INSTALLED UNKN
MILEPOST 178.00 0111/2115		0110/2061	MILEPOST 178.00
		0110/1952	036 "DIA CIRC CONCR
		0110/1927	LEN=0134 INSTALLED UNKN
042 "DIA CIRC CONCR			018 "DIA CIRC METAL
LEN=0125 INSTALLED UNKN 0111/1920			LEN=0132 INSTALLED UNKN
042 "DIA CIRC CONCR			
LEN=0135 INSTALLED UNKN 0111/1337			
		0110/1267	018 "DIA CIRC CONCR
		0110/0967	LEN=0072 INSTALLED UNKN
018 "DIA CIRC CONCR			018 "DIA CIRC CONCR
LEN=0073 INSTALLED UNKN 0111/0920			LEN=0073 INSTALLED UNKN
018 "DIA CIRC CONCR			
LEN=0074 INSTALLED UNKN 0111/0070			
1 0 01046 0 01 0677+17 029638 FT		0110/0068	024 "DIA CIRC CONCR
AIRPORT RD.		029560 FT	LEN=0068 INSTALLED UNKN
OP ID 46/4105/0010/0000			1 0 01046 0 01 0677+17
LENGTH(AH 2528 BK 2094) 0111/0000		0110/0000	AIRPORT RD.
		0096/1723	OP ID 46/4105/0010/0000
018 "DIA CIRC CONCR			LENGTH(AH 2444 BK 2157)
LEN=0074 INSTALLED UNKN 0097/1596			018 "DIA CIRC CONCR
		0096/1148	LEN=0074 INSTALLED UNKN
018 "DIA CIRC CONCR			018 "DIA CIRC CONCR
LEN=0076 INSTALLED UNKN 0097/1046			LEN=0076 INSTALLED UNKN
		0096/0968	072 "DIA CIRC CONCR
072 "DIA CIRC CONCR			LEN=0122 INSTALLED UNKN
LEN=0122 INSTALLED UNKN 0097/0931			
		0096/0689	036 "DIA CIRC CONCR
036 "DIA CIRC CONCR			LEN=0110 INSTALLED UNKN
LEN=0098 INSTALLED UNKN 0097/0521			
0 0 00000 0 00 0000+00 027544 FT		027403 FT	0 0 00000 0 00 0000+00

EXTRACT DATE: 12/28/2024 ROADWAY MANAGEMENT SYSTEM PAGE NUMBER: 250
PRINT DATE: 12/30/2024 SLD COUNTY/SR - ANNUAL PRINT COUNTY: MONTGOMERY

DIR: E TOTAL LEN: 19.524 MI. DIST: 06-4 SR: 422
LEFT MUN: LIMERICK T RIGHT MUN: LIMERICK T

LENGTH(AH 2094 BK 2111) 0097/0000		0096/0000	LENGTH(AH 2157 BK 2113)
			018 "DIA CIRC METAL
		0094/1886	LEN=0087 INSTALLED UNKN
		0094/1413	036 "DIA CIRC CONCR
			LEN=0113 INSTALLED UNKN
042 "DIA CIRC CONCR			
LEN=0113 INSTALLED UNKN 0095/1282		0094/1069	MILEPOST 177.00
MILEPOST 177.00 0095/1065			
018 "DIA CIRC METAL			
LEN=0108 INSTALLED UNKN 0095/0844			
0 0 00000 0 00 0000+00 025433 FT		025290 FT	0 0 00000 0 00 0000+00
LENGTH(AH 2111 BK 2349) 0095/0000		0094/0000	LENGTH(AH 2113 BK 2302)
018 "DIA CIRC CONCR			
LEN=0090 INSTALLED UNKN 0091/1593		0090/1232	RAMP RD
			(SR8022 SEG 0752/1467)
018 "DIA CIRC CONCR			
LEN=0104 INSTALLED UNKN 0091/1080			
RAMP RD			
(SR8022 SEG 0500/0000) 0091/0955		0090/0625	018 "DIA CIRC CONCR
			LEN=0074 INSTALLED UNKN
RAMP E RD			
(SR8022 SEG 0510/0460) 0091/0324		0090/0245	RAMP B RD
			(SR8022 SEG 0762/0000)
		0090/0110	018 "DIA CIRC CONCR
1 0 01046 0 01 0743+07 023084 FT		022988 FT	LEN=0094 INSTALLED UNKN
EVERGREEN RD (NB)			1 0 01046 0 01 0743+07
OP ID 46/4026/0024/0001			EVERGREEN RD (NB)
LENGTH(AH 2349 BK 3084) 0091/0000		0090/0000	OP ID 46/4026/0024/0001
			LENGTH(AH 2302 BK 3046)
		0080/2638	018 "DIA CIRC CONCR
LIMERICK			LEN=0078 INSTALLED UNKN
LOWER POTTS GROVE T		0080/2602	LIMERICK
			LOWER POTTS GROVE T
018 "DIA CIRC CONCR		0080/2463	048 "DIA CIRC CONCR
LEN=0050 INSTALLED UNKN 0081/2358			LEN=0050 INSTALLED UNKN
RAMP A RD			
(SR8022 SEG 0250/0906) 0081/2307			
018 "DIA CIRC CONCR			
LEN=0068 INSTALLED UNKN 0081/1708		0080/1423	018 "DIA CIRC CONCR
			LEN=0050 INSTALLED UNKN
018 "DIA CIRC CONCR			

DIR: E		TOTAL LEN: 19.524 MI.		DIST: 06-4		SR: 422	
LEFT MUN: LOWER POTTS GROVE T				RIGHT MUN: LOWER POTTS GROVE T			
LEN=0054	INSTALLED	UNKN	0081/1408				
030 "DIA	CIRC	CONCR			0080/1113	030 "DIA	CIRC CONCR
LEN=0060	INSTALLED	UNKN	0081/1103			LEN=0060	INSTALLED UNKN
	MILEPOST	176.00	0081/1084				
S	PARK ROAD				0080/1036	MILEPOST	176.00
OP ID 46/4103/0010/0000			0081/1000		0080/1000	OP ID 46/4103/0010/0000	
018 "DIA	CIRC	CONCR					
LEN=0060	INSTALLED	UNKN	0081/0958			018 "DIA	CIRC CONCR
					0080/0910	LEN=0050	INSTALLED UNKN
024 "DIA	CIRC	CONCR					
LEN=0064	INSTALLED	UNKN	0081/0893				
018 "DIA	CIRC	CONCR					
LEN=0048	INSTALLED	UNKN	0081/0658				
BMSSEN 46/0422/0080/0000			0081/0333		0080/0638	018 "DIA	CIRC CONCR
0 01041 0 00 0048+22 020000 FT					0080/0333	LEN=0048	INSTALLED UNKN
SANATOGA ROAD					019942 FT	BMSSEN 46/0422/0080/0000	
BMSBG 46/0422/0080/0000			0081/0000			1 0 01041 0 00 0048+22	
LENGTH(AH 3084 BK 2914)					0080/0000	SANATOGA ROAD	
						BMSBG 46/0422/0080/0000	
					0070/2870	LENGTH(AH 3046 BK 2898)	
					0070/2570	018 "DIA	CIRC CONCR
018 "DIA	CIRC	CONCR				LEN=0052	INSTALLED UNKN
LEN=0048	INSTALLED	UNKN	0071/2555			018 "DIA	CIRC CONCR
					0070/2270	LEN=0048	INSTALLED UNKN
018 "DIA	CIRC	CONCR					
LEN=0082	INSTALLED	UNKN	0071/1970		0070/1955	018 "DIA	CIRC CONCR
						LEN=0050	INSTALLED UNKN
018 "DIA	CIRC	CONCR					
LEN=0082	INSTALLED	UNKN	0071/1670		0070/1650	018 "DIA	CIRC CONCR
						LEN=0050	INSTALLED UNKN
030 "DIA	CIRC	CONCR					
LEN=0084	INSTALLED	UNKN	0071/1295		0070/1290	024 "DIA	CIRC CONCR
						LEN=0050	INSTALLED UNKN
					0070/0880	018 "DIA	CIRC CONCR
018 "DIA	CIRC	CONCR				LEN=0050	INSTALLED UNKN
LEN=0040	INSTALLED	UNKN	0071/0852				
					0070/0620	018 "DIA	CIRC CONCR
						LEN=0050	INSTALLED UNKN

EXTRACT DATE: 12/28/2024 ROADWAY MANAGEMENT SYSTEM PAGE NUMBER: 248
PRINT DATE: 12/30/2024 SLD COUNTY/SR - ANNUAL PRINT COUNTY: MONTGOMERY

DIR: E TOTAL LEN: 19.524 MI. DIST: 06-4 SR: 422
LEFT MUN: LOWER POTTS GROVE T RIGHT MUN: LOWER POTTS GROVE T

018 "DIA CIRC CONCR LEN=0050 INSTALLED UNKN 0071/0610	---	---	---	0070/0340	018 "DIA CIRC CONCR LEN=0050 INSTALLED UNKN
018 "DIA CIRC CONCR LEN=0050 INSTALLED UNKN 0071/0330	---	---	---	0070/0080	018 "DIA CIRC CONCR LEN=0050 INSTALLED UNKN
018 "DIA CIRC CONCR LEN=0050 INSTALLED UNKN 0071/0070	---	---	---	017044 FT	1 0 01041 0 00 0081+35
1 0 01041 0 00 0081+35 017086 FT					PLEASANT VIEW ROAD
OP ID 46/4028/0010/2332					OP ID 46/4028/0010/2332
LENGTH(AH 2914 BK 3861) 0071/0000	---	---	---	0070/0000	LENGTH(AH 2898 BK 3844)
024 "DIA CIRC METAL LEN=0040 INSTALLED UNKN 0061/3627	---	---	---	0060/3565	018 "DIA CIRC CONCR LEN=0050 INSTALLED UNKN
018 "DIA CIRC CONCR LEN=0050 INSTALLED UNKN 0061/3328	---	---	---	0060/3250	018 "DIA CIRC CONCR LEN=0050 INSTALLED UNKN
018 "DIA CIRC CONCR LEN=0050 INSTALLED UNKN 0061/3028	---	---	---	0060/2960	018 "DIA CIRC CONCR LEN=0050 INSTALLED UNKN
024 "DIA CIRC METAL LEN=0040 INSTALLED UNKN 0061/2748	---	---	---	0060/2645	018 "DIA CIRC CONCR LEN=0050 INSTALLED UNKN
MILEPOST 175.00 0061/2627	---	---	---	0060/2573	MILEPOST 175.00
048 "DIA CIRC CONCR LEN=0096 INSTALLED UNKN 0061/2058	---	---	---	0060/2315	018 "DIA CIRC CONCR LEN=0044 INSTALLED UNKN
018 "DIA CIRC CONCR LEN=0050 INSTALLED UNKN 0061/1498	---	---	---	0060/1988	018 "DIA CIRC CONCR LEN=0040 INSTALLED UNKN
018 "DIA CIRC CONCR LEN=0050 INSTALLED UNKN 0061/1198	---	---	---	0060/1910	048 "DIA CIRC CONCR LEN=0096 INSTALLED UNKN
018 "DIA CIRC CONCR LEN=0050 INSTALLED UNKN 0061/0898	---	---	---	0060/1390	018 "DIA CIRC CONCR LEN=0050 INSTALLED UNKN
				0060/1090	018 "DIA CIRC CONCR LEN=0050 INSTALLED UNKN

EXTRACT DATE: 12/28/2024 ROADWAY MANAGEMENT SYSTEM PAGE NUMBER: 247
PRINT DATE: 12/30/2024 SLD COUNTY/SR - ANNUAL PRINT COUNTY: MONTGOMERY

DIR: E TOTAL LEN: 19.524 MI. DIST: 06-4 SR: 422
LEFT MUN: LOWER POTTS GROVE T RIGHT MUN: LOWER POTTS GROVE T

SPROGLES RUN
STRUCTURE LENGTH 42 FT
BMSID 46/0422/0060/0085 0061/0089
BMSSEN 46/0422/0060/0000 0061/0046
1 0 01041 0 00 0118+54 013225 FT
PORTER ROAD
BMSBG 46/0422/0060/0000
LENGTH(AH 3861 BK 2401) 0061/0000

036 "DIA CIRC CONCR
LEN=0112 INSTALLED UNKN 0051/2013

018 "DIA CIRC CONCR
LEN=0088 INSTALLED UNKN 0051/1773
BMSSEN 46/0422/0050/1376 0051/1551
0 0 00000 0 00 0000+00
NORFOLK SOUTHERN RAI RR
BMSBG 46/0422/0050/1376 0051/1329

SIGN: 2 CHORD TRUSS
BMSID 46/0422/0051/0747 0051/0747

BMSSEN 46/0422/0050/0000 0051/0097
1 0 01041 0 00 0143+55 010824 FT
NORFOLK SOUTHERN RAI RR
BMSBG 46/0422/0050/0000
LENGTH(AH 2401 BK 3462) 0051/0000

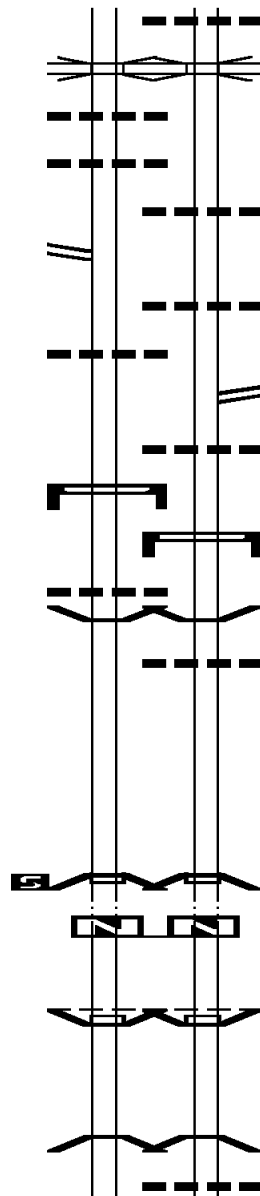
RAMP C RD
(SR8015 SEG 0500/0000) 0041/3360
MILEPOST 174.00 0041/3039

018 "DIA CIRC CONCR
LEN=0048 INSTALLED UNKN 0041/2883

0060/0790	018 "DIA CIRC CONCR LEN=0050 INSTALLED UNKN
0060/0490	018 "DIA CIRC CONCR LEN=0048 INSTALLED UNKN
0060/0355	018 "DIA CIRC METAL LEN=0055 INSTALLED UNKN
0060/0190	018 "DIA CIRC CONCR LEN=0072 INSTALLED UNKN
0060/0085	SPROGLES RUN STRUCTURE LENGTH 42 FT
0060/0046	BMSID 46/0422/0060/0085
013200 FT	BMSSEN 46/0422/0060/0000
	1 0 01041 0 00 0118+54
	PORTER ROAD
	BMSBG 46/0422/0060/0000
	LENGTH(AH 3844 BK 2341)
0050/2340	018 "DIA CIRC CONCR LEN=0088 INSTALLED UNKN
0050/2048	018 "DIA CIRC CONCR LEN=0080 INSTALLED UNKN
0050/1598	BMSSEN 46/0422/0050/1376
	0 0 00000 0 00 0000+00
0050/1376	NORFOLK SOUTHERN RAI RR
	BMSBG 46/0422/0050/1376
0050/1348	018 "DIA CIRC CONCR LEN=0072 INSTALLED UNKN
0050/0998	018 "DIA CIRC CONCR LEN=0076 INSTALLED UNKN
0050/0648	018 "DIA CIRC CONCR LEN=0064 INSTALLED UNKN
0050/0097	BMSSEN 46/0422/0050/0000
010859 FT	1 0 01041 0 00 0143+55
	NORFOLK SOUTHERN RAI RR
	BMSBG 46/0422/0050/0000
	LENGTH(AH 2341 BK 3506)
	RAMP E RD
0040/3204	(SR8015 SEG 0750/0400)
0040/2983	MILEPOST 174.00
	018 "DIA CIRC CONCR

DIR: E TOTAL LEN: 19.524 MI. DIST: 06-4 SR: 422
LEFT MUN: LOWER POTTS GROVE T RIGHT MUN: LOWER POTTS GROVE T

1 0 01041 0 00 0198+68
SCHUYLKILL RIVER
BMSBG 46/0422/0030/1250 0031/1587



```

1 0 01041 0 00 0198+68
SCHUYLKILL RIVER
0030/1250 BMSBG 46/0422/0030/1250
01B "DIA CIRC CONCR
0030/1076 LEN=0052 INSTALLED UNKN

```

EXTRACT DATE: 12/28/2024 ROADWAY MANAGEMENT SYSTEM PAGE NUMBER: 245
PRINT DATE: 12/30/2024 SLD COUNTY/SR - ANNUAL PRINT COUNTY: MONTGOMERY

DIR: E TOTAL LEN: 19.524 MI. DIST: 06-4 SR: 422
LEFT MUN: WEST POTTS GROVE T RIGHT MUN: WEST POTTS GROVE T

CANTILEVER MONOTUB			CANTILEVER MONOTUB	
OP ID 46/0422/0031/0591	0031/0591		0030/0550	OP ID 46/0422/0030/0550
048 "DIA CIRC CONCR				
LEN=0251 INSTALLED UNKN	0031/0502			
018 "DIA CIRC CONCR				
LEN=0052 INSTALLED UNKN	0031/0443			
018 "DIA CIRC CONCR			0030/0296	018 "DIA CIRC CONCR
LEN=0072 INSTALLED UNKN	0031/0243			LEN=0052 INSTALLED UNKN
072 "DIA CIRC CONCR				
LEN=0146 INSTALLED UNKN	0031/0005			
1 0 01041 0 00 0198+68	004849 FT		005177 FT	1 0 01041 0 00 0198+68
LENGTH(AH 2513 BK 2929)	0031/0000		0030/0000	LENGTH(AH 2176 BK 3227)
			0020/3225	072 "DIA CIRC CONCR
				LEN=0080 INSTALLED UNKN
			0020/2501	OP ID 46/0422/0020/2501
			0020/1775	018 "DIA CIRC CONCR
				LEN=0052 INSTALLED UNKN
			0020/1475	018 "DIA CIRC CONCR
				LEN=0052 INSTALLED UNKN
OP ID 46/0422/0021/1413	0021/1413		0020/1125	018 "DIA CIRC CONCR
				LEN=0052 INSTALLED UNKN
			0020/0950	RAMP Y RD
				(SR8023 SEG 0750/1000)
			0020/0825	018 "DIA CIRC CONCR
				LEN=0052 INSTALLED UNKN
RAMP W RD			0020/0812	MILEPOST 170.00
(SR8023 SEG 0500/0000)	0021/0835			
MILEPOST 170.00	0021/0825		0020/0475	018 "DIA CIRC CONCR
018 "DIA CIR UNKNOWN				LEN=0060 INSTALLED UNKN
LEN=0091 INSTALLED UNKN	0021/0558			
018 "DIA CIR UNKNOWN			0020/0275	024 "DIA CIRC CONCR
LEN=0216 INSTALLED UNKN	0021/0358			LEN=0075 INSTALLED UNKN
018 "DIA CIR UNKNOWN				
LEN=0003 INSTALLED UNKN	0021/0357			
024 "DIA CIRC CONCR				
LEN=0081 INSTALLED UNKN	0021/0275			
018 "DIA CIR UNKNOWN				
LEN=0092 INSTALLED UNKN	0021/0150			
				018 "DIA CIRC CONCR

EXTRACT DATE: 12/28/2024 ROADWAY MANAGEMENT SYSTEM PAGE NUMBER: 244
PRINT DATE: 12/30/2024 SLD COUNTY/SR - ANNUAL PRINT COUNTY: MONTGOMERY

DIR: E TOTAL LEN: 19.524 MI. DIST: 06-4 SR: 422
LEFT MUN: WEST POTTS GROVE T RIGHT MUN: WEST POTTS GROVE T

1 0 01041 0 00 0218+94 001920 FT		0020/0095 LEN=0064 INSTALLED UNKN
RAMP XY (NB)		001950 FT 1 0 01041 0 00 0219+60
OP ID 46/4045/0010/0110		RAMP XY (NB)
LENGTH(AH 2929 BK 1920) 0021/0000		OP ID 46/4045/0010/0110
		LENGTH(AH 3227 BK 1950)
024 "DIA CIR UNKNOWN		024 "DIA CIR UNKNOWN
LEN=0084 INSTALLED UNKN 0011/1852		LEN=0195 INSTALLED UNKN
		0010/1868
		0010/1736
		0010/1660
		0010/1288
024 "DIA CIR PLASTIC		018 "DIA CIRC CONCR
LEN=0103 INSTALLED UNKN 0011/1271		LEN=0052 INSTALLED UNKN
		SIGN: CENTER MOUNTD
018 "DIA CIRC CONCR		BMSID 46/0422/0010/1660
LEN=0056 INSTALLED UNKN 0011/1186		RAMP Y RD
RAMP Z RD		(SR8023 SEG 0010/0000)
(SR8023 SEG 0250/0750) 0011/1167		
018 "DIA CIRC CONCR		018 "DIA CIRC CONCR
LEN=0064 INSTALLED UNKN 0011/1036		LEN=0056 INSTALLED UNKN
		0010/1036
		0010/0700
024 "DIA CIRC CONCR		018 "DIA CIRC CONCR
LEN=0158 INSTALLED UNKN 0011/0635		LEN=0060 INSTALLED UNKN
018 "DIA CIRC CONCR		
LEN=0060 INSTALLED UNKN 0011/0633		0010/0626
		036 "DIA CIRC CONCR
		LEN=0135 INSTALLED UNKN 0011/0590
		036 "DIA CIRC CONCR
		LEN=0215 INSTALLED UNKN 0011/0482
		DRAINAGE
		STRUCTURE LENGTH 16 FT
		BMSID 46/0422/0010/0368 0011/0368
		036 "DIA CIRC CONCR
		LEN=0142 INSTALLED UNKN 0011/0332
		0010/0086
		000000 FT
		NC PO
		INTER-BK
1 0 01041 0 00 0248+82 000000 FT		018 "DIA CIRC CONCR
NC POTTS TOWN BP		LEN=0048 INSTALLED UNKN
POTTS TOWN BP		1 0 01041 0 00 0248+82
(SR0422 SEG 0701/1300)		POTTS TOWN BP
MFC BEGIN = B		(SR0422 SEG 0700/1281)
LENGTH(AH 1920 BK 0000) 0011/0000		MFC BEGIN = B
		BK-BERKS (06)
		LENGTH(AH 1950 BK 0000)

EXTRACT DATE: 12/28/2024 ROADWAY MANAGEMENT SYSTEM PAGE NUMBER: 243
PRINT DATE: 12/30/2024 SLD COUNTY/SR - ANNUAL PRINT COUNTY: MONTGOMERY

DIR: N TOTAL LEN: 11.979 MI. DIST: 06-4 SR: 363
LEFT MUN: LANSDALE B RIGHT MUN: LANSDALE B

063222 FT

063248 FT
INTER-AHD

VALLEY FORGE RD
(BORO)
MAIN ST
(SR0063 SEG 0272/0000)

0260/1626

DERSTINE AV

0260/1216

(BORO)

0260/1027

ALLEY WY

0260/0842

(BORO)

0260/0658

COLUMBIA AV

0260/0475

ALLEY WY

061622 FT

(BORO)

YORK AV

1 0 00463 0 01 0624+58

MT VERNON ST

(BORO)

5 0260/0000 LENGTH(AH 1626 BK 1648)

0250/1634

015 "DIA CIRC CONCR

0250/1515

LEN=0014 INSTALLED UNKN

0250/1299

018 "DIA CAST IRON

0250/0952

LEN=0034 INSTALLED UNKN

0250/0810

DELAWARE AV

(TWP)

PERKIOMEN AV

(TWP)

018 "DIA CIRC METAL

LEN=0034 INSTALLED UNKN

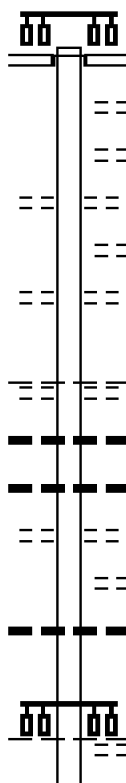
WHITES RD

(TWP)

LANSDALE

0250/0452

UPPER GWYNEDD T



LANSDALE
TOWAMENCIN T

061596 FT

0260/0000

TO 1001/0050 SH

EXTRACT DATE: 12/28/2024 ROADWAY MANAGEMENT SYSTEM PAGE NUMBER: 242
PRINT DATE: 12/30/2024 SLD COUNTY/SR - ANNUAL PRINT COUNTY: MONTGOMERY

DIR: N TOTAL LEN: 11.979 MI. DIST: 06-4 SR: 363
LEFT MUN: TOWAMENCIN T RIGHT MUN: WORCESTER T

(CONN) 0250/0155

1 0 00463 0 01 0608+05 059948 FT
ALLEN TOWN RD
(SR1001 SEG 0050/0000) 0250/0000

1 0 00463 0 01 0596+70 058944 FT
BOYD AV
(T469) 0240/0000

1 0 00463 0 01 0581+13 057259 FT
SNYDER RD
(T379) 0230/0000

NORTH PENN HIGH SCHOOL
(GOVT) 0220/1247

054501 FT

LINCOLN DR
(PRDR) 0210/1979

BANCROFT RD
(PRDR) 0210/1489

BERWICK PL
(PRDR) 0210/0639

059974 FT ALLEN TOWN RD
(SR1001 SEG 0050/0000)
5 0250/0000 LENGTH(AH 1648 BK 1004)
TO 1001/0040 SH
0240/0833 (CONN)

058970 FT
5 0240/0000 LENGTH(AH 1004 BK 1685)
018 "DIA CIRC METAL
0230/1150 LEN=0040 INSTALLED UNKN
018 "DIA CIRC CONCR
0230/0685 LEN=0030 INSTALLED UNKN

057285 FT MCNAIR DR
(TWP)
5 0230/0000 LENGTH(AH 1685 BK 2758)
018 "DIA CIRC CONCR
0220/2300 LEN=0035 INSTALLED UNKN
018 "DIA CIRC METAL
0220/2030 LEN=0030 INSTALLED UNKN

MCAULIFFE LN
(TWP)
0220/1247
0220/0530 018 "DIA CIRC METAL
LEN=0040 INSTALLED UNKN
018 "DIA CIRC CONCR
0220/0244 LEN=0050 INSTALLED UNKN
054527 FT 1 0 00463 0 01 0552+57
SUMNEY TOWN PK
(CNTY)

5 0220/0000 LENGTH(AH 2758 BK 2430)

0210/1760 018 "DIA CIRC CONCR
LEN=0040 INSTALLED UNKN

0210/1368 BMS EN 46/0363/0210/1336
0 0 00000 0 00 0000+00
TOWAMENCIN CREEK
0210/1336 BMSBG 46/0363/0210/1336

EXTRACT DATE: 12/28/2024 ROADWAY MANAGEMENT SYSTEM PAGE NUMBER: 241
PRINT DATE: 12/30/2024 SLD COUNTY/SR - ANNUAL PRINT COUNTY: MONTGOMERY

DIR: N TOTAL LEN: 11.979 MI. DIST: 06-4 SR: 363
LEFT MUN: TOWAMENCIN T RIGHT MUN: WORCESTER T

1 0 00463 0 01 0528+44 052071 FT
JACKS CR
(T551) 0210/0000

HILLSIDE AV
(T484) 0200/2148

1 0 00463 0 01 0503+17 049477 FT
HUNTER HILL DR
(T507) 0200/0000

1 0 00463 0 01 0481+30 047290 FT
MORRIS RD
(T362)
TOWAMENCIN
WORCESTER T 0190/0000

0210/0300 018 "DIA CIRC CONCR
052097 FT LEN=0047 INSTALLED UNKN
JACKS LN
(TWP)
5 0210/0000 LENGTH(AH 2430 BK 2594)
024 "DIA CIRC METAL
0200/2423 LEN=0045 INSTALLED UNKN
0200/1751 018 "DIA CIRC METAL
LEN=0036 INSTALLED UNKN
0200/1750 018 "DIA CIRC CONCR
LEN=0025 INSTALLED UNKN
ANDERS RD
(T364)
0200/1708 018 "DIA CIRC METAL
LEN=0045 INSTALLED UNKN
GENERAL NASH DR
(TWP)
0200/1175 GARFIELD AV
(TWP)
0200/0817 PATRIOT DR
(TWP)
0200/0414 018 "DIA CIRC METAL
LEN=0030 INSTALLED UNKN
0200/0090 018 "DIA CIRC METAL
LEN=0025 INSTALLED UNKN
0200/0030
049503 FT
5 0200/0000 LENGTH(AH 2594 BK 2187)
0190/1224 OP ID 46/7476/9900/2767
015 "DIA CIRC CONCR
LEN=0034 INSTALLED UNKN
0190/1124
0190/0470 018 "DIA CIRC CONCR
LEN=0040 INSTALLED UNKN
MORRIS RD
047316 FT (SR2001 SEG 0150/2517)
UPPER GWYNEDD
WORCESTER T
5 0190/0000 LENGTH(AH 2187 BK 2776)
0180/1838 018 "DIA CIRC CONCR
LEN=0035 INSTALLED UNKN

EXTRACT DATE: 12/28/2024 ROADWAY MANAGEMENT SYSTEM PAGE NUMBER: 240
PRINT DATE: 12/30/2024 SLD COUNTY/SR - ANNUAL PRINT COUNTY: MONTGOMERY

DIR: N TOTAL LEN: 11.979 MI. DIST: 06-4 SR: 363
LEFT MUN: WORCESTER T RIGHT MUN: WORCESTER T

1 0 00463 0 01 0454+00 044514 FT
FISHER RD
(T356) 0180/0000

043536 FT

STEELMAN RD
(T385) 0170/0000

STEELMAN RD
(T385) 0160/1772

040596 FT

038478 FT

044540 FT

0180/0000 LENGTH(AH 2776 BK 0978)
CREAMERY RD
(T365)
0170/0870

043562 FT 1 0 00463 0 01 0443+65
SHEARER RD
(T384)

0170/0000 LENGTH(AH 0978 BK 2940)

0160/1667 024 "DIA CIRC CONCR
LEN=0070 INSTALLED UNKN
0160/1142 018 "DIA CIRC METAL
LEN=0045 INSTALLED UNKN

0160/0124 015 "DIA CIRC CONCR
LEN=0045 INSTALLED UNKN
040622 FT 1 0 00463 0 01 0414+27
SKIPPACK PK
(SR0073 SEG 0330/0000)

0160/0000 LENGTH(AH 2940 BK 2118)
018 "DIA CIRC CONCR
LEN=0040 INSTALLED UNKN

0150/1459 BMS EN 46/0363/0150/1426
0 0 00000 0 00 0000+00
ZACHARIAS CREEK
0150/1426 BMSBG 46/0363/0150/1426
DEFFORD RD
(T422)

0150/1110 018 "DIA CIRC CONCR
LEN=0030 INSTALLED UNKN
0150/0717

038504 FT 1 0 00463 0 01 0392+22
HICKORY HILL DR
(T429)

0150/0000 LENGTH(AH 2118 BK 2985)
018 "DIA CIRC CONCR
LEN=0035 INSTALLED UNKN
0140/2569

EXTRACT DATE: 12/28/2024 ROADWAY MANAGEMENT SYSTEM PAGE NUMBER: 239
PRINT DATE: 12/30/2024 SLD COUNTY/SR - ANNUAL PRINT COUNTY: MONTGOMERY

DIR: N TOTAL LEN: 11.979 MI. DIST: 06-4 SR: 363
LEFT MUN: WORCESTER T RIGHT MUN: WORCESTER T

1 0 00463 0 01 0362+80 035493 FT
HEEBNER RD
(T347) 0140/0000

LIBERTY LN
(TWP) 0130/1538

1 0 00463 0 01 0323+96 031635 FT
STUMP HALL RD
(SR3001 SEG 0140/0000) 0130/0000

1 0 00463 0 01 0306+11 029821 FT
WATER ST RD
(SR4005 SEG 0010/0000) 0120/0000

0140/1800	015 "DIA CIRC CONCR LEN=0050 INSTALLED UNKN
0140/1095	024 "DIA CIRC CONCR LEN=0040 INSTALLED UNKN
0140/0329 035519 FT	POTSHOP RD (T345)
0140/0000	LENGTH(AH 2985 BK 3858) 015 "DIA CIRC CONCR LEN=0030 INSTALLED UNKN
0130/3335	018 "DIA CIRC CONCR LEN=0045 INSTALLED UNKN
0130/3025	HORSESHOE DR (TWP)
0130/2966	HORSESHOE DR (TWP)
0130/2032	024 "DIA CIRC CONCR LEN=0040 INSTALLED UNKN
0130/1419	015 "DIA CIRC CONCR LEN=0040 INSTALLED UNKN
0130/0330	TOWNSHIP LINE RD (SR3001 SEG 0140/0000)
031661 FT	018 "DIA CIRC CONCR LEN=0045 INSTALLED UNKN
0120/1672	MOHILL DR (PRDR)
0120/0740	018 "DIA CIRC CONCR LEN=0040 INSTALLED UNKN
0120/0077 029847 FT	FIELDCREST WY (TWP)
0110/3335	018 "DIA CAST IRON LEN=0030 INSTALLED UNKN
0110/2858	

EXTRACT DATE: 12/28/2024 ROADWAY MANAGEMENT SYSTEM PAGE NUMBER: 238
PRINT DATE: 12/30/2024 SLD COUNTY/SR - ANNUAL PRINT COUNTY: MONTGOMERY

DIR: N TOTAL LEN: 11.979 MI. DIST: 06-4 SR: 363
LEFT MUN: WORCESTER T RIGHT MUN: WORCESTER T

1 0 00463 0 01 0268+80 026167 FT
MILL RD
(T340) 0110/0000

GRIFFITH RD
(T334) 0100/0982

023254 FT

SONI DR
(TWP) 0090/1506

Station	Length	Material	Notes
0110/2000	018 "	DIA CIRC CONCR	LEN=0050 INSTALLED UNKN
0110/1938	WOODLYN AV	(T412)	
026193 FT			
0110/0000	LENGTH(AH 3654 BK 2913)		
0100/2585	018 "	DIA CIRC CONCR	LEN=0025 INSTALLED UNKN
0100/2014	018 "	DIA CIRC CONCR	LEN=0025 INSTALLED UNKN
0100/1408	018 "	DIA CIRC CONCR	LEN=0025 INSTALLED UNKN
0100/1250	ARTMAR RD	(TWP)	
023280 FT			
NC VALLEY FORGE RD			
GERMANTOWN PK			
(CNTY)			
0100/0000	LENGTH(AH 2913 BK 3558)		
0090/2602	036 "	DIA CIRC CONCR	LEN=0040 INSTALLED UNKN
0090/2407	WORCESTER		
0090/2344	LOWER PROVIDENCE T	018 "	DIA CIRC CONCR
		LEN=0030	INSTALLED UNKN
0090/1512	018 "	DIA CIRC CONCR	LEN=0040 INSTALLED UNKN
0090/1506	CLARK HILL DR	(TWP)	
0090/0954	018 "	DIA CIRC CONCR	LEN=0030 INSTALLED UNKN
0090/0940	018 "	DIA CIRC METAL	LEN=0050 INSTALLED UNKN

EXTRACT DATE: 12/28/2024 ROADWAY MANAGEMENT SYSTEM PAGE NUMBER: 237
PRINT DATE: 12/30/2024 SLD COUNTY/SR - ANNUAL PRINT COUNTY: MONTGOMERY

DIR: N TOTAL LEN: 11.979 MI.
LEFT MUN: LOWER PROVIDENCE T

DIST: 06-4 SR: 363
RIGHT MUN: LOWER PROVIDENCE T

1 0 00463 0 01 0209+14 019696 FT
VILLAGE GREEN LN
(T561) 0090/0000

BRECKENRIDGE BL
(TWP) 0080/2443

OAK RIDGE CR
(TWP) 0080/1923

FOSTER AV
(T487) 0080/0754

016318 FT
RIDGE PK
(SR4031 SEG 0010/0000)
PARK AV
(SR4004 SEG 0080/1243) 0080/0000

CLEARFIELD AV
(T383) 0070/0877
014046 FT

OAKDALE AV
(T328) 0060/2763

019722 FT

5 0090/0000 LENGTH(AH 3558 BK 3378)
024 "DIA CIRC CONCR
0080/2890 LEN=0040 INSTALLED UNKN

0080/2437 036"H 30"W ELLIP METAL
LEN=0030 INSTALLED UNKN
AMY DR

0080/2200 (T573)
024 "DIA CIRC METAL

0080/2027 LEN=0050 INSTALLED UNKN

0080/1698 LLOYD LN
(TWP)

0080/0411 018 "DIA CIRC CONCR
LEN=0030 INSTALLED UNKN
016344 FT 1 0 00463 0 01 0171+17

VILLAGE: TROOPER 19403
NC PARK AV

5 0080/0000 LENGTH(AH 3378 BK 2272)

0070/1504 WAYNE AV
(T510)
018 "DIA CIRC CONCR

0070/1020 LEN=0035 INSTALLED UNKN

014072 FT 1 0 00146 0 00 0162+84
TROOPER RD
(SR3002 SEG 0010/0000)
NC RIDGE PK

5 0070/0000 MAIN ST
(SR3009 SEG 0012/0000)
LOWER PROVIDENCE
WEST NORRITON T
LENGTH(AH 2272 BK 3126)
018 "DIA CIRC CONCR
0060/2813 LEN=0040 INSTALLED UNKN

EXTRACT DATE: 12/28/2024 ROADWAY MANAGEMENT SYSTEM PAGE NUMBER: 236
PRINT DATE: 12/30/2024 SLD COUNTY/SR - ANNUAL PRINT COUNTY: MONTGOMERY

DIR: N TOTAL LEN: 11.979 MI. DIST: 06-4 SR: 363
LEFT MUN: WEST NORRITON T RIGHT MUN: WEST NORRITON T

WOODLYN AV
(T327)

0060/2088

ROGERS RD
(T384)

0060/0732

010920 FT

WOODLAND AV
(T319)

0050/1178

008778 FT

EGYPT RD
(SR4002 SEG 0130/0000)
WEST NORRITON
LOWER PROVIDENCE T

0050/0000

FROM 4002/0120 SH
(CONN)

0041/3518

SHANNONDELL BL
(TWP)
BLVD OF THE GENERALS DR
(TWP)

0060/2505	024 " DIA	CIRC CONCR	LEN=0040	INSTALLED UNKN
0060/2151	018 " DIA	CIRC CONCR	LEN=0040	INSTALLED UNKN
0060/1904	018 " DIA	CIRC CONCR	LEN=0050	INSTALLED UNKN
0060/1661	036 " DIA	CIRC CONCR	LEN=0040	INSTALLED UNKN
0060/1361	015 " DIA	CIRC CONCR	LEN=0040	INSTALLED UNKN
0060/0601	018 " DIA	CIRC CONCR	LEN=0045	INSTALLED UNKN
0060/0268	018 " DIA	CIRC CONCR	LEN=0040	INSTALLED UNKN
010946 FT	1 0 00463	0 01 0139+80		
	018 " DIA	CIRC CONCR	LEN=0040	INSTALLED UNKN
	MILL RD			
	(TWP)			
0060/0000	LENGTH(AH 3126	BK 2142)		
0050/0137	FROM 4002/0130 SH			
008804 FT	(CONN)			
	1 0 00463	0 01 0118+38		
	EGYPT RD			
	(SR4002 SEG 0130/0000)			
0050/0000	MFC BEGIN = B			
0050/0000	LENGTH(AH 2142	BK 3736)		
	SHANNONDELL BL			
	(TWP)			
	BLVD OF THE GENERALS DR			
	(TWP)			

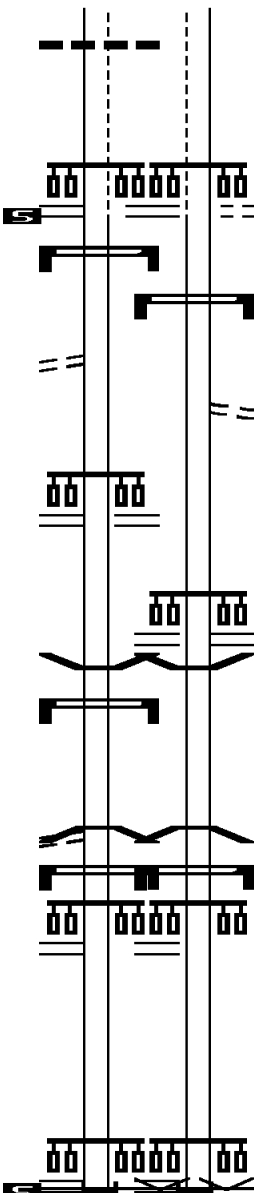
EXTRACT DATE: 12/28/2024 ROADWAY MANAGEMENT SYSTEM PAGE NUMBER: 235
PRINT DATE: 12/30/2024 SLD COUNTY/SR - ANNUAL PRINT COUNTY: MONTGOMERY

DIR: N TOTAL LEN: 11.979 MI. DIST: 06-4 SR: 363
LEFT MUN: LOWER PROVIDENCE T RIGHT MUN: LOWER PROVIDENCE T

	0041/2125	00	0000	00	0040/2110	
FORGE AV					FORGE AV	
(TWP)	0041/1163	=	=		(TWP)	
NORRIS HALL LN		00	0000	00	NORRIS HALL LN	
(TWP)	0041/0654		=	=	(TWP)	
			=		EISENHOWER AV	
EISENHOWER AV					(TWP)	
(TWP)	0041/0219	=				
1 0 00463 0 01 0098+79 005093 FT					005068 FT	1 0 00463 0 01 0100+12
STINSON LN					STINSON LN	
(TWP)					(TWP)	
LENGTH(AH 3685 BK 1446) 0041/0000	S	=	=	S	0040/0000	LENGTH(AH 3736 BK 1439)
024 "DIA CIRC CONCR		-	-	-		
LEN=0296 INSTALLED UNKN 0031/0846		-	-	-		
					0030/0578	018 "DIA CIRC CONCR
VAN BUREN AV		00	0000	00	LEN=0020 INSTALLED UNKN	
(T538)	0031/0465	=	=		VAN BUREN AV	(T538)
					0030/0467	
					0030/0197	018 "DIA CIRC CONCR
024 "DIA CIRC CONCR		-	-	-		LEN=0020 INSTALLED UNKN
LEN=0040 INSTALLED UNKN 0031/0148		-	-	-		
1 0 00463 0 01 0082+20 003647 FT					003629 FT	1 0 00463 0 01 0081+46
PARKVIEW DR					PARKVIEW DR	
(TWP)					(TWP)	
LENGTH(AH 1446 BK 2536) 0031/0000	S	=	=	S	0030/0000	LENGTH(AH 1439 BK 2544)
					0020/2328	018 "DIA CIRC CONCR
018 "DIA CIRC CONCR		-	-	-		LEN=0035 INSTALLED UNKN
LEN=0040 INSTALLED UNKN 0021/2090		-	-	-		
018 "DIA CIRC CONCR		-	-	-		
LEN=0060 INSTALLED UNKN 0021/1804		-	-	-		
MONROE BL					0020/1796	MONROE BL
(T548)	0021/1789	=	=		(T548)	
BETZWOOD DR					BETZWOOD DR	
(TWP)	0021/1375	=	=		(TWP)	
					0020/1160	024 "DIA CIRC CONCR
024 "DIA CIRC CONCR		-	-	-		LEN=0035 INSTALLED UNKN
LEN=0015 INSTALLED UNKN 0021/0942		-	-	-		
					0020/0802	024 "DIA CIRC CONCR
					0020/0444	LEN=0035 INSTALLED UNKN

EXTRACT DATE: 12/28/2024 ROADWAY MANAGEMENT SYSTEM PAGE NUMBER: 234
PRINT DATE: 12/30/2024 SLD COUNTY/SR - ANNUAL PRINT COUNTY: MONTGOMERY

DIR: N TOTAL LEN: 11.979 MI. DIST: 06-4 SR: 363
LEFT MUN: LOWER PROVIDENCE T RIGHT MUN: LOWER PROVIDENCE T

018 "DIA CIRC CONCR LEN=0020 INSTALLED UNKN 0021/0310 1 0 00463 0 01 0042+13 001111 FT PARKVIEW DR (TWP) AUDUBON RD (SR4041 SEG 0020/2653)		001085 FT 1 0 00463 0 01 0042+15 PARKVIEW DR (TWP) AUDUBON RD (SR4041 SEG 0020/2653)
LENGTH(AH 2536 BK 1111) 0021/0000 SIGN: 3 CHORD TRUSS BMSID 46/0363/0010/0809 0011/0819		0020/0000 LENGTH(AH 2544 BK 1085) SIGN: 3 CHORD TRUSS BMSID 46/0363/0010/0809
TO 8003/0250 SH (CONN) 0011/0719		0010/0809 FROM 8003/0500 SH (CONN) 0010/0602
RAMP G RD (SR8003 SEG 0250/0000) RAMP J RD (SR8003 SEG 0500/0780) 0011/0483		RAMP G RD (SR8003 SEG 0250/0000) RAMP J RD (SR8003 SEG 0500/0780) 0010/0472
BMSID 46/0363/0010/0130 0011/0425 SIGN: CANTILEVER BMSID 46/0363/0011/0150 0011/0150 0 0 00000 0 00 0000+00 TO 8003/0022 SH (CONN) POTTSTOWN EXPRESSWAY (E BMSBG 46/0363/0010/0130 0011/0130 SIGN: 3 CHORD TRUSS BMSID 46/0363/0010/0095 0011/0095 RAMP F RD (SR8003 SEG 0022/0000) 0011/0060		0010/0425 BMSID 46/0363/0010/0130 1 0 00463 0 01 0036+08 POTTSTOWN EXPRESSWAY (E BMSBG 46/0363/0010/0130 SIGN: 3 CHORD TRUSS BMSID 46/0363/0010/0095 RAMP F RD (SR8003 SEG 0022/0000) 0010/0060
0 0 00000 0 00 0000+00 000000 FT NC TROOPER RD RAMP I RD (SR8003 SEG 0012/0970)		000000 FT 1 0 00463 0 01 0036+05 VILLAGE: WEST NORRITON NC TROOPER RD RAMP I RD (SR8003 SEG 0012/0970)
TROOPER RD (TWP) MFC BEGIN = B LENGTH(AH 1111 BK 0000) 0011/0000		INTER-BK TROOPER RD (TWP) MFC BEGIN = B LENGTH(AH 1085 BK 0000) 0010/0000

EXTRACT DATE: 12/28/2024 ROADWAY MANAGEMENT SYSTEM PAGE NUMBER: 233
PRINT DATE: 12/30/2024 SLD COUNTY/SR - ANNUAL PRINT COUNTY: MONTGOMERY

DIR: B TOTAL LEN: .841 MI. DIST: 06-4 SR: 332
LEFT MUN: HATBORO B RIGHT MUN: HATBORO B

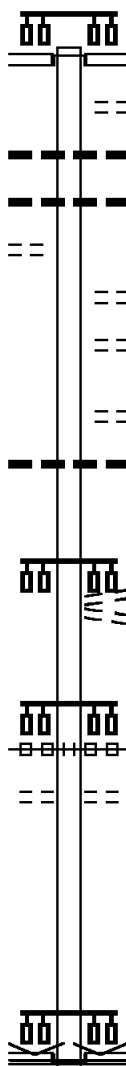
MEADOWBROOK AV
(BORO)

004438 FT

0020/2050

001206 FT

000000 FT



004438 FT AH-BUCKS (09)
INTER-AHD JACKSONVILLE RD
(SR0332 SEG 0010/0000)
COUNTY LINE RD
(SR2038 SEG 0220/0000)
(SR2038 SEG 0221/0000)

0020/3232 TERRACE AV
0020/2885 (BORO)
015"H 00"W MULT CONCR
0020/2710 LEN=0030 INSTALLED UNKN
012"DIA CAST IRON
0020/2305 LEN=0032 INSTALLED UNKN

SUMMIT AV
0020/1866 (BORO)
TANNER AV
0020/1293 (BORO)
MONUMENT AV
0020/0539 (BORO)
018"DIA CIRC METAL
0020/0090 LEN=0035 INSTALLED UNKN
MONTGOMERY AV
(BORO)
NC JACKSONVILLE RD

JACKSONVILLE RD
0020/0043 (BORO)
001206 FT 1 0 00463 0 01 0652+83
(AAR 593132W)#TRKS 01
MID BLOCK TRAFFIC SIGNA
(BORO)

0020/0000 LENGTH(AH 3232 BK 1206)
PENN ST
0010/0840 (BORO)

000000 FT 1 0 00463 0 01 0640+83
VILLAGE: HATBORO BORO
NC MONTGOMERY AV
YORK RD
(SR0263 SEG 0060/2399)

INTER-BK MONTGOMERY AV
(BORO)
MFC BEGIN = D
0010/0000 LENGTH(AH 1206 BK 0000)

EXTRACT DATE: 12/28/2024 ROADWAY MANAGEMENT SYSTEM PAGE NUMBER: 232
PRINT DATE: 12/30/2024 SLD COUNTY/SR - ANNUAL PRINT COUNTY: MONTGOMERY

DIR: B TOTAL LEN: 2.556 MI. DIST: 06-4 SR: 320
LEFT MUN: UPPER MERION T RIGHT MUN: UPPER MERION T

013494 FT		013476 FT RIVER RD (SR0023 SEG 0260/0000)
FROM 0023/0250 SH		0060/2581
(CONN)	0060/2478	0060/2525 030 "DIA CIRC CONCR
FLINT HILL RD		LEN=0050 INSTALLED UNKN
(SR3023 SEG 0010/0000)	0060/2049	
		0060/2049 (APRA) MAYFIELD GARDENS
		060"H 48"W CON BOX CUL
		0060/1855 LEN=0055 INSTALLED UNKN
1 0 00225 0 01 0088+45 010913 FT		010895 FT
RENAISSANCE BL	0060/0000	5 0060/0000 LENGTH(AH 2581 BK 2398)
(TWP)		
		JONES RD
		(TB71)
	008515 FT	0050/0022
		008497 FT 1 0 00225 0 01 0063+92
		NC SWEDELAND RD
SWEDELAND RD		5 0050/0000 LENGTH(AH 2398 BK 3256)
(SR3041 SEG 0012/1988)	0050/0000	024 "DIA CIRC METAL
		0040/2820 LEN=0025 INSTALLED UNKN
		MAYBERRY RD
		0040/2627 (TB33)
		DECHERT DR
		0040/1887 (TB35)
		018 "DIA CAST IRON
		0040/1125 LEN=0030 INSTALLED UNKN
TRINITY LN		NC HOLSTEIN RD
(SR3063 SEG 0010/0000)	0040/1113	0040/0874 BMSN 46/0320/0040/0852
		0 0 00000 0 00 0000+00
		GULPH MILLS CREEK

EXTRACT DATE: 12/28/2024 ROADWAY MANAGEMENT SYSTEM PAGE NUMBER: 231
PRINT DATE: 12/30/2024 SLD COUNTY/SR - ANNUAL PRINT COUNTY: MONTGOMERY

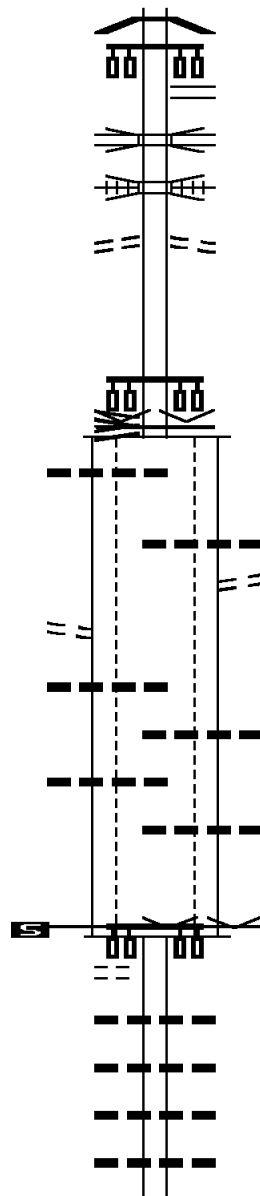
DIR: B TOTAL LEN: 2.556 MI. DIST: 06-4 SR: 320
LEFT MUN: UPPER MERION T RIGHT MUN: UPPER MERION T

TO 3039/0010 SH
(CONN)
1 0 00225 0 01 0042+56 0040/0098
RAMP C RD 005259 FT
(SR8004 SEG 0020/0000)
RAMP D RD
(SR8004 SEG 0010/1460)
GULPH RD
(SR3039 SEG 0011/0000)
(SR3039 SEG 0010/0000) 0040/0000
024 "DIA CIRC CONCR
LEN=0025 INSTALLED UNKN 0031/0405

FROM 8004/0010 SH
(CONN) 0031/0223
024 "DIA CIRC CONCR
LEN=0035 INSTALLED UNKN 0031/0215

018 "DIA CIRC CONCR
LEN=0030 INSTALLED UNKN 0031/0100

1 0 00225 0 00 0119+02 004839 FT
MFC BEGIN = C
LENGTH(AH 0420 BK 2910) 0031/0000
ARDEN RD
(T721) 0020/2657



0040/0852 BMSBG 46/0320/0040/0852
BALLIGOMINGO RD
(SR3037 SEG 0012/0000)
0040/0722
0040/0584 OP ID 46/0076/3300/1614
CONSOLIDATED RAIL CORPO
0040/0226 OVERPASS IS RR X-ING
FOR SR 0320N TO 0320N
0040/0098 (CONN)
005241 FT

VILLAGE: GULPHMILL19428
NC TRINITY LN

0040/0000 MFC BEGIN = C
LENGTH(AH 3256 BK 0402)

0030/0390 024 "DIA CIRC CONCR
LEN=0030 INSTALLED UNKN
0030/0264 FOR SR 0320N TO 0320N
(CONN)

0030/0195 018 "DIA CIRC CONCR
LEN=0030 INSTALLED UNKN

0030/0082 018 "DIA CIRC CONCR
LEN=0040 INSTALLED UNKN
1 0 00225 0 00 0119+02
VILLAGE: GULPHMILL19087
MFC BEGIN = C
0030/0000 LENGTH(AH 0402 BK 2910)

0020/2657
0020/2310 018 "DIA CIRC METAL
LEN=0030 INSTALLED UNKN
018 "DIA CIRC CONCR
0020/2289 LEN=0028 INSTALLED UNKN
018 "DIA CIRC METAL
0020/2110 LEN=0025 INSTALLED UNKN
018 "DIA CIRC METAL
0020/1905 LEN=0025 INSTALLED UNKN
018 "DIA CIRC CONCR

EXTRACT DATE: 12/28/2024 ROADWAY MANAGEMENT SYSTEM PAGE NUMBER: 230
PRINT DATE: 12/30/2024 SLD COUNTY/SR - ANNUAL PRINT COUNTY: MONTGOMERY

DIR: B TOTAL LEN: 2.556 MI. DIST: 06-4 SR: 320
LEFT MUN: UPPER MERION T RIGHT MUN: UPPER MERION T

UPPER GULPH RD
(SR3030 SEG 0030/0000) 0020/1055

TO 3016/0010 SH
(CONN) 0020/0060
001929 FT

MATSONFORD RD
(SR3016 SEG 0010/3583) 0020/0000
001929 FT

000000 FT

0020/1879 LEN=0020 INSTALLED UNKN
018 "DIA CIRC METAL
0020/1715 LEN=0030 INSTALLED UNKN
018 "DIA CIRC CONCR
0020/1699 LEN=0027 INSTALLED UNKN
018 "DIA CIRC CONCR
0020/1148 LEN=0025 INSTALLED UNKN
018 "DIA CIRC CONCR
0020/1141 LEN=0043 INSTALLED UNKN
NEW GULPH RD
0020/1055 (SR3030 SEG 0030/0000)
001929 FT 2 0 46141 0 00 0000+00
MATSONFORD RD
(SR3016 SEG 0010/3583)
NC SOUTH GULPH RD
INTER-BK MONTGOMERY AV
(TWP)
0020/0000 LTH AH 002910 BK 000100
001929 FT
7014/0000 LTH AH 000100 BK 001929
INTER-AHD MONTGOMERY AV
(TWP)
SPRING MILL RD
(SR3030 SEG 0070/2319)
MONTGOMERY AV
(TWP)
0010/1929 LOWER MERION T
0010/0465 018 "DIA CIRC METAL
LEN=0030 INSTALLED UNKN
018 "DIA CIRC METAL
0010/0345 LEN=0030 INSTALLED UNKN
000000 FT 1 0 00225 0 00 0000+00
NC SPRING MILL RD
COUNTY LINE RD
(TWP)
INTER-BK SPRING MILL RD
(SR0320 SEG 0320/2211)
MFC BEGIN = C
BK-DELAWARE (23)
0010/0000 LENGTH(AH 1929 BK 0000)

EXTRACT DATE: 12/28/2024 ROADWAY MANAGEMENT SYSTEM PAGE NUMBER: 229
PRINT DATE: 12/30/2024 SLD COUNTY/SR - ANNUAL PRINT COUNTY: MONTGOMERY

DIR: N TOTAL LEN: 18.317 MI. DIST: 06-4 SR: 309
LEFT MUN: HATFIELD T RIGHT MUN: HATFIELD T

AH-BUCKS (09) 096714 FT
BETHLEHEM PK INTER-AHD
(SR0309 SEG 0011/0000)
HILLTOWN PK
(SR4011 SEG 0010/0000)

0391/3464

015 "DIA CIRC CONCR
LEN=0035 INSTALLED 1950 0391/3199
024 "DIA CIRC CONCR
LEN=0032 INSTALLED 1950 0391/3162

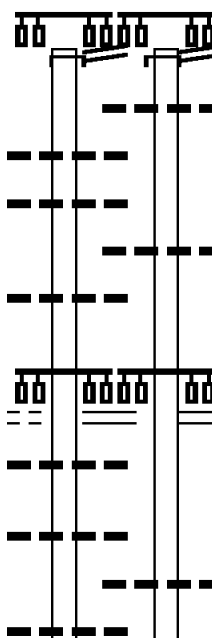
018 "DIA CIRC CONCR
LEN=0036 INSTALLED 1950 0391/2960
LINE LEXINGTON RD
(TWP)
LINE LEXINGTON RD
(SR2008 SEG 0010/0000)

0391/2726

018 "DIA CIRC CONCR
LEN=0046 INSTALLED 1950 0391/2695

018 "DIA CIRC CONCR
LEN=0032 INSTALLED 1950 0391/2060

018 "DIA CIRC CONCR
LEN=0046 INSTALLED 1950 0391/1728



096531 FT
INTER-AHD

BETHLEHEM PK
(SR0309 SEG 0010/0000)
HILLTOWN PK
(SR4011 SEG 0010/0000)

0390/3515

0390/3260

018 "DIA CIRC CONCR
LEN=0035 INSTALLED 1950

0390/2960

018 "DIA CIRC CONCR
LEN=0050 INSTALLED 1950

LINE LEXINGTON RD
(TWP)
LINE LEXINGTON RD
(SR2008 SEG 0010/0000)

0390/2696

0390/1910

018 "DIA CIRC CONCR
LEN=0040 INSTALLED 1950

EXTRACT DATE: 12/28/2024 ROADWAY MANAGEMENT SYSTEM PAGE NUMBER: 228
PRINT DATE: 12/30/2024 SLD COUNTY/SR - ANNUAL PRINT COUNTY: MONTGOMERY

DIR: N TOTAL LEN: 18.317 MI. DIST: 06-4 SR: 309
LEFT MUN: HATFIELD T RIGHT MUN: HATFIELD T

018 "DIA CIRC CONCR LEN=0036 INSTALLED 1950	0391/0606	0390/0830	018 "DIA CIRC CONCR LEN=0040 INSTALLED 1950
018 "DIA CIRC CONCR LEN=0075 INSTALLED 1950	0391/0130	0390/0356	018 "DIA CIRC CONCR LEN=0040 INSTALLED 1950
1 0 00153 0 00 0739+40 093250 FT (APRA) GEPPERT BROS INC TREWIGTOWN RD (TWP) TREWIGTOWN RD (TWP)		0390/0085 093016 FT	018 "DIA CIRC METAL LEN=0045 INSTALLED 1950 1 0 00153 0 00 0739+40 (APRA) GEPPERT BROS INC TREWIGTOWN RD (TWP) TREWIGTOWN RD (TWP)
LENGTH(AH 3464 BK 1677) 0391/0000 018 "DIA CIRC CONCR LEN=0015 INSTALLED 1950	0381/1605	0390/0000	LENGTH(AH 3515 BK 1674)
		0380/1576	018 "DIA CIRC METAL LEN=0036 INSTALLED 1950
		0380/1452	018 "DIA CIRC METAL LEN=0036 INSTALLED 1950
		0380/1326	018 "DIA CIRC CONCR LEN=0036 INSTALLED 1950
		0380/1110	018 "DIA CIRC CONCR LEN=0036 INSTALLED 1950
		0380/0969	024 "DIA CIRC CONCR LEN=0036 INSTALLED 1950
		0380/0784	018 "DIA CIRC CONCR LEN=0035 INSTALLED 1950
(APRA) EDELEN & BOYER C ADVANCE LN (TWP)			(APRA) EDELEN & BOYER C ADVANCE LN (TWP)
018 "DIA CIRC CONCR LEN=0035 INSTALLED 1950	0381/0706	0380/0709	
BMSBN 46/0309/0380/0000 0381/0234 1 0 00153 0 00 0723+50 091573 FT	0381/0074	0380/0074	BMSBN 46/0309/0380/0000 1 0 00153 0 00 0723+50
W. BR. NESHAMINY CREEK BMSBG 46/0309/0380/0000 LENGTH(AH 1677 BK 2537)	0381/0000	0380/0000	W. BR. NESHAMINY CREEK BMSBG 46/0309/0380/0000 LENGTH(AH 1674 BK 2521)
LENHART RD (TWP)	0371/2331	0370/2313	LENHART RD (TWP)
DISCOVERY DR (TWP)	0371/2121	0370/2134 0370/2119	018 "DIA CIRC CONCR LEN=0032 INSTALLED 1950 DISCOVERY DR (TWP)

EXTRACT DATE: 12/28/2024 ROADWAY MANAGEMENT SYSTEM PAGE NUMBER: 227
PRINT DATE: 12/30/2024 SLD COUNTY/SR - ANNUAL PRINT COUNTY: MONTGOMERY

DIR: N TOTAL LEN: 18.317 MI. DIST: 06-4 SR: 309
LEFT MUN: HATFIELD T RIGHT MUN: HATFIELD T

018 "DIA CIRC CONCR LEN=0050 INSTALLED 1950 0371/1838 JANES LN (TWP)	0370/1850	018 "DIA CIRC CONCR LEN=0032 INSTALLED 1950
018 "DIA CIRC CONCR LEN=0050 INSTALLED 1950 0371/1786 0371/1732	0370/1784	JANES LN (TWP)
018 "DIA CIRC CONCR LEN=0048 INSTALLED 1950 0371/1000	0370/0770	018 "DIA CIRC CONCR LEN=0027 INSTALLED 1950
018 "DIA CIRC CONCR LEN=0032 INSTALLED 1950 0371/0748 (APRA) MCKINNEY DRILLIN WALNUT ST (TWP)	0370/0704	(APRA) MCKINNEY DRILLIN WALNUT ST (TWP)
0371/0704	0370/0530	018 "DIA CIRC CONCR LEN=0032 INSTALLED 1950
018 "DIA CIRC CONCR LEN=0032 INSTALLED 1950 0371/0524 (AAR 593067T)#TRKS 01 0371/0375	0370/0378	(AAR 593067T)#TRKS 01
018 "DIA CIRC CONCR LEN=0030 INSTALLED 1950 0371/0361 1 0 00153 0 00 0697+45 089036 FT BROAD ST (TWP)	088821 FT	1 0 00153 0 00 0697+06 BROAD ST (TWP)
BROAD ST (SR2004 SEG 0050/2365) LENGTH(AH 2537 BK 3620) 0371/0000	0370/0000	BROAD ST (SR2004 SEG 0050/2365) LENGTH(AH 2521 BK 3640)
BMS EN 46/0309/0360/2951 0361/2949 0 0 00000 0 00 0000+00 W. BR. NESHAMINY CREEK	0360/2976	BMS EN 46/0309/0360/2951 0 0 00000 0 00 0000+00 W. BR. NESHAMINY CREEK
BMS BG 46/0309/0360/2951 0361/2924 LINE ST (T380) FOX MEADOW RD (PRDR)	0360/2951	BMS BG 46/0309/0360/2951 LINE ST (T380) FOX MEADOW RD (PRDR)
0361/2825	0360/2832	
018 "DIA CIRC CONCR LEN=0034 INSTALLED 1950 0361/2758		
018 "DIA CIRC CONCR LEN=0032 INSTALLED 1950 0361/2564		
018 "DIA CIRC CONCR LEN=0032 INSTALLED 1950 0361/2364		
HATFIELD		HATFIELD

EXTRACT DATE: 12/28/2024 ROADWAY MANAGEMENT SYSTEM PAGE NUMBER: 226
PRINT DATE: 12/30/2024 SLD COUNTY/SR - ANNUAL PRINT COUNTY: MONTGOMERY

DIR: N TOTAL LEN: 18.317 MI. DIST: 06-4 SR: 309
LEFT MUN: HATFIELD T RIGHT MUN: HATFIELD T

MONTGOMERY T	0361/2264	---	---	---	---	0360/2704	MONTGOMERY T
						018 "DIA CIRC CONCR	
						LEN=0030	INSTALLED 1950
018 "DIA CIRC CONCR	0361/1980	---	---	---	---	0360/2402	018 "DIA CIRC CONCR
LEN=0036						LEN=0050	INSTALLED 1950
MELE AV	0361/1907	==	==	==	==	0360/2332	LEN=0050 INSTALLED 1950
(T416)							
						0360/1926	MELE AV
						018 "DIA CIRC CONCR	(T416)
						LEN=0050	INSTALLED 1950
						0360/1912	018 "DIA CIRC CONCR
						LEN=0060	INSTALLED 1950
018 "DIA CIRC CONCR	0361/1115	---	---	---	---	0360/1662	(APRA) THE CAPTAINS TRU
LEN=0030							RICHARDSON RD
(APRA) THE CAPTAINS TRU							(T381)
RICHARDSON RD	0361/1012	---	---	---	---	0360/1062	018 "DIA CIRC CONCR
(T381)						LEN=0032	INSTALLED 1950
						0360/0770	018 "DIA CIRC CONCR
						LEN=0050	INSTALLED 1950
018 "DIA CIRC CONCR	0361/0588	---	---	---	---	0360/0610	018 "DIA CIRC CONCR
LEN=0030						LEN=0034	INSTALLED 1950
						0360/0434	1 0 00153 0 00 0662+95 085416 FT
						085181 FT	MCLAUGHLIN RD
1 0 00153 0 00 0662+95 085416 FT							(T410)
MCLAUGHLIN RD							TAYLOR RD
(T410)							(SR2006 SEG 0040/2485)
TAYLOR RD							
(SR2006 SEG 0040/2485)							
LENGTH(AH 3620 BK 1317)	0361/0000	---	---	---	---	0360/0000	LENGTH(AH 3640 BK 1303)
018 "DIA CIRC CONCR	0351/1181	---	---	---	---	0350/1150	018 "DIA CIRC CONCR
LEN=0034						LEN=0050	INSTALLED 1950
INSTALLED 1950							
015 "DIA CIRC CONCR	0351/0751	---	---	---	---		
LEN=0036							
INSTALLED 1950							
018 "DIA CIRC CONCR	0351/0147	---	---	---	---		
LEN=0036							
INSTALLED 1950							
1 0 00153 0 00 0648+20 084099 FT						0350/0083	018 "DIA CIRC CONCR
UNKNOWN PLAZA RD						083878 FT	LEN=0052 INSTALLED 1950
(PRDR)							1 0 00153 0 00 0648+20
LENGTH(AH 1317 BK 2836)	0351/0000	---	---	---	---		UNKNOWN PLAZA RD
018 "DIA CIRC CONCR							(PRDR)
							LENGTH(AH 1303 BK 2897)

EXTRACT DATE: 12/28/2024 ROADWAY MANAGEMENT SYSTEM PAGE NUMBER: 225
PRINT DATE: 12/30/2024 SLD COUNTY/SR - ANNUAL PRINT COUNTY: MONTGOMERY

DIR: N TOTAL LEN: 18.317 MI. DIST: 06-4 SR: 309
LEFT MUN: MONTGOMERY T RIGHT MUN: MONTGOMERY T

LEN=0034	INSTALLED	1950	0341/2662	---	---	0340/2213	018 "DIA CIRC CONCR	LEN=0040	INSTALLED	1950
SIGN: CENTER MOUNTD				---	---	0340/1830	018 "DIA CIRC CONCR	LEN=0030	INSTALLED	1950
BMSID 46/0309/0341/2110 0341/2110				---	---	0340/0770	018 "DIA CIRC CONCR	LEN=0027	INSTALLED	1950
				---	---	0340/0488	018 "DIA CIRC CONCR	LEN=0027	INSTALLED	1950
018 "DIA CIRC CONCR				---	---					
LEN=0006 INSTALLED 1950 0341/0356				---	---					
TO 0463/0123 SH				---	---					
(CONN) 0341/0234				==	---					
018 "DIA CIRC CONCR				---	---					
LEN=0036 INSTALLED 1950 0341/0130				---	---					
1 0 00153 0 00 0619+18 081263 FT				080981 FT 1 0 00153 0 00 0619+18						
COWPATH RD				COWPATH RD						
{SR0463 SEG 0132/0000}				{SR0463 SEG 0132/0000}						
{SR0463 SEG 0133/0000}				{SR0463 SEG 0133/0000}						
DOYLESTOWN RD				DOYLESTOWN RD						
{SR2202 SEG 0071/0000}				{SR2202 SEG 0071/0000}						
{SR2202 SEG 0070/0000}				{SR2202 SEG 0070/0000}						
HORSHAM RD				HORSHAM RD						
{SR0463 SEG 0132/0000}				{SR0463 SEG 0132/0000}						
{SR0463 SEG 0133/0000}				{SR0463 SEG 0133/0000}						
LENGTH(AH 2836 BK 2311) 0341/0000				---	---	0340/0000	LENGTH(AH 2897 BK 2219)			
018 "DIA CIRC CONCR				---	---					
LEN=0030 INSTALLED UNKN 0331/2200				---	---					
				---	---	0330/2097	TO 0463/0132 SH			
				---	---	0330/2070	(CONN)			
024 "DIA CIRC CONCR				---	---	018 "DIA CIRC CONCR				
LEN=0030 INSTALLED 1998 0331/2070				---	---	LEN=0030 INSTALLED 1998				
018 "DIA CIRC CONCR				---	---					
LEN=0030 INSTALLED 1998 0331/1400				---	---					
VILSMEIER RD				---	---	VILSMEIER RD				
(T400) 0331/1374				==	==	0330/1324	(T400)			
				---	---	0330/1310	018 "DIA CIRC CONCR			
018 "DIA CIRC CONCR				---	---	LEN=0004 INSTALLED UNKN				
LEN=0030 INSTALLED 1998 0331/1100				---	---					
				---	---	0330/1002	018 "DIA CIRC CONCR			
				---	---	LEN=0024 INSTALLED 1998				
				---	---	018 "DIA CIRC CONCR				

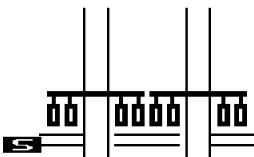

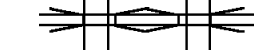
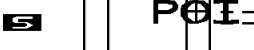


EXTRACT DATE: 12/28/2024 ROADWAY MANAGEMENT SYSTEM PAGE NUMBER: 224
PRINT DATE: 12/30/2024 SLD COUNTY/SR - ANNUAL PRINT COUNTY: MONTGOMERY

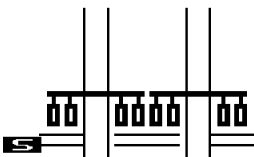

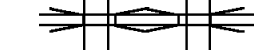
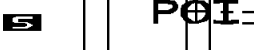


DIR: N TOTAL LEN: 18.317 MI. DIST: 06-4 SR: 309
LEFT MUN: MONTGOMERY T RIGHT MUN: MONTGOMERY T

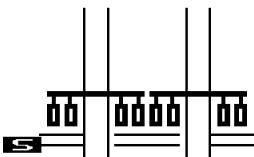

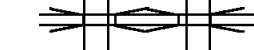
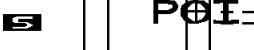


0 0 00000 0 00 0000+00 078952 FT		0330/1000 LEN=0024 INSTALLED UNKN
NORTH WALES RD		078762 FT 0 0 00000 0 00 0000+00
(T458)		VILLAGE: MONTGOMERYVLE
NORTH WALES RD		NORTH WALES RD
(TWP)		(T458)
		NORTH WALES RD
		(CNTY)
LENGTH(AH 2311 BK 2420) 0331/0000		0330/0000 LENGTH(AH 2219 BK 2414)
		018 "DIA CIRC CONCR
018 "DIA CIRC METAL		LEN=0038 INSTALLED 1998
LEN=0040 INSTALLED 1998 0321/2125		
SIGN: CENTER MOUNTD		
BMSID 46/0309/0320/1811 0321/1850		
018 "DIA CIRC CONCR		
LEN=0020 INSTALLED 1998 0321/1730		
LC TO MONTGOMERY MALL D		
(CONN) 0321/1699		
		024 "DIA CIRC CONCR
		LEN=0035 INSTALLED 1998
		MONTGOMERY MALL DR
		(PRDR)
MONTGOMERY MALL DR		
(PRDR)		0320/1620
MONTGOMERY MALL DR		
(PRDR)		
JUGHANDLE RD		JUGHANDLE RD
(TWP)		(TWP)
0321/1599		0320/1489
0321/1543		JUGHANDLE RD
		(TWP)
0321/1504		
		JUGHANDLE RD
018 "DIA CIRC CONCR		(TWP)
LEN=0035 INSTALLED 1998 0321/0900		
JUGHANDLE RD		
(TWP)		
		0320/0481
0321/0492		
018 "DIA CIRC METAL		JUGHANDLE RD
LEN=0040 INSTALLED 1998 0321/0273		(TWP)
		0320/0181
		JUGHANDLE RD
		(TWP)
		024 "DIA CIRC CONCR
		LEN=0030 INSTALLED 1998
		0 0 00000 0 00 0000+00
0 0 00000 0 00 0000+00 076532 FT		VILLAGE: MONTGOMERYVLE
DEKALB PK		DEKALB PK

EXTRACT DATE: 12/28/2024 ROADWAY MANAGEMENT SYSTEM PAGE NUMBER: 223
PRINT DATE: 12/30/2024 SLD COUNTY/SR - ANNUAL PRINT COUNTY: MONTGOMERY

DIR: N TOTAL LEN: 18.317 MI. DIST: 06-4 SR: 309
LEFT MUN: MONTGOMERY T RIGHT MUN: MONTGOMERY T

(SR2202 SEG 0041/1345)		(SR2202 SEG 0041/1345)
(SR2202 SEG 0040/1341)		(SR2202 SEG 0040/1341)
UPPER STATE RD		UPPER STATE RD
(SR2012 SEG 0010/0000)		(SR2012 SEG 0010/0000)
LENGTH(AH 2420 BK 2255) 0321/0000		LENGTH(AH 2414 BK 2272)
018 "DIA CIRC CONCR		
LEN=0030 INSTALLED 1950 0311/1452	---	
RAMP B RD		RAMP B RD
(SR8019 SEG 0500/0000)		(SR8019 SEG 0500/0000)
RAMP C RD		RAMP C RD
(SR8019 SEG 0510/1288)		(SR8019 SEG 0510/1288)
GARDEN GOLF BL		GARDEN GOLF BL
(PRDR)		(PRDR)
024 "DIA CIRC CONCR		
LEN=0027 INSTALLED 1950 0311/1248	---	
		0310/1436
024 "DIA CIRC CONCR		
LEN=0030 INSTALLED 1950 0311/1089	---	
018 "DIA CIRC METAL		
LEN=0036 INSTALLED 1950 0311/1087	---	
U.S. 202 PARKWAY (
OP ID 46/0202/0354/0000 0311/0960		0310/1171
015 "DIA CIRC METAL		
LEN=0032 INSTALLED 1950 0311/0795	---	
		0310/0960
015 "DIA CIRC CONCR		
LEN=0032 INSTALLED 1950 0311/0459	---	
		0310/0743
		0310/0311
		0310/0105
		074076 FT
1 0 00153 0 00 0555+18 074277 FT		
LENGTH(AH 2255 BK 1771) 0311/0000		0310/0000
KNAPP RD		
(SR2031 SEG 0010/1963)		
(SR2031 SEG 0011/1940)		
		0300/1550
LITTLE NESHAMINY CREEK		
STRUCTURE LENGTH 8 FT		
BMSID 46/0309/0310/0612 0301/1486		0300/1469
		0300/1100

(SR2202 SEG 0041/1345)		(SR2202 SEG 0041/1345)
(SR2202 SEG 0040/1341)		(SR2202 SEG 0040/1341)
UPPER STATE RD		UPPER STATE RD
(SR2012 SEG 0010/0000)		(SR2012 SEG 0010/0000)
LENGTH(AH 2420 BK 2255) 0321/0000		LENGTH(AH 2414 BK 2272)
018 "DIA CIRC CONCR		
LEN=0030 INSTALLED 1950 0311/1452	---	
RAMP B RD		RAMP B RD
(SR8019 SEG 0500/0000)		(SR8019 SEG 0500/0000)
RAMP C RD		RAMP C RD
(SR8019 SEG 0510/1288)		(SR8019 SEG 0510/1288)
GARDEN GOLF BL		GARDEN GOLF BL
(PRDR)		(PRDR)
024 "DIA CIRC CONCR		
LEN=0027 INSTALLED 1950 0311/1248	---	
		0310/1436
024 "DIA CIRC CONCR		
LEN=0030 INSTALLED 1950 0311/1089	---	
018 "DIA CIRC METAL		
LEN=0036 INSTALLED 1950 0311/1087	---	
U.S. 202 PARKWAY (
OP ID 46/0202/0354/0000 0311/0960		0310/1171
015 "DIA CIRC METAL		
LEN=0032 INSTALLED 1950 0311/0795	---	
		0310/0960
015 "DIA CIRC CONCR		
LEN=0032 INSTALLED 1950 0311/0459	---	
		0310/0743
		0310/0311
		0310/0105
		074076 FT
1 0 00153 0 00 0555+18 074277 FT		
LENGTH(AH 2255 BK 1771) 0311/0000		0310/0000
KNAPP RD		
(SR2031 SEG 0010/1963)		
(SR2031 SEG 0011/1940)		
		0300/1550
LITTLE NESHAMINY CREEK		
STRUCTURE LENGTH 8 FT		
BMSID 46/0309/0310/0612 0301/1486		0300/1469
		0300/1100

(SR2202 SEG 0041/1345)		(SR2202 SEG 0041/1345)
(SR2202 SEG 0040/1341)		(SR2202 SEG 0040/1341)
UPPER STATE RD		UPPER STATE RD
(SR2012 SEG 0010/0000)		(SR2012 SEG 0010/0000)
LENGTH(AH 2420 BK 2255) 0321/0000		LENGTH(AH 2414 BK 2272)
018 "DIA CIRC CONCR		
LEN=0030 INSTALLED 1950 0311/1452	---	
RAMP B RD		RAMP B RD
(SR8019 SEG 0500/0000)		(SR8019 SEG 0500/0000)
RAMP C RD		RAMP C RD
(SR8019 SEG 0510/1288)		(SR8019 SEG 0510/1288)
GARDEN GOLF BL		GARDEN GOLF BL
(PRDR)		(PRDR)
024 "DIA CIRC CONCR		
LEN=0027 INSTALLED 1950 0311/1248	---	
		0310/1436
024 "DIA CIRC CONCR		
LEN=0030 INSTALLED 1950 0311/1089	---	
018 "DIA CIRC METAL		
LEN=0036 INSTALLED 1950 0311/1087	---	
U.S. 202 PARKWAY (
OP ID 46/0202/0354/0000 0311/0960		0310/1171
015 "DIA CIRC METAL		
LEN=0032 INSTALLED 1950 0311/0795	---	
		0310/0960
015 "DIA CIRC CONCR		
LEN=0032 INSTALLED 1950 0311/0459	---	
		0310/0743
		0310/0311
		0310/0105
		074076 FT
1 0 00153 0 00 0555+18 074277 FT		
LENGTH(AH 2255 BK 1771) 0311/0000		0310/0000
KNAPP RD		
(SR2031 SEG 0010/1963)		
(SR2031 SEG 0011/1940)		
		0300/1550
LITTLE NESHAMINY CREEK		
STRUCTURE LENGTH 8 FT		
BMSID 46/0309/0310/0612 0301/1486		0300/1469
		0300/1100

EXTRACT DATE: 12/28/2024 ROADWAY MANAGEMENT SYSTEM PAGE NUMBER: 222
PRINT DATE: 12/30/2024 SLD COUNTY/SR - ANNUAL PRINT COUNTY: MONTGOMERY

DIR: N TOTAL LEN: 18.317 MI. DIST: 06-4 SR: 309
LEFT MUN: MONTGOMERY T RIGHT MUN: MONTGOMERY T

012"H 48"W CON BOX CUL LEN=0032 INSTALLED 1950 0301/1070	---	---	---	---	0300/0755	018 "DIA CIRC CONCR LEN=0032 INSTALLED 1950
018 "DIA CIRC CONCR LEN=0032 INSTALLED 1950 0301/0716	---	---	---	---	0300/0402	018 "DIA CIRC CONCR LEN=0032 INSTALLED 1950
012"H 48"W CON BOX CUL LEN=0032 INSTALLED 1950 0301/0385	---	---	---	---	0300/0299	RAMP F RD (SR9408 SEG 0010/0000) SIGN: CANTILEVER
					0300/0151	BMSID 46/0309/0300/0151
					072345 FT	1 0 00153 0 00 0532+26 (APRA) MONTGOMERYVILLE STUMP RD (T375)
1 0 00153 0 00 0532+26 072506 FT STUMP RD (T375)					0300/0000	LENGTH(AH 1731 BK 3302)
LENGTH(AH 1771 BK 3285) 0301/0000 SIGN: CANTILEVER	---	---	---	---	0290/2832	018 "DIA CIRC CONCR LEN=0036 INSTALLED 1950
BMSID 46/0309/0291/3169 0291/3169	---	---	---	---	0290/2721	SIGN: CANTILEVER BMSID 46/0309/0290/2721
RAMP E RD (SR9407 SEG 0010/0000) 0291/3030	---	---	---	---	0290/2410	WITCHWOOD DR (TWP)
018 "DIA CIRC CONCR LEN=0032 INSTALLED 1950 0291/2762	---	---	---	---	0290/2220	018 "DIA CIRC CONCR LEN=0036 INSTALLED 1950
WITCHWOOD DR (TWP)	---	---	---	---	0290/1850	036 "DIA CIRC CONCR LEN=0045 INSTALLED 1950
0291/2420	---	---	---	---	0290/1450	018 "DIA CIRC CONCR LEN=0032 INSTALLED 1950
	---	---	---	---	0290/1142	018 "DIA CIRC CONCR LEN=0032 INSTALLED 1950
KEYSTONE DR (PRDR) 0291/1420	---	---	---	---		
SIGN: CANTILEVER	---	---	---	---		
BMSID 46/0309/0291/1051 0291/1051	---	---	---	---		
018 "DIA CIRC CONCR LEN=0036 INSTALLED 1950 0291/0850	---	---	---	---		

DIR: N		TOTAL LEN: 18.317 MI.		DIST: 06-4		SR: 309	
LEFT MUN: MONTGOMERY T				RIGHT MUN: MONTGOMERY T			
0 00153 0 00 0499+48 069221 FT				0290/0810		018 "DIA CIRC CONCR LEN=0032 INSTALLED 1950	
RAMP D RD				0290/0256		018 "DIA CIRC CONCR LEN=0032 INSTALLED 1950	
SR9405 SEG 0010/0503)				0290/0072		015 "DIA CIRC CONCR LEN=0032 INSTALLED 1950	
HARTMAN RD				069043 FT		1 0 00153 0 00 0499+58	
SR2014 SEG 0010/0000)						RAMP D RD	
						(SR9405 SEG 0010/0503)	
						HARTMAN RD	
						(SR2014 SEG 0010/0000)	
LENGTH(AH 3285 BK 2542) 0291/0000		00 0000 00		0290/0000		LENGTH(AH 3302 BK 2613)	
018 "DIA CIRC CONCR							
LEN=0040 INSTALLED 1950 0281/2494		-- --		0280/2361		024 "DIA CIRC CONCR LEN=0032 INSTALLED 1950	
		-- --					
RAMP D RD							
SR9405 SEG 0010/0000) 0281/2304		==					
018 "DIA CIRC CONCR							
LEN=0032 INSTALLED 1950 0281/2175		-- --		0280/1971		024 "DIA CIRC CONCR LEN=0040 INSTALLED 1950	
		-- --					
024 "DIA CIRC CONCR							
LEN=0032 INSTALLED 1950 0281/1841		-- --		0280/1211		024 "DIA CIRC CONCR LEN=0040 INSTALLED 1950	
		-- --					
MARK DR							
T457) 0281/0931		==		0280/0830		ENCLAVE BL (TWP)	
		==					
MARK DR							
T457) 0281/0617		==					
		==					
0 00153 0 00 0472+81 066679 FT				066430 FT		1 0 00153 0 00 0472+81	
LENGTH(AH 2542 BK 1732) 0281/0000		00 0000 00		0280/0000		LENGTH(AH 2613 BK 1714)	
018 "DIA CIRC CONCR							
LEN=0040 INSTALLED 1950 0271/1365		-- --		0270/1321		024 "DIA CIRC CONCR LEN=0025 INSTALLED 1950	
		-- --					
MONTGOMERY							
MORSHAM T 0271/1196		-- --					
		-- --					
		00 00		0270/1190		GWYNEDD CROSSING DR (PRDR)	
		==				ENGLISH VILLAGE DR (PRDR)	
GWYNEDD CROSSING DR							
(PRDR)							
ENGLISH VILLAGE DR							
		==					

EXTRACT DATE: 12/28/2024 ROADWAY MANAGEMENT SYSTEM PAGE NUMBER: 220
PRINT DATE: 12/30/2024 SLD COUNTY/SR - ANNUAL PRINT COUNTY: MONTGOMERY

DIR: N TOTAL LEN: 18.317 MI. DIST: 06-4 SR: 309
LEFT MUN: MONTGOMERY T RIGHT MUN: MONTGOMERY T

(PRDR)

0271/1167
RAMP B RD
(SR9409 SEG 0010/0000) 0271/1017

018 "DIA CIRC CONCR
LEN=0034 INSTALLED 1950 0271/0572

TO 0063/0375 SH
(CONN) 0271/0172

018 "DIA CIRC CONCR
LEN=0032 INSTALLED 1950 0271/0076
1 0 00153 0 00 0456+17 064947 FT
WELSH RD
(SR0063 SEG 0382/0000)

WELSH RD
(SR0063 SEG 0382/0000)

HORSHAM
LOWER GWYNEDD T
LENGTH(AH 1732 BK 2276) 0271/0000
SIGN: CANTILEVER
BMSID 46/0309/0261/2147 0261/2147

018 "DIA CIRC CONCR
LEN=0024 INSTALLED 1950 0261/2014
RAMP A RD
(SR9402 SEG 0010/0000) 0261/2013

SLOAN WAY
(TWP) 0261/1413

0270/1020 MONTGOMERY
HORSHAM T
018 "DIA CIRC CONCR
LEN=0038 INSTALLED 1950
RAMP C RD
0270/0986 (SR9404 SEG 0010/0000)
018 "DIA CIRC CONCR
0270/0928 LEN=0040 INSTALLED 1950
0270/0640

018 "DIA CIRC CONCR
LEN=0040 INSTALLED 1950
018 "DIA CIRC CONCR
0270/0470 LEN=0032 INSTALLED 1950
0270/0292

018 "DIA CIRC CONCR
LEN=0032 INSTALLED 1950
0270/0121

064716 FT 1 0 00153 0 00 0456+17
WELSH RD
(SR0063 SEG 0382/0000)

WELSH RD
(SR0063 SEG 0382/0000)
HORSHAM
LOWER GWYNEDD T
0270/0000 LENGTH(AH 1714 BK 2260)

TO 0063/0382 SH
(CONN)
024 "DIA CIRC CONCR
0260/2128 LEN=0032 INSTALLED 1950
0260/2111

024 "DIA CIRC CONCR
LEN=0032 INSTALLED 1950
LOWER STATE RD TO WELSH
0260/1383 (SR9410 SEG 0010/0000)
0260/1365

EXTRACT DATE: 12/28/2024 ROADWAY MANAGEMENT SYSTEM PAGE NUMBER: 219
PRINT DATE: 12/30/2024 SLD COUNTY/SR - ANNUAL PRINT COUNTY: MONTGOMERY

DIR: N TOTAL LEN: 18.317 MI. DIST: 06-4 SR: 309
LEFT MUN: LOWER GWYNEDD T RIGHT MUN: LOWER GWYNEDD T

018 "DIA CIRC CONCR
LEN=0024 INSTALLED 1950 0261/1208
SIGN: CENTER MOUNTD
BMSID 46/0309/0261/0924 0261/0924

SIGN: 3 CHORD TRUSS
BMSID 46/0309/0260/0308 0261/0299

018 "DIA CIRC CONCR
LEN=0034 INSTALLED 1950 0261/0060
1 0 00153 0 00 0434+94 062671 FT
NC BETHLEHEM PK
BETHLEHEM PK
(SR2018 SEG 0195/0699)
LENGTH(AH 2276 BK 2330) 0261/0000

BMSID 46/0309/0241/0855 0241/1017
018 "DIA CIRC CONCR
LEN=0050 INSTALLED 1950 0241/0860
1 0 00782 0 00 0500+28
BETHLEHEM PIKE
BMSBG 46/0309/0241/0855 0241/0855

018 "DIA CIRC CONCR
LEN=0050 INSTALLED 1950 0241/0245
SIGN: CANTILEVER
BMSID 46/0309/0241/0211 0241/0211

018 "DIA CAST IRON
LEN=0036 INSTALLED 1950 0241/0024
1 0 00782 0 00 0491+73 060341 FT
CEDAR HILL ROAD
OP ID 46/2108/0010/0000
LENGTH(AH 2330 BK 2387) 0241/0000

018 "DIA CIRC CONCR
LEN=0045 INSTALLED 1950 0231/1615

0260/0815 018 "DIA CIRC CONCR
LEN=0032 INSTALLED 1950
0260/0407 018 "DIA CIRC CONCR
LEN=0032 INSTALLED 1950
SIGN: 3 CHORD TRUSS
0260/0308 BMSID 46/0309/0260/0308
018 "DIA CIRC CONCR
0260/0087 LEN=0032 INSTALLED 1950

062456 FT 1 0 00153 0 00 0430+06
NC BETHLEHEM PK
BETHLEHEM PK
(SR2018 SEG 0194/0522)
0260/0000 LENGTH(AH 2260 BK 2115)

0240/1426 048 "DIA CIRC CONCR
LEN=0050 INSTALLED 1950
0240/1039 018 "DIA CIRC CONCR
LEN=0052 INSTALLED 1950

0240/0789 024 "DIA CIRC CONCR
LEN=0050 INSTALLED 1950

0240/0026 018 "DIA CIRC CONCR
LEN=0040 INSTALLED 1950
060341 FT 1 0 00782 0 00 0491+73
CEDAR HILL ROAD
OP ID 46/2108/0010/0000
LENGTH(AH 2115 BK 2377)

0230/2070 018 "DIA CIRC CONCR
LEN=0034 INSTALLED 1950
0230/1786 018 "DIA CIRC CONCR
LEN=0034 INSTALLED 1950

EXTRACT DATE: 12/28/2024 ROADWAY MANAGEMENT SYSTEM PAGE NUMBER: 218
PRINT DATE: 12/30/2024 SLD COUNTY/SR - ANNUAL PRINT COUNTY: MONTGOMERY

DIR: N TOTAL LEN: 18.317 MI. DIST: 06-4 SR: 309
LEFT MUN: LOWER GWYNEDD T RIGHT MUN: LOWER GWYNEDD T

SIGN: CANTILEVER
BMSID 46/0309/0231/0623 0231/0623

BMS EN 46/0309/0230/0000 0231/0128
018 "DIA CIRC CONCR
LEN=0032 INSTALLED 1950 0231/0012
1 0 00782 0 00 0468+45 057954 FT
MCKEAN RD
BMSBG 46/0309/0230/0000
LENGTH(AH 2387 BK 1884) 0231/0000

SIGN: 3 CHORD TRUSS
BMSID 46/0309/0224/1196 0225/1194

015 "DIA CIRC CONCR
LEN=0032 INSTALLED 1950 0225/0710

018 "DIA CIRC CONCR
LEN=0032 INSTALLED 1950 0225/0502

018 "DIA CIRC CONCR
LEN=0032 INSTALLED 1950 0225/0252

SIGN: CANTILEVER
BMSID 46/0309/0225/0029 0225/0029
0 0 00000 0 00 0000+00 056070 FT
LENGTH(AH 1884 BK 2326) 0225/0000

018 "DIA CIRC CONCR
LEN=0032 INSTALLED 1950 0221/2102

0230/1601 018 "DIA CIRC CONCR
LEN=0034 INSTALLED 1950

0230/0790 024 "DIA CIRC CONCR
LEN=0060 INSTALLED 1950

0230/0495 018 "DIA CIRC CONCR
LEN=0067 INSTALLED 1950
0230/0128 BMS EN 46/0309/0230/0000

057964 FT 1 0 00782 0 00 0468+45
MCKEAN RD
BMSBG 46/0309/0230/0000
LENGTH(AH 2377 BK 1934)

0230/0000 018 "DIA CIRC CONCR

0224/1912 LEN=0032 INSTALLED 1950

0224/1693 018 "DIA CIRC CONCR

LEN=0058 INSTALLED 1950

0224/1490 018 "DIA CIRC CONCR

LEN=0050 INSTALLED 1950

0224/1243 018 "DIA CIRC CONCR

LEN=0052 INSTALLED 1950

0224/1196 SIGN: 3 CHORD TRUSS
BMSID 46/0309/0224/1196

0224/0898 018 "DIA CIRC CONCR
LEN=0044 INSTALLED 1950

0224/0688 018 "DIA CIRC CONCR

LEN=0044 INSTALLED 1950

0224/0503 018 "DIA CIRC CONCR

LEN=0032 INSTALLED 1950

0224/0253 018 "DIA CIRC CONCR

LEN=0032 INSTALLED 1950

0224/0100 PADOT STOCKPILE #22 EXI
(GOVT)

056030 FT 0 0 00000 0 00 0000+00

0224/0000 LENGTH(AH 1934 BK 2350)

0220/2350 018 "DIA CIRC CONCR

LEN=0032 INSTALLED 1950

0220/2100 018 "DIA CIRC CONCR

LEN=0032 INSTALLED 1950

EXTRACT DATE: 12/28/2024 ROADWAY MANAGEMENT SYSTEM PAGE NUMBER: 217
PRINT DATE: 12/30/2024 SLD COUNTY/SR - ANNUAL PRINT COUNTY: MONTGOMERY

DIR: N TOTAL LEN: 18.317 MI. DIST: 06-4 SR: 309
LEFT MUN: LOWER GWYNEDD T RIGHT MUN: LOWER GWYNEDD T

018 "DIA CIRC CONCR
LEN=0034 INSTALLED 1950 0221/1868

RAMP C RD
(SR8039 SEG 0500/0000) 0221/0945

SIGN: 3 CHORD TRUSS
BMSID 46/0309/0220/0528 0221/0500
018 "DIA CIRC CONCR
LEN=0034 INSTALLED 1950 0221/0175

BMS EN 46/0309/0220/0000 0221/0096
1 0 00782 0 00 0425+20 053744 FT
NORRISTOWN ROAD (EB)
BMSBG 46/0309/0220/0000
LENGTH(AH 2326 BK 2884) 0221/0000

RAMP CC RD
(SR8039 SEG 0250/0736) 0211/2276

018 "DIA CIRC CONCR
LEN=0050 INSTALLED 1950 0211/1855

SIGN: 3 CHORD TRUSS
BMSID 46/0309/0210/1412 0211/1453

018 "DIA CIRC CONCR
LEN=0044 INSTALLED 1950 0211/1195

030 "DIA CIRC CONCR
LEN=0050 INSTALLED 1950 0211/0485
018 "DIA CIRC CONCR

0220/1850

0220/1720

0220/1608

0220/1392

0220/0823

0220/0565

0220/0528

0220/0136

0220/0096

053680 FT

0220/0000

0210/2234

0210/1650

0210/1412

0210/1376

0210/1185

0210/0935

0210/0505

018 "DIA CIRC CONCR
LEN=0032 INSTALLED 1950
PADOT STOCKPILE #22 ENT
(GOVT)
018 "DIA CIRC CONCR
LEN=0044 INSTALLED 1950
018 "DIA CIRC CONCR
LEN=0050 INSTALLED 1950

018 "DIA CIRC CONCR
LEN=0054 INSTALLED 1950
RAMP D RD
(SR8039 SEG 0750/0508)
SIGN: 3 CHORD TRUSS
BMSID 46/0309/0220/0528

018 "DIA CIRC CONCR
LEN=0030 INSTALLED 1950
BMS EN 46/0309/0220/0000
1 0 00782 0 00 0425+20
NORRISTOWN ROAD (EB)
BMSBG 46/0309/0220/0000
LENGTH(AH 2350 BK 2833)

RAMP DD RD
(SR8039 SEG 0010/0000)

018 "DIA CIRC CONCR
LEN=0044 INSTALLED 1950
SIGN: 3 CHORD TRUSS
BMSID 46/0309/0210/1412
018 "DIA CIRC CONCR
LEN=0040 INSTALLED 1950

018 "DIA CIRC CONCR
LEN=0044 INSTALLED 1950
018 "DIA CIRC CONCR
LEN=0044 INSTALLED 1950
030 "DIA CIRC CONCR
LEN=0074 INSTALLED 1950

018 "DIA CIRC CONCR

EXTRACT DATE: 12/28/2024 ROADWAY MANAGEMENT SYSTEM PAGE NUMBER: 216
PRINT DATE: 12/30/2024 SLD COUNTY/SR - ANNUAL PRINT COUNTY: MONTGOMERY

DIR: N TOTAL LEN: 18.317 MI. DIST: 06-4 SR: 309
LEFT MUN: LOWER GWYNEDD T RIGHT MUN: LOWER GWYNEDD T

LEN=0030 INSTALLED 1950 0211/0134		0210/0134	LEN=0030 INSTALLED 1950
BMSSEN 46/0309/0210/0000 0211/0130		0210/0130	BMSSEN 46/0309/0210/0000
1 0 00782 0 00 0396+64 050860 FT		050847 FT	1 0 00782 0 00 0396+64
TENNIS AVENUE			TENNIS AVENUE
BMSBG 46/0309/0210/0000			BMSBG 46/0309/0210/0000
LOWER GWYNEDD			LOWER GWYNEDD
UPPER DUBLIN T			UPPER DUBLIN T
LENGTH(AH 2884 BK 2120) 0211/0000		0210/0000	LENGTH(AH 2833 BK 2211)
		0200/2065	018 "DIA CIRC CONCR
		0200/1765	LEN=0064 INSTALLED 1950
		0200/1691	SIGN: CANTILEVER
		0200/1610	BMSID 46/0309/0200/1765
		0200/1460	018 "DIA CIRC CONCR
		0200/1210	LEN=0050 INSTALLED 1950
		0200/1006	018 "DIA CIRC CONCR
		0200/0619	LEN=0056 INSTALLED 1950
		0200/0577	018 "DIA CIRC CONCR
			LEN=0050 INSTALLED 1950
			024 "DIA CIRC CONCR
			LEN=0060 INSTALLED 1950
			018 "DIA CIRC CONCR
			LEN=0050 INSTALLED 1950
			SIGN: 3 CHORD TRUSS
			BMSID 46/0309/0200/0619
			PARK CREEK
			STRUCTURE LENGTH 12 FT
			BMSID 46/0309/0200/0577
			018 "DIA CIRC CONCR
			LEN=0050 INSTALLED 1950
			1 0 00782 0 00 0380+77
			RAMP Y RD
			(SR8037 SEG 0750/0523)
			LENGTH(AH 2211 BK 2738)
			BMSSEN 46/0309/0190/2097
			0 0 00000 0 00 0000+00
			BUTLER PIKE
			BMSBG 46/0309/0190/2097
			018 "DIA CIRC CONCR
			LEN=0032 INSTALLED 1950
			SIGN: CANTILEVER
			BMSID 46/0309/0190/1979
			018 "DIA CIRC CONCR
			LEN=0040 INSTALLED 1950
			BRANCH WISSAHICKON CREE

BRANCH WISSAHICKON CREE















EXTRACT DATE: 12/28/2024 ROADWAY MANAGEMENT SYSTEM PAGE NUMBER: 215
PRINT DATE: 12/30/2024 SLD COUNTY/SR - ANNUAL PRINT COUNTY: MONTGOMERY

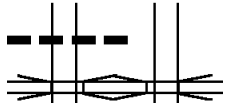
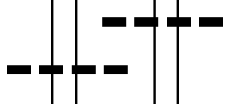
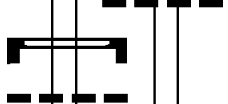
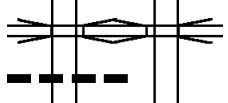

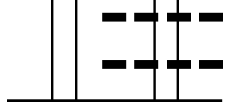
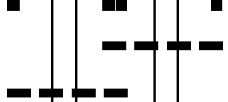
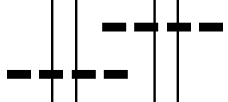
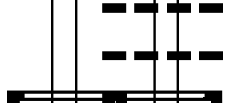
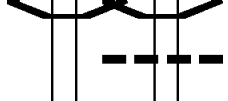


DIR: N TOTAL LEN: 18.317 MI. DIST: 06-4 SR: 309
LEFT MUN: UPPER DUBLIN T RIGHT MUN: UPPER DUBLIN T

STRUCTURE	LENGTH	16 FT							STRUCTURE	LENGTH	16 FT
BMSID 46/0309/0190/1801	0191/1778		>---<		0190/1801	BMSID 46/0309/0190/1801			BMSID 46/0309/0190/1801		
018 "DIA CIRC CONCR						018 "DIA CIRC CONCR			018 "DIA CIRC CONCR		
LEN=0032 INSTALLED 1950	0191/1361		---			LEN=0032 INSTALLED 1950			LEN=0032 INSTALLED 1950		
018 "DIA CIRC CONCR						018 "DIA CIRC CONCR			018 "DIA CIRC CONCR		
LEN=0032 INSTALLED 1950	0191/1095		---			LEN=0032 INSTALLED 1950			LEN=0032 INSTALLED 1950		
WISSAHICKON						WISSAHICKON			WISSAHICKON		
STRUCTURE LENGTH 8 FT						STRUCTURE LENGTH 8 FT			STRUCTURE LENGTH 8 FT		
BMSID 46/0309/0190/0370	0191/0362		>---<		0190/0370	BMSID 46/0309/0190/0370			BMSID 46/0309/0190/0370		
BMSID 46/0309/0190/0370			---			036 "DIA CIRC CONCR			036 "DIA CIRC CONCR		
1 0 00782 0 00 0350+97	045996 FT				0190/0303	LEN=0040 INSTALLED 1950			LEN=0040 INSTALLED 1950		
SUSQUEHANNA RD (NB)					0190/0224	BMSID 46/0309/0190/0000			BMSID 46/0309/0190/0000		
BMSBG 46/0309/0190/0000					045898 FT	1 0 00782 0 00 0348+54			1 0 00782 0 00 0348+54		
LENGTH(AH 2744 BK 3073)	0191/0000		5		5	SUSQUEHANNA RD (NB)			SUSQUEHANNA RD (NB)		
RAMP BB RD					0190/0000	BMSBG 46/0309/0190/0000			BMSBG 46/0309/0190/0000		
(SR8035 SEG 0250/0679)	0181/2559					LENGTH(AH 2738 BK 3060)			LENGTH(AH 2738 BK 3060)		
018 "DIA CIRC CONCR						RAMP AA RD			RAMP AA RD		
LEN=0036 INSTALLED 1950	0181/2472		---		0180/2648	(SR8035 SEG 0010/0000)			(SR8035 SEG 0010/0000)		
WISSAHICKON						018 "DIA CIRC CONCR			018 "DIA CIRC CONCR		
STRUCTURE LENGTH 11 FT					0180/2500	LEN=0032 INSTALLED 1950			LEN=0032 INSTALLED 1950		
BMSID 46/0309/0180/1902	0181/1779		>---<		0180/1902	WISSAHICKON			WISSAHICKON		
BMSID 46/0309/0180/1902			---			STRUCTURE LENGTH 11 FT			STRUCTURE LENGTH 11 FT		
048"H 48"W CON BOX CUL					0180/1863	BMSID 46/0309/0180/1902			BMSID 46/0309/0180/1902		
LEN=0045 INSTALLED 1950						024 "DIA CIRC CONCR			024 "DIA CIRC CONCR		
024 "DIA CIRC CONCR					0180/1305	LEN=0056 INSTALLED 1950			LEN=0056 INSTALLED 1950		
LEN=0056 INSTALLED 1950						SIGN: 3 CHORD TRUSS			SIGN: 3 CHORD TRUSS		
SIGN: 3 CHORD TRUSS					0180/1303	BMSID 46/0309/0180/1303			BMSID 46/0309/0180/1303		
BMSID 46/0309/0180/1303	0181/1240		---			024 "DIA CIRC CONCR			024 "DIA CIRC CONCR		
BMSID 46/0309/0180/1303					0180/1020	LEN=0044 INSTALLED 1950			LEN=0044 INSTALLED 1950		
018 "DIA CIRC CONCR						018 "DIA CIRC METAL			018 "DIA CIRC METAL		
LEN=0044 INSTALLED 1950					0180/0768	LEN=0045 INSTALLED 1950			LEN=0045 INSTALLED 1950		
018 "DIA CIRC CONCR					0180/0543	018 "DIA CIRC CONCR			018 "DIA CIRC CONCR		
LEN=0040 INSTALLED 1950						LEN=0040 INSTALLED 1950			LEN=0040 INSTALLED 1950		
018 "DIA CIRC METAL					0180/0142	018 "DIA CIRC METAL			018 "DIA CIRC METAL		
LEN=0046 INSTALLED 1950					0180/0140	LEN=0046 INSTALLED 1950			LEN=0046 INSTALLED 1950		
BMSID 46/0309/0180/0000	0181/0140					BMSID 46/0309/0180/0000			BMSID 46/0309/0180/0000		
018 "DIA CIRC CONCR						018 "DIA CIRC CONCR			018 "DIA CIRC CONCR		
LEN=0050 INSTALLED 1950	0181/0010		---			LEN=0050 INSTALLED 1950			LEN=0050 INSTALLED 1950		

EXTRACT DATE: 12/28/2024 ROADWAY MANAGEMENT SYSTEM PAGE NUMBER: 214
PRINT DATE: 12/30/2024 SLD COUNTY/SR - ANNUAL PRINT COUNTY: MONTGOMERY

DIR: N TOTAL LEN: 18.317 MI. DIST: 06-4 SR: 309
LEFT MUN: UPPER DUBLIN T RIGHT MUN: UPPER DUBLIN T

1 0 00782 0 00 0316+65 042923 FT		042838 FT	1 0 00782 0 00 0316+65
LOCH ALSH AVENUE			LOCH ALSH AVENUE
BMSBG 46/0309/0180/0000			BMSBG 46/0309/0180/0000
LENGTH(AH 3073 BK 3325) 0181/0000		0180/0000	LENGTH(AH 3060 BK 3228)
SIGN: 3 CHORD TRUSS			SIGN: 3 CHORD TRUSS
BMSID 46/0309/0170/2838 0171/2925		0170/2838	BMSID 46/0309/0170/2838
		0170/2636	018 "DIA CIRC CONCR
		0170/2374	LEN=0066 INSTALLED 1950
SIGN: 4 CHORD TRUSS			018 "DIA CIRC CONCR
BMSID 46/0309/0170/1952 0171/2040		0170/1952	LEN=0056 INSTALLED 1950
		0170/1440	SIGN: 4 CHORD TRUSS
BMSID 46/0309/0170/1248 0171/1484		0170/1398	BMSID 46/0309/0170/1952
018 "DIA CIRC CONCR			018 "DIA CIRC CONCR
LEN=0032 INSTALLED 1950 0171/1450			LEN=0032 INSTALLED 1950
1 0 00782 0 00 0283+87			BMSID 46/0309/0170/1248
HIGHLAND AVE			BMSID 46/0309/0170/1248
BMSBG 46/0309/0170/1248 0171/1334		0170/1248	HIGHLAND AVE
SIGN: 4 CHORD TRUSS			BMSBG 46/0309/0170/1248
BMSID 46/0309/0170/1174 0171/1253		0170/1174	SIGN: 4 CHORD TRUSS
024 "DIA CIRC CONCR			BMSID 46/0309/0170/1174
LEN=0036 INSTALLED 1950 0171/1110			024 "DIA CIRC CONCR
018 "DIA CIRC METAL			LEN=0036 INSTALLED 1950
LEN=0040 INSTALLED 1950 0171/0926			018 "DIA CIRC METAL
			LEN=0040 INSTALLED 1950
RAMP V RD			
(SR8033 SEG 0250/0990) 0171/0505		0170/0668	RAMP W RD
024 "DIA CIRC CONCR			(SR8033 SEG 0010/0000)
LEN=0040 INSTALLED 1950 0171/0486			
		0170/0476	018 "DIA CIRC CONCR
018 "DIA CIRC CONCR			LEN=0044 INSTALLED 1950
LEN=0036 INSTALLED 1950 0171/0281			
		0170/0271	018 "DIA CIRC CONCR
		0170/0061	LEN=0060 INSTALLED 1950
024 "DIA CIRC CONCR			018 "DIA CIRC CONCR
LEN=0034 INSTALLED 1950 0171/0046			LEN=0042 INSTALLED 1950
1 0 00782 0 00 0283+87 039598 FT		039610 FT	1 0 00782 0 00 0283+87
FORT WASHINGTON A			FORT WASHINGTON A
OP ID 46/2022/0030/0921			OP ID 46/2022/0030/0921
LENGTH(AH 3325 BK 2961) 0171/0000		0170/0000	LENGTH(AH 3228 BK 3060)
		0160/2950	SIGN: CANTILEVER
		0160/2775	BMSID 46/0309/0160/2950
			018 "DIA CIRC CONCR
			LEN=0042 INSTALLED 1950

DIR: N		TOTAL LEN: 18.317 MI.	DIST: 06-4		SR: 309
LEFT MUN: UPPER DUBLIN T			RIGHT MUN: UPPER DUBLIN T		
018 "DIA CIRC CONCR	LEN=0038 INSTALLED 1950	0161/2471		0160/2524	OP ID 46/2102/0010/0000
SUMMIT AVE		0161/2412		0160/2520	018 "DIA CIRC CONCR
018 "DIA CIRC CONCR	LEN=0038 INSTALLED 1950	0161/2241		0160/2282	018 "DIA CIRC CONCR
					LEN=0038 INSTALLED 1950
SIGN: CANTILEVER					
BMSID 46/0309/0161/2050	0161/2050				
018 "DIA CIRC CONCR	LEN=0038 INSTALLED 1950	0161/2031			
MADISON AVE					
OP ID 46/2100/0010/0000	0161/1999			0160/2091	OP ID 46/2100/0010/0000
018 "DIA CIRC CONCR	LEN=0036 INSTALLED 1950	0161/1806			
				0160/1850	018 "DIA CIRC CONCR
					LEN=0036 INSTALLED 1950
018 "DIA CIRC CONCR	LEN=0060 INSTALLED 1950	0161/1591		0160/1660	SIGN: CANTILEVER
					BMSID 46/0309/0160/1660
				0160/1650	018 "DIA CIRC CONCR
					LEN=0040 INSTALLED 1950
				0160/1380	024 "DIA CIRC CONCR
					LEN=0044 INSTALLED 1950
SIGN: 4 CHORD TRUSS				0160/1197	SIGN: 4 CHORD TRUSS
BMSID 46/0309/0160/1197	0161/1126				BMSID 46/0309/0160/1197
				0160/1136	018 "DIA CIRC CONCR
					LEN=0034 INSTALLED 1950
018 "DIA CIRC CONCR	LEN=0038 INSTALLED 1950	0161/1101		0160/0935	018 "DIA CIRC CONCR
					LEN=0032 INSTALLED 1950
018 "DIA CIRC CONCR	LEN=0036 INSTALLED 1950	0161/0901		0160/0646	018 "DIA CIRC CONCR
					LEN=0060 INSTALLED 1950
				0160/0406	018 "DIA CIRC CONCR
					LEN=0040 INSTALLED 1950
SIGN: 4 CHORD TRUSS				0160/0323	SIGN: 4 CHORD TRUSS
BMSID 46/0309/0160/0323	0161/0300				BMSID 46/0309/0160/0323
BMSEN 46/0309/0160/0000	0161/0251			0160/0251	BMSEN 46/0309/0160/0000
					018 "DIA CIRC CONCR
				0160/0153	LEN=0036 INSTALLED 1950
					036550 FT
0 00782 0 00 0254+38 036637 FT				0160/0000	1 0 00782 0 00 0254+38
COMMERCE DRIVE					COMMERCE DRIVE
BMSBG 46/0309/0160/0000				0160/0000	BMSBG 46/0309/0160/0000
LENGTH(AH 2961 BK 3318) 0161/0000					LENGTH(AH 3060 BK 3350)

EXTRACT DATE: 12/28/2024 ROADWAY MANAGEMENT SYSTEM PAGE NUMBER: 212
PRINT DATE: 12/30/2024 SLD COUNTY/SR - ANNUAL PRINT COUNTY: MONTGOMERY

DIR: N TOTAL LEN: 18.317 MI. DIST: 06-4 SR: 309
LEFT MUN: UPPER DUBLIN T RIGHT MUN: UPPER DUBLIN T

RAMP R RD
(SR8031 SEG 0520/0000) 0151/3037

RAMP S RD
(SR8031 SEG 0500/0745) 0151/2282

SIGN: 4 CHORD TRUSS
BMSID 46/0309/0150/2270 0151/2220

BMSSEN 46/0309/0150/2054 0151/2086

018 "DIA CIRC CONCR

LEN=0034 INSTALLED 1950 0151/2042

036 "DIA CIRC CONCR

LEN=0060 INSTALLED 1950 0151/1997

0 0 00000 0 00 0000+00

TURNPIKE RAMP AB (WB)

BMSBG 46/0309/0150/2054 0151/1980

PA TPK (RAMP Q)
OP ID 46/7276/9903/3802 0151/1597

PINE RUN

STRUCTURE LENGTH 56 FT

BMSID 46/0309/0150/1383 0151/1296

I-276

OP ID 46/7276/9903/3805 0151/1180

018 "DIA CIRC CONCR

LEN=0034 INSTALLED 1950 0151/1107

RAMP X RD

(SR8031 SEG 0250/0839) 0151/1090

CONSOLIDATED RAIL CORPO
OVERPASS IS RR X-ING 0151/0807

018 "DIA CIRC CONCR

LEN=0056 INSTALLED 1950 0151/0797

018 "DIA CIRC CONCR

LEN=0060 INSTALLED 1950 0151/0527

UPPER DUBLIN

WHITEMARSH T 0151/0298

BMSSEN 46/0309/0150/0000 0151/0275
1 0 00782 0 00 0219+71 033319 FT

PENNSYLVANIA AVENUE

BMSBG 46/0309/0150/0000

LENGTH(AH 3318 BK 2975) 0151/0000

018 "DIA CIRC CONCR

LEN=0040 INSTALLED 1950 0141/2868

0150/3273 COLLECTOR RD
(SR9104 SEG 0020/1396)

SIGN: 4 CHORD TRUSS
0150/2270 BMSID 46/0309/0150/2270
0150/2160 BMSSEN 46/0309/0150/2054

0150/2070 018 "DIA CIRC CONCR
LEN=0034 INSTALLED 1950
0 0 00000 0 00 0000+00

TURNPIKE RAMP AB (WB)

0150/2054 BMSBG 46/0309/0150/2054

024 "DIA CIRC CONCR

LEN=0054 INSTALLED 1950

PA TPK (RAMP Q)

0150/1672 OP ID 46/7276/9903/3802

PINE RUN

STRUCTURE LENGTH 56 FT

0150/1383 BMSID 46/0309/0150/1383

I-276

0150/1262 OP ID 46/7276/9903/3805

0150/1125 018 "DIA CIRC CONCR
LEN=0034 INSTALLED 1950
0150/0900 CONSOLIDATED RAIL CORPO
OVERPASS IS RR X-ING

0150/0439 UPPER DUBLIN
WHITEMARSH T
BMSSEN 46/0309/0150/0000
COLLECTOR RD

0150/0275 (SR9104 SEG 0010/0000)
033200 FT 1 0 00782 0 00 0219+71

















PENNSYLVANIA AVENUE

BMSBG 46/0309/0150/0000

0150/0000 LENGTH(AH 3350 BK 2875)

EXTRACT DATE: 12/28/2024 ROADWAY MANAGEMENT SYSTEM PAGE NUMBER: 211
PRINT DATE: 12/30/2024 SLD COUNTY/SR - ANNUAL PRINT COUNTY: MONTGOMERY

DIR: N TOTAL LEN: 18.317 MI. DIST: 06-4 SR: 309
LEFT MUN: WHITEMARSH T RIGHT MUN: WHITEMARSH T

SIGN: 3 CHORD TRUSS						SIGN: 3 CHORD TRUSS
BMSID 46/0309/0140/2398	0141/2398			0140/2310		BMSID 46/0309/0140/2398
018 "DIA CIRC CONCR						
LEN=0040 INSTALLED 1950	0141/2358			0140/2256		BMSID 46/0309/0140/2098
BMSID 46/0309/0140/2098	0141/2333					1 0 00782 0 00 0212+69
1 0 00782 0 00 0212+69						CAMP HILL RD
CAMP HILL RD				0140/2098		BMSID 46/0309/0140/2098
BMSBG 46/0309/0140/2098	0141/2175			0140/2090		018 "DIA CIRC CONCR
						LEN=0036 INSTALLED 1950
024 "DIA CIRC CONCR						
LEN=0036 INSTALLED 1950	0141/2121					SANDY RUN
SANDY RUN				0140/1976		STRUCTURE LENGTH 44 FT
STRUCTURE LENGTH 44 FT						BMSID 46/0309/0140/1976
BMSID 46/0309/0140/1976	0141/2051					
SIGN: CENTER MOUNTD						
BMSID 46/0309/0141/1631	0141/1631					
018 "DIA CIRC CONCR						
LEN=0052 INSTALLED 1950	0141/1466					
018 "DIA CIRC CONCR						
LEN=0044 INSTALLED 1950	0141/1233					
018 "DIA CIRC CONCR						
LEN=0044 INSTALLED 1950	0141/1013					
SIGN: CANTILEVER						
BMSID 46/0309/0141/0901	0141/0901					
024 "DIA CIRC METAL						
LEN=0032 INSTALLED 1950	0141/0788					
				0140/0754		024 "DIA CIRC CONCR
018 "DIA CIRC CONCR						LEN=0036 INSTALLED UNKN
LEN=0032 INSTALLED 1950	0141/0518					
				0140/0504		018 "DIA CIRC CONCR
						LEN=0040 INSTALLED 1950
				0140/0273		018 "DIA CIRC CONCR
						LEN=0040 INSTALLED 1950
018 "DIA CIRC CONCR						
LEN=0032 INSTALLED 1950	0141/0268					
1 0 00782 0 00 0191+43	030344 FT			030325 FT		1 0 00782 0 00 0191+43
VALLEY GREEN RD						VALLEY GREEN RD
OP ID 46/2030/0020/1522						OP ID 46/2030/0020/1522
WHITEMARSH						WHITEMARSH
SPRINGFIELD T						SPRINGFIELD T
LENGTH(AH 2975 BK 2868)	0141/0000			0140/0000		LENGTH(AH 2875 BK 2937)
018 "DIA CIRC CONCR						
LEN=0040 INSTALLED 1950	0131/2845					
				0130/2858		018 "DIA CIRC CONCR
						LEN=0044 INSTALLED 1950
				0130/2703		SIGN: CANTILEVER
						BMSID 46/0309/0130/2703
018 "DIA CIRC CONCR						

EXTRACT DATE: 12/28/2024 ROADWAY MANAGEMENT SYSTEM PAGE NUMBER: 210
PRINT DATE: 12/30/2024 SLD COUNTY/SR - ANNUAL PRINT COUNTY: MONTGOMERY

DIR: N TOTAL LEN: 18.317 MI. DIST: 06-4 SR: 309
LEFT MUN: SPRINGFIELD T RIGHT MUN: SPRINGFIELD T

LEN=0044 INSTALLED 1950 0131/2560

SIGN: 4 CHORD TRUSS
BMSID 46/0309/0130/2119 0131/2102
018 "DIA CIRC CONCR
LEN=0044 INSTALLED 1950 0131/1882
018 "DIA CIRC CONCR
LEN=0044 INSTALLED 1950 0131/1582
RAMP L RD
(SR8029 SEG 0250/0000) 0131/1007

SIGN: 4 CHORD TRUSS
BMSID 46/0309/0130/0460 0131/0425
BMSID 46/0309/0130/0000 0131/0290
1 0 00782 0 00 0160+15 027476 FT
CHURCH ROAD (EB)
BMSBG 46/0309/0130/0000
LENGTH(AH 2868 BK 2529) 0131/0000
BMSID 46/0309/0120/2369 0121/2432
1 0 00782 0 00 0161+20
WISSAHICKON
BMSBG 46/0309/0120/2369 0121/2390

RAMP J RD
(SR8029 SEG 0010/1050) 0121/1726

018 "DIA CIRC CONCR
LEN=0030 INSTALLED 1950 0121/0869

SIGN: CANTILEVER
BMSID 46/0309/0121/0322 0121/0322

018 "DIA CIRC CONCR
LEN=0038 INSTALLED 1950 0121/0152
BMSID 46/0309/0120/0000 0121/0148
1 0 00782 0 00 0137+43 024947 FT
HAWS LANE
BMSBG 46/0309/0120/0000
LENGTH(AH 2529 BK 2703) 0121/0000
018 "DIA CIRC CONCR
LEN=0042 INSTALLED 1950 0111/2410
SIGN: CANTILEVER

0130/2523 018 "DIA CIRC CONCR
LEN=0048 INSTALLED 1953
0130/2222 018 "DIA CIRC CONCR
LEN=0044 INSTALLED 1950
0130/2119 SIGN: 4 CHORD TRUSS
BMSID 46/0309/0130/2119

0130/0763 RAMP M RD
(SR8029 SEG 0500/0645)
SIGN: 4 CHORD TRUSS
0130/0460 BMSID 46/0309/0130/0460
0130/0290 BMSID 46/0309/0130/0000
027388 FT 1 0 00782 0 00 0160+15
CHURCH ROAD (EB)
BMSBG 46/0309/0130/0000
LENGTH(AH 2937 BK 2466)
0120/2411 BMSID 46/0309/0120/2369
1 0 00782 0 00 0161+20
WISSAHICKON
0120/2369 BMSBG 46/0309/0120/2369
0120/1792 RAMP K RD
(SR8029 SEG 0750/0000)

0120/1400 SIGN: CANTILEVER
BMSID 46/0309/0120/1400

0120/0850 018 "DIA CIRC CONCR
LEN=0032 INSTALLED 1950

0120/0158 018 "DIA CIRC CONCR
LEN=0038 INSTALLED 1950

0120/0148 BMSID 46/0309/0120/0000
024922 FT 1 0 00782 0 00 0137+43
HAWS LANE
BMSBG 46/0309/0120/0000
LENGTH(AH 2466 BK 2815)

SIGN: CANTILEVER

EXTRACT DATE: 12/28/2024 ROADWAY MANAGEMENT SYSTEM PAGE NUMBER: 209
PRINT DATE: 12/30/2024 SLD COUNTY/SR - ANNUAL PRINT COUNTY: MONTGOMERY

DIR: N TOTAL LEN: 18.317 MI. DIST: 06-4 SR: 309
LEFT MUN: SPRINGFIELD T RIGHT MUN: SPRINGFIELD T

BMSID 46/0309/0111/2098 0111/2098		0110/2600 BMSID 46/0309/0110/2600
		018 "DIA CIRC CONCR
		0110/2342 LEN=0036 INSTALLED 1950
		018 "DIA CIRC CONCR
		0110/2060 LEN=0040 INSTALLED 1950
018 "DIA CIRC METAL		
LEN=0070 INSTALLED 1950 0111/1870		
030 "DIA CIRC METAL		
LEN=0088 INSTALLED 1950 0111/1600		
BMSSEN 46/0309/0110/1515 0111/1574		0110/1526 BMSSEN 46/0309/0110/1515
0 0 00000 0 00 0000+00		0 0 00000 0 00 0000+00
NO UNDERPASS INFORMATIO		NO UNDERPASS INFORMATIO
BMSBG 46/0309/0110/1515 0111/1563		0110/1515 BMSBG 46/0309/0110/1515
RAMP G RD		
(SR8027 SEG 0500/0000) 0111/1437		
		0110/1327 RAMP H RD
		(SR8027 SEG 0750/0480)
018 "DIA CIRC CONCR		
LEN=0026 INSTALLED 1950 0111/0990		
BMSSEN 46/0309/0110/0742 0111/0765		0110/0895 BMSSEN 46/0309/0110/0742
1 0 00782 0 00 0104+57		1 0 00782 0 00 0102+19
PAPER MILL ROAD		PAPER MILL ROAD
BMSBG 46/0309/0110/0742 0111/0612		0110/0742 BMSBG 46/0309/0110/0742
018 "DIA CIRC CONCR		
LEN=0060 INSTALLED 1950 0111/0285		
		0110/0210 SIGN: CANTILEVER
018 "DIA CIRC CONCR		BMSID 46/0309/0110/0210
LEN=0050 INSTALLED 1950 0111/0028		
1 0 00782 0 00 0104+57 022244 FT		022107 FT 1 0 00782 0 00 0102+19
RAMP E RD		RAMP F RD
(SR8027 SEG 0250/0674)		(SR8027 SEG 0010/0000)
LENGTH(AH 2703 BK 3418) 0111/0000		0110/0000 LENGTH(AH 2815 BK 3285)
036 "H 48" W CON BOX CUL		
LEN=0036 INSTALLED 1950 0101/2554		
		0100/2090 SIGN: CANTILEVER
		BMSID 46/0309/0100/2090
		018 "DIA CIRC CONCR
		0100/2048 LEN=0036 INSTALLED 1950
018 "DIA CIRC CONCR		
LEN=0036 INSTALLED 1950 0101/2038		
		0100/1798 018 "DIA CIRC CONCR
		LEN=0045 INSTALLED 1950
018 "DIA CIRC CONCR		
LEN=0036 INSTALLED 1950 0101/1788		
		0100/1513 018 "DIA CIRC CONCR
		LEN=0036 INSTALLED 1950
018 "DIA CIRC CONCR		
LEN=0036 INSTALLED 1950 0101/1503		

EXTRACT DATE: 12/28/2024 ROADWAY MANAGEMENT SYSTEM PAGE NUMBER: 208
PRINT DATE: 12/30/2024 SLD COUNTY/SR - ANNUAL PRINT COUNTY: MONTGOMERY

DIR: N TOTAL LEN: 18.317 MI. DIST: 06-4 SR: 309
LEFT MUN: SPRINGFIELD T RIGHT MUN: SPRINGFIELD T

024 "DIA CIRC CONCR LEN=0038 INSTALLED 1950 0101/1143	---	---	---	0100/1048	018 "DIA CIRC METAL LEN=0056 INSTALLED 1950
	---	---	---	0100/0835	018 "DIA CIRC METAL LEN=0060 INSTALLED 1950
036 "DIA CIRC METAL LEN=0052 INSTALLED 1950 0101/0820	---	---	---	0100/0798	018 "DIA CIRC METAL LEN=0060 INSTALLED 1950
	---	---	---	0100/0548	018 "DIA CIRC CONCR LEN=0045 INSTALLED 1950
SIGN: 3 CHORD TRUSS BMSID 46/0309/0100/0450 0101/0450	---	---	---	0100/0450	SIGN: 3 CHORD TRUSS BMSID 46/0309/0100/0450
018 "DIA CIRC CONCR LEN=0054 INSTALLED 1950 0101/0298	---	---	---	0100/0293	018 "DIA CIRC CONCR LEN=0030 INSTALLED 1950
	---	---	---	0100/0043	018 "DIA CIRC CONCR LEN=0030 INSTALLED 1950
1 0 00782 0 00 0076+29 018826 FT				018822 FT	1 0 00782 0 00 0076+29
WILLOW GROVE AVE					WILLOW GROVE AVE
OP ID 46/2034/0030/2175					OP ID 46/2034/0030/2175
SPRINGFIELD					SPRINGFIELD
CHEL TENHAM T					CHEL TENHAM T
LENGTH(AH 3418 BK 2849) 0101/0000	---	---	---	0100/0000	LENGTH(AH 3285 BK 2797)
018 "DIA CIRC CONCR LEN=0036 INSTALLED 1950 0091/2667	---	---	---		
018 "DIA CIRC CONCR LEN=0038 INSTALLED 1950 0091/2442	---	---	---		
	---	---	---	0090/2324	018 "DIA CIRC CONCR LEN=0036 INSTALLED 1950
	---	---	---	0090/2096	018 "DIA CIRC CONCR LEN=0036 INSTALLED 1950
SIGN: 4 CHORD TRUSS BMSID 46/0309/0090/1967 0091/2010	---	---	---	0090/1967	SIGN: 4 CHORD TRUSS BMSID 46/0309/0090/1967
018 "DIA CIRC CONCR LEN=0038 INSTALLED 1950 0091/1957	---	---	---		
018 "DIA CIRC CONCR LEN=0038 INSTALLED 1950 0091/1732	---	---	---		
	---	---	---	0090/1625	018 "DIA CIRC CONCR LEN=0038 INSTALLED 1950
018 "DIA CIRC CONCR LEN=0038 INSTALLED 1950 0091/1507	---	---	---		
	---	---	---	0090/1165	018 "DIA CIRC CONCR LEN=0038 INSTALLED 1950
018 "DIA CIRC CONCR LEN=0048 INSTALLED 1950 0091/1097	---	---	---		
018 "DIA CIRC CONCR LEN=0052 INSTALLED 1950 0091/0797	---	---	---		

EXTRACT DATE: 12/28/2024 ROADWAY MANAGEMENT SYSTEM PAGE NUMBER: 207
PRINT DATE: 12/30/2024 SLD COUNTY/SR - ANNUAL PRINT COUNTY: MONTGOMERY

DIR: N TOTAL LEN: 18.317 MI. DIST: 06-4 SR: 309
LEFT MUN: CHELTENHAM T RIGHT MUN: CHELTENHAM T

SIGN: 3 CHORD TRUSS		SIGN: 3 CHORD TRUSS	
BMSID 46/0309/0090/0685	0091/0730	0090/0685	BMSID 46/0309/0090/0685
1 0 00782 0 00 0048+57 015977 FT		016025 FT	1 0 00782 0 00 0048+57
TACONY CREEK			TACONY CREEK
STRUCTURE LENGTH 12 FT			STRUCTURE LENGTH 12 FT
BMSID 46/0309/0090/0000			BMSID 46/0309/0090/0000
LENGTH(AH 2849 BK 2365) 0091/0000			LENGTH(AH 2797 BK 2612) 0090/0000
			018 "DIA CIRC CONCR
018 "DIA CIRC CONCR			LEN=0030 INSTALLED 1950
LEN=0034 INSTALLED 1950 0081/2054			
BMSID 46/0309/0080/2104 0081/2050			BMSID 46/0309/0080/2104 0081/2054
1 0 00782 0 00 0027+80			0 0 00000 0 00 0000+00
WAVERLY RD			WAVERLY RD
BMSBG 46/0309/0080/2104 0081/1906			BMSBG 46/0309/0080/2104 0081/1906
			018 "DIA CIRC CONCR
018 "DIA CIRC CONCR			LEN=0030 INSTALLED 1950
LEN=0060 INSTALLED 1950 0081/1904			
SIGN: CANTILEVER			
BMSID 46/0309/0081/1692 0081/1692			BMSID 46/0309/0081/1692 0081/1692
018 "DIA CIRC CONCR			018 "DIA CIRC CONCR
LEN=0062 INSTALLED 1950 0081/1684			LEN=0062 INSTALLED 1950
018 "DIA CIRC CONCR			018 "DIA CIRC CONCR
LEN=0040 INSTALLED 1950 0081/1424			LEN=0062 INSTALLED 1950
024 "DIA CIRC CONCR			018 "DIA CIRC CONCR
LEN=0056 INSTALLED 1950 0081/0944			LEN=0032 INSTALLED 1950
018 "DIA CIRC CONCR			048"H 60"W CON BOX CUL
LEN=0040 INSTALLED 1950 0081/0026			LEN=0108 INSTALLED 1950
1 0 00782 0 00 0027+80 013612 FT			
RAMP C RD			013413 FT 1 0 00782 0 00 0027+79
(SR8025 SEG 0500/0000)			RAMP D RD
LENGTH(AH 2365 BK 2309) 0081/0000			(SR8025 SEG 0750/0708)
018 "DIA CIRC CONCR			LENGTH(AH 2612 BK 2100) 0080/0000
LEN=0044 INSTALLED 1950 0071/2067			
			018 "DIA CIRC CONCR
030 "DIA CIRC CONCR			LEN=0040 INSTALLED 1920
LEN=0044 INSTALLED 1950 0071/1751			
			018 "DIA CIRC METAL
			LEN=0070 INSTALLED 1920
			EASTON ROAD (NB)
EASTON ROAD (NB)			OP ID 46/0152/0010/0000
OP ID 46/0152/0010/0000 0071/1344			0070/1332

DIR: N	TOTAL LEN: 18.317 MI.	DIST: 06-4	SR: 309
LEFT MUN: CHELTENHAM T		RIGHT MUN: CHELTENHAM T	
018 "DIA CIRC CONCR LEN=0056 INSTALLED 1950 0071/1251	==		
018 "DIA CIRC CONCR LEN=0062 INSTALLED 1950 0071/1006	==		
018 "DIA CIRC CONCR LEN=0076 INSTALLED 1950 0071/0606	==		
RAMP A RD SR8025 SEG 0250/0770) 0071/0507	==		
		0070/0326 RAMP B RD (SR8025 SEG 0020/0000)	
018 "DIA CIRC CONCR LEN=0048 INSTALLED 1950 0071/0047	==		
		SIGN: CANTILEVER BMSID 46/0309/0070/0025 011313 FT 1 0 00782 0 00 0000+00 OLD MILL RD (TWP)	
0 00782 0 00 0000+00 011303 FT LENGTH(AH 2309 BK 1945) 0071/0000	==	0070/0000 LENGTH(AH 2100 BK 1938)	
NC FORT WASHINGTON EX GREENWOOD AV (TWP) GREENWOOD AV SR2054 SEG 0010/0000) 0061/1303	==	NC FORT WASHINGTON EX GREENWOOD AV (TWP) GREENWOOD AV (SR2054 SEG 0010/0000)	
SIGN: 3 CHORD TRUSS BMSID 46/0309/0060/1060 0061/1060	==	0060/1302 SIGN: 3 CHORD TRUSS 0060/1060 BMSID 46/0309/0060/1060 POE AV (TWP)	
		0060/0994 EVERGREEN AV (TWP)	
		0060/0792 SIGN: CANTILEVER BMSID 46/0309/0060/0570 018 "DIA CIRC CONCR LEN=0032 INSTALLED 1920	
MACDONALD AV PRDR) 0061/0430	==		
018 "DIA CIRC CONCR LEN=0030 INSTALLED 1920 0061/0227	==		
0 00373 0 00 0020+40 009358 FT NC OGONTZ AV LIMEKILN PK SR2064 SEG 0010/1381)	==	0060/0125 018 "DIA CIRC CONCR LEN=0030 INSTALLED 1920 009375 FT 1 0 00373 0 00 0020+40 NC OGONTZ AV LIMEKILN PK (SR2064 SEG 0010/1381)	
LENGTH(AH 1945 BK 1778) 0061/0000	==	0060/0000 LENGTH(AH 1938 BK 1807)	
		0050/1130 036 "DIA CIRC METAL LEN=0025 INSTALLED 1920	

DIR: N	TOTAL	LEN: 18.317 MI.	DIST: 06-4	SR: 309
LEFT MUN: CHELTENHAM T			RIGHT MUN: CHELTENHAM T	
ROCK CR. BR. STRUCTURE LENGTH 10 FT BMSID 46/0309/0050/1123 0051/1089 SHOPPERS LN (TWP) CITY) SIGN: 3 CHORD TRUSS BMSID 46/0309/0050/0400 0051/0399 18 "DIA CAST IRON LEN=0035 INSTALLED 1920 0051/0010 0 00373 0 00 0000+00 007580 FT CHELTENHAM AV (SR2035 SEG 0010/0000) UPSAL ST (SR4017 SEG 0081/1058) OGONTZ AV (CITY)			ROCK CR. BR. STRUCTURE LENGTH 10 FT BMSID 46/0309/0050/1123 0050/1123 SHOPPERS LN (TWP) CITY) SIGN: 3 CHORD TRUSS BMSID 46/0309/0050/0400 0050/0400 18 "DIA CAST IRON LEN=0035 INSTALLED 1920 0050/0010 0 00373 0 00 0000+00 007568 FT CHELTENHAM AV (SR2035 SEG 0010/0000) UPSAL ST (SR4017 SEG 0081/1058) OGONTZ AV (CITY)	
LENGTH(AH 1778 BK 1522) 0051/0000 C FROM OGONTZ AV (CONN) 0041/1391 SEVENTYNINTH AV (CITY) 0041/0657 18 "DIA CAST IRON LEN=0035 INSTALLED 1920 0041/0318 SEVENTYEIGHTH AV (CITY) 0041/0237 18 "DIA CAST IRON LEN=0035 INSTALLED 1920 0041/0040 0 46116 0 00 0060+37 006058 FT WASHINGTON LN (SR4019 SEG 0060/1349) WASHINGTON LN (SR2056 SEG 0002/0000)			LENGTH(AH 1807 BK 1517) 0050/0000 018 "DIA CIRC CONCR LEN=0040 INSTALLED 1920 SEVENTYNINTH AV (CITY) 0040/0610 018 "DIA CIRC CONCR LEN=0032 INSTALLED 1920 018 "DIA CIRC CONCR LEN=0032 INSTALLED 1920 SEVENTYEIGHTH AV (CITY) 0040/0206 018 "DIA CIRC CONCR LEN=0020 INSTALLED 1920 WASHINGTON LN (SR4019 SEG 0060/1349) WASHINGTON LN (SR2056 SEG 0002/0000)	
LENGTH(AH 1522 BK 2558) 0041/0000 ALLEY ST (CITY) 0033/2412			LENGTH(AH 1517 BK 2561) 0040/0000 015 "DIA CIRC CONCR LEN=0024 INSTALLED 1920 ALLEY ST (CITY) 0032/2411	

EXTRACT DATE: 12/28/2024 ROADWAY MANAGEMENT SYSTEM PAGE NUMBER: 204
PRINT DATE: 12/30/2024 SLD COUNTY/SR - ANNUAL PRINT COUNTY: MONTGOMERY

DIR: N TOTAL LEN: 18.317 MI. DIST: 06-4 SR: 309
LEFT MUN: CHELTENHAM T RIGHT MUN: CHELTENHAM T

UNKNOWN RD (TWP)	0033/2384	==	==	0032/2383	UNKNOWN RD (TWP)
MAYLAND RD (CITY)	0033/2299	==	==	0032/2303	MAYLAND RD (CITY)
TULPEHOCKEN ST (CITY)	0033/2097	==	==	0032/2099	TULPEHOCKEN ST (CITY)
018 "DIA CAST IRON LEN=0035 INSTALLED 1920	0033/2041	---	---	0032/2096	015 "DIA CIRC CONCR LEN=0024 INSTALLED 1920
BEVERLY RD (CITY)	0033/1896	==	==	0032/2038	015 "DIA CIRC CONCR LEN=0032 INSTALLED 1920
WILLIAMS WY (TWP)	0033/1793	==	==	0032/1898	BEVERLY RD (CITY)
WALNUT LN (CITY)	0033/1691	==	==	0032/1832	015 "DIA CIRC CONCR LEN=0024 INSTALLED 1920
TWENTYFIRST ST (CITY)	0033/1389	==	==	0032/1793	WILLIAMS WY (TWP)
TWENTIETH ST (CITY)	0033/1165	==	==	0032/1695	WALNUT LN (CITY)
ALLEY ST (CITY)	0033/1014	==	==	0032/1518	015 "DIA CIRC CONCR LEN=0024 INSTALLED 1920
MASSEY WY (TWP)	0033/1001	==	==	0032/1389	TWENTYFIRST ST (CITY)
ALLEY ST (CITY)	0033/0674	==	==	0032/1164	015 "DIA CIRC CONCR LEN=0024 INSTALLED 1920
ANDREWS AV (CITY)	0033/0569	==	==	0032/1161	TWENTIETH ST (CITY)
UNKNOWN RD (TWP)	0033/0557	==	==	0032/1127	018 "DIA CIRC CONCR LEN=0024 INSTALLED 1920
018 "DIA CIRC CONCR LEN=0032 INSTALLED 1920	0033/0493	---	---	0032/1015	ALLEY ST (CITY)
				0032/1004	MASSEY WY (TWP)
				0032/0666	ALLEY ST (CITY)
				0032/0580	015 "DIA CIRC CONCR LEN=0024 INSTALLED 1920
				0032/0572	ANDREWS AV (CITY)
				0032/0559	UNKNOWN RD (TWP)

EXTRACT DATE: 12/28/2024 ROADWAY MANAGEMENT SYSTEM PAGE NUMBER: 203
PRINT DATE: 12/30/2024 SLD COUNTY/SR - ANNUAL PRINT COUNTY: MONTGOMERY

DIR: N TOTAL LEN: 18.317 MI. DIST: 06-4 SR: 309
LEFT MUN: CHELTENHAM T RIGHT MUN: CHELTENHAM T

ALLEY ST (CITY)	0033/0448	==	==	0032/0443	ALLEY ST (CITY)
					015 "DIA CIRC CONCR
GEORGIAN RD	0033/0333	==	==	0032/0363	LEN=0032 INSTALLED 1920
018 "DIA CIRC CONCR				0032/0331	GEORGIAN RD
LEN=0032 INSTALLED 1920	0033/0247	==	==		(CITY)
ALLEY ST					
(CITY)	0033/0202	==	==	0032/0204	ALLEY ST
2 0 46116 0 00 0034+62	003500 FT			003490 FT	(CITY)
PENROSE AV					2 0 46116 0 00 0034+62
(TWP)					PENROSE AV
					(TWP)
LENGTH(AH 2558 BK 2101)	0033/0000	==	==	0032/0000	LENGTH(AH 2561 BK 2108)
NINETEENTH ST					NINETEENTH ST
(CITY)					(CITY)
	0025/2069	==	==	0024/2077	
LEN=0032 INSTALLED 1920	0025/2068	==	==		
LC FROM NINETEENTH ST					
(CONN)	0025/1996	==	==		
018 "DIA CIRC CONCR				0024/1886	015 "DIA CIRC CONCR
LEN=0027 INSTALLED 1920	0025/1787	==	==		LEN=0024 INSTALLED 1920
CEDAR LN	0025/1671	==	==	0024/1701	015 "DIA CIRC CONCR
(TWP)					LEN=0024 INSTALLED 1920
EIGHTEENTH ST	0025/1578	==	==	0024/1670	CEDAR LN
(CITY)					(TWP)
				0024/1570	EIGHTEENTH ST
018 "DIA CIRC CONCR				0024/1565	(CITY)
LEN=0027 INSTALLED 1920	0025/1436	==	==		015 "DIA CIRC CONCR
					LEN=0024 INSTALLED 1920
BOUVIER ST	0025/1353	==	==	0024/1402	015 "DIA CIRC CONCR
(CITY)					LEN=0024 INSTALLED 1920
018 "DIA CIRC CONCR				0024/1352	BOUVIER ST
LEN=0027 INSTALLED 1920	0025/1226	==	==		(CITY)
EUSTON RD					
(TWP)	0025/1190	==	==	0024/1193	EUSTON RD
					(TWP)
				0024/1165	015 "DIA CIRC CONCR
PITTVILLE AV	0025/1141	==	==		LEN=0024 INSTALLED 1920
(CITY)				0024/1138	PITTVILLE AV
					(CITY)
018 "DIA CIRC CONCR					

EXTRACT DATE: 12/28/2024 ROADWAY MANAGEMENT SYSTEM PAGE NUMBER: 202
PRINT DATE: 12/30/2024 SLD COUNTY/SR - ANNUAL PRINT COUNTY: MONTGOMERY

DIR: N TOTAL LEN: 18.317 MI. DIST: 06-4 SR: 309
LEFT MUN: CHELTENHAM T RIGHT MUN: CHELTENHAM T

LEN=0027 INSTALLED 1920 0025/1015	---	---	---	0024/0833	SYCAMORE AV
SYCAMORE AV	==	==	---	(TWP)	
(TWP)	---	---	---	0024/0800	015 "DIA CIRC CONCR
0025/0832	---	---	---	LEN=0030 INSTALLED 1920	
018 "DIA CIRC CONCR	---	---	---		
LEN=0027 INSTALLED 1920 0025/0740	---	---	---	0024/0625	015 "DIA CIRC METAL
	---	---	---	LEN=0035 INSTALLED 1920	
KEENAN ST	---	---	---	0024/0410	KEENAN ST
(TWP)	==	==	---	(TWP)	
FIFTEENTH ST	---	---	---	0024/0069	FIFTEENTH ST
(CITY)	==	==	---	(CITY)	
2 0 46116 0 00 0013+89 001399 FT	---	---	---	001382 FT	2 0 46116 0 00 0013+89
SCHOOL LN	---	---	---		SCHOOL LN
(TWP)	---	---	---		(TWP)
LENGTH(AH 2101 BK 1399) 0025/0000	---	---	---	0024/0000	LENGTH(AH 2108 BK 1382)
018 "DIA CIRC CONCR	---	---	---		
LEN=0035 INSTALLED 1920 0011/1370	---	---	---	0010/1329	015 "DIA CIRC METAL
	---	---	---	LEN=0035 INSTALLED 1920	
018 "DIA CIRC CONCR	---	---	---		
LEN=0035 INSTALLED 1920 0011/1000	---	---	---	0010/0969	018 "DIA CIRC CONCR
	---	---	---	LEN=0035 INSTALLED 1920	
BROAD ST	---	---	---	0010/0915	BROAD ST
(CITY)	00	0000	00		(CITY)
LC FROM BROAD ST	==	==	---		
(CITY)	==	==	---		
018 "DIA CIRC CONCR	---	---	---	0010/0725	018 "DIA CIRC CONCR
LEN=0020 INSTALLED 1920 0011/0740	---	---	---	LEN=0020 INSTALLED 1920	
	---	---	---	0010/0715	RAMP FROM 0611 TO 0309N
RAMP FROM 0309S TO 0611	---	---	---		(TWP)
(CITY)	==	==	---		
018 "DIA CIRC CONCR	---	---	---		
LEN=0030 INSTALLED UNKN 0011/0476	---	---	---		
018 "DIA CIRC CONCR	---	---	---		
LEN=0020 INSTALLED 1920 0011/0200	---	---	---		
018 "DIA CIRC CONCR	---	---	---		
LEN=0020 INSTALLED 1920 0011/0040	---	---	---		
2 0 46116 0 00 0000+00 000000 FT	---	---	---	000000 FT	2 0 46116 0 00 0000+00
OLD YORK RD	---	---	---		OLD YORK RD
OP ID 67/0611/0190/2587	---	---	---		OP ID 67/0611/0190/2587
NC CHELTENHAM AV	---	---	---	NC CH	CHELTENHAM AV
CHELTENHAM AV	---	---	---	INTER-BK	CHELTENHAM AV
(SR1002 SEG 0010/0000)	---	---	---		(SR1002 SEG 0011/0000)
MFC BEGIN = B	---	---	---		MFC BEGIN = B
LENGTH(AH 1399 BK 0000) 0011/0000	---	---	---	0010/0000	LENGTH(AH 1382 BK 0000)

EXTRACT DATE: 12/28/2024 ROADWAY MANAGEMENT SYSTEM PAGE NUMBER: 201
PRINT DATE: 12/30/2024 SLD COUNTY/SR - ANNUAL PRINT COUNTY: MONTGOMERY

DIR: N TOTAL LEN: 3.273 MI. DIST: 06-4 SR: 263
LEFT MUN: HATBORO B RIGHT MUN: HATBORO B

AH-BUCKS (09) 017065 FT
YORK RD INTER-AHD
(SR0263 SEG 0011/0000)
COUNTY LINE RD
(SR2038 SEG 0211/0000)
(SR2038 SEG 0210/0000)

COUNTY LINE RD
(SR2038 SEG 0211/0000)
(SR2038 SEG 0210/0000) 0081/0695

YORKSHIRE WY
(TWP) 0081/0256
018" DIA CIRC CONCR
LEN=0026 INSTALLED UNKN 0081/0042

1 0 00155 0 00 0143+02 016370 FT
MFC BEGIN = B
LENGTH(AH 0695 BK 3011) 0081/0000

CRESCENT RD
(BORO) 0070/2533

CRESCENT RD

017283 FT
INTER-AHD

YORK RD
(SR0263 SEG 0010/0000)
COUNTY LINE RD
(SR2038 SEG 0211/0000)
(SR2038 SEG 0210/0000)

COUNTY LINE RD
(SR2038 SEG 0211/0000)
(SR2038 SEG 0210/0000)
TO 2038/0210 SH

(CONN)
YORKSHIRE WY
(TWP)

0080/0682

0080/0538

0080/0256

016601 FT

0080/0000

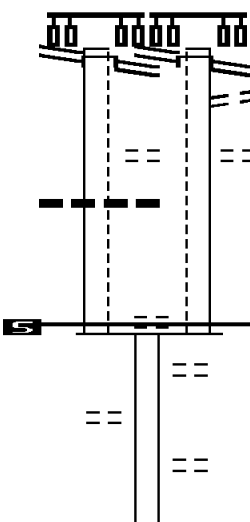
0070/2774

0070/2357

1 0 00155 0 00 0143+02
JAMES RD
(BORO)

MFC BEGIN = B
LENGTH(AH 0682 BK 3011)
HUNTERS WY
(PRDR)

MADISON AV
(BORO)



EXTRACT DATE: 12/28/2024 ROADWAY MANAGEMENT SYSTEM PAGE NUMBER: 200
PRINT DATE: 12/30/2024 SLD COUNTY/SR - ANNUAL PRINT COUNTY: MONTGOMERY

DIR: N TOTAL LEN: 3.273 MI. DIST: 06-4 SR: 263
LEFT MUN: HATBORO B RIGHT MUN: HATBORO B

(BORO) 0070/1697
HOME RD
(BORO) 0070/1449

1 0 00155 0 00 0136+69 013359 FT
MONUMENT AV
(BORO) 0070/0000

MONTGOMERY AV
(BORO) 0060/2399

MORELAND AV
(BORO) 0060/1646

WILLIAMS LN
(BORO) 0060/1012

1 0 00155 0 00 0109+38 010641 FT
LEHMAN AV
(BORO) 0060/0000

0070/1293 024 "DIA CIRC METAL
0070/1278 LEN=0025 INSTALLED UNKN
BMSSEN 46/0263/0080/0592
1 0 00155 0 00 0136+69
BRANCH PENNYPACK CREEK
BMSBG 46/0263/0080/0592
0070/1255 018 "DIA CIRC CONCR
0070/1053 LEN=0024 INSTALLED UNKN
018 "DIA CIRC CONCR
0070/0849 LEN=0024 INSTALLED UNKN
018 "DIA CIRC CONCR
0070/0525 LEN=0040 INSTALLED UNKN
SUMMIT AV
(BORO)
MONUMENT AV
(BORO)
0070/0493
0070/0092
013590 FT
0070/0000 LENGTH(AH 3011 BK 2718)
MONTGOMERY AV
(SR0332 SEG 0010/0000)
0060/2399 018 "DIA CAST IRON
0060/1950 LEN=0030 INSTALLED UNKN
MORELAND AV
(BORO)
0060/1646
0060/0770 015 "DIA CIRC CONCR
LEN=0025 INSTALLED UNKN
BYBERRY RD
(SR2009 SEG 0120/1075)
0060/0667 RORER AV
(BORO)
0060/0492
010872 FT
0060/0000 LENGTH(AH 2718 BK 0721)
LEHMAN AV
(BORO)
0050/0696 018 "DIA CIRC CONCR
0050/0305 LEN=0025 INSTALLED UNKN
FULMOR AV
(BORO)
0050/0220

EXTRACT DATE: 12/28/2024 ROADWAY MANAGEMENT SYSTEM PAGE NUMBER: 199
PRINT DATE: 12/30/2024 SLD COUNTY/SR - ANNUAL PRINT COUNTY: MONTGOMERY

DIR: N TOTAL LEN: 3.273 MI. DIST: 06-4 SR: 263
LEFT MUN: HATBORO B RIGHT MUN: HATBORO B

1 0 00155 0 00 0102+40 009920 FT
HORSHAM RD
(BORO)

0050/0000

LC FROM HORSHAM RD
(CONN)

0041/1823

018 "DIA CIRC CONCR
LEN=0020 INSTALLED UNKN 0041/1745

SCHOOL RD
(BORO)

0041/1336

CROOKED BILLET RD
(BORO)

0041/0892

018 "DIA CIRC CONCR
LEN=0020 INSTALLED UNKN 0041/0878

MILL RD
(BORO)

0041/0420

1 0 00155 0 00 0083+21 008010 FT
NEWINGTON DR
(BORO)

HATBORO

UPPER MORELAND T

LENGTH(AH 1910 BK 2492) 0041/0000

018 "DIA CIRC CONCR
LEN=0030 INSTALLED UNKN 0031/2045

ARMOUR RD

0031/1998

018 "DIA CIRC CONCR
LEN=0035 INSTALLED UNKN 0031/1725

BONNET LN

0031/1451

WARMINSTER RD

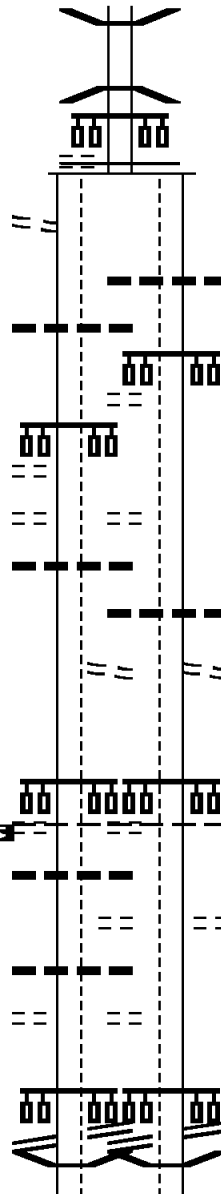
(SR2040 SEG 0030/0000)

MILL RD

(SR2040 SEG 0030/0000) 0031/1302

BMSSEN 46/0263/0030/1227 0031/1256

1 0 00155 0 00 0070+65



0050/0131 BMSSEN 46/0263/0050/0057
1 0 00155 0 00 0103+13
PENNYPACK CR

0050/0057 BMSBG 46/0263/0050/0057
010151 FT

MFC BEGIN = B
5 0050/0000 LENGTH(AH 0721 BK 1910)

0040/1745 018 "DIA CIRC CONCR
LEN=0025 INSTALLED UNKN

0040/1344 SCHOOL RD
(BORO)

0040/0913 CROOKED BILLET RD
(BORO)

0040/0648 018 "DIA CIRC CONCR
LEN=0035 INSTALLED UNKN

MILL RD
(BORO)
1 0 00155 0 00 0083+21
NEWINGTON DR
(BORO)

HATBORO
UPPER MORELAND T
5 0040/0000 LENGTH(AH 1910 BK 2504)





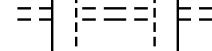










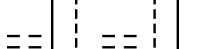


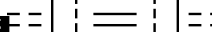
0030/2012 ARMOUR RD
(TWP)

0030/1465 BONNET LN
(TWP)
WARMINSTER RD
(SR2040 SEG 0030/0000)

0030/1334 MILL RD
0030/1255 (SR2040 SEG 0030/0000)
BMSSEN 46/0263/0030/1227
1 0 00155 0 00 0070+65

EXTRACT DATE: 12/28/2024 ROADWAY MANAGEMENT SYSTEM PAGE NUMBER: 198
PRINT DATE: 12/30/2024 SLD COUNTY/SR - ANNUAL PRINT COUNTY: MONTGOMERY

DIR: N TOTAL LEN: 3.273 MI. DIST: 06-4 SR: 263
LEFT MUN: UPPER MORELAND T RIGHT MUN: UPPER MORELAND T

BRANCH PENNYPACK CREEK			BRANCH PENNYPACK CREEK	
BMSBG 46/0263/0030/1227	0031/1228		0030/1227	BMSBG 46/0263/0030/1227
018 "DIA CIRC CONCR				
LEN=0025 INSTALLED UNKN	0031/1192			
PA TPK (1-276)				PA TPK (1-276)
OP ID 46/7276/9903/4341	0031/1017		0030/1056	OP ID 46/7276/9903/4341
024 "DIA CIRC METAL				
LEN=0025 INSTALLED UNKN	0031/0895			
CAR DEALERSHIP RD				CAR DEALERSHIP RD
(PRDR)				(PRDR)
	0031/0640		0030/0663	
018 "DIA CIRC CONCR				
LEN=0020 INSTALLED UNKN	0031/0365			
SUNSET LN				SUNSET LN
(TWP)	0031/0341		0030/0367	(TWP)
018 "DIA CIRC METAL				
LEN=0020 INSTALLED UNKN	0031/0285			
CONSOLIDATED RAIL CORPO				CONSOLIDATED RAIL CORPO
OVERPASS IS RR X-ING	0031/0250		0030/0278	OVERPASS IS RR X-ING
1 0 00155 0 00 0058+22	005518 FT		005737 FT	1 0 00155 0 00 0058+22
FITZWATERTOWN RD				FITZWATERTOWN RD
(SR2038 SEG 0080/3421)				(SR2038 SEG 0080/3421)
TERWOOD RD				TERWOOD RD
(SR2033 SEG 0070/3210)				(SR2033 SEG 0070/3210)
LENGTH(AH 2492 BK 2170)	0031/0000		0030/0000	LENGTH(AH 2504 BK 2156)
018 "DIA CIRC CONCR				
LEN=0025 INSTALLED UNKN	0021/1555			
BR PENNYPACK CRK				BR PENNYPACK CRK
STRUCTURE LENGTH 16 FT				STRUCTURE LENGTH 16 FT
BMSID 46/0263/0020/1501	0021/1503		0020/1501	BMSID 46/0263/0020/1501
018 "DIA CIRC CONCR				
LEN=0025 INSTALLED UNKN	0021/1420			
018 "DIA CIRC CONCR				
LEN=0025 INSTALLED UNKN	0021/1210			
018 "DIA CIRC CONCR				
LEN=0030 INSTALLED UNKN	0021/0955			
LAKEVUE DR				LAKEVUE DR
(TWP)	0021/0896		0020/0896	(TWP)
018 "DIA CIRC CONCR				
LEN=0030 INSTALLED UNKN	0021/0608			
018 "DIA CIRC CONCR				
LEN=0032 INSTALLED UNKN	0021/0260			
1 0 00155 0 00 0036+58	003348 FT		003581 FT	1 0 00155 0 00 0036+58
SAMPSON AV				SAMPSON AV
(TWP)				(TWP)
REED ST				REED ST
(TWP)				(TWP)
LENGTH(AH 2170 BK 3348)	0021/0000		0020/0000	LENGTH(AH 2156 BK 3581)

EXTRACT DATE: 12/28/2024 ROADWAY MANAGEMENT SYSTEM PAGE NUMBER: 197
PRINT DATE: 12/30/2024 SLD COUNTY/SR - ANNUAL PRINT COUNTY: MONTGOMERY

DIR: N TOTAL LEN: 3.273 MI. DIST: 06-4 SR: 263
LEFT MUN: UPPER MORELAND T RIGHT MUN: UPPER MORELAND T

BROOKS ST					0010/3531	018 "DIA CIRC CONCR
(TWP)						LEN=0025 INSTALLED UNKN
WARREN ST	0011/3101				0010/3330	BROOKS ST
(TWP)						(TWP)
018 "DIA CIRC CONCR	0011/2849				0010/3080	WARREN ST
LEN=0030 INSTALLED UNKN						(TWP)
DUFFIELD ST	0011/2660					
(TWP)						DUFFIELD ST
FAIRHILL ST	0011/2600				0010/2829	(TWP)
(TWP)						FAIRHILL ST
018 "DIA CIRC CONCR	0011/2361				0010/2578	(TWP)
LEN=0025 INSTALLED UNKN						
CROWN ST	0011/2335					CROWN ST
(TWP)					0010/2218	(TWP)
018 "DIA CIRC CONCR	0011/2001					
LEN=0025 INSTALLED UNKN						LINCOLN AV
LINCOLN AV	0011/1825				0010/1922	(TWP)
(TWP)						
018 "DIA CIRC CONCR	0011/1707					SUMMIT AV
LEN=0010 INSTALLED UNKN						(TWP)
SUMMIT AV	0011/1360				0010/1362	018 "DIA CIRC CONCR
(TWP)						LEN=0025 INSTALLED UNKN
	0011/1135				0010/1330	
						CEDAR AV
024 "DIA CIRC CONCR						(TWP)
LEN=0025 INSTALLED UNKN					0010/0929	018 "H 12" W ELLIP CONC
CEDAR AV	0011/0865				0010/0564	LEN=0020 INSTALLED UNKN
(TWP)					0010/0505	MINERAL AV
	0011/0694					(TWP)
					0010/0349	018 "DIA CIRC CONCR
018 "DIA CIRC CONCR						LEN=0022 INSTALLED UNKN
LEN=0025 INSTALLED UNKN	0011/0390					
						1 0 00155 0 00 0000+00 000000 FT
						NC OLD YORK RD
						EASTON RD
						(SR0611 SEG 0161/1260)
						(SR0611 SEG 0160/1242)
						NC OL
CENTER AV	INTER-BK					EASTON RD
(TWP)						(SR0611 SEG 0160/0704)
MFC BEGIN = B						(SR0611 SEG 0160/0704)
LENGTH(AH 3348 BK 0000)	0011/0000					MFC BEGIN = B
					0010/0000	LENGTH(AH 3581 BK 0000)

EXTRACT DATE: 12/28/2024 ROADWAY MANAGEMENT SYSTEM PAGE NUMBER: 196
PRINT DATE: 12/30/2024 SLD COUNTY/SR - ANNUAL PRINT COUNTY: MONTGOMERY

DIR: B TOTAL LEN: 1.038 MI. DIST: 06-4 SR: 252
LEFT MUN: UPPER MERION T RIGHT MUN: UPPER MERION T

005482 FT



005482 FT VALLEY FORGE PARK RD
(SR0023 SEG 0010/0295)

0014/2825

0014/2806 024 "DIA CAST IRON
LEN=0040 INSTALLED UNKN

0014/2187 018 "DIA CIRC METAL
LEN=0040 INSTALLED UNKN

0014/1943 018 "DIA CIRC METAL
LEN=0040 INSTALLED UNKN

0014/1231 018 "DIA CIRC METAL
LEN=0040 INSTALLED UNKN

002657 FT



0014/0403 018 "DIA CIRC METAL
LEN=0040 INSTALLED UNKN

002657 FT 1 0 00142 5 00 0026+61
5 0014/0000 LENGTH(AH 2825 BK 2657)

0010/2657 018 "DIA CIRC METAL
LEN=0040 INSTALLED UNKN

0010/2160 015 "DIA CIRC METAL
LEN=0032 INSTALLED UNKN

0010/1692 015 "DIA CIRC METAL
LEN=0050 INSTALLED UNKN

0010/1130 015 "DIA CIRC METAL
LEN=0032 INSTALLED UNKN

000000 FT



000000 FT 1 0 00142 5 00 0000+00
VILLAGE: V F NAT'L PARK

NC VA VALLEY CREEK RD
INTER-BK VALLEY CREEK RD

(SR0252 SEG 0160/2307)
MFC BEGIN = C

BK-CHESTER (15)
5 0010/0000 LENGTH(AH 2657 BK 0000)

EXTRACT DATE: 12/28/2024 ROADWAY MANAGEMENT SYSTEM PAGE NUMBER: 195
PRINT DATE: 12/30/2024 SLD COUNTY/SR - ANNUAL PRINT COUNTY: MONTGOMERY
DIR: B TOTAL LEN: 6.437 MI. DIST: 06-4 SR: 232
LEFT MUN: LOWER MORELAND T RIGHT MUN: LOWER MORELAND T

	033988 FT		033947 FT	AH-BUCKS (09)
			INTER-AHD	SECOND ST PK
				(SR0232 SEG 0010/0000)
				COUNTY LINE RD
				(SR2038 SEG 0270/1518)
			0130/1674	
			0130/0875	BARNSWALLOW LN
				(TWP)
			0130/0155	018 "DIA CIRC CONCR
			032273 FT	LEN=0039 INSTALLED UNKN
				1 0 00362 0 00 0326+07
				WRIGHT DR
				(TWP)
			0130/0000	LENGTH(AH 1674 BK 2495)
WRIGHT DR				
(TWP)				
	0120/2450			
			0120/1910	015 "DIA CIRC CONCR
				LEN=0036 INSTALLED UNKN
			0120/1691	ALBIDALE DR
				(TWP)
GANTT DR				
(TWP)				
	0120/1134			
			0120/0825	WARFIELD LN
				(TWP)
			0120/0040	018 "DIA CIRC CONCR
				LEN=0040 INSTALLED UNKN
			0120/0010	024 "DIA CIRC CONCR
			029778 FT	LEN=0072 INSTALLED UNKN
				1 0 00362 0 00 0301+12
				BYBERRY RD
				(SR2009 SEG 0050/2015)
			0120/0000	LENGTH(AH 2495 BK 2398)
SPUR RD				
(SR2011 SEG 0010/0000)				
FROM 2011/0010 SH				
(CONN)				
	0110/1948			
	0110/1779			
			0110/1747	SORREL HORSE RD
				(TWP)
			0110/1660	018 "DIA CIRC CONCR
				LEN=0100 INSTALLED UNKN
CALVIN RD				
(TWP)				
	0110/1175			
			0110/0460	018 "DIA CIRC CONCR
				LEN=0068 INSTALLED UNKN

DIR: B TOTAL LEN: 6.437 MI.
LEFT MUN: LOWER MORELAND T

DIST: 06-4 SR: 232
RIGHT MUN: LOWER MORELAND T

027421 FT		027380 FT	1 0 00362 0 00 0277+14 CARRIAGE LN (TWP)
	==	0110/0000	LENGTH(AH 2398 BK 3577)
	---	0100/3090	024 "DIA CIRC CONCR
	---	0100/2823	LEN=0060 INSTALLED UNKN LOWER MORELAND
	---		BRYN ATHYN B
	==	0100/2157	CAIRWOOD VILLAGE RD (PRDR)
	---	0100/2103	024 "DIA CIRC CONCR LEN=0057 INSTALLED UNKN
			CATHEDRAL RD (BORO)
	==	0100/0567	024 "DIA CIRC METAL
	---	0100/0318	LEN=0036 INSTALLED UNKN TOMLINSON RD
1 0 00362 0 00 0241+37 023844 FT		023803 FT	(BORO)
ALNWICK RD	==	0100/0000	LENGTH(AH 3577 BK 3027)
(BORO)	---	0090/2785	018 "DIA CIRC CONCR LEN=0029 INSTALLED UNKN
	---		024 "DIA CIRC CONCR
ALDEN RD	==	0090/2089	LEN=0050 INSTALLED UNKN
(BORO)	---	0090/1990	BRYN ATHYN LOWER MORELAND T
	---	0090/1254	BUCK RD (TWP)
	==		
020817 FT		020776 FT	1 0 00362 0 00 0208+81 RED LION RD (SR2013 SEG 0012/0000)
	==	0090/0000	LENGTH(AH 3027 BK 2091)
	---	0080/1930	036 "DIA CIRC CONCR
FETTERS MILL RD	==	0080/1919	LEN=0039 INSTALLED UNKN
(TWP)	---		

EXTRACT DATE: 12/28/2024 ROADWAY MANAGEMENT SYSTEM PAGE NUMBER: 193
PRINT DATE: 12/30/2024 SLD COUNTY/SR - ANNUAL PRINT COUNTY: MONTGOMERY

DIR: B TOTAL LEN: 6.437 MI. DIST: 06-4 SR: 232
LEFT MUN: LOWER MORELAND T RIGHT MUN: LOWER MORELAND T

WYNKOOP AV
(TWP)

0080/1197

==

018726 FT

024 "DIA CIRC CONCR
LEN=0065 INSTALLED UNKN 0071/2500

WELSH RD
{SR0063 SEG 0612/1813}
{SR0063 SEG 0613/1846}
PHILMONT AV
{SR0063 SEG 0612/1813}
{SR0063 SEG 0613/1846}

0071/2385

024 "DIA CIRC CONCR
LEN=0065 INSTALLED UNKN 0071/2323

024 "DIA CIRC CONCR
LEN=0030 INSTALLED UNKN 0071/2053
CHESTNUT ST
(TWP)

0071/1887

036 "DIA CIRC CONCR
LEN=0239 INSTALLED UNKN 0071/1814

HUNTINGDON
STRUCTURE LENGTH 19 FT
BMSID 46/0232/0070/1541 0071/1515
024 "DIA CIRC CONCR
LEN=0030 INSTALLED UNKN 0071/1501

BMS EN 46/0232/0070/1008 0071/1075
1 0 00362 0 00 0170+26
SOUTHEASTERN PA TRAN RR
BMSBG 46/0232/0070/1008 0071/0949
JUGHANDLE RD
(SR9416 SEG 0010/0000) 0071/0725

0080/0967

0080/0572

018685 FT

0080/0000

MURRAY RD

(TWP)

ANNE ST

(TWP)

1 0 00362 0 00 0184+13

MFC BEGIN = B
LENGTH(AH 2091 BK 2725)

0070/2470

018 "DIA CIRC CONCR
LEN=0036 INSTALLED UNKN

WELSH RD

{SR0063 SEG 0612/1813}

{SR0063 SEG 0613/1846}

PHILMONT AV

{SR0063 SEG 0612/1813}

{SR0063 SEG 0613/1846}

0070/2376

0070/2199

036 "DIA CIRC CONCR
LEN=0030 INSTALLED UNKN

0070/2053

018 "DIA CIRC CONCR
LEN=0036 INSTALLED UNKN

CHESTNUT ST

(TWP)

0070/1887

0070/1677

STATION AV

(TWP)

HUNTINGDON

STRUCTURE LENGTH 19 FT

BMSID 46/0232/0070/1541

0070/1513

0070/1134

036 "DIA CIRC CONCR
LEN=0035 INSTALLED UNKN

BMS EN 46/0232/0070/1008

1 0 00362 0 00 0170+26

SOUTHEASTERN PA TRAN RR

BMSBG 46/0232/0070/1008

0070/1008

0070/0698

018 "DIA CIRC CONCR

LEN=0036 INSTALLED UNKN

EXTRACT DATE: 12/28/2024 ROADWAY MANAGEMENT SYSTEM PAGE NUMBER: 192
PRINT DATE: 12/30/2024 SLD COUNTY/SR - ANNUAL PRINT COUNTY: MONTGOMERY

DIR: B TOTAL LEN: 6.437 MI. DIST: 06-4 SR: 232
LEFT MUN: LOWER MORELAND T RIGHT MUN: LOWER MORELAND T

024 "DIA CIRC CONCR LEN=0030 INSTALLED UNKN 0071/0510	---	---	0070/0480	018 "DIA CIRC CONCR LEN=0036 INSTALLED UNKN
WELSH RD (TWP) JUG HANDLE RD (SR9416 SEG 0010/0333)	---	---	0070/0428	WELSH RD (TWP) JUG HANDLE RD (SR9416 SEG 0010/0333)
024 "DIA CIRC CONCR LEN=0030 INSTALLED UNKN 0071/0072 1 0 00362 0 00 0160+37 016013 FT JUG HANDLE RD (SR9416 SEG 0020/0466) MORELAND RD (SR2015 SEG 0014/2164)	---	---	0070/0072 015960 FT	018 "DIA CIRC CONCR LEN=0042 INSTALLED UNKN 1 0 00362 0 00 0160+37 JUG HANDLE RD (SR9416 SEG 0020/0466) MORELAND RD (SR2015 SEG 0014/2164)
LOWER MORELAND ABINGTON T LENGTH(AH 2713 BK 2314) 0071/0000 BMSSEN 46/0232/0060/2236 0061/2256 0 0 00000 0 00 0000+00 NO UNDERPASS INFORMATIO BMSBG 46/0232/0060/2236 0061/2130 BMSSEN 46/0232/0060/1686 0061/1761 1 0 00362 0 00 0133+35 PENNYPACK CREEK BMSBG 46/0232/0060/1686 0061/1551	---	---	0070/0000 0060/2362	LOWER MORELAND ABINGTON T LENGTH(AH 2725 BK 2442) BMSSEN 46/0232/0060/2236 0 0 00000 0 00 0000+00 NO UNDERPASS INFORMATIO BMSBG 46/0232/0060/2236 BMSSEN 46/0232/0060/1686 1 0 00362 0 00 0133+35 PENNYPACK CREEK BMSBG 46/0232/0060/1686 036 "DIA CIRC CONCR LEN=0070 INSTALLED UNKN
036 "DIA CIRC CONCR LEN=0041 INSTALLED UNKN 0061/1103 MEADOWBROOK APTS (PRDR) JUG HANDLE RD (SR9415 SEG 0010/0327)	---	---	0060/1562	MEADOWBROOK APTS (PRDR) JUG HANDLE RD (SR9415 SEG 0010/0327)
036 "DIA CIRC CONCR LEN=0030 INSTALLED UNKN 0061/0393	---	---	0060/1000 0060/0880 0060/0732 0060/0559	036 "DIA CIRC CONCR LEN=0040 INSTALLED UNKN JUGHANDLE RD (SR9415 SEG 0010/0000) 036 "DIA CIRC CONCR LEN=0321 INSTALLED UNKN
1 0 00362 0 00 0133+35 013699 FT LENGTH(AH 2314 BK 3442) 0061/0000	---	---	013518 FT	1 0 00362 0 00 0133+35 OLD HUNTINGDON PK (TWP) LENGTH(AH 2442 BK 3302) 036 "DIA CIRC CONCR

DIR: B	TOTAL LEN:	6.437 MI.	DIST: 06-4	SR: 232
LEFT MUN: ABINGTON T			RIGHT MUN: ABINGTON T	
			0050/3202	LEN=0030 INSTALLED UNKN
			0050/3165	OAK HILL DR
			0050/3077	(TWP)
036 "DIA CIRC CONCR				OAK HILL DR
EN=0105 INSTALLED UNKN	0051/3019			(TWP)
UG HANDLE RD			0050/2857	036 "DIA CIRC CONCR
SR9414 SEG 0010/0000)	0051/2888			LEN=0030 INSTALLED UNKN
036 "DIA CIRC CONCR				
EN=0105 INSTALLED UNKN	0051/2835			
OLY REDEEMER HOSP				
PRDR)				HOLY REDEEMER HOSP
UG HANDLE RD				(PRDR)
SR9413 SEG 0010/0381)	0051/2582		0050/2536	JUG HANDLE RD
036 "DIA CIRC CONCR				(SR9413 SEG 0010/0381)
EN=0105 INSTALLED UNKN	0051/2490			
			0050/2230	JUG HANDLE RD
				(SR9413 SEG 0010/0000)
036 "DIA CIRC CONCR			0050/2083	036 "DIA CIRC CONCR
EN=0100 INSTALLED UNKN	0051/2060			LEN=0030 INSTALLED UNKN
ST JAMES MANOR				
PRDR)				ST JAMES MANOR
REDEEMER VILLAGE				(PRDR)
PRDR)	0051/1904		0050/1887	REDEEMER VILLAGE
				(PRDR)
036 "DIA CIRC CONCR				
EN=0050 INSTALLED UNKN	0051/1101		0050/1101	036 "DIA CIRC CONCR
MOREDON RD				LEN=0030 INSTALLED UNKN
(TWP)	0051/1027			MOREDON RD
			0050/1032	(TWP)
036 "DIA CIRC CONCR			0050/0550	036 "DIA CIRC CONCR
EN=0105 INSTALLED UNKN	0051/0540			LEN=0030 INSTALLED UNKN
0 00362 0 00 0102+86 010257 FT			010216 FT	1 0 00362 0 00 0102+86
HARPERS LN				HARPERS LN
PRDR)				(PRDR)
MEETINGHOUSE RD				MEETINGHOUSE RD
(TWP)				(TWP)
LENGTH(AH 3442 BK 2847)	0051/0000		0050/0000	LENGTH(AH 3302 BK 2872)

DIST: 06-4 SR: 232
RIGHT MUN: ABINGTON T

EXTRACT DATE: 12/28/2024 ROADWAY MANAGEMENT SYSTEM PAGE NUMBER: 189
PRINT DATE: 12/30/2024 SLD COUNTY/SR - ANNUAL PRINT COUNTY: MONTGOMERY

DIR: B TOTAL LEN: 6.437 MI. DIST: 06-4 SR: 232
LEFT MUN: ABINGTON T RIGHT MUN: ABINGTON T

ROSELAND AV (TWP) PENNYPACK BR STRUCTURE LENGTH 12 FT BMSID 46/0232/0030/1071	0031/1248 0031/1101	== ==	0030/1233 0030/1071 0030/1030	ROSELAND AV (TWP) PENNYPACK BR STRUCTURE LENGTH 12 FT BMSID 46/0232/0030/1071 024 "DIA CIRC CONCR LEN=0080 INSTALLED UNKN
024 "DIA CIRC CONCR LEN=0080 INSTALLED UNKN 024 "DIA CIRC CONCR LEN=0220 INSTALLED UNKN	0031/1020 0031/0800	== == == ==	0030/0760	024 "DIA CIRC CONCR LEN=0080 INSTALLED UNKN ROCKLEDGE AV (TWP) CEDAR RD (SR2058 SEG 0040/2159)
ROCKLEDGE AV (TWP) CEDAR RD (SR2058 SEG 0040/2159)	0031/0296 004627 FT	== ==	0030/0282	004599 FT 1 0 00362 0 00 0043+29
1 0 00362 0 00 0045+29 OLD HUNTINGTON PK (TWP) LENGTH(AH 2783 BK 2222) MONTGOMERY AV (TWP) SAN GABRIEL AV (TWP)	0031/0000 0021/1877 0021/1618	== == == == == ==	0030/0000 0020/1848 0020/1585 0020/1500	0043+29 LENGTH(AH 2745 BK 2194) MONTGOMERY AV (TWP) SAN GABRIEL AV (TWP) 036 "DIA CIRC CONCR LEN=0025 INSTALLED UNKN
036 "DIA CIRC CONCR LEN=0044 INSTALLED UNKN PASADENA AV (TWP)	0021/1500 0021/1371	== == == ==	0020/1344	PASADENA AV (TWP)
BERKLEY AV (TWP) SAN DIEGO AV (TWP)	0021/1137 0021/0895	== == == ==	0020/1102 0020/0863 0020/0805	BERKLEY AV (TWP) SAN DIEGO AV (TWP) 036 "DIA CIRC CONCR LEN=0025 INSTALLED UNKN
036 "DIA CIRC CONCR LEN=0035 INSTALLED UNKN	0021/0810	== ==	0020/0540	024 "DIA CIRC CONCR LEN=0025 INSTALLED UNKN SHADY LN (TWP)
SHADY LN (TWP)	0021/0523	== ==	0020/0513	024 "DIA CIRC CONCR LEN=0025 INSTALLED UNKN
024 "DIA CIRC CONCR LEN=0035 INSTALLED UNKN	0021/0490	== ==	0020/0492	ABINGTON

EXTRACT DATE: 12/28/2024 ROADWAY MANAGEMENT SYSTEM PAGE NUMBER: 188
PRINT DATE: 12/30/2024 SLD COUNTY/SR - ANNUAL PRINT COUNTY: MONTGOMERY

DIR: B TOTAL LEN: 6.437 MI. DIST: 06-4 SR: 232
LEFT MUN: ABINGTON T RIGHT MUN: ABINGTON T

024 "DIA CIRC CONCR
LEN=0026 INSTALLED UNKN 0021/0300
FOX CHASE RD
(SR2019 SEG 0010/1596) 0021/0286

1 0 00362 0 00 0027+56 002405 FT
NC HUNTINGDON PK

PENN AV
(BORO)
MFC BEGIN = B
ABINGTON
ROCKLEDGE B
LENGTH(AH 2222 BK 2405) 0021/0000

CHURCH RD
(BORO)

0010/0640

FOX ST
(BORO)

0010/0332

000000 FT

FILLMORE ST
(BORO)

0010/0000

0020/0441 ROCKLEDGE B
024 "DIA CIRC CONCR
0020/0320 LEN=0025 INSTALLED UNKN

0020/0119 PENN AV
(BORO)

002405 FT 1 0 00362 0 00 0025+79
NC HUNTINGDON PK

PENN AV
(BORO)
MFC BEGIN = B
0020/0000 LENGTH(AH 2194 BK 2405)

0010/2221 ELM AV
(BORO)
024 "DIA CIRC CONCR
0010/1951 LEN=0050 INSTALLED UNKN

CENTRAL AV
(BORO)
0010/1916 PARK AV
(BORO)
0010/1612 SYLVANIA AV
(BORO)

0010/1309 JARRETT AV
(BORO)
0010/0870

0010/0640 ROBBINS AV
(BORO)

0010/0516 024 "DIA CIRC CONCR
0010/0371 LEN=0071 INSTALLED UNKN

0010/0300 024 "DIA CIRC CONCR
LEN=0030 INSTALLED UNKN
BLAKE AV
(BORO)

0010/0154 1 0 00362 0 00 0000+29
000000 FT NC OXFORD AV

INTER-BK OXFORD AV
(SR0232 SEG 0082/1923)
MFC BEGIN = B
BK-PHILADELPHIA (67)
0010/0000 LENGTH(AH 2405 BK 0000)

EXTRACT DATE: 12/28/2024 ROADWAY MANAGEMENT SYSTEM PAGE NUMBER: 187
PRINT DATE: 12/30/2024 SLD COUNTY/SR - ANNUAL PRINT COUNTY: MONTGOMERY

DIR: N TOTAL LEN: 16.689 MI. DIST: 06-4 SR: 202
LEFT MUN: MONTGOMERY T RIGHT MUN: MONTGOMERY T

079956 FT

088120 FT AH-BUCKS (09)
INTER-AHD US 202 PY
(SR0202 SEG 0004/0000)
COUNTY LINE RD
(SR2038 SEG 0071/0923)
(SR2038 SEG 0070/0938)

0404/2470 018 "DIA CIRC CONCR
LEN=0081 INSTALLED UNKN
0404/2354 018 "DIA CIRC CONCR
LEN=0081 INSTALLED UNKN
0404/2246 024 "DIA CIRC CONCR
LEN=0198 INSTALLED UNKN
0404/2244 018 "DIA CIRC CONCR
LEN=0103 INSTALLED UNKN
0404/2031 018 "DIA CIRC CONCR
LEN=0096 INSTALLED UNKN
0404/1848

077486 FT

0404/0074 BMS EN 46/0202/0404/0000
085650 FT 0 00000 0 0 0000+00
TRIB. #3 LITTLE NESH. C
BMSBG 46/0202/0404/0000
LENGTH(AH 2470 BK 2556)
0404/0000 018 "DIA CIRC CONCR
LEN=0048 INSTALLED UNKN
0394/2288 BMS EN 46/0202/0394/1717
0394/1791 0 00000 0 0 0000+00
TRIB. #2 TO LITTLE NESH
BMSBG 46/0202/0394/1717
0394/1717 024 "DIA CIRC CONCR
LEN=0070 INSTALLED UNKN
0394/1608 024 "DIA CIRC CONCR
LEN=0073 INSTALLED UNKN
0394/1002 030 "DIA CIRC CONCR
LEN=0073 INSTALLED UNKN
0394/0549 030 "DIA CIRC CONCR
LEN=0070 INSTALLED UNKN
0394/0448 030 "DIA CIRC CONCR
LEN=0067 INSTALLED UNKN
0394/0336 030 "DIA CIRC CONCR

EXTRACT DATE: 12/28/2024 ROADWAY MANAGEMENT SYSTEM PAGE NUMBER: 186
PRINT DATE: 12/30/2024 SLD COUNTY/SR - ANNUAL PRINT COUNTY: MONTGOMERY

DIR: N TOTAL LEN: 16.689 MI. DIST: 06-4 SR: 202
LEFT MUN: MONTGOMERY T RIGHT MUN: MONTGOMERY T

074930 FT		0394/0280	LEN=0064	INSTALLED UNKN
		083094 FT	0 0 00000 0 00 0000+00	
			SIGN: CENTER MOUNTD	
			BMSID 46/0202/0394/0000	
			LENGTH(AH 2556 BK 2096)	
		0384/1262	036 "DIA CIRC CONCR	
			LEN=0096	INSTALLED UNKN
		0384/0961	060 "DIA CIRC CONCR	
			LEN=0084	INSTALLED UNKN
		0384/0598	018 "DIA CIRC CONCR	
072834 FT		080998 FT	LEN=0056	INSTALLED UNKN
			0 0 00000 0 00 0000+00	
			018 "DIA CIRC CONCR	
			LEN=0063	INSTALLED UNKN
			MFC BEGIN = B	
			LENGTH(AH 2096 BK 0345)	
0 0 00000 0 00 0000+00	072476 FT	080653 FT	1 0 00178 0 02 0546+46	
MFC BEGIN = B			MFC BEGIN = B	
LENGTH(AH 0358 BK 0990)	0375/0000	0374/0000	LENGTH(AH 0345 BK 0990)	
		0364/0883	018 "DIA CIRC CONCR	
			LEN=0080	INSTALLED UNKN
		0364/0666	015 "DIA CIRC CONCR	
			LEN=0078	INSTALLED UNKN
		0364/0633	024 "DIA CIRC CONCR	
			LEN=0080	INSTALLED UNKN
		0364/0068	024 "DIA CIRC CONCR	
071486 FT		079663 FT	LEN=0087	INSTALLED UNKN
			0 0 00000 0 00 0000+00	
			HORSHAM RD	
			(SR0463 SEG 0153/0971)	
			(SR0463 SEG 0152/0982)	
			MFC BEGIN = B	
			LENGTH(AH 0990 BK 3475)	
		0354/3178	018 "DIA CIRC CONCR	
018 "DIA CIRC CONCR			LEN=0043	INSTALLED UNKN
LEN=0043	INSTALLED UNKN			
055"H 73"W ELLIP METAL				
LEN=0042	INSTALLED UNKN			
		0354/3105	055"H 73"W ELLIP METAL	
055"H 73"W ELLIP METAL			LEN=0042	INSTALLED UNKN
LEN=0042	INSTALLED UNKN			
		0354/3085	055"H 73"W ELLIP METAL	
055"H 73"W ELLIP METAL			LEN=0042	INSTALLED UNKN

EXTRACT DATE: 12/28/2024 ROADWAY MANAGEMENT SYSTEM PAGE NUMBER: 185
PRINT DATE: 12/30/2024 SLD COUNTY/SR - ANNUAL PRINT COUNTY: MONTGOMERY

DIR: N TOTAL LEN: 16.689 MI. DIST: 06-4 SR: 202
LEFT MUN: MONTGOMERY T RIGHT MUN: MONTGOMERY T

LEN=0042 INSTALLED UNKN 0355/3065	----	0354/3065	055"H 73"W ELLIP METAL LEN=0042 INSTALLED UNKN
055"H 73"W ELLIP METAL LEN=0042 INSTALLED UNKN 0355/3045	----	0354/3045	055"H 73"W ELLIP METAL LEN=0042 INSTALLED UNKN
055"H 73"W ELLIP METAL LEN=0042 INSTALLED UNKN 0355/3025	----	0354/3025	055"H 73"W ELLIP METAL LEN=0042 INSTALLED UNKN
055"H 73"W ELLIP METAL LEN=0042 INSTALLED UNKN 0355/3005	----	0354/3005	055"H 73"W ELLIP METAL LEN=0042 INSTALLED UNKN
055"H 73"W ELLIP METAL LEN=0042 INSTALLED UNKN 0355/2985	----	0354/2985	055"H 73"W ELLIP METAL LEN=0042 INSTALLED UNKN
BMS EN 46/0202/0354/2934 0355/2966 0 00000 0 0 0000+00	=====	0354/2977	055"H 73"W ELLIP METAL LEN=0042 INSTALLED UNKN
TRIB. LITTLE NESHAMINY BMS BG 46/0202/0354/2934 0355/2923 UNNAMED RD	=====	0354/2934	BMS EN 46/0202/0354/2934 0 00000 0 0 0000+00
(PRDR) 0355/2910	=====		TRIB. LITTLE NESHAMINY BMS BG 46/0202/0354/2934
UNNAMED RD (PRDR) 0355/2790	=====	0354/2906	AMY CT (TWP)
019"H 30"W ELLIP CONC LEN=0036 INSTALLED UNKN 0355/2778	=====	0354/2840	AMY CT (TWP)
COSTCO DR (PRDR) TERRACE WY (TWP)	=====	0354/2790	019"H 30"W ELLIP CONC LEN=0036 INSTALLED UNKN
024 "DIA CIRC CONCR LEN=0067 INSTALLED UNKN 0355/1925	=====		COSTCO DR (PRDR) TERRACE WY (TWP)
018 "DIA CIRC CONCR LEN=0058 INSTALLED UNKN 0355/1482	=====	0354/1925	024 "DIA CIRC CONCR LEN=0067 INSTALLED UNKN
019"H 30"W ELLIP CONC LEN=0060 INSTALLED UNKN 0355/0896	=====	0354/1748	018 "DIA CIRC CONCR LEN=0058 INSTALLED UNKN
	=====	0354/1482	019"H 30"W ELLIP CONC LEN=0060 INSTALLED UNKN
	=====	0354/0862	112"H 75"W ELLIP METAL

EXTRACT DATE: 12/28/2024 ROADWAY MANAGEMENT SYSTEM PAGE NUMBER: 184
PRINT DATE: 12/30/2024 SLD COUNTY/SR - ANNUAL PRINT COUNTY: MONTGOMERY

DIR: N TOTAL LEN: 16.689 MI. DIST: 06-4 SR: 202
LEFT MUN: MONTGOMERY T RIGHT MUN: MONTGOMERY T

112"H 75"W ELLIP METAL LEN=0056 INSTALLED UNKN 0355/0596		0354/0617 LEN=0056 INSTALLED UNKN
		RAMP A RD (SR8019 SEG 0010/0535)
		072"DIA CIRC CONCR LEN=0091 INSTALLED UNKN
072"DIA CIRC CONCR LEN=0091 INSTALLED UNKN 0355/0416		0354/0490
018"DIA CIRC CONCR LEN=0038 INSTALLED UNKN 0355/0402		0354/0402 018"DIA CIRC CONCR LEN=0038 INSTALLED UNKN
BMSSEN 46/0202/0354/0000 0355/0120		0354/0120 BMSSEN 46/0202/0354/0000
0 00000 0 0 0000+00 068028 FT		076188 FT
BETHLEHEM PIKE (SB)		BETHLEHEM PIKE (SB)
BMSBG 46/0202/0354/0000		BMSBG 46/0202/0354/0000
LENGTH(AH 3458 BK 0660) 0355/0000		LENGTH(AH 3475 BK 0660)
TO 8019/0510 SH		
(CONN)		
0 0 00000 0 00 0000+00 067368 FT		075528 FT
RAMP C RD		0 0 00000 0 00 0000+00
(SR8019 SEG 0510/0000)		RAMP C RD
RAMP B RD		(SR8019 SEG 0510/0000)
(SR8019 SEG 0500/1333)		RAMP B RD
		(SR8019 SEG 0500/1333)
LENGTH(AH 0660 BK 1773) 0345/0000		0344/0000 LENGTH(AH 0660 BK 1773)
BMSSEN 46/0202/0334/1130 0335/1174		0334/1187 BMSSEN 46/0202/0334/1130
0 00000 0 0 0000+00		1 0 00178 0 02 0000+00
TRIB. LITTLE NESHAMINY		TRIB. LITTLE NESHAMINY
BMSBG 46/0202/0334/1130 0335/1117		0334/1130 BMSBG 46/0202/0334/1130
		014"H 23"W ELLIP CONC
		LEN=0024 INSTALLED UNKN
014"H 23"W ELLIP CONC		014"H 23"W ELLIP CONC
LEN=0046 INSTALLED UNKN 0335/1000		LEN=0046 INSTALLED UNKN
014"H 23"W ELLIP CONC		0334/0783 014"H 23"W ELLIP CONC
LEN=0045 INSTALLED UNKN 0335/0759		LEN=0045 INSTALLED UNKN
0 0 00000 0 00 0000+00 065595 FT		073755 FT
KNAPP RD		0 0 00000 0 00 0000+00
(T390)		KNAPP RD
KNAPP RD		(T390)
(SR2031 SEG 0011/0000)		KNAPP RD
(SR2031 SEG 0010/0000)		(SR2031 SEG 0011/0000)
		(SR2031 SEG 0010/0000)
LENGTH(AH 1773 BK 2922) 0335/0000		0334/0000 LENGTH(AH 1773 BK 2922)
018"DIA CIRC CONCR		

DIR: N	TOTAL LEN: 16.689 MI.	DIST: 06-4	SR: 202
LEFT MUN: MONTGOMERY T		RIGHT MUN: MONTGOMERY T	
EN=0044 INSTALLED UNKN 0325/2856		0324/2858	018 "DIA CIRC CONCR LEN=0044 INSTALLED UNKN
TRIB. LITTLE NESHAMINY			STRUCTURE LENGTH 38 FT
STRUCTURE LENGTH 38 FT		0324/2687	BMSID 46/0202/0324/2687
BMSID 46/0202/0324/2687 0325/2654			SIGN: CENTER MOUNTD
		0324/2517	BMSID 46/0202/0324/2517
		0324/2145	018 "DIA CIRC CONCR LEN=0042 INSTALLED UNKN
018 "DIA CIRC CONCR			
EN=0042 INSTALLED UNKN 0325/2125		0324/1829	018 "DIA CIRC CONCR LEN=0048 INSTALLED UNKN
		0324/1650	018 "DIA CIRC CONCR LEN=0054 INSTALLED UNKN
014"H 23"W ELLIP CONC			
EN=0046 INSTALLED UNKN 0325/1013		0324/0993	030 "DIA CIRC CONCR LEN=0052 INSTALLED UNKN
030 "DIA CIRC CONCR			
EN=0052 INSTALLED UNKN 0325/1003		0324/0754	030 "DIA CIRC CONCR LEN=0052 INSTALLED UNKN
014"H 23"W ELLIP CONC			
EN=0045 INSTALLED UNKN 0325/0783		0324/0639	030 "DIA CIRC CONCR LEN=0055 INSTALLED UNKN
		0324/0222	018 "DIA CIRC CONCR LEN=0041 INSTALLED UNKN
030 "DIA CIRC CONCR		070833 FT	1 0 00178 0 02 0000+00
EN=0052 INSTALLED UNKN 0325/0742			WELSH RD
030 "DIA CIRC CONCR			(SR0063 SEG 0353/0876)
EN=0055 INSTALLED UNKN 0325/0660			(SR0063 SEG 0352/0876)
018 "DIA CIRC CONCR			
EN=0041 INSTALLED UNKN 0325/0222			
0 0 00000 0 00 0000+00 062673 FT			
WELSH RD			
SR0063 SEG 0353/0876)			
SR0063 SEG 0352/0876)			
MONTGOMERY			
LOWER GWYNEDD T			
LENGTH(AH 2922 BK 0725) 0325/0000		0324/0000	MONTGOMERY LOWER GWYNEDD T LENGTH(AH 2922 BK 0700)
0 0 00000 0 00 0000+00 061948 FT			
NC US 202 PY			
DEKALB PK			
SR2202 SEG 0011/0000)		070133 FT	1 0 00178 0 02 0465+13
SR2202 SEG 0010/0000)		NC US	202 PY
			DEKALB PK
			(SR2202 SEG 0011/0000)

[illegible]

EXTRACT DATE: 12/28/2024 ROADWAY MANAGEMENT SYSTEM PAGE NUMBER: 181
PRINT DATE: 12/30/2024 SLD COUNTY/SR - ANNUAL PRINT COUNTY: MONTGOMERY

DIR: N TOTAL LEN: 16.689 MI. DIST: 06-4 SR: 202
LEFT MUN: LOWER GWYNEDD T RIGHT MUN: LOWER GWYNEDD T

0 0 00000 0 00 0000+00 054581 FT		062705 FT	0 0 00000 0 00 0000+00
PLYMOUTH RD			PLYMOUTH RD
(CNTY)			(CNTY)
LENGTH(AH 1502 BK 2250) 0285/0000	==	0284/0000	LENGTH(AH 1558 BK 2258)
LC TO PLYMOUTH RD	==	0280/2143	LC TO PLYMOUTH RD
(CONN) 0281/2133			(CONN)
		0280/1146	018 "DIA CIRC CONCR
		0280/0946	LEN=0024 INSTALLED UNKN
		0280/0380	018 "DIA CIRC CONCR
		060447 FT	LEN=0034 INSTALLED UNKN
1 0 00178 0 02 0368+85 052331 FT			018 "DIA CIRC CONCR
SCHOOLHOUSE LN			LEN=0034 INSTALLED UNKN
(T371)			1 0 00178 0 02 0368+85
			SCHOOLHOUSE LN
LENGTH(AH 2250 BK 2484) 0281/0000	==	0280/0000	LENGTH(AH 2258 BK 2477)
	==	0270/2110	018 "DIA CIRC CONCR
			LEN=0030 INSTALLED UNKN
018 "DIA CIRC CONCR			
LEN=0032 INSTALLED UNKN 0271/2075	==		
018 "DIA CIRC CONCR			
LEN=0035 INSTALLED UNKN 0271/2074	==		
SOUTHEASTERN PENNSYLVAN			
OVERPASS IS RR X-ING 0271/1522	==	0270/1502	SOUTHEASTERN PENNSYLVAN
GREYCLIFFE LN 0271/1100	==	0270/1100	OVERPASS IS RR X-ING
(TWP)			GREYCLIFFE LN
			(TWP)
018 "DIA CIRC CONCR			
LEN=0024 INSTALLED UNKN 0271/0165	==		
1 0 00178 0 02 0345+43 049847 FT		057970 FT	1 0 00178 0 02 0345+43
LENGTH(AH 2484 BK 1580) 0271/0000	==	0270/0000	LENGTH(AH 2477 BK 1580)
		0264/1445	018 "DIA CIRC METAL
		0264/1202	LEN=0060 INSTALLED UNKN
BMSSEN 46/0202/0264/0974 0265/1049		0264/1049	018 "DIA CIRC CONCR
0 0 00000 0 00 0000+00			LEN=0020 INSTALLED UNKN
WISSAHICKON CREEK			BMSSEN 46/0202/0264/0974
BMSBG 46/0202/0264/0974 0265/0974		0264/0974	0 0 00000 0 0 0000+00
			WISSAHICKON CREEK
			BMSBG 46/0202/0264/0974
0 0 00000 0 00 0000+00 048267 FT		056390 FT	0 0 00000 0 00 0000+00
GRASSHOPPER LN			GRASSHOPPER LN
(T364)			(T364)
LENGTH(AH 1580 BK 1500) 0265/0000	==	0264/0000	LENGTH(AH 1580 BK 1500)

EXTRACT DATE: 12/28/2024 ROADWAY MANAGEMENT SYSTEM PAGE NUMBER: 180
PRINT DATE: 12/30/2024 SLD COUNTY/SR - ANNUAL PRINT COUNTY: MONTGOMERY

DIR: N TOTAL LEN: 16.689 MI. DIST: 06-4 SR: 202
LEFT MUN: LOWER GWYNEDD T RIGHT MUN: LOWER GWYNEDD T

0 0 00000 0 00 0000+00 046767 FT		0260/0863	024 "DIA CIRC CONCR
TOWNSHIP LINE RD			LEN=0050 INSTALLED UNKN
(T362)		0260/0862	018 "DIA CIRC METAL
			LEN=0030 INSTALLED UNKN
LOWER GWYNEDD		054890 FT	1 0 00178 0 01 0327+53
WHITPAIN T			018 "DIA CIRC METAL
LENGTH(AH 1500 BK 1601) 0261/0000			LEN=0039 INSTALLED UNKN
			TOWNSHIP LINE RD
			(T362)
018 "DIA CIRC CONCR			LOWER GWYNEDD
LEN=0030 INSTALLED UNKN 0253/0662			WHITPAIN T
018 "DIA CIRC CONCR			LENGTH(AH 1500 BK 1592)
LEN=0040 INSTALLED UNKN 0253/0338			
0 0 00000 0 00 0000+00 045166 FT		0252/0334	024 "DIA CIRC CONCR
MORRIS RD		053298 FT	LEN=0060 INSTALLED UNKN
(SR2001 SEG 0090/0000)			0 0 00000 0 00 0000+00
			MORRIS RD
LENGTH(AH 1601 BK 2279) 0253/0000			(SR2001 SEG 0090/0000)
018 "DIA CIRC CONCR			LENGTH(AH 1592 BK 2307)
LEN=0030 INSTALLED UNKN 0241/1642			
018 "DIA CIRC CONCR		0240/0792	018 "DIA CIRC CONCR
LEN=0030 INSTALLED UNKN 0241/0635			LEN=0071 INSTALLED UNKN
TOURNAMENT DR			
(TWP)			TOURNAMENT DR
MONTCO COMM COLLEGE DR			(TWP)
(PRDR)			MONTCO COMM COLLEGE DR
		0240/0569	(PRDR)
0241/0557		0240/0542	018 "DIA CIRC CONCR
018 "DIA CIRC CONCR			LEN=0050 INSTALLED UNKN
LEN=0030 INSTALLED UNKN 0241/0402			
018 "DIA CIRC CONCR		0240/0212	018 "DIA CIRC CONCR
LEN=0030 INSTALLED UNKN 0241/0082			LEN=0050 INSTALLED UNKN
0 0 00000 0 00 0000+00 042887 FT		050991 FT	1 0 00178 0 01 0263+86
MFC BEGIN = B			MFC BEGIN = B

EXTRACT DATE: 12/28/2024 ROADWAY MANAGEMENT SYSTEM PAGE NUMBER: 179
PRINT DATE: 12/30/2024 SLD COUNTY/SR - ANNUAL PRINT COUNTY: MONTGOMERY

DIR: N TOTAL LEN: 16.689 MI. DIST: 06-4 SR: 202
LEFT MUN: WHITPAIN T RIGHT MUN: WHITPAIN T

LENGTH(AH 2279 BK 1893) 0241/0000		0240/0000 LENGTH(AH 2307 BK 1893)
		BLUE BELL SPRINGS DR
		(PRDR)
		BMSSEN 46/0202/0234/0917
		1 0 00178 0 01 0239+32
		UNT TO E. TRIB. STONY C
		BMSBG 46/0202/0234/0917
040994 FT		049098 FT
		0 0 00000 0 00 0000+00
		VILLAGE SQUARE PL
		(PRDR)
		0234/0000 LENGTH(AH 1893 BK 1535)
		018 "DIA CIRC METAL
		LEN=0040 INSTALLED UNKN
		0230/0511 BMSSEN 46/0202/0230/0489
		1 0 00178 0 01 0244+07
		BRANCH OF STONY CREEK
		BMSBG 46/0202/0230/0489
		018 "DIA CIRC CONCR
		LEN=0020 INSTALLED UNKN
		0230/0489
		018 "DIA CIRC CONCR
		LEN=0110 INSTALLED UNKN
039459 FT		047563 FT
		1 0 00178 0 01 0239+32
		SKIPPACK PK
		(SR0073 SEG 0420/0000)
		0230/0000 LENGTH(AH 1535 BK 2331)
		015 "DIA CIRC METAL
		LEN=0005 INSTALLED UNKN
		0224/1931 CENTRE SQUARE COMMONS R
		(PRDR)
		0224/1450
		036 "DIA CIRC CONCR
		LEN=0045 INSTALLED UNKN
		0224/1262
		024 "DIA CIRC CONCR
		LEN=0045 INSTALLED UNKN
		0224/0687
		024 "DIA CIRC METAL
		LEN=0040 INSTALLED UNKN
		0224/0437
		018 "DIA CIRC METAL
		LEN=0040 INSTALLED UNKN
		0224/0353
		045232 FT
		0224/0000 LENGTH(AH 2331 BK 0975)
		CHERRY LN
		(T408)
		0220/0880
		015 "DIA CIRC METAL

WAWA RD
(PRDR)

0 0 00000 0 00 0000+00 037128 FT
CHERRY RD
(T339) 0224/0000

EXTRACT DATE: 12/28/2024 ROADWAY MANAGEMENT SYSTEM PAGE NUMBER: 178
PRINT DATE: 12/30/2024 SLD COUNTY/SR - ANNUAL PRINT COUNTY: MONTGOMERY

DIR: N TOTAL LEN: 16.689 MI. DIST: 06-4 SR: 202
LEFT MUN: WHITPAIN T RIGHT MUN: WHITPAIN T

		0220/0803	LEN=0010	INSTALLED UNKN
		0220/0050	015 "DIA CIRC METAL LEN=0050	INSTALLED UNKN
		0220/0005	015 "DIA CIRC METAL LEN=0020	INSTALLED UNKN
036153 FT		044257 FT	1 0 00178 0 01 0206+47 MICHAELS LN (TWP)	
	==	0220/0000	LENGTH(AH 0975 BK 1843) 018 "DIA CIRC CONCR	
		0214/1730	LEN=0030	INSTALLED UNKN
		0214/1703	BMS EN 46/0202/0214/1516 1 0 00178 0 01 0171+48 PA TURNPIKE N.E. EXT (I	
		0214/1516	BMS BG 46/0202/0214/1516 018 "DIA CIRC CONCR	
		0214/1492	LEN=0055	INSTALLED UNKN
		0214/1475	SIGN: CANTILEVER BMS ID 46/0202/0214/1475	
TURNPIKE ACCESS RD (PRDR)	0214/1420	==		
		0214/1035	018 "DIA CIRC METAL LEN=0004	INSTALLED UNKN
		0214/1010	036 "DIA CIRC METAL LEN=0045	INSTALLED UNKN
		0214/1008	JOLLY RD (T455)	
	==	042414 FT	0 0 00000 0 00 0000+00 SPRUCE ST (T414)	
034310 FT		0214/0000	LENGTH(AH 1843 BK 1650) 018 "DIA CIRC CONCR	
		0210/1460	LEN=0060	INSTALLED 1990
		0210/1435		
YOST RD (T346)	0210/1435	==		
		0210/0480	MCDIVITT DR (T548)	
DAWS RD (T341)	0210/0300	==		
SWEDE RD (SR3008 SEG 0040/1561)	032660 FT 0210/0000	==		
		040764 FT	1 0 00178 0 01 0171+48 LENGTH(AH 1650 BK 1503) 018 "DIA CIRC METAL	
		0210/0000	LEN=0020	INSTALLED UNKN
		0200/1476	018 "DIA CIRC CONCR	

EXTRACT DATE: 12/28/2024 ROADWAY MANAGEMENT SYSTEM PAGE NUMBER: 177
PRINT DATE: 12/30/2024 SLD COUNTY/SR - ANNUAL PRINT COUNTY: MONTGOMERY

DIR: N TOTAL LEN: 16.689 MI. DIST: 06-4 SR: 202
LEFT MUN: WHITPAIN T RIGHT MUN: WHITPAIN T

			0200/1040	LEN=0025	INSTALLED UNKN
			0200/0390	024 "DIA CIRC CONCR	LEN=0020 INSTALLED UNKN
			0200/0052	018 "DIA CIRC CONCR	LEN=0020 INSTALLED UNKN
031157 FT			039261 FT	1 0 00178 0 01 0156+48	TOWNSHIP LINE RD
				(SR3001 SEG 0070/0000)	
				WHITPAIN	
				EAST NORRITON T	
			0200/0000	LENGTH(AH 1503 BK 2124)	
JEFFERSON AV					
(T338)			0190/1175		
			0190/0652	BUTCHERS LN	
			0190/0241	(T372)	
029033 FT			037137 FT	018 "DIA CIRC CONCR	LEN=0040 INSTALLED UNKN
				1 0 00178 0 01 0131+66	MFC BEGIN = B
			0190/0000	LENGTH(AH 2124 BK 2243)	
BMSSEN 46/0202/0180/1936	0181/1961		0180/1966	BMSSEN 46/0202/0180/1936	
0 0 00000 0 00 0000+00			0180/1936	0 0 00000 0 00 0000+00	
BRANCH STONY CR				BRANCH STONY CR	
BMSBG 46/0202/0180/1936	0181/1931			BMSBG 46/0202/0180/1936	
GERMANTOWN PK				GERMANTOWN PK	
(CNTY)				(CNTY)	
			0180/1502	018 "DIA CIRC CONCR	LEN=0032 INSTALLED UNKN
			0180/1462		
018 "DIA CIRC METAL					
LEN=0030 INSTALLED UNKN	0181/1405				
(APRA) MERCY SUBURBAN H			0180/0802	018 "DIA CIRC CONCR	LEN=0032 INSTALLED UNKN
MERCY SUBURBAN HOSPITA				(APRA) MERCY SUBURBAN H	
(PRDR)				MERCY SUBURBAN HOSPITA	
				(PRDR)	
			0180/0772	024 "DIA CIRC CONCR	LEN=0032 INSTALLED UNKN
			0180/0716		
018 "DIA CIRC CONCR					
LEN=0028 INSTALLED UNKN	0181/0710				
1 0 00178 0 00 0111+87	026793 FT		034894 FT	1 0 00178 0 00 0111+87	DEKALB APT RD

EXTRACT DATE: 12/28/2024 ROADWAY MANAGEMENT SYSTEM PAGE NUMBER: 176
PRINT DATE: 12/30/2024 SLD COUNTY/SR - ANNUAL PRINT COUNTY: MONTGOMERY

DIR: N TOTAL LEN: 16.689 MI. DIST: 06-4 SR: 202
LEFT MUN: EAST NORRITON T RIGHT MUN: EAST NORRITON T

(PRDR)

MFC BEGIN = B
LTH AH 002240 BK 002658 0181/0000

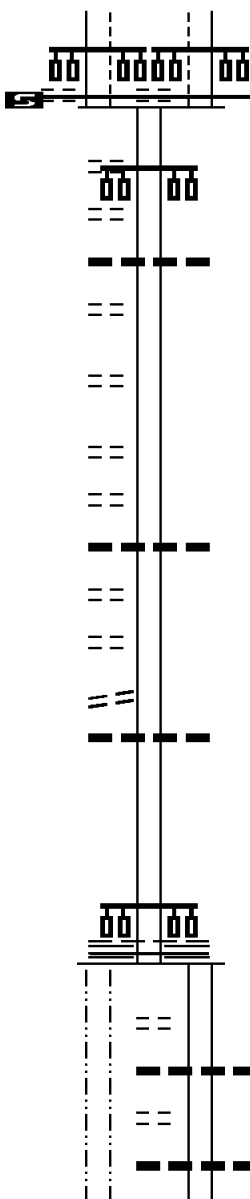
COLONIAL DR
(T479) 0170/2012
JEFFERSON BL
(PRDR) 0170/1683

LAWNTON RD
(T480) 0170/1146

CRIMSON DR
(T585) 0170/0443
1 0 00178 0 00 0085+29 024135 FT
MONTGOMERY AV
(T450) 0170/0000
HARTMAN BL
(T334) 0160/1079

HANCOCK AV
(T451) 0160/0736
BRADBURY DR
(PRDR) 0160/0350
TO 3017/0050 SH
(CONN) 0160/0112

022709 FT



(PRDR)

0180/0000 MFC BEGIN = B
LENGTH(AH 2243 BK 2658)

0170/1683
0170/1634 036"H 24"W CON BOX CUL
LEN=0050 INSTALLED UNKN

032236 FT
0170/0000 LENGTH(AH 2658 BK 1426)

0160/0771 018 "DIA CIRC CONCR
LEN=0045 INSTALLED UNKN

0160/0086 015 "DIA CIRC METAL
030810 FT LEN=0005 INSTALLED UNKN
1 0 00178 0 00 0071+12
NC DE KALB PK
JOHNSON HW
(SR3017 SEG 0050/0000)

MFC BEGIN = B
EAST NORRITON
NORRISTOWN B
0160/0000 LENGTH(AH 1426 BK 1614)

0154/1074 CARRIAGE LN
(BORO)
015 "DIA CIRC CONCR
0154/0659 LEN=0042 INSTALLED UNKN
LOGAN ST
(BORO)
015 "DIA CIRC CONCR
0154/0034 LEN=0046 INSTALLED UNKN
029196 FT 0 0 00000 0 00 0000+00

EXTRACT DATE: 12/28/2024 ROADWAY MANAGEMENT SYSTEM PAGE NUMBER: 175
PRINT DATE: 12/30/2024 SLD COUNTY/SR - ANNUAL PRINT COUNTY: MONTGOMERY

DIR: N TOTAL LEN: 16.689 MI. DIST: 06-4 SR: 202
LEFT MUN: NORRISTOWN B RIGHT MUN: NORRISTOWN B

LTH AH 001614 BK 001836 022709 FT
7155/0000

ROBERTS ST
(BORO)
LENGTH(AH 1614 BK 1836)
BROWN ST
(BORO)
SUMMIT ST
(BORO)
018 " DIA CIRC CONCR
LEN=0036 INSTALLED UNKN
(APRA) SACRED HEART HOS
FREEDLEY ST
(BORO)
018 " DIA CIRC CONCR
LEN=0046 INSTALLED UNKN
1 0 00178 0 00 0036+57
(APRA) MONTGOMERY HOSPI
FORNANCE ST
(BORO)

LTH AH 001836 BK 001739 022709 FT
7151/0000

WOOD ST
(BORO)
BASIN ST
(BORO)
SPRUCE ST
(BORO)
015 " DIA CIRC CONCR
LEN=0025 INSTALLED UNKN
0 0 00000 0 00 0000+00
ELM ST
(BORO)

LTH AH 001739 BK 001915 022709 FT
7145/0000

LENGTH(AH 1739 BK 1915)
015 " DIA CIRC CONCR
LEN=0030 INSTALLED UNKN
JACOBY ST
(BORO)
015 " DIA CIRC CONCR
LEN=0025 INSTALLED UNKN
OAK ST
(BORO)
CHESTNUT ST
(BORO)
012 " DIA CIRC CONCR
LEN=0020 INSTALLED UNKN
MARSHALL ST

DIST: 06-4 SR: 202
RIGHT MUN: NORRISTOWN B

DIST: 06-4 SR: 202
RIGHT MUN: NORRISTOWN B

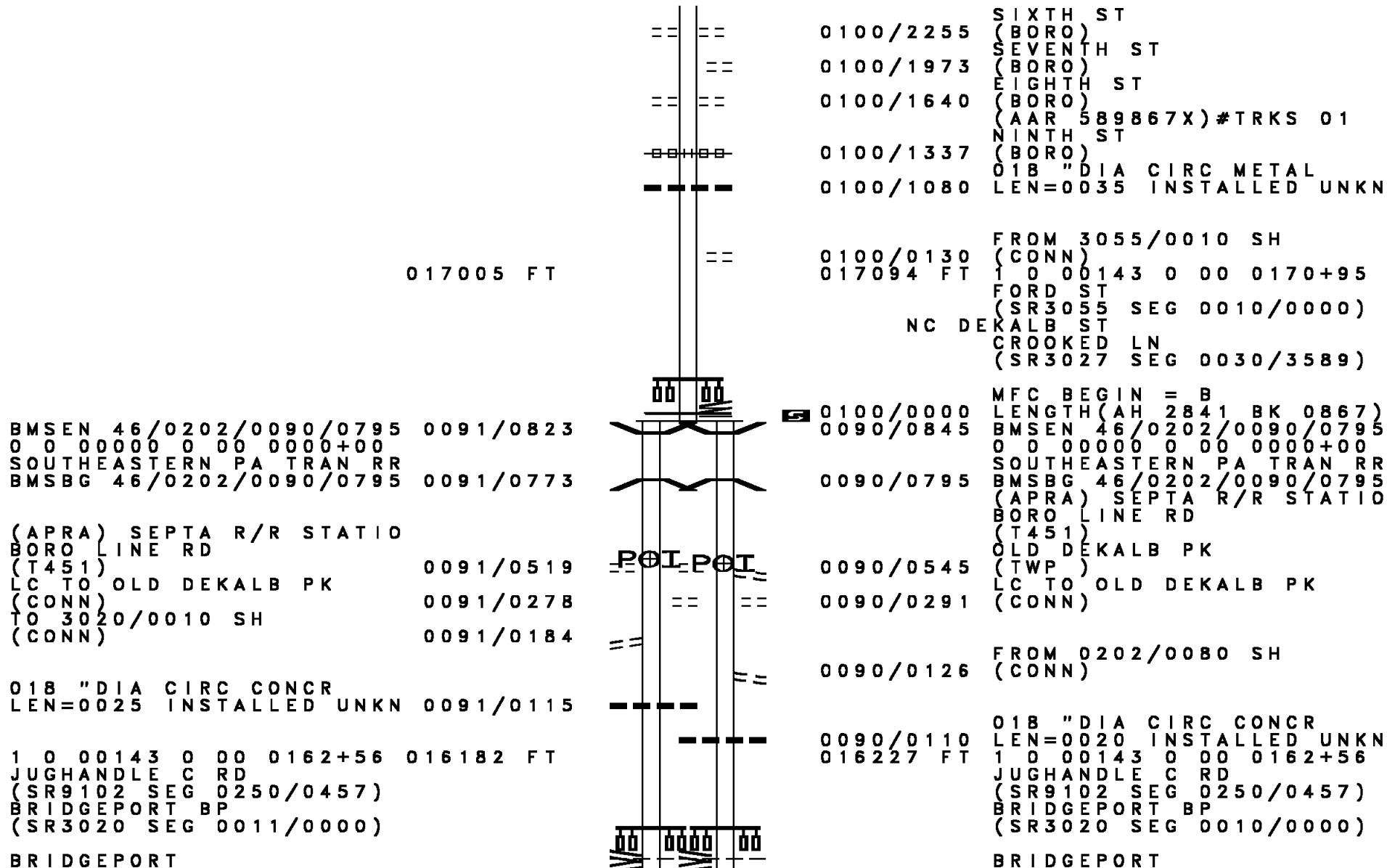
```

0100/2542 01B "DIA CAST IRON
0100/2515 LEN=0030 INSTALLED UNKN

```

EXTRACT DATE: 12/28/2024 ROADWAY MANAGEMENT SYSTEM PAGE NUMBER: 172
PRINT DATE: 12/30/2024 SLD COUNTY/SR - ANNUAL PRINT COUNTY: MONTGOMERY

DIR: N TOTAL LEN: 16.689 MI. DIST: 06-4 SR: 202
LEFT MUN: BRIDGEPORT B RIGHT MUN: BRIDGEPORT B



EXTRACT DATE: 12/28/2024 ROADWAY MANAGEMENT SYSTEM PAGE NUMBER: 171
PRINT DATE: 12/30/2024 SLD COUNTY/SR - ANNUAL PRINT COUNTY: MONTGOMERY

DIR: N TOTAL LEN: 16.689 MI. DIST: 06-4 SR: 202
LEFT MUN: BRIDGEPORT B RIGHT MUN: BRIDGEPORT B

UPPER MERION T LENGTH(AH 0823 BK 2788) 0091/0000	5	5	0090/0000	UPPER MERION T LENGTH(AH 0867 BK 2809) 018 "DIA CIRC CONCR LEN=0125 INSTALLED UNKN
015 "DIA CIRC CONCR LEN=0030 INSTALLED UNKN 0081/2617	---	---	0080/2655	
018 "DIA CIRC CONCR LEN=0024 INSTALLED UNKN 0081/2350	---	==	0080/2534	TO 0202/0090 SH (CONN)
018 "DIA CIRC CONCR LEN=0024 INSTALLED UNKN 0081/2136	---	---		
018 "DIA CIRC CONCR LEN=0024 INSTALLED UNKN 0081/1942	---	---	0080/2095	SIGN: CENTER MOUNTD BMSID 46/0202/0080/2095
018 "DIA CIRC CONCR LEN=0024 INSTALLED UNKN 0081/1768	---	---		
018 "DIA CIRC CONCR LEN=0024 INSTALLED UNKN 0081/1766	---	---		
SAULIN BL (T908)				SAULIN BL (T908)
SAULIN BL (T908) 0081/1556	00	0000	00	SAULIN BL (T908)
	---	---	0080/1533	018 "DIA CIRC CONCR LEN=0036 INSTALLED UNKN
	---	---	0080/1520	018 "DIA CIRC CONCR LEN=0032 INSTALLED UNKN
	---	---	0080/1426	018 "DIA CIRC CONCR LEN=0034 INSTALLED UNKN
018 "DIA CIRC CONCR LEN=0040 INSTALLED UNKN 0081/1424	---	---	0080/1412	
	---	---	0080/1177	018 "DIA CIRC METAL LEN=0040 INSTALLED UNKN
	---	---	0080/0898	018 "DIA CIRC CONCR LEN=0032 INSTALLED UNKN
018 "DIA CIRC CONCR LEN=0024 INSTALLED UNKN 0081/0924	---	---		
018 "DIA CIRC CONCR LEN=0024 INSTALLED UNKN 0081/0585	---	---	0080/0542	018 "DIA CIRC CONCR LEN=0032 INSTALLED UNKN
IVY LN (T450) 0081/0322	==	==	0080/0287	IVY LN (T450)
	---	---	0080/0250	018 "DIA CIRC METAL LEN=0040 INSTALLED UNKN
1 0 00143 0 00 0135+87 013394 FT HENDERSON RD (SR3029 SEG 0025/1848)			013418 FT	1 0 00143 0 00 0135+87 HENDERSON RD (SR3029 SEG 0025/1848)

EXTRACT DATE: 12/28/2024 ROADWAY MANAGEMENT SYSTEM PAGE NUMBER: 170
PRINT DATE: 12/30/2024 SLD COUNTY/SR - ANNUAL PRINT COUNTY: MONTGOMERY

DIR: N TOTAL LEN: 16.689 MI. DIST: 06-4 SR: 202
LEFT MUN: UPPER MERION T RIGHT MUN: UPPER MERION T

(SR3029 SEG 0024/1841)

HENDERSON RD

(SR3029 SEG 0025/1848)

(SR3029 SEG 0024/1841)

LENGTH(AH 2788 BK 1482) 0081/0000

024"H 24"W CON BOX CUL

LEN=0028 INSTALLED UNKN 0071/1370

024"DIA CIRC METAL

LEN=0038 INSTALLED UNKN 0071/1360

018"DIA CIRC CONCR

LEN=0034 INSTALLED UNKN 0071/1058

018"DIA CIRC CONCR

LEN=0040 INSTALLED UNKN 0071/1029

VALLEY FORGE CENTER RD
(PRDR)

018"DIA CIRC CONCR

LEN=0030 INSTALLED UNKN 0071/0520

018"DIA CIRC CONCR

LEN=0005 INSTALLED UNKN 0071/0232

018"DIA CIRC CONCR

LEN=0050 INSTALLED UNKN 0071/0025

1 0 00143 0 00 0118+33 011912 FT

TOWN CENTER RD

(T338)

LENGTH(AH 1482 BK 2865) 0071/0000

012"H 22"W METAL ARCH

LEN=0191 INSTALLED UNKN 0061/2678

018"DIA CIRC CONCR

LEN=0060 INSTALLED UNKN 0061/2539

018"DIA CIRC CONCR

LEN=0060 INSTALLED UNKN 0061/2538

018"DIA CIRC CONCR

LEN=0035 INSTALLED UNKN 0061/2201

KINGS CR

(T360)

018"DIA CIRC METAL

0061/2091

(SR3029 SEG 0024/1841)

HENDERSON RD

(SR3029 SEG 0025/1848)

(SR3029 SEG 0024/1841)

LENGTH(AH 2809 BK 1495)

018"DIA CIRC CONCR
LEN=0040 INSTALLED UNKN

VALLEY FORGE CENTER RD
(PRDR)

024"H 18"W ELLIP METAL

LEN=0048 INSTALLED UNKN

024"H 18"W ELLIP METAL

LEN=0042 INSTALLED UNKN

018"DIA CIRC CONCR
LEN=0040 INSTALLED UNKN

011923 FT 1 0 00143 0 00 0118+33

TOWN CENTER RD

(T338)

LENGTH(AH 1495 BK 2838)

018"DIA CIRC CONCR
LEN=0046 INSTALLED UNKN

KINGS CR
(T360)

0060/2056

DIR: N		TOTAL LEN: 16.689 MI.		DIST: 06-4		SR: 202	
LEFT MUN: UPPER MERION T				RIGHT MUN: UPPER MERION T			
EN=0034	INSTALLED	UNKN	0061/2030	---	---		
018 "DIA	CIRC	METAL		---	---		
EN=0035	INSTALLED	UNKN	0061/2007	---	---		
				---	---	0060/1935	018 "DIA CIRC CONCR
				---	---		LEN=0038 INSTALLED UNKN
				---	---	0060/1740	018 "DIA CIRC CONCR
				---	---		LEN=0055 INSTALLED UNKN
018 "DIA	CIRC	CONCR					
EN=0040	INSTALLED	UNKN	0061/1686	---	---		
024 "DIA	CIRC	CONCR		---	---		
EN=0044	INSTALLED	UNKN	0061/1443	---	---		
BRANDYWINE LN							BRANDYWINE LN
(T356)							(T356)
C TO BRANDYWINE LN							LC TO BRANDYWINE LN
CONN)							(CONN)
			0061/1206	==	==	0060/1154	
							LC TO BRANDYWINE LN
						0060/1029	(CONN)
						0060/0908	018 "DIA CIRC CONCR
							LEN=0046 INSTALLED UNKN
						0060/0555	018 "DIA CIRC CONCR
							LEN=0038 INSTALLED UNKN
MSEN 46/0202/0060/0000			0061/0297			0060/0297	BMSID 46/0202/0060/0000
000143 0 00 0092+03			009047 FT			009085 FT	1 0 00143 0 00 0092+03
-276							I-276
BMSBG 46/0202/0060/0000						0060/0000	BMSBG 46/0202/0060/0000
LENGTH(AH 2865 BK 1533)			0061/0000				LENGTH(AH 2838 BK 1548)
ABRAMS RUN							ABRAMS RUN
STRUCTURE LENGTH 25 FT						0050/1375	STRUCTURE LENGTH 25 FT
BMSID 46/0202/0050/1375			0051/1375				BMSID 46/0202/0050/1375
018 "DIA CIRC CONCR							
EN=0024	INSTALLED	UNKN	0051/1102	---	---		
COLONIAL PL							COLONIAL PL
(T624)						0050/0690	(T624)
							042 "DIA CIRC CONCR
						0050/0619	LEN=0100 INSTALLED UNKN
							018 "DIA CIRC CONCR
						0050/0159	LEN=0052 INSTALLED UNKN
						007537 FT	1 0 00143 0 00 0076+93
0 00143 0 00 0076+93			007514 FT				ALLEDALE RD
ALLEDALE RD							(T110)
(T110)							FORGE RD
FORGE RD							(T622)
(T622)							
						0050/0000	LENGTH(AH 1548 BK 2190)
EN=0052	INSTALLED	UNKN	0041/1824	---	---		
SIGN: CENTER MOUNTD							
BMSID 46/0202/0041/1785			0041/1785				
C TO KOP MALL							

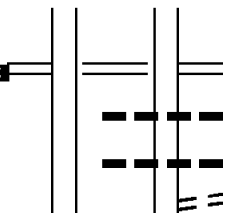
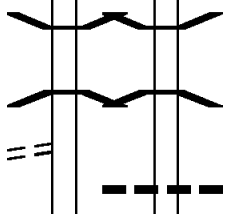
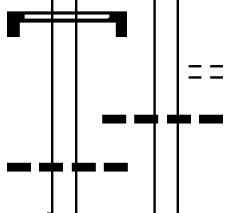
EXTRACT DATE: 12/28/2024 ROADWAY MANAGEMENT SYSTEM PAGE NUMBER: 168
PRINT DATE: 12/30/2024 SLD COUNTY/SR - ANNUAL PRINT COUNTY: MONTGOMERY

DIR: N TOTAL LEN: 16.689 MI. DIST: 06-4 SR: 202
LEFT MUN: UPPER MERION T RIGHT MUN: UPPER MERION T

(CONN)	0041/1620	==	00	00	0040/1583	LONG RD (T613)
KING OF PRUSSIA MALL (PRDR)		==	00	0000	0040/1530	KING OF PRUSSIA MALL (PRDR)
LC FROM KOP MALL (CONN)	0041/1550	==				
	0041/1470	==			0040/1233	WILSON RD (T612)
					0040/1193	018 "DIA CIRC CONCR LEN=0063 INSTALLED UNKN
018 "DIA CIRC CONCR LEN=0048 INSTALLED UNKN	0041/1188	---				
SIGN: CENTER MOUNTD						
BMSID 46/0202/0040/1050	0041/1050	---			0040/1050	SIGN: CENTER MOUNTD BMSID 46/0202/0040/1050
		---			0040/1036	036 "DIA CIRC METAL LEN=0178 INSTALLED UNKN
		---			0040/1035	036 "DIA CIRC METAL LEN=0065 INSTALLED UNKN
(APRA) KING OF PRUSSIA MALL BL (T600)						(APRA) KING OF PRUSSIA MALL BL (T600)
SHAFFER RD (T611)			00	0000		SHAFFER RD (T611)
	0041/0925	==	00	0000	0040/0902	
018 "DIA CIRC CONCR LEN=0030 INSTALLED UNKN	0041/0552	---			0040/0543	CROCKETT RD (T610)
		---			0040/0515	018 "DIA CIRC CONCR LEN=0050 INSTALLED UNKN
		---			0040/0401	018 "DIA CIRC CONCR LEN=0040 INSTALLED UNKN
		---			0040/0366	UNKNOWN RD (TWP)
TO 3039/0065 SH (CONN)	0041/0350	==				
SIGN: 3 CHORD TRUSS						
BMSID 46/0202/0040/0337	0041/0348	---			0040/0337	SIGN: 3 CHORD TRUSS BMSID 46/0202/0040/0337
		---			0040/0217	018 "DIA CIRC CONCR LEN=0180 INSTALLED UNKN
TO 3039/0064 SH (CONN)	0041/0150	==				
		---			0040/0150	FROM 3039/0064 SH (CONN)
018 "DIA CIRC CONCR LEN=0068 INSTALLED UNKN	0041/0088	---				
1 0 00143 0 00 0055+05	005304 FT				005347 FT	1 0 00143 0 00 0055+05
NORTH GULPH RD						GULPH RD

EXTRACT DATE: 12/28/2024 ROADWAY MANAGEMENT SYSTEM PAGE NUMBER: 167
PRINT DATE: 12/30/2024 SLD COUNTY/SR - ANNUAL PRINT COUNTY: MONTGOMERY

DIR: N TOTAL LEN: 16.689 MI. DIST: 06-4 SR: 202
LEFT MUN: UPPER MERION T RIGHT MUN: UPPER MERION T

(SR3039 SEG 0065/1890) (SR3039 SEG 0064/1854) LENGTH(AH 2210 BK 1846) 0041/0000		(SR3039 SEG 0065/1783) (SR3039 SEG 0064/1748) LENGTH(AH 2190 BK 1838) 018 "DIA CIRC CONCR LEN=0058 INSTALLED UNKN 018 "DIA CIRC CONCR LEN=0050 INSTALLED UNKN TO 3039/0065 SH (CONN) BMSID 46/0202/0030/1656 0 0 00000 0 00 0000+00 ABRAMS RUN BMSBG 46/0202/0030/1656 KIRK AVE (T608) 0031/1624 SIGN: CANTILEVER BMSID 46/0202/0031/1506 0031/1506 018 "DIA CIRC CONCR LEN=0040 INSTALLED UNKN 0031/1385 RAMP RD (SR8002 SEG 0250/0000) 0031/1180 SIGN: 3 CHORD TRUSS BMSID 46/0202/0030/0834 0031/0890 RAMP RD (SR9411 SEG 0010/0000) 0031/0742 018 "DIA CIRC CONCR LEN=0026 INSTALLED UNKN 0031/0348 RAMP RD (SR8002 SEG 0260/1659) BMSID 46/0202/0030/0000 0031/0266 1 0 00143 0 00 0036+55 003458 FT RAMP D (SR 9412) (WB) BMSBG 46/0202/0030/0000
0040/0000		0030/1838 0030/1808 0030/1733 0030/1683 0030/1656 0030/1528 0030/1371 0030/1343
		018 "DIA CIRC CONCR LEN=0075 INSTALLED UNKN KING OF PRUSSIA RD (T609) 018 "DIA CIRC CONCR LEN=0076 INSTALLED UNKN RAMP RD (SR9101 SEG 0010/0000) RAMP RD (SR8002 SEG 0510/0533) 018 "DIA CIRC CONCR LEN=0054 INSTALLED UNKN SIGN: 3 CHORD TRUSS BMSID 46/0202/0030/0834 RAMP RD (SR8002 SEG 0500/0000) SIGN: CANTILEVER BMSID 46/0202/0030/0414 018 "DIA CIRC CONCR LEN=0046 INSTALLED UNKN BMSID 46/0202/0030/0000 1 0 00143 0 00 0036+55 RAMP D (SR 9412) (WB) BMSBG 46/0202/0030/0000

EXTRACT DATE: 12/28/2024 ROADWAY MANAGEMENT SYSTEM PAGE NUMBER: 166
PRINT DATE: 12/30/2024 SLD COUNTY/SR - ANNUAL PRINT COUNTY: MONTGOMERY

DIR: N TOTAL LEN: 16.689 MI. DIST: 06-4 SR: 202
LEFT MUN: UPPER MERION T RIGHT MUN: UPPER MERION T

LENGTH(AH 1846 BK 2264) 0031/0000	5	5	0030/0000 LENGTH(AH 1838 BK 2301)
018 "DIA CIRC CONCR			
LEN=0034 INSTALLED UNKN 0021/2084	---	---	
			0020/2025 RAMP RD
018 "DIA CIRC CONCR			(SR8002 SEG 0750/1186)
LEN=0032 INSTALLED UNKN 0021/1930	---	---	
018 "DIA CIRC CONCR			
LEN=0032 INSTALLED UNKN 0021/1814	---	---	
018 "DIA CIRC CONCR			
LEN=0028 INSTALLED UNKN 0021/1665	---	---	
018 "DIA CIRC METAL			
LEN=0040 INSTALLED UNKN 0021/1560	---	---	
			0020/1424 SIGN: 3 CHORD TRUSS
024 "DIA CIRC CONCR			BMSID 46/0202/0020/1424
LEN=0040 INSTALLED UNKN 0021/1331	---	---	
RAMP RD			
(SR8002 SEG 0030/0981) 0021/1072	---	---	
018 "DIA CIRC CONCR			
LEN=0030 INSTALLED UNKN 0021/0995	---	---	
018 "DIA CIRC CONCR			
LEN=0032 INSTALLED UNKN 0021/0861	---	---	
			0020/0627 018 "DIA CIRC CONCR
024 "DIA CIRC CONCR			LEN=0062 INSTALLED UNKN
LEN=0060 INSTALLED UNKN 0021/0115	---	---	
			0020/0077 018 "DIA CIRC CONCR
1 0 01042 0 00 0012+45 001194 FT			LEN=0066 INSTALLED UNKN
VILLAGE: UPPER MERION T			001208 FT 1 0 01042 0 00 0012+45
S. WARNER RD			S. WARNER RD
OP ID 46/3100/0010/0000			OP ID 46/3100/0010/0000
LENGTH(AH 2264 BK 1194) 0021/0000	5	5	0020/0000 LENGTH(AH 2301 BK 1208)
018 "DIA CIRC CONCR			
LEN=0058 INSTALLED UNKN 0011/1156	---	---	
			0010/0705 RAMP S RD
018 "DIA CIRC METAL			(SR8047 SEG 0780/0773)
LEN=0098 INSTALLED UNKN 0011/0350	---	---	
			0010/0247 RAMP R RD
1 0 01042 0 00 0000+00 000000 FT			(SR8047 SEG 0760/0000)
NC DEKALB PK			000000 FT 1 0 01042 0 00 0000+00
SR 0202 SH INTER-BK			VILLAGE: UPPER MERION T
(SR0202 SEG 0451/1618)			NC DEKALB PK
MFC BEGIN = B			SR 0202 SH
LENGTH(AH 1194 BK 0000) 0011/0000	5	5	(SR0202 SEG 0450/1618)
			MFC BEGIN = B
			BK-CHESTER (15)
			0010/0000 LENGTH(AH 1208 BK 0000)

EXTRACT DATE: 12/28/2024 ROADWAY MANAGEMENT SYSTEM PAGE NUMBER: 165
PRINT DATE: 12/30/2024 SLD COUNTY/SR - ANNUAL PRINT COUNTY: MONTGOMERY
DIR: N TOTAL LEN: 11.494 MI. DIST: 06-4 SR: 152
LEFT MUN: MONTGOMERY T RIGHT MUN: MONTGOMERY T

AH-BUCKS (09) 060690 FT
COUNTY LINE RD INTER-AHD
(SR0152 SEG 0005/0000)
LOWER STATE RD



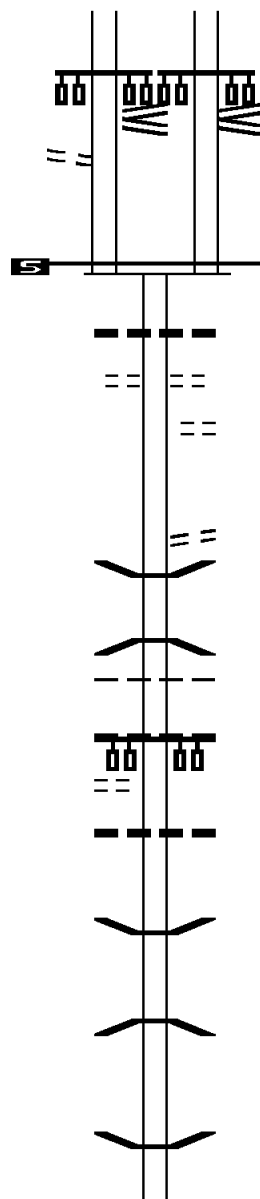
060667 FT
INTER-AHD COUNTY LINE RD
(SR0152 SEG 0004/0000)
LOWER STATE RD

EXTRACT DATE: 12/28/2024 ROADWAY MANAGEMENT SYSTEM PAGE NUMBER: 164
PRINT DATE: 12/30/2024 SLD COUNTY/SR - ANNUAL PRINT COUNTY: MONTGOMERY

DIR: N TOTAL LEN: 11.494 MI. DIST: 06-4 SR: 152
LEFT MUN: MONTGOMERY T RIGHT MUN: MONTGOMERY T

(SR3003 SEG 0010/0000)

COUNTY LINE RD
(SR2038 SEG 0095/0000)
(SR2038 SEG 0094/0000) 0245/0565
FOR SR 0152S TO 0152S 3
(CONN) 0245/0445
NC LOWER STATE RD
0 0 00000 0 00 0000+00 060125 FT
MFC BEGIN = C
LENGTH(AH 0565 BK 1750) 0245/0000



(SR3003 SEG 0010/0000)

COUNTY LINE RD
(SR2038 SEG 0095/0000)
(SR2038 SEG 0094/0000) 0244/0565
0 0 00000 0 00 0000+00
MFC BEGIN = C
LENGTH(AH 0565 BK 1750) 0244/0000

0240/0940 018 "DIA CIRC CONCR
LEN=0035 INSTALLED UNKN
WESTMINSTER DR
0240/0840 (T594)
0240/0260 LOWER STATE RD
(T363)
058352 FT 1 0 00373 0 00 0630+07
LC TO LOWER STATE RD
(CONN)

NC LIMEKILN PK
S 0240/0000 LENGTH(AH 1750 BK 2209)
0230/2149 BMSBN 46/0152/0230/2106
0 0 00000 0 00 0000+00
0230/2106 LITTLE NESHAMINY CREEK
BMSBG 46/0152/0230/2106
MONTGOMERY

0230/1948 HORSHAM T
0230/1828 024 "DIA CIRC CONCR
LEN=0052 INSTALLED UNKN
NC LOWER STATE RD
0230/1730

0230/1350 015 "DIA CIRC CONCR
LEN=0036 INSTALLED UNKN

0230/0012 BMSBN 46/0152/0230/0000
056143 FT 1 0 00373 0 00 0607+54
BRANCH LITTLE NESHAMINY
BMSBG 46/0152/0230/0000
S 0230/0000 LENGTH(AH 2209 BK 2631)

0220/1040 BMSBN 46/0152/0220/1030
0 0 00000 0 00 0000+00
BR. LITTLE NESHAMINY CR

LOWER STATE RD
(T363)

0230/1730

056166 FT

EXTRACT DATE: 12/28/2024 ROADWAY MANAGEMENT SYSTEM PAGE NUMBER: 163
PRINT DATE: 12/30/2024 SLD COUNTY/SR - ANNUAL PRINT COUNTY: MONTGOMERY

DIR: N TOTAL LEN: 11.494 MI. DIST: 06-4 SR: 152
LEFT MUN: HORSHAM T RIGHT MUN: HORSHAM T

CHESTNUT LN
(T200)

053535 FT

0220/0000

052047 FT

048607 FT

GRINDLETON LN
(T390)

0190/1401

0220/1030 BMSBG 46/0152/0220/1030

053512 FT 1 0 00373 0 00 0581+22

CHESTNUT LN

(T200)

0220/0000 LENGTH(AH 2631 BK 1488)

018 "DIA CIRC CONCR

LEN=0030 INSTALLED UNKN

BAYBERRY CR

(TWP)

0210/1460

0210/1111

018 "DIA CIRC METAL

LEN=0026 INSTALLED UNKN

052024 FT 1 0 00373 0 00 0566+44

FAIRWAY RD

(T201)

0210/0000 LENGTH(AH 1488 BK 3440)

REGENCY DR

(PRDR)

0200/2465

PRIVATE DR

(PRDR)

0200/1035

048584 FT 1 0 00373 0 00 0532+04

HORSHAM RD

(SR0463 SEG 0202/0000)

0200/0000 LENGTH(AH 3440 BK 2823)

018 "DIA CIRC CONCR

LEN=0045 INSTALLED UNKN

018 "DIA CIRC CONCR

LEN=0045 INSTALLED UNKN

024 "DIA CIRC CONCR

LEN=0038 INSTALLED UNKN

018 "DIA CIRC CONCR

LEN=0032 INSTALLED UNKN

018 "DIA CIRC CONCR

LEN=0045 INSTALLED UNKN

0190/1450

018 "DIA CIRC CONCR

LEN=0037 INSTALLED UNKN

BALMORAL WY

(TWP)

0190/1255

0190/0958

EXTRACT DATE: 12/28/2024 ROADWAY MANAGEMENT SYSTEM PAGE NUMBER: 162
PRINT DATE: 12/30/2024 SLD COUNTY/SR - ANNUAL PRINT COUNTY: MONTGOMERY

DIR: N TOTAL LEN: 11.494 MI. DIST: 06-4 SR: 152
LEFT MUN: HORSHAM T RIGHT MUN: HORSHAM T

045784 FT
SILVER OAK PL
(TWP)
0180/2562
MCKEAN RD
(T317)
0180/1912

1 0 00373 0 00 0474+80 042899 FT
TENNIS AV
(T312)
LC FROM TENNIS AV
(CONN)
0180/0000
0170/2437

040354 FT

0190/0910	018 "DIA CIRC CONCR LEN=0036 INSTALLED UNKN
0190/0570	018 "DIA CIRC CONCR LEN=0038 INSTALLED UNKN
0190/0033	BMSSEN 46/0152/0190/0000
045761 FT	1 0 00373 0 00 0503+72 PARK CREEK
0190/0000	BMSBG 46/0152/0190/0000 LENGTH(AH 2823 BK 2885)
0180/1797	BMSSEN 46/0152/0180/1777 0 0 00000 0 00 0000+00
0180/1777	BRANCH PARK CREEK BMSBG 46/0152/0180/1777
0180/0605	018 "DIA CIRC CONCR LEN=0035 INSTALLED UNKN
0180/0340	018 "DIA CIRC CONCR LEN=0036 INSTALLED UNKN
042876 FT	0180/0000 LENGTH(AH 2885 BK 2545)
0170/2260	018 "DIA CIRC CONCR LEN=0034 INSTALLED UNKN
0170/2120	018 "DIA CIRC CONCR LEN=0030 INSTALLED UNKN
0170/1464	BABYLON RD (T301)
0170/1452	018 "DIA CIRC CONCR LEN=0065 INSTALLED UNKN
0170/1192	036"H 48"W ELLIP CONC LEN=0036 INSTALLED UNKN
0170/0827	INDIAN CREEK WY (T304)
0170/0226	018 "DIA CIRC CONCR LEN=0046 INSTALLED UNKN
040331 FT	1 0 00373 0 00 0449+37 024 "DIA CIRC CONCR LEN=0045 INSTALLED UNKN WILLIAMSON RD

EXTRACT DATE: 12/28/2024 ROADWAY MANAGEMENT SYSTEM PAGE NUMBER: 161
PRINT DATE: 12/30/2024 SLD COUNTY/SR - ANNUAL PRINT COUNTY: MONTGOMERY

DIR: N TOTAL LEN: 11.494 MI. DIST: 06-4 SR: 152
LEFT MUN: HORSHAM T RIGHT MUN: HORSHAM T

LAKEVIEW DR						(T305)
(T530)	0170/0000	==	==			0170/0000 LENGTH(AH 2545 BK 3406)
BUTLER PK						
(TWP)	0150/2960	==				
SPUR A RD						
(TWP)	0150/2683	==				
		---	---			0150/2670 036 "DIA CIRC CONCR
		---	---			LEN=0040 INSTALLED UNKN
		---	---			0150/2180 036 "H 48" W ELLIP METAL
			==			LEN=0050 INSTALLED UNKN
						0150/1781 DOWNEY DR
						(T462)
			==			
		---	---			0150/0533 MISTY HOLLOW DR
						(T531)
						018 "DIA CIRC METAL
TO 0063/0432 SH						LEN=0040 INSTALLED UNKN
(CONN)	0150/0163	==				
1 0 00373 0 00 0415+04 036948 FT						036925 FT WELSH RD
WELSH RD						(SR0063 SEG 0432/1674)
(SR0063 SEG 0432/1674)	0150/0000	00	00			HORSHAM
						UPPER DUBLIN T
						0150/0000 LENGTH(AH 3406 BK 2163)
						NORRISTOWN RD
						(SR2052 SEG 0062/0000)
						0144/1538
		---	---			0144/1470 018 "DIA CIRC CONCR
						LEN=0056 INSTALLED UNKN
THORNBURY DR						
(TWP)	0144/0301	==				034762 FT WRIGHT DR
1 0 00373 0 00 0393+38 034785 FT						(TWP)
ANNA ROSE CT						0144/0000 LENGTH(AH 2163 BK 3346)
(PRDR)	0144/0000	==	==			
BELLE AIRE RD						HOWE LN
(TWP)	0130/2334	==	==			(TWP)
		---	---			0130/2175 018 "DIA CIRC CONCR
						LEN=0048 INSTALLED UNKN
		---	---			0130/1360 036 "DIA CIRC METAL
						LEN=0035 INSTALLED UNKN
						048 "H 60" W ELLIP METAL

EXTRACT DATE: 12/28/2024 ROADWAY MANAGEMENT SYSTEM PAGE NUMBER: 160
PRINT DATE: 12/30/2024 SLD COUNTY/SR - ANNUAL PRINT COUNTY: MONTGOMERY

DIR: N TOTAL LEN: 11.494 MI.
LEFT MUN: UPPER DUBLIN T

DIST: 06-4 SR: 152
RIGHT MUN: UPPER DUBLIN T

			0130/1290	LEN=0025 INSTALLED UNKN BELL LN (TWP)
			0130/1275	
			0130/0659	SHEPARD DR (TWP)
	031439 FT		031416 FT	1 0 00373 0 00 0359+92 FT WASHINGTON AV (TWP)
FT WASHINGTON AV (SR2022 SEG 0070/2175)	0130/0000		0130/0000	LENGTH(AH 3346 BK 3866) 015 "DIA CIRC CONCR
			0120/3590	LEN=0042 INSTALLED 2014
FULTON DR (TWP)	0120/2800		0120/2800	FULTON DR (TWP)
			0120/1218	
MEETINGHOUSE RD (TWP)	0120/1218		0120/1185	DILLON RD (TWP)
DILLON RD (TWP)	0120/1185		0120/1085	048"H 60"W CON BOX CUL LEN=0030 INSTALLED UNKN
			0120/0259	018 "DIA CIRC CONCR LEN=0040 INSTALLED UNKN
1 0 00373 0 00 0321+12 027573 FT BROAD ST (TWP)	0120/0000		0120/0000	LENGTH(AH 3866 BK 3477) 018 "DIA CIRC CONCR LEN=0045 INSTALLED UNKN
			0110/2863	JARRETTOWN RD (TWP)
			0110/2794	BMS EN 46/0152/0110/2575 1 0 00373 0 00 0312+22 BRANCH SANDY RUN
			0110/2585	
			0110/2575	BMSBG 46/0152/0110/2575
MUNDOCK RD (TWP)	0110/1654			

EXTRACT DATE: 12/28/2024 ROADWAY MANAGEMENT SYSTEM PAGE NUMBER: 159
PRINT DATE: 12/30/2024 SLD COUNTY/SR - ANNUAL PRINT COUNTY: MONTGOMERY

DIR: N TOTAL LEN: 11.494 MI. DIST: 06-4 SR: 152
LEFT MUN: UPPER DUBLIN T RIGHT MUN: UPPER DUBLIN T

CANDLEBROOK DR
(TWP)

0110/0410
024096 FT

GOLDEN DR
(TWP)

0100/1722

VIRGINIA DR
(TWP)

0100/0517

PEG ST
(TWP)

0100/0144
021315 FT

LC TO DRESHER WOODS DR
(CONN)

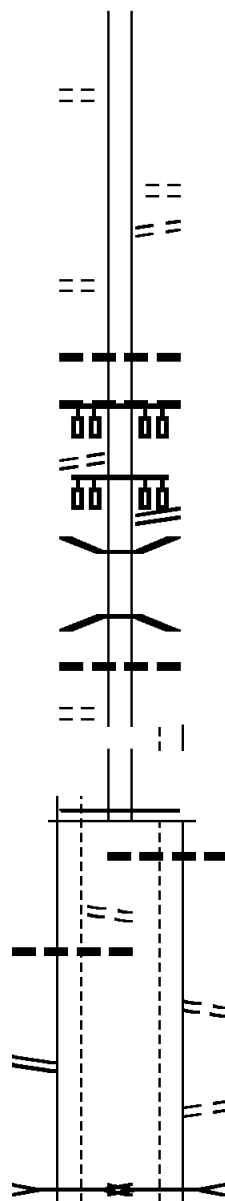
024 "DIA CAST IRON
LEN=0030 INSTALLED UNKN 0095/0422

SUSQUEHANNA RD
(SR2017 SEG 0113/0000)
(SR2017 SEG 0112/0000)

0095/0292

SANDY RUN BR
STRUCTURE LENGTH 14 FT
BMSID 46/0152/0094/0100

0095/0220



024073 FT 1 0 00373 0 00 0288+00

HARRIS RD
(TWP)

5 0110/0000 LENGTH(AH 3477 BK 2781)

KIRKS LN
(TWP)

0100/2199

0100/0910

024 "DIA CIRC METAL
LEN=0020 INSTALLED UNKN
018 "DIA CIRC CONCR
LEN=0045 INSTALLED UNKN

0100/0600

0100/0517

DRESHERTOWN RD
(SR2024 SEG 0010/0000)

0100/0478

0100/0329

BMS EN 46/0152/0100/0295
1 0 00373 0 00 0255+00
PINE RUN

0100/0295

0100/0260

BMS BG 46/0152/0100/0295
018 "DIA CIRC METAL
LEN=0052 INSTALLED UNKN

021292 FT

1 0 00373 0 00 0255+00

MFC BEGIN = C

5 0100/0000 LENGTH(AH 2781 BK 0495)

018 "DIA CIRC CONCR

0094/0370

LEN=0025 INSTALLED UNKN

0094/0240

DRESHER WOODS DR
(PRDR)

0094/0160

DRESHER WOODS DR
(PRDR)

0094/0100

SANDY RUN BR
STRUCTURE LENGTH 14 FT
BMSID 46/0152/0094/0100

EXTRACT DATE: 12/28/2024 ROADWAY MANAGEMENT SYSTEM PAGE NUMBER: 158
PRINT DATE: 12/30/2024 SLD COUNTY/SR - ANNUAL PRINT COUNTY: MONTGOMERY

DIR: N TOTAL LEN: 11.494 MI. DIST: 06-4 SR: 152
LEFT MUN: UPPER DUBLIN T RIGHT MUN: UPPER DUBLIN T

0 0 00000 0 00 0000+00 020772 FT
MFC BEGIN = C
LENGTH(AH 0543 BK 2693) 0095/0000

FOR SR 0152S TO 0152S 2
(CONN) 0090/2060

FOR SR 0152S TO 0152S 2
(CONN) 0090/1760

DRESHERTOWN RD
(SR2028 SEG 0050/3548) 0090/0490
018079 FT

MARTIN LN
(TWP) 0080/1840

TWINING RD
(T321) 0080/1383

0094/0081 020797 FT	018 "DIA CIRC METAL LEN=0075 INSTALLED UNKN 0 0 00000 0 00 0000+00 SUSQUEHANNA RD (SR2017 SEG 0110/0000) MFC BEGIN = C
0094/0000	LENGTH(AH 0495 BK 2693) 018 "DIA CIRC METAL LEN=0060 INSTALLED UNKN PA TPK (1-276)
0090/2600	OP ID 46/7276/9903/4005 SIGN: SHAPE OR TUBE
0090/2558	BMSID 46/0152/0090/2335 024 "DIA CIRC CONCR LEN=0040 INSTALLED UNKN
0090/2335	NORFOLK SOUTHERN OVERPASS IS RR X-ING
0090/2240	
0090/2101	
	SUSQUEHANNA RD (SR2017 SEG 0100/1681)
0090/1930	
0090/1746	018 "DIA CIRC CONCR LEN=0048 INSTALLED UNKN HIGH POINT AV (PRDR)
0090/1360	
0090/0490 018104 FT	1 0 00373 0 00 0227+50 JEFFREY DR (TWP)
0090/0000	LENGTH(AH 2693 BK 3530)
	LC FROM TWINING RD (CONN) TWINING RD (T321)
0080/1493	
0080/1383 0080/0912	BMSID 46/0152/0080/0890 0 0 00000 0 00 0000+00 SANDY RUN
0080/0892	BMSBG 46/0152/0080/0890

EXTRACT DATE: 12/28/2024 ROADWAY MANAGEMENT SYSTEM PAGE NUMBER: 157
PRINT DATE: 12/30/2024 SLD COUNTY/SR - ANNUAL PRINT COUNTY: MONTGOMERY

DIR: N TOTAL LEN: 11.494 MI. DIST: 06-4 SR: 152
LEFT MUN: UPPER DUBLIN T RIGHT MUN: UPPER DUBLIN T

		==	0080/0563	VANCE DR (TWP)
		---	0080/0473	030 " DIA CIRC CONCR LEN=0030 INSTALLED UNKN
		---		024 " DIA CAST IRON LEN=0020 INSTALLED UNKN
		---		NC LIMEKILN PK
WYE RD (SR9105 SEG 0010/0000)	0080/0118	==		
	014549 FT	---	0080/0107	024 " DIA CIRC CONCR LEN=0086 INSTALLED UNKN
		---	014574 FT	1 1 05463 0 00 0159+16 FITZWATERTOWN RD (SR2038 SEG 0010/0000)
		==		JENKINTOWN RD (SR2021 SEG 0110/3219)
WYE RD (SR9105 SEG 0010/0426)	0070/3015	==	5 0080/0000	LENGTH(AH 3530 BK 3250)
		---		NC FITZWATERTOWN RD
		---	0070/2790	018 " DIA CIRC CONCR LEN=0050 INSTALLED UNKN
BEECHWOOD AV (TWP)	0070/1105	==		
		---	0070/0893	UPPER DUBLIN ABINGTON T
CHELSEA AV (TWP)	0070/0635	==		
RUSCOMBE AV (TWP)	0070/0420	==		
	011299 FT	---	011324 FT	1 0 00373 0 00 0160+37 NORTH HILLS AV (TWP)
NORTH HILLS AV (TWP)	0070/0000	==	5 0070/0000	LENGTH(AH 3250 BK 3285)
		---	0060/2980	PENN AV (TWP)
		---	0060/2714	015 " DIA CIRC CONCR LEN=0038 INSTALLED UNKN
TENNIS AV (TWP)	0060/2640	==		
		---	0060/2520	TENNIS AV (TWP)
CENTRAL AV (TWP)	0060/2180	==		
		---	0060/2050	CENTRAL AV (TWP)

DIR: N TOTAL LEN: 11.494 MI. DIST: 06-4 SR: 152
LEFT MUN: ABINGTON T RIGHT MUN: ABINGTON T

MAPLE AV
(TWP) 0060/1210

MOUNT CARMEL AV
(SR2027 SEG 0020/0000) 0060/0520

FOR SR 0152S TO 0152S 0
(CONN) 0060/0075
008014 FT

FOR SR 0152S TO 0152S 0
(CONN) 0050/3260

ROOSEVELT AV
(TWP) 0050/2944
BROOKE RD
(TWP) 0050/2889

WILLOW GROVE AV
(SR2034 SEG 0040/3558) 0050/2770

== == 0060/1695 CRICKET AV
(TWP)
== == 0060/1190 MAPLE AV
(TWP)
0060/0780 HAMEL AV
(TWP)
0060/0520 ELM AV
(TWP)
0060/0400
008039 FT 1 0 00373 0 00 0128+00
EDGEHILL RD
(TWP)
MOUNT CARMEL AV
(SR2027 SEG 0010/3804)
5 0060/0000 LENGTH(AH 3285 BK 3322)
0050/3221 BMS EN 46/0152/0050/3146
0 0 00000 0 00 0000+00
SOUTHEASTERN PA TRAN RR
0050/3146 BMSBG 46/0152/0050/3146
015 "DIA CIRC CONCR
0050/3125 LEN=0065 INSTALLED UNKN
0050/2880 018 "DIA CIRC METAL
LEN=0050 INSTALLED UNKN
0050/2770
0050/2753 ABINGTON
CHELTENHAM T
018 "DIA CIRC METAL
LEN=0040 INSTALLED UNKN
018 "DIA CIR PLASTIC
0050/2430 LEN=0082 INSTALLED UNKN
018 "DIA CIRC CONCR
0050/2381 LEN=0060 INSTALLED UNKN
EAST AV
(TWP)
0050/2329 018 "DIA CIRC METAL
LEN=0070 INSTALLED UNKN
0050/2147 GLENSIDE AV

EXTRACT DATE: 12/28/2024 ROADWAY MANAGEMENT SYSTEM PAGE NUMBER: 155
PRINT DATE: 12/30/2024 SLD COUNTY/SR - ANNUAL PRINT COUNTY: MONTGOMERY

DIR: N TOTAL LEN: 11.494 MI. DIST: 06-4 SR: 152
LEFT MUN: CHELTENHAM T RIGHT MUN: CHELTENHAM T

004692 FT

Station	Length	Material	Status
0050/1886		(TWP)	
0050/1587		MONTIER RD	
0050/1510		(TWP)	
0050/1080		018" DIA CIRC CONCR	UNKN
0050/0840		LEN=0060 INSTALLED	
0050/0779		018" DIA CIRC CONCR	UNKN
0050/0498		LEN=0052 INSTALLED	
0050/0280		018" DIA CIRC CONCR	UNKN
0050/0090		LEN=0048 INSTALLED	
004717 FT		RADCLIFFE RD	
		(TWP)	
		018" DIA CIRC CONCR	UNKN
		LEN=0055 INSTALLED	
		024" DIA CIRC METAL	UNKN
		LEN=0070 INSTALLED	
		012" DIA CIRC METAL	UNKN
		LEN=0050 INSTALLED	
		1 0 00373 0 00 0094+37	
		WAVERLY RD	
		(TWP)	
0050/0000		LENGTH(AH 3322 BK 2644)	
0040/2157		LISMORE AV	
0040/1905		(TWP)	
0040/1863		018" DIA CIRC CONCR	UNKN
0040/1573		LEN=0030 INSTALLED	
0040/1566		HARRISON AV	
0040/1278		(TWP)	
0040/1057		OAK RD	
0040/1041		(TWP)	
0040/1010		024" DIA CIRC METAL	UNKN
0040/0740		LEN=0045 INSTALLED	
0040/0530		018" DIA CIRC METAL	UNKN
		LEN=0052 INSTALLED	
		BMSSEN 46/0152/0040/1041	
		0 0 00000 0 00 0064+36	
		TOOKANY CRK	
		BMSBG 46/0152/0040/1041	
		018" DIA CIRC CONCR	UNKN
		LEN=0050 INSTALLED	
		024" DIA CIRC CONCR	UNKN
		LEN=0055 INSTALLED	
		018" DIA CIRC CONCR	UNKN
		LEN=0050 INSTALLED	
		018" DIA CIRC CONCR	UNKN
		LEN=0175 INSTALLED	2019
		CHURCH RD	
		(SR0073 SEG 0604/2166)	

EXTRACT DATE: 12/28/2024 ROADWAY MANAGEMENT SYSTEM PAGE NUMBER: 154
PRINT DATE: 12/30/2024 SLD COUNTY/SR - ANNUAL PRINT COUNTY: MONTGOMERY

DIR: N TOTAL LEN: 11.494 MI. DIST: 06-4 SR: 152
LEFT MUN: CHELTENHAM T RIGHT MUN: CHELTENHAM T

002048 FT

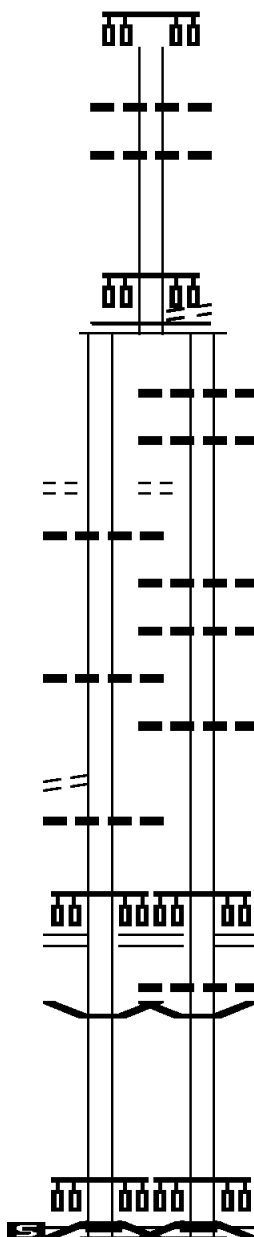
ARCADIA UNIVERSITY DR
(PRDR)
018 "DIA CIRC METAL 0011/1193
LEN=0045 INSTALLED UNKN 0011/1148

018 "DIA CIRC CONCR
LEN=0025 INSTALLED UNKN 0011/0613

TO 8025/0750 SH
(CONN)
018 "H 24"W CON BOX CUL 0011/0500
LEN=0025 INSTALLED UNKN 0011/0318
RAMP D RD
(SR8025 SEG 0750/0000)
RAMP B RD
(SR8025 SEG 0020/1135)
0011/0290

BMSBN 46/0152/0010/0000 0011/0093
1 0 00373 0 00 0037+16 000000 FT
NC EASTON RD

EASTON RD INTER-BK
(CNTY)
PA 309
BMSBG 46/0152/0010/0000
MFC BEGIN = C
LENGTH(AH 2048 BK 0000) 0011/0000



0040/0360
0040/0250
0040/0070
002073 FT
018 "DIA CIRC PLASTIC
LEN=0030 INSTALLED UNKN
018 "DIA CIRC CONCR
LEN=0030 INSTALLED UNKN
1 0 00373 0 00 0064+36
EASTON RD
(CNTY)
NC LIMEKILN PK

0040/0000 MFC BEGIN = C
LENGTH(AH 2644 BK 2073)
0010/1479
0010/1275
0010/1215
018 "DIA CIRC CONCR
LEN=0040 INSTALLED UNKN
018 "DIA CIRC CONCR
LEN=0040 INSTALLED UNKN
ARCADIA UNIVERSITY DR
(PRDR)

0010/0927
0010/0735
024 "H 04 "W ELLIP CONC
LEN=0100 INSTALLED UNKN
024 "DIA CIRC CONCR
LEN=0050 INSTALLED UNKN

0010/0593
024 "DIA CIRC CONCR
LEN=0330 INSTALLED UNKN

RAMP D RD
(SR8025 SEG 0750/0000)
RAMP B RD
(SR8025 SEG 0020/1135)

0010/0315
0010/0195
0010/0093
000000 FT
018 "DIA CIRC CONCR
LEN=0010 INSTALLED UNKN
BMSBN 46/0152/0010/0000
1 0 00373 0 00 0037+16
NC EASTON RD

INTER-BK EASTON RD
(CNTY)
PA 309
BMSBG 46/0152/0010/0000
MFC BEGIN = C
LENGTH(AH 2073 BK 0000) 0010/0000

EXTRACT DATE: 12/28/2024 ROADWAY MANAGEMENT SYSTEM PAGE NUMBER: 153
PRINT DATE: 12/30/2024 SLD COUNTY/SR - ANNUAL PRINT COUNTY: MONTGOMERY

DIR: B TOTAL LEN: 17.840 MI. DIST: 06-4 SR: 113
LEFT MUN: SOUDERTON B RIGHT MUN: SOUDERTON B

094197 FT

094197 FT AH-BUCKS (09)
INTER-AHD SOUDERTON RD
(SR0113 SEG 0010/0000)
COUNTY LINE RD
(SR4027 SEG 0020/0000)

0430/1267 015 "DIA CIRC CONCR
0430/0902 LEN=0045 INSTALLED UNKN
015 "DIA CIRC CONCR
0430/0642 LEN=0045 INSTALLED UNKN
024 "DIA CIRC CONCR
0430/0417 LEN=0045 INSTALLED UNKN
SCHOOL LN
(BORO)

0430/0370 015 "DIA CIRC METAL
0430/0313 LEN=0035 INSTALLED UNKN
NOBLE ST
(BORO)

092930 FT

0430/0046 1 0 00270 0 00 0934+75
092930 FT LENGTH(AH 1267 BK 0873)
0430/0000 015"H 16"W BOX CULVRT*
0420/0596 LEN=0041 INSTALLED UNKN
015 "DIA CIRC METAL
0420/0348 LEN=0045 INSTALLED UNKN

FIFTH ST
(BORO)
1 0 00270 0 00 0921+04 0420/0319
FOURTH ST 092057 FT
(BORO) 0420/0000

THIRD ST
(BORO) 0410/0828

092057 FT
0420/0000 LENGTH(AH 0873 BK 1160)
FOURTH ST
(BORO)
0410/1035 015 "DIA CIRC METAL
0410/0834 LEN=0040 INSTALLED UNKN

0410/0512 018 "DIA CIRC METAL
LEN=0040 INSTALLED UNKN
SECOND ST
(BORO)
0410/0479 012"H 18"W ELLIP METAL
LEN=0040 INSTALLED UNKN
0410/0274 018 "DIA CIRC CONCR
0410/0028 LEN=0040 INSTALLED UNKN

DIST: 06-4 SR: 113
RIGHT MUN: SOUDERTON B

DIST: 06-4 SR: 113
RIGHT MUN: SOUDERTON B

EXTRACT DATE: 12/28/2024 ROADWAY MANAGEMENT SYSTEM PAGE NUMBER: 150
PRINT DATE: 12/30/2024 SLD COUNTY/SR - ANNUAL PRINT COUNTY: MONTGOMERY

DIR: B TOTAL LEN: 17.840 MI. DIST: 06-4 SR: 113
LEFT MUN: FRANCONIA T RIGHT MUN: FRANCONIA T

BERGEY RD
(T412)

0350/0383

1 0 00270 0 00 0822+72 082419 FT
TELFORD PK
(T445)

0350/0000

078918 FT

MEETINGHOUSE RD
(T400)

076862 FT

0330/0000

0350/0468	018 "DIA CIRC CONCR LEN=0040 INSTALLED UNKN SMOKEPIPE RD
0350/0383	(T405) 018 "DIA CIRC CONCR LEN=0040 INSTALLED UNKN
0350/0322 082419 FT	
0350/0000	LENGTH(AH 2324 BK 3501)
0340/2846	024 "DIA CIRC CONCR LEN=0040 INSTALLED UNKN
0340/2381	018 "DIA CIRC CONCR LEN=0038 INSTALLED UNKN
0340/2330	018 "DIA CIRC CONCR LEN=0089 INSTALLED UNKN
0340/1709	018 "DIA CIRC CONCR LEN=0037 INSTALLED UNKN GODSHALL RD (T411)
0340/1669	
0340/1259	018 "DIA CIRC CONCR LEN=0037 INSTALLED UNKN
0340/0858	018 "DIA CIRC CONCR LEN=0038 INSTALLED UNKN
0340/0466	018 "DIA CIRC CONCR LEN=0037 INSTALLED UNKN
0340/0275	018 "H 24 "W BOX CULVRT* LEN=0048 INSTALLED UNKN
0340/0057 078918 FT	018 "DIA CIRC CONCR LEN=0039 INSTALLED UNKN 1 0 00270 0 00 0787+80 ALLETOWN RD (SR1001 SEG 0170/0000)
0340/0000	LENGTH(AH 3501 BK 2056)
0330/1108	024 "DIA CIRC CONCR LEN=0070 INSTALLED UNKN
076862 FT	
0330/0000	1 0 00270 0 00 0767+00 MEETINGHOUSE RD (T400) LENGTH(AH 2056 BK 2490)

DIR: B TOTAL LEN: 17.840 MI.
LEFT MUN: FRANCONIA T

DIST: 06-4 SR: 113
RIGHT MUN: FRANCONIA T

KELLER CREAMERY RD
(T398)

074372 FT

0310/2280

072024 FT

069390 FT

Station	Frequency	Mode	Call Sign	Remarks
0320	0219	FT	074372	MOYER RD (T390)
	0198	FT	074372	036" H 24" W ELLIP METAL
	0155	FT	074372	LEN=0070 INSTALLED UNKN
	074372	FT	074372	BMS EN 46/0113/0320/0000
0310	2328	FT	074372	PA TPK (I-476)
	0000	FT	074372	BMS BG 46/0113/0320/0000
	0000	FT	074372	LENGTH(AH 2490 BK 2348)
	0000	FT	074372	015" DIA CIRC CONCR
0310	0958	FT	072024	LEN=0048 INSTALLED UNKN
	0522	FT	072024	018" DIA CIRC CONCR
	0042	FT	072024	LEN=0056 INSTALLED UNKN
	0042	FT	072024	018" DIA CIRC CONCR
0300	2090	FT	072024	LEN=0056 INSTALLED UNKN
	2042	FT	072024	1 0 00270 0 00 0718+67
	2042	FT	072024	SCHOOLHOUSE RD
	2042	FT	072024	(SR1007 SEG 0050/0000)
0300	1105	FT	069390	LENGTH(AH 2348 BK 2634)
	1105	FT	069390	036" DIA CIRC CONCR
	1105	FT	069390	LEN=0052 INSTALLED UNKN
	1105	FT	069390	MAPLE AV
0693	90	FT	069390	(T425)
	90	FT	069390	036" DIA CIRC CONCR
	90	FT	069390	LEN=0100 INSTALLED UNKN
	90	FT	069390	1 0 00270 0 00 0691+95
0300	0000	FT	069390	(APRA) C & T ASSOC INC
	0000	FT	069390	YODER RD
	0000	FT	069390	(T380)
	0000	FT	069390	FRANCONIA
0300	0000	FT	069390	LOWER SALFORD T
	0000	FT	069390	LENGTH(AH 2634 BK 2067)
	0000	FT	069390	036" DIA CIRC CONCR
	0000	FT	069390	LEN=0100 INSTALLED UNKN

EXTRACT DATE: 12/28/2024 ROADWAY MANAGEMENT SYSTEM PAGE NUMBER: 148
PRINT DATE: 12/30/2024 SLD COUNTY/SR - ANNUAL PRINT COUNTY: MONTGOMERY

DIR: B TOTAL LEN: 17.840 MI. DIST: 06-4 SR: 113
LEFT MUN: LOWER SALFORD T RIGHT MUN: LOWER SALFORD T

WESTBOURNE RD
(TWP)

0290/0838

==

067323 FT

==

0290/0560
067323 FT

024 "DIA CIRC CONCR
LEN=0096 INSTALLED UNKN
1 0 00270 0 00 0671+37
GRUBER RD
(T377)

0290/0000 LENGTH(AH 2067 BK 1959)

==

0280/1200

018 "DIA CIRC METAL
LEN=0080 INSTALLED UNKN
PARK AV
(T434)

==

0280/1082

==

0280/0587

PIONEER CR
(T495)
BRANCH INDIAN CREEK
STRUCTURE LENGTH 8 FT
BMSID 46/0113/0280/0162
1 0 00270 0 00 0651+95
SUMNEYTOWN PK
(SR0063 SEG 0122/0000)

065364 FT

==

0280/0162
065364 FT

==

0280/0000 LENGTH(AH 1959 BK 3334)

==

0270/3262

018 "DIA CIRC CONCR
LEN=0080 INSTALLED UNKN
018 "DIA CIRC CONCR
LEN=0046 INSTALLED UNKN
018 "DIA CIRC METAL
LEN=0046 INSTALLED UNKN

==

0270/2854

==

0270/2450

MONTGOMERY DR
(PRDR)

0270/2084

==

==

0270/1357

OAK DR
(T370)

==

0270/1330

018 "DIA CIRC CONCR
LEN=0030 INSTALLED UNKN

GROFFS MILL RD
(T496)

0270/0942

==

062030 FT

062030 FT

1 0 00270 0 00 0624+90
SUMMERHILL LN
(T494)

1 0 00270 0 00 0621+73 061532 FT
PATERNO DR

==

0270/0000 LENGTH(AH 3334 BK 0498)

==

061532 FT

MAPLE AV
(T427)

EXTRACT DATE: 12/28/2024 ROADWAY MANAGEMENT SYSTEM PAGE NUMBER: 147
PRINT DATE: 12/30/2024 SLD COUNTY/SR - ANNUAL PRINT COUNTY: MONTGOMERY

DIR: B TOTAL LEN: 17.840 MI.
LEFT MUN: LOWER SALFORD T

DIST: 06-4 SR: 113
RIGHT MUN: LOWER SALFORD T

(T510)	0260/0000	==	5 0260/0000	LENGTH(AH 0498 BK 2700) 024 "DIA CIRC CONCR
		---	0250/2611	LEN=0100 INSTALLED UNKN

MEETINGHOUSE RD (T367)	0250/1501	==	0250/1520	015"H 00"W MULT METAL LEN=0036 INSTALLED UNKN
		==	0250/1263	CHESWYCK DR (T481)
	058832 FT		058832 FT	1 0 00270 0 00 0594+73
LANDIS RD (T364)	0250/0000	==	5 0250/0000	LANDIS RD (T364) LENGTH(AH 2700 BK 2673) 024 "DIA CIRC CONCR
		---	0240/2536	LEN=0040 INSTALLED UNKN
		==	0240/2021	OLD MORRIS RD (T430)

		---	0240/0764	018 "DIA CIRC METAL LEN=0044 INSTALLED UNKN
1 0 00270 0 00 0567+95 056159 FT			056159 FT	
SALFORDVILLE RD (SR1017 SEG 0010/0000)	0240/0000	==	5 0240/0000	LENGTH(AH 2673 BK 2173) MORRIS RD (T440)

		---	0230/2152	
CROSS RD (SR1020 SEG 0040/2156)	0230/2083	==	0230/2083	

		---	0230/0716	018 "DIA CIRC OTHER LEN=0030 INSTALLED UNKN
SHARON LN (T465)	0230/0701	==		
	053986 FT		053986 FT	1 0 00270 0 00 0546+91
		==	5 0230/0000	WHITTAKER WY (T466) LENGTH(AH 2173 BK 3319) 018 "DIA CIRC CONCR
		---	0220/3310	LEN=0040 INSTALLED UNKN

EXTRACT DATE: 12/28/2024 ROADWAY MANAGEMENT SYSTEM PAGE NUMBER: 146
PRINT DATE: 12/30/2024 SLD COUNTY/SR - ANNUAL PRINT COUNTY: MONTGOMERY

DIR: B TOTAL LEN: 17.840 MI. DIST: 06-4 SR: 113
LEFT MUN: LOWER SALFORD T RIGHT MUN: LOWER SALFORD T

CLUBHOUSE DR
(TWP)

0220/2113

1 0 00270 0 00 0526+50 050667 FT
LUCON RD
(T416)

0220/0000

CRESSMAN RD
(T417)

047918 FT

0210/0000

045471 FT

0220/2571 018"H 00"W MULT CONCR
LEN=0064 INSTALLED UNKN
SCHLOSSER RD
(T424)

0220/1241 KINSEY RD
(SR1015 SEG 0050/3111)

050667 FT

0220/0000 LENGTH(AH 3319 BK 2749)
018"DIA CIRC CONCR
0210/2257 LEN=0026 INSTALLED UNKN

047918 FT 1 0 00270 0 00 0490+12
CRESSMAN RD
(T417)

0210/0000 LENGTH(AH 2749 BK 2447)
018"DIA CIRC CONCR
0200/2398 LEN=0026 INSTALLED UNKN
018"DIA CIRC CONCR
0200/1980 LEN=0024 INSTALLED UNKN
ASHBOURNE WY




0200/1946 (TWP)
018"DIA CIRC CONCR
0200/1744 LEN=0222 INSTALLED UNKN
018"DIA CIRC METAL
0200/1438 LEN=0028 INSTALLED UNKN
ASHBOURNE WY
0200/1014 (TWP)
TOWNSHIP LINE RD
(TWP)



0200/0604 LOWER SALFORD
SKIPPACK T
0200/0358 1 0 00270 0 00 0464+62
045471 FT NC HA HARLEYSVILLE PK
SERENITY ST
(TWP)

0200/0000 LENGTH(AH 2447 BK 1960)
018"DIA CIRC CONCR
0190/1928 LEN=0700 INSTALLED UNKN

EXTRACT DATE: 12/28/2024 ROADWAY MANAGEMENT SYSTEM PAGE NUMBER: 145
PRINT DATE: 12/30/2024 SLD COUNTY/SR - ANNUAL PRINT COUNTY: MONTGOMERY

DIR: B TOTAL LEN: 17.840 MI. DIST: 06-4 SR: 113
LEFT MUN: SKIPPACK T RIGHT MUN: SKIPPACK T

	043511 FT	==	0190/0483 043511 FT	SERENDIPITY WY (TWP) 1 0 00270 0 00 0441+34 SKIPPACK PK (SR0073 SEG 0250/0000)
			 0190/0000	LENGTH(AH 1960 BK 2281) BMSBN 46/0113/0180/2066
			0180/2084	BRIDGE POSTED (TONS) 0 0 00000 0 00 0000+00 SGL 34 COMB 40 BR SKIPPACK CRK
		---	0180/2066	BMSBG 46/0113/0180/2066 095"H 72"W ELLIP CONC
		---	0180/2045	LEN=0038 INSTALLED UNKN

		---	0180/0395	018 "DIA CIR PLASTIC LEN=0040 INSTALLED 2018
	041230 FT	---	0180/0085 041230 FT	018 "DIA CIR PLASTIC LEN=0060 INSTALLED 2018 1 0 00270 0 00 0418+50 MENSCH RD (T308)
		==	 0180/0000	LENGTH(AH 2281 BK 2219)
SUSQUEHANNA RD (T205)	0170/1882	==		
		---	0170/1480	018 "DIA CIRC CONCR LEN=0030 INSTALLED UNKN
WENDY WY (TWP)	0170/0999	==		
		---	0170/0708	036 "DIA CIRC METAL LEN=0040 INSTALLED UNKN
	039011 FT	---	039011 FT	1 0 00270 0 00 0396+45 CREAMERY RD (SR4007 SEG 0020/3545)
GRESSMAN RD (TWP)	0170/0000	==	 0170/0000	LENGTH(AH 2219 BK 2525)
		==		
		---	0160/1639	HECKLER RD (T316)
MARY ELLEN LN (T207)	0160/0988	==	0160/1252	030 "DIA CIR PLASTIC LEN=0030 INSTALLED UNKN

EXTRACT DATE: 12/28/2024 ROADWAY MANAGEMENT SYSTEM PAGE NUMBER: 144
PRINT DATE: 12/30/2024 SLD COUNTY/SR - ANNUAL PRINT COUNTY: MONTGOMERY

DIR: B TOTAL LEN: 17.840 MI. DIST: 06-4 SR: 113
LEFT MUN: SKIPPACK T RIGHT MUN: SKIPPACK T

1 0 00270 0 00 0371+07 036486 FT
MARY ELLEN LN
(T207) 0160/0000

1 0 00270 0 00 0346+52 034035 FT
HALE RD
(T209) 0150/0000

LC TO MEADOWRIDGE LN
(TWP) 0140/1700
LC FROM MEADOWRIDGE LN
(TWP) 0140/1662

031466 FT

CRESTVIEW BL
(TWP) 0130/0906

1 0 00270 0 00 0299+46 029318 FT
PERKIOMEN CRK RD
(T208) 0130/0000

GYPSY LN

036486 FT DOGWOOD LN
(TWP)
5 0160/0000 LENGTH(AH 2525 BK 2451)
036"H 24"W ELLIP METAL
0150/1966 LEN=0040 INSTALLED UNKN

NORTH GORSKI LN
(TWP)
0150/1170
018 "DIA CIRC OTHER
0150/1002 LEN=0046 INSTALLED UNKN

034035 FT
5 0150/0000 LENGTH(AH 2451 BK 2569)
ANITA DR
(T322)
0140/2200
015 "DIA CIRC METAL
0140/2146 LEN=0027 INSTALLED UNKN

LANDIS RD
(T323)
024 "DIA CIRC CONCR
0140/1262
0140/1140 LEN=0030 INSTALLED UNKN

031466 FT 1 0 00270 0 00 0320+95
MILL RD
(SR4005 SEG 0080/3466)
5 0140/0000 LENGTH(AH 2569 BK 2148)

018 "DIA CIRC METAL
LEN=0037 INSTALLED UNKN
CRESTVIEW BL
(TWP)
0130/1025
0130/0906

WINGATE DR
(T405)
029318 FT SKIPPACK
PERKIOMEN T
5 0130/0000 LENGTH(AH 2148 BK 3040)

EXTRACT DATE: 12/28/2024 ROADWAY MANAGEMENT SYSTEM PAGE NUMBER: 143
PRINT DATE: 12/30/2024 SLD COUNTY/SR - ANNUAL PRINT COUNTY: MONTGOMERY

DIR: B TOTAL LEN: 17.840 MI. DIST: 06-4 SR: 113
LEFT MUN: PERKIOMEN T RIGHT MUN: PERKIOMEN T

(T408)

0120/2206

==

==

==

==

==

==

==

==

==

==

==

==

==

0120/1930

0120/1657

0120/1518

0120/1377

0120/1164

0120/0834

0120/0610

0120/0209

0120/0052

0120/0032

026278 FT

NC BR

0120/0000

0110/2330

0110/2009

0110/1597

0110/1128

023909 FT

NC RA

0110/0000

0100/3469

012"H 24"W ELLIP METAL
LEN=0036 INSTALLED UNKN
CREEK RD
(SR4009 SEG 0030/1393)
BMSSEN 46/0113/0120/1377
1 0 00270 0 00 0282+81
PERKIOMEN CK BACKCHANNE
BMSBG 46/0113/0120/1377
BMSSEN 46/0113/0120/0834
1 0 00270 0 00 0279+76
PERKIOMEN CREEK
BMSBG 46/0113/0120/0834
018"DIA CIRC CONCR
LEN=0028 INSTALLED UNKN
(APRA) RAHNS CONST & MA
PRIVATE DR
(PRDR)
018"DIA CIRC CONCR
LEN=0026 INSTALLED UNKN
024"DIA CIRC METAL
LEN=0032 INSTALLED UNKN
1 0 00270 0 00 0269+03
RIDGE RD
GRAVEL AV
(SR0029 SEG 0170/0000)
LENGTH(AH 3040 BK 2369)
018"DIA CIRC METAL
LEN=0026 INSTALLED UNKN
CENTENNIAL ST
(T423)
OAK ST
(T332)
018"DIA CIR PLASTIC
LEN=0050 INSTALLED 2005
1 0 00270 0 00 0243+96
RAHNS RD
IRON BRIDGE DR
(T509)
PERKIOMEN
TRAPPE B
LENGTH(AH 2369 BK 3811)
024"DIA CIR PLASTIC
LEN=0060 INSTALLED 2005
024"DIA CIRC CONCR

026278 FT

023909 FT

BETCHER RD
(T330)

0110/0000

DIR: B TOTAL LEN: 17.840 MI.
LEFT MUN: TRAPPE B

DIST: 06-4 SR: 113
RIGHT MUN: TRAPPE B

HIDDEN HOLLOW DR 0080/0553
(BORO) 1 0 00 270 0 00 0167+37 016214 FT
LAUREL DR
(BORO) 0080/0000

BRONSON CR
(BORO) 0070/0688
015002 FT

BOROUGH LINE RD

```

0100/2859 LEN=0030 INSTALLED UNKN
0100/2677 LEN=0028 INSTALLED UNKN

020098 FT 1 0 00270 0 00 0207+24
COLLEGE AV
(BORO)
0100/0000 LENGTH(AH 3811 BK 1080)
015"H 00"W MULT CAST I
0090/0738 LEN=0025 INSTALLED UNKN

019018 FT 1 0 00270 0 00 0196+40
MAIN ST
(SR4031 SEG 0130/0000)

0090/0000 MFC BEGIN = B
LENGTH(AH 1080 BK 2804)
018"H 18"W CON BOX CUL
0080/2726 LEN=0050 INSTALLED UNKN

0080/1629 HERITAGE PARK BL
(BORO)
060"H 48"W ELLIP METAL
0080/1207 LEN=0040 INSTALLED UNKN

016214 FT
0080/0000 LENGTH(AH 2804 BK 1212)
024"H 18"W ELLIP CONC
0070/1206 LEN=0050 INSTALLED UNKN
CLAHOR AV
(BORO)
0070/1059 072"H 60"W ELLIP METAL
0070/0918 LEN=0040 INSTALLED UNKN

015002 FT 1 0 00270 0 00 0156+25
NC THIRDP AV
TRAPPE
UPPER PROVIDENCE T

```

DIR: B TOTAL LEN: 17.840 MI. DIST: 06-4 SR: 113
LEFT MUN: TRAPPE B RIGHT MUN: TRAPPE B

(T427)	0070/0000	==	5 0070/0000	LENGTH(AH 1212 BK 2029) 024 "DIA CIR PLASTIC 0060/1908 LEN=0040 INSTALLED 2005
CORKWOOD LN (TWP)	0060/0550	==		
1 0 00270 0 00 0128+35 012973 FT BECHTEL RD (T325)	0060/0000	==	0060/0093	024 "DIA CIRC METAL LEN=0032 INSTALLED UNKN HOPWOOD RD 012973 FT (T327)
		==	5 0060/0000	LENGTH(AH 2029 BK 1973)
		==		
		==	0050/0631	024 "H 18 "W ELLIP METAL LEN=0038 INSTALLED UNKN
		==	0050/0540	018 "DIA CIRC METAL LEN=0040 INSTALLED UNKN
		==	0050/0486	024 "DIA CIRC METAL LEN=0040 INSTALLED UNKN
011000 FT		==	011000 FT	1 0 00270 0 00 0095+06 PAPERBIRCH DR (TWP)
		==	5 0050/0000	LENGTH(AH 1973 BK 3205) 012 "DIA CIRC CONCR
		==	0040/2898	LEN=0030 INSTALLED UNKN
		==		
		==	0040/1536	015 "DIA CIRC METAL LEN=0050 INSTALLED UNKN
SUGARPINE LN (PRDR)	0040/1069	==		
		==		
		==	0040/0052	018 "DIA CIRC METAL LEN=0052 INSTALLED UNKN
007795 FT		==	007795 FT	1 0 00270 0 00 0079+80 MENNONITE RD (T323)
		==	5 0040/0000	LENGTH(AH 3205 BK 2887)
		==		
		==	0030/2280	018 "DIA CIRC CONCR LEN=0043 INSTALLED UNKN
		==	0030/1913	POTTSTOWN EXPRESSW OP ID 46/0422/0211/0000

EXTRACT DATE: 12/28/2024 ROADWAY MANAGEMENT SYSTEM PAGE NUMBER: 140
PRINT DATE: 12/30/2024 SLD COUNTY/SR - ANNUAL PRINT COUNTY: MONTGOMERY

DIR: B TOTAL LEN: 17.840 MI.
LEFT MUN: UPPER PROVIDENCE T

DIST: 06-4 SR: 113
RIGHT MUN: UPPER PROVIDENCE T

YEAGER RD
(T320)
TRAPPE RD
(TWP)

0030/1337

0030/0965

004908 FT

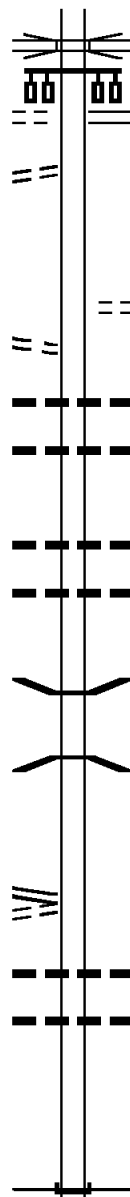
TRAPPE RD
(TWP)

0020/3968

1 0 00270 0 00 0012+00 000919 FT
SECOND AV
(SR4015 SEG 0010/0000)
DREIBELBIS RD
(T425)

0020/0000

000000 FT



0030/1840 POTTSTOWN EXPRESSWA
OP ID 46/0422/0210/0000
BLACK ROCK RD
(SR4003 SEG 0070/3646)

0030/1337

NC TRAPPE RD

004908 FT 1 0 00270 0 00 0052+35
RAMSGATE DR

5 0030/0000 (T545)
LENGTH(AH 2887 BK 3989)

0020/3750 018 "DIA CIRC CONCR
LEN=0050 INSTALLED UNKN

0020/3296 018 "DIA CIRC METAL
LEN=0050 INSTALLED UNKN

0020/2348 024 "DIA CIRC CONCR
LEN=0038 INSTALLED UNKN

0020/2304 024 "DIA CIRC CONCR
LEN=0043 INSTALLED UNKN

0020/0830 BMS EN 46/0113/0020/0810
0 0 00000 0 00 0000+00

0020/0810 TRIB. OF SCHUYLKILL RIVE
BMSBG 46/0113/0020/0810

000919 FT

5 0020/0000 LENGTH(AH 3989 BK 0919)

0010/0120 018 "DIA CIRC CONCR
LEN=0026 INSTALLED UNKN

0010/0024 018 "DIA CIRC METAL
LEN=0028 INSTALLED UNKN

000000 FT 1 0 00270 0 00 0012+00
NC BLACK ROCK RD

INTER-BK BLACK ROCK RD
(SR0113 SEG 0340/2301)

MFC BEGIN = C
BK-CHESTER (15)

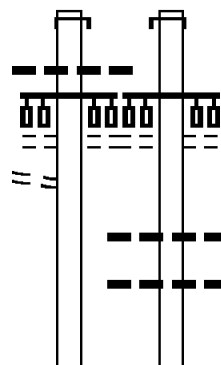
5 0010/0000 LENGTH(AH 0919 BK 0000)

EXTRACT DATE: 12/28/2024 ROADWAY MANAGEMENT SYSTEM PAGE NUMBER: 139
PRINT DATE: 12/30/2024 SLD COUNTY/SR - ANNUAL PRINT COUNTY: MONTGOMERY

DIR: N TOTAL LEN: 7.080 MI. DIST: 06-4 SR: 100
LEFT MUN: DOUGLASS T RIGHT MUN: DOUGLASS T

AH-BERKS (06) 037343 FT
SR 0100 SH INTER-AHD
(SR0100 SEG 0011/0000) 0131/1021
018 "DIA CIRC METAL
LEN=0035 INSTALLED UNKN 0131/0930
COUNTY LINE RD
(T493)
LC FROM COUNTY LINE 0131/0926
(CONN) 0131/0833

1 0 00779 0 00 0357+50 036322 FT
SWAMP CREEK
STRUCTURE LENGTH 14 FT



037382 FT
INTER-AHD SR 0100 SH
0130/1047 (SR0100 SEG 0010/0000)

COUNTY LINE RD
(T493)

0130/0920

0130/0520 015 "DIA CIRC CONCR
LEN=0056 INSTALLED UNKN
0130/0270 018 "DIA CIRC CONCR
036335 FT LEN=0056 INSTALLED UNKN
1 0 00779 0 00 0358+55
SWAMP CREEK
STRUCTURE LENGTH 14 FT

EXTRACT DATE: 12/28/2024 ROADWAY MANAGEMENT SYSTEM PAGE NUMBER: 138
PRINT DATE: 12/30/2024 SLD COUNTY/SR - ANNUAL PRINT COUNTY: MONTGOMERY

DIR: N TOTAL LEN: 7.080 MI. DIST: 06-4 SR: 100
LEFT MUN: DOUGLASS T RIGHT MUN: DOUGLASS T

BMSID 46/0100/0130/0000 LENGTH(AH 1021 BK 3158) 0131/0000	5	5	0130/0000	BMSID 46/0100/0130/0000 LENGTH(AH 1047 BK 3224) 015 "DIA CIRC CONCR LEN=0056 INSTALLED UNKN
018 "DIA CIRC CONCR LEN=0044 INSTALLED UNKN 0121/2840	---	---	0120/3164	018 "DIA CIRC CONCR LEN=0044 INSTALLED UNKN
018 "DIA CIRC CONCR LEN=0080 INSTALLED UNKN 0121/2377	---	---	0120/2884	018 "DIA CIRC CONCR LEN=0070 INSTALLED UNKN
	---	---	0120/2400	018 "DIA CIRC CONCR LEN=0070 INSTALLED UNKN
RAMP RD (SR8032 SEG 0250/0000) 0121/2012	==	==	0120/2069	RAMP RD (SR8032 SEG 0500/0650)
018 "DIA CIRC CONCR LEN=0044 INSTALLED UNKN 0121/1714	---	---		
	---	---	0120/1750	018 "DIA CIRC CONCR LEN=0044 INSTALLED UNKN
	---	---	0120/1463	018 "DIA CIRC CONCR LEN=0054 INSTALLED UNKN
E PHILADELPHIA AVE OP ID 46/0073/0020/0000 0121/1386	==	==		E PHILADELPHIA AVE OP ID 46/0073/0020/0000
018 "DIA CIRC CONCR LEN=0030 INSTALLED UNKN 0121/1373	---	---	0120/1418	018 "DIA CIRC CONCR LEN=0044 INSTALLED UNKN
018 "DIA CIRC CONCR LEN=0044 INSTALLED UNKN 0121/1150	---	---	0120/1150	018 "DIA CIRC CONCR LEN=0048 INSTALLED UNKN
018 "DIA CIRC CONCR LEN=0048 INSTALLED UNKN 0121/0864	---	---	0120/0870	
RAMP RD (SR8032 SEG 0010/0640) 0121/0712	==	==	0120/0759	RAMP RD (SR8032 SEG 0750/0000)
	---	---	0120/0392	018 "DIA CIRC CONCR LEN=0060 INSTALLED UNKN
018 "DIA CIRC CONCR LEN=0048 INSTALLED UNKN 0121/0372	---	---		
1 0 00779 0 00 0326+20 033164 FT	---	---	033111 FT	1 0 00779 0 00 0326+06
MINISTER CR. STRUCTURE LENGTH 12 FT	---	---		MINISTER CR. STRUCTURE LENGTH 12 FT
BMSID 46/0100/0120/0000 LENGTH(AH 3158 BK 3365) 0121/0000	5	5	0120/0000	BMSID 46/0100/0120/0000 LENGTH(AH 3224 BK 3330) 024 "DIA CIRC CONCR LEN=0056 INSTALLED UNKN
018 "DIA CIRC CONCR LEN=0045 INSTALLED UNKN 0111/3191	---	---	0110/3207	
018 "DIA CIRC CONCR LEN=0024 INSTALLED UNKN 0111/2907	---	---		

EXTRACT DATE: 12/28/2024 ROADWAY MANAGEMENT SYSTEM PAGE NUMBER: 137
PRINT DATE: 12/30/2024 SLD COUNTY/SR - ANNUAL PRINT COUNTY: MONTGOMERY

DIR: N TOTAL LEN: 7.080 MI. DIST: 06-4 SR: 100
LEFT MUN: DOUGLASS T RIGHT MUN: DOUGLASS T

018 "DIA CIRC CONCR LEN=0044 INSTALLED UNKN 0111/2607	0110/2891	018 "DIA CIRC CONCR LEN=0044 INSTALLED UNKN
018 "DIA CIRC CONCR LEN=0044 INSTALLED UNKN 0111/2307	0110/2291	018 "DIA CIRC CONCR LEN=0044 INSTALLED UNKN
018 "DIA CIRC CONCR LEN=0030 INSTALLED UNKN 0111/1410	0110/1107	018 "DIA CIRC CONCR LEN=0044 INSTALLED UNKN
018 "DIA CIRC CONCR LEN=0044 INSTALLED UNKN 0111/1127	0110/0807	018 "DIA CIRC CONCR LEN=0044 INSTALLED UNKN
018 "DIA CIRC CONCR LEN=0044 INSTALLED UNKN 0111/0825	0110/0507	018 "DIA CIRC CONCR LEN=0048 INSTALLED UNKN
1 0 00779 0 00 0293+04 029799 FT	0110/0107	018 "DIA CIRC CONCR LEN=0072 INSTALLED UNKN
BRANCH MINISTER CR	029781 FT	1 0 00779 0 00 0292+92
STRUCTURE LENGTH 9 FT		BRANCH MINISTER CR
BMSID 46/0100/0110/0000	0110/0000	STRUCTURE LENGTH 9 FT
LENGTH(AH 3365 BK 2399) 0111/0000	0110/0000	BMSID 46/0100/0110/0000
024 "DIA CIRC CONCR LEN=0110 INSTALLED UNKN 0101/1988	0100/1965	LENGTH(AH 3330 BK 2414)
JACKSON RD (T495)	0100/1840	024 "DIA CIRC CONCR LEN=0060 INSTALLED UNKN
0101/1842	0100/1785	JACKSON RD (T495)
	0100/1465	018 "DIA CIRC METAL LEN=0070 INSTALLED UNKN
	0100/0805	018 "DIA CIRC CONCR LEN=0048 INSTALLED UNKN
018 "DIA CIRC CONCR LEN=0046 INSTALLED UNKN 0101/0260	0100/0525	015 "DIA CIRC CONCR LEN=0048 INSTALLED UNKN
1 0 00779 0 00 0268+95 027400 FT	0100/0244	018 "DIA CIRC CONCR LEN=0050 INSTALLED UNKN
GROSSER RD	027367 FT	1 0 00779 0 00 0268+95
		GROSSER RD

DIR: N TOTAL LEN: 7.080 MI. DIST: 06-4 SR: 100
LEFT MUN: DOUGLASS T RIGHT MUN: DOUGLASS T

018 "DIA CIRC CONCR
LEN=0044 INSTALLED UNKN 0081/2765

```

0100/0000 LENGTH(AH 2414 BK 2204)

WINDING CREEK
STRUCTURE LENGTH 9 FT
0090/1978 BMSID 46/0100/0090/1978

084"H 84"W CONCR ARCH
0090/1950 LEN=0088 INSTALLED UNKN
018"DIA CIRC CONCR
0090/1750 LEN=0088 INSTALLED UNKN

018"DIA CIRC METAL
0090/1700 LEN=0076 INSTALLED UNKN
018"DIA CIRC METAL
0090/1400 LEN=0076 INSTALLED UNKN
024"DIA CIRC CONCR
0090/1253 LEN=0080 INSTALLED UNKN

018"DIA CIRC METAL
0090/1100 LEN=0066 INSTALLED UNKN
018"DIA CIRC CONCR
0090/0800 LEN=0056 INSTALLED UNKN
018"DIA CIRC METAL
0090/0550 LEN=0074 INSTALLED UNKN
018"DIA CIRC METAL
0090/0300 LEN=0062 INSTALLED UNKN
048"DIA CIRC CONCR
0090/0220 LEN=0086 INSTALLED UNKN

025163 FT 1 0 00779 0 00 0246+87
RICK RD
(T492)
0090/0000 LENGTH(AH 2204 BK 3406)
015"DIA CIRC CONCR
0080/3307 LEN=0052 INSTALLED UNKN

018"DIA CIRC CONCR
0080/2735 LEN=0044 INSTALLED UNKN

018"DIA CIRC CONCR
0080/2473 LEN=0046 INSTALLED UNKN

```


EXTRACT DATE: 12/28/2024 ROADWAY MANAGEMENT SYSTEM PAGE NUMBER: 135
PRINT DATE: 12/30/2024 SLD COUNTY/SR - ANNUAL PRINT COUNTY: MONTGOMERY

DIR: N TOTAL LEN: 7.080 MI. DIST: 06-4 SR: 100
LEFT MUN: DOUGLASS T RIGHT MUN: DOUGLASS T

018 "DIA CIRC CONCR LEN=0046 INSTALLED UNKN 0081/2485	----	0080/1891	018 "DIA CIRC CONCR LEN=0044 INSTALLED UNKN DOUGLASS
DOUGLASS UPPER POTTS GROVE T 0081/1941	----	0080/1848	UPPER POTTS GROVE T
018 "DIA CIRC CONCR LEN=0044 INSTALLED UNKN 0081/1917	----		
018 "DIA CIRC CONCR LEN=0046 INSTALLED UNKN 0081/1619	----		
	----	0080/1591	018 "DIA CIRC CONCR LEN=0046 INSTALLED UNKN
018 "DIA CIRC CONCR LEN=0044 INSTALLED UNKN 0081/1317	----		
	----	0080/1270	018 "DIA CIRC CONCR LEN=0044 INSTALLED UNKN
018 "DIA CIRC CONCR LEN=0044 INSTALLED UNKN 0081/1053	----		
	----	0080/0965	024 "DIA CIRC CONCR LEN=0060 INSTALLED UNKN
	----	0080/0655	018 "DIA CIRC CONCR LEN=0054 INSTALLED UNKN
	----	0080/0342	018 "DIA CIRC CONCR LEN=0072 INSTALLED UNKN
018 "DIA CIRC CONCR LEN=0064 INSTALLED UNKN 0081/0055	----		
	----	0080/0050	018 "DIA CIRC METAL LEN=0060 INSTALLED UNKN
1 0 00779 0 00 0212+36 021754 FT MOYER RD (T334)		021757 FT	1 0 00779 0 00 0212+36 MOYER RD (T334)
LENGTH(AH 3385 BK 2856) 0081/0000	=====	0080/0000	LENGTH(AH 3406 BK 2923)
	----	0074/2424	018 "DIA CIRC METAL LEN=0082 INSTALLED UNKN
	----	0074/2374	048 "DIA CIRC CONCR LEN=0078 INSTALLED UNKN
048 "DIA CIRC CONCR LEN=0078 INSTALLED UNKN 0075/2288	----		
	----	0074/2122	018 "DIA CIRC METAL LEN=0080 INSTALLED UNKN
	----	0074/1822	018 "DIA CIRC METAL LEN=0076 INSTALLED UNKN
	----	0074/1522	015 "DIA CIRC METAL LEN=0062 INSTALLED UNKN
	----	0074/1211	018 "DIA CIRC CONCR LEN=0044 INSTALLED UNKN
018 "DIA CIRC CONCR LEN=0044 INSTALLED UNKN 0075/1126	----		
			018 "DIA CIRC CONCR

EXTRACT DATE: 12/28/2024 ROADWAY MANAGEMENT SYSTEM PAGE NUMBER: 134
PRINT DATE: 12/30/2024 SLD COUNTY/SR - ANNUAL PRINT COUNTY: MONTGOMERY

DIR: N TOTAL LEN: 7.080 MI. DIST: 06-4 SR: 100
LEFT MUN: UPPER POTTS GROVE T RIGHT MUN: UPPER POTTS GROVE T

018 "DIA CIRC CONCR LEN=0058 INSTALLED UNKN 0075/0674		0074/0722 LEN=0058 INSTALLED UNKN
		RAMP RD (SR8030 SEG 0750/0570)
		0074/0527
		018 "DIA CIRC CONCR
RAMP RD (SR8030 SEG 0500/0000) 0075/0407		0074/0452 LEN=0044 INSTALLED UNKN
018 "DIA CIRC CONCR LEN=0052 INSTALLED UNKN 0075/0404		
		018 "DIA CIRC CONCR
		LEN=0044 INSTALLED UNKN
018 "DIA CIRC CONCR LEN=0044 INSTALLED UNKN 0075/0071		
0 0 00000 0 00 0000+00 018898 FT		018834 FT 0 0 00000 0 00 0000+00
FARMINGTON AVENUE		FARMINGTON AVENUE
OP ID 46/4038/0082/0000		OP ID 46/4038/0082/0000
LENGTH(AH 2856 BK 1216) 0075/0000		0074/0000 LENGTH(AH 2923 BK 1161)
		018 "DIA CIRC CONCR
		LEN=0044 INSTALLED UNKN
018 "DIA CIRC CONCR LEN=0056 INSTALLED UNKN 0071/0958		
		015 "DIA CIRC METAL
		LEN=0058 INSTALLED UNKN
RAMP RD (SR8030 SEG 0250/0726) 0071/0625		0070/0683
		RAMP RD (SR8030 SEG 0010/0000)
		0070/0363
018 "DIA CIRC CONCR LEN=0114 INSTALLED UNKN 0071/0350		
		015 "DIA CIRC CONCR
		LEN=0076 INSTALLED UNKN
BMS EN 46/0100/0070/0000 0071/0038		0070/0068
1 0 00779 0 00 0172+17 017682 FT		0070/0038
PINE FORD ROAD		017673 FT
BMSBG 46/0100/0070/0000		
LENGTH(AH 1216 BK 3052) 0071/0000		015 "DIA CIRC CONCR
030 "DIA CIRC CONCR		LEN=0076 INSTALLED UNKN
LEN=0072 INSTALLED UNKN 0061/2936		BMS EN 46/0100/0070/0000
		1 0 00779 0 00 0172+17
		PINE FORD ROAD
		BMSBG 46/0100/0070/0000
		LENGTH(AH 1161 BK 2990)
024 "DIA CIRC CONCR LEN=0086 INSTALLED UNKN 0061/2192		
		024 "DIA CIRC CONCR
		LEN=0042 INSTALLED UNKN
018 "DIA CIRC CONCR LEN=0044 INSTALLED UNKN 0061/1934		
		018 "DIA CIRC CONCR
		LEN=0044 INSTALLED UNKN
018 "DIA CIRC CONCR		

EXTRACT DATE: 12/28/2024 ROADWAY MANAGEMENT SYSTEM PAGE NUMBER: 133
PRINT DATE: 12/30/2024 SLD COUNTY/SR - ANNUAL PRINT COUNTY: MONTGOMERY

DIR: N TOTAL LEN: 7.080 MI. DIST: 06-4 SR: 100
LEFT MUN: UPPER POTTS GROVE T RIGHT MUN: UPPER POTTS GROVE T

LEN=0044	INSTALLED	UNKN	0061/1632	---	---	---	---	---	---	0060/1535	018 "DIA CIRC CONCR	LEN=0044	INSTALLED	UNKN
018 "DIA CIRC CONCR				---	---	---	---	---	---					
LEN=0044	INSTALLED	UNKN	0061/1326	---	---	---	---	---	---	0060/1235	018 "DIA CIRC CONCR	LEN=0044	INSTALLED	UNKN
018 "DIA CIRC CONCR				---	---	---	---	---	---					
LEN=0050	INSTALLED	UNKN	0061/0970	---	---	---	---	---	---	0060/0885	018 "DIA CIRC CONCR	LEN=0054	INSTALLED	UNKN
018 "DIA CIRC CONCR				---	---	---	---	---	---					
LEN=0048	INSTALLED	UNKN	0061/0662	---	---	---	---	---	---	0060/0585	018 "DIA CIRC CONCR	LEN=0048	INSTALLED	UNKN
018 "DIA CIRC CONCR				---	---	---	---	---	---					
LEN=0056	INSTALLED	UNKN	0061/0206	---	---	---	---	---	---					
042 "DIA CIRC CONCR				---	---	---	---	---	---	0060/0147	042 "DIA CIRC CONCR	LEN=0056	INSTALLED	UNKN
LEN=0056	INSTALLED	UNKN		---	---	---	---	---	---					
				---	---	---	---	---	---	0060/0126	LC FROM STATE ST			
				---	---	---	---	---	---		(CONN)			
				---	---	---	---	---	---	0060/0054	018 "DIA CIRC CONCR	LEN=0076	INSTALLED	UNKN
1 0 00779 0 00 0141+68 014630 FT				---	---	---	---	---	---	014683 FT	1 0 00779 0 00 0141+68			
FARMINGTON AV				---	---	---	---	---	---		FARMINGTON AV			
(TBC)				---	---	---	---	---	---		(TBC)			
STATE ST				---	---	---	---	---	---		STATE ST			
(TBC)				---	---	---	---	---	---		(TBC)			
LENGTH(AH 3052 BK 1882) 0061/0000				---	---	---	---	---	---	0060/0000	LENGTH(AH 2990 BK 1909)			
LC FROM STATE ST				---	---	---	---	---	---					
(CONN)				---	---	---	---	---	---					
024 "DIA CIRC CONCR				---	---	---	---	---	---					
LEN=0046	INSTALLED	UNKN	0045/1498	---	---	---	---	---	---	0044/1390	036 "DIA CIRC CONCR	LEN=0052	INSTALLED	UNKN
				---	---	---	---	---	---					
				---	---	---	---	---	---	0044/1290	018 "DIA CIRC CONCR	LEN=0056	INSTALLED	UNKN
				---	---	---	---	---	---					
				---	---	---	---	---	---	0044/0942	018 "DIA CIRC CONCR	LEN=0056	INSTALLED	UNKN
018 "DIA CIRC CONCR				---	---	---	---	---	---					
LEN=0044	INSTALLED	UNKN	0045/0603	---	---	---	---	---	---	0044/0600	018 "DIA CIRC CONCR	LEN=0056	INSTALLED	UNKN
018 "DIA CIRC CONCR				---	---	---	---	---	---					
LEN=0044	INSTALLED	UNKN	0045/0294	---	---	---	---	---	---					
0 0 00000 0 00 0000+00 012748 FT				---	---	---	---	---	---	012774 FT	0 0 00000 0 00 0000+00			
LENGTH(AH 1882 BK 3023) 0045/0000				---	---	---	---	---	---	0044/0000	LENGTH(AH 1909 BK 3080)			
				---	---	---	---	---	---		018 "DIA CIRC CONCR	LEN=0052	INSTALLED	UNKN
				---	---	---	---	---	---	0040/3080				

EXTRACT DATE: 12/28/2024 ROADWAY MANAGEMENT SYSTEM PAGE NUMBER: 132
PRINT DATE: 12/30/2024 SLD COUNTY/SR - ANNUAL PRINT COUNTY: MONTGOMERY

DIR: N TOTAL LEN: 7.080 MI. DIST: 06-4 SR: 100
LEFT MUN: UPPER POTTS GROVE T RIGHT MUN: UPPER POTTS GROVE T

018 "DIA CIRC CONCR LEN=0046 INSTALLED UNKN 0041/2992	---	---	---	
018 "DIA CIRC CONCR LEN=0050 INSTALLED UNKN 0041/2205	---	---	---	
018 "DIA CIRC CONCR LEN=0044 INSTALLED UNKN 0041/1916	---	---	---	0040/2000 018 "DIA CIRC CONCR LEN=0060 INSTALLED UNKN
018 "DIA CIRC CONCR LEN=0044 INSTALLED UNKN 0041/1630	---	---	---	
024 "DIA CIRC CONCR LEN=0042 INSTALLED UNKN 0041/1336	---	---	---	0040/1360 018 "DIA CIRC CONCR LEN=0044 INSTALLED UNKN
018 "DIA CIRC CONCR LEN=0044 INSTALLED UNKN 0041/1060	---	---	---	0040/1075 018 "DIA CIRC CONCR LEN=0070 INSTALLED UNKN
018 "DIA CIRC CONCR LEN=0044 INSTALLED UNKN 0041/0760	---	---	---	
024 "DIA CIRC CONCR LEN=0040 INSTALLED UNKN 0041/0440	---	---	---	0040/0480 024 "DIA CIRC CONCR LEN=0062 INSTALLED UNKN
018 "DIA CIRC CONCR LEN=0044 INSTALLED UNKN 0041/0191	---	---	---	
TO 4049/0010SH (CONN) 0041/0179	==	---	---	
	---	---	---	0040/0110 018 "DIA CIRC CONCR LEN=0062 INSTALLED UNKN
1 0 00779 0 00 0093+61 009725 FT				1 0 00779 0 00 0093+61
COMMERCE DR				VILLAGE: W.POTTS GROVE T
(TWP)				COMMERCE DR
UPLAND SQUARE DR				(TWP)
(SR4049 SEG 0011/0000)				UPLAND SQUARE DR
STATE RD				(SR4049 SEG 0010/0000)
(SR4040 SEG 0040/0968)				STATE RD
UPPER POTTS GROVE				(SR4040 SEG 0040/0968)
POTTSTOWN B				UPPER POTTS GROVE
LENGTH(AH 3023 BK 3335) 0041/0000	5	---	---	POTTSTOWN B
	==	---	---	LENGTH(AH 3080 BK 3338)
				TO 4040/0040 SH
				(CONN)
				036 "DIA CIRC CONCR LEN=0064 INSTALLED UNKN
036 "DIA CIRC CONCR LEN=0050 INSTALLED UNKN 0031/2947	---	---	---	
	---	---	---	0030/3015 018 "DIA CIRC CONCR LEN=0042 INSTALLED UNKN
				0030/2504

EXTRACT DATE: 12/28/2024 ROADWAY MANAGEMENT SYSTEM PAGE NUMBER: 131
PRINT DATE: 12/30/2024 SLD COUNTY/SR - ANNUAL PRINT COUNTY: MONTGOMERY

DIR: N TOTAL LEN: 7.080 MI. DIST: 06-4 SR: 100
LEFT MUN: POTTSTOWN B RIGHT MUN: POTTSTOWN B

024 "DIA CIRC CONCR LEN=0060 INSTALLED UNKN 0031/2190	---	0030/2192	024 "DIA CIRC CONCR LEN=0044 INSTALLED UNKN
018 "DIA CIRC CONCR LEN=0060 INSTALLED UNKN 0031/1766	---	0030/1967	018 "DIA CIRC CONCR LEN=0062 INSTALLED UNKN
018 "DIA CIRC CONCR LEN=0060 INSTALLED UNKN 0031/1200	---	0030/1740	018 "DIA CIRC CONCR LEN=0052 INSTALLED UNKN
	---	0030/1443	018 "DIA CIRC CONCR LEN=0040 INSTALLED UNKN
	---	0030/1147	118 "DIA CIRC CONCR LEN=0040 INSTALLED UNKN
	---	0030/0843	018 "DIA CIRC CONCR LEN=0040 INSTALLED UNKN
018 "DIA CIRC CONCR LEN=0055 INSTALLED UNKN 0031/0330	---	0030/0542	018 "DIA CIRC CONCR LEN=0040 INSTALLED UNKN
BMSSEN 46/0100/0030/0000 0031/0130 1 0 00779 0 00 0059+81 006390 FT MANATAWNY STREET BMSBG 46/0100/0030/0000 LENGTH(AH 3335 BK 3540) 0031/0000	5	0030/0250 0030/0130 006356 FT	018 "DIA CIRC CONCR LEN=0045 INSTALLED 1977 BMSSEN 46/0100/0030/0000 1 0 00779 0 00 0059+81 MANATAWNY STREET BMSBG 46/0100/0030/0000 LENGTH(AH 3338 BK 3515)
BMSSEN 46/0100/0020/2456 0021/2881 0 0 00000 0 00 0000+00 MANTAWNY CREEK BMSBG 46/0100/0020/2456 0021/2492 (AAR 589512W)#TRKS 01 0021/2451 LC TO SHOEMAKER RD (CONN) SHOEMAKER RD (BORO)	5	0020/2845 0020/2456 0020/2408	BMSSEN 46/0100/0020/2456 0 0 00000 0 00 0000+00 MANTAWNY CREEK BMSBG 46/0100/0020/2456 (AAR 589512W)#TRKS 01 SHOEMAKER RD (BORO)
SHOEMAKER RD (BORO) 0021/1925	5	0020/1883 0020/1762 0020/1640	SHOEMAKER RD (BORO) LC TO SHOEMAKER RD (CONN) 018 "DIA CIRC CONCR LEN=0050 INSTALLED UNKN
018 "DIA CIRC CONCR LEN=0065 INSTALLED UNKN 0021/1506	---		

EXTRACT DATE: 12/28/2024 ROADWAY MANAGEMENT SYSTEM PAGE NUMBER: 130
PRINT DATE: 12/30/2024 SLD COUNTY/SR - ANNUAL PRINT COUNTY: MONTGOMERY

DIR: N TOTAL LEN: 7.080 MI. DIST: 06-4 SR: 100
LEFT MUN: POTTSTOWN B RIGHT MUN: POTTSTOWN B

018 "DIA CIRC CONCR
LEN=0026 INSTALLED UNKN 0021/0276
LC TO KING ST
(CONN) 0021/0119

1 0 00779 0 00 0024+93 002850 FT
KING ST
(BORO)
NC POTTSTOWN BOYERTOWN BP

KING ST
(SR0663 SEG 0010/0000)
LENGTH(AH 3540 BK 2850) 0021/0000

BMSSEN 46/0100/0010/2114 0011/2554
RAMP RD
(SR8028 SEG 0250/1055) 0011/2279

1 0 00779 0 00 0017+32
RAMP A
BMSBG 46/0100/0010/2114 0011/2099

BMSSEN 46/0100/0010/1346 0011/1497
0 0 00000 0 00 0000+00
KEYSTONE BOULEVARD
BMSBG 46/0100/0010/1346 0011/1323
BMSSEN 46/0100/0010/0000 0011/0817

1 0 00779 0 00 0000+00 000000 FT
NC POTTSTOWN PK
POTTSTOWN PK INTER-BK
(SR0100 SEG 0621/3029)
RIVER ROAD
BMSBG 46/0100/0010/0000
MFC BEGIN = B
LENGTH(AH 2850 BK 0000) 0011/0000

0020/0292 018 "DIA CIRC CONCR
LEN=0036 INSTALLED UNKN

0020/0081 LC TO SHOEMAKER ST
002841 FT (CONN)
1 0 00779 0 00 0024+93
VILLAGE: POTTSTOWN BORO
KING ST
(BORO)
NC POTTSTOWN BOYERTOWN BP

0020/0000 KING ST
(SR0663 SEG 0010/0000)
LENGTH(AH 3515 BK 2841)
0010/2770 018 "DIA CIRC CONCR
LEN=0060 INSTALLED UNKN
TO 0663/0010 SH
(CONN)
FROM 0100/0010 SH
0010/2709 (CONN)
RAMP RD
0010/2662 (SR8028 SEG 0750/0000)
0010/2569 BMSSEN 46/0100/0010/2114

0010/2120 018 "DIA CIRC CONCR
LEN=0036 INSTALLED UNKN
1 0 00779 0 00 0017+32
RAMP A
0010/2114 BMSBG 46/0100/0010/2114
0010/1520 BMSSEN 46/0100/0010/1346
0 0 00000 0 00 0000+00
KEYSTONE BOULEVARD
0010/1346 BMSBG 46/0100/0010/1346
0010/0817 BMSSEN 46/0100/0010/0000

000000 FT 1 0 00779 0 00 0000+00
VILLAGE: POTTSTOWN BORO
NC POTTSTOWN PK
INTER-BK POTTSTOWN PK
(SR0100 SEG 0620/3015)
RIVER ROAD
BMSBG 46/0100/0010/0000
MFC BEGIN = B
BK-CHESTER (15)
LENGTH(AH 2841 BK 0000)

EXTRACT DATE: 12/28/2024 ROADWAY MANAGEMENT SYSTEM PAGE NUMBER: 129
PRINT DATE: 12/30/2024 SLD COUNTY/SR - ANNUAL PRINT COUNTY: MONTGOMERY

DIR: E TOTAL LEN: 12.536 MI. DIST: 06-4 SR: 76
LEFT MUN: LOWER MERION T RIGHT MUN: LOWER MERION T

AH-PHILADELPHIA (67)		
BMSID 46/0076/3391/2620		
SCHUYLKILL EX INTER-AHD		
(SR0076 SEG 3395/0000) 066190 FT		066125 FT BMSID 46/0076/3390/2581
RETAINING WALL END		INTER-AHD SCHUYLKILL EX
BMSID 67/0076/3395/0190 3391/2899		3390/2851 (SR0076 SEG 3394/0000)
RETAINING WALL END		
BMSID 46/0076/3391/1944 3391/2709		
RETAINING WALL BEGIN		
BMSID 67/0076/3395/0190 3391/2702		
0 00000 0 0 0000+00		
RAMP F (EB)		0 0 00000 0 00 0000+00
BMSBG 46/0076/3391/2620 3391/2567		3390/2552 CITY LINE (NB)
BMSID 46/0076/3391/2565 3391/2565		BMSBG 46/0076/3390/2581
US 1 SOUTH CITY AVE		
(SR8012 SEG 0260/0000) 3391/2400		
RETAINING WALL BEGIN		
BMSID 46/0076/3391/1944 3391/2120		
018 "DIA CIRC CONCR		
LEN=0052 INSTALLED UNKN 3391/2100		3390/2415 BMSID 46/0076/3390/2282
		0 0 00000 0 00 0000+00
RAMP A RD		RAMP G (SB)
(SR8012 SEG 0250/0666) 3391/1963		3390/2282 BMSBG 46/0076/3390/2282
RAMP C RD		
(SR8012 SEG 0030/1324) 3391/1450		3390/2208 018 "DIA CIRC METAL
		LEN=0020 INSTALLED UNKN
030 "DIA CIRC CONCR		
LEN=0060 INSTALLED UNKN 3391/1283		3390/2139 US 1 SOUTH CITY AVE
		(SR8012 SEG 0020/0000)
018 "DIA CIRC CONCR		
LEN=0055 INSTALLED UNKN 3391/0785		3390/1743 SIGN: CANTILEVER
060"H 48"W CON BOX CUL		BMSID 46/0076/3390/1743
LEN=0070 INSTALLED UNKN 3391/0708		LINCOLN DR/KELLY DR
		3390/1549 (SR8012 SEG 0010/0000)
		SIGN: 4 CHORD TRUSS
		3390/1317 BMSID 46/0076/3390/1317
		3390/1270 018 "DIA CIRC CONCR
		LEN=0054 INSTALLED UNKN
		030 "DIA CIRC CONCR
		3390/1243 LEN=0036 INSTALLED UNKN
		060"H 48"W CON BOX CUL

EXTRACT DATE: 12/28/2024 ROADWAY MANAGEMENT SYSTEM PAGE NUMBER: 128
PRINT DATE: 12/30/2024 SLD COUNTY/SR - ANNUAL PRINT COUNTY: MONTGOMERY

DIR: E TOTAL LEN: 12.536 MI. DIST: 06-4 SR: 76
LEFT MUN: LOWER MERION T RIGHT MUN: LOWER MERION T

SIGN: CANTILEVER
BMSID 46/0076/3391/0233 3391/0233

018 "DIA CIRC CONCR
LEN=0044 INSTALLED UNKN 3391/0108

1 0 00769 0 01 0620+60 063291 FT
MILEPOST 339.00
LENGTH(AH 2899 BK 2617) 3391/0000
BMSID 46/0076/3384/2351 3385/2601
018 "DIA CIRC CONCR
LEN=0042 INSTALLED UNKN 3385/2453

0 0 00000 0 00 0000+00
RIGHTERS FERRY ROAD
BMSBG 46/0076/3384/2351 3385/2366

SIGN: 4 CHORD TRUSS
BMSID 46/0076/3384/1169 3385/1195
018 "DIA CIRC CONCR
LEN=0020 INSTALLED UNKN 3385/1039

015 "DIA CIRC CONCR
LEN=0020 INSTALLED UNKN 3385/0546

3390/0637 LEN=0126 INSTALLED UNKN
SIGN: 4 CHORD TRUSS
3390/0530 BMSID 46/0076/3390/0530
018 "DIA CIRC CONCR
3390/0424 LEN=0176 INSTALLED UNKN

018 "DIA CIRC CONCR
LEN=0025 INSTALLED UNKN
018 "DIA CIRC CONCR
3390/0149
3390/0148 LEN=0056 INSTALLED UNKN

018 "DIA CIRC CONCR
LEN=0036 INSTALLED UNKN
063274 FT 1 0 00769 0 01 0620+60
MILEPOST 339.00
3390/0045
3390/0000 LENGTH(AH 2851 BK 2657)
3384/2586 BMSID 46/0076/3384/2351

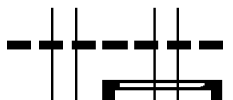













018 "DIA CIRC CONCR
LEN=0042 INSTALLED UNKN
015 "DIA CIRC CONCR
3384/2432
3384/2360 LEN=0058 INSTALLED UNKN
0 0 00000 0 00 0000+00
RIGHTERS FERRY ROAD
3384/2351 BMSBG 46/0076/3384/2351
015 "DIA CIRC CONCR
3384/2083 LEN=0036 INSTALLED UNKN
015 "DIA CIRC CONCR
3384/1943 LEN=0036 INSTALLED UNKN
015 "DIA CIRC CONCR
3384/1801 LEN=0036 INSTALLED UNKN
018 "DIA CIRC CONCR
3384/1526 LEN=0036 INSTALLED UNKN
018 "DIA CIRC CONCR
3384/1189 LEN=0054 INSTALLED UNKN
SIGN: 4 CHORD TRUSS
3384/1169 BMSID 46/0076/3384/1169

018 "DIA CIRC CONCR
LEN=0052 INSTALLED UNKN
015 "DIA CIRC CONCR
3384/1028
3384/0748 LEN=0036 INSTALLED UNKN

015 "DIA CIRC CONCR
LEN=0036 INSTALLED UNKN
3384/0528

EXTRACT DATE: 12/28/2024 ROADWAY MANAGEMENT SYSTEM PAGE NUMBER: 127
PRINT DATE: 12/30/2024 SLD COUNTY/SR - ANNUAL PRINT COUNTY: MONTGOMERY

DIR: E TOTAL LEN: 12.536 MI. DIST: 06-4 SR: 76
LEFT MUN: LOWER MERION T RIGHT MUN: LOWER MERION T

018 "DIA CIRC CONCR LEN=0036 INSTALLED UNKN 3385/0052		3384/0052	018 "DIA CIRC CONCR LEN=0036 INSTALLED UNKN
1 0 00769 0 01 0594+20 060674 FT LENGTH(AH 2617 BK 2665) 3385/0000 BMSID 46/0076/3380/0985 3381/2648		3384/0044 060617 FT 3384/0000 3380/2475	SIGN: CANTILEVER BMSID 46/0076/3384/0044 1 0 00769 0 01 0594+20 LENGTH(AH 2657 BK 2652) BMSID 46/0076/3380/0985
018 "DIA CIRC CONCR LEN=0036 INSTALLED UNKN 3381/2392		3380/2392	018 "DIA CIRC CONCR LEN=0036 INSTALLED UNKN
0 0 00000 0 00 0000+00 NORFOLK SOUTHERN RAI RR BMSBG 46/0076/3380/0985 3381/1158		3380/0985	0 0 00000 0 00 0000+00 NORFOLK SOUTHERN RAI RR BMSBG 46/0076/3380/0985
018 "DIA CIRC CONCR LEN=0046 INSTALLED UNKN 3381/0801		3380/0797	018 "DIA CIRC CONCR LEN=0058 INSTALLED UNKN
SIGN: 4 CHORD TRUSS BMSID 46/0076/3381/0694 3381/0694		3380/0760	SIGN: 4 CHORD TRUSS BMSID 46/0076/3380/0760
SOUTHEASTERN PENNSYLVAN OVERPASS IS RR X-ING 3381/0589		3380/0510	030 "DIA CIRC CONCR LEN=0036 INSTALLED UNKN
030 "DIA CIRC CONCR LEN=0046 INSTALLED UNKN 3381/0518		3380/0500	SOUTHEASTERN PENNSYLVAN OVERPASS IS RR X-ING
BELMONT AVE/GREEN LANE (SR8010 SEG 0500/0000) 3381/0270		3380/0288	018 "DIA CIRC CONCR LEN=0062 INSTALLED UNKN
1 0 00769 0 01 0567+80 058009 FT MILEPOST 338.00 LENGTH(AH 2665 BK 2680) 3381/0000 BMSID 46/0076/3374/2210 3375/2456		3380/0015 057965 FT 3380/0000 3374/2311	RAMP C RD (SR8010 SEG 0750/0370) 1 0 00769 0 01 0567+80 MILEPOST 338.00 LENGTH(AH 2652 BK 2648) BMSID 46/0076/3374/2210
0 0 00000 0 00 0000+00 BELMONT AVE BMSBG 46/0076/3374/2210 3375/2300		3374/2155	0 0 00000 0 00 0000+00 BELMONT AVE BMSBG 46/0076/3374/2210
GULLEY RUN STRUCTURE LENGTH 16 FT BMSID 46/0076/3374/2367 3375/2280		3374/2135	GULLEY RUN STRUCTURE LENGTH 16 FT BMSID 46/0076/3374/2367
RAMP B RD (SR8010 SEG 0250/0430) 3375/1950		3374/2133	SIGN: CENTER MOUNTD BMSID 46/0076/3374/2133
015 "DIA CIRC CONCR LEN=0076 INSTALLED UNKN 3375/1930			

018 "DIA CIRC CONCR

EXTRACT DATE: 12/28/2024 ROADWAY MANAGEMENT SYSTEM PAGE NUMBER: 126
PRINT DATE: 12/30/2024 SLD COUNTY/SR - ANNUAL PRINT COUNTY: MONTGOMERY

DIR: E TOTAL LEN: 12.536 MI. DIST: 06-4 SR: 76
LEFT MUN: LOWER MERION T RIGHT MUN: LOWER MERION T

018 "DIA CIRC CONCR LEN=0054 INSTALLED UNKN 3375/1836	---	3374/1805 LEN=0060 INSTALLED UNKN
018 "DIA CIRC METAL LEN=0124 INSTALLED UNKN 3375/1673	---	3374/1730 GREEN LANE/ BELMONT AV (SR8010 SEG 0010/0000)
SIGN: 4 CHORD TRUSS BMSID 46/0076/3374/1400 3375/1500	---	3374/1416 018 "DIA CIRC CONCR INSTALLED UNKN
018 "DIA CIRC CONCR LEN=0058 INSTALLED UNKN 3375/1416	---	3374/1400 SIGN: 4 CHORD TRUSS BMSID 46/0076/3374/1400
060 "DIA CIRC METAL LEN=0064 INSTALLED UNKN 3375/1194	---	3374/1203 060 "DIA CIRC METAL LEN=0042 INSTALLED UNKN
018 "DIA CIRC CONCR LEN=0044 INSTALLED UNKN 3375/0904	---	3374/0904 018 "DIA CIRC CONCR INSTALLED UNKN
036 "DIA CIRC CONCR LEN=0042 INSTALLED UNKN 3375/0570	---	3374/0589 036 "DIA CIRC CONCR INSTALLED UNKN
SIGN: CANTILEVER BMSID 46/0076/3375/0475 3375/0475	---	3374/0346 018 "DIA CIRC CONCR INSTALLED UNKN
018 "DIA CIRC CONCR LEN=0067 INSTALLED UNKN 3375/0346	---	3374/0155 018 "DIA CIRC CONCR INSTALLED UNKN
018 "DIA CIRC CONCR LEN=0064 INSTALLED UNKN 3375/0155	---	055317 FT 1 0 00769 0 01 0541+40 055329 FT
1 0 00769 0 01 0541+40 055329 FT LENGTH(AH 2680 BK 2649) 3375/0000	---	3374/0000 LENGTH(AH 2648 BK 2640)
018 "DIA CIRC CONCR LEN=0058 INSTALLED UNKN 3371/2318	---	3370/2568 018 "DIA CIRC CONCR INSTALLED UNKN
018 "DIA CIRC METAL LEN=0032 INSTALLED UNKN 3371/2083	---	3370/2318 018 "DIA CIRC CONCR INSTALLED UNKN
048 "DIA CIRC CONCR LEN=0068 INSTALLED UNKN 3371/1753	---	3370/1753 048 "DIA CIRC CONCR INSTALLED UNKN
GLANRAFFAN CREEK STRUCTURE LENGTH 13 FT BMSID 46/0076/3370/1559 3371/1559	---	3370/1559 GLANRAFFAN CREEK STRUCTURE LENGTH 13 FT BMSID 46/0076/3370/1559
SIGN: CANTILEVER BMSID 46/0076/3371/1117 3371/1117	---	3370/0337 015 "DIA CIRC CONCR INSTALLED UNKN
015 "DIA CIRC CONCR LEN=0038 INSTALLED UNKN 3371/0818	---	
015 "DIA CIRC CONCR LEN=0038 INSTALLED UNKN 3371/0574	---	

EXTRACT DATE: 12/28/2024 ROADWAY MANAGEMENT SYSTEM PAGE NUMBER: 125
PRINT DATE: 12/30/2024 SLD COUNTY/SR - ANNUAL PRINT COUNTY: MONTGOMERY

DIR: E TOTAL LEN: 12.536 MI. DIST: 06-4 SR: 76
LEFT MUN: LOWER MERION T RIGHT MUN: LOWER MERION T

024 "DIA CIRC METAL LEN=0072 INSTALLED UNKN 3371/0282 1 0 00769 0 01 0515+00 052680 FT MILEPOST 337.00 LENGTH(AH 2649 BK 2640) 3371/0000		3370/0282 052677 FT 3370/0000		024 "DIA CIRC METAL LEN=0056 INSTALLED UNKN 1 0 00769 0 01 0515+00 MILEPOST 337.00 LENGTH(AH 2640 BK 2640)
018 "DIA CIRC METAL LEN=0066 INSTALLED UNKN 3365/2583				018 "DIA CIRC CONCR LEN=0038 INSTALLED UNKN
018 "DIA CIRC CONCR LEN=0032 INSTALLED UNKN 3365/2324				018 "DIA CIRC CONCR LEN=0038 INSTALLED UNKN
018 "DIA CIRC CONCR LEN=0032 INSTALLED UNKN 3365/2028				SIGN: CANTILEVER BMSID 46/0076/3364/1790
024 "DIA CIRC METAL LEN=0026 INSTALLED UNKN 3365/1733				024 "DIA CIRC CONCR LEN=0050 INSTALLED UNKN
DRAINAGE STRUCTURE LENGTH 100 FT BMSID 46/0076/3364/1468 3365/1475 LEN=0136 INSTALLED UNKN 3365/1473				DRAINAGE STRUCTURE LENGTH 100 FT BMSID 46/0076/3364/1468
SIGN: CANTILEVER BMSID 46/0076/3365/1100 3365/1100				RETAINING WALL END BMSID 46/0076/3365/1449
018 "DIA CIRC CONCR LEN=0034 INSTALLED UNKN 3365/1026				018 "DIA CIRC CONCR LEN=0038 INSTALLED UNKN
036 "DIA CIRC CONCR LEN=0046 INSTALLED UNKN 3365/0854				RETAINING WALL BEGIN BMSID 46/0076/3365/1449
015 "DIA CIRC CONCR LEN=0050 INSTALLED UNKN 3365/0750 015 "DIA CIRC CONCR LEN=0052 INSTALLED UNKN 3365/0478 GLADWYNE RAMP E RD (SR8008 SEG 0500/0000) 3365/0462				036 "DIA CIRC CONCR LEN=0046 INSTALLED UNKN
060 "DIA CIRC METAL LEN=0176 INSTALLED UNKN 3365/0313				060 "DIA CIRC METAL LEN=0062 INSTALLED UNKN
				018 "DIA CIRC CONCR




EXTRACT DATE: 12/28/2024 ROADWAY MANAGEMENT SYSTEM PAGE NUMBER: 124
PRINT DATE: 12/30/2024 SLD COUNTY/SR - ANNUAL PRINT COUNTY: MONTGOMERY

DIR: E TOTAL LEN: 12.536 MI. DIST: 06-4 SR: 76
LEFT MUN: LOWER MERION T RIGHT MUN: LOWER MERION T

018 "DIA CIRC CONCR LEN=0048 INSTALLED UNKN 3365/0174 1 0 00769 0 01 0488+60 050040 FT LENGTH(AH 2640 BK 2653) 3365/0000	3364/0216 LEN=0038 INSTALLED UNKN
018 "DIA CIRC CONCR LEN=0036 INSTALLED UNKN 3361/2590	050037 FT 1 0 00769 0 01 0488+60 3364/0000 LENGTH(AH 2640 BK 2640) 018 "DIA CIRC CONCR LEN=0028 INSTALLED UNKN
018 "DIA CIRC CONCR LEN=0036 INSTALLED UNKN 3361/2143	3360/2595 3360/2161 RAMP F RD (SR8008 SEG 0750/0440) 018 "DIA CIRC CONCR LEN=0064 INSTALLED UNKN
018 "DIA CIRC CONCR LEN=0036 INSTALLED UNKN 3361/1943	3360/2143 3360/1948 018 "DIA CIRC CONCR LEN=0046 INSTALLED UNKN
018 "DIA CIRC CONCR LEN=0036 INSTALLED UNKN 3361/1898 BMS EN 46/0076/3360/1490 3361/1898	3360/1735 BMS EN 46/0076/3360/1490 018 "DIA CIRC CONCR LEN=0036 INSTALLED UNKN
018 "DIA CIRC CONCR LEN=0036 INSTALLED UNKN 3361/1675 1 0 00769 0 01 0462+20 HOLLOW ROAD BMSBG 46/0076/3360/1490 3361/1653	3360/1690 0 0 00000 0 00 0000+00 HOLLOW ROAD BMSBG 46/0076/3360/1490 018 "DIA CIRC CONCR LEN=0038 INSTALLED UNKN
048 "DIA CIRC METAL LEN=0106 INSTALLED UNKN 3361/0754	3360/1332 3360/1088 015 "DIA CIRC CONCR LEN=0042 INSTALLED UNKN 015 "DIA CIRC CONCR LEN=0042 INSTALLED UNKN SIGN: CANTILEVER 3360/0843 3360/0815 BMSID 46/0076/3360/0815
036 "DIA CIRC CONCR LEN=0032 INSTALLED UNKN 3361/0090 1 0 00769 0 01 0462+20 047387 FT MILEPOST 336.00 LENGTH(AH 2653 BK 2640) 3361/0000 BMS EN 46/0076/3354/1965 3355/2448	3360/0752 060 "DIA CIRC METAL LEN=0046 INSTALLED UNKN 018 "DIA CIRC CONCR LEN=0038 INSTALLED UNKN 036 "DIA CIRC CONCR LEN=0032 INSTALLED UNKN 3360/0540 3360/0097 047397 FT 1 0 00769 0 01 0462+20 MILEPOST 336.00 LENGTH(AH 2640 BK 2640) BMS EN 46/0076/3354/1965 3354/2294 018 "DIA CIRC CONCR LEN=0034 INSTALLED UNKN

EXTRACT DATE: 12/28/2024 ROADWAY MANAGEMENT SYSTEM PAGE NUMBER: 123
PRINT DATE: 12/30/2024 SLD COUNTY/SR - ANNUAL PRINT COUNTY: MONTGOMERY

DIR: E TOTAL LEN: 12.536 MI. DIST: 06-4 SR: 76
LEFT MUN: LOWER MERION T RIGHT MUN: LOWER MERION T

1 0 00769 0 01 0435+80 MILL CREEK ROAD BMSBG 46/0076/3354/1965 3355/2119		3354/1965 3354/1870	1 0 00769 0 01 0435+80 MILL CREEK ROAD BMSBG 46/0076/3354/1965 SIGN: CANTILEVER BMSID 46/0076/3354/1870
PENNDOT STOCKPILE #5 (GOVT) 015 "DIA CIRC CONCR LEN=0040 INSTALLED UNKN 3355/1862	==		
018 "DIA CIRC CONCR LEN=0046 INSTALLED UNKN 3355/1690	---	3354/1690	015 "DIA CIRC CONCR LEN=0036 INSTALLED UNKN
018 "DIA CIRC CONCR LEN=0046 INSTALLED UNKN 3355/1401	---	3354/1408	018 "DIA CIRC CONCR LEN=0032 INSTALLED UNKN
018 "DIA CIRC CONCR LEN=0042 INSTALLED UNKN 3355/1154	---	3354/1162	018 "DIA CIRC CONCR LEN=0040 INSTALLED UNKN
036 "DIA CIRC CONCR LEN=0042 INSTALLED UNKN 3355/1037	---	3354/1037	036 "DIA CIRC CONCR LEN=0038 INSTALLED UNKN
018 "DIA CIRC CONCR LEN=0042 INSTALLED UNKN 3355/0915	---		
018 "DIA CIRC CONCR LEN=0046 INSTALLED UNKN 3355/0665	---	3354/0906	018 "DIA CIRC CONCR LEN=0042 INSTALLED UNKN
	---	3354/0655	018 "DIA CIRC CONCR LEN=0038 INSTALLED UNKN
1 0 00769 0 01 0435+80 044747 FT LENGTH(AH 2640 BK 2618) 3355/0000		044757 FT 3354/0000	1 0 00769 0 01 0435+80 LENGTH(AH 2640 BK 2640)
060"H 48"W CON BOX CUL LEN=0086 INSTALLED UNKN 3351/1651	---	3350/1663	060"H 48"W CON BOX CUL LEN=0096 INSTALLED UNKN
024 "DIA CIRC CONCR LEN=0070 INSTALLED UNKN 3351/0894	---	3350/0898	024 "DIA CIRC CONCR LEN=0038 INSTALLED UNKN
030 "DIA CIRC CONCR LEN=0078 INSTALLED UNKN 3351/0088	---		
1 0 00769 0 01 0409+40 042129 FT MILEPOST 335.00 LENGTH(AH 2618 BK 2640) 3351/0000		3350/0083 042117 FT	036 "DIA CIRC CONCR LEN=0052 INSTALLED UNKN
	---	3350/0000	1 0 00769 0 01 0409+40 MILEPOST 335.00 LENGTH(AH 2640 BK 2541) 036 "DIA CIRC CONCR

EXTRACT DATE: 12/28/2024 ROADWAY MANAGEMENT SYSTEM PAGE NUMBER: 122
PRINT DATE: 12/30/2024 SLD COUNTY/SR - ANNUAL PRINT COUNTY: MONTGOMERY

DIR: E TOTAL LEN: 12.536 MI. DIST: 06-4 SR: 76
LEFT MUN: LOWER MERION T RIGHT MUN: LOWER MERION T

036 "DIA CIRC CONCR LEN=0075 INSTALLED UNKN 3345/2263		3344/2267 LEN=0055 INSTALLED UNKN
030 "DIA CIRC CONCR LEN=0038 INSTALLED UNKN 3345/1969		3344/1986 030 "DIA CIRC CONCR LEN=0048 INSTALLED UNKN
036 "DIA CIRC CONCR LEN=0070 INSTALLED UNKN 3345/1900		
		3344/1882 036 "DIA CIRC CONCR LEN=0052 INSTALLED UNKN
DMS SIGN STRUCTURE BMSID 46/0076/3345/1490 3345/1490		3344/1568 SIGN: CENTER MOUNTD BMSID 46/0076/3344/1568
018 "DIA CIRC CONCR LEN=0034 INSTALLED UNKN 3345/1445		
BMSID 46/0076/3344/1170 3345/1358		3344/1438 018 "DIA CIRC CONCR LEN=0038 INSTALLED UNKN
1 0 00769 0 01 0383+00 WAVERLY ROAD		3344/1288 BMSID 46/0076/3344/1170
BMSBG 46/0076/3344/1170 3345/1240		
015 "DIA CIRC CONCR LEN=0038 INSTALLED UNKN 3345/1192		
		3344/1186 015 "DIA CIRC CONCR LEN=0052 INSTALLED UNKN
		0 0 00000 0 00 0000+00
BRANCH SCHUYLKILL RIVER STRUCTURE LENGTH 16 FT		3344/1170 WAVERLY ROAD BMSBG 46/0076/3344/1170
BMSID 46/0076/3344/0916 3345/0916		BRANCH SCHUYLKILL RIVER STRUCTURE LENGTH 16 FT
024 "DIA CIRC CONCR LEN=0038 INSTALLED UNKN 3345/0178		3344/0916 BMSID 46/0076/3344/0916
1 0 00769 0 01 0383+00 039489 FT		3344/0174 030 "DIA CIRC CONCR LEN=0038 INSTALLED UNKN
LENGTH(AH 2640 BK 2640) 3345/0000		1 0 00769 0 01 0383+00
030 "DIA CIRC CONCR LEN=0038 INSTALLED UNKN 3341/2578		3344/0000 LENGTH(AH 2541 BK 2640)
018 "DIA CIRC CONCR LEN=0035 INSTALLED UNKN 3341/2328		3340/2570 024 "DIA CIRC CONCR LEN=0038 INSTALLED UNKN
		018 "DIA CIRC CONCR LEN=0038 INSTALLED UNKN
018 "DIA CIRC CONCR		3340/2328 018 "DIA CIRC CONCR LEN=0038 INSTALLED UNKN
		3340/2086 018 "DIA CIRC CONCR LEN=0038 INSTALLED UNKN

DIR: E		TOTAL LEN: 12.536 MI.		DIST: 06-4		SR: 76	
LEFT MUN: LOWER MERION T				RIGHT MUN: LOWER MERION T			
LEN=0032	INSTALLED	UNKN	3341/2078				
018 "DIA	CIRC	CONCR					
LEN=0038	INSTALLED	UNKN	3341/1828				
030 "DIA	CIRC	CONCR					
LEN=0070	INSTALLED	UNKN	3341/1605				
024 "DIA	CIRC	CONCR					
LEN=0040	INSTALLED	UNKN	3341/1401				
018 "DIA	CIRC	CONCR					
LEN=0038	INSTALLED	UNKN	3341/1174				
018 "DIA	CIRC	CONCR					
LEN=0040	INSTALLED	UNKN	3341/0943				
SIGN: CANTILEVER							
BMSID 46/0076/3341/0645			3341/0645				
036 "DIA	CIRC	CONCR					
LEN=0055	INSTALLED	UNKN	3341/0514				
036 "DIA	CIRC	CONCR					
LEN=0038	INSTALLED	UNKN	3341/0201				
0 00769 0 01 0356+60			036849 FT				
MILEPOST 334.00							
LENGTH(AH 2640 BK 2718)			3341/0000				
036 "DIA	CIRC	CONCR					
LEN=0038	INSTALLED	UNKN	3335/2308				
SIGN: CANTILEVER							
BMSID 46/0076/3335/1840			3335/1840				
SAW MILL RUN							
STRUCTURE LENGTH 14 FT							
BMSID 46/0076/3334/1718			3335/1701				
015 "DIA	CIRC	CONCR					
LEN=0048	INSTALLED	UNKN	3335/1545				
015 "DIA	CIRC	CONCR					
LEN=0042	INSTALLED	UNKN					
018 "DIA	CIRC	CONCR					
LEN=0034	INSTALLED	UNKN					
030 "DIA	CIRC	CONCR					
LEN=0038	INSTALLED	UNKN					
024 "DIA	CIRC	CONCR					
LEN=0035	INSTALLED	UNKN					
018 "DIA	CIRC	CONCR					
LEN=0036	INSTALLED	UNKN					
018 "DIA	CIRC	CONCR					
LEN=0030	INSTALLED	UNKN					
015 "DIA	CIRC	CONCR					
LEN=0031	INSTALLED	UNKN					
036 "DIA	CIRC	CONCR					
LEN=0033	INSTALLED	UNKN					
036 "DIA	CIRC	CONCR					
LEN=0035	INSTALLED	UNKN					
1 0 00769 0 01 0356+60							
MILEPOST 334.00							
LENGTH(AH 2640 BK 2640)							
036 "DIA	CIRC	CONCR					
LEN=0038	INSTALLED	UNKN					
015 "DIA	CIRC	CONCR					
LEN=0043	INSTALLED	UNKN					
015 "DIA	CIRC	CONCR					
LEN=0043	INSTALLED	UNKN					
SAW MILL RUN							
STRUCTURE LENGTH 14 FT							
BMSID 46/0076/3334/1718							
015 "DIA	CIRC	CONCR					
LEN=0048	INSTALLED	UNKN					
015 "DIA	CIRC	CONCR					
LEN=0042	INSTALLED	UNKN					

DIR: E		TOTAL LEN: 12.536 MI.		DIST: 06-4		SR: 76	
LEFT MUN: LOWER MERION T				RIGHT MUN: LOWER MERION T			
LEN=0048 INSTALLED UNKN 3335/1226		---		3334/0928		015 "DIA CIRC CONCR LEN=0045 INSTALLED UNKN	
		---		3334/0639		015 "DIA CIRC CONCR LEN=0042 INSTALLED UNKN	
015 "DIA CIRC CONCR LEN=0042 INSTALLED UNKN 3335/0615		---		3334/0330		015 "DIA CIRC CONCR LEN=0045 INSTALLED UNKN	
0 00769 0 01 0330+20 034131 FT LENGTH(AH 2718 BK 2610) 3335/0000		5		034296 FT 3334/0000		1 0 00769 0 01 0330+20 LENGTH(AH 2640 BK 2640)	
		---		3330/2462		015 "DIA CIRC CONCR LEN=0042 INSTALLED UNKN	
		---		3330/2240		015 "DIA CIRC CONCR LEN=0043 INSTALLED UNKN	
		---		3330/1977		015 "DIA CIRC CONCR LEN=0045 INSTALLED UNKN	
		---		3330/1735		015 "DIA CIRC CONCR LEN=0042 INSTALLED UNKN	
		---		3330/1481		015 "DIA CIRC CONCR LEN=0050 INSTALLED UNKN	
48"H 36"W CON BOX CUL LEN=0105 INSTALLED UNKN 3331/1148		---		3330/1148		048"H 36"W CON BOX CUL LEN=0060 INSTALLED UNKN	
SIGN: CANTILEVER MSID 46/0076/3331/0633 3331/0633		5					
0 00769 0 01 0303+80 031521 FT MILEPOST 333.00 LENGTH(AH 2610 BK 2640) 3331/0000		5		031656 FT 3330/0000		1 0 00769 0 01 0303+80 MILEPOST 333.00 LENGTH(AH 2640 BK 2640)	
		---		3324/2273		015 "DIA CIRC CONCR LEN=0038 INSTALLED UNKN	
		---		3324/2044		015 "DIA CIRC CONCR LEN=0038 INSTALLED UNKN	
		---		3324/1790		018 "DIA CIRC CONCR LEN=0035 INSTALLED UNKN	
SIGN: 3 CHORD TRUSS MSID 46/0076/3325/1801 3325/1801		5		3324/1720		SIGN: 3 CHORD TRUSS BMSID 46/0076/3325/1801	
		---		3324/1526		048"H 36"W CON BOX CUL LEN=0100 INSTALLED UNKN	
		---		3324/0803		015 "DIA CIRC METAL LEN=0040 INSTALLED UNKN	
		---		3324/0685		018 "DIA CIRC CONCR LEN=0035 INSTALLED UNKN	
		---		3324/0506		015 "DIA CIRC CONCR LEN=0038 INSTALLED UNKN	
		---		3324/0202		018 "DIA CIRC CONCR LEN=0032 INSTALLED UNKN	
		---		3324/0015		018 "DIA CIRC CONCR LEN=0038 INSTALLED UNKN	

DIR: E		TOTAL LEN: 12.536 MI.		DIST: 06-4		SR: 76	
LEFT MUN: LOWER MERION T				RIGHT MUN: LOWER MERION T			
0 00769 0 01 0277+40 028881 FT				029016 FT 1 0 00769 0 01 0277+40			
OWER MERION				LENGTH(AH 2640 BK 2619) 3325/0000			
CONSHOHOCKEN B				3324/0000 036 "DIA CIRC CONCR			
LENGTH(AH 2640 BK 2619) 3325/0000				LEN=0040 INSTALLED UNKN			
36 "DIA CIRC CONCR				3320/2464			
LEN=0050 INSTALLED UNKN 3321/2435				018 "DIA CIRC CONCR			
				LEN=0035 INSTALLED UNKN			
018 "DIA CIRC CONCR				3320/2177			
LEN=0035 INSTALLED UNKN 3321/2187				018 "DIA CIRC CONCR			
				LEN=0035 INSTALLED UNKN			
018 "DIA CIRC CONCR				3320/1876			
LEN=0035 INSTALLED UNKN 3321/1887				018 "DIA CIRC CONCR			
BMSSEN 46/0076/3320/1380 3321/1768				LEN=0035 INSTALLED UNKN			
0 00000 0 00 0000+00				3320/1728			
CRAWFORD AVE				BMSSEN 46/0076/3320/1380			
MSBG 46/0076/3320/1380 3321/1420				1 0 00769 0 01 0251+00			
SPRING GARDN				CRAWFORD AVE			
P ID 46/3106/0010/0000 3321/1240				BMSBG 46/0076/3320/1380			
				SPRING GARDN			
015 "DIA CIRC CONCR				3320/1220			
LEN=0030 INSTALLED UNKN 3321/1184				OP ID 46/3106/0010/0000			
				015 "DIA CIRC CONCR			
				LEN=0035 INSTALLED UNKN			
018 "DIA CIRC CONCR				3320/1111			
LEN=0030 INSTALLED UNKN 3321/0876				018 "DIA CIRC CONCR			
SIGN: CANTILEVER				LEN=0040 INSTALLED UNKN			
MSID 46/0076/3321/0750 3321/0750				3320/0888			
				018 "DIA CIRC CONCR			
018 "DIA CIRC CONCR				LEN=0050 INSTALLED UNKN			
LEN=0042 INSTALLED UNKN 3321/0623				3320/0634			
RAMP C PA 23 CONSHOHOCK				018 "DIA CIRC CONCR			
SR8016 SEG 0500/0000) 3321/0380				LEN=0050 INSTALLED UNKN			
				3320/0127			
018 "DIA CIRC CONCR				RAMP D RD			
LEN=0060 INSTALLED UNKN 3321/0112				(SR8016 SEG 0510/1499)			
				018 "DIA CIRC CONCR			
0 00769 0 01 0251+00 026262 FT				LEN=0060 INSTALLED UNKN			
CONSHOHOCKEN				026376 FT 1 0 00769 0 01 0251+00			
WEST CONSHOHOCKEN B				LOWER MERION			
MILEPOST 332.00				WEST CONSHOHOCKEN B			
				MILEPOST 332.00			

[illegible]

EXTRACT DATE: 12/28/2024 ROADWAY MANAGEMENT SYSTEM PAGE NUMBER: 117
PRINT DATE: 12/30/2024 SLD COUNTY/SR - ANNUAL PRINT COUNTY: MONTGOMERY

DIR: E TOTAL LEN: 12.536 MI. DIST: 06-4 SR: 76
LEFT MUN: WEST CONSHOHOCKEN B RIGHT MUN: WEST CONSHOHOCKEN B

BMS EN 46/0076/3311/1957 3311/2068
0 0 00000 0 00 0000+00
RAMP K (EB)
BMS BG 46/0076/3311/1957 3311/1957

ARAMINGO CR
STRUCTURE LENGTH 12 FT
BMS ID 46/0076/3310/1550 3311/1673

RAMP L RD
(SR8006 SEG 0270/0740) 3311/1213

BMS EN 46/0076/3310/0474 3311/0545
0 0 00000 0 00 0000+00
MATSONFOR RD
BMS BG 46/0076/3310/0474 3311/0485

1 0 00769 0 01 0198+20 021028 FT
MILEPOST 331.00
LENGTH(AH 2654 BK 2656) 3311/0000

018 "DIA CIRC CONCR
LEN=0048 INSTALLED UNKN 3305/2433

018 "DIA CIRC CONCR
LEN=0048 INSTALLED UNKN 3305/2103
SIGN: 4 CHORD TRUSS
BMS ID 46/0076/3304/1987 3305/2006

018 "DIA CIRC CONCR

3310/2310 (SR8006 SEG 0260/0760)
RAMP M (SB)
3310/1950 OP ID 46/8006/0280/0325

SIGN: 3 CHORD TRUSS
BMS ID 46/0076/3310/1770
ARAMINGO CR
STRUCTURE LENGTH 12 FT
3310/1550 BMS ID 46/0076/3310/1550
RAMP J RD
3310/1400 (SR8006 SEG 0010/0000)
WEST CONSHOHOCKEN
3310/1309 LOWER MERION T
SIGN: 3 CHORD TRUSS
3310/1145 BMS ID 46/0076/3310/1220

018 "DIA CIRC CONCR
LEN=0030 INSTALLED UNKN
018 "DIA CIRC CONCR
LEN=0030 INSTALLED UNKN
3310/0464 BMS EN 46/0076/3310/0474
3310/0430 1 0 00769 0 01 0198+54
MATSONFOR RD
3310/0370 BMS BG 46/0076/3310/0474
021147 FT 1 0 00769 0 01 0198+54
LOWER MERION
UPPER MERION T
MILEPOST 331.00

3310/0000 LENGTH(AH 2523 BK 2696)
018 "DIA CIRC CONCR
3304/2663 LEN=0035 INSTALLED UNKN
018 "DIA CIRC CONCR
3304/2388 LEN=0036 INSTALLED UNKN

018 "DIA CIRC CONCR
LEN=0038 INSTALLED UNKN
3304/2053

SIGN: 4 CHORD TRUSS
BMS ID 46/0076/3304/1987
018 "DIA CIRC CONCR
3304/1768 LEN=0035 INSTALLED UNKN
018 "DIA CIRC CONCR
3304/1589 LEN=0035 INSTALLED UNKN

DIR: E		TOTAL LEN: 12.536 MI.		DIST: 06-4		SR: 76	
LEFT MUN: UPPER MERION T				RIGHT MUN: UPPER MERION T			
EN=0045	INSTALLED	UNKN	3305/1818	018 "DIA	CIRC	CONCR	
018 "DIA	CIRC	CONCR		LEN=0037	INSTALLED	UNKN	
EN=0033	INSTALLED	UNKN	3305/1632	018 "DIA	CIRC	CONCR	
CAMP D PA	320	GULPH MIL		LEN=0038	INSTALLED	UNKN	
SR8004	SEG	0500/0000)	3305/1606				
018 "DIA	CIRC	CONCR		3304/1115			
EN=0038	INSTALLED	UNKN	3305/1166	3304/0858			
018 "DIA	CIRC	CONCR		018 "DIA	CIRC	CONCR	
EN=0038	INSTALLED	UNKN	3305/0915	LEN=0038	INSTALLED	UNKN	
018 "DIA	CIRC	CONCR		3304/0620			
EN=0038	INSTALLED	UNKN	3305/0666	3304/0495			
018 "DIA	CIRC	CONCR		018 "DIA	CIRC	CONCR	
EN=0037	INSTALLED	UNKN	3305/0413	LEN=0036	INSTALLED	UNKN	
018 "DIA	CIRC	CONCR		018 "DIA	CIRC	CONCR	
EN=0037	INSTALLED	UNKN	3305/0390	LEN=0036	INSTALLED	UNKN	
SIGN: CANTILEVER				3304/0353			
BMSID 46/0076/3305/0350				3304/0058			
030 "DIA	CIRC	CONCR		3304/0050			
EN=0062	INSTALLED	UNKN	3305/0103	030 "DIA	CIRC	CONCR	
0 00769 0 01 0171+88		018372 FT		LEN=0032	INSTALLED	UNKN	
WEST CONSHOCKEN				SIGN: CANTILEVER			
UPPER MERION T				BMSID 46/0076/3304/0097			
LENGTH(AH 2656 BK 2678)				018451 FT	1 0 00769 0 01 0173+79		
036 "DIA	CIRC	METAL		3304/0000	LENGTH(AH 2696 BK 2640)		
EN=0036	INSTALLED	UNKN	3301/2656				
036 "DIA	CIRC	METAL		3300/2487			
EN=0040	INSTALLED	UNKN		3300/2312			
015 "DIA	CIRC	METAL		3300/2157			
015 "DIA	CIRC	METAL		3300/2052			
LEN=0035	INSTALLED	UNKN		018 "DIA	CIRC	METAL	
BMSEN 46/0076/3300/1614				LEN=0079	INSTALLED	UNKN	
0 0 00000 0 00 0000+00				0 0 00000 0 00 0000+00			
S. GULPH ROAD				S. GULPH ROAD			
BMSBG 46/0076/3300/1614				BMSBG 46/0076/3300/1614			
015 "DIA	CIRC	METAL		015 "DIA	CIRC	METAL	
LEN=0040	INSTALLED	UNKN		LEN=0040	INSTALLED	UNKN	
060 "DIA	CIRC	METAL		3300/1257			
EN=0110	INSTALLED	UNKN	3301/1331				
060 "DIA	CIRC	METAL					

EXTRACT DATE: 12/28/2024 ROADWAY MANAGEMENT SYSTEM PAGE NUMBER: 115
PRINT DATE: 12/30/2024 SLD COUNTY/SR - ANNUAL PRINT COUNTY: MONTGOMERY

DIR: E TOTAL LEN: 12.536 MI. DIST: 06-4 SR: 76
LEFT MUN: UPPER MERION T RIGHT MUN: UPPER MERION T

SIGN: CANTILEVER
BMSID 46/0076/3301/0370 3301/0420
048 "DIA CIRC CONCR
LEN=0038 INSTALLED UNKN 3301/0251

GYPSY LANE
OP ID 46/3102/0010/0000 3301/0146
1 0 00769 0 01 0145+21 015694 FT
MILEPOST 330.00
LENGTH(AH 2678 BK 2671) 3301/0000

018 "DIA CIRC CONCR
LEN=0038 INSTALLED UNKN 3295/2568

018 "DIA CIRC CONCR
LEN=0038 INSTALLED UNKN 3295/2280
018 "DIA CIRC CONCR
LEN=0038 INSTALLED UNKN 3295/2042

SIGN: CANTILEVER
BMSID 46/0076/3295/1765 3295/1820
018 "DIA CIRC CONCR
LEN=0038 INSTALLED UNKN 3295/1792

024 "DIA CIRC CONCR
LEN=0036 INSTALLED UNKN 3295/1568

RAMP A RD
(SR8004 SEG 0260/0000) 3295/1380
018 "DIA CIRC CONCR
LEN=0037 INSTALLED UNKN 3295/1350

018 "DIA CIRC CONCR
LEN=0038 INSTALLED UNKN 3295/1142

3300/1187 LEN=0045 INSTALLED UNKN
RAMP C RD
3300/0915 (SR8004 SEG 0020/1271)
RAMP D RD
3300/0515 (SR8004 SEG 0010/0000)

048 "DIA CIRC CONCR
LEN=0050 INSTALLED UNKN
GYPSY LANE
3300/0069
3300/0060 OP ID 46/3102/0010/0000

015811 FT 1 0 00769 0 01 0146+07
MILEPOST 330.00
3300/0000 LENGTH(AH 2640 BK 2624)
018 "DIA CIRC CONCR
3294/2456 LEN=0045 INSTALLED UNKN

018 "DIA CIRC CONCR
LEN=0045 INSTALLED UNKN
3294/2212
018 "DIA CIRC CONCR
3294/1965 LEN=0045 INSTALLED UNKN

018 "DIA CIRC CONCR
LEN=0045 INSTALLED UNKN
SIGN: CANTILEVER
3294/1715
3294/1500 BMSID 46/0076/3294/1595

024 "DIA CIRC CONCR
LEN=0050 INSTALLED UNKN
3294/1458

018 "DIA CIRC CONCR
LEN=0042 INSTALLED UNKN
3294/1230

018 "DIA CIRC CONCR
LEN=0042 INSTALLED UNKN
3294/1026

EXTRACT DATE: 12/28/2024 ROADWAY MANAGEMENT SYSTEM PAGE NUMBER: 114
PRINT DATE: 12/30/2024 SLD COUNTY/SR - ANNUAL PRINT COUNTY: MONTGOMERY

DIR: E TOTAL LEN: 12.536 MI. DIST: 06-4 SR: 76
LEFT MUN: UPPER MERION T RIGHT MUN: UPPER MERION T

SIGN: CANTILEVER
BMSID 46/0076/3295/0580 3295/0620
018 "DIA CIRC CONCR
LEN=0056 INSTALLED UNKN 3295/0616
018 "DIA CIRC CONCR
LEN=0055 INSTALLED UNKN 3295/0418

018 "DIA CIRC CONCR
LEN=0042 INSTALLED UNKN 3295/0215
RAMP B RD
(SR8004 SEG 0250/0369) 3295/0140

1 0 00769 0 01 0119+32 013023 FT
LENGTH(AH 2671 BK 2602) 3295/0000

018 "DIA CIRC CONCR
LEN=0038 INSTALLED UNKN 3291/2403

036 "DIA CIRC CONCR
LEN=0038 INSTALLED UNKN 3291/2188

018 "DIA CIRC CONCR
LEN=0038 INSTALLED UNKN 3291/1976

024 "DIA CIRC CONCR
LEN=0038 INSTALLED UNKN 3291/1766

018 "DIA CIRC CONCR
LEN=0045 INSTALLED UNKN 3291/1541

018 "DIA CIRC CONCR
LEN=0039 INSTALLED UNKN 3291/1328

024 "DIA CIRC METAL
LEN=0047 INSTALLED UNKN 3291/1161

018 "DIA CIRC CONCR

3294/0480

3294/0395

3294/0290

3294/0090

013187 FT
3294/0000

3290/2539

3290/2334

3290/2139

3290/1932

3290/1725

3290/1519

3290/1284

3290/1083

3290/0842

018 "DIA CIRC CONCR
LEN=0042 INSTALLED UNKN
SIGN: CANTILEVER
BMSID 46/0076/3294/0497

018 "DIA CIRC CONCR
LEN=0042 INSTALLED UNKN

018 "DIA CIRC CONCR
LEN=0042 INSTALLED UNKN
1 0 00769 0 01 0118+93
LENGTH(AH 2624 BK 2659)
018 "DIA CIRC CONCR
LEN=0045 INSTALLED UNKN
018 "DIA CIRC CONCR
LEN=0042 INSTALLED UNKN

036 "DIA CIRC CONCR
LEN=0042 INSTALLED UNKN

018 "DIA CIRC CONCR
LEN=0042 INSTALLED UNKN

024 "DIA CIRC CONCR
LEN=0042 INSTALLED UNKN

018 "DIA CIRC CONCR
LEN=0045 INSTALLED UNKN

018 "DIA CIRC CONCR
LEN=0042 INSTALLED UNKN

024 "DIA CIRC METAL
LEN=0045 INSTALLED UNKN

018 "DIA CIRC CONCR
LEN=0042 INSTALLED UNKN

EXTRACT DATE: 12/28/2024 ROADWAY MANAGEMENT SYSTEM PAGE NUMBER: 113
PRINT DATE: 12/30/2024 SLD COUNTY/SR - ANNUAL PRINT COUNTY: MONTGOMERY

DIR: E TOTAL LEN: 12.536 MI. DIST: 06-4 SR: 76
LEFT MUN: UPPER MERION T RIGHT MUN: UPPER MERION T

LEN=0043	INSTALLED UNKN	3291/0891	---	---	---	WEADLEY RD
OP ID 46/3110/0010/0000		3291/0760	---	---	---	OP ID 46/3110/0010/0000
024 "DIA CIRC CONCR			---	---	---	024 "DIA CIRC CONCR
LEN=0075	INSTALLED UNKN	3291/0646	---	---	---	LEN=0046 INSTALLED UNKN
			---	---	---	SIGN: CANTILEVER
			---	---	---	BMSID 46/0076/3290/0588
024 "DIA CIRC CONCR			---	---	---	024 "DIA CIRC CONCR
LEN=0038	INSTALLED UNKN	3291/0441	---	---	---	LEN=0038 INSTALLED UNKN
			---	---	---	
036 "DIA CIRC CONCR			---	---	---	036 "DIA CIRC CONCR
LEN=0038	INSTALLED UNKN	3291/0242	---	---	---	LEN=0038 INSTALLED UNKN
			---	---	---	
1 0 00769 0 01 0093+52 010421 FT			---	---	---	036 "DIA CIRC CONCR
MILEPOST 329.00			---	---	---	LEN=0038 INSTALLED UNKN
LENGTH(AH 2602 BK 2613)		3291/0000	---	---	---	1 0 00769 0 01 0092+42
			---	---	---	MILEPOST 329.00
			---	---	---	LENGTH(AH 2659 BK 2611)
036 "DIA CIRC CONCR			---	---	---	036 "DIA CIRC CONCR
LEN=0042	INSTALLED UNKN	3285/2583	---	---	---	LEN=0040 INSTALLED UNKN
			---	---	---	
			---	---	---	015 "DIA CIRC CONCR
			---	---	---	LEN=0038 INSTALLED UNKN
			---	---	---	015 "DIA CIRC CONCR
SIGN: CANTILEVER			---	---	---	LEN=0038 INSTALLED UNKN
BMSID 46/0076/3285/1822		3285/1822	---	---	---	
024 "DIA CIRC CONCR			---	---	---	024 "DIA CIRC CONCR
LEN=0053	INSTALLED UNKN	3285/1756	---	---	---	LEN=0038 INSTALLED UNKN
			---	---	---	024 "DIA CIRC CONCR
			---	---	---	LEN=0035 INSTALLED UNKN
024 "DIA CIRC METAL			---	---	---	
LEN=0045	INSTALLED UNKN	3285/1406	---	---	---	060 "DIA CIRC METAL
			---	---	---	LEN=0070 INSTALLED UNKN
			---	---	---	
060 "DIA CIRC METAL			---	---	---	036 "DIA CIRC METAL
LEN=0047	INSTALLED UNKN	3285/0793	---	---	---	LEN=0075 INSTALLED UNKN
			---	---	---	DMS SIGN STRUCTURE
			---	---	---	BMSID 46/0076/3284/0430
DMS SIGN STRUCTURE			---	---	---	3285/0430
BMSID 46/0076/3284/0430		3285/0430	---	---	---	007917 FT
1 0 00769 0 01 0067+43 007808 FT			---	---	---	007917 FT
LENGTH(AH 2613 BK 2640)		3285/0000	---	---	---	3284/0000
			---	---	---	LENGTH(AH 2611 BK 2639)
			---	---	---	018 "DIA CIRC CONCR
			---	---	---	LEN=0071 INSTALLED UNKN
060 "DIA CIRC METAL			---	---	---	

DIR: E		TOTAL LEN: 12.536 MI.		DIST: 06-4		SR: 76	
LEFT MUN: UPPER MERION T				RIGHT MUN: UPPER MERION T			
LEN=0115	INSTALLED UNKN	3281/2506					
018 "DIA	CIRC CONCR			3280/2384	060 "DIA	CIRC CONCR	
LEN=0038	INSTALLED UNKN	3281/1959			LEN=0105	INSTALLED UNKN	
				3280/1894	018 "DIA	CIRC CONCR	
					LEN=0040	INSTALLED UNKN	
018 "DIA	CIRC CONCR			3280/1669	018 "DIA	CIRC CONCR	
LEN=0038	INSTALLED UNKN	3281/1733			LEN=0040	INSTALLED UNKN	
SIGN: 3	CHORD TRUSS						
BMSID 46/0076/3280/1550		3281/1545		3280/1455	SIGN: 3	CHORD TRUSS	
BMSID 46/0076/3280/1233		3281/1330		3280/1225	BMSID 46/0076/3280/1550		
018 "DIA	CIRC CONCR				BMSID 46/0076/3280/1233		
LEN=0053	INSTALLED UNKN	3281/1298					
0 00000 0 00 0000+00				3280/1183	018 "DIA	CIRC CONCR	
CROTON ROAD					LEN=0060	INSTALLED UNKN	
BMSBG 46/0076/3280/1233		3281/1260		3280/1155	0 0 00000 0 00 0000+00		
				3280/0855	CROTON ROAD		
SIGN: CANTILEVER					BMSBG 46/0076/3280/1233		
BMSID 46/0076/3281/0840		3281/0840			018 "DIA	CIRC CONCR	
018 "DIA	CIRC CONCR				LEN=0040	INSTALLED UNKN	
LEN=0037	INSTALLED UNKN	3281/0653					
018 "DIA	CIRC CONCR			3280/0563	018 "DIA	CIRC CONCR	
LEN=0038	INSTALLED UNKN	3281/0381			LEN=0038	INSTALLED UNKN	
018 "DIA	CIRC CONCR			3280/0282	018 "DIA	CIRC CONCR	
LEN=0038	INSTALLED UNKN	3281/0130			LEN=0038	INSTALLED UNKN	
0 00769 0 01 0040+06 005168 FT				3280/0010	018 "DIA	CIRC CONCR	
MILEPOST 328.00				005278 FT	LEN=0037	INSTALLED UNKN	
LENGTH(AH 2640 BK 2624)		3281/0000			1 0 00769 0 01 0040+48		
036 "DIA	CIRC CONCR			3280/0000	MILEPOST 328.00		
LEN=0062	INSTALLED UNKN	3275/2294			LENGTH(AH 2639 BK 2638)		
030 "DIA	CIRC CONCR						
LEN=0050	INSTALLED UNKN	3275/1999					
				3274/1862	030 "DIA	CIRC CONCR	
SIGN: 3	CHORD TRUSS				LEN=0048	INSTALLED UNKN	
BMSID 46/0076/3274/1930		3275/1910		3274/1830	SIGN: 3	CHORD TRUSS	
030 "DIA	CIRC CONCR				BMSID 46/0076/3274/1930		
LEN=0038	INSTALLED UNKN	3275/1698					

EXTRACT DATE: 12/28/2024 ROADWAY MANAGEMENT SYSTEM PAGE NUMBER: 111
PRINT DATE: 12/30/2024 SLD COUNTY/SR - ANNUAL PRINT COUNTY: MONTGOMERY

DIR: E TOTAL LEN: 12.536 MI. DIST: 06-4 SR: 76
LEFT MUN: UPPER MERION T RIGHT MUN: UPPER MERION T

018 "DIA CIRC CONCR LEN=0035 INSTALLED UNKN 3275/1439	---	3274/1569	030 "DIA CIRC CONCR LEN=0037 INSTALLED UNKN
018 "DIA CIRC CONCR LEN=0035 INSTALLED UNKN 3275/1216	---	3274/1318	018 "DIA CIRC CONCR LEN=0040 INSTALLED UNKN
SIGN: 3 CHORD TRUSS BMSID 46/0076/3274/1200 3275/1110	---	3274/1088	018 "DIA CIRC CONCR LEN=0043 INSTALLED UNKN
018 "DIA CIRC CONCR LEN=0035 INSTALLED UNKN 3275/0994	---	3274/1030	SIGN: 3 CHORD TRUSS BMSID 46/0076/3274/1200
	---	3274/0868	018 "DIA CIRC CONCR LEN=0048 INSTALLED UNKN
	---	3274/0792	RAMP L COLLECTOR RD (SR3202 SEG 0014/2674)
	---	3274/0648	018 "DIA CIRC CONCR LEN=0040 INSTALLED UNKN
018 "DIA CIRC CONCR LEN=0029 INSTALLED UNKN 3275/0751	---		
CONSOLIDATED RAIL CORPO OVERPASS IS RR X-ING 3275/0540	---	3274/0420	CONSOLIDATED RAIL CORPO OVERPASS IS RR X-ING
RAMP D COLLECTOR RD (SR9412 SEG 0010/0000) 3275/0512	---		
018 "DIA CIRC CONCR LEN=0038 INSTALLED UNKN 3275/0504	---		
TRAIL OP ID 46/0076/3274/0290 3275/0300	---	3274/0190	TRAIL OP ID 46/0076/3274/0290
015 "DIA CIRC CONCR LEN=0040 INSTALLED UNKN 3275/0228	---		
	---	3274/0125	015 "DIA CIRC CONCR LEN=0035 INSTALLED UNKN
BMS EN 46/0076/3274/0192 3275/0205	---	3274/0105	BMS EN 46/0076/3274/0192
0 0 00000 0 00 0000+00	---		1 0 00769 0 00 0013+24
ABRAMS RUN/CROW CREEK	---		ABRAMS RUN/CROW CREEK
BMSBG 46/0076/3274/0192 3275/0175	---	3274/0075	BMSBG 46/0076/3274/0192
1 0 00769 0 00 0011+87 002544 FT	---	002640 FT	1 0 00769 0 00 0013+24
LENGTH(AH 2624 BK 2544) 3275/0000	---	3274/0000	LENGTH(AH 2638 BK 2640)
	---	3270/2223	018 "DIA CIRC CONCR LEN=0043 INSTALLED UNKN
024 "DIA CIRC CONCR LEN=0029 INSTALLED UNKN 3271/2164	---		
	---	3270/1976	018 "DIA CIRC CONCR LEN=0039 INSTALLED UNKN
024 "DIA CIRC CONCR LEN=0028 INSTALLED UNKN 3271/1916	---		
018 "DIA CIRC CONCR LEN=0045 INSTALLED UNKN 3271/1912	---		

EXTRACT DATE: 12/28/2024 ROADWAY MANAGEMENT SYSTEM PAGE NUMBER: 110
PRINT DATE: 12/30/2024 SLD COUNTY/SR - ANNUAL PRINT COUNTY: MONTGOMERY

DIR: E TOTAL LEN: 12.536 MI. DIST: 06-4 SR: 76
LEFT MUN: UPPER MERION T RIGHT MUN: UPPER MERION T

018 "DIA CIRC CONCR
LEN=0027 INSTALLED UNKN 3271/1689

018 "DIA CIRC CONCR
LEN=0037 INSTALLED UNKN 3271/1508
DEKALB PIKE (NB)
OP ID 46/0202/0030/0000 3271/1431
RAMP D-2 (SB)
OP ID 46/8002/0280/0608 3271/1330
RAMP B (NB)
OP ID 46/9411/0010/0587 3271/1280

018 "DIA CIRC CONCR
LEN=0026 INSTALLED UNKN 3271/1210
SIGN: 3 CHORD TRUSS
BMSID 46/0076/3270/1090 3271/1095

018 "DIA CIRC CONCR
LEN=0070 INSTALLED UNKN 3271/0783

060 "DIA CIRC CONCR
LEN=0130 INSTALLED UNKN 3271/0465

SIGN: 3 CHORD TRUSS
BMSID 46/0076/3270/0260 3271/0255

BMS EN 46/0076/3270/0000 3271/0162

1 0 00769 0 00 0000+00 000000 FT
NC SCHUYLKILL EX
TURNPIKE RAMP RD INTER-BK
(TNP)
N. GULPH RD (NB)
BMSBG 46/0076/3270/0000
MFC BEGIN = A
MILEPOST 327.00
LENGTH(AH 2544 BK 0000) 3271/0000

3270/1860 RAMP 3 RD US 202 NORTH
(SR8002 SEG 0750/0000)
SIGN: CANTILEVER
3270/1740 BMSID 46/8002/0750/0085
018 "DIA CIRC CONCR
3270/1732 LEN=0048 INSTALLED UNKN

3270/1562 018 "DIA CIRC CONCR
LEN=0055 INSTALLED UNKN

3270/1454 DEKALB PIKE (NB)
OP ID 46/0202/0030/0000
RAMP D-2 (SB)
3270/1345 OP ID 46/8002/0280/0608
RAMP B (NB)
3270/1290 OP ID 46/9411/0010/0587
018 "DIA CIRC CONCR
3270/1262 LEN=0043 INSTALLED UNKN

3270/1090 SIGN: 3 CHORD TRUSS
BMSID 46/0076/3270/1090
RAMP 7 RD
3270/0840 (SR8002 SEG 0020/0461)

3270/0487 060 "DIA CIRC CONCR
LEN=0090 INSTALLED UNKN

3270/0400 RAMP 8 RD US 202 SOUTH
(SR8002 SEG 0010/0000)
SIGN: 3 CHORD TRUSS
3270/0260 BMSID 46/0076/3270/0260
RETAINING WALL END
3270/0188 BMSID 46/0076/3271/0000
3270/0162 BMS EN 46/0076/3270/0000
RETAINING WALL BEGIN
3270/0070 BMSID 46/0076/3271/0000
000000 FT 1 0 00769 0 00 0000+00
NC SCHUYLKILL EX
TURNPIKE RAMP RD
INTER-BK (TNP)

N. GULPH RD (NB)
BMSBG 46/0076/3270/0000
MFC BEGIN = A
MILEPOST 327.00
LENGTH(AH 2640 BK 0000) 3270/0000

EXTRACT DATE: 12/28/2024 ROADWAY MANAGEMENT SYSTEM PAGE NUMBER: 109
PRINT DATE: 12/30/2024 SLD COUNTY/SR - ANNUAL PRINT COUNTY: MONTGOMERY
DIR: B TOTAL LEN: 34.007 MI. DIST: 06-4 SR: 73
LEFT MUN: CHELTENHAM T RIGHT MUN: CHELTENHAM T

179559 FT



179488 FT AH-PHILADELPHIA (67)
INTER-AHD COTTMAN AV
(SR0073 SEG 0010/0000)

EXTRACT DATE: 12/28/2024 ROADWAY MANAGEMENT SYSTEM PAGE NUMBER: 108
PRINT DATE: 12/30/2024 SLD COUNTY/SR - ANNUAL PRINT COUNTY: MONTGOMERY

DIR: B TOTAL LEN: 34.007 MI. DIST: 06-4 SR: 73
LEFT MUN: CHELTENHAM T RIGHT MUN: CHELTENHAM T

		==	0710/1579	HASBROOK AV (TWP)
		==	0710/1552	018 "DIA CIRC CONCR LEN=0039 INSTALLED 1980
SHELBOURNE ST (CITY)	0710/1422	==		
		==	0710/1397	018 "DIA CIRC CONCR LEN=0100 INSTALLED 1980
		==	0710/1323	018 "DIA CIRC CONCR LEN=0100 INSTALLED 1980
UNKNOWN AL (CITY)	0710/1296	==		
		==	0710/1230	018 "DIA CIRC CONCR LEN=0038 INSTALLED 1980
HASBROOK AV (CITY)	0710/1116	==		
		==	0710/1089	018 "DIA CIRC CONCR LEN=0100 INSTALLED 1980
		==	0710/0904	RYERS AV (TWP)
		==	0710/0876	018 "DIA CIRC CONCR LEN=0036 INSTALLED 1980
RYERS AV (CITY)	0710/0851	==		
		==		(APRA) JEANES HOSPITAL CENTRAL AV (SR2025 SEG 0080/2932)
CENTRAL AV (CITY)	0710/0553 177980 FT	==	0710/0553 177909 FT	1 0 00197 0 00 0015+82 NC CO
		==	0710/0000	ELMAN AV (TWP)
		==	0690/1901	LENGTH(AH 1579 BK 2358) GROVE AV (TWP)
FOX CHASE CANCER CNTR R (PRDR)	0690/1490	==	0690/1490	(APRA) FOX CHASE CANCER BRANCH TOCANY CREEK STRUCTURE LENGTH 9 FT BMSID 46/0073/0690/1327
		==	0690/1327	018 "DIA CIRC CONCR LEN=0020 INSTALLED 1980
		==	0690/1317	018 "DIA CIRC CONCR LEN=0030 INSTALLED UNKN
		==	0690/1097	LC FROM LAUREL AV (CONN)
		==	0690/0750	LAUREL AV (TWP)
		==	0690/0660	
ZANE AV (TWP)	0690/0348	==		

EXTRACT DATE: 12/28/2024 ROADWAY MANAGEMENT SYSTEM PAGE NUMBER: 107
PRINT DATE: 12/30/2024 SLD COUNTY/SR - ANNUAL PRINT COUNTY: MONTGOMERY

DIR: B TOTAL LEN: 34.007 MI. DIST: 06-4 SR: 73
LEFT MUN: CHELTENHAM T RIGHT MUN: CHELTENHAM T

1 0 00197 0 00 0040+20 175622 FT
CHURCH RD
(TWP) 0690/0000

PERRY ST
(TWP) 0684/0764
SUSAN DR
(TWP) 0684/0199
173862 FT

ROLLING HILL RD
(TWP) 0680/1564
HOLME AV
(TWP) 0680/1164
WALKER AV
(TWP) 0680/0752
VALLEY GLEN RD
(PRDR) 0680/0624

172098 FT

MARTIN RD
(TWP) 0674/0688

0690/0069 FROM 2023/0010 SH
(CONN)
CHURCH RD
(SR2023 SEG 0010/0000)

175551 FT CHELTENHAM
ABINGTON T
5 0690/0000 LENGTH(AH 2358 BK 1760)

0684/1104 048 "DIA CIRC CONCR
LEN=0081 INSTALLED 1980

173791 FT 0 0 00000 0 00 0000+00
(APRA) ELKINS PARK HOSP
ELKINS PARK HOSPITAL RD
(PRDR)

5 0684/0000 LENGTH(AH 1760 BK 1764)
024 "DIA CIRC CONCR
0680/1647 LEN=0060 INSTALLED 1980

0680/0349 048 "DIA CIRC METAL
LEN=0040 INSTALLED 1980
0680/0300 018 "DIA CAST IRON
LEN=0050 INSTALLED 1980

0680/0264 JENKINTOWN RD
(TWP)
0680/0222 BMSSEN 46/0073/0680/0189
1 1 00042 0 00 0033+31

0680/0189 JENKINTOWN CREEK
172027 FT BMSBG 46/0073/0680/0189
1 1 00042 0 00 0035+19

5 0680/0000 THOMSON RD
(TWP)
LENGTH(AH 1764 BK 1309)
NEW SECOND ST
(SR2060 SEG 0030/3389)

0674/0764

FAIRVIEW RD

EXTRACT DATE: 12/28/2024 ROADWAY MANAGEMENT SYSTEM PAGE NUMBER: 106
PRINT DATE: 12/30/2024 SLD COUNTY/SR - ANNUAL PRINT COUNTY: MONTGOMERY

DIR: B TOTAL LEN: 34.007 MI.
LEFT MUN: ABINGTON T

DIST: 06-4 SR: 73
RIGHT MUN: ABINGTON T

JENKINTOWN RD
(SR2021 SEG 0010/0000) 0674/0485

170789 FT

HAINES AV
(TWP)

0670/1156

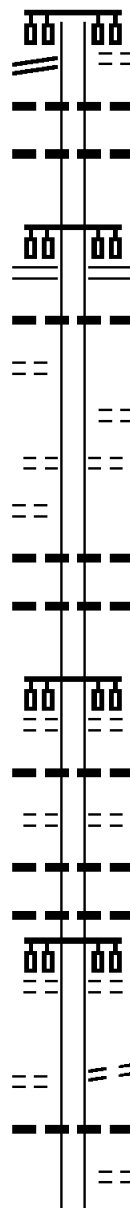
WEST AV
(TWP)

0670/0513

169072 FT

FISHER RD
(TWP)

0664/0000



0674/0485

0674/0433

0674/0028

170718 FT

5 0674/0000

0670/1496

0670/1141

0670/0798

0670/0483

0670/0067

169001 FT

5 0670/0000

0664/1192

0664/0977

0664/0972

0664/0897

0664/0471

167630 FT

5 0664/0000

0660/1866

0660/1643

(TWP)

018 "DIA CIRC CONCR
LEN=0025 INSTALLED UNKN
018 "DIA CIRC CONCR
LEN=0024 INSTALLED 1980
0 0 00000 0 00 0000+00
CEDAR RD
(SR2058 SEG 0020/0927)

LENGTH(AH 1309 BK 1717)
018 "DIA CIRC CONCR
LEN=0027 INSTALLED 1980

ROBERTS RD
(TWP)
HIGH SCHOOL RD
(TWP)

018 "DIA CIRC CONCR
LEN=0025 INSTALLED UNKN
018 "DIA CIRC CONCR
LEN=0025 INSTALLED UNKN
1 1 00042 0 00 0065+55
CADWALADER AV
(TWP)

LENGTH(AH 1717 BK 1371)
018 "DIA CIRC CONCR
LEN=0030 INSTALLED UNKN
TULPEHOCKEN AV
(TWP)
018 "DIA CIRC CONCR
LEN=0020 INSTALLED 1980
018 "DIA CIRC CONCR
LEN=0042 INSTALLED UNKN
FORREST AV
(TWP)

0 0 00000 0 00 0000+00
FISHER RD
(TWP)

LENGTH(AH 1371 BK 1928)
024 "DIA CIRC CONCR
LEN=0020 INSTALLED 1980
GLEN RD
(TWP)

EXTRACT DATE: 12/28/2024 ROADWAY MANAGEMENT SYSTEM PAGE NUMBER: 105
PRINT DATE: 12/30/2024 SLD COUNTY/SR - ANNUAL PRINT COUNTY: MONTGOMERY

DIR: B TOTAL LEN: 34.007 MI. DIST: 06-4 SR: 73
LEFT MUN: ABINGTON T RIGHT MUN: ABINGTON T

CARDINAL RD
(TWP)

0660/1025

==
==

0660/0861

FOXCROFT RD
(TWP)
MEETINGHOUSE RD
(TWP)

0660/0552

0660/0318

165702 FT

5 0660/0000

018 "DIA CIRC CONCR
LEN=0030 INSTALLED UNKN
1 1 00042 0 00 0103+14
MFC BEGIN = B
LENGTH(AH 1928 BK 1797)

0650/1482

FROM 0611/0050 SH
(CONN)
OLD YORK RD
(SR0611 SEG 0060/0000)
(SR0611 SEG 0061/0000)

0650/1367

OLD YORK RD
(SR0611 SEG 0061/0000)
(SR0611 SEG 0060/0000)

0651/1341

018 "DIA CIRC METAL
LEN=0024 INSTALLED 1980 0651/0912
BREYER RD
(PRDR)

0651/0766

018 "DIA CIRC METAL
LEN=0024 INSTALLED 1980 0651/0548

018 "DIA CIRC CONCR
LEN=0024 INSTALLED 1980 0651/0188

1 1 00497 0 00 0013+57 163997 FT
WASHINGTON LN
(TWP)

NC TOWNSHIP LINE RD

TOWNSHIP LINE RD
(SR2054 SEG 0040/1789)

ABINGTON
CHELTENHAM T
LENGTH(AH 1776 BK 1862) 0651/0000

018 "DIA CIRC CONCR
LEN=0024 INSTALLED 1980 0641/1789

==
==

0650/0246

BREYER RD
(PRDR)
018 "DIA CIRC METAL
LEN=0016 INSTALLED 1980

0650/0060

163905 FT

FOR SR 0073E TO 0073E
(CONN)
1 1 00497 0 00 0013+57
WASHINGTON LN
(TWP)
NC TOWNSHIP LINE RD

5 0650/0000

0640/1807

0640/1805

TOWNSHIP LINE RD
(SR2054 SEG 0040/1789)
ABINGTON
CHELTENHAM T
LENGTH(AH 1797 BK 1862)
018 "DIA CIRC CONCR
LEN=0027 INSTALLED 1980
FOR SR 0073E TO 0073E
(CONN)

0640/1372

018 "DIA CIRC CONCR
LEN=0036 INSTALLED 1980

EXTRACT DATE: 12/28/2024 ROADWAY MANAGEMENT SYSTEM PAGE NUMBER: 104
PRINT DATE: 12/30/2024 SLD COUNTY/SR - ANNUAL PRINT COUNTY: MONTGOMERY

DIR: B TOTAL LEN: 34.007 MI. DIST: 06-4 SR: 73
LEFT MUN: CHELTENHAM T RIGHT MUN: CHELTENHAM T

018 "DIA CIRC CONCR LEN=0027 INSTALLED 1980 0641/1375	---	---	---	0640/1044	018 "DIA CIRC CONCR LEN=0030 INSTALLED 1980
018 "DIA CIRC CONCR LEN=0030 INSTALLED 1980 0641/1043 BMSBG 46/0073/0640/0390 0641/1036	---	---	---	0640/1025	BMSBG 46/0073/0640/0390
0 0 00000 0 00 0000+00 GLENSIDE AVE BMSBG 46/0073/0640/0390 0641/0401	---	---	---	0640/0390	0 0 00000 0 00 0000+00 GLENSIDE AVE BMSBG 46/0073/0640/0390
018 "DIA CIRC CONCR LEN=0030 INSTALLED 1980 0641/0344	---	---	---	0640/0344	018 "DIA CIRC METAL LEN=0030 INSTALLED 1980
018 "DIA CIRC CONCR LEN=0055 INSTALLED 1980 0641/0104 2 0 46119 0 00 0073+29 162135 FT SERPENTINE LN (TWP) LENGTH(AH 1862 BK 1834) 0641/0000 MAPLE AV (TWP)	---	---	---	0640/0154	018 "DIA CIRC METAL LEN=0024 INSTALLED 1980
018 "DIA CIRC CONCR LEN=0024 INSTALLED 1980 0631/0844	---	---	---	162043 FT	2 0 46119 0 00 0073+29 SERPENTINE LN (TWP) LENGTH(AH 1862 BK 1803) MAPLE AV (TWP)
018 "DIA CIRC METAL LEN=0030 INSTALLED 1980 0631/0011 2 0 46119 0 00 0055+04 160301 FT CHURCH RD (SR2023 SEG 0060/2687) NC WASHINGTON LN	---	---	---	0630/1294	018 "DIA CIRC METAL LEN=0045 INSTALLED 1980
WASHINGTON LN (SR2056 SEG 0020/2376) (SR2056 SEG 0021/2381) MFC BEGIN = B LENGTH(AH 1834 BK 1466) 0631/0000	---	---	---	0630/0860	018 "DIA CIRC METAL LEN=0048 INSTALLED 1980
HEACOCK LN (TWP)	---	---	---	0630/0309	020 "DIA CIRC CONCR LEN=0031 INSTALLED 1980
ACCOMAC RD (TWP)	---	---	---	0630/0031	160240 FT
	---	---	---	0624/1436	2 0 46119 0 00 0055+04 CHURCH RD (SR2023 SEG 0060/2687) NC WASHINGTON LN

EXTRACT DATE: 12/28/2024 ROADWAY MANAGEMENT SYSTEM PAGE NUMBER: 103
PRINT DATE: 12/30/2024 SLD COUNTY/SR - ANNUAL PRINT COUNTY: MONTGOMERY

DIR: B TOTAL LEN: 34.007 MI.
LEFT MUN: CHELTENHAM T

DIST: 06-4 SR: 73
RIGHT MUN: CHELTENHAM T

0 0 00000 0 00 0000+00 158835 FT
BENT RD
(TWP) 0624/0000

1 0 00197 0 01 0210+07 157249 FT
GREENWOOD AV
(SR2054 SEG 0020/0000) 0620/0000

SINKLER RD
(TWP) 0610/1349

MULFORD RD
(TWP) 0610/0366
154432 FT

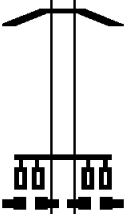
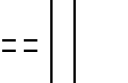
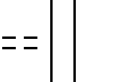


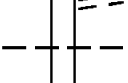
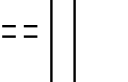

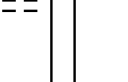
BICKLEY RD
(TWP) 0604/2632

0624/0126 018 "DIA CIRC CONCR
158774 FT LEN=0029 INSTALLED 1980
S 0624/0000 LENGTH(AH 1466 BK 1586)
157188 FT GREENWOOD AV
(SR2054 SEG 0020/0000)
S 0620/0000 LENGTH(AH 1586 BK 2817)
0610/2556 018 "DIA CIRC CONCR
LEN=0027 INSTALLED 1980
0610/2231 RANDALL RD
(TWP)
RICES MILL RD
(TWP)
0610/1676
0610/1025 GRIBBEL RD
(TWP)
0610/0884 018 "DIA CIRC CONCR
LEN=0033 INSTALLED 1980
154371 FT 1 0 00197 0 01 0238+18
PANTHER RD
(TWP)
S 0610/0000 LENGTH(AH 2817 BK 2956)
0604/2507 024 "H 00 "W MULT CONCR
LEN=0035 INSTALLED 1980
0604/2368 EASTON ROAD
OP ID 46/7046/0980/0270
LIMEKILN PK
(SR0152 SEG 0040/0360)
0604/2166
0604/2128 030 "DIA CIRC CONCR
LEN=0054 INSTALLED 1980
0604/1510 024 "DIA CIRC CONCR
LEN=0040 INSTALLED 1980
0604/0800 BMS EN 46/0073/0604/0791
1 0 00197 0 01 0259+94
TACONY CREEK

EXTRACT DATE: 12/28/2024 ROADWAY MANAGEMENT SYSTEM PAGE NUMBER: 102
PRINT DATE: 12/30/2024 SLD COUNTY/SR - ANNUAL PRINT COUNTY: MONTGOMERY

DIR: B TOTAL LEN: 34.007 MI.
LEFT MUN: CHELTENHAM T

DIST: 06-4 SR: 73
RIGHT MUN: CHELTENHAM T

	151476 FT		0604/0791 BMSBG 46/0073/0604/0791
			151415 FT 1 0 00197 0 01 0267+85 018 "DIA CIRC CONCR LEN=0021 INSTALLED 1980 WAVERLY RD (TWP)
LAVEROCK RD (TWP)	0600/2054		0604/0000 LENGTH(AH 2956 BK 2856)
CAMBERLEY RD (TWP)	0600/1186		0600/1510 018 "DIA CIRC CONCR LEN=0026 INSTALLED 1980
SUNSET RD (TWP)	0600/0508		
TO 2034/0030 SH (CONN)	0600/0130		
1 0 00197 0 01 0296+14 148620 FT			148559 FT WILLOW GROVE AV (SR2034 SEG 0030/3170)
WILLOW GROVE AV (SR2034 SEG 0030/3170)	0600/0000		0600/0000 LENGTH(AH 2856 BK 1467) TO 2034/0030 SH (CONN)
			0594/1336 CHELTENHAM 0594/0991 SPRINGFIELD T
STATION AV (TWP)	0594/0196 147153 FT		
			147092 FT 0 0 00000 0 00 0000+00 SANDY HILL RD (TWP)
			0594/0000 LENGTH(AH 1467 BK 1814) 024 "DIA CIRC CONCR LEN=0036 INSTALLED 1980 010"H 18"W ELLIP METAL LEN=0033 INSTALLED 1980 SUMMIT VALLEY LN (TWP)
			0590/1773 018 "DIA CIRC CONCR LEN=0039 INSTALLED 1980
HEATHER RD (TWP)	0590/0610 145339 FT		
			145278 FT 1 0 00197 0 01 0328+59 LANTERN LN (TWP)

DIR: B TOTAL LEN: 34.007 MI. DIST: 06-4 SR: 73
LEFT MUN: SPRINGFIELD T RIGHT MUN: SPRINGFIELD T

```

0590/0000 LENGTH(AH 1814 BK 2840)
SDST FIELDS
0580/2380 (PRDR)
0580/1974 024"H 36"W ELLIP METAL
LEN=0105 INSTALLED 1980
PAPER MILL RD
(SR2032 SEG 0040/1103)
0580/1943
0580/1889
0580/1425 MALINDA RD
(TWP )

0580/0012 018 "DIA CIRC METAL
142438 FT LEN=0001 INSTALLED 1980
1 0 00197 0 01 0357+67
HAWS LN
(TWP )
0580/0000 LENGTH(AH 2840 BK 1804)

0570/0796 OVERBROOK LN
(TWP )

0570/0157 018 "DIA CIRC CONCR
140634 FT LEN=0070 INSTALLED 1980
FROM 8029/0750 SH
(CONN)
1 0 00197 0 01 0373+37
RAMP RD
(SR8029 SEG 0750/0564)

0570/0000 MFC BEGIN = B
LENGTH(AH 1804 BK 0669)

0564/0663 BMS EN 46/0073/0564/0626
1 0 00197 0 01 0382+38
BRANCH WISSAHICKON CREE
0564/0626 BMS BG 46/0073/0564/0626

0564/0404 RAMP RD
(SR8029 SEG 0500/0000)
PA 309 BY-PASS (NB
0564/0329 OP ID 46/0309/0130/0000

```

EXTRACT DATE: 12/28/2024 ROADWAY MANAGEMENT SYSTEM PAGE NUMBER: 100
PRINT DATE: 12/30/2024 SLD COUNTY/SR - ANNUAL PRINT COUNTY: MONTGOMERY

DIR: B TOTAL LEN: 34.007 MI. DIST: 06-4 SR: 73
LEFT MUN: SPRINGFIELD T RIGHT MUN: SPRINGFIELD T

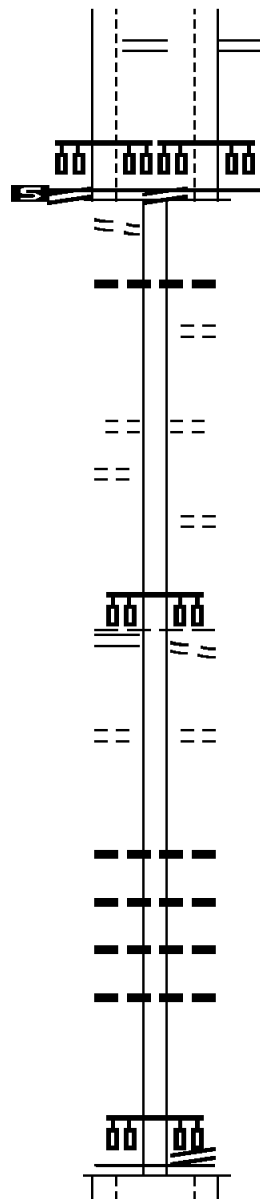
RAMP RD
(SR8029 SEG 0010/0000) 0565/0200
1 0 00197 0 01 0384+87 139984 FT
RAMP RD
(SR8029 SEG 0250/0620)

MFC BEGIN = B
LENGTH(AH 0711 BK 1144) 0565/0000
FROM 8029/0250 SH
(CONN) 0560/1051

ARLINGHAM RD
(TWP) 0554/1108

VALLEY GREEN RD
(SR2030 SEG 0020/0000) 0554/0750
0 0 00000 0 00 0000+00 137246 FT
REDCOAT DR
(TWP) 0554/0000

135320 FT



0564/0158
139965 FT

5 0564/0000

0560/0803

0560/0545
138821 FT

5 0560/0000

0554/1063

0554/0750

137227 FT

5 0554/0000

0550/0666

0550/0309

0550/0165

0550/0114

135301 FT

5 0550/0000

RAMP RD
(SR8029 SEG 0010/0000)
1 0 00197 0 01 0382+38
RAMP RD
(SR8029 SEG 0250/0620)

MFC BEGIN = B
LENGTH(AH 0669 BK 1144)

015 "DIA CIRC METAL
LEN=0046 INSTALLED 1980
MILL RD
(TWP)
1 0 00197 0 01 0392+97
MAPLE LN
(TWP)
LENGTH(AH 1144 BK 1594)

ARLINGHAM RD
(TWP)

VALLEY GREEN RD
(T645)
SPRINGFIELD
WHITEMARSH T

FARMAR LN
(T578)
LENGTH(AH 1594 BK 1926)

018 "DIA CIRC CONCR
LEN=0042 INSTALLED 1980
018"H 20"W ELLIP METAL
LEN=0042 INSTALLED 1980
018"H 20"W ELLIP METAL
LEN=0057 INSTALLED 1980
018 "DIA CIRC CONCR
LEN=0079 INSTALLED 1980
1 0 00197 0 01 0429+07
BETHLEHEM PK
(SR2018 SEG 0050/3074)
NC CHURCH RD

MFC BEGIN = B
LENGTH(AH 1926 BK 1079)

DIR: B TOTAL LEN: 34.007 MI. DIST: 06-4 SR: 73
LEFT MUN: WHITEMARSH T RIGHT MUN: WHITEMARSH T

EXTRACT DATE: 12/28/2024 ROADWAY MANAGEMENT SYSTEM PAGE NUMBER: 98
PRINT DATE: 12/30/2024 SLD COUNTY/SR - ANNUAL PRINT COUNTY: MONTGOMERY

DIR: B TOTAL LEN: 34.007 MI. DIST: 06-4 SR: 73
LEFT MUN: WHITEMARSH T RIGHT MUN: WHITEMARSH T

SHEAFF LN
(T341)

0520/0110
128848 FT

1 0 00197 0 01 0511+36 126063 FT
DORSAM WY
(TWP)

0510/0000

IVY RD
(T382)

0494/0740

0 0 00000 0 00 0000+00 123296 FT
MEADE RD
(T380)

0494/0000

BRANCH WISSAHICKON CREE
STRUCTURE LENGTH 8 FT
BMSID 46/0073/0520/0601
0520/0601
128829 FT 1 0 00197 0 01 0483+45
SHEAFF LN
(T341)
0520/0000 LENGTH(AH 2120 BK 2785)
0510/0955 018 "DIA CAST IRON
LEN=0045 INSTALLED 1980
0510/0648 015 "DIA CIRC METAL
LEN=0070 INSTALLED 1980
126044 FT
0510/0000 LENGTH(AH 2785 BK 1520)
0500/0486 018 "DIA CIRC CONCR
LEN=0048 INSTALLED 1980
0500/0435 ARGOS DR
(PRDR)
0500/0387 ARGOS DR
(PRDR)
0500/0029 018 "DIA CIRC METAL
LEN=0065 INSTALLED 1980
124524 FT 1 0 00197 0 01 0526+56
BUTLER PK
(TWP)
WHITEMARSH
WHITPAIN T
0500/0000 LENGTH(AH 1520 BK 1247)
123277 FT
0494/0000 LENGTH(AH 1247 BK 1845)
0490/0989 JAMIE CT
(PRDR)
0490/0514 BMSID 46/0073/0490/0496
1 0 00197 0 01 0552+62

EXTRACT DATE: 12/28/2024 ROADWAY MANAGEMENT SYSTEM PAGE NUMBER: 97
PRINT DATE: 12/30/2024 SLD COUNTY/SR - ANNUAL PRINT COUNTY: MONTGOMERY

DIR: B TOTAL LEN: 34.007 MI.
LEFT MUN: WHITPAIN T

DIST: 06-4 SR: 73
RIGHT MUN: WHITPAIN T

	121451 FT		0490/0496 121432 FT	WISSAHICKON BMSBG 46/0073/0490/0496 1 0 00197 0 01 0557+48 NARCISSA RD (T457)
SHADY GROVE ELEM SCHOOL (PRDR) LEWIS LN (T357)	0480/2173 0480/1674		0490/0000 0480/1674 0480/1460 0480/1177 0480/1139	LENGTH(AH 1845 BK 2742) 036 "DIA CAST IRON LEN=0045 INSTALLED 1980 DEERPATH RD (T463) 018 "DIA CAST IRON LEN=0005 INSTALLED 1980
	118709 FT		118690 FT	1 0 00197 0 01 0584+85 WALTON RD (SR3012 SEG 0060/1842)
ROTH LN (TWP)	0470/1218		0480/0000	LENGTH(AH 2742 BK 2045)
VILLAGE CR (T486)	0470/0597		0470/0776	018 "DIA CIRC METAL LEN=0050 INSTALLED 1980
	116664 FT		0470/0067 116645 FT	018 "DIA CIRC METAL LEN=0060 INSTALLED 1980 1 0 00197 0 01 0605+44 STENTON AV (SR3003 SEG 0130/3765)
PENLLYN BLUE BELL PK (CNTY)	0470/0000		0470/0000 0450/2039 0450/1438 0450/1286 0450/1173 0450/0845	LENGTH(AH 2045 BK 2241) 018 "DIA CIRC CONCR LEN=0100 INSTALLED 1980 018 "DIA CIRC CONCR LEN=0148 INSTALLED 1980 018 "DIA CIRC CONCR LEN=0100 INSTALLED 1980 018 "DIA CIRC CONCR LEN=0100 INSTALLED 1980 LENMAR DR (T544)
SYMPHONY LN (T384)	0450/0372			

EXTRACT DATE: 12/28/2024 ROADWAY MANAGEMENT SYSTEM PAGE NUMBER: 96
PRINT DATE: 12/30/2024 SLD COUNTY/SR - ANNUAL PRINT COUNTY: MONTGOMERY

DIR: B TOTAL LEN: 34.007 MI. DIST: 06-4 SR: 73
LEFT MUN: WHITPAIN T RIGHT MUN: WHITPAIN T

114423 FT		114404 FT	1 0 00197 0 01 0628+25
	==		SUNSET DR
	==	0450/0000	(T392)
	==		LENGTH(AH 2241 BK 2277)
SCHOOL RD	==	0440/1668	018 "DIA CIRC CONCR
(SR2016 SEG 0010/0000) 0440/1554	==		LEN=0020 INSTALLED 1980
	==	0440/1120	018 "DIA CIRC METAL
	==		LEN=0060 INSTALLED 1980
	==	0440/1071	UNION MEETING RD
	==		(T459)
	==	0440/0251	VALLEY RD
1 0 00197 0 01 0650+83 112146 FT	==	112127 FT	(T379)
RABBIT RUN RD	==	0440/0000	LENGTH(AH 2277 BK 1872)
(T460) 0440/0000	==		
WAGON RD	==	0430/0680	018 "DIA CAST IRON
(T407) 0430/1140	==		LEN=0100 INSTALLED 1980
CATHCART RD	==	0430/0668	
(T369) 0430/0680	==		
LC FROM CATHCART RD	==	110255 FT	LENGTH(AH 1872 BK 2168)
(CONN) 0430/0600	==	0430/0000	WENTZ RD
1 0 00197 0 01 0669+13 110274 FT	==		(T370)
PARKWOOD RD	==	0420/2100	JACKSON AV
(T385) 0430/0000	==		(T368)
	==	0420/1630	
CRESTLINE DR	==	0420/0574	018 "DIA CIRC CONCR
(T387) 0420/1400	==		LEN=0036 INSTALLED 1980
	==	0420/0430	018 "DIA CIRC CONCR
	==		LEN=0040 INSTALLED 1980
	==	0420/0261	060"H 72"W ELLIP CONC
	==		LEN=0080 INSTALLED 1980
	==	0420/0092	015 "DIA CIRC OTHER
	==		LEN=0045 INSTALLED 1980
108106 FT	==	108087 FT	1 0 00197 0 01 0690+92

EXTRACT DATE: 12/28/2024 ROADWAY MANAGEMENT SYSTEM PAGE NUMBER: 95
PRINT DATE: 12/30/2024 SLD COUNTY/SR - ANNUAL PRINT COUNTY: MONTGOMERY

DIR: B TOTAL LEN: 34.007 MI. DIST: 06-4 SR: 73
LEFT MUN: WHITPAIN T RIGHT MUN: WHITPAIN T

SECOND AV
(T365)

0414/1487

WHITNEY DR
(T543)

0414/0391

0 0 00000 0 00 0000+00 106293 FT
LONGFIELD DR
(T518)

0414/0000

BELFRY DR
(T375)

0410/1190

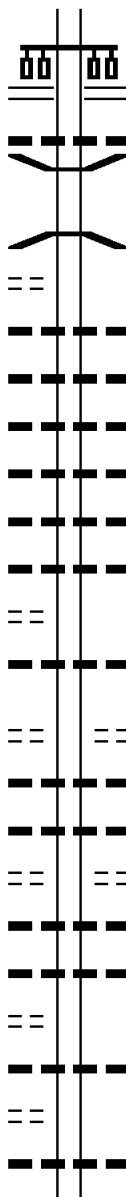
HAGEY LN
(T501)

0410/0762

FIELDCREST CT
(T552)

0410/0120

104687 FT



DEKALB PK
(SR0202 SEG 0230/0000)

0420/0000 LENGTH(AH 2168 BK 1813)
018 "DIA CIRC METAL
0414/1610 LEN=0042 INSTALLED 1980
0414/1550 BMSSEN 46/0073/0414/1527
1 0 00197 0 01 0725+21
BRANCH STONY RUN
0414/1527 BMSBG 46/0073/0414/1527

018 "DIA CIRC METAL
0414/1379 LEN=0040 INSTALLED 1980
024 "DIA CIRC METAL
0414/1210 LEN=0047 INSTALLED 1980
018 "DIA CIRC CONCR
0414/1097 LEN=0070 INSTALLED 1980
018 "DIA CIRC CONCR
0414/0920 LEN=0034 INSTALLED 1980
018 "DIA CIRC CONCR
0414/0814 LEN=0060 INSTALLED 1980
018 "DIA CIRC METAL
0414/0480 LEN=0034 INSTALLED 1980

018 "DIA CIRC CONCR
0414/0174 LEN=0034 INSTALLED 1980
106274 FT CARRIAGE LN
(T525)
0414/0000 LENGTH(AH 1813 BK 1606)
018 "DIA CIRC CONCR
0410/1569 LEN=0034 INSTALLED UNKN
018 "DIA CIRC CONCR
0410/1362 LEN=0020 INSTALLED 1980
OAK RIDGE DR
(T540)
018 "DIA CIRC CONCR
0410/1128 LEN=0040 INSTALLED 1980
015 "DIA CIRC CONCR
0410/0902 LEN=0040 INSTALLED 1980

018 "DIA CIRC CONCR
0410/0460 LEN=0044 INSTALLED 1980

018 "DIA CIRC CONCR
0410/0003 LEN=0008 INSTALLED 1980
104668 FT 1 0 00197 0 01 0725+21

EXTRACT DATE: 12/28/2024 ROADWAY MANAGEMENT SYSTEM PAGE NUMBER: 94
PRINT DATE: 12/30/2024 SLD COUNTY/SR - ANNUAL PRINT COUNTY: MONTGOMERY

DIR: B TOTAL LEN: 34.007 MI. DIST: 06-4 SR: 73
LEFT MUN: WHITPAIN T RIGHT MUN: WHITPAIN T

0 0 00000 0 00 0000+00 103839 FT
MARA DR
(T516) 0404/0000

REYNARD'S RUN RD
(PRDR) 0400/1370

101643 FT

SEVERN CT
(PRDR) 0380/0880

WHITPAIN HILLS DR
(TWP)
LENGTH(AH 1606 BK 0848)
103820 FT
0410/0000
0404/0000 LENGTH(AH 0848 BK 2196)
018 "DIA CIRC CONCR
LEN=0052 INSTALLED 1980
0400/2096 ASHFORD LN
(PRDR)
0400/1860 018 "DIA CIRC CONCR
LEN=0085 INSTALLED 1980
0400/1700
0400/1160 018 "DIA CIRC CONCR
LEN=0040 INSTALLED 1980
0400/1010 024 "DIA CIRC CONCR
LEN=0034 INSTALLED 1998
0400/0812 024 "DIA CIRC CONCR
LEN=0036 INSTALLED 1980
0400/0795 (AAR 589845X) #TRKS 02
0400/0420 BMS EN 46/0073/0400/0398
1 0 00197 0 01 0751+31
STONY CREEK
0400/0398 BMS BG 46/0073/0400/0398
101624 FT 1 0 00197 0 01 0755+62
036 "DIA CIRC CONCR
LEN=0040 INSTALLED 1980
NORTH WALES RD
(T377)
WHITPAIN
WORCESTER T
0400/0000 LENGTH(AH 2196 BK 3514)
PA TPK (I-476)
0380/3264 OP ID 46/7476/9900/2487
018 "DIA CIRC CONCR
0380/2910 LEN=0034 INSTALLED 1980
036 "DIA CIRC CONCR
0380/2580 LEN=0050 INSTALLED 1980
CASSEL RD
(T495)
0380/2300
0380/1416 036 "DIA CIRC METAL
LEN=0040 INSTALLED 1980
018 "DIA CIRC CONCR

DIR: B TOTAL LEN: 34.007 MI. DIST: 06-4 SR: 73
LEFT MUN: WORCESTER T RIGHT MUN: WORCESTER T

1 0 00197 0 01 0790+83 098129 FT
BETHEL RD
(SR3006 SEG 0090/0000) 0380/0000

OLD ORCHARD RD
(T492) 0370/1110

1 0 00197 0 01 0817+29 095485 FT
BERKS RD
(T379) 0370/0000

1 0 00197 0 01 0835+44 093665 FT
WEBER RD
(T382) 0360/0000

Station	Length	Material	Notes
0380/0266	LEN=0060	INSTALLED	1980 WHITEHALL RD (SR3006 SEG 0080/2940)
0380/0260	018 " DIA	CIRC METAL	
0380/0160	LEN=0060	INSTALLED	1980 018 " DIA CIRC CONCR
0380/0032	LEN=0060	INSTALLED	1980 098110 FT
0380/0000	LENGTH(AH 3514 BK 2644)		
0370/2464	018 " DIA	CIRC CONCR	
0370/2416	LEN=0038	INSTALLED	1980 018 " DIA CIRC CONCR
0370/2370	LEN=0038	INSTALLED	1980 018 " DIA CIRC CONCR
0370/2030	LEN=0060	INSTALLED	1980 024 " DIA CIRC CONCR
0370/1882	LEN=0150	INSTALLED	1980 MANION LN (PRDR)
0370/1110	ASPEN WY		(PRDR)
0370/0509	018 " DIA	CIRC METAL	
0370/0018	LEN=0060	INSTALLED	1980 018 " DIA CIRC CONCR
0370/0000	LEN=0040	INSTALLED	1980 BERKS RD (SR3004 SEG 0090/2681)
0360/1392	LENGTH(AH 2644 BK 1820)		
0360/0879	024 " DIA	CIRC CONCR	
0360/0456	LEN=0062	INSTALLED	1980 024 " DIA CIRC CONCR
0360/0000	LEN=0063	INSTALLED	1980 024 " DIA CIRC CONCR
0360/0000	LEN=0070	INSTALLED	1980
0350/1383	LENGTH(AH 1820 BK 1599)		
0350/1374	BRANCH ZACHARIAS CREEK		
0350/1224	STRUCTURE LENGTH 9 FT		
	BMSID 46/0073/0350/1383		
	060"H 90"W CONCR ARCH		
	LEN=0070	INSTALLED	1980 OLD FORGE WY (T501)
	024 " DIA	CIRC CONCR	

EXTRACT DATE: 12/28/2024 ROADWAY MANAGEMENT SYSTEM PAGE NUMBER: 92
PRINT DATE: 12/30/2024 SLD COUNTY/SR - ANNUAL PRINT COUNTY: MONTGOMERY

DIR: B TOTAL LEN: 34.007 MI. DIST: 06-4 SR: 73
LEFT MUN: WORCESTER T RIGHT MUN: WORCESTER T

0 0 00000 0 00 0000+00 092066 FT
CENTER POINT LN
(TWP) 0350/0000

1 0 00197 0 01 0872+80 089987 FT
SHEARER RD
(T384) 0340/0000

WORCESTER ELEM SCHOOL
(PRDR) 0320/2118

0350/1087 LEN=0045 INSTALLED 1980
092047 FT
S 0350/0000 LENGTH(AH 1599 BK 2079)
0340/0790 018 "DIA CIRC METAL
LEN=0060 INSTALLED 1980
LANDIS RD
(T383)
0340/0733 024 "DIA CIRC CONCR
LEN=0048 INSTALLED 1980
0340/0417 BMSBN 46/0073/0340/0160
0340/0196 0 0 00000 0 00 0000+00
ZACHARIAS CREEK
0340/0160 BMSBG 46/0073/0340/0160
089968 FT
S 0340/0000 LENGTH(AH 2079 BK 1960)
048 "DIA CIRC METAL
LEN=0078 INSTALLED 1980
0330/1641 015 "DIA CIRC METAL
LEN=0050 INSTALLED 1980
0330/1411
0330/0150 024 "DIA CIRC METAL
LEN=0042 INSTALLED 1980
018 "DIA CIRC CONCR
0330/0035 LEN=0057 INSTALLED 1980
088008 FT 1 0 00197 0 01 0892+06
VALLEY FORGE RD
(SR0363 SEG 0160/0000)
S 0330/0000 LENGTH(AH 1960 BK 2659)
024 "DIA CIRC METAL
LEN=0067 INSTALLED 1980
0320/2466 018 "DIA CIRC CONCR
LEN=0048 INSTALLED 1980
0320/2430 018 "DIA CIRC CONCR
LEN=0045 INSTALLED 1980
0320/2182
0320/1976 024 "DIA CIRC CONCR
LEN=0040 INSTALLED 1980
SHUTT MILL RD
(TWP)
0320/1725

DIR: B	TOTAL LEN: 34.007 MI.	DIST: 06-4	SR: 73
LEFT MUN: WORCESTER T		RIGHT MUN: WORCESTER T	
		018 "DIA CIRC CONCR	
		LEN=0042 INSTALLED 1980	
		018 "DIA CIRC CONCR	
		LEN=0072 INSTALLED 1980	
		072 "DIA CIRC METAL	
		LEN=0100 INSTALLED 1980	
MEADOWOOD DR	0320/0287	085349 FT	1 0 00197 0 01 0918+57
(PRDR)	085368 FT		HOLLOW RD
			(T391)
		0320/0000	LENGTH(AH 2659 BK 2937)
		0310/2219	036 "DIA CIRC CONCR
		LEN=0099 INSTALLED 1980	
		0310/1105	018 "DIA CIRC CONCR
		LEN=0042 INSTALLED 1980	
VENTZ CHURCH RD	0310/1068		BRANCH ZACHARIAS CREEK
(T396)			STRUCTURE LENGTH 12 FT
		0310/0635	BMSID 46/0073/0310/0635
	082431 FT	082412 FT	1 0 00197 0 01 0948+01
			GREENHILL RD
			(T395)
		0310/0000	LENGTH(AH 2937 BK 1892)
CEDARS HILL RD	0300/1230		072 "DIA CIRC METAL
(TWP)			LEN=0110 INSTALLED 1980
		0300/1135	HUNT VALLEY RD
		0300/0631	(TWP)
		0300/0217	024 "DIA CIRC CONCR
		080520 FT	LEN=0065 INSTALLED 1980
0 00197 0 01 0966+90 080539 FT		0300/0000	LENGTH(AH 1892 BK 1693)
MUSTARD RD			024 "DIA CIRC CONCR
SR1002 SEG 0010/0000) 0300/0000		0290/1674	LEN=0035 INSTALLED 1980
		0290/0590	018 "DIA CIRC CONCR
			LEN=0045 INSTALLED 1980
		0290/0526	CEDARS RD
			(T398)

EXTRACT DATE: 12/28/2024 ROADWAY MANAGEMENT SYSTEM PAGE NUMBER: 90
PRINT DATE: 12/30/2024 SLD COUNTY/SR - ANNUAL PRINT COUNTY: MONTGOMERY

DIR: B TOTAL LEN: 34.007 MI. DIST: 06-4 SR: 73
LEFT MUN: WORCESTER T RIGHT MUN: WORCESTER T

1 0 00197 0 01 0983+97 078846 FT
DETWILER RD
(T307)

0290/0000

LEGAT LN
(T306)

0280/0994

1 0 00197 0 01 1005+06 076734 FT
KERR RD
(T303)

0280/0000

OLD FORTY FOOT RD
(SR1006 SEG 0010/0000)

0270/0000

VOIT DR
(TWP)

0260/0689

ASHLAND DR
(PRDR)
ASHLAND DR
(PRDR)

0260/0350

0260/0229

0290/0473

0290/0325
078827 FT

0290/0000

0280/2109

0280/1799

0280/0491
076715 FT

0280/0000

0270/1475

0270/0841

0270/0753

0270/0026
074298 FT

0270/0000

0260/1412

0260/0663

0260/0350

WORCESTER
SKIPPACK T
036 "DIA CIRC METAL
LEN=0060 INSTALLED 1980

LENGTH(AH 1693 BK 2112)
018 "DIA CIRC CONCR
LEN=0060 INSTALLED 1980
024 "DIA CIRC CONCR
LEN=0064 INSTALLED 1980

STUMP HALL RD
(SR3001 SEG 0190/3567)

LENGTH(AH 2112 BK 2417)

018 "DIA CIR PLASTIC
LEN=0065 INSTALLED 1980

BMS EN 46/0073/0270/0753
1 0 00197 0 02 1021+90
SKIPPACK CREEK
BMSBG 46/0073/0270/0753

018 "DIA CIRC METAL
LEN=0030 INSTALLED 1980
1 0 00197 0 02 1029+50
EVANSBURG RD
(T311)

LENGTH(AH 2417 BK 2814)

024 "DIA CIRC CONCR
LEN=0044 INSTALLED 1980

018"H 36"W ELLIP METAL
LEN=0024 INSTALLED 1980

(APRA) DISCOUNT STRUCTU

EXTRACT DATE: 12/28/2024 ROADWAY MANAGEMENT SYSTEM PAGE NUMBER: 89
PRINT DATE: 12/30/2024 SLD COUNTY/SR - ANNUAL PRINT COUNTY: MONTGOMERY

DIR: B TOTAL LEN: 34.007 MI. DIST: 06-4 SR: 73
LEFT MUN: SKIPPACK T RIGHT MUN: SKIPPACK T

					0260/0211	024 "DIA CIRC CONCR LEN=0024 INSTALLED 1980
					0260/0048	018 "DIA CIRC CONCR LEN=0020 INSTALLED 1980
	071503 FT				071484 FT	1 0 00197 0 02 1057+62 COLLEGEVILLE RD (SR4010 SEG 0020/2316)
					0260/0000	LENGTH(AH 2814 BK 1939) 018 "DIA CIRC CONCR
					0254/1845	LEN=0024 INSTALLED 1980
					0254/1535	018 "DIA CIRC CONCR LEN=0024 INSTALLED 1980
STORE RD (T301)		0254/1483				
					0254/1457	MENSCH RD (T308) 018 "DIA CIRC CONCR
					0254/1336	LEN=0024 INSTALLED 1980
					0254/0969	018 "DIA CIRC CONCR LEN=0020 INSTALLED 1980
					0254/0799	018 "DIA CIRC CONCR LEN=0024 INSTALLED 1980
					0254/0705	036 "DIA CIRC CONCR LEN=0062 INSTALLED 1980
					0254/0515	024 "DIA CIRC CONCR LEN=0024 INSTALLED 1980
0 0 00000 0 00 0000+00		069564 FT			069545 FT	
CHURCH RD (T300)		0254/0000			0254/0000	LENGTH(AH 1939 BK 1285) 024 "DIA CIRC CONCR
					0250/0797	LEN=0024 INSTALLED 1980
					0250/0470	024 "DIA CIRC METAL LEN=0052 INSTALLED 1980
					0250/0024	018 "DIA CIRC CONCR LEN=0125 INSTALLED 1980
	068279 FT				068260 FT	1 0 00197 0 02 1089+93 BRIDGE RD (SR0113 SEG 0190/0000)
					0250/0000	LENGTH(AH 1285 BK 1720) 018 "H 72 "W CONC STRUCT
					0244/1213	LEN=0050 INSTALLED 1980
					0244/1090	BMSSEN 46/0073/0244/1068 1 0 00197 0 02 1126+87 BRANCH OF SKIPPACK CREE
					0244/1068	BMSBG 46/0073/0244/1068 018 "DIA CIRC CONCR
					0244/0796	LEN=0040 INSTALLED 1980
					0244/0379	012 "H 24 "W ELLIP METAL LEN=0042 INSTALLED 1980

EXTRACT DATE: 12/28/2024 ROADWAY MANAGEMENT SYSTEM PAGE NUMBER: 88
PRINT DATE: 12/30/2024 SLD COUNTY/SR - ANNUAL PRINT COUNTY: MONTGOMERY

DIR: B TOTAL LEN: 34.007 MI. DIST: 06-4 SR: 73
LEFT MUN: SKIPPACK T RIGHT MUN: SKIPPACK T

066559 FT

066540 FT

0 0 00000 0 00 0000+00

CRESSMAN RD
(T204)

5 0244/0000 LENGTH(AH 1720 BK 1976)
0240/1631 BMSSEN 46/0073/0240/1613

1 0 00197 0 02 1111+44

BRANCH SKIPPACK CREEK

0240/1613 BMSBG 46/0073/0240/1613

018 "DIA CIRC PLASTIC

0240/1259 LEN=0035 INSTALLED 1980

012"H 24"W ELLIP METAL

0240/0912 LEN=0036 INSTALLED 1980

018 "DIA CIRC CONCR

0240/0553 LEN=0036 INSTALLED 1980

018 "DIA CIRC CONCR

0240/0255 LEN=0042 INSTALLED 1980

018 "DIA CIRC CONCR

064564 FT 1 0 00197 0 02 1126+87

(APRA) HAINES & KIBBLEH

5 0240/0000 LENGTH(AH 1976 BK 2183)

018 "DIA CIRC CONCR

0234/1916 LEN=0035 INSTALLED 1980

018 "DIA CIRC CONCR

0234/1683 LEN=0030 INSTALLED 1980

018 "DIA CIRC CONCR

0234/1383 LEN=0035 INSTALLED 1980

018 "DIA CIRC CONCR

0234/1155 LEN=0243 INSTALLED 1980

018 "DIA CIRC CONCR

0234/0917 LEN=0030 INSTALLED 1980

018 "DIA CIRC CONCR

0234/0477 LEN=0036 INSTALLED 1980

018 "DIA CIRC CONCR

0234/0280 LEN=0057 INSTALLED 1980

MOKYCHIC DR

(PRDR)

0234/0110 0 0 00000 0 00 0000+00

024"H 32"W ELLIP METAL

5 0234/0000 LEN=0050 INSTALLED 1980

LENGTH(AH 2183 BK 1948)

0230/1438 (APRA) PENNDOT STOCKPIL

032 "DIA CIRC CONCR

0230/0881 LEN=0090 INSTALLED 1980

018 "DIA CIRC CONCR

0230/0456 LEN=0036 INSTALLED 1980

018"H 30"W ELLIP METAL

0230/0299 LEN=0075 INSTALLED 1980

0230/0018 BMSSEN 46/0073/0230/0000

060433 FT 1 0 00197 0 02 1168+03

LUCON RD
(T203)

064583 FT

0240/0000

POI

PENNDOT STOCKPILE 11
(GOVT)

0230/1438

POI

060452 FT

EXTRACT DATE: 12/28/2024 ROADWAY MANAGEMENT SYSTEM PAGE NUMBER: 87
PRINT DATE: 12/30/2024 SLD COUNTY/SR - ANNUAL PRINT COUNTY: MONTGOMERY

DIR: B TOTAL LEN: 34.007 MI. DIST: 06-4 SR: 73
LEFT MUN: SKIPPACK T RIGHT MUN: SKIPPACK T

HUDNUT RD
(T202)

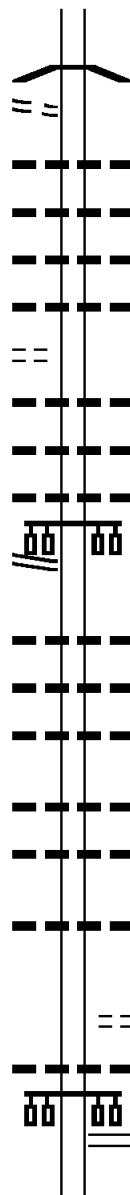
0220/2815

WOODS DR
(PRDR)

0220/1170

1 0 00197 0 02 1196+09 057599 FT
CROSS RD
(SR1020 SEG 0010/0000) 0220/0000

053972 FT



5 0230/0000

BRANCH PERKIOMEN CREEK
BMSBG 46/0073/0230/0000
LENGTH(AH 1948 BK 2853)

0220/2794

018 "DIA CIRC CONCR
LEN=0062 INSTALLED 1980
018 "DIA CIRC CONCR
LEN=0036 INSTALLED 1980
018 "DIA CIRC CONCR
LEN=0075 INSTALLED 1980
018 "DIA CIRC CONCR
LEN=0048 INSTALLED 1980

0220/2376

0220/2090

0220/1625

0220/0752

0220/0502

0220/0076
057580 FT

018 "DIA CIRC CONCR
LEN=0036 INSTALLED 1980
018 "DIA CIRC CONCR
LEN=0036 INSTALLED 1980
024 "H 72 "W CONC STRUCT
LEN=0045 INSTALLED 1980

5 0220/0000

LENGTH(AH 2853 BK 3627)

0210/2846

0210/2525

0210/2172

0210/1408

0210/1112

0210/0426

053953 FT

018 "DIA CIRC CONCR
LEN=0036 INSTALLED 1980
018 "DIA CIRC CONCR
LEN=0036 INSTALLED 1980
018 "DIA CIRC CONCR
LEN=0036 INSTALLED 1980
018 "H 30 "W ELLIP CONC
LEN=0065 INSTALLED 1980
018 "DIA CIRC CONCR
LEN=0031 INSTALLED 1980

5 0210/0000

0204/1029

0204/0988

018 "DIA CIRC CONCR
LEN=0036 INSTALLED 1980
1 0 00197 0 02 1232+99
PERKIOMEN CREEK RD
(T208)
LENGTH(AH 3627 BK 1364)
018 "DIA CIRC CONCR
LEN=0060 INSTALLED 1980
PLANK RD
(SR4044 SEG 0034/1425)

EXTRACT DATE: 12/28/2024 ROADWAY MANAGEMENT SYSTEM PAGE NUMBER: 86
PRINT DATE: 12/30/2024 SLD COUNTY/SR - ANNUAL PRINT COUNTY: MONTGOMERY

DIR: B TOTAL LEN: 34.007 MI. DIST: 06-4 SR: 73
LEFT MUN: SKIPPACK T RIGHT MUN: SKIPPACK T

0 0 00000 0 00 0000+00 052608 FT
SQUIRREL HILL RD
(T201) 0204/0000

050797 FT

HALDEMAN RD
(TBC) 0190/0544

048858 FT

048858 FT

048858 FT

LTH AH 000100 BK 000107 7185/0000

052589 FT
S 0204/0000 LENGTH(AH 1364 BK 1811)
0200/1774 036 "DIA CIRC CONCR
LEN=0100 INSTALLED 1980
0200/0565 036 "DIA CIRC CONCR
LEN=0054 INSTALLED 1980
BMSBG 46/0073/0200/0000
0200/0114 BRIDGE POSTED (TONS)
050778 FT 1 0 00197 0 02 1264+73
NC SK SKIPPACK PK
SGL 21 COMB 28
EAST BR. PERKIOMEN CREE
BMSBG 46/0073/0200/0000
SKIPPACK
PERKIOMEN T
S 0200/0000 LTH AH 001811 BK 001939
018 "DIA CIRC CONCR
0190/1507 LEN=0030 INSTALLED 1980
018 "DIA CIRC CONCR
0190/1421 LEN=0030 INSTALLED 1980
0190/0500 048 "DIA CIRC CONCR
LEN=0235 INSTALLED 1980
0190/0414 BMSBG 46/0073/0190/0398
1 0 00197 0 02 1280+54
ABAND MILL RACE
0190/0398 BMSBG 46/0073/0190/0398
0190/0255 BMSBG 46/0073/0190/0090
1 0 00197 0 02 1283+47
PERKIOMEN CR
0190/0090 BMSBG 46/0073/0190/0090
048839 FT 1 0 00197 0 02 1284+50
GRAVEL PK
(SR0029 SEG 0230/0000)
NC MAIN ST
INTER-BK GRAVEL PK
(SR0029 SEG 0230/0000)
MFC BEGIN = B
S 0190/0000 LTH AH 001939 BK 000100
048839 FT 7186/0000 LTH AH 000100 BK 000100
048839 FT 7184/0000 LTH AH 000100 BK 000088

EXTRACT DATE: 12/28/2024 ROADWAY MANAGEMENT SYSTEM PAGE NUMBER: 85
PRINT DATE: 12/30/2024 SLD COUNTY/SR - ANNUAL PRINT COUNTY: MONTGOMERY

DIR: B TOTAL LEN: 34.007 MI. DIST: 06-4 SR: 73
LEFT MUN: LOWER FREDERICK T RIGHT MUN: LOWER FREDERICK T

GRAVEL PK (SR0029 SEG 0283/0324) LOWER FREDERICK-GRAVEL (GOVT) GRAVEL PK (SR0029 SEG 0283/0324) LOWER FREDERICK T 0 0 00000 0 00 0000+00 MFC BEGIN = B LENGTH(AH 0107 BK 2837)	INTER-AHD	INTER-AHD	GRAVEL PK (SR0029 SEG 0283/0250) LOWER FREDERICK-GRAVEL (GOVT) GRAVEL PK (SR0029 SEG 0283/0250) LOWER FREDERICK T 0 0 00000 0 00 0000+00 MFC BEGIN = B LENGTH(AH 0088 BK 2837) 018"H 18"W ELLIP METAL LEN=0045 INSTALLED 1980 GERLOFF RD (T548) 018"DIA CIRC CONCR LEN=0175 INSTALLED 1980 018"DIA CIRC CONCR LEN=0057 INSTALLED 1980 018"DIA CIRC CONCR LEN=0033 INSTALLED 1980 SCOATO CREEK STRUCTURE LENGTH 27 FT BMSID 46/0073/0180/0747 020"DIA CIRC CONCR LEN=0040 INSTALLED 1980 1 0 00197 0 02 1315+35 SWAMP CREEK RD (T349) LENGTH(AH 2837 BK 1394) 015"DIA CIRC METAL LEN=0015 INSTALLED 1980 018"DIA CIRC CONCR LEN=0075 INSTALLED 1980 018"DIA CIRC CONCR LEN=0033 INSTALLED 1980 0 0 00000 0 00 0000+00 PERKIOMEN VALLEY MS (PRDR) LENGTH(AH 1394 BK 1716) 024"DIA CIRC CONCR LEN=0070 INSTALLED 1980 018"DIA CIRC CONCR LEN=0030 INSTALLED 1980 036"DIA CIRC CONCR LEN=0060 INSTALLED 1980 024"DIA CIRC CONCR
0183/0107 048751 FT	0182/0088 048751 FT	0182/0088 048751 FT	0182/0088 048751 FT
0183/0000	0182/0000	0182/0000	0182/0000
	0180/2710	0180/2710	0180/2710
	0180/2197	0180/2197	0180/2197
	0180/2185	0180/2185	0180/2185
	0180/1820	0180/1820	0180/1820
	0180/1440	0180/1440	0180/1440
	0180/0747	0180/0747	0180/0747
045914 FT	0180/0350 045914 FT	0180/0350 045914 FT	0180/0350 045914 FT
	0180/0000	0180/0000	0180/0000
	0174/1364	0174/1364	0174/1364
	0174/1326	0174/1326	0174/1326
	0174/1100	0174/1100	0174/1100
044520 FT	044520 FT	044520 FT	044520 FT
	0174/0000	0174/0000	0174/0000
	0170/1438	0170/1438	0170/1438
	0170/0738	0170/0738	0170/0738
	0170/0259	0170/0259	0170/0259

EXTRACT DATE: 12/28/2024 ROADWAY MANAGEMENT SYSTEM PAGE NUMBER: 84
PRINT DATE: 12/30/2024 SLD COUNTY/SR - ANNUAL PRINT COUNTY: MONTGOMERY

DIR: B TOTAL LEN: 34.007 MI.
LEFT MUN: LOWER FREDERICK T

DIST: 06-4 SR: 73
RIGHT MUN: LOWER FREDERICK T

1 0 00197 0 02 1346+25 042804 FT
SIMMONS RD
(T448) 0170/0000

CLOVER LN
(TWP) 0160/0578

040332 FT

0 0 00000 0 00 0000+00 038954 FT
FAUST RD
(T458) 0154/0000

036719 FT

PERKIOMENVILLE RD
(SR1028 SEG 0010/0000) 0140/0908

034727 FT

0170/0090 LEN=0048 INSTALLED 1980
042804 FT

0170/0000 LENGTH(AH 1716 BK 2472)
024 "DIA CIRC CONCR
0160/2449 LEN=0023 INSTALLED 1980
018 "DIA CIRC CONCR
0160/2025 LEN=0033 INSTALLED 1980

0160/1172 LOWER FREDERICK
UPPER FREDERICK T

0160/0200 018 "DIA CIRC CONCR
LEN=0036 INSTALLED 1980
040332 FT 1 0 00197 0 02 1371+04
KRAUSE RD
(T457)

0160/0000 LENGTH(AH 2472 BK 1378)

0154/0278 HUNSBERGER RD
038954 FT (T470)

0154/0000 LENGTH(AH 1378 BK 2235)
012"H 22"W ELLIP METAL
0150/2193 LEN=0036 INSTALLED 1980

036719 FT 1 0 00197 0 02 1407+34

NEIFFER RD
(SR4021 SEG 0060/3545)
0150/0000 LENGTH(AH 2235 BK 1992)
018 "DIA CIRC CONCR
0140/1962 LEN=0110 INSTALLED 1980
012 "DIA CIRC CONCR
0140/1960 LEN=0050 INSTALLED 1980

0140/1250 024 "DIA CIRC CONCR
LEN=0054 INSTALLED 1980

034727 FT 1 0 00197 0 02 1427+02

EXTRACT DATE: 12/28/2024 ROADWAY MANAGEMENT SYSTEM PAGE NUMBER: 83
PRINT DATE: 12/30/2024 SLD COUNTY/SR - ANNUAL PRINT COUNTY: MONTGOMERY

DIR: B TOTAL LEN: 34.007 MI. DIST: 06-4 SR: 73
LEFT MUN: UPPER FREDERICK T RIGHT MUN: UPPER FREDERICK T

0 0 00000 0 00 0000+00 032910 FT
HEIMBACH RD
(T466)

0134/0000

031408 FT

IVY LN
(TWP)

0120/1422

1 0 00197 0 02 1497+99 028874 FT
TOWNSHIP LINE RD
(T465)

0120/0000

RENNINGER RD
(T470)
HOFFMANVILLE RD
(T492)

0110/0875

0 0 00000 0 00 0000+00 026792 FT
FREDERICK ELEM SCHOOL
(PRDR)

0110/0000

0140/0000

0134/1324

0134/0313

0134/0025

032910 FT

0134/0000

0130/1007

0130/0515

031408 FT

0130/0000

0120/2006

0120/1192

0120/0726

0120/0310

028874 FT

0120/0000

0110/1459

0110/0875

0110/0460

026792 FT

0110/0000

FAGLEYSVILLE RD
(SR4023 SEG 0054/2527)
LENGTH(AH 1992 BK 1817)
024 "DIA CIRC CONCR
LEN=0054 INSTALLED 1980

018 "DIA CIRC CONCR
LEN=0110 INSTALLED 1980
018 "DIA CIRC METAL
LEN=0057 INSTALLED 1980

LENGTH(AH 1817 BK 1502)
018 "DIA CIRC METAL
LEN=0039 INSTALLED 1980
012 "DIA CIRC CONCR
LEN=0039 INSTALLED 1980
1 0 00197 0 02 1460+49
COLONIAL RD

(T465)
LENGTH(AH 1502 BK 2534)
024 "DIA CIRC CONCR
LEN=0060 INSTALLED 1980

024 "DIA CIRC CONCR
LEN=0024 INSTALLED 1980
UPPER FREDERICK
NEW HANOVER T
024 "DIA CIRC CONCR
LEN=0036 INSTALLED 1980

LENGTH(AH 2534 BK 2082)
024 "DIA CIRC CONCR
LEN=0036 INSTALLED 1980
018 "DIA CIRC CONCR
LEN=0040 INSTALLED 1980
NEW HANOVER SQUARE RD
(T489)

018 "DIA CIRC CONCR
LEN=0036 INSTALLED 1980

LENGTH(AH 2082 BK 2152)

DIST: 06-4 SR: 73
RIGHT MUN: NEW HANOVER T

EXTRACT DATE: 12/28/2024 ROADWAY MANAGEMENT SYSTEM PAGE NUMBER: 81
PRINT DATE: 12/30/2024 SLD COUNTY/SR - ANNUAL PRINT COUNTY: MONTGOMERY

DIR: B TOTAL LEN: 34.007 MI. DIST: 06-4 SR: 73
LEFT MUN: NEW HANOVER T RIGHT MUN: NEW HANOVER T

017966 FT

017966 FT 1 0 00197 0 02 1596+00
CHARLOTTE ST
(SR0663 SEG 0150/2369)

0080/0000 LENGTH(AH 1310 BK 2648)
015 "DIA CIRC CONCR
0064/2085 LEN=0042 INSTALLED 1980

0064/0756 BOYERTOWN AREA H.S
(PRDR)
018 "DIA CIRC CONCR
0064/0495 LEN=0051 INSTALLED 1980
024"H 31"W ELLIP CONC
0064/0176 LEN=0018 INSTALLED 1980
BOYERTOWN AREA H.S

015318 FT

0064/0094 (PRDR)
015318 FT 0 0 00000 0 00 0000+00
0064/0000 LENGTH(AH 2648 BK 2471)
018 "DIA CIRC CONCR
0060/2097 LEN=0056 INSTALLED 1980

0060/1390 036 "DIA CIRC CONCR
LEN=0060 INSTALLED 1980
015 "DIA CIRC CONCR
0060/1087 LEN=0051 INSTALLED 1980
018"H 24"W ELLIP CONC
0060/0782 LEN=0057 INSTALLED 1980
018 "DIA CIRC CONCR
0060/0336 LEN=0060 INSTALLED 1980

SHORT RD
(T352)

0060/0305

1 0 00197 0 02 1647+37 012847 FT
MIDDLE CREEK RD
(T456)

0060/0000

0060/0018 018 "DIA CIRC CONCR
LEN=0063 INSTALLED 1980
012847 FT MIDDLE CREEK RD
(T456)
0060/0000 LENGTH(AH 2471 BK 2992)

0050/2296 018 "DIA CIRC CONCR
LEN=0054 INSTALLED 1980
NC B I G RD

0050/2116 NEW HANOVER
DOUGLASS T
018 "DIA CIRC CONCR
0050/1771 LEN=0037 INSTALLED 1980
018 "DIA CIRC CONCR
0050/1594 LEN=0030 INSTALLED UNKN

COBBLESTONE DR
(TWP)

0050/1409

EXTRACT DATE: 12/28/2024 ROADWAY MANAGEMENT SYSTEM PAGE NUMBER: 80
PRINT DATE: 12/30/2024 SLD COUNTY/SR - ANNUAL PRINT COUNTY: MONTGOMERY

DIR: B TOTAL LEN: 34.007 MI. DIST: 06-4 SR: 73
LEFT MUN: DOUGLASS T RIGHT MUN: DOUGLASS T

1 0 00197 0 02 1679+20 009855 FT
SMITH RD
(T485) 0050/0000

MUNICIPAL DR
(T487) 0040/0633

FOR SR 0073W TO 0073W
(CONN) 0040/0110

007605 FT

FOR SR 0073W TO 0073W
(CONN) 0034/1640

0 0 00000 0 00 0000+00 005798 FT
CONGO RD
(T577) 0034/0000

WILSON AV

0050/1072 018 "DIA CIRC CONCR
LEN=0030 INSTALLED 1980

0050/0370 018 "DIA CIRC CONCR
009855 FT ELM ST
(T526)

5 0050/0000 LENGTH(AH 2992 BK 2250)

0040/1885 018 "DIA CIRC CONCR
LEN=0075 INSTALLED 1980

0040/1556 018 "DIA CIRC CONCR
LEN=0042 INSTALLED 1980

0040/1198 018 "DIA CIRC CONCR
LEN=0048 INSTALLED 1980

0040/0738 AMMON AV
(T531)

0040/0361 018 "DIA CIRC CONCR
LEN=0039 INSTALLED 1980

0040/0172 024 "DIA CIRC CONCR
LEN=0039 INSTALLED 1980

0040/0162 018 "DIA CIRC CONCR
LEN=0039 INSTALLED 1980

0040/0050 018 "DIA CIRC CONCR
007605 FT LEN=0030 INSTALLED UNKN
1 0 00197 0 02 1700+50
SWAMP PK
(TWP)

5 0040/0000 GILBERTSVILLE RD
(SR4040 SEG 0120/2708)
LENGTH(AH 2250 BK 1807)

0034/0850 018 "DIA CIRC METAL
LEN=0055 INSTALLED 1980

0034/0035 015 "DIA CIRC CONCR
005798 FT LEN=0030 INSTALLED 1980
MERKEL RD
(T489)

5 0034/0000 LENGTH(AH 1807 BK 1606)

0030/1584 018 "DIA CIRC CONCR
LEN=0022 INSTALLED 1980
PARK LN

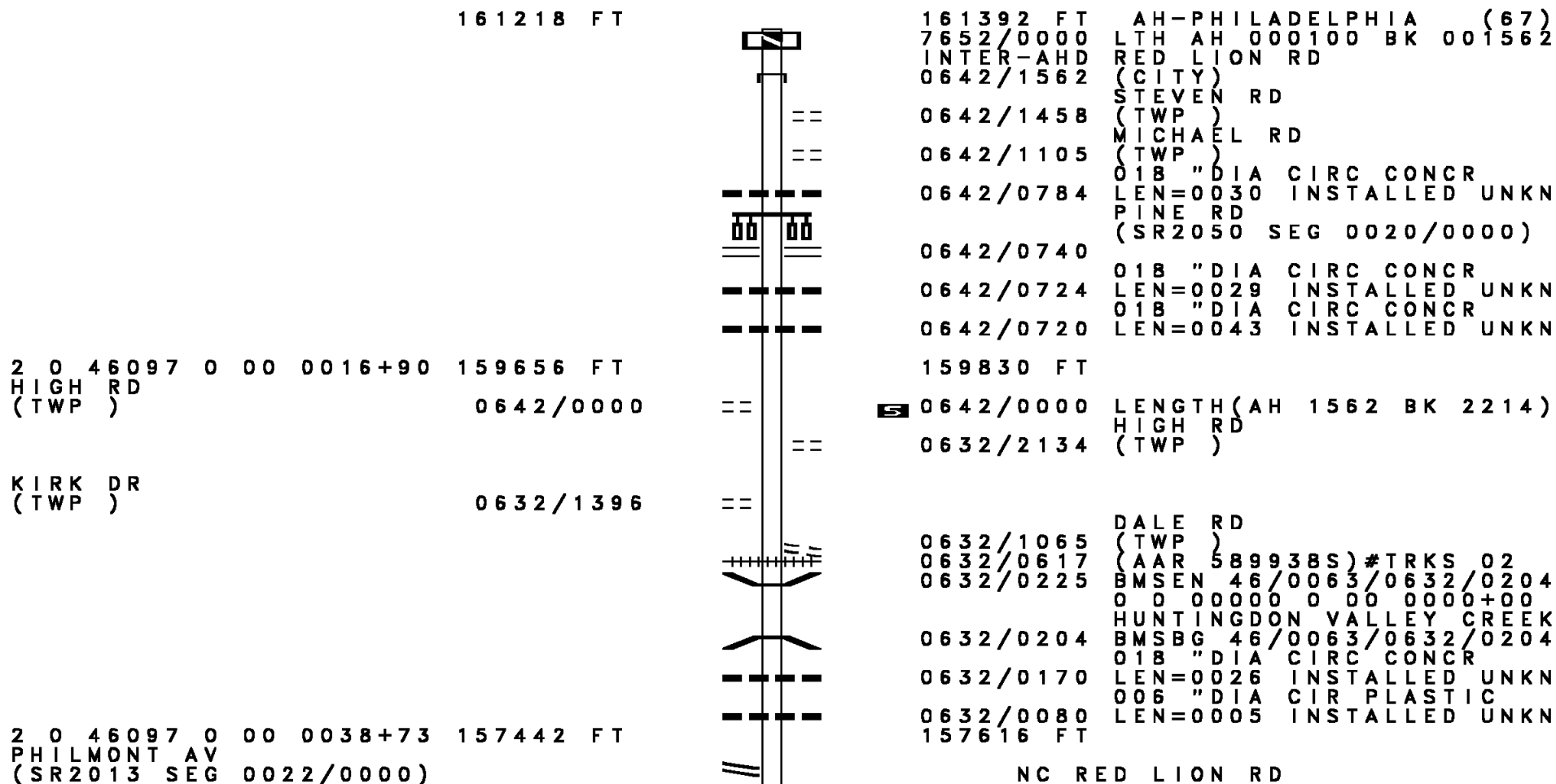
EXTRACT DATE: 12/28/2024 ROADWAY MANAGEMENT SYSTEM PAGE NUMBER: 79
PRINT DATE: 12/30/2024 SLD COUNTY/SR - ANNUAL PRINT COUNTY: MONTGOMERY

DIR: B TOTAL LEN: 34.007 MI. DIST: 06-4 SR: 73
LEFT MUN: DOUGLASS T RIGHT MUN: DOUGLASS T

(T380)	0030/1029	==	==	0030/1029	(TWP)
		---	---	0030/1014	018 " DIA CIRC CONCR
					LEN=0057 INSTALLED 1980
	004192 FT			004192 FT	1 0 00197 0 02 1732+90
			==		JACKSON RD
				5 0030/0000	(T495)
					LENGTH(AH 1606 BK 2949)
BARTMAN AV					
(T509)	0020/1889	==	==	0020/1346	018 " DIA CIRC METAL
		---	---		LEN=0042 INSTALLED 1980
		00	00		GILBERTSVILLE SHOPPING
			==	0020/1283	(PRDR)
WILLIAMS WY					
(T502)	0020/0591	==	==	0020/0412	SWEINHART RD
					(T523)
					RAMP RD
					(SR8032 SEG 0500/0000)
					RAMP RD
					(SR8032 SEG 0750/0622)
		00	00	0020/0159	
				0020/0089	BMS EN 46/0073/0020/0000
001243 FT				001243 FT	1 0 00197 0 02 1762+42
					PA 100 (NB)
				5 0020/0000	BMSBG 46/0073/0020/0000
					LENGTH(AH 2949 BK 1243)
					RAMP RD
					(SR8032 SEG 0250/0608)
					RAMP RD
					(SR8032 SEG 0010/0000)
		00	00	0010/1189	
			==	0010/1050	DOUGLASS ST
					(T505)
		==	==	0010/0350	MONTGOMERY AV
000000 FT				000000 FT	(T506)
					1 0 00197 0 02 1774+29
					NC PH ILADELPHIA AV
				INTER-BK	PHILADELPHIA AV
					(SR0073 SEG 0430/3637)
					MFC BEGIN = B
					BK-BERKS (06)
				5 0010/0000	LENGTH(AH 1243 BK 0000)

EXTRACT DATE: 12/28/2024 ROADWAY MANAGEMENT SYSTEM PAGE NUMBER: 78
PRINT DATE: 12/30/2024 SLD COUNTY/SR - ANNUAL PRINT COUNTY: MONTGOMERY

DIR: B TOTAL LEN: 30.567 MI. DIST: 06-4 SR: 63
LEFT MUN: LOWER MORELAND T RIGHT MUN: LOWER MORELAND T

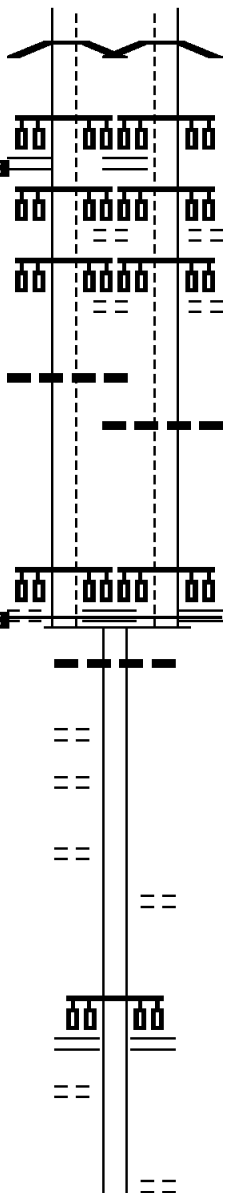


DIST: 06-4 SR: 63
RIGHT MUN: LOWER MORELAND T

0612/0160 BMS EN 46/0063/0612/0011
0 0 00000 0 00 00000+00

EXTRACT DATE: 12/28/2024 ROADWAY MANAGEMENT SYSTEM PAGE NUMBER: 76
PRINT DATE: 12/30/2024 SLD COUNTY/SR - ANNUAL PRINT COUNTY: MONTGOMERY

DIR: B TOTAL LEN: 30.567 MI. DIST: 06-4 SR: 63
LEFT MUN: LOWER MORELAND T RIGHT MUN: LOWER MORELAND T

PENNYPACK CRK BMSBG 46/0063/0612/0011 0613/0007 1 0 00198 0 00 0144+66 152657 FT TERWOOD DR (SR2033 SEG 0010/0000)		0612/0011 152827 FT PENNYPACK CRK BMSBG 46/0063/0612/0011 1 0 00198 0 00 0144+78 TERWOOD DR (SR2033 SEG 0010/0000)
LENGTH(AH 2691 BK 1902) 0613/0000 PENNYPACK TRAIL PARKING (TWP)		0612/0000 LENGTH(AH 2695 BK 1936) PENNYPACK TRAIL PARKING (TWP)
LIEBERMAN DR (TWP)		LIEBERMAN DR (TWP)
018 "DIA CIRC CONCR LEN=0030 INSTALLED UNKN 0603/0500		0602/0435 150891 FT 018 "DIA CIRC CONCR LEN=0035 INSTALLED UNKN
2 0 46098 0 00 0191+28 150755 FT VALLEY RD (TWP) FAIRWAY VALLEY RD (SR2048 SEG 0010/0989)		2 0 46098 0 00 0191+28 VALLEY RD (TWP) FAIRWAY VALLEY RD (SR2048 SEG 0010/0989)
MFC BEGIN = B LENGTH(AH 1902 BK 3227) 0603/0000		MFC BEGIN = B LENGTH(AH 1936 BK 3227) 0602/0000 018 "DIA CIRC CONCR LEN=0003 INSTALLED UNKN
JEFFERSON LN (TWP) LINCOLN DR (TWP) INVERNESS LN (TWP)		0592/2334 0592/1778 0592/1167
147528 FT		0592/0713 147664 FT
ELBOW LN (TWP)		0592/0000 LENGTH(AH 3227 BK 2224) WASHINGTON LN (SR2046 SEG 0020/0000)
		0582/0622 HOLCOMB RD (TWP)

EXTRACT DATE: 12/28/2024 ROADWAY MANAGEMENT SYSTEM PAGE NUMBER: 75
PRINT DATE: 12/30/2024 SLD COUNTY/SR - ANNUAL PRINT COUNTY: MONTGOMERY

DIR: B TOTAL LEN: 30.567 MI. DIST: 06-4 SR: 63
LEFT MUN: LOWER MORELAND T RIGHT MUN: LOWER MORELAND T

2 0 46098 0 00 0144+81 145304 FT
PAPER MILL RD
(TWP) 0582/0000

142170 FT

140011 FT

PAPER MILL RD
(TWP)
LOWER MORELAND
ABINGTON T
LENGTH(AH 2224 BK 3134)
ROBIN HOOD RD
(TWP)
018 " DIA CIRC METAL
LEN=0052 INSTALLED UNKN
018 " DIA CIRC CONCR
LEN=0026 INSTALLED UNKN
002"H 48"W CON BOX CUL
LEN=0030 INSTALLED UNKN
036"H 24"W CON BOX CUL
LEN=0030 INSTALLED UNKN
2 0 46098 0 00 0105+45
LYNAM RD
(TWP)
HUNTINGDON RD
(TWP)
LENGTH(AH 3134 BK 2159)
018 " DIA CIRC CONCR
LEN=0032 INSTALLED UNKN
SHOEMAKER RD
(TWP)
018 " DIA CIRC CONCR
LEN=0041 INSTALLED UNKN
060 " DIA CIRC CONCR
LEN=0047 INSTALLED UNKN
MARIAN RD
(TWP)
024 " DIA CIRC CONCR
LEN=0032 INSTALLED UNKN
2 0 46098 0 00 0083+77
EDGE HILL RD
(SR2034 SEG 0100/1685)
NC OLD WELSH RD
OLD WELSH RD
(SR2029 SEG 0010/0000)
LENGTH(AH 2159 BK 2731)

EXTRACT DATE: 12/28/2024 ROADWAY MANAGEMENT SYSTEM PAGE NUMBER: 74
PRINT DATE: 12/30/2024 SLD COUNTY/SR - ANNUAL PRINT COUNTY: MONTGOMERY

DIR: B TOTAL LEN: 30.567 MI. DIST: 06-4 SR: 63
LEFT MUN: ABINGTON T RIGHT MUN: ABINGTON T

ACORN LN (TWP)	0552/1958	==	0552/2117	SILVER AV (TWP)
		==	0552/1695	015 " DIA CIRC CONCR LEN=0030 INSTALLED UNKN
		==	0552/1261	018 " DIA CIRC METAL LEN=0031 INSTALLED UNKN
		==	0552/0757	CORINTHIAN AV (TWP)
		==	0552/0737	018 " DIA CIRC CONCR LEN=0055 INSTALLED UNKN
ACORN LN (TWP) COUNTRY CLUB DR (TWP)	0552/0338	==	0552/0277	MAPLEWOOD AV (TWP)
LC FOR COUNTRY CLUB DR (CONN) WILLOWBROOK AV (TWP)	0552/0190	==		
	0552/0014	==		
	137280 FT	==	137416 FT	1 1 04271 0 01 0043+40
EDGE HILL RD (SR2044 SEG 0010/0000)	0552/0000	==	5 0552/0000	NC EDGE HILL RD LENGTH(AH 2731 BK 3215)
		==	0542/2915	018 " DIA CIRC METAL LEN=0022 INSTALLED UNKN
		==	0542/2667	018 " DIA CIRC CONCR LEN=0032 INSTALLED UNKN
		==	0542/2665	018 " DIA CIRC METAL LEN=0026 INSTALLED UNKN
		==	0542/2553	018 " DIA CIRC METAL LEN=0026 INSTALLED UNKN
		==	0542/2506	CLEVELAND AV (TWP)
		==	0542/2399	018 " DIA CIRC METAL LEN=0030 INSTALLED UNKN
FRAZIER AV (T562)	0542/2113	==	0542/2075	024 " DIA CIRC CONCR LEN=0029 INSTALLED UNKN
		==	0542/1897	024 " DIA CIRC METAL LEN=0032 INSTALLED UNKN
		==	0542/1831	HARDING AV (TWP)
SILVER AV (T517)	0542/1315	==		
DIVISION AV (T519)	0542/0689	==		

EXTRACT DATE: 12/28/2024 ROADWAY MANAGEMENT SYSTEM PAGE NUMBER: 73
PRINT DATE: 12/30/2024 SLD COUNTY/SR - ANNUAL PRINT COUNTY: MONTGOMERY

DIR: B TOTAL LEN: 30.567 MI. DIST: 06-4 SR: 63
LEFT MUN: ABINGTON T RIGHT MUN: ABINGTON T

NASH AV
(T521)

0542/0181
134065 FT

024 "DIA CIRC CONCR
LEN=0024 INSTALLED UNKN 0533/1320

018 "H 18" W CON BOX CUL
LEN=0024 INSTALLED UNKN 0533/1078
CHURCH ST
(T523) 0533/1045

024 "DIA CIRC CONCR
LEN=0025 INSTALLED UNKN 0533/0874
UPPER MORELAND
ABINGTON T 0533/0804
024 "DIA CIRC CONCR
LEN=0024 INSTALLED UNKN 0533/0710
018 "DIA CIRC CONCR
LEN=0025 INSTALLED UNKN 0533/0709

CHERRY ST
(T525) 0533/0685

024 "DIA CIRC CONCR
LEN=0024 INSTALLED UNKN 0533/0544
(AAR 593139U) #TRKS 01
MID BLOCK TRAFFIC SIGNA
(TWP) 0533/0516

DAVISVILLE RD
(T549) 0533/0210

018 "DIA CIRC CONCR

0542/0380 ABINGTON
0542/0376 UPPER MORELAND T
LYCOMING AV
(T882)

134201 FT 1 0 00198 0 01 0326+24
OLD YORK RD
(SR0611 SEG 0151/0000)
(SR0611 SEG 0150/0000)

5 0542/0000 MFC BEGIN = B
LENGTH(AH 3215 BK 1542)

0532/1318 018 "DIA CIRC CONCR
LEN=0030 INSTALLED UNKN

0532/1045 CHURCH ST
(TWP)
0532/0908 015 "DIA CIRC CONCR
LEN=0025 INSTALLED UNKN

0532/0750 UPPER MORELAND
ABINGTON T

0532/0697 018 "DIA CIRC CONCR
LEN=0035 INSTALLED UNKN
CHERRY ST
(T525)

0532/0685 018 "DIA CIRC CONCR
LEN=0026 INSTALLED 2015

0532/0508 (AAR 593139C) #TRKS 01

0532/0282 015 "DIA CIRC CONCR
LEN=0026 INSTALLED UNKN
DAVISVILLE RD
(T549)

0532/0210

EXTRACT DATE: 12/28/2024 ROADWAY MANAGEMENT SYSTEM PAGE NUMBER: 72
PRINT DATE: 12/30/2024 SLD COUNTY/SR - ANNUAL PRINT COUNTY: MONTGOMERY

DIR: B TOTAL LEN: 30.567 MI. DIST: 06-4 SR: 63
LEFT MUN: ABINGTON T RIGHT MUN: ABINGTON T

LEN=0032 INSTALLED UNKN 0533/0044	132659 FT	1 0 00198 0 01 0342+05
1 0 00198 0 01 0342+05 132521 FT		EASTON RD
EASTON RD		(TWP)
(TWP)		
LENGTH(AH 1544 BK 2280) 0533/0000	0532/0000	LENGTH(AH 1542 BK 2292)
018 "DIA CIRC CONCR		
LEN=0040 INSTALLED UNKN 0523/1980		
		LC FROM WILLOW GROVE PK
LC TO WILLOW GROVE PK	0522/1927	(CONN)
(CONN)		
WILLOW GROVE PK		WILLOW GROVE PK
(TWP)	0522/1822	(TWP)
LC FROM WILLOW GROVE PK	0522/1762	018 "DIA CIRC CONCR
(CONN)	0522/1761	LEN=0030 INSTALLED UNKN
	0522/1572	LC TO WILLOW GROVE PK
		(CONN)
		018 "DIA CIRC CONCR
		LEN=0001 INSTALLED UNKN
PARK AV		PARK AV
(T527)		(T527)
	0522/1430	
0523/1432	0522/1302	024 "DIA CIRC CONCR
	0522/1140	LEN=0026 INSTALLED UNKN
		018 "DIA CIRC CONCR
	0522/1084	LEN=0025 INSTALLED UNKN
CENTER AV		CENTER AV
(T529)		(T529)
018 "DIA CIRC CONCR		ALLISON RD
LEN=0025 INSTALLED UNKN 0523/0794	0522/0755	(TWP)
ALLISON RD	0522/0608	024 "DIA CIRC CONCR
(TWP)		LEN=0025 INSTALLED UNKN
018 "DIA CIRC CONCR		
LEN=0025 INSTALLED UNKN 0523/0584		
018 "DIA CIRC CONCR		
LEN=0025 INSTALLED UNKN 0523/0296		
ABINGTON		
UPPER MORELAND T		
0523/0210		
018 "DIA CIRC METAL		
LEN=0025 INSTALLED UNKN 0523/0050		
1 0 00198 0 01 0364+89 130241 FT	130367 FT	1 0 00198 0 01 0364+89
		BARRETT RD
		(TWP)

EXTRACT DATE: 12/28/2024 ROADWAY MANAGEMENT SYSTEM PAGE NUMBER: 71
PRINT DATE: 12/30/2024 SLD COUNTY/SR - ANNUAL PRINT COUNTY: MONTGOMERY

DIR: B TOTAL LEN: 30.567 MI. DIST: 06-4 SR: 63
LEFT MUN: ABINGTON T RIGHT MUN: ABINGTON T

BARRETT RD (TWP)						COOLIDGE AV (TWP)
COOLIDGE AV (TWP)						ABINGTON UPPER MORELAND T
LENGTH(AH 2280 BK 2128) 0523/0000	5	--	--	--	5	LENGTH(AH 2292 BK 2129)
CAMERON RD (TWP)	0513/1826	--	--		0512/1828	CAMERON RD (TWP)
LUKENS AV (TWP)	0513/1754		--	--	0512/1748	LUKENS AV (TWP)
DALLAS RD (TWP)	0513/1527	--	--		0512/1525	DALLAS RD (TWP)
FLEMING AV (TWP)	0513/1462		--	--	0512/1453	FLEMING AV (TWP)
018 "DIA CIRC METAL LEN=0025 INSTALLED UNKN	0513/1268	--	--			
ELLIS RD (TWP)	0513/1224	--	--		0512/1229	ELLIS RD (TWP)
OSBOURNE AV (TWP)	0513/1163		--	--	0512/1155	OSBOURNE AV (TWP)
GILPIN RD (TWP)	0513/0933	--	--		0512/0932	GILPIN RD (TWP)
LAWNTON RD (TWP)	0513/0628	--				
			--	--	0512/0554	018 "DIA CIRC METAL LEN=0275 INSTALLED UNKN
018 "DIA CIRC METAL LEN=0025 INSTALLED UNKN	0513/0358	--	--			
MADISON RD (TWP)	0513/0334	--				
			--	--	0512/0294	018 "DIA CIRC CONCR LEN=0255 INSTALLED UNKN
018 "DIA CIRC CONCR LEN=0024 INSTALLED UNKN	0513/0078	--	--			
1 0 00198 0 01 0386+17 128113 FT					128238 FT	1 0 00198 0 01 0386+17
FITZWATERTOWN RD (SR2038 SEG 0070/0000)						FITZWATERTOWN RD (SR2038 SEG 0070/0000)
		00	0000	00		
LENGTH(AH 2128 BK 3478) 0513/0000	5	--	--	--	5	LENGTH(AH 2129 BK 3479)
			--	--	0502/3179	015 "DIA CIRC CONCR LEN=0026 INSTALLED UNKN
018 "DIA CIRC CONCR LEN=0030 INSTALLED UNKN	0503/3124	--	--			
			--	--	0502/2869	018 "DIA CIRC METAL LEN=0025 INSTALLED UNKN
PENNYPACK BR STRUCTURE LENGTH 8 FT						PENNYPACK BR STRUCTURE LENGTH 8 FT
BMSID 46/0063/0502/2807 0503/2830		>	←	<	0502/2807	BMSID 46/0063/0502/2807
018 "DIA CIRC CONCR LEN=0027 INSTALLED UNKN	0503/2804	--	--			
UPPER MORELAND		--	--			

UPPER MORELAND

EXTRACT DATE: 12/28/2024 ROADWAY MANAGEMENT SYSTEM PAGE NUMBER: 70
PRINT DATE: 12/30/2024 SLD COUNTY/SR - ANNUAL PRINT COUNTY: MONTGOMERY

DIR: B TOTAL LEN: 30.567 MI. DIST: 06-4 SR: 63
LEFT MUN: UPPER MORELAND T RIGHT MUN: UPPER MORELAND T

ABINGTON T	0503/2694	----	0502/2698	ABINGTON T
018 "DIA CIRC CONCR		----	0502/2609	018 "DIA CIRC CONCR
LEN=0027 INSTALLED UNKN	0503/2588	----		LEN=0027 INSTALLED UNKN
018 "DIA CIRC CONCR		----	0502/2401	018 "DIA CIRC METAL
LEN=0027 INSTALLED UNKN	0503/2374	----		LEN=0027 INSTALLED UNKN
BARTRAM RD		----	0502/2387	BARTRAM RD
(TWP)	0503/2370	==		(TWP)
036 "DIA CIRC CONCR		----	0502/2153	048 "DIA CIRC METAL
LEN=0027 INSTALLED UNKN	0503/2104	----		LEN=0026 INSTALLED UNKN
036 "DIA CIRC METAL		----		
LEN=0038 INSTALLED UNKN	0503/2094	----		
ABINGTON		----	0502/1931	ABINGTON
UPPER MORELAND T	0503/1927	----		UPPER MORELAND T
060 "DIA CIRC CONCR		----		
LEN=0035 INSTALLED UNKN	0503/1888	----		
KIMBALL AV		00 0000 00		KIMBALL AV
(TWP)	0503/1771	----	0502/1782	(TWP)
018 "DIA CIRC CONCR		----	0502/1735	018 "DIA CIRC CONCR
LEN=0030 INSTALLED UNKN	0503/1684	----		LEN=0027 INSTALLED UNKN
015 "DIA CIRC METAL		----	0502/1545	018 "DIA CIRC CONCR
LEN=0030 INSTALLED UNKN	0503/1480	----		LEN=0026 INSTALLED UNKN
CARLSON DR		----	0502/1338	CARLSON DR
(TWP)	0503/1315	==		(TWP)
018 "H 18"W CON BOX CUL		----	0502/1295	018 "DIA CIRC CONCR
LEN=0026 INSTALLED UNKN	0503/1254	----		LEN=0026 INSTALLED UNKN
UPPER MORELAND		----	0502/1240	UPPER MORELAND
UPPER DUBLIN T	0503/1219	----		UPPER DUBLIN T
024 "DIA CIRC METAL		----	0502/0787	018 "DIA CIRC CONCR
LEN=0026 INSTALLED UNKN	0503/0984	----		LEN=0026 INSTALLED UNKN
018 "DIA CIRC CONCR		----		
LEN=0026 INSTALLED UNKN	0503/0739	----		
TWINING RD		00 0000 00		TWINING RD
(T321)	0503/0543	==	0502/0536	(T321)
018 "DIA CIRC CONCR		----		

DIST: 06-4 SR: 63
RIGHT MUN: UPPER DUBLIN T

A diagram of a 2D lattice with four sites highlighted by thick black bars. The lattice is represented by a grid of horizontal and vertical lines. The four highlighted sites are located at the intersections of the second and third vertical lines from the left, and the first and second horizontal lines from the bottom. The other four sites are at the intersections of the first and fourth vertical lines from the left, and the first and second horizontal lines from the bottom.

[illegible]

The diagram illustrates a multi-layered system. At the top, a solid horizontal line is connected to a vertical line. Below this, a dashed horizontal line is also connected to the same vertical line. At the bottom, another solid horizontal line is connected to the vertical line. Arrows point from the top solid line down to the middle dashed line, and from the middle dashed line down to the bottom solid line, indicating a flow or interaction between the layers.

A diagram showing a 4x4 grid. The first two columns and the first two rows are highlighted in black, forming a 2x2 subgrid. The remaining cells are white.

```

0502/0437  BMS EN 46/0063/0502/0355
              0 0 0000 0 00 0000+00
              NORFOLK SOUTHERN RAIL RR
0502/0355  BMS BG 46/0063/0502/0355
0502/0247  BMS EN 46/7276/9903/4182
              1 0 00198 0 01 0420+34
              PA TPK (I-276)
0502/0089  BMS BG 46/7276/9903/4182
124759 FT 1 0 00198 0 01 0420+34
              COMPUTER AV
              (TWP)
              NC MORELAND RD

```

```

0502/0000 UPPER DUBLIN
0492/1317 UPPER MORELAND T
          LENGTH(AH 3479 BK 1339)
          (APRA) WILLOW GROVE IND

```

0492/0468 UPPER MORELAND
UPPER DUBLIN T

```

0492/0327 01B "DIA CIRC CONCR
            LEN=0026 INSTALLED UNKN

123420 FT 1 0 00198 0 01 0434+27
            BLAIR MILL RD
            {SR2026 SEG 0011/0000}
            {SR2026 SEG 0010/0000}

```

```
0492/0000 LENGTH(AH 1339 BK 3885)  
018 "DIA CIRC CONCR  
0482/3779 LEN=0030 INSTALLED UNKN
```

0482/2789 018 "DIA CIRC CONCR
LEN=0040 INSTALLED UNKN

0482/2662 DRYDEN RD
(TWP)

EXTRACT DATE: 12/28/2024 ROADWAY MANAGEMENT SYSTEM PAGE NUMBER: 68
PRINT DATE: 12/30/2024 SLD COUNTY/SR - ANNUAL PRINT COUNTY: MONTGOMERY

DIR: B TOTAL LEN: 30.567 MI. DIST: 06-4 SR: 63
LEFT MUN: HORSHAM T RIGHT MUN: HORSHAM T

LEN=0040 INSTALLED UNKN 0483/2296	0482/2290	018 "DIA CIRC METAL
ELECTRONIC DR	LEN=0035 INSTALLED UNKN	ELECTRONIC DR
(T418)	0482/2040	(T418)
DRESHERTOWN RD	0482/1628	DRESHERTOWN RD
(SR2024 SEG 0040/1400)		(SR2024 SEG 0040/1400)
018 "DIA CIRC CONCR		
LEN=0030 INSTALLED UNKN 0483/1610	0482/1605	018 "DIA CIRC CONCR
	0482/1527	LEN=0056 INSTALLED UNKN
		TO 2024/0040 SH
018 "DIA CIRC CONCR		(CONN)
LEN=0030 INSTALLED UNKN 0483/1318	0482/1300	018 "DIA CIRC CONCR
	0482/1084	LEN=0035 INSTALLED UNKN
DRESHER RD		DRESHER RD
(T400)	0482/0360	(T400)
	119535 FT	018 "DIA CIRC CONCR
		LEN=0100 INSTALLED UNKN
1 0 00198 0 01 0473+36 119420 FT		1 0 00198 0 01 0473+36
VILLAGE RD		VILLAGE RD
(T471)		(T471)
JARRETTOWN RD		JARRETTOWN RD
(T331)		(T331)
MFC BEGIN = B		MFC BEGIN = B
LENGTH(AH 3891 BK 1584) 0483/0000	0482/0000	UPPER DUBLIN
		HORSHAM T
		LENGTH(AH 3885 BK 1584)
1 0 00198 0 01 0488+30 117836 FT	0472/0170	036 "DIA CIRC METAL
INVERNESS DR	117951 FT	LEN=0050 INSTALLED UNKN
(T412)	0472/0000	BRITTANY DR
		(TWP)
CLOVERLY LN	0462/2823	LENGTH(AH 1584 BK 3149)
(T413)	0462/2469	036 "DIA CIRC METAL
	0462/2022	LEN=0040 INSTALLED UNKN
CHAPEL HILL WEST LN		SPRING HILL DR
(T416)		(TWP)
		018 "DIA CIRC CONCR
		LEN=0003 INSTALLED UNKN

DIR: B TOTAL LEN: 30.567 MI. DIST: 06-4 SR: 63
LEFT MUN: HORSHAM T RIGHT MUN: HORSHAM T

LINE	STATION	DESCRIPTION	REMARKS
0462/1084	UPPER DUBLIN T		
0462/0873	024 "DIA CIRC METAL		
0462/0871	LEN=0038 INSTALLED UNKN		
0462/0861	018 "DIA CIRC CONCR		
114802 FT	LEN=0044 INSTALLED 2015		
0462/0000	PURDIE LN		
0452/1926	(TWP)		
0452/1425	1 0 00198 0 01 0520+60		
0452/1396	DILLON RD		
0452/1004	(TWP)		
0452/0992	LENGTH(AH 3149 BK 2346)		
0452/0046	015 "DIA CIRC CONCR		
112456 FT	LEN=0030 INSTALLED UNKN		
0452/0000	FORT WASHINGTON AV		
0442/1387	(TWP)		
0442/0546	024 "DIA CIRC CONCR		
110158 FT	LEN=0032 INSTALLED UNKN		
0442/0000	015"H 00"W MULT METAL		
0432/2251	LEN=0028 INSTALLED UNKN		
	FARMVIEW RD		
	(TWP)		
	024 "DIA CIRC METAL		
	LEN=0030 INSTALLED 2015		
	1 0 00198 0 01 0544+03		
	TERRACE DR		
	(TWP)		
	LENGTH(AH 2346 BK 2298)		
	030 "DIA CIRC METAL		
	LEN=0045 INSTALLED UNKN		
	HOWE LN		
	(TWP)		
	NORRISTOWN RD		
	(SR2052 SEG 0062/0706)		
	LENGTH(AH 2298 BK 2622)		
	UPPER DUBLIN		
	HORSHAM T		
	LIMEKILN PK		
	(SR0152 SEG 0150/0000)		

EXTRACT DATE: 12/28/2024 ROADWAY MANAGEMENT SYSTEM PAGE NUMBER: 66
PRINT DATE: 12/30/2024 SLD COUNTY/SR - ANNUAL PRINT COUNTY: MONTGOMERY

DIR: B TOTAL LEN: 30.567 MI. DIST: 06-4 SR: 63
LEFT MUN: HORSHAM T RIGHT MUN: HORSHAM T

(SR0152 SEG 0150/0000) 0432/1674
FROM 0152/0150 SH
(CONN) 0432/1560

0432/1674

107421 FT

0432/0252 024 "DIA CIRC METAL
LEN=0040 INSTALLED UNKN
0432/0251 024 "DIA CIRC CONCR
LEN=0020 INSTALLED UNKN
107536 FT 1 0 00198 0 01 0594+17
(APRA) THE HORSHAM CLIN
BUTLER PK
(CNTY)

0432/0000 LENGTH(AH 2622 BK 2651)
0422/2451 036 "DIA CIRC CONCR
LEN=0036 INSTALLED UNKN
HORSHAM
0422/2274 UPPER DUBLIN T
DAISY LN
0422/1817 (TWP)

0422/1039 WEBSTER LN
(TWP)

0422/0435 018 "DIA CIRC CONCR
LEN=0045 INSTALLED UNKN
TENNIS AV
(SR2020 SEG 0080/1207)

1 0 00198 0 01 0619+84 104770 FT
TENNIS AV
(T312) 0422/0000

104885 FT UPPER DUBLIN
LOWER GWYNEDD T
0422/0000 LENGTH(AH 2651 BK 2707)

0412/1268 LLANFAIR RD
(T412)
0412/1166 BMSSEN 46/0063/0412/1155
0 0 00000 0 00 0000+00
BRANCH PARK CREEK
0412/1155 BMSBG 46/0063/0412/1155

0412/0275 LLOYD RD
102178 FT (T431)

1 0 00198 0 01 0646+87 102063 FT
OAK TERRACE DR
(T313) 0412/0000

0412/0000 LENGTH(AH 2707 BK 2252)
0402/1764 BMSSEN 46/0063/0402/1754

EXTRACT DATE: 12/28/2024 ROADWAY MANAGEMENT SYSTEM PAGE NUMBER: 65
PRINT DATE: 12/30/2024 SLD COUNTY/SR - ANNUAL PRINT COUNTY: MONTGOMERY

DIR: B TOTAL LEN: 30.567 MI. DIST: 06-4 SR: 63
LEFT MUN: LOWER GWYNEDD T RIGHT MUN: LOWER GWYNEDD T

TALAMORE RD
(TWP)

0402/1368

MARIETTA DR
(T322)

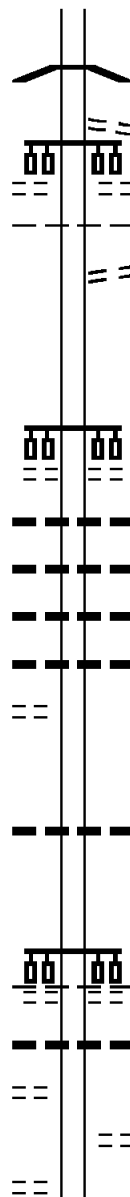
0392/1472

HEMINGWAY DR
(PRDR)

0382/2740

CALABRIA LN
(TWP)

0382/2336



0402/1754

0402/1436

0402/1368

0402/1360

0402/1248

099926 FT

5 0402/0000

0392/2216

0392/2049

0392/1933

0392/1876

0392/0056

097665 FT

5 0392/0000

0382/2950

0382/2453

0 0 00000 0 00 0000+00
BRANCH PARK CREEK
BMSBG 46/0063/0402/1754
LC FROM JOHNSON & JOHNS
(CONN)
JOHNSON & JOHNSON
(PRDR)
LOWER GWYNEDD
HORSHAM T
LC TO JOHNSON & JOHNSON
(CONN)

1 0 00198 0 01 0669+40
MCKEAN RD
(T317)

LENGTH(AH 2252 BK 2261)
018 "DIA CIRC CONCR
LEN=0032 INSTALLED UNKN
018 "DIA CIRC CONCR
LEN=0035 INSTALLED UNKN
018 "DIA CIRC CONCR
LEN=0030 INSTALLED UNKN
036 "DIA CIRC CONCR
LEN=0040 INSTALLED UNKN

018 "DIA CIRC METAL
LEN=0059 INSTALLED UNKN
1 0 00198 0 01 0691+86
CEDAR HILL RD
(T320)

HORSHAM
LOWER GWYNEDD T
LENGTH(AH 2261 BK 3195)
015 "DIA CIRC METAL
LEN=0032 INSTALLED UNKN

BARDSEY LN
(TWP)

DIR: B TOTAL LEN: 30.567 MI. DIST: 06-4 SR: 63
LEFT MUN: LOWER GWYNEDD T RIGHT MUN: LOWER GWYNEDD T

```
MFC BEGIN = B
LENGTH(AH 0718 BK 0639)
```


EXTRACT DATE: 12/28/2024 ROADWAY MANAGEMENT SYSTEM PAGE NUMBER: 63
PRINT DATE: 12/30/2024 SLD COUNTY/SR - ANNUAL PRINT COUNTY: MONTGOMERY

DIR: B TOTAL LEN: 30.567 MI. DIST: 06-4 SR: 63
LEFT MUN: HORSHAM T RIGHT MUN: HORSHAM T

1 0 00198 0 01 0737+40 093033 FT
EVANS RD
(PRDR) 0372/0000

PARK DR
(T457) 0362/2017

KEYSTONE DR
(T463) 0362/0590

089418 FT

GWYNEDD LEA DR
(T581) 0354/1190

0372/0541	HORSHAM
0372/0236	MONTGOMERY T
0372/0070	MONTGOMERY
093113 FT	LOWER GWYNEDD T
0372/0000	060 "DIA CIRC METAL
0362/3425	LEN=0060 INSTALLED UNKN
0362/2782	EVANS RD
0362/1471	(SR2016 SEG 0090/3741)
0362/1193	LENGTH(AH 0639 BK 3615)
0362/0919	018 "DIA CIRC CONCR
0362/0782	LEN=0024 INSTALLED UNKN
0362/0772	HUNT CLUB TR
0362/0476	(TWP)
0362/0464	CAMBRIDGE DR
0362/0445	(TWP)
089498 FT	024 "DIA CIRC CONCR
0362/0000	LEN=0010 INSTALLED UNKN
0354/1982	018 "DIA CIRC CONCR
0354/1700	LEN=0050 INSTALLED UNKN
0354/1397	LOWER GWYNEDD
0354/1200	MONTGOMERY T
0354/1190	018 "DIA CIRC METAL
	LEN=0414 INSTALLED UNKN
	BMS EN 46/0063/0362/0464
	0 0 00000 0 00 0000+00
	BRANCH WISSAHICKON CREE
	BMSBG 46/0063/0362/0464
	018 "DIA CIRC METAL
	LEN=0190 INSTALLED UNKN
	1 0 00198 0 01 0773+52
	GWYNEDD VIEW RD
	(T415)
	LENGTH(AH 3615 BK 2020)
	018 "DIA CIRC METAL
	LEN=0040 INSTALLED UNKN
	018 "DIA CIRC METAL
	LEN=0024 INSTALLED UNKN
	018 "DIA CIRC METAL
	LEN=0024 INSTALLED UNKN
	018 "DIA CIRC METAL
	LEN=0035 INSTALLED UNKN
	ROSE LN
	(T417)

DIR: B TOTAL LEN: 30.567 MI. DIST: 06-4 SR: 63
LEFT MUN: MONTGOMERY T RIGHT MUN: MONTGOMERY T

EXTRACT DATE: 12/28/2024 ROADWAY MANAGEMENT SYSTEM PAGE NUMBER: 61
PRINT DATE: 12/30/2024 SLD COUNTY/SR - ANNUAL PRINT COUNTY: MONTGOMERY

DIR: B TOTAL LEN: 30.567 MI. DIST: 06-4 SR: 63
LEFT MUN: MONTGOMERY T RIGHT MUN: UPPER GWYNEDD T

BELL RUN BL
(T526) 0342/0775

1 0 00198 0 01 0848+41 082148 FT

MONTGOMERY COMMONS DR

(PRDR)

MONTGOMERY

UPPER GWYNEDD T

0342/0000

1 0 00198 0 01 0858+79 080872 FT

NORTH WALES RD

(CNTY)

LAKEVIEW DR

(TWP)

0332/0000

0322/2351

LAKEVIEW DR

(TWP)

0322/0964

GREENWOOD RD

(BORO)

078299 FT

0322/0000

00 00

00 00

00 00

0342/0775

082228 FT

5 0342/0000

0332/0849

0332/0249

0332/0054

080952 FT

5 0332/0000

0322/2013

0322/1702

0322/1531

0322/1165

0322/1150

0322/0790

0322/0786

0322/0772

0322/0707

0322/0591

0322/0131

078379 FT

5 0322/0000

SANDYS LN
(TWP)

LENGTH(AH 2960 BK 1276)

UPPER GWYNEDD

MONTGOMERY T

024 "DIA CIRC CONCR
LEN=0040 INSTALLED UNKN

MONTGOMERY

UPPER GWYNEDD T

NORTH WALES RD
(SR2010 SEG 0070/2548)

UPPER GWYNEDD

MONTGOMERY T

LENGTH(AH 1276 BK 2573)

018 "DIA CIRC CONCR
LEN=0022 INSTALLED UNKN

SWEETBRIAR LN

(TWP)

018 "DIA CIRC CONCR

LEN=0030 INSTALLED UNKN

018 "DIA CIRC METAL

LEN=0026 INSTALLED UNKN

IVY LN

(BORO)

BMSBN 46/0063/0322/0772
MONTGOMERY

LANSDALE B

0 0 00000 0 00 0000+00

WISSAHICKON

BMSBG 46/0063/0322/0772

024 "DIA CIRC CONCR

LEN=0034 INSTALLED UNKN

OAKLAND AV

(TWP)

018 "DIA CIRC CONCR

LEN=0034 INSTALLED UNKN

1 0 00198 0 01 0884+28

NC WELSH RD

LENGTH(AH 2573 BK 1564)

EXTRACT DATE: 12/28/2024 ROADWAY MANAGEMENT SYSTEM PAGE NUMBER: 60
PRINT DATE: 12/30/2024 SLD COUNTY/SR - ANNUAL PRINT COUNTY: MONTGOMERY

DIR: B TOTAL LEN: 30.567 MI. DIST: 06-4 SR: 63
LEFT MUN: LANSDALE B RIGHT MUN: LANSDALE B

HIGHLAND AV
(BORO)

0312/0168

1 0 00198 0 01 0900+33 076735 FT
LANSDALE AV
(SR2006 SEG 0010/0000) 0312/0000

074906 FT

RIDGE ST
(BORO)

0292/1650

0312/1434	024 "DIA CIRC METAL LEN=0028 INSTALLED UNKN LANSDALE
0312/1304	MONTGOMERY T 018 "DIA CIRC METAL
0312/1174	LEN=0040 INSTALLED UNKN 036 "DIA CIRC CONCR
0312/0888	LEN=0040 INSTALLED UNKN 018 "DIA CIRC CONCR
0312/0562	LEN=0040 INSTALLED UNKN 018 "DIA CIRC CONCR
0312/0560	LEN=0020 INSTALLED UNKN MONTGOMERY
0312/0292	LANSDALE B
0312/0155	HIGHLAND AV (BORO)
076815 FT	
0312/0000	LENGTH(AH 1564 BK 1829) 018 "DIA CIRC CONCR
0302/1789	LEN=0034 INSTALLED UNKN CHURCH RD (BORO)
0302/1550	
0302/0982	WOODLAND DR (BORO)
0302/0740	PARK DR (BORO)
074986 FT	1 0 00198 0 01 0918+61 LINE ST (BORO)
0302/0000	LENGTH(AH 1829 BK 2097) 018 "DIA CIRC CONCR
0292/1701	LEN=0032 INSTALLED UNKN
0292/1263	018 "DIA CIRC METAL LEN=0030 INSTALLED UNKN
0292/1255	018 "DIA CIRC METAL LEN=0034 INSTALLED UNKN CHESTNUT ST
0292/1213	(BORO)
0292/0601	018 "DIA CIRC CONCR LEN=0034 INSTALLED UNKN BROAD ST

EXTRACT DATE: 12/28/2024 ROADWAY MANAGEMENT SYSTEM PAGE NUMBER: 59
PRINT DATE: 12/30/2024 SLD COUNTY/SR - ANNUAL PRINT COUNTY: MONTGOMERY

DIR: B TOTAL LEN: 30.567 MI. DIST: 06-4 SR: 63
LEFT MUN: LANSDALE B RIGHT MUN: LANSDALE B

BROAD ST
(SR2004 SEG 0010/0000) 0292/0542

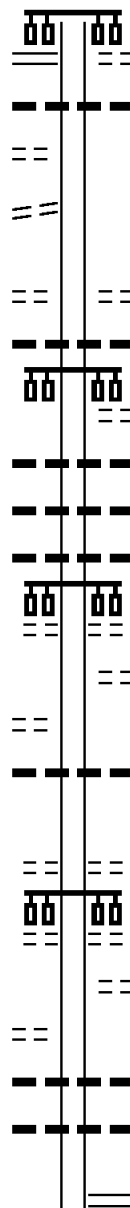
ALLEY RD
(BORO) 0292/0255
WALNUT ST
(BORO) 0292/0175
072809 FT

MADISON ST
(BORO) 0282/1428

RICHARDSON AV
(BORO) 0282/0416
071229 FT

MITCHELL AV
(BORO) 0272/0950

1 0 00198 0 01 0974+53 069331 FT



(BORO)
0292/0542
0292/0301 018 "DIA CIRC CONCR
LEN=0036 INSTALLED UNKN

072889 FT 1 0 00198 0 01 0939+89
S 0292/0000 LENGTH(AH 2097 BK 1580)
GREEN ST
0282/1428 (BORO)
0282/1401 018 "DIA CIRC CONCR
LEN=0037 INSTALLED UNKN
SUSQUEHANNA AV
(BORO)

0282/1160 018 "DIA CAST IRON
0282/1138 LEN=0040 INSTALLED UNKN
018 "DIA CIRC CONCR
0282/0845 LEN=0030 INSTALLED UNKN
018 "DIA CIRC CONCR
0282/0795 LEN=0050 INSTALLED UNKN
WOOD ST
(BORO)
0282/0790 RICHARDSON AV
0282/0473 (BORO)

0282/0016 018 "DIA CIRC CONCR
071309 FT LEN=0030 INSTALLED UNKN
1 0 00198 0 01 0955+49
TOWAMENCIN AV
(BORO)
S 0282/0000 LENGTH(AH 1580 BK 1898)
CANNON AV
(BORO)

0272/1460
0272/0969 MITCHELL AV
(BORO)

0272/0650 018 "DIA CIRC CONCR
LEN=0035 INSTALLED UNKN
018 "DIA CIRC CONCR
0272/0648 LEN=0040 INSTALLED UNKN

069411 FT VALLEY FORGE RD
(SR0363 SEG 0260/1626)

EXTRACT DATE: 12/28/2024 ROADWAY MANAGEMENT SYSTEM PAGE NUMBER: 58
PRINT DATE: 12/30/2024 SLD COUNTY/SR - ANNUAL PRINT COUNTY: MONTGOMERY

DIR: B TOTAL LEN: 30.567 MI. DIST: 06-4 SR: 63
LEFT MUN: LANSDALE B RIGHT MUN: LANSDALE B

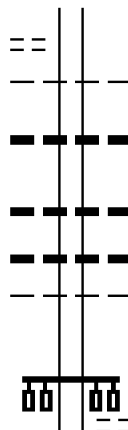
ROAD NAME	START	END	LENGTH	REMARKS
VALLEY FORGE RD (BORO)	0272/0000	0272/0000	0.00	LENGTH(AH 1898 BK 1225)
WEST END DR (BORO)	0262/0853	0262/0853	0.00	
EDGEMONT AV (TWP)	0262/0462	0262/0462	0.00	
1 0 00198 0 01 0986+74 068106 FT				
SQUIRREL LN (TWP)				
OAK PARK RD (TWP)	0262/0000	0262/0000	0.00	LANSDALE TOWAMENCIN T TOWAMENCIN HATFIELD T
PARK AV (TWP)	0252/1264	0252/1206	0.00	OAK BL (TWP) LENGTH(AH 1225 BK 2187)
OAK PARK RD (TWP)	0252/1177	0252/0591	0.00	HATFIELD TOWAMENCIN T
CLEARVIEW ST (TWP)	065919 FT	0252/0500	0.00	018 "DIA CIRC METAL LEN=0030 INSTALLED UNKN 1 0 00198 0 01 1008+64 NC MA IN ST
ORVILLA RD (SR1004 SEG 0040/2148)	0252/0000	0244/2158	0.00	ORVILLA RD (SR1004 SEG 0040/2148) LENGTH(AH 2187 BK 2214) 018 "DIA CIRC METAL LEN=0030 INSTALLED UNKN 018 "DIA CIRC CONCR LEN=0030 INSTALLED UNKN 024 "DIA CIRC CONCR LEN=0040 INSTALLED UNKN GRIST MILL DR (TWP) 036 "DIA CIRC CONCR LEN=0045 INSTALLED UNKN
	063705 FT	0244/0589	0.00	TOWAMENCIN HATFIELD T 0 0 00000 0 00 0000+00 LENGTH(AH 2214 BK 2026) 036 "DIA CIRC CONCR LEN=0033 INSTALLED UNKN
		0242/2026	0.00	

EXTRACT DATE: 12/28/2024 ROADWAY MANAGEMENT SYSTEM PAGE NUMBER: 57
PRINT DATE: 12/30/2024 SLD COUNTY/SR - ANNUAL PRINT COUNTY: MONTGOMERY

DIR: B TOTAL LEN: 30.567 MI. DIST: 06-4 SR: 63
LEFT MUN: HATFIELD T RIGHT MUN: HATFIELD T

VERNON CT
(TWP)

0242/1350



0242/0993 HATFIELD
072 "DIA CIRC METAL
0242/0981 LEN=0038 INSTALLED UNKN
0242/0359 018 "DIA CIRC CONCR
LEN=0035 INSTALLED UNKN
036"H 24"W ELLIP CONC
0242/0243 LEN=0030 INSTALLED UNKN
TOWAMENCIN
0242/0018 HATFIELD T
061759 FT 1 0 00198 0 01 1051+04
GRISTMILL RUN RD
(TWP)

061679 FT

0242/0000 LENGTH(AH 2026 BK 0965)

NC WELSH RD

1 0 00198 0 01 1060+64 060714 FT
FORTY FOOT RD
(SR0463 SEG 0012/0000) 0232/0000

060794 FT HATFIELD
TOWAMENCIN T
0232/0000 LENGTH(AH 0965 BK 1976)

058738 FT

0222/0798 018 "DIA CIRC CONCR
LEN=0060 INSTALLED UNKN
024 "DIA CIRC CONCR
0222/0786 LEN=0060 INSTALLED UNKN
018 "DIA CIRC CONCR
0222/0530 LEN=0060 INSTALLED UNKN
024 "DIA CIRC CONCR
0222/0514 LEN=0060 INSTALLED UNKN
018 "DIA CIRC CONCR
0222/0188 LEN=0050 INSTALLED UNKN
058818 FT 1 0 00198 0 02 1080+89
ALLENTOWN RD
(SR1001 SEG 0090/0000)

0222/0000 LENGTH(AH 1976 BK 1935)
024 "DIA CIRC CONCR
0212/1871 LEN=0042 INSTALLED UNKN

0212/1172 018 "DIA CIRC CONCR
LEN=0050 INSTALLED UNKN
0212/0986 NEWBURY WY
(TWP)
018 "DIA CIRC CONCR

EXTRACT DATE: 12/28/2024 ROADWAY MANAGEMENT SYSTEM PAGE NUMBER: 56
PRINT DATE: 12/30/2024 SLD COUNTY/SR - ANNUAL PRINT COUNTY: MONTGOMERY

DIR: B TOTAL LEN: 30.567 MI. DIST: 06-4 SR: 63
LEFT MUN: TOWAMENCIN T RIGHT MUN: TOWAMENCIN T

1 0 00198 0 02 1100+21 056803 FT
TOMLINSON RD
(T438)

0212/0000

MORGANDALE DR
(TWP)

0203/0684

0 0 00000 0 00 0000+00 054783 FT
(APRA) AG ALLENBACH
DETWILER RD
(T378)
QUARRY RD
(T381)
LENGTH(AH 2020 BK 2883) 0203/0000

TOWAMENCIN AV
(TWP)
TAPESTRY WY
(T595)

0193/2189

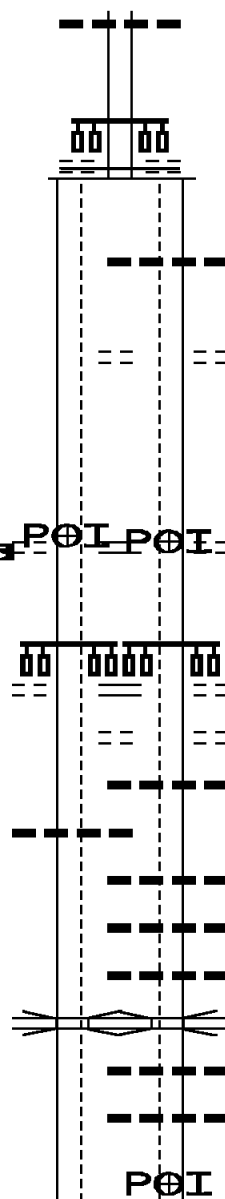
WILLIAMSBURG WY
(PRDR)

0193/1769

018 "DIA CIRC CONCR
LEN=0030 INSTALLED UNKN 0193/1468

PEDESTRIAN BRIDGE
OP ID 46/0063/0192/0915 0193/0915

0 0 00000 0 00 0000+00 051900 FT



0212/0755 LEN=0050 INSTALLED UNKN
HEEBNER WY
(T512)

056883 FT
0212/0000 MFC BEGIN = B
LENGTH(AH 1935 BK 2026)

0202/1604 006 "DIA CIRC OTHER
LEN=0030 INSTALLED UNKN

MORGANDALE DR
(TWP)

0202/0686

054857 FT 1 0 00198 0 02 1120+47
(APRA) AG ALLENBACH
DETWILER RD
(T378)
QUARRY RD
(T381)
LENGTH(AH 2026 BK 2906)

TOWAMENCIN AV
(TWP)
TAPESTRY WY
(T595)

0192/2193

WILLIAMSBURG WY
(PRDR)

0192/1782

0192/1476 018 "DIA CIRC CONCR
LEN=0030 INSTALLED UNKN

0192/1305 018 "DIA CIRC CONCR
LEN=0030 INSTALLED UNKN

0192/1188 018 "DIA CIRC CONCR
LEN=0030 INSTALLED UNKN

0192/1070 018 "DIA CIRC CONCR
LEN=0030 INSTALLED UNKN

0192/0915 OP ID 46/0063/0192/0915
018 "DIA CIRC CONCR

0192/0907 LEN=0030 INSTALLED UNKN
018 "DIA CIRC CONCR

0192/0806 LEN=0030 INSTALLED UNKN

051951 FT 1 0 00198 0 02 1149+52
(APRA) HAROLD R TRIPP

EXTRACT DATE: 12/28/2024 ROADWAY MANAGEMENT SYSTEM PAGE NUMBER: 55
PRINT DATE: 12/30/2024 SLD COUNTY/SR - ANNUAL PRINT COUNTY: MONTGOMERY

DIR: B TOTAL LEN: 30.567 MI. DIST: 06-4 SR: 63
LEFT MUN: TOWAMENCIN T RIGHT MUN: TOWAMENCIN T

(APRA) HAROLD R TRIPP
SUMNEYTOWN PK
(CNTY)

SUMNEYTOWN PK
(CNTY)
NC FORTY FOOT RD

BUSTARD RD
(T481)
LENGTH(AH 2883 BK 3060) 0193/0000
018 "DIA CIRC CONCR
LEN=0054 INSTALLED UNKN 0183/3006
FRANKLIN ST
(T569) 0183/2773

018 "DIA CIRC CONCR
LEN=0035 INSTALLED UNKN 0183/2684

TOWAMENCIN AV
(T619)
0183/2395

TURNPIKE RAMP RD
(TNPK) 0183/2041
TURNPIKE RAMP RD
(TNPK)
TURNPIKE RAMP RD
(TNPK)

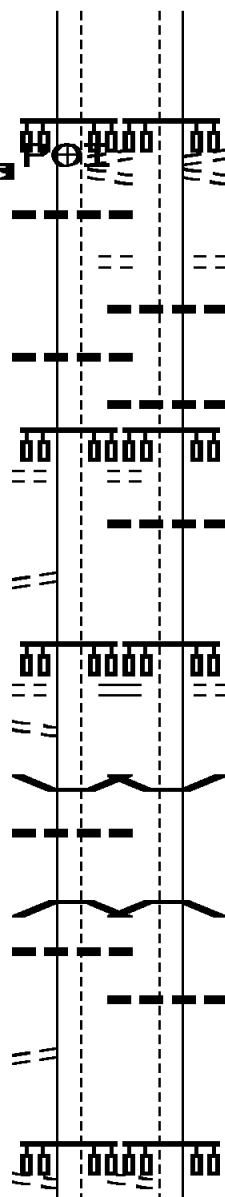
TURNPIKE RAMP RD
(TNPK) 0183/1915
0183/1880

BMS EN 46/0063/0182/0730 0183/1073
018 "DIA CIRC CONCR
LEN=0035 INSTALLED UNKN 0183/0746
1 0 00198 0 02 1180+55
I-476
BMSBG 46/0063/0182/0730 0183/0660
018 "DIA CIRC CONCR
LEN=0038 INSTALLED UNKN 0183/0255

TURNPIKE RAMP RD
(TNPK) 0183/0120
1 0 00198 0 02 1180+55 048840 FT
TURNPIKE RAMP RD
(TNPK)

NC FORTY FOOT RD

OLD FORTY FOOT RD



BUSTARD RD
(T481)
LENGTH(AH 2906 BK 3111) 0192/0000

FRANKLIN ST
(T569) 0182/2790
018 "DIA CIRC CONCR
LEN=0030 INSTALLED UNKN 0182/2757

018 "DIA CIRC CONCR
LEN=0036 INSTALLED UNKN 0182/2599
TOWAMENCIN AV
(T619) 0182/2420

018 "DIA CIRC CONCR
LEN=0030 INSTALLED UNKN 0182/2396

TURNPIKE RAMP RD
(TNPK)
TURNPIKE RAMP RD
(TNPK)

0182/1960

0182/1143 BMS EN 46/0063/0182/0730

1 0 00198 0 02 1180+55
I-476
0182/0730 BMSBG 46/0063/0182/0730

018 "DIA CIRC CONCR
LEN=0065 INSTALLED UNKN 0182/0247

048840 FT 1 0 00198 0 02 1180+55
TURNPIKE RAMP RD
(TNPK)

OLD FORTY FOOT RD

DIR: B TOTAL LEN: 30.567 MI. DIST: 06-4 SR: 63
LEFT MUN: TOWAMENCIN T RIGHT MUN: TOWAMENCIN T

[illegible]

EXTRACT DATE: 12/28/2024 ROADWAY MANAGEMENT SYSTEM PAGE NUMBER: 53
PRINT DATE: 12/30/2024 SLD COUNTY/SR - ANNUAL PRINT COUNTY: MONTGOMERY

DIR: B TOTAL LEN: 30.567 MI. DIST: 06-4 SR: 63
LEFT MUN: LOWER SALFORD T RIGHT MUN: LOWER SALFORD T

FREED RD
(T407)

043919 FT

0164/0000

GODSHALL DR
(T455)

0152/1698

RUTH RD
(SR1008 SEG 0010/0000) 0152/0933

040267 FT

0164/1525 SKIPPACK CREEK
BMSBG 46/0063/0164/1525
018 "DIA CIRC CONCR
0164/1448 LEN=0056 INSTALLED UNKN
018 "DIA CIRC CONCR
0164/1122 LEN=0091 INSTALLED UNKN
024 "DIA CIRC CONCR
0164/0688 LEN=0045 INSTALLED UNKN
018 "DIA CIRC CONCR
0164/0338 LEN=0093 INSTALLED UNKN
043919 FT 0 0 00000 0 00 0000+00
MAINLAND RD
(T592)
0164/0000 LENGTH(AH 1976 BK 3652)
0152/3476 BMSBG 46/0063/0152/3465
1 0 00198 0 02 1262+10
0152/3465 TRIB. TO SKIPPACK CREEK
BMSBG 46/0063/0152/3465
UPPER MAINLAND RD
(T406)
0152/2590 018 "DIA CIR PLASTIC
0152/2252 LEN=0070 INSTALLED 1997
018 "DIA CIR PLASTIC
0152/1930 LEN=0030 INSTALLED UNKN
(APRA) HARLEYSVILLE IND
0152/1698 PHEASANT RUN DR
(TWP)
RUTH CT
(TWP)
0152/0933
0152/0122 018 "DIA CIRC CONCR
LEN=0050 INSTALLED UNKN
018 "DIA CIRC CONCR
0152/0018 LEN=0018 INSTALLED UNKN
040267 FT 1 0 00198 0 02 1262+10
QUARRY RD
(T415)
0152/0000 LENGTH(AH 3652 BK 3259)
BR W BR SKIP. CR
STRUCTURE LENGTH 13 FT
0142/2391 BMSID 46/0063/0142/2391
018 "DIA CIRC CONCR
0142/2369 LEN=0032 INSTALLED UNKN

DIR: B TOTAL LEN: 30.567 MI. DIST: 06-4 SR: 63
LEFT MUN: LOWER SALFORD T RIGHT MUN: LOWER SALFORD T

CLEMENS RD
(T419)

0142/1215

ALDERFER RD
(T423)
LC FROM ALDERFER RD
(CONN)

037008 FT

0142/0000

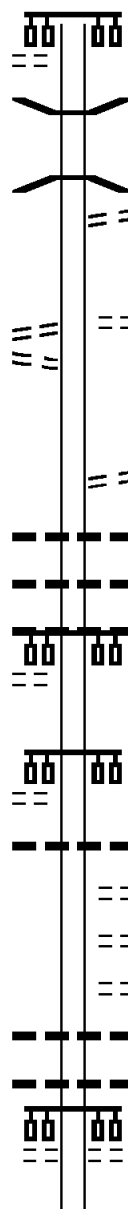
0132/2573

HUNSBERGER LN
(T437)

0132/1000

1 0 00198 0 02 1321+70 034304 FT
KULP RD
(T456)

0132/0000



0142/1215

0142/0402 BMS EN 46/0063/0142/0382
0 0 00000 0 00 0000+00

0142/0382 BMSBG 46/0063/0142/0382
STOVER RD

0142/0352 (T414)
037008 FT 1 0 00198 0 02 1294+71

OAK DR
(T370)
5 0142/0000 LENGTH(AH 3259 BK 2704)

0132/1264

MOYER RD
(T422)
018 " DIA CIRC METAL
LEN=0054 INSTALLED UNKN
036 "H 00 "W MULT CONCR
LEN=0070 INSTALLED UNKN
018 " DIA CIRC METAL
LEN=0048 INSTALLED UNKN

0132/1075

0132/1069

0132/1005

0132/1000

034304 FT

5 0132/0000 LENGTH(AH 2704 BK 3614)
018 " DIA CIRC METAL

0122/3275 LEN=0045 INSTALLED UNKN
MARK TWAIN DR

0122/3097 (TWP)
BROAD ST

0122/2575 (T425)
ALUMNI AV

0122/2115 (T449)
048 " DIA CIRC METAL

0122/1875 LEN=0037 INSTALLED UNKN
018 " DIA CIRC METAL

0122/1704 LEN=0022 INSTALLED UNKN
MAPLE AV

(T427)
0122/1691

EXTRACT DATE: 12/28/2024 ROADWAY MANAGEMENT SYSTEM PAGE NUMBER: 51
PRINT DATE: 12/30/2024 SLD COUNTY/SR - ANNUAL PRINT COUNTY: MONTGOMERY

DIR: B TOTAL LEN: 30.567 MI. DIST: 06-4 SR: 63
LEFT MUN: LOWER SALFORD T RIGHT MUN: LOWER SALFORD T

1 0 00198 0 02 1357+83 030690 FT
HARLEYSVILLE SOUDERTON
(SR0113 SEG 0280/0000) 0122/0000

HARLEYSVILLE PL
(PRDR) 0112/1962

CARRIE LN
(T480) 0112/0339
1 0 00198 0 02 1389+14 027542 FT
OLD SUMNEYTOWN PK
(T445) 0112/0000

OLD SUMNEYTOWN PK
(T445) 0102/0235

025444 FT

0122/0400	018 "DIA CIRC CONCR LEN=0100 INSTALLED UNKN
0122/0194	018 "DIA CIRC CONCR LEN=0075 INSTALLED UNKN
0122/0038	024 "DIA CIRC METAL LEN=0085 INSTALLED UNKN
0122/0007	024 "DIA CIRC METAL LEN=0040 INSTALLED UNKN
030690 FT	GROFF MILLS RD (SR0113 SEG 0280/0000)
0122/0000	LENGTH(AH 3614 BK 3148) 018 "DIA CIRC CONCR LEN=0042 INSTALLED UNKN
0112/3078	OLD SUMNEYTOWN PK (T445)
0112/2593	BRANCH OF INDIAN CREEK STRUCTURE LENGTH 26 FT
0112/2295	BMSID 46/0063/0112/2295 018 "DIA CIRC CONCR
0112/2097	LEN=0097 INSTALLED UNKN
0112/1962	024 "DIA CIRC CONCR LEN=0110 INSTALLED UNKN
0112/1548	036 "DIA CIRC CONCR LEN=0140 INSTALLED UNKN
0112/1488	
0112/0339	STURGIS RD (T429)
027542 FT	
0112/0000	LENGTH(AH 3148 BK 2098)
0102/0810	MOCCASIN DR (T490)
0102/0496	018 "DIA CIRC CONCR LEN=0040 INSTALLED UNKN
0102/0206	BMS EN 46/0063/0102/0180 0 0 00000 0 00 0000+00 INDIAN CREEK
0102/0180	BMSBG 46/0063/0102/0180 1 0 00198 0 02 1410+19 INDIAN CREEK RD
025444 FT	

EXTRACT DATE: 12/28/2024 ROADWAY MANAGEMENT SYSTEM PAGE NUMBER: 50
PRINT DATE: 12/30/2024 SLD COUNTY/SR - ANNUAL PRINT COUNTY: MONTGOMERY

DIR: B TOTAL LEN: 30.567 MI. DIST: 06-4 SR: 63
LEFT MUN: LOWER SALFORD T RIGHT MUN: LOWER SALFORD T

MORWOOD RD
(SR1018 SEG 0010/0000) 0092/1736

021704 FT

020088 FT

LONG MILL RD
(T439)

0072/3070

== == S 0102/0000 (T431) LENGTH(AH 2098 BK 3740)
== 0092/2282 COVENANT LN
0092/2234 (PRDR) 018 "DIA CIRC CONCR
LEN=0032 INSTALLED UNKN
0092/1709 LOWER SALFORD
UPPER SALFORD T
015 "DIA CIRC CONCR
0092/1500 LEN=0040 INSTALLED UNKN
015 "DIA CIRC CONCR
0092/1490 LEN=0025 INSTALLED UNKN
021704 FT 1 0 00198 0 02 1447+72
SHELLY RD
(T454)
== S 0092/0000 LENGTH(AH 3740 BK 1616)
020088 FT 1 0 00198 0 02 1464+08
OLD SUMNEYTOWN PK
(TWP)
S 0082/0000 LENGTH(AH 1616 BK 3758)
018 "DIA CIRC CONCR
0072/3708 LEN=0030 INSTALLED UNKN
0072/3090 LONG MILL RD
(T439)
0072/2875 BMS EN 46/0063/0072/2774
0 0 00000 0 00 0000+00
EAST BR. PERKIOMEN CREE
0072/2774 BMSBG 46/0063/0072/2774
018 "DIA CIRC CONCR
0072/1908 LEN=0038 INSTALLED UNKN
SHADY LN
0072/1880 (T467)
015 "DIA CIRC CONCR

EXTRACT DATE: 12/28/2024 ROADWAY MANAGEMENT SYSTEM PAGE NUMBER: 49
PRINT DATE: 12/30/2024 SLD COUNTY/SR - ANNUAL PRINT COUNTY: MONTGOMERY

DIR: B TOTAL LEN: 30.567 MI. DIST: 06-4 SR: 63
LEFT MUN: UPPER SALFORD T RIGHT MUN: UPPER SALFORD T

	0072/1464	LEN=0030	INSTALLED UNKN
	0072/0283	018 "DIA CIRC CONCR LEN=0030	INSTALLED UNKN
016330 FT	0072/0030	024 "DIA CIR PLASTIC LEN=0121	INSTALLED UNKN
	016330 FT	1 0 00198 0 02 1501+23 THOMPSON RD (T443)	
	5 0072/0000	LENGTH(AH 3758 BK 2013)	
	0062/1301	018 "DIA CIRC CONCR LEN=0042	INSTALLED UNKN
	0062/0728	018 "DIA CIRC CONCR LEN=0045	INSTALLED UNKN
	0062/0073	018 "DIA CIRC CONCR LEN=0030	INSTALLED UNKN
014317 FT	0062/0023	048 "DIA CIRC METAL LEN=0030	INSTALLED UNKN
	014317 FT	1 0 00198 0 02 1521+30 BARNDT RD (SR1056 SEG 0020/0000)	
	5 0062/0000	LENGTH(AH 2013 BK 3710)	
	0052/2474	018 "DIA CIRC CONCR LEN=0030	INSTALLED UNKN
	0052/1955	HEATHER RD (T451)	
	0052/1748	018 "DIA CIRC CONCR LEN=0032	INSTALLED UNKN
	0052/1230	018 "DIA CIRC METAL LEN=0056	INSTALLED UNKN
	0052/0340	018 "DIA CAST IRON LEN=0030	INSTALLED UNKN
010607 FT	010607 FT	1 0 00198 0 02 1558+38 OLD SKIPPACK RD (SR1026 SEG 0070/2007)	
	5 0052/0000	LENGTH(AH 3710 BK 2751)	
RIDGE RD (SR0563 SEG 0010/0000) 0042/2672			
		036 "DIA CIRC CONCR	

EXTRACT DATE: 12/28/2024 ROADWAY MANAGEMENT SYSTEM PAGE NUMBER: 48
PRINT DATE: 12/30/2024 SLD COUNTY/SR - ANNUAL PRINT COUNTY: MONTGOMERY

DIR: B TOTAL LEN: 30.567 MI. DIST: 06-4 SR: 63
LEFT MUN: UPPER SALFORD T RIGHT MUN: UPPER SALFORD T

ZEPP RD
(T449)

0042/0199
007856 FT

GERYVILLE PK
(TWP)

0032/1794

1 0 00198 0 02 1611+90 005265 FT
MAGAZINE RD
(TWP)

0032/0000

0042/1423	LEN=0064	INSTALLED UNKN
0042/1200	018 "DIA CIRC CONCR	LEN=0060 INSTALLED UNKN
0042/1073	018 "DIA CIRC CONCR	LEN=0060 INSTALLED UNKN
0042/0925	CEDAR HILL RD	(PRDR)
0042/0803	024 "DIA CIRC CONCR	LEN=0060 INSTALLED UNKN
0042/0508	BMSBN 46/0063/0042/0440	0 0 00000 0 00 0000+00
0042/0440	RIDGE VALLEY CREEK	BMSBG 46/0063/0042/0440
0042/0148	BMSBN 46/0063/0042/0000	1 0 00198 0 02 1585+18
007856 FT	UNAMI CREEK	BMSBG 46/0063/0042/0000
0042/0000	UPPER SALFORD	MARLBOROUGH T
0032/2449	LENGTH(AH 2751 BK 2591)	018 "DIA CIRC CONCR
	LEN=0025	INSTALLED UNKN
0032/1739	018 "DIA CIRC METAL	LEN=0075 INSTALLED UNKN
0032/1573	018 "DIA CIRC METAL	LEN=0030 INSTALLED UNKN
0032/0982	CHURCH RD	(T449)
005265 FT		
0032/0000	LENGTH(AH 2591 BK 2254)	
0022/1554	036 "DIA CIRC CONCR	LEN=0060 INSTALLED UNKN
0022/1511	PERKIOMENVILLE RD	(T457)
0022/1494	048"H 00"W MULT METAL	LEN=0056 INSTALLED UNKN
0022/0100	MARLBOROUGH	GREEN LANE B

EXTRACT DATE: 12/28/2024 ROADWAY MANAGEMENT SYSTEM PAGE NUMBER: 47
PRINT DATE: 12/30/2024 SLD COUNTY/SR - ANNUAL PRINT COUNTY: MONTGOMERY

DIR: B TOTAL LEN: 30.567 MI. DIST: 06-4 SR: 63
LEFT MUN: MARLBOROUGH T RIGHT MUN: MARLBOROUGH T

FIFTH ST
(BORO)

003011 FT

0012/2122

000000 FT

003011 FT 1 0 00198 0 02 1634+40
NC SUMNEYTOWN PK
UPPER RIDGE RD
(SR1032 SEG 0040/0000)
5 0022/0000 LENGTH(AH 2254 BK 3011)
018 "DIA CIRC CONCR
0012/2830 LEN=0105 INSTALLED UNKN
018 "DIA CIRC CONCR
0012/2290 LEN=0015 INSTALLED UNKN
FIFTH ST
0012/2283 (BORO)
018 "DIA CIRC CONCR
0012/2260 LEN=0105 INSTALLED UNKN
018 "DIA CIRC METAL
0012/1711 LEN=0013 INSTALLED UNKN
FOURTH ST
0012/1682 (BORO)
018 "DIA CIRC METAL
0012/1457 LEN=0015 INSTALLED UNKN
THIRD ST
0012/1152 (BORO)
018 "DIA CIRC CONCR
0012/1149 LEN=0032 INSTALLED UNKN
018 "DIA CIRC CONCR
0012/0867 LEN=0032 INSTALLED UNKN
018 "DIA CIRC METAL
0012/0677 LEN=0015 INSTALLED UNKN
018 "DIA CIRC METAL
LEN=0015 INSTALLED UNKN
SECOND ST
0012/0671 (BORO)
018 "DIA CIRC METAL
0012/0441 LEN=0015 INSTALLED UNKN
018 "DIA CIRC CONCR
0012/0231 LEN=0015 INSTALLED UNKN
018 "DIA CIRC METAL
0012/0177 LEN=0028 INSTALLED UNKN
018 "DIA CIRC CONCR
0012/0059 LEN=0020 INSTALLED UNKN
018 "DIA CIRC METAL
0012/0031 LEN=0015 INSTALLED 1997
000000 FT 1 0 00198 0 02 1664+40
NC MAIN ST
GRAVEL PK
(SR0029 SEG 0380/0000)
MFC BEGIN = B
5 0012/0000 LENGTH(AH 3011 BK 0000)

EXTRACT DATE: 12/28/2024 ROADWAY MANAGEMENT SYSTEM PAGE NUMBER: 46
PRINT DATE: 12/30/2024 SLD COUNTY/SR - ANNUAL PRINT COUNTY: MONTGOMERY

DIR: E TOTAL LEN: 4.543 MI. DIST: 06-4 SR: 30
LEFT MUN: LOWER MERION T RIGHT MUN: LOWER MERION T

AH-PHILADELPHIA (67) 023985 FT
LANCASTER AV INTER-AHD
(SR0030 SEG 0010/0000)
CITY AV
(SR0001 SEG 0030/0000)
(SR0001 SEG 0031/0000)

0121/2268

024 "DIA CIRC CONCR
LEN=0070 INSTALLED UNKN 0121/1939

(APRA) THE LANKENAU HOS
LANKENAU HOSPITAL RD
(TWP)

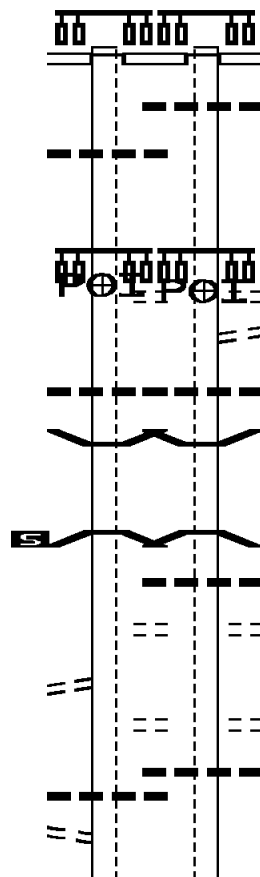
0121/0883

024 "DIA CIRC CONCR
LEN=0060 INSTALLED UNKN 0121/0710

BMS EN 46/0030/0120/0000 0121/0010
1 0 00142 0 00 0218+14 021717 FT
INDIAN CREEK
BMSBG 46/0030/0120/0000
LENGTH(AH 2268 BK 2541) 0121/0000

WOOD CR
(TWP) 0111/2383
FOXGLOVE LN
(TWP) 0111/2281
INDIAN CREEK RD
(TWP) 0111/2042

024 "DIA CIRC METAL
LEN=0050 INSTALLED UNKN 0111/2010
FOXGLOVE LN
(TWP) 0111/1906
INDIAN CREEK LN



023921 FT
INTER-AHD

0120/2232

0120/1939

0120/0876

0120/0775

0120/0710

0120/0010
021689 FT

0120/0000

0110/2565

0110/2381

0110/2041

0110/2010

LANCASTER AV
(SR0030 SEG 0010/0000)
CITY AV
(SR0001 SEG 0030/0000)
(SR0001 SEG 0031/0000)

024 "DIA CIRC CONCR
LEN=0050 INSTALLED UNKN

(APRA) THE LANKENAU HOS
LANKENAU HOSPITAL RD
(TWP)

LC TO LANKENAU HOSPITAL
(PRDR)
048 "DIA CIRC CONCR
LEN=0050 INSTALLED UNKN

BMS EN 46/0030/0120/0000
1 0 00142 0 00 0218+14
INDIAN CREEK
BMSBG 46/0030/0120/0000
LENGTH(AH 2232 BK 2567)
024 "DIA CIRC CONCR
LEN=0040 INSTALLED UNKN
WOOD CR
(TWP)

INDIAN CREEK RD
(TWP)
024 "DIA CIRC CONCR
LEN=0063 INSTALLED UNKN

INDIAN CREEK LN

EXTRACT DATE: 12/28/2024 ROADWAY MANAGEMENT SYSTEM PAGE NUMBER: 45
PRINT DATE: 12/30/2024 SLD COUNTY/SR - ANNUAL PRINT COUNTY: MONTGOMERY

DIR: E TOTAL LEN: 4.543 MI. DIST: 06-4 SR: 30
LEFT MUN: LOWER MERION T RIGHT MUN: LOWER MERION T

(TWP)	0111/1464	==	==	0110/1463 (TWP)
024 "DIA CIRC CONCR				
LEN=0035 INSTALLED UNKN	0111/1360	---	---	
INDIAN CREEK RD				024 "DIA CIRC CONCR
(TWP)	0111/1230	==	==	LEN=0050 INSTALLED UNKN
				INDIAN CREEK RD
				(TWP)
024 "DIA CIRC CONCR		---	---	024 "DIA CIRC METAL
LEN=0040 INSTALLED UNKN	0111/0380	---	---	LEN=0060 INSTALLED UNKN
1 0 00142 0 00 0192+55	019176 FT			
REMINGTON RD				019122 FT 1 0 00142 0 00 0192+55
(TWP)				REMINGTON RD
				(TWP)
LENGTH(AH 2541 BK 1438)	0111/0000	==	==	0110/0000 LENGTH(AH 2567 BK 1435)
1 0 00142 0 00 0178+14	017738 FT			
STANFORD DR				017687 FT 1 0 00142 0 00 0178+01
(TWP)				STANFORD DR
LENGTH(AH 1438 BK 2212)	0101/0000	==	==	(TWP)
024 "DIA CIRC CONCR		---	---	0100/0000 LENGTH(AH 1435 BK 2219)
LEN=0060 INSTALLED UNKN	0091/2140	---	---	
CLOVER HILL RD				024 "DIA CIRC METAL
(TWP)				LEN=0060 INSTALLED UNKN
				CLOVER HILL RD
				(TWP)
CLOVER HILL RD		---	---	
(TWP)	0091/1555	==	==	0090/2140
				LEN=0060 INSTALLED UNKN
				CLOVER HILL RD
				(TWP)
036 "H 00" W MULT METAL				0090/1560
LEN=0060 INSTALLED UNKN	0091/0951	---	---	
024 "DIA CIRC CONCR				048 "DIA CIRC CONCR
LEN=0060 INSTALLED UNKN	0091/0950	---	---	LEN=0060 INSTALLED UNKN
MORRIS RD				
(TWP)	0091/0866	==	==	MORRIS RD
MORRIS RD				(TWP)
(TWP)	0091/0742	==	==	MORRIS RD
WYNNEWOOD RD				(TWP)
(SR3044 SEG 0040/0000)				WYNNEWOOD RD
(SR3044 SEG 0041/0000)				(SR3044 SEG 0040/0000)
WYNNEWOOD RD				(SR3044 SEG 0041/0000)
(SR3044 SEG 0040/0000)				WYNNEWOOD RD
(SR3044 SEG 0041/0000)				(SR3044 SEG 0040/0000)
				(SR3044 SEG 0041/0000)

EXTRACT DATE: 12/28/2024 ROADWAY MANAGEMENT SYSTEM PAGE NUMBER: 44
PRINT DATE: 12/30/2024 SLD COUNTY/SR - ANNUAL PRINT COUNTY: MONTGOMERY

DIR: E TOTAL LEN: 4.543 MI. DIST: 06-4 SR: 30
LEFT MUN: LOWER MERION T RIGHT MUN: LOWER MERION T

HAMPSTEAD CR (TWP) 1 0 00142 0 00 0158+34 015526 FT OLD WYNNEWOOD RD (TWP) LENGTH(AH 2212 BK 2610) 0091/0000 018 "DIA CIRC CONCR LEN=0060 INSTALLED UNKN 0081/2600	0091/0464 0091/0240 015526 FT 0091/0000 0081/2600	00 0000 00 == == 00 0000 00 == == -- --	0090/0460 0090/0236 015468 FT 0090/0000	HAMPSTEAD CR (TWP) 1 0 00142 0 00 0155+98 OLD WYNNEWOOD RD (TWP) LENGTH(AH 2219 BK 2589)	0090/0460 0090/0236 015468 FT 0090/0000	00 0000 00 == == 00 0000 00 == == -- --
060 "DIA CIRC CONCR LEN=0060 INSTALLED UNKN 0081/1220 018 "DIA CIRC CONCR LEN=0060 INSTALLED UNKN 0081/0925 024 "DIA CIRC CONCR LEN=0060 INSTALLED UNKN 0081/0670 CHATHAM RD (TWP) 024 "DIA CIRC CONCR LEN=0060 INSTALLED UNKN 0081/0374 1 0 00142 0 00 0129+89 012916 FT CHURCH RD (TWP) LENGTH(AH 2610 BK 2468) 0081/0000 024 "DIA CIRC CONCR LEN=0060 INSTALLED UNKN 0071/2432	0081/1220 0081/0925 0081/0670 0081/0479 0081/0374 012916 FT 0081/0000 0071/2432	-- -- -- -- -- -- == == -- -- 00 0000 00 == ==	0080/1219 0080/0480 0080/0374 012879 FT 0080/0000	048 "DIA CIRC CONCR LEN=0050 INSTALLED UNKN CHATHAM RD (TWP) 024 "DIA CIRC CONCR LEN=0060 INSTALLED UNKN 1 0 00142 0 00 0130+03 CHURCH RD (TWP) LENGTH(AH 2589 BK 2456)	0080/1219 0080/0480 0080/0374 012879 FT 0080/0000	-- -- == == -- -- 00 0000 00 == ==
ARGYLE RD (TWP) 024 "DIA CIRC CONCR LEN=0060 INSTALLED UNKN 0071/1394	0071/1651 0071/1394	00 0000 00 == == -- --	0070/2412 0070/1642	024 "DIA CIRC CONCR LEN=0050 INSTALLED UNKN ARGYLE RD (TWP)	0070/2412 0070/1642	-- -- == ==
RITTENHOUSE PL (TWP) ALLEY RD (TWP) STATION AV (TWP) CRICKET AV	0071/1315 0071/0941 0071/0808	00 0000 00 == == 00 0000 00 == == 00 0000 00 == ==	0070/1381 0070/1307 0070/0933 0070/0800	024 "DIA CIRC CONCR LEN=0050 INSTALLED UNKN RITTENHOUSE PL (TWP) ALLEY RD (TWP) STATION AV (TWP) CRICKET AV	0070/1381 0070/1307 0070/0933 0070/0800	00 0000 00 == == 00 0000 00 == == 00 0000 00 == ==

EXTRACT DATE: 12/28/2024 ROADWAY MANAGEMENT SYSTEM PAGE NUMBER: 43
PRINT DATE: 12/30/2024 SLD COUNTY/SR - ANNUAL PRINT COUNTY: MONTGOMERY

DIR: E TOTAL LEN: 4.543 MI. DIST: 06-4 SR: 30
LEFT MUN: LOWER MERION T RIGHT MUN: LOWER MERION T

(TWP)	0071/0781				0070/0770 (TWP)
ANDERSON AV		==	==	==	ANDERSON AV
(TWP)		==	==	==	(TWP)
	0071/0631				0070/0623
1 0 00142 0 00 0104+55 010448 FT					010423 FT 1 0 00142 0 00 0106+03
UNKNOWN RD					UNKNOWN RD
(TWP)					(TWP)
ARDMORE AV					ARDMORE AV
(SR3042 SEG 0010/2271)					(SR3042 SEG 0010/2271)
		==	==	==	
LENGTH(AH 2468 BK 2079) 0071/0000		==	==	==	0070/0000 LENGTH(AH 2456 BK 2087)
018 "DIA CIRC CONCR					
LEN=0030 INSTALLED UNKN 0061/1410		==	==	==	
GREENFIELD AV					GREENFIELD AV
(TWP)					(TWP)
	0061/1399				0060/1403
HOLLAND AV					HOLLAND AV
(TWP)					(TWP)
024 "DIA CIRC CONCR					0060/1178
LEN=0060 INSTALLED UNKN 0061/1161		==	==	==	
WOODSIDE RD					WOODSIDE RD
(TWP)					(TWP)
	0061/1067				0060/1069
		==	==	==	
WYOMING AV					WYOMING AV
(TWP)					(TWP)
	0061/0699				0060/0700
		==	==	==	018 "DIA CIRC CONCR
024 "DIA CIRC CONCR					LEN=0030 INSTALLED UNKN
LEN=0060 INSTALLED UNKN 0061/0650		==	==	==	
WYOMING AV					WYOMING AV
(TWP)					(TWP)
018 "DIA CIRC CONCR					0060/0577
LEN=0060 INSTALLED UNKN 0061/0460		==	==	==	
1 0 00142 0 00 0085+12 008369 FT					008336 FT 1 0 00142 0 00 0086+65
NC LANCASTER AV					NC LANCASTER AV
COLLEGE LN					COLLEGE LN
(TWP)					(TWP)
LENGTH(AH 2079 BK 0711) 0061/0000		==	==	==	0060/0000 LENGTH(AH 2087 BK 0691)
DREYCOTT LN					DREYCOTT LN
(PRDR)					(PRDR)
0051/0642		==	==	==	0050/0645
OLD RAILROAD AV					OLD RAILROAD AV
(SR3040 SEG 0014/0452) 0051/0349					(SR3040 SEG 0014/0452)
		==	==	==	0050/0355
1 0 00142 0 00 0078+16 007658 FT					007645 FT 1 0 00142 0 00 0078+50
NC LANCASTER PK					VILLAGE: HAVERFRD 19041
HAVERFORD STATION RD					NC LANCASTER PK
(TWP)					HAVERFORD STATION RD
		==	==	==	(TWP)

EXTRACT DATE: 12/28/2024 ROADWAY MANAGEMENT SYSTEM PAGE NUMBER: 42
PRINT DATE: 12/30/2024 SLD COUNTY/SR - ANNUAL PRINT COUNTY: MONTGOMERY

DIR: E TOTAL LEN: 4.543 MI. DIST: 06-4 SR: 30
LEFT MUN: LOWER MERION T RIGHT MUN: LOWER MERION T

LENGTH(AH 0711 BK 2633) 0051/0000		0050/0000 LENGTH(AH 0691 BK 2626)	
018 "DIA CIRC CONCR	LEN=0030 INSTALLED UNKN 0041/2600	0040/2600	018 "DIA CIRC CONCR
018 "DIA CIRC CONCR	LEN=0030 INSTALLED UNKN 0041/2445		LEN=0024 INSTALLED UNKN
018 "DIA CIRC METAL	LEN=0030 INSTALLED UNKN 0041/2170	0040/2170	024"H 18"W CON BOX CUL
024 "DIA CIRC CONCR	LEN=0030 INSTALLED UNKN 0041/2050		LEN=0025 INSTALLED UNKN
048"H 36"W CON BOX CUL	LEN=0030 INSTALLED UNKN 0041/2040		
024 "DIA CIRC CONCR	LEN=0030 INSTALLED UNKN 0041/1855		
LLANALEW RD	0041/1818	0040/1814	LLANALEW RD
(TWP)		0040/1632	(TWP)
018 "DIA CIRC CONCR	LEN=0030 INSTALLED UNKN 0041/1515		024 "DIA CIRC CONCR
BOOTH LN	0041/1459		LEN=0030 INSTALLED UNKN
(TWP)		0040/1454	BOOTH LN
024 "DIA CIRC CONCR	LEN=0034 INSTALLED UNKN 0041/1252		(TWP)
BUCK LN	0041/1061	0040/1119	024 "DIA CIRC CONCR
(TWP)			LEN=0025 INSTALLED UNKN
BUCK LN		0040/1061	BUCK LN
(TWP)		0040/1052	(TWP)
		0040/0822	BUCK LN
018 "DIA CIRC CONCR	LEN=0030 INSTALLED UNKN 0041/0800		024 "DIA CIRC CONCR
TENMORE RD	0041/0771		LEN=0030 INSTALLED UNKN
(PRDR)	0041/0244		024 "DIA CIRC CONCR
OLD LANCASTER RD		0040/0768	LEN=0030 INSTALLED UNKN
(TWP)		0040/0244	TENMORE RD
1 0 00142 0 00 0049+88 005025 FT		005019 FT	(PRDR)
OLD BUCK RD			OLD LANCASTER RD
(TWP)			(TWP)
LANCASTER PK	INTER-BK	INTER-BK	1 0 00142 0 00 0049+88
			OLD BUCK RD
			(TWP)
			LANCASTER AV
			(SR0030 SEG 0120/1547)

DIR: E		TOTAL LEN:		DIST: 06-4	SR: 30
LEFT MUN: LOWER MERION T				RIGHT MUN: LOWER MERION T	
SR0030 SEG 0121/1560)				BK-DELAWARE	(23)
TH AH 002633 BK 001375 0041/0000				LTH AH 002626 BK 001375	
AH-DELAWARE				005019 FT	
TH AH 001375 BK 002867 7031/0000				7030/0000	LTH AH 001375 BK 002867
LANCASTER PK				INTER-AHD	LANCASTER PK
SR0030 SEG 0121/0000) 0021/2867				0020/2867	(SR0030 SEG 0120/0000)
TOWN PL					TOWN PL
TWP)					(TWP)
	0021/2585			0020/2589	
				0020/2240	036"H 24"W CON BOX CUL LEN=0024 INSTALLED UNKN
018 "DIA CIRC CONCR					
LEN=0025 INSTALLED UNKN 0021/2215				0020/2215	018 "DIA CIRC CONCR LEN=0024 INSTALLED UNKN
MORRIS AV					MORRIS AV
TWP)					(TWP)
ELLIOTT AV					ELLIOTT AV
TWP)					(TWP)
	0021/1981			0020/1983	
				0020/1630	FROM 3038/0010 SH (CONN)
BRYN MAWR AV					BRYN MAWR AV
TWP)					(TWP)
BRYN MAWR AV					BRYN MAWR AV
SR3038 SEG 0010/1788) 0021/1551				0020/1555	(SR3038 SEG 0010/1788)
				0020/1320	018 "DIA CIRC METAL LEN=0030 INSTALLED UNKN
				0020/1290	018 "DIA CIRC METAL LEN=0060 INSTALLED UNKN
MORTON RD					MORTON RD
TWP)				0020/1254	(TWP)
CENTRAL AV				0020/1116	CENTRAL AV
TWP)					(TWP)
SUMMIT GROVE AV				0020/0827	SUMMIT GROVE AV
TWP)					(TWP)
MERION AV				0020/0563	MERION AV
TWP)					(TWP)
	0021/0567				
24 "DIA CIRC CONCR				0020/0483	MERION AV
LEN=0025 INSTALLED UNKN 0021/0550					(TWP)
MERION AV				0020/0255	018 "DIA CIRC METAL LEN=0035 INSTALLED UNKN
TWP)				0020/0211	PROSPECT AV
	0021/0482				(TWP)
PROSPECT AV					
TWP)					
LEN=0025 INSTALLED UNKN 0021/0211					018 "DIA CIRC METAL
	0021/0210				

EXTRACT DATE: 12/28/2024 ROADWAY MANAGEMENT SYSTEM PAGE NUMBER: 40
PRINT DATE: 12/30/2024 SLD COUNTY/SR - ANNUAL PRINT COUNTY: MONTGOMERY

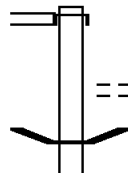
DIR: E TOTAL LEN: 4.543 MI. DIST: 06-4 SR: 30
LEFT MUN: LOWER MERION T RIGHT MUN: LOWER MERION T

024 "DIA CIRC CONCR LEN=0025 INSTALLED UNKN 0021/0030 1 0 00142 0 00 0020+70 002158 FT WARNER AV (TWP)		0020/0049 LEN=0040 INSTALLED UNKN 002152 FT 1 0 00142 0 00 0020+70 WARNER AV (TWP)
LENGTH(AH 2867 BK 2158) 0021/0000 WARNER AV (TWP) THOMAS AV (TWP) 024 "DIA CIRC METAL LEN=0025 INSTALLED UNKN 0011/1870	0021/0000 0011/2140 0011/1881 0011/1870	0020/0000 LENGTH(AH 2867 BK 2152) WARNER AV (TWP) THOMAS AV (TWP) 018 "DIA CIRC CONCR LEN=0024 INSTALLED UNKN
018 "DIA CIRC METAL LEN=0020 INSTALLED UNKN 0011/1600 ROBERTS RD (SR3034 SEG 0010/0000) 0011/1590	0011/1600 0011/1590	0010/1860 0010/1599 (SR3034 SEG 0010/0000) 018 "DIA CIRC CONCR LEN=0024 INSTALLED UNKN
ROBERTS RD (TWP) WATER ST (TWP) 018 "DIA CIRC METAL LEN=0025 INSTALLED UNKN 0011/1420 FRANKLIN AV (TWP) MONTROSE AV (TWP) MONTROSE AV (TWP) ROSE LN (TWP) COUNTY LINE RD (SR3057 SEG 0010/0123) (SR3057 SEG 0011/0171)	0011/1493 0011/1435 0011/1420 0011/1243 0011/1038 0011/1004 0011/0673 0011/0213	0010/1590 0010/1500 0010/1444 FRANKLIN AV (TWP) MONTROSE AV (TWP) MONTROSE AV (TWP) ROSE LN (TWP) COUNTY LINE RD (SR3057 SEG 0011/0171) (SR3057 SEG 0010/0123)
1 0 00142 0 00 0000+00 000000 FT NORWOOD AV (TWP) NC LANCASTER AV LANCASTER PK INTER-BK (SR0030 SEG 0111/1792) MFC BEGIN = B LENGTH(AH 2158 BK 0000) 0011/0000	000000 FT 0011/0000	0010/0222 000000 FT 1 0 00142 0 00 0000+00 NORWOOD AV (TWP) NC LANCASTER AV LANCASTER PK (SR0030 SEG 0110/1793) MFC BEGIN = B BK-DELAWARE (23) LENGTH(AH 2152 BK 0000)

EXTRACT DATE: 12/28/2024 ROADWAY MANAGEMENT SYSTEM PAGE NUMBER: 39
PRINT DATE: 12/30/2024 SLD COUNTY/SR - ANNUAL PRINT COUNTY: MONTGOMERY
DIR: B TOTAL LEN: 24.598 MI. DIST: 06-4 SR: 29
LEFT MUN: UPPER HANOVER T RIGHT MUN: UPPER HANOVER T

TOLLGATE RD 129875 FT
(SR1022 SEG 0300/3422) 0580/1421

128454 FT



129714 FT AH-BERKS (06)
INTER-AHD GRAVEL PK
0580/1421 (SR0029 SEG 0010/0000)

0580/0798 STAUFFER RD
(T204)

0580/0023 BMSEN 46/0029/0580/0000
128293 FT 1 0 00158 0 01 1034+73

EXTRACT DATE: 12/28/2024 ROADWAY MANAGEMENT SYSTEM PAGE NUMBER: 38
PRINT DATE: 12/30/2024 SLD COUNTY/SR - ANNUAL PRINT COUNTY: MONTGOMERY

DIR: B TOTAL LEN: 24.598 MI. DIST: 06-4 SR: 29
LEFT MUN: UPPER HANOVER T RIGHT MUN: UPPER HANOVER T

						BRANCH OF PERKIOMEN CRE BMSBG 46/0029/0580/0000 LENGTH(AH 1421 BK 1530)
					5 0580/0000	
					0570/0200	015 "DIA CIRC METAL LEN=0028 INSTALLED UNKN
					0570/0015	018 "DIA CIR PLASTIC LEN=0030 INSTALLED UNKN
126924 FT					126763 FT	1 0 00158 0 01 1019+53 STATION RD (T202)
					5 0570/0000	LENGTH(AH 1530 BK 2195)
					0560/2075	015 "DIA CIRC METAL LEN=0040 INSTALLED UNKN
PALM HILL RD (SR1044 SEG 0044/1599)					0560/1550	015 "DIA CIRC METAL LEN=0040 INSTALLED UNKN
					0560/0847	048 "DIA CIRC CONCR LEN=0050 INSTALLED UNKN
					0560/0485	HOSENSACK RD (T203)
124729 FT					0560/0066	BMSSEN 46/0029/0560/0000 1 0 00158 0 01 0997+64
					124568 FT	HOSENSACK CREEK BMSBG 46/0029/0560/0000
					5 0560/0000	LENGTH(AH 2195 BK 2033)
					0550/2026	ZIEGLER RD (T205)
					0550/0999	
					0550/0748	READING COMPANY - TRUST OVERPASS IS RR X-ING
					0550/0300	018 "DIA CIR PLASTIC LEN=0065 INSTALLED UNKN
122696 FT					122535 FT	1 0 00158 0 01 0977+25 MILL HILL RD (T206)
					5 0550/0000	LENGTH(AH 2033 BK 1210)
					121325 FT	1 0 00158 0 01 0965+08 ZIEGLER RD (T205)
121486 FT						

DIST: 06-4 SR: 29
RIGHT MUN: UPPER HANOVER T

EXTRACT DATE: 12/28/2024 ROADWAY MANAGEMENT SYSTEM PAGE NUMBER: 36
PRINT DATE: 12/30/2024 SLD COUNTY/SR - ANNUAL PRINT COUNTY: MONTGOMERY

DIR: B TOTAL LEN: 24.598 MI. DIST: 06-4 SR: 29
LEFT MUN: EAST GREENVILLE B RIGHT MUN: EAST GREENVILLE B

1 0 00158 0 01 0885+37 113497 FT
FRONT ST
(BORO) 0510/0000

SECOND ST
(BORO) 0500/0954

THIRD ST
(BORO) 0500/0644

111820 FT

POTTSTOWN AV
(SR0663 SEG 0320/1483) 0500/0000

109698 FT

0510/0536

0510/0264
113336 FT

5 0510/0000

0500/0712

0500/0092
111659 FT

5 0500/0000

0490/1694

0490/1106

0490/0734

0490/0713

109537 FT

5 0490/0000

0480/2687

0480/1959

0480/1503

0480/0598

0480/0557

0480/0343

018 "DIA CIRC METAL
LEN=0032 INSTALLED UNKN
CHURCH ST
(BORO)
EAST GREENVILLE
PENNSBURG B
LENGTH(AH 2087 BK 1677)

THIRD ST
(BORO)

FROM 0663/0320 SH
(CONN)
1 0 00158 0 01 0868+53
POTTSTOWN AV
(SR0663 SEG 0320/1483)

LENGTH(AH 1677 BK 2122)
FIFTH ST

(BORO)
018 "DIA CIRC METAL
LEN=0032 INSTALLED UNKN
018 "DIA CIRC METAL
LEN=0034 INSTALLED UNKN
SIXTH ST
(BORO)

1 0 00158 0 01 0847+50
SEVENTH ST
(BORO)





LENGTH(AH 2122 BK 2861)
018 "DIA CIRC CONCR
LEN=0034 INSTALLED UNKN

EIGHTH ST
(BORO)

018 "DIA CIRC CONCR
LEN=0032 INSTALLED UNKN

018 "DIA CIRC METAL
LEN=0032 INSTALLED UNKN
018 "DIA CIRC CONCR
LEN=0032 INSTALLED UNKN
TENTH ST
(BORO)

DIR: B TOTAL LEN: 24.598 MI. DIST: 06-4 SR: 29
LEFT MUN: PENNSBURG B RIGHT MUN: PENNSBURG B

			0480/0097 106676 FT	BMS EN 46/0029/0480/0000 1 0 00158 0 01 0819+22 BRIDGE CLOSED OTHER BMSBG 46/0029/0480/0000 RR PENNSBURG RED HILL B LENGTH(AH 2861 BK 1623)
ELEVENTH ST (BORO)	106837 FT		0480/0000 0470/1110 0470/0995 0470/0967	ELEVENTH ST (BORO) 018 "DIA CIRC METAL LEN=0034 INSTALLED UNKN
	105214 FT		105053 FT 0470/0000 0460/1414 0460/1373 0460/0798 0460/0774 0460/0272 0460/0196	0 0 00000 0 00 0000+00 NINTH ST (BORO) LENGTH(AH 1623 BK 1909) 018 "DIA CIRC CONCR LEN=0032 INSTALLED UNKN EIGHTH ST (BORO) 018 "DIA CIRC CONCR LEN=0040 INSTALLED UNKN SEVENTH ST (BORO) 015 "DIA CIRC METAL LEN=0032 INSTALLED UNKN 015 "DIA CIRC CONCR LEN=0032 INSTALLED UNKN
SIXTH ST (BORO)	0460/0048 103305 FT		103144 FT 0460/0000 0450/2000 0450/1747 0450/1128	1 0 00158 0 01 0783+15 SIXTH ST (SR1036 SEG 0010/0000) LENGTH(AH 1909 BK 2200) 015 "DIA CIRC METAL LEN=0032 INSTALLED UNKN FIFTH ST (BORO) FOURTH ST (BORO) 015 "DIA CIRC METAL

EXTRACT DATE: 12/28/2024 ROADWAY MANAGEMENT SYSTEM PAGE NUMBER: 34
PRINT DATE: 12/30/2024 SLD COUNTY/SR - ANNUAL PRINT COUNTY: MONTGOMERY

DIR: B TOTAL LEN: 24.598 MI. DIST: 06-4 SR: 29
LEFT MUN: RED HILL B RIGHT MUN: RED HILL B

	101105 FT	0450/0436	LEN=0033	INSTALLED UNKN
		100944 FT	1 0 00158 0 01 0761+67	
			THIRD ST	
			(BORO)	
THIRD ST	0440/1104	0450/0000	LENGTH(AH 2200 BK 1254)	
(BORO)				
			018 "DIA CIRC METAL	
SECOND ST	0440/0221	0440/0560	LEN=0032	INSTALLED UNKN
(BORO)	099851 FT			
		099690 FT	1 0 00158 0 01 0751+30	
		NC MA	IN ST	
			SECOND ST	
			(BORO)	
		0440/0000	LENGTH(AH 1254 BK 2767)	
			024 "DIA CIRC METAL	
		0430/2391	LEN=0032	INSTALLED UNKN
			018 "DIA CIRC METAL	
		0430/1946	LEN=0024	INSTALLED UNKN
			RED HILL	
		0430/1915	UPPER HANOVER T	
HGI INC DR	0430/1237	0430/1237	(APRA) HGI INC	
(PRDR)			018 "DIA CIRC CONCR	
		0430/0809	LEN=0042	INSTALLED UNKN
PENNDOT STOCKPILE 46-16	0430/0372	096923 FT		
(GOVT)				
1 0 00158 0 01 0721+15	097084 FT	0430/0000	LENGTH(AH 2767 BK 2545)	
WALTERS RD	0430/0000		018 "DIA CIRC CONCR	
(T324)			LEN=0030	INSTALLED UNKN
		0420/2313	018 "DIA CIRC METAL	
			LEN=0030	INSTALLED UNKN
		0420/2052	UPPER HANOVER	
		0420/1922	MARLBOROUGH T	
			CAMPBELL RD	
		0420/1644	(T469)	
			018 "DIA CIRC METAL	
		0420/1114	LEN=0030	INSTALLED UNKN
			015 "DIA CIRC CONCR	
		0420/0836	LEN=0040	INSTALLED UNKN
1 0 00158 0 01 0695+70	094539 FT	094378 FT	KNIGHT RD	
KNIGHT RD	0420/0000		(TWP)	
(CNTY)		0420/0000	LENGTH(AH 2545 BK 2186)	
			018 "DIA CIRC CONCR	
		0410/2158	LEN=0084	INSTALLED UNKN

EXTRACT DATE: 12/28/2024 ROADWAY MANAGEMENT SYSTEM PAGE NUMBER: 33
PRINT DATE: 12/30/2024 SLD COUNTY/SR - ANNUAL PRINT COUNTY: MONTGOMERY

DIR: B TOTAL LEN: 24.598 MI. DIST: 06-4 SR: 29
LEFT MUN: MARLBOROUGH T RIGHT MUN: MARLBOROUGH T

WILLOW DR
(TWP)

0410/0941

HOLLY DR
(TWP)

0410/0350
092353 FT

1 0 00158 0 01 0659+21 090912 FT
SCHOOL DR
(PRDR)

0400/0000

PARK RD
(SR1037 SEG 0010/0000) 0390/0418

088206 FT

0410/1886	018 "DIA CIRC METAL LEN=0042 INSTALLED UNKN
0410/1570	018 "DIA CIRC CONCR LEN=0042 INSTALLED UNKN
0410/1226	018 "DIA CIRC CONCR LEN=0040 INSTALLED UNKN
0410/0720	018 "DIA CIRC CONCR LEN=0040 INSTALLED UNKN
092192 FT	1 0 00158 0 01 0673+64 MCLEANS STATION RD (T468)
0410/0000	LENGTH(AH 2186 BK 1441) 018 "DIA CIRC CONCR LEN=0075 INSTALLED UNKN
0400/1431	018 "DIA CIRC CONCR LEN=0034 INSTALLED UNKN
0400/0932	MEMORIAL DR (T474)
0400/0456	018 "DIA CIRC METAL LEN=0045 INSTALLED UNKN
0400/0240 090751 FT	018 "DIA CIRC CONCR LEN=0040 INSTALLED UNKN
0400/0000	LENGTH(AH 1441 BK 2706) 018 "DIA CIRC CONCR LEN=0037 INSTALLED UNKN
0390/2220	WASHINGTON LN (T462)
0390/1940	018 "DIA CIRC CONCR LEN=0035 INSTALLED UNKN
0390/1914	018 "DIA CIRC CONCR LEN=0024 INSTALLED UNKN
0390/1732	018 "DIA CIRC CONCR LEN=0100 INSTALLED UNKN
0390/1522	018 "DIA CIRC CONCR LEN=0032 INSTALLED UNKN
0390/1122	MARLBOROUGH GREEN LANE B
0390/0716	018 "DIA CIRC CONCR LEN=0100 INSTALLED UNKN
0390/0707	018 "DIA CIRC METAL LEN=0036 INSTALLED UNKN
0390/0546	1 0 00158 0 01 0632+14
0390/0196 088045 FT	

EXTRACT DATE: 12/28/2024 ROADWAY MANAGEMENT SYSTEM PAGE NUMBER: 32
PRINT DATE: 12/30/2024 SLD COUNTY/SR - ANNUAL PRINT COUNTY: MONTGOMERY
DIR: B TOTAL LEN: 24.598 MI. DIST: 06-4 SR: 29
LEFT MUN: GREEN LANE B RIGHT MUN: GREEN LANE B

087657 FT

086541 FT

		LUMBER ST
		(SR1034 SEG 0010/0000)
5	0390/0000	LENGTH(AH 2706 BK 0549)
		018 "DIA CIRC CONCR
	0380/0450	LEN=0025 INSTALLED UNKN
	0380/0297	BMSSEN 46/0029/0380/0201
		0 0 00000 0 00 0000+00
		MACOBY CREEK
	0380/0201	BMSBG 46/0029/0380/0201
		018 "DIA CIRC CONCR
	0380/0144	LEN=0056 INSTALLED UNKN
		MACOBY AV
	0380/0113	(BORO)
	087496 FT	1 0 00158 0 01 0626+70
		MAIN ST
		(SR0063 SEG 0012/0000)
5	0380/0000	LENGTH(AH 0549 BK 1116)
		MAPLE AL
		(BORO)
	0370/0932	018 "DIA CIRC CONCR
	0370/0734	LEN=0060 INSTALLED UNKN
		WALNUT ST
		(BORO)
	0370/0729	MEADOW AL
		(BORO)
	0370/0557	036"H 72"W CON BOX CUL
	0370/0385	LEN=0040 INSTALLED UNKN
		GREEN LANE
	0370/0080	MARLBOROUGH T
		018 "DIA CIRC METAL
	0370/0060	LEN=0080 INSTALLED UNKN
	086380 FT	1 0 00158 0 01 0615+55
		GREEN ST
		(BORO)
5	0370/0000	LENGTH(AH 1116 BK 3009)
		018 "DIA CIRC CONCR
	0360/2622	LEN=0030 INSTALLED UNKN
		018 "DIA CIRC CONCR
	0360/2475	LEN=0030 INSTALLED UNKN
		018 "DIA CIRC CONCR
	0360/2084	LEN=0040 INSTALLED UNKN
		018 "DIA CIRC CONCR
	0360/1857	LEN=0040 INSTALLED UNKN
		018 "DIA CIRC CONCR
	0360/1432	LEN=0040 INSTALLED UNKN
	0360/0360	018 "DIA CIRC CONCR
		LEN=0055 INSTALLED UNKN

EXTRACT DATE: 12/28/2024 ROADWAY MANAGEMENT SYSTEM PAGE NUMBER: 31
PRINT DATE: 12/30/2024 SLD COUNTY/SR - ANNUAL PRINT COUNTY: MONTGOMERY

DIR: B TOTAL LEN: 24.598 MI. DIST: 06-4 SR: 29
LEFT MUN: MARLBOROUGH T RIGHT MUN: MARLBOROUGH T

1 0 00158 0 01 0585+43 083532 FT
SNYDER RD
(CNTY) 0360/0000

080039 FT

DEEP CREEK RD
(SR1028 SEG 0070/1379) 0340/0360
1 0 00158 0 01 0526+11 078016 FT
HAYWOOD RD
(T479) 0340/0000

Station	Length	Material	Notes
0360/0075	083371 FT	018 "DIA CIRC CONCR	LEN=0055 INSTALLED UNKN
0360/0000		LENGTH(AH 3009 BK 3493)	
0350/3166		018 "DIA CIRC CONCR	LEN=0040 INSTALLED UNKN
0350/2490		018 "DIA CIRC CONCR	LEN=0036 INSTALLED UNKN
0350/0322	079878 FT	024 "DIA CIRC CONCR	LEN=0030 INSTALLED UNKN
0350/0000		1 0 00158 0 01 0544+20	UPPER RIDGE RD
0340/1961		(SR1032 SEG 0010/0000)	LENGTH(AH 3493 BK 2023)
0340/1860		018 "DIA CIRC CONCR	LEN=0040 INSTALLED UNKN
0340/1402		MILL RACE	STRUCTURE LENGTH 22 FT
0340/1297		BMSID 46/0029/0340/1860	BMSSEN 46/0029/0340/1220
0340/1220		MARLBOROUGH	UPPER FREDERICK T
0340/1093		0 0 00000 0 00 0000+00	PERKIOMEN CREEK
077855 FT		BMSBG 46/0029/0340/1220	018 "DIA CIRC CONCR
0340/0000		LEN=0040 INSTALLED UNKN	
0334/2376		015 "DIA CIRC CONCR	LEN=0033 INSTALLED UNKN
0334/1984		024 "DIA CIRC CONCR	LEN=0049 INSTALLED UNKN
0334/1776		018 "DIA CIR PLASTIC	LEN=0038 INSTALLED 2001

EXTRACT DATE: 12/28/2024 ROADWAY MANAGEMENT SYSTEM PAGE NUMBER: 30
PRINT DATE: 12/30/2024 SLD COUNTY/SR - ANNUAL PRINT COUNTY: MONTGOMERY

DIR: B TOTAL LEN: 24.598 MI. DIST: 06-4 SR: 29
LEFT MUN: UPPER FREDERICK T RIGHT MUN: UPPER FREDERICK T

	075441 FT			075280 FT	0 0 00000 0 00 0000+00
				5 0334/0000	LENGTH(AH 2575 BK 2973)
		---	---	0330/2913	018 "DIA CIRC PLASTIC
		---	---	0330/2648	LEN=0044 INSTALLED UNKN
		---	---	0330/2400	018 "DIA CIRC CONCR
		---	---	0330/2400	LEN=0078 INSTALLED UNKN
		---	---	0330/2400	018 "DIA CIRC CONCR
		---	---	0330/2400	LEN=0075 INSTALLED UNKN
		---	---	0330/1107	036 "DIA CIRC CONCR
		---	---	0330/1107	LEN=0080 INSTALLED UNKN
KRATZ RD		---	---	0330/0657	KRATZ RD
(T362)	0330/0657	==	==	0330/0657	(T362)
		---	---	0330/0236	UPPER FREDERICK
1 0 00158 0 01 0476+92 072468 FT		---	---	0330/0236	LOWER FREDERICK T
SALFORD STATION RD		---	---	072307 FT	018 "DIA CIRC CONCR
(SR1025 SEG 0040/0000)	0330/0000	---	---	072307 FT	LEN=0050 INSTALLED UNKN
		---	---	5 0330/0000	COLONIAL DR
		---	---	0330/0000	(SR1025 SEG 0040/0000)
		---	---	0330/0000	LENGTH(AH 2973 BK 2840)
		---	---	0320/2170	024 "DIA CIRC CONCR
		---	---	0320/2170	LEN=0060 INSTALLED UNKN
		---	---	0320/1926	018 "DIA CIRC METAL
		---	---	0320/1926	LEN=0040 INSTALLED UNKN
		---	---	0320/1926	LEN=0040 INSTALLED UNKN
AMY LN		==	==	069467 FT	1 0 00158 0 01 0441+12
(T544)	0320/0578	---	---	069467 FT	HENDRICKS RD
	069628 FT	---	---	5 0320/0000	(SR1026 SEG 0010/0000)
		---	---	0320/0000	LENGTH(AH 2840 BK 2990)
		---	---	0310/2573	018 "DIA CIRC METAL
		---	---	0310/2573	LEN=0042 INSTALLED UNKN
		---	---	0310/2385	024 "DIA CIRC METAL
		---	---	0310/2385	LEN=0036 INSTALLED UNKN
		---	---	0310/1923	018 "DIA CIRC CONCR
		---	---	0310/1923	LEN=0038 INSTALLED UNKN
		---	---	0310/1515	018 "DIA CIRC CONCR
		---	---	0310/1515	LEN=0170 INSTALLED UNKN
		---	---	0310/1515	LEN=0170 INSTALLED UNKN
SIMMONS RD		==	==	0310/1369	018 "DIA CIRC CONCR
(T448)	0310/1471	---	---	0310/1369	LEN=0032 INSTALLED UNKN
		---	---	0310/1369	LEN=0032 INSTALLED UNKN

DIST: 06-4 SR: 29
RIGHT MUN: LOWER FREDERICK T

EXTRACT DATE: 12/28/2024 ROADWAY MANAGEMENT SYSTEM PAGE NUMBER: 28
PRINT DATE: 12/30/2024 SLD COUNTY/SR - ANNUAL PRINT COUNTY: MONTGOMERY

DIR: B TOTAL LEN: 24.598 MI. DIST: 06-4 SR: 29
LEFT MUN: LOWER FREDERICK T RIGHT MUN: LOWER FREDERICK T

CIRCLE DR (TWP)	0283/0250	==	(C)	0282/0195	LOWER FREDERICK-GRAVEL (GOVT)
			---	0282/0161	018 "DIA CIR PLASTIC LEN=0111 INSTALLED UNKN
CIRCLE DR (TWP)					
LOWER FREDERICK-GRAVEL (GOVT)					LOWER FREDERICK-GRAVEL (GOVT)
FOR SR 0029S TO 0029N (CONN)	0283/0140	==	(S)	0282/0140	FOR SR 0029S TO 0029N (CONN)
0 0 00000 0 00 0000+00	062150 FT			062119 FT	0 0 00000 0 00 0000+00
MFC BEGIN = B					MFC BEGIN = B
LENGTH(AH 0401 BK 2600)	0283/0000	S		S	0282/0000
			---	0270/2350	LENGTH(AH 0271 BK 2600) 018 "DIA CIRC CONCR LEN=0033 INSTALLED UNKN
			---	0270/2074	018 "DIA CIRC CONCR LEN=0019 INSTALLED UNKN
			==	0270/2028	ZIEGLERVILLE RD (T533)
OLD GRAVEL PK (T527)	0270/1505	==			
			==	0270/0407	MEMORIAL RD (T540)
	059550 FT			0270/0192	BMS EN 46/0029/0270/0000
				059519 FT	1 0 00158 0 00 0339+87
					NC GRAVEL PK SWAMP CREEK
OLD GRAVEL PK (T527)	0260/0889	==		S	0270/0000
			---	0260/0612	BMSBG 46/0029/0270/0000 LENGTH(AH 2600 BK 1160)
			---	058359 FT	018 "DIA CIRC METAL LEN=0085 INSTALLED UNKN
0 0 00000 0 00 0000+00	058390 FT				
MENG RD (T443)	0260/0000	==		S	0260/0000
			---	0250/1882	LENGTH(AH 1160 BK 1883) 072 "DIA CIRC CONCR LEN=0045 INSTALLED UNKN
			---	0250/1871	BRANCH SWAMP CREEK STRUCTURE LENGTH 12 FT
			---	0250/1432	BMS ID 46/0029/0250/1871 036 "DIA CIRC METAL LEN=0040 INSTALLED 2003
			00 00	0250/1284	SPRING MOUNT RD (T440)
			==		018 "DIA CIRC METAL

EXTRACT DATE: 12/28/2024 ROADWAY MANAGEMENT SYSTEM PAGE NUMBER: 27
PRINT DATE: 12/30/2024 SLD COUNTY/SR - ANNUAL PRINT COUNTY: MONTGOMERY

DIR: B TOTAL LEN: 24.598 MI.
LEFT MUN: LOWER FREDERICK T

DIST: 06-4 SR: 29
RIGHT MUN: LOWER FREDERICK T

1 0 00158 0 00 0309+76 056507 FT
WOODLAND AV
(BORO) 0250/0000

BOULEVARD AV
(PRDR) 0240/0662
054387 FT

PARK AV
(SR4018 SEG 0070/3530) 0234/1536

WALNUT ST
(BORO) 0234/0227

0 0 00000 0 00 0000+00 052759 FT
CENTENNIAL ST
(BORO) 0234/0000
CHURCH ST
(BORO) 0230/1716
MAPLE AV
(BORO) 0230/1263

0250/1173	LEN=0100	INSTALLED UNKN
0250/0947	015 "DIA CIRC METAL	LEN=0040 INSTALLED UNKN
0250/0390	018 "DIA CIRC CONCR	LEN=0040 INSTALLED UNKN
056476 FT		
5 0250/0000	LENGTH(AH 1883 BK 2120)	018 "DIA CIRC METAL
0240/2095	LEN=0025	INSTALLED UNKN
0240/1320	015 "DIA CIRC METAL	LEN=0037 INSTALLED UNKN
0240/0806	018 "DIA CIR PLASTIC	LEN=0047 INSTALLED UNKN
0240/0156	LOWER FREDERICK	SCHWENKSVILLE B
054356 FT	1 0 00158 0 00 0288+27	PARK AV
	(SR4018 SEG 0080/0000)	
5 0240/0000	LENGTH(AH 2120 BK 1628)	018 "DIA CIRC METAL
0234/1544	LEN=0070	INSTALLED UNKN
0234/1536	BMS EN 46/0029/0234/1251	1 0 00158 0 00 0249+61
0234/1277	MINE RUN	BMS BG 46/0029/0234/1251
0234/1251	018 "DIA CIRC CONCR	LEN=0036 INSTALLED UNKN
0234/0610	036 "DIA CIRC METAL	LEN=0038 INSTALLED UNKN
0234/0010	024 "DIA CIRC CONCR	LEN=0020 INSTALLED UNKN
052728 FT	018 "DIA CIRC CONCR	LEN=0036 INSTALLED UNKN
5 0234/0000	LENGTH(AH 1628 BK 2246)	
0230/1253	024 "DIA CIRC CONCR	LEN=0020 INSTALLED UNKN
0230/0826	018 "DIA CIRC CONCR	LEN=0036 INSTALLED UNKN

DIR: B TOTAL LEN: 24.598 MI. DIST: 06-4 SR: 29
LEFT MUN: SCHWENKSVILLE B RIGHT MUN: SCHWENKSVILLE B

PERKIOMEN AV
(SR4016 SEG 0070/2637) 0230/0790




050513 FT

1 0 00158 0 00 0233+50 048893 FT
LEXINGTON RD
(T503) 0220/0000

MILLER RD
(T433) 0210/1900

046204 FT

HARRISON AV
(PRDR) 0200/1800



0230/0790 036 "DIA CIRC METAL
0230/0400 LEN=0037 INSTALLED UNKN
SCHWENKSVILLE
0230/0110 PERKIOMEN T
018 "DIA CIR PLASTIC
0230/0032 LEN=0020 INSTALLED 1998
050482 FT 1 0 00158 0 00 0249+61
NC MAIN ST
SKIPPACK PK
(SR0073 SEG 0190/0000)

5 0230/0000 LENGTH(AH 2246 BK 1620)
036 "DIA CIRC METAL
0220/1562 LEN=0040 INSTALLED UNKN
036 "H 24 "W ELLIP CONC
0220/0685 LEN=0065 INSTALLED UNKN
048 "H 36 "W CON BOX CUL
0220/0460 LEN=0050 INSTALLED UNKN
024 "DIA CIRC CONCR
0220/0131 LEN=0045 INSTALLED UNKN
048862 FT

5 0220/0000 LENGTH(AH 1620 BK 2689)
072 "H 60 "W ELLIP METAL
0210/1927 LEN=0040 INSTALLED UNKN

036 "DIA CIRC METAL
0210/1364 LEN=0035 INSTALLED UNKN
024 "DIA CIRC CONCR
0210/0767 LEN=0075 INSTALLED UNKN
046173 FT 1 0 00158 0 00 0207+48
PLANK RD
(SR4044 SEG 0034/0000)

5 0210/0000 LENGTH(AH 2689 BK 2655)
024 "DIA CIRC CONCR
0200/2525 LEN=0030 INSTALLED UNKN
060 "H 48 "W CONC STRUCT
0200/2405 LEN=0080 INSTALLED UNKN

018 "DIA CIRC CONCR
0200/1782 LEN=0006 INSTALLED UNKN

EXTRACT DATE: 12/28/2024 ROADWAY MANAGEMENT SYSTEM PAGE NUMBER: 25
PRINT DATE: 12/30/2024 SLD COUNTY/SR - ANNUAL PRINT COUNTY: MONTGOMERY

DIR: B TOTAL LEN: 24.598 MI. DIST: 06-4 SR: 29
LEFT MUN: PERKIOMEN T RIGHT MUN: PERKIOMEN T

MAPLE AV
(T498)

0200/0990

UNKNOWN RD
(PRDR)

0200/0310
043549 FT

1 0 00158 0 00 0147+70 040350 FT
BRIDGE ST
(T334)

0190/0000

0200/1730	018 "DIA	CIRC CONCR	
	LEN=0040	INSTALLED	UNKN
0200/1490	018 "DIA	CIRC CONCR	
	LEN=0025	INSTALLED	UNKN
0200/1360	018 "DIA	CIRC METAL	
	LEN=0035	INSTALLED	UNKN
0200/1282	018 "DIA	CIRC CONCR	
	LEN=0080	INSTALLED	UNKN
0200/1077	024 "DIA	CIRC CONCR	
	LEN=0030	INSTALLED	UNKN
0200/0523	036 "DIA	CIRC METAL	
	LEN=0070	INSTALLED	UNKN
043518 FT	1 0 00158 0 00 0179+94		
	LANDIS RUN		
	STRUCTURE LENGTH 18 FT		
	BMSID 46/0029/0200/0000		
0200/0000	LENGTH(AH 2655 BK 3199)		
	018 "DIA	CIRC CONCR	
0190/2702	LEN=0088	INSTALLED	UNKN
	018 "DIA	CIR PLASTIC	
0190/2293	LEN=0200	INSTALLED	UNKN
	018 "DIA	CIRC CONCR	
0190/1978	LEN=0065	INSTALLED	UNKN
	018 "DIA	CIRC CONCR	
0190/1740	LEN=0100	INSTALLED	UNKN
	024 "DIA	CIRC CONCR	
0190/1440	LEN=0035	INSTALLED	UNKN
	018 "DIA	CIRC CONCR	
0190/1000	LEN=0025	INSTALLED	UNKN
	024 "DIA	CIRC CONCR	
0190/0565	LEN=0030	INSTALLED	UNKN
	018 "DIA	CIRC CONCR	
0190/0160	LEN=0030	INSTALLED	UNKN
	BRIDGE ST		
040319 FT	(SR4012 SEG 0054/0000)		
0190/0000	LENGTH(AH 3199 BK 2569)		
	024 "DIA	CIRC CONCR	
0180/1975	LEN=0035	INSTALLED	UNKN
0180/1577	BMSID 46/0029/0180/1544		
	0 0 00000 0 00 0000+00		
	LODAL CREEK		
0180/1544	BMSBG 46/0029/0180/1544		
	018 "DIA	CIRC CONCR	

EXTRACT DATE: 12/28/2024 ROADWAY MANAGEMENT SYSTEM PAGE NUMBER: 24
PRINT DATE: 12/30/2024 SLD COUNTY/SR - ANNUAL PRINT COUNTY: MONTGOMERY

DIR: B TOTAL LEN: 24.598 MI. DIST: 06-4 SR: 29
LEFT MUN: PERKIOMEN T RIGHT MUN: PERKIOMEN T

HIGH SCHOOL DR
(PRDR)
1 0 00158 0 00 0122+12 037781 FT
TRAPPE RD
(T425) 0180/0000

STEPHANIE LN
(T511)
0 0 00000 0 00 0000+00 036161 FT
SCHOOLHOUSE RD
(T333) 0174/0000

ELLIS RD
(T336) 0170/0495
034723 FT

WASHINGTON ST
(T331) 0164/1238

0 0 00000 0 00 0000+00 033090 FT
IRON BRIDGE DR
(T509) 0164/0000

0180/0509 LEN=0060 INSTALLED UNKN
037750 FT
0180/0000 LENGTH(AH 2569 BK 1620)
024 "DIA CIRC CONCR
0174/0976 LEN=0030 INSTALLED UNKN
036130 FT
0174/0000 LENGTH(AH 1620 BK 1438)
0170/1382 BMS EN 46/0029/0170/1356
1 0 00158 0 00 0105+29
HOUSE RUN
0170/1356 BMS BG 46/0029/0170/1356
034692 FT 1 0 00158 0 00 0091+64
BRIDGE RD
(SR0113 SEG 0120/0000)
0170/0000 LENGTH(AH 1438 BK 1633)
018 "DIA CIRC CONCR
0164/1592 LEN=0041 INSTALLED UNKN
018 "DIA CIRC CONCR
0164/1436 LEN=0028 INSTALLED UNKN
(APRA) RAHNS CONST MATE
RAHNS CON. RD
0164/1298 (PRDR)
024 "DIA CIRC CONCR
0164/1232 LEN=0038 INSTALLED UNKN
018 "DIA CIRC CONCR
0164/0996 LEN=0030 INSTALLED UNKN
036 "DIA CIRC METAL
0164/0715 LEN=0120 INSTALLED UNKN
033059 FT
0164/0000 LENGTH(AH 1633 BK 1574)
024 "DIA CIR PLASTIC
0160/0512 LEN=0040 INSTALLED 2014
NC GRAVEL PK

EXTRACT DATE: 12/28/2024 ROADWAY MANAGEMENT SYSTEM PAGE NUMBER: 23
PRINT DATE: 12/30/2024 SLD COUNTY/SR - ANNUAL PRINT COUNTY: MONTGOMERY

DIR: B TOTAL LEN: 24.598 MI. DIST: 06-4 SR: 29
LEFT MUN: PERKIOMEN T RIGHT MUN: PERKIOMEN T

1 0 00158 0 00 0058+18 031516 FT
GLEN FARMS DR
(BORO) 0160/0000
1 0 00158 0 00 0054+03 030976 FT
NINTH AV
(BORO) 0150/0000

027496 FT

0160/0489	PERKIOMEN
0160/0306	COLLEGEVILLE B
0160/0174	024"H 00"W MULT METAL
031485 FT	LEN=0054 INSTALLED UNKN
	018"DIA CIRC CONCR
	LEN=0070 INSTALLED UNKN
5 0160/0000	LENGTH(AH 1574 BK 0540)
030945 FT	
5 0150/0000	LENGTH(AH 0540 BK 3480)
	015"DIA CIRC CONCR
0140/3255	LEN=0062 INSTALLED UNKN
0140/3066	036"H 00"W MULT METAL
	LEN=0044 INSTALLED UNKN
0140/2080	018"DIA CIRC METAL
	LEN=0050 INSTALLED UNKN
0140/1980	018"DIA CIRC CONCR
	LEN=0040 INSTALLED UNKN
0140/1900	024"DIA CIRC METAL
	LEN=0030 INSTALLED UNKN
0140/1429	024"DIA CIRC METAL
	LEN=0080 INSTALLED UNKN
0140/0980	018"DIA CIRC CONCR
	LEN=0040 INSTALLED UNKN
0140/0682	018"DIA CIRC METAL
	LEN=0030 INSTALLED UNKN
0140/0054	024"DIA CIRC METAL
027465 FT	LEN=0080 INSTALLED UNKN
5 0140/0000	1 0 00158 0 00 0019+01
	LENGTH(AH 3480 BK 1901)
0130/1612	024"DIA CIRC METAL
	LEN=0081 INSTALLED UNKN
0130/1403	036"DIA CIR PLASTIC
	LEN=0025 INSTALLED UNKN
0130/1307	018"DIA CIRC METAL
	LEN=0028 INSTALLED UNKN
0130/1200	018"DIA CIRC METAL
	LEN=0032 INSTALLED UNKN
0130/1020	018"DIA CIRC METAL
	LEN=0030 INSTALLED UNKN
0130/0900	018"DIA CIRC METAL
	LEN=0028 INSTALLED UNKN
0130/0788	018"DIA CIRC CONCR
	LEN=0035 INSTALLED UNKN
	015"DIA CIRC CONCR

EXTRACT DATE: 12/28/2024 ROADWAY MANAGEMENT SYSTEM PAGE NUMBER: 22
PRINT DATE: 12/30/2024 SLD COUNTY/SR - ANNUAL PRINT COUNTY: MONTGOMERY

DIR: B TOTAL LEN: 24.598 MI. DIST: 06-4 SR: 29
LEFT MUN: COLLEGEVILLE B RIGHT MUN: COLLEGEVILLE B

TO 4031/0100 SH
(CONN)

0130/0080

025595 FT

SHOPPING CENTER DR
(PRDR)

0120/1297

023650 FT

0130/0740	LEN=0025	INSTALLED	UNKN
024 "DIA	CIRC	CONCR	
0130/0655	LEN=0025	INSTALLED	UNKN
FIRST AV			
(BORO)			
0130/0499	018 "DIA	CIRC	METAL
0130/0406	LEN=0030	INSTALLED	UNKN
018 "DIA	CIRC	CONCR	
0130/0272	LEN=0050	INSTALLED	UNKN
024 "DIA	CIRC	CONCR	
0130/0179	LEN=0056	INSTALLED	UNKN
032 "DIA	CIRC	CONCR	
0130/0040	LEN=0040	INSTALLED	UNKN
025564 FT	1 0 00158	0 00 0000	+00
NC F	FIRST AV		
MAIN ST			
(SR4031	SEG 0100/0000)		
0130/0000	LENGTH(AH 1901 BK 1945)		
NC R	DGE PK		
015 "DIA	CIRC	CONCR	
0120/1623	LEN=0060	INSTALLED	UNKN
0120/1297	018 "DIA	CIRC	METAL
0120/1101	LEN=0005	INSTALLED	UNKN
CHESTNUT	ST ET		
(BORO)			
0120/1046	015 "DIA	CIRC	METAL
0120/0948	LEN=0030	INSTALLED	UNKN
018 "DIA	CIRC	CONCR	
0120/0375	LEN=0060	INSTALLED	UNKN
023619 FT	0 0 00000	0 00 0000	+00
STINE DR			
(BORO)			
0120/0000	LENGTH(AH 1945 BK 1582)		
024 "DIA	CIRC	METAL	
0110/1457	LEN=0040	INSTALLED	UNKN
018 "DIA	CIRC	METAL	
0110/1340	LEN=0020	INSTALLED	UNKN
018 "DIA	CIRC	METAL	
0110/1214	LEN=0060	INSTALLED	UNKN
018 "DIA	CIRC	METAL	
0110/1150	LEN=0010	INSTALLED	UNKN
018 "DIA	CIRC	METAL	
0110/0851	LEN=0010	INSTALLED	UNKN
FREELAND	DR		
(BORO)			

DIR: B TOTAL LEN: 24.598 MI.
LEFT MUN: COLLEGEVILLE B

DIST: 06-4 SR: 29
RIGHT MUN: COLLEGEVILLE B

```

LC TO PARK AV
(CONN)
1 0 00202 0 00 0219+08 0110/0139
PARK AV
(BORO)
022068 FT
0110/0000

```

020427 FT

1 0 00202 0 00 0188+34 019026 FT
HOPWOOD RD
(T327) 0100/0000
YERKES RD
(T440) 0090/1947

```

0110/0792      015 "DIA CIRC METAL
0110/0740      LEN=0030 INSTALLED UNKN
018 "DIA CIRC METAL
0110/0560      LEN=0042 INSTALLED UNKN

```

022037 FT

0110/0000 LENGTH(AH 1582 BK 1641)

0104/0875 018 "DIA CIRC CONCR
LEN=0038 INSTALLED UNKN
SHOPPING CENTER DR
(PRDR)

```

0104/0664 NC SE CON D AV COLLEGEVILLE
0104/0651 UPPER PROVIDENCE T
018 "DIA CIRC CONCR
0104/0527 LEN=0036 INSTALLED UNKN
018 "DIA CIRC CONCR
0104/0227 LEN=0039 INSTALLED UNKN
020396 FT 0 0 00000 0 00 0000+00
PERKIOMEN BL
(TWP )

```

0104/0000 LENGTH(AH 1641 BK 1401)

```
0100/1280  LEN=0045  INSTALLED UNKN
```

0100/0982 018 "DIA CIRC CONCR
LEN-0038 INSTALLED UNKN

0100/0982 LEN=0038 INSTALLED UNKN
018 "DIA CIRC CONCR

0100/0674 LEN=0038 INSTALLED UNKN

0100/0382 015 "DIA CIRC CONCR
LEN=0038 INSTALLED UNKN

```
0100/0154 BMSSEN 46/0029/0100/0122
```

1 0 00202 0 00 0189+84
NORMA BUN

0100/0122 NORMA RUN
BMSBG 46/0029/0100/0122

018995 FT

S 0100/0000 LENGTH(AH 1401 BK 2499)

01B "DIA CIRC CONCR

0090/1895 LEN=0042 INSTALLED UNKN

0090/1833 YERKES RD
(SR4008 SEG 0010/0000)

01B "DIA CIRC CONCR

EXTRACT DATE: 12/28/2024 ROADWAY MANAGEMENT SYSTEM PAGE NUMBER: 20
PRINT DATE: 12/30/2024 SLD COUNTY/SR - ANNUAL PRINT COUNTY: MONTGOMERY

DIR: B TOTAL LEN: 24.598 MI. DIST: 06-4 SR: 29
LEFT MUN: UPPER PROVIDENCE T RIGHT MUN: UPPER PROVIDENCE T

MENNONITE RD
(T323)

0090/1065

016527 FT

018 "DIA CIRC CONCR
LEN=0070 INSTALLED UNKN 0081/1361

018 "DIA CIRC CONCR
LEN=0100 INSTALLED UNKN 0081/0123
0 0 00000 0 00 0000+00 015004 FT
(APRA) PFIZER
ARCOLA RD
(T402)

LENGTH(AH 1523 BK 1971) 0081/0000

LC FROM ARCOLA RD
(CONN) 0071/1842

030 "DIA CIRC CONCR
LEN=0055 INSTALLED UNKN 0071/1773

018 "DIA CIRC CONCR
LEN=0040 INSTALLED UNKN 0071/1448

0090/1548 LEN=0010 INSTALLED UNKN
018 "DIA CIRC CONCR
0090/1282 LEN=0040 INSTALLED UNKN
018 "DIA CIRC CONCR
0090/1082 LEN=0057 INSTALLED UNKN

018 "DIA CIRC CONCR
LEN=0042 INSTALLED UNKN
018 "DIA CIRC CONCR
0090/0548 LEN=0055 INSTALLED UNKN
LC FROM WEST DR
(CONN)
0090/0097 1 0 00202 0 00 0160+36
016496 FT WEST DR
(PRDR)

0090/0000 MFC BEGIN = B
LENGTH(AH 2499 BK 1523)

0080/1421 LC TO WEST DR
(CONN)

018 "DIA CIRC CONCR
LEN=0030 INSTALLED UNKN
018 "DIA CIRC CONCR
0080/1309 LEN=0030 INSTALLED UNKN
018 "DIA CIRC CONCR
0080/1170 LEN=0030 INSTALLED UNKN
018 "DIA CIRC CONCR
0080/0861 LEN=0032 INSTALLED UNKN

014973 FT 0 0 00000 0 00 0000+00
(APRA) PFIZER
ARCOLA RD
(T402)

0080/0000 LENGTH(AH 1523 BK 1955)
LC TO ARCOLA RD
(CONN)
0070/1860

048 "DIA CIRC CONCR
LEN=0028 INSTALLED UNKN
0070/1768

018 "DIA CIRC CONCR
LEN=0028 INSTALLED UNKN
0070/1439

EXTRACT DATE: 12/28/2024 ROADWAY MANAGEMENT SYSTEM PAGE NUMBER: 19
PRINT DATE: 12/30/2024 SLD COUNTY/SR - ANNUAL PRINT COUNTY: MONTGOMERY

DIR: B TOTAL LEN: 24.598 MI. DIST: 06-4 SR: 29
LEFT MUN: UPPER PROVIDENCE T RIGHT MUN: UPPER PROVIDENCE T

TOWN CENTER DR
(PRDR)

0071/1166

090 "DIA CIRC CONCR
LEN=0040 INSTALLED UNKN 0071/1098

LC FROM TOWN CENTER DR
(CONN) 0071/1064

SIGN: CANTILEVER
BMSID 46/0029/0071/0898 0071/0898

018 "DIA CIRC CONCR
LEN=0045 INSTALLED UNKN 0071/0226

TO 8007/0250 SH
(CONN) 0071/0194

1 0 00202 0 00 0127+46 013033 FT

RAMP C RD
(SR8007 SEG 0250/0000)

RAMP D RD
(SR8007 SEG 0500/0928)

LENGTH(AH 1971 BK 2768) 0071/0000

SIGN: CANTILEVER
BMSID 46/0029/0061/2597 0061/2597

POTTSTOWN EXPRESSW
OP ID 46/0422/0221/0000 0061/2556

POTTSTOWN EXPRESSW
OP ID 46/0422/0220/0000 0061/2467

SIGN: CANTILEVER
BMSID 46/0029/0061/2110 0061/2110

TO 8007/0030 SH
(CONN) 0061/2022

RAMP B RD
(SR8007 SEG 0030/0000)

RAMP A RD
(SR8007 SEG 0010/1599)

0061/1827

RAMP A RD
(SR8007 SEG 0020/0200) 0061/1642

DOE RUN BL
(PRDR)

0061/0774

TO 4003/0060 SH
(CONN) 0061/0193

1 0 00202 0 00 0099+93 010265 FT

BLACK ROCK RD

00 0000 00

== ==

==

==

==

==

==

==

==

==

==

==

==

==

==

==

==

==

==

==

==

==

==

==

==

==

==

==

==

==

==

==

==

==

==

==

0070/1163

0070/0115
013018 FT

0070/0000

0060/2568

0060/2479

0060/2300

0060/1826

0060/0773

010265 FT

TOWN CENTER DR
(PRDR)

FROM 8007/0500 SH
(CONN)

1 0 00202 0 00 0127+46

RAMP C RD
(SR8007 SEG 0250/0000)

RAMP D RD
(SR8007 SEG 0500/0928)

LENGTH(AH 1955 BK 2753)

POTTSTOWN EXPRESSW
OP ID 46/0422/0221/0000

POTTSTOWN EXPRESSW
OP ID 46/0422/0220/0000

048 "DIA CIRC CONCR
LEN=0025 INSTALLED UNKN

RAMP B RD
(SR8007 SEG 0030/0000)

RAMP A RD
(SR8007 SEG 0010/1599)

DOE RUN BL
(PRDR)

1 0 00202 0 00 0099+93

BLACK ROCK RD

EXTRACT DATE: 12/28/2024 ROADWAY MANAGEMENT SYSTEM PAGE NUMBER: 18
PRINT DATE: 12/30/2024 SLD COUNTY/SR - ANNUAL PRINT COUNTY: MONTGOMERY

DIR: B TOTAL LEN: 24.598 MI. DIST: 06-4 SR: 29
LEFT MUN: UPPER PROVIDENCE T RIGHT MUN: UPPER PROVIDENCE T

(SR4003 SEG 0060/0000)
BLACK ROCK RD
(SR4003 SEG 0060/0000)

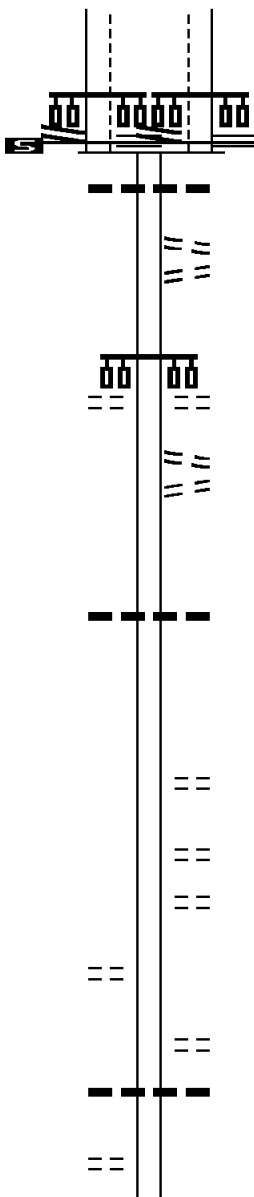
MFC BEGIN = B
LENGTH(AH 2768 BK 1413) 0061/0000

0 0 00000 0 00 0000+00 008852 FT
RIVERCREST DR
(PRDR) 0050/0000

006842 FT

1 0 00202 0 00 0044+75 004744 FT
LOVERS LN
(T416) 0030/0000

SPARES LN
(T509) 0020/0591



(SR4003 SEG 0060/0000)
BLACK ROCK RD
(SR4003 SEG 0060/0000)

MFC BEGIN = B
LENGTH(AH 2753 BK 1413)
018 "DIA CIRC CONCR
LEN=0045 INSTALLED UNKN
MAGGIE DR
(PRDR)
MAGGIE DR
(PRDR)

DEAN DR
(PRDR)

008852 FT
0050/0000 LENGTH(AH 1413 BK 2010)
GOLDMAN DR
(PRDR)
GOLDMAN DR
(PRDR)

0040/0105 048 "DIA CIRC CONCR
006842 FT LEN=0045 INSTALLED UNKN
1 0 00202 0 00 0065+68
NC PHOENIXVILLE COLLEGEVI RD
0040/0000 LENGTH(AH 2010 BK 2098)

0030/1120 HASSON RD
(T437)

0030/0338 BROWER RD
(T439)
MACDADE RD
(T419)

0030/0000 LENGTH(AH 2098 BK 2244)

0020/1620 AMANDA LN
(T551)
036 "DIA CIRC METAL
0020/1260 LEN=0050 INSTALLED UNKN

018 "DIA CIRC CONCR

EXTRACT DATE: 12/28/2024 ROADWAY MANAGEMENT SYSTEM PAGE NUMBER: 17
PRINT DATE: 12/30/2024 SLD COUNTY/SR - ANNUAL PRINT COUNTY: MONTGOMERY

DIR: B TOTAL LEN: 24.598 MI.
LEFT MUN: UPPER PROVIDENCE T

DIST: 06-4 SR: 29
RIGHT MUN: UPPER PROVIDENCE T

FEGLEY ST
(T308)

002500 FT

0010/2400

SOWERS AV
(T300)

0010/1619

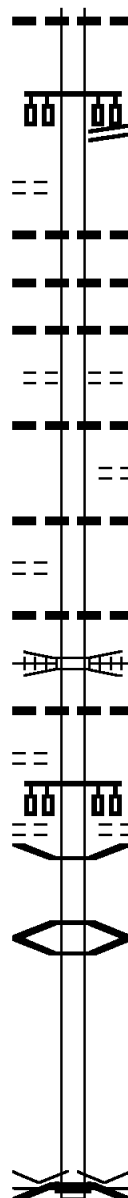
AMELIA ST
(T417)

0010/1142

JACOBS ST
(T398)

0010/0859

000000 FT



0020/0331 LEN=0040 INSTALLED UNKN
002500 FT 1 0 00202 0 00 0022+10
EGYPT RD
(SR4002 SEG 0010/0000)

 0020/0000 LENGTH(AH 2244 BK 2500)

0010/2278 024 "DIA CIRC CONCR
LEN=0030 INSTALLED UNKN
018 "DIA CIRC CONCR
0010/2165 LEN=0060 INSTALLED UNKN
036 "DIA CIRC CONCR
0010/2045 LEN=0030 INSTALLED UNKN
NORWOOD AV
(T309)


0010/2042 024 "DIA CIRC CONCR
LEN=0030 INSTALLED UNKN
0010/1735 024 "DIA CIRC CONCR
LEN=0030 INSTALLED UNKN
GRACE ST
(T301)

0010/1709 024 "DIA CIRC CONCR
LEN=0030 INSTALLED UNKN
0010/1646 024 "DIA CIRC CONCR
LEN=0030 INSTALLED UNKN

0010/1560 024 "DIA CIRC CONCR
LEN=0030 INSTALLED UNKN
NORFOLK SOUTHERN
0010/1413 OVERPASS IS RR X-ING
018 "DIA CIRC CONCR
0010/1278 LEN=0140 INSTALLED UNKN

WALNUT ST
(T408)

0010/0859 BMS EN 46/7046/0860/0255
0010/0660 1 0 00202 0 00 0000+00
SCHUYLKILL CANAL
0010/0607 BMSBG 46/7046/0860/0255
0010/0554 BMS EN 46/0029/0010/0000
000000 FT 1 0 00202 0 00 0000+00
VILLAGE: MONT CLARE

NC BRIDGE ST
INTER-BK BRIDGE ST
(SR0029 SEG 0190/0844)
SCHUYLKILL RIVER
BMSBG 46/0029/0010/0000
MFC BEGIN = B
BK-CHESTER (15)
 0010/0000 LENGTH(AH 2500 BK 0000)

EXTRACT DATE: 12/28/2024 ROADWAY MANAGEMENT SYSTEM PAGE NUMBER: 16
PRINT DATE: 12/30/2024 SLD COUNTY/SR - ANNUAL PRINT COUNTY: MONTGOMERY

DIR: B TOTAL LEN: 14.271 MI. DIST: 06-4 SR: 23
LEFT MUN: LOWER MERION T RIGHT MUN: LOWER MERION T

	075311 FT		075353 FT	
			INTER-AHD	BALA AV
CONSHOHOCKEN STATE RD				(SR3061 SEG 0010/2552)
(TWP)	0360/1653	==		MONTGOMERY AV
		==	0360/1653	(TWP)
LC FROM CONSHOHOCKEN ST		==	0360/1602	015 "DIA CIRC CONCR
(CONN)	0360/1570	==		LEN=0030 INSTALLED UNKN
		==		
		==	0360/1403	BALA AV
		==	0360/1186	(TWP)
		==	0360/1166	LC FOR BALA AV
		==		(CONN)
		==	0360/0537	018 "DIA CIRC CONCR
		==	0360/0030	LEN=0030 INSTALLED UNKN
		==	0360/0028	018 "DIA CIRC CONCR
2 0 46201 0 00 0119+50 073658 FT		==	073700 FT	LEN=0030 INSTALLED UNKN
LODGES LN		==		LODGES LN
(TWP)	0360/0000	==	5 0360/0000	(TWP)
		==	0350/2252	LENGTH(AH 1653 BK 2275)
		==	0350/1956	018 "DIA CIRC CONCR
		==		LEN=0026 INSTALLED UNKN
		==		PENARTH RD
		==		(TWP)

EXTRACT DATE: 12/28/2024 ROADWAY MANAGEMENT SYSTEM PAGE NUMBER: 15
PRINT DATE: 12/30/2024 SLD COUNTY/SR - ANNUAL PRINT COUNTY: MONTGOMERY

DIR: B TOTAL LEN: 14.271 MI. DIST: 06-4 SR: 23
LEFT MUN: LOWER MERION T RIGHT MUN: LOWER MERION T

PRINCETON RD
(TWP)
OVERHILL RD
(TWP)
AMHERST RD
(TWP)
0350/0768
0350/0401
0350/0053
071383 FT

CORNELL RD
(TWP)
0340/0182

2 0 46201 0 00 0086+83 070406 FT
ROCKHILL RD
(SR3052 SEG 0010/0000) 0340/0000

068887 FT

MARY WATERS FORD RD

== 0350/1578 DERWEN RD
-- -- (TWP)
0350/1174 018 "DIA CIRC CONCR
LEN=0026 INSTALLED UNKN
00 00
== -- LEVERING MILL RD
-- -- (TWP)
0350/1116 018 "DIA CIRC CONCR
0350/1102 LEN=0026 INSTALLED UNKN
-- --
== 071425 FT 2 0 46201 0 00 0096+93
AMHERST RD
-- -- (TWP)
S 0350/0000 LENGTH(AH 2275 BK 0977)
018 "DIA CIRC CONCR
-- -- LEN=0031 INSTALLED UNKN
-- -- 018 "DIA CIRC CONCR
0340/0835 LEN=0130 INSTALLED UNKN
-- -- DARTMOUTH RD
== -- (TWP)
== 0340/0601 ROCK HILL RD
== -- (TWP)
0340/0360
-- --
0340/0080 048 "DIA CIRC CONCR
070448 FT LEN=0080 INSTALLED UNKN
00 00
S 0340/0000 MFC BEGIN = D
LENGTH(AH 0977 BK 1519)
018 "DIA CIRC METAL
-- -- LEN=0052 INSTALLED UNKN
-- -- 015 "DIA CIRC METAL
0330/1272 LEN=0030 INSTALLED UNKN
-- --
0330/1070
-- --
0330/0203 BMS EN 46/0023/0330/0184
2 0 46201 0 00 0073+47
GULLEY RUN
0330/0184 BMSBG 46/0023/0330/0184
068929 FT 2 0 46201 0 00 0071+01
MANAYUNK RD
-- -- (TWP)
S 0330/0000 LENGTH(AH 1519 BK 3594)
-- -- RIGHTERS MILL RD
0320/3167 (TWP)

DIR: B		TOTAL LEN:	14.271 MI.	DIST: 06-4	SR: 23
LEFT MUN: LOWER MERION T				RIGHT MUN: LOWER MERION T	
(TWP)	0320/2914	==		0320/2860	018 "DIA CIRC CONCR LEN=0030 INSTALLED UNKN
		-- --		0320/2564	018 "DIA CIRC CONCR LEN=0032 INSTALLED UNKN
HILLCREST RD	0320/2288	==		0320/2226	018 "DIA CIRC CONCR LEN=0036 INSTALLED UNKN
(TWP)		-- --			WOODBINE AV (TWP)
		00 00		0320/1464	018 "DIA CIRC CONCR LEN=0046 INSTALLED UNKN
		-- --		0320/1012	018 "DIA CIRC CONCR LEN=0032 INSTALLED UNKN
		-- --		0320/0932	018 "DIA CIRC CONCR LEN=0036 INSTALLED UNKN
		-- --		0320/0020	018 "DIA CIRC CONCR LEN=0036 INSTALLED UNKN
O 46201 O 00 0035+86 065293 FT	0320/0000	==		065335 FT	
CENTENNIAL RD		-- --		0320/0000	LENGTH(AH 3594 BK 3586) 018 "DIA CIRC CONCR LEN=0036 INSTALLED UNKN
(TWP)		-- --		0310/3542	CENTENNIAL RD (TWP) 018 "DIA CIRC CONCR LEN=0050 INSTALLED UNKN
		==		0310/3443	018 "DIA CIRC CONCR LEN=0050 INSTALLED UNKN
		-- --		0310/3410	018 "DIA CIRC CONCR LEN=0050 INSTALLED UNKN
ENSHURST LN	0310/2885	==		0310/3076	018 "DIA CIRC CONCR LEN=0015 INSTALLED UNKN
(TWP)		-- --		0310/2587	HAGYS FORD RD (TWP)
		00 00		0310/2551	
		-- --		0310/1620	018"H 00"W MULT CONCR LEN=0038 INSTALLED UNKN
		-- --		0310/0180	018 "DIA CIRC CONCR LEN=0035 INSTALLED UNKN
		00 00		061749 FT	INTER-BK CONSHOHOCKEN STATE RD
O 46201 O 00 0000+00 061707 FT		-- --			

EXTRACT DATE: 12/28/2024 ROADWAY MANAGEMENT SYSTEM PAGE NUMBER: 13
PRINT DATE: 12/30/2024 SLD COUNTY/SR - ANNUAL PRINT COUNTY: MONTGOMERY

DIR: B TOTAL LEN: 14.271 MI. DIST: 06-4 SR: 23
LEFT MUN: LOWER MERION T RIGHT MUN: LOWER MERION T

HOLLOW RD
(SR3050 SEG 0010/0000) 0310/0000
061707 FT

SPRING MILL RD
(TWP) 0300/3307

WESLEYS RUN RD
(PRDR) 0300/1347

058400 FT

LC TO WOODMONT RD
(CONN) 0290/0579

(TWP)
S 0310/0000 LTH AH 003586 BK 017216
061749 FT
7304/0000 LTH AH 017216 BK 003307
INTER-AHD CONSHOHOCKEN STATE RD
(TWP)
SPRING MILL RD
(SR3032 SEG 0040/2052)
0300/3307
015 "DIA CIRC CONCR
LEN=0050 INSTALLED UNKN
SIGN: CANTILEVER
0300/3280
BMSID 46/0023/0300/3101
0300/3101 018 "DIA CIR PLASTIC
LEN=0046 INSTALLED UNKN
0300/3077 015 "DIA CIRC CONCR
LEN=0040 INSTALLED UNKN
0300/2982
PAGE TE
0300/2419 (TWP)
024 "DIA CIRC CONCR
LEN=0040 INSTALLED UNKN
0300/2400 ARROWMINK RD
0300/2079 (TWP)
015 "DIA CIRC CONCR
LEN=0045 INSTALLED UNKN
0300/1170 036 "DIA CIRC CONCR
LEN=0058 INSTALLED UNKN
0300/0870 ARROWMINK CR
STRUCTURE LENGTH 14 FT
0300/0395 BMSID 46/0023/0300/0395
058442 FT 2 0 46138 0 00 0120+10
MERION HILL LN
(BORO)
LOWER MERION
WEST CONSHOHOCKEN B
S 0300/0000 LENGTH(AH 3307 BK 1252)
024 "DIA CIRC CONCR
0290/1153 LEN=0040 INSTALLED UNKN
015 "DIA CIRC CONCR
0290/0892 LEN=0032 INSTALLED UNKN
SCHUYLK EXWY
0290/0636 OP ID 46/0076/3320/1380
018 "DIA CIRC CONCR
0290/0560 LEN=0030 INSTALLED UNKN

DIR: B TOTAL LEN: 14.271 MI. DIST: 06-4 SR: 23
LEFT MUN: WEST CONSHOHOCKEN B RIGHT MUN: WEST CONSHOHOCKEN B

```
0280/0247
055486 FT 2 0 46138 0 01 0024+41
MFC BEGIN = C
```

DIST: 06-4 SR: 23
RIGHT MUN: WEST CONSHOHOCKEN B

LENGTH(AH 1670 BK 3039) 0281/0000

BARR HARBOR DR
(PRDR)

0270/2460

052439 FT

049015 FT

```

0280/0000 LENGTH(AH 1704 BK 3039)
SIGN: CANTILEVER
0270/2851 BMSID 46/0023/0270/2851
018 "DIA CIRC CONCR
0270/2634 LEN=0116 INSTALLED UNKN
BULLOCK AV
(BORO)
0270/2460
0270/2400 024 "DIA CIRC CONCR
LEN=0040 INSTALLED UNKN
BALLIGOMINGO RD
(SR3037 SEG 0022/3437)
0270/1789
0270/1735 BMS EN 46/0023/0270/1681
0 0 0000 0 00 0000+00
GULPH MILLS CREEK
0270/1681 BMSBG 46/0023/0270/1681
018 "DIA CIRC CONCR
0270/1605 LEN=0022 INSTALLED 2013
UTILITY PIPE
0270/0835 OP ID 46/0023/0270/0835
WEST CON. GAS RD
(PRDR)
0270/0465
MID CTY EXWY (SB)
0270/0100 OP ID 46/0476/0165/1166
018 "DIA CIRC CONCR
LEN=0040 INSTALLED UNKN
052447 FT 2 0 46138 0 01 0057+28
MID CTY EXWY (NB)
OP ID 46/0476/0164/1055
NC FRONT ST
WEST CONSHOHOCKEN
UPPER MERION T
0270/0000 LENGTH(AH 3039 BK 3424)
018 "DIA CIRC METAL
0260/2990 LEN=0040 INSTALLED UNKN
012 "DIA CIRC CONCR
0260/2450 LEN=0100 INSTALLED UNKN
0260/2273 (AAR 870121X) #TRKS 01
024 "DIA CIRC CONCR
0260/1528 LEN=0060 INSTALLED UNKN
018 "DIA CIRC CONCR
0260/0590 LEN=0050 INSTALLED UNKN
049023 FT 2 0 46138 0 01 0091+52

```

EXTRACT DATE: 12/28/2024 ROADWAY MANAGEMENT SYSTEM PAGE NUMBER: 10
PRINT DATE: 12/30/2024 SLD COUNTY/SR - ANNUAL PRINT COUNTY: MONTGOMERY

DIR: B TOTAL LEN: 14.271 MI. DIST: 06-4 SR: 23
LEFT MUN: UPPER MERION T RIGHT MUN: UPPER MERION T

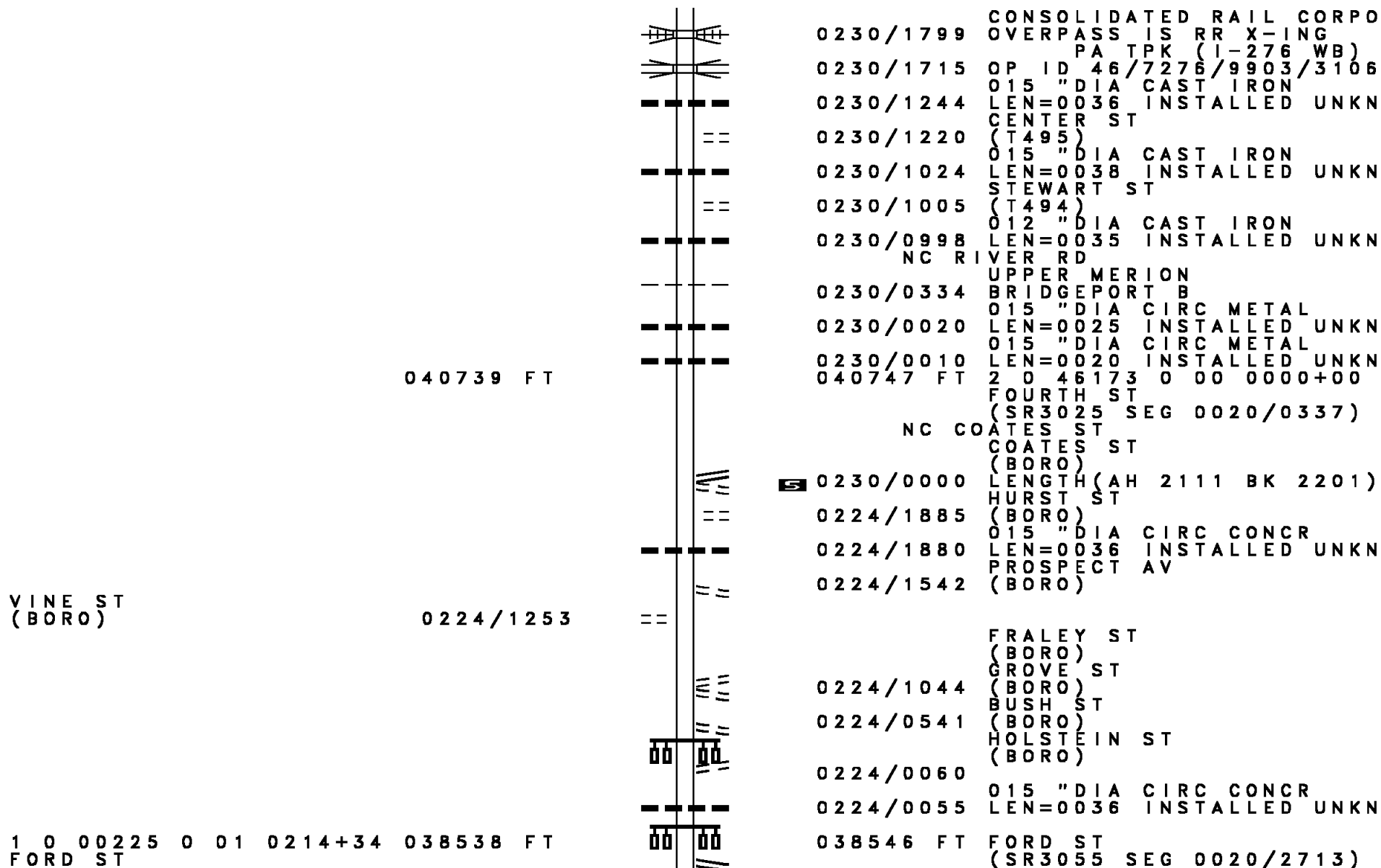
045165 FT

042850 FT

SWEDELAND RD
(SR0320 SEG 0060/2581)
[S] 0260/0000 LENGTH(AH 3424 BK 3850)
TO 0320/0060 SH
0250/3749 (CONN)
MATSUNK RUN
STRUCTURE LENGTH 14 FT
0250/3593 BMSID 46/0023/0250/3593
015 "DIA CIRC CONCR
0250/3300 LEN=0110 INSTALLED UNKN
015 "DIA CIRC CONCR
0250/2676 LEN=0054 INSTALLED UNKN
THIRD ST
0250/2563 (T867)
B ST
0250/2149 (T861)
FEDEX DR
(PRDR)
0250/1245 LC TO FEDEX DR
(CONN)
0250/1148
0250/0627 BMSID 46/0023/0250/0586
000000000000000000
UPPER MERION AND PLY RR
0250/0586 BMSBG 46/0023/0250/0586
045173 FT 10002250010150+65
(APRA) GLASGOW INC QUAR
MCCOYS LN
(PRDR)
[S] 0250/0000 LENGTH(AH 3850 BK 2315)
BURIED TRIB SCHUYLKILL
STRUCTURE LENGTH 16 FT
0240/0808 BMSID 46/0023/0240/0808
018 "DIA CIRC METAL
0240/0148 LEN=0036 INSTALLED UNKN
042858 FT 10002250010174+00
FOURTH ST
[S] 0240/0000 (SR3025 SEG 0010/0000)
LENGTH(AH 2315 BK 2111)
015 "H 00 "W MULT CONCR
0230/1832 LEN=0038 INSTALLED UNKN

EXTRACT DATE: 12/28/2024 ROADWAY MANAGEMENT SYSTEM PAGE NUMBER: 9
PRINT DATE: 12/30/2024 SLD COUNTY/SR - ANNUAL PRINT COUNTY: MONTGOMERY

DIR: B TOTAL LEN: 14.271 MI. DIST: 06-4 SR: 23
LEFT MUN: UPPER MERION T RIGHT MUN: UPPER MERION T

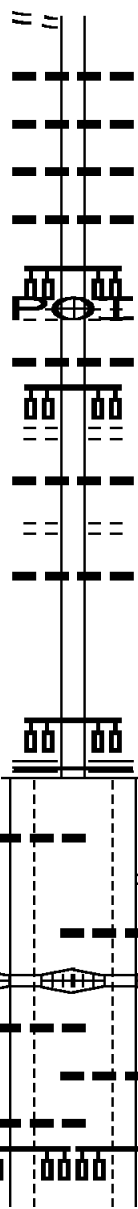


EXTRACT DATE: 12/28/2024 ROADWAY MANAGEMENT SYSTEM PAGE NUMBER: 8
PRINT DATE: 12/30/2024 SLD COUNTY/SR - ANNUAL PRINT COUNTY: MONTGOMERY

DIR: B TOTAL LEN: 14.271 MI. DIST: 06-4 SR: 23
LEFT MUN: BRIDGEPORT B RIGHT MUN: BRIDGEPORT B

(BORO)

0224/0000



0224/0000 LENGTH(AH 2201 BK 2301)
018 "DIA CIRC CONCR
LEN=0036 INSTALLED UNKN
0220/2138 018 "DIA CIRC CONCR
LEN=0081 INSTALLED UNKN
0220/1921 018 "DIA CIRC CONCR
LEN=0138 INSTALLED UNKN
0220/1920 018 "DIA CIRC CONCR
LEN=0036 INSTALLED UNKN
0220/1842 (APRA) KEHOE CONSTRUCTI
DEPOT ST
(BORO)
0220/1440 018 "DIA CIRC METAL
LEN=0036 INSTALLED UNKN
0220/1176 MILL ST
(BORO)
0220/0651 018 "DIA CIRC METAL
LEN=0034 INSTALLED UNKN
0220/0634 GREEN ST
(BORO)
0220/0217 018 "DIA CIRC METAL
LEN=0138 INSTALLED UNKN
0220/0204 1 0 00225 0 01 0237+28
036245 FT NC FOURTH ST
DEKALB ST
(SR0202 SEG 0121/0000)
(SR0202 SEG 0120/0000)

036237 FT

018 "DIA CIRC METAL
LEN=0030 INSTALLED UNKN 0211/0890

SOUTHEASTERN PENNSYLVAN
OVERPASS IS RR X-ING 0211/0701
018 "DIA CIRC CONCR
LEN=0030 INSTALLED UNKN 0211/0660

018 "DIA CIRC METAL
LEN=0040 INSTALLED UNKN 0211/0320
1 0 01135 0 00 0223+41 035296 FT
NC SCHUYLKILL PY

0220/0000 MFC BEGIN = C
LENGTH(AH 2301 BK 0941)
TO 0202/0100 SH
(CONN)
0210/0825 018 "DIA CIRC CONCR
LEN=0020 INSTALLED UNKN
0210/0723 SOUTHEASTERN PENNSYLVAN
OVERPASS IS RR X-ING
0210/0700 018 "DIA CIRC METAL
LEN=0030 INSTALLED UNKN
0210/0398 035304 FT 1 0 01135 0 00 0223+41
NC SCHUYLKILL PY

EXTRACT DATE: 12/28/2024 ROADWAY MANAGEMENT SYSTEM PAGE NUMBER: 7
PRINT DATE: 12/30/2024 SLD COUNTY/SR - ANNUAL PRINT COUNTY: MONTGOMERY

DIR: B TOTAL LEN: 14.271 MI. DIST: 06-4 SR: 23
LEFT MUN: BRIDGEPORT B RIGHT MUN: BRIDGEPORT B

SCHUYLKILL PY (SR3021 SEG 0010/0953) MFC BEGIN = C LENGTH(AH 0941 BK 2107)			SCHUYLKILL PY (SR3021 SEG 0010/0953) MFC BEGIN = C LENGTH(AH 0941 BK 2107) CROW CREEK STRUCTURE LENGTH 13 FT BMSID 46/0023/0200/1932	
LC FOR FOURTH ST (CONN) FOURTH ST (BORO)	0211/0000	==	0210/0000	
	0200/1770	==	0200/1932	
	0200/1675	==		
		==	0200/1373	OP ID NEW US 202 (NB) 46/3020/0030/0000
		==	0200/1115	UNKNOWN RD (TWP)
		==	0200/0909	BRIDGEPORT UPPER MERION T
		==	0200/0480	015 "DIA CIRC CONCR LEN=0040 INSTALLED UNKN
033189 FT		==	033197 FT	2 0 46136 0 00 0022+22 LE VALLEY FORGE RD (T427)
		==	0200/0000	LENGTH(AH 2107 BK 1285) 015 "DIA CIRC CONCR
		==	0190/1214	LEN=0039 INSTALLED UNKN
		==	0190/1044	015 "DIA CIRC CONCR LEN=0039 INSTALLED UNKN
		==	0190/0835	BMSSEN 46/0023/0190/0526 015 "DIA CIRC METAL
		==	0190/0830	LEN=0039 INSTALLED UNKN 0 0 00000 0 00 0000+00
		==	0190/0526	SCHUYLKILL PARKWAY BMSBG 46/0023/0190/0526
		==	0190/0462	015 "DIA CIRC METAL LEN=0039 INSTALLED UNKN
		==	0190/0388	FORGE SPRINGS WY (TWP)
		==	0190/0248	015 "DIA CIRC METAL LEN=0039 INSTALLED UNKN
		==	0190/0032	015 "DIA CIRC METAL LEN=0039 INSTALLED UNKN
		==	031912 FT	
2 0 46136 0 00 0190+94 031904 FT		==	0190/0000	LENGTH(AH 1285 BK 2572)
ANDERSON RD (T412)	0190/0000	==		
RIVERVIEW RD (T419)	0180/1995	==		
EASTBURN RD (T423)	0180/1393	==		
FAIRVIEW RD		==		

DIST: 06-4 SR: 23
RIGHT MUN: UPPER MERION T

DIR: B TOTAL LEN: 14.271 MI. DIST: 06-4 SR: 23
LEFT MUN: UPPER MERION T RIGHT MUN: UPPER MERION T

COVERED BRIDGE RD
(T202)

0140/1568

022281 FT

PENNDOT PTE
(TWP)

0120/0916

2 0 46136 0 00 0071+49 019728 FT
GEERDES BL
(T882)

LENGTH(AH 0541 BK 1072) 0120/0000
GEERDES BL 019728 FT
(T882) 7113/0000
ALLENDAL RD INTER-AHD
(T110)

0111/1072

VANDENBERG RD
(T244)

0111/0587

2 0 46136 0 00 0057+13 018656 FT
FIFTH AV

0140/1750	LEN=0028	INSTALLED UNKN
0140/1184	018 "DIA CIRC METAL LEN=0032	INSTALLED UNKN
0140/0895	GENERAL SCOTT RD (T313)	
0140/0766	018 "DIA CIRC CONCR LEN=0050	INSTALLED UNKN
022289 FT	2 0 46136 0 00 0094+62 GENERAL STEUBEN RD (T312)	
0140/0000	LENGTH(AH 3000 BK 2553) 024 "DIA CIRC CONCR	
0120/2142	LEN=0046	INSTALLED UNKN
0120/1042	018 "DIA CIRC CONCR LEN=0076	INSTALLED UNKN
0120/0736	018 "DIA CIRC METAL LEN=0042	INSTALLED UNKN
0120/0413	W VALLEY FORGE RD (T909)	
0120/0082	018 "DIA CIRC METAL LEN=0042	INSTALLED UNKN
INTER-BK	GEERDES BL (T882)	
019736 FT	MFC BEGIN = C	
0120/0000	LENGTH(AH 2553 BK 0541)	
019736 FT	LENGTH(AH 0541 BK 1080)	
7112/0000	GEERDES BL (T882)	
INTER-AHD	ALLENDAL RD (T110)	
0110/1080	015 "DIA CIRC CONCR LEN=0050	INSTALLED UNKN
0110/0732	018 "DIA CIRC CONCR LEN=0036	INSTALLED UNKN
0110/0680	VANDENBERG RD (T244)	
0110/0606	018 "DIA CIRC CONCR LEN=0046	INSTALLED UNKN
0110/0230	2 0 46136 0 00 0057+13	
018656 FT	FIFTH AV	

DIR: B	TOTAL LEN: 14.271 MI.	DIST: 06-4	SR: 23
LEFT MUN: UPPER MERION T		RIGHT MUN: UPPER MERION T	
(TWP)		(TWP)	
MFC BEGIN = C		MFC BEGIN = C	
LENGTH(AH 1072 BK 2996) 0111/0000		LENGTH(AH 1080 BK 2996) 0110/0000	
		018 "DIA CIRC METAL	
		LEN=0050 INSTALLED UNKN	
WEIDLER RD			
SR3029 SEG 0074/2719) 0090/2028		0090/1898	BMS EN 46/0023/0090/1828
			BRIDGE POSTED (TONS)
			0 0 00000 0 00 0000+00
			SGL 15 COMB 25
			TROUT/MASCHELLAMAC CREE
			BMSBG 46/0023/0090/1828
LANCILL MILL RD			
T120) 0090/1322			
			036 "DIA CIRC CONCR
			LEN=0080 INSTALLED UNKN
015660 FT		015660 FT	2 0 46136 0 00 0027+35
			024 "DIA CIRC METAL
			LEN=0040 INSTALLED UNKN
			MOORE RD
			(T102)
VALLEY FORGE CR			
T114) 0090/0000			
			MFC BEGIN = C
			LENGTH(AH 2996 BK 2016)
VESTOVER WY			
(TWP) 0071/1697			
VESTOVER WY			
(TWP) 0071/1554			
			015 "DIA CIRC CONCR
			LEN=0050 INSTALLED UNKN
RAMP D RD			
SR8018 SEG 0250/0000) 0071/0731			
			FROM 8018/0510 SH
			(CONN)
RAMP B RD			
SR8018 SEG 0010/0890)			
RAMP C RD			
SR8018 SEG 0510/0951)			
			RAMP B RD
			(SR8018 SEG 0010/0890)
			RAMP C RD
			(SR8018 SEG 0510/0951)
			0070/0495

EXTRACT DATE: 12/28/2024 ROADWAY MANAGEMENT SYSTEM PAGE NUMBER: 3
PRINT DATE: 12/30/2024 SLD COUNTY/SR - ANNUAL PRINT COUNTY: MONTGOMERY

DIR: B TOTAL LEN: 14.271 MI. DIST: 06-4 SR: 23
LEFT MUN: UPPER MERION T RIGHT MUN: UPPER MERION T

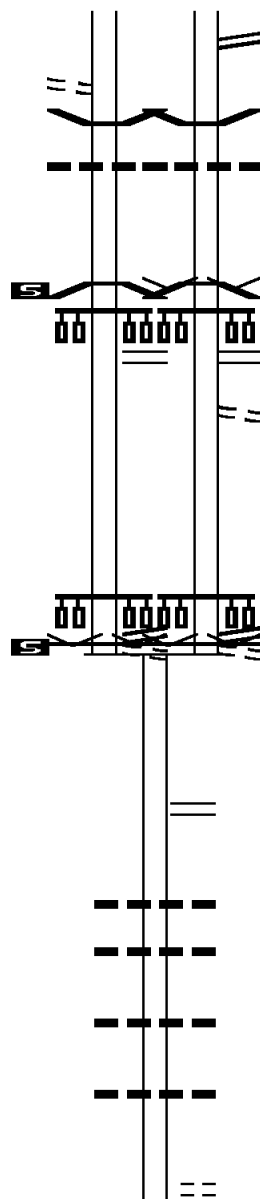
FROM 8018/0010 SH
(CONN) 0071/0315
BMSBN 46/0023/0070/0000 0071/0212
012 "DIA CIRC CONCR
LEN=0020 INSTALLED 2001 0071/0158
2 0 46136 0 00 0004+51 013632 FT
COUNTY LINE EXPRESSWAY
BMSBG 46/0023/0070/0000
LENGTH(AH 2028 BK 0410) 0071/0000
RAMP A RD
(SR8018 SEG 0750/0000)
0061/0335

2 0 46136 0 00 0002+82 013222 FT
VILLAGE: V.F. NAT' PRK
GULPH RD
(SR3039 SEG 0120/1564)
NC VALLEY FORGE RD

OUTER LINE DR
(PARK)
MFC BEGIN = C
LENGTH(AH 0410 BK 1347) 0061/0000

011875 FT

007939 FT



0070/0335 RAMP G RD
(SR8018 SEG 0520/0000)

0070/0212 BMSBN 46/0023/0070/0000
012 "DIA CIRC CONCR
LEN=0020 INSTALLED UNKN
0070/0158 2 0 46136 0 00 0004+51
013644 FT VILLAGE: UPPER MERION T
COUNTY LINE EXPRESSWAY
BMSBG 46/0023/0070/0000
0070/0000 LENGTH(AH 2016 BK 0422)
RAMP A RD
(SR8018 SEG 0750/0000)

0060/0340 FROM 3039/0120 SH
0060/0110 (CONN)
013222 FT 2 0 46136 0 00 0002+82
VILLAGE: V.F. NAT'L PRK
GULPH RD
(SR3039 SEG 0120/1564)
NC VALLEY FORGE RD

OUTER LINE DR
(PARK)
MFC BEGIN = C
0060/0000 LENGTH(AH 0422 BK 1347)

011875 FT 1 0 00201 0 00 0118+40
COUNTY LINE RD
0050/0000 (SR3022 SEG 0024/3211)
LENGTH(AH 1347 BK 3936)

0030/2738 015 "DIA CIRC CONCR
LEN=0037 INSTALLED UNKN
0030/2256 012 "DIA CIRC CONCR
LEN=0032 INSTALLED UNKN

0030/1396 012 "DIA CIRC CONCR
LEN=0029 INSTALLED UNKN

0030/0738 024 "H 18 "W CON BOX CUL
LEN=0030 INSTALLED UNKN

007939 FT 1 0 00201 0 00 0079+00
HUNTINGDONS RD
(PARK)

EXTRACT DATE: 12/28/2024 ROADWAY MANAGEMENT SYSTEM PAGE NUMBER: 2
PRINT DATE: 12/30/2024 SLD COUNTY/SR - ANNUAL PRINT COUNTY: MONTGOMERY

DIR: B TOTAL LEN: 14.271 MI.
LEFT MUN: UPPER MERION T

DIST: 06-4 SR: 23
RIGHT MUN: UPPER MERION T

006496 FT

0030/0000 LENGTH(AH 3936 BK 1443)

006496 FT 1 0 00201 0 00 0059+61
0024/0000 LENGTH(AH 1443 BK 2872)
012 "DIA CIRC CONCR
0020/2872 LEN=0031 INSTALLED UNKN

012 "DIA CIRC CONCR
0020/1958 LEN=0030 INSTALLED UNKN

NORTH INNER LINE DR
0020/0966 (PARK)

003624 FT

024 "DIA CIRC CONCR
0020/0237 LEN=0070 INSTALLED UNKN
003624 FT 1 0 00201 0 00 0035+73
INNER LINE SPUR RD
(PARK)
0020/0000 LENGTH(AH 2872 BK 3624)

018 "DIA CIRC METAL
0010/1610 LEN=0160 INSTALLED UNKN

GULPH RD
0010/0952 (SR3031 SEG 0010/0000)

VALLEY CREEK RD
0010/0295 (SR0252 SEG 0014/2825)

018 "DIA CIRC METAL
0010/0130 LEN=0032 INSTALLED UNKN
0010/0067 BMSBG 46/0023/0010/0000
000000 FT 1 0 00201 0 00 0000+00

000000 FT

VILLAGE: V F NAT'L PARK
NC VA VALLEY FORGE PARK RD
INTER-BK VALLEY FORGE RD
(SR0023 SEG 0530/2860)
VALLEY CREEK
BMSBG 46/0023/0010/0000
MFC BEGIN = C
BK-CHESTER (15)
0010/0000 LENGTH(AH 3624 BK 0000)

```

EXTRACT DATE: 12/28/2024      ROADWAY MANAGEMENT SYSTEM      PAGE NUMBER: 1
PRINT DATE: 12/30/2024      SLD COUNTY/SR - ANNUAL PRINT      COUNTY: MONTGOMERY
DIR: N                        TOTAL LEN: .438 MI.              DIST: 06-4              SR: 1
LEFT MUN: LOWER MERION T      RIGHT MUN: LOWER MERION T

```

AH-PHILADELPHIA (67) 002299 FT
 CITY AV INTER-AHD
 (SR0001 SEG 0011/0000)
 HAVERFORD RD
 (SR3043 SEG 0010/0000)
 (SR3043 SEG 0011/0000)
 HAVERFORD AV
 (SR3018 SEG 0010/0000)

```
018 "DIA CIRC CONCR 0011/2299
LEN=0040 INSTALLED 1980 0011/2250
```

SEVENTYSIXTH ST	
(CITY)	0011/1635
ROCK GLEN RD	
(TWP)	0011/1575
TRENT RD	
(TWP)	

HENLEY RD
(TWP)
SEVENTYSEVENTH ST
(CITY)

OVERBROOK PY 0011/0910
(TWP) 0011/0353

```

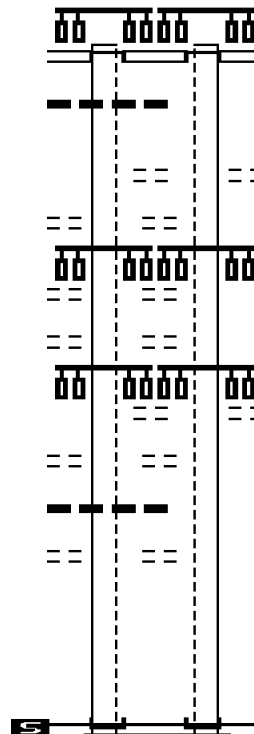
018 " DIA CIRC CONCR
LEN=0032 INSTALLED 1980
ROLLING RD
(TWP )

```

```

1 0 00719 0 00 0064+11 000000 FT
TOWNSHIP C LINE AV
(SR0001 SEG= 0411/1335) INTER-BK
MFC BEGIN B
LENGTH(AH=2299 BK 0000) 0011/0000

```



002312 FT
INTER-AHD

0010 / 2312

0010/1644

0010/1589

0010/1349

0010/1095

0010/0921

0010/0356

0010/0084
000000 FT

INTER-BK

0010/0000

```

CITY AV
(SR0001 SEGRD 0010/0000)
(HAVERFORD SEGRD 0011/0000)
(SR3043 SEGRD 0010/0000)
(HAVERFORD SEGRD 0010/0000)
(SR3018 SEGRD 0010/0000)

```

SEVENTYSIXTH ST
(CITY)
ROCK GLEN RD
(TWP)
TRENT RD
(TWP)

HENLEY RD
(TWP)
SEVENTYSEVENTH ST
(CITY)

OVERBROOK PY
(TWP)

```
ROLLING RD
(TWP )
1 0 00719 0 00 0064+11
TY AV
TOWNSHIP LINE RD
(SR0001 SEG 0410/1335)
MFC BEGIN = B
BK-DELAWARE (23)
LENGTH(AH 2312 BK 0000)
```