

Straight Line Diagram

**Philadelphia
67**

January 2025

This document was produced by the Pennsylvania Department of Transportation (PENNDOT) as an internal management tool for State maintained highways and is not to be used for other purposes. The printed information was compiled from the Department's computerized Roadway Management System (RMS) and is subject to change without notice. Use of any or all of the printed information for purposes other than those intended by the Department may not satisfy other accuracy and completeness requirements and the Department does not warrant that such printed information is accurate or complete.

ROADWAY MANAGEMENT SYSTEM INDEX FOR SR'S LOCATED IN THE COUNTY OF PHILADELPHIA

SR	BGN	PAGE	END	PAGE	SR	BGN	PAGE	END	PAGE	SR	BGN	PAGE	END	PAGE
0001		1		19	2151		278		278	4007		422		428
0003		20		25	2153		279		279	4008		429		429
0013		26		43	2155		280		280	4009		430		431
0030		44		47	2157		281		281	4011		432		433
0063		48		50	2159		282		282	4013		434		436
0073		51		56	2161		283		283	4015		437		438
0076		57		64	2163		284		284	4017		439		441
0095		65		81	2676		285		287	4019		442		444
0232		82		85	3002		288		288	4021		445		446
0291		86		94	3003		289		292	6001		447		461
0532		95		99	3004		293		295	8001		462		463
0611	100		112		3005		296		302	8002		464		464
0676	113		115		3006		303		304	8003		465		467
1001	116		122		3007		305		312	8004		468		470
1002	123		126		3008		313		314	8005		471		471
1003	127		129		3009		315		325	8006		472		472
1004	130		140		3010		326		331	8007		473		475
1005	141		148		3011		332		335	8008		476		477
1006	149		149		3012		336		336	8009		478		481
1007	150		154		3013		337		338	8010		482		482
1008	155		158		3014		339		340	8011		483		485
1009	159		166		3015		341		346	8012		486		488
1010	167		168		3016		347		347	8013		489		489
1011	169		172		3017		348		353	8014		490		490
1012	173		173		3018		354		359	8015		491		491
1013	174		178		3019		360		364	8016		492		493
1014	179		183		3020		365		365	8017		494		499
1015	184		186		3021		366		370	8018		500		501
1016	187		189		3022		371		372	8019		502		504
1018	190		193		3023		373		376	8020		505		505
1020	194		194		3025		377		378	8021		506		506
1021	195		196		3026		379		379	8023		507		508
1022	197		197		3027		380		381	8025		509		510
1024	198		199		3028		382		382	8027		511		511
1026	200		200		3029		383		383	8029		512		513
2001	201		212		3030		384		385	8031		514		515
2002	213		217		3031		386		386	8033		516		517
2003	218		220		3032		387		387	8035		518		518
2004	221		222		3033		388		388	8037		519		519
2005	223		224		3037		389		390	8039		520		520
2006	225		228		3039		391		391	8041		521		522
2007	229		237		3041		392		392	8043		523		523
2008	238		243		3043		393		393	8045		524		526
2009	244		252		3198		394		394	8047		527		531
2010	253		255		4001		395		399	8049		532		533
2011	256		256		4002		400		406	8055		534		534
2012	257		262		4003		407		411	8057		535		536
2014	263		268		4004		412		416	8059		537		538
2016	269		276		4005		417		420	8061		539		540
2150	277		277		4006		421		421	9153		541		541

ROADWAY MANAGEMENT SYSTEM

[illegible]



December 30, 2024

Pennsylvania State Roads - Straight Line Diagrams

Contained within this document are the 2025 Pennsylvania Straight Line Diagrams (SLDs) for State Routes by county within a particular PennDOT district. At the end of each year, PennDOT takes a snapshot of its current SLD database and creates PDF files from the SLD snapshot. The SLDs are a graphical representation of State Routes (SRs) that PennDOT maintains. The information shown on the SLD is generated from data found in PennDOT's Roadway Management System (RMS) database. The data from RMS is constantly being updated to match actual roadway inventory data found on Pennsylvania's state highways. PennDOT's SR system is explained briefly in this document along with symbol definitions for each type of roadway feature or attribute found on the SLD. This PDF version of the SLD contains an individual county list of all state roads found in that county. The SRs found on the list are linked to the actual pages that show the individual SLDs. To find an SLD for a particular road that you want, simply point to that road on the SR index list and click on it to jump to the beginning page of that SLD.

If you have any questions or comments concerning information found in this document, please contact Ty Reed, Chief, Roadway Inventory and Testing Unit, Asset Management Division, Bureau of Operations, by calling (717) 787-7294.

Additional information on state owned highways is available from your local PENNDOT Engineering District Office, RMS Unit, RMS Coordinator.

Straight Line Diagram Disclaimer: This document is for informational purposes only and may be viewed by anyone. No part of the information contained in this document may be altered or redistributed without prior written consent of PENNDOT. Straight Line Diagram information is provided "as is" without warranty of any kind, either expressed or implied. This information could include technical inaccuracies or errors of omission. Changes may be made periodically to the information herein.

Copyright © 2024 by the Commonwealth of Pennsylvania. All rights reserved.



Asset Management Division

Mission Statement

To protect and preserve Pennsylvania's infrastructure by providing meaningful, timely, and accurate pavement and roadway management, design, standards, strategies, inventory and condition, as well as fair, consistent and efficient application of Commonwealth laws and regulations.

CUSTOMER SERVICE RATING FORM

Straight Line Diagram (SLD) – Customer Service Rating

As means to improve customer service, we would like you to rate the product/ service you have received, by circling a “grade” from “A” (excellent) to “E” (fail).

A B C D E

If your rating is not an “A,” please let us know what we could do better.

Name and Organization (optional)

Thank You.

(Fold along line, and tape or staple together before mailing)

Bureau of Operations
Asset Management Division – PennDOT Annex
907 Elmerton Avenue
Harrisburg, PA 17110
ATTN: Ty Reed

(Cut along dashed line)

PENNSYLVANIA DEPARTMENT OF TRANSPORTATION

Bureau of Operations, Asset Management Division

Location Referencing System (LRS) – Definitions, Uses & Testing

The Department's LRS, implemented in 1987, is the mechanism to designate the State highway network, to define roadway lengths, locations, and route connectivity, and to serve as the basis for the collection, storage, and integration of roadway information.

An LRS key is a unique series of numbers that identifies the location of each point or feature along a State route. The fourteen digit number is an integral part of the Roadway Management System (RMS) where roadway data is stored. 07/4016/0100/0857 is an example of an LRS key, which identifies County (CO) = 07, State Route (SR) = 4016, Segment (SEG) = 0100, and Offset = 0857.

County (CO)

Each of Pennsylvania's sixty-seven counties is identified by a number.

Name	#	Name	#	Name	#	Name	#
Adams	1	Clinton	18	Lackawanna	35	Potter	52
Allegheny	2	Columbia	19	Lancaster	36	Schuylkill	53
Armstrong	3	Crawford	20	Lawrence	37	Snyder	54
Beaver	4	Cumberland	21	Lebanon	38	Somerset	55
Bedford	5	Dauphin	22	Lehigh	39	Sullivan	56
Berks	6	Delaware	23	Luzerne	40	Susquehanna	57
Blair	7	Elk	24	Lycoming	41	Tioga	58
Bradford	8	Erie	25	McKean	42	Union	59
Bucks	9	Fayette	26	Mercer	43	Venango	60
Butler	10	Forest	27	Mifflin	44	Warren	61
Cambria	11	Franklin	28	Monroe	45	Washington	62
Cameron	12	Fulton	29	Montgomery	46	Wayne	63
Carbon	13	Greene	30	Montour	47	Westmoreland	64
Centre	14	Huntingdon	31	Northampton	48	Wyoming	65
Chester	15	Indiana	32	Northumberland	49	York	66
Clarion	16	Jefferson	33	Perry	50	Philadelphia	67
Clearfield	17	Juniata	34	Pike	51		

State Route (SR)

State Routes (SR's) are identified by four-digit numbers. SR numbers are assigned as follows:

- | | |
|--|-----------|
| 1. Traffic Routes: Routes designated as Interstates, US or PA Routes | 0001-0999 |
| 2. Quadrant Routes (Non-Traffic Routes) | 1001-4999 |
| 3. Relocated Traffic Routes | 6000-6999 |
| 4. Turned Back, Abandoned, or Null Routes | 7000-7999 |
| 5. Interchanges | 8001-8999 |
| 6. WYE's | 9101-9199 |
| 7. Rest Areas | 9201-9299 |
| 8. Truck Escape Ramps | 9301-9399 |
| 9. Others | 9401-9499 |
| 10. Park and Rides | 9501-9599 |

Even/Odd Convention: Even numbers are typically given to SR's in the East/West direction, and odd numbers to SR's that run North/South. This convention applies to Interstate Routes (except those that are Beltways or Spurs), and Quadrant Routes. This convention may or may not apply to PA or US Traffic Routes.

Hierarchy: If two or more traffic routes occupy the same section of roadway, the SR number is based on the "higher" type route, according to the following hierarchy. If the traffic routes are the same hierarchy class, then the SR number is assigned the lower numbered traffic route (Figure 1).

1. Interstates
2. U.S. Routes
3. PA Routes
4. Quadrant Routes

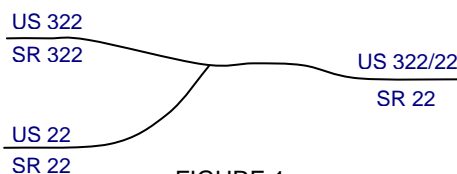


FIGURE 1

Other Numbering Conventions:

1. The first digit of a quadrant route is based on which quadrant of the county the route is located, as shown in the following diagram (Figure 2).
2. The last three digits of a Relocated Traffic Route are the same as the Traffic Route that was relocated.
3. Interchanges are numbered sequentially. Odd numbers are given to interchanges along SR's in the North/South direction; even numbers are given to interchanges along SR's in the East/West direction (Figure 3).
4. WYE's are given odd numbers if the connecting SR is odd numbered, and even numbers if the connecting SR is even numbered.
5. Rest Areas or Truck Escape Ramps are given odd numbers if they connect to the Southbound or Westbound side of an SR, and even numbers if they connect to the Northbound or Eastbound side.

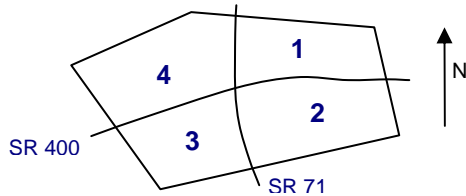


FIGURE 2

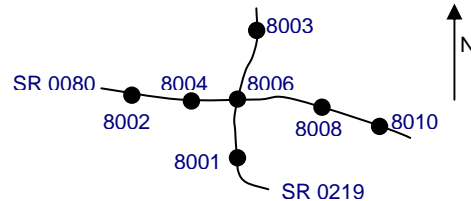


FIGURE 3

Segment (SEG)

State routes are divided into segments, which are approximately one-half mile long, and are identified by a four-digit number. Segment begin and end points are placed at physical features where possible. Segment numbers increase in the North or East direction, and typically by 10's (Figure 4). Segments are even numbered on undivided roadways, and in the Northbound or Eastbound direction of divided roadways. Segments are odd numbered in the Southbound or Westbound direction of divided roadways (Figure 5). Interstate segments are associated with the mile posts (Figure 6).

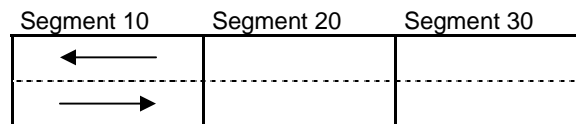
Undivided Roadways

FIGURE 4

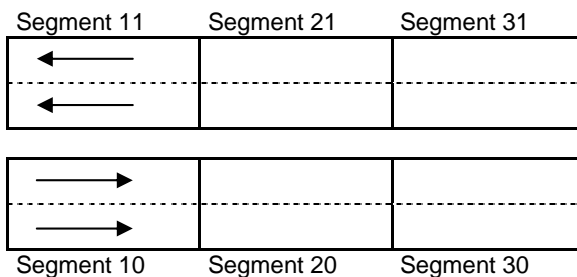
Divided Roadways

FIGURE 5

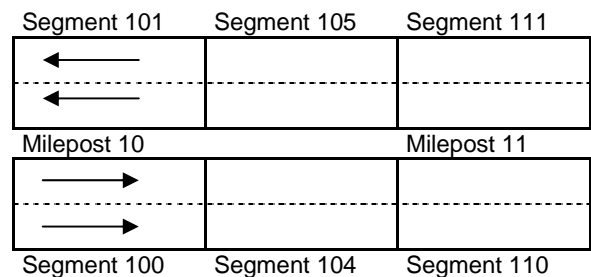
Interstate Roadways

FIGURE 6

Turned Back, Abandoned, and Null Segments are given numbers in the range of 7000-7999. For two coinciding State routes, the route with "lower" hierarchy is "nulled."

Segment numbering restarts on Traffic Routes at County boundaries, except Interstates (Figure 7).

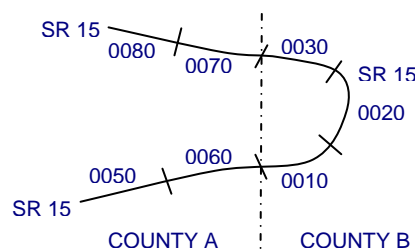


FIGURE 7

Offset

The offset, a subdivision of the segment, is the distance (in feet) from the beginning of the segment, expressed as a four-digit number. Offsets are measured in the increasing segment direction.

Segment Markers

Segment markers, which allow for easy identification of the LRS location on the State highway system, indicate the State route and segment number at the point that each segment is entered. If the beginning of a segment occurs at a physical feature, then the point of reference is at the physical feature and not the sign. At intersections, signs are used to identify beginning or ending State routes or segments.



Users of the LRS

Locations of all intersections, structures, and other points of interest are field verified and inventoried in the RMS. This information can be displayed on Straight Line Diagrams (SLD's) which can be viewed in the RMS, or hardcopy form. SLD books are refreshed and printed annually for distribution to the Department's District and County offices, as well as too many external entities.

A list of those within the Department that use the LRS to identify locations in the RMS and in the field includes personnel from the following organizations: Pavement Testing, County Maintenance, Traffic, Design, Surveys, Construction, Bridge, Permits, Crash Review, Planning and Programming, Posted & Bonded Roads, Tort Liability, and Emergency Management.

Users outside the Department include: County & Municipal governments, County 911, Planning Commissions, Federal Highway Administration, State & Local Police, Local Emergency Management, Delivery Services (UPS, Fed Ex, etc.), Fire Departments, Utility Companies, Contractors, and Consultants.

Without segment markers located in the field, all of these users would have to rely solely on the SLD, which would be extremely cumbersome at best and impossible for some.

Verification, QA & QC

In order to assure that LRS information is indicated properly in the RMS, on SLD's, and in the field, LRS Quality Assurance (QA) and Quality Commitment (QC) programs are performed each year. The Bureau of Operations, Asset Management Division, Roadway Inventory & Testing Unit (RITU) performs all Statewide QC testing. Field verification and QA is also performed by RITS, except in Engineering Districts 2-0, 11-0, and 12-0, where it is done "in-house." Each Engineering District is responsible for its own LRS completeness and maintenance with respect to the RMS.









































Twenty percent of each county is field tested annually as part of the QA program, and five percent of each county is tested for the annual QC program. The goal of the QC program is to maintain at least 90% accuracy between the RMS and the actual field locations of highway features. Annual QC ratings are developed and reported to the Engineering Districts.

Field testing is performed by two-person teams (a permanent employee that operates the test, and a temporary employee that drives the device) with the use of vans equipped with an on-board computer and a Data Measurement Subsystem. Testing is typically performed during the months of April through November.

Vehicle location and roadway features are displayed on the van's computer screen in SLD format, and the software accepts operator inputs verifying or modifying roadway feature locations, as well as comments. Though the system can function at greater speed, test speeds are typically less than 25 mph to ensure accuracy.

There are five categories of information that is verified and/or modified:

1. State Route Length
2. Segment Length
3. Roadway Geometry (lane count, pavement & shoulder types & widths)
4. Intersecting Feature Location (intersections & bridges)
5. Segment Marker Location

 SEGMENT MARKER	 AHEAD LEFT INTER STATE OWNED	 RAILROAD CROSSING	 INTERSTATE MILEPOST
 TURNBACK	 AHEAD LEFT INTER NON-STATE	 RAILROAD OVER-PASS	 MFC BEGIN
 NULL	 AHEAD RIGHT INTE STATE OWNED	 OVER-PASS	 MUNICIPAL BOUNDARY
 UNDIVIDED HIGHWAY	 AHEAD RIGHT INTE NON-STATE	 BRIDGE END	 VILLAGE BEGIN
 PHYSICALLY DIVIDED	 BACK LEFT INTER STATE OWNED	 BRIDGE BEGIN	AH - LENGTH FORWARD TO NEXT SEGMENT BEGIN BK - LENGTH BACK WARD TO PREVIOUS SEGMENT BEGIN
 PAINT DIVIDED	 BACK LEFT INTER NON-STATE	 TUNNEL	
 INTERSECTION AHEAD	 BACK RIGHT INTER STATE OWNED	 SIGN STRUCTURE	MFC - MAINTENANCE FUNCTIONAL CLASS A = INTERSTATE B = EXPRESSWAY AND/OR PRINCIPLE ARTERIAL C = MINOR ARTERIAL D = COLLECTOR E = LOCAL ACCESS F = INTERCHANGE RAMP
 INTERSECTION BACK	 BACK RIGHT INTER NON-STATE	 P3 BRIDGE	
 REFERENCE AHEAD/BACK	 T-LEFT INTERSEC STATE OWNED	 RETAINING WALL	
 DIVIDED CONNECTOR	 T-LEFT INTERSEC NON-STATE	 BRIDGE/CULVERT UNDER FILL	NULL AND TURNBACK SEGMENTS ARE DISPLAYED IN THE DEPARTMENT'S ROADWAY MANAGEMENT SYSTEM (RMS) AS 100 FEET IN LENGTH. ACTUAL SEGMENT AND SECTION LENGTHS MAY VARY SIGNIFICANTLY
 CROSS INTERSEC STATE OWNED	 T-RIGHT INTERSEC STATE OWNED	 PIPE (STAMPP)	
 CROSS INTERSEC NON-STATE	 T-RIGHT INTERSEC NON-STATE	 ROTARY INTERSEC	

STRAIGHT LINE DIAGRAM (SLD) ANNUAL REFRESH ATTRIBUTE KEY

PAGE 2 OF 2

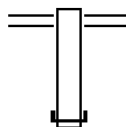
[illegible]

EXTRACT DATE: 12/28/2024 ROADWAY MANAGEMENT SYSTEM PAGE NUMBER: 547
PRINT DATE: 12/30/2024 SLD COUNTY/SR - ANNUAL PRINT COUNTY: PHILADELPHIA

DIR: N TOTAL LEN: .152 MI. DIST: 06-5 SR: 9411
LEFT MUN: PHILADELPHIA C RIGHT MUN: PHILADELPHIA C

000800 FT

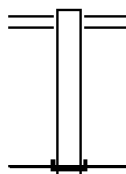
000400 FT



000800 FT

RHAWN ST
(SR1014 SEG 0040/3810)
0 0 00000 0 00 0000+00
INTER-BK ROOSEVELT BL
(SR0001 SEG 0281/1600)
5 0500/0000 LENGTH(AH 0400 BK 0400)

000000 FT



RHAWN ST
(SR1014 SEG 0040/3810)
0 0 00000 0 00 0000+00
NC RAMP RD
INTER-BK ROOSEVELT BL
(SR0001 SEG 0280/0700)
MFC BEGIN = F
5 0010/0000 LENGTH(AH 0400 BK 0000)

EXTRACT DATE: 12/28/2024 ROADWAY MANAGEMENT SYSTEM PAGE NUMBER: 546
 PRINT DATE: 12/30/2024 SLD COUNTY/SR - ANNUAL PRINT COUNTY: PHILADELPHIA
 DIR: N TOTAL LEN: .152 MI. DIST: 06-5 SR: 9409
 LEFT MUN: PHILADELPHIA C RIGHT MUN: PHILADELPHIA C

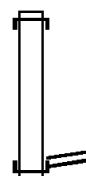
BORBECK AV (CITY)	000800 FT 0500/0400 000400 FT		<table border="0"> <tr> <td>000800 FT</td> <td>RYAN AV (CITY)</td> </tr> <tr> <td>0500/0400</td> <td></td> </tr> <tr> <td>000400 FT</td> <td>0 0 00000 0 00 0000+00</td> </tr> <tr> <td>INTER-BK</td> <td>ROOSEVELT BL</td> </tr> <tr> <td></td> <td>(SR0001 SEG 0281/0375)</td> </tr> <tr> <td>0500/0000</td> <td>LENGTH(AH 0400 BK 0400)</td> </tr> </table>	000800 FT	RYAN AV (CITY)	0500/0400		000400 FT	0 0 00000 0 00 0000+00	INTER-BK	ROOSEVELT BL		(SR0001 SEG 0281/0375)	0500/0000	LENGTH(AH 0400 BK 0400)		
000800 FT	RYAN AV (CITY)																
0500/0400																	
000400 FT	0 0 00000 0 00 0000+00																
INTER-BK	ROOSEVELT BL																
	(SR0001 SEG 0281/0375)																
0500/0000	LENGTH(AH 0400 BK 0400)																
BORBECK AV (CITY)	0010/0400 000000 FT		<table border="0"> <tr> <td>0010/0400</td> <td>RYAN AV (CITY)</td> </tr> <tr> <td>000000 FT</td> <td>0 0 00000 0 00 0000+00</td> </tr> <tr> <td>NC RAMP RD</td> <td></td> </tr> <tr> <td>INTER-BK</td> <td>ROOSEVELT BL</td> </tr> <tr> <td></td> <td>(SR0001 SEG 0270/3490)</td> </tr> <tr> <td></td> <td>MFC BEGIN = F</td> </tr> <tr> <td>0010/0000</td> <td>LENGTH(AH 0400 BK 0000)</td> </tr> </table>	0010/0400	RYAN AV (CITY)	000000 FT	0 0 00000 0 00 0000+00	NC RAMP RD		INTER-BK	ROOSEVELT BL		(SR0001 SEG 0270/3490)		MFC BEGIN = F	0010/0000	LENGTH(AH 0400 BK 0000)
0010/0400	RYAN AV (CITY)																
000000 FT	0 0 00000 0 00 0000+00																
NC RAMP RD																	
INTER-BK	ROOSEVELT BL																
	(SR0001 SEG 0270/3490)																
	MFC BEGIN = F																
0010/0000	LENGTH(AH 0400 BK 0000)																

EXTRACT DATE: 12/28/2024 ROADWAY MANAGEMENT SYSTEM PAGE NUMBER: 545
PRINT DATE: 12/30/2024 SLD COUNTY/SR - ANNUAL PRINT COUNTY: PHILADELPHIA

DIR: N TOTAL LEN: .151 MI. DIST: 06-5 SR: 9407
LEFT MUN: PHILADELPHIA C RIGHT MUN: PHILADELPHIA C

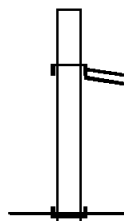
000795 FT

000345 FT



000795 FT
INTER-AHD ROOSEVELT BL
0250/0450 (SR0001 SEG 0151/0771)
000345 FT 0 0 00000 0 00 0000+00
ROOSEVELT BL
(SR0013 SEG 0181/2231)
INTER-BK ROOSEVELT BL
(SR6001 SEG 0155/0000)
5 0250/0000 LENGTH(AH 0450 BK 0345)

000000 FT



INTER-AHD ROOSEVELT BL
(SR6001 SEG 0154/0000)
ROOSEVELT BL
0010/0345 (SR0013 SEG 0180/1570)
000000 FT 0 0 00000 0 00 0000+00
NC RAMP E RD
INTER-BK ROOSEVELT BL
(SR0001 SEG 0150/0301)
MFC BEGIN = F
5 0010/0000 LENGTH(AH 0345 BK 0000)

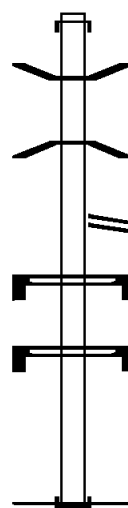
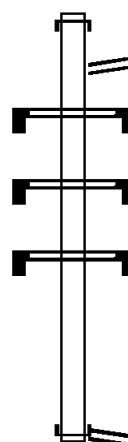
EXTRACT DATE: 12/28/2024 ROADWAY MANAGEMENT SYSTEM PAGE NUMBER: 544
PRINT DATE: 12/30/2024 SLD COUNTY/SR - ANNUAL PRINT COUNTY: PHILADELPHIA

DIR: S TOTAL LEN: 1.214 MI. DIST: 06-5 SR: 9405
LEFT MUN: PHILADELPHIA C RIGHT MUN: PHILADELPHIA C

006409 FT

003500 FT

000000 FT



006409 FT
INTER-AHD
0022/2909 DELAWARE EX
(SR0095 SEG 0125/0765)
RAMP TO AIRPORT/BARTRAM
0022/2601 (SR8047 SEG 0250/0000)
SIGN: 4 CHORD TRUSS
0022/2257 BMSID 67/9405/0022/2257
SIGN: 4 CHORD TRUSS
0022/1452 BMSID 67/0095/0125/2204
SIGN: 4 CHORD TRUSS
0022/0679 BMSID 67/9405/0022/0679
003500 FT 0 0 00000 0 00 0000+00
RAMP FROM ISLAND AV
(SR8049 SEG 0250/0905)
INTER-BK I-95 COLLECTOR RD
(SR9405 SEG 0012/3500)
0022/0000 LENGTH(AH 2909 BK 3500)

INTER-AHD I-95 COLLECTOR RD
0012/3500 (SR9405 SEG 0022/0000)
0012/2654 BMSID 67/9405/0012/2546
0 0 00000 0 00 0000+00
ISLAND AVENUE (EB)
0012/2474 BMSBG 67/9405/0012/2546
RAMP FROM PLATT BG/291W
0012/1650 (SR8049 SEG 0500/2866)
SIGN: 4 CHORD TRUSS
0012/0770 BMSID 67/0095/0135/0900
SIGN: 4 CHORD TRUSS
0012/0060 BMSID 67/0095/0134/1497
000000 FT 0 0 00000 0 00 0000+00
NC I-95 COLLECTOR RD
INTER-BK DELAWARE EX
(SR0095 SEG 0135/0204)
MFC BEGIN = F
0012/0000 LENGTH(AH 3500 BK 0000)

EXTRACT DATE: 12/28/2024 ROADWAY MANAGEMENT SYSTEM PAGE NUMBER: 543
PRINT DATE: 12/30/2024 SLD COUNTY/SR - ANNUAL PRINT COUNTY: PHILADELPHIA

DIR: N TOTAL LEN: 1.309 MI. DIST: 06-5 SR: 9403
LEFT MUN: PHILADELPHIA C RIGHT MUN: PHILADELPHIA C

006911 FT

006911 FT
INTER-AHD DELAWARE EX
0020/3600 (SR0095 SEG 0130/2010)
SIGN: 4 CHORD TRUSS
0020/3540 BMSID 67/0095/0134/1497

0020/1414 RAMP TO PA 291 EB/WB
0020/1231 (SR8049 SEG 0750/0000)
BMSID 67/9403/0020/1045
0 0 00000 0 00 0000+00
ISLAND AVE (EB)
0020/1045 BMSBG 67/9403/0020/1045
SIGN: 4 CHORD TRUSS
0020/1007 BMSID 67/9403/0020/1007

003311 FT

003311 FT 0 0 00000 0 00 0000+00
INTER-BK I-95 COLLECTOR RD
(SR9403 SEG 0010/3311)
5 0020/0000 LENGTH(AH 3600 BK 3311)

INTER-AHD I-95 COLLECTOR RD
0010/3311 (SR9403 SEG 0020/0000)
SIGN: 4 CHORD TRUSS
0010/2627 BMSID 67/9403/0010/2627
RAMP FROM AIRPORT
0010/1952 (SR8047 SEG 0780/0842)

000000 FT

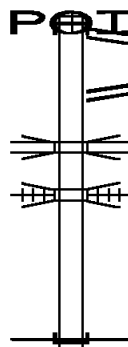
0010/0603 OP ID RAMP G (WB)
67/8047/0760/0000
000000 FT 0 0 00000 0 00 0000+00
NC I-95 COLLECTOR RD
INTER-BK DELAWARE EX
(SR0095 SEG 0124/0000)
MFC BEGIN = F
5 0010/0000 LENGTH(AH 3311 BK 0000)

EXTRACT DATE: 12/28/2024 ROADWAY MANAGEMENT SYSTEM PAGE NUMBER: 542
PRINT DATE: 12/30/2024 SLD COUNTY/SR - ANNUAL PRINT COUNTY: PHILADELPHIA

DIR: S TOTAL LEN: .147 MI. DIST: 06-5 SR: 9401
LEFT MUN: PHILADELPHIA C RIGHT MUN: PHILADELPHIA C

000775 FT

000775 FT (APRA) TACONY PALMYRA B
INTER-AHD NEW JERSEY STATE LINE
(STBD)
TACONY ST
0010/0775 (SR1007 SEG 0061/2552)
(SR1007 SEG 0060/2663)
TACONY ST
0010/0555 (SR1007 SEG 0060/2663)
(SR1007 SEG 0061/2552)
INTERSTATE 95 (NB)
0010/0485 OP ID 67/0095/0284/0286
NATIONAL RAILROAD PASSE
0010/0352 OVERPASS IS RR X-ING
000000 FT 2 0 67022 0 00 0042+12
NC LE VICK ST
INTER-BK KEYSTONE ST
(SR1024 SEG 0020/1645)
MFC BEGIN = F
0010/0000 LENGTH(AH 0775 BK 0000)

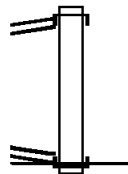


000000 FT

EXTRACT DATE: 12/28/2024 ROADWAY MANAGEMENT SYSTEM PAGE NUMBER: 541
PRINT DATE: 12/30/2024 SLD COUNTY/SR - ANNUAL PRINT COUNTY: PHILADELPHIA
DIR: E TOTAL LEN: .072 MI. DIST: 06-5 SR: 9153
LEFT MUN: PHILADELPHIA C RIGHT MUN: PHILADELPHIA C

BETHLEHEM PK 000380 FT
(SR4007 SEG 0131/0415) 0250/0380

0 0 00000 0 00 0000+00 000000 FT
STENTON AV
(SR3003 SEG 0010/0053) 0250/0000



000380 FT
INTER-AHD BETHLEHEM PK
0250/0380 (SR4007 SEG 0131/0415)
NC RAMP RD
INTER-BK STENTON AV
(SR3003 SEG 0010/0053)
000000 FT MFC BEGIN = F
BK-MONTGOMERY (46)
0250/0000 LENGTH(AH 0380 BK 0000)

EXTRACT DATE: 12/28/2024 ROADWAY MANAGEMENT SYSTEM PAGE NUMBER: 540
PRINT DATE: 12/30/2024 SLD COUNTY/SR - ANNUAL PRINT COUNTY: PHILADELPHIA

DIR: E TOTAL LEN: .698 MI. DIST: 06-5 SR: 8061
LEFT MUN: PHILADELPHIA C RIGHT MUN: PHILADELPHIA C

003686 FT

003686 FT RAMP RD
(SR8061 SEG 0750/0000)
INTER-AHD VINE ST
(SR2676 SEG 0015/1244)
FRANKLIN ST
(CITY)

0760/0915 SIGN: 2 CHORD TRUSS
0760/0750 BMSID 67/8061/0760/0750
TO 8061/0750 SH (1676E)
0760/0609 (CONN)
SIGN: CANTILEVER
0760/0582 BMSID 67/8061/0760/0582
0760/0476 BMSID 67/8061/0760/0203
0 0 00000 0 00 0000+00
SIXTH STREET (SB)
0760/0203 BMSBG 67/8061/0760/0203
SIGN: 2 CHORD TRUSS
0760/0100 BMSID 67/8061/0760/0100
002771 FT 0 0 00000 0 00 0000+00
(APRA) BEN FRANKLIN BR
INTER-BK BEN FRANKLIN BR
(GOVT)
0760/0000 LENGTH(AH 0915 BK 0638)

002771 FT

INTER-AHD VINE ST EX EB
0750/0638 (SR0676 SEG 0014/2018)
SIGN: 2 CHORD TRUSS
0750/0598 BMSID 67/0676/0014/2018
BMSID 67/8061/0750/0461
0 0 00000 0 00 0000+00
RAMP B6 (EB)
0750/0461 BMSBG 67/8061/0750/0461
FROM 8061/0760 SH (BFB)
0750/0318 (CONN)
002133 FT 0 0 00000 0 00 0000+00
SIGN: CANTILEVER
BMSID 67/8061/0750/0000
RAMP FROM BEN FRANKLIN
(SR8061 SEG 0760/0915)
FRANKLIN ST
INTER-BK (CITY)
0750/0000 LENGTH(AH 0638 BK 0507)

002133 FT

VINE ST
(SR2676 SEG 0015/1244) 0750/0000

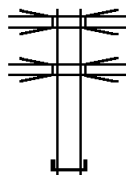
INTER-AHD SIXTH ST
0500/0507 (SR2005 SEG 0071/0359)
RAMP 7NS (EB)

EXTRACT DATE: 12/28/2024 ROADWAY MANAGEMENT SYSTEM PAGE NUMBER: 539
PRINT DATE: 12/30/2024 SLD COUNTY/SR - ANNUAL PRINT COUNTY: PHILADELPHIA

DIR: E TOTAL LEN: .698 MI.
LEFT MUN: PHILADELPHIA C

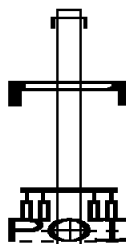
DIST: 06-5 SR: 8061
RIGHT MUN: PHILADELPHIA C

001626 FT



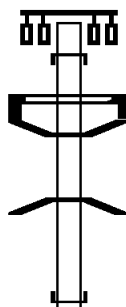
0500/0443 OP ID 67/8061/0750/0461
VINE ST EXWY (EB)
0500/0400 OP ID 67/0676/0014/1840
001626 FT 0 0 00000 0 00 0000+00
INTER-BK FRANKLIN ST
(CITY)
5 0500/0000 LENGTH(AH 0507 BK 0398)

001228 FT



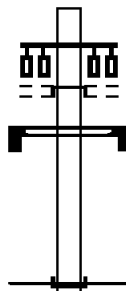
INTER-AHD VINE ST EX
0250/0398 (SR0676 SEG 0015/0529)
M 0250/0320 672676001508 36A
SIGN: 2 CHORD TRUSS
0250/0120 BMSID 67/2676/0015/0782
001228 FT 0 0 00000 0 00 0000+00
(APRA) BEN FRANKLIN BR
EIGHTH ST
(CITY)
5 0250/0000 LENGTH(AH 0398 BK 0861)

000367 FT



INTER-AHD SIXTH ST
0020/0861 (SR2005 SEG 0071/0000)
SIGN: 2 CHORD TRUSS
0020/0677 BMSID 67/8061/0020/0677
0020/0318 BMSID 67/8061/0020/0219
0 0 00000 0 00 0000+00
FRANKLIN ST
0020/0219 BMSBG 67/8061/0020/0219
000367 FT 0 0 00000 0 00 0000+00
INTER-BK VINE ST EX
(SR0676 SEG 0014/1010)
5 0020/0000 LENGTH(AH 0861 BK 0367)

000000 FT

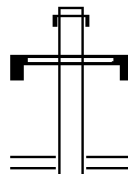


INTER-AHD TO 2676/0014 SH
(CONN)
EIGHTH ST
(CITY)
0010/0367
SIGN: 2 CHORD TRUSS
0010/0305 BMSID 67/8061/0010/0305
000000 FT 0 0 00000 0 00 0000+00
NC RAMP RD
INTER-BK VINE ST EX
(SR0676 SEG 0014/0562)
MFC BEGIN = F
5 0010/0000 LENGTH(AH 0367 BK 0000)

EXTRACT DATE: 12/28/2024 ROADWAY MANAGEMENT SYSTEM PAGE NUMBER: 538
 PRINT DATE: 12/30/2024 SLD COUNTY/SR - ANNUAL PRINT COUNTY: PHILADELPHIA
 DIR: S TOTAL LEN: .477 MI. DIST: 06-5 SR: 8059
 LEFT MUN: PHILADELPHIA C RIGHT MUN: PHILADELPHIA C

002520 FT

002007 FT



002520 FT
 INTER-AHD
 0750/0513 VINE ST EX
 (SR0676 SEG 0010/1037)
 SIGN: 2 CHORD TRUSS
 0750/0080 BMSID 67/2676/0010/0607
 002007 FT 0 0 00000 0 00 0000+00
 BROAD ST
 (SR0611 SEG 0011/1673)
 (SR0611 SEG 0010/1625)

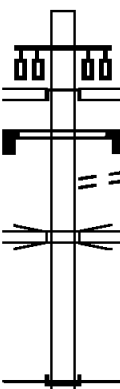
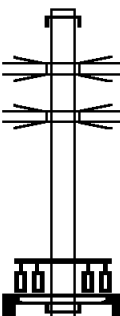
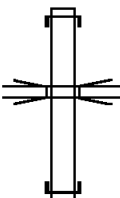
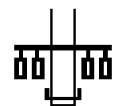
EXTRACT DATE: 12/28/2024 ROADWAY MANAGEMENT SYSTEM PAGE NUMBER: 537
PRINT DATE: 12/30/2024 SLD COUNTY/SR - ANNUAL PRINT COUNTY: PHILADELPHIA

DIR: S TOTAL LEN: .477 MI. DIST: 06-5 SR: 8059
LEFT MUN: PHILADELPHIA C RIGHT MUN: PHILADELPHIA C

001210 FT

000470 FT

000000 FT



INTER-BK VINE ST
(SR2676 SEG 0010/0504)
0750/0000 LENGTH(AH 0513 BK 0797)

INTER-AHD FIFTEENTH ST
(CITY)
VINE STREET (WB)
0260/0070 OP ID 67/3029/0011/1603
001210 FT 0 0 00000 0 00 0000+00
INTER-BK VINE ST EX
(SR0676 SEG 0005/2710)
0260/0000 LENGTH(AH 0797 BK 0740)

INTER-AHD VINE ST EX
0250/0740 (SR0676 SEG 0005/2369)
16TH STREET (NB)
0250/0682 OP ID 67/3027/0010/1618
VINE STREET (WB)
0250/0632 OP ID 67/2676/0005/1874
000470 FT 0 0 00000 0 00 0000+00
SIGN: CANTILEVER
BMSID 67/8059/0250/0000

INTER-BK SIXTEENTH ST
(CITY)
0250/0000 LENGTH(AH 0740 BK 0470)

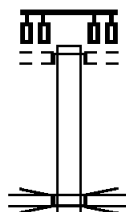
INTER-AHD VINE ST
(SR2676 SEG 0010/0000)
FIFTEENTH ST
(SR3029 SEG 0011/1580)
0010/0470 SIGN: 2 CHORD TRUSS
0010/0340 BMSID 67/8059/0010/0340
TO 3029/0011 SH
0010/0285 (CONN)
16TH STREET (NB)
0010/0050 OP ID 67/3027/0010/1545
000000 FT 0 0 00000 0 00 0000+00
NC RAMP RD
INTER-BK VINE ST EX
(SR0676 SEG 0004/2299)
MFC BEGIN = F
0010/0000 LENGTH(AH 0470 BK 0000)

EXTRACT DATE: 12/28/2024 ROADWAY MANAGEMENT SYSTEM PAGE NUMBER: 536
PRINT DATE: 12/30/2024 SLD COUNTY/SR - ANNUAL PRINT COUNTY: PHILADELPHIA

DIR: N TOTAL LEN: .593 MI. DIST: 06-5 SR: 8057
LEFT MUN: PHILADELPHIA C RIGHT MUN: PHILADELPHIA C

003132 FT

002792 FT



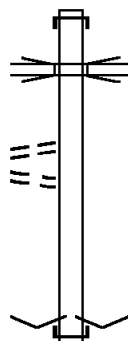
003132 FT
INTER-AHD RAMP A RD
(SR8057 SEG 0250/0000)
TWENTYSECOND ST
(CITY)
0500/0340
002792 FT 2 0 67045 2 01 0000+00
21ST STREET (SB)
OP ID 67/7301/0021/0253
NC RAMP B RD
INTER-BK VINE STREET EX
(SR0676 SEG 0003/3410)

EXTRACT DATE: 12/28/2024 ROADWAY MANAGEMENT SYSTEM PAGE NUMBER: 535
PRINT DATE: 12/30/2024 SLD COUNTY/SR - ANNUAL PRINT COUNTY: PHILADELPHIA

DIR: N TOTAL LEN: .593 MI. DIST: 06-5 SR: 8057
LEFT MUN: PHILADELPHIA C RIGHT MUN: PHILADELPHIA C

PARK TOWN PL
(PRDR)
PARK TOWN PL
(PRDR)

0260/0272
0260/0156
001180 FT



5 0500/0000 LENGTH(AH 0340 BK 1612)

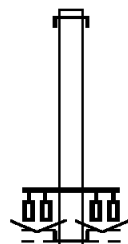
INTER-AHD VINE STREET EX
0260/1612 (SR0676 SEG 0002/1873)
0260/1061 OP ID 67/0676/0002/0622

001180 FT 2 0 67045 2 03 0000+00
VILLAGE: FAIRMOUNT PARK

NC RAMP D RD
INTER-BK ART MUSEUM CR
(SR3007 SEG 0051/0120)

5 0260/0000 LENGTH(AH 1612 BK 0271)

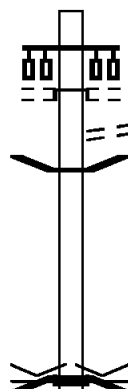
000909 FT



INTER-AHD VINE STREET EX
0250/0271 (SR0676 SEG 0003/2761)
000909 FT 2 0 67045 2 00 0000+00
VILLAGE: LOGAN CIR WEST
NC RAMP A RD
TWENTYSECOND ST
(CITY)

INTER-BK RAMP B RD
(SR8057 SEG 0500/0340)
5 0250/0000 LENGTH(AH 0271 BK 0909)

000000 FT



INTER-AHD WINTER ST
(CITY)
TWENTYSECOND ST
(CITY)

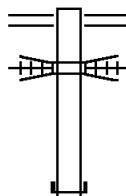
0010/0909 TWENTYTHIRD ST
(CITY)
0010/0505
0010/0104 BMS EN 67/8057/0010/0000
000000 FT 2 0 67045 2 02 0000+00
VILLAGE: LOGAN CIRCLE

NC RAMP C RD
INTER-BK VINE STREET EX
(SR0676 SEG 0002/1276)
NO UNDERPASS INFORMATION
BMS BG 67/8057/0010/0000
MFC BEGIN = F
5 0010/0000 LENGTH(AH 0909 BK 0000)

EXTRACT DATE: 12/28/2024 ROADWAY MANAGEMENT SYSTEM PAGE NUMBER: 534
PRINT DATE: 12/30/2024 SLD COUNTY/SR - ANNUAL PRINT COUNTY: PHILADELPHIA

DIR: S TOTAL LEN: .204 MI. DIST: 06-5 SR: 8055
LEFT MUN: PHILADELPHIA C RIGHT MUN: PHILADELPHIA C

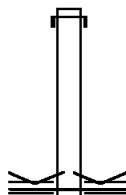
001075 FT



000575 FT

001075 FT RIDGE AV
0500/0500 (SR3009 SEG 0100/0085)
SOUTHEASTERN PENNSYLVAN
0500/0320 OVERPASS IS RR X-ING
000575 FT 2 0 67029 2 00 0000+00
NC RAMP A RD
INTER-BK LINCOLN DR
(CITY)
0500/0000 LENGTH(AH 0500 BK 0575)

000000 FT

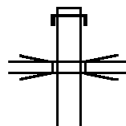


INTER-AHD RAMP B KELLY DR
0250/0575 (SR3007 SEG 0151/1703)
000000 FT 2 0 67029 2 01 0000+00
VILLAGE: FAIRMOUNT PARK
NC RAMP B RD
RIDGE AV
(SR3009 SEG 0100/0085)
MFC BEGIN = F
0250/0000 LENGTH(AH 0575 BK 0000)

EXTRACT DATE: 12/28/2024 ROADWAY MANAGEMENT SYSTEM PAGE NUMBER: 533
 PRINT DATE: 12/30/2024 SLD COUNTY/SR - ANNUAL PRINT COUNTY: PHILADELPHIA
 DIR: S TOTAL LEN: 1.173 MI. DIST: 06-5 SR: 8049
 LEFT MUN: PHILADELPHIA C RIGHT MUN: PHILADELPHIA C

006191 FT

005406 FT



006191 FT
 INTER-AHD PENROSE AV
 0760/0785 (SR0291 SEG 0040/1687)
 PENROSE AVE (WB)
 0760/0550 OP ID 67/0291/0041/1403
 005406 FT 0 0 00000 0 00 0000+00
 NC RAMP I-95 TO PA 291 EB

EXTRACT DATE: 12/28/2024 ROADWAY MANAGEMENT SYSTEM PAGE NUMBER: 532
PRINT DATE: 12/30/2024 SLD COUNTY/SR - ANNUAL PRINT COUNTY: PHILADELPHIA

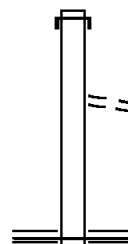
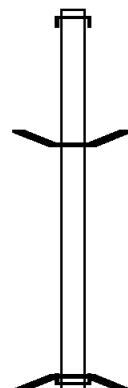

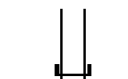
DIR: S TOTAL LEN: 1.173 MI. DIST: 06-5 SR: 8049
LEFT MUN: PHILADELPHIA C RIGHT MUN: PHILADELPHIA C

RAMP TO PLATT BG/291 EB
(SR8049 SEG 0760/0000) 0750/1030

003771 FT

000905 FT

000000 FT



INTER-BK RAMP TO PA 291 WB
(SR8049 SEG 0750/1030)
0760/0000 LENGTH(AH 0785 BK 1635)

INTER-AHD PENROSE AV
0750/1635 (SR0291 SEG 0041/0959)

SIGN: 4 CHORD TRUSS
0750/0826 BMSID 67/8049/0750/0826
003771 FT 0 0 00000 0 00 0000+00
NC RAMP 95NB TO PA 291
INTER-BK I-95 COLLECTOR RD
(SR9403 SEG 0020/1414)
0750/0000 LENGTH(AH 1635 BK 2866)

INTER-AHD I-95 COLLECTOR RD
0500/2866 (SR9405 SEG 0012/1650)

0500/1200 BMSID 67/8049/0500/0000
000905 FT 0 0 00000 0 00 0000+00
NC RAMP PA 291WB TO I-95
INTER-BK PENROSE AV
(SR0291 SEG 0061/0981)
BARTRAM AVE. (EB)
BMSBG 67/8049/0500/0000
0500/0000 LENGTH(AH 2866 BK 0905)

INTER-AHD I-95 COLLECTOR RD
0250/0905 (SR9405 SEG 0022/0000)

FROM 0291/0036 SH
0250/0097 (CONN)
000000 FT 0 0 00000 0 00 0000+00
NC RAMP ISLAND AV TO I-95SB/
ISLAND AV
(SR0291 SEG 0036/0583)
MFC BEGIN = F
0250/0000 LENGTH(AH 0905 BK 0000)

EXTRACT DATE: 12/28/2024 ROADWAY MANAGEMENT SYSTEM PAGE NUMBER: 531
PRINT DATE: 12/30/2024 SLD COUNTY/SR - ANNUAL PRINT COUNTY: PHILADELPHIA
DIR: E TOTAL LEN: 4.684 MI. DIST: 06-5 SR: 8047
LEFT MUN: PHILADELPHIA C RIGHT MUN: PHILADELPHIA C

PHILA INTL AIRPORT RD
(CITY)

024733 FT

0780/0046
023891 FT



024733 FT
INTER-AHD I-95 COLLECTOR RD
0780/0842 (SR9403 SEG 0010/1952)
0780/0629 BMSN 67/8047/0780/0000

023891 FT 0 0 00000 0 00 0000+00

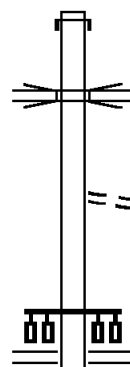
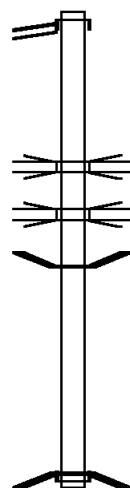
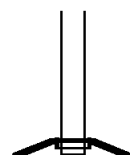
EXTRACT DATE: 12/28/2024 ROADWAY MANAGEMENT SYSTEM PAGE NUMBER: 530
PRINT DATE: 12/30/2024 SLD COUNTY/SR - ANNUAL PRINT COUNTY: PHILADELPHIA

DIR: E TOTAL LEN: 4.684 MI. DIST: 06-5 SR: 8047
LEFT MUN: PHILADELPHIA C RIGHT MUN: PHILADELPHIA C

DELAWARE EX
(SR0095 SEG 0121/0120) 0760/3632

020259 FT

018516 FT



NC RAMP RD
INTER-BK PHILA INTL AIRPORT RD
(PRDR)
PENROSE AVE
BMSBG 67/8047/0780/0000
0780/0000 LENGTH(AH 0842 BK 3632)

INTER-AHD DELAWARE EX
0760/3632 (SR0095 SEG 0121/0120)

0760/1841 OP ID RAMP KK (WB)
67/8047/0020/0062
0760/1775 OP ID RAMP NB (EB)
67/8047/0010/3825
0760/1004 BMSSEN 67/8047/0760/0000

020259 FT 0 0 00000 0 00 0000+00
NC RAMP G RD
INTER-BK PHIL INTER AIRPORT
(CITY)
INTERSTATE 95 (NB)
BMSBG 67/8047/0760/0000
0760/0000 LENGTH(AH 3632 BK 1743)

INTER-AHD DELAWARE AV
0280/1743 (SR0095 SEG 0115/1160)

0280/1036 OP ID RAMP LL (EB)
67/8047/0260/2189

0280/0130 FROM 0291/0006 SH
(CONN)
018516 FT 0 0 00000 0 00 0000+00
NC RAMP TP RD
BARTRAM AV
(SR0291 SEG 0007/2987)
(SR0291 SEG 0006/2871)

0280/0000 LENGTH(AH 1743 BK 0567)

INTER-AHD RAMP TO PHL INT AIRPORT

EXTRACT DATE: 12/28/2024 ROADWAY MANAGEMENT SYSTEM PAGE NUMBER: 529
PRINT DATE: 12/30/2024 SLD COUNTY/SR - ANNUAL PRINT COUNTY: PHILADELPHIA

DIR: E TOTAL LEN: 4.684 MI.
LEFT MUN: PHILADELPHIA C

DIST: 06-5 SR: 8047
RIGHT MUN: PHILADELPHIA C


017949 FT



0270/0567 (SR8047 SEG 0020/1613)
017949 FT 0 0 00000 0 00 0000+00
NC RAMP L RD
INTER-BK RAMP FROM I-95 SB
(SR8047 SEG 0260/0984)
0270/0000 LENGTH(AH 0567 BK 5914)

PHILA INTL AIRPORT RD
(CITY)

0260/5801



INTER-AHD PHILA INTL AIRPORT RD
0260/5914 (CITY)

SIGN: SHAPE OR TUBE
0260/5739 BMSID 67/8047/0260/5739
RETAINING WALL
0260/5415 BMSID 67/8047/0260/5415
RETAINING WALL
0260/5410 BMSID 67/8047/0260/5410
0260/5393 BMSID 67/8047/0260/5393
SIGN: SHAPE OR TUBE
0260/5145 BMSID 67/8047/0260/5145

0 0 00000 0 00 0000+00
INDUSTRL HWY (EB)
0260/3945 BMSBG 67/8047/0260/3945
RETAINING WALL
0260/3572 BMSID 67/8047/0260/3572
RETAINING WALL
0260/3571 BMSID 67/8047/0260/3571
0260/3526 BMSID 67/8047/0260/3526
SOUTHEASTERN PENNSYLVAN
0260/3490 OVERPASS IS RR X-ING
0 0 00000 0 00 0000+00
NO UNDERPASS INFORMATION
0260/3443 BMSBG 67/8047/0260/3443
SIGN: SHAPE OR TUBE
0260/3407 BMSID 67/8047/0260/3407

SIGN: SHAPE OR TUBE
0260/2686 BMSID 67/8047/0260/2686
RETAINING WALL
0260/2670 BMSID 67/8047/0260/2670
RETAINING WALL
0260/2669 BMSID 67/8047/0260/2669
0260/2624 BMSID 67/8047/0260/2624
0 0 00000 0 00 0000+00
RAMP TP (SB)
0260/2189 BMSBG 67/8047/0260/2189

EXTRACT DATE: 12/28/2024 ROADWAY MANAGEMENT SYSTEM PAGE NUMBER: 528
PRINT DATE: 12/30/2024 SLD COUNTY/SR - ANNUAL PRINT COUNTY: PHILADELPHIA

DIR: E TOTAL LEN: 4.684 MI. DIST: 06-5 SR: 8047
LEFT MUN: PHILADELPHIA C RIGHT MUN: PHILADELPHIA C

RAMP TO PHILA AIRPORT
(SR8047 SEG 0270/0000) 0260/0984

012035 FT

RAMP TO PHILA AIRPORT
(SR8047 SEG 0260/0000) 0250/1483

009512 FT

SIGN: SHAPE OR TUBE
0260/2143 BMSID 67/8047/0260/2143
RAMP NB
0260/1606 (SR8047 SEG 0010/5622)

SIGN: SHAPE OR TUBE
0260/0610 BMSID 67/8047/0260/0610
RAMP NB (EB)
0260/0153 OP ID 67/8047/0010/3825
012035 FT 0 0 00000 0 00 0000+00
NC RAMP LL RD
INTER-BK RAMP FROM I-95 SB
(SR8047 SEG 0250/1483)
S 0260/0000 LENGTH(AH 5914 BK 2523)

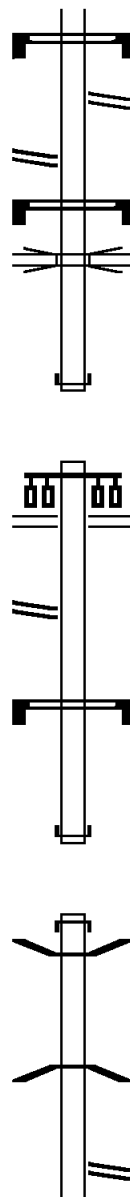
BARTRAM AV
(SR0291 SEG 0017/0000)
(SR0291 SEG 0016/0000)
0250/2523

SIGN: 3 CHORD TRUSS
0250/0547 BMSID 67/8047/0250/0547
009512 FT 0 0 00000 0 00 0000+00
NC RAMP H RD
INTER-BK I-95 COLLECTOR RD
(SR9405 SEG 0022/2601)
S 0250/0000 LENGTH(AH 2523 BK 3890)

INTER-AHD PHILA INT AIRPORT
0020/3890 (CITY)
0020/3643 BMSSEN 67/8047/0020/2583

0 0 00000 0 00 0000+00
RAMP(NB-OFF) (EB)
0020/2583 BMSBG 67/8047/0020/2583

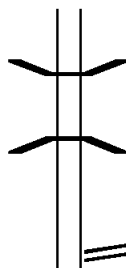
SR 8047 / 0270
0020/1613 (SR8047 SEG 0270/0567)



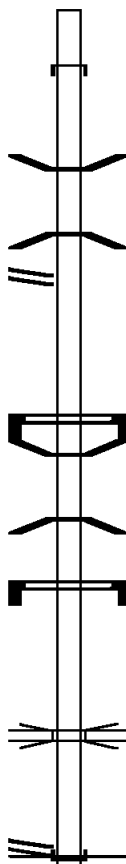
EXTRACT DATE: 12/28/2024 ROADWAY MANAGEMENT SYSTEM PAGE NUMBER: 527
PRINT DATE: 12/30/2024 SLD COUNTY/SR - ANNUAL PRINT COUNTY: PHILADELPHIA

DIR: E TOTAL LEN: 4.684 MI. DIST: 06-5 SR: 8047
LEFT MUN: PHILADELPHIA C RIGHT MUN: PHILADELPHIA C

005622 FT



0020/0180 BMS EN 67/8047/0020/0062
0 0 00000 0 00 0000+00
RAMP G (WB)
0020/0062 BMS BG 67/8047/0020/0062
005622 FT 0 0 00000 0 00 0000+00
RAMP NB
(SR8047 SEG 0010/3798)
NC RAMP KK RD
5 0020/0000 LENGTH(AH 3890 BK 5622)



RAMP KK
(SR8047 SEG 0020/0000) 0010/3798

INTER-AHD RAMP LL
(SR8047 SEG 0260/1606)
RETAINING WALL
0010/5622 BMS ID 67/8047/0010/5622
0010/4244 BMS EN 67/8047/0010/3825
0 0 00000 0 00 0000+00
RAMP G (WB)
0010/3825 BMS BG 67/8047/0010/3825
RETAINING WALL
0010/3486 BMS ID 67/8047/0010/3486
RETAINING WALL
0010/3485 BMS ID 67/8047/0010/3485
SIGN: SHAPE OR TUBE
0010/3433 BMS ID 67/8047/0010/3433
0010/3387 BMS EN 67/8047/0010/3064
0 0 00000 0 00 0000+00
I-95 (NB)
0010/3064 BMS BG 67/8047/0010/3064
SIGN: SHAPE OR TUBE
0010/2200 BMS ID 67/8047/0010/2200

0 0 00000 0 00 0000+00 000000 FT
SR 95 NB
(SR0095 SEG 0114/0855) 0010/0000

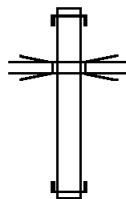
RAMP 'KK' (WB)
0010/0416 OP ID 67/8047/0020/2583
NC RAMP NB RD
INTER-BK SR 95 NB
000000 FT (SR0095 SEG 0114/0855)
MFC BEGIN = F
5 0010/0000 LENGTH(AH 5622 BK 0000)

EXTRACT DATE: 12/28/2024 ROADWAY MANAGEMENT SYSTEM PAGE NUMBER: 526
PRINT DATE: 12/30/2024 SLD COUNTY/SR - ANNUAL PRINT COUNTY: PHILADELPHIA

DIR: S TOTAL LEN: 1.075 MI. DIST: 06-5 SR: 8045
LEFT MUN: PHILADELPHIA C RIGHT MUN: PHILADELPHIA C

005676 FT

005316 FT



005676 FT
INTER-AHD KELLY DR
0750/0360 (SR3007 SEG 0151/1514)
RAMP C (WB)
0750/0091 OP ID 67/8045/0500/0307
005316 FT 2 0 67009 2 05 0000+00
NC RAMP H RD
INTER-BK RAMP E RD
(SR8045 SEG 0260/0332)
5 0750/0000 LENGTH(AH 0360 BK 0450)

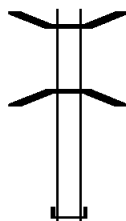
INTER-AHD RAMP N RD
0500/0450 (SR8045 SEG 0030/1987)

EXTRACT DATE: 12/28/2024 ROADWAY MANAGEMENT SYSTEM PAGE NUMBER: 525
PRINT DATE: 12/30/2024 SLD COUNTY/SR - ANNUAL PRINT COUNTY: PHILADELPHIA

DIR: S TOTAL LEN: 1.075 MI.
LEFT MUN: PHILADELPHIA C

DIST: 06-5 SR: 8045
RIGHT MUN: PHILADELPHIA C

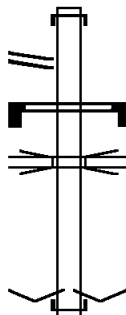
004866 FT



0500/0379 BMS EN 67/8045/0500/0307
0 0 00000 0 00 0000+00
RAMP H (WB)
0500/0307 BMS BG 67/8045/0500/0307
004866 FT 2 0 67009 2 00 0000+00
NC RAMP C RD
INTER-BK KELLY DR
(SR3007 SEG 0151/2062)
5 0500/0000 LENGTH(AH 0450 BK 0500)

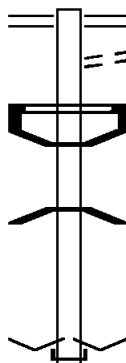
RAMP H RD
(SR8045 SEG 0750/0000) 0260/0332

004366 FT




INTER-AHD KELLY DR
0260/0500 (SR3007 SEG 0150/1635)
SIGN: CANTILEVER
0260/0278 BMS ID 67/8045/0260/0278
RAMP D (WB)
0260/0167 OP ID 67/4006/0011/1181
004366 FT 2 0 67009 2 02 0000+00
VILLAGE: FAIRMOUNT PARK
NC RAMP E RD
INTER-BK CITY LINE LOWER BR
(SR4006 SEG 0010/1190)
5 0260/0000 LENGTH(AH 0500 BK 1040)

003326 FT



RIDGE AV
0250/1040 (SR3009 SEG 0090/0885)
TO 3009/0090 SH
0250/0940 (CONN)
SIGN: SHAPE OR TUBE
0250/0840 BMS ID 67/8045/0250/0840
0250/0597 BMS EN 67/8045/0250/0433
2 0 67009 2 04 0000+00
KELLY DRIVE (NB)
0250/0433 BMS BG 67/8045/0250/0433
003326 FT 2 0 67009 2 04 0000+00
VILLAGE: GUSTIN LAKE
NC RAMP G RD
INTER-BK KELLY DR
(SR3007 SEG 0151/0694)
5 0250/0000 LENGTH(AH 1040 BK 0468)

002858 FT



INTER-AHD KELLY DR
0040/0468 (SR3007 SEG 0150/0438)
002858 FT 2 0 67009 2 07 0000+00
NC RAMP K RD
INTER-BK RAMP N RD

EXTRACT DATE: 12/28/2024 ROADWAY MANAGEMENT SYSTEM PAGE NUMBER: 524
PRINT DATE: 12/30/2024 SLD COUNTY/SR - ANNUAL PRINT COUNTY: PHILADELPHIA

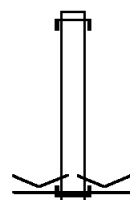
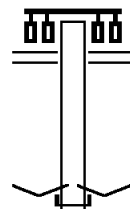
DIR: S TOTAL LEN: 1.075 MI. DIST: 06-5 SR: 8045
LEFT MUN: PHILADELPHIA C RIGHT MUN: PHILADELPHIA C

RAMP C RD
(SR8045 SEG 0500/0450) 0030/1987

000730 FT

000300 FT

000000 FT



0040/0000 (SR8045 SEG 0030/0224)
LENGTH(AH 0468 BK 2128)

INTER-AHD CITY AV
0030/2128 (SR4006 SEG 0011/1151)

0030/1500 OP ID CITY LINE AVE (WB)
CITY LINE AVE (EB)

0030/1350 OP ID 67/4006/0011/0113
CITY LINE AVE (EB)

0030/1024 RAMP M RD
(SR8045 SEG 0010/0300)

0030/0745 SIGN: SHAPE OR TUBE
BMSID 67/8045/0250/0840

0030/0625 BMSSEN 67/8045/0250/0433
00000000 00000000

0030/0461 KELLY DRIVE (NB)
BMSBG 67/8045/0250/0433

0030/0224 RAMP K RD
(SR8045 SEG 0040/0000)

000730 FT 2 0 67009 2 10 0000+00
VILLAGE: GUSTINE LAKE

NC RAMP N RD
RIDGE AV
(SR3009 SEG 0090/0885)

0030/0000 LENGTH(AH 2128 BK 0430)

RIDGE AV
(SR3009 SEG 0090/2580)

0020/0430 2 0 67009 2 06 0000+00
000300 FT VILLAGE: FAIRMOUNT PARK

NC RAMP J RD
INTER-BK KELLY DR

(SR3007 SEG 0150/1280)

0020/0000 LENGTH(AH 0430 BK 0300)

INTER-AHD RAMP N RD
0010/0300 (SR8045 SEG 0030/1024)

000000 FT 2 0 67009 2 09 0000+00
VILLAGE: GUSTINE LAKE

NC RAMP M RD
INTER-BK KELLY DR

(SR3007 SEG 0150/0452)

MFC BEGIN = F
0010/0000 LENGTH(AH 0300 BK 0000)

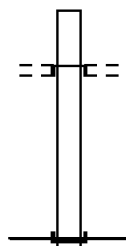
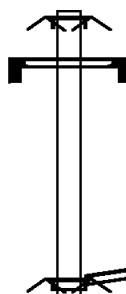
EXTRACT DATE: 12/28/2024 ROADWAY MANAGEMENT SYSTEM PAGE NUMBER: 523
PRINT DATE: 12/30/2024 SLD COUNTY/SR - ANNUAL PRINT COUNTY: PHILADELPHIA

DIR: N TOTAL LEN: .147 MI. DIST: 06-5 SR: 8043
LEFT MUN: PHILADELPHIA C RIGHT MUN: PHILADELPHIA C

000776 FT

000620 FT

000000 FT



000776 FT
INTER-AHD ROOSEVELT BOULEVARD EX
(SR0001 SEG 0141/0000)
RAMP CLOSED
0250/0156 ROAD CLOSED BACK
SIGN: CANTILEVER
0250/0010 BMSID 67/8043/0250/0010
000620 FT 2 0 00000 0 00 0000+00
RAMP CLOSED
ROAD CLOSED AHEAD
CAYUGA ST
(CITY)
NC RAMP RD
INTER-BK CAYUGA ST
(CITY)
0250/0000 LENGTH(AH 0156 BK 0620)
INTER-AHD SAINT LUKES ST
(CITY)
SIXTEENTH ST
0010/0620 (CITY)
000000 FT 2 0 67058 2 14 0000+00
NC RAMP B RD
INTER-BK ROOSEVELT BOULEVARD EX
(SR0001 SEG 0140/0000)
MFC BEGIN = F
0010/0000 LENGTH(AH 0620 BK 0000)

EXTRACT DATE: 12/28/2024 ROADWAY MANAGEMENT SYSTEM PAGE NUMBER: 522
PRINT DATE: 12/30/2024 SLD COUNTY/SR - ANNUAL PRINT COUNTY: PHILADELPHIA
DIR: E TOTAL LEN: .426 MI. DIST: 06-5 SR: 8041
LEFT MUN: PHILADELPHIA C RIGHT MUN: PHILADELPHIA C

002250 FT

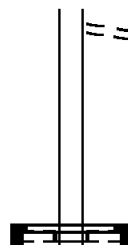


002250 FT
INTER-AHD ROOSEVELT BOULEVARD EX
0260/0580 (SR0001 SEG 0121/1495)
LC FROM MORRIS ST

EXTRACT DATE: 12/28/2024 ROADWAY MANAGEMENT SYSTEM PAGE NUMBER: 521
PRINT DATE: 12/30/2024 SLD COUNTY/SR - ANNUAL PRINT COUNTY: PHILADELPHIA

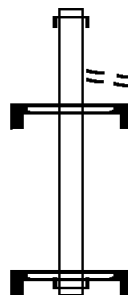
DIR: E TOTAL LEN: .426 MI. DIST: 06-5 SR: 8041
LEFT MUN: PHILADELPHIA C RIGHT MUN: PHILADELPHIA C

001670 FT



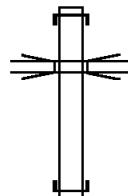
0260/0050 (CONN)
001670 FT 0 0 00000 0 00 0000+00
SIGN: CANTILEVER
BMSID 67/8041/0260/0000
NC RAMP N RD
MORRIS ST
(CITY)
INTER-BK BERKLEY ST
(CITY)
0260/0000 LENGTH(AH 0580 BK 0390)

001280 FT



INTER-AHD ROOSEVELT BOULEVARD EX
0250/0390 (SR0001 SEG 0121/0206)
LC FROM ABBOTTSFORD AV
0250/0100 (CONN)
SIGN: CANTILEVER
0250/0050 BMSID 67/8041/0250/0050
001280 FT 2 0 67058 2 10 0000+00
SIGN: CANTILEVER
BMSID 67/8041/0250/0000
NC RAMP L RD
INTER-BK ABBOTTSFORD AV
(CITY)
0250/0000 LENGTH(AH 0390 BK 0600)

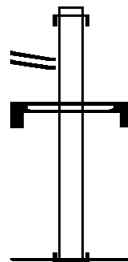
000680 FT



INTER-AHD ROBERTS AV
0020/0600 (SR4009 SEG 0020/1097)
ROBERTS AVE (SB)
0020/0433 OP ID 67/4009/0021/1283
000680 FT 2 0 67058 2 11 0002+78
NC RAMP RD
INTER-BK RAMP O RD
(SR8041 SEG 0010/0280)
0020/0000 LENGTH(AH 0600 BK 0680)

RAMP M RD
(SR8041 SEG 0020/0000) 0010/0280

000000 FT

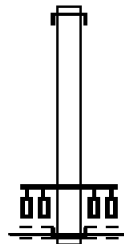


INTER-AHD ROBERTS AV
0010/0680 (SR4009 SEG 0021/0413)
SIGN: SHAPE OR TUBE
0010/0200 BMSID 67/8041/0010/0200
000000 FT 2 0 67058 2 11 0000+00
NC RAMP M RD
INTER-BK ROOSEVELT BOULEVARD EX
(SR0001 SEG 0120/1003)
MFC BEGIN = F
0010/0000 LENGTH(AH 0680 BK 0000)

EXTRACT DATE: 12/28/2024 ROADWAY MANAGEMENT SYSTEM PAGE NUMBER: 520
PRINT DATE: 12/30/2024 SLD COUNTY/SR - ANNUAL PRINT COUNTY: PHILADELPHIA
DIR: S TOTAL LEN: .083 MI. DIST: 06-5 SR: 8039
LEFT MUN: PHILADELPHIA C RIGHT MUN: PHILADELPHIA C

000440 FT

000000 FT



000440 FT
INTER-AHD ROOSEVELT BOULEVARD EX
0250/0440 (SR0001 SEG 0101/3177)
000000 FT 2 0 67058 2 06 0000+00
NC RAMP G RD
FOX ST
(CITY)

INTER-BK W ABBOTTSFORD AV
(CITY)

0250/0000 MFC BEGIN = F
LENGTH(AH 0440 BK 0000)

EXTRACT DATE: 12/28/2024 ROADWAY MANAGEMENT SYSTEM PAGE NUMBER: 519
PRINT DATE: 12/30/2024 SLD COUNTY/SR - ANNUAL PRINT COUNTY: PHILADELPHIA

DIR: S TOTAL LEN: .457 MI. DIST: 06-5 SR: 8037
LEFT MUN: PHILADELPHIA C RIGHT MUN: PHILADELPHIA C

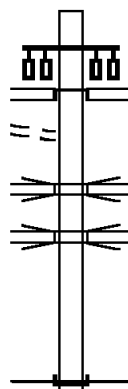
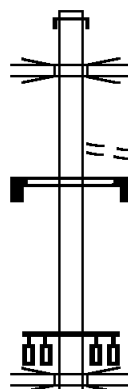
002415 FT

001215 FT

TO 3009/0080 SH
(CONN)

0500/0997

000000 FT



002415 FT
INTER-AHD ROOSEVELT BOULEVARD EX
0750/1200 (SR0001 SEG 0100/0377)
PED. WALKWAY
0750/0904 OP ID 67/0001/0100/0000
FROM 3009/0080 SH
0750/0056 (CONN)
SIGN: CANTILEVER
0750/0050 BMSID 67/8037/0750/0050
001215 FT 2 0 67058 2 05 0000+00
ROOSEVELT BL (NB)
OP ID 67/0001/0090/0000
NC RAMP F RD
RIDGE AV
(SR3009 SEG 0080/1205)
5 0750/0000 LENGTH(AH 1200 BK 1215)

INTER-AHD N FERRY RD
(CITY)
RIDGE AV
(SR3009 SEG 0080/1327)
0500/1215

0500/0612 OP ID ROOSEVELT BL (SB)
67/0001/0091/0000
PED. WALKWAY
0500/0261 OP ID 67/0001/0100/0000
000000 FT 2 0 67058 2 04 0000+00
NC RAMP E RD
INTER-BK ROOSEVELT BOULEVARD EX
(SR0001 SEG 0101/0376)
MFC BEGIN = F
5 0500/0000 LENGTH(AH 1215 BK 0000)

EXTRACT DATE: 12/28/2024 ROADWAY MANAGEMENT SYSTEM PAGE NUMBER: 518
PRINT DATE: 12/30/2024 SLD COUNTY/SR - ANNUAL PRINT COUNTY: PHILADELPHIA

DIR: S TOTAL LEN: .455 MI. DIST: 06-5 SR: 8035
LEFT MUN: PHILADELPHIA C RIGHT MUN: PHILADELPHIA C

002400 FT

002400 FT BMS EN 67/8035/0750/0648
INTER-AHD RAMP EX14 BARTRAM AV-95
0750/1400 (SR0095 SEG 0140/0747)

0 0 00000 0 00 0000+00

ACCESS ROAD

0750/0648 BMSBG 67/8035/0750/0648

INTERSTATE 95 (NB)

0750/0524 OP ID 67/0095/0134/1533

INTERSTATE 95 (SB)

0750/0412 OP ID 67/0095/0135/1690

EAGLE CREEK

STRUCTURE LENGTH 38 FT

0750/0075 BMSID 67/8035/0500/0925

001000 FT 0 0 00000 0 00 0000+00

PENROSE FERRY RD

(CITY)

INTER-BK BARTRAM AV

(CITY)

5 0750/0000 LENGTH(AH 1400 BK 1000)

INTER-AHD BARTRAM AV

(CITY)

PENROSE FERRY RD

(CITY)

0500/1000

EAGLE CREEK

STRUCTURE LENGTH 38 FT

0500/0925 BMSID 67/8035/0500/0925

0500/0376 BMS EN 67/8035/0500/0000

000000 FT 0 0 00000 0 00 0000+00

NC RAMP RD

INTER-BK RAMP EX14 95SB-BARTRAM

(SR0095 SEG 0141/0463)

ACCESS ROAD

BMSBG 67/8035/0500/0000

MFC BEGIN = F

5 0500/0000 LENGTH(AH 1000 BK 0000)

001000 FT

000000 FT

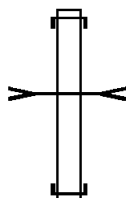
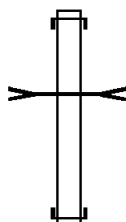
EXTRACT DATE: 12/28/2024 ROADWAY MANAGEMENT SYSTEM PAGE NUMBER: 517
PRINT DATE: 12/30/2024 SLD COUNTY/SR - ANNUAL PRINT COUNTY: PHILADELPHIA

DIR: E TOTAL LEN: 1.160 MI. DIST: 06-5 SR: 8033
LEFT MUN: PHILADELPHIA C RIGHT MUN: PHILADELPHIA C

006124 FT

005094 FT

004289 FT



006124 FT
INTER-AHD ROOSEVELT BL
0760/1030 (SR6001 SEG 0370/0798)
BRANCH BYBERRY CREEK
STRUCTURE LENGTH 17 FT
0760/0463 BMSID 67/8033/0750/0444
005094 FT 1 0 01029 2 10 0000+00
NC RAMP E RD
INTER-BK WOODHAVEN RD
(SR0063 SEG 0023/0000)
5 0760/0000 LENGTH(AH 1030 BK 0805)

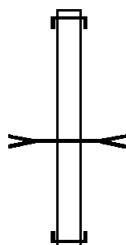
INTER-AHD WOODHAVEN RD
0750/0805 (SR0063 SEG 0013/0497)
BRANCH BYBERRY CREEK
STRUCTURE LENGTH 17 FT
0750/0444 BMSID 67/8033/0750/0444
004289 FT 1 0 01029 2 11 0000+00
NC RAMP F RD
INTER-BK ROOSEVELT BL
(SR6001 SEG 0370/0390)

EXTRACT DATE: 12/28/2024 ROADWAY MANAGEMENT SYSTEM PAGE NUMBER: 516
PRINT DATE: 12/30/2024 SLD COUNTY/SR - ANNUAL PRINT COUNTY: PHILADELPHIA

DIR: E TOTAL LEN: 1.160 MI.
LEFT MUN: PHILADELPHIA C

DIST: 06-5 SR: 8033
RIGHT MUN: PHILADELPHIA C

003078 FT




0750/0000 LENGTH(AH 0805 BK 1211)

INTER-AHD ROOSEVELT BL
0500/1211 (SR6001 SEG 0371/0431)

BRANCH BYBERRY CREEK
STRUCTURE LENGTH 16 FT
BMSID 67/8033/0500/0287
0500/0287 2 0 67334 2 02 0000+00
003078 FT
INTER-BK WOODHAVEN RD
(SR1022 SEG 0011/1670)

0500/0000 LENGTH(AH 1211 BK 1165)

001913 FT




INTER-AHD WOODHAVEN RD
0260/1165 (SR1022 SEG 0010/1692)

001913 FT 2 0 67334 2 00 0000+00
NC RAMP RD
INTER-BK ROOSEVELT BL
(SR6001 SEG 0361/1297)

0260/0000 LENGTH(AH 1165 BK 0846)

001067 FT

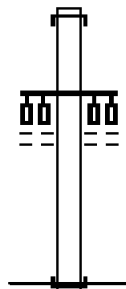


INTER-AHD ROOSEVELT BL
0020/0846 (SR6001 SEG 0360/1478)

001067 FT 1 0 01029 2 12 0000+00
NC RAMP H RD
INTER-BK WOODHAVEN RD
(SR0063 SEG 0012/0505)

0020/0000 LENGTH(AH 0846 BK 1067)

000000 FT



INTER-AHD WOODHAVEN RD
0010/1067 (SR0063 SEG 0022/0000)

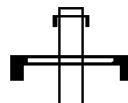
MID BLOCK TRAFFIC SIGNA
(CITY)
0010/0038
000000 FT 1 0 01029 2 13 0000+00
NC RAMP I RD
INTER-BK ROOSEVELT BL
(SR6001 SEG 0360/0930)
MFC BEGIN = F

0010/0000 LENGTH(AH 1067 BK 0000)

EXTRACT DATE: 12/28/2024 ROADWAY MANAGEMENT SYSTEM PAGE NUMBER: 515
PRINT DATE: 12/30/2024 SLD COUNTY/SR - ANNUAL PRINT COUNTY: PHILADELPHIA
DIR: S TOTAL LEN: .541 MI. DIST: 06-5 SR: 8031
LEFT MUN: PHILADELPHIA C RIGHT MUN: PHILADELPHIA C

002856 FT

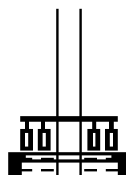
002224 FT



002856 FT
INTER-AHD WOODHAVEN RD
0752/0632 (SR0063 SEG 0032/0687)
SIGN: CANTILEVER
0752/0496 BMSID 67/8031/0250/0496
002224 FT 0 0 00000 0 00 0000+00

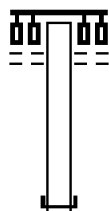
EXTRACT DATE: 12/28/2024 ROADWAY MANAGEMENT SYSTEM PAGE NUMBER: 514
PRINT DATE: 12/30/2024 SLD COUNTY/SR - ANNUAL PRINT COUNTY: PHILADELPHIA

DIR: S TOTAL LEN: .541 MI. DIST: 06-5 SR: 8031
LEFT MUN: PHILADELPHIA C RIGHT MUN: PHILADELPHIA C



SIGN: CANTILEVER
BMSID 67/8031/0250/0000
NC RAMP S RD
WOODHAVEN RD/THORNTON R
(CITY)

0752/0000 LENGTH(AH 0632 BK 0775)



WOODHAVEN RD/THORNTON R
(CITY)

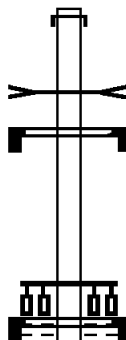
0502/0775

001449 FT

001449 FT 0 0 00000 0 00 0000+00

NC RAMP R RD
INTER-BK WOODHAVEN RD
(SR0063 SEG 0033/0834)

0502/0000 LENGTH(AH 0775 BK 0449)



INTER-AHD WOODHAVEN RD
0252/0449 (SR0063 SEG 0023/3013)

BYBERRY CR.
STRUCTURE LENGTH 21 FT

0252/0400 BMSID 67/0063/0022/3155

SIGN: CANTILEVER

0252/0020 BMSID 67/8031/0750/0020

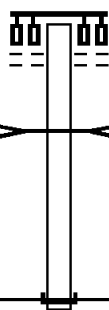
001000 FT 0 0 00000 0 00 0000+00

SIGN: CANTILEVER

BMSID 67/8031/0750/0000

NC RAMP U RD
WOODHAVEN RD/THORNTON R
(CITY)

0252/0000 LENGTH(AH 0449 BK 1000)



WOODHAVEN RD/THORNTON R
(CITY)

0012/1000

BYBERRY CR.
STRUCTURE LENGTH 21 FT

0012/0600 BMSID 67/0063/0022/3155

000000 FT 0 0 00000 0 00 0000+00

NC RAMP T RD
INTER-BK WOODHAVEN RD
(SR0063 SEG 0022/2515)

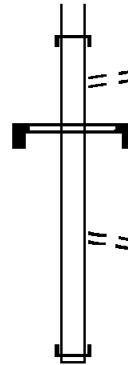
MFC BEGIN = F
0012/0000 LENGTH(AH 1000 BK 0000)

000000 FT

EXTRACT DATE: 12/28/2024 ROADWAY MANAGEMENT SYSTEM PAGE NUMBER: 513
PRINT DATE: 12/30/2024 SLD COUNTY/SR - ANNUAL PRINT COUNTY: PHILADELPHIA
DIR: N TOTAL LEN: .620 MI. DIST: 06-5 SR: 8029
LEFT MUN: PHILADELPHIA C RIGHT MUN: PHILADELPHIA C

EXTRACT DATE: 12/28/2024 ROADWAY MANAGEMENT SYSTEM PAGE NUMBER: 512
PRINT DATE: 12/30/2024 SLD COUNTY/SR - ANNUAL PRINT COUNTY: PHILADELPHIA
DIR: N TOTAL LEN: .620 MI. DIST: 06-5 SR: 8029
LEFT MUN: PHILADELPHIA C RIGHT MUN: PHILADELPHIA C

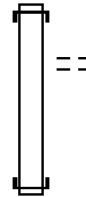
001967 FT



INTER-AHD WOODHAVEN RD
0750/1304 (SR0063 SEG 0043/1336)
WOODHAVEN RD
0750/1220 (CITY)
SIGN: CANTILEVER
0750/1038 BMSID 67/8029/0750/1038


WOODHAVEN RD
0750/0127 (CITY)
001967 FT 1 0 01029 2 02 0000+00
NC RAMP Q RD
INTER-BK WOODHAVEN RD
(SR0063 SEG 0043/2621)
5 0750/0000 LENGTH(AH 1304 BK 0615)

001352 FT



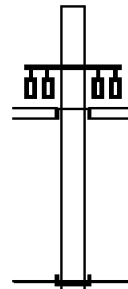
INTER-AHD WOODHAVEN RD
0500/0615 (CITY)
COVERT RD
0500/0385 (CITY)
001352 FT 1 0 01029 2 05 0000+00
NC RAMP P RD
INTER-BK WOODHAVEN RD
(SR0063 SEG 0042/1526)
5 0500/0000 LENGTH(AH 0615 BK 0500)

000852 FT



INTER-AHD WOODHAVEN RD
0250/0500 (CITY)
000852 FT 1 0 01029 2 00 0000+00
NC RAMP M RD
INTER-BK WOODHAVEN RD
(SR0063 SEG 0052/0602)
5 0250/0000 LENGTH(AH 0500 BK 0852)

000000 FT



INTER-AHD WOODHAVEN RD
(CITY)
KNIGHTS RD
(SR1015 SEG 0041/0000)
(SR1015 SEG 0040/0000)
0010/0852
000000 FT 1 0 01029 2 03 0000+00
NC RAMP N RD
INTER-BK WOODHAVEN RD
(SR0063 SEG 0053/0855)
MFC BEGIN = F
5 0010/0000 LENGTH(AH 0852 BK 0000)

EXTRACT DATE: 12/28/2024 ROADWAY MANAGEMENT SYSTEM PAGE NUMBER: 511
PRINT DATE: 12/30/2024 SLD COUNTY/SR - ANNUAL PRINT COUNTY: PHILADELPHIA

DIR: S TOTAL LEN: .350 MI. DIST: 06-5 SR: 8027
LEFT MUN: PHILADELPHIA C RIGHT MUN: PHILADELPHIA C

001848 FT



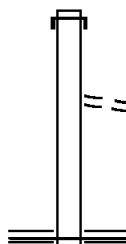
001848 FT TORRESDALE AV
0500/1058 (SR1004 SEG 0220/1344)
TO 1004/0220 SH
0500/0918 (CONN)

000790 FT

000790 FT 0 0 00000 0 00 0000+00
NC RAMP H RD
INTER-BK ACADEMY RD
(SR1013 SEG 0020/0363)
0500/0000 LENGTH(AH 1058 BK 0790)

INTER-AHD RAMP TO SR95 SB
0010/0790 (SR8025 SEG 0250/0890)

000000 FT



FROM 1004/0220 SH
0010/0143 (CONN)
000000 FT 0 0 00000 0 00 0000+00
NC RAMP J RD
TORRESDALE AV
(SR1004 SEG 0220/0883)
MFC BEGIN = F
0010/0000 LENGTH(AH 0790 BK 0000)

EXTRACT DATE: 12/28/2024 ROADWAY MANAGEMENT SYSTEM PAGE NUMBER: 510
PRINT DATE: 12/30/2024 SLD COUNTY/SR - ANNUAL PRINT COUNTY: PHILADELPHIA

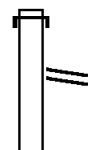
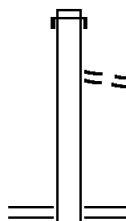
DIR: N TOTAL LEN: 1.191 MI. DIST: 06-5 SR: 8025
LEFT MUN: PHILADELPHIA C RIGHT MUN: PHILADELPHIA C

006288 FT

005708 FT

005068 FT

003863 FT



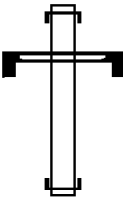

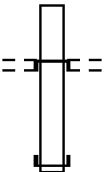

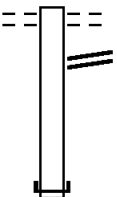

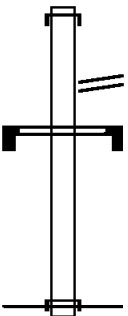



006288 FT
INTER-AHD DELAWARE EX
0750/0580 (SR0095 SEG 0320/1288)
LC FROM LINDEN AV
(CONN)
0750/0169 1 0 01000 2 56 0000+00
005708 FT LINDEN AV
(CITY)
LINDEN AV
(SR1016 SEG 0070/2261)
5 0750/0000 LENGTH(AH 0580 BK 0640)

INTER-AHD ACADEMY RD
0500/0640 (SR1013 SEG 0010/0615)
005068 FT 1 0 01000 2 54 0000+00
INTER-BK DELAWARE EX
5 0500/0000 (SR0095 SEG 0321/0510)
LENGTH(AH 0640 BK 1205)

INTER-AHD DELAWARE EX
0250/1205 (SR0095 SEG 0315/1711)
RAMP J RD
0250/0890 (SR8027 SEG 0010/0790)
003863 FT 1 0 01000 2 52 0000+00
INTER-BK ACADEMY RD

EXTRACT DATE: 12/28/2024 ROADWAY MANAGEMENT SYSTEM PAGE NUMBER: 509
PRINT DATE: 12/30/2024 SLD COUNTY/SR - ANNUAL PRINT COUNTY: PHILADELPHIA
DIR: N TOTAL LEN: 1.191 MI. DIST: 06-5 SR: 8025
LEFT MUN: PHILADELPHIA C RIGHT MUN: PHILADELPHIA C

		 0250/0000 (SR1013 SEG 0011/0759) LENGTH(AH 1205 BK 1251)
002612 FT		INTER-AHD DELAWARE EX 0040/1251 (SR0095 SEG 0314/2131) SIGN: 3 CHORD TRUSS 0040/0666 BMSID 67/8025/0010/0822 002612 FT 0 0 00000 0 00 0000+00 INTER-BK ACADEMY RD (SR1013 SEG 0011/0000)  0040/0000 LENGTH(AH 1251 BK 0210)
002402 FT		INTER-AHD LINDEN AV (CITY) LINDEN AV (CITY) 0030/0210 0 0 00000 0 00 0000+00 002402 FT RAMP FROM 95NB INTER-BK (SR8025 SEG 0020/0721)  0030/0000 LENGTH(AH 0210 BK 0878)
001524 FT		0020/0878 LINDEN AV (CITY) RAMP TO LINDEN AV 0020/0721 (SR8025 SEG 0030/0000) 001524 FT 1 0 01000 2 49 0011+75 INTER-BK RAMP FROM 95NB (SR8025 SEG 0010/0922)  0020/0000 LENGTH(AH 0878 BK 1524)
000000 FT		INTER-AHD ACADEMY RD 0010/1524 (SR1013 SEG 0010/0000) RAMP TO LINDEN AV 0010/0922 (SR8025 SEG 0020/0000) SIGN: 3 CHORD TRUSS 0010/0822 BMSID 67/8025/0010/0822 000000 FT 1 0 01000 2 49 0000+00 INTER-AHD DELAWARE EX (SR0095 SEG 0314/1371) NC RAMP RD MFC BEGIN = F  0010/0000 LENGTH(AH 1524 BK 0000)

EXTRACT DATE: 12/28/2024 ROADWAY MANAGEMENT SYSTEM PAGE NUMBER: 508
PRINT DATE: 12/30/2024 SLD COUNTY/SR - ANNUAL PRINT COUNTY: PHILADELPHIA

DIR: W TOTAL LEN: 1.084 MI. DIST: 06-5 SR: 8023
LEFT MUN: PHILADELPHIA C RIGHT MUN: PHILADELPHIA C

005725 FT

005725 FT
INTER-AHD WISSINOMING ST
(CITY)
BLEIGH AV
(CITY)

004875 FT

0500/0850
004875 FT 1 0 01000 2 46 0000+00
SIGN: CANTILEVER
BMSID 67/8023/0500/0000
INTER-BK DELAWARE EX
(SR0095 SEG 0301/0185)
0500/0000 LENGTH(AH 0850 BK 0330)

004545 FT

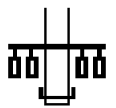
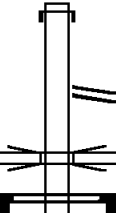
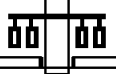
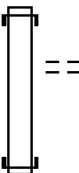
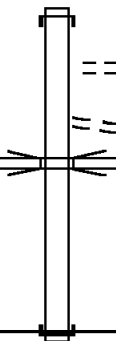
INTER-AHD RAMP RD
0280/0330 (SR8023 SEG 0260/0963)
LC FROM MILNOR ST
0280/0180 (CONN)
004545 FT 0 0 00000 0 00 0000+00
NC RAMP RD
INTER-BK MILNOR ST
(CITY)
0280/0000 LENGTH(AH 0330 BK 0690)

003855 FT

INTER-AHD DELAWARE EX
0270/0690 (SR0095 SEG 0285/2213)
SIGN: CANTILEVER
0270/0055 BMSID 67/8023/0270/0055
003855 FT 0 0 00000 0 00 0000+00
NC RAMP E RD
LONGSHORE AV
(CITY)

EXTRACT DATE: 12/28/2024 ROADWAY MANAGEMENT SYSTEM PAGE NUMBER: 507
PRINT DATE: 12/30/2024 SLD COUNTY/SR - ANNUAL PRINT COUNTY: PHILADELPHIA

DIR: W TOTAL LEN: 1.084 MI. DIST: 06-5 SR: 8023
LEFT MUN: PHILADELPHIA C RIGHT MUN: PHILADELPHIA C

		INTER-BK STATE RD (CITY) 0270/0000 LENGTH(AH 0690 BK 1850)
		INTER-AHD DELAWARE EX 0260/1850 (SR0095 SEG 0294/1608) RAMP RD 0260/0963 (SR8023 SEG 0280/0330) M 0260/0700 678023028008 80B 0260/0133 INTERSTATE 95 (NB) OP ID 67/0095/0294/0000 SIGN: CANTILEVER 0260/0080 BMSID 67/8023/0260/0080 002005 FT 1 0 01000 2 45 0000+00 STATE ST (SR0073 SEG 0100/0000)
002005 FT		INTER-BK PRINCETON AV (SR1010 SEG 0014/0172) 0260/0000 LENGTH(AH 1850 BK 0735)
		INTER-AHD DELAWARE EX 0252/0735 (SR0095 SEG 0295/0800) WISSINOMING ST 0252/0175 (CITY) 001270 FT 0 0 00000 0 00 0000+00 INTER-BK COTTMAN AV (SR1012 SEG 0010/0115) 0252/0000 LENGTH(AH 0735 BK 1270)
001270 FT		INTER-AHD COTTMAN AV 0010/1270 (SR1012 SEG 0010/0115) MELROSE ST 0010/1217 (CITY) WISSINOMING ST 0010/1088 (CITY) INTERSTATE 95 (NB) 0010/0830 OP ID 67/0095/0294/1110 000000 FT 1 0 01000 2 44 0000+00 NC RAMP RD INTER-BK DELAWARE EX (SR0095 SEG 0294/0544) MFC BEGIN = F 0010/0000 LENGTH(AH 1270 BK 0000)
000000 FT		

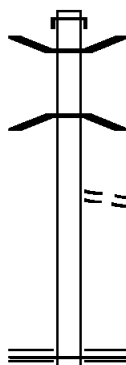
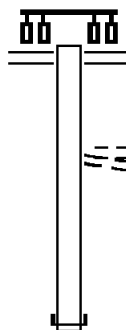
EXTRACT DATE: 12/28/2024 ROADWAY MANAGEMENT SYSTEM PAGE NUMBER: 506
PRINT DATE: 12/30/2024 SLD COUNTY/SR - ANNUAL PRINT COUNTY: PHILADELPHIA

DIR: N TOTAL LEN: .407 MI. DIST: 06-5 SR: 8021
LEFT MUN: PHILADELPHIA C RIGHT MUN: PHILADELPHIA C

002150 FT

001099 FT

000000 FT



002150 FT BRIDGE ST
(SR1009 SEG 0014/0868)
(SR1009 SEG 0015/0869)

0500/1051
SCATTERGOOD ST
(CITY)
JAMES ST
(CITY)

001099 FT 1 0 01000 2 42 0000+00

NC RAMP C RD
INTER-BK DELAWARE EX
(SR0095 SEG 0271/2496)
0500/0000 LENGTH(AH 1051 BK 1099)

INTER-AHD DELAWARE EX
0010/1099 (SR0095 SEG 0270/1380)
0010/0959 BMSBN 67/8021/0010/0782
1 0 01000 2 00 0007+71
TACONY ST (NB)
0010/0782 BMSBG 67/8021/0010/0782

FROM 1009/0015 SH
0010/0161 (CONN)
000000 FT 1 0 01000 2 40 0002+00
NC RAMP B RD

BRIDGE ST
(SR1009 SEG 0015/0000)
(SR1009 SEG 0014/0000)
MFC BEGIN = F
0010/0000 LENGTH(AH 1099 BK 0000)

EXTRACT DATE: 12/28/2024 ROADWAY MANAGEMENT SYSTEM PAGE NUMBER: 505
PRINT DATE: 12/30/2024 SLD COUNTY/SR - ANNUAL PRINT COUNTY: PHILADELPHIA

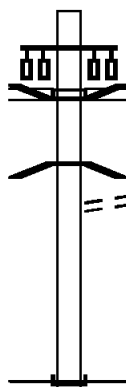
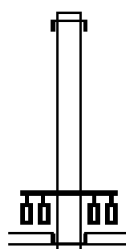
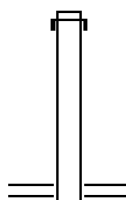
DIR: S TOTAL LEN: .372 MI. DIST: 06-5 SR: 8020
LEFT MUN: PHILADELPHIA C RIGHT MUN: PHILADELPHIA C

001966 FT

001319 FT

000769 FT

000000 FT



001966 FT
INTER-AHD TWENTYSIXTH ST
0750/0647 (SR3003 SEG 0021/2824)
001319 FT 2 0 67278 2 01 0000+00
NC RAMP C RD
PASSYUNK AV
(SR3019 SEG 0091/0712)
(SR3019 SEG 0090/0738)
0750/0000 LENGTH(AH 0647 BK 0550)

INTER-AHD SCHUYLKILL EX
0250/0550 (SR0076 SEG 3471/1560)
000769 FT 2 0 67278 2 03 0000+00
NC RAMP B RD
PASSYUNK AV
(SR3019 SEG 0090/1080)
(SR3019 SEG 0091/1040)

INTER-BK OREGON AV
(CITY)
0250/0000 LENGTH(AH 0550 BK 0769)

INTER-AHD BMS EN 67/3019/0090/0911
OREGON AV
(CITY)
PASSYUNK AV
(SR3019 SEG 0091/0971)

0010/0769 2 0 67278 2 02 0000+00
26TH STREET (NB)
0010/0693 BMSBG 67/3019/0090/0911
TO 3019/0091 SH
0010/0663 (CONN)

000000 FT 2 0 67278 2 02 0000+00
NC RAMP A RD
INTER-BK SCHUYLKILL EX
(SR0076 SEG 3470/1431)
MFC BEGIN = F
0010/0000 LENGTH(AH 0769 BK 0000)

EXTRACT DATE: 12/28/2024 ROADWAY MANAGEMENT SYSTEM PAGE NUMBER: 504
PRINT DATE: 12/30/2024 SLD COUNTY/SR - ANNUAL PRINT COUNTY: PHILADELPHIA
DIR: N TOTAL LEN: 1.641 MI. DIST: 06-5 SR: 8019
LEFT MUN: PHILADELPHIA C RIGHT MUN: PHILADELPHIA C

008662 FT

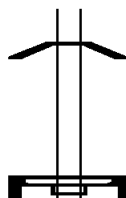


008662 FT
INTER-AHD RAMP TO BETSY ROSS/95SB
0260/1693 (SR8019 SEG 0250/0010)
0260/0877 BMSEN 67/8019/0260/035B
0 0 00000 0 00 0000+00

EXTRACT DATE: 12/28/2024 ROADWAY MANAGEMENT SYSTEM PAGE NUMBER: 503
PRINT DATE: 12/30/2024 SLD COUNTY/SR - ANNUAL PRINT COUNTY: PHILADELPHIA

DIR: N TOTAL LEN: 1.641 MI. DIST: 06-5 SR: 8019
LEFT MUN: PHILADELPHIA C RIGHT MUN: PHILADELPHIA C

006969 FT



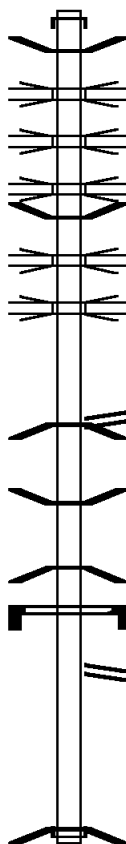
0260/0358
006969 FT

ARAMINGO SB
BMSBG 67/8019/0260/0358
1 0 01000 2 39 0000+00
SIGN: CANTILEVER
BMSID 67/8019/0260/0000
ARAMINGO AV
(SR2009 SEG 0081/1965)
LENGTH(AH 1693 BK 2639)



INTER-AHD
0250/2639
0250/2503

DELAWARE EX
(SR0095 SEG 0261/1475)
BMSEN 67/8019/0250/1445
RAMP EE (EB)
OP ID 67/8017/0520/0000
RAMP I
OP ID 67/8017/0770/0220
RAMP B (SB)
OP ID 67/8017/0760/0581
BMSEN 67/8019/0250/0501
RAMP G (NB)
OP ID 67/8017/0260/0000
RAMP C (WB)
OP ID 67/8017/0020/1322
0 0 00000 0 00 0000+00
TO BETSY ROSS BRIDGE
(SR8017 SEG 0500/0000)
NO UNDERPASS INFORMATION
0250/1445 BMSBG 67/8019/0250/1445



0250/0537

BMSEN 67/8019/0250/0000
0 0 00000 0 00 0000+00
NO UNDERPASS INFORMATION
0250/0501 BMSBG 67/8019/0250/0501
SIGN: 3 CHORD TRUSS
0250/0075 BMSID 67/8019/0250/0075
RAMP FROM ARAMINGO AV
0250/0010 (SR8019 SEG 0260/1693)
004330 FT 0 0 00000 0 00 0000+00

004330 FT

INTER-BK
0250/0000

NC RAMP D RD
DELAWARE EX
(SR0095 SEG 0265/2535)
ARAMINGO (NB)
BMSBG 67/8019/0250/0000
LENGTH(AH 2639 BK 1600)



INTER-AHD
0020/1600

ARAMINGO AV
(SR2009 SEG 0080/2057)

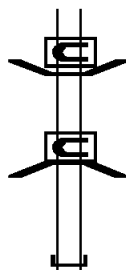


EXTRACT DATE: 12/28/2024 ROADWAY MANAGEMENT SYSTEM PAGE NUMBER: 502
PRINT DATE: 12/30/2024 SLD COUNTY/SR - ANNUAL PRINT COUNTY: PHILADELPHIA

DIR: N TOTAL LEN: 1.641 MI. DIST: 06-5 SR: 8019
LEFT MUN: PHILADELPHIA C RIGHT MUN: PHILADELPHIA C

002730 FT

000000 FT



0020/0778 BMS EN 67/8019/0020/0533
0 0 00000 0 00 0000+00
FT MILD CLOSED
MARGARET ST.
0020/0533 BMSBG 67/8019/0020/0533
002730 FT 0 0 00000 0 00 0000+00
INTER-BK RAMP FROM 95NB/BETSYROS
(SR8019 SEG 0010/1086)
5 0020/0000 LENGTH(AH 1600 BK 2730)

INTER-AHD DELAWARE EX
0010/2730 (SR0095 SEG 0264/2819)
0010/2723 BMS EN 67/8019/0010/2243
SIGN: 3 CHORD TRUSS
0010/2420 BMSID 67/8019/0010/2420
0010/2267 BMS EN 67/8019/0010/1089
0 0 00000 0 00 0000+00
ORTHODOX ST. (SB)
0010/2243 BMSBG 67/8019/0010/2243

0010/1320 SIGN: SHAPE OR TUBE
BMSID 67/8019/0010/1320
0 0 00000 0 00 0000+00
BMS EN 67/8019/0010/0000
NO UNDERPASS INFORMATION
0010/1089 BMSBG 67/8019/0010/1089
RAMP TO ARAMINGO AV
0010/1086 (SR8019 SEG 0020/0000)
RAMP FROM BETSY ROSS BG
0010/1082 (SR8017 SEG 0750/2040)
RAMP G (NB)
0010/0600 OP ID 67/8017/0260/0000
RAMP B (SB)
0010/0450 OP ID 67/8017/0760/0581
RAMP I
0010/0190 OP ID 67/8017/0770/0220
000000 FT 1 0 01000 2 38 0000+00
RAMP EE (EB)
OP ID 67/8017/0520/0000
NC RAMP RD
INTER-BK DELAWARE EX
(SR0095 SEG 0264/0078)
NO UNDERPASS INFORMATION
BMSBG 67/8019/0010/0000
MFC BEGIN = F
5 0010/0000 LENGTH(AH 2730 BK 0000)

EXTRACT DATE: 12/28/2024 ROADWAY MANAGEMENT SYSTEM PAGE NUMBER: 501
PRINT DATE: 12/30/2024 SLD COUNTY/SR - ANNUAL PRINT COUNTY: PHILADELPHIA
DIR: N TOTAL LEN: .798 MI. DIST: 06-5 SR: 8018
LEFT MUN: PHILADELPHIA C RIGHT MUN: PHILADELPHIA C

004216 FT

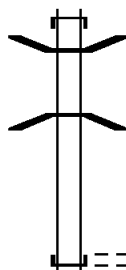
004216 FT
INTER-AHD SCHUYLKILL EX

EXTRACT DATE: 12/28/2024 ROADWAY MANAGEMENT SYSTEM PAGE NUMBER: 500
PRINT DATE: 12/30/2024 SLD COUNTY/SR - ANNUAL PRINT COUNTY: PHILADELPHIA

DIR: N TOTAL LEN: .798 MI.
LEFT MUN: PHILADELPHIA C

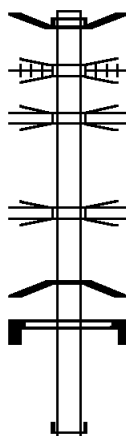
DIST: 06-5 SR: 8018
RIGHT MUN: PHILADELPHIA C

003486 FT



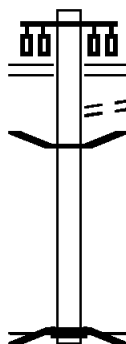
0500/0730 (SR0076 SEG 3455/2728)
0500/0697 BMSSEN 67/8018/0500/0377
2 0 67057 2 32 0000+00
REED STREET (WB)
0500/0377 BMSBG 67/8018/0500/0377
003486 FT 2 0 67057 2 32 0000+00
DICKINSON ST
(CITY)
INTER-BK THIRTYFOURTH ST
(SR3003 SEG 0040/0863)
5 0500/0000 LENGTH(AH 0730 BK 2365)

001121 FT



INTER-AHD BMSSEN 67/8018/0020/0150
0250/2365 SCHUYLKILL EX
(SR0076 SEG 3445/5530)
0250/1835 CSX RAIL TRANSPORTATION
OVERPASS IS RR X-ING
0250/1597 OP ID 67/0076/3454/0000
SCHUYLKILL EXPWAY.
0250/0502 OP ID UNIVERSITY AVE (NB
0 00000 0 0 0000+00
SCHUYLKILL TIDE WATER
0250/0150 BMSBG 67/8018/0020/0150
SIGN: CANTILEVER
0250/0039 BMSID 67/8018/0020/0039
001121 FT 0 0 00000 0 00 0000+00
INTER-BK UNIVERSITY AV
(SR3003 SEG 0051/1070)
5 0250/0000 LENGTH(AH 2365 BK 1121)

000000 FT



UNIVERSITY AV
(SR3003 SEG 0051/0631)
(SR3003 SEG 0050/0640)
0010/1121 TO 3003/0050 SH
(CONN)
0010/0890 BMSSEN 67/8018/0010/0000
0010/0437 2 0 67057 2 31 0000+00
000000 FT NC RAMP RD
INTER-BK SCHUYLKILL EX
(SR0076 SEG 3454/0132)
NO UNDERPASS INFORMATION
BMSBG 67/8018/0010/0000
MFC BEGIN = F
5 0010/0000 LENGTH(AH 1121 BK 0000)

EXTRACT DATE: 12/28/2024 ROADWAY MANAGEMENT SYSTEM PAGE NUMBER: 499
PRINT DATE: 12/30/2024 SLD COUNTY/SR - ANNUAL PRINT COUNTY: PHILADELPHIA
DIR: N TOTAL LEN: 4.445 MI. DIST: 06-5 SR: 8017
LEFT MUN: PHILADELPHIA C RIGHT MUN: PHILADELPHIA C

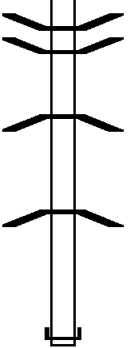
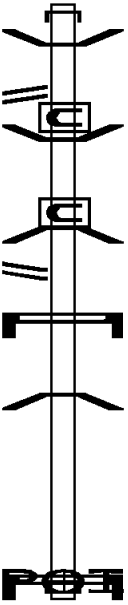

023471 FT



023471 FT
INTER-AHD RAMP D RD
0760/2745 (SR8017 SEG 0250/1406)

EXTRACT DATE: 12/28/2024 ROADWAY MANAGEMENT SYSTEM PAGE NUMBER: 498
PRINT DATE: 12/30/2024 SLD COUNTY/SR - ANNUAL PRINT COUNTY: PHILADELPHIA

DIR: N TOTAL LEN: 4.445 MI. DIST: 06-5 SR: 8017
LEFT MUN: PHILADELPHIA C RIGHT MUN: PHILADELPHIA C

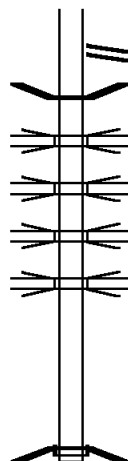
		0760/1935 BMSSEN 67/8017/0760/0581 0760/1497 BMSSEN 67/8017/0760/1349 0 0 00000 0 00 0000+00 CONSOLIDATED RAIL CO RR 0760/1349 BMSBG 67/8017/0760/1349 0 0 00000 0 00 0000+00 RAMP X (SB) 0760/0581 BMSBG 67/8017/0760/0581 020726 FT 0 0 00000 0 00 0000+00 NC RAMP B RD INTER-BK RAMP H RD (SR8017 SEG 0750/0628) 5 0760/0000 LENGTH(AH 2745 BK 2040)
020726 FT		
RAMP G RD (SR8017 SEG 0260/1247) 0750/1352		INTER-AHD RAMP Y RD 0750/2040 (SR8019 SEG 0010/1082) 0750/1645 BMSSEN 67/8017/0750/0229 0750/0778 BMSSEN 67/8017/0750/0633 0 0 00000 0 00 0000+00 FT MILD CLOSURE NO UNDERPASS INFORMATION 0750/0633 BMSBG 67/8017/0750/0633 0750/0340 SIGN: SHAPE OR TUBE BMSID 67/8017/0750/0340 0 0 00000 0 00 0000+00 JUNIATA ST 0750/0229 BMSBG 67/8017/0750/0229 018686 FT 0 0 00000 0 00 0000+00 (APRA) BETSY ROSS BRIDGE SIGN: SHAPE OR TUBE BMSID 67/8017/0520/2162 NC RAMP H RD INTER-BK DRPA BETSY ROSS BRIDGE (GOVT) 5 0750/0000 LENGTH(AH 2040 BK 2162)
RAMP B RD (SR8017 SEG 0760/0000) 0750/0628		
018686 FT		
		(APRA) BETSY ROSS BRIDGE SIGN: SHAPE OR TUBE BMSID 67/8017/0520/2162 INTER-AHD NEW JERSEY STATE LINE 0520/2162 (STBD)

EXTRACT DATE: 12/28/2024 ROADWAY MANAGEMENT SYSTEM PAGE NUMBER: 497
PRINT DATE: 12/30/2024 SLD COUNTY/SR - ANNUAL PRINT COUNTY: PHILADELPHIA

DIR: N TOTAL LEN: 4.445 MI.
LEFT MUN: PHILADELPHIA C

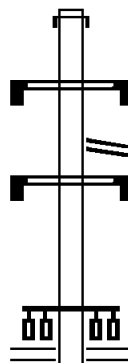
DIST: 06-5 SR: 8017
RIGHT MUN: PHILADELPHIA C

016524 FT

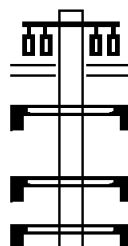


RAMP JJ RD
(SR8017 SEG 0270/4070)
0520/1800
0520/1070 BMS EN 67/8017/0520/0000
RAMP B (SB)
0520/0940 OP ID 67/8017/0760/0581
RAMP G (NB)
0520/0730 OP ID 67/8017/0260/0000
RAMP I
0520/0645 OP ID 67/8017/0770/0220
RAMP C (WB)
0520/0100 OP ID 67/8017/0020/1322
016524 FT O O 00000 0 00 0000+00
NC RAMP EE RD
INTER-BK RAMP F RD
(SR8017 SEG 0500/0675)
RAMP Y (NB)
BMSBG 67/8017/0520/0000
0520/0000 LENGTH(AH 2162 BK 1904)

014620 FT



INTER-AHD RAMP D RD
0510/1904 (SR8017 SEG 0250/0000)
SIGN: 3 CHORD TRUSS
0510/1255 BMSID 67/8017/0500/2536
RAMP RD
0510/0860 (SR8017 SEG 0530/0820)
SIGN: 3 CHORD TRUSS
0510/0423 BMSID 67/8017/0510/0423
014620 FT O O 00000 0 00 0000+00
NC RAMP Y RD
ARAMINGO AV
(SR2009 SEG 0071/0962)
(SR2009 SEG 0070/0963)
0510/0000 LENGTH(AH 1904 BK 3595)



ARAMINGO AV
(SR2009 SEG 0070/0963)
(SR2009 SEG 0071/0962)
0500/3595
SIGN: 3 CHORD TRUSS
0500/3179 BMSID 67/8017/0510/0423
SIGN: 3 CHORD TRUSS
0500/2536 BMSID 67/8017/0500/2536
SIGN: SHAPE OR TUBE
0500/1975 BMSID 67/8017/0500/1975

EXTRACT DATE: 12/28/2024 ROADWAY MANAGEMENT SYSTEM PAGE NUMBER: 496
PRINT DATE: 12/30/2024 SLD COUNTY/SR - ANNUAL PRINT COUNTY: PHILADELPHIA

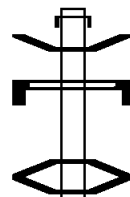
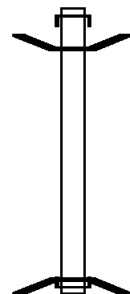
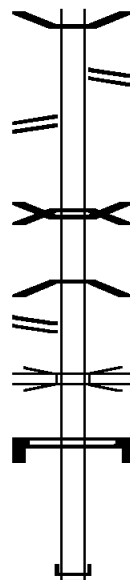
DIR: N TOTAL LEN: 4.445 MI. DIST: 06-5 SR: 8017
LEFT MUN: PHILADELPHIA C RIGHT MUN: PHILADELPHIA C

RAMP I RD
(SR8017 SEG 0770/1409) 0500/1190

RAMP EE RD
(SR8017 SEG 0520/0000) 0500/0675

011025 FT

009778 FT



0500/1945 BMS EN 67/8017/0500/1133
RAMP C RD
0500/1561 (SR8017 SEG 0020/2676)

0 0 00000 0 00 0000+00
BMS EN 67/8017/0500/0717
AR AMINGO AVE NB
0500/1133 BMS BG 67/8017/0500/1133
0 0 00000 0 00 0000+00
ACCESS ROAD
0500/0717 BMS BG 67/8017/0500/0717

0500/0656 OP ID RAMP C (WB)
67/8017/0020/1322

0500/0050 SIGN: SHAPE OR TUBE
011025 FT BMS ID 67/8017/0500/0050
0 0 00000 0 00 0000+00
NC RAMP F RD
INTER-BK RAMP X RD
(SR8019 SEG 0250/1445)
5 0500/0000 LENGTH(AH 3595 BK 1247)

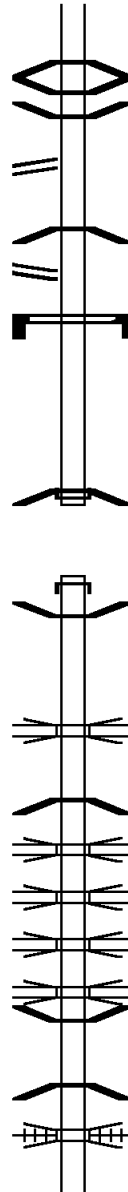
INTER-AHD RAMP H RD
0260/1247 (SR8017 SEG 0750/1352)
0260/1200 BMS EN 67/8017/0260/0000

009778 FT 0 0 00000 0 00 0000+00
NC RAMP G RD
INTER-BK RAMP D RD
(SR8017 SEG 0250/0753)
RAMP C (WB)
BMS BG 67/8017/0260/0000
5 0260/0000 LENGTH(AH 1247 BK 2672)

INTER-AHD DELAWARE EX
0250/2672 (SR0095 SEG 0255/2042)
0250/2559 BMS EN 67/8017/0250/2133
SIGN: CANTILEVER
0250/2220 BMS ID 67/8017/0250/2220
0 0 00000 0 00 0000+00
ABANDONED LUZERNE STREET
0250/2133 BMS BG 67/8017/0250/2133
0250/1706 BMS EN 67/8017/0250/1544

DIR: N TOTAL LEN: 4.445 MI. DIST: 06-5 SR: 8017
LEFT MUN: PHILADELPHIA C RIGHT MUN: PHILADELPHIA C

004430 FT



```

0020/1454  OP  ID 67/8017/0260/0000
              O  O 00000 0 00 0000+00
              RAMP F (SB)
0020/1322  BMSBG 67/8017/0020/1322
              RAMP B (SB)
0020/1300  OP  ID 67/8017/0760/0581
              RAMP I
0020/0750  OP  ID 67/8017/0770/0220
              RAMP EE (EB)
0020/0720  OP  ID 67/8017/0520/0000
              RAMP JJ (EB)
0020/0710  OP  ID 67/8017/0270/0728
0020/0490  BMSEN 67/8017/0020/0330
              O  O 00000 0 00 0000+00
              FRANKFORD CREEK
0020/0330  BMSBG 67/8017/0020/0330
              CONSOLIDATED RAIL CORPO
0020/0186  OVERPASS IS RR X-ING
004430 FT  O  O 00000 0 00 0000+00
              NC RAMP C RD

```

EXTRACT DATE: 12/28/2024 ROADWAY MANAGEMENT SYSTEM PAGE NUMBER: 494
PRINT DATE: 12/30/2024 SLD COUNTY/SR - ANNUAL PRINT COUNTY: PHILADELPHIA

DIR: N TOTAL LEN: 4.445 MI. DIST: 06-5 SR: 8017
LEFT MUN: PHILADELPHIA C RIGHT MUN: PHILADELPHIA C

RAMP C RD
(SR8017 SEG 0020/0000) 0010/3919

000000 FT

INTER-BK RAMP A RD
(SR8017 SEG 0010/3919)
0020/0000 LENGTH(AH 2676 BK 4430)

(APRA) BETSY ROSS BRIDG
SIGN: SHAPE OR TUBE
BMSID 67/8017/0520/2162
NEW JERSEY STATE LINE
(STBD)
BMSID 67/8017/0010/4215
0 0 00000 0 00 0000+00
FRANKFORD CREEK
BMSBG 67/8017/0010/4215
0010/4094 CONSOLIDATED RAIL CORPO
OVERPASS IS RR X-ING

SIGN: SHAPE OR TUBE
0010/3474 BMSID 67/8017/0010/3474

SIGN: 3 CHORD TRUSS
0010/2869 BMSID 67/8017/0010/2869
0010/2806 BMSID 67/8017/0010/2713
0 0 00000 0 00 0000+00
WHEATSHEAF
0010/2713 BMSBG 67/8017/0010/2713
0010/2473 BMSID 67/8017/0010/2337
0 0 00000 0 00 0000+00
RICHMOND ST
0010/2337 BMSBG 67/8017/0010/2337

0010/1398 BMSID 67/8017/0010/0653
0 0 00000 0 00 0000+00
CASTOR AVE
0010/0653 BMSBG 67/8017/0010/0653

SIGN: 3 CHORD TRUSS
0010/0523 BMSID 67/8017/0010/0523
0010/0271 BMSID 67/8017/0010/0205
0 0 00000 0 00 0000+00
VENANGO ST.
0010/0205 BMSBG 67/8017/0010/0205
000000 FT 0 0 00000 0 00 0000+00

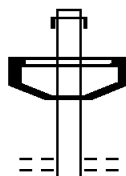
NC RAMP A RD
INTER-BK DELAWARE EX
(SRO095 SEG 0250/2227)
MFC BEGIN = F
0010/0000 LENGTH(AH 4430 BK 0000)

EXTRACT DATE: 12/28/2024 ROADWAY MANAGEMENT SYSTEM PAGE NUMBER: 493
PRINT DATE: 12/30/2024 SLD COUNTY/SR - ANNUAL PRINT COUNTY: PHILADELPHIA

DIR: W TOTAL LEN: .462 MI. DIST: 06-5 SR: 8016
LEFT MUN: PHILADELPHIA C RIGHT MUN: PHILADELPHIA C

002437 FT

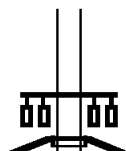
001672 FT



002437 FT
INTER-AHD
0750/0765
0750/0560
0750/0478
001672 FT
SCHUYLKILL EX
(SR0076 SEG 3444/4792)
SIGN: 4 CHORD TRUSS
BMSID 67/0076/3444/4734
BMSEN 67/8016/0500/0000
2 0 67057 2 28 0000+00
SOUTH ST
(CITY)

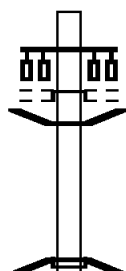
EXTRACT DATE: 12/28/2024 ROADWAY MANAGEMENT SYSTEM PAGE NUMBER: 492
PRINT DATE: 12/30/2024 SLD COUNTY/SR - ANNUAL PRINT COUNTY: PHILADELPHIA

DIR: W TOTAL LEN: .462 MI. DIST: 06-5 SR: 8016
LEFT MUN: PHILADELPHIA C RIGHT MUN: PHILADELPHIA C



INTER-BK RAMP RD
(SR8016 SEG 0010/0555)
NO UNDERPASS INFORMATION
BMSBG 67/8016/0500/0000
LENGTH(AH 0765 BK 0572)

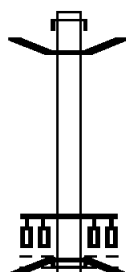
0750/0000



INTER-AHD RAMP RD
(SR8016 SEG 0250/0000)
SOUTH ST
(CITY)

0500/0572
0500/0478 BMSSEN 67/8016/0500/0000
001100 FT 2 0 67057 2 29 0006+21
INTER-BK SCHUYLKILL EX
(SR0076 SEG 3445/4608)
NO UNDERPASS INFORMATION
BMSBG 67/8016/0500/0000
LENGTH(AH 0572 BK 0545)


0500/0000



INTER-AHD SCHUYLKILL EX
(SR0076 SEG 3445/3700)
0250/0545 BMSSEN 67/8016/0010/0000
0250/0537 2 0 67057 2 27 0000+00
000555 FT SOUTH ST
(CITY)

INTER-BK RAMP RD
(SR8016 SEG 0500/0572)
NO UNDERPASS INFORMATION
BMSBG 67/8016/0010/0000
LENGTH(AH 0545 BK 0555)

0250/0000



INTER-AHD RAMP RD
(SR8016 SEG 0750/0000)
SOUTH ST
(CITY)

0010/0555
0010/0537 BMSSEN 67/8016/0010/0000
000000 FT 2 0 67057 2 26 0000+00
NC RAMP RD
INTER-BK SCHUYLKILL EX
(SR0076 SEG 3444/3537)
NO UNDERPASS INFORMATION
BMSBG 67/8016/0010/0000
MFC BEGIN = F
LENGTH(AH 0555 BK 0000)

0010/0000

001100 FT

000555 FT

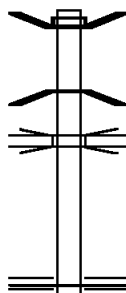
000000 FT

EXTRACT DATE: 12/28/2024 ROADWAY MANAGEMENT SYSTEM PAGE NUMBER: 491
PRINT DATE: 12/30/2024 SLD COUNTY/SR - ANNUAL PRINT COUNTY: PHILADELPHIA

DIR: N TOTAL LEN: .182 MI. DIST: 06-5 SR: 8015
LEFT MUN: PHILADELPHIA C RIGHT MUN: PHILADELPHIA C

000960 FT

000000 FT



000960 FT BMS EN 67/0095/0254/0000
INTER-AHD DELAWARE EX
0010/0960 (SR0095 SEG 0254/0076)
1 0 01000 2 36 0000+00
CASTOR AVE
0010/0873 BMSBG 67/0095/0254/0000
RAMP A
0010/0554 OP ID 67/8017/0010/0653
000000 FT 1 0 01000 2 36 0000+00
NC RAMP C RD
CASTOR AV
(SR1005 SEG 0030/2033)
MFC BEGIN = F
0010/0000 LENGTH(AH 0960 BK 0000)

EXTRACT DATE: 12/28/2024 ROADWAY MANAGEMENT SYSTEM PAGE NUMBER: 490
PRINT DATE: 12/30/2024 SLD COUNTY/SR - ANNUAL PRINT COUNTY: PHILADELPHIA

DIR: E TOTAL LEN: .323 MI. DIST: 06-5 SR: 8014
LEFT MUN: PHILADELPHIA C RIGHT MUN: PHILADELPHIA C

001705 FT

001705 FT
INTER-AHD SCHUYLKILL EX
0750/1280 (SR0076 SEG 3444/3380)
SIGN: 4 CHORD TRUSS
0750/1201 BMSID 67/0076/3444/3290
0750/0881 BMSEN 67/8014/0750/0000

000425 FT

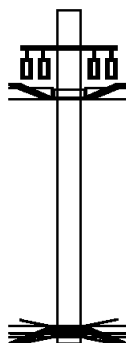
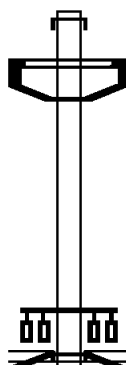
000425 FT 2 0 67057 2 25 0000+00
NC RAMP B RD
WALNUT ST
(SR0003 SEG 0091/2066)

INTER-BK SCHUYLKILL AV
(SR3039 SEG 0011/0000)
NO UNDERPASS INFORMATION
BMSBG 67/8014/0750/0000
0750/0000 LENGTH(AH 1280 BK 0425)

INTER-AHD BMSEN 67/8014/0500/0000
TO 3039/0010 SH
(CONN)
CHESTNUT ST
(SR0003 SEG 0090/2270)

000000 FT

0500/0425
000000 FT 2 0 67057 2 24 0000+00
SCHUYLKILL AVE WES
OP ID 67/3039/0010/0079
NC RAMP A RD
INTER-BK SCHUYLKILL EX
(SR0076 SEG 3445/1964)
SCHUYLKILL RIVER BANK
BMSBG 67/8014/0500/0000
MFC BEGIN = F
0500/0000 LENGTH(AH 0425 BK 0000)

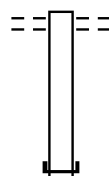


EXTRACT DATE: 12/28/2024 ROADWAY MANAGEMENT SYSTEM PAGE NUMBER: 489
PRINT DATE: 12/30/2024 SLD COUNTY/SR - ANNUAL PRINT COUNTY: PHILADELPHIA

DIR: S TOTAL LEN: .348 MI. DIST: 06-5 SR: 8013
LEFT MUN: PHILADELPHIA C RIGHT MUN: PHILADELPHIA C

001836 FT

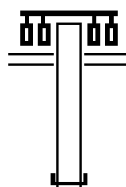
001216 FT



001836 FT WESTMORELAND ST
0750/0620 (CITY)

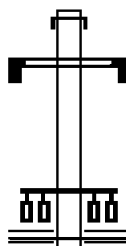
001216 FT 1 0 01000 2 33 0000+00
NC RAMP A RD
INTER-BK DELAWARE EX
(SR0095 SEG 0244/1274)
0750/0000 LENGTH(AH 0620 BK 0590)

000626 FT



ALLEGHENY AV
(SR2016 SEG 0110/1700)
0500/0590
000626 FT 1 0 01000 2 35 0000+00
NC RAMP E RD
INTER-BK DELAWARE EX
(SR0095 SEG 0245/1736)
0500/0000 LENGTH(AH 0590 BK 0626)

000000 FT

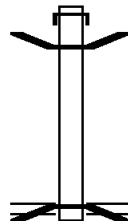


INTER-AHD DELAWARE EX
0250/0626 (SR0095 SEG 0245/0313)
SIGN: CENTER MOUNTD
0250/0464 BMSID 67/8013/0250/0464
000000 FT 1 0 01000 2 34 0000+00
NC RAMP B RD
ALLEGHENY AV
(SR2016 SEG 0110/1669)
MFC BEGIN = F
0250/0000 LENGTH(AH 0626 BK 0000)

EXTRACT DATE: 12/28/2024 ROADWAY MANAGEMENT SYSTEM PAGE NUMBER: 488
PRINT DATE: 12/30/2024 SLD COUNTY/SR - ANNUAL PRINT COUNTY: PHILADELPHIA
DIR: W TOTAL LEN: 1.223 MI. DIST: 06-5 SR: 8012
LEFT MUN: PHILADELPHIA C RIGHT MUN: PHILADELPHIA C

006457 FT

005882 FT

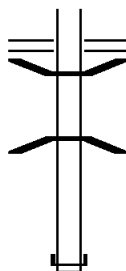


006457 FT
INTER-AHD SEPTA PARKING LOT
0760/0575 (CITY)
0760/0335 BMSBN 67/8012/0750/0396
005882 FT 2 0 67057 2 21 0000+00
NC RAMP G RD
ARCH ST
(SR3030 SEG 0013/1300)
AMTRAK PRIVATE ROAD
BMSBG 67/8012/0750/0396
5 0760/0000 LENGTH(AH 0575 BK 0750)

EXTRACT DATE: 12/28/2024 ROADWAY MANAGEMENT SYSTEM PAGE NUMBER: 487
PRINT DATE: 12/30/2024 SLD COUNTY/SR - ANNUAL PRINT COUNTY: PHILADELPHIA

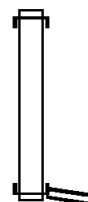
DIR: W TOTAL LEN: 1.223 MI. DIST: 06-5 SR: 8012
LEFT MUN: PHILADELPHIA C RIGHT MUN: PHILADELPHIA C

005132 FT



0750/0750 ARCH ST
0750/0731 (SR3030 SEG 0013/1300)
BMSSEN 67/8012/0750/0396
2 0 67057 2 21 0001+48
AMTRAK PRIVATE ROAD
0750/0396 BMSBG 67/8012/0750/0396
005132 FT 2 0 67057 2 15 0000+00
NC RAMP E RD
INTER-BK RAMP A RD
(SR8012 SEG 0250/1824)
5 0750/0000 LENGTH(AH 0750 BK 0445)

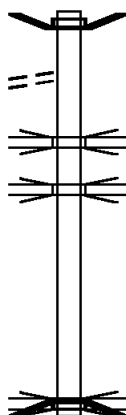
004687 FT



INTER-AHD VINE ST EX
0520/0445 (SR0676 SEG 0002/0865)
004687 FT 0 0 0000 0 00 0000+00
NC RAMP D RD
RAMP J RD
(SR8012 SEG 0510/1012)
INTER-BK RAMP H RD
(SR8012 SEG 0500/0930)
5 0520/0000 LENGTH(AH 0445 BK 1012)

FROM 8012/0500
(CONN)

0510/0886



INTER-AHD BMSSEN 67/8012/0510/0000
0510/1012 RAMP D RD
(SR8012 SEG 0520/0000)
0510/0038 OP ID SCHUYLKILL AV WEST
SCHUYLKILL AVE WES
0510/0037 OP ID 67/3030/0013/0696
003675 FT 2 0 67057 2 23 0000+00
RAMP H (WB)
OP ID 67/8012/0500/0077
NC RAMP J RD
INTER-BK SCHUYLKILL EX
(SR0076 SEG 3445/0195)
SCHUYLKILL R
BMSBG 67/8012/0510/0000
5 0510/0000 LENGTH(AH 1012 BK 0930)

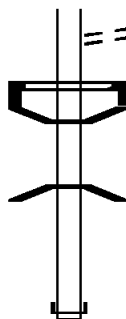
INTER-AHD SCHUYLKILL EX
(SR0076 SEG 3441/1714)
RAMP D RD
0500/0930 (SR8012 SEG 0520/0000)

EXTRACT DATE: 12/28/2024 ROADWAY MANAGEMENT SYSTEM PAGE NUMBER: 486
PRINT DATE: 12/30/2024 SLD COUNTY/SR - ANNUAL PRINT COUNTY: PHILADELPHIA

DIR: W TOTAL LEN: 1.223 MI.
LEFT MUN: PHILADELPHIA C

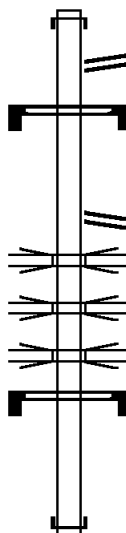
DIST: 06-5 SR: 8012
RIGHT MUN: PHILADELPHIA C

002745 FT



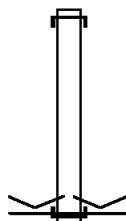
0500/0883 TO 8012/0510 SH
(CONN)
SIGN: 4 CHORD TRUSS
0500/0757 BMSID 67/8012/0500/0757
0500/0448 BMSEN 67/8012/0500/0077
0 0 00000 0 00 0000+00
RAMP J (EB)
0500/0077 BMSBG 67/8012/0500/0077
002745 FT 2 0 67057 2 22 0000+00
NC RAMP H RD
INTER-BK SCHUYLKILL AV
(SR3030 SEG 0013/1472)
5 0500/0000 LENGTH(AH 0930 BK 2035)

000710 FT



INTER-AHD SCHUYLKILL EX
0250/2035 (SR0076 SEG 3440/1788)
RAMP E RD
0250/1824 (SR8012 SEG 0750/0000)
SIGN: 4 CHORD TRUSS
0250/1616 BMSID 67/8012/0250/1616
NC RAMP A RD
RAMP A RD
0250/0973 (SR8012 SEG 0010/0710)
SCHUYLK EXWY (EB)
0250/0722 OP ID 67/0076/3440/0602
RAMP A ML (WB)
0250/0675 OP ID 67/0676/0003/0808
SCHUYLK EXWY
0250/0600 OP ID 67/0076/3441/0550
SIGN: CANTILEVER
0250/0326 BMSID 67/8012/0250/0326
000710 FT 2 0 67057 2 16 0000+00
NC RAMP C RD
INTER-BK VINE ST EX
(SR0676 SEG 0003/1365)
5 0250/0000 LENGTH(AH 2035 BK 0710)

000000 FT



INTER-AHD RAMP A RD
0010/0710 (SR8012 SEG 0250/0973)
000000 FT 2 0 67057 2 17 0000+00
VILLAGE: FAIRMOUNT PARK
NC RAMP A RD
INTER-BK SCHUYLKILL EX
(SR0076 SEG 3440/0028)
MFC BEGIN = F
5 0010/0000 LENGTH(AH 0710 BK 0000)

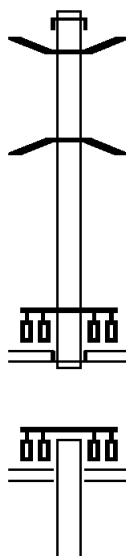
EXTRACT DATE: 12/28/2024 ROADWAY MANAGEMENT SYSTEM PAGE NUMBER: 485
PRINT DATE: 12/30/2024 SLD COUNTY/SR - ANNUAL PRINT COUNTY: PHILADELPHIA

DIR: E TOTAL LEN: 1.170 MI. DIST: 06-5 SR: 8011
LEFT MUN: PHILADELPHIA C RIGHT MUN: PHILADELPHIA C

006177 FT

005057 FT

004810 FT



006177 FT
INTER-AHD DELAWARE EX
0750/1120 (SR0095 SEG 0234/0000)
0750/1112 BMSBN 67/8011/0750/0350

0 0 00000 0 00 0000+00
GIRARD AVENUE
0750/0350 BMSBG 67/8011/0750/0350
005057 FT 1 0 01000 2 28 0000+00
NC RAMP A RD
RICHMOND ST
(SR2001 SEG 0140/0000)
(SR2001 SEG 0141/0000)

INTER-BK SCHIRRA DR
(CITY)
5 0750/0000 LENGTH(AH 1120 BK 0247)

ARAMINGO AV
(SR2009 SEG 0011/0962)
0530/0247
004810 FT 0 0 00000 0 00 0000+00
NC RAMP B SPUR RD
INTER-BK RAMP B RD

EXTRACT DATE: 12/28/2024 ROADWAY MANAGEMENT SYSTEM PAGE NUMBER: 484
PRINT DATE: 12/30/2024 SLD COUNTY/SR - ANNUAL PRINT COUNTY: PHILADELPHIA

DIR: E TOTAL LEN: 1.170 MI.
LEFT MUN: PHILADELPHIA C

DIST: 06-5 SR: 8011
RIGHT MUN: PHILADELPHIA C

003801 FT

002313 FT

5 0530/0000 (SR8011 SEG 0500/0882)
LENGTH(AH 0247 BK 1009)

INTER-AHD RAMP B RD
0510/1009 (SR8011 SEG 0500/1457)
FLETCHER ST
0510/0995 (CITY)

MOYER ST
(CITY)
NORRIS ST
(CITY)
0510/0377 DAUPHIN ST
0510/0121 (SR2012 SEG 0080/1584)
003801 FT 2 0 67047 5 00 0000+00

NC SPUR B RD
INTER-BK ARAMINGO AV
(SR2009 SEG 0011/1599)
5 0510/0000 LENGTH(AH 1009 BK 1488)

INTER-AHD GIRARD AV
0500/1488 (SR2008 SEG 0070/0260)
SPUR B RD
0500/1457 (SR8011 SEG 0510/1009)
BMS EN 67/8011/0500/1275

0500/1400
0500/1364 OP ID 67/2009/0011/0550
ARAMINGO AVENUE (S
RAMP D (SB)
0500/1300 OP ID 67/8011/0250/0000
0 0 00000 0 00 0000+00

FT MILD CLOS
NO UNDERPASS INFORMATION
0500/1275 BMSBG 67/8011/0500/1275
RAMP B SPUR RD

0500/0882 (SR8011 SEG 0530/0000)
0500/0843 BMS EN 67/8011/0500/0061
SIGN: SHAPE OR TUBE
0500/0458 BMSID 67/8011/0500/0458
1 0 01000 2 29 0000+00

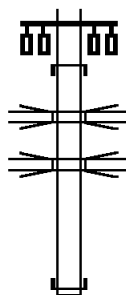
ARAMINGO AVENUE (NB)
0500/0061 BMSBG 67/8011/0500/0061
002313 FT 1 0 01000 2 29 0000+00

NC RAMP B RD
INTER-BK DELAWARE EX
(SR0095 SEG 0235/0000)
5 0500/0000 LENGTH(AH 1488 BK 0412)

EXTRACT DATE: 12/28/2024 ROADWAY MANAGEMENT SYSTEM PAGE NUMBER: 483
PRINT DATE: 12/30/2024 SLD COUNTY/SR - ANNUAL PRINT COUNTY: PHILADELPHIA

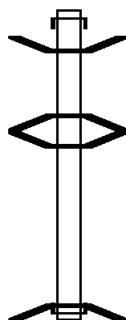
DIR: E TOTAL LEN: 1.170 MI. DIST: 06-5 SR: 8011
LEFT MUN: PHILADELPHIA C RIGHT MUN: PHILADELPHIA C

001901 FT



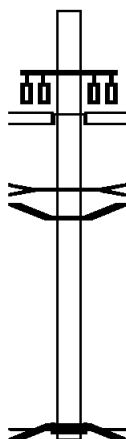
INTER-AHD ARAMINGO AV
(SR2009 SEG 0010/0710)
0260/0412
0260/0054 OP ID 67/2009/0011/0550
ARAMINGO AVENUE (S
RAMP D (SB)
0260/0021 OP ID 67/8011/0250/0000
001901 FT 1 0 01000 2 30 0000+00
NC RAMP C RD
INTER-BK GIRARD AV
(SR2008 SEG 0070/0310)
0260/0000 LENGTH(AH 0412 BK 0901)

001000 FT



INTER-AHD DELAWARE EX
0250/0901 (SR0095 SEG 0231/1498)
0250/0385 BMSSEN 67/8011/0250/0283
0 0 00000 0 00 0000+00
NO UNDERPASS INFORMATION
0250/0283 BMSBG 67/8011/0250/0283
0250/0184 BMSSEN 67/8011/0250/0000
001000 FT 1 0 01000 2 31 0000+00
NC RAMP D RD
INTER-BK ARAMINGO AV
(SR2009 SEG 0011/0805)
SPUR A (NB)
BMSBG 67/8011/0250/0000
0250/0000 LENGTH(AH 0901 BK 1000)

000000 FT



INTER-AHD SCHIRRA DR
(CITY)
RICHMOND ST
(SR2001 SEG 0140/0000)
(SR2001 SEG 0141/0000)
0020/1000
DYOTT STREET SEWER
STRUCTURE LENGTH 48 FT
0020/0730 BMSID 67/8011/0020/0730
0020/0630 BMSSEN 67/8011/0020/0000
000000 FT 0 0 00000 0 00 0000+00
NC RAMP E RD
INTER-BK DELAWARE EX
(SR0095 SEG 0230/1500)
ARAMINGO AVENUE (SB)
BMSBG 67/8011/0020/0000
MFC BEGIN = F
0020/0000 LENGTH(AH 1000 BK 0000)

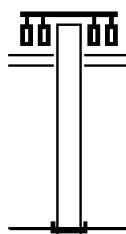
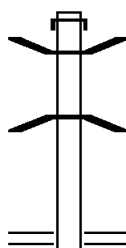
EXTRACT DATE: 12/28/2024 ROADWAY MANAGEMENT SYSTEM PAGE NUMBER: 482
PRINT DATE: 12/30/2024 SLD COUNTY/SR - ANNUAL PRINT COUNTY: PHILADELPHIA

DIR: E TOTAL LEN: .231 MI. DIST: 06-5 SR: 8010
LEFT MUN: PHILADELPHIA C RIGHT MUN: PHILADELPHIA C

001219 FT

000604 FT

000000 FT



001219 FT
INTER-AHD SCHUYLKILL EX
0250/0615 (SR0076 SEG 3435/1648)
0250/0443 BMSBN 67/8010/0250/0020
2 0 67057 2 14 0000+25
NO UNDERPASS INFORMATION
0250/0020 BMSBG 67/8010/0250/0020
000604 FT 2 0 67057 2 14 0000+00
NC RAMP F RD
SPRING GARDEN ST
(SR3014 SEG 0030/0156)
0250/0000 LENGTH(AH 0615 BK 0604)

SPRING GARDEN ST
(SR3014 SEG 0030/0035)
0010/0604
000000 FT 2 0 67057 2 13 0000+00
NC RAMP E RD
INTER-BK SCHUYLKILL EX
(SR0076 SEG 3434/1628)
MFC BEGIN = F
0010/0000 LENGTH(AH 0604 BK 0000)

EXTRACT DATE: 12/28/2024 ROADWAY MANAGEMENT SYSTEM PAGE NUMBER: 481
PRINT DATE: 12/30/2024 SLD COUNTY/SR - ANNUAL PRINT COUNTY: PHILADELPHIA

DIR: N TOTAL LEN: 3.179 MI. DIST: 06-5 SR: 8009
LEFT MUN: PHILADELPHIA C RIGHT MUN: PHILADELPHIA C

016786 FT

016786 FT
INTER-AHD

LC TO SECOND ST
(CONN)
CALLOWHILL ST
(CITY)

0520/1075

0520/0912 OP ID RAMP NV (WB)
67/8009/0510/1771

015711 FT

015711 FT
INTER-BK

0 0 00000 0 00 0000+00
RAMP TO 676WB
(SR8009 SEG 0510/1067)
LENGTH(AH 1075 BK 2720)

5

INTER-AHD BMS EN 67/8009/0510/1771
0510/2720 VINE ST EX
(SR0676 SEG 0015/3188)

0 0 00000 0 00 0000+00
RAMP S3 (WB)
0510/1771 BMSBG 67/8009/0510/1771

0510/1067 RAMP TO CALLOWHILL
0510/0955 (SR8009 SEG 0520/0000)
BMS EN 67/8009/0510/0827

0 0 00000 0 00 0000+00
SPRING GARDEN ST. (EB)
0510/0827 BMSBG 67/8009/0510/0827

SIGN: 2 CHORD TRUSS
0510/0589 BMSID 67/8009/0510/0589
0510/0488 BMS EN 67/8009/0510/0427

0 0 00000 0 00 0000+00
FAIRMOUNT AV (WB)
0510/0427 BMSBG 67/8009/0510/0427

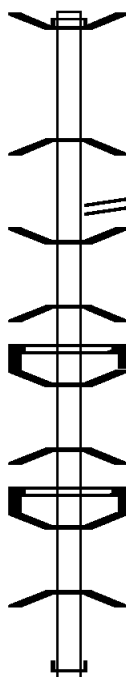
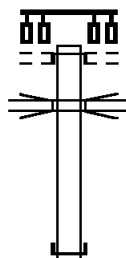
SIGN: 2 CHORD TRUSS
0510/0118 BMSID 67/8009/0510/0118
0510/0102 BMS EN 67/8009/0510/0045

0 0 00000 0 00 0000+00
BROWN STREET
0510/0045 BMSBG 67/8009/0510/0045

012991 FT

012991 FT
INTER-BK

0 0 00000 0 00 0000+00
SR 95 SB
(SR0095 SEG 0221/1146)



EXTRACT DATE: 12/28/2024 ROADWAY MANAGEMENT SYSTEM PAGE NUMBER: 480
PRINT DATE: 12/30/2024 SLD COUNTY/SR - ANNUAL PRINT COUNTY: PHILADELPHIA

DIR: N TOTAL LEN: 3.179 MI.
LEFT MUN: PHILADELPHIA C

DIST: 06-5 SR: 8009
RIGHT MUN: PHILADELPHIA C

0510/0000 LENGTH(AH 2720 BK 0650)

012341 FT

INTER-AHD CALLOWHILL ST
(CITY)
THIRD ST
(CITY)
RAMP NV (WB)
0500/0400 OP ID 67/8009/0510/1771
0500/0144 BMSBN 67/8009/0020/2083
RAMP VN
0500/0063 OP ID 67/8009/0270/0000
012341 FT 0 0 00000 0 00 0000+00
INTER-BK RAMP 95N TO CALLOWHILL
(SR8009 SEG 0020/2083)
SECOND STREET (SB)
BMSBG 67/8009/0020/2083
0500/0000 LENGTH(AH 0650 BK 1752)

010589 FT

INTER-AHD SR 95 NB
0270/1752 (SR0095 SEG 0220/0094)
0270/1507 BMSBN 67/8009/0270/0000
010589 FT 0 0 00000 0 00 0000+00
INTER-BK VINE ST EX
(SR0676 SEG 0014/3630)
RAMP SV
BMSBG 67/8009/0270/0000
0270/0000 LENGTH(AH 1752 BK 1109)

FLORIST ST
(CITY)

0260/0118
009480 FT

INTER-AHD SR 95 NB
0260/1109 (SR0095 SEG 0214/0915)
RAMP FROM DELAWARE AV
0260/0600 (SR8009 SEG 0030/0300)
RAMP SV (WB)
0260/0497 OP ID 67/8009/0020/0723
INTERSTATE 95 (NB)
0260/0400 OP ID 67/0095/0214/0000
1676; US30; PA
0260/0287 OP ID 67/7301/0676/0000
INTERSTATE 95 (SB)
0260/0235 OP ID 67/0095/0215/0000
009480 FT 0 0 00000 0 00 0000+00

EXTRACT DATE: 12/28/2024 ROADWAY MANAGEMENT SYSTEM PAGE NUMBER: 479
PRINT DATE: 12/30/2024 SLD COUNTY/SR - ANNUAL PRINT COUNTY: PHILADELPHIA

DIR: N TOTAL LEN: 3.179 MI.
LEFT MUN: PHILADELPHIA C

DIST: 06-5 SR: 8009
RIGHT MUN: PHILADELPHIA C

006590 FT

006290 FT

	INTER-BK	RACE ST	
		(CITY)	
	0260/0000	LENGTH(AH 1109 BK 2890)	
	INTER-AHD	DELAWARE EX	
	0250/2890	(SR0095 SEG 0211/1507)	
	0250/2743	MARKET ST (WB)	
		OP ID 67/8007/0760/0000	
		SIGN: 2 CHORD TRUSS	
	0250/1666	BMSID 67/8009/0020/1727	
	0250/1628	BMSSEN 67/8009/0020/0723	
		1676; US30; PA	
	0250/1199	OP ID 67/7301/0676/0000	
		O O 0000 0 00 0000+00	
		BMSSEN 67/8009/0250/0487	
		RAMP NFN (NB)	
	0250/0802	BMSBG 67/8009/0020/0723	
		O O 0000 0 00 0000+00	
		INTERSTATE 95 (SB)	
	0250/0487	BMSBG 67/8009/0250/0487	
	0250/0356	BMSSEN 67/8009/0250/0231	
		O O 0000 0 00 0000+00	
		SECOND ST.	
	0250/0231	BMSBG 67/8009/0250/0231	
	006590 FT	O O 0000 0 00 0000+00	
	INTER-BK	VINE ST EX	
		(SR0676 SEG 0014/3577)	
	0250/0000	LENGTH(AH 2890 BK 0300)	
	INTER-AHD	RAMP RACE ST TO 95NB	
	0030/0300	(SR8009 SEG 0260/0600)	
		WATER ST	
	0030/0073	(CITY)	
	006290 FT	O O 0000 0 00 0000+00	
		CHRISTOPHER COLUMBUS BL	
		(SR2001 SEG 0100/2308)	
		(SR2001 SEG 0101/2315)	
	0030/0000	LENGTH(AH 0300 BK 2770)	
	INTER-AHD	VINE ST EX	
	0020/2770	(SR0676 SEG 0015/3180)	
	0020/2764	BMSSEN 67/8009/0020/2665	
		O O 0000 0 00 0000+00	
		3RD STREET	
	0020/2665	BMSBG 67/8009/0020/2665	

EXTRACT DATE: 12/28/2024 ROADWAY MANAGEMENT SYSTEM PAGE NUMBER: 478
PRINT DATE: 12/30/2024 SLD COUNTY/SR - ANNUAL PRINT COUNTY: PHILADELPHIA

DIR: N TOTAL LEN: 3.179 MI. DIST: 06-5 SR: 8009
LEFT MUN: PHILADELPHIA C RIGHT MUN: PHILADELPHIA C

003520 FT

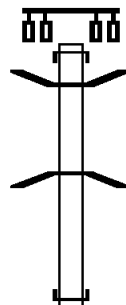
000000 FT

0020/2243 OP ID RAMP VN 67/8009/0270/0000
0020/2227 BMS EN 67/8009/0020/2083
0 0 00000 0 00 0000+00
RAMP RD
(SR8009 SEG 0500/0000)
SECOND STREET (SB)
0020/2083 BMSBG 67/8009/0020/2083
0020/1924 BMS EN 67/8009/0020/1549
SIGN: 2 CHORD TRUSS
0020/1727 BMS ID 67/8009/0020/1727
0 0 00000 0 00 0000+00
BMS EN 67/8009/0020/0723
INTERSTATE 95 (SB)
0020/1549 BMSBG 67/8009/0020/1549
1676; US30; PA
0020/1132 OP ID 67/7301/0676/0000
0 0 00000 0 00 0000+00
RAMP NFN (NB)
0020/0723 BMSBG 67/8009/0020/0723
SIGN: 2 CHORD TRUSS
0020/0678 BMS ID 67/8009/0020/0678
003520 FT 0 0 00000 0 00 0000+00
INTER-BK DELAWARE EX
(SR0095 SEG 0210/2084)
0020/0000 LENGTH(AH 2770 BK 3520)
INTER-AHD DELAWARE EX
0010/3520 (SR0095 SEG 0210/2116)
MARKET ST (WB)
0010/3099 OP ID 67/8007/0760/0000
0010/1052 OP ID SPRUCE DOCK 67/2150/0010/0000
000000 FT 0 0 00000 0 00 0000+00
NC RAMP RD
CHRISTOPHER COLUMBUS BL
(SR2001 SEG 0090/0000)
(SR2001 SEG 0091/0000)
0010/0000 MFC BEGIN = F
LENGTH(AH 3520 BK 0000)

EXTRACT DATE: 12/28/2024 ROADWAY MANAGEMENT SYSTEM PAGE NUMBER: 477
 PRINT DATE: 12/30/2024 SLD COUNTY/SR - ANNUAL PRINT COUNTY: PHILADELPHIA
 DIR: E TOTAL LEN: .885 MI. DIST: 06-5 SR: 8008
 LEFT MUN: PHILADELPHIA C RIGHT MUN: PHILADELPHIA C

004672 FT

003632 FT



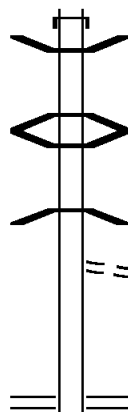
004672 FT
 INTER-AHD THIRTYFOURTH ST/GIRARD
 (CITY)
 0500/1040
 0500/0946 BMS EN 67/8008/0500/0310
 2 0 67057 2 12 0000+00
 SCHUYLK EXWY (EB)
 0500/0310 BMSBG 67/8008/0500/0310
 003632 FT 2 0 67057 2 12 0000+00
 NC RAMP D RD
 INTER-BK SCHUYLKILL EX
 (SR0076 SEG 3431/1003)
 0500/0000 LENGTH(AH 1040 BK 1888)

INTER-AHD SCHUYLKILL EX

EXTRACT DATE: 12/28/2024 ROADWAY MANAGEMENT SYSTEM PAGE NUMBER: 476
PRINT DATE: 12/30/2024 SLD COUNTY/SR - ANNUAL PRINT COUNTY: PHILADELPHIA

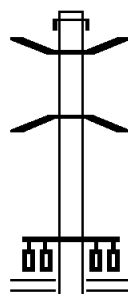
DIR: E TOTAL LEN: .885 MI. DIST: 06-5 SR: 8008
LEFT MUN: PHILADELPHIA C RIGHT MUN: PHILADELPHIA C

001744 FT



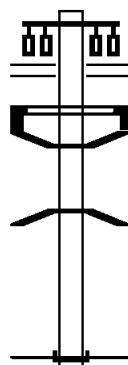
0030/1888 (SR0076 SEG 3421/2078)
0030/1303 BMSSEN 67/8008/0030/1044
2 0 67057 2 11 0010+36
SCHUYLK EXWY (EB)
0030/1044 BMSBG 67/8008/0030/1044
0030/0591 BMSSEN 67/8008/0030/0429
2 0 67057 2 11 0000+00
LANSDOWNE DR
0030/0429 BMSBG 67/8008/0030/0429
FROM 0030/0061 SH
0030/0124 (CONN)
001744 FT 2 0 67057 2 11 0000+00
NC RAMP C RD
GIRARD AV
(SR0030 SEG 0060/3682)
(SR0030 SEG 0061/3688)
0030/0000 LENGTH(AH 1888 BK 0898)

000846 FT



INTER-AHD SCHUYLKILL EX
0020/0898 (SR0076 SEG 3424/1615)
0020/0523 BMSSEN 67/8008/0020/0451
2 0 67057 2 10 0000+00
LANSDOWNE DRIVE
0020/0451 BMSBG 67/8008/0020/0451
000846 FT 2 0 67057 2 10 0000+00
NC RAMP B RD
GIRARD AV
(SR0030 SEG 0070/0166)
(SR0030 SEG 0071/0168)
0020/0000 LENGTH(AH 0898 BK 0846)

000000 FT



GIRARD AV
(SR0030 SEG 0070/0130)
(SR0030 SEG 0071/0131)
0010/0846
SIGN: 4 CHORD TRUSS
0010/0559 BMSID 67/8008/0010/0559
0010/0378 BMSSEN 67/8008/0010/0314
2 0 67057 2 09 0000+00
LANSDOWNE DR
0010/0314 BMSBG 67/8008/0010/0314
000000 FT 2 0 67057 2 09 0000+00
NC RAMP A RD
INTER-BK SCHUYLKILL EX
(SR0076 SEG 3424/0859)
MFC BEGIN = F
0010/0000 LENGTH(AH 0846 BK 0000)

EXTRACT DATE: 12/28/2024 ROADWAY MANAGEMENT SYSTEM PAGE NUMBER: 475
PRINT DATE: 12/30/2024 SLD COUNTY/SR - ANNUAL PRINT COUNTY: PHILADELPHIA
DIR: N TOTAL LEN: 1.681 MI. DIST: 06-5 SR: 8007
LEFT MUN: PHILADELPHIA C RIGHT MUN: PHILADELPHIA C

008874 FT

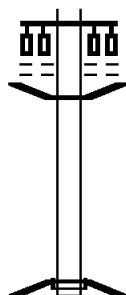


008874 FT
INTER-AHD MARKET ST
(SR2004 SEG 0034/0000)

EXTRACT DATE: 12/28/2024 ROADWAY MANAGEMENT SYSTEM PAGE NUMBER: 474
PRINT DATE: 12/30/2024 SLD COUNTY/SR - ANNUAL PRINT COUNTY: PHILADELPHIA

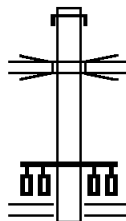
DIR: N TOTAL LEN: 1.681 MI. DIST: 06-5 SR: 8007
LEFT MUN: PHILADELPHIA C RIGHT MUN: PHILADELPHIA C

007933 FT



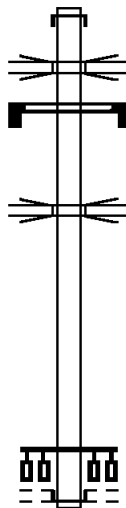
SECOND ST
(CITY)
0760/0941
0760/0747 BMS EN 67/8007/0760/0000
007933 FT 0 0 00000 0 00 0000+00
NC MARKET ST RAMP RD
INTER-BK PENNS LANDING (REC AREA
(CITY)
COLUMBUS BLVD (NB)
BMSBG 67/8007/0760/0000
5 0760/0000 LENGTH(AH 0941 BK 0880)

007053 FT



INTER-AHD DELAWARE EX
0750/0880 (SR0095 SEG 0204/0123)
INTERSTATE 95 (NB)
0750/0319 OP ID 67/0095/0200/1177
007053 FT 0 0 00000 0 00 0000+00
CHRISTOPHER COLUMBUS BL
(SR2001 SEG 0081/2010)
(SR2001 SEG 0080/2013)
5 0750/0000 LENGTH(AH 0880 BK 3390)

003663 FT

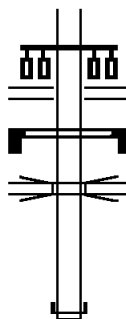


INTER-AHD DELAWARE EX
0510/3390 (SR0095 SEG 0205/0000)
SOUTH STREET WALKW
0510/3230 OP ID 67/0095/0204/0179
SIGN: 2 CHORD TRUSS
0510/2954 BMSID 67/0095/0205/0455
0510/1956 OP ID SPRUCE DOCK
67/2150/0010/0000
003663 FT 0 0 00000 0 00 0000+00
FRONT ST
(CITY)
INTER-BK MARKET ST
(SR2004 SEG 0034/0445)
5 0510/0000 LENGTH(AH 3390 BK 0944)

EXTRACT DATE: 12/28/2024 ROADWAY MANAGEMENT SYSTEM PAGE NUMBER: 473
PRINT DATE: 12/30/2024 SLD COUNTY/SR - ANNUAL PRINT COUNTY: PHILADELPHIA

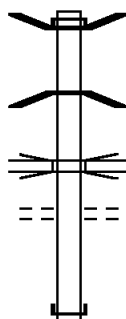
DIR: N TOTAL LEN: 1.681 MI. DIST: 06-5 SR: 8007
LEFT MUN: PHILADELPHIA C RIGHT MUN: PHILADELPHIA C

002719 FT



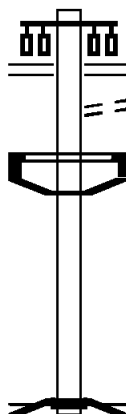
CHRISTOPHER COLUMBUS BL
(SR2001 SEG 0081/1947)
(SR2001 SEG 0080/1958)
0500/0944
SIGN: 2 CHORD TRUSS
0500/0844 BMSID 67/8007/0500/0844
INTERSTATE 95 (NB)
0500/0637 OP ID 67/0095/0200/1177
002719 FT 0 0 00000 0 00 0000+00
INTER-BK DELAWARE EX
(SR0095 SEG 0205/0052)
5 0500/0000 LENGTH(AH 0944 BK 1696)

001023 FT



BMSID 67/8007/0020/1240
INTER-AHD DELAWARE EX
0020/1696 (SR0095 SEG 0191/2957)
0 0 00000 0 00 0000+00
0020/1240 MIFFLIN ST. (EB)
BMSBG 67/8007/0020/1240
INTERSTATE 95 (NB)
0020/0500 OP ID 67/0095/0194/0000
WATER ST
0020/0364 (CITY)
001023 FT 0 0 00000 0 00 0000+00
INTER-BK CHRISTOPHER COLUMBUS BL
(SR2001 SEG 0061/2288)
5 0020/0000 LENGTH(AH 1696 BK 1023)

000000 FT



CHRISTOPHER COLUMBUS BL
(SR2001 SEG 0070/1396)
(SR2001 SEG 0071/1392)
0010/1023 TO 2001/0071 SH
0010/0953 (CONN)
SIGN: 2 CHORD TRUSS
0010/0812 BMSID 67/8007/0010/0812
0010/0609 BMSID 67/8007/0010/0000
000000 FT 0 0 00000 0 00 0000+00
NC RAMP RD
INTER-BK DELAWARE EX
(SR0095 SEG 0194/1974)
REED STREET
BMSBG 67/8007/0010/0000
MFC BEGIN = F
5 0010/0000 LENGTH(AH 1023 BK 0000)

EXTRACT DATE: 12/28/2024 ROADWAY MANAGEMENT SYSTEM PAGE NUMBER: 472
PRINT DATE: 12/30/2024 SLD COUNTY/SR - ANNUAL PRINT COUNTY: PHILADELPHIA

DIR: W TOTAL LEN: .407 MI. DIST: 06-5 SR: 8006
LEFT MUN: PHILADELPHIA C RIGHT MUN: PHILADELPHIA C

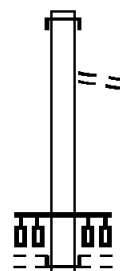
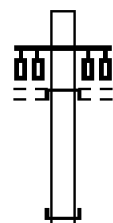
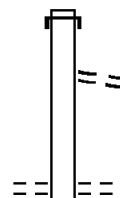
002150 FT

001780 FT

001300 FT

000640 FT

000000 FT



002150 FT
INTER-AHD SCHUYLKILL EX
0750/0370 (SR0076 SEG 3414/1780)
LC FROM MONTGOMERY DR
(CONN)
0750/0153 2 0 67057 2 07 0000+00
001780 FT
NC RAMP B RD
MONTGOMERY DR
(CITY)
5 0750/0000 LENGTH(AH 0370 BK 0480)

INTER-AHD RAMP C RD
(SR8006 SEG 0250/0000)
MONTGOMERY DR
(CITY)
0500/0480
001300 FT 2 0 67057 2 05 0000+00
NC RAMP D RD
INTER-BK SCHUYLKILL EX
(SR0076 SEG 3415/1754)
5 0500/0000 LENGTH(AH 0480 BK 0660)

INTER-AHD SCHUYLKILL EX
0250/0660 (SR0076 SEG 3415/0549)
LC FROM MONTGOMERY DR
(CONN)
0250/0069 2 0 67057 2 06 0000+00
000640 FT
NC RAMP C RD
MONTGOMERY DR
(CITY)
INTER-BK RAMP D RD
(SR8006 SEG 0500/0480)
5 0250/0000 LENGTH(AH 0660 BK 0640)

0010/0640 MONTGOMERY DR
(CITY)
LC TO MONTGOMERY DR
(CONN)
0010/0504 2 0 67057 2 08 0000+00
000000 FT
NC RAMP A RD
INTER-BK SCHUYLKILL EX
(SR0076 SEG 3414/0795)
MFC BEGIN = F
5 0010/0000 LENGTH(AH 0640 BK 0000)

EXTRACT DATE: 12/28/2024 ROADWAY MANAGEMENT SYSTEM PAGE NUMBER: 471
PRINT DATE: 12/30/2024 SLD COUNTY/SR - ANNUAL PRINT COUNTY: PHILADELPHIA

DIR: S TOTAL LEN: .585 MI. DIST: 06-5 SR: 8005
LEFT MUN: PHILADELPHIA C RIGHT MUN: PHILADELPHIA C

003087 FT

003087 FT
INTER-AHD DELAWARE EX
0750/1315 (SR0095 SEG 0144/0418)
0750/1268 BMSSEN 67/8005/0750/0729
0 0 00000 0 00 0000+00
BMSSEN 67/8005/0750/0300
LAGOONS
0750/0729 BMSBG 67/8005/0750/0729
0 0 00000 0 00 0000+00
NO UNDERPASS INFORMATIO
0750/0300 BMSBG 67/8005/0750/0300
001772 FT 0 0 00000 0 00 0000+00
NC RAMP A RD
INTER-BK ENTERPRISE AV
(CITY)
5 0750/0000 LENGTH(AH 1315 BK 1772)

001772 FT

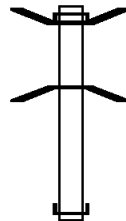
INTER-AHD ENTERPRISE AV
0500/1772 (CITY)
0500/1000 OP ID INTERSTATE 95 (SB)
INTERSTATE 95 (NB)
0500/0838 OP ID 67/0095/0141/0000
0500/0625 BMSSEN 67/8005/0500/0000
000000 FT 0 0 00000 0 00 0000+00
NC RAMP B RD
INTER-BK DELAWARE EX
(SR0095 SEG 0145/0674)
CONSOLIDATED RAIL CO RR
BMSBG 67/8005/0500/0000
MFC BEGIN = F
5 0500/0000 LENGTH(AH 1772 BK 0000)

000000 FT

EXTRACT DATE: 12/28/2024 ROADWAY MANAGEMENT SYSTEM PAGE NUMBER: 470
PRINT DATE: 12/30/2024 SLD COUNTY/SR - ANNUAL PRINT COUNTY: PHILADELPHIA
DIR: N TOTAL LEN: 1.761 MI. DIST: 06-5 SR: 8004
LEFT MUN: PHILADELPHIA C RIGHT MUN: PHILADELPHIA C

009296 FT

008461 FT



009296 FT BMS EN 67/8004/0510/0556
INTER-AHD ROOSEVELT BOULEVARD EX
0510/0835 (SR0001 SEG 0090/0265)
0 0 0000 0 00 0000+00
MLK DRIVE
0510/0556 BMS BG 67/8004/0510/0556
008461 FT 2 0 67058 2 02 0000+00
NC RAMP C RD
INTER-BK SCHUYLKILL EX
(SR0076 SEG 3401/1832)
5 0510/0000 LENGTH(AH 0835 BK 3400)

INTER-AHD SCHUYLKILL EX

EXTRACT DATE: 12/28/2024 ROADWAY MANAGEMENT SYSTEM PAGE NUMBER: 469
PRINT DATE: 12/30/2024 SLD COUNTY/SR - ANNUAL PRINT COUNTY: PHILADELPHIA

DIR: N TOTAL LEN: 1.761 MI.
LEFT MUN: PHILADELPHIA C

DIST: 06-5 SR: 8004
RIGHT MUN: PHILADELPHIA C

005061 FT

003869 FT

0500/3400 (SR0076 SEG 3395/1041)
SIGN: 4 CHORD TRUSS
0500/2850 BMSID 67/0076/3395/1595
0500/2158 BMSEN 67/0076/3401/0000
TRIB. SCHUYLKILL RIVER
STRUCTURE LENGTH 9 FT
0500/2155 BMSID 67/0076/3394/1536
2 0 67057 2 04 0000+00
NEILL DRIVE
0500/1931 BMSBG 67/0076/3401/0000
RAMP RT 1 SB TO 76 WB
0500/1801 (SR8004 SEG 0250/1074)
0500/1147 BMSEN 67/8004/0500/1055
2 0 67057 2 04 0000+00
RAMP B (NB)
0500/1055 BMSBG 67/8004/0500/1055
0500/0401 OP ID RAMP D (EB)
0500/0401 2 0 67057 2 04 0000+00
005061 FT NC RAMP RD
INTER-BK SCHUYLKILL EX
(SR0076 SEG 3401/2235)
5 0500/0000 LENGTH(AH 3400 BK 1192)

INTER-AHD SCHUYLKILL EX
0260/1192 (SR0076 SEG 3400/1894)
0260/1042 BMSEN 67/8004/0260/0922
0 0 00000 0 00 0000+00
RAMP CLW (WB)
0260/0922 BMSBG 67/8004/0260/0922
0260/0826 BMSEN 67/8004/0260/0722
0 0 00000 0 00 0000+00
SCHUYLKILL EXWY (WB)
0260/0722 BMSBG 67/8004/0260/0722
0260/0415 BMSEN 67/8004/0260/0000
003869 FT 2 0 67058 2 03 0000+00
NC RAMP D RD
INTER-BK ROOSEVELT BOULEVARD EX
(SR0001 SEG 0091/0345)
RAMP B (NB)
BMSBG 67/8004/0260/0000
5 0260/0000 LENGTH(AH 1192 BK 1074)

INTER-AHD RAMP TO 76 WB
0250/1074 (SR8004 SEG 0500/1801)

EXTRACT DATE: 12/28/2024 ROADWAY MANAGEMENT SYSTEM PAGE NUMBER: 468
PRINT DATE: 12/30/2024 SLD COUNTY/SR - ANNUAL PRINT COUNTY: PHILADELPHIA

DIR: N TOTAL LEN: 1.761 MI.
LEFT MUN: PHILADELPHIA C


DIST: 06-5 SR: 8004
RIGHT MUN: PHILADELPHIA C

002795 FT



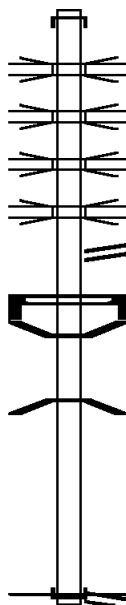
0250/0807 BMS EN 67/8004/0250/0684
2 0 67058 2 00 0000+00
SCHUYLK EXWY (WB)
0250/0684 BMSBG 67/8004/0250/0684
SIGN: CANTILEVER
0250/0680 BMSID 67/8004/0250/0680
002795 FT 2 0 67058 2 00 0000+00
NC RAMP A RD
INTER-BK ROOSEVELT BOULEVARD EX
(SR0001 SEG 0091/0000)
5 0250/0000 LENGTH(AH 1074 BK 0655)

002140 FT



INTER-AHD SCHUYLKILL EX
0020/0655 (SR0076 SEG 3400/1227)
002140 FT 2 0 67057 2 03 0000+00
NC RAMP B-1 RD
INTER-BK RAMP B RD
(SR8004 SEG 0010/0663)
5 0020/0000 LENGTH(AH 0655 BK 2140)

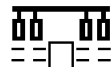
000000 FT



INTER-AHD ROOSEVELT BOULEVARD EX
0010/2140 (SR0001 SEG 0090/0000)
RAMP D (EB)
0010/1754 OP ID 67/8004/0260/0000
SCHUYLKILL EXWY (W)
0010/1391 OP ID 67/0076/3401/1171
RAMP CLW CITY LINE
0010/1210 OP ID 67/8004/0500/1055
SCHUYLK EXWY (EB)
0010/1040 OP ID 67/0076/3400/0883
RAMP B-1 RD
0010/0663 (SR8004 SEG 0020/0000)
SIGN: 4 CHORD TRUSS
0010/0460 BMSID 67/8004/0010/0460
0010/0247 BMS EN 67/8004/0010/0031
2 0 67058 2 01 0000+00
NEILL DRIVE
0010/0031 BMSBG 67/8004/0010/0031
000000 FT 2 0 67058 2 01 0000+00
NC RAMP B RD
RAMP H RD
(SR8002 SEG 0750/2840)
INTER-BK SCHUYLKILL EX
(SR0076 SEG 3394/2307)
MFC BEGIN = F
5 0010/0000 LENGTH(AH 2140 BK 0000)

EXTRACT DATE: 12/28/2024 ROADWAY MANAGEMENT SYSTEM PAGE NUMBER: 467
PRINT DATE: 12/30/2024 SLD COUNTY/SR - ANNUAL PRINT COUNTY: PHILADELPHIA
DIR: W TOTAL LEN: 1.665 MI. DIST: 06-5 SR: 8003
LEFT MUN: PHILADELPHIA C RIGHT MUN: PHILADELPHIA C

008790 FT




008790 FT FRONT ST
0530/0848 (CITY)

EXTRACT DATE: 12/28/2024 ROADWAY MANAGEMENT SYSTEM PAGE NUMBER: 466
PRINT DATE: 12/30/2024 SLD COUNTY/SR - ANNUAL PRINT COUNTY: PHILADELPHIA

DIR: W TOTAL LEN: 1.665 MI.
LEFT MUN: PHILADELPHIA C

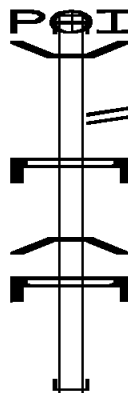
DIST: 06-5 SR: 8003
RIGHT MUN: PHILADELPHIA C

007942 FT



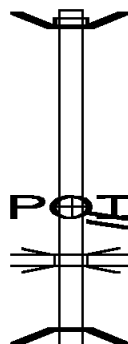
SIGN: CANTILEVER
0530/0794 BMSID 67/8003/0530/0794
LC TO FRONT STREET
(CONN)
0530/0710 BMSID 67/8003/0530/0000
0530/0298 BMSID 67/8003/0530/0000
007942 FT 0 0 00000 0 00 0000+00
NC RAMP TO FRONT ST
INTER-BK RAMP FROM I-95
(SR8003 SEG 0520/1017)
NO UNDERPASS INFORMATION
BMSBG 67/8003/0530/0000
5 0530/0000 LENGTH(AH 0848 BK 1859)

006083 FT



(APRA) WALT WHITMAN BR
INTER-AHD D.R.P.A. TO NJ
0520/1859 (GOVT)
0520/1635 BMSID 67/8003/0520/0446
RAMP TO FRONT ST
0520/1017 (SR8003 SEG 0530/0000)
SIGN: 2 CHORD TRUSS
0520/0901 BMSID 67/8003/0520/0901
0 0 00000 0 00 0000+00
RAMP ED-E (NB)
0520/0446 BMSBG 67/8003/0520/0446
SIGN: CANTILEVER
0520/0386 BMSID 67/8003/0520/0386
006083 FT 0 0 00000 0 00 0000+00
INTER-BK I-95 SB
(SR0095 SEG 0185/1226)
5 0520/0000 LENGTH(AH 1859 BK 3033)

BMSID 67/8003/0510/0980
INTER-AHD RAMP TO NB I-95
0510/3033 (SR0095 SEG 0184/1599)

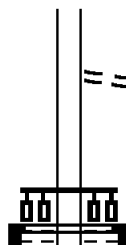


(APRA) WALT WHITMAN BRI
WALT WHITMAN BRIDGE RAM
0510/1200 (CITY)
RAMP D-DE (SB)
0510/1015 OP ID 67/8003/0520/0446
0 0 00000 0 00 0000+00
INTERSTATE 95 (NB)
0510/0938 BMSBG 67/8003/0510/0980

EXTRACT DATE: 12/28/2024 ROADWAY MANAGEMENT SYSTEM PAGE NUMBER: 465
PRINT DATE: 12/30/2024 SLD COUNTY/SR - ANNUAL PRINT COUNTY: PHILADELPHIA

DIR: W TOTAL LEN: 1.665 MI. DIST: 06-5 SR: 8003
LEFT MUN: PHILADELPHIA C RIGHT MUN: PHILADELPHIA C

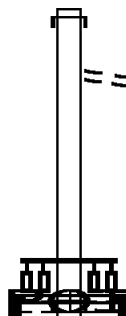
003050 FT



0510/0085 LC FROM FRONT ST
003050 FT (CONN)
0 0 00000 0 00 0000+00
SIGN: CANTILEVER
BMSID 67/8003/0510/0000
FRONT ST
(CITY)

5 0510/0000 LENGTH(AH 3033 BK 0490)

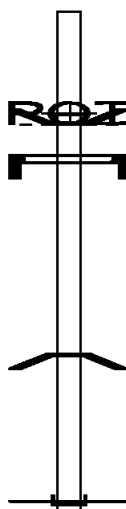
002560 FT



INTER-AHD RAMP TO SB I-95
0500/0490 (SR0095 SEG 0185/0366)
LC FROM FRONT ST
0500/0089 (CONN)
002560 FT 0 0 00000 0 00 0000+00
(APRA) WALT WHITMAN BR I
SIGN: CANTILEVER
BMSID 67/8003/0500/0000
FRONT ST
(CITY)

INTER-BK RAMP FROM WALT WHITMAN
(CITY)
5 0500/0000 LENGTH(AH 0490 BK 2560)

000000 FT



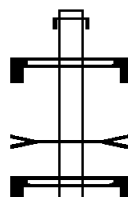
(APRA) WALT WHITMAN BR
BMSID 67/8003/0010/0368
INTER-AHD RAMP TO WB PACKER AVE
(CITY)
RAMP TO WB PACKER AVE
0010/2560 (CITY)
SIGN: 2 CHORD TRUSS
0010/2421 BMSID 67/8003/0010/2421

0 0 00000 0 00 0000+00
INTERSTATE 95 (NB)
0010/0368 BMSBG 67/8003/0010/0368
000000 FT 0 0 00000 0 00 0000+00
NC RAMP RD
INTER-BK RAMP FROM NB I-95
(SR0095 SEG 0180/0541)
MFC BEGIN = F
5 0010/0000 LENGTH(AH 2560 BK 0000)

EXTRACT DATE: 12/28/2024 ROADWAY MANAGEMENT SYSTEM PAGE NUMBER: 464
PRINT DATE: 12/30/2024 SLD COUNTY/SR - ANNUAL PRINT COUNTY: PHILADELPHIA

DIR: E TOTAL LEN: .912 MI. DIST: 06-5 SR: 8002
LEFT MUN: PHILADELPHIA C RIGHT MUN: PHILADELPHIA C

004815 FT



004815 FT
INTER-AHD RAMP B RD
0750/2840 (SR8004 SEG 0010/0000)
SIGN: 4 CHORD TRUSS
0750/2688 BMSID 67/0076/3394/2078
TRIB. SCHUYLKILL RIVER
STRUCTURE LENGTH 9 FT
0750/2136 BMSID 67/0076/3394/1536
SIGN: 4 CHORD TRUSS
0750/1932 BMSID 67/0076/3394/1323


001975 FT



001975 FT 2 0 67057 2 02 0000+00
VILLAGE: INTERCHANGE#33
NC RAMP H RD
INTER-BK CITY AV
(SR0001 SEG 0080/0259)
S 0750/0000 LENGTH(AH 2840 BK 1195)

INTER-AHD CITY LINE LOWER BR
0500/1195 (SR4006 SEG 0010/0237)

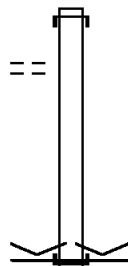
000780 FT



000780 FT 2 0 67057 2 00 0000+00
INTER-BK SCHUYLKILL EX
(SR0076 SEG 3395/1112)
S 0500/0000 LENGTH(AH 1195 BK 0780)

FOR SR 0076 AND 8002
(CONN)

0250/0590
000000 FT



INTER-AHD SCHUYLKILL EX
0250/0780 (SR0076 SEG 3394/0848)
000000 FT 2 0 67057 2 01 0000+00
VILLAGE: INTERCHANGE#33
NC RAMP RD
INTER-BK RAMP E RD
(SR8012 SEG 0270/0220)
MFC BEGIN = F
BK-MONTGOMERY (46)
S 0250/0000 LENGTH(AH 0780 BK 0000)

DIR: N TOTAL LEN: 1.203 MI. DIST: 06-5 SR: 8001
LEFT MUN: PHILADELPHIA C RIGHT MUN: PHILADELPHIA C

```

006350 FT
INTER-AHD DELAWARE EX
0750/0910 (SR0095 SEG 0164/3002)
0750/0887 BMSSEN 67/8001/0750/0312
1 0 01000 2 01 00003+17
BMSSEN 67/8001/0750/0430
NO UNDERPASS INFORMATION
0750/0512 BMSBG 67/8001/0750/0312
1 0 01000 2 01 00003+17
NO UNDERPASS INFORMATION
0750/0430 BMSBG 67/8001/0750/0430
LC FROM BROAD ST
0750/0320 (CONN)
SIGN: CANTILEVER
0750/0225 BMSID 67/8001/0750/0100
BROAD ST
(SR0611 SEG 0002/0000)
0750/0160
005440 FT 1 0 01000 2 01 0000+00
NC RAMP B RD
BROAD ST
(SR0611 SEG 0003/0000)
0750/0000 LENGTH(AH 0910 BK 0910)

BROAD ST
(SR0611 SEG 0003/0160)
0500/0910
BROAD ST
(SR0611 SEG 0002/0160)
0500/0750
TO 0611/0002 SH
0500/0630 (CONN)
0500/0494 BMSSEN 67/8001/0500/0410
0 0 00000 0 00 0000+00

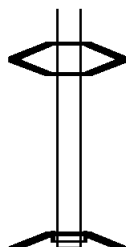
```

EXTRACT DATE: 12/28/2024 ROADWAY MANAGEMENT SYSTEM PAGE NUMBER: 462
PRINT DATE: 12/30/2024 SLD COUNTY/SR - ANNUAL PRINT COUNTY: PHILADELPHIA

DIR: N TOTAL LEN: 1.203 MI.
LEFT MUN: PHILADELPHIA C

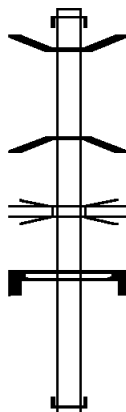
DIST: 06-5 SR: 8001
RIGHT MUN: PHILADELPHIA C

004530 FT



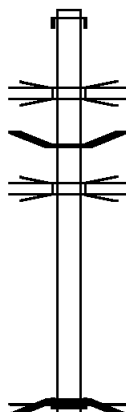
NO UNDERPASS INFORMATION
0500/0410 BMSBG 67/8001/0500/0410
0500/0288 BMSSEN 67/8001/0500/0000
004530 FT 1 0 01000 2 00 0000+00
NC RAMP D RD
INTER-BK DELAWARE EX
(SR0095 SEG 0165/3062)
TERMINAL AVE (EB)
BMSBG 67/8001/0500/0000
5 0500/0000 LENGTH(AH 0910 BK 2316)

002214 FT



INTER-AHD DELAWARE EX
0250/2316 (SR0095 SEG 0165/0820)
0250/2253 BMSSEN 67/8001/0250/1502
1 0 00795 2 00 0211+07
NO UNDERPASS INFORMATION
0250/1502 BMSBG 67/8001/0250/1502
0250/0870 OP ID BROAD ST. (SB)
67/0611/0003/0379
SIGN: CANTILEVER
0250/0029 BMSID 67/8001/0250/0029
002214 FT 0 0 00000 0 00 0000+00
NC RAMP C RD
INTER-BK BROAD ST
(SR0611 SEG 0003/1283)
5 0250/0000 LENGTH(AH 2316 BK 2214)

000000 FT



INTER-AHD BROAD ST
0010/2214 (SR0611 SEG 0002/1140)
0010/1465 OP ID BROAD ST. (SB)
67/0611/0003/0379
0010/0786 BMSSEN 67/8001/0010/0000
INTERSTATE 95 (NB)
0010/0700 OP ID 67/0095/0164/0000
000000 FT 1 0 00795 2 00 0110+55
NC RAMP A RD
INTER-BK DELAWARE EX
(SR0095 SEG 0164/0857)
NO UNDERPASS INFORMATION
BMSBG 67/8001/0010/0000
MFC BEGIN = F
5 0010/0000 LENGTH(AH 2214 BK 0000)

EXTRACT DATE: 12/28/2024 ROADWAY MANAGEMENT SYSTEM PAGE NUMBER: 461
PRINT DATE: 12/30/2024 SLD COUNTY/SR - ANNUAL PRINT COUNTY: PHILADELPHIA

DIR: N TOTAL LEN: 11.784 MI. DIST: 06-5 SR: 6001
LEFT MUN: PHILADELPHIA C RIGHT MUN: PHILADELPHIA C

ROOSEVELT BL (SR0001 SEG 0381/1648) ROOSEVELT BL (SR0001 SEG 0381/1648)	061451 FT INTER-AHD 0381/1638		062217 FT INTER-AHD 0380/1573 0380/1000	ROOSEVELT BL (SR0001 SEG 0380/1560) ROOSEVELT BL (SR0001 SEG 0380/1560) (APRA) SAUTTER CRANE RE
2 0 67009 0 01 0888+23 059813 FT (APRA) ELLIOTT-LEWIS CO SOUTHAMPTON RD (CITY)			060644 FT 2 0 67009 0 01 0888+23 (APRA) ELLIOTT-LEWIS CO SOUTHAMPTON RD (CITY)	
LENGTH(AH 1638 BK 3375) 0381/0000			0380/0000	LENGTH(AH 1573 BK 3359)
CR-OVER 29S 0001 TO 600 (CONN) HORNIG RD (CITY)	0371/2580 0371/2270		0370/2656 0370/2268	CR-OVER 28N 6001 TO 000 (CONN) HORNIG RD (CITY)
SIGN: 3 CHORD TRUSS BMSID 67/6001/0371/1164 0371/1164 SIGN: CENTER MOUNTD BMSID 67/6001/0371/0860 0371/0860				
RAMP RD (SR8033 SEG 0500/1211) 0371/0431			0370/0798 0370/0506	RAMP RD (SR8033 SEG 0760/1030) CR-OVER 27N 0001 TO 600 (CONN)
BYBERRY RUN STRUCTURE LENGTH 23 FT BMSID 67/0001/0370/0424 0371/0279			0370/0390 0370/0289	RAMP RD (SR8033 SEG 0750/0000) BYBERRY RUN STRUCTURE LENGTH 23 FT BMSID 67/0001/0370/0424
2 0 67009 0 01 0858+72 056438 FT WOODHAVEN RD (EB) OP ID 67/0063/0012/0000 LENGTH(AH 3375 BK 1784) 0371/0000			0370/0254 057285 FT 0370/0000 0360/1478	SIGN: CANTILEVER BMSID 67/6001/0370/0254 2 0 67009 0 01 0858+88 WOODHAVEN RD (EB) OP ID 67/0063/0012/0000 LENGTH(AH 3359 BK 1813) RAMP RD (SR8033 SEG 0020/0846)

EXTRACT DATE: 12/28/2024 ROADWAY MANAGEMENT SYSTEM PAGE NUMBER: 460
PRINT DATE: 12/30/2024 SLD COUNTY/SR - ANNUAL PRINT COUNTY: PHILADELPHIA

DIR: N TOTAL LEN: 11.784 MI. DIST: 06-5 SR: 6001
LEFT MUN: PHILADELPHIA C RIGHT MUN: PHILADELPHIA C

SIGN: CANTILEVER
BMSID 67/6001/0361/1449 0361/1449
RAMP RD
(SR8033 SEG 0260/0000) 0361/1297
LC TO BYBERRY RD
(CONN) 0361/1101
(APRA) THACKRAY CRANE R
BYBERRY RD
(CITY)

0361/0987

2 0 67009 0 01 0836+68 054654 FT
COMLY RD
(CITY)

LENGTH(AH 1784 BK 1730) 0361/0000
WALTONS RUN
STRUCTURE LENGTH 12 FT
BMSID 67/0001/0350/1518 0351/1433

BENNETT RD
(CITY)
CR-OVER 28S 0001 TO 600 0351/1132
(CONN) 0351/1105

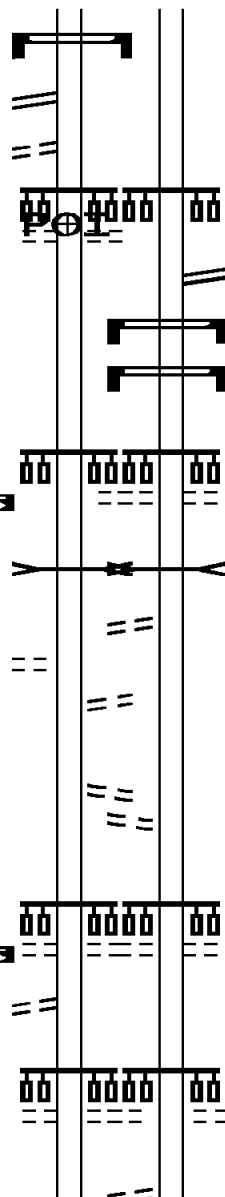
CR-OVER 27S 6001 TO 000 0351/0440
(CONN)

2 0 67009 0 01 0811+17 052924 FT
PLAZA DR
(CITY)

LENGTH(AH 1730 BK 3579) 0351/0000
HALDEMAN AV
(CITY) 0341/3034

HALDEMAN AV
(CITY)

0341/2743



0360/0977 (CITY)
RAMP RD
0360/0930 (SR8033 SEG 0010/0000)
SIGN: 3 CHORD TRUSS
0360/0683 BMSID 67/6001/0360/0683
SIGN: CANTILEVER
0360/0270 BMSID 67/6001/0360/0220
055472 FT 2 0 67009 0 01 0836+84
COMLY RD
(CITY)

0360/0000 LENGTH(AH 1813 BK 1738)
WALTONS RUN
STRUCTURE LENGTH 12 FT
0350/1448 BMSID 67/0001/0350/1518
CR-OVER 26N 0001 TO 600
0350/1150 (CONN)

0350/0435 CR-OVER 25N 6001 TO 000
053734 FT (CONN)
2 0 67009 0 01 0811+17
PLAZA DR
(CITY)

0350/0000 LENGTH(AH 1738 BK 3577)
HALDEMAN AV
(CITY)
UNITED REFRIGERATION
(PRDR)

0340/2747
0340/2026 CR-OVER 24N 0001 TO 600
(CONN)

EXTRACT DATE: 12/28/2024 ROADWAY MANAGEMENT SYSTEM PAGE NUMBER: 459
PRINT DATE: 12/30/2024 SLD COUNTY/SR - ANNUAL PRINT COUNTY: PHILADELPHIA

DIR: N TOTAL LEN: 11.784 MI. DIST: 06-5 SR: 6001
LEFT MUN: PHILADELPHIA C RIGHT MUN: PHILADELPHIA C

TOMLINSON RD
(CITY)

BRANCH WALTON RUN

STRUCTURE LENGTH 8 FT

BMSID 67/0001/0340/1297

0341/1371

0341/1260

GREYMONT ST

(CITY)

CR-OVER 25S 0001 TO 600

(CONN)

2 0 67009 0 01 0783+69

(APRA) SANDMEYER STEEL

RED LION RD

(CITY)

0341/0615

0341/0594

049345 FT

LENGTH(AH 3579 BK 2618)

0341/0000

PRESIDENT ST

(CITY)

0331/1654

CR-OVER 24S 0001 TO 600

(CONN)

2 0 67009 0 01 0749+16

CONWELL AV

(CITY)

0331/0501

046727 FT

LENGTH(AH 2618 BK 3688)

0331/0000

WOODEN BRIDGE RUN

STRUCTURE LENGTH 10 FT

BMSID 67/0001/0320/3334

0321/3323

BOWLER ST

(CITY)

0321/2302

LOTT ST

(CITY)

0321/1731

0340/1346

(CONN)

BRANCH WALTON RUN

STRUCTURE LENGTH 8 FT

BMSID 67/0001/0340/1297

SIGN: CENTER MOUNTD

BMSID 67/0001/0340/1450

CR-OVER 23N 6001 TO 000

(CONN)

0340/0923

0340/0721

050157 FT

2 0 67009 0 01 0783+69

(APRA) SANDMEYER STEEL

RED LION RD

(CITY)

0340/0000

LENGTH(AH 3577 BK 2568)

0330/1864

CR-OVER 22N 0001 TO 600

(CONN)

0330/0999

CR-OVER 21N 6001 TO 000

(CONN)

047589 FT

2 0 67009 0 01 0749+84

(CITY)

0330/0000

LENGTH(AH 2568 BK 3694)

WOODEN BRIDGE RUN

STRUCTURE LENGTH 10 FT

BMSID 67/0001/0320/3334

BLUE GRASS RD

(CITY)

0320/3323

0320/2929

0320/2333

(CONN)

CR-OVER 20N 0001 TO 600

(CONN)

0320/2053

0320/1679

(PRDR)

EXTRACT DATE: 12/28/2024 ROADWAY MANAGEMENT SYSTEM PAGE NUMBER: 458
PRINT DATE: 12/30/2024 SLD COUNTY/SR - ANNUAL PRINT COUNTY: PHILADELPHIA

DIR: N TOTAL LEN: 11.784 MI. DIST: 06-5 SR: 6001
LEFT MUN: PHILADELPHIA C RIGHT MUN: PHILADELPHIA C

SIGN: CENTER MOUNTD
BMSID 67/0001/0321/1200 0321/1186

FULMER ST
(CITY)

CR-OVER 22S 6001 TO 000 0321/1168
(CONN) 0321/0944

MURRAY ST
(CITY)

0321/0608

2 0 67009 0 01 0720+91 043039 FT
GRANT AV
(SR1018 SEG 0020/2874)

LENGTH(AH 3688 BK 2897) 0321/0000

CR-OVER 21S 6001 TO 000
(CONN)

0311/2149

MICHENER ST
(CITY)

0311/2002

GOODNAW ST
(CITY)

CR-OVER 20S 0001 TO 600 0311/0971
(CONN) 0311/0704

2 0 67009 0 01 0691+75 040142 FT
WELSH RD
(SR0532 SEG 0010/0177)

LENGTH(AH 2897 BK 1506) 0311/0000

TREMONT ST
(CITY)

0301/0789

WHITMAN SQ
(PRDR)

0320/1127

CR-OVER 19N 6001 TO 000
(CONN) 0320/0789

043895 FT 2 0 67009 0 01 0720+91
GRANT AV
(SR1018 SEG 0030/0107)

0320/0000 LENGTH(AH 3694 BK 2967)

SIGN: CANTILEVER
BMSID 67/6001/0310/2360 0310/2360

CR-OVER 18N 6001 TO 000
(CONN) 0310/2130

GOODNAW ST
(CITY)

0310/1040

CR-OVER 17N 0001 TO 600
(CONN) 0310/0662

040928 FT 2 0 67009 0 01 0691+75
WELSH RD
(SR0532 SEG 0010/0000)
WELSH RD
(SR1011 SEG 0050/0901)

0310/0000 LENGTH(AH 2967 BK 1466)

TREMONT ST
(CITY) 0300/0938

EXTRACT DATE: 12/28/2024 ROADWAY MANAGEMENT SYSTEM PAGE NUMBER: 457
PRINT DATE: 12/30/2024 SLD COUNTY/SR - ANNUAL PRINT COUNTY: PHILADELPHIA

DIR: N TOTAL LEN: 11.784 MI. DIST: 06-5 SR: 6001
LEFT MUN: PHILADELPHIA C RIGHT MUN: PHILADELPHIA C

0 0 00000 0 00 0000+00 038636 FT
WOODWARD ST
(CITY)

LENGTH(AH 1506 BK 3478) 0301/0000

WINCHESTER AV
(CITY)
CR-OVER 19S 0001 TO 600 0291/2416
(CONN) 0291/2026

BMSBN 67/0001/0290/1244 0291/1493
2 0 67009 0 01 0642+24
PENNYPACK CR
BMSBG 67/0001/0290/1244 0291/1245

CR-OVER 18S 6001 TO 000
(CONN) 0291/0394
2 0 67009 0 01 0642+24 035158 FT
STRAHLE ST
(CITY)

LENGTH(AH 3478 BK 1305) 0291/0000
BENSON ST
(CITY) 0285/1010
PEDESTRIAN BRIDGE
OP ID 67/0001/0280/3062 0285/0791
HOFFNAGLE ST
(CITY) 0285/0720

SOLLY AV
(CITY)
HOLME AV
(SR1016 SEG 0002/0000)
(SR1016 SEG 0003/0000)
0285/0045

2 0 67009 0 01 0000+00 033853 FT
SOLLY AV
(CITY)
HOLME AV
(SR1016 SEG 0003/0000)
(SR1016 SEG 0002/0000)

039462 FT 2 0 67009 0 01 0666+17
WOODWARD ST
(CITY)

0300/0000 LENGTH(AH 1466 BK 3435)

0290/2725 CR-OVER 16N 6001 TO 000
(CONN)
0290/2337 WINCHESTER AV
(CITY)
0290/2108 CR-OVER 15N 0001 TO 600
(CONN)

0290/1492 BMSBN 67/0001/0290/1244
2 0 67009 0 01 0642+24
PENNYPACK CR
0290/1244 BMSBG 67/0001/0290/1244

036027 FT 2 0 67009 0 01 0642+24
EVANGELICAL MANOR RD
(PRDR)

0290/0000 LENGTH(AH 3435 BK 1374)

0284/0855 PEDESTRIAN BRIDGE
OP ID 67/0001/0280/3062

0284/0280 LC FROM POQUESSING AV
(CONN)

0284/0036 HOLME AV
(SR1016 SEG 0002/0185)
(SR1016 SEG 0003/0175)

034653 FT 2 0 67009 0 01 0000+00
HOLME AV
(SR1016 SEG 0003/0175)
(SR1016 SEG 0002/0185)

DIST: 06-5 SR: 6001
RIGHT MUN: PHILADELPHIA C

DIR: N	TOTAL LEN: 11.784 MI.	DIST: 06-5	SR: 6001
LEFT MUN: PHILADELPHIA C		RIGHT MUN: PHILADELPHIA C	
(CITY)	0271/0974 ==		
CR-OVER 15S 0001 TO 600		0270/0901	GUILFORD ST
(CONN)	0271/0837 ==		(CITY)
0 67009 0 01 0588+91 027697 FT		028496 FT	2 0 67009 0 01 0588+91
COTTMAN AV			COTTMAN AV
SR0073 SEG 0041/3334)			(SR0073 SEG 0051/0154)
SR0073 SEG 0040/3332)			(SR0073 SEG 0050/0153)
LENGTH(AH 3948 BK 1932) 0271/0000	00 0000 00	0270/0000	LENGTH(AH 3957 BK 1923)
	==		
CR-OVER 12N 0001 TO 600		0260/1187	(CONN)
(CITY)		0260/1147	SAINT VINCENT ST
SAINT VINCENT ST			(CITY)
(CITY)	0261/1145 ==		
FRIENDSHIP ST			
(CITY)	00 0000 00		
SIGN: CANTILEVER	0261/0864 ==	0260/0818	(CITY)
BMSID 67/6001/0261/0724	0261/0724		
RINCETON AV			
(CITY)	0261/0578 ==		
CR-OVER 14S 6001 TO 000			
(CONN)	0261/0342		
0 67009 0 01 0559+75 025765 FT		026573 FT	2 0 67009 0 01 0559+73
TYSON AV			TYSON AV
(CITY)	00 0000 00		(CITY)
LENGTH(AH 1932 BK 2080) 0261/0000	00 0000 00	0260/0000	LENGTH(AH 1923 BK 2255)
MISSISSIPPI ST	0251/1821 ==		
(CITY)			
	00 00		
LONGSHORE ST	0251/1556 ==	0250/1712	LONGSHORE AV
(CITY)			(CITY)
	00 00		
SIGN: CENTER MOUNTD		0250/1526	BMSID 67/0001/0250/1570
BLENVUE ST	0251/1271 ==		
(CITY)			
	00 00		
KNORR ST	0251/0992 ==	0250/1139	KNORR ST
(CITY)			(CITY)
			UNRUH AV

EXTRACT DATE: 12/28/2024 ROADWAY MANAGEMENT SYSTEM PAGE NUMBER: 454
PRINT DATE: 12/30/2024 SLD COUNTY/SR - ANNUAL PRINT COUNTY: PHILADELPHIA

DIR: N TOTAL LEN: 11.784 MI. DIST: 06-5 SR: 6001
LEFT MUN: PHILADELPHIA C RIGHT MUN: PHILADELPHIA C

UNRUH AV (CITY)	0251/0410	0250/0575 (CITY)
2 0 67009 0 01 0526+55 023685 FT		0250/0150 FROM 2009/0120 SH (CONN)
HARBISON AV (CITY)		024318 FT 2 0 67009 0 01 0526+55
HARBISON AV (SR2009 SEG 0121/3417) (SR2009 SEG 0120/3419)		HARBISON AV (SR2009 SEG 0121/3218) (SR2009 SEG 0120/3229)
LENGTH(AH 2080 BK 3098) 0251/0000		0250/0000 LENGTH(AH 2255 BK 2933) TO 2009/0121 SH (CONN)
MAGEE AV (CITY)	0241/2795	0240/2819
BRADFORD TE (CITY)	0241/2498	0240/2516 CR-OVER 11N 0001 TO 600 (CONN)
CR-OVER 12S 6001 TO 000 (CONN)	0241/2175	
HELLERMAN ST (CITY)	0241/2084	0240/1940 CR-OVER 10N 6001 TO 000 (CONN)
LEVICK ST (SR0013 SEG 0191/0000)	0241/1590	0240/1771 ELBRIDGE ST (CITY)
LEVICK ST (SR1008 SEG 0030/0000)	0241/1465	0240/1378 LEVICK ST (SR0013 SEG 0191/0212)
BUSTLETON AV (SR1009 SEG 0070/2160) (SR1009 SEG 0071/2145)		BUSTLETON AV (SR1009 SEG 0070/1887) (SR1009 SEG 0071/1874)
BUSTLETON AV (SR1009 SEG 0070/2160) (SR1009 SEG 0071/2145)	0241/1198	BUSTLETON AV (SR1009 SEG 0070/1887) (SR1009 SEG 0071/1874)
ROBBINS ST (CITY)	0241/0704	0240/0899 ROBBINS ST (SR0013 SEG 0191/0000) (SR0013 SEG 0190/0000)

DIST: 06-5 SR: 6001
RIGHT MUN: PHILADELPHIA C

EXTRACT DATE: 12/28/2024 ROADWAY MANAGEMENT SYSTEM PAGE NUMBER: 452
PRINT DATE: 12/30/2024 SLD COUNTY/SR - ANNUAL PRINT COUNTY: PHILADELPHIA

DIR: N TOTAL LEN: 11.784 MI. DIST: 06-5 SR: 6001
LEFT MUN: PHILADELPHIA C RIGHT MUN: PHILADELPHIA C

LENGTH(AH 2707 BK 1945) 0231/0000		0230/0000 LENGTH(AH 2880 BK 1779)
CASTOR AV		
(SR1005 SEG 0120/0000) 0221/1887		
OXFORD CR		0220/1569 OXFORD AV
(CITY)		(CITY)
OXFORD CR		OXFORD CR
(CITY)		(CITY)
0221/1573		0220/1502 OXFORD CR
		(CITY)
SANGER ST		0220/1406 CASTOR AV
(CITY)		(SR1005 SEG 0100/1576)
0221/1200		0220/1230 (CITY)
BRIDGE ST		
(CITY)		BRIDGE ST
0221/0598		(CITY)
CR-OVER 10S 6001 TO 000		0220/0599
(CONN)		0220/0356 CR-OVER 8N 0001 TO 6001
2 0 67009 0 01 0444+76 015935 FT		(CONN)
PRATT ST		016726 FT 2 0 67009 0 01 0444+76
(CITY)		PRATT ST
LENGTH(AH 1945 BK 2842) 0221/0000		(CITY)
CR-OVER 9S 0001 TO 6001		0220/0000 LENGTH(AH 1779 BK 3208)
(CONN) 0211/2664		
GODFREY AV		0210/2899 KENWYN ST
(CITY)		(CITY)
0211/2402		0210/2887 CR-OVER 7N 6001 TO 0001
MIRIAM RD		(CONN)
(CITY)		0210/2647 GODFREY AV
0211/2119		(CITY)
LORETTO AV		0210/2265 WAKELING ST
(CITY)		(CITY)
0211/1890		0210/1998 ALLENGROVE ST
BMS EN 67/0001/0210/1724 0211/1535		(CITY)
2 0 67009 0 01 0419+21		BMS EN 67/0001/0210/1724
CONSOLIDATED RAIL CO RR		2 0 67009 0 01 0419+21
		CONSOLIDATED RAIL CO RR

EXTRACT DATE: 12/28/2024 ROADWAY MANAGEMENT SYSTEM PAGE NUMBER: 451
PRINT DATE: 12/30/2024 SLD COUNTY/SR - ANNUAL PRINT COUNTY: PHILADELPHIA

DIR: N TOTAL LEN: 11.784 MI. DIST: 06-5 SR: 6001
LEFT MUN: PHILADELPHIA C RIGHT MUN: PHILADELPHIA C

BMSBG 67/0001/0210/1724	0211/1475		0210/1724	BMSBG 67/0001/0210/1724
				FILLMORE ST
			0210/1609	(CITY)
			0210/1465	RAMONA AV
FILLMORE TE				(CITY)
(CITY)	0211/1317			
			0210/1348	FOULKROD ST
				(CITY)
LC FROM ADAMS AV				LC FROM ADAMS AV
(CONN)				(CONN)
	0211/0694		0210/0788	LC FROM ADAMS AV
SUMMERDALE AV				(CONN)
(CITY)				ADAMS AV
ADAMS AV				(CITY)
(CITY)				SUMMERDALE AV
	0211/0509		0210/0580	(CITY)
			013518 FT	
2 0 67009 0 01 0419+21 013093 FT				2 0 67009 0 01 0419+21
(APRA) FRIENDS HOSPITAL				LANGDON ST
LANGDON ST				(CITY)
(CITY)				FRIENDS HOSPITAL
				(PRDR)
LENGTH(AH 2842 BK 3585)	0211/0000		0210/0000	LENGTH(AH 3208 BK 3405)
CR-OVER 8S 0001 TO 6001	0201/3298			
(CONN)				CR-OVER 6N 6001 TO 0001
			0200/2865	(CONN)
TOWER BL				
(CITY)				
	0201/2896		0200/2194	BMSSEN 67/0001/0200/2199
BMSSEN 67/0001/0200/2199	0201/2345			2 0 67009 0 01 0391+21
0 0 00000 0 00 0000+00				NO UNDERPASS INFORMATIO
NO UNDERPASS INFORMATIO				BMSBG 67/0001/0200/2199
BMSBG 67/0001/0200/2199	0201/2337		0200/2186	BMSBG 67/0001/0200/2199
BMSSEN 67/0001/0200/2099	0201/2258		0200/2086	BMSSEN 67/0001/0200/2099
0 0 00000 0 00 0000+00				2 0 67009 0 01 0391+21
CONSOLIDATED RAIL CO RR				CONSOLIDATED RAIL CO RR
BMSBG 67/0001/0200/2099	0201/2220		0200/2048	BMSBG 67/0001/0200/2099
ADAMS AV				
(SR1002 SEG 0080/1500)				
(SR1002 SEG 0081/1530)				
	0201/2056			
			0200/1631	PENNWAY ST
ADAMS AV				(CITY)
(SR1002 SEG 0081/1530)				
(SR1002 SEG 0080/1500)				

EXTRACT DATE: 12/28/2024 ROADWAY MANAGEMENT SYSTEM PAGE NUMBER: 450
PRINT DATE: 12/30/2024 SLD COUNTY/SR - ANNUAL PRINT COUNTY: PHILADELPHIA

DIR: N TOTAL LEN: 11.784 MI. DIST: 06-5 SR: 6001
LEFT MUN: PHILADELPHIA C RIGHT MUN: PHILADELPHIA C

ADAMS AV (SR1002 SEG 0081/1530) (SR1002 SEG 0080/1500) FROM 1002/0080 SH (CONN) MAYFAIR ST (CITY)	0201/1720 0201/1656 0201/1442	==	0200/1876	FROM 1002/0080 SH (CONN)
				WHITAKER AV (SR1003 SEG 0051/1807) (SR1003 SEG 0050/1975)
			0200/1435	WHITAKER AV (SR1003 SEG 0051/1807) (SR1003 SEG 0050/1975)
			0200/1211	WHITAKER AV (SR1003 SEG 0050/1975) (SR1003 SEG 0051/1807)
GARLAND ST (CITY)	0201/1059	==		
CR-OVER 7S 6001 TO 0001 (CONN)	0201/0837	==		
SMYLIE RD (CITY)	0201/0600	==	0200/0708	SMYLIE RD (CITY)
			010113 FT	2 0 67009 0 01 0391+21
2 0 67009 0 01 0393+08 009508 FT F ST (CITY)				HERKNESS ST (CITY)
LENGTH(AH 3585 BK 2101)	0201/0000	==	0200/0000	LENGTH(AH 3405 BK 2075)
BMS EN 67/0001/0190/1220 2 0 67009 0 01 0363+68 TACONY CREEK BMSBG 67/0001/0190/1220	0191/1479 0191/1221	==	0190/1767 0190/1461	CR-OVER 5N 0001 TO 6001 (CONN) BMS EN 67/0001/0190/1220 2 0 67009 0 01 0363+68 TACONY CREEK BMSBG 67/0001/0190/1220
CR-OVER 6S 0001 TO 6001 (CONN)	0191/1020	==	0190/1203 0190/1127	CR-OVER 4N 6001 TO 0001 (CONN)
BINGHAM ST			0190/0784	RORER ST (CITY)

DIR: N TOTAL LEN: 11.784 MI. DIST: 06-5 SR: 6001
LEFT MUN: PHILADELPHIA C RIGHT MUN: PHILADELPHIA C

EXTRACT DATE: 12/28/2024 ROADWAY MANAGEMENT SYSTEM PAGE NUMBER: 448
PRINT DATE: 12/30/2024 SLD COUNTY/SR - ANNUAL PRINT COUNTY: PHILADELPHIA

DIR: N TOTAL LEN: 11.784 MI. DIST: 06-5 SR: 6001
LEFT MUN: PHILADELPHIA C RIGHT MUN: PHILADELPHIA C

PALETHORP ST (CITY)	0171/1992	==	0170/2027	LC TO MASCHER ST (CONN)
SIGN: 3 CHORD TRUSS			0170/1925	PALETHORP ST (CITY)
BMSID 67/0001/0171/2000	0171/1892		0170/1793	BMSID 67/0001/0170/1779
BMSID 67/0001/0170/1779	0171/1802		0170/1728	2 0 67009 0 01 0309+73
0 0 0000 0 00 0000+00				NO UNDERPASS INFORMATIO
NO UNDERPASS INFORMATIO	0171/1737			BMSBG 67/0001/0170/1779
BMSBG 67/0001/0170/1779	0171/1659			
(CITY)				
SECOND ST (CITY)	0171/1474	==	0170/1616	SECOND ST (CITY)
ROCKLAND ST (CITY)	0171/1447	==	0170/1465	CR-OVER 2N 6001 TO 0001 (CONN)
LC FROM ROCKLAND ST (CONN)	0171/1298	==	0170/1359	LC TO SECOND ST (CONN)
CR-OVER 2S 0001 TO 6001 (CONN)	0171/1214	==		
FOURTH ST (CITY)				FOURTH ST (CITY)
THIRD ST (CITY)	0171/0751	==	0170/0860	THIRD ST (CITY)
LEITHGOW ST (CITY)	0171/0448	==	0170/0570	FOURTH ST (CITY)
LAWRENCE ST (CITY)	0171/0245	==		
2 0 67009 0 01 0309+73 002851 FT			0170/0181	LAWRENCE ST (CITY)
FIFTH ST (CITY)			003402 FT	2 0 67009 0 01 0309+73
LENGTH(AH 2253 BK 2050)	0171/0000	==	0170/0000	FIFTH ST (CITY)
SIXTH ST (CITY)	0161/1438	==	0160/1549	LENGTH(AH 2260 BK 2105)
BMSID 67/0001/0160/1345	0161/1313	==	0160/1408	FAIRHILL ST (CITY)
				BMSID 67/0001/0160/1345
				WYOMING AV

EXTRACT DATE: 12/28/2024 ROADWAY MANAGEMENT SYSTEM PAGE NUMBER: 447
PRINT DATE: 12/30/2024 SLD COUNTY/SR - ANNUAL PRINT COUNTY: PHILADELPHIA

DIR: N TOTAL LEN: 11.784 MI. DIST: 06-5 SR: 6001
LEFT MUN: PHILADELPHIA C RIGHT MUN: PHILADELPHIA C

0 0 00000 0 00 0000+00
CONSOLIDATED RAIL CO RR
BMSBG 67/0001/0160/1345 0161/1246

WYOMING AV
(CITY) 0161/0981
SEVENTH ST
(CITY)
CROSSOVER RD
(CITY) 0161/0886

SIGN: CENTER MOUNTD
BMSID 67/0001/0161/0806 0161/0806

CR-OVER 1S 0001 TO 6001
(CONN) 0161/0495

2 0 67009 0 01 0290+18 000801 FT
NINTH ST
(CITY)

NINTH ST
(CITY)
LENGTH(AH 2050 BK 0801) 0161/0000

OP ID CANTILEVER MONOTUB
67/6001/0155/0612 0155/0612
TENTH ST
(CITY) 0155/0167

SIGN: SHAPE OR TUBE
BMSID 67/6001/0155/0095 0155/0095
WINGOHOCKING ST
(CITY) 0155/0075

2 0 67009 0 01 0290+18 000000 FT
RAMP C RD
(SR9407 SEG 0250/0000)

NC ROOSEVELT BL INTER-BK
ROOSEVELT BL
(SR0013 SEG 0181/2231)

MFC BEGIN = B
LENGTH(AH 0801 BK 0000) 0155/0000

0160/1399 (CITY)
2 0 67009 0 01 0292+94
CONSOLIDATED RAIL CO RR
0160/1341 BMSBG 67/0001/0160/1345
SIXTH ST
0160/1281 (CITY)

SEVENTH ST
(CITY) 0160/1091
SEVENTH ST
(CITY) 0160/0882

COURTLAND ST
(CITY) 0160/0516

EIGHTH ST
(CITY) 0160/0383
2 0 67009 0 01 0292+94
NINTH ST
(CITY) 001297 FT

NINTH ST
(CITY) 0160/0000
LENGTH(AH 2105 BK 1297)
WINGOHOCKING ST
(CITY) 0154/1018
CR-OVER 1N 6001 TO 0001
(CONN) 0154/0876

000000 FT 2 0 67009 0 01 0292+94
RAMP E RD
(SR9407 SEG 0010/0345)

NC ROOSEVELT BL
INTER-BK ROOSEVELT BL
(SR0013 SEG 0180/1570)

MFC BEGIN = B
0154/0000 LENGTH(AH 1297 BK 0000)

EXTRACT DATE: 12/28/2024 ROADWAY MANAGEMENT SYSTEM PAGE NUMBER: 446
PRINT DATE: 12/30/2024 SLD COUNTY/SR - ANNUAL PRINT COUNTY: PHILADELPHIA

DIR: B TOTAL LEN: 1.831 MI. DIST: 06-5 SR: 4021
LEFT MUN: PHILADELPHIA C RIGHT MUN: PHILADELPHIA C

	009667 FT
CHEL TENHAM AV	
(SR2035 SEG 0030/0000)	
(SR2035 SEG 0031/0000)	0040/2591
CEDARBROOK AV (DNL)	
(CITY)	0040/2287
BAYARD ST (DNL)	
(CITY)	0040/1795
PROVIDENT ST	
(CITY)	0040/1567

```

009667 FT
INTER-AHD EASTON RD
(TWP )
(CHEL TENHAM AV
(SR2035 SEG 0031/0000)
0040/2591 (SR2035 SEG 0030/0000)
0040/2400 TO 2035/0021 SH
(CONN)

PICKERING AV
(CITY)

0040/2030

MICHENER AV
(CITY)

0040/1334
TEMPLE RD
(CITY)
0040/1086 FAYETTE ST
(CITY)
0040/0855 WILLIAMS AV
(CITY)

0040/0619
FORREST AV
(CITY)
0040/0307
007076 FT 2 0 67354 0 00 0070+68
NC WA DSWORTH AV
THOURON AV
(CITY)

0040/0000 LENGTH(AH 2591 BK 2364)
GILBERT ST
(CITY)
0030/2103 RUGBY ST
(CITY)
0030/1857 WOOLSTON AV
(CITY)
0030/1584
LOWBER AV
(CITY)
0030/0840

```

DIST: 06-5 SR: 4021
RIGHT MUN: PHILADELPHIA C

EXTRACT DATE: 12/28/2024 ROADWAY MANAGEMENT SYSTEM PAGE NUMBER: 444
PRINT DATE: 12/30/2024 SLD COUNTY/SR - ANNUAL PRINT COUNTY: PHILADELPHIA

DIR: B TOTAL LEN: 2.443 MI. DIST: 06-5 SR: 4019
LEFT MUN: PHILADELPHIA C RIGHT MUN: PHILADELPHIA C

	012900 FT		012900 FT	AH-MONTGOMERY (46)
			INTER-AHD	WASHINGTON LN
				(SR2056 SEG 0002/0000)
				CHELTENHAM AV
				(SR0309 SEG 0040/0000)
				(SR0309 SEG 0041/0000)
SEVENTYSEVENTH AV			0060/1349	
(CITY)	0060/1152			
SEVENTYSIXTH AV				BRIAR RD
(CITY)	0060/0708		0060/0794	(CITY)
SEVENTYFIFTH AV				
(CITY)	0060/0266			SEVENTYFIFTH AV
				(CITY)
2 0 67304 0 00 0160+54	011551 FT		011551 FT	OGONTZ AV
OGONTZ AV				(CITY)
(CITY)	0060/0000		0060/0000	LENGTH(AH 1349 BK 2479)
FAYETTE ST				
(CITY)	0050/2172			SEVENTYFOURTH AV

EXTRACT DATE: 12/28/2024 ROADWAY MANAGEMENT SYSTEM PAGE NUMBER: 443
PRINT DATE: 12/30/2024 SLD COUNTY/SR - ANNUAL PRINT COUNTY: PHILADELPHIA

DIR: B TOTAL LEN: 2.443 MI. DIST: 06-5 SR: 4019
LEFT MUN: PHILADELPHIA C RIGHT MUN: PHILADELPHIA C

LIMEKILN PK (CITY)	0050/1725	==	W	0050/1725	(CITY)
FORREST AV (CITY)	0050/1547	==			(CITY)
		==	==		THOURON AV (CITY)
GILBERT ST (CITY)	0050/1034	==		0050/1255	
RUGBY ST (CITY)	0050/0814	==		0050/0814	RUGBY ST (CITY)
WOOLSTON AV (CITY)	0050/0625	==	==	0050/0625	
		==	==	0050/0600	WOOLSTON AV (CITY)
	009072 FT			009072 FT	2 0 67304 0 00 0135+68 LOWBER AV (CITY)
		==	==	0050/0000	LENGTH(AH 2479 BK 2374)
LOWBER AV (CITY)	0040/2331	==	==	0040/2331	
		==	==	0040/1812	RODNEY ST (CITY)
		==	==	0040/1356	MANSFIELD AV (CITY)
		==	==	0040/0734	STENTON AV (SR4002 SEG 0070/1119)
	006698 FT			006698 FT	2 0 67304 0 00 0111+91 WASHINGTON LN (CITY)
		==	==	0040/0000	CRITTENDEN ST (CITY)
ANDERSON ST (CITY)	0030/2106	==	==	0030/2106	LENGTH(AH 2374 BK 2758)
MILTON ST (CITY)	0030/1773	==	==		
		==	==		ARDLEIGH ST (CITY)

EXTRACT DATE: 12/28/2024 ROADWAY MANAGEMENT SYSTEM PAGE NUMBER: 442
PRINT DATE: 12/30/2024 SLD COUNTY/SR - ANNUAL PRINT COUNTY: PHILADELPHIA

DIR: B TOTAL LEN: 2.443 MI. DIST: 06-5 SR: 4019
LEFT MUN: PHILADELPHIA C RIGHT MUN: PHILADELPHIA C

ROSS ST
(CITY)
HOMER ST
(CITY)

MAGNOLIA ST
(CITY)

CARNATION ST
(CITY)

GARDENIA ST
(CITY)

GERMANTOWN AV
(SR4007 SEG 0070/0000) 0010/0000

003940 FT

0020/1006

0020/0757

0020/0519

0020/0346

0020/0176
001405 FT

000000 FT

0030/1452

003940 FT 2 0 67304 0 00 0084+63
SOUTHEASTERN PENNSYLVAN
OVERPASS IS RR X-ING
5 0030/0000 LENGTH(AH 2758 BK 2535)
0020/2258 CLEARVIEW ST
(CITY)
CHEW AV
(SR4004 SEG 0020/2254)

0020/2040

MUSGRAVE ST
(CITY)

0020/1290

0020/0687 HOMER ST
(CITY)

0020/0451 MAGNOLIA ST
(CITY)

0020/0228 GARDENIA ST
(CITY)

001405 FT 2 0 67304 0 00 0059+11
MORTON ST
(CITY)

5 0020/0000 LENGTH(AH 2535 BK 1405)

0010/0584 BAYNTON ST
(CITY)
000000 FT 2 0 67304 0 00 0045+00
NC WA WASHINGTON LN
GERMANTOWN AV
(SR4005 SEG 0060/2092)

INTER-BK WASHINGTON LN
(SR4007 SEG 0070/0000)
MFC BEGIN = B

5 0010/0000 LENGTH(AH 1405 BK 0000)

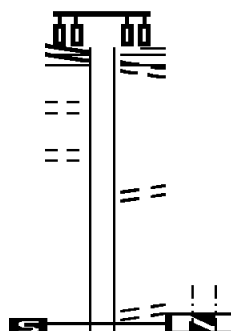
EXTRACT DATE: 12/28/2024 ROADWAY MANAGEMENT SYSTEM PAGE NUMBER: 441
PRINT DATE: 12/30/2024 SLD COUNTY/SR - ANNUAL PRINT COUNTY: PHILADELPHIA

DIR: N TOTAL LEN: 2.239 MI. DIST: 06-5 SR: 4017
LEFT MUN: PHILADELPHIA C RIGHT MUN: PHILADELPHIA C

OGONTZ AV 011822 FT
(SR0309 SEG 0051/0000)
(SR0309 SEG 0050/0000)
CHELTENHAM AV
(SR2035 SEG 0010/0000)
CHELTENHAM AV
(SR0309 SEG 0051/0000)
(SR0309 SEG 0050/0000)

011524 FT

OGONTZ AV
(CITY) 0081/1058
CEDAR BROOK AV
(CITY) 0081/0760
PICKERING AV
(CITY) 0081/0524
EIGHTIETH AV
(CITY) 0081/0496
2067345 000 0211+87 010764 FT
SEVENTYNINTH AV
(CITY)
MFC BEGIN = C
LENGTH(AH 1058 BK 2271) 0081/0000



010764 FT
7080/0000 LTH AH 001058 BK 002271

EXTRACT DATE: 12/28/2024 ROADWAY MANAGEMENT SYSTEM PAGE NUMBER: 440
PRINT DATE: 12/30/2024 SLD COUNTY/SR - ANNUAL PRINT COUNTY: PHILADELPHIA

DIR: N TOTAL LEN: 2.239 MI. DIST: 06-5 SR: 4017
LEFT MUN: PHILADELPHIA C RIGHT MUN: PHILADELPHIA C

LC TO LIMEKILN PK (CONN)	0070/2202				
LIMEKILN PK (CITY)	0070/2049			0070/2049	
MICHENER AV (CITY)	0070/2034			0070/2034	LIMEKILN PK (CITY)
TEMPLE RD (CITY)	0070/1898				
				0070/1706	FAYETTE ST (CITY)
				0070/1387	WILLIAMS AV (CITY)
				0070/1079	FORREST AV (CITY)
				0070/0768	THOURON AV (CITY)
				0070/0546	GILBERT ST (CITY)
				0070/0346	RUGBY ST (CITY)
RUGBY ST (CITY)	0070/0281				
				0070/0132	WOOLSTON AV (CITY)
2 0 67345 0 00 0191+42 008493 FT				008493 FT	
WOOLSTON AV (CITY)	0070/0000			0070/0000	LENGTH(AH 2271 BK 2731)
				0060/1813	LOWBER AV (CITY)
				0060/1385	RODNEY ST (CITY)
				0060/1029	MANSFIELD ST (CITY)
				0060/0594	STENTON AV (SR4002 SEG 0060/2009)
005762 FT				005762 FT	2 0 67345 0 00 0164+04
				0060/0000	CRITTENDEN ST (CITY)
					LENGTH(AH 2731 BK 3293)
					ANDERSON ST

EXTRACT DATE: 12/28/2024 ROADWAY MANAGEMENT SYSTEM PAGE NUMBER: 439
PRINT DATE: 12/30/2024 SLD COUNTY/SR - ANNUAL PRINT COUNTY: PHILADELPHIA

DIR: N TOTAL LEN: 2.239 MI. DIST: 06-5 SR: 4017
LEFT MUN: PHILADELPHIA C RIGHT MUN: PHILADELPHIA C

BELFIELD AV
(CITY)

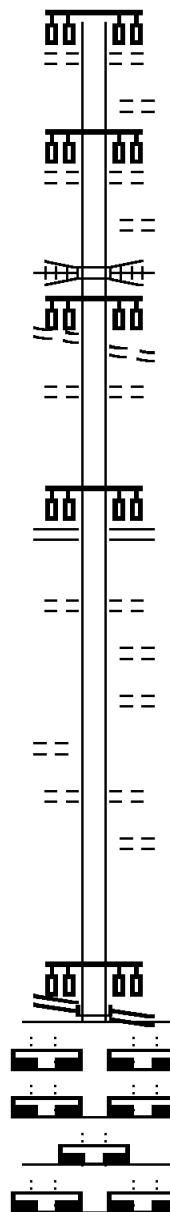
0050/0959

002469 FT

ROSS ST
(CITY)

0040/1296

2 0 67345 0 00 0107+06 000000 FT
GERMANTOWN AV
(SR4007 SEG 0070/1957) 0040/0000
000000 FT
LENGTH(AH 1495 BK 1147) 7039/0000
000000 FT
LENGTH(AH 1147 BK 2851) 7031/0000
000000 FT
000000 FT
LENGTH(AH 1147 BK 0000) 7011/0000



(CITY)
0050/2644 MILTON ST
(CITY)
0050/2307 ARDLEIGH ST
(CITY)
0050/1974 MATTHEWS ST
(CITY)
0050/1631 SOUTHEASTERN PENNSYLVAN
0050/1411 OVERPASS IS RR X-ING
BELFIELD AV
0050/0959 (CITY)
BOYER ST
0050/0686 (CITY)
002469 FT 2 0 67345 0 00 0131+09
CHEW AV
(SR4004 SEG 0020/0560)
5 0050/0000 LENGTH(AH 3293 BK 2469)
MUSGRAVE ST
0040/1720 (CITY)
LENSEN ST
0040/1553 (CITY)
ROSS ST
0040/1392 (CITY)
MAGNOLIA ST
0040/0915 (CITY)
MORTON ST
0040/0416 (CITY)
NC UP SAL ST
GERMANTOWN AV
000000 FT (SR4007 SEG 0070/1957)
INTER-BK UPSAL ST
(CITY)
5 0040/0000 LENGTH(AH 2469 BK 1484)
000000 FT
7038/0000 LENGTH(AH 1484 BK 1186)
000000 FT
7030/0000 LENGTH(AH 1186 BK 2851)
000000 FT
7020/0000 LENGTH(AH 2851 BK 1151)
000000 FT
7010/0000 LENGTH(AH 1151 BK 0000)

EXTRACT DATE: 12/28/2024 ROADWAY MANAGEMENT SYSTEM PAGE NUMBER: 438
PRINT DATE: 12/30/2024 SLD COUNTY/SR - ANNUAL PRINT COUNTY: PHILADELPHIA

DIR: N TOTAL LEN: 1.058 MI. DIST: 06-5 SR: 4015
LEFT MUN: PHILADELPHIA C RIGHT MUN: PHILADELPHIA C

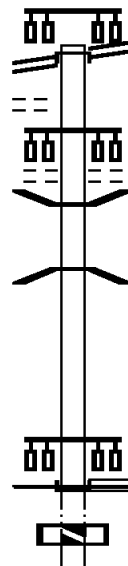
LINCOLN DR
(SR4013 SEG 0050/0270)
FOR SR 4013 AND 4015
(CONN)

005566 FT

0040 / 1496
0040 / 1263

004070 FT

004070 FT



005588 FT
INTER-AHD

INTER-AHD WAYNE AV
(CITY)
LINCOLN DR
(SR4013 SEG 0050/0270)

0040/1496

JOHNSON ST
(CITY)

0040 / 0910
0040 / 0435

```

00408/00310      BMSEN 67/4015/0040/0079
0040/0435        0 0 00000 0 0 0000+00
SOUTHEASTERN PA TRAN RR
0040/0079        BMSBG 67/4015/0040/0079
004092 FT        2 0 67304 0 0 0014+86

```

0040/0079
004092 FT

NC WAYNE AV
WASHINGTON LN
(SR4007 SEG 0050/0000)

INTER-BK

```
INTER-BK  WAYNE AV
           (SR4007 SEG 0050/0000)
           MFC BEGIN = C
```

0040/0000
004092 FT

7030/0000 LTH AH 001126 BK 001452
INTER-AHD WAYNE AV

DIST: 06-5 SR: 4015
RIGHT MUN: PHILADELPHIA C

JOHNSON ST
(CITY)
0 0 00000 0 00 0000+00 0005/0049
WALNUT LN 000000 FT
(SR4013 SEG 0032/0199)
NC WALNUT LN
PHILADELPHIA-WALNUT LN
(CITY)
WALNUT LN
(SR4013 SEG 0032/0199)
MFC BEGIN = B
LENGTH(AH 0107 BK 0000) 0005/0000

```

000000 FT 0 0 00000 0 00 0000+00
            WALNUT LN
            (SR4013 SEG 0032/0126)
            WALNUT LN
            (SR4013 SEG 0032/0126)
NC WA LNUT LN
        PHILADELPHIA-WALNUT LN
        (CITY)
        MFC BEGIN = B
0004/0000 LENGTH(AH 0129 BK 0000)

```

EXTRACT DATE: 12/28/2024 ROADWAY MANAGEMENT SYSTEM PAGE NUMBER: 436
PRINT DATE: 12/30/2024 SLD COUNTY/SR - ANNUAL PRINT COUNTY: PHILADELPHIA

DIR: B TOTAL LEN: 2.743 MI. DIST: 06-5 SR: 4013
LEFT MUN: PHILADELPHIA C RIGHT MUN: PHILADELPHIA C

WELLESLEY RD
(CITY)
DURHAM ST
(CITY)

GLEN ECHO RD
(CITY)

LC TO EML EN ST
(CONN)

LC FROM EMLN ST
(CONN)

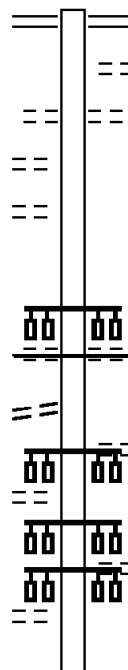
0 1 4 3 3 0 F T

0070/0451
0070/0251
013174 FT

0060/3028

0060/2306

0060/2179



014484 FT ALLENS LN
0070/1156 (SR4003 SEG 0100/0000)
NIPPON ST
0070/0852 (CITY)
MT AIRY AV
0070/0658 (CITY)

013328 FT 2 0 67029 0 00 0189+49
MT PLEASANT AV
(CITY)

0070/0000 MFC BEGIN = D
LENGTH(AH 1156 BK 3309)

0060/2456 ROSEMARY LN
(CITY)

0060/2306 EML EN ST
(CITY)

0060/2197
0060/2179

SEDGWICK ST

EXTRACT DATE: 12/28/2024 ROADWAY MANAGEMENT SYSTEM PAGE NUMBER: 435
PRINT DATE: 12/30/2024 SLD COUNTY/SR - ANNUAL PRINT COUNTY: PHILADELPHIA

DIR: B TOTAL LEN: 2.743 MI.
LEFT MUN: PHILADELPHIA C

DIST: 06-5 SR: 4013
RIGHT MUN: PHILADELPHIA C

WESTVIEW AV
(CITY) 0060/0520
2 0 67029 0 00 0155+79 009865 FT
MCCALLUM ST
(CITY) 0060/0000

ARBUTUS ST
(CITY) 0050/1974
BURNHAM RD
(CITY) 0050/1838
SPRINGER ST
(CITY) 0050/1700

WAYNE AV
(CITY) 0050/0270
006717 FT

PARK LINE DR
(CITY) 0040/0094
004290 FT

0060/1538 (CITY)
CARPENTER LN
(CITY)
0060/1103
0060/0520 CHEROKEE ST
(CITY)
010019 FT MCCALLUM ST
(CITY)
5 0060/0000 LENGTH(AH 3309 BK 3148)
GREENE ST
(CITY)
0050/2471
HORTTER ST
(CITY)
0050/1294
0050/1118 UPSAL ST
(CITY)
WAYNE AV
0050/0270 (SR4015 SEG 0040/1496)
006871 FT 2 0 67029 0 00 0124+31
FOR SR 4013 AND 4015
(CONN)
NC LINCOLN DR
LINCOLN DR
(CITY)
5 0050/0000 LENGTH(AH 3148 BK 2427)
WISSAHICKON AV
(SR4003 SEG 0050/2055)
0040/1341
NC CLIVEDEN ST
0040/0094 MFC BEGIN = C
004444 FT 2 0 67029 0 00 0102+20
NC PARK LINE DR
MFC BEGIN = B

EXTRACT DATE: 12/28/2024 ROADWAY MANAGEMENT SYSTEM PAGE NUMBER: 434
PRINT DATE: 12/30/2024 SLD COUNTY/SR - ANNUAL PRINT COUNTY: PHILADELPHIA

DIR: B TOTAL LEN: 2.743 MI. DIST: 06-5 SR: 4013
LEFT MUN: PHILADELPHIA C RIGHT MUN: PHILADELPHIA C

FOR SR 4013N TO 4013S
(CONN)
PHILADELPHIA-WALNUT LN
(CITY)

0033/0120

PHILADELPHIA-WALNUT LN
(CITY)

FOR SR 4013S TO 4013N

(CONN)

0 0 00000 0 00 0000+00 0033/0077

MFC BEGIN = B

LENGTH(AH 0201 BK 2854) 0033/0000

MAGDALENA ST
(CITY)

0020/0703

001235 FT

000000 FT

0040/0000 LENGTH(AH 2427 BK 0355)

0032/0247

0032/0199

0032/0126

0032/0069

004089 FT

0032/0000

0020/2424

0020/1859

0020/0703

0020/0143

001235 FT

0020/0000

0010/0685

000000 FT

INTER-BK

0010/0000

FOR SR 4013N TO 4013S

(CONN)

PHILADELPHIA-WALNUT LN

(CITY)

PHILADELPHIA-WALNUT LN

(CITY)

WALNUT LN

(SR4015 SEG 0005/0000)

WALNUT LN

(SR4015 SEG 0004/0000)

PHILADELPHIA-WALNUT LN

(CITY)

PHILADELPHIA-WALNUT LN

(CITY)

FOR SR 4013S TO 4013N

(CONN)

2 0 67029 0 00 0098+88

MFC BEGIN = B

LENGTH(AH 0355 BK 2854)

BMSBN 67/4013/0020/1859

2 0 67029 0 00 0088+24

WISSAHICKON

BMSBG 67/4013/0020/1859

FROM 4001/0060 SH

(CONN)

2 0 67029 0 00 0069+46

HENRY AV

(SR4001 SEG 0071/0000)

(SR4001 SEG 0070/0000)

LENGTH(AH 2854 BK 1235)

HOUGHTON ST

(CITY)

2 0 67029 0 00 0057+03

NC WALNUT LN

RIDGE AV

(SR3009 SEG 0120/0000)

SHURS LN

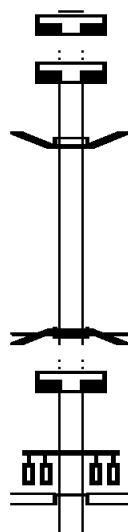
(CITY)

MFC BEGIN = B

LENGTH(AH 1235 BK 0000)

DIR: B TOTAL LEN: 1.334 MI. DIST: 06-5 SR: 4011
LEFT MUN: PHILADELPHIA C RIGHT MUN: PHILADELPHIA C

006984 FT



0020 / 3497

EXTRACT DATE: 12/28/2024 ROADWAY MANAGEMENT SYSTEM PAGE NUMBER: 432
PRINT DATE: 12/30/2024 SLD COUNTY/SR - ANNUAL PRINT COUNTY: PHILADELPHIA

DIR: B TOTAL LEN: 1.334 MI. DIST: 06-5 SR: 4011
LEFT MUN: PHILADELPHIA C RIGHT MUN: PHILADELPHIA C

THE OAK RD
(CITY)

0020/2608

==

==

==

==

==

==

==

==

==

==

==

==

==

==

==

==

==

==

==

==

==

==

==

==

==

==

0020/2210 STOKLEY ST
(CITY)

FOX ST
(CITY)

0020/1496

0020/0811 MC MICHAEL ST
(CITY)

003487 FT 2 0 67363 0 00 0038+84
HENRY AV
(SR4001 SEG 0041/0000)
(SR4001 SEG 0040/0000)

5 0020/0000 LENGTH(AH 3497 BK 3487)

0010/2782 VAUX ST
(CITY)

0010/2061 CONRAD ST
(CITY)

0010/1109 OP ID 67/7301/0170/0093
SOUTHEASTERN PENNSYLVAN
OVERPASS IS RR X-ING
EAST FALLS STAT RD
(CITY)

0010/0979

0010/0571 ARNOLD ST
(CITY)

0010/0469 CRESWELL ST
(CITY)

000000 FT 2 0 67363 0 00 0000+00
NC MI DVALE AV
RIDGE AV
(SR3009 SEG 0080/2048)

INTER-BK MIDVALE AV
(CITY)

5 0010/0000 MFC BEGIN = C
LENGTH(AH 3487 BK 0000)

VAUX ST
(CITY)

0010/2931

WARDEN DR
(CITY)

0010/2061

FREDERICK ST
(CITY)

0010/0420
000000 FT

EXTRACT DATE: 12/28/2024 ROADWAY MANAGEMENT SYSTEM PAGE NUMBER: 431
 PRINT DATE: 12/30/2024 SLD COUNTY/SR - ANNUAL PRINT COUNTY: PHILADELPHIA
 DIR: B TOTAL LEN: 1.521 MI. DIST: 06-5 SR: 4009
 LEFT MUN: PHILADELPHIA C RIGHT MUN: PHILADELPHIA C

GREENE ST
(CITY)

BERKLEY ST
(CITY)

PULASKI AV
(CITY)

008031 FT

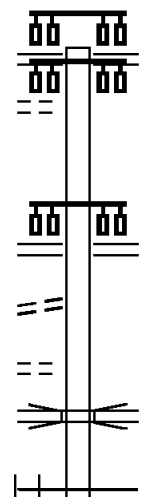
0040/0630

007113 FT

0030/1426

0030/0757

005594 FT



008028 FT GERMANTOWN AV
(SR4005 SEG 0030/0457)

0040/0918

0040/0630

007110 FT 2 0 67364 0 01 0062+48
WAYNE AV
(SR4007 SEG 0020/0634)

0040/0000 LENGTH(AH 0918 BK 1519)
NC BERKLEY ST

0030/0299 OP ID 67/0001/0130/0000
005591 FT 2 0 67364 0 01 0062+48
MFC BEGIN = C

0030/0000 LENGTH(AH 1519 BK 1539)

EXTRACT DATE: 12/28/2024 ROADWAY MANAGEMENT SYSTEM PAGE NUMBER: 430
PRINT DATE: 12/30/2024 SLD COUNTY/SR - ANNUAL PRINT COUNTY: PHILADELPHIA

DIR: B TOTAL LEN: 1.521 MI. DIST: 06-5 SR: 4009
LEFT MUN: PHILADELPHIA C RIGHT MUN: PHILADELPHIA C

BMS EN 67/4009/0021/1283 0021/0969
2 0 67364 0 00 0048+71
RAMP M (WB)
BMS BG 67/4009/0021/1283 0021/0817
RAMP O RD
(SR8041 SEG 0010/0680) 0021/0413
TO 4003/0010 SH
(CONN) 0021/0158
2 0 67364 0 00 0035+72 004052 FT
WISSAHICKON AV
(SR4003 SEG 0010/2161)
(SR4003 SEG 0011/2152)

MFC BEGIN = C
LENGTH(AH 1542 BK 4052) 0021/0000

KING ST
(CITY) 0010/2912

STOKLEY ST
(CITY) 0010/2038

MCMICHAEL ST
(CITY) 0010/1110

000000 FT

0020/1097 RAMP M RD
(SR8041 SEG 0020/0600)

004052 FT 2 0 67364 0 00 0035+72
MFC BEGIN = C
0020/0000 LENGTH(AH 1539 BK 4052)
WISSAHICKON AV
(SR4003 SEG 0010/2161)
(SR4003 SEG 0011/2152)
0010/3586

0010/2419 SOUTHEASTERN PENNSYLVAN
OVERPASS IS RR X-ING
0010/2384 SOUTHEASTERN PENNSYLVAN
OVERPASS IS RR X-ING

0010/1508 FOX ST
(CITY)

0010/0814 BAKERS CENTRE DW
(PRDR)

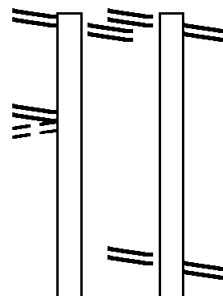
0010/0060 FROM 4001/0020 SH
(CONN)
000000 FT 2 0 67364 0 00 0000+00
NC ROBERTS AV
HENRY AV
(SR4001 SEG 0021/1743)
(SR4001 SEG 0020/1755)

0010/0000 MFC BEGIN = C
LENGTH(AH 4052 BK 0000)

EXTRACT DATE: 12/28/2024 ROADWAY MANAGEMENT SYSTEM PAGE NUMBER: 428
PRINT DATE: 12/30/2024 SLD COUNTY/SR - ANNUAL PRINT COUNTY: PHILADELPHIA

DIR: B TOTAL LEN: 6.348 MI. DIST: 06-5 SR: 4007
LEFT MUN: PHILADELPHIA C RIGHT MUN: PHILADELPHIA C

STENTON AV 033517 FT
(SR4002 SEG 0010/0218)
STENTON AV
(SR4002 SEG 0010/0218) 0131/0605
RAMP A RD
(SR9153 SEG 0250/0380)
LYNNEBROOK LN
(CITY) 0131/0415



LYNNEBROOK LN

STENTON AV
(SR4002 SEG 0010/0504)
(SR4002 SEG 0011/0437)
STENTON AV
(SR4002 SEG 0010/0504)
(SR4002 SEG 0011/0437)

STENTON AV
(SR4002 SEG 0011/0437)
(SR4002 SEG 0010/0504)
STENTON AV
(SR4002 SEG 0011/0437)
(SR4002 SEG 0010/0504)

0130/0350

DIR: B	TOTAL LEN:	6.348 MI.	DIST: 06-5	SR: 4007
LEFT MUN: PHILADELPHIA C			RIGHT MUN: PHILADELPHIA C	
CITY)	0131/0185	=		
O 67028 O 00 0026+07	032912 FT		032912 FT	2 0 67028 O 00 0026+07
MFC BEGIN = C			MFC BEGIN = C	
LENGTH(AH 0605 BK 2806)	0131/0000	S	0130/0000	LENGTH(AH 0422 BK 2806)
YNNEBROOK LN				
CITY)	0120/2381	=		
HSTNUT HILL AV			0120/1552	NEWTON ST
(CITY)	0120/1291		0120/1291	(CITY)
O 67028 O 00 0000+00	030106 FT		0120/0262	SUMMIT ST
ERMANTOWN AV			NC BE	(CITY)
(CITY)	0120/0000		030106 FT	BETHLEHEM PK
VERGREEN AV			S 0120/0000	MFC BEGIN = C
(CITY)	0110/2367		0110/2367	LENGTH(AH 2806 BK 2625)
			0110/2328	EVERGREEN AV
				(CITY)
			0110/2000	HIGHLAND AV
				(CITY)
			0110/1465	GRAVERS LN
				(CITY)
SOUTHAMPTON AV			0110/1000	
(CITY)	0110/1000			
			0110/0931	SOUTHAMPTON AV
				(CITY)
			0110/0507	HARTWELL LN
027481 FT			027481 FT	(CITY)
			S 0110/0000	ABINGTON AV
				(CITY)
			0100/2518	LENGTH(AH 2625 BK 2785)
				WOODDALE AV
				(CITY)
			0100/2241	WILLOW GROVE AV
				(CITY)
			0100/1977	BENEZET ST
				(CITY)
				SPRINGFIELD AV

EXTRACT DATE: 12/28/2024 ROADWAY MANAGEMENT SYSTEM PAGE NUMBER: 426
PRINT DATE: 12/30/2024 SLD COUNTY/SR - ANNUAL PRINT COUNTY: PHILADELPHIA

DIR: B TOTAL LEN: 6.348 MI. DIST: 06-5 SR: 4007
LEFT MUN: PHILADELPHIA C RIGHT MUN: PHILADELPHIA C

SPRINGFIELD AV
(CITY)

0100/1719

MERMAID LN
(CITY)

0100/0781

LC TO CRESHEIM VALLEY D
(CONN)

0100/0398

CRESHEIM VALLEY DR
(CITY)

0100/0268

024696 FT

GOWEN AV
(CITY)

0090/1817

ALLENS LN
(SR4003 SEG 0100/2318)

0090/1246

NIPPON ST
(CITY)

0090/0909

MT AIRY AV
(CITY)
DURHAM ST
(CITY)

0090/0690

0090/0358

021318 FT

0100/1766 (CITY)

0100/1310 MORELAND AV
(CITY)

0100/0757 MERMAID LN
(CITY)

0100/0563 WINSTON RD
(CITY)

CRESHEIM VALLEY DR
(CITY)

0100/0268
0100/0161 BMSBN 67/4007/0100/0136
2 0 67026 0 00 0052+35

0100/0136
024696 FT BMSBG 67/4007/0100/0136
2 0 67026 0 00 0054+00
CONSOLIDATED RAIL CORPO
OVERPASS IS RR X-ING
LENGTH(AH 2785 BK 3378)

0100/0000
0090/2879 (CITY)

0090/2545 MCPHERSON ST
(CITY)

GOWEN AV
(CITY)

0090/1817

0090/1246

MT AIRY AV
(SR4021 SEG 0010/0000)

0090/0784

DURHAM ST
(CITY)

0090/0274
021318 FT 2 0 67026 0 00 0087+70

MT PLEASANT AV
(CITY)

0090/0000 LENGTH(AH 3378 BK 3510)

EXTRACT DATE: 12/28/2024 ROADWAY MANAGEMENT SYSTEM PAGE NUMBER: 425
PRINT DATE: 12/30/2024 SLD COUNTY/SR - ANNUAL PRINT COUNTY: PHILADELPHIA

DIR: B TOTAL LEN: 6.348 MI. DIST: 06-5 SR: 4007
LEFT MUN: PHILADELPHIA C RIGHT MUN: PHILADELPHIA C

SEDGWICK ST (CITY)	0080/2814	==	0080/2814	SEDGWICK ST (CITY)
CARPENTER LN (CITY)	0080/1998	==	0080/2253	GORGAS LN (CITY)
		==	0080/1864	MEEHAN AV (CITY)
		==	0080/1663	PLEASANT ST (CITY)
		==	0080/1376	SLOCUM ST (CITY)
PELHAM RD (CITY)	0080/1352	==		
WESTVIEW ST (CITY)	0080/1049	==		
		==	0080/0772	PHIL-ELLENA ST (CITY)
PHIL-ELLENA ST (CITY)	0080/0724	==	0080/0724	
		==	0080/0575	SPRINGER ST (CITY)
		==	0080/0336	HORTTER ST (CITY)
HORTTER ST (CITY)	0080/0254	==		
		==	0080/0111	MONTANA ST (CITY)
2 0 67303 0 00 0025+61 017808 FT		==	017808 FT	
GOOD ST (CITY)	0080/0000	==	0080/0000	LENGTH(AH 3510 BK 2562)
		==	0070/2377	SHARPBACK ST (CITY)
SHARPBACK ST (CITY)	0070/2339	==		
WEAVER ST (CITY)	0070/2230	==		
		==		
UPSAL ST (CITY)	0070/1957	==	0070/1957	UPSAL ST (SR4017 SEG 0040/0000)
		==	0070/1498	CLIVEDEN ST (CITY)
		==	0070/1030	JOHNSON ST (CITY)
JOHNSON ST (CITY)	0070/1030	==	0070/0626	DUVAL ST (CITY)
DUVAL ST (CITY)	0070/0626	==		

EXTRACT DATE: 12/28/2024 ROADWAY MANAGEMENT SYSTEM PAGE NUMBER: 424
PRINT DATE: 12/30/2024 SLD COUNTY/SR - ANNUAL PRINT COUNTY: PHILADELPHIA

DIR: B TOTAL LEN: 6.348 MI. DIST: 06-5 SR: 4007
LEFT MUN: PHILADELPHIA C RIGHT MUN: PHILADELPHIA C

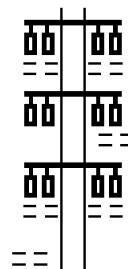
POMONA ST (CITY)	0070/0374 015246 FT	==	015246 FT	2 0 67303 0 00 0000+00 WASHINGTON LN (SR4019 SEG 0010/0000) NC GERMANTOWN AV
CHEROKEE ST (CITY)	0060/0923	==	0070/0000	GERMANTOWN AV (SR4005 SEG 0060/2092) LENGTH(AH 2562 BK 1467)
2 0 67304 0 00 0030+40 013779 FT BURBRIDGE ST (CITY)	0060/0000	==	0060/0454 013779 FT	MCCALLUM ST (CITY)
MOYLAN ST (CITY)	0050/0414	==	0060/0000	LENGTH(AH 1467 BK 1541) GREENE ST (CITY)
SHERMAN ST (CITY)	0050/0165	==	0050/1211	
2 0 67304 0 00 0014+86 012238 FT WAYNE AV (SR4015 SEG 0040/0000)	0050/0000	==	012238 FT	NC WASHINGTON LN
WALNUT LN (SR4015 SEG 0020/1452)	0040/1401	==	0050/0000	MFC BEGIN = B LENGTH(AH 1541 BK 2492) TULPEHOCKEN ST (CITY)
		==	0040/2084	PASTORIUS ST (CITY)
		==	0040/1768	WALNUT LN (CITY)
		==	0040/1401	HARVEY ST (CITY)
		==	0040/0894	HAINES ST (CITY)
		==	0040/0602	RITTENHOUSE ST (CITY)
	009746 FT	==	0040/0305 009746 FT	2 0 67305 0 00 0069+90 PRICE ST (CITY)
		==	0040/0000	LENGTH(AH 2492 BK 3912)

EXTRACT DATE: 12/28/2024 ROADWAY MANAGEMENT SYSTEM PAGE NUMBER: 423
PRINT DATE: 12/30/2024 SLD COUNTY/SR - ANNUAL PRINT COUNTY: PHILADELPHIA

DIR: B TOTAL LEN: 6.348 MI. DIST: 06-5 SR: 4007
LEFT MUN: PHILADELPHIA C RIGHT MUN: PHILADELPHIA C

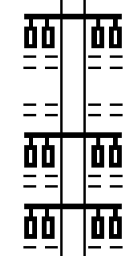
WINONA ST
(CITY)

0030/2249



0030/3390 CHELTEN AV
(CITY)
0030/3009 MAPLEWOOD AV
(CITY)
0030/2616 SCHOOL HOUSE LN
(CITY)

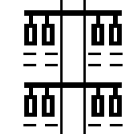
005834 FT



0030/1876 COULTER ST
(CITY)
0030/1538 PENN ST
(CITY)
0030/1151 QUEEN LN
(CITY)
0030/0640 HANSBERRY ST
(CITY)
005834 FT 2 0 67305 0 00 0031+89
MANHEIM ST
(CITY)

CLAPIER ST
(CITY)

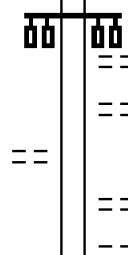
0020/2324



0030/0000 LENGTH(AH 3912 BK 3087)
SEYMOUR ST
(CITY)
0020/2547

ABBOTTSFORD AV
(CITY)

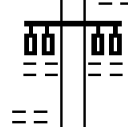
0020/1524



0020/2030 LOGAN ST
(CITY)
0020/1735 WYNEVA ST
(CITY)
0020/1503 ABBOTTSFORD AV
(CITY)
0020/1272 SYLVANIA ST
(CITY)
0020/1031 APSLEY ST
(CITY)

ZERALDA ST
(CITY)

0020/0813



BERKLEY ST

DIST: 06-5 SR: 4007
RIGHT MUN: PHILADELPHIA C

```

0020/0634 (SR4009 SEG 0040/0000)
0020/0222 SOUTHEASTERN PENNSYLVAN
OVERPASS IS RR X-ING
CONSOLIDATED RAIL CORPO
0020/0150 OVERPASS IS RR X-ING
0020/0089 BMS EN 67/4007/0020/0055
2 0 67305 0 00 0000+85
CSX RR
0020/0055 BMSBG 67/4007/0020/0055
002747 FT 2 0 67305 0 00 0000+00
WINDRIM AV
(CITY)
NC WAYNE AV
WAYNE AV
(CITY)
0020/0000 LENGTH(AH 3087 BK 2747)
ROOSEVELT BLVD. EX
0010/2320 OP ID 67/0001/0130/0000
NEWCOMB ST
0010/2001 (CITY)
DENNIE ST
0010/1868 (CITY)
ROWAN ST
0010/1619 (CITY)
DALKEITH ST
0010/1465 (CITY)
BRISTOL ST
0010/1315 (CITY)
BONITZ ST
0010/1191 (CITY)
BRUNNER ST
0010/1043 (CITY)
JUNIATA ST
0010/0873 (CITY)
0010/0637 BMS EN 67/4007/0010/0570
2 0 67306 0 00 0005+79
CONSOLIDATED RAIL CO RR
0010/0570 BMSBG 67/4007/0010/0570
000000 FT 2 0 67306 0 00 0000+00
NC CLARISSA ST
HUNTING PARK AV
(SR0013 SEG 0161/2102)
(SR0013 SEG 0160/2096)
INTER-BK EIGHTEENTH ST
(CITY)
MFC BEGIN = C
0010/0000 LENGTH(AH 2747 BK 0000)

```

EXTRACT DATE: 12/28/2024 ROADWAY MANAGEMENT SYSTEM PAGE NUMBER: 421
PRINT DATE: 12/30/2024 SLD COUNTY/SR - ANNUAL PRINT COUNTY: PHILADELPHIA

DIR: E TOTAL LEN: .372 MI. DIST: 06-5 SR: 4006
LEFT MUN: PHILADELPHIA C RIGHT MUN: PHILADELPHIA C

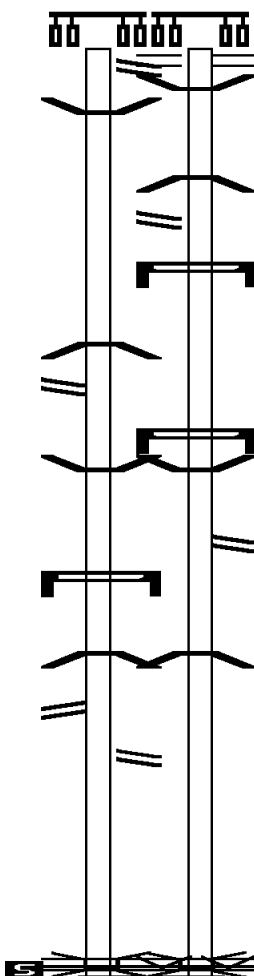
001965 FT
RIDGE AV
(SR3009 SEG 0090/2861) 0011/1965
BMS EN 67/4006/0011/1181 0011/1358

0 0 00000 0 00 0000+00
RAMP E (SB)
BMS BG 67/4006/0011/1181 0011/1181
RAMP N RD
(SR8045 SEG 0030/2128) 0011/1151

BMS EN 67/4006/0011/0113 0011/0957

SIGN: 4 CHORD TRUSS
BMS ID 67/4006/0011/0122 0011/0122
2 0 67009 0 00 0205+14
KELLY DRIVE (SB)
BMS BG 67/4006/0011/0113 0011/0113
RAMP D RD
(SR8012 SEG 0250/0000) 0011/0100
RAMP F RD
(SR8012 SEG 0270/0000) 0011/0070

2 0 67009 0 00 0205+14 000000 FT
SCHUYLKILL EXPWY (CITY LINE UPPER BR INTER-BK)
OP ID 46/0076/3391/2620
CITY AV
(SR0001 SEG 0081/1152)
MFC BEGIN = B
LENGTH(AH 1965 BK 0000) 0011/0000



001803 FT RIDGE AV
(SR3009 SEG 0090/2578)
M 0010/1803 673009009025 78C
0010/1336 BMS EN 67/4006/0010/1254
0 0 00000 0 00 0000+00
SR 3007 KELLY DR. (NB)
0010/1254 BMS BG 67/4006/0010/1254
RAMP E RD
0010/1190 (SR8045 SEG 0260/0000)
SIGN: SHAPE OR TUBE
0010/1151 BMS ID 67/4006/0010/1151

SIGN: SHAPE OR TUBE
0010/0938 BMS ID 67/4006/0010/0938
0010/0883 BMS EN 67/4006/0010/0179

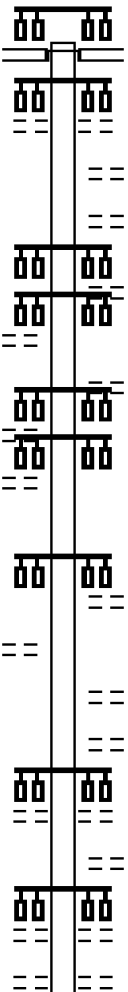
RAMP B RD
0010/0237 (SR8002 SEG 0500/1195)

2 0 67009 0 00 0205+14
RAMP M (WB)
0010/0179 BMS BG 67/4006/0010/0179

000000 FT 2 0 67009 0 00 0205+14
VILLAGE: FAIRMOUNT PARK
SCHUYLKILL EXPWY (CITY LINE LOWER BR INTER-BK)
OP ID 46/0076/3391/2620
CITY AV
(SR0001 SEG 0080/1210)
MFC BEGIN = B
0010/0000 LENGTH(AH 1803 BK 0000)

EXTRACT DATE: 12/28/2024 ROADWAY MANAGEMENT SYSTEM PAGE NUMBER: 420
PRINT DATE: 12/30/2024 SLD COUNTY/SR - ANNUAL PRINT COUNTY: PHILADELPHIA

DIR: B TOTAL LEN: 2.927 MI. DIST: 06-5 SR: 4005
LEFT MUN: PHILADELPHIA C RIGHT MUN: PHILADELPHIA C

	015456 FT		015456 FT	
WASHINGTON LN (SR4007 SEG 0070/0000)	0060/2092		INTER-AHD GERMANTOWN AV (SR4007 SEG 0070/0000) WASHINGTON LN (SR4019 SEG 0010/0000)	
			0060/2092	TULPEHOCKEN ST (CITY)
			0060/1607	
			0060/1420	PASTORIUS ST (CITY)
			0060/1156	HERMAN ST (CITY)
			0060/0944	WALNUT LN (CITY)
WALNUT LN (CITY)	0060/0896		0060/0896	
			0060/0435	HIGH ST (CITY)
HARVEY ST (CITY)	0060/0367		0060/0367	
HAINES ST (CITY)	0060/0022		0060/0022	
	013364 FT		013364 FT	2 0 67353 0 00 0133+20 HAINES ST (CITY)
			0060/0000	LENGTH(AH 2092 BK 2644)
RITTENHOUSE ST (CITY)	0050/2382		0050/2238	RITTENHOUSE ST (CITY)
			0050/1948	PRICE ST (CITY)
			0050/1521	CHELLEN AV (CITY)
			0050/1202	WOODLAWN ST (CITY)
			0050/1110	ARMAT ST (CITY)
				SCHOOLHOUSE LN (CITY)

EXTRACT DATE: 12/28/2024 ROADWAY MANAGEMENT SYSTEM PAGE NUMBER: 419
PRINT DATE: 12/30/2024 SLD COUNTY/SR - ANNUAL PRINT COUNTY: PHILADELPHIA

DIR: B TOTAL LEN: 2.927 MI. DIST: 06-5 SR: 4005
LEFT MUN: PHILADELPHIA C RIGHT MUN: PHILADELPHIA C

		00	00		0050/0743	CHURCH LN
			==		0050/0509	(CITY)
	010720 FT				010720 FT	2 0 67353 0 00 0106+87
		00	00			COULTER ST
			==			(CITY)
PENN ST		00	00		0050/0000	LENGTH(AH 2644 BK 2387)
(CITY)	0040/1943		==			
			==		0040/1902	PENN ST
QUEEN LN						(CITY)
(CITY)	0040/1666		==			(APRA) D'ANGELO BROTHER
		POE			0040/1393	BRINGHURST ST
			==			(CITY)
			==		0040/1010	ASHMEAD ST
ASHMEAD PL						(CITY)
(CITY)	0040/0956		==			
			==		0040/0824	COLLOM ST
MANHEIM ST						(CITY)
(CITY)	0040/0610		==			
		00	00			WISTER ST
			==		0040/0423	(CITY)
			==		0040/0140	GARFIELD ST
	008333 FT				008333 FT	2 0 67353 0 00 0082+99
		00	00			SEYMOUR ST
			==			(CITY)
		00	00		0040/0000	LENGTH(AH 2387 BK 2819)
			==			CLAPIER ST
			==		0030/2643	(CITY)
		00	00			LOGAN ST
			==			(CITY)
LOGAN ST		00	00		0030/2278	
(CITY)	0030/2224		==		0030/2224	
ROCKLAND ST			==			
(CITY)	0030/1966					
WYNEVA ST			==			
(CITY)	0030/1741					
			==		0030/1514	ABBOTTSFORD AV
			==			(CITY)
					0030/1043	SYLVANIA ST
						(CITY)

EXTRACT DATE: 12/28/2024 ROADWAY MANAGEMENT SYSTEM PAGE NUMBER: 418
PRINT DATE: 12/30/2024 SLD COUNTY/SR - ANNUAL PRINT COUNTY: PHILADELPHIA

DIR: B TOTAL LEN: 2.927 MI. DIST: 06-5 SR: 4005
LEFT MUN: PHILADELPHIA C RIGHT MUN: PHILADELPHIA C

APSLEY ST
(CITY) 0030/0822
BERKLEY ST
(SR4009 SEG 0040/0918) 0030/0457

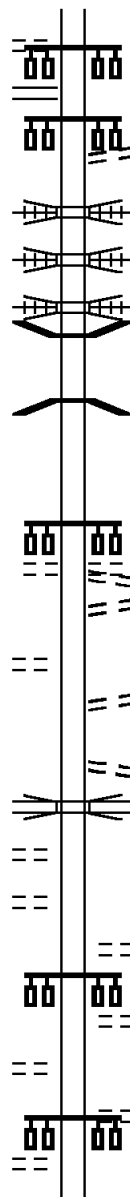
005514 FT

ROBERTS AV
(CITY) 0020/2384

DENNIE ST
(CITY) 0020/1882
ROWAN ST
(CITY) 0020/1631

BRUNNER ST
(CITY) 0020/1091

JUNIATA ST
(CITY) 0020/0883



0030/0457 STENTON AV
(CITY)
0030/0368
0030/0282 SOUTHEASTERN PENNSYLVAN
OVERPASS IS RR X-ING
0030/0171 SOUTHEASTERN PENNSYLVAN
OVERPASS IS RR X-ING
0030/0121 SOUTHEASTERN PENNSYLVAN
OVERPASS IS RR X-ING
0030/0096 BMS EN 67/4005/0030/0061
0 0 00000 0 00 0000+00
CSX RR
0030/0061 BMS BG 67/4005/0030/0061
005514 FT 2 0 67353 0 00 0054+86
WINDRIM AV
(CITY)
WINGOHOCKING ST
(CITY)
5 0030/0000 LENGTH(AH 2819 BK 2923)
0020/2518 TWENTIETH ST
(CITY)
UBER ST
(CITY)
0020/2239 CAYUGA ST
(CITY)
0020/2173 ROOSEVELT BLVD. EX
0020/1950 OP ID 67/0001/0130/0000
DALKEITH ST
(CITY)
0020/1522 SAINT PAUL ST
(CITY)
0020/1268
BRISTOL ST
(CITY)
0020/1062
0020/0883 JUNIATA ST

EXTRACT DATE: 12/28/2024 ROADWAY MANAGEMENT SYSTEM PAGE NUMBER: 417
PRINT DATE: 12/30/2024 SLD COUNTY/SR - ANNUAL PRINT COUNTY: PHILADELPHIA

DIR: B TOTAL LEN: 2.927 MI.
LEFT MUN: PHILADELPHIA C

DIST: 06-5 SR: 4005
RIGHT MUN: PHILADELPHIA C

STAUB ST
(CITY)

0020/0459

002591 FT

LUZERNE ST
(CITY)
KERBAUGH ST
(CITY)

0010/2012

0010/1537

FIFTEENTH ST
(CITY)

0010/1331

PIKE ST
(CITY)

0010/1279

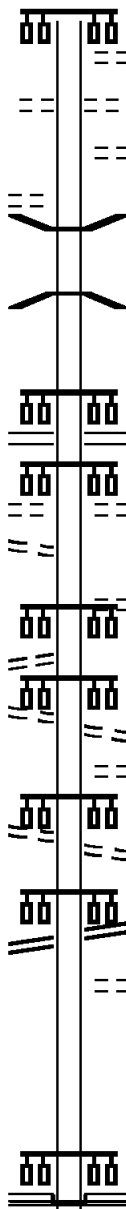
BUTLER ST
(CITY)

0010/0636

BROAD ST
(SR0611 SEG 0111/1404)
(SR0611 SEG 0110/1402)

0010/0308

000000 FT



0020/0838 (CITY)

0020/0688 DOUNTON ST

(CITY)

0020/0536 STAUB ST

(CITY)

0020/0204 BMS EN 67/4005/0020/0134

2 0 67353 0 00 0027+10

CONSOLIDATED RAIL CO RR

0020/0134 BMSBG 67/4005/0020/0134

2 0 67353 0 00 0025+75

HUNTING PARK AV

(SR0013 SEG 0171/0000)

(SR0013 SEG 0170/0000)

5 0020/0000 LENGTH(AH 2923 BK 2591)

LYCOMING ST

(CITY)

0010/2012

0010/1504 KERBAUGH ST

(CITY)

0010/1331

0010/1279 PIKE ST

(CITY)

0010/1071 MC FERRAN ST

(CITY)

0010/0636 BUTLER ST

(CITY)

BROAD ST

(SR0611 SEG 0111/1404)

(SR0611 SEG 0110/1402)

0010/0308

0010/0243 AIRDRIE ST

(CITY)

000000 FT 2 0 67353 0 00 0000+00

NC GE GERMANTOWN AV

ERIE AV

(SR1004 SEG 0020/0115)

INTER-BK GERMANTOWN AV

(CITY)

MFC BEGIN = B

5 0010/0000 LENGTH(AH 2591 BK 0000)

EXTRACT DATE: 12/28/2024 ROADWAY MANAGEMENT SYSTEM PAGE NUMBER: 416
PRINT DATE: 12/30/2024 SLD COUNTY/SR - ANNUAL PRINT COUNTY: PHILADELPHIA

DIR: B TOTAL LEN: 4.543 MI. DIST: 06-5 SR: 4004
LEFT MUN: PHILADELPHIA C RIGHT MUN: PHILADELPHIA C

023987 FT

023987 FT
INTER-AHD

OLNEY AV
(CITY)
RISING SUN AV
(SR1001 SEG 0020/1219)

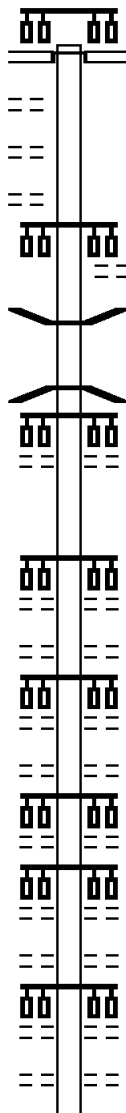
0100/2540

ARBOR ST
(CITY)
ROSEHILL ST
(CITY)
ORMES ST
(CITY)

0100/2382

0100/2187

0100/1992



B ST
(CITY)

0100/1793

0100/1137

BMS EN 67/4004/0100/1007
2 0 67346 0 00 0224+50
CSX RR

0100/1007

BMSBG 67/4004/0100/1007
FRONT ST
(CITY)

0100/0692

021447 FT

021447 FT

2 0 67346 0 00 0214+43
MASCHER ST
(CITY)

0100/0000 LENGTH (AH 2540 BK 3455)
PALETHORP ST

0090/3155

(CITY)
SECOND ST
(CITY)

0090/2999

AMERICAN ST
(CITY)
THIRD ST
(CITY)

0090/2676

0090/2362

FOURTH ST
(CITY)

0090/2073

0090/1843

LAWRENCE ST
(CITY)
FIFTH ST
(CITY)

0090/1561

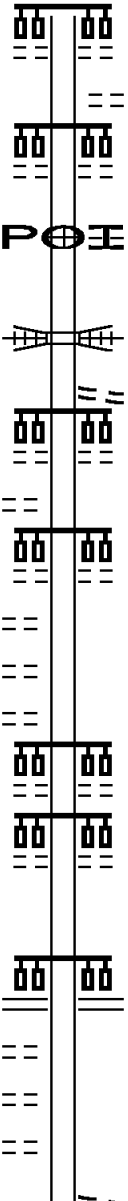
0090/1261

FAIRHILL ST
(CITY)
SIXTH ST

EXTRACT DATE: 12/28/2024 ROADWAY MANAGEMENT SYSTEM PAGE NUMBER: 415
PRINT DATE: 12/30/2024 SLD COUNTY/SR - ANNUAL PRINT COUNTY: PHILADELPHIA

DIR: B TOTAL LEN: 4.543 MI.
LEFT MUN: PHILADELPHIA C

DIST: 06-5 SR: 4004
RIGHT MUN: PHILADELPHIA C

				
	017992 FT		0090/1002	(CITY)
			0090/0755	MARSHALL ST (CITY)
			0090/0539	SEVENTH ST (CITY)
				(APRA) PARATRANSIT RD PRIVATE RD
			0090/0269	(CITY)
			017992 FT	2 0 67346 0 00 0180+07 SOUTHEASTERN PENNSYLVAN OVERPASS IS RR X-ING LENGTH(AH 3455 BK 2531)
			0090/0000	WAGNER AV (CITY)
			0080/2407	TENTH ST (CITY)
			0080/1967	
WARNOCK ST (CITY)	0080/1741			ELEVENTH ST (CITY)
			0080/1516	
MARVINE ST (CITY)	0080/1291			
TWELFTH ST (CITY)	0080/1067			
CAMAC ST (CITY)	0080/0838			
			0080/0613	THIRTEENTH ST (CITY)
				PARK AV (CITY)
	015461 FT		0080/0320	
			015461 FT	2 0 67346 0 00 0154+64 BROAD ST (SR0611 SEG 0161/0000) (SR0611 SEG 0160/0000)
			0080/0000	LENGTH(AH 2531 BK 1489)
FIFTEENTH ST (CITY)	0050/0957			
SYDENHAM ST (CITY)	0050/0692			
SIXTEENTH ST (CITY)	0050/0409			
			0050/0136	LC FROM OGONTZ AV (CONN)

DIST: 06-5 SR: 4004
RIGHT MUN: PHILADELPHIA C

DIST: 06-5 SR: 4004
RIGHT MUN: PHILADELPHIA C

DIR: B TOTAL LEN: 4.543 MI. DIST: 06-5 SR: 4004
LEFT MUN: PHILADELPHIA C RIGHT MUN: PHILADELPHIA C

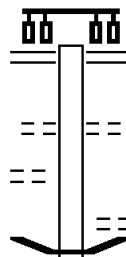
STREET ADDRESS	STREET ADDRESS	STREET ADDRESS	STREET ADDRESS
SHARPNACK ST (CITY)	0020/0235	==	SHARPNACK ST (CITY)
	003787 FT	==	0020/0200 003787 FT
		==	2 0 67346 0 00 0037+99
MONTANA ST (CITY)	0010/3753	==	MONTANA ST (CITY)
		==	5 0020/0000
		==	LENGTH(AH 3834 BK 3787)
HORTTER ST (CITY)	0010/3471	==	HORTTER ST (CITY)
PHIL-ELLENA ST (CITY)	0010/3186	==	
		==	0010/3541
VERNON RD (CITY)	0010/2913	==	
SLOCUM ST (CITY)	0010/2662	==	PHIL-ELLENA ST (CITY)
		==	
		==	0010/3163
MEEHAN AV (CITY)	0010/2145	==	
GORGAS LN (CITY)	0010/1896	==	SLOCUM ST (CITY)
		==	PLEASANT ST (CITY)
		==	0010/2618
		==	0010/2408
		==	0010/2214
DURHAM ST (CITY)	0010/0526	==	MEEHAN AV (CITY)
	000000 FT	==	
		==	GORGAS LN (CITY)
		==	SEDGWICK ST (CITY)
		==	0010/1880
		==	0010/1381
		==	0010/0824
		==	MT PLEASANT AV (CITY)
		==	
		==	DURHAM ST (CITY)
		==	0010/0507
		==	000000 FT
		==	2 0 67346 0 00 0000+00
		==	NC CHEW AV
		==	MOUNT AIRY AV (SR4021 SEG 0010/0403)
		==	
		==	MFC BEGIN = B
		==	5 0010/0000
		==	LENGTH(AH 3787 BK 0000)

EXTRACT DATE: 12/28/2024 ROADWAY MANAGEMENT SYSTEM PAGE NUMBER: 411
PRINT DATE: 12/30/2024 SLD COUNTY/SR - ANNUAL PRINT COUNTY: PHILADELPHIA
DIR: N TOTAL LEN: 4.626 MI. DIST: 06-5 SR: 4003
LEFT MUN: PHILADELPHIA C RIGHT MUN: PHILADELPHIA C

RURAL LN
(CITY)

024417 FT

0100/0991



024427 FT GERMANTOWN AV
(SR4007 SEG 0090/1246)

0100/2318

0100/1543 BRYAN ST
(CITY)

0100/0855 CRESHEIM RD
(CITY)
0100/0822 BMS EN 67/4003/0100/0767

EXTRACT DATE: 12/28/2024 ROADWAY MANAGEMENT SYSTEM PAGE NUMBER: 410
PRINT DATE: 12/30/2024 SLD COUNTY/SR - ANNUAL PRINT COUNTY: PHILADELPHIA

DIR: N TOTAL LEN: 4.626 MI. DIST: 06-5 SR: 4003
LEFT MUN: PHILADELPHIA C RIGHT MUN: PHILADELPHIA C

CRESHEIM RD
(CITY)

0100/0717

==

0100/0767

2 0 67029 0 00 0207+72
SOUTHEASTERN PA TRAN RR
BMSBG 67/4003/0100/0767

022099 FT

==

0100/0608

CHARLTON ST
(CITY)

HURON LN
(CITY)

0090/1575

==

5 0100/0000

2 0 67029 0 00 0200+00
LINCOLN DR
(SR4013 SEG 0070/1156)
LENGTH(AH 2318 BK 1914)

ELBOW LN
(CITY)

0090/0443
020185 FT

==

020195 FT

EMLLEN ST
(CITY)

==

5 0090/0000

2 0 67329 0 00 0024+51
MCCALLUM ST
(CITY)
LENGTH(AH 1914 BK 2430)

LIVEZEY ST
(CITY)

0080/0131
017755 FT

==

017765 FT

GREENE ST
(CITY)

ALLENS LN
(CITY)

0080/0000

==

5 0080/0000

WAYNE AV
(CITY)

==

0070/1858

2 0 67329 0 00 0000+00
NC AL LENS LN
LENGTH(AH 2430 BK 2314)
MT AIRY AV
(CITY)

==

0070/1080

MT PLEASANT RD
(CITY)

015441 FT

==

015451 FT

2 0 67330 0 00 0154+32
SEDGWICK ST
(CITY)

EXTRACT DATE: 12/28/2024 ROADWAY MANAGEMENT SYSTEM PAGE NUMBER: 409
PRINT DATE: 12/30/2024 SLD COUNTY/SR - ANNUAL PRINT COUNTY: PHILADELPHIA

DIR: N TOTAL LEN: 4.626 MI. DIST: 06-5 SR: 4003
LEFT MUN: PHILADELPHIA C RIGHT MUN: PHILADELPHIA C

KITCHENS LN
(CITY)

0060/1739

HORTTER ST
(CITY)

0050/2868

UPSAL ST
(CITY)

0050/2470

JOHNSON ST
(CITY)
PARK LN
(CITY)
KINGSLEY ST
(CITY)
NAOMI ST
(CITY)

0050/1532

0050/1184

0050/0855

0050/0561

2 0 67330 0 00 0101+21 010280 FT
HERMIT ST
(CITY)

0050/0000

LINCOLN DR
(CITY)

0040/1747

0070/0000 LENGTH(AH 2314 BK 2203)
CARPENTER LN
(CITY)

0060/1933

WESTVIEW ST
(CITY)

0060/1524

013248 FT 2 0 67330 0 00 0132+26
HORTTER ST
(CITY)

0060/0000 LENGTH(AH 2203 BK 2958)

0050/2483 UPSAL ST
(CITY)

0050/2055 CLIVEDEN ST
(SR4013 SEG 0040/1341)
JOHNSON ST
(CITY)

0050/1684

WALNUT LN
(SR4015 SEG 0012/2093)

0050/0299
010290 FT

0050/0000 LENGTH(AH 2958 BK 2303)
0040/1944 BMSBN 67/4003/0040/1932
2 0 67330 0 00 0097+83
MONOSHONE CREEK
BMSBG 67/4003/0040/1932
LINCOLN DR
(CITY)

0040/1747
0040/1732

MFC BEGIN = D
RITTENHOUSE ST

EXTRACT DATE: 12/28/2024 ROADWAY MANAGEMENT SYSTEM PAGE NUMBER: 408
PRINT DATE: 12/30/2024 SLD COUNTY/SR - ANNUAL PRINT COUNTY: PHILADELPHIA

DIR: N TOTAL LEN: 4.626 MI.
LEFT MUN: PHILADELPHIA C

DIST: 06-5 SR: 4003
RIGHT MUN: PHILADELPHIA C

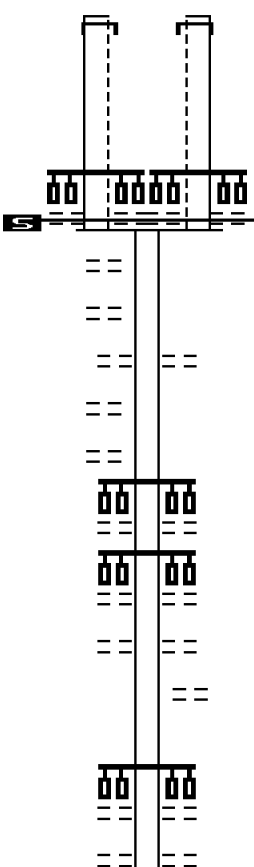
		007977 FT		0040/1101 (CITY)
				0040/0512 PRICE ST
				(CITY)
				0040/0293 STAFFORD ST
				(CITY)
				007987 FT 2 0 67330 0 00 0079+72
				CHELLEN AV
				(CITY)
				0040/0000 LENGTH(AH 2303 BK 2812)
				SCHOOL HOUSE LN
				(CITY)
				0030/2032
				COULTER ST
				(CITY)
				0030/1266 MIDVALE AV
				(CITY)
MIDVALE AV				0030/0912
(SR4011 SEG 0020/3497)				0030/0563 BMS EN 67/4003/0030/0517
				QUEEN LN
				(CITY)
				0030/0544
				0 0 00000 0 00 0000+00
				SOUTHEASTERN PA TRAN RR
				BMSBG 67/4003/0030/0517
				2 0 67330 0 00 0049+77
				HANSBERRY ST
				(CITY)
				0030/0000 LENGTH(AH 2812 BK 1948)
				MANHEIM ST
				(CITY)
				0020/1161
				CLAPIER ST
				(CITY)
				0020/0432
LC TO ABBOTTSFORD AV				0020/0128 ABBOTTSFORD AV
(CONN)				(CITY)
ABBOTTSFORD AV				0020/0127 BMS EN 67/4003/0020/0000
(CITY)				
ABBOTTSFORD AV				
(CITY)				

EXTRACT DATE: 12/28/2024 ROADWAY MANAGEMENT SYSTEM PAGE NUMBER: 407
PRINT DATE: 12/30/2024 SLD COUNTY/SR - ANNUAL PRINT COUNTY: PHILADELPHIA

DIR: N TOTAL LEN: 4.626 MI. DIST: 06-5 SR: 4003
LEFT MUN: PHILADELPHIA C RIGHT MUN: PHILADELPHIA C

003217 FT		003227 FT		2 0 67330 0 00 0032+25
				ROOSEVELT BOULEVARD (SB
				BMSBG 67/4003/0020/0000
				MFC BEGIN = C
		5 0020/0000		LENGTH(AH 1948 BK 3227)
DRAINAGE				DRAINAGE
STRUCTURE LENGTH 12 FT				STRUCTURE LENGTH 12 FT
BMSID 67/4003/0010/3119	0011/3090		0010/3119	BMSID 67/4003/0010/3119
FERNHILL WK				FERNHILL WK
(PRDR)				(PRDR)
	0011/2614		0010/2622	
DEACON ST			0010/2337	DEACON ST
(CITY)	0011/2330		0010/2307	(CITY)
				FROM 4009/0021 SH
ROBERTS AV			0010/2161	(CONN)
(SR4009 SEG 0010/3586)				ROBERTS AV
	0011/2152			(SR4009 SEG 0010/3586)
(APRA) SEPTA RD				(APRA) SEPTA RD
POI RD				POI RD
(CITY)	0011/1436	POI POI	0010/1434	(CITY)
(APRA) ALTOMARE PRECAST				(APRA) ALTOMARE PRECAST
POI RD	0011/1322	POI POI	0010/1315	POI RD
(CITY)				(CITY)
			0010/0852	KROC CENTER RD
KROC CENTER RD				(PRDR)
(PRDR)	0011/0852			
BMSEN 67/4003/0010/0461	0011/0528		0010/0521	BMSEN 67/4003/0010/0461
2 0 67330 0 00 0004+78				2 0 67330 0 00 0004+78
CSX				CSX
BMSBG 67/4003/0010/0461	0011/0468		0010/0461	BMSBG 67/4003/0010/0461
RUFFNER ST				RUFFNER ST
(CITY)	0011/0432		0010/0433	(CITY)
YELLAND ST				YELLAND ST
(CITY)	0011/0309		0010/0311	(CITY)
2 0 67330 0 00 0000+00	000000 FT		000000 FT	2 0 67330 0 00 0000+00
NC WISSAHICKON AV				NC WISSAHICKON AV
HUNTING PARK AV				HUNTING PARK AV
(SR0013 SEG 0151/1676)				(SR0013 SEG 0151/1676)
(SR0013 SEG 0150/1674)				(SR0013 SEG 0150/1674)
WISSAHICKON AV	INTER-BK		INTER-BK	WISSAHICKON AV
(CITY)				(CITY)
MFC BEGIN = C				MFC BEGIN = C
LENGTH(AH 3217 BK 0000)	0011/0000		0010/0000	LENGTH(AH 3227 BK 0000)

EXTRACT DATE: 12/28/2024 ROADWAY MANAGEMENT SYSTEM PAGE NUMBER: 406
PRINT DATE: 12/30/2024 SLD COUNTY/SR - ANNUAL PRINT COUNTY: PHILADELPHIA
DIR: E TOTAL LEN: 6.021 MI. DIST: 06-5 SR: 4002
LEFT MUN: PHILADELPHIA C RIGHT MUN: PHILADELPHIA C

GODFREY AV (CITY)	031772 FT INTER-AHD 0141/1140		031790 FT INTER-AHD 0140/1140	GODFREY AV (CITY)
2 0 67049 0 00 0271+47 030632 FT FRONT ST (CITY)			030650 FT	2 0 67049 0 00 0271+47 FRONT ST (CITY)
MFC BEGIN = C LENGTH(AH 1140 BK 2564) HOPE ST (CITY) HOWARD ST (CITY)	0141/0000 0130/2373 0130/2196		0140/0000	MFC BEGIN = C LENGTH(AH 1140 BK 2564)
HANCOCK ST (CITY) PALETHORP ST (CITY)	0130/1808 0130/1616		0130/2008	MASCHER ST (CITY)
			0130/1405	SECOND ST (CITY)
			0130/0815	THIRD ST (CITY)
			0130/0526	FOURTH ST (CITY)
			0130/0306	LAWRENCE ST (CITY)
028068 FT			028086 FT	2 0 67049 0 00 0245+82 FIFTH ST (CITY)
			0130/0000	LENGTH(AH 2564 BK 2615) FAIRHILL ST (CITY)
			0120/2328	

EXTRACT DATE: 12/28/2024 ROADWAY MANAGEMENT SYSTEM PAGE NUMBER: 405
PRINT DATE: 12/30/2024 SLD COUNTY/SR - ANNUAL PRINT COUNTY: PHILADELPHIA

DIR: E TOTAL LEN: 6.021 MI. DIST: 06-5 SR: 4002
LEFT MUN: PHILADELPHIA C RIGHT MUN: PHILADELPHIA C

TENTH ST
(CITY)

0120/0360

025453 FT

TWELFTH ST
(CITY)
CAMAC ST
(CITY)
THIRTEENTH ST
(CITY)
PARK AV
(CITY)

0110/1062

0110/0838

0110/0615

0110/0321
023960 FT

FROM 0611/0181 SH
(CONN)
FIFTEENTH ST
(CITY)

0100/2345

0100/2116

0120/2052 SIXTH ST
(CITY)
0120/1813 MARSHALL ST
(CITY)
SEVENTH ST
(CITY)
0120/1579 FRANKLIN ST
(CITY)
0120/1353 SOUTHEASTERN PENNSYLVAN
OVERPASS IS RR X-ING
0120/0847 TENTH ST
(CITY)
0120/0477

WARNOCK ST
(CITY)
0120/0223 2 0 67049 0 00 0219+63
025471 FT ELEVENTH ST
(CITY)

0120/0000 LENGTH(AH 2615 BK 1493)

023978 FT 2 0 67049 0 00 0204+87
NC GO DFREY AV
BROAD ST
(SR0611 SEG 0180/0000)
(SR0611 SEG 0181/0000)

0110/0000 MFC BEGIN = C
LENGTH(AH 1493 BK 2529)

0100/1803 OLD YORK RD
(CITY)
0100/1504 SIXTEENTH ST
(CITY)
SMEDLEY ST
(CITY)

EXTRACT DATE: 12/28/2024 ROADWAY MANAGEMENT SYSTEM PAGE NUMBER: 404
PRINT DATE: 12/30/2024 SLD COUNTY/SR - ANNUAL PRINT COUNTY: PHILADELPHIA

DIR: E TOTAL LEN: 6.021 MI. DIST: 06-5 SR: 4002
LEFT MUN: PHILADELPHIA C RIGHT MUN: PHILADELPHIA C

EIGHTEENTH ST (CITY)	0100/0503		0100/1254	MEDARY AV (CITY)
			0100/0999	SEVENTEENTH ST (CITY)
			0100/0503	EIGHTEENTH ST (CITY)
CHELTEN AV (CITY)	0100/0110		0100/0276	GRATZ ST (CITY)
			0100/0090	LC FROM OGONTZ AV (CONN)
OGONTZ AV (CITY)	021431 FT		021449 FT	2 0 67017 0 00 0025+30 OGONTZ AV (CITY)
	0100/0000		0100/0000	LENGTH(AH 2529 BK 1149)
			0090/1070	CHELTEN AV (CITY)
TWENTIETH ST (CITY)	0090/0664		0090/0664	TWENTIETH ST (CITY)
SIXTYFIFTH AV (CITY)				LIMEKILN PK (CITY)
LIMEKILN PK (CITY)	0090/0251		0090/0251	2 0 67049 0 00 0194+63 WOODSTOCK ST (CITY)
	020282 FT		020300 FT	SIXTYFIFTH AV (CITY)
WOODSTOCK ST (CITY)	0090/0000		0090/0000	LENGTH(AH 1149 BK 2381)
LAMBERT ST (CITY)	0080/2140			TWENTYFIRST ST (CITY)
TWENTYFIRST ST (CITY)	0080/1863		0080/1863	WYNCOTE AV (CITY)
			0080/1755	BEECHWOOD ST (CITY)
			0080/1451	
LC TO SIXTYSIXTH AV (CONN)	0080/1218			WISTER ST (CITY)
SIXTYSIXTH AV (CITY)	0080/1090		0080/1090	RITTENHOUSE ST (CITY)
			0080/1033	

EXTRACT DATE: 12/28/2024 ROADWAY MANAGEMENT SYSTEM PAGE NUMBER: 403
PRINT DATE: 12/30/2024 SLD COUNTY/SR - ANNUAL PRINT COUNTY: PHILADELPHIA

DIR: E TOTAL LEN: 6.021 MI. DIST: 06-5 SR: 4002
LEFT MUN: PHILADELPHIA C RIGHT MUN: PHILADELPHIA C

EASTBURN AV (CITY)	0080/1015		0080/1015		
		==	0080/0837	NARRAGANSETT ST (CITY)	
				HAINES ST (CITY)	
			0080/0633		
2 0 67049 0 00 0169+63 017901 FT			017919 FT		
WALNUT LN (CITY)	0080/0000		5 0080/0000	LENGTH(AH 2381 BK 2783)	
BEVERLY RD (CITY)					
MANSFIELD AV (CITY)	0070/2268		0070/2268		
		==	0070/1919	TULPEHOCKEN ST (CITY)	
			0070/1414	WASHINGTON LN (CITY)	
				WASHINGTON LN (SR4019 SEG 0040/0734)	
			0070/1119		
		==	0070/0942	DUVAL ST (CITY)	
DUVAL ST (CITY)	0070/0847				
JOHNSON ST (CITY)	0070/0585		0070/0585	JOHNSON ST (CITY)	
			0070/0569		
			0070/0280	BARRINGER ST (CITY)	
	015118 FT		015136 FT	2 0 67049 0 00 0141+91	
				CLIVEDEN ST (CITY)	
			5 0070/0000	LENGTH(AH 2783 BK 2752)	
CARDEZA ST (CITY)	0060/2511				
			0060/2499	CARDEZA ST (CITY)	
YERKES ST (CITY)	0060/2281		0060/2261	YERKES ST (CITY)	
				UPSAL ST (SR4017 SEG 0060/0594)	
			0060/2009		
			0060/1777	SHARPNACK ST (CITY)	

EXTRACT DATE: 12/28/2024 ROADWAY MANAGEMENT SYSTEM PAGE NUMBER: 402
PRINT DATE: 12/30/2024 SLD COUNTY/SR - ANNUAL PRINT COUNTY: PHILADELPHIA

DIR: E TOTAL LEN: 6.021 MI. DIST: 06-5 SR: 4002
LEFT MUN: PHILADELPHIA C RIGHT MUN: PHILADELPHIA C

HORTTER ST (CITY)	0060/1529	==	0060/1558	HORTTER ST (CITY)
		==		
		==		
DORSET ST (CITY)	0060/0982	==	0060/1268	PHIL ELLENA ST (CITY)
		==		
SLOCUM ST (CITY)	0060/0726	==	0060/0876	DORSET ST (CITY)
		==		
		==		
	012366 FT	==	0060/0418	VERNON RD (CITY)
		==	012384 FT	2 0 67049 0 00 0114+37
		==		GORGAS LN (CITY)
DURARD ST (CITY)	0050/1568	==	5 0060/0000	LENGTH(AH 2752 BK 1835)
		==		
		==		
ELLET ST (CITY)	0050/1084	==	0050/1311	SEDGWICK ST (CITY)
		==		
		==		
DURHAM ST (CITY)	0050/0576	==	0050/0860	MT PLEASANT AV (CITY)
		==		
		==		
SYDNEY ST (CITY)	0050/0299	==	0050/0428	DURHAM ST (CITY)
	010531 FT	==		
		==	010549 FT	2 0 67049 0 00 0095+94
		==		MT AIRY AV (SR4021 SEG 0020/1783)
		==		
		==	5 0050/0000	MFC BEGIN = B LENGTH(AH 1835 BK 2842)
ALLENS LN (CITY)	0044/2568	==		
		==		
		==	0044/2518	ALLENS LN (CITY)
WADSWORTH AV (CITY)	0044/2321	==		
		==	0044/2261	WADSWORTH AV (CITY)

DIR: E TOTAL LEN: 6.021 MI. DIST: 06-5 SR: 4002
LEFT MUN: PHILADELPHIA C RIGHT MUN: PHILADELPHIA C

EXTRACT DATE: 12/28/2024 ROADWAY MANAGEMENT SYSTEM PAGE NUMBER: 400
PRINT DATE: 12/30/2024 SLD COUNTY/SR - ANNUAL PRINT COUNTY: PHILADELPHIA

DIR: E TOTAL LEN: 6.021 MI. DIST: 06-5 SR: 4002
LEFT MUN: PHILADELPHIA C RIGHT MUN: PHILADELPHIA C

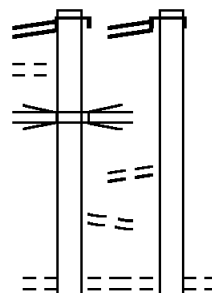
(TWP)	0031/0732	==	==	0030/0732	(TWP)
GRAVERS LN		00	0000		GRAVERS LN
(TWP)		==	==		(TWP)
2 0 67049 0 00 0030+69 004002 FT	0031/0014			0030/0016	2 0 67049 0 00 0030+69
GRAVERS LN	004002 FT			004002 FT	GRAVERS LN
(CITY)		00	0000		(CITY)
LENGTH(AH 3337 BK 2065)	0031/0000	S	==	S 0030/0000	LENGTH(AH 3355 BK 2065)
SPRING LN					SPRING LN
(TWP)	0021/1883	==	==	0020/1892	(TWP)
EVERGREEN AV					EVERGREEN AV
(TWP)					(TWP)
EVERGREEN AV		00	0000		EVERGREEN AV
(CITY)		==	==		(CITY)
SUMMIT ST	0021/1275	==	==	0020/1280	SUMMIT ST
(CITY)	0021/0761			0020/0765	(CITY)
BIRCH LN					BIRCH LN
(TWP)	0021/0506	==	==	0020/0509	(TWP)
2 0 67049 0 00 0006+14 001937 FT	001937 FT			001937 FT	2 0 67049 0 00 0006+14
NEWTON ST					NEWTON ST
(CITY)					(CITY)
LENGTH(AH 2065 BK 1937)	0021/0000	S	==	S 0020/0000	LENGTH(AH 2065 BK 1937)
BETHLEHEM PK		00	0000		BETHLEHEM PK
(SR4007 SEG 0130/0422)	0011/0437			0010/0504	(SR4007 SEG 0130/0350)
					BETHLEHEM PK
TO 2032/0010 SH				0010/0218	(SR4007 SEG 0130/0422)
(CONN)	0011/0108	==			(SR4007 SEG 0131/0605)
2 0 67049 0 00 0000+00 000000 FT	000000 FT			000000 FT	2 0 67049 0 00 0000+00
NC STENTON AV				NC ST	ENTON AV
PAPER MILL RD					PAPER MILL RD
(SR2032 SEG 0010/0000)					(SR2032 SEG 0010/0000)
STENTON AV					STENTON AV
(SR3003 SEG 0010/0000)					(SR3003 SEG 0010/0000)
BETHLEHEM PK	INTER-BK			INTER-BK	BETHLEHEM PK
(SR2018 SEG 0011/0000)					(SR2018 SEG 0010/0000)
MFC BEGIN = C		00	0000		MFC BEGIN = C
BK-MONTGOMERY (46)					BK-MONTGOMERY (46)
LENGTH(AH 1937 BK 0000)	0011/0000	S	==	S 0010/0000	LENGTH(AH 1937 BK 0000)

EXTRACT DATE: 12/28/2024 ROADWAY MANAGEMENT SYSTEM PAGE NUMBER: 399
PRINT DATE: 12/30/2024 SLD COUNTY/SR - ANNUAL PRINT COUNTY: PHILADELPHIA

DIR: B TOTAL LEN: 5.505 MI. DIST: 06-5 SR: 4001
LEFT MUN: PHILADELPHIA C RIGHT MUN: PHILADELPHIA C

RIDGE AV 029065 FT
(SR3009 SEG 0191/0000) INTER-AHD
RIDGE AV
(SR3009 SEG 0191/0000) 0131/1276
FROM 3009/0181 SH
(CONN) 0131/0993
RIDGE AVE (NB)
OP ID 67/3009/0180/0785 0131/0646

FOR 4001S TO 4001N
(CONN) 0131/0481
2 0 67055 0 00 0156+96 027789 FT
PORT ROYAL AV
(CITY)



028762 FT
INTER-AHD
RIDGE AV
(SR3009 SEG 0190/0000)
RIDGE AV
(SR3009 SEG 0190/0000)
0130/0958

FOR 4001S TO 4001N
0130/0496 (CONN)

027804 FT 2 0 67055 0 00 0156+96
PORT ROYAL AV
(CITY)

DIR: B TOTAL LEN: 5.505 MI. DIST: 06-5 SR: 4001
LEFT MUN: PHILADELPHIA C RIGHT MUN: PHILADELPHIA C

EXTRACT DATE: 12/28/2024 ROADWAY MANAGEMENT SYSTEM PAGE NUMBER: 397
PRINT DATE: 12/30/2024 SLD COUNTY/SR - ANNUAL PRINT COUNTY: PHILADELPHIA

DIR: B TOTAL LEN: 5.505 MI. DIST: 06-5 SR: 4001
LEFT MUN: PHILADELPHIA C RIGHT MUN: PHILADELPHIA C

CREASE LN (CITY) LIVEZEY LN (CITY)	0101/1837 == ==	0100/1822	CREASE LN (CITY) LIVEZEY LN (CITY)
	0101/1479 == ==	0100/1465	
VALLEY AV (CITY) BMSBN 67/4001/0100/0000	0101/0838 == == 0101/0748	0100/0812 0100/0748	VALLEY AV (CITY) BMSBN 67/4001/0100/0000
2 0 67055 0 00 0060+18 018285 FT BIKE PATH BMSBG 67/4001/0100/0000 LENGTH(AH 2784 BK 1487)	0101/0000	018288 FT 0100/0000	2 0 67055 0 00 0060+18 BIKE PATH BMSBG 67/4001/0100/0000 LENGTH(AH 2820 BK 1498)
GATES ST (CITY)	0091/0407 == ==	0090/0405	GATES ST (CITY)
2 0 67055 0 00 0045+69 016798 FT HERMITAGE ST (CITY) LENGTH(AH 1487 BK 2136) LEVERINGTON AV (CITY) DUPONT ST (CITY)	0091/0000 == == 0081/1578 == == 0081/1116 == ==	016790 FT 0090/0000 == == 0080/1586 == == 0080/1127	2 0 67055 0 00 0045+20 HERMITAGE ST (CITY) LENGTH(AH 1498 BK 2142) LEVERINGTON AV (CITY) DUPONT ST (CITY)
BMSBN 67/4001/0080/0000 2 0 67055 0 00 0024+32 014662 FT NO UNDERPASS INFORMATIO BMSBG 67/4001/0080/0000 LENGTH(AH 2136 BK 2413) MONASTERY AV (CITY)	0081/0378 == == 0081/0000 == == 0071/2154 == == 0071/1654 == == 0071/1403 == == 0071/1222 == == 0071/0805 == == 0071/0507 == == 0071/0400 == ==	0080/0378 == == 0080/0000 == == 0070/2154 == == 0070/1650 == == 0070/1399 == == 0070/1226 == == 0070/0809 == == 0070/0510 == == 0070/0403 == ==	BMSBN 67/4001/0080/0000 2 0 67055 0 00 0024+32 NO UNDERPASS INFORMATIO BMSBG 67/4001/0080/0000 LENGTH(AH 2142 BK 2419) MONASTERY AV (CITY) MARIS ST (CITY) GERHARD ST (CITY) ROXBOROUGH AV (CITY) RECTOR ST (CITY) JAMESTOWN ST (CITY) JAMESTOWN ST (CITY)

DIST: 06-5 SR: 4001
RIGHT MUN: PHILADELPHIA C

WENDOVER ST (CITY)	2 0 67055 0 00 0000+00 012249 FT	WALNUT LN (SR4013 SEG 0020/0000)	LENGTH(AH 2413 BK 2328) 0071/0000	KINGSLEY ST (CITY)	MARKLE ST (CITY)	SEVILLE ST (CITY)	HERMIT ST (CITY)	BARNES ST (CITY)	2 0 67343 0 00 0099+78 009921 FT	HERMIT LN (CITY)	LENGTH(AH 2328 BK 2927) 0061/0000	BMSBN 67/4001/0050/1309 0051/2129	2 0 67343 0 00 0070+17 LINCOLN DRIVE BMSBG 67/4001/0050/1309 0051/1299	PHILADELPHIA UNIV DR (CITY)	2 0 67343 0 00 0070+17 006994 FT	SCHOOL HOUSE LN (CITY)	LENGTH(AH 2927 BK 1729) 0051/0000	WARDEN DR (CITY)	WARDEN DR (CITY)	COULTER ST (CITY)
0071/0256	012249		0071/0000	0061/2010	0061/1708	0061/1405	0061/1080	0061/0874	009921		0061/0000	0051/2129	0051/1299	0051/0956	006994		0051/0000	0041/1386	0041/1226	0041/0357
0070/0257	012229		0070/0000	0060/2103	0060/1987	0060/1684	0060/1381	0060/1066	009952		0060/0000	0050/2139	0050/1309	0050/0955	006986		0050/0000	0040/0360		
WENDOVER ST (CITY)	2 0 67055 0 00 0000+00	WALNUT LN (SR4013 SEG 0020/0000)	LENGTH(AH 2419 BK 2277) TO 4013/0020 SH	KINGSLEY ST (CONN)	KINGSLEY ST (CITY)	MARKLE ST (CITY)	SEVILLE ST (CITY)	HERMIT ST (CITY)	BARNES ST (CITY)	2 0 67343 0 00 0100+18 HERMIT LN (CITY)	LENGTH(AH 2277 BK 2966)	BMSBN 67/4001/0050/1309	2 0 67343 0 00 0070+17 LINCOLN DRIVE BMSBG 67/4001/0050/1309	PHILADELPHIA UNIV DR (CITY)	2 0 67343 0 00 0070+17 SCHOOL HOUSE LN (CITY)	LENGTH(AH 2966 BK 1734)	COULTER ST (CITY)			

EXTRACT DATE: 12/28/2024 ROADWAY MANAGEMENT SYSTEM PAGE NUMBER: 395
PRINT DATE: 12/30/2024 SLD COUNTY/SR - ANNUAL PRINT COUNTY: PHILADELPHIA

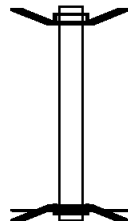
DIR: B TOTAL LEN: 5.505 MI. DIST: 06-5 SR: 4001
LEFT MUN: PHILADELPHIA C RIGHT MUN: PHILADELPHIA C

2 0 67343 0 00 0052+85 005265 FT		005252 FT	2 0 67343 0 00 0052+85
MIDVALE AV			MIDVALE AV
(SR4011 SEG 0020/0000)			(SR4011 SEG 0020/0000)
LENGTH(AH 1729 BK 2629) 0041/0000		0040/0000	LENGTH(AH 1734 BK 2610)
PENN ST		0030/2335	PENN ST
(CITY)			(CITY)
QUEEN LN		0030/2074	QUEEN LN
(CITY)			(CITY)
TILDEN ST		0030/1821	TILDEN ST
(CITY)			(CITY)
AINSLIE ST		0030/1593	AINSLIE ST
(CITY)			(CITY)
BOWMAN ST		0030/1117	BOWMAN ST
(CITY)			(CITY)
INDIAN QUEEN LN		0030/0850	INDIAN QUEEN LN
(CITY)			(CITY)
(APRA) MEDICAL COLLEGE			(APRA) MEDICAL COLLEGE
MEDICAL COLLEGE HOSPITA			MEDICAL COLLEGE HOSPITA
(PRDR)			(PRDR)
BMSSEN 67/4001/0030/0000 0031/0619		0030/0622	BMSSEN 67/4001/0030/0000
2 0 67343 0 00 0026+69 002636 FT		0030/0104	2 0 67343 0 00 0026+69
ROOSEVELT BL (NB)		002642 FT	ROOSEVELT BL (NB)
BMSBG 67/4001/0030/0000			BMSBG 67/4001/0030/0000
LENGTH(AH 2629 BK 2636) 0031/0000		0030/0000	LENGTH(AH 2610 BK 2642)
ABBOTTSFORD AV			ABBOTTSFORD AV
(CITY)		0020/2632	(CITY)
ROBERTS AV		0020/1755	ROBERTS AV
(SR4009 SEG 0010/0000)			(SR4009 SEG 0010/0000)
		0020/1593	TO 4009/0010 SH
		0020/1157	(CONN)
BMSSEN 67/4001/0020/0588 0021/1157			BMSSEN 67/4001/0020/0588
2 0 67343 0 00 0006+34		0020/0588	2 0 67343 0 00 0006+34
CREEK		000000 FT	CREEK
BMSBG 67/4001/0020/0588 0021/0588			BMSBG 67/4001/0020/0588
2 0 67343 0 00 0000+00 000000 FT			2 0 67343 0 00 0000+00
NC HENRY AV			NC HENRY AV
HUNTING PARK AV			HUNTING PARK AV
(SR0013 SEG 0140/0845)			(SR0013 SEG 0140/0845)
(SR0013 SEG 0141/0866)			(SR0013 SEG 0141/0866)
MFC BEGIN = B			MFC BEGIN = B
LENGTH(AH 2636 BK 1034) 0021/0000		0020/0000	LENGTH(AH 2642 BK 1034)
000000 FT		000000 FT	000000 FT
		7010/0000	LENGTH(AH 1034 BK 0000)

EXTRACT DATE: 12/28/2024 ROADWAY MANAGEMENT SYSTEM PAGE NUMBER: 394
PRINT DATE: 12/30/2024 SLD COUNTY/SR - ANNUAL PRINT COUNTY: PHILADELPHIA
DIR: B TOTAL LEN: .049 MI. DIST: 06-5 SR: 3198
LEFT MUN: PHILADELPHIA C RIGHT MUN: PHILADELPHIA C

000258 FT

000000 FT



000258 FT BMS EN 67/3198/0010/0000
INTER-AHD GREENLAND DR
0010/0258 (CITY)
000000 FT 0 0 00000 0 00 0000+00
NC GR GREENLAND DR
INTER-BK GREENLAND DR
(CITY)
SCHUYLK EXWY (EB)
BMSBG 67/3198/0010/0000
MFC BEGIN = C
0010/0000 LENGTH(AH 0258 BK 0000)

EXTRACT DATE: 12/28/2024 ROADWAY MANAGEMENT SYSTEM PAGE NUMBER: 393
PRINT DATE: 12/30/2024 SLD COUNTY/SR - ANNUAL PRINT COUNTY: PHILADELPHIA

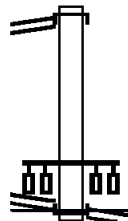
DIR: E TOTAL LEN: .414 MI. DIST: 06-5 SR: 3043
LEFT MUN: PHILADELPHIA C RIGHT MUN: PHILADELPHIA C

[illegible]

EXTRACT DATE: 12/28/2024 ROADWAY MANAGEMENT SYSTEM PAGE NUMBER: 392
PRINT DATE: 12/30/2024 SLD COUNTY/SR - ANNUAL PRINT COUNTY: PHILADELPHIA
DIR: B TOTAL LEN: .098 MI. DIST: 06-5 SR: 3041
LEFT MUN: PHILADELPHIA C RIGHT MUN: PHILADELPHIA C

THIRTYTHIRD ST 000519 FT
(SR0013 SEG 0100/0000) 0010/0519

2 0 67333 0 00 0000+00 000000 FT
GIRARD AV
(SR2008 SEG 0002/0509) 0010/0000




000519 FT
INTER-AHD THIRTYTHIRD ST
0010/0519 (SR0013 SEG 0100/0000)
NC THIRTYTHIRD ST

GIRARD AV
(SR2008 SEG 0002/0509)
POPLAR DR
(CITY)
MFC BEGIN = B
0010/0000 LENGTH(AH 0519 BK 0000)

EXTRACT DATE: 12/28/2024 ROADWAY MANAGEMENT SYSTEM PAGE NUMBER: 391
PRINT DATE: 12/30/2024 SLD COUNTY/SR - ANNUAL PRINT COUNTY: PHILADELPHIA

DIR: N TOTAL LEN: .224 MI. DIST: 06-5 SR: 3039
LEFT MUN: PHILADELPHIA C RIGHT MUN: PHILADELPHIA C

SCHUYLKILL AV 001183 FT
(SR3030 SEG 0013/2270) INTER-AHD
MARKET ST
(SR3010 SEG 0081/1641)
(SR3010 SEG 0080/1640)
BMS EN 67/3039/0010/0634 0011/1183
0011/1105
0 0 00000 0 00 0000+00
SCHUYLKILL EXWY. (EB)
BMSBG 67/3039/0010/0634 0011/0650
CHESTNUT ST
(SR0003 SEG 0091/2066)
(SR0003 SEG 0090/2224)
BMS EN 67/3039/0010/0079 0011/0615
0 0 00000 0 00 0000+00 0011/0518
RAMP A (EB)
BMSBG 67/3039/0010/0079 0011/0032
0 0 00000 0 00 0000+00 000000 FT
NC SCHUYLKILL AV
WALNUT ST
(SR0003 SEG 0090/2224)
(SR0003 SEG 0091/2066)
RAMP B RD INTER-BK
(SR8014 SEG 0750/0000)
LTH AH 001183 BK 000100 0011/0000
000000 FT
LTH AH 000100 BK 000000 7005/0000



001155 FT
INTER-AHD
SCHUYLKILL AV
(SR3030 SEG 0013/2270)
MARKET ST
(SR3010 SEG 0081/1641)
(SR3010 SEG 0080/1640)
BMS EN 67/3039/0010/0634
0010/1155
0010/1089 FROM 8014/0500 SH
0010/0731 (CONN)
0 0 00000 0 00 0000+00
SCHUYLKILL EXWY. (EB)
BMSBG 67/3039/0010/0634
CHESTNUT ST
(SR0003 SEG 0091/2066)
(SR0003 SEG 0090/2224)
BMS EN 67/3039/0010/0079
0010/0597
0010/0565 0 0 00000 0 00 0000+00
RAMP A (EB)
BMSBG 67/3039/0010/0079
0010/0079
000000 FT 0 0 00000 0 00 0000+00
NC SCHUYLKILL AV
WALNUT ST
(SR0003 SEG 0090/2270)
(SR0003 SEG 0091/2136)
LTH AH 001155 BK 000100
0010/0000
000000 FT
7004/0000 LTH AH 000100 BK 000000

EXTRACT DATE: 12/28/2024 ROADWAY MANAGEMENT SYSTEM PAGE NUMBER: 390
PRINT DATE: 12/30/2024 SLD COUNTY/SR - ANNUAL PRINT COUNTY: PHILADELPHIA
DIR: N TOTAL LEN: .846 MI. DIST: 06-5 SR: 3037
LEFT MUN: PHILADELPHIA C RIGHT MUN: PHILADELPHIA C

PENN SQ INTER-AHD
(SR3022 SEG 0010/1150)
FIFTEENTH ST
(SR3029 SEG 0011/0000)
PENN SQ
(SR3022 SEG 0010/1150)

==H==

EXTRACT DATE: 12/28/2024 ROADWAY MANAGEMENT SYSTEM PAGE NUMBER: 389
PRINT DATE: 12/30/2024 SLD COUNTY/SR - ANNUAL PRINT COUNTY: PHILADELPHIA

DIR: N TOTAL LEN: .846 MI. DIST: 06-5 SR: 3037
LEFT MUN: PHILADELPHIA C RIGHT MUN: PHILADELPHIA C

TO 3027/0010 SH 0023/2248
(CONN) 0023/1912
SIXTEENTH ST
(CITY)
SIXTEENTH ST
(SR3027 SEG 0010/0000) 0023/1814
SEVENTEENTH ST
(CITY) 0023/1361
EIGHTEENTH ST
(CITY) 0023/0913
NINETEENTH ST
(CITY) 0023/0465
2 0 67005 3 00 0065+19 002217 FT
VILLAGE: CENTER CITY
TWENTIETH ST
(CITY) 004465 FT
LENGTH(AH 2248 BK 2217) 0023/0000

BMS EN 67/3037/0012/1666 0013/1720
0 0 00000 0 00 0000+00
21ST STREET
BMSBG 67/3037/0012/1666 0013/1666
BMS EN 67/3037/0012/1210 0013/1274
0 0 00000 0 00 0000+00
22ND STREET
BMSBG 67/3037/0012/1210 0013/1210
BMS EN 67/3037/0012/0886 0013/0940
0 0 00000 0 00 0000+00
23RD STREET
BMSBG 67/3037/0012/0886 0013/0886
BMS EN 67/3037/0012/0000 0013/0488
2 0 67005 3 00 0043+02 000000 FT
SCHUYLKILL AV
(SR3030 SEG 0013/1815)
NC JOHN F KENNEDY BL
SCHUYLKILL AV
(SR3030 SEG 0013/1815)
SCHUYLKILL RIVER
BMSBG 67/3037/0012/0000
MFC BEGIN = B
LENGTH(AH 2217 BK 0000) 0013/0000

004137 FT
002225 FT
7022/0000
INTER-AHD

0012/2225
0012/1720

0012/1666
0012/1274

0012/1210
0012/0940

0012/0886
0012/0488
000000 FT

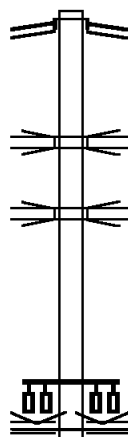
0012/0000

LTH AH 002248 BK 002225
DNE JFK BL ONE WAY
(CITY)
TWENTIETH ST
(CITY)
BMS EN 67/3037/0012/1666
0 0 00000 0 00 0000+00
21ST STREET
BMSBG 67/3037/0012/1666
BMS EN 67/3037/0012/1210
0 0 00000 0 00 0000+00
22ND STREET
BMSBG 67/3037/0012/1210
BMS EN 67/3037/0012/0886
0 0 00000 0 00 0000+00
23RD STREET
BMSBG 67/3037/0012/0886
BMS EN 67/3037/0012/0000
0 0 00000 0 00 0000+00
SCHUYLKILL AV
(SR3030 SEG 0013/1974)
NC JOHN F KENNEDY BL
SCHUYLKILL AV
(SR3030 SEG 0013/1974)
SCHUYLKILL RIVER
BMSBG 67/3037/0012/0000
MFC BEGIN = B
LENGTH(AH 2225 BK 0000)

EXTRACT DATE: 12/28/2024 ROADWAY MANAGEMENT SYSTEM PAGE NUMBER: 388
PRINT DATE: 12/30/2024 SLD COUNTY/SR - ANNUAL PRINT COUNTY: PHILADELPHIA
DIR: B TOTAL LEN: .448 MI. DIST: 06-5 SR: 3033
LEFT MUN: PHILADELPHIA C RIGHT MUN: PHILADELPHIA C

002366 FT
HUNTING PARK AV
(SR0013 SEG 0130/1333)
(SR0013 SEG 0131/1247) 0010/2366

000000 FT



002366 FT
INTER-AHD HUNTING PARK AV
(SR0013 SEG 0130/1333)
HUNTING PARK AV
(SR0013 SEG 0131/1247)
0010/2366 (SR0013 SEG 0130/1333)

0010/1081 OP ID RIDGE AVE
67/0013/0121/2859

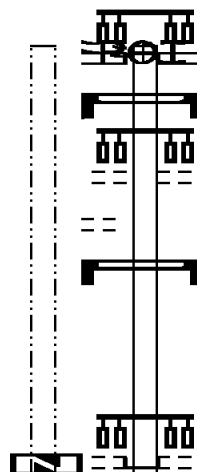
0010/0405 OP ID LAUREL HILL CEMETE
67/3033/0010/0405
000000 FT 2 0 67286 0 00 0000+00
VILLAGE: FAIRMOUNT PARK
NC HUNTING PARK AV
KELLY DR
(SR3007 SEG 0125/0000)
(SR3007 SEG 0124/0000)

0010/0000 MFC BEGIN = B
LENGTH(AH 2366 BK 0000)

EXTRACT DATE: 12/28/2024 ROADWAY MANAGEMENT SYSTEM PAGE NUMBER: 387
PRINT DATE: 12/30/2024 SLD COUNTY/SR - ANNUAL PRINT COUNTY: PHILADELPHIA

DIR: N TOTAL LEN: .174 MI. DIST: 06-5 SR: 3032
LEFT MUN: PHILADELPHIA C RIGHT MUN: PHILADELPHIA C

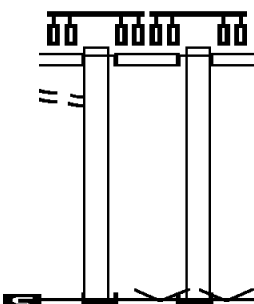
LTH AH 000918 BK 000000 000000 FT
7011/0000



000918 FT (APRA) BEN FRANKLIN BR
INTER-AHD RACE ST
(CITY)
TO NJ STATE LINE
(STBD)
SIXTH ST
(SR2005 SEG 0061/2004)
0010/0918 SIGN: 2 CHORD TRUSS
0010/0822 BMSID 67/3032/0010/0822
SEVENTH ST
(CITY)
0010/0456 FRANKLIN ST
0010/0304 (CITY)
SIGN: CANTILEVER
0010/0256 BMSID 67/3032/0010/0256
000000 FT 2 0 67004 0 00 0000+00
NC RACE ST
EIGHTH ST
(CITY)
INTER-BK RACE ST
(CITY)
0010/0000 LENGTH(AH 0918 BK 0000)

EXTRACT DATE: 12/28/2024 ROADWAY MANAGEMENT SYSTEM PAGE NUMBER: 386
PRINT DATE: 12/30/2024 SLD COUNTY/SR - ANNUAL PRINT COUNTY: PHILADELPHIA

DIR: N TOTAL LEN: .075 MI. DIST: 06-5 SR: 3031
LEFT MUN: PHILADELPHIA C RIGHT MUN: PHILADELPHIA C

SPRUCE ST (CITY) COBBS CREEK PY (SR3015 SEG 0074/0000) (SR3015 SEG 0075/0000) FROM 3015/0075 SH (CONN) 2 0 67284 0 00 0000+00 NC MARSHALL RD MARSHALL RD (SR2024 SEG 0061/0760) MFC BEGIN = C BK-DELAWARE (23) LENGTH(AH 0397 BK 0000)	000397 FT INTER-AHD 0011/0397 0011/0227 000000 FT INTER-BK 0011/0000		000374 FT INTER-AHD 0010/0374 000000 FT NC MARSHALL RD INTER-BK 0010/0000	SPRUCE ST (CITY) COBBS CREEK PY (SR3015 SEG 0074/0000) (SR3015 SEG 0075/0000) 2 0 67284 0 00 0000+00 VILLAGE: COBBS CR. PARK MARSHALL RD (SR2024 SEG 0060/0735) MFC BEGIN = C BK-DELAWARE (23) LENGTH(AH 0374 BK 0000)
---	--	--	---	---

EXTRACT DATE: 12/28/2024 ROADWAY MANAGEMENT SYSTEM PAGE NUMBER: 385
PRINT DATE: 12/30/2024 SLD COUNTY/SR - ANNUAL PRINT COUNTY: PHILADELPHIA

DIR: N TOTAL LEN: .430 MI. DIST: 06-5 SR: 3030
LEFT MUN: PHILADELPHIA C RIGHT MUN: PHILADELPHIA C

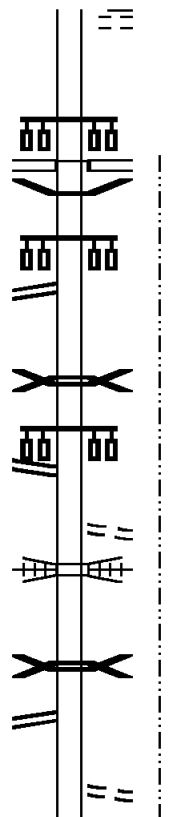
```

LC FROM 30TH ST STATION
(CONN)
SCHUYLKILL AV 0013/2196
(SR3039 SEG 0011/1183) INTER-AHD
MARKET ST
(SR3010 SEG 0081/1641)
(SR3010 SEG 0080/1640) 002196 FT
0013/2270
BMS EN 67/3030/0013/1862 0013/2123

JOHN F KENNEDY BL
(SR3037 SEG 0013/0000)
(SR3037 SEG 0012/0000) 0013/1974
0 00000 0 0 0000+00
BMS EN 67/3030/0013/0261
SCHUYLK EXWY (EB)
BMS BG 67/3030/0013/1862 0013/1862
JOHN F KENNEDY BL
(SR3037 SEG 0012/0000)
(SR3037 SEG 0013/0000) 0013/1815

LC TO 30TH ST STATION
(CONN) 0013/1735
SOUTHEASTERN PENNSYLVAN
OVERPASS IS RR X-ING 0013/1610
0 00000 0 0 0000+00
BMS EN 67/3030/0013/0531
SCHUYLK EXWY (EB)
BMS BG 67/3030/0013/0261 0013/1592
RAMP H RD
(SR8012 SEG 0500/0000) 0013/1472
NC SCHUYLKILL AV
LC TO 30TH ST STATION
(CONN) 0013/1440
0 00000 0 0 0000+00

```



002270 FT

EXTRACT DATE: 12/28/2024 ROADWAY MANAGEMENT SYSTEM PAGE NUMBER: 384
PRINT DATE: 12/30/2024 SLD COUNTY/SR - ANNUAL PRINT COUNTY: PHILADELPHIA

DIR: N TOTAL LEN: .430 MI.
LEFT MUN: PHILADELPHIA C

DIST: 06-5 SR: 3030
RIGHT MUN: PHILADELPHIA C


BMS EN 67/3030/0013/0696
RAMP J (EB)
BMS BG 67/3030/0013/0531 0013/1427
0 00000 0 0 0000+00



BMS EN 67/3030/0013/0818
RAMP J (EB)
BMS BG 67/3030/0013/0696 0013/1305



RAMP G RD
(SR8012 SEG 0760/0000)
RAMP E RD
(SR8012 SEG 0750/0750) 0013/1300




PEDESTRIAN WALKWAY
OP ID 67/3030/0013/1300 0013/0980
NC ARCH ST



LC FROM 30TH ST STATION
(CONN) 0013/0790



NATIONAL RAILROAD PASSE
OVERPASS IS RR X-ING 0013/0680



0 00000 0 0 0000+00
BMS EN 67/3030/0013/1486

ACCESS ROAD
BMS BG 67/3030/0013/0818 0013/0637
LC TO 30TH ST STATION
(CONN) 0013/0586



JOHN F KENNEDY BL
(SR3028 SEG 0010/1444)
(SR3028 SEG 0011/1485) 0013/0480



SIGN: CANTILEVER
BMS ID 67/3030/0013/1870 0013/0410



JOHN F KENNEDY BL
(SR3028 SEG 0011/1485)
(SR3028 SEG 0010/1444) 0013/0290



0 00000 0 0 0000+00
BMS EN 67/3030/0013/1922

NATIONAL RAILROAD PA RR
BMS BG 67/3030/0013/1486 0013/0201



LC TO 30TH ST STATION
(CONN) 0013/0130

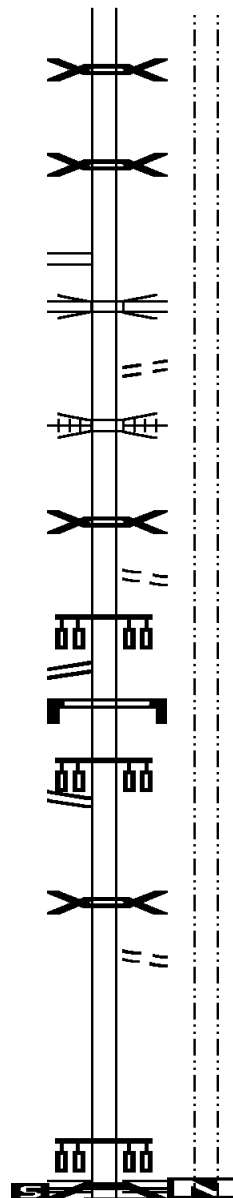


0 00000 0 0 0000+00 000000 FT
NC THIRTIETH ST

MARKET ST
(SR3010 SEG 0081/1091)
(SR3010 SEG 0080/1087)

NATIONAL RAILROAD PA RR
BMS BG 67/3030/0013/1922

MFC BEGIN = B
LENGTH(AH 2270 BK 0000) 0013/0000



000000 FT
7012/0000 LTH AH 000100 BK 000000

EXTRACT DATE: 12/28/2024 ROADWAY MANAGEMENT SYSTEM PAGE NUMBER: 383
PRINT DATE: 12/30/2024 SLD COUNTY/SR - ANNUAL PRINT COUNTY: PHILADELPHIA

DIR: N TOTAL LEN: .327 MI. DIST: 06-5 SR: 3029
LEFT MUN: PHILADELPHIA C RIGHT MUN: PHILADELPHIA C

BMS EN 67/3029/0011/1603
FIFTEENTH ST INTER-AHD

(CITY)
VINE ST
{SR2676 SEG 0010/0000}
{SR2676 SEG 0011/0000} 0011/1726
2 0 67006 3 00 0000+00

RAMP V-15-W (SB)
BMS BG 67/3029/0011/1603 0011/1603
RAMP RD
(SR8059 SEG 0010/0470)

VINE ST
{SR2676 SEG 0011/0000}
{SR2676 SEG 0010/0000} 0011/1580

FROM 8059/0010 SH 0011/1525
(CONN)
SPRING ST ==
(CITY) 0011/1227 ==

RACE ST
(CITY) 0011/1051
==

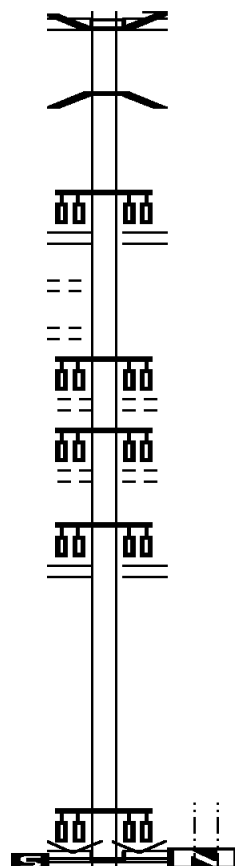
CHERRY ST
(CITY) 0011/0717
==

ARCH ST
{SR3007 SEG 0031/0000}
{SR3007 SEG 0030/0000} 0011/0370
==

2 0 67006 3 00 0000+00 000000 FT
VILLAGE: CITY HALL 19107

NC FIFTEENTH ST
JOHN F KENNEDY BL
(SR3037 SEG 0023/2248)
PENN SQ
(SR3022 SEG 0010/1150)

PENN SQ INTER-BK
(SR3022 SEG 0010/1150) 001726 FT
MFC BEGIN = C
LENGTH(AH 1726 BK 0000) 0011/0000



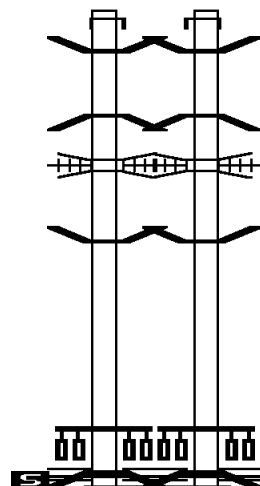
001603 FT
000000 FT
7010/0000 LTH AH 001716 BK 000000

EXTRACT DATE: 12/28/2024 ROADWAY MANAGEMENT SYSTEM PAGE NUMBER: 382
PRINT DATE: 12/30/2024 SLD COUNTY/SR - ANNUAL PRINT COUNTY: PHILADELPHIA
DIR: N TOTAL LEN: .281 MI. DIST: 06-5 SR: 3028
LEFT MUN: PHILADELPHIA C RIGHT MUN: PHILADELPHIA C

SCHUYLKILL AV 001485 FT
(SR3030 SEG 0013/0480) INTER-AHD 0011/1485
BMSBN 67/3028/0010/1250 0011/1395
0 0 00000 0 00 0000+00
LOCAL ROAD
BMSBG 67/3028/0010/1250 0011/1250
CONSOLIDATED RAIL CORPO
OVERPASS IS RR X-ING 0011/0960

BMSBN 67/3028/0010/0000 0011/0044
2 0 67005 3 00 0026+79 000000 FT
NC JOHN F KENNEDY BL
MARKET ST
(SR3010 SEG 0081/0000)
(SR3010 SEG 0080/0000)

SOUTHEASTERN PA TRAN RR
BMSBG 67/3028/0010/0000
MFC BEGIN = B
LENGTH(AH 1485 BK 0000) 0011/0000



001444 FT
INTER-AHD SCHUYLKILL SV
0010/1444 (SR3030 SEG 0013/0290)
0010/1395 BMSBN 67/3028/0010/1250
2 0 67005 3 00 0015+95
LOCAL ROAD
BMSBG 67/3028/0010/1250
CONSOLIDATED RAIL CORPO
OVERPASS IS RR X-ING 0010/0960

0010/0044 BMSBN 67/3028/0010/0000
000000 FT 2 0 67005 3 00 0026+79
NC JOHN F KENNEDY BL
MARKET ST
(SR3010 SEG 0081/0000)
(SR3010 SEG 0080/0000)

SOUTHEASTERN PA TRAN RR
BMSBG 67/3028/0010/0000
MFC BEGIN = B
LENGTH(AH 1444 BK 0000) 0010/0000

EXTRACT DATE: 12/28/2024 ROADWAY MANAGEMENT SYSTEM PAGE NUMBER: 381
PRINT DATE: 12/30/2024 SLD COUNTY/SR - ANNUAL PRINT COUNTY: PHILADELPHIA
DIR: N TOTAL LEN: .330 MI. DIST: 06-5 SR: 3027
LEFT MUN: PHILADELPHIA C RIGHT MUN: PHILADELPHIA C



001745 FT SIGN: CENTER MOUNTD
INTER-AHD BMSID 67/3027/0010/1745
SIXTEENTH ST

EXTRACT DATE: 12/28/2024 ROADWAY MANAGEMENT SYSTEM PAGE NUMBER: 380
PRINT DATE: 12/30/2024 SLD COUNTY/SR - ANNUAL PRINT COUNTY: PHILADELPHIA

DIR: N TOTAL LEN: .330 MI. DIST: 06-5 SR: 3027
LEFT MUN: PHILADELPHIA C RIGHT MUN: PHILADELPHIA C

LTH AH 001680 BK 000000 000000 FT
7011/0000

		(CITY)
		VINE ST
		(SR2676 SEG 0005/1910)
	0010/1745	
	0010/1742	BMS EN 67/3027/0010/1618
		0 0 00000 0 00 0000+00
		RAMP 16V (WB)
	0010/1618	BMSBG 67/3027/0010/1618
	0010/1602	BMS EN 67/3027/0010/1545
		VINE ST
	0010/1578	(SR2676 SEG 0004/1242)
		0 0 00000 0 00 0000+00
		RAMP EB-15 OFF (SB)
	0010/1545	BMSBG 67/3027/0010/1545
		SIGN: CANTILEVER
	0010/1427	BMSID 67/3027/0010/1427
		SPRING ST
	0010/1228	(CITY)
		RACE ST
		(CITY)
	0010/1053	
		CHERRY ST
	0010/0716	(CITY)
		APPLETREE ST
	0010/0600	(CITY)
	0010/0386	MFC BEGIN = C
		BENJAMIN FRANKLIN PY
		(SR3007 SEG 0031/0442)
		(SR3007 SEG 0030/0442)
		ARCH ST
		(CITY)
		ARCH ST
		(SR3007 SEG 0031/0442)
		(SR3007 SEG 0030/0442)
	0010/0368	
		CUTHBERT ST
	0010/0170	(CITY)
		FROM 3037/0023 SH
	0010/0100	(CONN)
	000000 FT	2 0 67006 5 00 0000+00
		VILLAGE: LOGAN CR 19103
	NC S I	SIXTEENTH ST
		JOHN F KENNEDY BL
		(SR3037 SEG 0023/1814)
		INTER-BK
		SIXTEENTH ST
		(CITY)
		MFC BEGIN = B
	0010/0000	LENGTH(AH 1745 BK 0000)

EXTRACT DATE: 12/28/2024 ROADWAY MANAGEMENT SYSTEM PAGE NUMBER: 379
PRINT DATE: 12/30/2024 SLD COUNTY/SR - ANNUAL PRINT COUNTY: PHILADELPHIA
DIR: E TOTAL LEN: .000 MI. DIST: 06-5 SR: 3026
LEFT MUN: PHILADELPHIA C RIGHT MUN: PHILADELPHIA C

EXTRACT DATE: 12/28/2024 ROADWAY MANAGEMENT SYSTEM PAGE NUMBER: 378
PRINT DATE: 12/30/2024 SLD COUNTY/SR - ANNUAL PRINT COUNTY: PHILADELPHIA
DIR: N TOTAL LEN: .837 MI. DIST: 06-5 SR: 3025
LEFT MUN: PHILADELPHIA C RIGHT MUN: PHILADELPHIA C

LINDBERGH BL
(SR3021 SEG 0050/0000)
ELMWOOD AV
(SR3021 SEG 0050/0000)
FIFTYSIXTH ST

004353 FT
INTER-AHD

0021/2460



004417 FT
INTER-AHD

0020/2503

LINDBERGH BL
(SR3021 SEG 0050/0000)
ELMWOOD AV
(SR3021 SEG 0050/0000)
FIFTYSIXTH ST

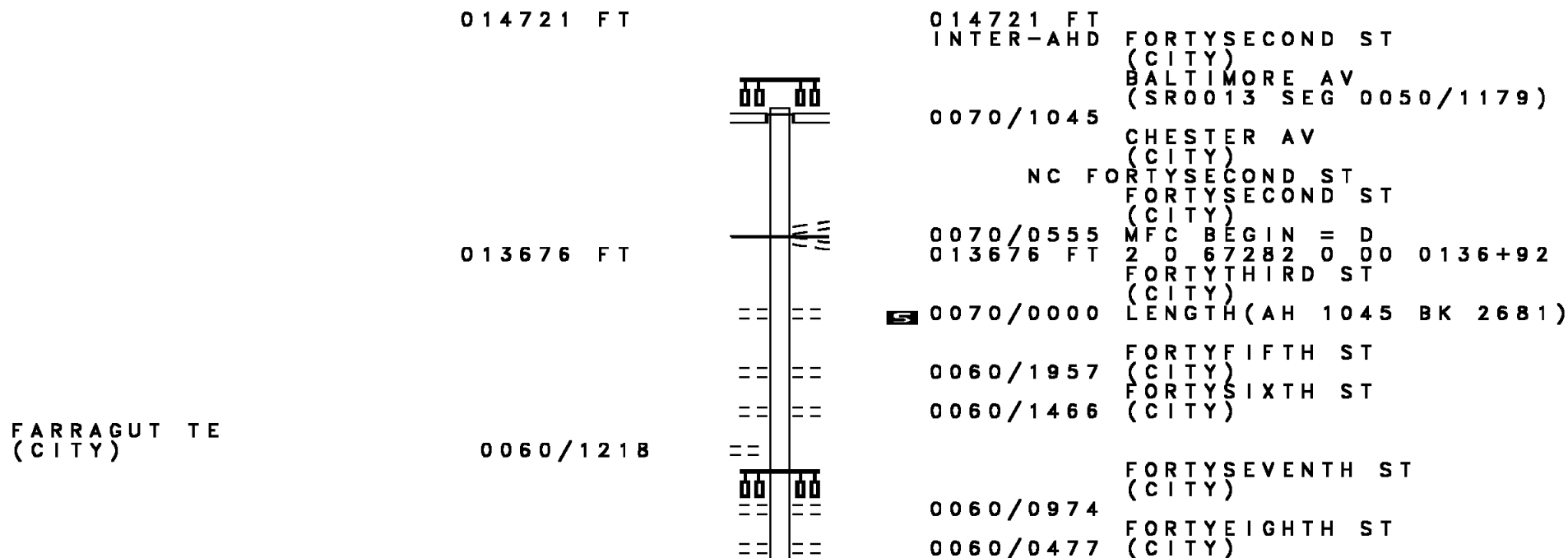
EXTRACT DATE: 12/28/2024 ROADWAY MANAGEMENT SYSTEM PAGE NUMBER: 377
PRINT DATE: 12/30/2024 SLD COUNTY/SR - ANNUAL PRINT COUNTY: PHILADELPHIA

DIR: N TOTAL LEN: .837 MI. DIST: 06-5 SR: 3025
LEFT MUN: PHILADELPHIA C RIGHT MUN: PHILADELPHIA C

(CITY)	0021/2135	==	==	==	0020/2130	(CITY)
FIFTYSEVENTH ST						
(CITY)	0021/1526	==	==	==	0020/1516	FIFTYSEVENTH ST
ALDEN ST						(CITY)
(CITY)	0021/1322	==				
FIFTYEIGHTH ST						FIFTYEIGHTH ST
(CITY)		00	0000	00		(CITY)
	0021/0972	==	==	==	0020/0966	
WANAMAKER ST (DNL)						
(CITY)	0021/0772	==				
FIFTYNINTH ST						
(CITY)	0021/0424	==				
CROSSOVER RD						CROSSOVER RD
(CONN)	0021/0139		↔		0020/0138	(CONN)
BMSSEN 67/3025/0020/0000	0021/0040				0020/0040	BMSSEN 67/3025/0020/0000
2 0 67309 0 00 0028+58	001893 FT				001914 FT	2 0 67309 0 00 0030+08
SOUTHEASTERN PA TRAN RR						SOUTHEASTERN PA TRAN RR
BMSBG 67/3025/0020/0000						BMSBG 67/3025/0020/0000
LENGTH(AH 2460 BK 1893)	0021/0000	5		5	0020/0000	LENGTH(AH 2503 BK 1914)
						SIXTYETH ST
					0010/1743	(CITY)
BUIST AV						
(CITY)	0011/1668	==				
					0010/1573	EDGEWOOD ST
BUIST AV						(CITY)
(CITY)	0011/1553	==				
					0010/1404	MILLICK ST
						(CITY)
					0010/1287	LC FROM SIXTYFIRST ST
SIXTYFIRST ST						(CONN)
(CITY)		00	0000	00		SIXTYFIRST ST
	0011/1177	==	==	==	0010/1191	(CITY)
DEWEY ST						
(CITY)	0011/0958	==				
SIXTYSECOND ST						SIXTYSECOND ST
(CITY)		00	0000	00		(CITY)
	0011/0554	==	==	==	0010/0571	
2 0 67309 0 00 0010+37	000000 FT				000000 FT	2 0 67309 0 00 0010+37
NC LINDBERGH BL						NC L
SIXTYTHIRD ST						SIXTYTHIRD ST
(CITY)						(CITY)
SIXTYTHIRD ST						SIXTYTHIRD ST
(SR3004 SEG 0040/0000)						(SR3004 SEG 0040/0000)
LINDBERGH BL	INTER-BK				INTER-BK	LINDBERGH BL
(SR3004 SEG 0040/0000)						(SR3004 SEG 0040/0000)
MFC BEGIN = C						MFC BEGIN = C
LENGTH(AH 1893 BK 0000)	0011/0000	5		5	0010/0000	LENGTH(AH 1914 BK 0000)

EXTRACT DATE: 12/28/2024 ROADWAY MANAGEMENT SYSTEM PAGE NUMBER: 376
PRINT DATE: 12/30/2024 SLD COUNTY/SR - ANNUAL PRINT COUNTY: PHILADELPHIA

DIR: B TOTAL LEN: 2.788 MI. DIST: 06-5 SR: 3023
LEFT MUN: PHILADELPHIA C RIGHT MUN: PHILADELPHIA C



EXTRACT DATE: 12/28/2024 ROADWAY MANAGEMENT SYSTEM PAGE NUMBER: 375
PRINT DATE: 12/30/2024 SLD COUNTY/SR - ANNUAL PRINT COUNTY: PHILADELPHIA

DIR: B TOTAL LEN: 2.788 MI.
LEFT MUN: PHILADELPHIA C

DIST: 06-5 SR: 3023
RIGHT MUN: PHILADELPHIA C

010995 FT

010995 FT 2 0 67282 0 00 0110+09
FORTYNINTH ST
(CITY)

UNKNOWN AL
(CITY)
DIVINITY ST
(CITY)

0050/1358

0050/1225

PAXON ST
(CITY)
FIFTYSECOND ST
(CITY)
CHESTER AV
(CITY)

0050/0751

0050/0532

009076 FT

0060/0000 LENGTH(AH 2681 BK 1919)
0050/1721 BMSBN 67/3023/0050/1667
0 0 00000 0 00 0000+00
SOUTHEASTERN PA TRAN RR
0050/1667 BMSBG 67/3023/0050/1667

FIFTYFIRST ST
(CITY)

0050/0964

NC CHESTER AV
0050/0532

0050/0262 REGENT ST
009076 FT 2 0 67282 0 00 0090+95
KINGSESSING AV
(CITY)

NC FIFTYSECOND ST

FIFTYSECOND ST
(CITY)

0050/0000 LENGTH(AH 1919 BK 2284)

WILTON ST
(CITY)
LINDENWOOD ST
(CITY)

0040/2107

0040/1944

FIFTYTHIRD ST
(CITY)

0040/1770

FIFTYFOURTH ST
(CITY)

0040/1248

YEWDALE ST
(CITY)

CONESTOGA ST
(CITY)

0040/0903 FIFTYFIFTH ST
(CITY)

0040/0725

VOGDES ST

EXTRACT DATE: 12/28/2024 ROADWAY MANAGEMENT SYSTEM PAGE NUMBER: 374
PRINT DATE: 12/30/2024 SLD COUNTY/SR - ANNUAL PRINT COUNTY: PHILADELPHIA

DIR: B TOTAL LEN: 2.788 MI. DIST: 06-5 SR: 3023
LEFT MUN: PHILADELPHIA C RIGHT MUN: PHILADELPHIA C

(CITY)	0040/0520	==			
ALLISON ST (DNL)		==			
(CITY)	0040/0379	==			
		==	0040/0203		FIFTYSIXTH ST (CITY)
GRAYS LN		==			
(CITY)	0040/0026	==			
	006792 FT	==	006792 FT	2 0 67282 0 00 0068+11	
		==			ITHAN ST (CITY)
		==	0040/0000	LENGTH(AH 2284 BK 0890)	
		==	0030/0724	FRAZIER ST (CITY)	
		==			FIFTYSEVENTH ST (CITY)
		==	0030/0522		
		==	0030/0336	ALDEN ST (CITY)	
		==	0030/0184	CECIL ST (CITY)	
	005902 FT	==	005902 FT	2 0 67282 0 00 0056+09	
		==			FIFTYEIGHTH ST (CITY)
		==	0030/0000	LENGTH(AH 0890 BK 3103)	
		==	0020/2589	FIFTYNINTH ST (CITY)	
		==	0020/2400	REDFIELD ST (DNR)	
REDFIELD ST (CITY)	0020/2327	==			
		==	0020/2205	SALFORD ST (CITY)	
SALFORD ST (DNL)	0020/2158	==			
(CITY)		==			SIXTIETH ST (CITY)
		==	0020/1976		
EDGEWOOD ST (DNL)	0020/1581	==			
(CITY)		==	0020/1194	SIXTYFIRST ST (CITY)	
SIXTYFIRST ST (CITY)	0020/1194	==			
		==	0020/1173	SIXTYSECOND ST (CITY)	
		==	0020/0608		

EXTRACT DATE: 12/28/2024 ROADWAY MANAGEMENT SYSTEM PAGE NUMBER: 373
PRINT DATE: 12/30/2024 SLD COUNTY/SR - ANNUAL PRINT COUNTY: PHILADELPHIA

DIR: B TOTAL LEN: 2.788 MI.
LEFT MUN: PHILADELPHIA C

DIST: 06-5 SR: 3023
RIGHT MUN: PHILADELPHIA C

	002799 FT		002799 FT	2 0 67282 0 00 0028+19
CEMETERY AV				CEMETERY AV
(CITY)	0020/0000	==	5 0020/0000	(CITY)
				LENGTH(AH 3103 BK 2799)
				SIXTYFIFTH ST
				(SR3004 SEG 0010/0000)
				NC KINGSESSING AV
				KINGSESSING AV
			0010/2208	(CITY)
				REGENT ST
			0010/2016	(CITY)
				ALLMAN ST (DNR)
			0010/1868	(CITY)
				NC SIXTYFIFTH ST
				NC CHESTER AV
				CHESTER AV
			0010/1551	(CITY)
				BELMAR ST (DNR)
				(CITY)
			0010/0928	
			0010/0896	
			0010/0678	WINDSOR ST
				(CITY)
			0010/0425	COBBS CREEK PY (DNR)
				(CITY)
			0010/0229	BMS EN 67/3023/0010/0123
				0 0 00000 0 00 0000+00
				COBBS CREEK PARKWAY
			0010/0123	BMSBG 67/3023/0010/0123
			0010/0046	BMS EN 67/3023/0010/0000
			000000 FT	2 0 67282 0 00 0000+00
				NC SIXTYFIFTH ST
				CHESTER AV
				(CITY)
				COBBS CREEK
				BMSBG 67/3023/0010/0000
				MFC BEGIN = C
			5 0010/0000	LENGTH(AH 2799 BK 0000)

EXTRACT DATE: 12/28/2024 ROADWAY MANAGEMENT SYSTEM PAGE NUMBER: 372
PRINT DATE: 12/30/2024 SLD COUNTY/SR - ANNUAL PRINT COUNTY: PHILADELPHIA
DIR: E TOTAL LEN: .421 MI. DIST: 06-5 SR: 3022
LEFT MUN: PHILADELPHIA C RIGHT MUN: PHILADELPHIA C

002225 FT
INTER-AHD PENN SQ
(CITY)
BROAD ST



EXTRACT DATE: 12/28/2024 ROADWAY MANAGEMENT SYSTEM PAGE NUMBER: 371
PRINT DATE: 12/30/2024 SLD COUNTY/SR - ANNUAL PRINT COUNTY: PHILADELPHIA

DIR: E TOTAL LEN: .421 MI. DIST: 06-5 SR: 3022
LEFT MUN: PHILADELPHIA C RIGHT MUN: PHILADELPHIA C

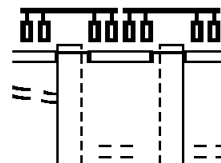
			(SR0291 SEG 0181/2247)
			(SR0291 SEG 0180/2234)
	0010/2225		BROAD ST
			(SR0291 SEG 0180/2234)
			(SR0291 SEG 0181/2247)
	0010/2130		(CITY)
	0010/1815		FIFTEENTH ST
			(CITY)
	0010/1660		MARKET ST
			(SR3010 SEG 0110/2268)
	0010/1530		FOR SR 3022E TO 3022E
			(CONN)
	0010/1280		JOHN F KENNEDY BL
			(SR3037 SEG 0023/2248)
			FIFTEENTH ST
	0010/1150		(SR3029 SEG 0011/0000)
			FOR SR 3022E TO 3022E
	0010/0995		(CONN)
			BROAD ST
			(SR0611 SEG 0010/0000)
	0010/0830		(SR0611 SEG 0011/0000)
			BROAD ST
			(SR0611 SEG 0011/0000)
			(SR0611 SEG 0010/0000)
	0010/0650		JUNIPER ST
			(CITY)
	0010/0415		COMMERCE ST
			(CITY)
	0010/0300		
			MARKET ST
			(SR2004 SEG 0010/0000)
	0010/0120		(SR2004 SEG 0011/0000)
	000000 FT		2 0 67312 0 00 0145+02
			VILLAGE: CITY HALL PLZA
			MARKET ST
			(SR2004 SEG 0011/0000)
			(SR2004 SEG 0010/0000)
			NC PENN SQ
			INTER-BK JUNIPER ST
			(CITY)
			MFC BEGIN = B
	0010/0000		LENGTH(AH 2225 BK 0000)

LTH AH 002092 BK 000000 000000 FT
7011/0000

EXTRACT DATE: 12/28/2024 ROADWAY MANAGEMENT SYSTEM PAGE NUMBER: 370
PRINT DATE: 12/30/2024 SLD COUNTY/SR - ANNUAL PRINT COUNTY: PHILADELPHIA
DIR: B TOTAL LEN: 3.505 MI. DIST: 06-5 SR: 3021
LEFT MUN: PHILADELPHIA C RIGHT MUN: PHILADELPHIA C

GRAYS FERRY AV
(CITY)
THIRTYFOURTH ST
(SR3003 SEG 0041/2357)
FROM 3003/0041 SH
(CONN)
THIRTYFIFTH ST
(CITY)

018072 FT
INTER-AHD
0071/3600
0071/3526



018504 FT
INTER-AHD
0070/3600

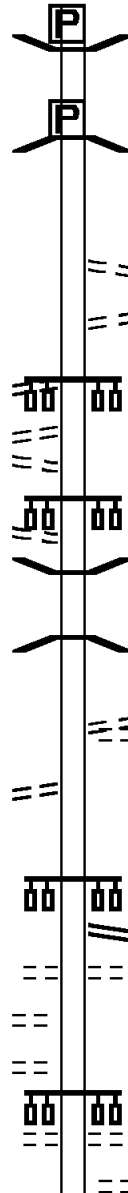
GRAYS FERRY AV
(CITY)
THIRTYFOURTH ST
(SR3003 SEG 0041/2357)
THIRTYFIFTH ST
(CITY)

[illegible]

EXTRACT DATE: 12/28/2024 ROADWAY MANAGEMENT SYSTEM PAGE NUMBER: 368
PRINT DATE: 12/30/2024 SLD COUNTY/SR - ANNUAL PRINT COUNTY: PHILADELPHIA





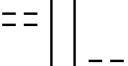

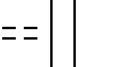

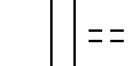
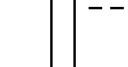
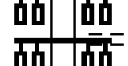
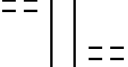
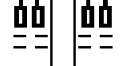


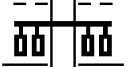


DIR: B TOTAL LEN: 3.505 MI.
LEFT MUN: PHILADELPHIA C

DIST: 06-5 SR: 3021
RIGHT MUN: PHILADELPHIA C

			0060/0301	BMS EN 67/3021/0060/0146 FT MILDPOSTED (TONS) 2 0 67309 0 00 0091+76 AB267467290000000000 NATIONAL RAILROAD PA RR
013320 FT			0060/0146	BMSBG 67/3021/0060/0146
			013320 FT	2 0 67309 0 00 0089+65
				NC FO FORTYNINTH ST (CITY)
			0060/0000	LENGTH(AH 1152 BK 3250)
			0050/2357	FIFTYFIRST ST (CITY)
GRAYS AV (CITY) LC FROM GRAYS AV (CONN) LC FROM GRAYS AV (CONN)	0050/1769 0050/1473 0050/1366		0050/1473	
FIFTYFOURTH ST (CITY)	0050/0746		0050/0746	
			0050/0620	BMS EN 67/3021/0050/0535 0 0 00000 0 00 0000+00 CSX RR
			0050/0535	BMSBG 67/3021/0050/0535 HARLEY ST (CITY)
			0050/0445	FIFTYFOURTH DR (CITY)
WHEELER ST (CITY)	0050/0336 010070 FT		010070 FT	2 0 67309 0 00 0054+62 NC LINDBERGH BL
			0050/0000	LINDBERGH BL (SR3025 SEG 0020/2503) LENGTH(AH 3250 BK 2471) FIFTYSIXTH ST
			0040/2129	(CITY)
ITHAN ST (DNL) (CITY) FRAZIER ST (CITY)	0040/1895 0040/1731		0040/1554	FIFTYSEVENTH ST (CITY)
			0040/1358	ALDEN ST (CITY)

EXTRACT DATE: 12/28/2024 ROADWAY MANAGEMENT SYSTEM PAGE NUMBER: 367
PRINT DATE: 12/30/2024 SLD COUNTY/SR - ANNUAL PRINT COUNTY: PHILADELPHIA

DIR: B TOTAL LEN: 3.505 MI. DIST: 06-5 SR: 3021
LEFT MUN: PHILADELPHIA C RIGHT MUN: PHILADELPHIA C

				FIFTYEIGHTH ST (CITY)
			0040/1033	WANAMAKER ST (CITY)
			0040/0838	FIFTYNINTH ST (CITY)
			0040/0507 0040/0046 007599 FT	BMSBN 67/3021/0040/0000 2 0 67308 0 00 0076+19 SOUTHEASTERN PA TRAN RR BMSBG 67/3021/0040/0000 LENGTH(AH 2471 BK 1161)
EDGEWOOD ST (CITY)	0030/0963			0040/0000
			0030/0937	EDGEWOOD ST (DNR) (CITY)
MILLICK ST (CITY)	0030/0768		0030/0739	MILLICK ST (CITY)
			0030/0575	SIXTYFIRST ST (CITY)
			0030/0380	DEWEY ST (CITY)
			0030/0197 006438 FT	ROBINSON ST (DNR) (CITY)
			0030/0000	2 0 67308 0 00 0064+43 SIXTYSECOND ST (CITY)
SIXTYSECOND ST (CITY)	0020/2638			0030/0000 LENGTH(AH 1161 BK 2685)
			0020/2638	FELTON ST (CITY)
			0020/2491	SIXTYTHIRD ST (CITY)
			0020/2169	GROSS ST (DNR) (CITY)
			0020/2004	SIXTYFOURTH ST (CITY)
			0020/1645	SIXTYFIFTH ST (SR3004 SEG 0020/0000)
			0020/1173	SIXTYSIXTH ST (CITY)

EXTRACT DATE: 12/28/2024 ROADWAY MANAGEMENT SYSTEM PAGE NUMBER: 366
PRINT DATE: 12/30/2024 SLD COUNTY/SR - ANNUAL PRINT COUNTY: PHILADELPHIA

DIR: B TOTAL LEN: 3.505 MI.
LEFT MUN: PHILADELPHIA C

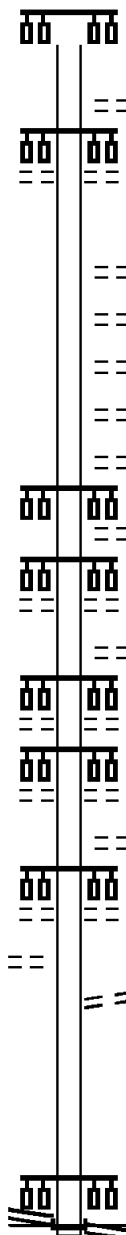
DIST: 06-5 SR: 3021
RIGHT MUN: PHILADELPHIA C

003753 FT

TO 3013/0040 SH
(CONN)

0010/0090

2 0 67308 0 00 0000+00 000000 FT
ISLAND AV
(SR3013 SEG 0041/0651)
(SR3013 SEG 0040/0663) 0010/0000



0020/0701 SHIELDS ST
(CITY)
0020/0450 SIXTYSEVENTH ST
(CITY)
0020/0198
003753 FT 2 0 67308 0 00 0037+60
BONNAFFON ST
(CITY)
S 0020/0000 LENGTH(AH 2685 BK 3753)
HOBSON ST (DNR)
(CITY)
0010/3591 SIXTYEIGHTH ST
(CITY)
0010/3394 CARROLL ST
(CITY)
0010/3181 MASSEY ST (DNR)
(CITY)
0010/2982 SIXTYNINTH ST
(CITY)
0010/2766 SEVENTIETH ST
(CITY)
0010/2243 HOLBROOK ST
(CITY)
0010/2028 SEVENTYFIRST ST
(CITY)
0010/1647 SEVENTYSECOND ST
(CITY)
0010/1125 LLOYD ST
(CITY)
0010/0801 SEVENTYTHIRD ST
(CITY)
0010/0601
0010/0060 PASSYUNK AV
(CITY)
NC ELMWOOD AV
ISLAND AV
(SR3013 SEG 0041/0651)
000000 FT (SR3013 SEG 0040/0663)
INTER-BK ELMWOOD AV
(CITY)
MFC BEGIN = C
S 0010/0000 LENGTH(AH 3753 BK 0000)

EXTRACT DATE: 12/28/2024 ROADWAY MANAGEMENT SYSTEM PAGE NUMBER: 365
PRINT DATE: 12/30/2024 SLD COUNTY/SR - ANNUAL PRINT COUNTY: PHILADELPHIA
DIR: N TOTAL LEN: .000 MI. DIST: 06-5 SR: 3020
LEFT MUN: PHILADELPHIA C RIGHT MUN: PHILADELPHIA C

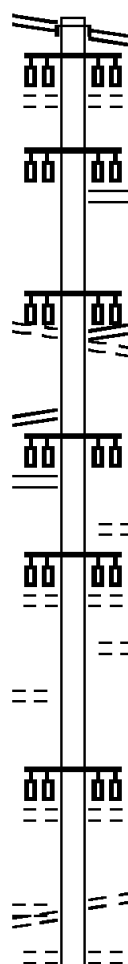
LENGTH(AH 2142 BK 3553) 7021/0000
000000 FT
LENGTH(AH 3553 BK 0000) 7011/0000



000000 FT
7020/0000
000000 FT
7010/0000

LENGTH(AH 2142 BK 3553)
LENGTH(AH 3553 BK 0000)

DIST: 06-5 SR: 3019
RIGHT MUN: PHILADELPHIA C



```

025235 FT INTER-AHD PASSYUNK AV
(CITY)
BROAD ST
0110/1973 (SR0291 SEG 0150/0443)
(SR0291 SEG 0151/0437)
FIFTEENTH ST
(CITY)
0110/1459 SNYDER AV
(SR2002 SEG 0038/0000)
(SR2002 SEG 0039/0000)
0110/1079 SNYDER AV
(SR2002 SEG 0039/0000)
(SR2002 SEG 0038/0000)
0110/0965 SIXTEENTH ST
(CITY)
0110/0738 CHADWICK ST
0110/0636 (CITY)
SEVENTEENTH ST
(CITY)
0110/0488 COLORADO ST
0110/0284 (CITY)
023262 FT 2 0 67310 0 00 0126+05
EIGHTEENTH ST
(CITY)
0110/0000 LENGTH(AH 1973 BK 3485)
0100/3180 JACKSON ST
(CITY)
NINETEENTH ST
(CITY)

```

EXTRACT DATE: 12/28/2024 ROADWAY MANAGEMENT SYSTEM PAGE NUMBER: 363
PRINT DATE: 12/30/2024 SLD COUNTY/SR - ANNUAL PRINT COUNTY: PHILADELPHIA

DIR: N TOTAL LEN: 4.794 MI. DIST: 06-5 SR: 3019
LEFT MUN: PHILADELPHIA C RIGHT MUN: PHILADELPHIA C

WOODSTOCK ST
(CITY)

0100/2330

WOLF ST
(CITY)

0100/1927

CROSKEY ST
(CITY)

0100/1255

BONSALL ST
(CITY)
RITNER ST
(CITY)

0100/0749

HEMBERGER ST
(CITY)

0100/0323
019856 FT

TWENTYFIFTH ST
(CITY)

CSX RAIL TRANSPORTATION
OVERPASS IS RR X-ING
(APRA) WALT WHITMAN BR
FROM NJ STATE LINE
(STBD)

0091/1455

OP ID 67/7301/0076/0036
RAMP B RD
(SR8020 SEG 0250/0000)
OREGON AV
(CITY)

0091/1184

0091/1040

0100/3005

GARNET ST
(CITY)
OPAL ST
(CITY)
TWENTIETH ST
(CITY)

0100/2519

0100/2165

LAMBERT ST
(CITY)
TWENTYFIRST ST
(CITY)

0100/1927

0100/1432

TWENTYSECOND ST
(CITY)

0100/0928

TWENTYTHIRD ST
(CITY)

0100/0414

TWENTYFOURTH ST
(CITY)

019777 FT 2 0 67310 0 00 0105+49

0100/0000 MFC BEGIN = B
LENGTH(AH 3485 BK 1569)

(APRA) WALT WHITMAN BR
TWENTYFIFTH ST
(CITY)

0090/1457

0090/1429

CSX RAIL TRANSPORTATION
OVERPASS IS RR X-ING

0090/1215

OP ID 67/7301/0076/0036
RAMP B RD
(SR8020 SEG 0250/0000)
OREGON AV
(CITY)

0090/1080

RAMP A RD

EXTRACT DATE: 12/28/2024 ROADWAY MANAGEMENT SYSTEM PAGE NUMBER: 362
PRINT DATE: 12/30/2024 SLD COUNTY/SR - ANNUAL PRINT COUNTY: PHILADELPHIA

DIR: N TOTAL LEN: 4.794 MI. DIST: 06-5 SR: 3019
LEFT MUN: PHILADELPHIA C RIGHT MUN: PHILADELPHIA C

					(SR8020 SEG 0010/0769) OREGON AV (CITY)
BMS EN 67/3019/0090/0911	0091/0994			0090/1032 0090/0987	BMS EN 67/3019/0090/0911 (APRA) WALT WHITMAN BR RAMP TO WALT WHITMAN BR (GOVT)
RAMP A RD (SR8020 SEG 0010/0769) OREGON AV (CITY)				0090/0985	
	0091/0971				
0 0 00000 0 00 0000+00					0 0 00000 0 00 0000+00
26TH STREET (NB)					26TH STREET (NB)
BMSBG 67/3019/0090/0911	0091/0918			0090/0911	BMSBG 67/3019/0090/0911
FROM 8020/0010 SH					
(CONN)	0091/0879				
I-76					I-76
OP ID 67/7301/0076/0030	0091/0826			0090/0872	OP ID 67/7301/0076/0030
CSX RAIL TRANSPORTATION					CSX RAIL TRANSPORTATION
OVERPASS IS RR X-ING	0091/0763			0090/0793	OVERPASS IS RR X-ING
RAMP C RD					RAMP C RD
(SR8020 SEG 0750/0000)	0091/0712			0090/0738	(SR8020 SEG 0750/0000)
SIGN: CANTILEVER					
BMSID 67/3019/0091/0487	0091/0487				
2 0 67310 0 00 0075+27	018287 FT			018208 FT	2 0 67310 0 00 0075+22
TWENTYEIGHTH ST					TWENTYEIGHTH ST
(CITY)					(CITY)
LC FROM FRONTAGE RD					FRONTAGE RD
(CITY)					(CITY)
LENGTH(AH 1569 BK 3627)	0091/0000			0090/0000	LENGTH(AH 1569 BK 3603)
NEWKIRK ST					
(CITY)	0071/3456				
DOVER ST					
(CITY)	0071/3304				
BMS EN 67/3019/0070/0000	0071/2240			0070/3166	LC TO TWENTYEIGHTH ST (CONN)
				0070/2684	SIGN: CENTER MOUNTD
				0070/2240	BMSID 67/3019/0070/2684
					BMS EN 67/3019/0070/0000
				0070/2104	SIGN: CENTER MOUNTD
					BMSID 67/3019/0070/2104
PORTER ST					

DIR: N LEFT MUN: PHILADELPHIA C	TOTAL LEN: 4.794 MI.	DIST: 06-5 RIGHT MUN: PHILADELPHIA C	SR: 3019
CITY) 0 67310 0 00 0022+48 014660 FT UNOCO DRIVE MSBG 67/3019/0070/0000 ENGTH(AH 3627 BK 2806) 0071/0000	==	014605 FT 2 0 67310 0 00 0022+48 SUNOCO DRIVE BMSBG 67/3019/0070/0000 LENGTH(AH 3603 BK 2812)	
APRA) DELAWARE VALLEY SIXTYFIRST ST CITY) C TO FRONTAGE RD CONN)		(APRA) DELAWARE VALLEY SIXTYFIRST ST (CITY) LC TO FRONTAGE RD (CONN)	
0065/2055	==	0064/2057	
0 0 00000 0 00 0000+00 011854 FT NC PASSYUNK AV SIXTYTHIRD ST SR3004 SEG 0040/2781) ENGTH(AH 2806 BK 2148) 0065/0000 ROM 3004/0040 SH CONN)	==	011793 FT 0 0 00000 0 00 0000+00 NC PASSYUNK AV SIXTYTHIRD ST (SR3004 SEG 0040/2781) LENGTH(AH 2812 BK 2090)	
0061/2081	==	0064/0000	
C TO SIXTYSEVENTH ST CONN)	==		
0 67310 0 00 0000+00 009706 FT SIXTYSEVENTH ST CITY)		009703 FT 2 0 67310 0 00 0000+00 SIXTYSEVENTH ST (CITY)	
ENGTH(AH 2148 BK 2144) 0061/0000 SIXTYSEVENTH ST CITY)	==	0060/0000 LENGTH(AH 2090 BK 2143) SIXTYSEVENTH ST (CITY)	
0051/2000	==	0050/1980	
0 67311 0 00 0067+36 007562 FT CHRYSLER DEALERSHIP DR PRDR) PHILADELPHIA PRODUCE DR PRDR)		007560 FT 2 0 67311 0 00 0080+45 CHRYSLER DEALERSHIP DR (PRDR) PHILADELPHIA PRODUCE DR (PRDR)	
ENGTH(AH 2144 BK 2137) 0051/0000	==	0050/0000 LENGTH(AH 2143 BK 2148)	

EXTRACT DATE: 12/28/2024 ROADWAY MANAGEMENT SYSTEM PAGE NUMBER: 360
PRINT DATE: 12/30/2024 SLD COUNTY/SR - ANNUAL PRINT COUNTY: PHILADELPHIA

DIR: N TOTAL LEN: 4.794 MI. DIST: 06-5 SR: 3019
LEFT MUN: PHILADELPHIA C RIGHT MUN: PHILADELPHIA C

LC TO SEVENTIETH ST
(CONN)
2 0 67311 0 00 0049+95 0041/0145
SEVENTIETH ST
(CITY)

LENGTH(AH 2137 BK 3225) 0041/0000
LC FROM SEVENTIETH ST
(CONN) 0021/3057

MINGO CREEK
STRUCTURE LENGTH 104 FT
BMSID 67/3019/0020/0100 0021/0100
2 0 67311 0 00 0017+98 002200 FT
BARTRAM AV
(CITY)
NC ESSINGTON AV

LENGTH(AH 3225 BK 2200) 0021/0000

HOLSTEIN AV
(CITY)

0011/0973

2 0 67311 0 00 0000+00 000000 FT
NC BARTRAM AV
ISLAND AV
(SR3013 SEG 0010/0000)
ISLAND AV
(SR0291 SEG 0036/0000)

BARTRAM AV INTER-BK
(SR0291 SEG 0037/0000)
MFC BEGIN = B
LENGTH(AH 2200 BK 0000) 0011/0000

005412 FT 2 0 67311 0 00 0057+97
SEVENTIETH ST
(CITY)

0040/0000 LENGTH(AH 2148 BK 3277)

MINGO CREEK
STRUCTURE LENGTH 104 FT
BMSID 67/3019/0020/0100 0021/0100
2 0 67311 0 00 0021+21
BARTRAM AV
(CITY)
NC ESSINGTON AV

0020/0000 LENGTH(AH 3277 BK 2135)

HOLSTEIN AV
(CITY)

0010/0955

000000 FT 2 0 67311 0 00 0000+00
NC BARTRAM AV
ISLAND AV
(SR3013 SEG 0010/0000)
ISLAND AV
(SR0291 SEG 0037/0000)

INTER-BK BARTRAM AV
(SR0291 SEG 0036/0000)
MFC BEGIN = B
LENGTH(AH 2135 BK 0000) 0010/0000

EXTRACT DATE: 12/28/2024 ROADWAY MANAGEMENT SYSTEM PAGE NUMBER: 359
PRINT DATE: 12/30/2024 SLD COUNTY/SR - ANNUAL PRINT COUNTY: PHILADELPHIA
DIR: B TOTAL LEN: 3.916 MI. DIST: 06-5 SR: 3018
LEFT MUN: PHILADELPHIA C RIGHT MUN: PHILADELPHIA C

020678 FT



020678 FT
7110/0000 LENGTH(AH 1927 BK 2530)

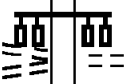

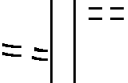




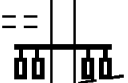



EXTRACT DATE: 12/28/2024 ROADWAY MANAGEMENT SYSTEM PAGE NUMBER: 358
PRINT DATE: 12/30/2024 SLD COUNTY/SR - ANNUAL PRINT COUNTY: PHILADELPHIA

DIR: B TOTAL LEN: 3.916 MI. DIST: 06-5 SR: 3018
LEFT MUN: PHILADELPHIA C RIGHT MUN: PHILADELPHIA C

	020678 FT		020678 FT	
			7100/0000	LENGTH(AH 2530 BK 1395)
			INTER-AHD	HAVERFORD AV
				(CITY)
LANCASTER AV				LANCASTER AV
(SR3005 SEG 0090/0599)	0090/1395		0090/1395	(SR3005 SEG 0090/0599)
				FORTIETH ST
			0090/1280	(CITY)
			0090/0821	PRESTON ST
LUDWICK ST				(CITY)
(CITY)	0090/0729			
			0090/0597	BUDD ST
				(CITY)
				FORTYFIRST ST
			0090/0370	(CITY)
	019283 FT		019283 FT	2 0 67279 0 00 0111+80
				FORTYSECOND ST
				(CITY)
			0090/0000	LENGTH(AH 1395 BK 3247)
BROOKLYN ST				
(CITY)	0080/2979			
FORTYTHIRD ST			0080/2620	
(CITY)	0080/2620			
PALLAS ST				
(CITY)	0080/2402		0080/2189	
FORTYFOURTH ST				
(CITY)	0080/2189			
				FORTYSIXTH ST
			0080/1488	(CITY)
CHRISTINA PL				
(CITY)	0080/1011			
MOSS ST				
(CITY)	0080/0752			
				FORTYEIGHTH ST
			0080/0599	(CITY)
2 0 67279 0 00 0076+34	016036 FT		016036 FT	
FORTYNINTH ST			0080/0000	LENGTH(AH 3247 BK 1786)
(CITY)	0080/0000			LC FROM FIFTIETH ST
			0070/1315	(CONN)
				FORTYNINTH ST
FAIRMOUNT AV (DNL)				(CITY)

EXTRACT DATE: 12/28/2024 ROADWAY MANAGEMENT SYSTEM PAGE NUMBER: 357
PRINT DATE: 12/30/2024 SLD COUNTY/SR - ANNUAL PRINT COUNTY: PHILADELPHIA

DIR: B TOTAL LEN: 3.916 MI. DIST: 06-5 SR: 3018
LEFT MUN: PHILADELPHIA C RIGHT MUN: PHILADELPHIA C

(CITY) FIFTIETH ST (CITY)	0070/1186		0070/1186	FIFTIETH ST (CITY)
			0070/0917	FARSON ST (DNR) (CITY)
FIFTYFIRST ST (CITY)	0070/0633		0070/0633	FIFTYFIRST ST (CITY)
			0070/0525	RAMSEY ST (CITY)
ASPEN ST (CITY)	0070/0246		0070/0352	PAXON ST (DNR) (CITY)
	014250 FT		0070/0170	CREIGHTON ST (CITY)
			014250 FT	2 0 67279 0 00 0060+23
FIFTYSECOND ST (SR3017 SEG 0040/0000)	0060/0507		0060/0507	LENGTH(AH 1786 BK 0667) FIFTYSECOND ST (SR3017 SEG 0040/0000)
WILTON ST (DNL) (CITY)	0060/0226		0060/0226	VINE ST (CITY)
	013583 FT		013583 FT	2 0 67366 0 00 0124+32
FIFTYTHIRD ST (CITY)	0060/0000		0060/0000	FIFTYTHIRD ST (CITY)
FIFTYFOURTH ST (CITY)	0050/2830		0050/2830	LENGTH(AH 0667 BK 3333) FIFTYFOURTH ST (CITY)
LC FROM FIFTYFOURTH ST (CONN)	0050/2717			
SICKELS ST (CITY)	0050/2438			
FIFTYFIFTH ST (CITY)	0050/2196		0050/2196	FIFTYFIFTH ST (CITY)
LC TO WESTMINSTER AV (CONN)	0050/1740			
WESTMINSTER AV (CITY)	0050/1613		0050/1613	WESTMINSTER AV (CITY)
FIFTYSIXTH ST (CITY)	0050/1580		0050/1580	FIFTYSIXTH ST (CITY)
			0050/1475	LC TO WESTMINSTER AV (CONN)
FIFTYSEVENTH ST				FIFTYSEVENTH ST (CITY)

EXTRACT DATE: 12/28/2024 ROADWAY MANAGEMENT SYSTEM PAGE NUMBER: 356
PRINT DATE: 12/30/2024 SLD COUNTY/SR - ANNUAL PRINT COUNTY: PHILADELPHIA

DIR: B TOTAL LEN: 3.916 MI.
LEFT MUN: PHILADELPHIA C

DIST: 06-5 SR: 3018
RIGHT MUN: PHILADELPHIA C

(CITY) 0050/1054
LC TO WYALUSING AVE
(CONN) 0050/0651

FIFTYEIGHTH ST
(CITY) 0050/0572
WYALUSING AV
(CITY) 0050/0519

WANAMAKER ST
(CITY) 0050/0317

HOBART ST
(CITY) 0050/0165
010250 FT

FIFTYNINTH ST
(CITY) 0050/0000

SIXTIETH ST
(CITY) 0040/1831

GIRARD AV
(CITY) 0040/1760

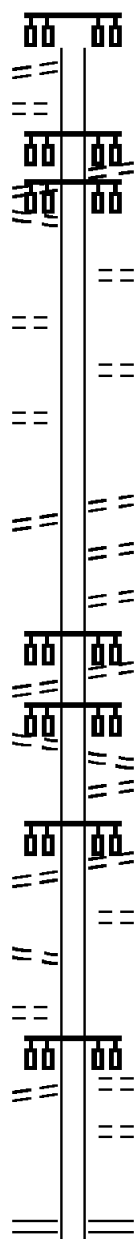
SIXTYFIRST ST
(CITY) 0040/1200

THOMPSON ST
(CITY) 0040/0838

ROBINSON ST
(CITY) 0040/0833

SIXTYSECOND ST
(CITY) 0040/0583

007821 FT



0050/1054

0050/0572

0050/0519

0050/0376

0050/0216

010250 FT

5 0050/0000

0040/2224

0040/2043

0040/1831

0040/1760

0040/1670

0040/1200

0040/0870

0040/0583

0040/0308

007821 FT

FIFTYEIGHTH ST
(CITY)

WANAMAKER ST
(CITY)

HOBART ST (DNR)
(CITY)

2 0 67366 0 00 0102+43
FIFTYNINTH ST
(CITY)

LENGTH(AH 3333 BK 2429)
REDFIELD ST (DNR)
(CITY)

SALFORD ST
(CITY)
SIXTIETH ST
(CITY)

GIRARD AV
(CITY)
LC TO GIRARD AV
(CONN)
SIXTYFIRST ST
(CITY)

ROBINSON ST
(CITY)

SIXTYSECOND ST
(CITY)

FELTON ST
(CITY)
2 0 67366 0 00 0077+98
SIXTYTHIRD ST
(SR3015 SEG 0101/1114)
(SR3015 SEG 0100/1113)

EXTRACT DATE: 12/28/2024 ROADWAY MANAGEMENT SYSTEM PAGE NUMBER: 355
PRINT DATE: 12/30/2024 SLD COUNTY/SR - ANNUAL PRINT COUNTY: PHILADELPHIA

DIR: B TOTAL LEN: 3.916 MI.
LEFT MUN: PHILADELPHIA C

DIST: 06-5 SR: 3018
RIGHT MUN: PHILADELPHIA C

WYNNEWOOD RD (DNL)
(CITY)

0030/2081

SIXTYFOURTH ST
(CITY)
MARYLYN RD
(CITY)

0030/1817

0030/1550

MERION ST
(CITY)

0030/1019

EDGEMORE RD (DNL)
(CITY)

0030/0177
005427 FT

SIXTYSEVENTH ST
(CITY)
FLANDERS RD
(CITY)
SIXTYEIGHTH ST
(CITY)

0030/0000

0020/2661

0020/2470

LC FROM LANSDOWNE AV
(CONN)

0020/1338

BROCKTON RD (DNL)
(CITY)

0020/0639

RUSKIN RD

0040/0000 LENGTH(AH 2429 BK 2394)
GROSS ST (DNR)
0030/2107 (CITY)

SIXTYFOURTH ST
(CITY)

0030/1817

SIMPSON ST
(CITY)

0030/1550

SIXTYFIFTH ST
(CITY)

0030/1267

ATWOOD ST
(CITY)

0030/1045

SIXTYSIXTH ST
(CITY)

0030/0533

005427 FT 2 0 67366 0 00 0051+76
SIXTYSEVENTH ST (DNR)
(CITY)

0030/0000 LENGTH(AH 2394 BK 2931)

INDIAN RUN CREEK
STRUCTURE LENGTH 15 FT
BMSID 67/3018/0020/1807
LANSDOWNE AV
(CITY)

0020/1807

0020/1446

LC TO LANSDOWNE AV
(CONN)
BROCKTON RD
(CITY)

0020/1277

0020/0835

RHOADS ST
(CITY)

0020/0462

DIST: 06-5 SR: 3018
RIGHT MUN: PHILADELPHIA C

EXTRACT DATE: 12/28/2024 ROADWAY MANAGEMENT SYSTEM PAGE NUMBER: 353
PRINT DATE: 12/30/2024 SLD COUNTY/SR - ANNUAL PRINT COUNTY: PHILADELPHIA

DIR: B TOTAL LEN: 4.317 MI. DIST: 06-5 SR: 3017
LEFT MUN: PHILADELPHIA C RIGHT MUN: PHILADELPHIA C

022786 FT

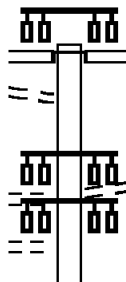
FROM 0030/0061 SH
(CONN)

FORTYFIRST ST
(CITY)
FORTYFIRST ST
(CITY)

0080/2743

0080/2117

0080/2038



022794 FT
INTER-AHD

0080/2919

0080/2117

0080/2038

FORTIETH ST
(CITY)
GIRARD AV
(SR0030 SEG 0061/2240)
(SR0030 SEG 0060/2237)

FORTYFIRST ST
(CITY)

MARLTON AV

[illegible]

DIR: B		TOTAL	LEN:	4.317 MI.	DIST: 06-5	SR: 3017
LEFT MUN: PHILADELPHIA C					RIGHT MUN: PHILADELPHIA C	
(CITY)	0061/1111	==	==	==	0060/1116	(CITY)
JEFFERSON ST					JEFFERSON ST	
(CITY)	0061/0899	==	==	==	(CITY)	
CONSOLIDATED RAIL CORPO					0060/0904	CONSOLIDATED RAIL CORPO
OVERPASS IS RR X-ING	0061/0418				0060/0418	OVERPASS IS RR X-ING
NATIONAL RAILROAD PASSE					0060/0389	NATIONAL RAILROAD PASSE
OVERPASS IS RR X-ING	0061/0389				0060/0389	OVERPASS IS RR X-ING
NATIONAL RAILROAD PASSE					0060/0369	NATIONAL RAILROAD PASSE
OVERPASS IS RR X-ING	0061/0369				0060/0369	OVERPASS IS RR X-ING
NATIONAL RAILROAD PASSE					0060/0356	NATIONAL RAILROAD PASSE
OVERPASS IS RR X-ING	0061/0330				0060/0356	OVERPASS IS RR X-ING
NATIONAL RAILROAD PASSE					0060/0249	NATIONAL RAILROAD PASSE
OVERPASS IS RR X-ING	0061/0249				0060/0249	OVERPASS IS RR X-ING
					0060/0205	MERION AV
					(CITY)	
00030/0030 SH						
CONN)	0061/0083					
0 67370 0 00 0148+40	014813 FT				014813 FT	2 0 67370 0 00 0148+40
LANCASTER AV						LANCASTER AV
SR0030 SEG 0040/0000)						(SR0030 SEG 0040/0000)
MFC BEGIN = D						MFC BEGIN = D
LENGTH(AH 1752 BK 2117)	0061/0000				0060/0000	LENGTH(AH 1760 BK 2117)
						BIBLE WY
						(CITY)
WARREN ST						WARREN ST
(CITY)	0050/1733				0050/1733	(CITY)
MEDIA ST						
(CITY)	0050/1593					
HARLAN ST (DNL)					0050/1255	HARLAN ST (DNR)
(CITY)	0050/1238					(CITY)
						MASTER ST
					0050/1037	(CITY)
					0050/0811	KERSHAW ST (DNL AND DNR)
						(CITY)
						THOMPSON ST
					0050/0567	(CITY)
					0050/0322	STILES ST
						(CITY)
STILES ST (DNL)						
(CITY)	0050/0291				012696 FT	2 0 67370 0 00 0127+10
	012696 FT					GIRARD AV
						(CITY)

EXTRACT DATE: 12/28/2024 ROADWAY MANAGEMENT SYSTEM PAGE NUMBER: 350
PRINT DATE: 12/30/2024 SLD COUNTY/SR - ANNUAL PRINT COUNTY: PHILADELPHIA

DIR: B TOTAL LEN: 4.317 MI. DIST: 06-5 SR: 3017
LEFT MUN: PHILADELPHIA C RIGHT MUN: PHILADELPHIA C

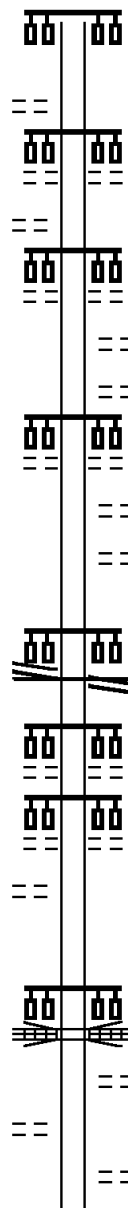
POPLAR ST
(CITY) 0040/2048

PENNSGROVE ST (DNL)
(CITY) 0040/1346

2 0 67370 0 00 0103+24 010292 FT
HAVERFORD AV
(SR3018 SEG 0060/0507) 0040/0000

FILBERT ST
(CITY) 0030/1149

LUDLOW ST
(CITY) 0030/0558



0050/0000 LENGTH(AH 2117 BK 2404)

WYALUSING AV
(CITY) 0040/1690

WESTMINSTER AV
(CITY) 0040/1183

HOOPES ST
(CITY) 0040/0976

OGDEN ST (DNR)
(CITY) 0040/0800

PARRISH ST
(CITY) 0040/0627

RENO ST (DNR)
(CITY) 0040/0466

FUNSTON ST
(CITY) 0040/0308

HAVERFORD AV
(SR3018 SEG 0060/0507) 010292 FT

0040/0000 LENGTH(AH 2404 BK 2668)

RACE ST
(CITY) 0030/1993

ARCH ST
(CITY) 0030/1430

SOUTHEASTERN PENNSYLVAN
OVERPASS IS RR X-ING
MARKET ST
(SR3010 SEG 0031/1072)
(SR3010 SEG 0030/1072)

LUDLOW ST
(CITY) 0030/0847

0030/0637

RANSTEAD ST
(CITY) 0030/0477
CHESTNUT ST

EXTRACT DATE: 12/28/2024 ROADWAY MANAGEMENT SYSTEM PAGE NUMBER: 349
PRINT DATE: 12/30/2024 SLD COUNTY/SR - ANNUAL PRINT COUNTY: PHILADELPHIA

DIR: B TOTAL LEN: 4.317 MI.
LEFT MUN: PHILADELPHIA C

DIST: 06-5 SR: 3017
RIGHT MUN: PHILADELPHIA C

					0030/0282	(SR0003 SEG 0050/1072)
	007624 FT				007624 FT	2 0 67370 0 00 0076+49
						SANSOM ST
						(CITY)
					0030/0000	LENGTH(AH 2668 BK 3666)
						WALNUT ST
						(SR0003 SEG 0051/1072)
					0020/3402	CHANCELLOR ST
					0020/3185	(CITY)
						LOCUST ST
						(CITY)
					0020/2978	IRVING ST
					0020/2755	(CITY)
						SPRUCE ST
						(CITY)
					0020/2524	DELANCEY ST
					0020/2322	(CITY)
						PINE ST
						(CITY)
					0020/2131	
OSAGE AV (DNL)						
(CITY)						
ADDISON ST	0020/1939					
(CITY)	0020/1764					
HAZEL AV (DNL)						LARCHWOOD AV
(CITY)	0020/1368				0020/1568	(CITY)
RODMAN ST (DNL)					0020/1286	HAZEL AV
(CITY)	0020/1204					(CITY)
						CEDAR AV
					0020/0995	(CITY)
					0020/0713	WALTON AV
						(CITY)
						CATHARINE ST
						(CITY)
					0020/0441	
					0020/0261	WEBSTER ST
						(CITY)
WEBSTER ST						
(CITY)	0020/0184					
	003958 FT					
					003958 FT	2 0 67370 0 00 0039+81

EXTRACT DATE: 12/28/2024 ROADWAY MANAGEMENT SYSTEM PAGE NUMBER: 348
PRINT DATE: 12/30/2024 SLD COUNTY/SR - ANNUAL PRINT COUNTY: PHILADELPHIA

DIR: B TOTAL LEN: 4.317 MI. DIST: 06-5 SR: 3017
LEFT MUN: PHILADELPHIA C RIGHT MUN: PHILADELPHIA C

FIFTYTHIRD ST
(CITY)

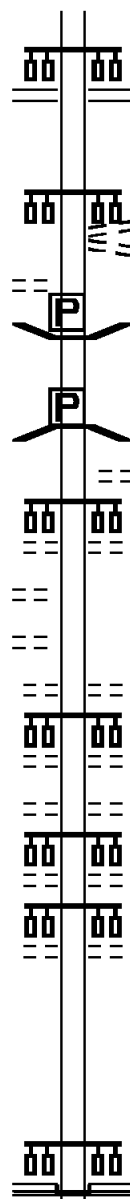
0010/3198

YEWDALL ST
(CITY)
CONESTOGA ST (DNL)
(CITY)

0010/2477

0010/2331

000000 FT



BALTIMORE AV
(SR0013 SEG 0030/0570)
0020/0000 LENGTH(AH 3666 BK 3958)
WHITBY ST
(CITY)
NC FIFTYSECOND ST
0010/3725 FIFTYSECOND ST
(CITY)
0010/3183 BMSBN 67/3017/0010/3120
FT MILDPOSTED (TONS)
2 0 67370 0 00 0031+31
AB2674672000000000020
SOUTHEASTERN PA TRAN RR
0010/3120 BMSBG 67/3017/0010/3120
(CITY)
0010/3015 FIFTYTHIRD ST
(CITY)
0010/2680 FIFTYFOURTH ST
(CITY)
0010/2157 FIFTYFIFTH ST
(CITY)
0010/1634 FIFTYSIXTH ST
(CITY)
0010/1348 FRAZIER ST
(CITY)
0010/1061 FIFTYSEVENTH ST
(CITY)
0010/0604 FIFTYEIGHTH ST
(CITY)
000000 FT 2 0 67370 0 00 0000+00
NC WHITBY AV
COBBS CREEK PY
(SR3015 SEG 0040/1875)
INTER-BK LONGACRE BL
(CITY)
0010/0000 MFC BEGIN = D
LENGTH(AH 3958 BK 0000)

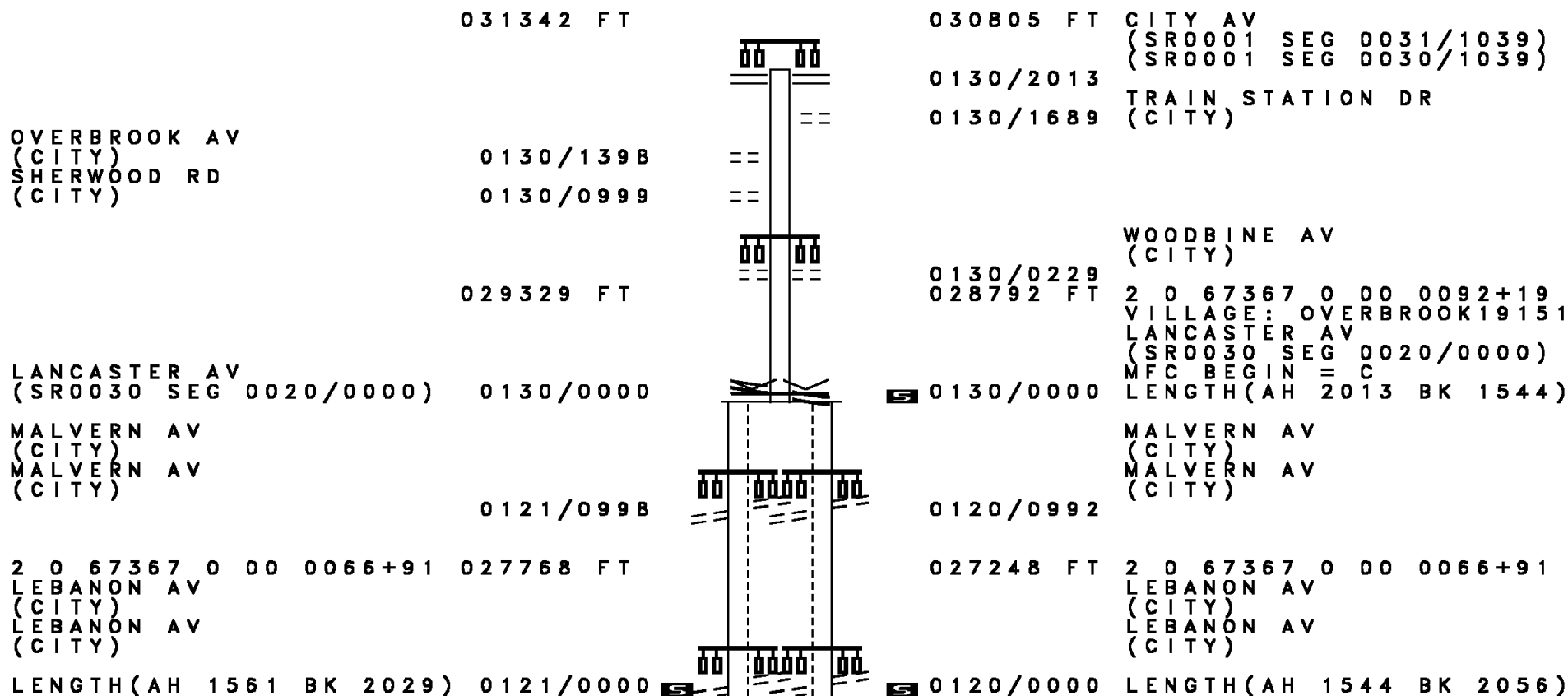
EXTRACT DATE: 12/28/2024 ROADWAY MANAGEMENT SYSTEM PAGE NUMBER: 347
 PRINT DATE: 12/30/2024 SLD COUNTY/SR - ANNUAL PRINT COUNTY: PHILADELPHIA
 DIR: B TOTAL LEN: .000 MI. DIST: 06-5 SR: 3016
 LEFT MUN: PHILADELPHIA C RIGHT MUN: PHILADELPHIA C

LENGTH(AH 0652 BK 2662) 7031/0000
 000000 FT
 LENGTH(AH 2662 BK 2482) 7021/0000
 000000 FT
 LENGTH(AH 2482 BK 0000) 7011/0000



000000 FT
 7030/0000
 000000 FT
 7020/0000
 000000 FT
 7010/0000
 LENGTH(AH 0701 BK 2694)
 LENGTH(AH 2694 BK 2447)
 LENGTH(AH 2447 BK 0000)

EXTRACT DATE: 12/28/2024 ROADWAY MANAGEMENT SYSTEM PAGE NUMBER: 346
PRINT DATE: 12/30/2024 SLD COUNTY/SR - ANNUAL PRINT COUNTY: PHILADELPHIA
DIR: B TOTAL LEN: 5.936 MI. DIST: 06-5 SR: 3015
LEFT MUN: PHILADELPHIA C RIGHT MUN: PHILADELPHIA C



EXTRACT DATE: 12/28/2024 ROADWAY MANAGEMENT SYSTEM PAGE NUMBER: 345
PRINT DATE: 12/30/2024 SLD COUNTY/SR - ANNUAL PRINT COUNTY: PHILADELPHIA

DIR: B TOTAL LEN: 5.936 MI. DIST: 06-5 SR: 3015
LEFT MUN: PHILADELPHIA C RIGHT MUN: PHILADELPHIA C

COLUMBIA AV (CITY)		00	0000	00		COLUMBIA AV (CITY)
OXFORD ST (CITY)	0111/1957	==	==	==	0110/1959	OXFORD ST (CITY)
NASSAU RD (CITY)	0111/1590		==	==	0110/1594	NASSAU RD (CITY)
JEFFERSON ST (CITY)	0111/1343		==	==	0110/1346	JEFFERSON ST (CITY)
	0111/1092	00	0000	00	0110/1095	
2 0 67367 0 00 0046+50 025739 FT					025192 FT	2 0 67367 0 00 0046+50
LANSDOWNE AV (CITY)		00	0000	00		LANSDOWNE AV (CITY)
LENGTH(AH 2029 BK 2384) 0111/0000	5	==	==	==	5 0110/0000	LENGTH(AH 2056 BK 2407)
MEDIA ST (CITY)	0101/1820	00	0000	00	0100/1829	MEDIA ST (CITY)
MASTER ST (CITY)	0101/1233	00	0000	00	0100/1239	MASTER ST (CITY)
HAVERFORD AV (SR3018 SEG 0040/0000)	0101/1114	00	0000	00	0100/1113	HAVERFORD AV (SR3018 SEG 0040/0000)
GIRARD AV (CITY)	0101/0561	00	0000	00	0100/0561	GIRARD AV (CITY)
2 0 67367 0 00 0022+62 023355 FT					022785 FT	2 0 67367 0 00 0022+62
CALLOWHILL ST (CITY)		00	0000	00		CALLOWHILL ST (CITY)
LENGTH(AH 2384 BK 2264) 0101/0000	5	==	==	==	5 0100/0000	LENGTH(AH 2407 BK 2258)
VINE ST (CITY)	0091/1703	00	0000	00	0090/1707	VINE ST (CITY)
RACE ST (CITY)	0091/1141	00	0000	00	0090/1144	RACE ST (DNR) (CITY)
ARCH ST (CITY)	0091/0581	==	==	==	0090/0582	ARCH ST (CITY)
TO 0003/0011 SH (CONN)	0091/0133	==				
2 0 67367 0 00 0000+00 021091 FT					020527 FT	2 0 67367 0 00 0000+00
SOUTHEASTERN PENNSYLVAN OVERPASS IS RR X-ING						SOUTHEASTERN PENNSYLVAN OVERPASS IS RR X-ING
NC SIXTYTHIRD ST						NC SIXTYTHIRD ST
MARKRT ST (SR0003 SEG 0020/0000)						MARKET ST (SR0003 SEG 0021/0000)

EXTRACT DATE: 12/28/2024 ROADWAY MANAGEMENT SYSTEM PAGE NUMBER: 344
PRINT DATE: 12/30/2024 SLD COUNTY/SR - ANNUAL PRINT COUNTY: PHILADELPHIA

DIR: B TOTAL LEN: 5.936 MI. DIST: 06-5 SR: 3015
LEFT MUN: PHILADELPHIA C RIGHT MUN: PHILADELPHIA C

(SR0003 SEG 0021/0000)						(SR0003 SEG 0020/0000)
MARKET ST						MARKET ST
(SR3010 SEG 0011/0000)						(SR3010 SEG 0011/0000)
(SR3010 SEG 0010/0000)						(SR3010 SEG 0010/0000)
COBBS CREEK PY	INTER-BK					COBBS CREEK PY
(SR0003 SEG 0021/0000)						(SR0003 SEG 0021/0000)
MFC BEGIN = C						MFC BEGIN = C
LTH AH 002264 BK 001120	0091/0000					LTH AH 002258 BK 001120
	021091 FT					020527 FT
LTH AH 001120 BK 001435	7081/0000					LTH AH 001120 BK 000871
(SR0003 SEG 0020/0560)						
CHESTNUT ST						
(SR0003 SEG 0031/0000)						
(SR0003 SEG 0030/0000)						
SANSOM ST	0075/1435					
(CITY)	0075/1155					
WALNUT ST						INTER-AHD
(SR0003 SEG 0030/0000)						COBBS CREEK PY
(SR0003 SEG 0031/0000)						(SR0003 SEG 0031/0000)
	0075/0873					WALNUT ST
LOCUST ST						(SR0003 SEG 0031/0000)
(CITY)	0075/0452					LOCUST ST
TO 3031/0011 SH						(CITY)
(CONN)	0075/0193					
2 0 67284 0 00 0004+56	019656 FT					019656 FT
MARSHALL RD						2 0 67284 0 00 0004+56
(SR3031 SEG 0011/0397)						MARSHALL RD
(SR3031 SEG 0010/0374)						(SR3031 SEG 0011/0397)
SPRUCE ST						(SR3031 SEG 0010/0374)
(SR3031 SEG 0011/0397)						SPRUCE ST
(SR3031 SEG 0010/0374)						(SR3031 SEG 0011/0397)
						(SR3031 SEG 0010/0374)
MFC BEGIN = B						MFC BEGIN = B
LENGTH(AH 1435 BK 2644)	0075/0000					LENGTH(AH 0871 BK 2644)
						DELANCEY ST (DNR)
						(CITY)
						PINE ST
						(CITY)
						OSAGE AV (DNR)
						(CITY)
						ADDISON ST
						(CITY)
						LARCHWOOD AV
						(CITY)
						HAZEL AV (DNR)
						(CITY)
						CEDAR AV

EXTRACT DATE: 12/28/2024 ROADWAY MANAGEMENT SYSTEM PAGE NUMBER: 343
PRINT DATE: 12/30/2024 SLD COUNTY/SR - ANNUAL PRINT COUNTY: PHILADELPHIA

DIR: B TOTAL LEN: 5.936 MI.
LEFT MUN: PHILADELPHIA C

DIST: 06-5 SR: 3015
RIGHT MUN: PHILADELPHIA C

017012 FT

2 0 67368 0 00 0133+77 013362 FT
BALTIMORE AV
(SR0013 SEG 0010/2079) 0060/0000
CEDARHURST ST
(CITY) 0052/0754
ANGORA TE (DNL)
(CITY) 0052/0556

FERNWOOD ST
(CITY) 0052/0257

0070/1119 (CITY)
0070/0860 WALTON AV (DNR)
0070/0562 (CITY)
0070/0281 CATHARINE ST
017012 FT WEBSTER ST
2 0 67368 0 00 0170+42
CHRISTIAN ST
(CITY)
0070/0000 LENGTH(AH 2644 BK 3650)
0060/3524 UNKNOWN AL
0060/3387 (CITY)
0060/3243 CARPENTER ST
0060/3106 (CITY)
0060/2816 UNKNOWN AL
0060/2194 WASHINGTON AV
0060/1633 (CITY)
0060/1070 SIXTYSECOND ST
0060/0507 SIXTYFIRST ST
013362 FT (CITY)
0060/0000 FIFTYNINTH ST
BALTIMORE AV
(SR0013 SEG 0010/2079)
MFC BEGIN = B
0060/0000 LENGTH(AH 3650 BK 1010)
0052/0462 BMS EN 67/3015/0052/0399
0052/0399 0 0 00000 0 00 0000+00
SOUTHEASTERN PA TRAN RR
BMSBG 67/3015/0052/0399

EXTRACT DATE: 12/28/2024 ROADWAY MANAGEMENT SYSTEM PAGE NUMBER: 342
PRINT DATE: 12/30/2024 SLD COUNTY/SR - ANNUAL PRINT COUNTY: PHILADELPHIA

DIR: B TOTAL LEN: 5.936 MI. DIST: 06-5 SR: 3015
LEFT MUN: PHILADELPHIA C RIGHT MUN: PHILADELPHIA C

FOR SR 3019S TO 3019S
(CONN)

0052/0177
012352 FT

FOR SR 3019S TO 3019S
(CONN)
FIFTYNINTH ST (DNL)
(CITY)

0050/0716
0050/0297
011524 FT

LONGACRE BL
(CITY)

0040/1875

008792 FT

012352 FT 0 0 00000 0 00 0000+00
HOFFMAN AV
(CITY)
FIFTYEIGHTH ST
(CITY)
0052/0000 LENGTH(AH 1010 BK 0828)
011524 FT 2 0 67368 0 00 0106+55
ASHLAND AV
(CITY)
0050/0000 LENGTH(AH 0828 BK 2732)
THOMAS AV
(CITY)
0040/2456 WHITBY AV
(SR3017 SEG 0010/0000)
0040/1875 HADFIELD ST (DNR)
(CITY)
0040/1582 WILLOWS AV
(CITY)
0040/1292 PENTRIDGE ST (DNR)
(CITY)
0040/0999 LC FROM FLORENCE AV
(CONN)
0040/0898 FLORENCE AV
(CITY)
0040/0701
008792 FT 2 0 67368 0 00 0086+91
SIXTIETH ST
(CITY)
0040/0000 LENGTH(AH 2732 BK 3477)
LC TO SIXTEITH ST
(CONN)
0030/3295 EDGEWOOD ST
(CITY)
0030/3256 SPRINGFIELD AV
(CITY)
0030/3028 LC TO SPRINGFIELD AV
(CONN)
0030/2781 BMS EN 67/3015/0030/2408
0030/2500 2 0 67368 0 00 0077+27
COBBS CREEK
0030/2408 BMSBG 67/3015/0030/2408

DIST: 06-5 SR: 3015
RIGHT MUN: PHILADELPHIA C

EXTRACT DATE: 12/28/2024 ROADWAY MANAGEMENT SYSTEM PAGE NUMBER: 340
PRINT DATE: 12/30/2024 SLD COUNTY/SR - ANNUAL PRINT COUNTY: PHILADELPHIA

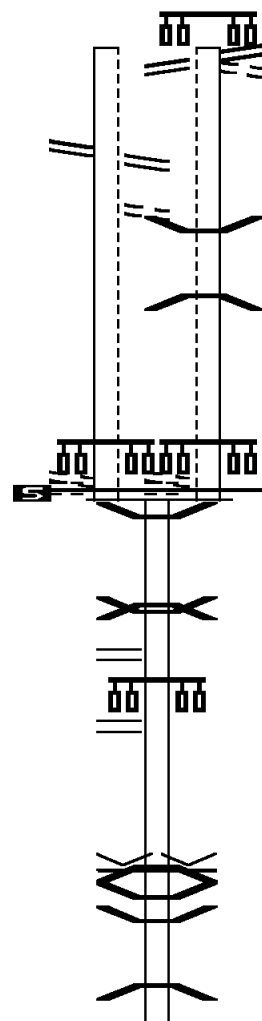
DIR: B TOTAL LEN: 1.159 MI. DIST: 06-5 SR: 3014
LEFT MUN: PHILADELPHIA C RIGHT MUN: PHILADELPHIA C

ART MUSEUM CR
(SR3007 SEG 0051/1054)
ART MUSEUM CR
(SR3007 SEG 0051/1054) 0041/0780
MARTIN LUTHER KING JR D
(CITY) 0041/0687

2 0 67002 4 00 0000+00 003042 FT
SPRING GARDEN TN
(CITY)
ANNE D'HARNONCOURT DR
(CITY)

MFC BEGIN = B
LTH AH 000780 BK 000754 0041/0000

002288 FT



006118 FT ART MUSEUM CR
(SR3007 SEG 0051/0418)

WEST RIVER DR
(CITY)
ART MUSEUM CR
(SR3007 SEG 0051/0418)

0040/0479 BMSBN 67/3014/0040/0403
2 0 67002 4 00 0000+00
WEST RIVER DRIVE RAMP
0040/0403 BMSBG 67/3014/0040/0403
005083 FT 2 0 67002 4 00 0000+00
SPRING GARDEN TN
(CITY)
ANNE D'HARNONCOURT DR
(CITY)

MFC BEGIN = B
LENGTH(AH 1035 BK 0754)
0040/0000 BMSBN 67/3014/0030/0229
0030/0671 2 0 67002 0 00 0045+61
BMSBN 67/3014/0030/0000
MLK DRIVE
0030/0229 BMSBG 67/3014/0030/0229
RAMP F RD
0030/0156 (SR8010 SEG 0250/0000)
RAMP E RD
(SR8010 SEG 0010/0604)

0030/0035
004329 FT 2 0 67002 0 00 0043+33
VILLAGE: MANTUA 19104
SCHUYLKILL EXPWY (EB)
BMSBG 67/3014/0030/0000
MFC BEGIN = B
LENGTH(AH 0754 BK 1074)
0030/0000 BMSBN 67/3014/0020/0985
0020/1074 BMSBN 67/3014/0020/0438
0020/0986 0 0 00000 0 00 0000+00
NATIONAL RAILROAD PA RR
0020/0985 BMSBG 67/3014/0020/0985
CSX RAIL TRANSPORTATION

EXTRACT DATE: 12/28/2024 ROADWAY MANAGEMENT SYSTEM PAGE NUMBER: 339
PRINT DATE: 12/30/2024 SLD COUNTY/SR - ANNUAL PRINT COUNTY: PHILADELPHIA

DIR: B TOTAL LEN: 1.159 MI. DIST: 06-5 SR: 3014
LEFT MUN: PHILADELPHIA C RIGHT MUN: PHILADELPHIA C

					0020/0948	OVERPASS IS RR X-ING
					00000000	00000000
					0020/0438	NATIONAL RAILROAD PA RR
					BMSBG 67/3014/0020/0438	THIRTYFIRST ST
					(CITY)	
					0020/0305	NAPA ST
					(CITY)	
001214 FT					0020/0129	20670020000024+75
					003255 FT	THIRTYSECOND ST
					(CITY)	
					0020/0000	LENGTH(AH 1074 BK 0412)
000802 FT					002843 FT	20670020000024+75
					(CITY)	THIRTYTHIRD ST
					(CITY)	
					0016/0000	MFC BEGIN = C
					LENGTH(AH 0412 BK 2041)	
					THIRTYFOURTH ST	
					(CITY)	
					0014/1645	THIRTYFIFTH ST
					(CITY)	
					0014/1232	THIRTYSIXTH ST
					(CITY)	
					0014/0821	THIRTYSEVENTH ST
					(CITY)	
					0014/0410	0000000000000000+00
					000802 FT	THIRTYEIGHTH ST
					(SR3003 SEG 0064/0754)	
					0014/0000	MFC BEGIN = C
LTH AH 002041 BK 000802 7015/0000					LENGTH(AH 2041 BK 0802)	
					THIRTYNINTH ST	
					(CITY)	
					0010/0199	2067002000000000+00
000000 FT					000000 FT	LANCASTER AV
					(SR3005 SEG 0090/0000)	
					NC SPRING GARDEN ST	
					THIRTYNINTH ST	
					(CITY)	
					INTER-BK	SPRING GARDEN ST
					(CITY)	
LANCASTER AV					MFC BEGIN = C	
(SR3005 SEG 0090/0000) 0010/0000					0010/0000	LENGTH(AH 0802 BK 0000)

EXTRACT DATE: 12/28/2024 ROADWAY MANAGEMENT SYSTEM PAGE NUMBER: 338
PRINT DATE: 12/30/2024 SLD COUNTY/SR - ANNUAL PRINT COUNTY: PHILADELPHIA

DIR: N TOTAL LEN: 1.687 MI. DIST: 06-5 SR: 3013
LEFT MUN: PHILADELPHIA C RIGHT MUN: PHILADELPHIA C

AH-DELAWARE (23) 008848 FT
MAIN ST INTER-AHD
(SR2005 SEG 0010/0000) 0041/2559
COBBS CREEK PY
(SR3015 SEG 0010/0000)

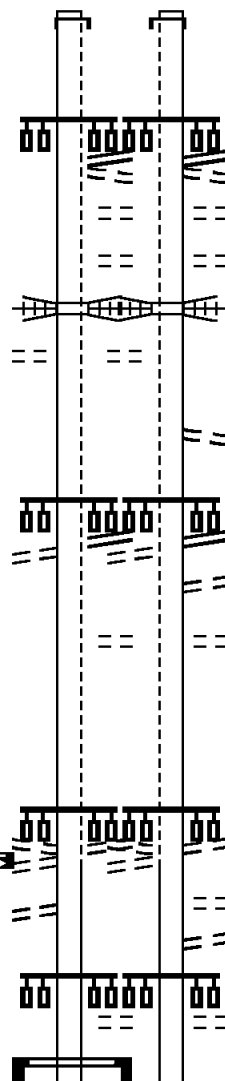
WOODLAND AV 0041/2385
(CITY)
SAYBROOK AV 0041/2113
(CITY)
PASCHALL AV 0041/1844
(CITY)
NATIONAL RAILROAD PASSE
OVERPASS IS RR X-ING 0041/1639
GLENMORE AV 0041/1496
(CITY)

ELMWOOD AV
(SR3021 SEG 0010/0000)
ELMWOOD AV
(CITY)
0041/0651

THEODORE ST
(CITY)
2 0 67281 0 00 0080+93 006289 FT
SEVENTYFOURTH ST
(CITY)
BUIST AV
(CITY)
BUIST AV
(CITY)

LENGTH(AH 2559 BK 2721) 0041/0000
CHELWYNDE AV 0031/2350
(CITY)

TANAGER ST
(CITY)
0031/1890
SIGN: CANTILEVER
BMSID 67/3013/0031/1764 0031/1764



008907 FT AH-DELAWARE (23)
INTER-AHD MAIN ST
0040/2580 (SR2005 SEG 0010/0000)
COBBS CREEK PY
(SR3015 SEG 0010/0000)
NC WOODLAND AV

0040/2386 WOODLAND AV
(CITY)
0040/2115 SAYBROOK AV
(CITY)
0040/1847 PASCHALL AV
(CITY)
0040/1639 NATIONAL RAILROAD PASSE
OVERPASS IS RR X-ING
0040/1498 GLENMORE AV
(CITY)

0040/0775 FROM 3021/0010 SH
(CONN)
ELMWOOD AV
(SR3021 SEG 0010/0000)
ELMWOOD AV
(CITY)

0040/0663 LC TO PASSYUNK AV
(CONN)
0040/0576 THEODORE ST
(CITY)
0040/0434 2 0 67281 0 00 0080+93
006327 FT SEVENTYFOURTH ST
(CITY)
BUIST AV
(CITY)
BUIST AV
(CITY)

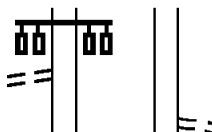
0040/0000 LENGTH(AH 2580 BK 2753)
0030/2427 DICKS AV
(CITY)
0030/2211 LC TO DICKS AV
(CONN)
0030/1886 TANAGER ST
(CITY)

EXTRACT DATE: 12/28/2024 ROADWAY MANAGEMENT SYSTEM PAGE NUMBER: 337
PRINT DATE: 12/30/2024 SLD COUNTY/SR - ANNUAL PRINT COUNTY: PHILADELPHIA

DIR: N TOTAL LEN: 1.687 MI. DIST: 06-5 SR: 3013
LEFT MUN: PHILADELPHIA C RIGHT MUN: PHILADELPHIA C

TURNSTONE PL
(CITY)

0031/1673

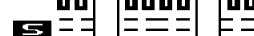


0030/1229 TURNSTONE PL
(CITY)

2 0 67281 0 00 0044+35 003568 FT
LINDBERGH BL
(CITY)

003574 FT 2 0 67281 0 00 0044+35
LINDBERGH BL
(CITY)

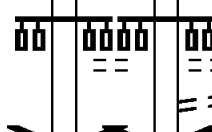
LENGTH(AH 2721 BK 2140) 0031/0000



0030/0000 LENGTH(AH 2753 BK 2106)

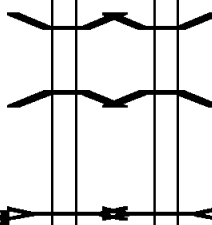
SUFFOLK AV
(CITY)

0021/1123



0020/1169 TURNSTONE PL
(CITY)
0020/1109 SUFFOLK AV
(CITY)

BMS EN 67/3013/0020/0100 0021/0424
2 0 67281 0 00 0023+94
FRONTAGE RD
BMS BG 67/3013/0020/0100 0021/0140
2 0 67281 0 00 0023+94 001428 FT
DRAIN CANAL
STRUCTURE LENGTH 34 FT
BMS ID 67/3013/0020/0000
LENGTH(AH 2140 BK 1428) 0021/0000



0020/0972 LC TO SUFFOLK AV
0020/0384 (CONN)
BMS EN 67/3013/0020/0100
2 0 67281 0 00 0031+85
FRONTAGE RD
BMS BG 67/3013/0020/0100
2 0 67281 0 00 0031+85
DRAIN CANAL
STRUCTURE LENGTH 34 FT
BMS ID 67/3013/0020/0000
LENGTH(AH 2106 BK 1468) 0020/0000

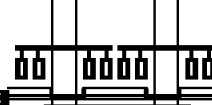
EASTWICK DR
(CITY)

0011/0306



2 0 67281 0 00 0017+59 000000 FT
NC ISLAND AV
BARTRAM AV
(SR0291 SEG 0036/0000)
BARTRAM AV
(SR3019 SEG 0011/0000)
(SR3019 SEG 0010/0000)

ISLAND AV INTER-BK
(SR0291 SEG 0036/0000)
MFC BEGIN = B
LENGTH(AH 1428 BK 0000) 0011/0000



0010/0165 (APRA) PENROSE III INDU
000000 FT INDUSTRIAL PARK DR
NC ISLAND AV
(SR0291 SEG 0036/0000)
(SR3019 SEG 0011/0000)
(SR3019 SEG 0010/0000)

INTER-BK ISLAND AV
(SR0291 SEG 0036/0000)
MFC BEGIN = B
LENGTH(AH 1468 BK 0000) 0010/0000

EXTRACT DATE: 12/28/2024 ROADWAY MANAGEMENT SYSTEM PAGE NUMBER: 336
PRINT DATE: 12/30/2024 SLD COUNTY/SR - ANNUAL PRINT COUNTY: PHILADELPHIA

DIR: B TOTAL LEN: .435 MI. DIST: 06-5 SR: 3012
LEFT MUN: PHILADELPHIA C RIGHT MUN: PHILADELPHIA C

002298 FT

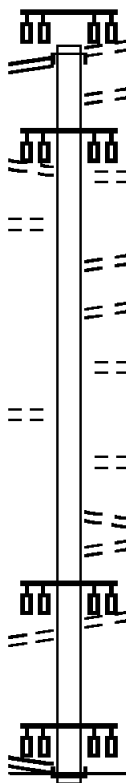
BELMONT AV
(SR3005 SEG 0110/0000) 0010/2298

WESTMINSTER AV
(CITY) 0010/1838
FORTYFIFTH ST
(CITY) 0010/1800

WYALUSING AV
(CITY) 0010/1150

TO 0030/0050 SH
(CONN) 0010/0141

2 0 67010 0 00 0117+81 000000 FT
GIRARD AV
(SR0030 SEG 0050/0000) 0010/0000



002298 FT
INTER-AHD

LANCASTER AV
(SR3005 SEG 0110/0000)
FORTYFOURTH ST
(CITY)

0010/2298

LEX ST
(CITY)

0010/2013

WESTMINSTER AV
(CITY)

0010/1838

FORTYFIFTH ST
(CITY)

0010/1716

FORTYSIXTH ST
(CITY)

0010/1372

MARKOE ST
(CITY)

0010/1231

MAY ST
(CITY)

0010/1096

WYALUSING AV
(CITY)

0010/0989

FORTYSEVENTH ST
(CITY)

0010/0598


FORTYEIGHTH ST
(CITY)

0010/0141
NC LANCASTER AV

INTER-BK LANCASTER AV
000000 FT (SR0030 SEG 0050/0000)
MFC BEGIN = C
0010/0000 LENGTH(AH 2298 BK 0000)

EXTRACT DATE: 12/28/2024 ROADWAY MANAGEMENT SYSTEM PAGE NUMBER: 335
PRINT DATE: 12/30/2024 SLD COUNTY/SR - ANNUAL PRINT COUNTY: PHILADELPHIA
DIR: B TOTAL LEN: 2.629 MI. DIST: 06-5 SR: 3011
LEFT MUN: PHILADELPHIA C RIGHT MUN: PHILADELPHIA C

HUNTING PARK AV 013883 FT
(SR0013 SEG 0140/1546)
(SR0013 SEG 0141/1557) 0060/3342



012093 FT HUNTING PARK AV
(SR0013 SEG 0141/1557)
(SR0013 SEG 0140/1546)
0060/3342 ALLEGHENY AV
(SR2016 SEG 0020/0448)
0060/2835 WISHART ST
0060/2605 (CITY)

EXTRACT DATE: 12/28/2024 ROADWAY MANAGEMENT SYSTEM PAGE NUMBER: 334
PRINT DATE: 12/30/2024 SLD COUNTY/SR - ANNUAL PRINT COUNTY: PHILADELPHIA

DIR: B TOTAL LEN: 2.629 MI. DIST: 06-5 SR: 3011
LEFT MUN: PHILADELPHIA C RIGHT MUN: PHILADELPHIA C

CLEMENTINE ST (CITY)	0060/2473	==	0060/2464	CLEMENTINE ST (CITY)
		==		CLEARFIELD ST (CITY)
		==	0060/2247	
		==		CAMBRIA ST (CITY)
		==	0060/1143	CHALMERS AV (CITY)
CHALMERS AV (CITY)	0060/0600	==		SOMERSET ST (CITY)
	010541 FT	==	0060/0600	
		==	008751 FT	2 0 67285 0 00 0037+85 LEHIGH AV (SR2014 SEG 0020/0000)
		==	0060/0000	LENGTH(AH 3342 BK 3779)
OAKDALE ST (CITY)	0050/3620	==	0050/3630	OAKDALE ST (CITY)
		==		ALBERT ST (CITY)
		==	0050/3480	HAROLD ST (CITY)
		==	0050/3343	HUNTINGDON ST (CITY)
		==	0050/3213	CUMBERLAND ST (CITY)
		==	0050/2660	YORK ST (CITY)
ARIZONA ST (CITY)	0050/1975	==	0050/2106	
GORDON ST (CITY)	0050/1830	==		DAUPHIN ST (SR2012 SEG 0010/1625)
NEVADA ST (CITY)	0050/1360	==	0050/1553	FLETCHER ST

EXTRACT DATE: 12/28/2024 ROADWAY MANAGEMENT SYSTEM PAGE NUMBER: 333
PRINT DATE: 12/30/2024 SLD COUNTY/SR - ANNUAL PRINT COUNTY: PHILADELPHIA

DIR: B TOTAL LEN: 2.629 MI.
LEFT MUN: PHILADELPHIA C

DIST: 06-5 SR: 3011
RIGHT MUN: PHILADELPHIA C

FRENCH ST
(CITY) 0050/0797
WESTMONT ST
(CITY) 0050/0660
EDGLEY ST
(CITY) 0050/0532

2 0 67285 0 00 0000+00 006762 FT
RIDGE AV
(SR3009 SEG 0050/0000) 0050/0000
PAGE ST
(CITY) 0040/2338
NORRIS ST
(CITY) 0040/2194
SEDGLEY AV
(CITY) 0040/2023

GLENNWOOD AV
(CITY) 0040/1141

NICHOLAS ST
(CITY) 0040/0342
TURNER ST
(CITY) 0040/0190
004389 FT



0050/1262 (CITY)
SUSQUEHANNA AV
(CITY)

0050/0965

DIAMOND ST
(CITY)

0050/0387

004972 FT RIDGE AV
(SR3009 SEG 0050/0000)
0050/0000 LENGTH(AH 3779 BK 2373)

SEDGLEY AV
(CITY)
0040/2023
0040/1640 BMSBN 67/3011/0040/1496
0 0 00000 0 00 0000+00
NATIONAL RAILROAD PA RR
BMSBG 67/3011/0040/1496
GLENNWOOD AV
(CITY)

0040/1141
0040/1086 MONTGOMERY AV
(CITY)

0040/0520 CECIL B MOORE AV
(CITY)

002599 FT 2 0 67030 0 00 0103+58
OXFORD ST
(CITY)

0040/0000 LTH AH 002373 BK 002149
JEFFERSON ST
(CITY)

0030/1623

MASTER ST

EXTRACT DATE: 12/28/2024 ROADWAY MANAGEMENT SYSTEM PAGE NUMBER: 332
PRINT DATE: 12/30/2024 SLD COUNTY/SR - ANNUAL PRINT COUNTY: PHILADELPHIA

DIR: B TOTAL LEN: 2.629 MI.
LEFT MUN: PHILADELPHIA C

DIST: 06-5 SR: 3011
RIGHT MUN: PHILADELPHIA C

FLORA ST
(CITY)
2 0 67030 0 00 0119+31 002240 FT
GIRARD AV
(SR2008 SEG 0004/0000)
TWENTYNINTH ST
(CITY)

GIRARD AV
(SR2008 SEG 0006/0449)
TWENTYSIXTH ST
(CITY)

GIRARD AV
(SR2008 SEG 0006/0449) 0015/1790
POPLAR ST
(CITY)

PARRISH ST 0015/1316
(CITY)
RENO ST 0015/0858
(CITY)
BROWN ST 0015/0581
(CITY)
SWAIN ST 0015/0451
(CITY)
SWAIN ST 0015/0268
(CITY)
FOLSOM ST 0015/0225
(CITY)
0 0 00000 0 00 0000+00 000450 FT
ASPEN ST
(CITY)

MFC BEGIN = D
LENGTH(AH 1790 BK 0450) 0015/0000

0 0 00000 0 00 0000+00 000000 FT
PENNSYLVANIA AV
(CITY) 0012/0000

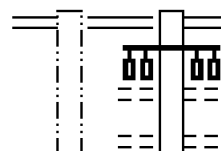
(CITY)
0030/1115 THOMPSON ST
(CITY)
0030/0646 STILES ST
(CITY)
0030/0261

000450 FT
NC TWENTYNINTH ST
INTER-BK GIRARD AV
(SR2008 SEG 0004/0000)
0030/0000 LTH AH 002149 BK 000100
000450 FT
7016/0000 LTH AH 000100 BK 001790

000450 FT
7014/0000 LTH AH 001790 BK 000450
MEREDITH ST
(CITY)
0012/0199 NC TWENTYSIXTH ST
PENNSYLVANIA AV
(SR2006 SEG 0061/0000)
000000 FT (SR2006 SEG 0060/0000)
MFC BEGIN = D
0012/0000 LENGTH(AH 0450 BK 0000)

EXTRACT DATE: 12/28/2024 ROADWAY MANAGEMENT SYSTEM PAGE NUMBER: 331
 PRINT DATE: 12/30/2024 SLD COUNTY/SR - ANNUAL PRINT COUNTY: PHILADELPHIA
 DIR: E TOTAL LEN: 4.387 MI. DIST: 06-5 SR: 3010
 LEFT MUN: PHILADELPHIA C RIGHT MUN: PHILADELPHIA C

PENN SQ 023190 FT
 (SR3022 SEG 0010/1530) 7111/2268



023161 FT PENN SQ
 0110/2268 (SR3022 SEG 0010/1530)
 FIFTEENTH ST
 (CITY)
 0110/2235 SIXTEENTH ST
 (CITY)

EXTRACT DATE: 12/28/2024 ROADWAY MANAGEMENT SYSTEM PAGE NUMBER: 330
PRINT DATE: 12/30/2024 SLD COUNTY/SR - ANNUAL PRINT COUNTY: PHILADELPHIA

DIR: E TOTAL LEN: 4.387 MI. DIST: 06-5 SR: 3010
LEFT MUN: PHILADELPHIA C RIGHT MUN: PHILADELPHIA C

LTH AH 002268 BK 001320 020922 FT
TWENTYFIRST ST
(CITY)

TWENTYSECOND ST
(CITY)

2 0 67313 0 00 0189+09 019602 FT
TWENTYTHIRD ST
(CITY)

LENGTH(AH 1320 BK 0897) 0101/0000
BMSBN 67/3010/0090/0376 0091/0588
0 0 00000 0 00 0000+00

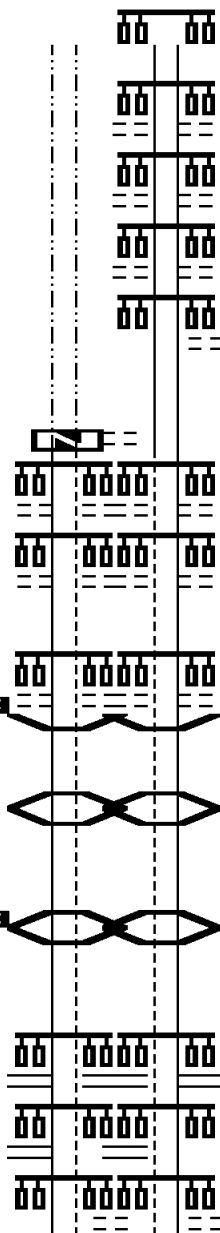
CSX
BMSBG 67/3010/0090/0376 0091/0372
BMSBN 67/3010/0090/0000 0091/0350
2 0 67313 0 00 0179+73 018705 FT

SCHUYLKILL RIVER
BMSBG 67/3010/0090/0000
LENGTH(AH 0897 BK 1744) 0091/0000
BMSBN 67/3010/0080/0920 0081/1664

SCHUYLKILL AV
(SR3030 SEG 0013/2270)
SCHUYLKILL AV
(SR3039 SEG 0011/1183)
(SR3039 SEG 0010/1155)

SCHUYLKILL AV
(SR3030 SEG 0013/0000)

THIRTIETH ST
(CITY)



0110/1807

SEVENTEENTH ST
(CITY)

0110/1355

EIGHTEENTH ST
(CITY)

0110/0907

NINETEENTH ST
(CITY)

0110/0461

TWENTIETH ST
(CITY)

0110/0016
020893 FT

2 0 67313 0 00 0202+29
TWENTIETH ST
(CITY)

0110/0000

LENGTH(AH 2268 BK 1320)
TWENTYFIRST ST
(CITY)

0100/0779

TWENTYSECOND ST
(CITY)

0100/0327
019573 FT

2 0 67313 0 00 0189+09
TWENTYTHIRD ST
(CITY)

0100/0000
0090/0592

LENGTH(AH 1320 BK 0903)
BMSBN 67/3010/0090/0376
0 0 00000 0 00 0000+00

0090/0376
0090/0350
018670 FT

CSX
BMSBG 67/3010/0090/0376
BMSBN 67/3010/0090/0000
2 0 67313 0 00 0179+73

0090/0000
0080/1664

SCHUYLKILL RIVER
BMSBG 67/3010/0090/0000
LENGTH(AH 0903 BK 1736)
BMSBN 67/3010/0080/0920

SCHUYLKILL AV
(SR3030 SEG 0013/2270)
SCHUYLKILL AV
(SR3039 SEG 0010/1155)
(SR3039 SEG 0011/1183)

0080/1640

SCHUYLKILL AV
(SR3030 SEG 0013/0000)

0080/1087

THIRTIETH ST
(CITY)

0080/1051

0081/1641

0081/1091

0081/1050

EXTRACT DATE: 12/28/2024 ROADWAY MANAGEMENT SYSTEM PAGE NUMBER: 329
PRINT DATE: 12/30/2024 SLD COUNTY/SR - ANNUAL PRINT COUNTY: PHILADELPHIA

DIR: E TOTAL LEN: 4.387 MI. DIST: 06-5 SR: 3010
LEFT MUN: PHILADELPHIA C RIGHT MUN: PHILADELPHIA C

2 0 67313 0 00 0163+19						0 0 00000 0 00 0000+00
SCHUYLK EXWY (EB)						SCHUYLK EXWY (EB)
BMSBG 67/3010/0080/0920 0081/0920				0080/0920		BMSBG 67/3010/0080/0920
CONSOLIDATED RAIL CORPO						CONSOLIDATED RAIL CORPO
OVERPASS IS RR X-ING 0081/0564				0080/0559		OVERPASS IS RR X-ING
THIRTYFIRST ST						THIRTYFIRST ST
(CITY)						(CITY)
2 0 67313 0 00 0163+19 0081/0506				0080/0504		2 0 67313 0 00 0163+19
JOHN F KENNEDY BL 016961 FT				016934 FT		JOHN F KENNEDY BL
(SR3028 SEG 0011/0000)						(SR3028 SEG 0011/0000)
(SR3028 SEG 0010/0000)						(SR3028 SEG 0010/0000)
LENGTH(AH 1744 BK 0672) 0081/0000				0080/0000		LENGTH(AH 1736 BK 0672)
LANCASTER AV						LANCASTER AV
(CITY) 0061/0542				0060/0571		(CITY)
				0060/0466		SIGN: CANTILEVER
THIRTYSECOND ST						BMSID 67/3010/0060/0466
(CITY)						THIRTYSECOND ST
2 0 67005 3 00 0005+63 0061/0350				0060/0353		2 0 67005 3 00 0005+63
THIRTYTHIRD ST 016289 FT				016262 FT		THIRTYTHIRD ST
(SR3005 SEG 0060/0000)						(SR3005 SEG 0060/0000)
LENGTH(AH 0672 BK 2437) 0061/0000				0060/0000		LENGTH(AH 0672 BK 2442)
THIRTYFOURTH ST						THIRTYFOURTH ST
(CITY)						(CITY)
THIRTYFOURTH ST						THIRTYFOURTH ST
(SR3005 SEG 0061/0000)						(SR3005 SEG 0061/0000)
0055/1875				0054/1873		
THIRTYSIXTH ST						THIRTYSIXTH ST
(CITY)						(CITY)
2 0 67313 0 00 0139+05 0055/1114				0054/1112		2 0 67313 0 00 0139+05
THIRTYEIGHTH ST 0055/0547				0054/0552		THIRTYEIGHTH ST
(SR0013 SEG 0070/0000)				013820 FT		(SR0013 SEG 0071/0000)
(SR0013 SEG 0071/0000)						(SR0013 SEG 0070/0000)
LENGTH(AH 2437 BK 2867) 0055/0000				0054/0000		LENGTH(AH 2442 BK 2840)
(APRA) PRESBYTERIAN MED						(APRA) PRESBYTERIAN MED
THIRTYNINTH ST						THIRTYNINTH ST
(CITY) 0051/2420				0050/2416		(CITY)
FORTIETH ST						FORTIETH ST
(CITY) 0051/1757				0050/1754		(CITY)

EXTRACT DATE: 12/28/2024 ROADWAY MANAGEMENT SYSTEM PAGE NUMBER: 328
PRINT DATE: 12/30/2024 SLD COUNTY/SR - ANNUAL PRINT COUNTY: PHILADELPHIA

DIR: E TOTAL LEN: 4.387 MI. DIST: 06-5 SR: 3010
LEFT MUN: PHILADELPHIA C RIGHT MUN: PHILADELPHIA C

PRESTON ST (CITY)		00	0000	00		PRESTON ST (CITY)	
FORTYFIRST ST (CITY)	0051/1342	==	==	==	0050/1345	FORTYFIRST ST (CITY)	
FORTYFIRST ST (CITY)	0051/1131		==	==	0050/1131	FORTYFIRST ST (CITY)	
FORTYSECOND ST (CITY)	0051/0872	==	==		0050/0883	FORTYSECOND ST (CITY)	
	0051/0595	00	0000	00	0050/0589		
2 0 67313 0 00 0110+80 010985 FT		==	==	==	010980 FT	2 0 67313 0 00 0110+80	
FORTYTHIRD ST (CITY)		00	0000	00		FORTYTHIRD ST (CITY)	
LENGTH(AH 2867 BK 2516) LC TO POWELTON AV (CONN)	0051/0000	5	==	==	5 0050/0000	LENGTH(AH 2840 BK 2532)	
POWELTON ST (CITY)	0041/2242	==				POWELTON AV (CITY)	
FORTYFOURTH ST (CITY)		00	0000	00		FORTYFOURTH ST (CITY)	
	0041/2143	==	==	==	0040/2159		
FORTYFIFTH ST (CITY)		00	0000	00		FORTYFIFTH ST (CITY)	
	0041/1690		==	==	0040/1697		
FORTYSIXTH ST (CITY)	0041/1129		==	==	0040/1133	FORTYSIXTH ST (CITY)	
FORTYSIXTH ST (CITY)						FORTYSIXTH ST (CITY)	
FARRAGUT ST (CITY)		00	0000	00		FARRAGUT ST (CITY)	
	0041/0848	==	==	==	0040/0852		
2 0 67313 0 00 0085+09 008469 FT					008448 FT	2 0 67313 0 00 0085+09	
FORTYEIGHTH ST (CITY)		00	0000	00		FORTYEIGHTH ST (CITY)	
LENGTH(AH 2516 BK 3315)	0041/0000	5	==	==	5 0040/0000	LENGTH(AH 2532 BK 3305)	
						(APRA) INSTITUTE OF PEN	
FORTYNINTH ST (CITY)		00	0000	00	0030/2755	FORTYNINTH ST (CITY)	
	0031/2685	==	==		0030/2669		
SAINT BERNARD ST (CITY)	0031/2464	==	==		0030/2464	SAINT BERNARD ST (CITY)	
FIFTIETH ST (CITY)		00	0000	00		FIFTIETH ST (CITY)	
	0031/2196	==	==	==	0030/2193		
FARSON ST							

DIR: E TOTAL LEN: 4.387 MI. DIST: 06-5 SR: 3010
LEFT MUN: PHILADELPHIA C RIGHT MUN: PHILADELPHIA C

EXTRACT DATE: 12/28/2024 ROADWAY MANAGEMENT SYSTEM PAGE NUMBER: 326
PRINT DATE: 12/30/2024 SLD COUNTY/SR - ANNUAL PRINT COUNTY: PHILADELPHIA

DIR: E TOTAL LEN: 4.387 MI. DIST: 06-5 SR: 3010
LEFT MUN: PHILADELPHIA C RIGHT MUN: PHILADELPHIA C

2 0 67313 0 00 0029+25 002832 FT		002823 FT	2 0 67313 0 00 0029+25
FIFTYEIGHTH ST			FIFTYEIGHTH ST
(CITY)			(CITY)
LENGTH(AH 2322 BK 2832) 0021/0000	5	5 0020/0000	LENGTH(AH 2320 BK 2823)
FIFTYNINTH ST			FIFTYNINTH ST
(CITY)			(CITY)
	0011/2267	0010/2265	
			REDFIELD ST
SALFORD ST		0010/2078	(CITY)
(CITY)			SALFORD ST
SIXTIETH ST	0011/1915	0010/1920	(CITY)
(CITY)			SIXTIETH ST
			(CITY)
EDGEWOOD ST	0011/1704	0010/1704	EDGEWOOD ST
(CITY)			(CITY)
MILLICK ST	0011/1522	0010/1523	MILLICK ST
(CITY)			(CITY)
SIXTYFIRST ST	0011/1353	0010/1356	SIXTYFIRST ST
(CITY)			(CITY)
DEWEY ST	0011/1144	0010/1144	DEWEY ST
(CITY)			(CITY)
DEWEY ST	0011/0965	0010/0969	DEWEY ST
(CITY)			(CITY)
ROBINSON ST	0011/0947	0010/0947	ROBINSON ST
(CITY)			(CITY)
SIXTYSECOND ST	0011/0778	0010/0779	SIXTYSECOND ST
(CITY)			(CITY)
HIRST ST	0011/0582	0010/0583	HIRST ST
(CITY)			(CITY)
FELTON ST	0011/0386	0010/0389	FELTON ST
(CITY)			(CITY)
SOUTHEASTERN PENNSYLVAN	0011/0219	0010/0221	SOUTHEASTERN PENNSYLVAN
OVERPASS IS RR X-ING	0011/0093	0010/0093	OVERPASS IS RR X-ING
2 0 67313 0 00 0001+27 000000 FT		000000 FT	2 0 67313 0 00 0001+27
NC MARKET ST		NC MARKET ST	
SIXTYTHIRD ST		SIXTYTHIRD ST	
(SR3015 SEG 0091/0000)		(SR3015 SEG 0091/0000)	
(SR3015 SEG 0090/0000)		(SR3015 SEG 0090/0000)	
COBBS CREEK PY		COBBS CREEK PY	
(SR0003 SEG 0021/0000)		(SR0003 SEG 0021/0000)	
(SR0003 SEG 0020/0000)		(SR0003 SEG 0020/0000)	
MARKET ST	INTER-BK	INTER-BK	MARKET ST
(SR0003 SEG 0020/0000)			(SR0003 SEG 0020/0000)
MFC BEGIN = B			MFC BEGIN = B
LENGTH(AH 2832 BK 0000) 0011/0000	5	5 0010/0000	LENGTH(AH 2823 BK 0000)

EXTRACT DATE: 12/28/2024 ROADWAY MANAGEMENT SYSTEM PAGE NUMBER: 325
PRINT DATE: 12/30/2024 SLD COUNTY/SR - ANNUAL PRINT COUNTY: PHILADELPHIA

DIR: E TOTAL LEN: 9.238 MI. DIST: 06-5 SR: 3009
LEFT MUN: PHILADELPHIA C RIGHT MUN: PHILADELPHIA C

		POT POT			
(APRA) RIDGE PK ACCESS	048517 FT			048774 FT	(APRA) RIDGE PK ACCESS
RIDGE PK	INTER-AHD			INTER-AHD	RIDGE PK
(CNTY)					(CNTY)
NORTHWESTERN AV	0201/2050			0200/2051	NORTHWESTERN AV
(CITY)					(CITY)
PEP BOYS DR					PEP BOYS DR
(PRDR)					(PRDR)
AYRDALE RD	0201/1830			0200/1810	AYRDALE RD
(CITY)	0201/1519			0200/1533	(CITY)
BELLS MILL RD					BELLS MILL RD
(CITY)					(CITY)
SPRING LN					SPRING LN
(CITY)					(CITY)
OLD LINE RD	0201/0862			0200/0884	OLD LINE RD
(CITY)	0201/0770			0200/0768	(CITY)
HENDREN ST					HENDREN ST
(CITY)	0201/0548			0200/0548	(CITY)
2 0 67055 0 01 0188+35	046467 FT			046723 FT	2 0 67055 0 01 0188+35
MANATAWNA AV					MANATAWNA AV
(CITY)					(CITY)
MANATAWNA AV					MANATAWNA AV
(CITY)					(CITY)
LENGTH(AH 2050 BK 1891)	0201/0000			0200/0000	LENGTH(AH 2051 BK 2018)
CALEDONIA ST	0191/1523			0190/1617	CALEDONIA ST
(CITY)					(CITY)
GRAKYN LN	0191/0707			0190/0826	GRAKYN LN
(CITY)				0190/0581	(CITY)
CATHEDRAL RD					LC FROM CATHERDAL RD
(CITY)					(CONN)
	0191/0294			0190/0443	CATHEDRAL RD
2 0 67055 0 00 0166+04	044576 FT			044705 FT	(CITY)
HENRY AV					2 0 67055 0 00 0166+04
(SR4001 SEG 0131/1276)					HENRY AV
LENGTH(AH 1891 BK 1320)	0191/0000			0190/0000	(SR4001 SEG 0130/0958)
MFC BEGIN = B	0181/1188			0180/1226	LENGTH(AH 2018 BK 1331)
					MFC BEGIN = B

EXTRACT DATE: 12/28/2024 ROADWAY MANAGEMENT SYSTEM PAGE NUMBER: 324
PRINT DATE: 12/30/2024 SLD COUNTY/SR - ANNUAL PRINT COUNTY: PHILADELPHIA

DIR: E TOTAL LEN: 9.238 MI. DIST: 06-5 SR: 3009
LEFT MUN: PHILADELPHIA C RIGHT MUN: PHILADELPHIA C

SUNSET AV (CITY) TO 4001/0131 SH (CONN)	0181/1089 0181/1054	==	0180/0842	BMS EN 67/3009/0180/0785 2 0 67344 0 00 0160+29 HENRY AVE (SB)
IVINS RD (CITY) 2 0 67344 0 00 0152+59 043256 FT PORT ROYAL AV (CITY)	0181/0401 043374 FT	==	0180/0785 0180/0401 043374 FT	BMSBG 67/3009/0180/0785 IVINS RD (CITY) 2 0 67344 0 00 0152+59 PORT ROYAL AV (CITY)
MFC BEGIN = C LENGTH(AH 1320 BK 1851)	0181/0000	==	0180/0000	MFC BEGIN = C LENGTH(AH 1331 BK 1851)
SUMMIT AV (CITY)	0170/0594	==	0170/0872 0170/0616 0170/0594	CRESTVIEW RD (CITY) SUMMIT AV (CITY)
2 0 67344 0 00 0134+02 041405 FT EVERGREEN AV (CITY) AURANIA ST (CITY)	0170/0000 0160/1851	==	0170/0403 041523 FT 0170/0000	CHESWICK RD (CITY) LENGTH(AH 1851 BK 2347)
MINERVA ST (CITY) DEARNLEY ST (CITY) FLAMINGO ST (CITY) ORIOLE ST (CITY)	0160/1089 0160/0753 0160/0581 0160/0313 039058 FT	==	0160/1465	SHAWMONT AV (CITY)
		==	039176 FT	2 0 67344 0 00 0110+49 WIGARD AV (CITY)
		==	0160/0000	LENGTH(AH 2347 BK 2725)

EXTRACT DATE: 12/28/2024 ROADWAY MANAGEMENT SYSTEM PAGE NUMBER: 323
PRINT DATE: 12/30/2024 SLD COUNTY/SR - ANNUAL PRINT COUNTY: PHILADELPHIA

DIR: E TOTAL LEN: 9.238 MI. DIST: 06-5 SR: 3009
LEFT MUN: PHILADELPHIA C RIGHT MUN: PHILADELPHIA C

HARMON RD
(CITY)

0150/1449

2 0 67344 0 00 0083+35 036333 FT
PAOLI AV
(CITY)

0150/0000

PARKER AV
(CITY)

0140/1840

CINNAMINSON ST
(CITY)
LEMONTE ST
(CITY)
DELMAR ST
(CITY)

0140/0885

0140/0560

0140/0333

033672 FT

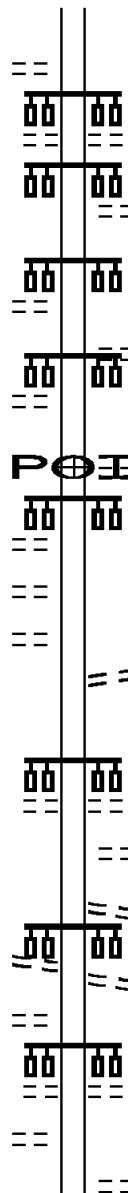
HERMITAGE ST
(CITY)
RIPKA ST
(CITY)

0130/1196

0130/0898

KRAMS AV
(CITY)

0130/0298



0150/1118

0150/0842

036451 FT

5 0150/0000 LENGTH(AH 2725 BK 2661)
LIVEZEY ST
(CITY)

0140/2278

0140/1840

0140/1538

0140/0885

0140/0258

033790 FT 2 0 67344 0 00 0056+68
FOUNTAIN ST
(CITY)

5 0140/0000 LENGTH(AH 2661 BK 2469)
ACORN ST
(CITY)
GATES ST
(CITY)

0130/1788

0130/1196 HERMITAGE ST
(CITY)

0130/0644 LEVERINGTON AV
(CITY)

0130/0196 DUPONT ST
(CITY)

DIST: 06-5 SR: 3009
RIGHT MUN: PHILADELPHIA C

EXTRACT DATE: 12/28/2024 ROADWAY MANAGEMENT SYSTEM PAGE NUMBER: 321
PRINT DATE: 12/30/2024 SLD COUNTY/SR - ANNUAL PRINT COUNTY: PHILADELPHIA

DIR: E TOTAL LEN: 9.238 MI. DIST: 06-5 SR: 3009
LEFT MUN: PHILADELPHIA C RIGHT MUN: PHILADELPHIA C

MITCHELL ST
(CITY)
PECHIN ST
(CITY)
SALAIGNAC ST
(CITY)
LAURISTON ST
(CITY)

0110/1153

0110/0825

0110/0282

025094 FT

MANAYUNK AV
(CITY)
DAWSON ST
(CITY)
TERRACE ST
(CITY)
VASSAR ST
(CITY)

0100/2714

0100/2289

OSBORN ST
(CITY)

0100/1995

CRESSON ST
(CITY)

0100/1403

MAIN ST
(CITY)

0100/0620

0110/1625 (CITY)

0110/0259 LAURISTON ST
025212 FT (CITY)
2 0 67029 0 00 0028+14
DAWSON ST
(CITY)
5 0110/0000 LENGTH(AH 2871 BK 2804)

0100/2714 MANAYUNK AV
(CITY)

0100/2119 ROCHELLE ST
(CITY)
0100/1995 OSBORN ST
(CITY)
0100/1768 BMSEN 67/3009/0100/1660
2 0 67029 0 00 0016+45
SOUTHEASTERN PA TRAN RR
0100/1660 BMSBG 67/3009/0100/1660

0100/1377 DRAINAGE
STRUCTURE LENGTH 8 FT
BMSID 67/3009/0100/1377
0100/1320 DRAINAGE
STRUCTURE LENGTH 12 FT
BMSID 67/7301/0100/1320

0100/0620 (CITY)
0100/0260 BMSEN 67/3009/0100/0120
0100/0218 2 0 67029 0 00 0001+04
WISSAHICKON
0100/0120 BMSBG 67/3009/0100/0120
RAMP B RD
(SR8055 SEG 0250/0000)
RAMP A RD

DIST: 06-5 SR: 3009
RIGHT MUN: PHILADELPHIA C

0080/2260

CALUMET ST
(CITY)
STANTON ST
(CITY)
EVELINE ST
(CITY)
MIDVALE AV
(SR4011 SEG 0010/0000)

DIR: E	TOTAL LEN: 9.238 MI.	DIST: 06-5	SR: 3009
LEFT MUN: PHILADELPHIA C		RIGHT MUN: PHILADELPHIA C	
(CITY)	0080/2048	0080/2048	INDIAN QUEEN LN
C TO FERRY RD	0080/1415	0080/1942	(CITY)
(CONN)		0080/1382	OP ID 67/0001/0090/0000
FERRY ST	0080/1327	0080/1327	RAMP E RD
(CITY)		0080/1238	(SR8037 SEG 0500/1215)
FERRY ST	0080/1219	0080/1219	FROM 8037/0500 SH
(CITY)		0080/1205	(CONN)
		0080/1137	RAMP F RD
		0080/1107	(SR8037 SEG 0750/0000)
		0080/0409	TO 8037/0750 SH
		0080/0141	(CONN)
016148 FT		0080/0000	Roosevelt BL (SB)
		0070/0840	OP ID 67/0001/0091/0000
		0070/0090	CSX RAIL TRANSPORTATION
014863 FT		014981 FT	OVERPASS IS RR X-ING
			SCOTTS LN
			(CITY)
			2 0 67009 0 01 0277+82
			ALLEGHENY AV
			(SR2016 SEG 0010/0000)
			LENGTH(AH 3209 BK 1285)
			CLEARFIELD ST
			(CITY)
			INDIANA AV
			(CITY)
			2 0 67030 0 00 0012+89
			THIRTYFIFTH ST
			(CITY)
			MFC BEGIN = B
			LENGTH(AH 1285 BK 0913)
			FROM 0013/0131 SH
			(CONN)
			HUNTING PARK AV
			(SR0013 SEG 0130/0000)
			(SR0013 SEG 0131/0000)
			BMS EN 67/0013/0121/2859

DIR: E TOTAL LEN: 9.238 MI. DIST: 06-5 SR: 3009
LEFT MUN: PHILADELPHIA C RIGHT MUN: PHILADELPHIA C

LENGTH (AH 2680 BK 2799)

EXTRACT DATE: 12/28/2024 ROADWAY MANAGEMENT SYSTEM PAGE NUMBER: 317
PRINT DATE: 12/30/2024 SLD COUNTY/SR - ANNUAL PRINT COUNTY: PHILADELPHIA

DIR: E TOTAL LEN: 9.238 MI. DIST: 06-5 SR: 3009
LEFT MUN: PHILADELPHIA C RIGHT MUN: PHILADELPHIA C

PAGE ST (CITY)	0044/2740	==	SEDGELY ST (CITY)
		==	0044/2577
		==	0044/2367
		==	BMSBN 67/3009/0044/2254
		==	2 0 67362 0 00 0005+59
		==	CONSOLIDATED RAIL CO RR
		==	BMSBG 67/3009/0044/2254
NEWKIRK ST (CITY)	0044/2173	==	
		==	GLENWOOD AV (CITY)
		==	0044/2009
TWENTYSEVENTH ST (CITY)	0044/1744	==	0044/1744
		==	TWENTYSEVENTH ST (CITY)
		==	0044/1676
TANEY ST (CITY)	0044/1554	==	
BERKS ST (CITY)	0044/1513	==	
TWENTYSIXTH ST (CITY)	0044/1204	==	
		==	LC FROM TWENTYFIFTH ST (CITY)
		==	TWENTYFIFTH ST (CITY)
TWENTYFIFTH ST (CITY)	0044/0646	==	0044/0646
		==	MONTGOMERY AV (CITY)
MONTGOMERY AV (CITY)	0044/0533	==	0044/0533
		==	TAYLOR ST (CITY)
		==	0044/0480
		==	TWENTYFOURTH ST (CITY)
TWENTYFOURTH ST (CITY)	0044/0102	==	0044/0102
	008589 FT	==	008589 FT
		==	2 0 67362 0 00 0028+05
		==	JUDSON ST (CITY)
		==	0044/0000
		==	LENGTH (AH 2799 BK 2842)
		==	BONSALL ST (CITY)
		==	0040/2699
		==	TWENTYTHIRD ST (CITY)
TWENTYTHIRD ST (CITY)	0040/2419	==	0040/2419
		==	CECIL B MOORE AV (SR2010 SEG 0022/0000)
CECIL B MOORE AV (CITY)	0040/2381	==	0040/2381

DIST: 06-5 SR: 3009
RIGHT MUN: PHILADELPHIA C

EXTRACT DATE: 12/28/2024 ROADWAY MANAGEMENT SYSTEM PAGE NUMBER: 315
PRINT DATE: 12/30/2024 SLD COUNTY/SR - ANNUAL PRINT COUNTY: PHILADELPHIA

DIR: E TOTAL LEN: 9.238 MI. DIST: 06-5 SR: 3009
LEFT MUN: PHILADELPHIA C RIGHT MUN: PHILADELPHIA C

FRANCIS ST
(CITY) 0030/0242

003175 FT

SIXTEENTH ST
(CITY) 0030/0000

BROWN ST
(CITY) 0020/2684

FIFTEENTH ST
(CITY) 0020/2600

FAIRMOUNT AV
(CITY) 0020/2145

BROAD ST
(SR0611 SEG 0030/2080) 0020/1993

WALLACE ST
(CITY) 0020/1306

LEMON ST
(CITY) 0020/1083

THIRTEENTH ST
(CITY) 0020/0835

MT VERNON ST
(CITY) 0020/0835

GREEN ST
(CITY) 0020/0547

TWELFTH ST
(CITY) 0020/0103

2 0 67362 0 00 0112+91 000000 FT
SPRING GARDEN ST

(SR2006 SEG 0071/1594)
(SR2006 SEG 0070/1612) 0020/0000

000000 FT

0030/0477 OGDEN ST
(CITY)

0030/0130 PARRISH ST
(CITY) 2 0 67362 0 00 0082+09
003175 FT

0030/0000 SIXTEENTH ST
LENGTH(AH 2572 BK 3175)

0020/2684

0020/2600 FIFTEENTH ST
(CITY)

0020/2220 FAIRMOUNT AV
(CITY)

0020/2145

0020/1993 BROAD ST
(SR0611 SEG 0031/1836)

0020/1306 WALLACE ST
(CITY)

0020/0835 MT VERNON ST
(CITY)

0020/0835 THIRTEENTH ST
(CITY)

0020/0624 CLAY ST
(CITY)

0020/0547 GREEN ST
(CITY)

0020/0103 TWELFTH ST
(CITY)

0020/0103 NC RIDGE AV

000000 FT SPRING GARDEN ST
INTER-BK (SR2006 SEG 0071/1594)

(SR2006 SEG 0070/1612)

0020/0000 RIDGE AV
(CITY) MFC BEGIN = D

000000 FT LENGTH(AH 3175 BK 1931)

7010/0000 LENGTH(AH 1931 BK 0000)

EXTRACT DATE: 12/28/2024 ROADWAY MANAGEMENT SYSTEM PAGE NUMBER: 314
 PRINT DATE: 12/30/2024 SLD COUNTY/SR - ANNUAL PRINT COUNTY: PHILADELPHIA
 DIR: E TOTAL LEN: 1.256 MI. DIST: 06-5 SR: 3008
 LEFT MUN: PHILADELPHIA C RIGHT MUN: PHILADELPHIA C

	006633 FT	
	INTER-AHD	ACCESS ROAD TO MARKET S
	0060/2434	(CITY)
	M 0060/2399	678053002000 00T
		FRONT ST
		(CITY)
	0060/1914	LETITIA ST
	0060/1679	(CITY)
		SECOND ST
		(CITY)
	0060/1451	STRAWBERRY ST
	0060/1280	(CITY)
	BANK ST	
	(CITY)	
0060/1124	THIRD ST	
	(CITY)	
0060/0900		
	ORIANNA ST	
0060/0671	(CITY)	

EXTRACT DATE: 12/28/2024 ROADWAY MANAGEMENT SYSTEM PAGE NUMBER: 313
PRINT DATE: 12/30/2024 SLD COUNTY/SR - ANNUAL PRINT COUNTY: PHILADELPHIA

DIR: E TOTAL LEN: 1.256 MI. DIST: 06-5 SR: 3008
LEFT MUN: PHILADELPHIA C RIGHT MUN: PHILADELPHIA C

LTH AH 002434 BK 000455 000000 FT
7061/0000

LTH AH 000455 BK 000902 000000 FT
7051/0000

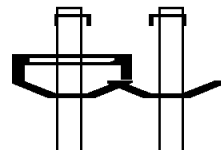
LTH AH 000902 BK 002842 000000 FT
7041/0000

LTH AH 002842 BK 000000 000000 FT
7031/0000

Station	Length	Segment	Notes
0060/0455	004199 FT		FOURTH ST (CITY)
0060/0000	003744 FT		2 0 67318 0 00 0088+45 FIFTH ST (SR2003 SEG 0060/0000)
0050/0000			LENGTH(AH 2434 BK 0455) 2 0 67005 0 00 0000+00 SIXTH ST (SR2005 SEG 0061/0000)
0040/0445	002842 FT		SEVENTH ST (CITY)
0040/0000			2 0 67318 0 00 0079+40 EIGHTH ST (CITY)
0030/2397			LENGTH(AH 0902 BK 2842) NINTH ST (CITY)
0030/1950			TENTH ST (CITY)
0030/1504			(APRA) THOM. JEFFERSON U ELEVENTH ST (CITY)
0030/1058			TWELFTH ST (CITY)
0030/0612			THIRTEENTH ST (CITY)
0030/0322	000000 FT		JUNIPER ST (CITY)
000000 FT			2 0 67318 0 00 0050+97 CHESTNUT ST BROAD ST (SR0291 SEG 0181/1957) (SR0291 SEG 0180/1956)
INTER-BK			CHESTNUT ST (SR0003 SEG 0110/0901) MFC BEGIN = B
0030/0000			LENGTH(AH 2842 BK 0000)

EXTRACT DATE: 12/28/2024 ROADWAY MANAGEMENT SYSTEM PAGE NUMBER: 312
 PRINT DATE: 12/30/2024 SLD COUNTY/SR - ANNUAL PRINT COUNTY: PHILADELPHIA
 DIR: N TOTAL LEN: 7.152 MI. DIST: 06-5 SR: 3007
 LEFT MUN: PHILADELPHIA C RIGHT MUN: PHILADELPHIA C

LINCOLN DR
 (CITY)
 SIGN: CENTER MOUNTD
 BMSID 67/3007/0151/2439 0151/2439
 BMSID 67/3007/0150/1919 0151/2327
 0 0 00000 0 00 0000+00
 RIDGE AVENUE



031952 FT
 INTER-AHD
 0151/2610
 037763 FT
 INTER-AHD LINCOLN DR
 0150/2212 (CITY)
 0150/2031 BMSID 67/3007/0150/1919
 0 0 00000 0 00 0000+00
 RIDGE AVENUE

EXTRACT DATE: 12/28/2024 ROADWAY MANAGEMENT SYSTEM PAGE NUMBER: 311
PRINT DATE: 12/30/2024 SLD COUNTY/SR - ANNUAL PRINT COUNTY: PHILADELPHIA

DIR: N TOTAL LEN: 7.152 MI. DIST: 06-5 SR: 3007
LEFT MUN: PHILADELPHIA C RIGHT MUN: PHILADELPHIA C

BMSBG 67/3007/0150/1919 0151/2215
CANTILEVER MONOTUB
OP ID 67/3007/0151/2109 0151/2109
RAMP C TO SBND CITY AV
(SR8045 SEG 0500/0000) 0151/2062

RAMP B FROM RIDGE AV
(SR8055 SEG 0250/0575) 0151/1703

SIGN: SHAPE OR TUBE
BMSID 67/3007/0151/1659 0151/1659
RAMP H FROM NB CITY AV
(SR8045 SEG 0750/0360) 0151/1514
CITY LINE AVE (WB)
OP ID 67/4006/0011/0113 0151/1224

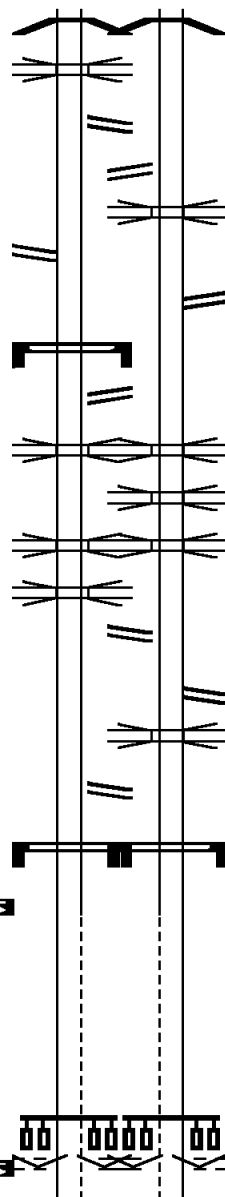
CANTILEVER MONOTUB
OP ID 67/3007/0151/1087 0151/1087
CITY LINE AVE (EB)
OP ID 67/4006/0010/0179 0151/1065

RAMP G RD
(SR8045 SEG 0250/0000) 0151/0694

SIGN: SHAPE OR TUBE
BMSID 67/3007/0150/0210 0151/0010
2 0 67292 0 00 0234+74 029342 FT
LENGTH(AH 2610 BK 1416) 0151/0000

2 0 67292 0 00 0219+62 027926 FT
VILLAGE: FAIRMOUNT PARK
FALLS BRIDGE RD
(CITY)
CALUMET ST
(CITY)

LENGTH(AH 1416 BK 1867) 0141/0000



0150/1919 BMSBG 67/3007/0150/1919

0150/1635 RAMP E RD
(SR8045 SEG 0260/0500)
0150/1380 RAMP D (WB)
OP ID 67/4006/0011/1181

0150/1280 RAMP J RD
(SR8045 SEG 0020/0000)

0150/1290 RAMP F (EB)
OP ID 67/4006/0010/1254
0150/0641 CANTILEVER MONOTUB
OP ID 67/3007/0150/0641
0150/1066 CANTILEVER MONOTUB
OP ID 67/3007/0150/1066

0150/0452 RAMP M RD
(SR8045 SEG 0010/0000)
0150/0438 RAMP K RD
(SR8045 SEG 0040/0468)
0150/0260 RAMP G (WB)
OP ID 67/8045/0250/0433

0150/0010 SIGN: SHAPE OR TUBE
BMSID 67/3007/0150/0210
035551 FT 2 0 67292 0 00 0233+48
0150/0000 LENGTH(AH 2212 BK 1429)

034122 FT 2 0 67292 0 00 0219+62
VILLAGE: EAST FALLS
FALLS BRIDGE RD
(CITY)
CALUMET ST
(CITY)

0140/0000 LENGTH(AH 1429 BK 1885)

EXTRACT DATE: 12/28/2024 ROADWAY MANAGEMENT SYSTEM PAGE NUMBER: 310
PRINT DATE: 12/30/2024 SLD COUNTY/SR - ANNUAL PRINT COUNTY: PHILADELPHIA

DIR: N TOTAL LEN: 7.152 MI. DIST: 06-5 SR: 3007
LEFT MUN: PHILADELPHIA C RIGHT MUN: PHILADELPHIA C

MIDVALE AV
(CITY)

0131/1122



0130/1134

MIDVALE AV
(CITY)

ROOSEVELT BL (SB)
OP ID 67/0001/0091/0000 0131/0504
NORTH FERRY RD
(CITY)



0130/0504

ROOSEVELT BL (SB)
OP ID 67/0001/0091/0000
NORTH FERRY RD
(CITY)

ROOSEVELT BL (NB)
OP ID 67/0001/0090/0000 0131/0381
SOUTH FERRY RD
(CITY)



0130/0381

ROOSEVELT BL (NB)
OP ID 67/0001/0090/0000
SOUTH FERRY RD
(CITY)

CONSOLIDATED RAIL CORPO
OVERPASS IS RR X-ING 0131/0089
2 0 67292 0 00 0201+03 026059 FT
CONSOLIDATED RAIL CORPO
OVERPASS IS RR X-ING
LENGTH(AH 1867 BK 2517) 0131/0000



0130/0089
032237 FT

CONSOLIDATED RAIL CORPO
OVERPASS IS RR X-ING
2 0 67292 0 00 0201+03
CONSOLIDATED RAIL CORPO
OVERPASS IS RR X-ING
LENGTH(AH 1885 BK 2537)

0 0 00000 0 00 0000+00 023542 FT
VILLAGE: FAIRMOUNT PARK
HUNTING PARK AV
(SR3033 SEG 0010/0000)

LENGTH(AH 2517 BK 1920) 0125/0000



029700 FT

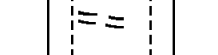
0 0 00000 0 00 0000+00
VILLAGE: LAURELHILL CEM
HUNTING PARK AV
(SR3033 SEG 0010/0000)

0124/0000

LENGTH(AH 2537 BK 1931)

STRAWBERRY MANSION DR
(CITY)

0121/0534



0120/0460
027769 FT

STRAWBERRY MANSION DR
(CITY)

2 0 67292 0 00 0156+35 021622 FT
VILLAGE: FAIRMOUNT PARK
STRAWBBY MAN
OP ID 67/7301/0160/0115
LENGTH(AH 1920 BK 3047) 0121/0000



0120/0000

2 0 67292 0 00 0156+35
VILLAGE: LAURELHILL CEM
STRAWBBY MAN
OP ID 67/7301/0160/0115
LENGTH(AH 1931 BK 2977)

EXTRACT DATE: 12/28/2024 ROADWAY MANAGEMENT SYSTEM PAGE NUMBER: 309
PRINT DATE: 12/30/2024 SLD COUNTY/SR - ANNUAL PRINT COUNTY: PHILADELPHIA

DIR: N TOTAL LEN: 7.152 MI. DIST: 06-5 SR: 3007
LEFT MUN: PHILADELPHIA C RIGHT MUN: PHILADELPHIA C

2 0 67292 0 00 0125+93 018575 FT
LENGTH(AH 3047 BK 1718) 0111/0000

024792 FT 2 0 67292 0 00 0126+68
0110/0000 LENGTH(AH 2977 BK 1793)

2 0 67292 0 00 0108+75 016857 FT
CONSOLIDATED RAIL CORPO
OVERPASS IS RR X-ING
LENGTH(AH 1718 BK 2277) 0101/0000

022999 FT 2 0 67292 0 00 0108+75
CONSOLIDATED RAIL CORPO
OVERPASS IS RR X-ING
LENGTH(AH 1793 BK 2234)

2 0 67292 0 00 0081+67 014580 FT
FOUNTAIN GREEN DR
(CITY)
LENGTH(AH 2277 BK 3984) 0091/0000

020765 FT 2 0 67292 0 00 0078+48
VILLAGE: FAIRMOUNT PARK
FOUNTAIN GREEN DR
(CITY)
LENGTH(AH 2234 BK 3984)

NATIONAL RAILROAD PASSE
OVERPASS IS RR X-ING 0081/2048
ROCK TUNNEL
OP ID 67/7301/0000/0730 0081/1828
BREWERY HILL DR
(CITY) 0081/1509
GIRARD AVE (NB)
OP ID 67/0013/0090/0255 0081/1418

0080/2048 NATIONAL RAILROAD PASSE
OVERPASS IS RR X-ING
ROCK TUNNEL
OP ID 67/7301/0000/0730 0080/1828
BREWERY HILL DR
(CITY) 0080/1475
GIRARD AVE (NB)
OP ID 67/0013/0090/0255 0080/1418

2 0 67292 0 00 0031+57 010596 FT
VILLAGE: GLENDENNING GD
LENGTH(AH 3984 BK 3942) 0081/0000

016781 FT 2 0 67292 0 00 0041+58
VILLAGE: FAIRMOUNT PARK
LENGTH(AH 3984 BK 3984)

LEMON HILL DR
(CITY) 0075/3105
LEMON HILL DR
(CITY) 0075/2927

0070/3142 LEMON HILL DR
(CITY)
0070/2966 LEMON HILL DR
(CITY)

EXTRACT DATE: 12/28/2024 ROADWAY MANAGEMENT SYSTEM PAGE NUMBER: 308
PRINT DATE: 12/30/2024 SLD COUNTY/SR - ANNUAL PRINT COUNTY: PHILADELPHIA

DIR: N TOTAL LEN: 7.152 MI. DIST: 06-5 SR: 3007
LEFT MUN: PHILADELPHIA C RIGHT MUN: PHILADELPHIA C

WATERWORKS DR
(CITY)
SEDGLEY DR
(CITY)

0075/1877



0070/1920

WATERWORKS DR
(CITY)
SEDGLEY DR
(CITY)

FAIRMOUNT AV
(CITY)

0075/0700



0070/0671

FAIRMOUNT AV
(CITY)

2 0 67292 0 00 0013+17 006654 FT

VILLAGE: BOAT HOUSE ROW

NC KELLY DR

ANNE D'HARNONCOURT DR

(CITY)

TWENTYFIFTH ST

(CITY)

012797 FT 2 0 67292 0 00 0006+67

NC KELLY DR

ANNE D'HARNONCOURT DR

(CITY)

TWENTYFIFTH ST

(CITY)

LENGTH(AH 3942 BK 1760) 0075/0000



0070/0000 LENGTH(AH 3984 BK 1300)

FOR SR 3007N TO 3007S

(CONN)

PHILA-ART MUSEUM CR

(CITY)

0051/1160

PHILA-ART MUSEUM CR

(CITY)

SPRING GARDEN ST

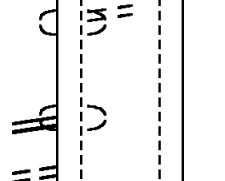
(SR3014 SEG 0041/0780)

W RIVER / M L KING DR

(CITY)

0051/1054

0051/0950



SPRING GARDEN ST

(SR3014 SEG 0040/1035)

PHILA-ART MUSEUM CR

(CITY)

0051/0418

W RIVER / M L KING DR

(CITY)

0051/0320



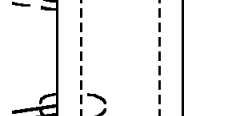
RAMP TO 0676 EAST

(SR8057 SEG 0260/0000)

PHILA-ART MUSEUM CR

(CITY)

0051/0120



011497 FT 2 0 67002 5 00 0017+98
VILLAGE: FAIRMOUNT PARK
FOR SR 3007N TO 2006

FOR SR 3007N TO 3007S

(CONN)

PHILA-ART MUSEUM CR

(CITY)

SPRING GARDEN ST

(CITY)

0050/0523

DIR: N TOTAL LEN: 7.152 MI. DIST: 06-5 SR: 3007
LEFT MUN: PHILADELPHIA C RIGHT MUN: PHILADELPHIA C

EXTRACT DATE: 12/28/2024 ROADWAY MANAGEMENT SYSTEM PAGE NUMBER: 306
PRINT DATE: 12/30/2024 SLD COUNTY/SR - ANNUAL PRINT COUNTY: PHILADELPHIA

DIR: N TOTAL LEN: 7.152 MI. DIST: 06-5 SR: 3007
LEFT MUN: PHILADELPHIA C RIGHT MUN: PHILADELPHIA C

PHILA-BEN FRANKLIN
(CITY)

FOR SR 3007S TO 3007N
(CONN)

RACE ST
(CITY)

EIGHTEENTH ST
(CITY)
EIGHTEENTH ST
(CITY)

CHERRY ST
(CITY)

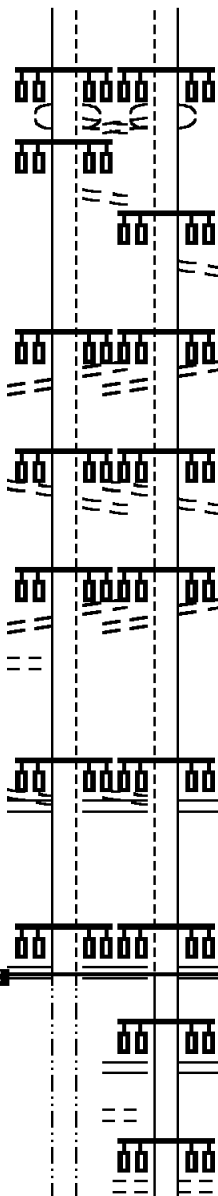
CHERRY ST
(CITY)
SEVENTEENTH ST
(CITY)
SEVENTEENTH ST
(CITY)

LC TO ARCH ST
(CONN)
ARCH ST
(CITY)

NC BENJAMIN FRANKLIN PY
SIXTEENTH ST
(SR3027 SEG 0010/0368)

2 0 67002 0 00 0094+42 000000 FT
NC ARCH ST
FIFTEENTH ST
(SR3029 SEG 0011/0370)

MFC BEGIN = B
LTH AH 002164 BK 003390 0031/0000



PHILA-BEN FRANKLIN
(CITY)

FOR SR 3007S TO 3007N
(CONN)

RACE ST
(CITY)
EIGHTEENTH ST
(CITY)
EIGHTEENTH ST
(CITY)

CHERRY ST
(CITY)

CHERRY ST
(CITY)
SEVENTEENTH ST
(CITY)
SEVENTEENTH ST
(CITY)

ARCH ST
(CITY)
NC BENJAMIN FRANKLIN PY
SIXTEENTH ST
(SR3027 SEG 0010/0368)

2 0 67002 0 00 0094+42
FIFTEENTH ST
(SR3029 SEG 0011/0370)

MFC BEGIN = B
LENGTH(AH 2296 BK 2881)
BROAD ST
(SR0611 SEG 0011/0446)
(SR0611 SEG 0010/0391)

JUNIPER ST
(CITY)
THIRTEENTH ST
(CITY)

0030/1929

0030/1560

0030/1534

0030/1021

0030/0988

0030/0442

006589 FT

0030/0000

0020/2401

0020/2080

0020/1789

DIR: N TOTAL LEN: 7.152 MI. DIST: 06-5 SR: 3007
LEFT MUN: PHILADELPHIA C RIGHT MUN: PHILADELPHIA C

EXTRACT DATE: 12/28/2024 ROADWAY MANAGEMENT SYSTEM PAGE NUMBER: 304
 PRINT DATE: 12/30/2024 SLD COUNTY/SR - ANNUAL PRINT COUNTY: PHILADELPHIA
 DIR: N TOTAL LEN: 1.156 MI. DIST: 06-5 SR: 3006
 LEFT MUN: PHILADELPHIA C RIGHT MUN: PHILADELPHIA C

FRONT ST	006104 FT		002348 FT FRONT ST
(CITY)	0021/2806	==	7020/2806 (CITY)
HANCOCK (SAMSON) ST			
(CITY)	0021/2533	==	
SECOND ST			
(CITY)	0021/2348	==	
DOCK ST			
(CITY)	0021/2086	==	
THIRD ST			
(CITY)	0021/1793	==	
FOURTH ST			
(CITY)	0021/1346	==	
FIFTH ST			
(CITY)			
FIFTH ST			
(SR2003 SEG 0052/0000)	0021/0895	==	
SIXTH ST			
(CITY)			
SIXTH ST			

EXTRACT DATE: 12/28/2024 ROADWAY MANAGEMENT SYSTEM PAGE NUMBER: 303
PRINT DATE: 12/30/2024 SLD COUNTY/SR - ANNUAL PRINT COUNTY: PHILADELPHIA

DIR: N TOTAL LEN: 1.156 MI.
LEFT MUN: PHILADELPHIA C

DIST: 06-5 SR: 3006
RIGHT MUN: PHILADELPHIA C

(SR2005 SEG 0053/0000)

2 0 67319 0 00 0084+99 0021/0445
SEVENTH ST 003298 FT
(CITY)

LC FROM WASHINGTON SQ

(CONN) 0021/0000
LENGTH(AH 2806 BK 3298)

W WASHINGTON SQ 0011/3154
(CITY)

(APRA) PENNSYLVANIA HOS
EIGHTH ST
(CITY)

0011/2849

(APRA) WILLS EYE HOSPIT
NINTH ST
(CITY)

0011/2404

TENTH ST
(CITY)

0011/1957

(APRA) THOM. JEFFERSON U
ELEVENTH ST
(CITY)

0011/1507

QUINCE ST
(CITY)
TWELFTH ST
(CITY)

0011/1284

CAMAC ST 0011/1060
(CITY)

THIRTEENTH ST 0011/0835
(CITY)

JUNIPER ST 0011/0613
(CITY)

WATTS ST 0011/0321
(CITY)

2 0 67319 0 00 0052+17 0011/0162
NC WALNUT ST 000000 FT

BROAD ST

(SR0291 SEG 0181/1397)
(SR0291 SEG 0180/1398)

WALNUT ST INTER-BK

(SR0003 SEG 0111/0925)
LENGTH(AH 3298 BK 0000) 0011/0000

000000 FT

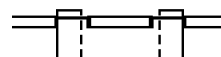
7020/0000 LTH AH 002806 BK 003298

000000 FT

7010/0000 LTH AH 003298 BK 000000

EXTRACT DATE: 12/28/2024 ROADWAY MANAGEMENT SYSTEM PAGE NUMBER: 302
PRINT DATE: 12/30/2024 SLD COUNTY/SR - ANNUAL PRINT COUNTY: PHILADELPHIA
DIR: N TOTAL LEN: 4.484 MI. DIST: 06-5 SR: 3005
LEFT MUN: PHILADELPHIA C RIGHT MUN: PHILADELPHIA C

AH-MONTGOMERY (46) 022549 FT
BELMONT AV INTER-AHD
(SR3045 SEG 0011/0000)
CITY AV
(SR0001 SEG 0070/0000) 0161/1530



023675 FT AH-MONTGOMERY (46)
INTER-AHD BELMONT AV
(SR3045 SEG 0010/0000)
CITY AV
(SR0001 SEG 0070/0000)
(SR0001 SEG 0071/0000) 0160/1537

EXTRACT DATE: 12/28/2024 ROADWAY MANAGEMENT SYSTEM PAGE NUMBER: 301
PRINT DATE: 12/30/2024 SLD COUNTY/SR - ANNUAL PRINT COUNTY: PHILADELPHIA

DIR: N TOTAL LEN: 4.484 MI. DIST: 06-5 SR: 3005
LEFT MUN: PHILADELPHIA C RIGHT MUN: PHILADELPHIA C

OVERBROOK AV (CITY)		0161/0918	==	==	0160/0930	OVERBROOK AV (CITY)
(APRA) THOM JEFFERSON U						(APRA) THOM JEFFERSON U
FORD RD (CITY)		0161/0899	==	==	0160/0910	FORD RD (CITY)
SHERWOOD RD (CITY)		0161/0636	==	==	0160/0646	SHERWOOD RD (CITY)
2 0 67365 0 00 0115+55 021019 FT					022138 FT	2 0 67365 0 00 0114+66
VILLAGE: WYNNEFIELD						VILLAGE: WYNNEFLD HGTS
CONSHOCKEN AV (CITY)						CONSHOCKEN AV (CITY)
LENGTH(AH 1530 BK 2560)		0161/0000	==	==	0160/0000	LENGTH(AH 1537 BK 2544)
(CITY)		0151/1560			0150/1560	(CITY)
MONUMENT RD (CITY)		0151/0895			0150/0885	MONUMENT RD (CITY)
PARKSIDE AV (CITY)		0151/0586	==	==	0150/0620	PARKSIDE AV (CITY)
EDGLEY DR (CITY)		0151/0455	==	==	0150/0452	EDGLEY DR (CITY)
BMS EN 67/3005/0150/0212 0151/0240					0150/0240	BMS EN 67/3005/0150/0212
2 0 67365 0 00 0092+45						2 0 67365 0 00 0092+45
RAMP B (SB)						RAMP B (SB)
BMS BG 67/3005/0150/0212 0151/0212					0150/0212	BMS BG 67/3005/0150/0212
2 0 67365 0 00 0089+87 018459 FT					019594 FT	2 0 67365 0 00 0089+87
VILLAGE: WYNNEFIELD						VILLAGE: WYNNEFLD HGTS
GEORGES HILL DR (CITY)						GEORGES HILL DR (CITY)
BELMONT MANSION DR (CITY)						BELMONT MANSION DR (CITY)
LENGTH(AH 2560 BK 3033)		0151/0000	==	==	0150/0000	LENGTH(AH 2544 BK 3052)
WYNNEFIELD AV (CITY)		0141/1089			0140/1095	WYNNEFIELD AV (CITY)

EXTRACT DATE: 12/28/2024 ROADWAY MANAGEMENT SYSTEM PAGE NUMBER: 300
PRINT DATE: 12/30/2024 SLD COUNTY/SR - ANNUAL PRINT COUNTY: PHILADELPHIA

DIR: N TOTAL LEN: 4.484 MI. DIST: 06-5 SR: 3005
LEFT MUN: PHILADELPHIA C RIGHT MUN: PHILADELPHIA C

GEORGES HILL DR
(CITY)
MONTGOMERY DR
(CITY)

0141/0374

00 0000 00

STATES DR
(CITY)

0141/0021

00 0000 00

2 0 67365 0 00 0059+95

015426 FT

HORTICULTURAL DR
(CITY)

LENGTH(AH 3033 BK 2601) 0141/0000

00 0000 00

LANSDOWNE DR
(CITY)

0131/1646

00 0000 00

NORTH CONCOURSE DR
(CITY)

0131/0941

00 0000 00

SOUTH CONCOURSE DR
(CITY)

0131/0309

00 0000 00

TO 3017/0070 SH
(CONN)

0131/0106

00 0000 00

2 0 67365 0 00 0033+51

012825 FT

PARKSIDE AV
(SR3017 SEG 0080/0000)

PARKSIDE AV
(SR3017 SEG 0080/0000)

MFC BEGIN = B

LENGTH(AH 2601 BK 1796) 0131/0000

00 0000 00

THOMPSON ST
(CITY)

0120/0700

00 0000 00

0140/0383

0140/0040

016542 FT

0140/0000

0130/1650

0130/0940

0130/0307

013939 FT

0130/0000

0120/1699

0120/1347

0120/1200

0120/0650

GEORGES HILL DR
(CITY)
MONTGOMERY DR
(CITY)

STATES DR
(CITY)

2 0 67365 0 00 0059+73

HORTICULTURAL DR
(CITY)

LENGTH(AH 3052 BK 2603)

LANSDOWNE DR
(CITY)

AV OF THE REPUBLIC
(CITY)

AV OF THE REPUBLIC
(CITY)

SOUTH CONCOURSE DR
(CITY)

SOUTH CONCOURSE DR
(CITY)

2 0 67365 0 00 0033+51
VILLAGE: FAIRMOUNT PARK

PARKSIDE AV
(SR3017 SEG 0080/0000)

PARKSIDE AV
(SR3017 SEG 0080/0000)

MFC BEGIN = B

LENGTH(AH 2603 BK 1796)

TO 3017/0080 SH

(CONN)

VIOLA ST

(CITY)

LEIDY AV

(CITY)

THOMPSON ST
(CITY)

STILES ST

EXTRACT DATE: 12/28/2024 ROADWAY MANAGEMENT SYSTEM PAGE NUMBER: 299
PRINT DATE: 12/30/2024 SLD COUNTY/SR - ANNUAL PRINT COUNTY: PHILADELPHIA

DIR: N TOTAL LEN: 4.484 MI. DIST: 06-5 SR: 3005
LEFT MUN: PHILADELPHIA C RIGHT MUN: PHILADELPHIA C

		==	0120/0395	(CITY)
				GIRARD AV
				(SR0030 SEG 0061/0000)
				(SR0030 SEG 0060/0000)
			0120/0119	MFC BEGIN = B
			0120/0098	BMS EN 67/0030/0050/1352
011029 FT			012143 FT	2 0 67365 0 00 0015+32
				NATIONAL RAILROAD PA RR
				BMSBG 67/0030/0050/1352
				LENGTH(AH 1796 BK 1548)
				MANTUA AV
			0110/1385	(CITY)
WYALUSING AV				
(CITY)			0110/1021	
				WYALUSING AV
				(CITY)
			0110/0934	
				OTTER ST
			0110/0734	(CITY)
				PENNSGROVE AV
			0110/0551	(CITY)
MERION AV				
(CITY)				WESTMINSTER AV
				(CITY)
			0110/0343	
			010595 FT	
2 0 67365 0 00 0000+00 009481 FT				
LANCASTER AV				NC BELMONT AV
(SR3012 SEG 0010/2298)				LENGTH(AH 1548 BK 1366)
FORTYFOURTH ST				OGDEN ST
(CITY)				(CITY)
			0110/0000	
PARRISH ST				
(CITY)			0100/0907	
				FORTYTHIRD ST
				(CITY)
FORTYTHIRD ST				PARRISH ST
(CITY)			0100/0784	(CITY)
BROWN ST				BROWN ST
(CITY)			0100/0323	(CITY)
BROOKLYN ST				
(CITY)			0100/0281	
			008115 FT	
				009229 FT
				2 0 67010 0 00 0154+45
				VILLAGE: BELMONT 19104
				FORTYSECOND ST
FORTYSECOND ST				(CITY)
(CITY)				LENGTH(AH 1366 BK 2644)
ASPEN ST				ASPEN ST
(CITY)				(CITY)
			0100/0000	
			0090/2376	

EXTRACT DATE: 12/28/2024 ROADWAY MANAGEMENT SYSTEM PAGE NUMBER: 298
PRINT DATE: 12/30/2024 SLD COUNTY/SR - ANNUAL PRINT COUNTY: PHILADELPHIA

DIR: N TOTAL LEN: 4.484 MI.
LEFT MUN: PHILADELPHIA C

DIST: 06-5 SR: 3005
RIGHT MUN: PHILADELPHIA C

FORTYFIRST ST
(CITY) 0090/1867

PRESTON ST
(CITY) 0090/1303

FORTIETH ST
(CITY) 0090/0776

HAVERFORD AV
(SR3018 SEG 0090/1395) 0090/0599
SLOAN ST
(CITY) 0090/0215
2 0 67010 0 00 0180+79 005471 FT

SPRING GARDEN ST
(CITY)
THIRTYNINTH ST
(CITY) 0090/0000

SAUNDERS AV
(CITY) 0080/1857
BARING ST
(CITY) 0080/1420

THIRTYEIGHTH ST
(SR3003 SEG 0064/0000) 0080/1153

POWELTON AV
(CITY) 0080/0730

THIRTYSEVENTH ST
(CITY) 0080/0360

003238 FT

0090/2252 HOLLY ST
(CITY)
0090/1887 FORTYFIRST ST
(CITY)

0090/1867
0090/1546 FAIRMOUNT AV
(CITY)

0090/1187 PRESTON ST
(CITY)
0090/0776 WALLACE ST
(CITY)

0090/0731 FORTIETH ST
(CITY)

0090/0599 HAVERFORD AV
(CITY)
0090/0215 BRANDYWINE ST
(CITY)
006585 FT

0090/0000 SPRING GARDEN ST
(SR3014 SEG 0010/0000)
LENGTH(AH 2644 BK 2233)

0080/1998 THIRTYNINTH ST
(CITY)
0080/1857 HAMILTON ST
(CITY)
0080/1420 BARING ST
(CITY)
0080/1153 THIRTYEIGHTH ST
(SR3003 SEG 0064/0000)

0080/0730 POWELTON AV
(CITY)
0080/0520 THIRTYSEVENTH ST
(CITY)

0080/0090 RACE ST
(CITY)
004352 FT 2 0 67314 0 00 0022+39

EXTRACT DATE: 12/28/2024 ROADWAY MANAGEMENT SYSTEM PAGE NUMBER: 297
PRINT DATE: 12/30/2024 SLD COUNTY/SR - ANNUAL PRINT COUNTY: PHILADELPHIA

DIR: N TOTAL LEN: 4.484 MI. DIST: 06-5 SR: 3005
LEFT MUN: PHILADELPHIA C RIGHT MUN: PHILADELPHIA C

THIRTYSIXTH ST
(CITY)

0080/0000

002433 FT

THIRTYFOURTH ST
(SR3005 SEG 0061/0524)

0070/0000

002433 FT
INTER-AHD

THIRTYFOURTH ST
(CITY)
LANCASTER AV
(SR3005 SEG 0070/0000)

0061/0524

FILBERT ST
(CITY)

0061/0273

0 0 00000 0 00 0000+00
VILLAGE: UNIVERSITYCITY
NC THIRTYFOURTH ST

001909 FT

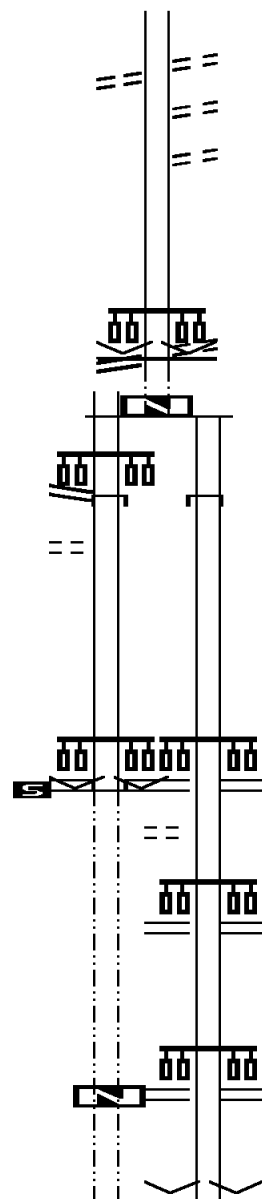
MARKET ST
(SR3010 SEG 0055/1875)
(SR3010 SEG 0054/1873)

THIRTYFOURTH ST
(CITY)

INTER-BK

LTH AH 000524 BK 001122 0061/0000

LTH AH 001122 BK 000827 001909 FT
7051/0000



0080/0000

0070/0403

0070/0196

003547 FT

0070/0000

003547 FT

7064/0000

INTER-AHD
0060/0300

003247 FT

0060/0000

0050/0835

0050/0562

002125 FT

0050/0000

001139 FT

THIRTYSIXTH ST

(CITY)

LENGTH(AH 2233 BK 0805)

THIRTYFIFTH ST

(CITY)

SHEDWICK ST

(CITY)

2 0 67314 0 00 0030+42

VILLAGE: POWELTON VILLG

THIRTYFOURTH ST

(CITY)

NC LANCASTER AV

MFC BEGIN = C

LTH AH 000805 BK 000100

LTH AH 000100 BK 000300

THIRTYTHIRD ST
(CITY)

0 0 00000 0 00 0000+00

MARKET ST

(SR3010 SEG 0061/0000)

(SR3010 SEG 0060/0000)

LENGTH(AH 0300 BK 1122)

LUDLOW ST

(CITY)

CHESTNUT ST

(SR0003 SEG 0091/0000)

(SR0003 SEG 0090/0000)

0 0 00000 0 00 0000+00

WALNUT ST

(SR0003 SEG 0090/0000)

(SR0003 SEG 0091/0000)

LENGTH(AH 1122 BK 0986)

2 0 67314 0 00 0036+62

VILLAGE: POWELTON VILLG

EXTRACT DATE: 12/28/2024 ROADWAY MANAGEMENT SYSTEM PAGE NUMBER: 296
PRINT DATE: 12/30/2024 SLD COUNTY/SR - ANNUAL PRINT COUNTY: PHILADELPHIA

DIR: N TOTAL LEN: 4.484 MI. DIST: 06-5 SR: 3005
LEFT MUN: PHILADELPHIA C RIGHT MUN: PHILADELPHIA C

LTH AH 000827 BK 000556 001909 FT
7041/0000

THIRTYFOURTH ST 001909 FT
(CITY) INTER-AHD

CONVENTION AV
(CITY)
LTH AH 000556 BK 001493 7031/0000
SERVICE DR
(CITY)

PEDESTRIAN WALKWAY 0021/1075
OP ID 67/3005/0021/0937 0021/0937
(APRA) PHILA CHILDRENS
OSLER CIR
(CITY)

PEDESTRIAN WALKWAY 0021/0711
OP ID 67/3005/0021/0454 0021/0454
SERVICE DR
(CITY)

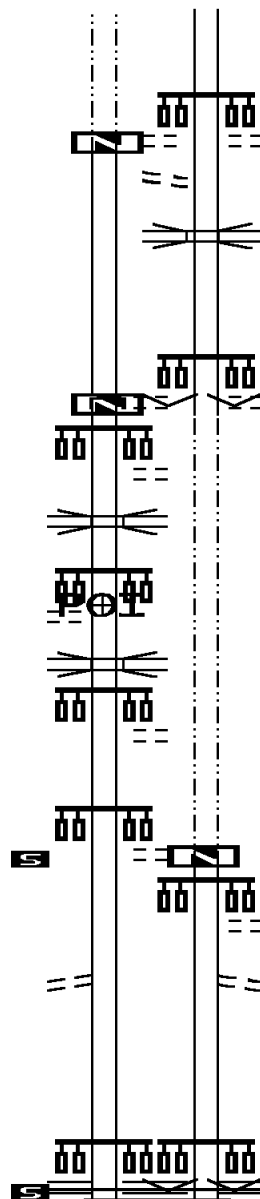
0 0 00000 0 00 0000+00 0021/0350
HEALTH SCIENCES DR 000416 FT
(CITY)

LENGTH(AH 1493 BK 0416) 0021/0000

TO 3003/0050 SH
(CONN) 0011/0120

2 0 67060 0 00 0000+00 000000 FT
NC CIVIC CENTER BL
UNIVERSITY AV
(SR3003 SEG 0050/1782)
(SR3003 SEG 0051/1783)

MFC BEGIN = B
LENGTH(AH 0416 BK 0000) 0011/0000



SPRUCE ST
(CITY)
SOUTH ST
(CITY)

0040/0000 LENGTH(AH 0986 BK 0723)
LC TO THIRTYFOURTH ST
0030/0400 (CONN)

0030/0138 OP ID 67/3005/0030/0138
000416 FT 2 0 67005 3 00 0000+00
VILLAGE: UNIVERSITY CITY
NC THIRTYTHIRD ST
CONVENTION AV
(CITY)

0030/0000 LTH AH 000723 BK 001493

000416 FT
7020/0000 LTH AH 001493 BK 000416
HEALTH SCIENCES DR
(CITY)

0010/0416 FROM 3003/0050 SH
0010/0186 (CONN)
000000 FT 2 0 67060 0 00 0000+00
VILLAGE: CIVIC CENTER
NC CIVIC CENTER BL
UNIVERSITY AV
(SR3003 SEG 0051/1783)
(SR3003 SEG 0050/1782)

MFC BEGIN = B
LENGTH(AH 0416 BK 0000) 0010/0000

EXTRACT DATE: 12/28/2024 ROADWAY MANAGEMENT SYSTEM PAGE NUMBER: 295
PRINT DATE: 12/30/2024 SLD COUNTY/SR - ANNUAL PRINT COUNTY: PHILADELPHIA

DIR: B TOTAL LEN: 1.595 MI. DIST: 06-5 SR: 3004
LEFT MUN: PHILADELPHIA C RIGHT MUN: PHILADELPHIA C

008421 FT

008413 FT PASSYUNK AV
(SR3019 SEG 0065/0000)
0040/2781 (SR3019 SEG 0064/0000)
TO 3019/0061 SH
0040/2653 (CONN)

0040/0907 BMS EN 67/3004/0040/0845
0 0 00000 0 00 0000+00
0040/0845 SOUTHEASTERN PA TRAN RR
BMSBG 67/3004/0040/0845
EASTWICK AV
(CITY)

0040/0569

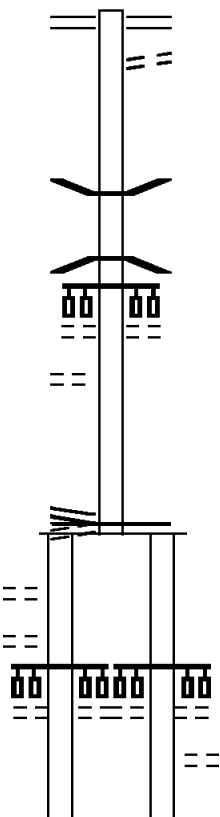
005632 FT

NC SIXTYTHIRD ST
MFC BEGIN = C
5 0040/0000 LENGTH(AH 2781 BK 1032)

HARLEY AV
(CITY) 0040/0290
2 0 67371 0 00 0000+00 005640 FT
LINDBERGH BL
(SR3025 SEG 0011/0000)
(SR3025 SEG 0010/0000)
SIXTYTHIRD ST
(CITY) 0040/0000

GUYER AV
(CITY) 0031/0883
UNKNOWN AL
(CITY) 0031/0771
SIXTYFOURTH ST
(CITY) 0031/0502

2 0 67309 0 00 0000+00 004600 FT
SIXTYFIFTH ST



SIXTYFOURTH ST
(CITY)

0030/0500
0030/0255
004600 FT
SIMPSON ST
(CITY)
2 0 67309 0 00 0000+00
SIXTYFIFTH ST

EXTRACT DATE: 12/28/2024 ROADWAY MANAGEMENT SYSTEM PAGE NUMBER: 294
PRINT DATE: 12/30/2024 SLD COUNTY/SR - ANNUAL PRINT COUNTY: PHILADELPHIA

DIR: B TOTAL LEN: 1.595 MI. DIST: 06-5 SR: 3004
LEFT MUN: PHILADELPHIA C RIGHT MUN: PHILADELPHIA C

(CITY)
NC LINDBERGH BL

LINDBERGH BL

(CITY)

MFC BEGIN = C

LENGTH(AH 1040 BK 1822) 0031/0000

UNKNOWN AL
(CITY)
CHELWYNDE AV
(CITY)
UNKNOWN AL
(CITY)
GARMAN ST
(CITY)
UNKNOWN AL
(CITY)

0020/1050

0020/0964

0020/0871

0020/0781

0020/0689

DICKENS AV
(CITY)

0020/0290
002778 FT

(CITY)
NC LINDBERGH BL

LINDBERGH BL

(CITY)

MFC BEGIN = C

LENGTH(AH 1032 BK 1822)

UNKNOWN AL

(CITY)

DOREL ST

(CITY)

UNKNOWN AL

(CITY)

GUYER AV

(CITY)

UNKNOWN AL

(CITY)

DICKS AV

(CITY)

0020/1164

BUIST AV
(CITY)

0020/0581

UNKNOWN AL

(CITY)

THEODORE ST

(CITY)

UNKNOWN AL

(CITY)

0020/0298

002778 FT 2 0 67320 0 00 0027+74

ELMWOOD AV
(SR3021 SEG 0020/1173)

0020/0000

LENGTH(AH 1822 BK 2778)

UNKNOWN AL

(CITY)

REEDLAND ST

(CITY)

0010/2655

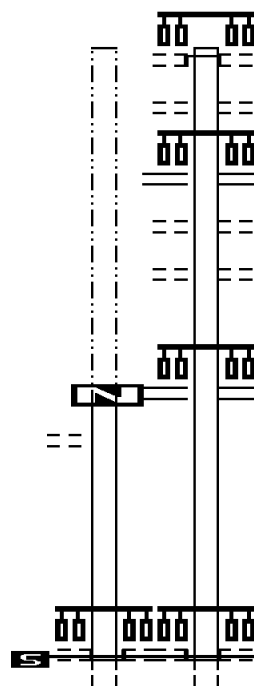
0010/2570

DIST: 06-5 SR: 3004
RIGHT MUN: PHILADELPHIA C

EXTRACT DATE: 12/28/2024 ROADWAY MANAGEMENT SYSTEM PAGE NUMBER: 292
PRINT DATE: 12/30/2024 SLD COUNTY/SR - ANNUAL PRINT COUNTY: PHILADELPHIA

DIR: N TOTAL LEN: 2.777 MI. DIST: 06-5 SR: 3003
LEFT MUN: PHILADELPHIA C RIGHT MUN: PHILADELPHIA C

LTH AH 001149 BK 000272 013544 FT
PEARL ST 7065/0000
(CITY) 0061/0134
2 0 67278 0 02 0210+04 013272 FT
NC THIRTYEIGHTH ST
POWELTON AV
(CITY)
THIRTYEIGHTH ST INTER-BK
(SR0013 SEG 0070/1102)
MFC BEGIN = C
LTH AH 000272 BK 003489 0061/0000
013272 FT



014662 FT
INTER-AHD THIRTYEIGHTH ST
(CITY)
HAVERFORD AV
(CITY)
0064/1169 BRANDYWINE ST
0064/0964 (CITY)
SPRING GARDEN ST
(SR3014 SEG 0014/0000)
0064/0754 HAMILTON ST
0064/0476 (CITY)
BARING ST
0064/0208 (CITY)
013493 FT 2 0 67278 0 02 0212+81
LANCASTER AV
(SR3005 SEG 0080/1153)
0064/0000 LENGTH(AH 1169 BK 0254)
013239 FT 2 0 67278 0 02 0210+04
NC THIRTYEIGHTH ST
POWELTON AV
(CITY)
INTER-BK THIRTYEIGHTH ST
(SR0013 SEG 0070/1102)
MFC BEGIN = C
0060/0000 LTH AH 000254 BK 003409
013239 FT

EXTRACT DATE: 12/28/2024 ROADWAY MANAGEMENT SYSTEM PAGE NUMBER: 291
PRINT DATE: 12/30/2024 SLD COUNTY/SR - ANNUAL PRINT COUNTY: PHILADELPHIA

DIR: N TOTAL LEN: 2.777 MI. DIST: 06-5 SR: 3003
LEFT MUN: PHILADELPHIA C RIGHT MUN: PHILADELPHIA C

LTH AH 003489 BK 003110 7053/0000
THIRTYEIGHTH ST INTER-AHD
(SR0013 SEG 0061/0373)
BALTIMORE AV
(SR0013 SEG 0060/0377)
(SR0013 SEG 0061/0373)

FROM 0013/0060 SH 0051/3110
(CONN) 0051/3026

VA MEDICAL CENTER RD
(CITY) 0051/2958

CURIE BL
(CITY) 0051/2370

PEDESTRIAN WALKWAY
OP ID 67/3003/0050/2074 0051/2074

CIVIC CENTER BL
(SR3005 SEG 0010/0000)
(SR3005 SEG 0011/0000) 0051/1783

SIGN: CANTILEVER
BMSID 67/3003/0051/1600 0051/1600

SOUTHEASTERN PENNSYLVAN
OVERPASS IS RR X-ING 0051/1447

NATIONAL RAILROAD PASSE 0051/1406

OVERPASS IS RR X-ING 0051/1349

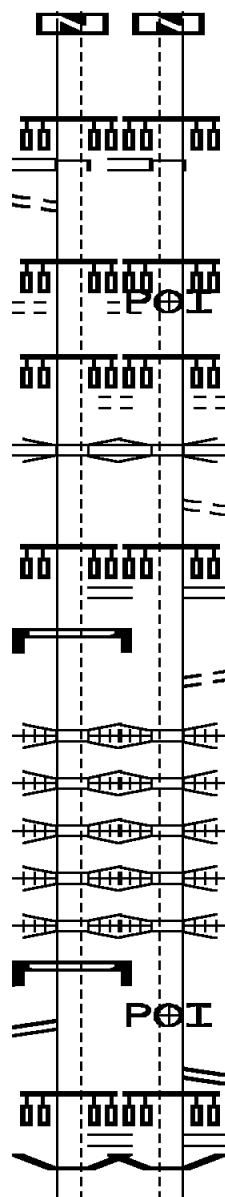
CONSOLIDATED RAIL CORPO 0051/1313

OVERPASS IS RR X-ING 0051/1283

NATIONAL RAILROAD PASSE
OVERPASS IS RR X-ING 0051/1110
SIGN: CANTILEVER
BMSID 67/3003/0051/1110 0051/1110
RAMP CIVIC CENTER TO 76
(SR8018 SEG 0250/0000) 0051/1070

RAMP FROM SR76 EB
(SR8018 SEG 0010/1121) 0051/0631

BMS EN 67/3003/0050/0000 0051/0546
2 0 67278 0 01 0142+08 010162 FT



7052/0000 LTH AH 003409 BK 003127
INTER-AHD THIRTYEIGHTH ST
(SR0013 SEG 0060/0377)
BALTIMORE AV
(SR0013 SEG 0061/0373)
(SR0013 SEG 0060/0377)

0050/3127
(APRA) DEPT VET AFFAIRS
VA MEDICAL CENTER RD
(CITY) 0050/3000

CURIE BL
(CITY) 0050/2381

PEDESTRIAN WALKWAY
OP ID 67/3003/0050/2074 0050/2074

FROM 3005/0011 SH 0050/1875
(CONN)
CIVIC CENTER BL
(SR3005 SEG 0011/0000)
(SR3005 SEG 0010/0000) 0050/1782

TO 3005/0010 SH
(CONN) 0050/1570

SOUTHEASTERN PENNSYLVAN
OVERPASS IS RR X-ING 0050/1461

NATIONAL RAILROAD PASSE 0050/1419

OVERPASS IS RR X-ING 0050/1363

CONSOLIDATED RAIL CORPO 0050/1323

OVERPASS IS RR X-ING 0050/1296

NATIONAL RAILROAD PASSE
OVERPASS IS RR X-ING 0050/1077

(APRA) PECO ENERGY
FROM 8018/0010 SH
(CONN) 0050/0767

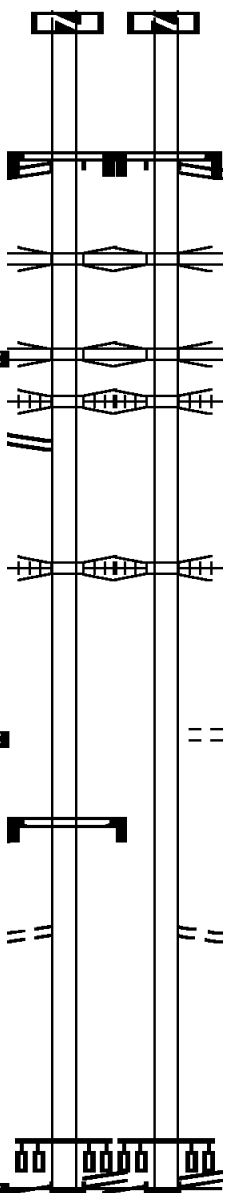
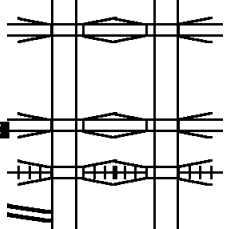





RAMP FROM SR76 EB
(SR8018 SEG 0010/1121) 0050/0640

BMS EN 67/3003/0050/0000 0050/0546
2 0 67278 0 01 0142+08 010112 FT

DIST: 06-5 SR: 3003
RIGHT MUN: PHILADELPHIA C

EXTRACT DATE: 12/28/2024 ROADWAY MANAGEMENT SYSTEM PAGE NUMBER: 289
PRINT DATE: 12/30/2024 SLD COUNTY/SR - ANNUAL PRINT COUNTY: PHILADELPHIA

DIR: N TOTAL LEN: 2.777 MI. DIST: 06-5 SR: 3003
LEFT MUN: PHILADELPHIA C RIGHT MUN: PHILADELPHIA C

LTH AH 004606 BK 001114 7033/0000 SIGN: 4 CHORD TRUSS BMSID 67/0076/3470/1226 SCHUYLKILL EX INTER-AHD (SR0076 SEG 3470/0950) SCHUYLKILL EX (SR0076 SEG 3470/0950) 0031/1114		7032/0000 LTH AH 004230 BK 001171 SIGN: 4 CHORD TRUSS BMSID 67/0076/3470/1226 INTER-AHD SCHUYLKILL EX (SR0076 SEG 3471/1350) SCHUYLKILL EX (SR0076 SEG 3471/1350) 0030/1171
PASSYUNK AVE (NB) OP ID 67/3019/0090/0911 0031/0156 2 0 67278 0 00 0058+33 005776 FT I-76 OP ID 67/7301/0076/0030 LENGTH(AH 1114 BK 3424) 0031/0000 CSX RAIL TRANSPORTATION OVERPASS IS RR X-ING 0021/3323 RAMP C RD (SR8020 SEG 0750/0647) 0021/2824		0030/0156 OP ID 67/3019/0090/0911 005700 FT 2 0 67278 0 00 0058+33 I-76 OP ID 67/7301/0076/0030 LENGTH(AH 1171 BK 3404) CSX RAIL TRANSPORTATION OVERPASS IS RR X-ING 0020/3335
CONSOLIDATED RAIL CORPO OVERPASS IS RR X-ING 0021/1387		0020/1387 CONSOLIDATED RAIL CORPO OVERPASS IS RR X-ING
2 0 67278 0 00 0023+60 002352 FT LENGTH(AH 3424 BK 2352) 0021/0000		002296 FT 2 0 67278 0 00 0023+60 HARTMAN ST (CITY) 0020/0000 LENGTH(AH 3404 BK 2296)
SIGN: CANTILEVER BMSID 67/3003/0011/1209 0011/1209		
TO 0291/0091 SH (CONN) 0011/0136 2 0 67278 0 00 0000+00 000000 FT PENROSE AV (SR0291 SEG 0101/0000) NC TWENTYSIXTH ST		FROM 0291/0101 SH (CONN) 0010/0178 2 0 67278 0 00 0000+00 PENROSE AV (SR0291 SEG 0100/0000) NC TWENTYSIXTH ST
PENROSE AV (SR0291 SEG 0101/0000) TWENTYSIXTH ST INTER-BK (CITY) MFC BEGIN = B LENGTH(AH 2352 BK 0000) 0011/0000		PENROSE AV (SR0291 SEG 0100/0000) TWENTYSIXTH ST INTER-BK (CITY) MFC BEGIN = B LENGTH(AH 2296 BK 0000) 0010/0000

EXTRACT DATE: 12/28/2024 ROADWAY MANAGEMENT SYSTEM PAGE NUMBER: 288
PRINT DATE: 12/30/2024 SLD COUNTY/SR - ANNUAL PRINT COUNTY: PHILADELPHIA

DIR: E TOTAL LEN: .879 MI. DIST: 06-5 SR: 3002
LEFT MUN: PHILADELPHIA C RIGHT MUN: PHILADELPHIA C

BARTRAM AV (SR0291 SEG 0027/0000) (SR0291 SEG 0026/0000)	004639 FT		004617 FT	BARTRAM AV (SR0291 SEG 0027/0000) (SR0291 SEG 0026/0000)
FROM 0291/0027 SH (CONN)	0021/3589		0020/3581	TO 0291/0021 SH (CONN)
BMSSEN 67/3002/0020/2752 0 0 0000 0 00 0000+00	0021/3485 0021/2989		0020/3350 0020/2994	BMSSEN 67/3002/0020/2752 0 0 0000 0 00 0000+00
MARIO LANZA BLVD BMSBG 67/3002/0020/2752	0021/2747		0020/2752	MARIO LANZA BLVD BMSBG 67/3002/0020/2752
CRANE ST (CITY)	0021/1930		0020/1930	CRANE ST (CITY)
LC FROM CRANE ST (CONN)	0021/0680		0020/1175	LC FROM CRANE ST (CONN)
BMSSEN 67/3002/0020/0440 2 0 67280 0 00 0027+77	0021/0478		0020/0478	BMSSEN 67/3002/0020/0440 2 0 67280 0 00 0027+77
SW DRAINAGE CANAL BMSBG 67/3002/0020/0440	0021/0440		0020/0440	SW DRAINAGE CANAL BMSBG 67/3002/0020/0440
LC TO LINDBERGH BL (CONN)	0021/0119		001036 FT	2 0 67280 0 00 0023+08 LINDBERGH BL (CITY)
2 0 67280 0 00 0022+21	001050 FT		0020/0000	LENGTH(AH 3581 BK 1036)
LINDBERGH BL (CITY)			0010/0215	BMSSEN 67/3002/0010/0000 2 0 67280 0 00 0000+00
LENGTH(AH 3589 BK 1050) LC FROM LINDBERGH BL (CONN)	0021/0000 0011/0950		0010/0215	NC EIGHTYFOURTH ST INTER-BK
BMSSEN 67/3002/0010/0000 2 0 67280 0 00 0000+00	0011/0215 000000 FT		0010/0000	LENGTH(AH 1036 BK 0000)
NC EIGHTYFOURTH ST (SR2015 SEG 0010/0000)	INTER-BK			
DARBY CREEK BMSBG 67/3002/0010/0000				
MFC BEGIN = C BK-DELAWARE (23)				
LENGTH(AH 1050 BK 0000)	0011/0000			

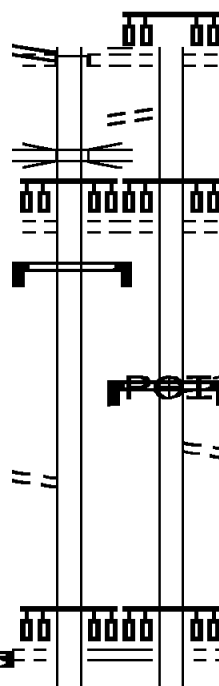
EXTRACT DATE: 12/28/2024 ROADWAY MANAGEMENT SYSTEM PAGE NUMBER: 287
PRINT DATE: 12/30/2024 SLD COUNTY/SR - ANNUAL PRINT COUNTY: PHILADELPHIA

DIR: E TOTAL LEN: 1.143 MI. DIST: 06-5 SR: 2676
LEFT MUN: PHILADELPHIA C RIGHT MUN: PHILADELPHIA C

RAMP FROM BEN FRANKLIN INTER-AHD
(SR8061 SEG 0760/0915)
SEVENTH ST
(CITY) 006034 FT
RAMP RD
(SR8061 SEG 0750/0000) 0015/1244

VINE ST EXPY (EB)
OP ID 67/0676/0014/0925 0015/1075
EIGHTH ST
(CITY) 0015/0942
SIGN: 2 CHORD TRUSS
BMSID 67/2676/0015/0782 0015/0782

NINTH ST
(CITY) 0015/0278
0 0 00000 0 00 0000+00 004790 FT
TENTH ST
(CITY)
TENTH ST
(SR2163 SEG 0011/0104)
LENGTH(AH 1244 BK 2450) 0015/0000
ELEVENTH ST



005313 FT SEVENTH ST
(CITY)
0014/1200 FROM 8061/0010 SH
0014/1085 (CONN)
EIGHTH ST
(CITY) 0014/0895
(APRA) BEN FRANKLIN BR
SIGN: 2 CHORD TRUSS
BMSID 67/2676/0014/0680
LC TO EIGHTH ST
(CONN)
NINTH ST
(CITY) 0014/0680
0014/0459
004113 FT 0 0 00000 0 00 0000+00
TENTH ST
(CITY)
TENTH ST
(SR2163 SEG 0011/0000)
LENGTH(AH 1200 BK 2450) 0014/0000
ELEVENTH ST

EXTRACT DATE: 12/28/2024 ROADWAY MANAGEMENT SYSTEM PAGE NUMBER: 286
PRINT DATE: 12/30/2024 SLD COUNTY/SR - ANNUAL PRINT COUNTY: PHILADELPHIA

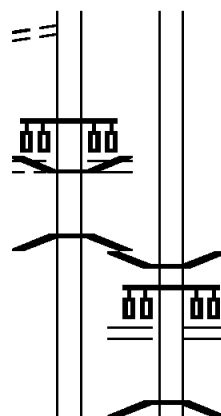
DIR: E TOTAL LEN: 1.143 MI. DIST: 06-5 SR: 2676
LEFT MUN: PHILADELPHIA C RIGHT MUN: PHILADELPHIA C

(CITY) ELEVENTH ST (SR2161 SEG 0010/0097)	0011/2000	==	==	==	0010/1998	(CITY) ELEVENTH ST (SR2161 SEG 0010/0000)
					0010/1774	JESSUP ST (CITY)
					0010/1678	SARTAIN ST (CITY)
(APRA) PENN CONVENTION TWELFTH ST (CITY) TWELFTH ST (SR2159 SEG 0011/0099)	0011/1549	==	==	==	0010/1549	(APRA) PENN CONVENTION TWELFTH ST (CITY) TWELFTH ST (SR2159 SEG 0011/0000)
THIRTEENTH ST (CITY) THIRTEENTH ST (SR2157 SEG 0010/0116)	0011/1104	==	==	==	0010/1098	THIRTEENTH ST (CITY) THIRTEENTH ST (SR2157 SEG 0010/0000)
					0010/0950	CLARION ST (CITY)
					0010/0811	JUNIPER ST (CITY)
					0010/0680	WATTS ST (CITY)
					0010/0607	SIGN: 2 CHORD TRUSS BMSID 67/2676/0010/0607 BROAD ST (SR0611 SEG 0011/1673) (SR0611 SEG 0010/1625)
BROAD ST (SR0611 SEG 0020/0104) (SR0611 SEG 0021/0110)	0011/0492	==	==	==	0010/0504	RAMP RD (SR8059 SEG 0750/0000)
					0010/0350	SIGN: 2 CHORD TRUSS BMSID 67/2676/0010/0350
					0010/0179	SIGN: CENTER MOUNTD BMSID 67/2676/0010/0179
0 0 00000 0 00 0000+00 002340 FT BMSID 67/3029/0011/1603 FIFTEENTH ST (CITY) FIFTEENTH ST (SR3029 SEG 0011/1726)	0011/0000	==	==	==	0010/0000	2 0 67045 0 00 0047+62 FIFTEENTH ST (SR3029 SEG 0011/1580)
LENGTH(AH 2450 BK 2340) 0 0 00000 0 00 0000+00 RAMP V-15-W (SB) BMSBG 67/3029/0011/1603 0005/2217 SIGN: 2 CHORD TRUSS BMSID 67/2676/0005/2000 0005/2110 LC TO SIXTEENTH ST						RAMP RD (SR8059 SEG 0010/0470) LENGTH(AH 2450 BK 1663)

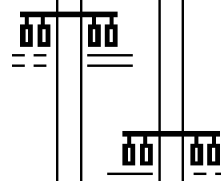
EXTRACT DATE: 12/28/2024 ROADWAY MANAGEMENT SYSTEM PAGE NUMBER: 285
PRINT DATE: 12/30/2024 SLD COUNTY/SR - ANNUAL PRINT COUNTY: PHILADELPHIA

DIR: E TOTAL LEN: 1.143 MI. DIST: 06-5 SR: 2676
LEFT MUN: PHILADELPHIA C RIGHT MUN: PHILADELPHIA C

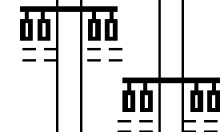
(CONN)
BMSSEN 67/2676/0005/1874 0005/2005
SIXTEENTH ST
(CITY)
SIXTEENTH ST
(SR3027 SEG 0010/1745)
2 0 67045 0 00 0025+28 0005/1910
RAMP 16V (WB)
BMSBG 67/2676/0005/1874 0005/1874



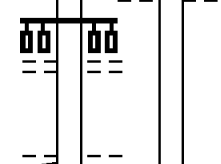
SEVENTEENTH ST
(CITY)
SEVENTEENTH ST
(SR2155 SEG 0011/0122) 0005/1469



EIGHTEENTH ST
(CITY) 0005/1015



NINETEENTH ST
(CITY) 0005/0570
TWENTIETH ST
(CITY) 0005/0120
BEN FRANKLIN PY
(CITY)



2 0 67045 0 00 0025+28 000000 FT
BEN FRANKLIN PY
(SR3007 SEG 0040/0624)
NC VINE ST
BEN FRANKLIN PY
(SR3007 SEG 0040/0624)
MFC BEGIN = C
LENGTH(AH 2340 BK 0000) 0005/0000



0004/1271 BMSSEN 67/3027/0010/1545
SIXTEENTH ST
(SR3027 SEG 0010/1578)
0004/1242 2 0 67045 0 00 0025+28
RAMP EB-15 OFF (SB)
0004/1214 BMSBG 67/3027/0010/1545

SEVENTEENTH ST
(CITY)
SEVENTEENTH ST
(SR2155 SEG 0011/0000)

0004/0786

EIGHTEENTH ST
(CITY)

0004/0337

000000 FT 2 0 67045 0 00 0025+28
BEN FRANKLIN PY
(SR3007 SEG 0030/2035)
NC VINE ST
PHILADELPHIA-BEN FRANKL
(CITY)
BEN FRANKLIN PY
(SR3007 SEG 0030/2035)
MFC BEGIN = C
LENGTH(AH 1663 BK 0000)

EXTRACT DATE: 12/28/2024 ROADWAY MANAGEMENT SYSTEM PAGE NUMBER: 284
PRINT DATE: 12/30/2024 SLD COUNTY/SR - ANNUAL PRINT COUNTY: PHILADELPHIA

DIR: N TOTAL LEN: .020 MI. DIST: 06-5 SR: 2163
LEFT MUN: PHILADELPHIA C RIGHT MUN: PHILADELPHIA C

BMS EN 67/2163/0010/0000
TENTH ST INTER-AHD
(CITY)

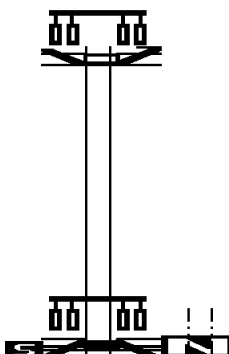
VINE ST
(SR2676 SEG 0014/0000)
(SR2676 SEG 0015/0000)
0 0 00000 0 00 0000+00 000000 FT
NC TENTH ST

VINE ST
(SR2676 SEG 0015/0000)
(SR2676 SEG 0014/0000)

TENTH ST INTER-BK
(CITY)

VINE ST EXWY (EB)
BMSBG 67/2163/0010/0000

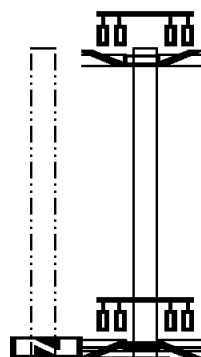
MFC BEGIN = D
LENGTH(AH 0104 BK 0000) 0011/0000 000000 FT 7010/0000 LTH AH 000100 BK 000000



EXTRACT DATE: 12/28/2024 ROADWAY MANAGEMENT SYSTEM PAGE NUMBER: 283
PRINT DATE: 12/30/2024 SLD COUNTY/SR - ANNUAL PRINT COUNTY: PHILADELPHIA

DIR: N TOTAL LEN: .018 MI. DIST: 06-5 SR: 2161
LEFT MUN: PHILADELPHIA C RIGHT MUN: PHILADELPHIA C

LTH AH 000100 BK 000000 000000 FT
7011/0000



000097 FT BMS EN 67/2161/0010/0000
INTER-AHD ELEVENTH ST
(CITY)
VINE ST
(SR2676 SEG 0010/1998)
(SR2676 SEG 0011/2000)
0010/0097 0 0 00000 0 00 0000+00
000000 FT
NC EL ELEVENTH ST
VINE ST
(SR2676 SEG 0011/2000)
(SR2676 SEG 0010/1998)
INTER-BK ELEVENTH ST
(CITY)
VINE ST EXWY (EB)
BMSBG 67/2161/0010/0000
MFC BEGIN = C
0010/0000 LENGTH(AH 0097 BK 0000)

EXTRACT DATE: 12/28/2024 ROADWAY MANAGEMENT SYSTEM PAGE NUMBER: 282
PRINT DATE: 12/30/2024 SLD COUNTY/SR - ANNUAL PRINT COUNTY: PHILADELPHIA
DIR: N TOTAL LEN: .019 MI. DIST: 06-5 SR: 2159
LEFT MUN: PHILADELPHIA C RIGHT MUN: PHILADELPHIA C

BMS EN 67/2159/0010/0000
TWELFTH ST INTER-AHD
(CITY)

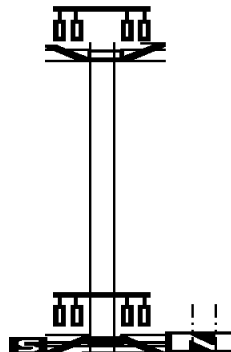
VINE ST
(SR2676 SEG 0010/1549)
(SR2676 SEG 0011/1549)
0 0 00000 0 00 0000+00 000000 FT
NC TWELFTH ST

VINE ST
(SR2676 SEG 0011/1549)
(SR2676 SEG 0010/1549)

TWELFTH ST INTER-BK
(CITY)

VINE ST EXWY (EB)
BMS BG 67/2159/0010/0000

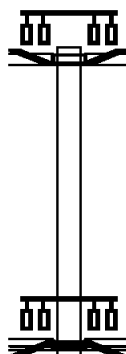
MFC BEGIN = C
LENGTH(AH 0099 BK 0000) 0011/0000 000000 FT 7010/0000 LTH AH 000100 BK 000000



EXTRACT DATE: 12/28/2024 ROADWAY MANAGEMENT SYSTEM PAGE NUMBER: 281
 PRINT DATE: 12/30/2024 SLD COUNTY/SR - ANNUAL PRINT COUNTY: PHILADELPHIA
 DIR: N TOTAL LEN: .022 MI. DIST: 06-5 SR: 2157
 LEFT MUN: PHILADELPHIA C RIGHT MUN: PHILADELPHIA C

000116 FT

000000 FT



000116 FT BMS EN 67/2157/0010/0000
 INTER-AHD THIRTEENTH ST
 (CITY)
 VINE ST
 (SR2676 SEG 0010/1098)
 (SR2676 SEG 0011/1104)
 0010/0116 0 0 00000 0 00 0000+00
 000000 FT NC THIRTEENTH ST
 VINE ST
 (SR2676 SEG 0011/1104)
 (SR2676 SEG 0010/1098)
 INTER-BK THIRTEENTH ST
 (CITY)
 VINE ST EXWY (EB)
 BMSBG 67/2157/0010/0000
 MFC BEGIN = D
 0010/0000 LENGTH(AH 0116 BK 0000)

EXTRACT DATE: 12/28/2024 ROADWAY MANAGEMENT SYSTEM PAGE NUMBER: 280
PRINT DATE: 12/30/2024 SLD COUNTY/SR - ANNUAL PRINT COUNTY: PHILADELPHIA

DIR: N TOTAL LEN: .023 MI. DIST: 06-5 SR: 2155
LEFT MUN: PHILADELPHIA C RIGHT MUN: PHILADELPHIA C

BMS EN 67/2155/0010/0000
SEVENTEENTH ST INTER-AHD
(CITY)
VINE ST
(SR2676 SEG 0005/1469)

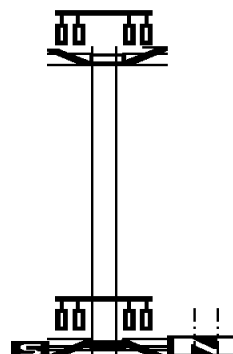
0 0 00000 0 00 0000+00 0011/0122
NC SEVENTEENTH ST 000000 FT

VINE ST
(SR2676 SEG 0005/1350)
(SR2676 SEG 0004/0786)

SEVENTEENTH ST INTER-BK
(CITY)

VINE ST EXWY (EB)
BMS BG 67/2155/0010/0000

MFC BEGIN = D
LENGTH(AH 0122 BK 0000) 0011/0000

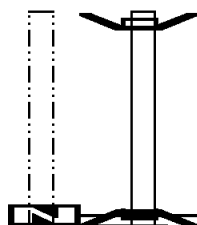


000000 FT
7010/0000 LTH AH 000100 BK 000000

EXTRACT DATE: 12/28/2024 ROADWAY MANAGEMENT SYSTEM PAGE NUMBER: 279
PRINT DATE: 12/30/2024 SLD COUNTY/SR - ANNUAL PRINT COUNTY: PHILADELPHIA

DIR: N TOTAL LEN: .019 MI. DIST: 06-5 SR: 2153
LEFT MUN: PHILADELPHIA C RIGHT MUN: PHILADELPHIA C

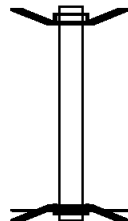
LTH AH 000100 BK 000000 000000 FT
7011/0000



000098 FT BMS EN 67/2153/0010/0000
INTER-AHD EIGHTEENTH ST
0010/0098 (CITY)
000000 FT 0 0 00000 0 00 0000+00
NC EIGHTEENTH ST
INTER-BK EIGHTEENTH ST
(CITY)
VINE ST EXPRESSWAY (WB)
BMSBG 67/2153/0010/0000
MFC BEGIN = D
0010/0000 LENGTH(AH 0098 BK 0000)

EXTRACT DATE: 12/28/2024 ROADWAY MANAGEMENT SYSTEM PAGE NUMBER: 278
PRINT DATE: 12/30/2024 SLD COUNTY/SR - ANNUAL PRINT COUNTY: PHILADELPHIA
DIR: B TOTAL LEN: .021 MI. DIST: 06-5 SR: 2151
LEFT MUN: PHILADELPHIA C RIGHT MUN: PHILADELPHIA C

000111 FT
000000 FT

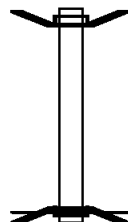


000111 FT BMS EN 67/2151/0010/0000
INTER-AHD MILLBROOK RD
0010/0111 (CITY)
000000 FT 0 0 00000 0 00 0000+00
NC MI MILLBROOK RD
INTER-BK MILLBROOK RD
(CITY)
WOODHAVEN RD (EB)
BMSBG 67/2151/0010/0000
MFC BEGIN = E
0010/0000 LENGTH(AH 0111 BK 0000)

EXTRACT DATE: 12/28/2024 ROADWAY MANAGEMENT SYSTEM PAGE NUMBER: 277
PRINT DATE: 12/30/2024 SLD COUNTY/SR - ANNUAL PRINT COUNTY: PHILADELPHIA
DIR: B TOTAL LEN: .040 MI. DIST: 06-5 SR: 2150
LEFT MUN: PHILADELPHIA C RIGHT MUN: PHILADELPHIA C

000212 FT

000000 FT

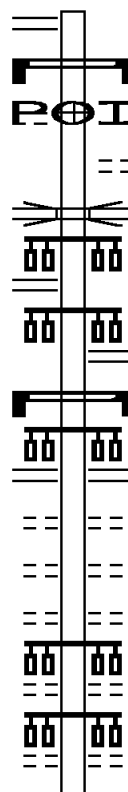


000212 FT BMS EN 67/2150/0010/0000
INTER-AHD SPRUCE/DOCK ST
0010/0212 (CITY)
000000 FT 0 0 00000 0 00 0000+00
NC SP RUCE/DOCK ST
INTER-BK SPRUCE/DOCK ST
(CITY)
RAMP NX (SB)
BMSBG 67/2150/0010/0000
MFC BEGIN = B
0010/0000 LENGTH(AH 0212 BK 0000)

EXTRACT DATE: 12/28/2024 ROADWAY MANAGEMENT SYSTEM PAGE NUMBER: 276
 PRINT DATE: 12/30/2024 SLD COUNTY/SR - ANNUAL PRINT COUNTY: PHILADELPHIA
 DIR: B TOTAL LEN: 5.580 MI. DIST: 06-5 SR: 2016
 LEFT MUN: PHILADELPHIA C RIGHT MUN: PHILADELPHIA C

DELAWARE AV 029465 FT
 (SR1021 SEG 0010/0000) 0110/3324

BATH ST
 (CITY) 0110/2353



029465 FT

SIGN: CENTER MOUNTD
 0110/2820 BMSID 67/2016/0110/2943
 0110/2353 (APRA) JAMES ANDERSON C
 ALLEN ST
 (CITY)
 0110/1970 INTERSTATE 95 (NB)
 0110/1838 OP ID 67/0095/0244/1035
 RAMP E RD
 (SR8013 SEG 0500/0590)
 0110/1700 RAMP B RD
 (SR8013 SEG 0250/0000)
 0110/1669 SIGN: CANTILEVER
 0110/1606 BMSID 67/2016/0110/1606
 RICHMOND ST
 (SR2001 SEG 0170/0000)
 0110/1458 EMERY ST
 (CITY)
 0110/1314 SALMON ST
 (CITY)
 0110/1206 TILTON ST
 (CITY)
 0110/1069 EDMONT ST
 (CITY)
 0110/0926 THOMPSON ST
 (CITY)
 0110/0682 MERCER ST

EXTRACT DATE: 12/28/2024 ROADWAY MANAGEMENT SYSTEM PAGE NUMBER: 275
PRINT DATE: 12/30/2024 SLD COUNTY/SR - ANNUAL PRINT COUNTY: PHILADELPHIA

DIR: B TOTAL LEN: 5.580 MI. DIST: 06-5 SR: 2016
LEFT MUN: PHILADELPHIA C RIGHT MUN: PHILADELPHIA C

	==	==	0110/0502	(CITY)	
	==	==	0110/0321	(CITY)	
		==	0110/0161	(CITY)	
026141 FT			026141 FT	2 0 67288 0 00	0261+29
				BELGRADE ST	
				(CITY)	
			0110/0000	LENGTH(AH 3324 BK 2186)	
			0100/2014	MILLER ST	
				(CITY)	
				GAUL ST	
				(CITY)	
			0100/1840	CHATHAM ST	
			0100/1627	(CITY)	
				CEDAR ST	
				(CITY)	
			0100/1413	ARAMINGO AV	
				(SR2009 SEG 0040/0826)	
			0100/1202	(APRA) NORTHEASTERN HOS	
				MEMPHIS ST	
			0100/0997	(CITY)	
				AGATE ST	
			0100/0849	(CITY)	
				TULIP ST	
				(CITY)	
			0100/0704	WEIKEL ST	
				(CITY)	
			0100/0510	JANNEY ST	
				(CITY)	
			0100/0366	WITTE ST	
				(CITY)	
023955 FT			0100/0220	(CITY)	
			023955 FT	2 0 67288 0 00	0239+53
				CONSOLIDATED RAIL CORPO	
				OVERPASS IS RR X-ING	
			0100/0000	LENGTH(AH 2186 BK 2878)	
				SIGN: CANTILEVER	
			0090/2766	BMSID 67/2016/0090/2766	
				AMBER ST	
				(CITY)	
			0090/2500		
				FRANKFORD AV	
COLLINS ST					
(CITY)					
			0090/2596		
AMBER ST					
(CITY)					
			0090/2411		

EXTRACT DATE: 12/28/2024 ROADWAY MANAGEMENT SYSTEM PAGE NUMBER: 274
PRINT DATE: 12/30/2024 SLD COUNTY/SR - ANNUAL PRINT COUNTY: PHILADELPHIA

DIR: B TOTAL LEN: 5.580 MI.
LEFT MUN: PHILADELPHIA C

DIST: 06-5 SR: 2016
RIGHT MUN: PHILADELPHIA C

SHELLBOURNE AV
(CITY)

0090/0476

021077 FT

TAMPA ST
(CITY)

0080/1970

	0090/2133	(SR2007 SEG 0080/0468)
		EMERALD ST
	0090/1586	(CITY)
		JASPER ST
	0090/1158	(CITY)
		KENSINGTON AV
	0090/0576	(CITY)
	0090/0574	SOUTHEASTERN PENNSYLVAN
		OVERPASS IS RR X-ING
		LC TO KENSINGTON AV
		(CONN)
	0090/0355	POTTER ST
	021077 FT	(CITY)
		2 0 67288 0 00 0210+60
		G ST
		(CITY)
	0090/0000	LENGTH(AH 2878 BK 2828)
		REACH ST
	0080/2684	(CITY)
		CUSTER ST
	0080/2553	(CITY)
		WEYMOUTH ST
	0080/2422	(CITY)
		F ST
	0080/2278	(CITY)
		E ST
		(CITY)
	0080/1725	HARTVILLE ST
		(CITY)
	0080/1587	RORER ST
		(CITY)
	0080/1448	D ST
		(CITY)
	0080/1172	HURLEY ST
		(CITY)
	0080/1034	BOUDINOT ST
		(CITY)
	0080/0897	ARBOR ST

EXTRACT DATE: 12/28/2024 ROADWAY MANAGEMENT SYSTEM PAGE NUMBER: 273
PRINT DATE: 12/30/2024 SLD COUNTY/SR - ANNUAL PRINT COUNTY: PHILADELPHIA

DIR: B TOTAL LEN: 5.580 MI.
LEFT MUN: PHILADELPHIA C

DIST: 06-5 SR: 2016
RIGHT MUN: PHILADELPHIA C

ROSE HILL ST
(CITY)

0080/0299
018249 FT

B ST
(SR1003 SEG 0010/0000)
KIP ST
(CITY)

0080/0000
0070/2369

LEE ST
(CITY)

0070/1649

HOPE ST
(CITY)

0070/1316

PALETHROP ST
(CITY)

0070/0491

PHILIP ST
(CITY)

0070/0169
015676 FT

THIRD ST
(CITY)

0060/2292

0080/0764 (CITY)
C ST
(CITY)

0080/0619

ROSE HILL ST
(CITY)

LC TO KENSINGTON AV
(CONN)

018249 FT 2 0 67288 0 00 0182+32
B ST
(CITY)

0080/0000 LENGTH(AH 2828 BK 2573)

0070/2278 ELLA ST
(CITY)
A ST
(CITY)

0070/2015

FRONT ST
(CITY)

0070/1467

0070/1169 HOWARD ST
(CITY)
MASCHER ST
(CITY)

0070/0902

HANCOCK ST
(CITY)

0070/0335 SECOND ST
(CITY)

015676 FT 2 0 67288 0 00 0156+58
AMERICAN ST
(CITY)

0070/0000 LENGTH(AH 2573 BK 2650)
0060/2292

EXTRACT DATE: 12/28/2024 ROADWAY MANAGEMENT SYSTEM PAGE NUMBER: 272
PRINT DATE: 12/30/2024 SLD COUNTY/SR - ANNUAL PRINT COUNTY: PHILADELPHIA

DIR: B TOTAL LEN: 5.580 MI. DIST: 06-5 SR: 2016
LEFT MUN: PHILADELPHIA C RIGHT MUN: PHILADELPHIA C

REESE ST
(CITY)
RANDOLPH ST
(CITY)
FAIRHILL ST
(CITY)

0060/1319

0060/1188

0060/1058

LC FROM SIXTH ST
(CONN)

0060/0840

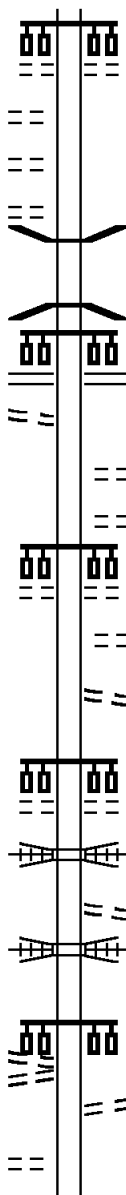
013026 FT

SEDGLEY AV
(CITY)
WESTMORELAND ST
(CITY)

0050/0997

GOODMAN ST
(CITY)
TENTH ST

0050/0585



0060/1473 FIFTH ST
(CITY)

0060/1021 BMS EN 67/2005/0131/0000
2 0 67288 0 00 0130+36
CONSOLIDATED RAIL CO RR
0060/0953 BMSBG 67/2005/0131/0000
SIXTH ST
0060/0912 (SR2005 SEG 0131/0000)

0060/0744 WENDLE ST
(CITY)
0060/0606 SHERIDAN ST
(CITY)
SEVENTH ST
(CITY)

0060/0439 FRANKLIN ST
(CITY)
0060/0257 ALLEGHENY AV
(CITY)
0060/0163 2 0 67288 0 00 0130+36
013026 FT GLENWOOD AV
(CITY)

0060/0000 LENGTH(AH 2650 BK 1568)
NATIONAL RAILROAD PASSE
0050/1340 OVERPASS IS RR X-ING
FOR SR 2016E TO 2016E
0050/1290 (CONN)
CONSOLIDATED RAIL CORPO
0050/1285 OVERPASS IS RR X-ING
NC ALLEGHENY AV

0050/0997 FOR SR 2016E TO 2016E
0050/0882 (CONN)

EXTRACT DATE: 12/28/2024 ROADWAY MANAGEMENT SYSTEM PAGE NUMBER: 271
PRINT DATE: 12/30/2024 SLD COUNTY/SR - ANNUAL PRINT COUNTY: PHILADELPHIA

DIR: B TOTAL LEN: 5.580 MI.
LEFT MUN: PHILADELPHIA C

DIST: 06-5 SR: 2016
RIGHT MUN: PHILADELPHIA C

(CITY)	0050/0489 011458 FT			011458 FT 2 0 67288 0 00 0114+98 NC SEDGLEY AV SEDGLEY AV (CITY)
ELEVENTH ST (CITY)	0040/3447			0050/0000 LENGTH(AH 1568 BK 3450)
GERMANTOWN AV (CITY)	0040/3280			GERMANTOWN AV (CITY)
				0040/3280 TWELFTH ST (CITY)
				0040/2994 CAMAC ST (CITY)
				0040/2772 THIRTEENTH ST (CITY)
				0040/2549 PARK AV (CITY)
				0040/2289 WATTS ST (CITY)
				0040/2126 BROAD ST (CITY)
				(SR0611 SEG 0101/0000) (SR0611 SEG 0100/0000)
				0040/1936 ROSEWOOD ST (CITY)
CARLISLE ST (CITY)	0040/1674			0040/1771 CARLISLE ST (CITY)
				0040/1627 FIFTEENTH ST (CITY)
				0040/1457 SIXTEENTH ST (CITY)
				0040/1011 SEVENTEENTH ST (CITY)
				0040/0563 WISHART ST (CITY)
	008008 FT			0040/0071 (CITY) 008008 FT 2 0 67288 0 00 0079+82 SOUTHEASTERN PENNSYLVAN OVERPASS IS RR X-ING
NINETEENTH ST (CITY)	0030/2347			0040/0000 LENGTH(AH 3450 BK 2678)
TWENTIETH ST				0030/2347

DIST: 06-5 SR: 2016
RIGHT MUN: PHILADELPHIA C

EXTRACT DATE: 12/28/2024 ROADWAY MANAGEMENT SYSTEM PAGE NUMBER: 269
PRINT DATE: 12/30/2024 SLD COUNTY/SR - ANNUAL PRINT COUNTY: PHILADELPHIA

DIR: B TOTAL LEN: 5.580 MI. DIST: 06-5 SR: 2016
LEFT MUN: PHILADELPHIA C RIGHT MUN: PHILADELPHIA C

NEWKIRK ST
(CITY) 0020/0800
DOVER ST
(CITY) 0020/0635

002663 FT

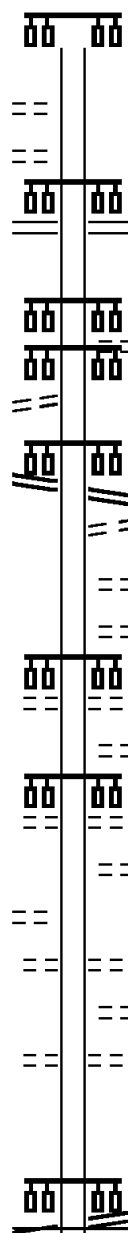
HENRY AVE
(CITY) 0010/2629

HUNTING PARK AV
{SR0013 SEG 0140/0815}
{SR0013 SEG 0141/0812} 0010/2581

SPANGLER ST
(CITY) 0010/1059

000000 FT

RIDGE AV
(SR3009 SEG 0080/0000) 0010/0000



0020/0910

0020/0448
002663 FT TWENTYNINTH ST
(SR3011 SEG 0060/2835)
2 0 67288 0 00 0025+62
THIRTIETH ST
(CITY)

0020/0000 LENGTH(AH 2667 BK 2663)
0010/2629

0010/2581 HUNTING PARK AV
{SR0013 SEG 0140/0815}
{SR0013 SEG 0141/0812}
TO 0013/0141 SH
0010/2450 (CONN)
0010/2134 NAPA ST
(CITY)
0010/1952 PATTON ST
(CITY)
0010/1751 THIRTYSECOND ST
(CITY)
0010/1514 NATRONA ST
(CITY)
0010/1286 THIRTYTHIRD ST
(CITY)

0010/1073 SPANGLER ST
(CITY)

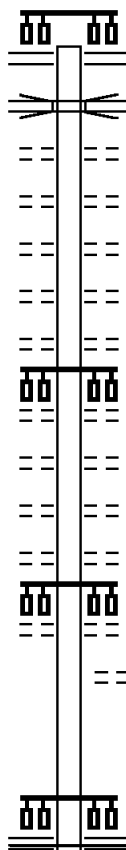
0010/0847 THIRTYFOURTH ST
(CITY)
0010/0615 SHEDWICK ST
(CITY)
0010/0394 THIRTYFIFTH ST
(CITY)
000000 FT 2 0 67288 0 00 0000+00
RIDGE AV
(SR3009 SEG 0080/0000)
NC ALLEGHENY AV

0010/0000 MFC BEGIN = C
LENGTH(AH 2663 BK 0000)

EXTRACT DATE: 12/28/2024 ROADWAY MANAGEMENT SYSTEM PAGE NUMBER: 268
PRINT DATE: 12/30/2024 SLD COUNTY/SR - ANNUAL PRINT COUNTY: PHILADELPHIA

DIR: B TOTAL LEN: 4.485 MI. DIST: 06-5 SR: 2014
LEFT MUN: PHILADELPHIA C RIGHT MUN: PHILADELPHIA C

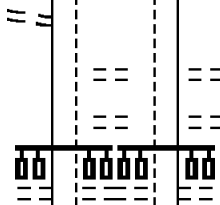
023681 FT



021529 FT

FROM 2009/0021 SH
(CONN)
CEDAR ST
(CITY)
MEMPHIS ST
(CITY)
TULIP ST
(CITY)

0091/2331
0091/2283
0091/1874
0091/1582



023665 FT RICHMOND ST
(SR2001 SEG 0150/1619)
0100/2152
0100/2033 OP ID 67/0095/0234/1430
EMERY ST
(CITY)
0100/1931 SALMON ST
(CITY)
0100/1825 TILTON ST
(CITY)
0100/1689 EDGEMONT ST
(CITY)
0100/1545 WEBB ST
(CITY)
0100/1419 THOMPSON ST
(CITY)
0100/1301
0100/1121 MERCER ST
(CITY)
0100/0942 ALMOND ST
(CITY)
0100/0779 LIVINGSTON ST
(CITY)
BELGRADE ST
(CITY)
0100/0619 MILLER ST
(CITY)
0100/0450
021513 FT 2 0 67356 0 00 0000+00
ARAMINGO AV
(SR2009 SEG 0021/2008)
(SR2009 SEG 0020/2000)
MFC BEGIN = C
0100/0000 LENGTH(AH 2152 BK 2457)

0090/2284 CEDAR ST
(CITY)
0090/1874 MEMPHIS ST
(CITY)
0090/1582 TULIP ST
(CITY)

EXTRACT DATE: 12/28/2024 ROADWAY MANAGEMENT SYSTEM PAGE NUMBER: 267
PRINT DATE: 12/30/2024 SLD COUNTY/SR - ANNUAL PRINT COUNTY: PHILADELPHIA

DIR: B TOTAL LEN: 4.485 MI. DIST: 06-5 SR: 2014
LEFT MUN: PHILADELPHIA C RIGHT MUN: PHILADELPHIA C

SEPVIVA ST (CITY)	0091/1299	==	==	0090/1300	SEPVIVA ST (CITY)
TRENTON AV (CITY)	0091/1018	==	==	0090/1020	TRENTON AV (CITY)
MARTHA ST (CITY)	0091/0696	==	==	0090/0698	MARTHA ST (CITY)
COLLINS ST (CITY)	0091/0545	==	==	0090/0547	COLLINS ST (CITY)
AMBER ST (CITY)	0091/0395	==	==	0090/0396	AMBER ST (CITY)
2 0 67300 0 00 0190+66 019092 FT FRANKFORD AV (SR2007 SEG 0060/2278)				019056 FT	2 0 67300 0 00 0190+66 FRANKFORD AV (SR2007 SEG 0060/2278)
CORAL ST (CITY)		00	0000	00	CORAL ST (CITY)
LENGTH(AH 2437 BK 1343) 0091/0000		==	==	0090/0000	LENGTH(AH 2457 BK 1349)
BRADDOCK ST (CITY)	0081/1127	==	==	0080/1124	BRADDOCK ST (CITY)
EMERALD ST (CITY)	0081/0914	==	==	0080/0910	EMERALD ST (CITY)
JASPER ST (CITY)	0081/0484	==	==	0080/0483	JASPER ST (CITY)
2 0 67300 0 00 0177+19 017749 FT SOUTHEASTERN PENNSYLVAN OVERPASS IS RR X-ING KENSINGTON AV (CITY)				017707 FT	2 0 67300 0 00 0177+19 SOUTHEASTERN PENNSYLVAN OVERPASS IS RR X-ING KENSINGTON AV (CITY)
LENGTH(AH 1343 BK 1628) 0081/0000		==	==	0080/0000	LENGTH(AH 1349 BK 1587)
POTTER ST (CITY)	0071/1460	==	==	0070/1443	POTTER ST (CITY)
GURNEY ST (CITY)	0071/1421	==	==	0070/1413	GURNEY ST (CITY)
B ST (CITY)	0071/1100	==	==	0070/1101	B ST (CITY)
(APRA) STRESCON INDUSTR A ST (CITY)		00	0000		(APRA) STRESCON INDUSTR A ST (CITY)
2 0 67300 0 00 0161+16 016121 FT (APRA) EPISCOPAL HOSPIT FRONT ST (CITY)				0070/0548 016120 FT	2 0 67300 0 00 0161+16 (APRA) EPISCOPAL HOSPIT FRONT ST (CITY)
LENGTH(AH 1628 BK 2644) 0071/0000		==	==	0070/0000	LENGTH(AH 1587 BK 2633)
HOPE ST (CITY)	0061/2495	==	==	0060/2493	HOPE ST (CITY)

EXTRACT DATE: 12/28/2024 ROADWAY MANAGEMENT SYSTEM PAGE NUMBER: 266
PRINT DATE: 12/30/2024 SLD COUNTY/SR - ANNUAL PRINT COUNTY: PHILADELPHIA

DIR: B TOTAL LEN: 4.485 MI. DIST: 06-5 SR: 2014
LEFT MUN: PHILADELPHIA C RIGHT MUN: PHILADELPHIA C

HOWARD ST (CITY)	0061/2347	==	==	==	0060/2344	HOWARD ST (CITY)
WATERLOO ST (CITY)	0061/2216	==	==	==	0060/2210	WATERLOO ST (CITY)
MASCHER ST (CITY)	0061/2081	00	0000	00	0060/2079	MASCHER ST (CITY)
MUTTER ST (CITY)	0061/1951	==	==	==	0060/1947	MUTTER ST (CITY)
HANCOCK ST (CITY)	0061/1821	==	==	==	0060/1817	HANCOCK ST (CITY)
PALETHORP ST (CITY)	0061/1670	==	==	==	0060/1667	PALETHORP ST (CITY)
(APRA) TONY DEPAUL AND SECOND ST (CITY)	0061/1516	00	0000	00	0060/1512	(APRA) TONY DEPAUL AND SECOND ST (CITY)
PHILLIP ST (CITY)	0061/1350	==	==	==	0060/1348	PHILLIP ST (CITY)
AMERICAN ST (CITY)	0061/1150	00	0000	00	0060/1148	AMERICAN ST (CITY)
THIRD ST (CITY)	0061/0815	==	==	==	0060/0812	THIRD ST (CITY)
ORIANNA ST (CITY)	0061/0671	==	==	==	0060/0669	ORIANNA ST (CITY)
FOURTH ST (CITY)	0061/0527	00	0000	00	0060/0528	FOURTH ST (CITY)
LAWRENCE ST (CITY)	0061/0266	==	==	==	0060/0264	LAWRENCE ST (CITY)
ORKNEY ST (CITY)	0061/0146	==	==	==	0060/0143	ORKNEY ST (CITY)
ORKNEY ST (CITY)	0061/0136	==	==	==	0060/0134	ORKNEY ST (CITY)
2 0 67300 0 00 0134+74 013477 FT FIFTH ST (CITY)	013487 FT	00	0000	00	2 0 67300 0 00 0134+74 FIFTH ST (CITY)	
LENGTH(AH 2644 BK 2185)	0061/0000	5	==	==	5 0060/0000	LENGTH(AH 2633 BK 2195)
REESE ST (CITY)	0051/1998	==	==	==	0050/1997	REESE ST (CITY)
FAIRHILL ST (CITY)	0051/1810	==	==	==	0050/1811	FAIRHILL ST (CITY)
SIXTH ST (CITY)	0051/1624	00	0000	00	0050/1625	SIXTH ST (CITY)
MARSHALL ST (CITY)	0051/1389	==	==	==	0050/1390	MARSHALL ST (CITY)
SEVENTH ST						SEVENTH ST

EXTRACT DATE: 12/28/2024 ROADWAY MANAGEMENT SYSTEM PAGE NUMBER: 265
PRINT DATE: 12/30/2024 SLD COUNTY/SR - ANNUAL PRINT COUNTY: PHILADELPHIA

DIR: B TOTAL LEN: 4.485 MI. DIST: 06-5 SR: 2014
LEFT MUN: PHILADELPHIA C RIGHT MUN: PHILADELPHIA C

(CITY)	0051/1154	==	==	==	0050/1155	(CITY)
FRANKLIN ST					FRANKLIN ST	
(CITY)	0051/0970	==	==	==	0050/0972	(CITY)
EIGHTH ST					EIGHTH ST	
(CITY)		00	0000	00	(CITY)	
	0051/0788	==	==	==	0050/0789	
DARIEN ST					DARIEN ST	
(CITY)	0051/0650	==	==	==	0050/0650	(CITY)
NINTH ST					NINTH ST	
(CITY)		00	0000	00	(CITY)	
	0051/0509	==	==	==	0050/0510	
HUTCHINSON ST					HUTCHINSON ST	
(CITY)	0051/0286	==	==	==	0050/0288	(CITY)
2 0 67300 0 00 0112+89 011292 FT					011292 FT	2 0 67300 0 00 0112+89
GERMANTOWN AV					GERMANTOWN AV	
(CITY)					(CITY)	
		00	0000	00		
MFC BEGIN = B					MFC BEGIN = B	
LENGTH(AH 2185 BK 2818) 0051/0000					LENGTH(AH 2195 BK 2818)	
		00	00		ELEVENTH ST	
					(CITY)	
		00	00		0040/2432	
					TWELFTH ST	
		00	00		(CITY)	
					0040/1986	
		00	00		THIRTEENTH ST	
					(CITY)	
		00	00		0040/1538	
PARK AV						
(CITY)	0040/1279	==			0040/0928	BMS EN 67/0611/0080/0928
					BROAD ST	
		00	00		(SR0611 SEG 0081/1138)	
					(SR0611 SEG 0080/1138)	
		00	00		0040/0926	2 0 67300 0 00 0084+74
					SOUTHEASTERN PA TRAN RR	
		00	00		0040/0808	BMSBG 67/0611/0080/0928
					FIFTEENTH ST	
		00	00		(CITY)	
					0040/0446	
HICKS ST						
(CITY)	0040/0287	==			008474 FT	2 0 67300 0 00 0084+74
SYDENHAM ST					SIXTEENTH ST	
(CITY)	0040/0158	==			(CITY)	
	008474 FT					
		00	00			
					0040/0000	LENGTH(AH 2818 BK 2784)

EXTRACT DATE: 12/28/2024 ROADWAY MANAGEMENT SYSTEM PAGE NUMBER: 264
PRINT DATE: 12/30/2024 SLD COUNTY/SR - ANNUAL PRINT COUNTY: PHILADELPHIA

DIR: B TOTAL LEN: 4.485 MI. DIST: 06-5 SR: 2014
LEFT MUN: PHILADELPHIA C RIGHT MUN: PHILADELPHIA C

		==	0030/2623	BANCROFT ST (CITY)
		==	0030/2493	CHADWICK ST (CITY)
		==	0030/2333	SEVENTEENTH ST (CITY)
GLENWOOD AV (CITY)	0030/2191	==	0030/2191	GLENWOOD AV (CITY)
		==	0030/2166	COLORADO ST (CITY)
		==	0030/1883	EIGHTEENTH ST (CITY)
		==	0030/1713	NATIONAL RAILROAD PASSE OVERPASS IS RR X-ING
NINETEENTH ST (CITY)	0030/1431	==		
GARNET ST (CITY)	0030/1282	==		
SEDGLEY AV (CITY)	0030/1235	==	0030/1235	SEDGLEY AV (CITY)
OPAL ST (CITY)	0030/1145	==		
TWENTYFIRST ST (CITY)	0030/0458 005690 FT	==	0030/0988	TWENTIETH ST (CITY)
		==	0030/0458 005690 FT	2 0 67300 0 00 0056+95 TWENTYSECOND ST (CITY)
CROSKEY ST (CITY)	0020/2967	==	0030/0000	LENGTH(AH 2784 BK 3130)
HEMBERGER ST (CITY)	0020/2836	==		
		==	0020/2674	TWENTYTHIRD ST (CITY)
BONSALL ST (CITY)	0020/2514	==		
JUDSON ST (CITY)	0020/2382	==		
		==	0020/2220	TWENTYFOURTH ST (CITY)
RINGGOLD ST		==		

DIST: 06-5 SR: 2014
RIGHT MUN: PHILADELPHIA C

EXTRACT DATE: 12/28/2024 ROADWAY MANAGEMENT SYSTEM PAGE NUMBER: 262
PRINT DATE: 12/30/2024 SLD COUNTY/SR - ANNUAL PRINT COUNTY: PHILADELPHIA

DIR: E TOTAL LEN: 3.724 MI. DIST: 06-5 SR: 2012
LEFT MUN: PHILADELPHIA C RIGHT MUN: PHILADELPHIA C

LTH AH 001584 BK 002719 000000 FT
7081/0000

		019661 FT	RAMP FROM ARAMINGO AV
		0080/1584	(SR8011 SEG 0510/0121)
	==		CABOT ST
		0080/1449	(CITY)
	==		THOMPSON ST
		0080/1315	(CITY)
	==		MERCER ST
		0080/1148	(CITY)
	==		ALMOND ST
		0080/0978	(CITY)
	==		BELGRADE ST
		0080/0641	(CITY)
	==		GAUL ST
		0080/0433	(CITY)
	==		TAGGERT ST
		0080/0287	(CITY)
	==		RITTER ST
		0080/0145	(CITY)
		018077 FT	2 0 67332 0 00 0183+58
			CEDAR ST
	==		(CITY)
		0080/0000	LENGTH (AH 1584 BK 2719)
	==		MEMPHIS ST
		0070/2307	(CITY)
	==		TULIP ST
		0070/2013	(CITY)
	==		SEPVIVA ST
		0070/1732	(CITY)
	==		COLLINS ST

EXTRACT DATE: 12/28/2024 ROADWAY MANAGEMENT SYSTEM PAGE NUMBER: 261
PRINT DATE: 12/30/2024 SLD COUNTY/SR - ANNUAL PRINT COUNTY: PHILADELPHIA

DIR: E TOTAL LEN: 3.724 MI. DIST: 06-5 SR: 2012
LEFT MUN: PHILADELPHIA C RIGHT MUN: PHILADELPHIA C

LTH AH 002719 BK 002424 000000 FT
7071/0000

==	0070/1592	(CITY)
==		FRANKFORD AV
==	0070/1422	(SR2007 SEG 0050/1326)
==		BLAIR ST
==		(CITY)
==	0070/1260	TRENTON AV
==		(CITY)
==	0070/1012	MARTHA ST
==		(CITY)
==	0070/0826	AMBER ST
==		(CITY)
==	0070/0428	CORAL ST
==		(CITY)
==	015358 FT	2 0 67332 0 00 0156+45
==		EMERALD ST
==		(CITY)
==	0070/0000	LENGTH (AH 2719 BK 2424)
==	0060/1998	SOUTHEASTERN PENNSYLVAN
==		OVERPASS IS RR X-ING
==		JASPER ST
==		(CITY)
==		FRONT ST
==		(CITY)
==		FRONT ST
==		(CITY)
==	0060/1987	HOPE ST
==		(CITY)
==	0060/1830	HOWARD ST
==		(CITY)
==	0060/1683	WATERLOO ST
==		(CITY)
==	0060/1552	MASCHER ST
==		(CITY)
==	0060/1416	MUTTER ST
==		(CITY)
==	0060/1287	HANCOCK ST
==		(CITY)
==	0060/1156	PALETHORP ST
==		(CITY)
==	0060/1006	SECOND ST
==		(CITY)
==	0060/0851	PHILLIP ST
==		(CITY)
==	0060/0684	AMERICAN ST
==		(CITY)
==	0060/0487	BODINE ST

EXTRACT DATE: 12/28/2024 ROADWAY MANAGEMENT SYSTEM PAGE NUMBER: 260
PRINT DATE: 12/30/2024 SLD COUNTY/SR - ANNUAL PRINT COUNTY: PHILADELPHIA

DIR: E TOTAL LEN: 3.724 MI. DIST: 06-5 SR: 2012
LEFT MUN: PHILADELPHIA C RIGHT MUN: PHILADELPHIA C

LTH AH 002424 BK 000100 000000 FT
7061/0000
000000 FT

==	0060/0297	(CITY)
==	0060/0142	THIRD ST
==	012934 FT	(CITY)
		2 0 67332 0 00 0130+55
		ORIANNA ST
		(CITY)
	INTER-BK	ORIANNA ST
		(CITY)
		MFC BEGIN = D
	0060/0000	LTH AH 002424 BK 000100
	012934 FT	
	7054/0000	LTH AH 000100 BK 002517
	INTER-AHD	LEITHGOW ST
		(CITY)
		LEITHGOW ST
	0050/2517	(CITY)
		LAWRENCE ST
	0050/2393	(CITY)
		ORKNEY ST
	0050/2261	(CITY)
		FIFTH ST
		(CITY)
	0050/2126	REESE ST
		(CITY)
	0050/1937	FAIRHILL ST
		(CITY)
	0050/1753	SIXTH ST
		(CITY)
	0050/1563	CALWELL ST
		(CITY)
	0050/1340	MARSHALL ST
		(CITY)
	0050/1330	GERMANTOWN AV
		(CITY)
		GERMANTOWN AV
		(CITY)
	0050/1113	SEVENTH ST
		(CITY)
	0050/1095	FRANKLIN ST
		(CITY)
	0050/0908	EIGHTH ST
		(CITY)
	0050/0728	NINTH ST
		(CITY)
	0050/0450	DELHI ST
		(CITY)
	0050/0225	(CITY)

EXTRACT DATE: 12/28/2024 ROADWAY MANAGEMENT SYSTEM PAGE NUMBER: 259
PRINT DATE: 12/30/2024 SLD COUNTY/SR - ANNUAL PRINT COUNTY: PHILADELPHIA

DIR: E TOTAL LEN: 3.724 MI. DIST: 06-5 SR: 2012
LEFT MUN: PHILADELPHIA C RIGHT MUN: PHILADELPHIA C

LTH AH 002517 BK 002887 000000 FT
7051/0000

	010417 FT	2 0 67332 0 00 0104+07
		TENTH ST (CITY)
	0050/0000	LENGTH(AH 2517 BK 2887)
	0040/2437	ELEVENTH ST (CITY)
	0040/2347	SOUTHEASTERN PENNSYLVAN OVERPASS IS RR X-ING
	0040/1988	TWELFTH ST (CITY)
	0040/1838	FAWN ST (CITY)
	0040/1764	CAMAC ST (CITY)
	0040/1709	CAMAC ST (CITY)
	0040/1540	THIRTEENTH ST (CITY)
	0040/1299	PARK AV (CITY)
	0040/1152	WATTS ST (CITY)
		BROAD ST (SR0611 SEG 0071/1724) (SR0611 SEG 0070/1724)
	0040/0928	CARLISLE ST (CITY)
	0040/0671	FIFTEENTH ST (CITY)
	0040/0450	SYDENHAM ST (CITY)
	0040/0224	
	007530 FT	2 0 67332 0 00 0075+29
		SIXTEENTH ST (CITY)
	0040/0000	LENGTH(AH 2887 BK 2552)
	0030/2390	BANCROFT ST (CITY)
	0030/2329	SMEDLEY ST (CITY)
	0030/2261	CHADWICH ST (CITY)
		SEVENTEENTH ST (CITY)
	0030/2103	
		COLORADO ST (CITY)
	0030/1943	

LTH AH 002887 BK 002552 000000 FT
7041/0000

EXTRACT DATE: 12/28/2024 ROADWAY MANAGEMENT SYSTEM PAGE NUMBER: 258
PRINT DATE: 12/30/2024 SLD COUNTY/SR - ANNUAL PRINT COUNTY: PHILADELPHIA

DIR: E TOTAL LEN: 3.724 MI. DIST: 06-5 SR: 2012
LEFT MUN: PHILADELPHIA C RIGHT MUN: PHILADELPHIA C

LTH AH 002552 BK 002492 000000 FT
7031/0000

		0030/1813	BOUVIER ST (CITY)
==	==		EIGHTEENTH ST (CITY)
==	==	0030/1655	CLEVELAND ST (CITY)
==	==	0030/1495	GRATZ ST (CITY)
==	==	0030/1368	NINETEENTH ST (CITY)
==	==	0030/1208	GARNET ST (CITY)
==	==	0030/1047	UBER ST (CITY)
	==	0030/0984	OPAL ST (CITY)
==	==	0030/0921	TWENTYETH ST (CITY)
==	==	0030/0760	WOODSTOCK ST (CITY)
==	==	0030/0573	LAMBERT ST (CITY)
==	==	0030/0413	TWENTYFIRST ST (CITY)
==	==	0030/0227	VAN PELT ST (CITY)
==	==	0030/0066	VAN PELT ST (CITY)
	==	004978 FT	2 0 67332 0 00 0049+84
	==	0030/0000	LENGTH(AH 2552 BK 2492)
==	==	0020/2437	BEECHWOOD ST (CITY)
==	==	0020/2270	TWENTYSECOND ST (CITY)
==	==	0020/2108	CROSKEY ST (CITY)
==	==	0020/1876	GLENWOOD AV (CITY)
==	==	0020/1856	TWENTYTHIRD ST (CITY)
==	==	0020/1469	NATIONAL RAILROAD PASSE OVERPASS IS RR X-ING NATIONAL RAILROAD PASSE

EXTRACT DATE: 12/28/2024 ROADWAY MANAGEMENT SYSTEM PAGE NUMBER: 257
PRINT DATE: 12/30/2024 SLD COUNTY/SR - ANNUAL PRINT COUNTY: PHILADELPHIA

DIR: E TOTAL LEN: 3.724 MI. DIST: 06-5 SR: 2012
LEFT MUN: PHILADELPHIA C RIGHT MUN: PHILADELPHIA C

LTH AH 002492 BK 002486 000000 FT
7021/0000

LTH AH 002486 BK 000000 000000 FT
7011/0000

	0020/1409	OVERPASS IS RR X-ING
		NATIONAL RAILROAD PASSE
	0020/1360	OVERPASS IS RR X-ING
		NATIONAL RAILROAD PASSE
	0020/1316	OVERPASS IS RR X-ING
		NATIONAL RAILROAD PASSE
	0020/1282	OVERPASS IS RR X-ING
		SEDGLEY AV
		(CITY)
	0020/1036	SEDGLEY AV
		(CITY)
		TWENTYFIFTH ST
		(CITY)
	0020/0909	TWENTYSIXTH ST
		(CITY)
	0020/0455	
	002486 FT	2 0 67332 0 00 0024+90
		TWENTYSEVENTH ST
		(CITY)
	0020/0000	LENGTH(AH 2492 BK 2486)
		TWENTYEIGHTH ST
		(CITY)
	0010/2087	TWENTYNINTH ST
		(SR3011 SEG 0050/1553)
	0010/1625	MYRTLEWOOD ST
		(CITY)
	0010/1323	THIRTIETH ST
		(CITY)
	0010/1161	THIRTYFIRST ST
		(CITY)
	0010/0711	THIRTYSECOND ST
		(CITY)
	0010/0260	
	000000 FT	2 0 67332 0 00 0000+00
		RIDGE AV
		(SR3009 SEG 0050/2253)
		NC DAUPHIN ST
		RIDGE AV
		(SR3009 SEG 0050/2253)
	INTER-BK	DAUPHIN ST
		(CITY)
		MFC BEGIN = D
	0010/0000	LENGTH(AH 2486 BK 0000)

EXTRACT DATE: 12/28/2024 ROADWAY MANAGEMENT SYSTEM PAGE NUMBER: 256
PRINT DATE: 12/30/2024 SLD COUNTY/SR - ANNUAL PRINT COUNTY: PHILADELPHIA
DIR: N TOTAL LEN: .000 MI. DIST: 06-5 SR: 2011
LEFT MUN: PHILADELPHIA C RIGHT MUN: PHILADELPHIA C

000000 FT



000000 FT
7010/0000 LENGTH(AH 1575 BK 0000)

EXTRACT DATE: 12/28/2024 ROADWAY MANAGEMENT SYSTEM PAGE NUMBER: 255
PRINT DATE: 12/30/2024 SLD COUNTY/SR - ANNUAL PRINT COUNTY: PHILADELPHIA
DIR: N TOTAL LEN: 1.178 MI. DIST: 06-5 SR: 2010
LEFT MUN: PHILADELPHIA C RIGHT MUN: PHILADELPHIA C

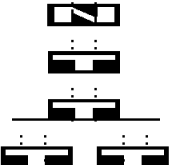

006222 FT
006222 FT



006222 FT
7070/0000 LTH AH 002916 BK 000100
006222 FT

EXTRACT DATE: 12/28/2024 ROADWAY MANAGEMENT SYSTEM PAGE NUMBER: 254
PRINT DATE: 12/30/2024 SLD COUNTY/SR - ANNUAL PRINT COUNTY: PHILADELPHIA

DIR: N TOTAL LEN: 1.178 MI. DIST: 06-5 SR: 2010
LEFT MUN: PHILADELPHIA C RIGHT MUN: PHILADELPHIA C

			7064/0000 LTH AH 000100 BK 002410
	006222 FT		006222 FT
	006222 FT		7060/0000 LENGTH(AH 2410 BK 2065)
	006222 FT		006222 FT
	006222 FT		7050/0000 LENGTH(AH 2065 BK 0727)
LENGTH(AH 0725 BK 1959)	006222 FT		006222 FT
	7049/0000		7048/0000 LENGTH(AH 0727 BK 1959)
			INTER-AHD CECIL B MOORE AV
			(CITY)
			TENTH ST
			(CITY)
			0040/1959 NEWPORT PL
			(CITY)
			0040/1695 ELEVENTH ST
			(CITY)
			0040/1509 MARVINE ST
			(CITY)
			0040/1284 TWELFTH ST
			(CITY)
			0040/1061 THIRTEENTH ST
			(CITY)
			0040/0616 PARK AV
			(CITY)
			0040/0323 2 0 67307 0 00 0086+70
004263 FT			004263 FT BROAD ST
			(SR0611 SEG 0061/0000)
			(SR0611 SEG 0060/0000)
			0040/0000 LENGTH(AH 1959 BK 1133)
			FIFTEENTH ST
			(CITY)
			0030/0673 SYDENHAM ST
			(CITY)
			0030/0449 SIXTEENTH ST
			(CITY)
			0030/0223 2 0 67307 0 00 0075+23
003130 FT			003130 FT WILLINGTON ST
			(CITY)
			0030/0000 LENGTH(AH 1133 BK 2993)
			SEVENTEENTH ST
			(CITY)
			0022/2756 BOUVIER ST
			(CITY)
			0022/2532 EIGHTEENTH ST

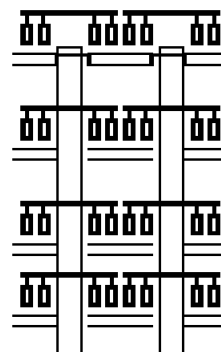
DIST: 06-5 SR: 2010
RIGHT MUN: PHILADELPHIA C

EXTRACT DATE: 12/28/2024 ROADWAY MANAGEMENT SYSTEM PAGE NUMBER: 252
PRINT DATE: 12/30/2024 SLD COUNTY/SR - ANNUAL PRINT COUNTY: PHILADELPHIA

DIR: N TOTAL LEN: 6.013 MI. DIST: 06-5 SR: 2009
LEFT MUN: PHILADELPHIA C RIGHT MUN: PHILADELPHIA C

HARBISON AV
(CITY)
ROOSEVELT BL
(SR6001 SEG 0251/0000)
ROOSEVELT BL
(SR0001 SEG 0250/0000)
(SR0001 SEG 0251/0000)
ROOSEVELT BL
(SR0001 SEG 0251/0000)
(SR0001 SEG 0250/0000)
ROOSEVELT BL
(SR6001 SEG 0250/0000)
FROM 6001/0240 SH

031746 FT
INTER-AHD
0121/3417
0121/3388
0121/3272
0121/3218



031716 FT
INTER-AHD
0120/3419
0120/3388
0120/3272
0120/3229

HARBISON AV
(CITY)
ROOSEVELT BL
(SR6001 SEG 0251/0000)
ROOSEVELT BL
(SR0001 SEG 0250/0000)
(SR0001 SEG 0251/0000)
ROOSEVELT BL
(SR0001 SEG 0251/0000)
(SR0001 SEG 0250/0000)
ROOSEVELT BL
(SR6001 SEG 0250/0000)

EXTRACT DATE: 12/28/2024 ROADWAY MANAGEMENT SYSTEM PAGE NUMBER: 251
PRINT DATE: 12/30/2024 SLD COUNTY/SR - ANNUAL PRINT COUNTY: PHILADELPHIA

DIR: N TOTAL LEN: 6.013 MI. DIST: 06-5 SR: 2009
LEFT MUN: PHILADELPHIA C RIGHT MUN: PHILADELPHIA C

(CONN)	0121/3105	==		==	0120/3110	TO 6001/0250 SH
					(CONN)	(CONN)
					0120/3086	MAGEE AV
					(CITY)	(CITY)
HELLERMAN ST					HELLERMAN ST	
(CITY)					(CITY)	
REVERE ST					REVERE ST	
(CITY)					(CITY)	
REVERE ST					REVERE ST	
(CITY)					(CITY)	
HELLERMAN ST					HELLERMAN ST	
(CITY)					(CITY)	
	0121/2289	==		==	0120/2296	
BROUS AV					BROUS AV	
(CITY)					(CITY)	
LEVICK ST					LEVICK ST	
(SR0013 SEG 0200/0000)					(SR0013 SEG 0200/0000)	
(SR0013 SEG 0201/0000)					(SR0013 SEG 0201/0000)	
BROUS AV					BROUS AV	
(CITY)					(CITY)	
LEVICK ST					LEVICK ST	
(SR0013 SEG 0200/0000)					(SR0013 SEG 0200/0000)	
(SR0013 SEG 0201/0000)					(SR0013 SEG 0201/0000)	
	0121/1503	==		==	0120/1511	
BATTERSBY ST					BATTERSBY ST	
(CITY)					(CITY)	
ROBBINS ST					ROBBINS ST	
(SR0013 SEG 0201/0543)					(SR0013 SEG 0201/0543)	
(SR0013 SEG 0200/0563)					(SR0013 SEG 0200/0563)	
BATTERSBY ST					BATTERSBY ST	
(CITY)					(CITY)	
ROBBINS ST					ROBBINS ST	
(SR0013 SEG 0201/0543)					(SR0013 SEG 0201/0543)	
(SR0013 SEG 0200/0563)					(SR0013 SEG 0200/0563)	
	0121/0702	==		==	0120/0709	
					0120/0422	
MCKINLEY ST						
(CITY)						
2 0 67047 0 00 0293+68	0121/0216	==		==	028297 FT	2 0 67047 0 00 0293+68
FRANKFORD AV	028329 FT					FRANKFORD AV
(SR2007 SEG 0150/1587)						(SR2007 SEG 0151/1600)
(SR2007 SEG 0151/1600)						(SR2007 SEG 0150/1587)
LENGTH(AH 3417 BK 2663)	0121/0000	==		==	0120/0000	LENGTH(AH 3419 BK 2728)
						TO 2007/0150 SH
						(CONN)

EXTRACT DATE: 12/28/2024 ROADWAY MANAGEMENT SYSTEM PAGE NUMBER: 250
PRINT DATE: 12/30/2024 SLD COUNTY/SR - ANNUAL PRINT COUNTY: PHILADELPHIA

DIR: N TOTAL LEN: 6.013 MI. DIST: 06-5 SR: 2009
LEFT MUN: PHILADELPHIA C RIGHT MUN: PHILADELPHIA C

HAWTHORNE ST (CITY)	0111/2493	==	==	==	0110/2631	HAWTHORNE ST (CITY)
FROM 2007/0150 SH						DEVEREAUX AV (CITY)
(CONN)	0111/2450	==				
MULBERRY ST (CITY)	0111/2140	==		==	0110/2220	MULBERRY ST (CITY)
CHARLES ST (CITY)						CHARLES ST (CITY)
CHARLES ST (CITY)						CHARLES ST (CITY)
	0111/1810	00	0000	00	0110/1884	
BENNER ST (CITY)		==	==	==		BENNER ST (CITY)
BENNER ST (CITY)	0111/1571	00	0000	00	0110/1616	BENNER ST (CITY)
TACKAWANNA ST (CITY)	0111/1504	==	==	==		
						TACKAWANNA ST (CITY)
TACKAWANNA ST (CITY)	0111/1443		==	==	0110/1525	TACKAWANNA ST (CITY)
HIGBEE ST (CITY)	0111/1253	==				
ERDRICK ST (CITY)	0111/1083	==		==	0110/1167	ERDRICK ST (CITY)
LC TO COMLY ST (CONN)	0111/0825	==				
MONTAGUE ST (CITY)	0111/0796		==	==	0110/0881	MONTAGUE ST (CITY)
COMLY ST (CITY)						COMLY ST (CITY)
COMLY ST (CITY)	0111/0701	00	0000	00	0110/0743	COMLY ST (CITY)
WALKER ST (CITY)		==	==	==		WALKER ST (CITY)
WALKER ST (CITY)	0111/0502	==	==	==	0110/0571	WALKER ST (CITY)
					025569 FT	2 0 67047 0 00 0266+74
2 0 67047 0 00 0266+74 025666 FT						COTTAGE ST (CITY)
HOWELL ST (CITY)						HOWELL ST (CITY)
LENGTH(AH 2663 BK 2474)	0111/0000	5		5	0110/0000	LENGTH(AH 2728 BK 2442)
COTTAGE ST (CITY)	0101/2385	==				
JACKSON ST						JACKSON ST

EXTRACT DATE: 12/28/2024 ROADWAY MANAGEMENT SYSTEM PAGE NUMBER: 249
PRINT DATE: 12/30/2024 SLD COUNTY/SR - ANNUAL PRINT COUNTY: PHILADELPHIA

DIR: N TOTAL LEN: 6.013 MI. DIST: 06-5 SR: 2009
LEFT MUN: PHILADELPHIA C RIGHT MUN: PHILADELPHIA C

(CITY) VAN KIRK ST (CITY)						(CITY) VAN KIRK ST (CITY)
	0101/1849	==	==	==	0100/1846	
CHEL TENHAM AV (CITY)					0100/1503	ROSALIE ST (CITY)
	0101/1326	==	==	==	0100/1314	CHEL TENHAM AV (CITY)
JACKSON ST (CITY)					0100/1118	ANCHOR ST (CITY)
	0101/1010	==				
SANGER ST (CITY)					0100/0948	CARVER ST (CITY)
	0101/0770	==	==	==	0100/0763	SANGER ST (CITY)
GLENLOCH ST (CITY)						
BURTON ST (CITY)	0101/0491	==				
2 0 67047 0 00 0241+86 023192 FT	0101/0229	==				
KENNEDY ST (CITY)					023127 FT	2 0 67047 0 00 0241+86 KENNEDY ST (CITY)
DITMAN ST (CITY)						DITMAN ST (CITY)
DITMAN ST (CITY)						DITMAN ST (CITY)
KENNEDY ST (CITY)						KENNEDY ST (CITY)
LENGTH(AH 2474 BK 2802)	0101/0000	==	==	==	0100/0000	LENGTH(AH 2442 BK 2794)
MARSDEN ST (CITY)	0091/2558	==				
TORRESDALE AV (SR1004 SEG 0120/0000)						TORRESDALE AV (SR1004 SEG 0120/0000)
BETTS ST (CITY)						BETTS ST (CITY)
TORRESDALE AV (SR1004 SEG 0120/0000)	0091/2309	==	==	==	0090/2311	TORRESDALE AV (SR1004 SEG 0120/0000)
BRILL ST (CITY)	0091/2050	==				
TULIP ST (CITY)						TULIP ST (CITY)
	0091/1831	==	==	==	0090/1856	
SCATTERGOOD ST (CITY)	0091/1789	==	==	==	0090/1775	SCATTERGOOD ST (CITY)
TULIP ST						

EXTRACT DATE: 12/28/2024 ROADWAY MANAGEMENT SYSTEM PAGE NUMBER: 248
PRINT DATE: 12/30/2024 SLD COUNTY/SR - ANNUAL PRINT COUNTY: PHILADELPHIA

DIR: N TOTAL LEN: 6.013 MI. DIST: 06-5 SR: 2009
LEFT MUN: PHILADELPHIA C RIGHT MUN: PHILADELPHIA C

(CITY)	0091/1725	==				BRIDGE ST
BRIDGE ST						(SR1009 SEG 0040/0000)
(SR1009 SEG 0040/0000)						NC HARBISON AV
BRIDGE ST						BRIDGE ST
(SR1009 SEG 0040/0000)	0091/1510				0090/1497	(SR1009 SEG 0040/0000)
CONSOLIDATED RAIL CORPO						CONSOLIDATED RAIL CORPO
OVERPASS IS RR X-ING	0091/1016				0090/1019	OVERPASS IS RR X-ING
SIGN: CANTILEVER						
BMSID 67/2009/0091/0628	0091/0628					
WAKELING ST						WAKELING ST
(CITY)						(CITY)
JAMES ST						JAMES ST
(CITY)						(CITY)
JAMES ST						JAMES ST
(CITY)						(CITY)
WAKELING ST						WAKELING ST
(CITY)						(CITY)
2 0 67047 0 00 0213+45	0091/0350				0090/0330	2 0 67047 0 00 0213+45
020390 FT					020333 FT	
TACONY ST						TACONY ST
(SR1007 SEG 0031/0000)						(SR1007 SEG 0031/0000)
(SR1007 SEG 0030/0000)						(SR1007 SEG 0030/0000)
TACONY ST						TACONY ST
(SR1007 SEG 0031/0000)						(SR1007 SEG 0031/0000)
(SR1007 SEG 0030/0000)						(SR1007 SEG 0030/0000)
LENGTH(AH 2802 BK 2506)	0091/0000				0090/0000	LENGTH(AH 2794 BK 2503)
					0080/2371	TO 1007/0030 SH
					0080/2057	(CONN)
						RAMP FROM BETSY ROSS/95
						(SR8019 SEG 0020/1600)
RAMP D RD						
(SR8019 SEG 0260/0000)	0081/1965					
MARGARET ST						MARGARET ST
(CITY)						(CITY)
MILNOR ST						MILNOR ST
(CITY)						(CITY)
MARGARET ST						MARGARET ST
(CITY)	0081/1263				0080/1238	(CITY)
RAMP D						RAMPS M & K (SB)
OP ID 67/8019/0260/0358	0081/0999				0080/0926	OP ID 67/8019/0250/0000
BERMUDA ST						BERMUDA ST
(CITY)	0081/0848				0080/0848	(CITY)
ORTHODOX ST						ORTHODOX ST
(CITY)						(CITY)

EXTRACT DATE: 12/28/2024 ROADWAY MANAGEMENT SYSTEM PAGE NUMBER: 247
PRINT DATE: 12/30/2024 SLD COUNTY/SR - ANNUAL PRINT COUNTY: PHILADELPHIA

DIR: N TOTAL LEN: 6.013 MI. DIST: 06-5 SR: 2009
LEFT MUN: PHILADELPHIA C RIGHT MUN: PHILADELPHIA C

ORTHODOX ST (CITY)	0081/0590		0080/0540	ORTHODOX ST (CITY)
PEARCE ST (CITY)	0081/0500		0080/0480	PEARCE ST (CITY)
PEARCE ST (CITY)	0081/0418		0080/0418	PEARCE ST (CITY)
SIGN: CANTILEVER BMSID 67/2009/0081/0110 0081/0110 2 0 67047 0 00 0188+09 017884 FT			017830 FT	2 0 67047 0 00 0188+03
SEPVIVA ST (CITY)	0081/0000		0080/0000	SEPVIVA ST (CITY)
LENGTH(AH 2506 BK 2690) DUNCAN ST (CITY)	0071/2313		0070/2315	LENGTH(AH 2503 BK 2698) DUNCAN ST (CITY)
CANTILEVER MONOTUB OP ID 67/2009/0071/1921 0071/1921				
CHURCH ST (CITY)	0071/1666		0070/1666	CHURCH ST (CITY)
SIGN: SHAPE OR TUBE BMSID 67/2009/0070/1305 0071/1305			0070/1305	SIGN: SHAPE OR TUBE BMSID 67/2009/0070/1305
RAMP Y RD (SR8017 SEG 0510/0000) RAMP F RD (SR8017 SEG 0500/3595)	0071/0962		0070/0963	RAMP Y RD (SR8017 SEG 0510/0000) RAMP F RD (SR8017 SEG 0500/3595)
CANTILEVER MONOTUB OP ID 67/2009/0071/0656 0071/0656				
RAMP D (SB) OP ID 67/8017/0250/0000 0071/0600			0070/0600	RAMP D (SB) OP ID 67/8017/0250/0000
RAMP F OP ID 67/8017/0500/1133 0071/0587			0070/0587	RAMP F OP ID 67/8017/0500/1133
RAMP JJ (EB) OP ID 67/8017/0270/0728 0071/0370			0070/0370	RAMP JJ (EB) OP ID 67/8017/0270/0728
TO 1026/0010 SH (CONN) 0071/0350				
BMSID 67/2009/0070/0000 0071/0186 2 0 67047 0 00 0161+15 015194 FT			0070/0186	BMSID 67/2009/0070/0000
FRANKFORD CREEK			015132 FT	FRANKFORD CREEK
BMSBG 67/2009/0070/0000 0071/0000			0070/0000	BMSBG 67/2009/0070/0000
LENGTH(AH 2690 BK 2695) CONSOLIDATED RAIL CORPO	0061/2501		0060/2524	LENGTH(AH 2698 BK 2699) CONSOLIDATED RAIL CORPO
OVERPASS IS RR X-ING			0060/2275	OVERPASS IS RR X-ING
			0060/1950	CANTILEVER MONOTUB SIGN: CANTILEVER BMSID 67/2009/0060/1950

SIGN: CANTILEVER

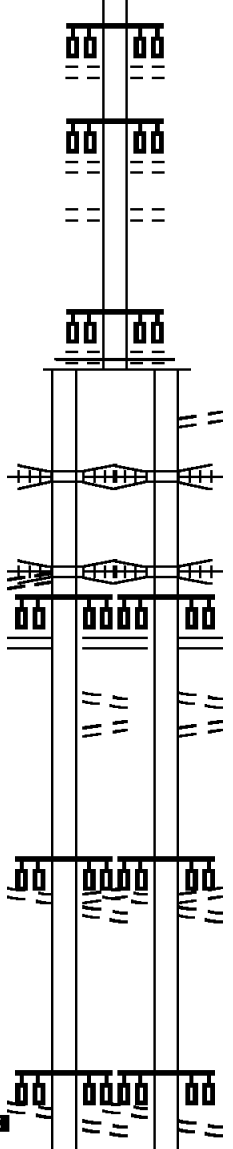
EXTRACT DATE: 12/28/2024 ROADWAY MANAGEMENT SYSTEM PAGE NUMBER: 246
PRINT DATE: 12/30/2024 SLD COUNTY/SR - ANNUAL PRINT COUNTY: PHILADELPHIA

DIR: N TOTAL LEN: 6.013 MI. DIST: 06-5 SR: 2009
LEFT MUN: PHILADELPHIA C RIGHT MUN: PHILADELPHIA C

BMSID 67/2009/0061/1742 0061/1742 (APRA) UNITED RENTAL IN WHEATSHEAF LN (CITY)					(APRA) UNITED RENTAL IN WHEATSHEAF LN (CITY)
	0061/1717			0060/1716	
BUTLER ST (CITY)					BUTLER ST (CITY)
(AAR 501340V)#TRKS 01 2 0 67047 0 00 0134+23 012499 FT CASTOR AV (SR1005 SEG 0050/0000)	0061/0833 0061/0491			0060/0830 0060/0496 012433 FT	(AAR 501340V)#TRKS 01 2 0 67047 0 00 0134+23 CASTOR AV (SR1005 SEG 0050/0000)
LENGTH(AH 2695 BK 2379) 0061/0000				0060/0000	LENGTH(AH 2699 BK 2386)
VENANGO ST (CITY)					VENANGO ST (CITY)
	0051/1556			0050/1559	
TIOGA ST (CITY)					TIOGA ST (CITY)
	0051/0780			0050/0779	
2 0 67047 0 00 0110+39 010120 FT ONTARIO ST (CITY)				0050/0256 010047 FT	SIGN: CANTILEVER BMSID 67/2009/0050/0256 2 0 67047 0 00 0110+39 ONTARIO ST (CITY)
LENGTH(AH 2379 BK 0783) 0051/0000				0050/0000	LENGTH(AH 2386 BK 0777)
0 0 00000 0 00 0000+00 009337 FT WESTMORELAND ST (CITY)				009270 FT	0 0 00000 0 00 0000+00 WESTMORELAND ST (CITY)
MFC BEGIN = B LENGTH(AH 0783 BK 1656) 0043/0000				0042/0000	MFC BEGIN = B LENGTH(AH 0777 BK 1656)
WILLARD ST (CITY)					MADISON ST (CITY)
	0040/1365			0040/1254	ALLEGHENY AV (SR2016 SEG 0100/1202)
				0040/0826	
007681 FT				007614 FT	2 0 67047 0 00 0086+05 CLEARFIELD ST (CITY)
				0040/0000	LENGTH(AH 1656 BK 2339)

EXTRACT DATE: 12/28/2024 ROADWAY MANAGEMENT SYSTEM PAGE NUMBER: 245
PRINT DATE: 12/30/2024 SLD COUNTY/SR - ANNUAL PRINT COUNTY: PHILADELPHIA

DIR: N TOTAL LEN: 6.013 MI. DIST: 06-5 SR: 2009
LEFT MUN: PHILADELPHIA C RIGHT MUN: PHILADELPHIA C

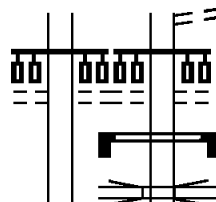
			0030/1399	ANN ST (CITY)
			0030/0785	CAMBRIA ST (CITY)
			0030/0396	AUBURN ST (CITY)
005342 FT			005275 FT	2 0 67047 0 00 0057+89 SOMERSET ST (CITY)
			0030/0000	MFC BEGIN = B LENGTH(AH 2339 BK 2875)
			0020/2630	CEDAR ST (CITY)
CSX RAIL TRANSPORTATION OVERPASS IS RR X-ING CONSOLIDATED RAIL CORPO OVERPASS IS RR X-ING TO 2014/0091 SH (CONN) LEHIGH AV (SR2014 SEG 0100/0000)	0021/2471		0020/2374	CSX RAIL TRANSPORTATION OVERPASS IS RR X-ING
	0021/2120		0020/2104	CONSOLIDATED RAIL CORPO OVERPASS IS RR X-ING LEHIGH AV (SR2014 SEG 0100/0000)
	0021/2008		0020/2000	
OAKDALE ST (CITY)	0021/1758		0020/1755	OAKDALE ST (CITY)
MILLER ST (CITY)	0021/1198		0020/1227	MILLER ST (CITY)
HUNTINGDON ST (CITY)				HUNTINGDON ST (CITY)
BELGRADE ST (CITY)				BELGRADE ST (CITY)
HUNTINGDON ST (CITY)	0021/0977		0020/0980	HUNTINGDON ST (CITY)
2 0 67047 0 00 0034+52 002440 FT			002400 FT	2 0 67047 0 00 0034+51
CUMBERLAND ST (CITY)				CUMBERLAND ST (CITY)
CUMBERLAND ST (CITY)				CUMBERLAND ST (CITY)
LENGTH(AH 2902 BK 2440) 0021/0000			0020/0000	LENGTH(AH 2875 BK 2400) THOMPSON ST

EXTRACT DATE: 12/28/2024 ROADWAY MANAGEMENT SYSTEM PAGE NUMBER: 244
PRINT DATE: 12/30/2024 SLD COUNTY/SR - ANNUAL PRINT COUNTY: PHILADELPHIA

DIR: N TOTAL LEN: 6.013 MI. DIST: 06-5 SR: 2009
LEFT MUN: PHILADELPHIA C RIGHT MUN: PHILADELPHIA C

YORK ST
(CITY)

0011/1908



0010/2180 (CITY)
YORK ST
(CITY)

0010/1830

SIGN: 2 CHORD TRUSS
0010/1822 BMSID 67/2009/0010/1822
RAMP B (WB)
0010/1600 OP ID 67/8011/0500/0061

SPUR B RD

(SR8011 SEG 0510/0000) 0011/1599

SIGN: SHAPE OR TUBE

BMSID 67/2009/0011/1534 0011/1534

FOR SR 2009N TO 2009S

(CONN) 0011/1370

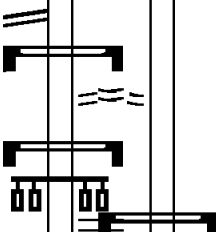
SIGN: CENTER MOUNTD

BMSID 67/2009/0011/1214 0011/1214

RAMP B SPUR RD

(SR8011 SEG 0530/0247)

0011/0962



0010/1270 FOR SR 2009N TO 2009S
(CONN)

678011053003 20T

0011/0925M

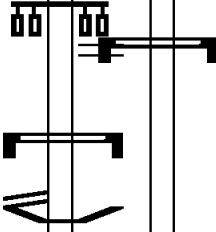
SIGN: SHAPE OR TUBE

BMSID 67/2009/0011/0863 0011/0863

RAMP D RD

(SR8011 SEG 0250/0000) 0011/0805

BMSID 67/2009/0011/0550 0011/0753



SIGN: SHAPE OR TUBE
0010/1247 BMSID 67/2009/0010/1247
M 0010/1246 678011026003 35B

2 0 67047 0 00 0000+15

SPUR A (NB)

BMSBG 67/2009/0011/0550 0011/0550



0010/0970 GIRARD AVE
OP ID 67/2008/0070/0676

OP ID INTERSTATE 95 (SB)

67/0095/0231/1682 0011/0330

OP ID INTERSTATE 95 (NB)

67/0095/0230/1674 0011/0250

RAMP E

OP ID 67/8011/0020/0000 0011/0168

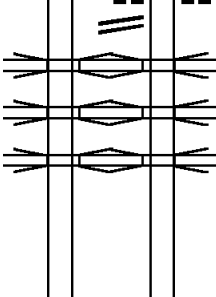
2 0 67047 0 00 0000+15 000000 FT

NC ARAMINGO AV

DELAWARE AV

(SR2001 SEG 0130/2000)

(SR2001 SEG 0131/2000)



SIGN: SHAPE OR TUBE
0010/0804 BMSID 67/2009/0010/0804
RAMP C RD
(SR8011 SEG 0260/0412)

0010/0710

OP ID INTERSTATE 95 (SB)

67/0095/0231/1682 0010/0615

OP ID INTERSTATE 95 (NB)

67/0095/0230/1674 0010/0435

RAMP E

OP ID 67/8011/0020/0000 0010/0250

2 0 67047 0 00 0000+00 000000 FT

NC ARAMINGO AV

RICHMOND ST

(SR2001 SEG 0131/2000)

(SR2001 SEG 0130/2000)

MFC BEGIN = B

LENGTH(AH 2440 BK 0000) 0011/0000



0010/0000 MFC BEGIN = B
LENGTH(AH 2400 BK 0000)

DIR: B TOTAL LEN: 3.952 MI. DIST: 06-5 SR: 2008
LEFT MUN: PHILADELPHIA C RIGHT MUN: PHILADELPHIA C

```

020866 FT RICHMOND ST
(SR2001 SEG 0140/0702)
(SR2001 SEG 0141/0706)

0070/1573

0070/1490 OP ID RAMP A (NB)
67/8011/0750/0350
INTERSTATE 95 (NB)
0070/1380 OP ID 67/0095/0230/2456
0070/1133 BMSSEN 67/2008/0070/0676
20673020000157+75
ARAMINGO AVE (NB)
0070/0676 BMSBG 67/2008/0070/0676
0070/0476 BMSSEN 67/2008/0070/0251
ARAMINGO AVENUE (S)
0070/0400 OP ID 67/2009/0011/0550
RAMP D (SB)
0070/0350 OP ID 67/8011/0250/0000
RAMP C RD
0070/0310 (SR8011 SEG 0260/0000)

```


EXTRACT DATE: 12/28/2024 ROADWAY MANAGEMENT SYSTEM PAGE NUMBER: 242
PRINT DATE: 12/30/2024 SLD COUNTY/SR - ANNUAL PRINT COUNTY: PHILADELPHIA

DIR: B TOTAL LEN: 3.952 MI. DIST: 06-5 SR: 2008
LEFT MUN: PHILADELPHIA C RIGHT MUN: PHILADELPHIA C

(SR8011 SEG 0500/1488) 0070/0260

019248 FT

HEWSON ST
(CITY) 0061/1966
BERKS ST
(CITY)

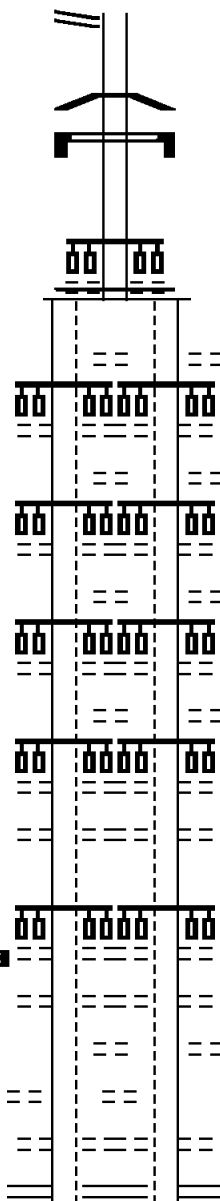
WILT ST
(CITY) 0061/1804
MONTGOMERY AV
(CITY) 0061/1577

EYRE ST
(CITY) 0061/1434
PALMER ST
(CITY) 0061/1234

EARL ST
(CITY) 0061/1029
COLUMBIA AV
(CITY) 0061/0721

OXFORD ST
(CITY) 0061/0408
2 0 67302 0 00 0131+66 017097 FT
MARLBOROUGH ST
(CITY)

LENGTH(AH 2151 BK 2600) 0061/0000
CREASE ST
(CITY) 0051/2353
DAY ST
(CITY) 0051/2190
DAY ST
(CITY) 0051/2168
SHACKAMAXON ST
(CITY) 0051/2007
FRANKFORD AV
(SR2007 SEG 0030/0758)



0070/0251

0070/0242
019293 FT

0070/0000

0060/1962

0060/1803

0060/1570

0060/1435

0060/1229

0060/1028

0060/0709

0060/0405

0060/0204
017145 FT

0060/0000

0050/2377

0050/2218

0050/2195

0050/2035

2 0 67302 0 00 0156+61
NO UNDERPASS INFORMATION
BMSBG 67/2008/0070/0251
SIGN: SHAPE OR TUBE
BMSID 67/2008/0070/0242
2 0 67302 0 00 0155+65
SUSQUEHANNA AV
(CITY)

MFC BEGIN = B
LENGTH(AH 1573 BK 2148)

HEWSON ST
(CITY)
BERKS ST
(CITY)

WILT ST
(CITY)
MONTGOMERY AV
(CITY)

EYRE ST
(CITY)
PALMER ST
(CITY)

EARL ST
(CITY)
COLUMBIA AV
(CITY)

OXFORD ST
(CITY)
2 0 67302 0 00 0131+66
MARLBOROUGH ST
(CITY)

LENGTH(AH 2148 BK 2634)
CREASE ST
(CITY)
DAY ST
(CITY)
DAY ST
(CITY)
SHACKAMAXON ST
(CITY)
FRANKFORD AV
(SR2007 SEG 0030/0758)

EXTRACT DATE: 12/28/2024 ROADWAY MANAGEMENT SYSTEM PAGE NUMBER: 241
PRINT DATE: 12/30/2024 SLD COUNTY/SR - ANNUAL PRINT COUNTY: PHILADELPHIA

DIR: B TOTAL LEN: 3.952 MI. DIST: 06-5 SR: 2008
LEFT MUN: PHILADELPHIA C RIGHT MUN: PHILADELPHIA C

DUNTON ST (CITY)	0051/1806	00	0000	00	0050/1800	DUNTON ST (CITY)
LEOPARD ST (CITY)	0051/1583	==	==	==	0050/1593	LEOPARD ST (CITY)
LEE ST (CITY)	0051/1519	==	==	==	0050/1532	LEE ST (CITY)
SOUTHEASTERN PENNSYLVAN OVERPASS IS RR X-ING	0051/1427	==	==	==	0050/1417	SOUTHEASTERN PENNSYLVAN OVERPASS IS RR X-ING
FRONT ST (CITY)		00	0000	00		FRONT ST (CITY)
HOPE ST (CITY)	0051/1288	==	==	==	0050/1288	HOPE ST (CITY)
HOWARD ST (CITY)	0051/1125	==	==	==	0050/1122	HOWARD ST (CITY)
MASCHER ST (CITY)	0051/0975	==	==	==	0050/0987	MASCHER ST (CITY)
O'NEILL ST (CITY)	0051/0824	==	==	==	0050/0838	O'NEILL ST (CITY)
HANCOCK ST (CITY)	0051/0739	==	==	==	0050/0754	HANCOCK ST (CITY)
HANCOCK ST (CITY)	0051/0612	==	==	==	0050/0627	HANCOCK ST (CITY)
PALETHORP ST (CITY)	0051/0579	==	==	==	0050/0593	PALETHORP ST (CITY)
SECOND ST (CITY)	0051/0483	==	==	==	0050/0460	SECOND ST (CITY)
AMERICAN ST (CITY)	0051/0311	00	0000	00	0050/0323	AMERICAN ST (CITY)
2 0 67302 0 00 0105+53 014497 FT	0051/0295	==	==	==	0050/0300	2 0 67302 0 00 0105+53
GERMANTOWN AV (CITY)	014497 FT	==	==	==	014511 FT	GERMANTOWN AV (CITY)
LENGTH(AH 2600 BK 2896)	0051/0000	==	==	==	0050/0000	LENGTH(AH 2634 BK 2924)
THIRD ST (CITY)		00	0000	00		THIRD ST (CITY)
ORIANNA ST (CITY)	0041/2672	==	==	==	0040/2669	ORIANNA ST (CITY)
FOURTH ST (CITY)	0041/2431	==	==	==	0040/2424	FOURTH ST (CITY)
LEITHGOW ST (CITY)	0041/2232	00	0000	00	0040/2219	LEITHGOW ST (CITY)
LAWRENCE ST (CITY)	0041/2078	==	==	==	0040/2078	LAWRENCE ST (CITY)
FIFTH ST (CITY)	0041/1943	==	==	==	0040/1942	FIFTH ST (CITY)

EXTRACT DATE: 12/28/2024 ROADWAY MANAGEMENT SYSTEM PAGE NUMBER: 240
PRINT DATE: 12/30/2024 SLD COUNTY/SR - ANNUAL PRINT COUNTY: PHILADELPHIA

DIR: B TOTAL LEN: 3.952 MI. DIST: 06-5 SR: 2008
LEFT MUN: PHILADELPHIA C RIGHT MUN: PHILADELPHIA C

RANDOLPH ST	0041/1672	00	0000	00	0040/1670	RANDOLPH ST
(CITY)	0041/1435	==	==	==	0040/1431	(CITY)
SIXTH ST		00	0000	00		SIXTH ST
(CITY)	0041/1241	==	==	==	0040/1242	(CITY)
MARSHALL ST	0041/1021	==	==	==	0040/1012	MARSHALL ST
(CITY)		00	0000	00		(CITY)
SEVENTH ST	0041/0793	==	==	==	0040/0786	SEVENTH ST
(CITY)		00	0000	00		(CITY)
FRANKLIN ST	0041/0564	==	==	==	0040/0558	FRANKLIN ST
(CITY)		00	0000	00		(CITY)
EIGHTH ST	0041/0284	==	==	==	0040/0278	(APRA) PHILA HEALTH SYS
(CITY)		00	0000	00		EIGHTH ST
		==	==	==	0040/0147	(CITY)
2 0 67302 0 00 0076+43 011601 FT					011587 FT	DARIEN ST
SOUTHEASTERN PENNSYLVAN						(CITY)
OVERPASS IS RR X-ING						2 0 67302 0 00 0076+43
NINTH ST						SOUTHEASTERN PENNSYLVAN
(CITY)						OVERPASS IS RR X-ING
LENGTH(AH 2896 BK 2415)	0041/0000	==	==	==	0040/0000	NINTH ST
PERCY ST	0031/2253	==	==	==	0030/2253	(CITY)
(CITY)	0031/2139	==	==	==	0030/2139	LENGTH(AH 2924 BK 2401)
HUTCHINSON ST		00	0000	00		PERCY ST
(CITY)	0031/1951	==	==	==	0030/1951	(CITY)
TENTH ST		00	0000	00		HUTCHINSON ST
(CITY)	0031/1506	==	==	==	0030/1506	(CITY)
ELEVENTH ST		00	0000	00		TENTH ST
(CITY)	0031/1061	==	==	==	0030/1058	(CITY)
TWELFTH ST		00	0000	00		ELEVENTH ST
(CITY)	0031/0618	==	==	==	0030/0613	(CITY)
THIRTEENTH ST		00	0000	00		TWELFTH ST
(CITY)	0031/0239	==	==	==	0030/0237	(CITY)
WATTS ST		00	0000	00		THIRTEENTH ST
(CITY)	009186 FT	==	==	==	009186 FT	(CITY)
2 0 67302 0 00 0052+41 009186 FT						WATTS ST
BROAD ST						(CITY)
(SR0611 SEG 0041/0912)						2 0 67302 0 00 0052+41
(SR0611 SEG 0040/0915)						BROAD ST
		00	0000	00		(SR0611 SEG 0041/0912)
		==	==	==		(SR0611 SEG 0040/0915)
		00	0000	00		
		==	==	==		

MFC BEGIN = B

MFC BEGIN = B

EXTRACT DATE: 12/28/2024 ROADWAY MANAGEMENT SYSTEM PAGE NUMBER: 239
PRINT DATE: 12/30/2024 SLD COUNTY/SR - ANNUAL PRINT COUNTY: PHILADELPHIA

DIR: B TOTAL LEN: 3.952 MI.
LEFT MUN: PHILADELPHIA C

DIST: 06-5 SR: 2008
RIGHT MUN: PHILADELPHIA C

LENGTH(AH 2415 BK 2718) 0031/0000			0030/0000	LENGTH(AH 2401 BK 2718)
	==	==	0020/2475	CARLISLE ST
	00	00		(CITY)
	==	==	0020/2236	FIFTEENTH ST
	00	00		(CITY)
	00	00		(APRA) ST JOSEPH'S HOSP
	00	00		SIXTEENTH ST
	00	00	0020/1786	(CITY)
	==	==		SEVENTEENTH ST
	00	00	0020/1341	(CITY)
	==	==		EIGHTEENTH ST
	00	00	0020/0894	(CITY)
	==	==		
CLEVELAND ST				RIDGE AV
(CITY)				(SR3009 SEG 0030/1480)
			0020/0748	
RIDGE AV	00	00		NINETEENTH ST
(SR3009 SEG 0030/1480)	==	==	0020/0698	(CITY)
	00	00		
	==	==	0020/0445	2 0 67302 0 00 0025+26
006468 FT	00	00	006468 FT	TWENTIETH ST
	==	==		(CITY)
	00	00		0020/0000
	00	00		NC G
S COLLEGE AV	==	==	0010/2168	LENGTH(AH 2718 BK 2542)
(CITY)	00	00		RARD AV
	==	==		CORINTHIAN AV
0010/2168	00	00	0010/2157	(CITY)
	==	==		
			0010/0561	TWENTYFOURTH ST
				(CITY)
				POPLAR ST
				(CITY)
			0010/0390	RINGGOLD ST
				(CITY)
			0010/0250	TAYLOR ST
				(CITY)
				TWENTYFIFTH ST
			0010/0109	(SR3043 SEG 0020/1316)

FOR 2008W TO 2008W

EXTRACT DATE: 12/28/2024 ROADWAY MANAGEMENT SYSTEM PAGE NUMBER: 238
PRINT DATE: 12/30/2024 SLD COUNTY/SR - ANNUAL PRINT COUNTY: PHILADELPHIA

DIR: B TOTAL LEN: 3.952 MI. DIST: 06-5 SR: 2008
LEFT MUN: PHILADELPHIA C RIGHT MUN: PHILADELPHIA C

(CONN)	0010/0080	003926 FT		003926 FT	2 0 67302 0 00 0000+00	
				NC POPLAR ST		
				POPLAR ST		
FOR SR 2008W TO 2008W				(CITY)		
(CONN)	0006/1110			5 0010/0000	LENGTH(AH 2542 BK 1206)	
WEST COLLEGE AV						
(CITY)	0006/0747			NC WEST COLLEGE AV		
				0006/0747		
				0006/0602	BAMBREY ST	
TWENTYSIXTH ST				(CITY)		
(CITY)	0006/0449			0006/0449	TWENTYSIXTH ST	
				(SR3011 SEG 0015/1790)		
	002720 FT			TANEY ST		
				(CITY)		
				0006/0222	2 0 67030 0 00 0130+60	
				002720 FT	TWENTYSEVENTH ST	
				(CITY)		
				5 0006/0000	LENGTH(AH 1206 BK 0867)	
					TWENTYEIGHTH ST	
				(CITY)		
	001853 FT			0004/0456	2 0 67030 0 00 0121+92	
				001853 FT	TWENTYNINTH ST	
				(CITY)		
TWENTYNINTH ST				5 0004/0000	LENGTH(AH 0867 BK 1853)	
(SR3011 SEG 0030/0000)	0004/0000			0002/1391	THIRTIETH ST	
				(CITY)		
THIRTYFIRST ST				0002/0889	BMS EN 67/2008/0002/0768	
(CITY)	0002/0940			0 0 00000 0 00 0000+00		
				CSX		
				0002/0768	BMS BG 67/2008/0002/0768	
				POPLAR DR		
				(CITY)		
				0002/0554		
THIRTYTHIRD ST				0002/0509	NC GIRARD AV	
(SR3041 SEG 0010/0000)	0002/0509					
				INTER-BK	GIRARD AV	
2 0 67301 0 00 0083+84 000000 FT				000000 FT	(SR0013 SEG 0090/1474)	
THIRTYTHIRD ST					MFC BEGIN = B	
(SR0013 SEG 0090/1474)	0002/0000			5 0002/0000	LENGTH(AH 1853 BK 0000)	

EXTRACT DATE: 12/28/2024 ROADWAY MANAGEMENT SYSTEM PAGE NUMBER: 237
PRINT DATE: 12/30/2024 SLD COUNTY/SR - ANNUAL PRINT COUNTY: PHILADELPHIA

DIR: B TOTAL LEN: 6.266 MI. DIST: 06-5 SR: 2007
LEFT MUN: PHILADELPHIA C RIGHT MUN: PHILADELPHIA C

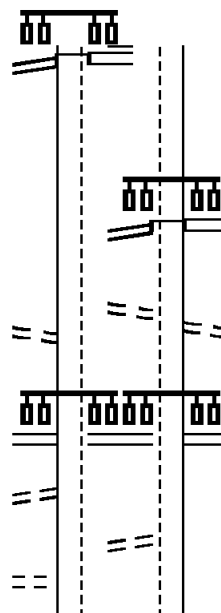
FRANKFORD AV INTER-AHD
(SR0013 SEG 0205/0000)
ROBBINS ST
(SR1024 SEG 0010/0000)

ROBBINS ST
(SR0013 SEG 0205/0000) 033046 FT
(SR0013 SEG 0204/0000) 0151/2270

HAWTHORNE ST
(CITY) 0151/1697
HARBISON AV
(SR2009 SEG 0120/0000)
(SR2009 SEG 0121/0000)

DEVEREAUX AV
(CITY) 0151/1600
0151/1526

LC FROM DEVEREAUX AV
(CONN) 0151/1441



033084 FT INTER-AHD
FRANKFORD AV
(SR0013 SEG 0204/0000)
ROBBINS ST
(SR1024 SEG 0010/0000)

0150/2250 ROBBINS ST
(SR0013 SEG 0204/0000)
HAWTHORNE ST
(CITY)
FROM 2009/0110 SH
0150/1685 (CONN)

HARBISON AV
(SR2009 SEG 0121/0000)
0150/1587 (SR2009 SEG 0120/0000)

0150/1503 DEVEREAUX AV
(CITY)

LC FROM DEVEREAUX ST

EXTRACT DATE: 12/28/2024 ROADWAY MANAGEMENT SYSTEM PAGE NUMBER: 236
PRINT DATE: 12/30/2024 SLD COUNTY/SR - ANNUAL PRINT COUNTY: PHILADELPHIA

DIR: B TOTAL LEN: 6.266 MI. DIST: 06-5 SR: 2007
LEFT MUN: PHILADELPHIA C RIGHT MUN: PHILADELPHIA C

BATTERSBY ST (CITY)		==	==	0150/1424	(CONN) TO 2009/0111 SH (CONN) BATTERSBY ST (CITY)
DUFFIELD ST (CITY)	0151/0864	00	0000	00	DUFFIELD ST (CITY)
BENNER ST (CITY)		00	0000	00	BENNER ST (CITY)
BENNER ST (CITY)	0151/0821	00	0000	00	BENNER ST (CITY)
	0151/0748	==	==	0150/0747	
2 0 67299 0 00 0308+80 030776 FT				030834 FT	2 0 67299 0 00 0307+84
COMLY ST (CITY)		00	0000	00	COMLY ST (CITY)
MFC BEGIN = B LENGTH(AH 2270 BK 2818) 0151/0000		00	0000	00	MFC BEGIN = B LENGTH(AH 2250 BK 2818)
		==	==	0140/1262	CHEL TENHAM AV (CITY)
		==	==	0140/0470	BRILL ST (CITY)
TO 1009/0050 SH (CONN)	0140/0099	00	0000	00	BRIDGE ST (SR1009 SEG 0050/2743)
2 0 67299 0 00 0279+68 027958 FT		00	0000	00	028016 FT
BUSTLETON AV (SR1009 SEG 0050/2743) 0140/0000		00	0000	00	0140/0000 LENGTH(AH 2818 BK 0986)
		00	0000	00	GRANITE ST (CITY)
	026972 FT	00	0000	00	PRATT ST (CITY)
		==	==	0132/0746	
		00	0000	00	0132/0496
		00	0000	00	027030 FT
		==	==	0132/0000	0 0 00000 0 00 0000+00
		00	0000	00	DYRE ST (CITY)
		00	0000	00	MFC BEGIN = B
		00	0000	00	LENGTH(AH 0986 BK 1015)
HAWORTH ST (CITY)	0131/0759	00	0000	00	HAWORTH ST (CITY)
(APRA) FRANKFORD HOSPIT		00	0000	00	(APRA) FRANKFORD HOSPIT

DIR: B TOTAL LEN: 6.266 MI. DIST: 06-5 SR: 2007
LEFT MUN: PHILADELPHIA C RIGHT MUN: PHILADELPHIA C

[illegible]

EXTRACT DATE: 12/28/2024 ROADWAY MANAGEMENT SYSTEM PAGE NUMBER: 233
PRINT DATE: 12/30/2024 SLD COUNTY/SR - ANNUAL PRINT COUNTY: PHILADELPHIA

DIR: B TOTAL LEN: 6.266 MI. DIST: 06-5 SR: 2007
LEFT MUN: PHILADELPHIA C RIGHT MUN: PHILADELPHIA C

SEDGLEY AV
(CITY)

0100/0344
018115 FT

GLENWOOD AV
(CITY)










0090/2131

PACIFIC ST
(CITY)

0090/1378

SCHILLER ST
(CITY)

0080/2569

==	0100/0493	VALETTA ST (CITY)
==	018171 FT	2 0 67299 0 00 0181+34 NATIONAL RAILROAD PASSE OVERPASS IS RR X-ING
	 0100/0000	LENGTH(AH 2218 BK 2460) BUTLER ST
==	0090/2365	(CITY)
	0090/2131	GLENWOOD AV (CITY)
	0090/1619	CASTOR AV (SR1005 SEG 0050/2210)
==	0090/1397	ALBRIGHT ST (CITY)
==	0090/1236	PICKWICK ST (CITY)
==	0090/1091	PACIFIC ST (CITY)
==	0090/0946	VICTORIA ST (CITY)
	0090/0784	VENANGO ST (CITY)
==	0090/0576	KINGSTON ST (CITY)
	0090/0354	ATLANTIC ST (CITY)
==	0090/0184	CLARENCE ST (CITY)
015655 FT	015711 FT	2 0 67299 0 00 0156+90 TIOGA ST (CITY)
	 0090/0000	LENGTH(AH 2460 BK 2861) ONTARIO ST (CITY)
==	0080/2077	WESTMORELAND ST (CITY)
	0080/1298	

EXTRACT DATE: 12/28/2024 ROADWAY MANAGEMENT SYSTEM PAGE NUMBER: 232
PRINT DATE: 12/30/2024 SLD COUNTY/SR - ANNUAL PRINT COUNTY: PHILADELPHIA

DIR: B TOTAL LEN: 6.266 MI. DIST: 06-5 SR: 2007
LEFT MUN: PHILADELPHIA C RIGHT MUN: PHILADELPHIA C

MADISON ST (CITY)	0080/0740	==	==	0080/1001	WILLARD ST (CITY)
WISHART ST (CITY)	0080/0189 012794 FT	==	==	0080/0468	ALLEGHENY AV (SR2016 SEG 0090/2133)
CLEMENTINE ST (CITY)	0070/2563	==	==	012850 FT	2 0 67299 0 00 0128+35 LIPPINCOTT ST (CITY)
ELKHART ST (CITY)	0070/1917	==	==	0080/0000	LENGTH(AH 2861 BK 2713)
STELLA ST (CITY)	0070/1602	==	==	0070/2584	CLEMENTINE ST (CITY)
ORLEANS ST (CITY)	0070/1330	==	==	0070/2357	CLEARFIELD ST (CITY)
BIRCH ST (CITY)	0070/1123	==	==	0070/1874	ELKHART ST (CITY)
		==	==	0070/1689	ANN ST (CITY)
		==	==	0070/1544	STELLA ST (CITY)
		==	==	0070/1412	BELLMORE ST (CITY)
		==	==	0070/1330	ORLEANS ST (CITY)
		==	==	0070/1282	BIRCH ST (CITY)
		==	==	0070/1105	MONMOUTH ST (CITY)
		==	==	0070/0955	CAMBRIA ST (CITY)
		==	==	0070/0785	WILLIAM ST (CITY)
		==	==	0070/0588	AUBURN ST

EXTRACT DATE: 12/28/2024 ROADWAY MANAGEMENT SYSTEM PAGE NUMBER: 231
PRINT DATE: 12/30/2024 SLD COUNTY/SR - ANNUAL PRINT COUNTY: PHILADELPHIA

DIR: B TOTAL LEN: 6.266 MI. DIST: 06-5 SR: 2007
LEFT MUN: PHILADELPHIA C RIGHT MUN: PHILADELPHIA C

HART LN (CITY)	0070/0266	==	0070/0392 (CITY)
	010081 FT	==	0070/0198 RUSH ST 010137 FT (CITY)
		==	2 0 67299 0 00 0101+21 SOMERSET ST (CITY)
SILVER ST (CITY)	0060/2850	==	0070/0000 LENGTH(AH 2713 BK 3302)
STERNER ST (CITY)	0060/2716	==	
		==	0060/2674 TUSCULUM ST (CITY)
		==	0060/2502 CONSOLIDATED RAIL CORPO OVERPASS IS RR X-ING LEHIGH AV (SR2014 SEG 0091/0000) (SR2014 SEG 0090/0000)
CORAL ST (CITY)	0060/2278	==	0060/2278
		==	HUNTINGDON ST (CITY)
AMBER ST (CITY)	0060/1158	==	0060/1422
		==	0060/1158 AMBER ST (CITY)
		==	0060/1011 SERGEANT ST (CITY)
		==	0060/0586 CUMBERLAND ST (CITY)
		==	0060/0359 LETTERLY ST (CITY)
		==	0060/0162 HAGERT ST (CITY)
	006779 FT	==	2 0 67299 0 00 0075+48 MFC BEGIN = C
		==	0060/0000 LENGTH(AH 3302 BK 0252)
		==	FOR SR 2007N TO 2007S (CONN)
		==	0054/0250 PHILADELPHIA - FRANKFOR (CITY)
		==	0054/0220 PHILADELPHIA - FRANKFOR (CITY)
		==	TRENTON AV (CITY)
		==	TRENTON AV

EXTRACT DATE: 12/28/2024 ROADWAY MANAGEMENT SYSTEM PAGE NUMBER: 230
PRINT DATE: 12/30/2024 SLD COUNTY/SR - ANNUAL PRINT COUNTY: PHILADELPHIA

DIR: B TOTAL LEN: 6.266 MI. DIST: 06-5 SR: 2007
LEFT MUN: PHILADELPHIA C RIGHT MUN: PHILADELPHIA C

FOR SR 2007N TO 2007S
(CONN)
PHILADELPHIA - FRANKFOR
(CITY)
YORK ST
(CITY)
PHILADELPHIA - FRANKFOR
(CITY)

0055/0113

0055/0100

PHILADELPHIA - FRANKFOR
(CITY)
FOR SR 2007S TO 2007N
(CONN)
0 0 00000 0 00 0000+00 006583 FT
MFC BEGIN = C
LENGTH(AH 0196 BK 1654)
TRENTON AV
(CITY)

0055/0050

006583 FT

0055/0000

0050/1618

004929 FT

PALMER ST
(CITY)

0040/1452

(CITY)
PHILADELPHIA - FRANKFOR
(CITY)
0054/0200

PHILADELPHIA - FRANKFOR
(CITY)
YORK ST
(CITY)
YORK ST
(CITY)

0054/0100

0054/0080

0054/0050

006583 FT

0054/0000

0050/1618

0050/1326

0050/0900

0050/0446

004929 FT

0050/0000

0040/2022

0040/1745

0040/1452

0040/1419

PHILADELPHIA - FRANKFOR
(CITY)
YORK ST
(CITY)
YORK ST
(CITY)

PHILADELPHIA - FRANKFOR
(CITY)
PHILADELPHIA - FRANKFOR
(CITY)

FOR SR 2007S TO 2007N
(CONN)
0 0 00000 0 00 0000+00

MFC BEGIN = C
LENGTH(AH 0252 BK 1654)

DAUPHIN ST
(SR2012 SEG 0070/1422)

SUSQUEHANNA AV
(CITY)

NORRIS ST
(CITY)

2 0 67299 0 00 0049+00
BERKS ST
(CITY)

LENGTH(AH 1654 BK 2325)
MONTGOMERY AV
(CITY)

EYRE ST
(CITY)

(APRA) NEUMANN MEDICAL
PALMER ST
(CITY)

COLUMBIA AV

EXTRACT DATE: 12/28/2024 ROADWAY MANAGEMENT SYSTEM PAGE NUMBER: 229
PRINT DATE: 12/30/2024 SLD COUNTY/SR - ANNUAL PRINT COUNTY: PHILADELPHIA

DIR: B TOTAL LEN: 6.266 MI. DIST: 06-5 SR: 2007
LEFT MUN: PHILADELPHIA C RIGHT MUN: PHILADELPHIA C

COLUMBIA AV
(CITY)
OXFORD ST
(CITY)

0040/1090

0040/0943

JEFFERSON ST
(CITY)

0040/0460

2 0 67299 0 00 0023+75 002604 FT
MASTER ST
(CITY)

0040/0000

THOMPSON ST
(CITY)

0030/1275

WILDEY ST
(CITY)

0030/0101

000793 FT

RICHMOND ST
(CITY)

0010/0565

LAUREL ST
(CITY)

0010/0070
000000 FT

0040/1218 (CITY)

0040/0943 OXFORD ST
(CITY)
0040/0662 MARLBOROUGH ST
(CITY)

0040/0327 CREASE ST
(CITY)
0040/0227 BELGRADE ST
(CITY)
002604 FT

0040/0000 LENGTH(AH 2325 BK 1811)
MERCER ST

0030/1532 (CITY)
0030/1326 THOMPSON ST
(CITY)

0030/1275 SHACKAMAXON ST
(CITY)
GIRARD AV
(SR2008 SEG 0051/1806)
(SR2008 SEG 0050/1800)

0030/0758 WILDEY ST
(CITY)
0030/0311

0030/0080 INTERSTATE 95 (SB)
OP ID 67/0095/0225/0000
000793 FT 2 0 67299 0 00 0008+78

0030/0000 INTERSTATE 95 (NB)
OP ID 67/0095/0224/0000
LENGTH(AH 1811 BK 0793)

0010/0565 RICHMOND ST
(CITY)
0010/0300 ALLEN ST
(CITY)

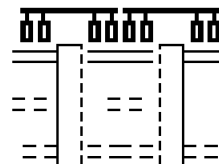
000000 FT 2 0 67299 0 00 0000+00
NC FRANKFORD AV
DELAWARE AV
(SR2001 SEG 0121/0907)
(SR2001 SEG 0120/0907)

0010/0000 MFC BEGIN = C
LENGTH(AH 0793 BK 0000)

EXTRACT DATE: 12/28/2024 ROADWAY MANAGEMENT SYSTEM PAGE NUMBER: 228
PRINT DATE: 12/30/2024 SLD COUNTY/SR - ANNUAL PRINT COUNTY: PHILADELPHIA
DIR: E TOTAL LEN: 2.421 MI. DIST: 06-5 SR: 2006
LEFT MUN: PHILADELPHIA C RIGHT MUN: PHILADELPHIA C

DELAWARE AV 012781 FT
(SR2001 SEG 0110/1843)
(SR2001 SEG 0111/1837)
COLUMBUS BL
(SR2001 SEG 0110/1843)
(SR2001 SEG 0111/1837)
BEACH ST
(CITY)
FRONT ST
(CITY)

0091/2217
0091/1954



012748 FT DELAWARE AV
(SR2001 SEG 0111/1837)
(SR2001 SEG 0110/1843)
COLUMBUS BL
(SR2001 SEG 0111/1837)
(SR2001 SEG 0110/1843)
BEACH ST
(CITY)
FRONT ST
(CITY)

0090/2200
0090/1951

EXTRACT DATE: 12/28/2024 ROADWAY MANAGEMENT SYSTEM PAGE NUMBER: 227
PRINT DATE: 12/30/2024 SLD COUNTY/SR - ANNUAL PRINT COUNTY: PHILADELPHIA

DIR: E TOTAL LEN: 2.421 MI. DIST: 06-5 SR: 2006
LEFT MUN: PHILADELPHIA C RIGHT MUN: PHILADELPHIA C

HOPE ST	0091/1725	00	0000	00	0090/1724	HOPE ST
(CITY)	0091/1534	==	==		0090/1531	(CITY)
INTERSTATE 95 (NB)	0091/1362	==	==		0090/1360	INTERSTATE 95 (NB)
OP ID 67/0095/0220/0215	0091/1310	==	==		0090/1306	OP ID 67/0095/0220/0215
SOUTHEASTERN PENNSYLVAN	0091/1219	==	==		0090/1212	SOUTHEASTERN PENNSYLVAN
OVERPASS IS RR X-ING	0091/1164	==	==		0090/1154	OVERPASS IS RR X-ING
INTERSTATE 95 (SB)		==	==			INTERSTATE 95 (SB)
OP ID 67/0095/0221/0209		==	==			OP ID 67/0095/0221/0209
RAMP NV (WB)		==	==			RAMP NV (WB)
OP ID 67/8009/0510/0827		==	==			OP ID 67/8009/0510/0827
SECOND ST	0091/0995	00	0000	00	0090/1002	SECOND ST
(CITY)	0091/0717	==	==		0090/0721	(CITY)
AMERICAN ST	0091/0590	==	==			AMERICAN ST
(CITY)	0091/0444	==	==		0090/0415	(CITY)
BODINE ST	0091/0265	==	==			THIRD ST
(CITY)	010548 FT	00	0000	00		(CITY)
THIRD ST		==	==			
(CITY)		==	==			
ORIANNA ST		==	==			
(CITY)		==	==			
2 0 67030 0 00 0262+86 010564 FT		==	==			
FOURTH ST		==	==			
(CITY)		==	==			
LENGTH(AH 2217 BK 2686)	0091/0000	5	5		0090/0000	LENGTH(AH 2200 BK 2692)
LAWRENCE ST	0081/2456	==	==			
(CITY)	0081/2234	==	==			
FIFTH ST	0081/1773	==	==			
(CITY)	0081/1316	==	==			
FIFTH ST	0081/0886	==	==			
(SR2003 SEG 0074/1250)	0081/0763	==	==			
SIXTH ST		==	==			
(CITY)		==	==			
SIXTH ST		==	==			
(SR2005 SEG 0071/1814)		==	==			
SEVENTH ST		==	==			
(CITY)		==	==			
PERTH ST		==	==			
(CITY)		==	==			
EIGHTH ST		==	==			
(CITY)		==	==			
NINTH ST		==	==			
(CITY)		==	==			

EXTRACT DATE: 12/28/2024 ROADWAY MANAGEMENT SYSTEM PAGE NUMBER: 226
PRINT DATE: 12/30/2024 SLD COUNTY/SR - ANNUAL PRINT COUNTY: PHILADELPHIA

DIR: E TOTAL LEN: 2.421 MI. DIST: 06-5 SR: 2006
LEFT MUN: PHILADELPHIA C RIGHT MUN: PHILADELPHIA C

SOUTHEASTERN PENNSYLVAN	0081/0441		0080/0448	SOUTHEASTERN PENNSYLVAN
OVERPASS IS RR X-ING	0081/0346		0080/0322	OVERPASS IS RR X-ING
PERCY ST				
(CITY)	0081/0210			
2 0 67030 0 00 0238+26	007878 FT		007856 FT	2 0 67030 0 00 0238+26
TENTH ST				TENTH ST
(CITY)				(CITY)
LENGTH(AH 2686 BK 2446)	0081/0000		0080/0000	LENGTH(AH 2692 BK 2444)
ELEVENTH ST				ELEVENTH ST
(CITY)				(CITY)
	0071/1991		0070/1992	
RIDGE AV				RIDGE AV
(SR3009 SEG 0020/0000)				(SR3009 SEG 0020/0000)
RIDGE AV				RIDGE AV
(SR3009 SEG 0020/0000)	0071/1594		0070/1612	(SR3009 SEG 0020/0000)
TWELFTH ST				TWELFTH ST
(CITY)				(CITY)
	0071/1542		0070/1543	
THIRTEENTH ST				THIRTEENTH ST
(CITY)				(CITY)
	0071/1094		0070/1094	
			0070/0696	FROM 0611/0030 SH
BROAD ST				(CONN)
(SR0611 SEG 0030/0515)				BROAD ST
	0071/0480		0070/0480	(SR0611 SEG 0030/0515)
2 0 67030 0 00 0212+91	005432 FT		005412 FT	2 0 67030 0 00 0212+91
FIFTEENTH ST				FIFTEENTH ST
(CITY)				(CITY)
LENGTH(AH 2446 BK 3684)	0071/0000		0070/0000	LENGTH(AH 2444 BK 3690)
SIXTEENTH ST				SIXTEENTH ST
(CITY)				(CITY)
	0065/3235		0064/3242	
SEVENTEENTH ST				SEVENTEENTH ST
(CITY)				(CITY)
	0065/2788		0064/2795	
EIGHTEENTH ST				EIGHTEENTH ST
(CITY)				(CITY)
	0065/2340		0064/2349	
NINETEENTH ST				NINETEENTH ST
(CITY)				(CITY)
	0065/1895		0064/1901	
TWENTIETH ST				TWENTIETH ST
(CITY)				(CITY)
	0065/1447		0064/1455	
TWENTYFIRST ST				TWENTYFIRST ST

EXTRACT DATE: 12/28/2024 ROADWAY MANAGEMENT SYSTEM PAGE NUMBER: 225
PRINT DATE: 12/30/2024 SLD COUNTY/SR - ANNUAL PRINT COUNTY: PHILADELPHIA

DIR: E TOTAL LEN: 2.421 MI. DIST: 06-5 SR: 2006
LEFT MUN: PHILADELPHIA C RIGHT MUN: PHILADELPHIA C

(CITY)	0065/0906	00	0000	00	0064/0915	(CITY)
TWENTYSECOND ST		00	0000	00	0064/0915	TWENTYSECOND ST
(CITY)		00	0000	00	(CITY)	(CITY)
0 0 00000 0 00 0000+00 001748 FT	0065/0456	00	0000	00	0064/0462	0 0 00000 0 00 0000+00
TWENTYTHIRD ST		00	0000	00	0064/0462	TWENTYTHIRD ST
(CITY)		00	0000	00	(CITY)	(CITY)
FOR SR 3007 AND 2006		00	0000	00	FOR SR 3007 AND 2006	FOR SR 3007 AND 2006
(CONN)		00	0000	00	(CONN)	(CONN)
MFC BEGIN = B		00	0000	00	MFC BEGIN = B	
LENGTH(AH 3684 BK 1748) 0065/0000		00	0000	00	LENGTH(AH 3690 BK 1722) 0064/0000	
PENNSYLVANIA AV		00	0000	00	PENNSYLVANIA AV	
(CITY)		00	0000	00	(CITY)	
NC SPRING GARDEN ST		00	0000	00	NC SPRING GARDEN ST	
SPRING GARDEN ST		00	0000	00	SPRING GARDEN ST	
(CITY)	0061/1676	00	0000	00	(CITY)	0060/1655
TUNNEL DR		00	0000	00	TUNNEL DR	
(CITY)	0061/1646	00	0000	00	(CITY)	0060/1517
JUDSON ST		00	0000	00	JUDSON ST	
(CITY)		00	0000	00	(CITY)	0060/1428
TWENTYFOURTH ST	0061/1462	00	0000	00	TWENTYFOURTH ST	0060/1106
(CITY)	0061/1133	00	0000	00	(CITY)	0060/0865
GREEN ST	0061/0972	00	0000	00	GREEN ST	
(CITY)		00	0000	00	(CITY)	
TWENTYFIFTH ST		00	0000	00	TWENTYFIFTH ST	
(CITY)		00	0000	00	(CITY)	
TWENTYFIFTH ST		00	0000	00	TWENTYFIFTH ST	
(SR3043 SEG 0010/0068) 0061/0571		00	0000	00	(SR3043 SEG 0010/0000) 0060/0575	
FAIRMOUNT AV		00	0000	00	FAIRMOUNT AV	
(CITY)		00	0000	00	(CITY)	
FAIRMOUNT AV		00	0000	00	FAIRMOUNT AV	
(CITY)	0061/0227	00	0000	00	(CITY)	0060/0140
2 0 67030 0 00 0185+16 000000 FT		00	0000	00	2 0 67030 0 00 0185+16	
NC PENNSYLVANIA AV		00	0000	00	NC PENNSYLVANIA AV	
TWENTYSIXTH ST		00	0000	00	TWENTYSIXTH ST	
(SR3011 SEG 0012/0000)		00	0000	00	(SR3011 SEG 0012/0000)	
PENNSYLVANIA AV	INTER-BK	00	0000	00	PENNSYLVANIA AV	
(CITY)		00	0000	00	(CITY)	
MFC BEGIN = C		00	0000	00	MFC BEGIN = C	
LENGTH(AH 1748 BK 0000) 0061/0000		00	0000	00	LENGTH(AH 1722 BK 0000) 0060/0000	

DIR: E TOTAL LEN: .966 MI. DIST: 06-5 SR: 2005
LEFT MUN: PHILADELPHIA C RIGHT MUN: PHILADELPHIA C

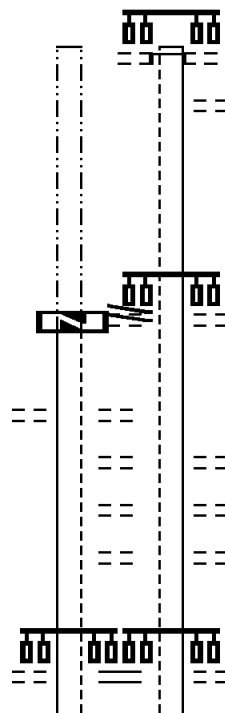
7070/1814 SPRING GARDEN ST
(SR2006 SEG 0080/1774)
(SR2006 SEG 0081/1773)

DIST: 06-5 SR: 2005
RIGHT MUN: PHILADELPHIA C

EXTRACT DATE: 12/28/2024 ROADWAY MANAGEMENT SYSTEM PAGE NUMBER: 222
PRINT DATE: 12/30/2024 SLD COUNTY/SR - ANNUAL PRINT COUNTY: PHILADELPHIA

DIR: E TOTAL LEN: 1.104 MI. DIST: 06-5 SR: 2004
LEFT MUN: PHILADELPHIA C RIGHT MUN: PHILADELPHIA C

LTH AH		000445 BK	001486	005395 FT
SECOND	ST (DNE)			7035/0000
(CITY)				
SECOND	ST			
(CITY)				
STRAWBERRY	ST			0031/1486
(CITY)				
BANK	ST			0031/1305
(CITY)				
BODINE	ST			0031/1146
(CITY)				
THIRD	ST			0031/1058
(CITY)				
THIRD	ST (DNE)			
(CITY)				
				0031/0922
FOURTH	ST (DNE)			



```

005830 FT
INTER-AHD RAMP RD
(SR8007 SEG 0510/0000)
FRONT ST
(CITY)

0034/0445 LETITIA ST
(CITY)

0034/0217
005385 FT 0 0 00000 0 00 0000+00
RAMP MARKET ST
(SR8007 SEG 0760/0941)
SECOND ST (DNE)
(CITY)
SECOND ST
(CITY)

0034/0000 LENGTH(AH 0445 BK 1476)

STRAWBERRY ST
0030/1301 (CITY)
BANK ST
0030/1142 (CITY)
BODINE ST
0030/1054 (CITY)
THIRD ST
(CITY)
THIRD ST (DNE)
(CITY)

0030/0915
FOURTH ST (DNE)

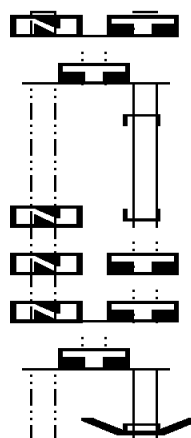
```

DIR: E TOTAL LEN: 1.104 MI. DIST: 06-5 SR: 2004
LEFT MUN: PHILADELPHIA C RIGHT MUN: PHILADELPHIA C

EXTRACT DATE: 12/28/2024 ROADWAY MANAGEMENT SYSTEM PAGE NUMBER: 220
 PRINT DATE: 12/30/2024 SLD COUNTY/SR - ANNUAL PRINT COUNTY: PHILADELPHIA
 DIR: B TOTAL LEN: .783 MI. DIST: 06-5 SR: 2003
 LEFT MUN: PHILADELPHIA C RIGHT MUN: PHILADELPHIA C

LTH AH 001807 BK 001007 7161/0000
 000000 FT

LTH AH 000145 BK 002555 000000 FT
 7153/0000
 000000 FT
 LTH AH 002555 BK 000100 7151/0000
 000000 FT
 LTH AH 000100 BK 001308 7141/0000
 000000 FT

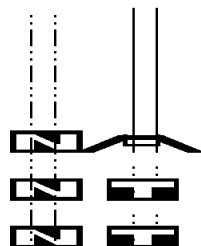


004133 FT
 7160/0000 LENGTH(AH 1828 BK 1007)
 004133 FT
 7154/0000 LENGTH(AH 1007 BK 0145)
 INTER-AHD FIFTH ST
 0152/0145 (CITY)
 003988 FT 2 0 67 289 0 00 0327+81
 INTER-BK FIFTH ST
 (CITY)
 0152/0000 LENGTH(AH 0145 BK 1408)
 003988 FT
 7150/0000 LENGTH(AH 1408 BK 1686)
 003988 FT
 7140/0000 LENGTH(AH 1686 BK 1308)
 003988 FT
 7134/0000 LENGTH(AH 1308 BK 0109)
 INTER-AHD FIFTH ST
 0132/0109 (CITY)
 BMSN 67/2003/0132/0000

EXTRACT DATE: 12/28/2024 ROADWAY MANAGEMENT SYSTEM PAGE NUMBER: 219
PRINT DATE: 12/30/2024 SLD COUNTY/SR - ANNUAL PRINT COUNTY: PHILADELPHIA

DIR: B TOTAL LEN: .783 MI. DIST: 06-5 SR: 2003
LEFT MUN: PHILADELPHIA C RIGHT MUN: PHILADELPHIA C

LTH AH 000109 BK 000100 000000 FT
7133/0000
000000 FT
LTH AH 000100 BK 000219 7131/0000
000000 FT
LTH AH 000219 BK 000058 7125/0000



003879 FT 2 0 67289 0 00 0282+69
INTER-BK FIFTH ST

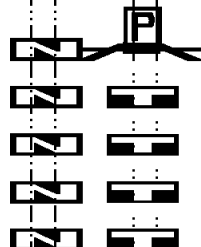
(CITY)
NATIONAL RAILROAD PA RR
BMSBG 67/2003/0132/0000
LENGTH(AH 0109 BK 1424)

0132/0000
003879 FT
7130/0000
003879 FT
7124/0000
LENGTH(AH 1424 BK 0219)
LENGTH(AH 0219 BK 0058)
BMSBG 67/2003/0122/0000

INTER-AHD FIFTH ST
(CITY)
0122/0058 FT MILDPOSTED (TONS)
003821 FT 2 0 67289 0 00 0265+71
INTER-BK FIFTH ST

(CITY)
AB26746727000000000029
CONSOLIDATED RAIL CO RR
BMSBG 67/2003/0122/0000
MFC BEGIN = C

LTH AH 000058 BK 000100 000000 FT
7123/0000
000000 FT
LTH AH 000100 BK 000100 7121/0000
000000 FT
LTH AH 000100 BK 000100 7111/0000
000000 FT
LTH AH 000100 BK 000100 7101/0000
000000 FT
LTH AH 000100 BK 000100 7091/0000



0122/0000
003821 FT
7120/0000
003821 FT
7110/0000
003821 FT
7100/0000
003821 FT
7090/0000
003821 FT
INTER-AHD FIFTH ST
(CITY)
SPRING GARDEN ST
(SR2006 SEG 0080/2231)
(SR2006 SEG 0081/2234)

LTH AH 000100 BK 000100 000000 FT
7081/0000



7080/0000 LENGTH(AH 3349 BK 1250)

0074/0297
002571 FT
WILLOW ST
(CITY)
2 0 67005 0 00 0036+90
CALLOWHILL ST
(CITY)

LTH AH 000100 BK 000100 000000 FT
7075/0000

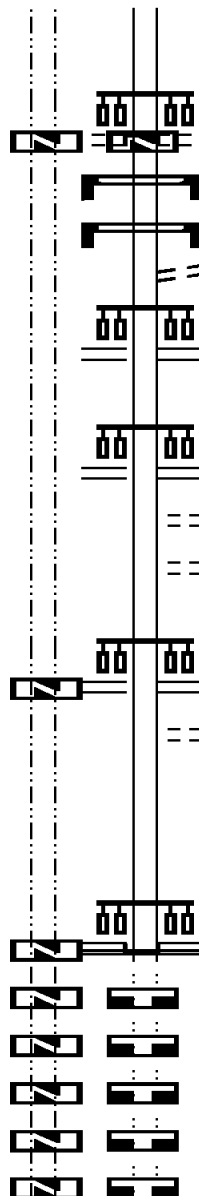


INTER-BK FIFTH ST
(CITY)
0074/0000
002571 FT
LTH AH 001250 BK 001532
(APRA) BEN FRANKLIN BR

EXTRACT DATE: 12/28/2024 ROADWAY MANAGEMENT SYSTEM PAGE NUMBER: 218
PRINT DATE: 12/30/2024 SLD COUNTY/SR - ANNUAL PRINT COUNTY: PHILADELPHIA

DIR: B TOTAL LEN: .783 MI. DIST: 06-5 SR: 2003
LEFT MUN: PHILADELPHIA C RIGHT MUN: PHILADELPHIA C

LTH AH 000100 BK 000100 000000 FT
7067/0000



INTER-AHD TO NJ STATE LINE
(STBD)
RACE ST
(CITY)

7066/0000 LTH AH 001532 BK 001989
SIGN: 2 CHORD TRUSS
0060/1930 BMSID 67/2003/0060/1700
SIGN: CANTILEVER
0060/1760 BMSID 67/2003/0060/1600
TUNNEL TO FIFTH ST
0060/1564 (CITY)
ARCH ST
(SR3007 SEG 0010/1935)
0060/1309

MARKET ST
(SR2004 SEG 0031/0000)
(SR2004 SEG 0030/0000)

0060/0561 LUDLOW ST
(CITY)
0060/0379 RANSTEAD ST
(CITY)
0060/0216 2 0 67005 0 00 0004+51
000582 FT CHESTNUT ST
(SR3008 SEG 0060/0000)

LTH AH 000100 BK 000100 000000 FT
7061/0000

0060/0000 LENGTH(AH 1989 BK 0582)
LIBRARY ST
(CITY)
0052/0292 2 0 67289 0 00 0120+23
000000 FT NC FIFTH ST
WALNUT ST
(SR3006 SEG 0021/0895)

INTER-BK FIFTH ST
(CITY)
MFC BEGIN = B
0052/0000 LENGTH(AH 0582 BK 1404)
000000 FT
000000 FT
7050/0000 LENGTH(AH 1404 BK 2376)
000000 FT
7040/0000 LENGTH(AH 2376 BK 2794)
000000 FT
7030/0000 LENGTH(AH 2794 BK 2691)
000000 FT
7020/0000 LENGTH(AH 2691 BK 2773)
000000 FT
7010/0000 LENGTH(AH 2773 BK 0000)

LTH AH 000100 BK 000100 000000 FT
7053/0000
000000 FT
LTH AH 000100 BK 000100 7051/0000
000000 FT
LTH AH 000100 BK 000100 7041/0000
000000 FT
LTH AH 000100 BK 000100 7031/0000
000000 FT
LTH AH 000100 BK 000100 7021/0000
000000 FT
LTH AH 000100 BK 000000 7011/0000

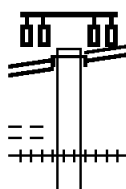
EXTRACT DATE: 12/28/2024 ROADWAY MANAGEMENT SYSTEM PAGE NUMBER: 217
PRINT DATE: 12/30/2024 SLD COUNTY/SR - ANNUAL PRINT COUNTY: PHILADELPHIA

DIR: B TOTAL LEN: 2.895 MI. DIST: 06-5 SR: 2002
LEFT MUN: PHILADELPHIA C RIGHT MUN: PHILADELPHIA C

015286 FT

CHRISTOPHER COLUMBUS BL
(SR2001 SEG 0060/0000)
(SR2001 SEG 0061/0000) 0060/2493

DILWORTH ST
(CITY) 0060/1856



015236 FT
INTER-AHD

SNYDER AV
(CITY)
CHRISTOPHER COLUMBUS BL
(SR2001 SEG 0060/0000)
(SR2001 SEG 0061/0000)

0060/2493

0060/1478 (AAR 531015F) #TRKS 03
WECCACOE ST

DIST: 06-5 SR: 2002
RIGHT MUN: PHILADELPHIA C

EXTRACT DATE: 12/28/2024 ROADWAY MANAGEMENT SYSTEM PAGE NUMBER: 215
PRINT DATE: 12/30/2024 SLD COUNTY/SR - ANNUAL PRINT COUNTY: PHILADELPHIA

DIR: B TOTAL LEN: 2.895 MI.
LEFT MUN: PHILADELPHIA C

DIST: 06-5 SR: 2002
RIGHT MUN: PHILADELPHIA C

PERCY ST
(CITY)
HUTCHINSON ST
(CITY)

0040/3002
0040/2870

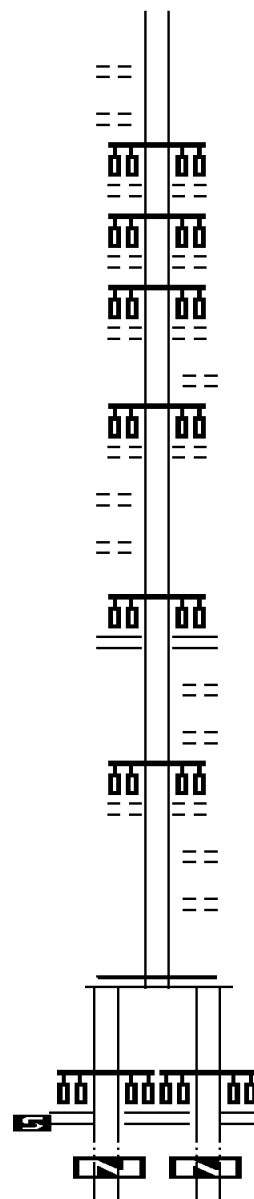
JUNIPER ST
(CITY)
WATTS ST
(CITY)

0040/1127
0040/0998

006375 FT

0 0 00000 0 00 0000+00 006315 FT
PASSYUNK AV
(SR3019 SEG 0110/1079)

LTH AH 000060 BK 000100 0039/0000
006315 FT
LTH AH 000100 BK 000180 7037/0000



0050/0000 LENGTH(AH 3248 BK 3170)

0040/2712 TENTH ST
(CITY)
0040/2268 ELEVENTH ST
(CITY)
0040/1821 TWELFTH ST
(CITY)
0040/1588 ISEMINGER ST
(CITY)
0040/1375 THIRTEENTH ST
(CITY)

0040/0780 BROAD ST
(SR0291 SEG 0151/0000)
(SR0291 SEG 0150/0000)
0040/0578 ROSEWOOD ST
(CITY)
0040/0453 CARLISLE ST
(CITY)
0040/0304 FIFTEENTH ST
(CITY)
0040/0135 HICKS ST
(CITY)
0040/0008 MOLE ST
(CITY)
006325 FT 2 0 67372 0 00 0074+10
MFC BEGIN = C

0040/0000 LENGTH(AH 3170 BK 0130)

006195 FT 0 0 00000 0 00 0000+00
PASSYUNK AV
(SR3019 SEG 0110/0965)

0038/0000 LTH AH 000130 BK 000100
006195 FT
7036/0000 LTH AH 000100 BK 000060
PASSYUNK AV

EXTRACT DATE: 12/28/2024 ROADWAY MANAGEMENT SYSTEM PAGE NUMBER: 214
PRINT DATE: 12/30/2024 SLD COUNTY/SR - ANNUAL PRINT COUNTY: PHILADELPHIA

DIR: B TOTAL LEN: 2.895 MI. DIST: 06-5 SR: 2002
LEFT MUN: PHILADELPHIA C RIGHT MUN: PHILADELPHIA C

PASSYUNK AV (SR3019 SEG 0110/0911)	0035/0180	==	0034/0060	(SR3019 SEG 0110/0738)
BANCROFT ST (CITY)	0035/0096	==	006135 FT	0 0 00000 0 00 0000+00
0 0 00000 0 00 0000+00	006135 FT		0034/0000	MFC BEGIN = C
MFC BEGIN = C			0034/0000	LENGTH(AH 0060 BK 1080)
LENGTH(AH 0180 BK 1080)	0035/0000	==		
CHADWICK ST (CITY)	0030/1056	==		
		==		SEVENTEENTH ST (CITY)
COLORADO ST (CITY)	0030/0737	==	0030/0896	
		==	0030/0608	BOUVIER ST (CITY)
		==	0030/0449	EIGHTEENTH ST (CITY)
CLEVELAND ST (CITY)	0030/0289	==		
DORRANCE ST (CITY)	0030/0163	==		DORRANCE ST (CITY)
	005055 FT	==	0030/0155	2 0 67372 0 00 0051+46
		==	005055 FT	NINETEENTH ST (CITY)
		==	0030/0000	LENGTH(AH 1080 BK 2378)
		==	0020/2227	GARNET ST (CITY)
		==	0020/2096	OPAL ST (CITY)
		==	0020/1940	TWENTYETH ST (CITY)
		==	0020/1761	WOODSTOCK ST (CITY)
		==	0020/1606	LAMBERT ST (CITY)
		==	0020/1391	TWENTYFIRST ST (CITY)
		==	0020/1239	NORWOOD ST (CITY)
		==	0020/1099	BEECHWOOD ST (CITY)
		==		TWENTYSECOND ST (CITY)

EXTRACT DATE: 12/28/2024 ROADWAY MANAGEMENT SYSTEM PAGE NUMBER: 213
PRINT DATE: 12/30/2024 SLD COUNTY/SR - ANNUAL PRINT COUNTY: PHILADELPHIA

DIR: B TOTAL LEN: 2.895 MI. DIST: 06-5 SR: 2002
LEFT MUN: PHILADELPHIA C RIGHT MUN: PHILADELPHIA C

CROSKEY ST
(CITY)
HEMBERGER ST
(CITY)

0020/0771
0020/0630

BONSALL ST
(CITY)
BUCKNELL ST
(CITY)

0020/0312
0020/0168
002677 FT

POINT BREEZE AV
(CITY)

0010/1600

TWENTYSEVENTH ST
(CITY)
ETTING ST
(CITY)

0010/1261
0010/1037

UNKNOWN AL
(CITY)
NEWKIRK ST
(CITY)

0010/0699
0010/0594

VARE AV
(CITY)

0010/0000

0020/0938

TWENTYTHIRD ST
(CITY)

0020/0467

002677 FT 2 0 67372 0 00 0027+64
NB TWENTYFOURTH ST
(CITY)

0020/0000 LENGTH(AH 2378 BK 2677)
SB TWENTYFOURTH ST
(CITY)

0010/2589

0010/2164 CSX RAIL TRANSPORTATION
OVERPASS IS RR X-ING
TWENTYFIFTH ST
(CITY)
0010/2132 TWENTYSIXTH ST
(CITY)

0010/1714

0010/1600 POINT BREEZE AV
(CITY)
0010/1480 LC TO POINT BREEZE AV
(CONN)

0010/0812 TWENTYEIGHTH ST
(CITY)

0010/0365 TWENTYNINTH ST
(CITY)
000000 FT 2 0 67372 0 00 0000+00
VARE AV
(CITY)

NC SNYDER AV
MFC BEGIN = C
0010/0000 LENGTH(AH 2677 BK 0000)






EXTRACT DATE: 12/28/2024 ROADWAY MANAGEMENT SYSTEM PAGE NUMBER: 212
PRINT DATE: 12/30/2024 SLD COUNTY/SR - ANNUAL PRINT COUNTY: PHILADELPHIA

DIR: N TOTAL LEN: 10.130 MI. DIST: 06-5 SR: 2001
LEFT MUN: PHILADELPHIA C RIGHT MUN: PHILADELPHIA C

	053485 FT		053344 FT	
BRIDGE ST			INTER-AHD	RICHMOND ST
(SR1009 SEG 0010/0000)	0210/1734			(CITY)
			0210/1734	BRIDGE ST
			0210/1482	(CITY)
			0210/1255	PRATT ST
			0210/1039	(CITY)
			0210/0764	REYNOLDS ST
ASH ST	0210/0571		0210/0571	(CITY)
(CITY)	051751 FT		051610 FT	KIRKBRIDE ST
				(CITY)
				JENKS ST
CASIMER ST	0200/2171			(CITY)
(CITY)				
				2 0 67348 0 00 0182+75
				BUCKIUS ST
				(CITY)
				LENGTH(AH 1734 BK 2460)
				LEFEVRE ST
				(CITY)
				WILMOT ST
				(CITY)
				OVERINGTON ST
				(CITY)
				PLUM ST

EXTRACT DATE: 12/28/2024 ROADWAY MANAGEMENT SYSTEM PAGE NUMBER: 211
PRINT DATE: 12/30/2024 SLD COUNTY/SR - ANNUAL PRINT COUNTY: PHILADELPHIA

DIR: N TOTAL LEN: 10.130 MI. DIST: 06-5 SR: 2001
LEFT MUN: PHILADELPHIA C RIGHT MUN: PHILADELPHIA C

		==	0200/1166	(CITY)	
				{APRA} ROBERT HAWTHORNE	
		==	0200/0972	ORTHODOX ST	
		==	0200/0738	(CITY)	
		==	0200/0539	GILLINGHAM ST	
				(CITY)	
		==	0200/0187	SELLERS ST	
		==	049150 FT	(CITY)	
	049291 FT			BRISTOL ST	
		==	0200/0000	(CITY)	
				2 0 67348 0 00 0158+18	
				HEDLEY ST	
		==		(CITY)	
				LENGTH(AH 2460 BK 0772)	
CROYDEN ST					
(CITY)	0196/0693	==			
EDDINGTON ST		==			
(CITY)	0196/0525	==			
ALRESFORD ST		==			
(CITY)	0196/0376	==			
JUNIATA ST		==			
(CITY)	0196/0186	==			
	048519 FT				
			048378 FT	0 0 00000 0 00 0000+00	
				MFC BEGIN = C	
				LENGTH(AH 0772 BK 0510)	
BERKSHIRE ST					
(CITY)	0195/0460	==			
		==	0194/0400	LC FROM BETSY ROSS RAMP	
(APRA) BETSY ROSS BR TO				(CONN)	
RAMP FROM BETSY ROSS BR				{APRA} BETSY ROSS BR TO	
(GOVT)				RAMP FROM BETSY ROSS BR	
FROM NJ STATE LINE				(GOVT)	
(STBD)				FROM NJ STATE LINE	
	0195/0340			(STBD)	
			0194/0340		
NJ RTE 90					
OP ID 67/7301/0090/0070	0195/0170		0194/0170	NJ RTE 90	
0 0 00000 0 00 0000+00	048009 FT		047868 FT	OP ID 67/7301/0090/0070	
(APRA) BETSY ROSS BR TO				0 0 00000 0 00 0000+00	
RAMP TO BETSY ROSS BR				(APRA) BETSY ROSS BR TO	
(GOVT)				RAMP TO BETSY ROSS BR	
TO NJ STATE LINE				(GOVT)	
(STBD)				TO NJ STATE LINE	
MFC BEGIN = C				(STBD)	
LENGTH(AH 0510 BK 1680)	0195/0000			MFC BEGIN = C	
			0194/0000	LENGTH(AH 0510 BK 1680)	
			0190/1555	BMSN 67/2001/0190/1399	
				0 0 00000 0 00 0000+00	

EXTRACT DATE: 12/28/2024 ROADWAY MANAGEMENT SYSTEM PAGE NUMBER: 210
PRINT DATE: 12/30/2024 SLD COUNTY/SR - ANNUAL PRINT COUNTY: PHILADELPHIA

DIR: N TOTAL LEN: 10.130 MI.
LEFT MUN: PHILADELPHIA C

DIST: 06-5 SR: 2001
RIGHT MUN: PHILADELPHIA C

LUZERNE ST
(CITY) 0190/0680

2 0 67348 0 00 0128+54 046329 FT
WHEATSHEAF LN
(CITY) 0190/0000

BUTLER ST
(CITY) 0180/2443

PICKWICK ST
(CITY) 0180/1271

PACIFIC ST
(CITY) 0180/1113

043233 FT

SCHILLER ST
(CITY) 0170/1933

WESTMORELAND ST
(CITY) 0170/0829

0190/1399 FRANKFORD CRK
0190/1259 BMSBG 67/2001/0190/1399
0190/1160 CONSOLIDATED RAIL CORPO
(CITY) OVERPASS IS RR X-ING
LEWIS ST

046188 FT

0190/0000 LENGTH(AH 1680 BK 3096)
0180/2814 95NB OFFRAMP A (NB)
0180/2549 OP ID 67/8017/0010/2337
INTERSTATE 95 (NB)

0180/1601 CASTOR AV
(SR1005 SEG 0040/0000)

0180/1177 PACIFIC ST
(CITY)

0180/0972 VICTORIA ST
(CITY)
0180/0773 VENANGO ST
(CITY)

0180/0578 KINGSTON ST
(CITY)
043092 FT 2 0 67348 0 00 0097+56
0180/0000 TIOGA ST
(CITY)
0170/2047 LENGTH(AH 3096 BK 2392)
(CITY) SCHILLER ST

0170/1605 ONTARIO ST
(CITY)

0170/1210 WENSLEY ST
(CITY)

0170/0829

EXTRACT DATE: 12/28/2024 ROADWAY MANAGEMENT SYSTEM PAGE NUMBER: 209
PRINT DATE: 12/30/2024 SLD COUNTY/SR - ANNUAL PRINT COUNTY: PHILADELPHIA

DIR: N TOTAL LEN: 10.130 MI. DIST: 06-5 SR: 2001
LEFT MUN: PHILADELPHIA C RIGHT MUN: PHILADELPHIA C

MADISON ST
(CITY)

0170/0432
040841 FT

CLEMENTINE ST
(CITY)

0160/2607

2 0 67348 0 00 0041+71 037695 FT
SOMERSET ST
(CITY)

0160/0000

LEHIGH AV
(SR2014 SEG 0100/2152) 0150/1619

035252 FT

(AAR 501369T) #TRKS 01
WESTMORELAND ST
(CITY)
0170/0809
040700 FT 2 0 67348 0 00 0073+72
ALLEGHENY AV
(SR2016 SEG 0110/1458)
5 0170/0000 LENGTH(AH 2392 BK 3146)
WISHART ST
(CITY)
0160/2900
CLEARFIELD ST
(CITY)
0160/2320
ELKHART ST
(CITY)
0160/1913
INDIANA AV
(CITY)
0160/1613
ANN ST
(CITY)
0160/1120
INTERSTATE 95 (NB)
0160/0747 OP ID 67/0095/0240/0576
CAMBRIA ST
(CITY)
0160/0596
037554 FT
5 0160/0000 LENGTH(AH 3146 BK 2443)
CONSOLIDATED RAIL CORPO
0150/2300 OVERPASS IS RR X-ING
CONSOLIDATED RAIL CORPO
0150/2200 OVERPASS IS RR X-ING
MAINTENANCE BRIDGE
0150/2120 OP ID 67/2001/0150/2054
CONSOLIDATED RAIL CORPO
0150/1930 OVERPASS IS RR X-ING
0150/1619
035111 FT 2 0 67348 0 00 0017+60
CUMBERLAND ST
(CITY)

EXTRACT DATE: 12/28/2024 ROADWAY MANAGEMENT SYSTEM PAGE NUMBER: 208
PRINT DATE: 12/30/2024 SLD COUNTY/SR - ANNUAL PRINT COUNTY: PHILADELPHIA

DIR: N TOTAL LEN: 10.130 MI. DIST: 06-5 SR: 2001
LEFT MUN: PHILADELPHIA C RIGHT MUN: PHILADELPHIA C

(AAR 531004T)#TRKS 02 0141/0868
GIRARD AV
(SR2008 SEG 0070/1573)

MFC BEGIN = C 0141/0706

2 0 67348 0 00 0000+00 033902 FT
RAMP A RD
(SR8011 SEG 0750/0000)
RAMP E RD
(SR8011 SEG 0020/1000)
SCHIRRA DR
(CITY)

LENGTH(AH 1350 BK 2552) 0141/0000

NC RICHMOND ST
ARAMINGO AV
(SR2009 SEG 0010/0000)
(SR2009 SEG 0011/0000)

0131/2000

BERKS ST
(CITY)
INTERSTATE 95 (NB)
OP ID 67/0095/0224/0000
MONTGOMERY AV
(CITY)

0131/1474

INTERSTATE 95 (NB)
OP ID 67/0095/0230/0266

0131/1115

PALMER ST
(CITY)

0131/1050

0131/0698

ALLEN ST
(CITY)
2 0 67025 0 00 0316+63 031350 FT
COLUMBIA AV
(CITY)

LENGTH(AH 2552 BK 2819) 0131/0000

0150/0000 MFC BEGIN = C
LENGTH(AH 2443 BK 1350)

GIRARD AV
(SR2008 SEG 0070/1573)

0140/0702 MFC BEGIN = C

033761 FT 2 0 67348 0 00 0000+00
RAMP A RD
(SR8011 SEG 0750/0000)
RAMP E RD
(SR8011 SEG 0020/1000)
SCHIRRA DR
(CITY)

0140/0000 LENGTH(AH 1350 BK 2552)

DYOTT ST
(CITY)
NC RICHMOND ST
ARAMINGO AV
(SR2009 SEG 0011/0000)
(SR2009 SEG 0010/0000)

0130/2330

0130/2000 SUSQUEHANNA AV
(CITY)
0130/1800 BERKS ST
(CITY)

0130/1450

(APRA) RIVERSIDE INDUST
PALMER ST
(CITY)
ALLEN ST
(CITY)
SIGN: CENTER MOUNTD
BMSID 67/2001/0130/0200

0130/0666
0130/0314
0130/0200 031209 FT 2 0 67025 0 00 0316+63
COLUMBIA AV
(CITY)

0130/0000 LENGTH(AH 2552 BK 2781)

EXTRACT DATE: 12/28/2024 ROADWAY MANAGEMENT SYSTEM PAGE NUMBER: 207
PRINT DATE: 12/30/2024 SLD COUNTY/SR - ANNUAL PRINT COUNTY: PHILADELPHIA

DIR: N TOTAL LEN: 10.130 MI. DIST: 06-5 SR: 2001
LEFT MUN: PHILADELPHIA C RIGHT MUN: PHILADELPHIA C

MALBOROUGH ST (CITY)	0121/2384	==				0120/2351	BEACH ST (CITY)
SUGAR HOUSE DR (PRDR)			00	0000	00		SUGAR HOUSE DR (PRDR)
SHACKAMAXON ST (CITY)	0121/1950	==				0120/1950	
COOPER ST (CITY)	0121/1824	==					
LAUREL ST (CITY)	0121/1207	==					
SUGAR HOUSE CASINO RD (PRDR)	0121/1007	==	00	0000	00		SUGAR HOUSE CASINO RD (PRDR)
FRANKFORD AV (SR2007 SEG 0010/0000)	0121/0958	==	00	0000	00	0120/0957	FRANKFORD AV (SR2007 SEG 0010/0000)
	0121/0907	==				0120/0907	
2 0 67025 0 00 0288+62 028531 FT						0120/0470	ELLEN ST (CITY)
POPLAR ST (CITY)						028428 FT	2 0 67025 0 00 0288+62 POPLAR ST (CITY)
LENGTH(AH 2819 BK 2755)	0121/0000	==				0120/0000	LENGTH(AH 2781 BK 2711)
PENN ST (CITY)			00	0000	00		PENN ST (CITY)
FAIRMOUNT ST (CITY)	0111/2454	==				0110/2443	
NC DELAWARE AV SPRING GARDEN ST (SR2006 SEG 0091/2217) (SR2006 SEG 0090/2200)	0111/2146	==					NC DELAWARE AV SPRING GARDEN ST (SR2006 SEG 0091/2217) (SR2006 SEG 0090/2200)
	0111/1837	==	00	0000	00	0110/1843	
NOBLE ST (CITY)	0111/1413	==				0110/1388	NOBLE ST (CITY)
CALLOWHILL ST (CITY)	0111/0549	==	00	0000	00		CALLOWHILL ST (CITY)
						0110/0542	
SIGN: CANTILEVER						0110/0387	(AAR 541543J)#TRKS 02
BMSID 67/2001/0111/0160 0111/0160							
2 0 67025 0 00 0261+26 025776 FT						025717 FT	2 0 67025 0 00 0262+55 VINE ST (CITY)
VINE ST (CITY)						0110/0000	LENGTH(AH 2711 BK 2730)
LENGTH(AH 2755 BK 2733)	0111/0000	==					
SIGN: CANTILEVER							

DIST: 06-5 SR: 2001
RIGHT MUN: PHILADELPHIA C

```

SUMMER ST
0100/2322 (CITY)
RAMP DELAWARE AV TO 95N
0100/2308 (SR8009 SEG 0030/0000)
SIGN: CANTILEVER
0100/2230 BMSID 67/2001/0100/2230
1676; US30; PA
0100/2178 OP ID 67/7301/0676/0000
RACE ST
(CITY)

```

0100/2024 SIGN: CANTILEVER
0100/1685 BMSID 67/2001/0100/1685
0100/1463 (AAR 541535S)#TRKS 01

0100/0861 (AAR 541534K) #TRKS 03
PENNS LANDING ENT 3
(CITY)

0100/0720 MARKET ST (WB)
0100/0663 OP ID 67/8007/0760/0000

[illegible]

0090/1829

WALNUT PZ
(CITY)

DOCK ST
(CITY)

0090/1307 SPRUCE ST

0090/0946

020622 FT 2 0 67025 0 00 0205+25
RAMP DELAWARE AV TO 95N
(SR8009 SEG 0010/0000)
LOMBARD CR

2 0 67025 0 00 0210+36 020652 FT
(SR8009 SEG 0010/0000)
LOMBARD CR

EXTRACT DATE: 12/28/2024 ROADWAY MANAGEMENT SYSTEM PAGE NUMBER: 205
PRINT DATE: 12/30/2024 SLD COUNTY/SR - ANNUAL PRINT COUNTY: PHILADELPHIA

DIR: N TOTAL LEN: 10.130 MI. DIST: 06-5 SR: 2001
LEFT MUN: PHILADELPHIA C RIGHT MUN: PHILADELPHIA C

(PRDR)

LENGTH(AH 2391 BK 3067) 0091/0000

SIGN: CANTILEVER
BMSID 67/2001/0081/2085 0081/2085
RAMP TO I-95N
(SR8007 SEG 0750/0000)

(APRA) PENNS LANDING EN
RAMP FROM I-95S
(SR8007 SEG 0500/0944)
PRIVATE DR
(CITY)

0081/2010

0081/1947

(AAR 541526T)#TRKS 01
CATHARINE ST
(CITY)
QUEEN ST
(CITY)

0081/1570

0081/1355

0081/1096

(AAR 541522R)#TRKS 01
CHRISTIAN ST
(CITY)

0081/0947

0081/0609

LC TO WASHINGTON AV
(CONN)
2 0 67025 0 00 0178+74 017585 FT
WASHINGTON AV
(CITY)

0081/0120

LENGTH(AH 3067 BK 2202) 0081/0000
LC FROM WASHINGTON AV
(CONN)

0071/2119

RAMP EX16 95N-DELAWARE
(SR8007 SEG 0010/1023)

0071/1392

FROM 8007/0010 SH
(CONN)

0071/1322

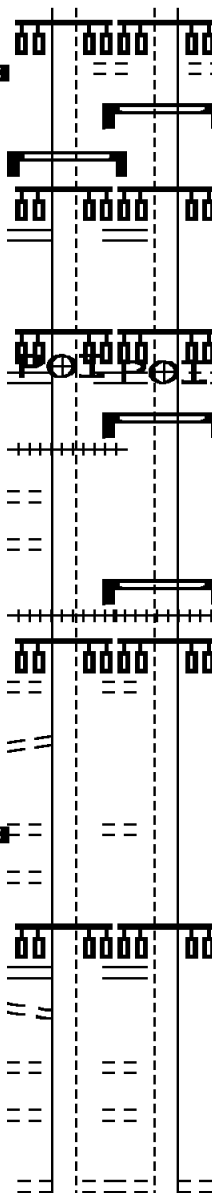
REED ST
(CITY)

0071/0932

DICKINSON ST
(CITY)

0071/0453

2 0 67025 0 00 0157+18 015383 FT
TASKER ST
(CITY)



(PRDR)

0090/0000 LENGTH(AH 2365 BK 3085)
0080/2622 SIGN: CANTILEVER
BMSID 67/2001/0080/2622

RAMP TO I-95N
(SR8007 SEG 0750/0000)

0080/2013

(APRA) PENNS LANDING EN
RAMP FROM I-95S
(SR8007 SEG 0500/0944)
PRIVATE DR
(CITY)

0080/1958

0080/1669 SIGN: CANTILEVER
BMSID 67/2001/0080/1669

SIGN: CANTILEVER
BMSID 67/2001/0080/1000
0080/1000 (AAR 541517U)#TRKS 02
0080/0978 CHRISTIAN ST
(CITY)

0080/0601

017537 FT 2 0 67025 0 00 0178+34
WASHINGTON AV
(CITY)

0080/0000 LENGTH(AH 3085 BK 2213)

RAMP EX16 95N-DELAWARE
(SR8007 SEG 0010/1023)

0070/1396

REED ST
(CITY)

0070/0902

DICKINSON ST
(CITY)

0070/0454

015324 FT 2 0 67025 0 00 0157+18
TASKER ST
(CITY)

EXTRACT DATE: 12/28/2024 ROADWAY MANAGEMENT SYSTEM PAGE NUMBER: 204
PRINT DATE: 12/30/2024 SLD COUNTY/SR - ANNUAL PRINT COUNTY: PHILADELPHIA

DIR: N TOTAL LEN: 10.130 MI. DIST: 06-5 SR: 2001
LEFT MUN: PHILADELPHIA C RIGHT MUN: PHILADELPHIA C

LENGTH(AH 2202 BK 2677) 0071/0000 S 0070/0000 LENGTH(AH 2213 BK 2665)
SIGN: CANTILEVER
BMSID 67/2001/0061/2473 0061/2473

DELAWARE AV TO 95SB
(SR8007 SEG 0020/0000)
MORRIS ST
(CITY) 0061/2288

PIER 70 BL
(CITY) 0061/1340
MIFFLIN ST
(CITY) 0061/1094
DILWORTH ST
(CITY) 0061/0963















2 0 67025 0 00 0131+25 012706 FT
SNYDER AV
(SR2002 SEG 0060/2493) 0060/0810 (AAR 530894C)#TRKS 01
0060/0670 (AAR 531528E)#TRKS 02
0060/0524 (AAR 531529L)#TRKS 01
012659 FT 2 0 67025 0 00 0131+25
SNYDER AV
(SR2002 SEG 0060/2493)

SNYDER AV
(CITY) 0060/0000 S 0060/0000 LENGTH(AH 2665 BK 3240)
LENGTH(AH 2677 BK 3228) 0061/0000 LC TO SNYDER AV
COMMONS DR
(PRDR) 0051/2482 0050/2840 (CONN)
0050/2700 (AAR 531527X)#TRKS 02
COMMONS DR
(PRDR) 0050/2484

SIGN: CANTILEVER
BMSID 67/2001/0051/0297 0051/0297
2 0 67025 0 00 0096+37 009478 FT
(APRA) MARINE TERMINAL
NC CHRISTOPHER COLUMBUS BL
CHRISTOPHER COLUMBUS BL
0050/0885 SIGN: CENTER MOUNTD
0050/0715 BMSID 67/2001/0050/0885
(AAR 530965W)#TRKS 01
009419 FT 2 0 67025 0 00 0098+67
(APRA) MARINE TERMINAL
NC CHRISTOPHER COLUMBUS BL
CHRISTOPHER COLUMBUS BL

EXTRACT DATE: 12/28/2024 ROADWAY MANAGEMENT SYSTEM PAGE NUMBER: 203
PRINT DATE: 12/30/2024 SLD COUNTY/SR - ANNUAL PRINT COUNTY: PHILADELPHIA

DIR: N TOTAL LEN: 10.130 MI. DIST: 06-5 SR: 2001
LEFT MUN: PHILADELPHIA C RIGHT MUN: PHILADELPHIA C

(CITY)						(CITY)	
LENGTH(AH 3228 BK 2358)	0051/0000				0050/0000	LENGTH(AH 3240 BK 2348)	
					0040/2265	SIGN: CANTILEVER	
						BMSID 67/2001/0040/2265	
(APRA) PECO SUBSTATION						(APRA) PECO SUBSTATION	
WECCACOE AV						WECCACOE AV	
(CITY)	0041/1615				0040/1615	(CITY)	
PRIVATE DR						PRIVATE DR	
(CITY)						(CITY)	
2 0 67025 0 00 0073+67	007120 FT				007071 FT	2 0 67025 0 00 0073+67	
LENGTH(AH 2358 BK 1774)	0041/0000					LENGTH(AH 2348 BK 1757)	
SWANSON ST						SWANSON ST	
(CITY)	0031/1371				0030/1379	(CITY)	
INTERSTATE 95 (NB)						INTERSTATE 95 (NB)	
OP ID 67/0095/0184/1410	0031/1250				0030/1250	OP ID 67/0095/0184/1410	
FRONT ST						FRONT ST	
(CITY)	0031/0737				0030/0736	(CITY)	
HOWARD ST						HOWARD ST	
(CITY)	0031/0588				0030/0587	(CITY)	
HANCOCK ST						HANCOCK ST	
(CITY)	0031/0447				0030/0446	(CITY)	
SECOND ST						SECOND ST	
(CITY)	0031/0294				0030/0296	(CITY)	
SAINT CHRISTOPHER DR						SAINT CHRISTOPHER DR	
(CITY)	0031/0065				0030/0071	(CITY)	
2 0 67025 0 00 0056+01	005346 FT				005314 FT	2 0 67025 0 00 0056+01	
AMERICAN ST						AMERICAN ST	
(CITY)						(CITY)	
LENGTH(AH 1774 BK 2069)	0031/0000					LENGTH(AH 1757 BK 2049)	
THIRD ST						THIRD ST	
(CITY)						(CITY)	
	0021/1903				0020/1902		
FOURTH ST						FOURTH ST	
(CITY)						(CITY)	
	0021/1366				0020/1367		
PATHMARK SHOPPING CTR						PATHMARK SHOPPING CTR	
(PRDR)						(PRDR)	
FIFTH ST						FIFTH ST	
(CITY)	0021/1106				0020/1106	(CITY)	
RANDOLPH ST						RANDOLPH ST	
(CITY)	0021/0893				0020/0895	(CITY)	
FAIRHILL ST						FAIRHILL ST	
(CITY)	0021/0674				0020/0668	(CITY)	
							
	0021/0592				0020/0599		

EXTRACT DATE: 12/28/2024 ROADWAY MANAGEMENT SYSTEM PAGE NUMBER: 202
PRINT DATE: 12/30/2024 SLD COUNTY/SR - ANNUAL PRINT COUNTY: PHILADELPHIA

DIR: N TOTAL LEN: 10.130 MI. DIST: 06-5 SR: 2001
LEFT MUN: PHILADELPHIA C RIGHT MUN: PHILADELPHIA C

FAIRHILL ST (CITY)	0021/0495	==	==	0020/0493	FAIRHILL ST (CITY)
SIXTH ST (CITY)	0021/0449	==	==	0020/0448	SIXTH ST (CITY)
MARSHALL ST (CITY)	0021/0338	==	==	0020/0333	MARSHALL ST (CITY)
MARSHALL ST (CITY)	0021/0293	==	==	0020/0298	MARSHALL ST (CITY)
SHERIDAN ST (CITY)	0021/0180	==	==	0020/0176	SHERIDAN ST (CITY)
SHERIDAN ST (CITY)	0021/0153	==	==	0020/0157	SHERIDAN ST (CITY)
2 0 67025 0 00 0035+47 003277 FT				003265 FT	2 0 67025 0 00 0035+47
SEVENTH ST (CITY)					SEVENTH ST (CITY)
LENGTH(AH 2069 BK 3277)	0021/0000	==	==	0020/0000	LENGTH(AH 2049 BK 3265)
BEULAH ST (CITY)	0011/3124	==	==	0010/3117	BEULAH ST (CITY)
BEULAH ST (CITY)	0011/3089	==	==	0010/3082	BEULAH ST (CITY)
FRANKLIN ST (CITY)	0011/2991	==	==	0010/2986	FRANKLIN ST (CITY)
EIGHTH ST (CITY)	0011/2838	==	==	0010/2832	EIGHTH ST (CITY)
EIGHTH ST (CITY)	0011/2798	==	==	0010/2790	EIGHTH ST (CITY)
MILDRED ST (CITY)	0011/2674	==	==	0010/2673	MILDRED ST (CITY)
DARIEN ST (CITY)	0011/2615	==	==	0010/2618	DARIEN ST (CITY)
DARIEN ST (CITY)	0011/2554	==	==	0010/2544	DARIEN ST (CITY)
NINTH ST (CITY)	0011/2429	==	==	0010/2417	NINTH ST (CITY)
NINTH ST (CITY)	0011/2386	==	==	0010/2386	NINTH ST (CITY)
PERCY ST (CITY)	0011/2237	==	==	0010/2230	PERCY ST (CITY)
HUTCHINSON ST (CITY)	0011/2138	==	==	0010/2128	HUTCHINSON ST (CITY)
HUTCHINSON ST (CITY)	0011/2080	==	==	0010/2088	HUTCHINSON ST (CITY)
TENTH ST					TENTH ST (CITY)

EXTRACT DATE: 12/28/2024 ROADWAY MANAGEMENT SYSTEM PAGE NUMBER: 201
PRINT DATE: 12/30/2024 SLD COUNTY/SR - ANNUAL PRINT COUNTY: PHILADELPHIA

DIR: N TOTAL LEN: 10.130 MI. DIST: 06-5 SR: 2001
LEFT MUN: PHILADELPHIA C RIGHT MUN: PHILADELPHIA C

(CITY)	0011/1947	==	==	0010/1937	ALDER ST
ALDER ST					(CITY)
(CITY)	0011/1790	==	==	0010/1788	ALDER ST
ALDER ST					(CITY)
(CITY)	0011/1741		==	0010/1728	WARNOCK ST
WARNOCK ST					(CITY)
(CITY)	0011/1650	==	==	0010/1645	ELEVENTH ST
ELEVENTH ST					(CITY)
(CITY)	0011/1495	==	==	0010/1496	ELEVENTH ST
ELEVENTH ST					(CITY)
(CITY)	0011/1450	==	==	0010/1437	JESSUP ST
JESSUP ST					(CITY)
(CITY)	0011/1343	==	==	0010/1342	MARVINE ST
MARVINE ST					(CITY)
(CITY)	0011/1263		==	0010/1252	SARTAIN ST
SARTAIN ST					(CITY)
(CITY)	0011/1204	==	==	0010/1201	TWELFTH ST
TWELFTH ST					(CITY)
(CITY)	0011/1077	==	==	0010/1066	TWELFTH ST
TWELFTH ST					(CITY)
(CITY)	0011/1052	==	==	0010/1050	CAMAC ST
CAMAC ST					(CITY)
(CITY)	0011/0896	==	==	0010/0897	ISEMINGER ST
ISEMINGER ST					(CITY)
(CITY)	0011/0784		==	0010/0786	ISEMINGER ST
ISEMINGER ST					(CITY)
(CITY)	0011/0750	==	==	0010/0754	THIRTEENTH ST
THIRTEENTH ST					(CITY)
(CITY)	0011/0600	==	==	0010/0580	JUNIPER ST
JUNIPER ST					(CITY)
(CITY)	0011/0327	==	==	0010/0327	WATTS ST
WATTS ST					(CITY)
(CITY)	0011/0190	==	==	0010/0203	2 0 67025 0 00 0002+75
2 0 67025 0 00 0002+75	000000 FT			000000 FT	NC OR
NC OREGON AV					BROAD ST
BROAD ST					(SR0291 SEG 0141/0000)
(SR0291 SEG 0141/0000)					(SR0291 SEG 0140/0000)
(SR0291 SEG 0140/0000)					BROAD ST
BROAD ST					(SR0611 SEG 0006/1899)
(SR0611 SEG 0006/1899)					INTER-BK
INTER-BK					OREGON AV
OREGON AV					(SR0291 SEG 0140/0000)
(SR0291 SEG 0140/0000)					MFC BEGIN = B
MFC BEGIN = B					LENGTH(AH 3277 BK 0000)
LENGTH(AH 3277 BK 0000)	0011/0000			0010/0000	LENGTH(AH 3265 BK 0000)

EXTRACT DATE: 12/28/2024 ROADWAY MANAGEMENT SYSTEM PAGE NUMBER: 200
PRINT DATE: 12/30/2024 SLD COUNTY/SR - ANNUAL PRINT COUNTY: PHILADELPHIA

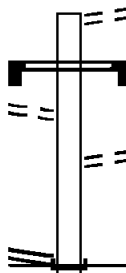
DIR: B TOTAL LEN: .502 MI. DIST: 06-5 SR: 1026
LEFT MUN: PHILADELPHIA C RIGHT MUN: PHILADELPHIA C

DRIVE RD
(CITY)

000400 FT

0010/0160

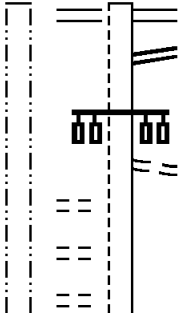
2 0 00000 0 00 0000+00 000000 FT
TACONY ST
(SR1007 SEG 0010/0540) 0010/0000



000400 FT ASHLAND AV
0010/0400 (CITY)
SIGN: CENTER MOUNTD
0010/0334 BMSID 67/1026/0010/0334

0010/0110 DRIVE RD
INTER-BK (CITY)
000000 FT TACONY ST
(SR1007 SEG 0010/0540)
MFC BEGIN = C
0010/0000 LENGTH(AH 2650 BK 0000)

EXTRACT DATE: 12/28/2024 ROADWAY MANAGEMENT SYSTEM PAGE NUMBER: 199
PRINT DATE: 12/30/2024 SLD COUNTY/SR - ANNUAL PRINT COUNTY: PHILADELPHIA
DIR: E TOTAL LEN: .943 MI. DIST: 06-5 SR: 1024
LEFT MUN: PHILADELPHIA C RIGHT MUN: PHILADELPHIA C

	004981 FT	LEVICK ST	
	0020/1773	(SR1008	SEG 0010/0729)
		LEVICK ST	
	0020/1645	(SR9401	SEG 0010/0000)
	NC	KEYSTONE ST	
	0020/1146	KEYSTONE ST	
		(CITY)	
	0020/0890	TULIP ST	
		(CITY)	
	0020/0665	EDMUND ST	
	(CITY)		
0020/0439	HEGERMAN ST		
	(CITY)		

EXTRACT DATE: 12/28/2024 ROADWAY MANAGEMENT SYSTEM PAGE NUMBER: 198
PRINT DATE: 12/30/2024 SLD COUNTY/SR - ANNUAL PRINT COUNTY: PHILADELPHIA

DIR: E TOTAL LEN: .943 MI. DIST: 06-5 SR: 1024
LEFT MUN: PHILADELPHIA C RIGHT MUN: PHILADELPHIA C

LTH AH 001773 BK 003208 000000 FT
7021/0000

Station	Length	Street	City	Segment	Start	End	Length	Street	City	Segment	Start	End	Length
0020/0227	003208	FT	VANDIKE ST	(CITY)	2	0	67327	0	00	0072+97			
			TORRESDALE AV	(SR1004 SEG 0140/0000)									
0020/0000	0010/2977		LENGTH(AH 1773 BK 3208)	MARSDEN ST	(CITY)								
			DITMAN ST	(CITY)									
			GLENLOCH ST	(CITY)									
			JACKSON ST	(CITY)									
			GILLESPIE ST	(CITY)									
			COTTAGE ST	(CITY)									
			ALGARD ST	(CITY)									
			WALKER ST	(CITY)									
			MONTAGUE ST	(CITY)									
			ERDRICK ST	(CITY)									
			TACKAWANNA ST	(CITY)									
			CHARLES ST	(CITY)									
			MULBERRY ST	(CITY)									
			FRANKFORD AV	(SR0013 SEG 0205/0000)									
			FRANKFORD AV	(SR0013 SEG 0204/0000)									
			FRANKFORD AV	(SR2007 SEG 0151/2245)									
			FRANKFORD AV	(SR2007 SEG 0150/2250)									
			ROBBINS ST	(SR0013 SEG 0204/0000)									
			MFC BEGIN	= B									
			LENGTH(AH 3208 BK 0000)										

LTH AH 003208 BK 000000 000000 FT
7011/0000

EXTRACT DATE: 12/28/2024 ROADWAY MANAGEMENT SYSTEM PAGE NUMBER: 197
PRINT DATE: 12/30/2024 SLD COUNTY/SR - ANNUAL PRINT COUNTY: PHILADELPHIA

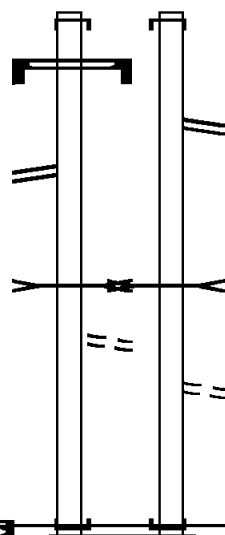
DIR: E TOTAL LEN: .400 MI. DIST: 06-5 SR: 1022
LEFT MUN: PHILADELPHIA C RIGHT MUN: PHILADELPHIA C

WOODHAVEN RD 002107 FT
(SR0063 SEG 0013/0000) INTER-AHD 0011/2107
SIGN: CANTILEVER
BMSID 67/1022/0011/1950 0011/1950

RAMP RD
(SR8033 SEG 0500/0000) 0011/1670

BYBERRY CR.
STRUCTURE LENGTH 22 FT
BMSID 67/1022/0010/0689 0011/0704
EVANS ST
(CITY) 0011/0581

2 0 67334 0 00 0022+40 000000 FT
NC WOODHAVEN RD
FRETZ DR INTER-BK
(CITY)
MFC BEGIN = B
LENGTH(AH 2107 BK 0000) 0011/0000



002112 FT
INTER-AHD WOODHAVEN RD
0010/2112 (SR0063 SEG 0012/0000)

0010/1692 RAMP RD
(SR8033 SEG 0260/1165)

BYBERRY CR.
STRUCTURE LENGTH 22 FT
BMSID 67/1022/0010/0689 0010/0689

EVANS ST
(CITY)
0010/0556 2 0 67334 0 00 0022+40
000000 FT NC WOODHAVEN RD
FRETZ DR
INTER-BK (CITY)
MFC BEGIN = B
0010/0000 LENGTH(AH 2112 BK 0000)

EXTRACT DATE: 12/28/2024 ROADWAY MANAGEMENT SYSTEM PAGE NUMBER: 196
PRINT DATE: 12/30/2024 SLD COUNTY/SR - ANNUAL PRINT COUNTY: PHILADELPHIA
DIR: B TOTAL LEN: 1.842 MI. DIST: 06-5 SR: 1021
LEFT MUN: PHILADELPHIA C RIGHT MUN: PHILADELPHIA C

009724 FT

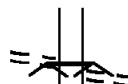
009724 FT CLOSED RD

EXTRACT DATE: 12/28/2024 ROADWAY MANAGEMENT SYSTEM PAGE NUMBER: 195
PRINT DATE: 12/30/2024 SLD COUNTY/SR - ANNUAL PRINT COUNTY: PHILADELPHIA

DIR: B TOTAL LEN: 1.842 MI. DIST: 06-5 SR: 1021
LEFT MUN: PHILADELPHIA C RIGHT MUN: PHILADELPHIA C

ORTHODOX ST
(CITY)

0040/2900



0040/2900

ROAD CLOSED AHEAD
ORTHODOX ST
(CITY)

0 0 00000 0 00 0000+00 006824 FT
LEWIS ST
(CITY)

0040/0000

==

0040/0000

LENGTH(AH 2900 BK 2640)

0 0 00000 0 00 0000+00 004184 FT
CASTOR AV
(SR1005 SEG 0030/0000)

0030/0000



004184 FT

0030/0000

LENGTH(AH 2640 BK 3228)

VENANGO ST
(CITY)

0020/2408



0020/2408

(APRA) TIOGA MARINE TER

TIOGA ST
(CITY)

0020/1595

==

000956 FT

000956 FT 0 0 00000 0 00 0000+00



0020/0000

PED WALKWAY
OP ID 67/1005/0020/0000
LENGTH(AH 3228 BK 0956)

000000 FT

000000 FT 0 0 00000 0 00 0000+00

ALLEGHENY AV
(SR2016 SEG 0110/3324)

0010/0000



0010/0000

NC DELAWARE AV
MFC BEGIN = C
LENGTH(AH 0956 BK 0000)

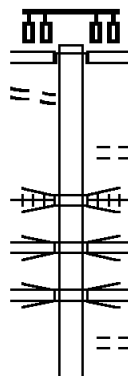
DIR: B TOTAL LEN: 1.022 MI. DIST: 06-5 SR: 1020
LEFT MUN: PHILADELPHIA C RIGHT MUN: PHILADELPHIA C

EXTRACT DATE: 12/28/2024 ROADWAY MANAGEMENT SYSTEM PAGE NUMBER: 193
 PRINT DATE: 12/30/2024 SLD COUNTY/SR - ANNUAL PRINT COUNTY: PHILADELPHIA
 DIR: E TOTAL LEN: 3.927 MI. DIST: 06-5 SR: 1018
 LEFT MUN: PHILADELPHIA C RIGHT MUN: PHILADELPHIA C

020649 FT

FROM 1007/0141 SH
 (CONN)

0090/2853



020734 FT
 INTER-AHD

GRANT AV
 (CITY)
 STATE RD
 (SR1007 SEG 0140/0625)

0090/2969

JAMES ST
 (CITY)
 NATIONAL RAILROAD PASSE
 0090/2440 OVERPASS IS RR X-ING
 0090/2203 INTERSTATE 95 (NB)
 0090/2044 OP ID 67/0095/0324/2464
 INTERSTATE 95 (SB)
 0090/1939 OP ID 67/0095/0325/2385
 EDEN HALL LN
 0090/1831 (TWP)
 LC FOR EDEN HALL LN

EXTRACT DATE: 12/28/2024 ROADWAY MANAGEMENT SYSTEM PAGE NUMBER: 192
PRINT DATE: 12/30/2024 SLD COUNTY/SR - ANNUAL PRINT COUNTY: PHILADELPHIA

DIR: E TOTAL LEN: 3.927 MI. DIST: 06-5 SR: 1018
LEFT MUN: PHILADELPHIA C RIGHT MUN: PHILADELPHIA C

			==	0090/1715	(CONN)
					POQUESSING C
				0090/0906	STRUCTURE LENGTH 10 FT
					BMSID 67/1018/0090/0906
					TORRESDALE AV
					(CITY)
017680 FT			==	0090/0540	
				017765 FT	2 0 67357 0 00 0029+94
					DITMAN ST
					(CITY)
			==	0090/0000	LENGTH(AH 2969 BK 0486)
017194 FT				017279 FT	2 0 67357 0 00 0034+81
					FRANKFORD AV
					(SR0013 SEG 0301/0000)
					(SR0013 SEG 0300/0000)
				0080/0000	MFC BEGIN = C
					LENGTH(AH 0486 BK 2660)
LEON ST					LEON ST
(CITY)					(CITY)
BMSID 67/1018/0070/1095	0071/1410		==	0070/1388	BMSID 67/1018/0070/1095
2 0 67056 0 00 0026+83	0071/1189			0070/1131	2 0 67056 0 00 0015+76
BYBERRY CR.					BYBERRY CR.
BMSBG 67/1018/0070/1095	0071/1153			0070/1095	BMSBG 67/1018/0070/1095
BMSID 67/1018/0070/0000	0071/0031			0070/0031	BMSID 67/1018/0070/0000
2 0 67056 0 00 0026+83	014505 FT			014619 FT	2 0 67056 0 00 0026+83
BYBERRY CREEK					BYBERRY CREEK
BMSBG 67/1018/0070/0000				0070/0000	BMSBG 67/1018/0070/0000
LENGTH(AH 2689 BK 3044)	0071/0000				LENGTH(AH 2660 BK 3084)
FORDHAM RD					FORDHAM RD
(CITY)					(CITY)
				0060/2892	
	0061/2890				
LAVENDER RD					LAVENDER RD
(CITY)					(CITY)
				0060/1544	
	0061/1535				

EXTRACT DATE: 12/28/2024 ROADWAY MANAGEMENT SYSTEM PAGE NUMBER: 191
PRINT DATE: 12/30/2024 SLD COUNTY/SR - ANNUAL PRINT COUNTY: PHILADELPHIA

DIR: E TOTAL LEN: 3.927 MI. DIST: 06-5 SR: 1018
LEFT MUN: PHILADELPHIA C RIGHT MUN: PHILADELPHIA C

2 0 67056 0 00 0057+11 011461 FT
ACADEMY RD
(SR1013 SEG 0051/0846)

MFC BEGIN = C
LENGTH(AH 3044 BK 3271) 0061/0000

WOODEN BRIDGE RUN
STRUCTURE LENGTH 25 FT
BMSID 67/1018/0050/1983 0051/1910

(APRA) NORTHEAST PHILA.
ASHTON RD
(CITY)

0051/1335

(APRA) JDM MATERIALS
PRIVATE DR
(PRDR)

BMSID 67/1018/0050/0000 0051/0085
2 0 67056 0 00 0090+54 008190 FT
WOODEN RUN B

BMSBG 67/1018/0050/0000
LENGTH(AH 3271 BK 2343) 0051/0000
(AAR 501642X)#TRKS 01 0041/1886

BMSID 67/1018/0040/0809 0041/0781
2 0 67056 0 00 0105+22

WOODEN RUN
BMSBG 67/1018/0040/0809 0041/0767

2 0 67056 0 00 0112+18 005847 FT
BLUE GRASS RD
(CITY)

LENGTH(AH 2343 BK 1745) 0041/0000
BLUE GRASS RD
(CITY)

0031/1186

ROOSEVELT BL

011535 FT 2 0 67056 0 00 0057+11
ACADEMY RD
(SR1013 SEG 0050/0835)

MFC BEGIN = C
LENGTH(AH 3084 BK 3301)
TO 1013/0051 SH
(CONN) 0060/0000
0050/3200

WOODEN BRIDGE RUN
STRUCTURE LENGTH 25 FT
BMSID 67/1018/0050/1983 0050/1983

(APRA) NORTHEAST PHILA.
ASHTON RD
(CITY)

0050/1381

(APRA) JDM MATERIALS
PRIVATE DR
(PRDR)

BMSID 67/1018/0050/0000 0050/0107
2 0 67056 0 00 0090+54 008234 FT
WOODEN RUN B

BMSBG 67/1018/0050/0000
LENGTH(AH 3301 BK 2292)
(AAR 501642X)#TRKS 01 0050/0000
0040/1902

BMSID 67/1018/0040/0809 0040/0823
2 0 67056 0 00 0105+22

WOODEN RUN
BMSBG 67/1018/0040/0809 0040/0809

005942 FT 2 0 67056 0 00 0113+31
BLUE GRASS RD
(CITY)

LENGTH(AH 2292 BK 1760)
BLUE GRASS RD
(CITY) 0040/0000
0030/1188

ROOSEVELT BL

EXTRACT DATE: 12/28/2024 ROADWAY MANAGEMENT SYSTEM PAGE NUMBER: 190
PRINT DATE: 12/30/2024 SLD COUNTY/SR - ANNUAL PRINT COUNTY: PHILADELPHIA

DIR: E TOTAL LEN: 3.927 MI. DIST: 06-5 SR: 1018
LEFT MUN: PHILADELPHIA C RIGHT MUN: PHILADELPHIA C

(SR6001 SEG 0320/0000)	0031/0106		0030/0107	(SR6001 SEG 0320/0000)
ROOSEVELT BL				ROOSEVELT BL
(SR0001 SEG 0321/0000)				(SR0001 SEG 0321/0000)
(SR0001 SEG 0320/0000)				(SR0001 SEG 0320/0000)
2 0 67056 0 00 0131+12	0031/0060		0030/0061	2 0 67056 0 00 0131+12
004102 FT			004182 FT	
ROOSEVELT BL				ROOSEVELT BL
(SR0001 SEG 0320/0000)				(SR0001 SEG 0320/0000)
(SR0001 SEG 0321/0000)				(SR0001 SEG 0321/0000)
MFC BEGIN = B				MFC BEGIN = B
LENGTH(AH 1745 BK 2947)	0031/0000		0030/0000	LENGTH(AH 1760 BK 2938)
ROOSEVELT BL				ROOSEVELT BL
(SR6001 SEG 0321/0000)				(SR6001 SEG 0321/0000)
HILSPACH ST	0021/2879		0020/2874	HILSPACH ST
(CITY)	0021/2612		0020/2605	(CITY)
EVANS ST	0021/2349		0020/2344	EVANS ST
(CITY)	0021/2067			(CITY)
COWDEN ST				
(CITY)				
CLARK ST				CLARK ST
(CITY)				(CITY)
HOFF ST	0021/1786		0020/1784	
(CITY)	0021/1221			
DUNGAN RD	0021/0658		0020/0662	DUNGAN RD
(CITY)				(CITY)
WISTARIA ST	0021/0395			
(CITY)				
2 0 67297 0 00 0012+75	001155 FT		001244 FT	2 0 67297 0 00 0012+75
BUSTLETON AV				BUSTLETON AV
(SR0532 SEG 0021/0446)				(SR0532 SEG 0020/0459)
(SR0532 SEG 0020/0459)				(SR0532 SEG 0021/0446)
LENGTH(AH 2947 BK 1155)	0021/0000		0020/0000	LENGTH(AH 2938 BK 1244)
2 0 67297 0 00 0000+44	000000 FT		000000 FT	2 0 67297 0 00 0009+65
WELSH RD				WELSH RD
(SR1011 SEG 0071/0210)				(SR1011 SEG 0071/0210)
(SR1011 SEG 0070/0120)				(SR1011 SEG 0070/0120)
NC GRANT AV				NC GRANT AV
WELSH RD	INTER-BK		INTER-BK	WELSH RD
(SR1011 SEG 0070/0120)				(SR1011 SEG 0071/0210)
MFC BEGIN = C				MFC BEGIN = C
LENGTH(AH 1155 BK 0000)	0011/0000		0010/0000	LENGTH(AH 1244 BK 0000)

EXTRACT DATE: 12/28/2024 ROADWAY MANAGEMENT SYSTEM PAGE NUMBER: 189
PRINT DATE: 12/30/2024 SLD COUNTY/SR - ANNUAL PRINT COUNTY: PHILADELPHIA

DIR: E TOTAL LEN: 2.891 MI. DIST: 06-5 SR: 1016
LEFT MUN: PHILADELPHIA C RIGHT MUN: PHILADELPHIA C

	015222 FT		015267 FT	SIGN: CANTILEVER
			INTER-AHD	BMSID 67/1016/0070/2327
			0070/2327	LINDEN AV
				(CITY)
			0070/2261	RAMP TO SR95 NB
			0070/2196	(SR8025 SEG 0750/0000)
				BMSID 67/1016/0070/2010
				0 0 00000 0 00 0000+00
			0070/2010	RAMP G (WB)
				BMSBG 67/1016/0070/2010
HEGERMAN ST				
(CITY)	0070/1846		0070/1806	SIGN: CANTILEVER
				BMSID 67/1016/0070/1806
VANDIKE ST				
(CITY)	0070/1583		0070/1352	SIGN: CANTILEVER
				BMSID 67/1016/0070/1352
TORRESDALE AV			0070/1312	TORRESDALE AV
(CITY)	0070/1312			(SR1004 SEG 0220/1807)
MARSDEN ST				
(CITY)	0070/1041			
DITMAN ST				
(CITY)	0070/0782			
GLENLOCH ST				
(CITY)	0070/0520			
JACKSON ST				
(CITY)	0070/0258			
2 0 67295 0 00 0025+48 012895 FT			012940 FT	
GILLESPIE ST			0070/0000	LENGTH(AH 2327 BK 2381)
(CITY)	0070/0000			
COTTAGE ST				
(CITY)	0060/2127			
WALKER ST				
(CITY)	0060/1865			
				FRANKFORD AV
			0060/1602	(SR0013 SEG 0280/1246)
CRISPIN ST				
(CITY)	0060/0315			
TO 1013/0030 SH				
(CONN)	0060/0150			
	010514 FT		010559 FT	2 0 67295 0 00 0000+00
				NC LINDEN AV



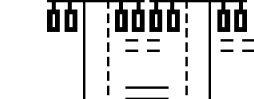


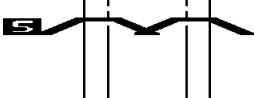
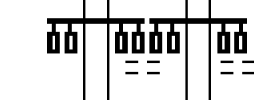
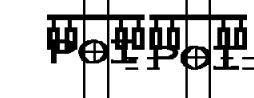




EXTRACT DATE: 12/28/2024 ROADWAY MANAGEMENT SYSTEM PAGE NUMBER: 188
PRINT DATE: 12/30/2024 SLD COUNTY/SR - ANNUAL PRINT COUNTY: PHILADELPHIA

DIR: E TOTAL LEN: 2.891 MI. DIST: 06-5 SR: 1016
LEFT MUN: PHILADELPHIA C RIGHT MUN: PHILADELPHIA C

				ACADEMY RD			
				(SR1013 SEG 0031/2060)			
				(SR1013 SEG 0030/2042)			
				MFC BEGIN = C			
				LENGTH(AH 2381 BK 1259)			
				S 0060/0000			
DEAN PZ				DEAN PZ			
(CITY)				(CITY)			
2 0 67296 0 00 0089+25 0051/0508				2 0 67296 0 00 0089+25			
WILLITS RD				WILLITS RD			
(SR1011 SEG 0020/0125)				(SR1011 SEG 0020/0000)			
WILLITS RD				WILLITS RD			
(SR1011 SEG 0020/0125)				(SR1011 SEG 0020/0000)			
LENGTH(AH 1350 BK 1658)				LENGTH(AH 1259 BK 1738)			
LC FOR HOLME DR				LC FOR HOLME DR			
(CONN)				(CITY)			
FOR SR 1016E AND 1016W				FOR SR 1016E AND 1016W			
(CONN)				(CONN)			
2 0 67296 0 00 0072+36 007506 FT				2 0 67296 0 00 0072+36			
CONVENT AV				CONVENT AV			
(CITY)				(CITY)			
PENNYPACK ST				PENNYPACK ST			
(CITY)				(CITY)			
LENGTH(AH 1658 BK 2582)				LENGTH(AH 1738 BK 2585)			
0041/0000				0040/0000			
LONGFORD ST				LONGFORD ST			
(CITY)				(CITY)			
BMSBN 67/1016/0030/1317				BMSBN 67/1016/0030/1317			
0 0 00000 0 00 0000+00				0 0 00000 0 00 0000+00			
BRIDGE RUN				BRIDGE RUN			
BMSBG 67/1016/0030/1317				BMSBG 67/1016/0030/1317			
BMSBN 67/1016/0030/1083				BMSBN 67/1016/0030/1083			
0 0 00000 0 00 0000+00				0 0 00000 0 00 0000+00			
CONSOLIDATED RAIL CO RR				CONSOLIDATED RAIL CO RR			
BMSBG 67/1016/0030/1083				BMSBG 67/1016/0030/1083			
LEWIN PL				LEWIN PL			
(CITY)				(CITY)			
ARTHUR ST				ARTHUR ST			
(CITY)				(CITY)			
JOEY DR				JOEY DR			
(CITY)				(CITY)			
2 0 67296 0 00 0045+49 004924 FT				2 0 67296 0 00 0045+49			
HOLME CR				HOLME CR			
(CITY)				(CITY)			

EXTRACT DATE: 12/28/2024 ROADWAY MANAGEMENT SYSTEM PAGE NUMBER: 187
PRINT DATE: 12/30/2024 SLD COUNTY/SR - ANNUAL PRINT COUNTY: PHILADELPHIA

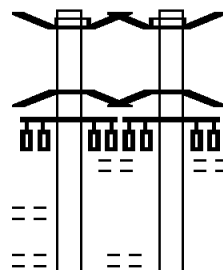
DIR: E TOTAL LEN: 2.891 MI. DIST: 06-5 SR: 1016
LEFT MUN: PHILADELPHIA C RIGHT MUN: PHILADELPHIA C

HOLME CR (CITY)						HOLME CR (CITY)
LENGTH(AH 2582 BK 2468) 0031/0000		0030/0000				LENGTH(AH 2585 BK 2475)
HOLME CR (CITY)						HOLME CR (CITY)
HOLME CR (CITY)						HOLME CR (CITY)
0021/2235		0020/2257				
STAMFORD ST (CITY)						STAMFORD ST (CITY)
0021/1653		0020/1680				
FOR SR 1016E AND 1016W (CONN)						FOR SR 1016E AND 1016W (CONN)
WINCHESTER AV (CITY)						WINCHESTER AV (CITY)
0021/1196		0020/1199				
0021/0761		0020/0742				
BMS EN 67/1016/0020/0000 0021/0227						BMS EN 67/1016/0020/0000
2 0 67296 0 00 0021+50 002456 FT						2 0 67296 0 00 0021+50 002502 FT
PENNYPACK CR						PENNYPACK CR
BMSBG 67/1016/0020/0000						BMSBG 67/1016/0020/0000
LENGTH(AH 2468 BK 2456) 0021/0000		0020/0000				LENGTH(AH 2475 BK 2502)
REVERE ST (CITY)						REVERE ST (CITY)
0003/1013		0002/1075				
(APRA) NAZARETH HOSPITA						(APRA) NAZARETH HOSPITA
FAIRFIELD ST (CITY)						FAIRFIELD ST (CITY)
0003/0595		0002/0588				
POQUESSING AV (CITY)						
0003/0300						
ROOSEVELT BL (SR6001 SEG 0284/0036)						ROOSEVELT BL (SR6001 SEG 0284/0000)
0003/0175		0002/0185				
BMS EN 67/1016/0002/0026 0003/0144						BMS EN 67/1016/0002/0026
2 0 67296 0 00 0000+00						2 0 67296 0 00 0000+00
ROOSEVELT BLVD. (SB)						ROOSEVELT BLVD. (SB)
BMSBG 67/1016/0002/0026 0003/0026		0002/0026				BMSBG 67/1016/0002/0026
2 0 67296 0 00 0000+00 000000 FT						2 0 67296 0 00 0000+00 000000 FT
NC HOLME AV						NC HOLME AV
ROOSEVELT BL (SR6001 SEG 0285/0045)						ROOSEVELT BL (SR6001 SEG 0285/0000)
SOLLY AV (CITY)						SOLLY AV (CITY)
INTER-BK						INTER-BK
MFC BEGIN = C						MFC BEGIN = C
LENGTH(AH 2456 BK 0000) 0003/0000		0002/0000				LENGTH(AH 2502 BK 0000)

EXTRACT DATE: 12/28/2024 ROADWAY MANAGEMENT SYSTEM PAGE NUMBER: 186
PRINT DATE: 12/30/2024 SLD COUNTY/SR - ANNUAL PRINT COUNTY: PHILADELPHIA

DIR: N TOTAL LEN: 2.659 MI. DIST: 06-5 SR: 1015
LEFT MUN: PHILADELPHIA C RIGHT MUN: PHILADELPHIA C

AH-BUCKS (09) 014016 FT
BMSBN 67/1015/0050/2788
KNIGHTS RD INTER-AHD
(SR2019 SEG 0011/0000) 0051/2800
2 0 67338 0 00 0138+81
POQUESSING CREEK
BMSBG 67/1015/0050/2788 0051/2747
FRANKLIN MILLS DR
(PRDR)
0051/2197
MCCARTHY CR
(CITY) 0051/1965
CLIFFE DR
(CITY) 0051/1549



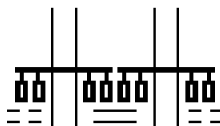
014039 FT AH-BUCKS (09)
BMSBN 67/1015/0050/2788
KNIGHTS RD INTER-AHD
(SR2019 SEG 0010/0000) 0050/2841
2 0 67338 0 00 0138+81
POQUESSING CREEK
BMSBG 67/1015/0050/2788 0050/2788
FRANKLIN MILLS CR
(PRDR)
0050/2204
CLIFFE DR
(CITY) 0050/1563

EXTRACT DATE: 12/28/2024 ROADWAY MANAGEMENT SYSTEM PAGE NUMBER: 185
PRINT DATE: 12/30/2024 SLD COUNTY/SR - ANNUAL PRINT COUNTY: PHILADELPHIA

DIR: N TOTAL LEN: 2.659 MI. DIST: 06-5 SR: 1015
LEFT MUN: PHILADELPHIA C RIGHT MUN: PHILADELPHIA C

MECHANICSVILLE RD
(CITY)
FRANKLIN MILLS CR
(PRDR)

0051/1185

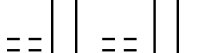


0050/1193

MECHANICSVILLE RD
(CITY)
FRANKLIN MILLS DR
(PRDR)

KNIGHTS PL
(CITY)
2 0 67338 0 00 0111+83 011216 FT
FRANKLIN MILLS BL
(PRDR)
ACADEMY RD
(SR1013 SEG 0120/0874)

0051/0475



0050/0477

KNIGHTS PL
(CITY)
2 0 67338 0 00 0111+83
FRANKLIN MILLS BL
(PRDR)
ACADEMY RD
(SR1013 SEG 0120/0874)

LENGTH(AH 2800 BK 2126) 0051/0000
KNIGHTS TE
(CITY)
KNIGHTS TE
(CITY)
NANTON DR
(CITY)
LIBERTY BELL BL
(PRDR)

0041/1852



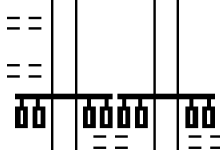
0050/0000

LENGTH(AH 2841 BK 2117)
KNIGHTS TE
(CITY)

0041/1747

0041/1241

0041/0678



0040/1867

0040/0672

LIBERTY BELL BL
(PRDR)

SIGN: CANTILEVER
BMSID 67/1015/0041/0050 0041/0050
2 0 67338 0 00 0089+53 009090 FT
RAMP N RD
(SR8029 SEG 0010/0852)
WOODHAVEN RD
(CITY)

0041/0050



009081 FT

2 0 67338 0 00 0089+53
RAMP N RD
(SR8029 SEG 0010/0852)
WOODHAVEN RD
(CITY)

LENGTH(AH 2126 BK 3089) 0041/0000
BMSID 67/1015/0030/2873 0031/3055
0 0 00000 0 00 0000+00
WOODHAVEN RD (EB)
BMSBG 67/1015/0030/2873 0031/2881
WOODHAVEN RD
(CITY)

0041/0000



0040/0000

LENGTH(AH 2117 BK 3110)
BMSID 67/1015/0030/2873
0 0 00000 0 00 0000+00
WOODHAVEN RD (EB)
BMSBG 67/1015/0030/2873
WOODHAVEN RD
(CITY)

0031/2770



0030/2756

0030/2688

SIGN: CANTILEVER
BMSID 67/1015/0030/2688

FAIRDALE RD
(CITY)

0031/1768



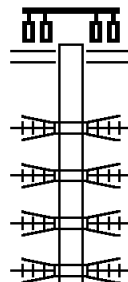
0030/1773

FAIRDALE RD
(CITY)

LANCELOT PL (CITY) PATRICIAN DR (CITY)	0031/0759	==	==	0030/0763	LANCELOT PL (CITY) PATRICIAN DR (CITY)
2 0 67338 0 00 0059+78 006001 FT CHALFONT DR (CITY)	0031/0442	==	==	0030/0439 005971 FT	2 0 67338 0 00 0060+80 CHALFONT DR (CITY)
LENGTH(AH 3089 BK 3153) 0031/0000	==	==	==	0030/0000	LENGTH(AH 3110 BK 3145)
DORCHESTER RD (CITY) DUNDEE AV (CITY)	0021/1757	==	==	0020/1756	DORCHESTER RD (CITY) DUNDEE AV (CITY)
ELLICOTT RD (CITY) KANE RD (CITY)	0021/1335 0021/0939 0021/0529	==	==	0020/1335 0020/0920 0020/0528 002826 FT	ELLICOTT RD (CITY) KANE RD (CITY) 2 0 67338 0 00 0028+32 ORCHARD LN (CITY)
2 0 67338 0 00 0028+08 002848 FT LENGTH(AH 3153 BK 2848) (APRA) FRANKFORD HOSPIT RED LION RD (CITY)	0021/0000	==	==	0020/0000	LENGTH(AH 3145 BK 2826) (APRA) FRANKFORD HOSPIT RED LION RD (CITY)
ELLICOTT RD (CITY)	0011/2673	==	==	0010/2657	ELLICOTT RD (CITY)
CLARENDON AV (CITY) BYBERRY CK STRUCTURE LENGTH 41 FT BMSID 67/1015/0010/0269 0011/0269 2 0 67338 0 00 0000+00 000000 FT NC KNIGHTS RD FRANKFORD AV (SR0013 SEG 0304/0000)	0011/0643	==	==	0010/0619	CLARENDON AV (CITY) BYBERRY CK STRUCTURE LENGTH 41 FT BMSID 67/1015/0010/0269 2 0 67338 0 00 0000+00 NC KNIGHTS RD FRANKFORD AV (SR0013 SEG 0304/0000)
HEGERMAN ST (CITY) MFC BEGIN = C LENGTH(AH 2848 BK 0000)	INTER-BK 0011/0000	==	==	INTER-BK 0010/0000	HEGERMAN ST (CITY) MFC BEGIN = C LENGTH(AH 2826 BK 0000)

EXTRACT DATE: 12/28/2024 ROADWAY MANAGEMENT SYSTEM PAGE NUMBER: 183
PRINT DATE: 12/30/2024 SLD COUNTY/SR - ANNUAL PRINT COUNTY: PHILADELPHIA
DIR: B TOTAL LEN: 4.795 MI. DIST: 06-5 SR: 1014
LEFT MUN: PHILADELPHIA C RIGHT MUN: PHILADELPHIA C

025320 FT



025320 FT STATE RD
(SR1007 SEG 0101/0000)
(SR1007 SEG 0100/0000)
0090/1763
0090/1057 NATIONAL RAILROAD PASSE
OVERPASS IS RR X-ING
0090/1002 NATIONAL RAILROAD PASSE
OVERPASS IS RR X-ING
0090/0855 CONSOLIDATED RAIL CORPO
OVERPASS IS RR X-ING
0090/0825 CONSOLIDATED RAIL CORPO
OVERPASS IS RR X-ING

EXTRACT DATE: 12/28/2024 ROADWAY MANAGEMENT SYSTEM PAGE NUMBER: 182
PRINT DATE: 12/30/2024 SLD COUNTY/SR - ANNUAL PRINT COUNTY: PHILADELPHIA

DIR: B TOTAL LEN: 4.795 MI. DIST: 06-5 SR: 1014
LEFT MUN: PHILADELPHIA C RIGHT MUN: PHILADELPHIA C

		==	0090/0762	TULIP ST (CITY)
		==	0090/0200	VANDIKE ST (CITY)
023557 FT			023557 FT	2 0 67359 0 00 0023+83 TORRESDALE AV (SR1004 SEG 0180/2120)
		==	0090/0000	LENGTH(AH 1763 BK 2384) MARSDEN ST (CITY)
		==	0080/2188	DITMAN ST (CITY)
		==	0080/1985	JACKSON ST (CITY)
		==	0080/1740	COTTAGE ST (CITY)
		==	0080/1364	WALKER ST (CITY)
MONTAGUE ST (CITY)	0080/0765	==	0080/1019	ERDRICK ST (CITY)
		==	0080/0520	CHARLES ST (CITY)
021173 FT		==	0080/0277	FRANKFORD AV (SR0013 SEG 0260/0000)
		==	0080/0000	LENGTH(AH 2384 BK 2644) CRAIG ST (CITY)
MORO ST (CITY)	0070/1997	==	0070/2259	LEON ST (CITY)
TERRY ST (CITY)	0070/1578	==	0070/1785	CRISPIN ST (CITY)
FAIRVIEW ST (CITY)	0070/1124	==	0070/1375	ROWLAND ST (CITY)
		==	0070/0819	
LC TO CRESCO AV (CONN)	0070/0193	==	018529 FT	
2 0 67323 0 00 0186+17	018529 FT			
CRESCO AV				

DIST: 06-5 SR: 1014
RIGHT MUN: PHILADELPHIA C

EXTRACT DATE: 12/28/2024 ROADWAY MANAGEMENT SYSTEM PAGE NUMBER: 180
PRINT DATE: 12/30/2024 SLD COUNTY/SR - ANNUAL PRINT COUNTY: PHILADELPHIA

DIR: B TOTAL LEN: 4.795 MI. DIST: 06-5 SR: 1014
LEFT MUN: PHILADELPHIA C RIGHT MUN: PHILADELPHIA C

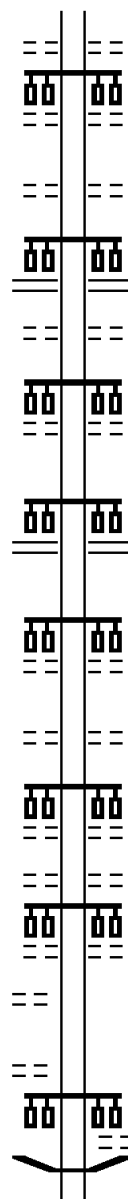
DORCAS ST
(CITY)
MEADOWBROOK DR
(CITY)

009393 FT

0030/1375

0030/0744

005712 FT



0040/3431 LEONARD ST
(CITY)
BRADFORD ST
(CITY)
0040/3170
0040/2474 EASTWOOD ST
(CITY)
BUSTLETON AV
(SR1009 SEG 0111/1775)
(SR1009 SEG 0110/1752)
0040/1990
0040/1855 HORROCKS ST
(CITY)
0040/1238 LARGE ST
(CITY)
0040/0574 CASTOR AV
(SR1005 SEG 0161/2255)
(SR1005 SEG 0160/2253)
009393 FT 2 0 67323 0 00 0093+84
LORETTO AV
(CITY)
5 0040/0000 LENGTH(AH 3855 BK 3681)
0030/2981 FRONTENAC ST
(CITY)
0030/2360 SUMMERDALE AV
(CITY)
0030/2049 LANGDON ST
(CITY)
ALGON AV
(CITY)
0030/1742
0030/0219 DUNGAN RD
(CITY)
0030/0075 BMS EN 67/1014/0030/0000
005712 FT 2 0 67323 0 00 0057+00

EXTRACT DATE: 12/28/2024 ROADWAY MANAGEMENT SYSTEM PAGE NUMBER: 179
PRINT DATE: 12/30/2024 SLD COUNTY/SR - ANNUAL PRINT COUNTY: PHILADELPHIA

DIR: B TOTAL LEN: 4.795 MI.
LEFT MUN: PHILADELPHIA C

DIST: 06-5 SR: 1014
RIGHT MUN: PHILADELPHIA C

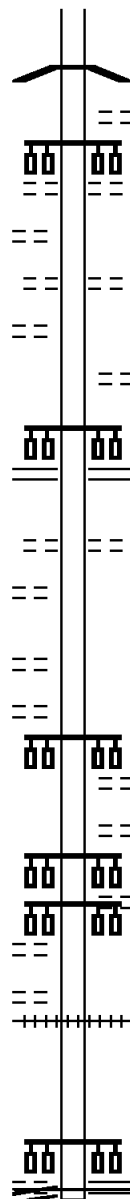
LAWNDALE ST
(CITY) 0020/2643

PALMETTO ST
(CITY) 0020/2069

RYERS AV
(CITY) 0020/0303
2 0 67323 0 00 0019+14 001940 FT
HALSTEAD ST
(CITY) 0020/0000
BRIDLE RD
(CITY) 0010/1582

JEANES ST
(CITY) 0010/0798
ELBERON AV
(CITY) 0010/0591
000000 FT

PINE RD
(CITY)
HUNTINGTON PK
(SR0232 SEG 0082/1191) 0010/0000



CSX
BMSBG 67/1014/0030/0000 RR
LENGTH(AH 3681 BK 3772)
RIPLEY ST
(CITY)
TABOR AV
(CITY)
0030/0000
0020/3481
0020/2977
BINGHAM ST
(CITY)
0020/2357
RISING SUN AV
(CITY)
0020/1783
VERREE RD
(SR1001 SEG 0100/0000)
0020/1165
FERNDALE ST
(CITY)
0020/0560
001940 FT
0020/0000 LENGTH(AH 3772 BK 1940)
RIDGEWAY ST
(CITY)
0010/1317
CONARD ST
(CITY)
ROCKWELL AV
(CITY)
0010/0820
0010/0798
0010/0541 (AAR 589809C)#TRKS 02
000000 FT 2 0 67323 0 00 0000+00
NC RHAWN ST
OXFORD AV
(SR0232 SEG 0082/1191)
MFC BEGIN = C
0010/0000 LENGTH(AH 1940 BK 0000)

EXTRACT DATE: 12/28/2024 ROADWAY MANAGEMENT SYSTEM PAGE NUMBER: 178
PRINT DATE: 12/30/2024 SLD COUNTY/SR - ANNUAL PRINT COUNTY: PHILADELPHIA
DIR: N TOTAL LEN: 5.068 MI. DIST: 06-5 SR: 1013
LEFT MUN: PHILADELPHIA C RIGHT MUN: PHILADELPHIA C

026760 FT



026643 FT
INTER-AHD

0120/0874

FRANKLIN MILLS BL
(PRDR)
KNIGHTS RD
(SR1015 SEG 0051/0000)








EXTRACT DATE: 12/28/2024 ROADWAY MANAGEMENT SYSTEM PAGE NUMBER: 177
PRINT DATE: 12/30/2024 SLD COUNTY/SR - ANNUAL PRINT COUNTY: PHILADELPHIA

DIR: N TOTAL LEN: 5.068 MI. DIST: 06-5 SR: 1013
LEFT MUN: PHILADELPHIA C RIGHT MUN: PHILADELPHIA C

	025886 FT	==	==	0120/0574	BISCAYNE DR
				025769 FT	(CITY)
FRANKLIN MILLS BL	INTER-AHD			0120/0000	0 0 00000 0 00 0000+00
(PRDR)					MFC BEGIN = C
BANDON DR					LENGTH(AH 0874 BK 1452)
(CITY)					
KNIGHTS RD					
(SR1015 SEG 0051/0000)	0111/1462				
NANTON DR				0110/1452	BANDON DR
(CITY)					(CITY)
	0111/0883			0110/0874	NANTON DR
					(CITY)
2 0 67294 0 00 0213+65 024424 FT				024317 FT	2 0 67294 0 00 0213+61
TORREY RD					TORREY RD
(CITY)					(CITY)
LENGTH(AH 1462 BK 2278) 0111/0000				0110/0000	LENGTH(AH 1452 BK 2252)
MEDFORD RD					MEDFORD RD
(CITY)					(CITY)
	0101/0875			0100/0868	
BYBERRY RD					BYBERRY RD
(CITY)					(CITY)
	0101/0554			0100/0542	
MORNING GLORY RD					MORNING GLORY RD
(CITY)					(CITY)
2 0 67294 0 00 0190+79 022146 FT	0101/0282			0100/0282	2 0 67294 0 00 0190+76
FAIRDALE RD				022065 FT	FAIRDALE RD
(CITY)					(CITY)
LENGTH(AH 2278 BK 2852) 0101/0000				0100/0000	LENGTH(AH 2252 BK 2839)
SIGN: CANTILEVER					
BMSID 67/1013/0091/2344 0091/2344					
WOODHAVEN RD					WOODHAVEN RD
(CITY)					(CITY)
	0091/2287			0090/2272	
WOODHAVEN RD (EB)					WOODHAVEN RD (EB)
OP ID 67/0063/0042/0000 0091/2187				0090/2187	OP ID 67/0063/0042/0000
WOODHAVEN RD					WOODHAVEN RD
(CITY)					(CITY)
	0091/2097			0090/2086	
NEWBERRY RD					NEWBERRY RD
(CITY)					(CITY)
	0091/1408			0090/1395	

EXTRACT DATE: 12/28/2024 ROADWAY MANAGEMENT SYSTEM PAGE NUMBER: 176
PRINT DATE: 12/30/2024 SLD COUNTY/SR - ANNUAL PRINT COUNTY: PHILADELPHIA

DIR: N TOTAL LEN: 5.068 MI. DIST: 06-5 SR: 1013
LEFT MUN: PHILADELPHIA C RIGHT MUN: PHILADELPHIA C

BMS EN 67/1013/0090/1273 0091/1328		0090/1300	BMS EN 67/1013/0090/1273
2 0 67294 0 00 0175+21			2 0 67294 0 00 0175+21
BYBERRY CRK.			BYBERRY CRK.
BMSBG 67/1013/0090/1273 0091/1301		0090/1273	BMSBG 67/1013/0090/1273
BRANDON RD			BRANDON RD
(CITY)	== ==	0090/1170	(CITY)
0091/1183			
ACADEMY PL			
(CITY)	==		
0091/0902			
COMLY RD			COMLY RD
(CITY)	00 0000 00		(CITY)
0091/0346		0090/0346	
BMS EN 67/1013/0090/0000 0091/0032		0090/0032	BMS EN 67/1013/0090/0000
2 0 67294 0 00 0162+26 019294 FT		019226 FT	2 0 67294 0 00 0162+26
WALTONS RUN CREEK			WALTONS RUN CREEK
BMSBG 67/1013/0090/0000			BMSBG 67/1013/0090/0000
LENGTH(AH 2852 BK 2369) 0091/0000		0090/0000	LENGTH(AH 2839 BK 2398)
RYAN DR NORTH			RYAN DR NORTH
(PRDR)	00 0000 00		(PRDR)
0081/1306	== ==	0080/1315	
RYAN DR SOUTH			RYAN DR SOUTH
(PRDR)	00 0000 00		(PRDR)
0081/0624	== ==	0080/0630	
2 0 67294 0 00 0138+49 016925 FT		016828 FT	2 0 67294 0 00 0137+48
CHALFONT DR			CHALFONT DR
(CITY)	00 0000 00		(CITY)
LENGTH(AH 2369 BK 2503) 0081/0000		0080/0000	LENGTH(AH 2398 BK 2485)
AMITY RD			AMITY RD
(CITY)	== ==	0070/1945	(CITY)
0071/1952			
RED LION RD			RED LION RD
(CITY)	00 0000 00		(CITY)
0071/1008	== ==	0070/1003	
CROMWELL RD			CROMWELL RD
(CITY)	== ==	0070/0499	(CITY)
2 0 67294 0 00 0113+46 014422 FT		014343 FT	2 0 67294 0 00 0113+50
RED LION RD			RED LION RD
(CITY)	00 0000 00		(CITY)
LENGTH(AH 2503 BK 2451) 0071/0000		0070/0000	LENGTH(AH 2485 BK 2433)
MORRELL AV			MORRELL AV
(CITY)	00 0000 00		(CITY)
0061/1837	== ==	0060/1842	

EXTRACT DATE: 12/28/2024 ROADWAY MANAGEMENT SYSTEM PAGE NUMBER: 175
PRINT DATE: 12/30/2024 SLD COUNTY/SR - ANNUAL PRINT COUNTY: PHILADELPHIA

DIR: N TOTAL LEN: 5.068 MI. DIST: 06-5 SR: 1013
LEFT MUN: PHILADELPHIA C RIGHT MUN: PHILADELPHIA C

AVALON ST (CITY)	0061/0601	==	==	0060/0598	AVALON ST (CITY)
PRESIDENT ST (CITY)		00	0000	00	PRESIDENT ST (CITY)
2 0 67294 0 00 0092+17 011971 FT	0061/0303	==	==	0060/0300	2 0 67294 0 00 0089+09
GLENN ST (CITY)	011971 FT			011910 FT	GLENN ST (CITY)
LENGTH(AH 2451 BK 3347)	0061/0000	5	==	5 0060/0000	LENGTH(AH 2433 BK 3331)
NE AIRPORT RD (CITY)	0051/1667	==	==	0050/1649	NE AIRPORT RD (CITY)
GRANT AV (SR1018 SEG 0060/0000)		00	0000	00	GRANT AV (SR1018 SEG 0060/0000)
MFC BEGIN = C	0051/0846	==	==	0050/0835	MFC BEGIN = C
FROM 1018/0050 SH		00	0000		
(CONN)	0051/0738	==	==		
PRIMROSE RD (CITY)	0051/0502	==	==	0050/0490	PRIMROSE RD (CITY)
2 0 67294 0 00 0055+65 008624 FT	008624 FT			008579 FT	2 0 67294 0 00 0055+65
HOLYOKE RD (CITY)	0051/0000	5	==	5 0050/0000	HOLYOKE RD (CITY)
LENGTH(AH 3347 BK 3223)	0051/0000	5	==	5 0050/0000	LENGTH(AH 3331 BK 3216)
EDEN ST (CITY)	0041/2322	==	==	0040/2308	EDEN ST (CITY)
CAMPUS LN (CITY)	0041/1801	==	==	0040/1787	CAMPUS LN (CITY)
CONVENT AV (CITY)		00	0000	00	CONVENT AV (CITY)
	0041/1441	==	==	0040/1436	
OUTLOOK AV (CITY)		00	0000	00	OUTLOOK AV (CITY)
2 0 67294 0 00 0023+53 005401 FT	0041/0433	==	==	0040/0434	2 0 67294 0 00 0023+28
FORDHAM RD (CITY)	005401 FT			005363 FT	FORDHAM RD (CITY)
LENGTH(AH 3223 BK 2386)	0041/0000	5	==	5 0040/0000	LENGTH(AH 3216 BK 2357)
		00	0000		FROM 1016/0060 SH

EXTRACT DATE: 12/28/2024 ROADWAY MANAGEMENT SYSTEM PAGE NUMBER: 174
PRINT DATE: 12/30/2024 SLD COUNTY/SR - ANNUAL PRINT COUNTY: PHILADELPHIA

DIR: N TOTAL LEN: 5.068 MI. DIST: 06-5 SR: 1013
LEFT MUN: PHILADELPHIA C RIGHT MUN: PHILADELPHIA C

HOLME AV (SR1016 SEG 0060/0000) LINDEN AV (SR1016 SEG 0060/0000)				0030/2288 (CONN) HOLME AV (SR1016 SEG 0060/0000) LINDEN AV (SR1016 SEG 0060/0000)
	0031/2060			0030/2042
TO 1011/0010 SH (CONN) WILLITS RD (SR1011 SEG 0010/0000) (SR1011 SEG 0011/0000)	0031/0684			WILLITS RD (SR1011 SEG 0010/0000) (SR1011 SEG 0011/0000)
	0031/0514			0030/0468
TO 0013/0270 SH (CONN) 2 0 67294 0 00 0000+00 FRANKFORD AV (SR0013 SEG 0280/0000)	0031/0193 003015 FT			003006 FT 2 0 67294 0 00 0000+00 FRANKFORD AV (SR0013 SEG 0280/0000)
LENGTH(AH 2386 BK 2118)	0031/0000			0030/0000 LENGTH(AH 2357 BK 2085)
SIGN: CANTILEVER BMSID 67/1013/0021/0880	0021/0880			
SIGN: 3 CHORD TRUSS BMSID 67/1013/0020/0100 1 0 01032 0 00 0010+65 TORRESDALE AV OP ID 67/1004/0220/0984 LENGTH(AH 2118 BK 0897)	0021/0100 000897 FT 0021/0000			0020/0363 (SR8027 SEG 0500/0000) SIGN: 3 CHORD TRUSS BMSID 67/1013/0020/0100 1 0 01032 0 00 0008+21 TORRESDALE AV OP ID 67/1004/0220/0984 LENGTH(AH 2085 BK 0921) SIGN: CANTILEVER BMSID 67/1013/0010/0810
RAMP ACADEMY RD TO 95 S (SR8025 SEG 0250/0000)	0011/0759			0010/0810
BMSID 67/1013/0010/0000 1 0 01032 0 00 0000+00 NC ACADEMY RD RAMP ACADEMY RD TO 95 N INTER-BK (SR8025 SEG 0040/0000) INTERSTATE 95 (NB) BMSBG 67/1013/0010/0000 MFC BEGIN = B LENGTH(AH 0897 BK 0000)	0011/0167 000000 FT 0011/0000			0010/0615 (SR8025 SEG 0500/0640) 0010/0167 BMSID 67/1013/0010/0000 000000 FT 1 0 01032 0 00 0000+00 NC ACADEMY RD RAMP EX23 95NB ACADEMY (SR8025 SEG 0010/1524) INTERSTATE 95 (NB) BMSBG 67/1013/0010/0000 MFC BEGIN = B LENGTH(AH 0921 BK 0000)

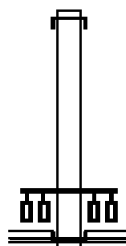
EXTRACT DATE: 12/28/2024 ROADWAY MANAGEMENT SYSTEM PAGE NUMBER: 173
PRINT DATE: 12/30/2024 SLD COUNTY/SR - ANNUAL PRINT COUNTY: PHILADELPHIA

DIR: B TOTAL LEN: .022 MI. DIST: 06-5 SR: 1012
LEFT MUN: PHILADELPHIA C RIGHT MUN: PHILADELPHIA C

000115 FT

000000 FT

STATE RD
{SR1007 SEG 0080/0000}
{SR1007 SEG 0081/0000} 0010/0000



000115 FT
INTER-AHD RAMP EX30 95NB-COTTMAN
0010/0115 (SR8023 SEG 0010/1270)
000000 FT 2 0 67293 0 00 0211+02
NC CO TTMAN AV
STATE RD
(SR0073 SEG 0090/0000)

INTER-BK COTTMAN AV
(SR0073 SEG 0090/0000)
MFC BEGIN = B
0010/0000 LENGTH(AH 0115 BK 0000)

EXTRACT DATE: 12/28/2024 ROADWAY MANAGEMENT SYSTEM PAGE NUMBER: 172
PRINT DATE: 12/30/2024 SLD COUNTY/SR - ANNUAL PRINT COUNTY: PHILADELPHIA
DIR: N TOTAL LEN: 4.021 MI. DIST: 06-5 SR: 1011
LEFT MUN: PHILADELPHIA C RIGHT MUN: PHILADELPHIA C

AH-MONTGOMERY (46) 021199 FT				021231 FT	AH-MONTGOMERY (46)			
WELSH RD INTER-AHD				INTER-AHD	WELSH RD			
(SR2050 SEG 0010/0000) 0101/1712				0100/1719	(SR2050 SEG 0010/0000)			
KISMET RD				0100/1505	KISMET RD			
(CITY) 0101/1503					(CITY)			
PINE RD				0100/1296	PINE RD			
(CITY) 0101/1293					(CITY)			
LARAMIE RD				0100/0630	LARAMIE RD			
(CITY) 0101/0628					(CITY)			
2 0 67321 0 00 0233+85 019487 FT				019512 FT	2 0 67321 0 00 0233+65			
DARLINGTON RD					DARLINGTON RD			
(CITY)					(CITY)			
LENGTH(AH 1712 BK 2582) 0101/0000				0100/0000	LENGTH(AH 1719 BK 2583)			
WEST BR PENNYPACK CREEK					WEST BR PENNYPACK CREEK			
STRUCTURE LENGTH 13 FT				0090/2050	STRUCTURE LENGTH 13 FT			
BMSID 67/1011/0090/2050 0091/2080					BMSID 67/1011/0090/2050			
WYNMILL RD				0090/1812	WYNMILL RD			
(CITY) 0091/1808					(CITY)			
MOREFIELD RD				0090/1533	MOREFIELD RD			
(CITY) 0091/1526					(CITY)			
BRIDLE RD				0090/0844	BRIDLE RD			
(CITY) 0091/0836					(CITY)			
STRATFORD DR					STRATFORD DR			

EXTRACT DATE: 12/28/2024 ROADWAY MANAGEMENT SYSTEM PAGE NUMBER: 171
PRINT DATE: 12/30/2024 SLD COUNTY/SR - ANNUAL PRINT COUNTY: PHILADELPHIA

DIR: N TOTAL LEN: 4.021 MI. DIST: 06-5 SR: 1011
LEFT MUN: PHILADELPHIA C RIGHT MUN: PHILADELPHIA C

(CITY) 2 0 67321 0 00 0207+87 016905 FT VERREE RD (SR1001 SEG 0140/0000) LENGTH(AH 2582 BK 2687) 0091/0000	==	==	0091/0328 016905 FT	==	0090/0331 (CITY) 016929 FT 2 0 67321 0 00 0207+87 VERREE RD (SR1001 SEG 0140/0000) LENGTH(AH 2583 BK 2706)
WALLEY AV (CITY) ALBURGER AV (CITY)	0081/0660	==	==	0080/0638	WALLEY AV (CITY) ALBURGER AV (CITY)
BMS EN 67/1011/0080/0255 2 0 67321 0 00 0183+40 PAULS RUN BMSBG 67/1011/0080/0255 0081/0251 2 0 67321 0 00 0180+97 014218 FT RISING SUN AV (CITY) LENGTH(AH 2687 BK 2451) 0081/0000	0081/0319 0081/0276	==	==	0080/0306 0080/0280	BMS EN 67/1011/0080/0255 2 0 67321 0 00 0183+40 PAULS RUN BMSBG 67/1011/0080/0255 2 0 67321 0 00 0180+97 RISING SUN AV (CITY) LENGTH(AH 2706 BK 2476)
GRANT AV (CITY) ALTON ST (CITY) KREWSTOWN RD (CITY) NORTHEAST AV (CITY)	0071/1637 0071/1599	==	==	0070/1633 0070/1618	GRANT AV (CITY) ALTON ST (CITY) KREWSTOWN RD (CITY) NORTHEAST AV (CITY)
CONSOLIDATED RAIL CORPO OVERPASS IS RR X-ING	0071/0309	==	==	0070/1142 0070/1023	CONSOLIDATED RAIL CORPO OVERPASS IS RR X-ING
GRANT AV (SR1018 SEG 0010/0000) (SR1018 SEG 0011/0000) NEIL RD (CITY) 2 0 67321 0 00 0156+75 011767 FT MFC BEGIN = C LENGTH(AH 2451 BK 1086) 0071/0000 BANES ST (CITY)	0071/0210 0071/0080 011767 FT	==	==	0070/0328 0070/0120 011747 FT	GRANT AV (SR1018 SEG 0010/0000) (SR1018 SEG 0011/0000) NEIL RD (CITY) 2 0 67321 0 00 0156+75 MFC BEGIN = C LENGTH(AH 2476 BK 1086)
	0060/0490	==	==	0070/0000	

EXTRACT DATE: 12/28/2024 ROADWAY MANAGEMENT SYSTEM PAGE NUMBER: 170
PRINT DATE: 12/30/2024 SLD COUNTY/SR - ANNUAL PRINT COUNTY: PHILADELPHIA

DIR: N TOTAL LEN: 4.021 MI. DIST: 06-5 SR: 1011
LEFT MUN: PHILADELPHIA C RIGHT MUN: PHILADELPHIA C

BUSTLETON AV
(SR1009 SEG 0151/2133)
(SR1009 SEG 0150/2117) 0060/0000
010681 FT

2 0 67321 0 00 0096+03 009780 FT
LEONARD ST
(CITY) 0050/0000

HAVEN PL
(CITY) 0040/0787
DEWEES ST
(CITY) 0040/0499
007555 FT

WELSH RD
(CITY) 0040/0000
NORTHVIEW RD
(CITY) 0030/2053
EASTVIEW RD
(CITY) 0030/1514

005207 FT

0060/0090
010661 FT

INTER-BK

5 0060/0000
010661 FT
7052/0000
INTER-AHD

0050/0901

009760 FT

5 0050/0000 LENGTH(AH 0901 BK 2225)
MARSHALL ST
(CITY) 0040/2070

BLUE GRASS RD
(CITY) 0040/1372

0040/0499
007535 FT 2 0 67321 0 00 0074+61
NC WELSH RD

5 0040/0000 MFC BEGIN = C
LENGTH(AH 2225 BK 2348)

0030/1402 BMS EN 67/1011/0030/1365
2 0 67321 0 00 0065+41
CONSOLIDATED RAIL CO RR
0030/1365 BMSBG 67/1011/0030/1365
MEETINGHOUSE RD
0030/0932 (CITY)

005187 FT 2 0 67321 0 00 0051+73
ASHTON RD
(CITY)

FROM 0532/0021 SH
(CONN)
2 0 67321 0 00 0145+25
BUSTLETON AV
(SR0532 SEG 0021/0000)
(SR0532 SEG 0020/0000)
OLD BUSTLETON AV
(SR0532 SEG 0020/0000)
LTH AH 001086 BK 003810
LTH AH 003810 BK 000901
WELSH RD
(SR0532 SEG 0010/0000)
ROOSEVELT BL
(SR6001 SEG 0310/0000)

DIR: N TOTAL LEN: 4.021 MI. DIST: 06-5 SR: 1011
LEFT MUN: PHILADELPHIA C RIGHT MUN: PHILADELPHIA C

```

0030/0000 LENGTH(AH 2348 BK 3607)
RYERSON RD
0020/3210 (CITY)
BMSBN 67/1011/0020/2797
0020/2832 BRIDGE POSTED(TONS)
0000000000000000+00
SGL 20 COMB 30
WOODEN BRIDGE RUN
0020/2797 BMSBG 67/1011/0020/2797

CONVENT AV
(CITY)
0020/2024

EXETER RD
(CITY)
0020/0594

HOLME AV
(SR1016 SEG 0051/0000)

HOLME AV
(SR1016 SEG 0050/0000)
MFC BEGIN = D
0020/0000 LENGTH(AH 3607 BK 1580)

CRISPIN ST
(CITY)
0010/0557 FROM 1013/0031 SH
0010/0169 (CONN)
000000 FT 20673210000000+00
ACADEMY RD
(SR1013 SEG 0030/0468)
(SR1013 SEG 0031/0514)
NC WILLITS RD

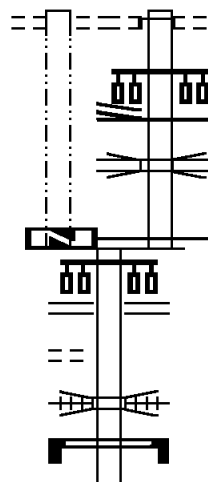
ACADEMY RD
(SR1013 SEG 0031/0514)
(SR1013 SEG 0030/0468)
MFC BEGIN = D
0010/0000 LENGTH(AH 1580 BK 0000)

```

EXTRACT DATE: 12/28/2024 ROADWAY MANAGEMENT SYSTEM PAGE NUMBER: 168
 PRINT DATE: 12/30/2024 SLD COUNTY/SR - ANNUAL PRINT COUNTY: PHILADELPHIA
 DIR: B TOTAL LEN: .979 MI. DIST: 06-5 SR: 1010
 LEFT MUN: PHILADELPHIA C RIGHT MUN: PHILADELPHIA C

MILNOR ST
(CITY)

7015/0200



LTH AH 000200 BK 001833 004711 FT
 7015/0000

JAMES ST
(CITY)

0012/1578

INTER-AHD PRINCETON AV
(CITY)
 MILNOR ST
(CITY)

RAMP TO 195N
(SR8023 SEG 0260/0000)
 MFC BEGIN = D
 INTERSTATE 95 (NB)
 OP ID 67/0095/0294/0000
 2 0 67328 0 00 0047+23
 MFC BEGIN = B
 LENGTH(AH 0460 BK 1833)
 STATE RD
 (SR0073 SEG 0100/0000)

0012/1833

NATIONAL RAILROAD PASSE
 OVERPASS IS RR X-ING
 SIGN: CANTILEVER
 BMSID 67/1010/0012/1300
 KEYSTONE ST (DNE)

0012/1400

0012/1300

EXTRACT DATE: 12/28/2024 ROADWAY MANAGEMENT SYSTEM PAGE NUMBER: 167
PRINT DATE: 12/30/2024 SLD COUNTY/SR - ANNUAL PRINT COUNTY: PHILADELPHIA

DIR: B TOTAL LEN: .979 MI. DIST: 06-5 SR: 1010
LEFT MUN: PHILADELPHIA C RIGHT MUN: PHILADELPHIA C

KEYSTONE ST (DNE)
(CITY)

0012/1112

TULIP ST
(CITY)

0012/0886

EDMUND ST
(CITY)

0012/0662

HEGERMAN ST (DNE)
(CITY)

0012/0436

VANDIKE ST
(CITY)

0012/0223
002878 FT

MARSDEN ST (DNE)
(CITY)

0010/2647

DITMAN ST
(CITY)

0010/2423

GLENLOCH ST (DNE)
(CITY)

0010/2196

JACKSON ST
(CITY)

0010/1971

GILLESPIE ST
(CITY)

0010/1745

COTTAGE ST (DNE)
(CITY)

0010/1521

WALKER ST
(CITY)

0010/1070

MONTAGUE ST (DNE)
(CITY)

0010/0845

ERDRICK ST (DNE)
(CITY)

0010/0619

CHARLES ST
(CITY)

0010/0330
000000 FT

0012/1239 (CITY)

TULIP ST
(CITY)

0012/0886

EDMUND ST (DNE)
(CITY)

0012/0662

HEGERMAN ST
(CITY)

0012/0436

VANDIKE ST (DNE)
(CITY)

0012/0223
002878 FT

0 0 00000 0 00 0000+00
TORRESDALE AV
(SR1004 SEG 0160/0000)

0012/0000

MFC BEGIN = B
LENGTH(AH 1833 BK 2878)

0010/2647

MARSDEN ST
(CITY)

0010/2423

DITMAN ST (DNE)
(CITY)

0010/2196

GLENLOCH ST
(CITY)

0010/1971

JACKSON ST (DNE)
(CITY)

0010/1745

GILLESPIE ST (DNE)
(CITY)

0010/1521

COTTAGE ST
(CITY)

0010/1296

ALGARD ST
(CITY)

0010/1070

WALKER ST (DNE)
(CITY)

0010/0845

MONTAGUE ST
(CITY)

0010/0619

ERDRICK ST
(CITY)

0010/0330
000000 FT

CHARLES ST (DNE)
(CITY)

2 0 67328 0 00 0000+00
INCETON AV

FRANKFORD AV
(SR0013 SEG 0241/0000)
(SR0013 SEG 0240/0000)

0010/0000

MFC BEGIN = D
LENGTH(AH 2878 BK 0000)

EXTRACT DATE: 12/28/2024 ROADWAY MANAGEMENT SYSTEM PAGE NUMBER: 166
PRINT DATE: 12/30/2024 SLD COUNTY/SR - ANNUAL PRINT COUNTY: PHILADELPHIA

DIR: B TOTAL LEN: 6.413 MI. DIST: 06-5 SR: 1009
LEFT MUN: PHILADELPHIA C RIGHT MUN: PHILADELPHIA C

		033859 FT		033858 FT		
		INTER-AHD		INTER-AHD		
BUSTLETON AV				BUSTLETON AV		
(SR0532 SEG 0020/0000)				(SR0532 SEG 0021/0000)		
WELSH RD				WELSH RD		
(SR1011 SEG 0060/0000)				(SR1011 SEG 0060/0000)		
OLD BUSTLETON AV				OLD BUSTLETON AV		
(SR0532 SEG 0021/0000)				(SR0532 SEG 0021/0000)		
(SR0532 SEG 0020/0000)	0151/2133			(SR0532 SEG 0020/0000)	0150/2117	
				TO 0532/0010 SH		
				(CONN)	0150/1967	
SCOTCHBROOK DR				SCOTCHBROOK DR		
(CITY)				(CITY)		
	0151/1204			0150/1185		
DALE RD				DALE RD		
(CITY)				(CITY)		
2 0 67322 0 00 0231+95	0151/0361			0150/0365		
GREGG ST	031726 FT			031741 FT		
(CITY)				GREGG ST		
				(CITY)		
LENGTH(AH 2133 BK 1970)	0151/0000			LENGTH(AH 2117 BK 1978)		
COLIMA RD				COLIMA RD		
(CITY)	0141/1691			(CITY)	0140/1712	
CHESTNUT LN				CHESTNUT LN		
(CITY)	0141/1514			(CITY)	0140/1525	
WINCHESTER AV				WINCHESTER AV		
(CITY)				(CITY)		
	0141/1125			0140/1128		
BMS EN 67/1009/0140/0634	0141/0849			0140/0863		
2 0 67322 0 00 0218+57				BMS EN 67/1009/0140/0634		
				2 0 67322 0 00 0218+57		

EXTRACT DATE: 12/28/2024 ROADWAY MANAGEMENT SYSTEM PAGE NUMBER: 165
PRINT DATE: 12/30/2024 SLD COUNTY/SR - ANNUAL PRINT COUNTY: PHILADELPHIA

DIR: B TOTAL LEN: 6.413 MI. DIST: 06-5 SR: 1009
LEFT MUN: PHILADELPHIA C RIGHT MUN: PHILADELPHIA C

PENNYPACK CR		PENNYPACK CR	
BMSBG 67/1009/0140/0634 0141/0620		BMSBG 67/1009/0140/0634	
2 0 67322 0 00 0212+02 029756 FT		029763 FT	2 0 67322 0 00 0212+02
BENTON AV			BENTON AV
(CITY)			(CITY)
LENGTH(AH 1970 BK 2379) 0141/0000	5	0140/0000	LENGTH(AH 1978 BK 2367)
		0130/2117	BENTON AV
			(CITY)
CARWITHAN AV			
(CITY)	0131/2101 ==		
TOLBUT ST			
(CITY)	0131/1822 ==		
PLACID ST			
(CITY)	0131/1543 ==	0130/1518	PLACID ST
MOWER ST			(CITY)
(CITY)	0131/1257 ==	0130/1246	MOWER ST
EVARTS ST			(CITY)
(CITY)	0131/0968 ==		
TUSTIN AV			
(CITY)			TUSTIN AV
	0131/0631 ==	0130/0614	(CITY)
2 0 67322 0 00 0188+40 027377 FT		027396 FT	2 0 67322 0 00 0188+40
BERGEN ST			BERGEN ST
(CITY)			(CITY)
LENGTH(AH 2379 BK 2376) 0131/0000	5	0130/0000	LENGTH(AH 2367 BK 2346)
		0120/1877	AXE FACTORY RD
		0120/1523	(CITY)
(CITY)			(CITY)
FOX CHASE RD			
(CITY)			
CASTOR AV			
(SR1005 SEG 0170/1988)			
(SR1005 SEG 0171/2070)	0121/1445		
CASTOR AV			
(SR1005 SEG 0171/2070)			
(SR1005 SEG 0170/1988)			CASTOR AV
			(SR1005 SEG 0170/1988)
STRAHLE ST			
(CITY)	0121/1283	0120/1280	STRAHLE ST
BENSON ST			(CITY)
(CITY)	0121/0930	0120/0933	BENSON ST
HOFFNAGLE ST			(CITY)
(CITY)			HOFFNAGLE ST
			(CITY)
HOFFNAGLE ST			

EXTRACT DATE: 12/28/2024 ROADWAY MANAGEMENT SYSTEM PAGE NUMBER: 164
PRINT DATE: 12/30/2024 SLD COUNTY/SR - ANNUAL PRINT COUNTY: PHILADELPHIA

DIR: B TOTAL LEN: 6.413 MI. DIST: 06-5 SR: 1009
LEFT MUN: PHILADELPHIA C RIGHT MUN: PHILADELPHIA C

(CITY)	0121/0658	==	==	0120/0661	(CITY)
EMERSON ST				EMERSON ST	
(CITY)	0121/0298	==	==	0120/0295	(CITY)
LC TO SOLLY AV					
(CONN)	0121/0091				
2 0 67322 0 00 0164+86 025001 FT				025050 FT	2 0 67322 0 00 0164+86
SOLLY AV				SOLLY AV	
(CITY)				(CITY)	
SOLLY AV				SOLLY AV	
(CITY)				(CITY)	
LENGTH(AH 2376 BK 3065) 0121/0000				0120/0000	LENGTH(AH 2346 BK 3059)
STANWOOD ST				STANWOOD ST	
(CITY)				(CITY)	
STANWOOD ST				STANWOOD ST	
(CITY)	0111/2404			0110/2403	(CITY)
FULLER ST				FULLER ST	
(CITY)				(CITY)	
FULLER ST				FULLER ST	
(CITY)	0111/2092			0110/2083	(CITY)
HORROCKS ST				0110/2006	HORROCKS ST
(CITY)	0111/2003				(CITY)
RHAWN ST				0110/1752	RHAWN ST
(SR1014 SEG 0040/1990)	0111/1775				(SR1014 SEG 0040/1990)
LONEY ST				0110/1159	LONEY ST
(CITY)	0111/1193			0110/0874	(CITY)
GRIFFITH ST					GRIFFITH ST
(CITY)	0111/0894				(CITY)
BORBECK AV				0110/0565	BORBECK AV
(CITY)				021991 FT	(CITY)
2 0 67322 0 00 0134+23 021936 FT					2 0 67322 0 00 0134+23
GLENDAL AV					GLENDAL AV
(CITY)					(CITY)
HARTEL AV					HARTEL AV
(CITY)					(CITY)
LENGTH(AH 3065 BK 3114) 0111/0000				0110/0000	LENGTH(AH 3059 BK 3148)
LANSING ST				0100/2815	LANSING ST
(CITY)	0101/2808				(CITY)
NAPFLE AV				0100/2537	NAPFLE AV
(CITY)	0101/2543				(CITY)
AFTON ST				0100/2271	AFTON ST
(CITY)	0101/2263				(CITY)
FAUNCE ST					FAUNCE ST

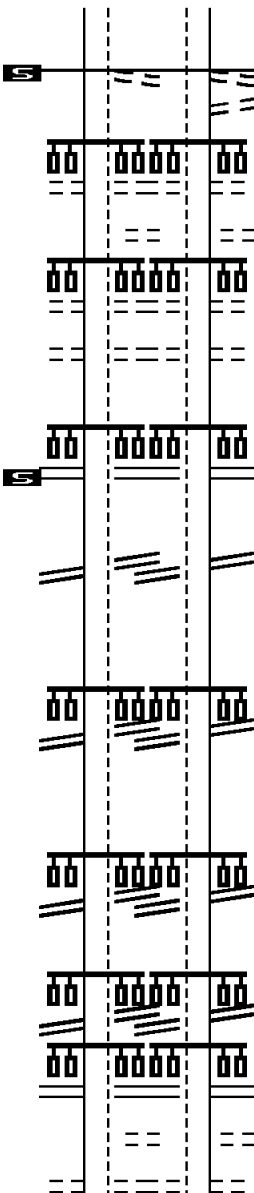
EXTRACT DATE: 12/28/2024 ROADWAY MANAGEMENT SYSTEM PAGE NUMBER: 163
PRINT DATE: 12/30/2024 SLD COUNTY/SR - ANNUAL PRINT COUNTY: PHILADELPHIA

DIR: B TOTAL LEN: 6.413 MI. DIST: 06-5 SR: 1009
LEFT MUN: PHILADELPHIA C RIGHT MUN: PHILADELPHIA C

(CITY)	0101/1992	==	==	==	0100/1998	(CITY)
OAKMONT ST		00	0000	00		OAKMONT ST
(CITY)						(CITY)
SHELMIRE AV	0101/1716		==	==	0100/1710	SHELMIRE AV
(CITY)	0101/1427		==	==	0100/1428	(CITY)
VISTA ST	0101/1188		==	==	0100/1191	VISTA ST
(CITY)						(CITY)
BLEIGH AV		00	0000	00		BLEIGH AV
(CITY)						(CITY)
BLEIGH AV	0101/0954		==	==	0100/0950	BLEIGH AV
(CITY)		00	0000	00		(CITY)
	0101/0869	==	==		0100/0866	
2 0 67322 0 00 0102+81 018822 FT					018843 FT	2 0 67322 0 00 0102+81
COTTMAN AV						COTTMAN AV
{SR0073 SEG 0040/1499}						{SR0073 SEG 0041/1491}
{SR0073 SEG 0041/1491}		00	0000	00		{SR0073 SEG 0040/1499}
LENGTH(AH 3114 BK 3128)	0101/0000	5	==	==	5	0100/0000
ENGLEWOOD ST			==	==		0090/2815
(CITY)	0091/2834					(CITY)
SAINT VINCENT ST		00	0000	00		SAINT VINCENT ST
(CITY)						(CITY)
	0091/2256	==	==	==	0090/2243	
FRIENDSHIP ST			==	==	0090/1978	FRIENDSHIP ST
(CITY)	0091/1975					(CITY)
PRINCETON AV		00	0000	00		PRINCETON AV
(CITY)						(CITY)
	0091/1683	==	==	==	0090/1693	
BRIGHTON ST			==	==	0090/1410	BRIGHTON ST
(CITY)	0091/1402					(CITY)
TYSON AV		00	0000	00		TYSON AV
(CITY)						(CITY)
	0091/1103	==	==	==	0090/1101	
DISSTON ST			==	==	0090/0831	DISSTON ST
(CITY)	0091/0834					(CITY)
LONGSHORE AV		00	0000	00		LONGSHORE AV
(CITY)						(CITY)
	0091/0569	==	==	==	0090/0553	
GLENVIEW ST			==	==	0090/0301	GLENVIEW ST
(CITY)	0091/0300	==				(CITY)
GLENVIEW ST			==	==	0090/0289	GLENVIEW ST
(CITY)	0091/0277					(CITY)
2 0 67322 0 00 0071+63 015694 FT					015719 FT	2 0 67322 0 00 0071+63
KNORR ST						KNORR ST
(CITY)		00	0000	00		(CITY)
HARBISON AV		==	==	==		HARBISON AV

EXTRACT DATE: 12/28/2024 ROADWAY MANAGEMENT SYSTEM PAGE NUMBER: 162
PRINT DATE: 12/30/2024 SLD COUNTY/SR - ANNUAL PRINT COUNTY: PHILADELPHIA

DIR: B TOTAL LEN: 6.413 MI. DIST: 06-5 SR: 1009
LEFT MUN: PHILADELPHIA C RIGHT MUN: PHILADELPHIA C

(CITY)						(CITY)
MFC BEGIN = B						MFC BEGIN = B
LENGTH(AH 3128 BK 2249)	0091/0000				0090/0000	LENGTH(AH 3124 BK 2252)
					0080/2147	LC TO HARBISON AV
UNRUH AV					0080/1689	(CONN)
(CITY)	0081/1688				0080/1400	UNRUH AV
FANSHAW ST	0081/1392				0080/1127	(CITY)
(CITY)					0080/0562	FANSHAW ST
MAGEE AV	0081/1129				013467 FT	(CITY)
(CITY)						MAGEE AV
HELLERMAN ST	0081/0563					HELLERMAN ST
(CITY)						(CITY)
2 0 67322 0 00 0049+14	013445 FT					2 0 67322 0 00 0049+14
LEVICK ST						LEVICK ST
(SR1008 SEG 0030/0115)						(SR1008 SEG 0030/0115)
LENGTH(AH 2249 BK 2313)	0081/0000				0080/0000	LENGTH(AH 2252 BK 2304)
ROOSEVELT BL						ROOSEVELT BL
(SR6001 SEG 0241/1198)						(SR6001 SEG 0241/1198)
ROOSEVELT BL	0071/2145				0070/2160	ROOSEVELT BL
(SR6001 SEG 0241/1198)						(SR6001 SEG 0241/1198)
ROOSEVELT BL						ROOSEVELT BL
(SR0001 SEG 0240/0959)						(SR0001 SEG 0240/0959)
(SR0001 SEG 0241/1039)						(SR0001 SEG 0241/1039)
ROOSEVELT BL						ROOSEVELT BL
(SR0001 SEG 0240/0959)	0071/2089				0070/2097	(SR0001 SEG 0240/0959)
(SR0001 SEG 0241/1039)						(SR0001 SEG 0241/1039)
ROOSEVELT BL						ROOSEVELT BL
(SR0001 SEG 0241/1039)						(SR0001 SEG 0241/1039)
(SR0001 SEG 0240/0959)						(SR0001 SEG 0240/0959)
ROOSEVELT BL						ROOSEVELT BL
(SR0001 SEG 0241/1039)	0071/1937				0070/1946	(SR0001 SEG 0241/1039)
(SR0001 SEG 0240/0959)						(SR0001 SEG 0240/0959)
ROOSEVELT BL						ROOSEVELT BL
(SR6001 SEG 0240/0899)						(SR6001 SEG 0240/0899)
ROOSEVELT BL						ROOSEVELT BL
(SR6001 SEG 0240/0899)	0071/1874				0070/1887	(SR6001 SEG 0240/0899)
ROBBINS ST						ROBBINS ST
(SR0013 SEG 0190/0165)	0071/1743				0070/1736	(SR0013 SEG 0190/0165)
	0071/1436				0070/1461	
MCKINLEY ST						MCKINLEY ST
(CITY)						(CITY)
DEVEREAUX AV						DEVEREAUX AV
(CITY)						(CITY)

EXTRACT DATE: 12/28/2024 ROADWAY MANAGEMENT SYSTEM PAGE NUMBER: 161
PRINT DATE: 12/30/2024 SLD COUNTY/SR - ANNUAL PRINT COUNTY: PHILADELPHIA

DIR: B TOTAL LEN: 6.413 MI. DIST: 06-5 SR: 1009
LEFT MUN: PHILADELPHIA C RIGHT MUN: PHILADELPHIA C

LARDNER ST (CITY)	0071/1165	00	0000	00	0070/1159	LARDNER ST (CITY)
BENNER ST (CITY)	0071/0841	==	==	==	0070/0831	BENNER ST (CITY)
PENN ST (CITY)	0071/0592	==	==	==	0070/0584	PENN ST (CITY)
2 0 67322 0 00 0026+07 0	0071/0223	00	0000	00	0070/0256	2 0 67322 0 00 0026+07
COMLY ST (CITY)	011132 FT	==	==	==	011163 FT	COMLY ST (CITY)
LENGTH(AH 2313 BK 2296)	0071/0000	5	==	==	5 0070/0000	LENGTH(AH 2304 BK 2318)
VAN KIRK ST (CITY)	0061/1720	==	==	==	0060/1708	VAN KIRK ST (CITY)
CHELTENHAM AV (CITY)	0061/1214	00	0000	00	0060/1192	CHELTENHAM AV (CITY)
CHELTENHAM AV (CITY)	0061/1160	00	0000	00	0060/1173	CHELTENHAM AV (CITY)
BUSWAY DR (CITY)	0061/0463	00	0000	00	0060/0465	BUSWAY DR (CITY)
2 0 67322 0 00 0000+00 0	008836 FT	==	==	==	008845 FT	2 0 67322 0 00 0000+00
BRIDGE ST (CITY)		00	0000	00		BRIDGE ST (CITY)
MFC BEGIN = D		00	0000	00		MFC BEGIN = D
LENGTH(AH 2296 BK 3021)	0061/0000	5	==	==	5 0060/0000	LENGTH(AH 2318 BK 3021)
			==	==	0050/2854	FROM 2007/0140 SH
		00	00		0050/2743	(CONN)
					NC BU	FRANKFORD AV
					0050/2393	(SR2007 SEG 0140/0000)
DARRAH ST (CITY)	0050/2380	==				STLETON AV
					0050/2230	DARRAH ST (CITY)
					0050/2071	LESHER ST (CITY)
					0050/1932	HEDGE ST (CITY)
DUFFIELD ST (CITY)	0050/1911	==				DUFFIELD ST (CITY)
						HAWTHORNE ST

EXTRACT DATE: 12/28/2024 ROADWAY MANAGEMENT SYSTEM PAGE NUMBER: 160
PRINT DATE: 12/30/2024 SLD COUNTY/SR - ANNUAL PRINT COUNTY: PHILADELPHIA

DIR: B TOTAL LEN: 6.413 MI. DIST: 06-5 SR: 1009
LEFT MUN: PHILADELPHIA C RIGHT MUN: PHILADELPHIA C

					0050/1643 (CITY)	
HAWTHORNE ST						
(CITY)	0050/1636	==				
MARLOWE ST						
(CITY)	0050/1477	==				
MULBERRY ST						
(CITY)	0050/1354	==				
			00	00		
		==	==		0050/1105	CHARLES ST
VALLEY ST						(CITY)
(CITY)	0050/0760	==				
ERDRICK ST						
(CITY)	0050/0548	==				
WALKER ST						
(CITY)	0050/0339	==				
	005815 FT				005824 FT	2 0 67298 0 00 0027+31
						COTTAGE ST
		==	==	5	0050/0000	(CITY)
						LENGTH(AH 3021 BK 2044)
		==			0040/1841	GILLESPIE ST
						(CITY)
			00	00		JACKSON ST
		==	==		0040/1645	(CITY) D
GLENLOCH ST						
(CITY)	0040/1459	==				
					0040/1405	GLENLOCH ST
		==				(CITY)
					0040/1226	BURTON ST
		==				(CITY)
			00	00		DITMAN ST
			==		0040/1040	(CITY)
			00	00		TORRESDALE AV
		==	==		0040/0605	(SR1004 SEG 0110/0840)
					0040/0172	TULIP ST
	003771 FT	==	==			(CITY)
					003780 FT	2 0 67298 0 00 0047+61
						HARBISON AV
						(SR2009 SEG 0091/1510)
						(SR2009 SEG 0090/1497)
ARAMINGO AV						
(SR2009 SEG 0091/1510)						
(SR2009 SEG 0090/1497)	0040/0000			5	0040/0000	MFC BEGIN = D
						LENGTH(AH 2044 BK 1729)
NATIONAL RAILROAD PASSE						NATIONAL RAILROAD PASSE
OVERPASS IS RR X-ING	0015/1446				0014/1446	OVERPASS IS RR X-ING
EADOM ST						EADOM ST

EXTRACT DATE: 12/28/2024 ROADWAY MANAGEMENT SYSTEM PAGE NUMBER: 159
PRINT DATE: 12/30/2024 SLD COUNTY/SR - ANNUAL PRINT COUNTY: PHILADELPHIA

DIR: B TOTAL LEN: 6.413 MI. DIST: 06-5 SR: 1009
LEFT MUN: PHILADELPHIA C RIGHT MUN: PHILADELPHIA C

(CITY)	0015/1174	==	0014/1176	(CITY)
SIGN: CANTILEVER				
BMSID 67/1009/0015/1014	0015/1014	==		
RAMP C RD				RAMP C RD
(SR8021 SEG 0500/1051)				(SR8021 SEG 0500/1051)
JAMES ST				JAMES ST
(CITY)				(CITY)
MFC BEGIN = D	0015/0869	==	0014/0868	
INTERSTATE 95 (NB)	0015/0737			INTERSTATE 95 (NB)
OP ID 67/0095/0270/0487	0015/0702	==	0014/0721	OP ID 67/0095/0270/0487
TACONY ST				TACONY ST
(SR1007 SEG 0041/0000)				(SR1007 SEG 0041/0000)
(SR1007 SEG 0040/0000)				(SR1007 SEG 0040/0000)
FROM 1007/0030 SH	0015/0633	==	0014/0641	MFC BEGIN = D
(CONN)	0015/0465			
SIGN: CANTILEVER				
BMSID 67/1009/0015/0188	0015/0188	==		
TO 8021/0010 SH				
(CONN)	0015/0135			
SIGN: CANTILEVER				
BMSID 67/1009/0015/0041	0015/0041	==		
2 0 67340 0 00 0020+24	002051 FT		002051 FT	2 0 67340 0 00 0020+24
RAMP B RD				RAMP B RD
(SR8021 SEG 0010/0000)				(SR8021 SEG 0010/0000)
MFC BEGIN = C				MFC BEGIN = C
LENGTH(AH 1720 BK 2051)	0015/0000	==	0014/0000	LENGTH(AH 1729 BK 2051)
ALMOND ST				
(CITY)	0010/1183	==	0010/1434	BMSID 67/1009/0010/1380
THOMPSON ST				2 0 67340 0 00 0013+40
(CITY)	0010/1039		0010/1380	BRANCH FRANKFORD CREEK
SALMON ST				BMSBG 67/1009/0010/1380
(CITY)	0010/0523	==	0010/1039	
	000000 FT			
RICHMOND ST				
(SR2001 SEG 0210/1734)	0010/0000	==	0010/0498	SALMON ST
			000000 FT	(CITY)
			NC BR	2 0 67340 0 00 0000+00
				BRIDGE ST
				RICHMOND ST
				(CITY)
				BRIDGE ST
				(CITY)
				MFC BEGIN = C
				LENGTH(AH 2051 BK 0000)

EXTRACT DATE: 12/28/2024 ROADWAY MANAGEMENT SYSTEM PAGE NUMBER: 158
PRINT DATE: 12/30/2024 SLD COUNTY/SR - ANNUAL PRINT COUNTY: PHILADELPHIA

DIR: N TOTAL LEN: 2.601 MI. DIST: 06-5 SR: 1008
LEFT MUN: PHILADELPHIA C RIGHT MUN: PHILADELPHIA C

	006306 FT		013733 FT INTER-AHD	LEVICK ST (CITY) RISING SUN AV (SR1001 SEG 0050/0000)
			0070/1292	PALMETTO ST (CITY)
			0070/0962	BINGHAM ST (CITY)
			0070/0620	LAWNDALE ST (CITY)
	005014 FT		0070/0334 012441 FT	2 0 67358 0 00 0012+97 TABOR AV (CITY)
			0070/0000	LENGTH(AH 1292 BK 2340) MARTINS MILL RD (CITY)
MARTINS MILL RD (CITY) CLARIDGE ST (CITY)	0060/2074 0060/2038		0060/2074 0060/2038	0060/1725 MONTOUR ST (CITY)
			0060/1118	OXFORD AV (SR0232 SEG 0032/0500)
SHOP RITE DR (PRDR)	0060/0692		0060/0692	UNKNOWN AL (CITY)
			0060/0336	DORCAS ST (CITY)
			0060/0233	UNKNOWN AL (CITY)
UNKNOWN AL (CITY)	0060/0144		0060/0126 010101 FT	2 0 67358 0 00 0025+23 ALGON AV (CITY)
	002674 FT			

DIR: N TOTAL LEN: 2.601 MI. DIST: 06-5 SR: 1008
LEFT MUN: PHILADELPHIA C RIGHT MUN: PHILADELPHIA C

EXTRACT DATE: 12/28/2024 ROADWAY MANAGEMENT SYSTEM PAGE NUMBER: 156
PRINT DATE: 12/30/2024 SLD COUNTY/SR - ANNUAL PRINT COUNTY: PHILADELPHIA

DIR: N TOTAL LEN: 2.601 MI. DIST: 06-5 SR: 1008
LEFT MUN: PHILADELPHIA C RIGHT MUN: PHILADELPHIA C

LTH AH 002640 BK 000100 000000 FT
7031/0000
000000 FT

Station	Segment	Length	Notes
0030/0964			SYLVESTER ST
0030/0863			(CITY)
0030/0756			UNKNOWN AL
0030/0553			(CITY)
0030/0444			OAKLAND ST
0030/0345			(CITY)
0030/0115			EASTWOOD ST
004941 FT			(CITY)
0030/0000			UNKNOWN AL
004941 FT			(CITY)
0030/0000			AKRON ST
004941 FT			(CITY)
0030/0000			BUSTLETON AV
004941 FT			(SR1009 SEG 0080/0000)
0030/0000			(SR1009 SEG 0081/0000)
004941 FT			2 0 67358 0 00 0088+20
0030/0000			ROOSEVELT BL
004941 FT			(SR6001 SEG 0241/1465)
0030/0000			ROOSEVELT BL
004941 FT			(SR6001 SEG 0241/1465)
0030/0000			MFC BEGIN = C
004941 FT			LTH AH 002498 BK 000100
0030/0000			LTH AH 000100 BK 002151
004941 FT			LEVICK ST
0030/0000			(SR0013 SEG 0221/0000)
004941 FT			FRANKFORD AV
0030/0000			(SR0013 SEG 0221/0000)
004941 FT			(SR0013 SEG 0220/0000)
0020/2151			CHARLES ST
0020/1904			(CITY)
0020/1629			TACKAWANNA ST
0020/1354			(CITY)
0020/0903			ERDRICK ST
0020/0791			(CITY)
0020/0682			WALKER ST
0020/0566			(CITY)
0020/0451			UNKNOWN AL
			(CITY)
			ALGARD ST
			(CITY)
			UNKNOWN AL
			(CITY)
			COTTAGE ST
			(CITY)

EXTRACT DATE: 12/28/2024 ROADWAY MANAGEMENT SYSTEM PAGE NUMBER: 155
PRINT DATE: 12/30/2024 SLD COUNTY/SR - ANNUAL PRINT COUNTY: PHILADELPHIA

DIR: N TOTAL LEN: 2.601 MI. DIST: 06-5 SR: 1008
LEFT MUN: PHILADELPHIA C RIGHT MUN: PHILADELPHIA C

LTH AH 002151 BK 002778 000000 FT
7021/0000

== 0020/0225 GILLESPIE ST
(CITY)
== 0020/0115 UNKNOWN AL
(CITY)
002790 FT 2 0 67022 0 00 0021+51
JACKSON ST
(CITY)
== 0020/0000 LENGTH(AH 2151 BK 2790)
GLENLOCH ST
== 0010/2565 (CITY)
DITMAN ST
(CITY)
== 0010/2338
== 0010/2111 MARSDEN ST
(CITY)
== 0010/2003 UNKNOWN AL
(CITY)
TORRESDALE AV
(SR1004 SEG 0140/0660)
== 0010/1871
VANDIKE ST
== 0010/1646 (CITY)
HEGERMAN ST
== 0010/1437 (CITY)
EDMUND ST
== 0010/1211 (CITY)
TULIP ST
(CITY)
== 0010/0986
KEYSTONE ST
(CITY)
== 0010/0729 KEYSTONE ST
(SR1024 SEG 0020/1773)
NATIONAL RAILROAD PASSE
== 0010/0388 OVERPASS IS RR X-ING
INTERSTATE 95 (NB)
== 0010/0260 OP ID 67/0095/0284/0286
NEW STATE RD
(SR0073 SEG 0111/3967)
== 0010/0162 (SR0073 SEG 0110/3956)
000000 FT 2 0 67022 0 00 0048+57
(APRA) TACONY PALMYRA B
STATE RD
(SR0073 SEG 0110/3956)
(SR0073 SEG 0111/3967)
NC LE VICK ST
INTER-BK TACONY PALMYRA BR
(GOVT)
MFC BEGIN = B
== 0010/0000 LENGTH(AH 2790 BK 0000)

LTH AH 002778 BK 000000 000000 FT
7011/0000

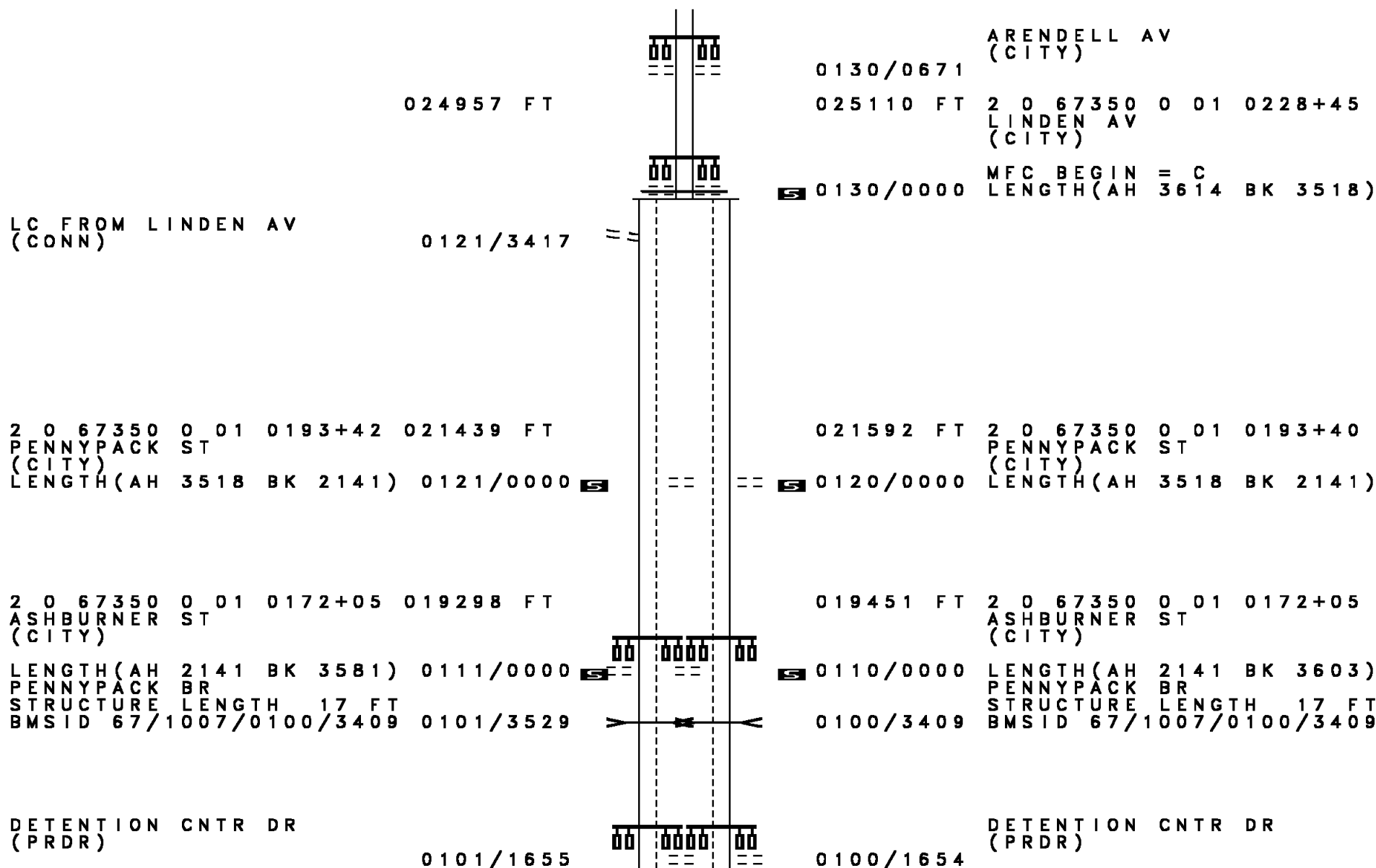
EXTRACT DATE: 12/28/2024 ROADWAY MANAGEMENT SYSTEM PAGE NUMBER: 154
PRINT DATE: 12/30/2024 SLD COUNTY/SR - ANNUAL PRINT COUNTY: PHILADELPHIA

DIR: B TOTAL LEN: 5.635 MI. DIST: 06-5 SR: 1007
LEFT MUN: PHILADELPHIA C RIGHT MUN: PHILADELPHIA C

	029602 FT		029755 FT	AH-BUCKS (09)
			INTER-AHD	BMS EN 67/1007/0140/0921
			0140/1031	STATE RD
GRANT AV				(SR2002 SEG 0010/0000)
(SR1018 SEG 0090/2969)	0140/0625			2 0 67350 0 01 0264+48
	028571 FT		0140/0921	POQUESSING CREEK
				BMSBG 67/1007/0140/0921
			0140/0625	GRANT AV
			028724 FT	(CITY)
				2 0 67350 0 01 0264+48
				FITLER ST
JAMES ST			5 0140/0000	(CITY)
(CITY)	0130/3389			LENGTH(AH 1031 BK 3614)
CONVENT LN			0130/2297	
(CITY)	0130/2297			DELAIRE LANDING
PEARSON AV			0130/1515	(CITY)
(CITY)	0130/1355			

EXTRACT DATE: 12/28/2024 ROADWAY MANAGEMENT SYSTEM PAGE NUMBER: 153
PRINT DATE: 12/30/2024 SLD COUNTY/SR - ANNUAL PRINT COUNTY: PHILADELPHIA

DIR: B TOTAL LEN: 5.635 MI. DIST: 06-5 SR: 1007
LEFT MUN: PHILADELPHIA C RIGHT MUN: PHILADELPHIA C



EXTRACT DATE: 12/28/2024 ROADWAY MANAGEMENT SYSTEM PAGE NUMBER: 152
PRINT DATE: 12/30/2024 SLD COUNTY/SR - ANNUAL PRINT COUNTY: PHILADELPHIA

DIR: B TOTAL LEN: 5.635 MI. DIST: 06-5 SR: 1007
LEFT MUN: PHILADELPHIA C RIGHT MUN: PHILADELPHIA C

BMS EN 67/1007/0100/1209 0101/1367
2 0 67350 0 01 0148+16
PENNYPACK CR
BMSBG 67/1007/0100/1209 0101/1209
CFCF DR
(PRDR)

INTERSTATE 95 (NB)
OP ID 67/0095/0300/0000 0101/0124
2 0 67350 0 01 0137+30 015717 FT
RHAWN ST
(SR1014 SEG 0090/1763)

LENGTH(AH 3581 BK 2448) 0101/0000
PENNYPACK PATH
(CITY) 0091/2200

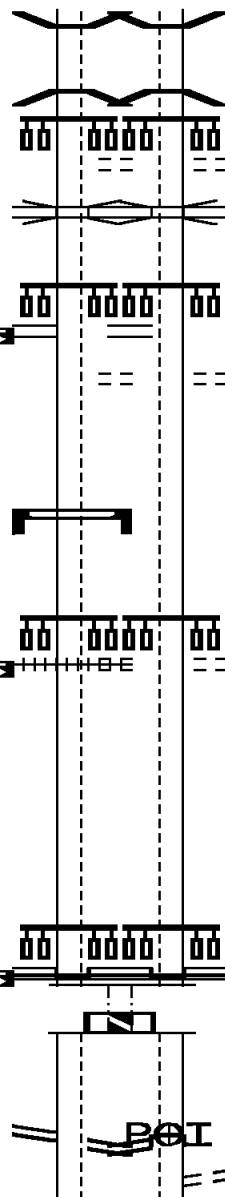
SIGN: CANTILEVER
BMSID 67/1007/0091/0590 0091/0590
2 0 67350 0 01 0111+21 013269 FT
(AAR 531168J) #TRKS 01
BLEIGH AV
(CITY)

LENGTH(AH 2448 BK 0990) 0091/0000

2 0 67350 0 01 0101+86 012279 FT
NC STATE RD
COTTMAN AV
(SR0073 SEG 0090/0000)
COTTMAN AV
(SR1012 SEG 0010/0000)

NEW STATE RD INTER-BK
(SR0073 SEG 0090/0000)
MFC BEGIN = C
LTH AH 000990 BK 000100 0081/0000
012279 FT

LEVICK ST
(SR9401 SEG 0010/0555)
LEVICK ST
(SR9401 SEG 0010/0555) 0061/2552



0100/1367 BMS EN 67/1007/0100/1209
2 0 67350 0 01 0148+16
PENNYPACK CR
BMSBG 67/1007/0100/1209
CFCF DR
(PRDR)

0100/0693 INTERSTATE 95 (NB)
0100/0113 OP ID 67/0095/0300/0000
015848 FT 2 0 67350 0 01 0137+30
RHAWN ST
(SR1014 SEG 0090/1763)

0100/0000 LENGTH(AH 3603 BK 2448)
0090/2200 PENNYPACK PATH
(CITY)

013400 FT 2 0 67350 0 01 0111+21
BLEIGH AV
(CITY)

0090/0000 LENGTH(AH 2448 BK 0990)

012410 FT 2 0 67350 0 01 0101+86
NC STATE RD
COTTMAN AV
(SR0073 SEG 0090/0000)
COTTMAN AV
(SR1012 SEG 0010/0000)

INTER-BK NEW STATE RD
(SR0073 SEG 0090/0000)
MFC BEGIN = C
LTH AH 000990 BK 000100 0080/0000
012410 FT
7070/0000

INTER-AHD LTH AH 000100 BK 002663
(APRA) TACONY PALMYRA B
(GOVT) TACONY PALMYRA BR
LEVICK ST
(SR9401 SEG 0010/0775)
LEVICK ST
(CITY) 0060/2663
0060/2553

EXTRACT DATE: 12/28/2024 ROADWAY MANAGEMENT SYSTEM PAGE NUMBER: 151
PRINT DATE: 12/30/2024 SLD COUNTY/SR - ANNUAL PRINT COUNTY: PHILADELPHIA

DIR: B TOTAL LEN: 5.635 MI. DIST: 06-5 SR: 1007
LEFT MUN: PHILADELPHIA C RIGHT MUN: PHILADELPHIA C

BARNETT ST (CITY)	0061/2052	00	0000	00	0060/2278	LC FROM BARNETT ST (CONN)
ROBBINS ST (CITY)	0061/1885	==	==	==	0060/2079	BARNETT ST (CITY)
DEVEREAUX AV (CITY)	0061/1219	==	==	==	0060/1884	ROBBINS ST (CITY)
NEWMAN CO (PRDR)	0061/0800	00	0000	00	0060/1223	DEVEREAUX AV (CITY)
2 0 67048 0 00 0051+91 009727 FT		==	==	==	0060/0794	NEWMAN CO (PRDR)
COMLY ST (CITY)	0061/0000	00	0000	00	009747 FT	2 0 67048 0 00 0051+91
LENGTH(AH 2552 BK 2785)	0051/2550	==	==	==	0060/0000	COMLY ST (CITY)
HOMESTEAD ST (CITY)	0051/1918	00	0000	00	0050/2560	LENGTH(AH 2663 BK 2781)
VAN KIRK ST (CITY)	0051/1133	==	==	==	0050/1929	HOMESTEAD ST (CITY)
CARVER ST (CITY)	0051/0836	00	0000	00	0050/1150	VAN KIRK ST (CITY)
WALBACH ST (PRDR)	0051/0000	00	0000	00	0050/0840	CARVER ST (CITY)
2 0 67048 0 00 0024+02 006942 FT		==	==	==	006966 FT	WALBACH ST (PRDR)
FRALEY ST (CITY)	0051/0000	00	0000	00	0050/0000	2 0 67048 0 00 0024+02
LENGTH(AH 2785 BK 1380)	0041/0000	00	0000	00	0040/0000	FRALEY ST (CITY)
SIGN: CANTILEVER		==	==	==	0030/0953	LENGTH(AH 2781 BK 1380)
BMSID 67/1007/0041/0510 0041/0510		00	0000	00	0030/0934	2 0 67048 0 00 0010+46
2 0 67048 0 00 0010+46 005562 FT		==	==	==		BRIDGE ST
BRIDGE ST		00	0000	00		(SR1009 SEG 0014/0641)
(SR1009 SEG 0014/0641)		==	==	==		(SR1009 SEG 0015/0633)
(SR1009 SEG 0015/0633)		00	0000	00		(SR1009 SEG 0014/0641)
LENGTH(AH 1380 BK 1040)	0041/0000	00	0000	00		LENGTH(AH 1380 BK 1064)
RAMP B (NB)		==	==	==		RAMP B (NB)
OP ID 67/8021/0010/0782 0031/0966		00	0000	00		OP ID 67/8021/0010/0782
		==	==	==		TO 1009/0015 SH
		00	0000	00		(CONN)

DIR: B	TOTAL LEN: 5.635 MI.	DIST: 06-5	SR: 1007
LEFT MUN: PHILADELPHIA C		RIGHT MUN: PHILADELPHIA C	
PRATT ST (CITY)	D 0031/0638	PRATT ST (CITY)	0030/0660
INTERSTATE 95 (NB)		INTERSTATE 95 (NB)	0030/0603
OP ID 67/0095/0270/0487	0031/0606	OP ID 67/0095/0270/0487	0030/0241
		(CONN)	0030/0221
WAKELING ST (CITY)	D 0031/0219	WAKELING ST (CITY)	004522 FT
2 0 67048 0 00 0000+00	004522 FT	2 0 67048 0 00 0000+00	
ARAMINGO AV		ARAMINGO AV	
(SR2009 SEG 0091/0000)		(SR2009 SEG 0091/0000)	
(SR2009 SEG 0090/0000)		(SR2009 SEG 0090/0000)	
ARAMINGO AV		ARAMINGO AV	
(SR2009 SEG 0091/0000)		(SR2009 SEG 0091/0000)	
(SR2009 SEG 0090/0000)		(SR2009 SEG 0090/0000)	
MFC BEGIN = C		MFC BEGIN = C	
LENGTH(AH 1040 BK 1580)	0031/0000	LENGTH(AH 1064 BK 1580)	0030/0000
		BUCKIUS ST (CITY)	0020/1219
		MARGARET ST (CITY)	0020/0568
002942 FT		2 0 67350 0 00 0029+30	002942 FT
		ORTHODOX ST (CITY)	
		LENGTH(AH 1580 BK 2942)	0020/0000
		DUNCAN ST (CITY)	0010/2191
		CHURCH ST (CITY)	0010/1611
		(APRA) ALLEGHENY IRON & ADAMS AV (SR1026 SEG 0010/0000)	
		NC TA CONY ST	0010/0540
		NATIONAL RAILROAD PASSE OVERPASS IS RR X-ING	0010/0289
000000 FT		2 0 67350 0 00 0000+00	000000 FT
		NC ADAMS AV	
		TORRESDALE AV (SR1004 SEG 0090/1183)	
		MFC BEGIN = C	
		LENGTH(AH 2942 BK 0000)	0010/0000

EXTRACT DATE: 12/28/2024 ROADWAY MANAGEMENT SYSTEM PAGE NUMBER: 149
PRINT DATE: 12/30/2024 SLD COUNTY/SR - ANNUAL PRINT COUNTY: PHILADELPHIA
DIR: B TOTAL LEN: .000 MI. DIST: 06-5 SR: 1006
LEFT MUN: PHILADELPHIA C RIGHT MUN: PHILADELPHIA C

000000 FT
000000 FT
000000 FT



000000 FT
7024/0000 LENGTH(AH 2270 BK 2393)
000000 FT
7020/0000 LENGTH(AH 2393 BK 3697)
000000 FT
7010/0000 LENGTH(AH 3697 BK 0000)

EXTRACT DATE: 12/28/2024 ROADWAY MANAGEMENT SYSTEM PAGE NUMBER: 148
PRINT DATE: 12/30/2024 SLD COUNTY/SR - ANNUAL PRINT COUNTY: PHILADELPHIA

DIR: B TOTAL LEN: 6.829 MI. DIST: 06-5 SR: 1005
LEFT MUN: PHILADELPHIA C RIGHT MUN: PHILADELPHIA C

BUSTLETON AV (SR1009 SEG 0121/1445) FOX CHASE RD (CITY)	036055 FT		035846 FT INTER-AHD	STRAHLE ST (CITY) BUSTLETON AV (SR1009 SEG 0121/1283) (SR1009 SEG 0120/1280)
BUSTLETON AV (SR1009 SEG 0121/1445)	0171/2070		0170/1988	
HOFFNAGLE ST (CITY)	0171/1400		0170/1400	HOFFNAGLE ST (CITY)
EMERSON ST (CITY)	0171/1129		0170/1124	EMERSON ST (CITY)
SOLLY AV (CITY)	0171/0836		0170/0838	SOLLY AV (CITY)
ARTHUR ST (CITY)	0171/0547		0170/0546	ARTHUR ST (CITY)
STANWOOD ST (CITY)	0171/0275		0170/0275	STANWOOD ST (CITY)
2 0 67347 0 00 0307+78 033985 FT			033858 FT	2 0 67347 0 00 0307+78
FULLER ST (CITY)				FULLER ST (CITY)
LENGTH(AH 2070 BK 2535) 0171/0000			0170/0000	LENGTH(AH 1988 BK 2538)
RHAWN AV (SR1014 SEG 0040/0574)	0161/2255		0160/2253	RHAWN AV (SR1014 SEG 0040/0574)
RIPLEY ST (CITY)	0161/1974		0160/1972	RIPLEY ST (CITY)
LONEY ST (CITY)	0161/1698		0160/1698	LONEY ST (CITY)
GRIFFITH ST (CITY)	0161/1420		0160/1424	GRIFFITH ST (CITY)
BORBECK AV				BORBECK AV

EXTRACT DATE: 12/28/2024 ROADWAY MANAGEMENT SYSTEM PAGE NUMBER: 147
PRINT DATE: 12/30/2024 SLD COUNTY/SR - ANNUAL PRINT COUNTY: PHILADELPHIA

DIR: B TOTAL LEN: 6.829 MI. DIST: 06-5 SR: 1005
LEFT MUN: PHILADELPHIA C RIGHT MUN: PHILADELPHIA C

(CITY)		00	0000	00				(CITY)	
CHANDLER ST	0161/1135	==	==			0160/1136		CHANDLER ST	
(CITY)	0161/0852	==	==			0160/0852		(CITY)	
HARTEL AV		00	0000	00				HARTEL AV	
(CITY)	0161/0574	==	==	==		0160/0573		(CITY)	
LANSING ST								LANSING ST	
(CITY)	0161/0292	==	==	==		0160/0291		(CITY)	
2 0 67347 0 00 0282+50 031450 FT						031320 FT		2 0 67347 0 00 0282+45	
NAPFLE AV		00	0000	00				NAPFLE AV	
(CITY)		==	==	==				(CITY)	
LENGTH(AH 2535 BK 2512)	0161/0000	==	==	==		0160/0000		LENGTH(AH 2538 BK 2505)	
AFTON ST	0151/2266	==	==			0150/2262		AFTON ST	
(CITY)								(CITY)	
GLENDALE AV		00	0000	00				GLENDALE AV	
(CITY)	0151/2097	==	==	==		0150/2121		(CITY)	
GLENDALE AV	0151/1960	==	==	==		0150/1961		GLENDALE AV	
(CITY)	0151/1672	==	==	==		0150/1681		(CITY)	
FAUNCE ST		00	0000	00				FAUNCE ST	
(CITY)	0151/1397	==	==	==		0150/1398		(CITY)	
OAKMONT ST	0151/1115	==	==	==		0150/1117		OAKMONT ST	
(CITY)	0151/0835	==	==	==		0150/0836		(CITY)	
SHELMIRE AV								SHELMIRE AV	
(CITY)		00	0000	00				(CITY)	
VISTA ST								VISTA ST	
(CITY)		00	0000	00				(CITY)	
BLEIGH AV		==	==					BLEIGH AV	
(CITY)								(CITY)	
ELGIN AV									
(CITY)	0151/0073					028815 FT		2 0 67347 0 00 0257+36	
2 0 67347 0 00 0257+36 028938 FT								COTTMAN AV	
COTTMAN AV		00	0000	00				(SR0073 SEG 0031/1887)	
(SR0073 SEG 0031/1887)		==	==					(SR0073 SEG 0030/1890)	
(SR0073 SEG 0030/1890)									
LENGTH(AH 2512 BK 3089)	0151/0000	==	==	==		0150/0000		LENGTH(AH 2505 BK 3095)	
ENGLEWOOD ST	0141/2801	==	==			0140/2797		ENGLEWOOD ST	
(CITY)	0141/2529	==	==			0140/2526		(CITY)	
WELLINGTON ST		00	0000	00				WELLINGTON ST	
(CITY)	0141/2252	==	==	==		0140/2250		(CITY)	
SAINT VINCENT ST								SAINT VINCENT ST	
(CITY)								(CITY)	
FRIENDSHIP ST								FRIENDSHIP ST	

EXTRACT DATE: 12/28/2024 ROADWAY MANAGEMENT SYSTEM PAGE NUMBER: 146
PRINT DATE: 12/30/2024 SLD COUNTY/SR - ANNUAL PRINT COUNTY: PHILADELPHIA

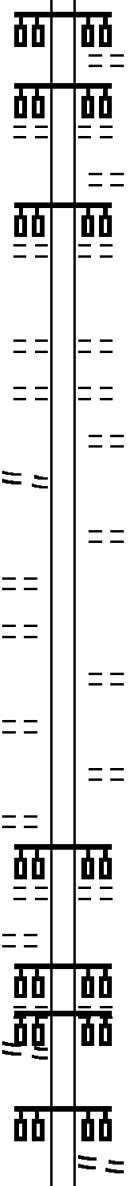



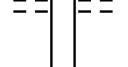
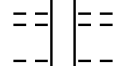
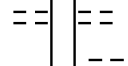
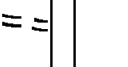
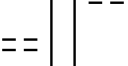
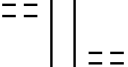
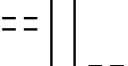

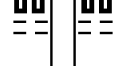






DIR: B TOTAL LEN: 6.829 MI. DIST: 06-5 SR: 1005
LEFT MUN: PHILADELPHIA C RIGHT MUN: PHILADELPHIA C

(CITY)	0141/1970	==	==	==	0140/1968	(CITY)
PRINCETON AV		00	0000	00		PRINCETON AV
(CITY)		==	==	==		(CITY)
BRIGHTON ST	0141/1684				0140/1682	BRIGHTON ST
(CITY)	0141/1401	==	==		0140/1400	(CITY)
TYSON AV		00	0000	00		TYSON AV
(CITY)		==	==	==		(CITY)
DISSTON ST	0141/1105				0140/1105	DISSTON ST
(CITY)	0141/0826	==	==		0140/0827	(CITY)
LONGSHORE AV						LONGSHORE AV
(CITY)	0141/0563	==	==	==	0140/0563	(CITY)
GLENVIEW ST						GLENVIEW ST
(CITY)	0141/0279	==	==		0140/0279	(CITY)
2 0 67347 0 00 0226+50 025849 FT					025720 FT	2 0 67347 0 00 0226+50
KNORR ST		00	0000	00		KNORR ST
(CITY)		==	==	==		(CITY)
LENGTH(AH 3089 BK 2807)	0141/0000	S	==	==	S 0140/0000	LENGTH(AH 3095 BK 2806)
KERPER ST						KERPER ST
(CITY)	0131/2535	==	==		0130/2535	(CITY)
UNRUH AV		00	0000	00		UNRUH AV
(CITY)		==	==	==		(CITY)
FANSHAW ST	0131/2251				0130/2250	FANSHAW ST
(CITY)	0131/1974	==	==		0130/1971	(CITY)
MAGEE AV						MAGEE AV
(CITY)						(CITY)
EVERETT AV		00	0000	00		EVERETT AV
(CITY)	0131/1698	==	==	==	0130/1697	(CITY)
GILHAM ST						GILHAM ST
(CITY)	0131/1492	==	==		0130/1490	(CITY)
GREEBY ST						GREEBY ST
(CITY)	0131/1313	==	==		0130/1312	(CITY)
HELLERMAN ST		00	0000	00		HELLERMAN ST
(CITY)		==	==	==		(CITY)
PASSMORE ST	0131/1125				0130/1125	PASSMORE ST
(CITY)	0131/0932	==	==		0130/0931	(CITY)
ELBRIDGE ST						ELBRIDGE ST
(CITY)	0131/0846		==	==	0130/0847	(CITY)
ELBRIDGE ST						ELBRIDGE ST
(CITY)	0131/0764	==	==		0130/0762	(CITY)
LEVICK ST		00	0000	00		LEVICK ST
(SR1008 SEG 0040/0000)		==	==	==		(SR1008 SEG 0041/0000)
BARNETT ST	0131/0565				0130/0562	BARNETT ST
(CITY)	0131/0362	==	==		0130/0363	(CITY)

DIR: B TOTAL LEN: 6.829 MI. DIST: 06-5 SR: 1005
LEFT MUN: PHILADELPHIA C RIGHT MUN: PHILADELPHIA C

EXTRACT DATE: 12/28/2024 ROADWAY MANAGEMENT SYSTEM PAGE NUMBER: 144
PRINT DATE: 12/30/2024 SLD COUNTY/SR - ANNUAL PRINT COUNTY: PHILADELPHIA

DIR: B TOTAL LEN: 6.829 MI. DIST: 06-5 SR: 1005
LEFT MUN: PHILADELPHIA C RIGHT MUN: PHILADELPHIA C

			0100/1430	SANGER ST (CITY)
			0100/0857	BRIDGE ST (CITY)
			0100/0570	GRANITE ST (CITY)
			0100/0289	PRATT ST (CITY)
	018732 FT		018642 FT	2 0 67347 0 00 0155+34 KENWYN ST (CITY)
			0100/0000	LENGTH(AH 1576 BK 2694) DYRE ST (CITY)
			0090/2406	HAWORTH ST (CITY)
GODFREY AV (CITY)	0090/2110		0090/2143	
			0090/1883	WAKELING ST (CITY)
WAKELING ST (CITY)	0090/1867			
UNKNOWN AL (CITY)	0090/1723			
			0090/1621	ALLENGROVE ST (CITY)
ALLENGROVE ST (CITY)	0090/1591		0090/1363	HARRISON ST (CITY)
				
FILLMORE ST (CITY)	0090/1149		0090/0879	FOULKROD ST (CITY)
			0090/0386	ARROTT ST (CITY)
HERBERT ST (CITY)	0090/0606		0090/0087	2 0 67347 0 00 0128+20 ADAMS AV (CITY)
			015948 FT	LENGTH(AH 2694 BK 1317)
ADAMS AV (CITY)	0090/0087 016038 FT		0090/0000	

DIST: 06-5 SR: 1005
RIGHT MUN: PHILADELPHIA C

0070/0995

0070 / 1138

HUNTING PARK AV
(CITY)

DIST: 06-5 SR: 1005
RIGHT MUN: PHILADELPHIA C

DIST: 06-5 SR: 1005
RIGHT MUN: PHILADELPHIA C

EXTRACT DATE: 12/28/2024 ROADWAY MANAGEMENT SYSTEM PAGE NUMBER: 140
PRINT DATE: 12/30/2024 SLD COUNTY/SR - ANNUAL PRINT COUNTY: PHILADELPHIA
DIR: E TOTAL LEN: 9.714 MI. DIST: 06-5 SR: 1004
LEFT MUN: PHILADELPHIA C RIGHT MUN: PHILADELPHIA C

051229 FT

051291 FT
INTER-AHD TORRESDALE AV

EXTRACT DATE: 12/28/2024 ROADWAY MANAGEMENT SYSTEM PAGE NUMBER: 139
PRINT DATE: 12/30/2024 SLD COUNTY/SR - ANNUAL PRINT COUNTY: PHILADELPHIA

DIR: E TOTAL LEN: 9.714 MI. DIST: 06-5 SR: 1004
LEFT MUN: PHILADELPHIA C RIGHT MUN: PHILADELPHIA C

FROM 8027/0500 SH
(CONN)

0220/1218

049422 FT

MEGARGEE ST
(CITY)
2 0 67349 0 00 0249+62
BERGEN ST
(CITY)

0210/0331
047928 FT
0210/0000

KENDRICK ST
(CITY)

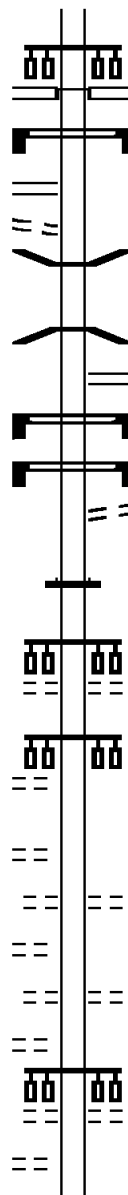
0200/1760

BENSON ST
(CITY)

0200/1187

MILLETT ST
(CITY)

0200/0337
045542 FT



(CITY)
LINDEN AV
(SR1016 SEG 0070/1312)
0220/1807
SIGN: CANTILEVER
0220/1537 BMSID 67/1004/0221/1537
RAMP H RD
0220/1344 (SR8027 SEG 0500/1058)
0220/1077 BMSID 67/1004/0220/0984
0 0 00000 0 00 0000+00
ACADEMY ROAD (NB)
0220/0984 BMSBG 67/1004/0220/0984
RAMP J RD
0220/0883 (SR8027 SEG 0010/0000)
SIGN: CANTILEVER
0220/0871 BMSID 67/1004/0220/0871
SIGN: CANTILEVER
0220/0812 BMSID 67/1004/0220/0812
TO 8027/0010 SH
0220/0733 (CONN)
SIGN: CANTILEVER
0220/0437 BMSID 67/1004/0220/0437
049484 FT 2 0 67349 0 00 0288+51
TOLBUT ST
(CITY)
S 0220/0000 LENGTH(AH 1807 BK 1494)
0210/0331
047990 FT
S 0210/0000 LENGTH(AH 1494 BK 2386)
0200/2097 PENNYPACK ST
(CITY)
0200/1427 STRAHLE AV
(CITY)
BLAKISTON ST
(CITY)
0200/0740
045604 FT 2 0 67349 0 00 0249+62

EXTRACT DATE: 12/28/2024 ROADWAY MANAGEMENT SYSTEM PAGE NUMBER: 138
PRINT DATE: 12/30/2024 SLD COUNTY/SR - ANNUAL PRINT COUNTY: PHILADELPHIA

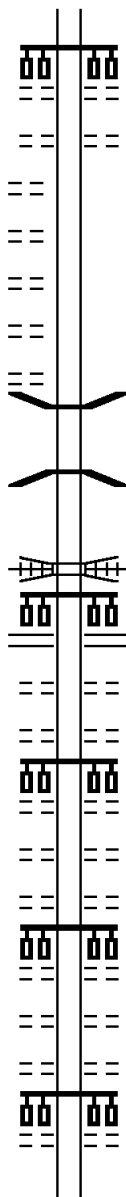
DIR: E TOTAL LEN: 9.714 MI. DIST: 06-5 SR: 1004
LEFT MUN: PHILADELPHIA C RIGHT MUN: PHILADELPHIA C

EMERSON ST
(CITY)
SOLLY AV
(CITY)
WILBROCK ST
(CITY)
KRAYDOR ST
(CITY)
ENFIELD AV
(CITY)

0190/1946
0190/1673
0190/1472
0190/1274
0190/1050

043053 FT

040121 FT



ASHBURNER ST
(CITY)
0200/0000 LENGTH(AH 2386 BK 2489)
0190/2221 WINGATE ST
(CITY)
0190/0464 BMS EN 67/1004/0190/0297
2 0 67349 0 00 0227+68
PENNYPACK CR
0190/0297 BMSBG 67/1004/0190/0297
043115 FT 2 0 67349 0 00 0224+76
0190/0000 LENGTH(AH 2489 BK 2932)
CONSOLIDATED RAIL CORP
0180/2656 OVERPASS IS RR X-ING
RHAWN ST
(SR1014 SEG 0090/0000)
0180/2120 DECATUR ST
(CITY)
0180/1747 ASHVILLE ST
(CITY)
0180/1565 HARTEL ST
(CITY)
0180/1370 LANSING ST
(CITY)
0180/1170 MERIDIAN ST
(CITY)
0180/0991 SHEFFIELD AV
(CITY)
0180/0785 MARPLE ST
(CITY)
0180/0576 OAKMONT ST
(CITY)
0180/0394 SHELMI RE AV
(CITY)
0180/0184
040183 FT 2 0 67349 0 00 0195+46
VISTA ST

EXTRACT DATE: 12/28/2024 ROADWAY MANAGEMENT SYSTEM PAGE NUMBER: 137
PRINT DATE: 12/30/2024 SLD COUNTY/SR - ANNUAL PRINT COUNTY: PHILADELPHIA

DIR: E TOTAL LEN: 9.714 MI. DIST: 06-5 SR: 1004
LEFT MUN: PHILADELPHIA C RIGHT MUN: PHILADELPHIA C

TUDOR ST
(CITY)
ALDINE ST
(CITY)

0170/0713
0170/0530
038871 FT

TYSON AV
(CITY)

0150/1866

035044 FT

==	==	0180/0000	(CITY)
==	==	0170/1090	LENGTH(AH 2932 BK 1250)
00	00		LORING ST
==	==	0170/0909	(CITY)
==	==		BLEIGH AV
==	==		(CITY)
00	00	038933 FT	2 0 67349 0 00 0182+98
00	00		COTTMAN AV
00	00		(SR0073 SEG 0080/0000)
00	00	0170/0000	MFC BEGIN = D
00	00	0160/1029	LENGTH(AH 1250 BK 1246)
00	00		SIGN: CANTILEVER
00	00	0160/0758	BMSID 67/1004/0160/1029
00	00		WELLINGTON ST
00	00	0160/0368	(CITY)
00	00	037687 FT	FRIENDSHIP ST
00	00		(CITY)
00	00		1 0 00000 0 00 0000+00
00	00		PRINCETON AV
00	00		(SR1010 SEG 0012/0000)
00	00	0160/0000	MFC BEGIN = B
00	00	0150/1866	LENGTH(AH 1246 BK 2581)
00	00		TYSON AV
00	00	0150/1846	(CITY)
00	00	0150/1481	DISSTON ST
00	00		(CITY)
00	00	0150/1114	LONGSHORE AV
00	00		(CITY)
00	00	0150/0616	KNORR ST
00	00		(CITY)
00	00	035106 FT	2 0 67349 0 00 0144+56
00	00		UNRUH AV
00	00	0150/0000	(CITY)
00	00		LENGTH(AH 2581 BK 2426)

EXTRACT DATE: 12/28/2024 ROADWAY MANAGEMENT SYSTEM PAGE NUMBER: 136
PRINT DATE: 12/30/2024 SLD COUNTY/SR - ANNUAL PRINT COUNTY: PHILADELPHIA

DIR: E TOTAL LEN: 9.714 MI. DIST: 06-5 SR: 1004
LEFT MUN: PHILADELPHIA C RIGHT MUN: PHILADELPHIA C

032618 FT

030271 FT

0140/1810	MAGEE AV (CITY)
0140/1252	HELLERMAN ST (CITY)
0140/0660	LEVICK ST (SR1008 SEG 0010/1871) MFC BEGIN = D
032680 FT	2 0 67349 0 00 0120+31 ROBBINS ST (SR1024 SEG 0020/0000)
0140/0000	LENGTH(AH 2426 BK 2347) DEVEREAUX AV (CITY)
0130/1682	BENNER ST (CITY)
0130/1024	HIGBEE ST (CITY)
0130/0743	COMLY ST (CITY)
0130/0462	0130/0462
030333 FT	2 0 67349 0 00 0096+89 HOWELL ST (CITY)
0130/0000	LENGTH(AH 2347 BK 2561) VAN KIRK ST (CITY)
0120/2163	CHELTHENHAM AV (CITY)
0120/1645	ANCHOR ST (CITY)
0120/1456	CARVER ST (CITY)
0120/1283	SANGER ST (CITY)
0120/1093	SHALLCROSS ST (CITY)
0120/0906	FRALEY ST

DIR: E TOTAL LEN: 9.714 MI.
LEFT MUN: PHILADELPHIA C

DIST: 06-5 SR: 1004
RIGHT MUN: PHILADELPHIA C

```

2 0 67349 0 00 0071+31 027710 FT
HARBISON AV
{SR2009 SEG 0090/2311}
{SR2009 SEG 0091/2309} 0120/0000

```

WILMOT ST
(CITY)
PLUM ST
(CITY)

GILLINGHAM ST
(CITY)

026341 FT

0100 / 1227

0100 / 1156

0100/0528

	==	0120/0780	(CITY)
	==	0120/0591	SIMON ST (CITY)
	==	0120/0413	LARUE ST (CITY)
	==	0120/0222	KENNEDY ST (CITY)
	==		BETTS ST (CITY)
	==	0120/0041	
	==	027772 FT	HARBISON AV (SR2009 SEG 0091/2309) (SR2009 SEG 0090/2311)
	==	[S] 0120/0000	LENGTH(AH 2561 BK 1369) BRILL ST
	==	0110/1216	(CITY)
	==	0110/1046	SCATTERGOOD ST (CITY)
	==		BRIDGE ST (SR1009 SEG 0040/0605)
	==	0110/0840	GRANITE ST (CITY)
	==	0110/0645	PRATT ST (CITY)
	==	0110/0422	HAWORTH ST (CITY)
	==	0110/0196	(CITY)
	==	026403 FT	2 0 67349 0 00 0057+58 WAKELING ST (CITY)
	==	[S] 0110/0000	LENGTH(AH 1369 BK 2774)
	==	0100/1890	HERBERT ST (CITY)
	==		MARGARET ST (CITY)
	==	0100/1624	
	==		ORTHODOX ST (CITY)
	==	0100/0915	GILLINGHAM ST (CITY)
	==	0100/0550	

EXTRACT DATE: 12/28/2024 ROADWAY MANAGEMENT SYSTEM PAGE NUMBER: 134
PRINT DATE: 12/30/2024 SLD COUNTY/SR - ANNUAL PRINT COUNTY: PHILADELPHIA

DIR: E TOTAL LEN: 9.714 MI.
LEFT MUN: PHILADELPHIA C

DIST: 06-5 SR: 1004
RIGHT MUN: PHILADELPHIA C

023567 FT

BERKSHIRE ST
(CITY)
RUAN ST
(CITY)
BRIGGS ST
(CITY)
AUTH ST
(CITY)
WOMRATH ST
(CITY)

0090/2216
0090/2019
0090/1822
0090/1671
0090/1495

ORCHARD ST
(CITY)
PAUL ST
(CITY)
SALEM ST
(CITY)
WORRELL ST
(CITY)

0090/0912
0090/0613
0090/0544
0090/0358

2 0 67349 0 00 0000+00 020560 FT
FRANKFORD AV
(SR2007 SEG 0110/0000) 0090/0000

2 0 67331 0 00 0191+25 019277 FT
KENSINGTON AV
(CITY) 0080/0000

023629 FT 2 0 67349 0 00 0029+84
KINSEY ST
(CITY)
0100/0000 LENGTH(AH 2774 BK 3007)
CHURCH ST
(CITY)

0090/2472

0090/1183 ADAMS AV
(SR1007 SEG 0010/0000)
0090/0912 ORCHARD ST
(CITY)
0090/0613 PAUL ST
(CITY)

0090/0041 VANDIKE ST
(CITY)

020622 FT FRANKFORD AV
(SR2007 SEG 0110/0000)
MFC BEGIN = C
0090/0000 LENGTH(AH 3007 BK 1283)
0080/1026 BMSBN 67/1004/0080/0940
0 0 00000 0 00 0000+00
0080/0940 FRANKFORD CRK
BMSBG 67/1004/0080/0940
HUNTING PARK AV
(CITY)
0080/0868

SOUTHEASTERN PENNSYLVAN
OVERPASS IS RR X-ING
NC TO TORRESDALE AV

019339 FT KENSINGTON AV
(CITY)
0080/0000 LENGTH(AH 1283 BK 2499)

EXTRACT DATE: 12/28/2024 ROADWAY MANAGEMENT SYSTEM PAGE NUMBER: 133
PRINT DATE: 12/30/2024 SLD COUNTY/SR - ANNUAL PRINT COUNTY: PHILADELPHIA

DIR: E TOTAL LEN: 9.714 MI. DIST: 06-5 SR: 1004
LEFT MUN: PHILADELPHIA C RIGHT MUN: PHILADELPHIA C

GLENDAL ST
(CITY)
DUNGAN ST
(CITY)

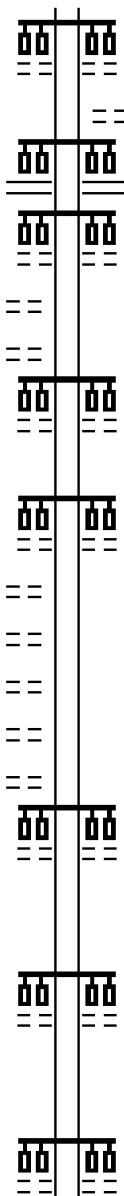
0070/0991
0070/0805

016778 FT

BENNINGTON ST
(CITY)
LAWNDALE ST
(CITY)
J ST
(CITY)
ELSINORE ST
(CITY)
PALMETTO ST
(CITY)

0060/2113
0060/1941
0060/1743
0060/1550
0060/1379

014478 FT



0070/2332 O ST
(CITY)
0070/2316 LC TO KENSINGTON AV
(CITY)
CASTOR AV
(SR1005 SEG 0060/1769)
0070/1764 M ST
(CITY)
0070/1200

0070/0578 L ST
(CITY)
016840 FT 2 0 67331 0 00 0168+26
K ST
(CITY)

0070/0000 LENGTH(AH 2499 BK 2300)

0060/1175 I ST
(CITY)
014540 FT 2 0 67331 0 00 0145+29
G ST
(CITY)

0060/0000 LENGTH(AH 2300 BK 3924)

0050/2277 D ST
(CITY)

EXTRACT DATE: 12/28/2024 ROADWAY MANAGEMENT SYSTEM PAGE NUMBER: 132
PRINT DATE: 12/30/2024 SLD COUNTY/SR - ANNUAL PRINT COUNTY: PHILADELPHIA

DIR: E TOTAL LEN: 9.714 MI. DIST: 06-5 SR: 1004
LEFT MUN: PHILADELPHIA C RIGHT MUN: PHILADELPHIA C

TO 1003/0020 SH
(CONN)

0050/1254

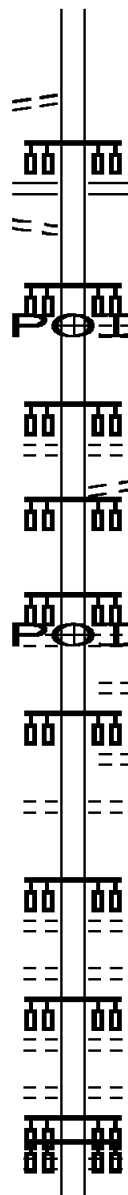
WHITAKER AV
(SR1003 SEG 0021/0000)
(SR1003 SEG 0020/0000)
FROM 1003/0021 SH
(CONN)

0050/1102

0050/0939

010554 FT

007829 FT



0050/1102

0050/0492
010616 FT

0050/0000

0040/2631

0040/1969

0040/1494

0040/1332

0040/0815

0040/0266

007891 FT

0040/0000

0030/2205

0030/1927

0030/1691

0030/1453

B ST
(SR1003 SEG 0021/0000)
(SR1003 SEG 0020/0000)

(APRA) ST CHRISTOPHERS
ST CHRIS DR
(CITY)

2 0 67331 0 00 0105+98
FRONT ST
(CITY)

0050/0000 LENGTH(AH 3924 BK 2725)
LC TO FRONT ST
(CONN)

0040/1969 SIGNALIZED CROSSWALK
(APRA) TONY DE PAUL
SECOND ST
(CITY)

0040/1494 SEDGLEY AV
(CITY)
THIRD ST
(CITY)

0040/0815 LAWRENCE ST
(CITY)
2 0 67331 0 00 0078+64
FIFTH ST
(CITY)

0040/0000 LENGTH(AH 2725 BK 2478)
RANDOLPH ST
(CITY)
SIXTH ST
(CITY)

0030/1691 MARSHALL ST
(CITY)
SEVENTH ST
(CITY)

EXTRACT DATE: 12/28/2024 ROADWAY MANAGEMENT SYSTEM PAGE NUMBER: 131
PRINT DATE: 12/30/2024 SLD COUNTY/SR - ANNUAL PRINT COUNTY: PHILADELPHIA

DIR: E TOTAL LEN: 9.714 MI. DIST: 06-5 SR: 1004
LEFT MUN: PHILADELPHIA C RIGHT MUN: PHILADELPHIA C

RISING SUN AV (CITY)	0030/1427	==	0030/1427	RISING SUN AV (CITY)
FRANKLIN ST (CITY)	0030/1272	==		
		==	0030/1090	EIGHTH ST (CITY)
		==	0030/0952	DARIEN ST (CITY)
		==	0030/0809	NINTH ST (CITY)
		==	0030/0642	PERCY ST (CITY)
DELHI ST (CITY)	0030/0514	==		TENTH ST (CITY)
		==	0030/0364	
	005351 FT	==	0030/0065	BMS EN 67/1004/0030/0000
		==	005413 FT	2 0 67331 0 00 0053+75
		==		CONSOLIDATED RAIL CO RR
		==	0030/0000	BMSBG 67/1004/0030/0000
		==	0020/1507	LENGTH(AH 2478 BK 1609)
		==	0020/1293	ELEVENTH ST (CITY)
		==		MARVINE ST (CITY)
		==	0020/1022	OLD YORK RD (CITY)
		==	0020/0776	CAMAC ST (CITY)
		==	0020/0613	THIRTEENTH ST (CITY)
		==	0020/0383	ELDER ST (CITY)
PARK AV (CITY)	0020/0358	==		GERMANTOWN AV (CITY)
GERMANTOWN AV (SR4005 SEG 0010/0000)	0020/0115	==	0020/0115	
	003742 FT	==	003804 FT	2 0 67331 0 00 0028+63
		==		BROAD ST (SR0611 SEG 0111/1132)
		==		(SR0611 SEG 0110/1137)
CARLISLE ST (CITY)	0014/1555	==	0020/0000	LENGTH(AH 1609 BK 1824)
		==		FIFTEENTH ST

DIR: E TOTAL LEN: 9.714 MI. DIST: 06-5 SR: 1004
LEFT MUN: PHILADELPHIA C RIGHT MUN: PHILADELPHIA C







```

0014/1343 (CITY)
0014/1119 SYDENHAM ST
(CITY)
SIXTEENTH ST
(CITY)
0014/0896
0014/0675 SMEDLEY ST
(CITY)
SEVENTEENTH ST
(CITY)
0014/0447
001980 FT 0 0 00000 0 00 0000+00
0014/0000 LENGTH(AH 1824 BK 1854)
EIGHTEENTH ST
(CITY)
0010/1854
0010/1407 NINETEENTH ST
(CITY)
0010/0959 TWENTIETH ST
(CITY)
0010/0621 SOUTHEASTERN PENNSYLVAN
OVERPASS IS RR X-ING
TWENTYFIRST ST
(CITY)
0010/0427
000126 FT 2 0 67331 0 00 0000+00
0010/0000 MFC BEGIN = B
LENGTH(AH 1854 BK 0126)
0004/0096 TWENTYSECOND ST
(CITY)
000000 FT 0 0 00000 0 00 0000+00
HUNTING PARK AV
(SR0013 SEG 0151/2419)
(SR0013 SEG 0150/2423)
NC ERIE AV
HUNTING PARK AV
(SR0013 SEG 0151/2419)
(SR0013 SEG 0150/2423)
MFC BEGIN = B
0004/0000 LENGTH(AH 0126 BK 0000)

```


EXTRACT DATE: 12/28/2024 ROADWAY MANAGEMENT SYSTEM PAGE NUMBER: 129
PRINT DATE: 12/30/2024 SLD COUNTY/SR - ANNUAL PRINT COUNTY: PHILADELPHIA

DIR: B TOTAL LEN: 2.456 MI. DIST: 06-5 SR: 1003
LEFT MUN: PHILADELPHIA C RIGHT MUN: PHILADELPHIA C

FROM 0001/0201 SH (CONN) ROOSEVELT BL (SR0001 SEG 0200/1190)	INTER-AHD		012967 FT ROOSEVELT BL (SR0001 SEG 0200/1460)
	0051/1869		0050/2078 ROOSEVELT BL (SR0001 SEG 0200/1460) ROOSEVELT BL (SR6001 SEG 0200/1435)
ROOSEVELT BL (SR6001 SEG 0200/1211)	0051/1807		0050/1975 ROOSEVELT BL (SR6001 SEG 0200/1435) SIGN: CANTILEVER
GARLAND ST (CITY)	0051/1417		0050/1865 BMSID 67/1003/0050/1865 GARLAND ST (CITY)
SMYLIE RD (CITY)	0051/1160		0050/1424 SYMLIE RD (CITY)
HERKNESS ST (CITY)	0051/0743		0050/1165 HERKNESS ST (CITY)
JERICO RD (CITY)	0051/0497		0050/0747 JERICO RD (CITY)
2 0 67339 0 00 0109+99 010914 FT			0050/0501 2 0 67339 0 00 0109+99 010889 FT
RUSCOMB ST (CITY)			RUSCOMB ST (CITY)
ASHDALE ST (CITY)			ASHDALE ST (CITY)
RUSCOMB ST (CITY)			RUSCOMB ST (CITY)

EXTRACT DATE: 12/28/2024 ROADWAY MANAGEMENT SYSTEM PAGE NUMBER: 128
PRINT DATE: 12/30/2024 SLD COUNTY/SR - ANNUAL PRINT COUNTY: PHILADELPHIA

DIR: B TOTAL LEN: 2.456 MI. DIST: 06-5 SR: 1003
LEFT MUN: PHILADELPHIA C RIGHT MUN: PHILADELPHIA C

LENGTH(AH 1869 BK 2483) 0051/0000		0050/0000 LENGTH(AH 2078 BK 2498)
F ST		F ST
(CITY)		(CITY)
PENNWAY ST		PENNWAY ST
(CITY)		(CITY)
BMS EN 67/1003/0040/1471 0041/2435		BMS EN 67/1003/0040/1471 0040/2432
2 0 67339 0 00 0099+65 0041/2094		2 0 67339 0 00 0099+65 0040/2089
TACONY CREEK 0041/1818		TACONY CREEK 0040/1818
BMSBG 67/1003/0040/1471 0041/1471		BMSBG 67/1003/0040/1471 0040/1471
LOUDON ST		LOUDON ST
(CITY)		(CITY)
LOUDON ST		LOUDON ST
(CITY)		(CITY)
0041/1062		0040/1061
WYOMING AV		WYOMING AV
(CITY)		(CITY)
LURAY ST		LURAY ST
(CITY)		(CITY)
2 0 67339 0 00 0085+29 0041/0163		2 0 67339 0 00 0085+16 0040/0160
THELMA ST 008431 FT		THELMA ST 008391 FT
(CITY)		(CITY)
LENGTH(AH 2483 BK 2642) 0041/0000		LENGTH(AH 2498 BK 2618) 0040/0000
THELMA ST		THELMA ST
(CITY)		(CITY)
COURTLAND ST		COURTLAND ST
(CITY)		(CITY)
WINGOHOCKING ST		WINGOHOCKING ST
(CITY)		(CITY)
D ST		D ST
(CITY)		(CITY)
HURLEY ST		HURLEY ST
(CITY)		(CITY)
ALLEY		ALLEY
(CITY)		(CITY)
MACALESTER ST		MACALESTER ST
(CITY)		(CITY)
0031/1186		0030/1182
2 0 67339 0 00 0057+84 005789 FT		2 0 67339 0 00 0057+84 005773 FT
HUNTING PARK AV		HUNTING PARK AV
(CITY)		(CITY)
LC FROM HUNTING PARK AV		LC FROM HUNTING PARK AV
(CONN)		(CONN)

EXTRACT DATE: 12/28/2024 ROADWAY MANAGEMENT SYSTEM PAGE NUMBER: 127
PRINT DATE: 12/30/2024 SLD COUNTY/SR - ANNUAL PRINT COUNTY: PHILADELPHIA

DIR: B TOTAL LEN: 2.456 MI. DIST: 06-5 SR: 1003
LEFT MUN: PHILADELPHIA C RIGHT MUN: PHILADELPHIA C

LENGTH(AH 2642 BK 2404) 0031/0000 0030/0000 LENGTH(AH 2618 BK 2388)

LUZERNE ST
(CITY)

0021/1201



0020/1201

LUZERNE ST
(CITY)

TO SR 1004/0051
(CONN)

2 0 67339 0 00 0033+90 0021/0132
003385 FT

NC WHITAKER AV
ERIE AV
(SR1004 SEG 0050/1102)

MFC BEGIN = C

LENGTH(AH 2404 BK 3385) 0021/0000



0020/0171 FROM SR 1004/0050 SH
(CONN)

003385 FT 2 0 67339 0 00 0033+90

NC WHITAKER AV
ERIE AV
(SR1004 SEG 0050/1102)

MFC BEGIN = C

0020/0000 LENGTH(AH 2388 BK 3385)
0010/2926 NATIONAL RAILROAD PASSE
OVERPASS IS RR X-ING
0010/2502 NATIONAL RAILROAD PASSE
OVERPASS IS RR X-ING
0010/2368 NATIONAL RAILROAD PASSE
OVERPASS IS RR X-ING

VENANGO ST
(CITY)

0010/2143



0010/1700 TIOGA ST
(CITY)

0010/1142 ONTARIO ST
(CITY)

0010/1000 THAYER ST
(CITY)

0010/0768 CORNWALL ST
(CITY)

0010/0588 WESTMORELAND ST
(CITY)

000000 FT

0010/0588 2 0 67339 0 00 0000+00
000000 FT NC B

ST
ALLEGHENY AV
(SR2016 SEG 0080/0000)

INTER-BK

B ST
(CITY)

0010/0000 MFC BEGIN = C
LENGTH(AH 3385 BK 0000)



EXTRACT DATE: 12/28/2024 ROADWAY MANAGEMENT SYSTEM PAGE NUMBER: 126
PRINT DATE: 12/30/2024 SLD COUNTY/SR - ANNUAL PRINT COUNTY: PHILADELPHIA

DIR: E TOTAL LEN: 3.071 MI. DIST: 06-5 SR: 1002
LEFT MUN: PHILADELPHIA C RIGHT MUN: PHILADELPHIA C

SIGN: CANTILEVER
BMSID 67/0001/0200/1260
ROOSEVELT BL INTER-AHD
(SR0001 SEG 0200/1980)
ROOSEVELT BL 016217 FT
(SR0001 SEG 0200/1980) 0081/1760

ROOSEVELT BL
(SR0001 SEG 0201/2080) 0081/1610

ROOSEVELT BL
(SR6001 SEG 0201/2056) 0081/1530

FOR SR 1002W TO 1002E
(CONN) 0081/1395

WHITAKER AV
(CITY) 0081/1258

MONTOUR ST
(CITY) 0081/0622

HOWLAND ST
(CITY) 0081/0466

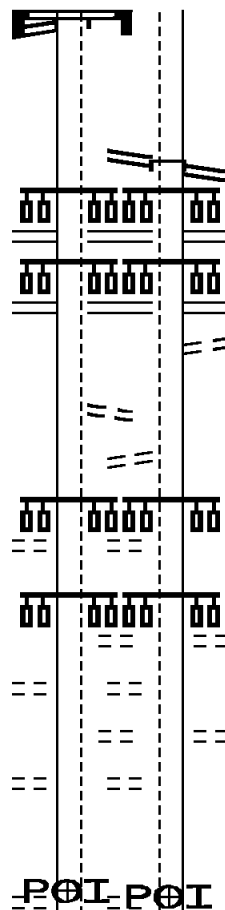
HOWLAND ST
(CITY) 0081/0405

CLARIDGE ST
(CITY) 0081/0224

2 0 67027 0 00 0023+94 014457 FT
(APRA) JFK MEMORIAL HOS

TABOR AV
(CITY)

TABOR RD



016187 FT
INTER-AHD TO 6001/0200 SH
(CONN)

ROOSEVELT BL
(SR0001 SEG 0200/1850)

ROOSEVELT BL
(SR0001 SEG 0200/1850)

ROOSEVELT BL
(SR0001 SEG 0201/1730)

ROOSEVELT BL
(SR6001 SEG 0201/1720)

TO 6001/0201 SH
(CONN)

FOR SR 1002W TO 1002E
(CONN)

WHITAKER AV
(CITY)

WHITAKER AV
(CITY)

MONTOUR ST
(CITY)

HOWLAND ST
(CITY)

HOWLAND ST
(CITY)

CLARIDGE ST
(CITY)

2 0 67027 0 00 0023+94 014527 FT
(APRA) JFK MEMORIAL HOS

TABOR AV
(CITY)

TABOR RD

EXTRACT DATE: 12/28/2024 ROADWAY MANAGEMENT SYSTEM PAGE NUMBER: 125
PRINT DATE: 12/30/2024 SLD COUNTY/SR - ANNUAL PRINT COUNTY: PHILADELPHIA

DIR: E TOTAL LEN: 3.071 MI. DIST: 06-5 SR: 1002
LEFT MUN: PHILADELPHIA C RIGHT MUN: PHILADELPHIA C

(CITY)							(CITY)
LENGTH(AH 1760 BK 1303)	0081/0000	5	==	==	5	0080/0000	LENGTH(AH 1660 BK 1341)
LC TO FOULKROD ST							
(CONN)	0071/0456		==				
FOULKROD ST							FOULKROD ST
(CITY)							(CITY)
BINGHAM ST							BINGHAM ST
(CITY)							(CITY)
LC FROM FOULKROD ST						0070/0372	
(CONN)	0071/0302		==				
2 0 67027 0 00 0010+70	013154 FT					013186 FT	2 0 67027 0 00 0010+70
HILL CREEK DR							HILL CREEK DR
(CITY)							(CITY)
LENGTH(AH 1303 BK 1078)	0071/0000	5	==	==	5	0070/0000	LENGTH(AH 1341 BK 1053)
RISING SUN PZ							RISING SUN PZ
(CITY)							(CITY)
HILL CREEK DR	0061/0766		==	==		0060/0768	HILL CREEK DR
(CITY)							(CITY)
2 0 67027 0 00 0000+00	012076 FT					0060/0253	2 0 67027 0 00 0000+00
RISING SUN AV						012133 FT	RISING SUN AV
(SR1001 SEG 0030/0000)							(SR1001 SEG 0030/0000)
MFC BEGIN = B							MFC BEGIN = B
LENGTH(AH 1078 BK 1686)	0061/0000	5	==	==	5	0060/0000	LENGTH(AH 1053 BK 1686)
NEWTON AV						0050/0731	CONSOLIDATED RAIL CORPO
(CITY)	0050/0500		==				OVERPASS IS RR X-ING
						0050/0343	BMS EN 67/1002/0050/0272
							2 0 67049 0 01 0289+35
							TACONY CREEK
						0050/0272	BMS BG 67/1002/0050/0272
FOR SR 1002W TO 1002W							LC FROM CRESENTVILLE RD
(CONN)	0050/0096		==	==		0050/0096	(CONN)
	010390 FT					010447 FT	2 0 67049 0 01 0289+35
							CRESENTVILLE RD
							(CITY)
							NC ADAMS AV
							ADAMS RUN BL
							(CITY)
FOR SR 1002W TO 1002W						5	0050/0000
(CONN)	0040/1490		==				LENGTH(AH 1686 BK 1779)

DIR: E TOTAL LEN: 3.071 MI. DIST: 06-5 SR: 1002
LEFT MUN: PHILADELPHIA C RIGHT MUN: PHILADELPHIA C

EXTRACT DATE: 12/28/2024 ROADWAY MANAGEMENT SYSTEM PAGE NUMBER: 123
PRINT DATE: 12/30/2024 SLD COUNTY/SR - ANNUAL PRINT COUNTY: PHILADELPHIA

DIR: E TOTAL LEN: 3.071 MI. DIST: 06-5 SR: 1002
LEFT MUN: PHILADELPHIA C RIGHT MUN: PHILADELPHIA C

TO 2062/0010 SH		==	0020/1975 (CITY)
(CONN)	0021/1990	==	
OAK LANE RD			OAK LANE RD
(CITY)			(CITY)
OAK LANE RD			OAK LANE RD
(SR2062 SEG 0010/0000)			(SR2062 SEG 0010/0000)
FIFTH ST	0021/1871	==	0020/1848
(CITY)			FIFTH ST
			(CITY)
OAK AV	0021/1379	==	0020/1378
(TWP)			OAK AV
			(TWP)
OAK LN			OAK LN
(CITY)	0021/1128	==	0020/1123
CHESTNUT AV			(CITY)
(TWP)	0021/0589	==	
COVENTRY AV			COVENTRY AV
(TWP)			(TWP)
SEVENTH ST			SEVENTH ST
(CITY)			(CITY)
2 0 67059 0 00 0080+89 002367 FT	0021/0411	==	0020/0411
SOUTHEASTERN PENNSYLVAN	002367 FT		002393 FT
OVERPASS IS RR X-ING			SOUTHEASTERN PENNSYLVAN
LENGTH(AH 2820 BK 2367)	0021/0000	==	0020/0000
LAKESIDE AV			LENGTH(AH 2851 BK 2393)
(CITY)	0011/1819	==	0010/1828
			(CITY)
MOUNTAIN AV			MOUNTAIN AV
(TWP)			(TWP)
SEVENTIETH AV			SEVENTIETH AV
(CITY)	0011/1215	==	0010/1203
SHARPLESS RD			(CITY)
(TWP)	0011/0941	==	
TWELFTH ST			TWELFTH ST
(TWP)	0011/0535	==	(CITY)
RAMP FROM 1002W TO 0611			RAMP FROM 0611 TO 1002E
(TWP)	0011/0501	==	(CITY)
	000000 FT		0010/0550
2 0 67059 0 00 0104+09 000000 FT			000000 FT
OP ID 67/0611/0190/2587			2 0 67059 0 00 0104+09
NC CHELTENHAM AV			OLD YORK RD
CHELTENHAM AV			OP ID 67/0611/0190/2587
(SR0309 SEG 0010/0000)	INTER-BK		NC CH ELTENHAM AV
MFC BEGIN = B			CHELTENHAM AV
BK-MONTGOMERY (46)			(SR0309 SEG 0011/0000)
LENGTH(AH 2367 BK 0000)	0011/0000	==	MFC BEGIN = B
			BK-MONTGOMERY (46)
			LENGTH(AH 2393 BK 0000)

EXTRACT DATE: 12/28/2024 ROADWAY MANAGEMENT SYSTEM PAGE NUMBER: 122
PRINT DATE: 12/30/2024 SLD COUNTY/SR - ANNUAL PRINT COUNTY: PHILADELPHIA

DIR: B TOTAL LEN: 7.563 MI. DIST: 06-5 SR: 1001
LEFT MUN: PHILADELPHIA C RIGHT MUN: PHILADELPHIA C

	039930 FT		039930 FT	BUSTLETON AV (SR0532 SEG 0050/2082) (SR0532 SEG 0051/2063)
FROM 0532/0051 SH			0150/3451	
(CONN)	0150/3306			
CRESWOOD ST	0150/2884			
(CITY)				
GREYMONT ST	0150/2248			
(CITY)				
				RED LION RD
				(CITY)
			0150/1346	
				CHESWORTH RD
CHESWORTH RD	0150/0657		0150/0848	(CITY)
(CITY)				
	036479 FT			
				2 0 67324 0 00 0191+93
				GLENN ST
				(CITY)
MEDWAY RD	0140/2846		0150/0000	LENGTH(AH 3451 BK 3350)
(CITY)				
UNNAMED AL	0140/2673			
(CITY)				
				MOREFIELD RD
				(CITY)
			0140/2417	
				REDD RAMBLER DR
PINE HILL AV	0140/1303		0140/1508	(CITY)
(CITY)				
GINA DR	0140/0539			
(CITY)				

EXTRACT DATE: 12/28/2024 ROADWAY MANAGEMENT SYSTEM PAGE NUMBER: 121
PRINT DATE: 12/30/2024 SLD COUNTY/SR - ANNUAL PRINT COUNTY: PHILADELPHIA

DIR: B TOTAL LEN: 7.563 MI. DIST: 06-5 SR: 1001
LEFT MUN: PHILADELPHIA C RIGHT MUN: PHILADELPHIA C

2 0 67324 0 00 0158+47 033129 FT
WELSH RD
(SR1011 SEG 0090/0000)
(SR1011 SEG 0091/0000) 0140/0000
PECAN DR
(CITY) 0130/1379

2 0 67324 0 00 0138+74 031166 FT
CHARETTE RD
(CITY) 0130/0000
CATES WY
(CITY) 0120/3621

MARCHMAN RD
(CITY) 0120/2202
LC TO BLOOMFIELD AV
(CONN) 0120/1831

027257 FT

2 0 67324 0 00 0069+62 024141 FT
SUSQUEHANNA RD
(CITY) 0110/0000

033129 FT WELSH RD
(SR1011 SEG 0090/0000)
(SR1011 SEG 0091/0000)
5 0140/0000 LENGTH(AH 3350 BK 1963)

0130/0320
031166 FT
5 0130/0000 ALBURGER AV
(CITY)
LENGTH(AH 1963 BK 3909)

0120/3309
SALID MIDDLE SCHOOL
(PRDR)

0120/1646
BLOOMFIELD AV
(CITY)

0120/0150 BMSBN 67/1001/0120/0000
027257 FT 2 0 67324 0 00 0099+68
PENNYPACK CR
BMSBG 67/1001/0120/0000
5 0120/0000 LENGTH(AH 3909 BK 3116)

024141 FT TUSTIN AV
(CITY)
5 0110/0000 LENGTH(AH 3116 BK 3368)

EXTRACT DATE: 12/28/2024 ROADWAY MANAGEMENT SYSTEM PAGE NUMBER: 120
PRINT DATE: 12/30/2024 SLD COUNTY/SR - ANNUAL PRINT COUNTY: PHILADELPHIA

DIR: B TOTAL LEN: 7.563 MI. DIST: 06-5 SR: 1001
LEFT MUN: PHILADELPHIA C RIGHT MUN: PHILADELPHIA C

		==	0100/3040	BERGEN ST (CITY)
		==	0100/2784	KENDRICK ST (CITY)
KENDRICK ST (CITY)	0100/2721	==		
		==	0100/2502	ARNOLD ST (CITY)
		==		STRAHLE ST (CITY)
		==	0100/2223	
		==	0100/1942	BENSON ST (CITY)
		==	0100/1660	HOFFNAGLE ST (CITY)
		==	0100/1389	EMERSON ST (CITY)
EMERSON ST (CITY)	0100/1378	==		
		==	0100/1098	SOLLY AV (CITY)
STANWOOD ST (CITY)	0100/0536	==		
FULLER ST (CITY)	0100/0281	==		
	020773 FT	==	020773 FT	2 0 67324 0 00 0034+71 RHAWN ST (SR1014 SEG 0020/1165)
		==	0100/0000	LENGTH(AH 3368 BK 2281) RIPLEY ST
RIPLEY ST (CITY)	0090/1943	==	0090/2012	(CITY)
		==	0090/1710	LONEY ST (CITY)
		==	0090/1433	GRIFFITH ST (CITY)
GRIFFITH ST (CITY)	0090/1404	==		
		==	0090/1149	BORBECK AV (CITY)
		==	0090/0866	CHANDLER ST (CITY)
		==	0090/0587	HARTEL AV (CITY)
		==	0090/0305	LANSING ST (CITY)

EXTRACT DATE: 12/28/2024 ROADWAY MANAGEMENT SYSTEM PAGE NUMBER: 119
PRINT DATE: 12/30/2024 SLD COUNTY/SR - ANNUAL PRINT COUNTY: PHILADELPHIA

DIR: B TOTAL LEN: 7.563 MI. DIST: 06-5 SR: 1001
LEFT MUN: PHILADELPHIA C RIGHT MUN: PHILADELPHIA C

2 0 67324 0 00 0011+89 018492 FT
FERNDAL ST
(CITY)
NAPFLE AV
(CITY)

0090/0000

2 0 67324 0 00 0000+00 017288 FT
OXFORD AV
(SR0232 SEG 0072/0000) 0080/0000
017288 FT

WALTER ST
(CITY) 0060/2527

FRIENDSHIP ST
(CITY) 0060/1954
PRINCETON AV
(CITY) 0060/1692

013920 FT

018492 FT

5 0090/0000 (AH 2281 BK 1204)

0080/0889

0080/0639

0080/0389

0080/0075

017288 FT

INTER-BK

5 0080/0000

017288 FT

7070/0000

INTER-AHD

0060/3368

0060/3201

0060/2249

0060/1114

0060/0785

0060/0560

0060/0255

013920 FT

NAPFLE ST
(CITY)
LENGTH (AH 2281 BK 1204)
AFTON ST
(CITY)
FAUNCE ST
(CITY)
OAKMONT ST
(CITY)
SHELMIRE ST
(CITY)
NC VERREE RD

OXFORD AV
(SR0232 SEG 0072/0000)
LTH AH 001204 BK 001355

LTH AH 001355 BK 003368
OXFORD AV
(SR0232 SEG 0062/0207)

OXFORD AV
(SR0232 SEG 0062/0207)
COTTMAN AV
(SR0073 SEG 0011/1280)

(SR0073 SEG 0010/1280)

SAINT VINCENT ST
(CITY)

TYSON AV
(CITY)

DISSTON ST
(CITY)
LONGSHORE AV
(CITY)

GLENVIEW ST
(CITY)
2 0 67326 0 00 0137+59
VILLAGE: BURHOLME 19111

EXTRACT DATE: 12/28/2024 ROADWAY MANAGEMENT SYSTEM PAGE NUMBER: 118
PRINT DATE: 12/30/2024 SLD COUNTY/SR - ANNUAL PRINT COUNTY: PHILADELPHIA

DIR: B TOTAL LEN: 7.563 MI. DIST: 06-5 SR: 1001
LEFT MUN: PHILADELPHIA C RIGHT MUN: PHILADELPHIA C

MARTIN'S MILL RD
(CITY)

0050/1618

PASSMORE ST
(CITY)

0050/0488

2 0 67326 0 00 0115+13 011663 FT
LEVICK ST
(CITY)

0050/0000

LARDNER ST
(CITY)

0040/1608

HOWELL ST
(CITY)

0040/0511

008592 FT

5 0060/0000

0050/1943

0050/1687

0050/1618

0050/1431

0050/1182

0050/0927

0050/0678

011663 FT

5 0050/0000

0040/2506

0040/2209

0040/1950

0040/1889

0040/1367

0040/0794

0040/0212

008592 FT

KNORR ST
(CITY)
LENGTH (AH 3368 BK 2257)
KERPER ST
(CITY)
UNRUH AV
(CITY)

MARTIN'S MILL RD
(CITY)
FANSHAW ST
(CITY)
MAGEE AV
(CITY)
GILHAM ST
(CITY)
HELLERMAN ST
(CITY)

LEVICK ST
(SR1008 SEG 0070/1292)
LENGTH (AH 2257 BK 3071)
ROBBINS ST
(CITY)

MCKINLEY ST
(CITY)
DEVEREAUX AV
(CITY)

COLGATE AV
(CITY)

BENNER ST
(CITY)
COMLY ST
(CITY)

VAN KIRK ST
(CITY)
2 0 67326 0 00 0084+50
ALCOTT ST
(CITY)

EXTRACT DATE: 12/28/2024 ROADWAY MANAGEMENT SYSTEM PAGE NUMBER: 117
PRINT DATE: 12/30/2024 SLD COUNTY/SR - ANNUAL PRINT COUNTY: PHILADELPHIA

DIR: B TOTAL LEN: 7.563 MI. DIST: 06-5 SR: 1001
LEFT MUN: PHILADELPHIA C RIGHT MUN: PHILADELPHIA C

ALCOTT ST
(CITY)

0030/2421

==

==

00 00

==

==

==

==

00 00

==

==

==

00 00

==

FORMAN MILLS
(PRDR)

0030/0340
006078 FT

==

==

00 00

==

==

00 00

==

CARDONE CO
(PRDR)

0020/2652

==

==

00 00

==

==

CHEW AV
(CITY)
UNNAMED AL
(CITY)

0020/1665

==

0020/1361

==

00 00

==

OLNEY AV
(SR4004 SEG 0100/2540)
GALE ST
(CITY)

0020/1219

0020/0920

==

00 00

==

LIMA ST

0040/0000 LENGTH(AH 3071 BK 2514)

0030/2335

ROSALIE ST
(CITY)
CHELTENHAM AV
(CITY)

0030/2111

0030/1832

0030/1547

SENTNER ST
(CITY)
SANGER ST
(CITY)
GODFREY AV
(CITY)

0030/1225

0030/1061

BMS EN 67/1001/0030/0994
2 0 67326 0 00 0059+52
CONSOLIDATED RAIL CO RR
BMSBG 67/1001/0030/0994

0030/0994

MALL PLAZA
(PRDR)

0030/0340

006078 FT

2 0 67326 0 00 0059+52
ADAMS AV
(SR1002 SEG 0061/0000)
(SR1002 SEG 0060/0000)

0030/0000 MFC BEGIN = C
LENGTH(AH 2514 BK 3417)

0020/2652

0020/2152

0020/2087

BMS EN 67/1001/0020/2087
2 0 67326 0 00 0046+00
TACONY CREEK
BMSBG 67/1001/0020/2087

OLNEY AV
(CITY)

0020/1219

CLARKSON AV
(CITY)

0020/0613

DIST: 06-5 SR: 1001
RIGHT MUN: PHILADELPHIA C

ROOSEVELT BL
(SR6001 SEG 0180/0865) 0010/0000

```

==
002661 FT GENEVA AV
(CITY)
5 0020/0000 LENGTH(AH 3417 BK 2661)
TABOR RD
(CITY)
0010/2187
C ST
(CITY)
0010/2045
0010/1451 UNNAMED AL
(CITY)
ASHDALE ST
(CITY)
0010/1230
0010/1214
SHELDON ST
(CITY)
0010/0924
ALBANUS ST
(CITY)
0010/0661
UNNAMED AL
(CITY)
0010/0509
ROOSEVELT BL
0010/0288 (SR6001 SEG 0181/1010)
ROOSEVELT BL
(SR0001 SEG 0180/0897)
(CITY) (SR0001 SEG 0181/0984)
0010/0220
ROOSEVELT BL
(SR0001 SEG 0181/0984)
(CITY) (SR0001 SEG 0180/0897)
0010/0064
000000 FT 2 0 67326 0 00 0000+00
ROOSEVELT BL
(SR6001 SEG 0180/0865)
NC RI SING SUN AV
INTER-BK RISING SUN AV
(CITY)
MFC BEGIN = B
5 0010/0000 LENGTH(AH 2661 BK 0000)

```

EXTRACT DATE: 12/28/2024 ROADWAY MANAGEMENT SYSTEM PAGE NUMBER: 115
PRINT DATE: 12/30/2024 SLD COUNTY/SR - ANNUAL PRINT COUNTY: PHILADELPHIA

DIR: E TOTAL LEN: 2.247 MI. DIST: 06-5 SR: 676
LEFT MUN: PHILADELPHIA C RIGHT MUN: PHILADELPHIA C

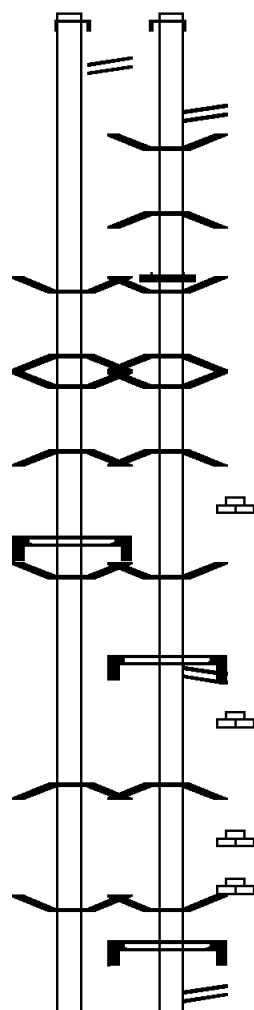
RAMP 95SB TO 676WB 011863 FT
(SR8009 SEG 0510/2720) INTER-AHD 0015/3188
RAMP EX22 95NB TO 676WB
(SR8009 SEG 0020/2770) 0015/3180

BMS EN 67/0676/0015/2768 0015/2867
0 0 00000 0 00 0000+00
4TH STREET
BMS BG 67/0676/0015/2768 0015/2768
BMS EN 67/0676/0014/2374 0015/2446
0 0 00000 0 00 0000+00
FIFTH STREET
BMS BG 67/0676/0014/2374 0015/2334

SIGN: 2 CHORD TRUSS
BMS ID 67/0676/0014/2018 0015/1980
BMS EN 67/0676/0014/1840 0015/1960

0 0 00000 0 00 0000+00
RAMP B6 (EB)
BMS BG 67/0676/0014/1840 0015/1778

BMS EN 67/0676/0014/0925 0015/1418



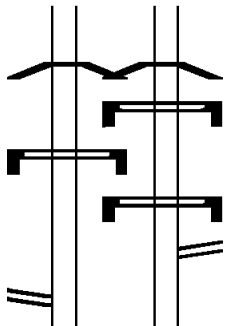
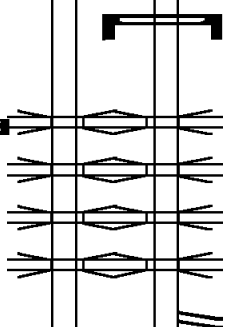
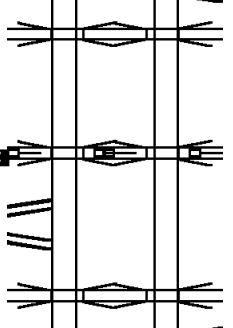
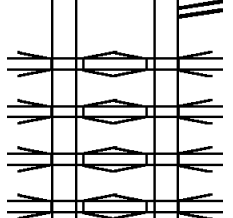
011411 FT
INTER-AHD 0014/3630 RAMP 676EB TO 95NB
(SR8009 SEG 0270/0000)

0014/3577 RAMP 676EB TO 95SB
0014/3357 (SR8009 SEG 0250/0000)
BMS EN 67/0676/0014/3258
0 0 00000 0 00 0000+00
3RD STREET (NB)
BMS BG 67/0676/0014/3258
SIGN: 2 CHORD TRUSS
0014/3156 BMS ID 67/0676/0014/3156
0014/2910 BMS EN 67/0676/0014/2811
0 0 00000 0 00 0000+00
4TH STREET (SB)
0014/2811 BMS BG 67/0676/0014/2811
0014/2486 BMS EN 67/0676/0014/2374
0 0 00000 0 00 0000+00
FIFTH STREET
0014/2374 BMS BG 67/0676/0014/2374
0014/2065 RETAINING WALL END
BMS ID 67/0676/0014/1415

0014/2022 BMS EN 67/0676/0014/1840
SIGN: 2 CHORD TRUSS
BMS ID 67/0676/0014/2018
RAMP 7TH ST TO 676EB
0014/2018 (SR8061 SEG 0750/0638)
RETAINING WALL END
0014/1880 BMS ID 67/0676/0015/1460
0 0 00000 0 00 0000+00
RAMP B6 (EB)
0014/1840 BMS BG 67/0676/0014/1840
RETAINING WALL BEGIN
0014/1594 BMS ID 67/0676/0015/1460
RETAINING WALL BEGIN
0014/1508 BMS ID 67/0676/0014/1415
0014/1447 BMS EN 67/0676/0014/0925
SIGN: 2 CHORD TRUSS
0014/1363 BMS ID 67/0676/0014/1363
RAMP 676EB TO 6TH ST
0014/1010 (SR8061 SEG 0020/0000)

EXTRACT DATE: 12/28/2024 ROADWAY MANAGEMENT SYSTEM PAGE NUMBER: 114
PRINT DATE: 12/30/2024 SLD COUNTY/SR - ANNUAL PRINT COUNTY: PHILADELPHIA

DIR: E TOTAL LEN: 2.247 MI. DIST: 06-5 SR: 676
LEFT MUN: PHILADELPHIA C RIGHT MUN: PHILADELPHIA C

1 0 00000 0 00 0000+00 RAMP BV (WB) BMSBG 67/0676/0014/0925 0015/0896		0 0 00000 0 00 0000+00 RAMP BV (WB) BMSBG 67/0676/0014/0925 SIGN: 2 CHORD TRUSS BMSID 67/0676/0014/0904
SIGN: CENTER MOUNTD BMSID 67/0676/0015/0662 0015/0662		SIGN: CENTER MOUNTD BMSID 67/0676/0014/0638 RAMP 676EB TO 8TH ST (SR8061 SEG 0010/0000)
RAMP 8TH ST TO 676WB (SR8061 SEG 0250/0398) 0015/0529		SIGN: 2 CHORD TRUSS BMSID 67/0676/0014/0426 1 0 00000 0 00 0000+00 10TH STREET (SB) OP ID 67/2163/0010/0000 LENGTH(AH 3188 BK 2425) 0015/0000
1 0 00000 0 00 0000+00 008675 FT 10TH STREET (SB) OP ID 67/2163/0010/0000 LENGTH(AH 3188 BK 2425) 0015/0000		0014/0000 LENGTH(AH 3630 BK 2416) 11TH STREET OP ID 67/2161/0010/0000 TWELFTH ST (SB) OP ID 67/2159/0010/0000 13TH STREET (NB) OP ID 67/2157/0010/0000 RAMP VINE ST TO 676WB (SR8059 SEG 0750/0513) BROAD STREET (NB) OP ID 67/0611/0020/0000 2 0 67045 0 00 0052+41 006250 FT VINE STREET (WB) OP ID 67/3029/0011/1603 MILEPOST 001.00 LENGTH(AH 2425 BK 2760) 0011/0000
OP ID 67/0611/0020/0000 0011/0496 2 0 67045 0 00 0052+41 006250 FT VINE STREET (WB) OP ID 67/3029/0011/1603 MILEPOST 001.00 LENGTH(AH 2425 BK 2760) 0011/0000		0010/0426 007781 FT SIGN: 2 CHORD TRUSS BMSID 67/0676/0014/0426 1 0 00000 0 00 0000+00 10TH STREET (SB) OP ID 67/2163/0010/0000 LENGTH(AH 3630 BK 2416) 11TH STREET OP ID 67/2161/0010/0000 TWELFTH ST (SB) OP ID 67/2159/0010/0000 13TH STREET (NB) OP ID 67/2157/0010/0000 RAMP VINE ST TO 676WB (SR8059 SEG 0750/0513) BROAD STREET (NB) OP ID 67/0611/0020/0000 2 0 67045 0 00 0052+41 VINE STREET (WB) OP ID 67/3029/0011/1603 MILEPOST 001.00 LENGTH(AH 2416 BK 2773)
PA 611 BROAD ST (SR8059 SEG 0260/0000) 0005/2710 RAMP 16TH ST TO 676WB (SR8059 SEG 0250/0740) 0005/2369 16TH STREET (NB) OP ID 67/3027/0010/1618 0005/2334		0010/1037 0010/0488 005365 FT 2 0 67045 0 00 0052+41 VINE STREET (WB) OP ID 67/3029/0011/1603 MILEPOST 001.00 LENGTH(AH 2416 BK 2773)
OP ID 67/3027/0010/1618 0005/2334		0004/2348 OP ID 67/3027/0010/1618 BROAD ST/CENTRAL PHILA (SR8059 SEG 0010/0000) 17TH STREET (SB) OP ID 67/2155/0010/0000 18TH STREET OP ID 67/2153/0010/0000 FAMILY COURT PEDES OP ID 67/0676/0004/1214 0005/1215 19TH STREET OP ID 67/7301/0019/0329 0005/0991
OP ID 67/2155/0010/0000 0005/1893 18TH STREET OP ID 67/2153/0010/0000 0005/1429 FAMILY COURT PEDES OP ID 67/0676/0004/1214 0005/1215 19TH STREET OP ID 67/7301/0019/0329 0005/0991		0004/2348 OP ID 67/3027/0010/1618 BROAD ST/CENTRAL PHILA (SR8059 SEG 0010/0000) 17TH STREET (SB) OP ID 67/2155/0010/0000 18TH STREET OP ID 67/2153/0010/0000 FAMILY COURT PEDES OP ID 67/0676/0004/1214 19TH STREET OP ID 67/7301/0019/0329
OP ID 67/2155/0010/0000 0005/1893 18TH STREET OP ID 67/2153/0010/0000 0005/1429 FAMILY COURT PEDES OP ID 67/0676/0004/1214 0005/1215 19TH STREET OP ID 67/7301/0019/0329 0005/0991		0004/0983 OP ID 67/7301/0019/0329

DIR: E TOTAL LEN: 2.247 MI. DIST: 06-5 SR: 676
LEFT MUN: PHILADELPHIA C RIGHT MUN: PHILADELPHIA C

Left Side Data										Right Side Data																													
OP ID	67/0676/0004/0771	0005/0773		0004/0771	OP ID	67/0676/0004/0771		0004/0420	OP ID	67/3007/0040/0405	0005/0405		002592 FT	2 O	67045 0 00 0025+28	003490 FT		21ST STREET (SB)	OP ID	67/7301/0021/0253		0004/0000	OP ID	67/7301/0021/0253		0005/0000	RAMP	676WB TO 22ND ST		0003/3410	(SR8057 SEG 0500/0000)		0003/3039	RAMP	22ND ST TO 676WB		0003/2761	(SR8057 SEG 0250/0271)	
BMSID	67/0676/0002/0622	0003/2312		0002/1509	BMSID	67/0676/0002/0622		0002/1276	BMSID	67/0676/0002/0622		0002/0865		000000 FT	2 O	67045 0 00 0000+00	000000 FT		SIGN: 4 CHORD TRUSS	BMSID	67/0076/3441/0941		0002/0485	BMSID	67/0076/3440/0617		0002/0000	SCHUYLKILL EX		0003/1540	RAMP	D (EB)		0003/1425	BMSBG	67/0676/0002/0622		0003/1365	(SR8012 SEG 0250/0000)
BMSID	67/0676/0003/0808	0003/0856		0002/1229	BMSID	67/0676/0003/0808		0002/1229	BMSID	67/0676/0003/0808		0003/0808							SIGN: 4 CHORD TRUSS	BMSID	67/0076/3441/0941		0003/1320	BMSID	67/0076/3441/0941		0003/0856	RAMP	C RD		0003/0808	BMSBG	67/0676/0003/0808		0003/0808	(SR8012 SEG 0250/0000)			
BMSID	67/0676/0003/0808	0003/0808		0002/0865	BMSID	67/0676/0003/0808		0002/0865	BMSID	67/0676/0003/0808		0003/0808							SIGN: 4 CHORD TRUSS	BMSID	67/0076/3441/0941		0003/1320	BMSID	67/0076/3441/0941		0003/0856	RAMP	C RD		0003/0808	BMSBG	67/0676/0003/0808		0003/0808	(SR8012 SEG 0250/0000)			
BMSID	67/0676/0003/0808	0003/0808		0002/0865	BMSID	67/0676/0003/0808		0002/0865	BMSID	67/0676/0003/0808		0003/0808							SIGN: 4 CHORD TRUSS	BMSID	67/0076/3441/0941		0003/1320	BMSID	67/0076/3441/0941		0003/0856	RAMP	C RD		0003/0808	BMSBG	67/0676/0003/0808		0003/0808	(SR8012 SEG 0250/0000)			
BMSID	67/0676/0003/0808	0003/0808		0002/0865	BMSID	67/0676/0003/0808		0002/0865	BMSID	67/0676/0003/0808		0003/0808							SIGN: 4 CHORD TRUSS	BMSID	67/0076/3441/0941		0003/1320	BMSID	67/0076/3441/0941		0003/0856	RAMP	C RD		0003/0808	BMSBG	67/0676/0003/0808		0003/0808	(SR8012 SEG 0250/0000)			
BMSID	67/0676/0003/0808	0003/0808		0002/0865	BMSID	67/0676/0003/0808		0002/0865	BMSID	67/0676/0003/0808		0003/0808							SIGN: 4 CHORD TRUSS	BMSID	67/0076/3441/0941		0003/1320	BMSID	67/0076/3441/0941		0003/0856	RAMP	C RD		0003/0808	BMSBG	67/0676/0003/0808		0003/0808	(SR8012 SEG 0250/0000)			
BMSID	67/0676/0003/0808	0003/0808		0002/0865	BMSID	67/0676/0003/0808		0002/0865	BMSID	67/0676/0003/0808		0003/0808							SIGN: 4 CHORD TRUSS	BMSID	67/0076/3441/0941		0003/1320	BMSID	67/0076/3441/0941		0003/0856	RAMP	C RD		0003/0808	BMSBG	67/0676/0003/0808		0003/0808	(SR8012 SEG 0250/0000)			
BMSID	67/0676/0003/0808	0003/0808		0002/0865	BMSID	67/0676/0003/0808		0002/0865	BMSID	67/0676/0003/0808		0003/0808							SIGN: 4 CHORD TRUSS	BMSID	67/0076/3441/0941		0003/1320	BMSID	67/0076/3441/0941		0003/0856	RAMP	C RD		0003/0808	BMSBG	67/0676/0003/0808		0003/0808	(SR8012 SEG 0250/0000)			
BMSID	67/0676/0003/0808	0003/0808		0002/0865	BMSID	67/0676/0003/0808		0002/0865	BMSID	67/0676/0003/0808		0003/0808				</																							

EXTRACT DATE: 12/28/2024 ROADWAY MANAGEMENT SYSTEM PAGE NUMBER: 112
PRINT DATE: 12/30/2024 SLD COUNTY/SR - ANNUAL PRINT COUNTY: PHILADELPHIA
DIR: N TOTAL LEN: 8.907 MI. DIST: 06-5 SR: 611
LEFT MUN: PHILADELPHIA C RIGHT MUN: PHILADELPHIA C

047031 FT



047003 FT AH-MONTGOMERY (46)
INTER-AHD BMS EN 67/0611/0190/2587
OLD YORK RD
(SR0611 SEG 0010/0000)

EXTRACT DATE: 12/28/2024 ROADWAY MANAGEMENT SYSTEM PAGE NUMBER: 111
PRINT DATE: 12/30/2024 SLD COUNTY/SR - ANNUAL PRINT COUNTY: PHILADELPHIA

DIR: N TOTAL LEN: 8.907 MI. DIST: 06-5 SR: 611
LEFT MUN: PHILADELPHIA C RIGHT MUN: PHILADELPHIA C

SEVENTYSECOND AV
(CITY)
SEVENTYFIRST AV
(CITY)
SEVENTIETH AV
(CITY)

SIXTYNINTH AV
(CITY)
HAINES ST
(CITY)

LC TO BROAD ST
(CONN)

BROAD ST
(CITY)

OLD YORK RD
(CITY)
SIXTYSIXTH AV
(CITY)

LC FROM OLD YORK RD
(CONN)
SIXTYFIFTH AV
(CITY)

CHELTEN AV
(CITY)

MEDARY AV

0190/2526
0190/2257
0190/1669

0190/1084
0190/0664

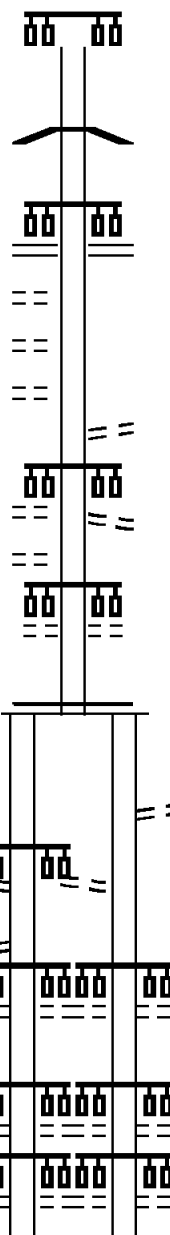
044378 FT

0181/2875

0181/2630
0181/2501

0181/2250
0181/2154

0181/1690
0181/1129



0190/2653

0190/2587

0190/2574

0190/1361

0190/1084

0190/0509
044350 FT

5 0190/0000

0180/2622

0180/2257

0180/1695

0180/1133

0 0 00000 0 00 0000+00
CHELTENHAM RD (EB)
BMSBG 67/0611/0190/2587
RAMP FROM 309S
(CITY)
RAMP TO 1002E
(CITY)

LAKESIDE AV
(CITY)

SIXTYNINTH AV
(CITY)

SIXTYEIGHTH AV
(CITY)

2 0 67014 0 00 0028+99
MFC BEGIN = B
LENGTH(AH 2653 BK 2927)

OAK LN
(CITY)
BROAD ST
(CITY)
NC OLD YORK RD

SIXTYSIXTH AV
(CITY)

SIXTYFIFTH AV
(CITY)

CHELTEN AV
(CITY)

MEDARY AV

EXTRACT DATE: 12/28/2024 ROADWAY MANAGEMENT SYSTEM PAGE NUMBER: 110
PRINT DATE: 12/30/2024 SLD COUNTY/SR - ANNUAL PRINT COUNTY: PHILADELPHIA

DIR: N TOTAL LEN: 8.907 MI. DIST: 06-5 SR: 611
LEFT MUN: PHILADELPHIA C RIGHT MUN: PHILADELPHIA C

(CITY)	0181/0567	==	==	0180/0572 (CITY)
TO 4002/0100 SH				
(CONN)	0181/0077	==		
2 0 67014 0 00 0000+00	041440 FT			041423 FT 2 0 67014 0 00 0000+00
STENTON AV				STENTON AV
(SR4002 SEG 0110/0000)				(SR4002 SEG 0110/0000)
GODFREY AV				GODFREY AV
(SR4002 SEG 0110/0000)				(SR4002 SEG 0110/0000)
LENGTH(AH 2938 BK 2272)	0181/0000	S		S 0180/0000 LENGTH(AH 2927 BK 2256)
SPARKS ST				SPARKS ST
(CITY)	0171/1880	==	==	0170/1880 (CITY)
SPENCER ST				SPENCER ST
(CITY)	0171/1615	==	==	0170/1618 (CITY)
GREEN LN				GREEN LN
(CITY)	0171/1599	==	==	0170/1600 (CITY)
CHAMPLOST AV				CHAMPLOST AV
(CITY)				(CITY)
	0171/1124	==	==	0170/1123
NEDRO AV				NEDRO AV
(CITY)				(CITY)
	0171/0562	==	==	0170/0563
				0170/0226 LC FOR OLD YORK RD
LC TO/FROM OLD YORK RD				(CONN)
(CONN)	0171/0217	==		
2 0 67312 0 01 0453+20	039168 FT			
OLD YORK RD				039167 FT 2 0 67312 0 01 0453+20
(CITY)				GRANGE AV
GRANGE AV				(CITY)
(CITY)				
LENGTH(AH 2272 BK 0838)	0171/0000	S		S 0170/0000 LENGTH(AH 2256 BK 0857)
OLD YORK ROAD				OLD YORK ROAD
(CITY)				(CITY)
CLEARVIEW ST				CLEARVIEW ST
(CITY)	0161/0531	==	==	0160/0535 (CITY)
CHEW AV				CHEW AV
(CITY)				(CITY)
	0161/0281	==	==	0160/0287
2 0 67312 0 01 0444+64	038330 FT			038310 FT 2 0 67312 0 01 0444+64
OLNEY AV				OLNEY AV
(SR4004 SEG 0080/0000)				(SR4004 SEG 0080/0000)
LENGTH(AH 0838 BK 1982)	0161/0000	S		S 0160/0000 LENGTH(AH 0857 BK 1979)
				OLD YORK RD
				(CITY)
				LC FROM OLD YORK RD
				(CONN)
				(APRA) ALBERT EINSTEIN

EXTRACT DATE: 12/28/2024 ROADWAY MANAGEMENT SYSTEM PAGE NUMBER: 109
PRINT DATE: 12/30/2024 SLD COUNTY/SR - ANNUAL PRINT COUNTY: PHILADELPHIA

DIR: N TOTAL LEN: 8.907 MI. DIST: 06-5 SR: 611
LEFT MUN: PHILADELPHIA C RIGHT MUN: PHILADELPHIA C

ALBERT EINSTEIN DR (CITY)	0151/1198		0150/1201	ALBERT EINSTEIN DR (CITY)
SOMERVILLE AV (CITY)	0151/0566		0150/0564	SOMERVILLE AV (CITY)
2 0 67312 0 01 0424+94 036348 FT FISHER AV (CITY)	036348 FT		036331 FT	2 0 67312 0 01 0424+94 FISHER AV (CITY)
LENGTH(AH 1982 BK 2803) DUNCANNON AV (CITY)	0151/0000		0150/0000	LENGTH(AH 1979 BK 2804) DUNCANNON AV (CITY)
WAGNER AV (CITY)	0141/2231		0140/2233	WAGNER AV (CITY)
LINDLEY AV (CITY)	0141/1748		0140/1748	LINDLEY AV (CITY)
LINDLEY AV (CITY)	0141/1661		0140/1660	LINDLEY AV (CITY)
FISHERS LN (CITY)	0141/1503		0140/1519	SOUTHEASTERN PENNSYLVAN OVERPASS IS RR X-ING
SOUTHEASTERN PENNSYLVAN OVERPASS IS RR X-ING	0141/1482		0140/1261	WINDRIM AV (CITY)
WINDRIM AV (CITY)	0141/1251		0140/1105	WINDRIM AV (CITY)
RUSCOMB ST (CITY)	0141/1105		0140/0552	RUSCOMB ST (CITY)
ROCKLAND ST (CITY)	0141/0552		033527 FT	ROCKLAND ST (CITY)
2 0 67312 0 01 0396+94 033545 FT LOUDON ST (CITY)	033545 FT		033527 FT	2 0 67312 0 01 0396+94 LOUDON ST (CITY)
LENGTH(AH 2803 BK 2824) (APRA) GRADUATE HEALTH WYOMING AV (CITY)	0141/0000		0140/0000	LENGTH(AH 2804 BK 2824) (APRA) GRADUATE HEALTH WYOMING AV (CITY)
COURTLAND ST (CITY)	0131/2241		0130/2242	COURTLAND ST (CITY)
	0131/1656		0130/1657	

EXTRACT DATE: 12/28/2024 ROADWAY MANAGEMENT SYSTEM PAGE NUMBER: 108
PRINT DATE: 12/30/2024 SLD COUNTY/SR - ANNUAL PRINT COUNTY: PHILADELPHIA

DIR: N TOTAL LEN: 8.907 MI. DIST: 06-5 SR: 611
LEFT MUN: PHILADELPHIA C RIGHT MUN: PHILADELPHIA C

BELFIELD AV (CITY)						BELFIELD AV (CITY)
BELFIELD AV (CITY)	0131/1628			0130/1583		BELFIELD AV (CITY)
WINGOHOCKING ST (CITY)						WINGOHOCKING ST (CITY)
BLAVIS ST (CITY)	0131/1103			0130/1103		BLAVIS ST (CITY)
BLAVIS ST (CITY)	0131/0901			0130/0905		BLAVIS ST (CITY)
SIGN: CENTER MOUNTD	0131/0828			0130/0827		BLAVIS ST (CITY)
BMSID 67/0611/0131/0731	0131/0731					
LC TO CAYUGA ST (CONN)	0131/0702					
CAYUGA ST (CITY)						CAYUGA ST (CITY)
CAYUGA ST (CITY)	0131/0667			0130/0664		CAYUGA ST (CITY)
THE ROOSEVELT BL (CITY)						THE ROOSEVELT BL (CITY)
BMSID 67/0611/0130/0438	0131/0618			0130/0615		BMSID 67/0611/0130/0438
2 0 67312 0 01 0373+01	0131/0512			0130/0526		2 0 67312 0 01 0373+01
ROOSEVELT BLVD (NB)						ROOSEVELT BLVD (NB)
BMSBG 67/0611/0130/0438	0131/0424			0130/0438		BMSBG 67/0611/0130/0438
SAINT LUKE ST (CITY)						SAINT LUKE ST (CITY)
	0131/0403			0130/0405		
2 0 67312 0 01 0368+88				0130/0120		SIGN: CENTER MOUNTD
BRISTOL ST (CITY)				030703 FT		BMSID 67/0611/0130/0120
						2 0 67312 0 01 0368+88
LENGTH(AH 2824 BK 2285)	0131/0000					BRISTOL ST (CITY)
ROOSEVELT BL (SR0013 SEG 0181/0000)				0130/0000		LENGTH(AH 2824 BK 2278)
(SR0013 SEG 0180/0000)						ROOSEVELT BL
ROOSEVELT BL (SR0013 SEG 0181/0000)						(SR0013 SEG 0181/0000)
(SR0013 SEG 0180/0000)						(SR0013 SEG 0180/0000)
HUNTING PARK AV (CITY)	0121/2115			0120/2116		ROOSEVELT BL (SR0013 SEG 0181/0000)
						(SR0013 SEG 0180/0000)
JEROME ST (CITY)	0121/1698			0120/1699		HUNTING PARK AV (CITY)
JEROME ST	0121/1428			0120/1428		JEROME ST (CITY)
						JEROME ST

EXTRACT DATE: 12/28/2024 ROADWAY MANAGEMENT SYSTEM PAGE NUMBER: 107
PRINT DATE: 12/30/2024 SLD COUNTY/SR - ANNUAL PRINT COUNTY: PHILADELPHIA

DIR: N TOTAL LEN: 8.907 MI. DIST: 06-5 SR: 611
LEFT MUN: PHILADELPHIA C RIGHT MUN: PHILADELPHIA C

(CITY)	0121/1363	==	==	0120/1357	(CITY)
COLWYN ST				COLWYN ST	
(CITY)	0121/1230	==	==	0120/1230	(CITY)
LYCOMING ST				LYCOMING ST	
(CITY)				(CITY)	
	0121/1100	==	==	0120/1101	
				0120/0905	KERBAUGH ST
BMS EN 67/0611/0120/0825					(CITY)
KERBAUGH ST					
(CITY)	0121/0909			0120/0889	BMS EN 67/0611/0120/0825
2 0 67312 0 01 0354+16				2 0 67312 0 01 0354+16	
CONSOLIDATED RAIL CO RR				CONSOLIDATED RAIL CO RR	
BMSBG 67/0611/0120/0825	0121/0845			0120/0825	BMSBG 67/0611/0120/0825
DELL ST					
(CITY)	0121/0801				
KERBAUGH ST				0120/0758	DELL ST
(CITY)	0121/0526			0120/0539	(CITY)
ELSER ST					KERBAUGH ST
(CITY)	0121/0278				(CITY)
MCFARRAN ST				0120/0241	ELSER ST
(CITY)					(CITY)
2 0 67312 0 01 0345+91	0121/0033			0120/0033	MCFARRAN ST
PIKE ST	028436 FT			028425 FT	(CITY)
(CITY)					2 0 67312 0 01 0345+91
					PIKE ST
LENGTH(AH 2285 BK 2276)	0121/0000			0120/0000	(CITY)
BUTLER ST					LENGTH(AH 2278 BK 2280)
(CITY)					BUTLER ST
	0111/1727			0110/1724	(CITY)
GERMANTOWN AV					
(SR4005 SEG 0010/0308)					GERMANTOWN AV
					(SR4005 SEG 0010/0308)
GERMANTOWN AV					
(SR4005 SEG 0010/0308)	0111/1404			0110/1402	GERMANTOWN AV
				0110/1363	(SR4005 SEG 0010/0308)
ERIE AV					AIRDRIE ST
(SR1004 SEG 0020/0000)	0111/1132				(CITY)
				0110/1137	ERIE AV
PACIFIC ST	0111/0942				(SR1004 SEG 0020/0000)
(CITY)				0110/0941	PACIFIC ST
LENOX ST	0111/0786			0110/0785	(CITY)
(CITY)					LENOX ST
VENANGO ST					(CITY)
(CITY)					VENANGO ST
					(CITY)

EXTRACT DATE: 12/28/2024 ROADWAY MANAGEMENT SYSTEM PAGE NUMBER: 106
PRINT DATE: 12/30/2024 SLD COUNTY/SR - ANNUAL PRINT COUNTY: PHILADELPHIA

DIR: N TOTAL LEN: 8.907 MI. DIST: 06-5 SR: 611
LEFT MUN: PHILADELPHIA C RIGHT MUN: PHILADELPHIA C

2 0 67312 0 01 0323+16 0111/0551 (APRA) TEMPLE UNIV HOSP TIOGA ST (CITY)	026160 FT	0110/0550 026145 FT	2 0 67312 0 01 0323+16 (APRA) TEMPLE UNIV HOSP TIOGA ST (CITY)
LENGTH(AH 2276 BK 1690) 0111/0000 ONTARIO ST (CITY)	0101/1144	0110/0000 0100/1144	LENGTH(AH 2280 BK 1694) ONTARIO ST (CITY)
RISING SUN AV (CITY)			RISING SUN AV (CITY)
WESTMORELAND ST (CITY)			WESTMORELAND ST (CITY)
2 0 67312 0 01 0306+26 0101/0584 ALLEGHENY AV (SR2016 SEG 0040/1936)	024470 FT	0100/0584 024451 FT	2 0 67312 0 01 0306+26 ALLEGHENY AV (SR2016 SEG 0040/1936)
LENGTH(AH 1690 BK 1138) 0101/0000 CLEARFIELD ST (CITY)	0091/0557	0100/0000 0090/0555	LENGTH(AH 1694 BK 1144) CLEARFIELD ST (CITY)
TORONTO ST (CITY)	0091/0380	0090/0381	TORONTO ST (CITY)
TORONTO ST (CITY)	0091/0300	0090/0301	TORONTO ST (CITY)
MAYFIELD ST (CITY)	0091/0160	0090/0158	MAYFIELD ST (CITY)
SEDGLEY AV (CITY)	0091/0084	0090/0080	SEDGLEY AV (CITY)
2 0 67312 0 01 0294+88 023332 FT INDIANA AV (CITY)		023307 FT	2 0 67312 0 01 0294+88 INDIANA AV (CITY)
LENGTH(AH 1138 BK 2828) 0091/0000 NATIONAL RAILROAD PASSE OVERPASS IS RR X-ING	0081/2588	0090/0000 0080/2588	LENGTH(AH 1144 BK 2821) NATIONAL RAILROAD PASSE OVERPASS IS RR X-ING
GLENWOOD AV (CITY)			GLENWOOD AV (CITY)
GLENWOOD AV (CITY)			GLENWOOD AV (CITY)
RUSH ST (CITY)	0081/2190	0080/2212	RUSH ST (CITY)
RUSH ST (CITY)	0081/1919	0080/1921	RUSH ST (CITY)
SOMERSET AV (CITY)	0081/1892	0080/1893	SOMERSET AV (CITY)
	0081/1723	0080/1725	

EXTRACT DATE: 12/28/2024 ROADWAY MANAGEMENT SYSTEM PAGE NUMBER: 105
PRINT DATE: 12/30/2024 SLD COUNTY/SR - ANNUAL PRINT COUNTY: PHILADELPHIA

DIR: N TOTAL LEN: 8.907 MI. DIST: 06-5 SR: 611
LEFT MUN: PHILADELPHIA C RIGHT MUN: PHILADELPHIA C

SELTZER ST (CITY)	0081/1612	==	==	0080/1613	SELTZER ST (CITY)
SILVER ST (CITY)	0081/1479	==	==	0080/1479	SILVER ST (CITY)
LEHIGH AV (SR2014 SEG 0040/0926)	0081/1138	00	0000	00	LEHIGH AV (SR2014 SEG 0040/0926)
BMS EN 67/0611/0080/0928 2 0 67312 0 01 0276+13	0081/1102	00	0000	00	BMS EN 67/0611/0080/0928 2 0 67312 0 01 0276+13
SOUTHEASTERN PA TRAN RR BMSBG 67/0611/0080/0928	0081/0982	00	0000	00	SOUTHEASTERN PA TRAN RR BMSBG 67/0611/0080/0928
HUNTINGDON ST (CITY)	0081/0550	==	==	0080/0553	HUNTINGDON ST (CITY)
2 0 67312 0 01 0266+62 020504 FT				020486 FT	2 0 67312 0 01 0266+62
CUMBERLAND ST (CITY)		00	0000	00	CUMBERLAND ST (CITY)
LENGTH(AH 2828 BK 2830)	0081/0000	5	==	5	LENGTH(AH 2821 BK 2830)
BOSTON ST (CITY)	0071/2433	==	==	0070/2433	BOSTON ST (CITY)
YORK ST (CITY)	0071/2275	00	0000	00	YORK ST (CITY)
DAUPHIN ST (SR2012 SEG 0040/0928)	0071/1724	00	0000	00	DAUPHIN ST (SR2012 SEG 0040/0928)
SUSQUEHANNA AV (CITY)	0071/1138	00	0000	00	SUSQUEHANNA AV (CITY)
DIAMOND ST (CITY)	0071/0549	00	0000	00	DIAMOND ST (CITY)
2 0 67312 0 01 0238+35 017674 FT		==	==	0070/0551	2 0 67312 0 01 0238+35
NORRIS ST (CITY)		00	0000	00	NORRIS ST (CITY)
LENGTH(AH 2830 BK 1671)	0071/0000	5	00	5	LENGTH(AH 2830 BK 1667)
(CITY)	0061/1125	00	0000	00	(CITY)
MONTGOMERY AV (CITY)	0061/0566	00	0000	00	MONTGOMERY AV (CITY)
2 0 67312 0 01 0221+66 016003 FT		==	==	0060/0568	2 0 67312 0 01 0221+66
CECIL B MOORE AV (SR2010 SEG 0040/0000)	0061/0000	5	==	5	CECIL B MOORE AV (SR2010 SEG 0040/0000)
LENGTH(AH 1671 BK 1039)	0061/0000	00	0000	00	LENGTH(AH 1667 BK 1051)
OXFORD ST (CITY)	0051/0526	==	==	0050/0526	OXFORD ST (CITY)
2 0 67312 0 01 0211+20 014964 FT				014938 FT	2 0 67312 0 01 0211+20
JEFFERSON ST					JEFFERSON ST

EXTRACT DATE: 12/28/2024 ROADWAY MANAGEMENT SYSTEM PAGE NUMBER: 104
PRINT DATE: 12/30/2024 SLD COUNTY/SR - ANNUAL PRINT COUNTY: PHILADELPHIA

DIR: N TOTAL LEN: 8.907 MI. DIST: 06-5 SR: 611
LEFT MUN: PHILADELPHIA C RIGHT MUN: PHILADELPHIA C

(CITY)										(CITY)
LENGTH(AH 1039 BK 2533)	0051/0000	5	==	==	==	5	0050/0000	LENGTH(AH 1051 BK 2540)		
MASTER ST								MASTER ST		
(CITY)								(CITY)		
	0041/2026						0040/2027			
THOMPSON ST								THOMPSON ST		
(CITY)								(CITY)		
	0041/1557						0040/1560			
STILES ST								STILES ST		
(CITY)	0041/1254	==		==			0040/1255	(CITY)		
GIRARD AV								GIRARD AV		
(SR2008 SEG 0030/0000)								(SR2008 SEG 0031/0000)		
(SR2008 SEG 0031/0000)								(SR2008 SEG 0030/0000)		
	0041/0912						0040/0915			
POPLAR ST								POPLAR ST		
(CITY)								(CITY)		
	0041/0451						0040/0450			
2 0 67312 0 01 0185+86 012431 FT							012398 FT	2 0 67312 0 01 0185+86		
PARRISH ST								PARRISH ST		
(CITY)								(CITY)		
	0041/0000	5	==	==	==	5	0040/0000	LENGTH(AH 2540 BK 2935)		
LENGTH(AH 2533 BK 2706)								BROWN ST		
BROWN ST	0031/2405			==	==		0030/2635	(CITY)		
(CITY)								BROWN ST		
BROWN ST	0031/2297	==		==			0030/2536	(CITY)		
(CITY)								FAIRMOUNT AV		
FAIRMOUNT AV								(CITY)		
(CITY)	0031/1986						0030/2220			
								RIDGE AV		
RIDGE AV								(SR3009 SEG 0020/1993)		
(SR3009 SEG 0020/1993)										
	0031/1836						0030/2080	RIDGE AV		
RIDGE AV								(SR3009 SEG 0020/1993)		
(SR3009 SEG 0020/1993)										
MELON ST	0031/1714	==						NORTH ST		
(CITY)								(CITY)		
	0031/1514	==		==			0030/1750	WALLACE ST		
NORTH ST								(CITY)		
(CITY)										
WALLACE ST	0031/1290	==		==	==		0030/1526	MT VERNON ST		
(CITY)								(CITY)		
	0031/1034	==		==			0030/1270	MT VERNON ST		
MT VERNON ST								(CITY)		
(CITY)	0031/0879			==	==		0030/1114	GREEN ST		
GREEN ST								(CITY)		
(CITY)	0031/0784	==		==			0030/1021			

EXTRACT DATE: 12/28/2024 ROADWAY MANAGEMENT SYSTEM PAGE NUMBER: 103
PRINT DATE: 12/30/2024 SLD COUNTY/SR - ANNUAL PRINT COUNTY: PHILADELPHIA

DIR: N TOTAL LEN: 8.907 MI. DIST: 06-5 SR: 611
LEFT MUN: PHILADELPHIA C RIGHT MUN: PHILADELPHIA C

GREEN ST						GREEN ST
(CITY)	0031/0648	==	==		0030/0884	(CITY)
BRANDYWINE ST						BRANDYWINE ST
(CITY)	0031/0543	==	==		0030/0777	(CITY)
BRANDYWINE ST						BRANDYWINE ST
(CITY)	0031/0453		==	==	0030/0689	(CITY)
SPRING GARDEN ST						SPRING GARDEN ST
(SR2006 SEG 0070/0480)						(SR2006 SEG 0071/0480)
(SR2006 SEG 0071/0480)	0031/0282	==	==		0030/0515	(SR2006 SEG 0070/0480)
						TO 2006/0070 SH
					0030/0431	(CONN)
					0030/0285	NECTARINE ST
					0030/0158	(CITY)
					009463 FT	BUTTONWOOD ST
2 0 67312 0 01 0158+84 009725 FT						(CITY)
BUTTONWOOD ST						2 0 67312 0 01 0156+49
(CITY)						HAMILTON ST
LENGTH(AH 2706 BK 1438) 0031/0000	==	==		0030/0000		(CITY)
NOBLE ST						LENGTH(AH 2935 BK 1201)
(CITY)	0021/0985	==	==	0020/0983		NOBLE ST
BMSSEN 67/0611/0020/0697	0021/0959			0020/0958		(CITY)
2 0 67312 0 01 0151+36						BMSSEN 67/0611/0020/0697
PRIVATE RD						2 0 67312 0 01 0151+36
BMSBG 67/0611/0020/0697	0021/0698			0020/0697		PRIVATE RD
CALLOWHILL ST						BMSBG 67/0611/0020/0697
(CITY)						CALLOWHILL ST
	0021/0670	==	==		0020/0666	(CITY)
						CARLTON ST
					0020/0492	(CITY)
WOOD ST						WOOD ST
(CITY)	0021/0391	==	==		0020/0389	(CITY)
PEARL ST						PEARL ST
(CITY)	0021/0291	==	==		0020/0290	(CITY)
BMSSEN 67/0611/0020/0000	0021/0112			0020/0112		BMSSEN 67/0611/0020/0000
VINE ST						VINE ST
(SR2676 SEG 0011/0492)	0021/0110			0020/0104		(SR2676 SEG 0011/0492)
2 0 67312 0 01 0145+05 008287 FT				008262 FT		2 0 67312 0 01 0145+05
VINE ST EXWY (EB)						VINE ST EXWY (EB)
BMSBG 67/0611/0020/0000						BMSBG 67/0611/0020/0000
LENGTH(AH 1438 BK 1693) 0021/0000	==	==		0020/0000		LENGTH(AH 1201 BK 1644)
RAMP RD						RAMP RD
(SR8059 SEG 0750/0000)						(SR8059 SEG 0750/0000)
VINE ST						VINE ST
(SR2676 SEG 0010/0504)	0011/1673	==	==		0010/1625	(SR2676 SEG 0010/0504)
						RACE ST
RACE ST						(CITY)
(CITY)	0011/1125	==	==		0010/1066	


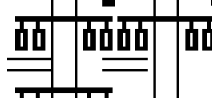
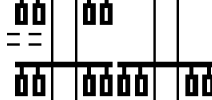
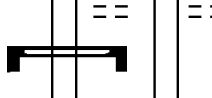








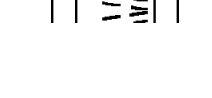

EXTRACT DATE: 12/28/2024 ROADWAY MANAGEMENT SYSTEM PAGE NUMBER: 102
PRINT DATE: 12/30/2024 SLD COUNTY/SR - ANNUAL PRINT COUNTY: PHILADELPHIA

DIR: N TOTAL LEN: 8.907 MI. DIST: 06-5 SR: 611
LEFT MUN: PHILADELPHIA C RIGHT MUN: PHILADELPHIA C

CHERRY ST (CITY)							CHERRY ST (CITY)	
ARCH ST	0011/0789	==	==	==			0010/0734	ARCH ST
(SR3007 SEG 0020/2401)								(SR3007 SEG 0020/2401)
	0011/0446	==	==	==			0010/0391	CUTHBERT ST
2 0 67312 0 01 0128+40	006594 FT						0010/0211	(CITY)
JF KENNEDY BL							006618 FT	2 0 67312 0 01 0128+40
(SR3022 SEG 0010/0830)								JF KENNEDY BL
JF KENNEDY BL	INTER-BK							(SR3022 SEG 0010/0650)
(SR3022 SEG 0010/0830)								JF KENNEDY BL
LTH AH 001693 BK 000100	0011/0000	G				G	0010/0000	(SR3022 SEG 0010/0650)
	006594 FT						006618 FT	LTH AH 001644 BK 000100
LTH AH 000100 BK 001858	7009/0000						7008/0000	LTH AH 000100 BK 001899
BROAD ST	INTER-AHD						INTER-AHD	BROAD ST
(SR0291 SEG 0140/0000)								(SR0291 SEG 0141/0000)
OREGON AV								OREGON AV
(SR0291 SEG 0141/0000)								(SR0291 SEG 0140/0000)
(SR0291 SEG 0140/0000)								(SR0291 SEG 0141/0000)
OREGON AV								OREGON AV
(SR2001 SEG 0011/0000)								(SR2001 SEG 0010/0000)
(SR2001 SEG 0010/0000)								(SR2001 SEG 0011/0000)
	0007/1858	==	==	==			0006/1899	
BIGLER ST								BIGLER ST
(CITY)	0007/0917	==	==	==			0006/0931	(CITY)
							0006/0546	LC TO BROAD ST
POLLOCK ST								(CITY)
(CITY)	0007/0443	==	==	==			0006/0465	POLLOCK ST
SIGN: CANTILEVER								(CITY)
BMSID 67/0611/0007/0377	0007/0377							
								RAMP TO I-76 WB
OP ID 67/7301/0076/0107	0007/0198						0006/0359	(CONN)
							0006/0222	I-76
							0006/0123	OP ID 67/7301/0076/0107
							0006/0078	SIGN: CANTILEVER
2 0 67373 0 00 0046+46	004736 FT						004719 FT	BMSID 67/0611/0006/0123
PACKER AV								RAMP TO I-76 EB
(CITY)								(CONN)
LENGTH(AH 1858 BK 2345)	0007/0000	G				G	0006/0000	2 0 67373 0 00 0046+46
								PACKER AV
								(CITY)
								LENGTH(AH 1899 BK 2330)

EXTRACT DATE: 12/28/2024 ROADWAY MANAGEMENT SYSTEM PAGE NUMBER: 101
PRINT DATE: 12/30/2024 SLD COUNTY/SR - ANNUAL PRINT COUNTY: PHILADELPHIA

DIR: N TOTAL LEN: 8.907 MI. DIST: 06-5 SR: 611
LEFT MUN: PHILADELPHIA C RIGHT MUN: PHILADELPHIA C

RAMP TO I-76 WB (CONN)	0005/2026		0004/2004	SIGN: 3 CHORD TRUSS BMSID 67/0611/0004/2004 RAMP FROM I-76 EB (CONN)
RAMP FROM I-76 EB (CONN)	0005/1904		0004/1911	
CURTIN ST (CITY)	0005/1870			
GEARY ST (CITY)	0005/1415		0004/1423	GEARY ST (CITY)
SIGN: CANTILEVER BMSID 67/0611/0005/1288 (APRA) CITIZENS BANK PA HARTRANFT ST (CITY) PHILLIES DR (CITY)	0005/1288			(APRA) CITIZENS BANK PA HARTRANFT ST (CITY) PHILLIES DR (CITY)
TO 0611/0002 SH (CONN)	0005/0948		0004/0959	
FROM 0611/0002 SH (CONN)	0005/0505		0004/0505	FROM 0611/0003 SH (CONN)
	0005/0460		0004/0455	TO 0611/0003 SH (CONN)
SIGN: 3 CHORD TRUSS BMSID 67/0611/0005/0407 LC TO PATTISON AV (CONN)	0005/0407			
	0005/0277		002389 FT	2 0 67373 0 00 0023+17 STADIUM ACCESS RD (CITY) PATTISON AV (CITY)
2 0 67373 0 00 0023+17 002391 FT PATTISON AV (CITY)			0004/0000	LENGTH(AH 2330 BK 2389) (CITY)
LENGTH(AH 2345 BK 2391) SIGN: CANTILEVER BMSID 67/0611/0003/2272	0005/0000			(APRA) WELLS FARGO CENT N ACCESS RD (PRDR)
N ACCESS RD (PRDR)	0003/1792		0002/1792	
TO 0611/0002 SH 02 (CONN)	0003/1668			LC TO PATTISON AV (CONN) FROM 0611/0003 SH 02 (CONN)

DIR: N TOTAL LEN: 8.907 MI. DIST: 06-5 SR: 611
LEFT MUN: PHILADELPHIA C RIGHT MUN: PHILADELPHIA C

EXTRACT DATE: 12/28/2024 ROADWAY MANAGEMENT SYSTEM PAGE NUMBER: 99
PRINT DATE: 12/30/2024 SLD COUNTY/SR - ANNUAL PRINT COUNTY: PHILADELPHIA
DIR: B TOTAL LEN: 4.575 MI. DIST: 06-5 SR: 532
LEFT MUN: PHILADELPHIA C RIGHT MUN: PHILADELPHIA C

AH-BUCKS (09) 024126 FT
BUSTLETON PK INTER-AHD
(SR0532 SEG 0011/0000)
COUNTY LINE RD



024158 FT
INTER-AHD BUSTLETON PK
(SR0532 SEG 0010/0000)
COUNTY LINE RD

EXTRACT DATE: 12/28/2024 ROADWAY MANAGEMENT SYSTEM PAGE NUMBER: 98
PRINT DATE: 12/30/2024 SLD COUNTY/SR - ANNUAL PRINT COUNTY: PHILADELPHIA

DIR: B TOTAL LEN: 4.575 MI. DIST: 06-5 SR: 532
LEFT MUN: PHILADELPHIA C RIGHT MUN: PHILADELPHIA C

(TWP)	COUNTY LINE RD				(TWP)	COUNTY LINE RD
(SR2038 SEG 0314/3288)					(SR2038 SEG 0314/3288)	
FROM 2038/0314 SH	0091/2423				0090/2422	
(CONN)	0091/2370					
SOUTHAMPTON RD	0091/1763				0090/1750	SOUTHAMPTON RD
(CITY)						(CITY)
PHILMONT AV					0090/1116	PHILMONT AV
(SR1020 SEG 0030/0000)	0091/1119				0090/0607	(SR1020 SEG 0030/0000)
BMS EN 67/0532/0090/0542	0091/0570				BMS EN 67/0532/0090/0542	
0 0 00000 0 00 0000+00					0 0 00000 0 00 0000+00	
SOUTHEASTERN PA TRAN RR					SOUTHEASTERN PA TRAN RR	
BMSBG 67/0532/0090/0542	0091/0505				BMSBG 67/0532/0090/0542	
2 0 67322 0 00 0431+97	021703 FT				2 0 67322 0 00 0434+23	
PETONI PL					PETONI PL	
(CITY)					(CITY)	
POQUESSING AV					POQUESSING AV	
(CITY)					(CITY)	
LENGTH(AH 2423 BK 1986)	0091/0000				0090/0000	LENGTH(AH 2422 BK 1987)
BMS EN 67/0532/0080/1841	0081/1837				0080/1868	BMS EN 67/0532/0080/1841
2 0 67322 0 00 0430+30					2 0 67322 0 00 0430+30	
POQUESSING CREEK					POQUESSING CREEK	
BMSBG 67/0532/0080/1841	0081/1810				BMSBG 67/0532/0080/1841	
HAZELL LN					HAZELL LN	
(CITY)	0081/1308				(CITY)	0080/1313
LAURA LN					LAURA LN	
(CITY)	0081/1232				(CITY)	0080/1236
DENISE DR					DENISE DR	
(CITY)	0081/0970				(CITY)	0080/0977
LINDENHURST ST					LINDENHURST ST	
(CITY)					(CITY)	
TREVOSE RD					TREVOSE RD	
(CITY)					(CITY)	
	0081/0553				0080/0562	LC TO TREVOSE RD
					0080/0430	(CONN)
WARWICK ST					0080/0323	WARWICK ST
(CITY)	0081/0313				019749 FT	(CITY)
2 0 67322 0 00 0406+40	019717 FT				2 0 67322 0 00 0411+99	
BYBERRY RD					BYBERRY RD	
(CITY)					(CITY)	
LENGTH(AH 1986 BK 3144)	0081/0000				0080/0000	LENGTH(AH 1987 BK 3135)
SOMERTON AV						SOMERTON AV

EXTRACT DATE: 12/28/2024 ROADWAY MANAGEMENT SYSTEM PAGE NUMBER: 97
PRINT DATE: 12/30/2024 SLD COUNTY/SR - ANNUAL PRINT COUNTY: PHILADELPHIA

DIR: B TOTAL LEN: 4.575 MI. DIST: 06-5 SR: 532
LEFT MUN: PHILADELPHIA C RIGHT MUN: PHILADELPHIA C

(CITY)	0071/2495	==	==	0070/2502	(CITY)
LEO MALL DR				LEO MALL DR	
(PRDR)				(PRDR)	
LEO MALL DR				LEO MALL DR	
(PRDR)				(PRDR)	
HENDRIX ST	0071/1668	==	==	0070/1674	HENDRIX ST
(CITY)				(CITY)	
	0071/1279	==	==	0070/1284	
RENNARD ST				RENNARD ST	
(CITY)				(CITY)	
2 0 67322 0 00 0380+60 016573 FT	0071/0325	==	==	0070/0324	2 0 67322 0 00 0380+63
LARKSPUR ST	016573 FT			016614 FT	LARKSPUR ST
(CITY)					(CITY)
LENGTH(AH 3144 BK 2558)	0071/0000	==	==	0070/0000	LENGTH(AH 3135 BK 2561)
SELMA ST					SELMA ST
(CITY)	0061/2300	==	==	0060/2302	(CITY)
BURGESS ST				0060/2041	BURGESS ST
(CITY)	0061/2040	==	==		(CITY)
TOMLINSON RD				TOMLINSON RD	
(CITY)				(CITY)	
	0061/1262	==	==	0060/1259	
GIFFORD AV				GIFFORD AV	
(CITY)				(CITY)	
KELVIN AV				KELVIN AV	
(CITY)				(CITY)	
	0061/0510	==	==	0060/0511	
AVON ST				0060/0252	AVON ST
(CITY)	0061/0251	==	==	014053 FT	(CITY)
2 0 67322 0 00 0355+02 014015 FT					2 0 67322 0 00 0354+91
LAWLER ST					LAWLER ST
(CITY)					(CITY)
LENGTH(AH 2558 BK 2871)	0061/0000	==	==	0060/0000	LENGTH(AH 2561 BK 2897)
PARLIN ST					PARLIN ST
(CITY)	0051/2625	==	==	0050/2635	(CITY)
TO 1001/0150 SH					
(CONN)	0051/2226	==	==		
VERREE RD				VERREE RD	
(SR1001 SEG 0150/3451)				(SR1001 SEG 0150/3451)	
	0051/2063	==	==	0050/2082	
GORMAN ST				GORMAN ST	

EXTRACT DATE: 12/28/2024 ROADWAY MANAGEMENT SYSTEM PAGE NUMBER: 96
PRINT DATE: 12/30/2024 SLD COUNTY/SR - ANNUAL PRINT COUNTY: PHILADELPHIA

DIR: B TOTAL LEN: 4.575 MI. DIST: 06-5 SR: 532
LEFT MUN: PHILADELPHIA C RIGHT MUN: PHILADELPHIA C

(CITY)	0051/0967	==	==	0050/0986	(CITY)
PROCTOR RD					PROCTOR RD
(CITY)	0051/0382	==	==	0050/0401	(CITY)
2 0 67322 0 00 0326+27 011144 FT				011156 FT	2 0 67322 0 00 0326+27
RED LION RD					RED LION RD
(CITY)					(CITY)
LENGTH(AH 2871 BK 3106)	0051/0000	5	==	5	0050/0000
NORTHEAST BL					LENGTH(AH 2897 BK 3090)
(CITY)	0041/2285		==	0040/2311	NORTHEAST BL
					(CITY)
NORWALK RD					NORWALK RD
(CITY)	0041/1391	==	==	0040/1424	(CITY)
PENNYPACK BR					PENNYPACK BR
STRUCTURE LENGTH 28 FT					STRUCTURE LENGTH 28 FT
BMSID 67/0532/0040/1442	0041/1316	>	<	0040/1351	BMSID 67/0532/0040/1442
BMS EN 67/0532/0040/0417	0041/0603	~	~	0040/0630	BMS EN 67/0532/0040/0417
2 0 67322 0 00 0294+58					2 0 67322 0 00 0294+42
CSX					CSX
BMSBG 67/0532/0040/0417	0041/0390	~	~	0040/0417	BMSBG 67/0532/0040/0417
2 0 67322 0 00 0294+58 008038 FT				008066 FT	2 0 67322 0 00 0294+42
HALDEMAN AV					HALDEMAN AV
(CITY)					(CITY)
LENGTH(AH 3106 BK 3200)	0041/0000	5	==	5	0040/0000
PRESIDENT ST					LENGTH(AH 3090 BK 3210)
(CITY)	0031/2889		==	0030/2894	PRESIDENT ST
					(CITY)
BOWLER ST					BOWLER ST
(CITY)	0031/1921		==	0030/1920	(CITY)
LOTT AV					LOTT AV
(CITY)	0031/1337		==	0030/1335	(CITY)
FULMER ST					FULMER ST
(CITY)	0031/0772		==	0030/0771	(CITY)
PEARSON ST					PEARSON ST
(CITY)	0031/0374	==	==	0030/0374	(CITY)
MURRAY ST					MURRAY ST
(CITY)	0031/0200		==	0030/0200	(CITY)
2 0 67322 0 00 0262+91 004838 FT				004856 FT	2 0 67322 0 00 0264+30
KOHL ST					KOHL ST
(CITY)					(CITY)
LENGTH(AH 3200 BK 0954)	0031/0000	5	==	5	0030/0000
					LENGTH(AH 3210 BK 0972)

EXTRACT DATE: 12/28/2024 ROADWAY MANAGEMENT SYSTEM PAGE NUMBER: 95
PRINT DATE: 12/30/2024 SLD COUNTY/SR - ANNUAL PRINT COUNTY: PHILADELPHIA

DIR: B TOTAL LEN: 4.575 MI. DIST: 06-5 SR: 532
LEFT MUN: PHILADELPHIA C RIGHT MUN: PHILADELPHIA C

GRANT AV (SR1018 SEG 0020/0000)	0021/0446	00	0000	00	0020/0459	GRANT AV (SR1018 SEG 0021/0000)
TO 1011/0060 SH						
(CONN)	0021/0089					
2 0 67322 0 00 0253+28	003884 FT				003884 FT	2 0 67322 0 00 0253+28
WELSH RD						WELSH RD
(SR1011 SEG 0060/0000)						(SR1011 SEG 0060/0000)
NC BUSTLETON AV					NC BUSTLETON AV	
BUSTLETON AV					BUSTLETON AV	
(SR1009 SEG 0151/2133)					(SR1009 SEG 0151/2133)	
(SR1009 SEG 0150/2117)					(SR1009 SEG 0150/2117)	
MFC BEGIN = B					MFC BEGIN = B	
LENGTH(AH 0954 BK 3884)	0021/0000				0020/0000	LENGTH(AH 0972 BK 3884)
FROM 1009/0150 SH						
(CONN)	0010/3733					
OLD BUSTLETON AV					NC OLD BUSTLETON AV	
(CITY)	0010/3168				0010/3168	
					0010/2701	VOITS LN
						(CITY)
					0010/2288	NESTER ST
						(CITY)
OLD NEWTOWN RD					0010/0990	NESTER ST
(CITY)	0010/1885					(CITY)
MASLAND ST						
(CITY)	0010/1345					
BICKLEY ST						
(CITY)	0010/0539					
					0010/0177	ROOSEVELT BL
						(SR6001 SEG 0311/0000)
					0010/0112	ROOSEVELT BL
						(SR0001 SEG 0310/0000)
						(SR0001 SEG 0311/0000)
					0010/0050	ROOSEVELT BL
						(SR0001 SEG 0311/0000)
						(SR0001 SEG 0310/0000)
000000 FT					000000 FT	2 0 67321 0 00 0106+80
						NC WELSH RD
						ROOSEVELT BL
						(SR6001 SEG 0310/0000)
					INTER-BK	WELSH RD
						(SR1011 SEG 0050/0901)
						MFC BEGIN = B
					0010/0000	LENGTH(AH 3884 BK 0000)

PENN SQ (SR3022 SEG 0010/2130)	045060 FT					044884 FT	PENN SQ (CITY)
PENN SQ (SR3022 SEG 0010/2130)	0181/2247					0180/2234	PENN SQ (SR3022 SEG 0010/2225)
CHESTNUT ST (SR0003 SEG 0111/0925)							CHESTNUT ST (SR0003 SEG 0111/0925)
(SR0003 SEG 0110/0901)							(SR0003 SEG 0110/0901)
CHESTNUT ST (SR3008 SEG 0030/0000)	0181/1957					0180/1956	CHESTNUT ST (SR3008 SEG 0030/0000)
SANSOM ST (CITY)	0181/1678					0180/1680	SANSOM ST (CITY)
MORAVIAN ST (CITY)	0181/1541					0180/1542	MORAVIAN ST (CITY)
WALNUT ST (SR0003 SEG 0110/0901)							WALNUT ST (SR0003 SEG 0110/0901)
(SR0003 SEG 0111/0925)							(SR0003 SEG 0111/0925)
WALNUT ST (SR3006 SEG 0011/0000)	0181/1397					0180/1398	WALNUT ST (SR3006 SEG 0011/0000)
CHANCELLOR CT (CITY)	0181/1166					0180/1166	CHANCELLOR CT (CITY)
LOCUST ST (CITY)	0181/0978					0180/0978	LOCUST ST (CITY)
BACH PL (CITY)	0181/0686					0180/0685	BACH PL (CITY)
SPRUCE ST (CITY)	0181/0526					0180/0526	SPRUCE ST (CITY)
2 0 67312 0 00 0106+08	042813 FT					042650 FT	2 0 67312 0 00 0106+08

EXTRACT DATE: 12/28/2024 ROADWAY MANAGEMENT SYSTEM PAGE NUMBER: 93
PRINT DATE: 12/30/2024 SLD COUNTY/SR - ANNUAL PRINT COUNTY: PHILADELPHIA

DIR: E TOTAL LEN: 8.534 MI. DIST: 06-5 SR: 291
LEFT MUN: PHILADELPHIA C RIGHT MUN: PHILADELPHIA C

(APRA) PENNSYLVANIA HOS
PINE ST
(CITY)

LENGTH(AH 2247 BK 2408) 0181/0000
(APRA) THE GRADUATE HOS
LOMBARD ST
(CITY)

SOUTH ST
(CITY)

BAINBRIDGE ST
(CITY)

KENILWORTH ST
(CITY)

FITZWATER ST
(CITY)

CATHARINE ST
(CITY)

CHRISTIAN ST
(CITY)

2 0 67312 0 00 0082+08 040405 FT
CARPENTER ST
(CITY)

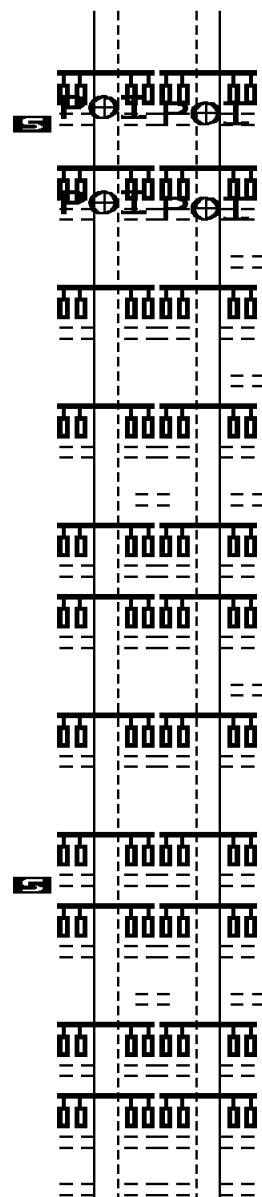
LENGTH(AH 2408 BK 2720) 0171/0000
WASHINGTON AV
(CITY)

ALTER ST
(CITY)

ELLSWORTH ST
(CITY)

FEDERAL ST
(CITY)

WHARTON ST
(CITY)



(APRA) PENNSYLVANIA HOS
PINE ST
(CITY)

LENGTH(AH 2234 BK 2399)
(APRA) THE GRADUATE HOS
LOMBARD ST
(CITY)

0170/2066
RODMAN ST
(CITY)

0170/1855
SOUTH ST
(CITY)

0170/1692
KATER ST
(CITY)

0170/1531
BAINBRIDGE ST
(CITY)

0170/1372
KENILWORTH ST
(CITY)

0170/1235
FITZWATER ST
(CITY)

0170/1014
CATHARINE ST
(CITY)

0170/0640
WEBSTER ST
(CITY)

0170/0503
CHRISTIAN ST
(CITY)

0170/0358
040251 FT 2 0 67312 0 00 0082+08
CARPENTER ST
(CITY)

LENGTH(AH 2399 BK 2720)
WASHINGTON AV
(CITY)

0160/2269
ALTER ST
(CITY)

0160/2022
ELLSWORTH ST
(CITY)

0160/1856
FEDERAL ST
(CITY)

0160/1469
WHARTON ST
(CITY)

EXTRACT DATE: 12/28/2024 ROADWAY MANAGEMENT SYSTEM PAGE NUMBER: 92
PRINT DATE: 12/30/2024 SLD COUNTY/SR - ANNUAL PRINT COUNTY: PHILADELPHIA

DIR: E TOTAL LEN: 8.534 MI. DIST: 06-5 SR: 291
LEFT MUN: PHILADELPHIA C RIGHT MUN: PHILADELPHIA C

REED ST (CITY)	0161/0902	00 0000 00	0160/0902	REED ST (CITY)
2 0 67312 0 00 0054+92 037685 FT	0161/0452	== == ==	0160/0452	2 0 67312 0 00 0054+92
DICKINSON ST (CITY)	037685 FT	00 0000 00	037531 FT	DICKINSON ST (CITY)
LENGTH(AH 2720 BK 2720)	0161/0000	00 0000 00	0160/0000	LENGTH(AH 2720 BK 2711)
TASKER ST (CITY)	0151/2254	00 0000 00	0150/2257	TASKER ST (CITY)
MORRIS ST (CITY)	0151/1803	00 0000 00	0150/1805	MORRIS ST (CITY)
CASTLE AV (CITY)	0151/1579	== == ==	0150/1579	CASTLE AV (CITY)
MOORE ST (CITY)	0151/1351	00 0000 00	0150/1353	MOORE ST (CITY)
(APRA) ST AGNES MEDICAL	0151/0901	00 0000 00	0150/0903	(APRA) ST AGNES MEDICAL
MIFFLIN ST (CITY)	0151/0901	00 0000 00	0150/0903	MIFFLIN ST (CITY)
PASSYUNK AV (CITY)	0151/0901	00 0000 00	0150/0903	PASSYUNK AV (CITY)
MCKEAN ST (CITY)	0151/0901	00 0000 00	0150/0903	MCKEAN ST (CITY)
PASSYUNK AV (SR3019 SEG 0110/1973)	0151/0437	00 0000 00	0150/0443	PASSYUNK AV (SR3019 SEG 0110/1973)
2 0 67312 0 00 0027+86 034965 FT	0151/0437	== == ==	034820 FT	2 0 67312 0 00 0027+86
SNYDER AV (SR2002 SEG 0040/0780)	0151/0437	00 0000 00	034820 FT	SNYDER AV (SR2002 SEG 0040/0780)
LENGTH(AH 2720 BK 2792)	0151/0000	00 0000 00	0150/0000	LENGTH(AH 2711 BK 2791)
JACKSON ST (CITY)	0141/2334	00 0000 00	0140/2334	JACKSON ST (CITY)
(APRA) METHODIST HOSPIT	0141/2334	00 0000 00	0140/2334	(APRA) METHODIST HOSPIT
WOLF ST (CITY)	0141/1872	00 0000 00	0140/1871	WOLF ST (CITY)
RITNER ST (CITY)	0141/1872	00 0000 00	0140/1871	RITNER ST (CITY)
PORTER ST (CITY)	0141/1414	00 0000 00	0140/1411	PORTER ST (CITY)
SHUNK ST	0141/0949	00 0000 00	0140/0949	SHUNK ST

EXTRACT DATE: 12/28/2024 ROADWAY MANAGEMENT SYSTEM PAGE NUMBER: 91
PRINT DATE: 12/30/2024 SLD COUNTY/SR - ANNUAL PRINT COUNTY: PHILADELPHIA

DIR: E TOTAL LEN: 8.534 MI. DIST: 06-5 SR: 291
LEFT MUN: PHILADELPHIA C RIGHT MUN: PHILADELPHIA C

(CITY)		0141/0489	==	0140/0488	(CITY)
MOYAMENSING AV					MOYAMENSING AV
(CITY)		0141/0179	==	0140/0216	(CITY)
2 0 67312 0 00 0000+00		032173 FT		032029 FT	2 0 67312 0 00 0000+00
OREGON AV					OREGON AV
(SR2001 SEG 0011/0000)					(SR2001 SEG 0011/0000)
(SR2001 SEG 0010/0000)					(SR2001 SEG 0010/0000)
NC BROAD ST					NC BROAD ST
BROAD ST					BROAD ST
(SR0611 SEG 0006/1899)					(SR0611 SEG 0006/1899)
LENGTH(AH 2792 BK 2155)		0141/0000	==	0140/0000	LENGTH(AH 2791 BK 2214)
ROSEWOOD ST					ROSEWOOD ST
(CITY)					(CITY)
MOYAMENSING AV		0121/1970	==	0120/1997	MOYAMENSING AV
(CITY)					(CITY)
NC OREGON AV					NC OREGON AV
OREGON AV					OREGON AV
(CITY)					(CITY)
FIFTEENTH ST		0121/1913	==	0120/1955	FIFTEENTH ST
(CITY)					(CITY)
FIFTEENTH ST		0121/1663	==	0120/1680	FIFTEENTH ST
(CITY)					(CITY)
MOLE ST					MOLE ST
(CITY)		0121/1302	==	0120/1435	(CITY)
SIXTEENTH ST					SIXTEENTH ST
(CITY)		0121/1136	==	0120/1207	(CITY)
SIXTEENTH ST					SIXTEENTH ST
(CITY)					(CITY)
SIXTEENTH ST		0121/1111	==	0120/1114	SIXTEENTH ST
(CITY)					(CITY)
SMEDLEY ST		0121/0942	==	0120/1025	SMEDLEY ST
(CITY)					(CITY)
SEVENTEENTH ST		0121/0720	==	0120/0783	SEVENTEENTH ST
(CITY)					(CITY)
BARBARA ST		0121/0398	==		BARBARA ST
(CITY)					(CITY)
BIGLER ST					BIGLER ST
(CITY)					(CITY)
BIGLER ST					BIGLER ST
(CITY)					(CITY)
SEVENTEENTH ST		0121/0236	==	0120/0418	SEVENTEENTH ST
(CITY)					(CITY)

EXTRACT DATE: 12/28/2024 ROADWAY MANAGEMENT SYSTEM PAGE NUMBER: 90
PRINT DATE: 12/30/2024 SLD COUNTY/SR - ANNUAL PRINT COUNTY: PHILADELPHIA

DIR: E TOTAL LEN: 8.534 MI. DIST: 06-5 SR: 291
LEFT MUN: PHILADELPHIA C RIGHT MUN: PHILADELPHIA C

2 0 67023 0 00 0163+17 030018 FT

EIGHTEENTH ST

(CITY)

EIGHTEENTH ST

(CITY)

LENGTH(AH 2155 BK 2811) 0121/0000

NINETEENTH ST

(CITY)

0111/2417

FOR SR 0291E TO 0291W

(CONN)

LC TO TWENTIETH ST

(CONN)

LC TO TWENTIETH ST

(CONN)

I-76

OP ID 67/7301/0076/0085

I-76

OP ID 67/7301/0076/0074

NC MOYAMENSING AV

TWENTIETH ST

(CITY)

MOYAMENSING AV

(CITY)

TWENTIETH ST

(CITY)

PACKER AV

(CITY)

0111/2284

0111/2029

0111/1934

0111/1860

0111/1698

0111/1657

0111/1523

LC FROM MOYAMENSING AV

(CONN)

HOMESTEAD ST

(CITY)

0111/1370

0111/0616

HARTRANFT ST

(CITY)

0111/0220

2 0 67023 0 00 0136+06 027207 FT

TWENTYSECOND ST

(CITY)

0120/0372

EIGHTEENTH ST

(CITY)

0120/0153

CLEVELAND ST

(CITY)

029815 FT

2 0 67023 0 00 0162+33

EIGHTEENTH ST

(CITY)

0120/0000

LENGTH(AH 2214 BK 2773)

NINETEENTH ST

(CITY)

0110/2452

(CITY)

0110/2407

(CITY)

0110/2305

FOR SR 0291E TO 0291W

(CONN)

0110/1980

I-76

OP ID 67/7301/0076/0085

0110/1808

I-76

OP ID 67/7301/0076/0074

TWENTIETH ST

(CITY)

MOYAMENSING AV

(CITY)

TWENTIETH ST

(CITY)

NC MOYAMENSING AV

(CITY)

PACKER AV

(CITY)

0110/1642

0110/1563

0110/1472

LC TO TWENTIETH ST

(CONN)

0110/0660

HOMESTEAD ST

(CITY)

0110/0456

DRPA RAMP TO I-76 E.B.

(GOVT)

HARTRANFT ST

(CITY)

0110/0264

027042 FT

2 0 67023 0 00 0135+94

TWENTYSECOND ST

(CITY)

EXTRACT DATE: 12/28/2024 ROADWAY MANAGEMENT SYSTEM PAGE NUMBER: 89
PRINT DATE: 12/30/2024 SLD COUNTY/SR - ANNUAL PRINT COUNTY: PHILADELPHIA

DIR: E TOTAL LEN: 8.534 MI. DIST: 06-5 SR: 291
LEFT MUN: PHILADELPHIA C RIGHT MUN: PHILADELPHIA C

LENGTH(AH 2811 BK 2654) 0111/0000 5 0110/0000 LENGTH(AH 2773 BK 2643)

LC TO PENROSE FERRY RD
(CONN) 0101/1446
PATTISON AV
(CITY) 0101/1242

PENROSE FERRY RD
(CITY) 0101/1147

CSX RAIL TRANSPORTATION
OVERPASS IS RR X-ING 0101/0546
CONSOLIDATED RAIL CORPO
OVERPASS IS RR X-ING 0101/0300
TO 3003/0010 SH

(CONN) 0101/0207
2 0 67023 0 00 0109+21 024553 FT
(APRA) PHILA NAVY YARD
TWENTYSIXTH ST
(SR3003 SEG 0011/0000)
(SR3003 SEG 0010/0000)

TWENTYSIXTH ST
(CITY)
LENGTH(AH 2654 BK 1376) 0101/0000
FROM 3003/0011 SH
(CONN) 0091/1282

(APRA) PHILADELPHIA ENE
LC TO LANIER AV
(CONN) 0091/0720

(APRA) PHILADELPHIA ENE
LC FROM LANIER AV
(CONN) 0091/0413
2 0 67023 0 00 0087+23 023177 FT
LENGTH(AH 1376 BK 8780) 0091/0000
BMS EN 67/0291/0060/0000 0061/8780

0100/1490 LC FROM PATTISON AV
(CONN)

PATTISON AV
(CITY) 0100/1269

PENROSE FERRY RD
(CITY) 0100/1162

CSX RAIL TRANSPORTATION
OVERPASS IS RR X-ING 0100/0530
CONSOLIDATED RAIL CORPO
OVERPASS IS RR X-ING 0100/0285

024399 FT 2 0 67023 0 00 0108+66
(APRA) PHILA NAVY YARD
TWENTYSIXTH ST
(SR3003 SEG 0011/0000)
(SR3003 SEG 0010/0000)

TWENTYSIXTH ST
(CITY)
LENGTH(AH 2643 BK 1334) 0100/0000

LC TO TWENTYSIXTH ST
(CONN) 0090/1235

SIGN: POLE MOUNTED
BMS ID 67/0291/0090/0690
LC FROM PENROSE AV
(CONN) 0090/0685

023065 FT 2 0 67023 0 00 0087+23
0090/0000 LENGTH(AH 1334 BK 8780)
0060/8780 BMS EN 67/0291/0060/0000

EXTRACT DATE: 12/28/2024 ROADWAY MANAGEMENT SYSTEM PAGE NUMBER: 88
PRINT DATE: 12/30/2024 SLD COUNTY/SR - ANNUAL PRINT COUNTY: PHILADELPHIA

DIR: E TOTAL LEN: 8.534 MI. DIST: 06-5 SR: 291
LEFT MUN: PHILADELPHIA C RIGHT MUN: PHILADELPHIA C

SIGN: 4 CHORD TRUSS
BMSID 67/0291/0060/2216 0061/2227



0060/2216 SIGN: 4 CHORD TRUSS
BMSID 67/0291/0060/2216

SIGN: 4 CHORD TRUSS
BMSID 67/0291/0060/1152 0061/1162
RAMP RD TO I-95 COLLECT
(SR8049 SEG 0500/0000) 0061/0981



0060/1152 SIGN: 4 CHORD TRUSS
BMSID 67/0291/0060/1152

INTERSTATE 95 (SB)
OP ID 67/0095/0135/1690 0061/0380
INTERSTATE 95 (NB)
OP ID 67/0095/0134/1533 0061/0268
2 0 67023 0 00 0008+91 014397 FT
BARTRAM AVE
BMSBG 67/0291/0060/0000
LENGTH(AH 8780 BK 2643) 0061/0000




0060/0380 INTERSTATE 95 (SB)
0060/0262 INTERSTATE 95 (NB)
014285 FT OP ID 67/0095/0134/1533
2 0 67023 0 00 0008+91
BARTRAM AVE
BMSBG 67/0291/0060/0000
LENGTH(AH 8780 BK 2640)

BMS EN 67/0291/0041/1403 0041/1571
2 0 67054 0 00 0061+23
RAMP V (EB)
BMSBG 67/0291/0041/1403 0041/1403



0040/1687 RAMP RD FROM I-95 NB
(SR8049 SEG 0760/0785)

RAMP RD FROM I-95 NB
(SR8049 SEG 0750/1635) 0041/0959



0040/1246 SOUTH RD
(CITY)

TO 0291/0037 SH
(CONN) 0041/0186



0040/0237 LC FROM ISLAND AV
(CONN)

EXTRACT DATE: 12/28/2024 ROADWAY MANAGEMENT SYSTEM PAGE NUMBER: 87
PRINT DATE: 12/30/2024 SLD COUNTY/SR - ANNUAL PRINT COUNTY: PHILADELPHIA

DIR: E TOTAL LEN: 8.534 MI. DIST: 06-5 SR: 291
LEFT MUN: PHILADELPHIA C RIGHT MUN: PHILADELPHIA C

2 0 67054 0 00 0061+23 011754 FT
ISLAND AV
(CITY)
NC PENROSE AV

INDUSTRIAL HW
(CITY)
LENGTH(AH 2643 BK 2002) 0041/0000

FROM 0291/0041
(CONN) 0037/1795

SIGN: CANTILEVER
BMSID 67/0291/0037/1166 0037/1166
RAMP C-D (NB)
OP ID 67/9403/0020/1045 0037/1009

INTERSTATE 95 (NB)
OP ID 67/0095/0130/1637 0037/0930
INTERSTATE 95 (SB)
OP ID 67/0095/0131/1682 0037/0821
RAMP C-D (SB)
OP ID 67/9405/0012/2546 0037/0766
TO I-95 COLLECTOR SB
(SR8049 SEG 0250/0000) 0037/0635

2 0 67281 0 00 0000+00 009752 FT
BARTRAM AV
(SR3019 SEG 0010/0000)
(SR3019 SEG 0011/0000)
NC ISLAND AV

ISLAND AV
(SR3013 SEG 0010/0000)
LENGTH(AH 2002 BK 1789) 0037/0000

TO 3002/0021 SH
(CONN) 0027/0116
0 0 00000 0 00 0000+00 007963 FT
EIGHTYFOURTH ST
(SR3002 SEG 0020/3581)

LENGTH(AH 1789 BK 2360) 0027/0000
FROM 3002/0020 SH

011645 FT 2 0 67054 0 00 0000+00
ISLAND AV
(CITY)
NC PENROSE AV

INDUSTRIAL HW
(CITY)
LENGTH(AH 2640 BK 1986)
LC TO INDUSTRIAL HW
(CONN) 0040/0000
0036/1855

0036/1015 OP ID RAMP C-D (NB)
67/9403/0020/1045
0036/0928 OP ID INTERSTATE 95 (NB)
67/0095/0130/1637
0036/0841 OP ID INTERSTATE 95 (SB)
67/0095/0131/1682
0036/0792 OP ID RAMP C-D (SB)
67/9405/0012/2546
0036/0583 TO I-95 COLLECTOR SB
(SR8049 SEG 0250/0000)
0036/0483 TO 8049/0250 SH
(CONN)
009659 FT 2 0 67281 0 00 0000+00

BARTRAM AV
(SR3019 SEG 0011/0000)
(SR3019 SEG 0010/0000)
NC ISLAND AV

ISLAND AV
(SR3013 SEG 0010/0000)
LENGTH(AH 1986 BK 1766) 0036/0000

007893 FT 0 0 00000 0 00 0000+00
EIGHTYFOURTH ST
(SR3002 SEG 0020/3581)

LENGTH(AH 1766 BK 2371) 0026/0000

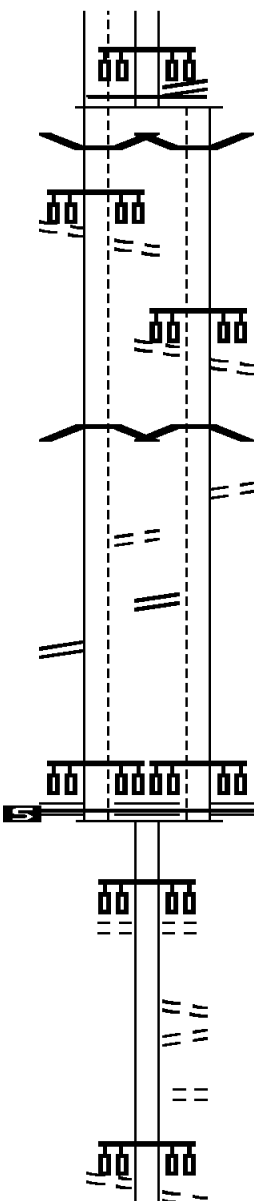
DIR: E TOTAL LEN: 8.534 MI. DIST: 06-5 SR: 291
LEFT MUN: PHILADELPHIA C RIGHT MUN: PHILADELPHIA C

EXTRACT DATE: 12/28/2024 ROADWAY MANAGEMENT SYSTEM PAGE NUMBER: 85
PRINT DATE: 12/30/2024 SLD COUNTY/SR - ANNUAL PRINT COUNTY: PHILADELPHIA

DIR: N TOTAL LEN: 3.421 MI. DIST: 06-5 SR: 232
LEFT MUN: PHILADELPHIA C RIGHT MUN: PHILADELPHIA C

FILLMORE ST (CITY)	018033 FT 0082/1923	==	018061 FT INTER-AHD 0082/1923	AH-MONTGOMERY (46) OXFORD AV (SR0232 SEG 0010/0000)
BURHOLME AV (CITY)	0082/1591	==	0082/1728	BURHOLME AV (CITY)
LONEY ST (CITY)	0082/0842	==	0082/1215	PINE RD (CITY)
2 0 67325 0 00 0046+91 016110 FT BORBECK ST (CITY)	0082/0000	==	0082/1191	RHAWN ST (SR1014 SEG 0010/0000)
HASBROOK AV (CITY)	0072/2959	==	016138 FT	
HASBROOK AV (CITY)	0072/2427	==	0082/0000	LENGTH(AH 1923 BK 3154)
HARTEL AV (CITY)		==	0072/2959	
ROCKWELL AV (CITY)	0072/0499	==	0072/2070	(AAR 589813S)#TRKS 01
	012956 FT	==	0072/1540	(AAR 589813S)#TRKS 01
		==	0072/0499	ROCKWELL AV (CITY)
		==	0072/0480	WATSON ST (CITY)
		==	012984 FT	2 0 67325 0 00 0020+09 VERREE RD

DIR: N TOTAL LEN: 3.421 MI. DIST: 06-5 SR: 232
LEFT MUN: PHILADELPHIA C RIGHT MUN: PHILADELPHIA C



009232 FT TYSON AV
(CITY)
0052/0000 LENGTH(AH 2229 BK 1806)

EXTRACT DATE: 12/28/2024 ROADWAY MANAGEMENT SYSTEM PAGE NUMBER: 83
PRINT DATE: 12/30/2024 SLD COUNTY/SR - ANNUAL PRINT COUNTY: PHILADELPHIA

DIR: N TOTAL LEN: 3.421 MI. DIST: 06-5 SR: 232
LEFT MUN: PHILADELPHIA C RIGHT MUN: PHILADELPHIA C

DISSTON ST
(CITY)

0042/1423

GLENVIEW ST
(CITY)
KNORR ST
(CITY)

0042/0877

0042/0510

2 0 67341 0 00 0155+58 007426 FT
KERPER ST
(CITY)

0042/0000

HELLERMAN ST
(CITY)
PASSMORE ST
(CITY)

0032/1089

0032/0820

2 0 67341 0 00 0130+16 004870 FT
MARTINS MILL RD
(CITY)

0032/0000

0042/1470 DISSTON ST
(CITY)

0042/1423

0042/1388 TABOR AV
(CITY)

0042/1162 LONGSHORE AV
(CITY)

0042/0877 GLENVIEW ST
(CITY)

0042/0510 KNORR ST
(CITY)

0042/0038 KERPER ST
(CITY)

007426 FT MONTGOMERY ST
(CITY)

5 0042/0000 LENGTH(AH 1806 BK 2556)
UNRUH AV
(CITY)

0032/2250

0032/1965 FANSHAW ST
(CITY)

0032/1677 MAGEE AV
(CITY)

0032/0500 LEVICK ST
(SR1008 SEG 0060/1118)

0032/0319 SIGN: CANTILEVER
BMSID 67/0232/0032/0319
FOR SR 0232N TO 0232N
(CONN)

0032/0090
004870 FT

5 0032/0000 LENGTH(AH 2556 BK 3089)
FOR SR 0232N TO 0232N
(CONN)

0022/2890

0022/2116 DEVEREAUX AV
(CITY)
ALGON AV
(CITY)

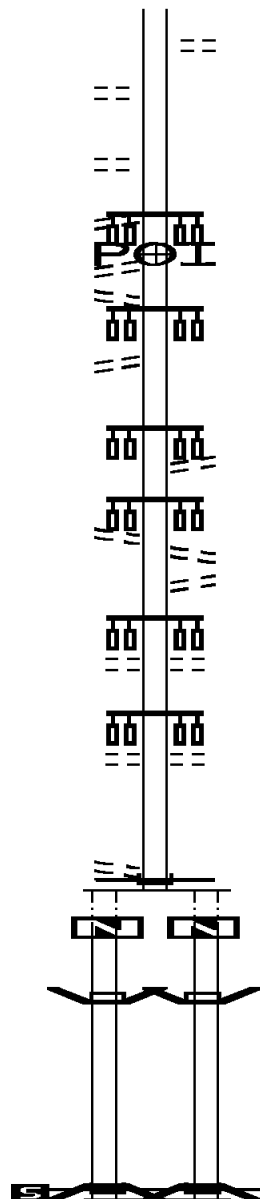
EXTRACT DATE: 12/28/2024 ROADWAY MANAGEMENT SYSTEM PAGE NUMBER: 82
PRINT DATE: 12/30/2024 SLD COUNTY/SR - ANNUAL PRINT COUNTY: PHILADELPHIA

DIR: N TOTAL LEN: 3.421 MI. DIST: 06-5 SR: 232
LEFT MUN: PHILADELPHIA C RIGHT MUN: PHILADELPHIA C

ALGON AV
(CITY) 0022/1875
BENNER ST
(CITY) 0022/1130
LC TO LANGDON ST
(CONN) 0022/0860
LANGDON ST
(CITY) 0022/0747
HOWELL ST
(CITY) 0022/0185
SUMMERDALE AV
(CITY) 0022/0045
001781 FT

VAN KIRK ST
(CITY) 0012/1487

2 0 67341 0 00 0082+71 000096 FT
OXFORD CR
(CITY) 0012/0000
000096 FT
LTH AH 000352 BK 000096 7005/0000
BMSBN 67/0232/0003/0000
OXFORD CR INTER-AHD
(CITY) 0003/0096
0 0 00000 0 00 0000+00 000000 FT
NC OXFORD CR
OXFORD CR INTER-BK
(CITY)
ROOSEVELT BL (NB)
BMSBG 67/0232/0003/0000
MFC BEGIN = B
LENGTH(AH 0096 BK 0000) 0003/0000



0022/1928 LC TO DEVEREAUX AV
(CONN)
0022/0747 (APRA) JFK MEMORIAL HOS
0022/0045
001781 FT 2 0 67341 0 00 0106+97
SUMMERDALE AV
(CITY)
0022/0000 LENGTH(AH 3089 BK 1685)
0012/1487 VAN KIRK ST
(CITY)
0012/1415 AGUSTA ST
(CITY)
FRONTENAC ST
(CITY)
0012/1183
LORETTO AV
(CITY)
0012/0489
NC OXFORD AV
INTER-BK OXFORD AV
000096 FT (CITY)
MFC BEGIN = B
0012/0000 LTH AH 001685 BK 000217
000096 FT
7004/0000 LTH AH 000217 BK 000096
BMSBN 67/0232/0002/0000
INTER-AHD OXFORD CR
(CITY)
0002/0096
000000 FT 0 0 00000 0 00 0000+00
NC OXFORD CR
INTER-BK OXFORD CR
(CITY)
ROOSEVELT BL (NB)
BMSBG 67/0232/0002/0000
MFC BEGIN = B
0002/0000 LENGTH(AH 0096 BK 0000)

EXTRACT DATE: 12/28/2024 ROADWAY MANAGEMENT SYSTEM PAGE NUMBER: 81
PRINT DATE: 12/30/2024 SLD COUNTY/SR - ANNUAL PRINT COUNTY: PHILADELPHIA
DIR: N TOTAL LEN: 21.781 MI. DIST: 06-5 SR: 95
LEFT MUN: PHILADELPHIA C RIGHT MUN: PHILADELPHIA C

AH-BUCKS (09)
BMS EN 67/0095/0325/2385 115003 FT
INTERSTATE 95 RD INTER-AHD
(SR0095 SEG 0331/0000) 0325/2782
0 0 00000 0 00 0000+00

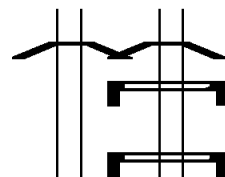


114565 FT BMS EN 67/0095/0324/2464
INTER-AHD INTERSTATE 95 RD
0324/2745 (SR0095 SEG 0330/0000)
1 0 01000 0 00 0861+11

EXTRACT DATE: 12/28/2024 ROADWAY MANAGEMENT SYSTEM PAGE NUMBER: 80
PRINT DATE: 12/30/2024 SLD COUNTY/SR - ANNUAL PRINT COUNTY: PHILADELPHIA

DIR: N TOTAL LEN: 21.781 MI. DIST: 06-5 SR: 95
LEFT MUN: PHILADELPHIA C RIGHT MUN: PHILADELPHIA C

GRANT AVE
BMSBG 67/0095/0325/2385 0325/2385



0324/2464

GRANT AVE
BMSBG 67/0095/0324/2464

0324/2296

SIGN: CENTER MOUNTD
BMSID 67/0095/0324/2296

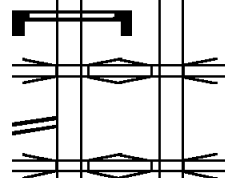
0324/1400

SIGN: 4 CHORD TRUSS
BMSID 67/0095/0324/1400

1 0 01000 0 00 0832+78 112221 FT
LENGTH(AH 2782 BK 2781) 0325/0000

111820 FT 1 0 01000 0 00 0831+07
0324/0000 LENGTH(AH 2745 BK 2744)

SIGN: CANTILEVER
BMSID 67/0095/0321/1124 0321/1124



0320/1288

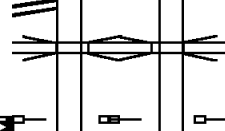
RAMP LINDEN AV TO 95 NB
(SR8025 SEG 0750/0580)

LINDEN AVE
OP ID 67/1016/0070/2010 0321/0648

0320/0643

LINDEN AVE
OP ID 67/1016/0070/2010

ACADEMY RD/LINDEN AV
(SR8025 SEG 0500/0000) 0321/0510



0320/0138

ACADEMY ROAD (NB)
OP ID 67/1013/0010/0000

OP ID 67/1013/0010/0000 0321/0156

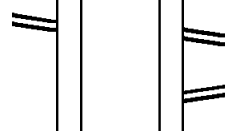
109076 FT

1 0 01000 0 00 0806+28

1 0 01000 0 00 0806+28 109440 FT
MILEPOST 032.00
LENGTH(AH 2781 BK 2638) 0321/0000

0320/0000 LENGTH(AH 2744 BK 2615)

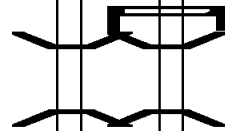
RAMP ACADEMY RD TO 95 S
(SR8025 SEG 0250/1205) 0315/1711



0314/2131

RAMP ACADEMY RD TO 95 N
(SR8025 SEG 0040/1251)

BMSSEN 67/0095/0315/0331 0315/0827



0314/1371

ACADEMY RD/LINDEN AVE
(SR8025 SEG 0010/0000)

0 0 00000 0 00 0000+00
NATIONAL RAILROAD PA RR
BMSBG 67/0095/0315/0331 0315/0331

0314/1088

SIGN: CANTILEVER
BMSID 67/0095/0314/1088

SIGN: 3 CHORD TRUSS
BMSID 67/0095/0315/0102 0315/0102

0314/0948

BMSSEN 67/0095/0314/0546

1 0 01000 0 00 0780+27 106802 FT
LENGTH(AH 2638 BK 2640) 0315/0000

106461 FT 1 0 01000 0 00 0780+49

0314/0000 LENGTH(AH 2615 BK 2640)

SIGN: CANTILEVER
BMSID 67/0095/0311/1585 0311/1585



0310/1549

SIGN: CANTILEVER
BMSID 67/0095/0310/1549

DIR: N TOTAL LEN: 21.781 MI. DIST: 06-5 SR: 95
LEFT MUN: PHILADELPHIA C RIGHT MUN: PHILADELPHIA C

DIR: N TOTAL LEN: 21.781 MI. DIST: 06-5 SR: 95
LEFT MUN: PHILADELPHIA C RIGHT MUN: PHILADELPHIA C

EXTRACT DATE: 12/28/2024 ROADWAY MANAGEMENT SYSTEM PAGE NUMBER: 77
PRINT DATE: 12/30/2024 SLD COUNTY/SR - ANNUAL PRINT COUNTY: PHILADELPHIA

DIR: N TOTAL LEN: 21.781 MI. DIST: 06-5 SR: 95
LEFT MUN: PHILADELPHIA C RIGHT MUN: PHILADELPHIA C

BMSBG 67/0095/0284/0286 0285/0252 0284/0286 BMSBG 67/0095/0284/0286
1 0 01000 0 00 0619+65 090973 FT 090602 FT 1 0 01000 0 00 0620+99
LENGTH(AH 2695 BK 2731) 0285/0000 0284/0000 LENGTH(AH 2681 BK 2728)

DMS SIGN STRUCTURE DMS SIGN STRUCTURE
BMSID 67/0095/0280/1700 0281/1700 0280/1700 BMSID 67/0095/0280/1700

CANTILEVER MONOTUB
OP ID 67/0095/0281/0600 0281/0600
BMSEN 67/0095/0280/0474 0281/0585
1 0 01000 0 00 0595+08
COMLY STREET
BMSBG 67/0095/0280/0474 0281/0493

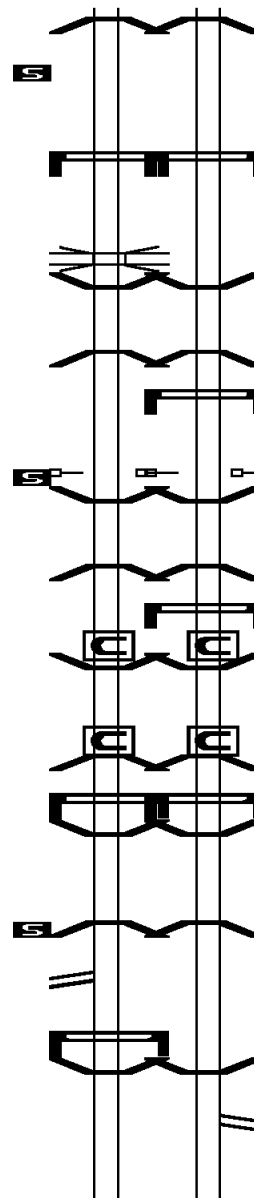
1 0 01000 0 00 0595+08 088242 FT
MILEPOST 028.00
LENGTH(AH 2731 BK 2226) 0281/0000
BMSEN 67/0095/0274/1880 0275/1930
0 0 00000 0 00 0000+00
VAN KIRK STREET
BMSBG 67/0095/0274/1880 0275/1858

BMSEN 67/0095/0274/1029 0275/1126
0 0 00000 0 00 0000+00

BRIDGE CLOSED
CARVER ST.
BMSBG 67/0095/0274/1029 0275/0978
SIGN: CANTILEVER
BMSID 67/0095/0275/0600 0275/0600
BMSEN 67/0095/0274/0000 0275/0055
1 0 01000 0 00 0573+95 086016 FT
FRALEY ST.
BMSBG 67/0095/0274/0000
LENGTH(AH 2226 BK 2750) 0275/0000
BRIDGE ST/HARBISON AV
(SR8021 SEG 0500/0000) 0271/2496

SIGN: CANTILEVER
BMSID 67/0095/0271/1600 0271/1600
BMSEN 67/0095/0270/0487 0271/1516

1 0 01000 0 00 0551+71
BRIDGE ST (NB)


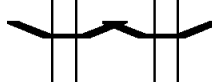
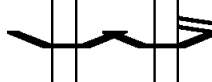
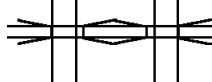



0270/1474 BMSEN 67/0095/0270/0487
0270/1380 RAMP BRIDGE ST TO 95 NB
(SR8021 SEG 0010/1099)

1 0 01000 0 00 0551+71
BRIDGE ST (NB)
















EXTRACT DATE: 12/28/2024 ROADWAY MANAGEMENT SYSTEM PAGE NUMBER: 76
PRINT DATE: 12/30/2024 SLD COUNTY/SR - ANNUAL PRINT COUNTY: PHILADELPHIA

DIR: N TOTAL LEN: 21.781 MI. DIST: 06-5 SR: 95
LEFT MUN: PHILADELPHIA C RIGHT MUN: PHILADELPHIA C

BMSBG 67/0095/0270/0487 0271/0529 SIGN: CANTILEVER BMSID 67/0095/0271/0452 0271/0452 1 0 01000 0 00 0542+28 083266 FT MILEPOST 027.00 LENGTH(AH 2750 BK 4254) 0271/0000		0270/0487 BMSBG 67/0095/0270/0487 082894 FT 1 0 01000 0 00 0542+28 MILEPOST 027.00 0270/0000 LENGTH(AH 2710 BK 4229)
BMSEN 67/0095/0264/3135 0265/3449 1 0 01000 0 00 0535+81 MARGARET ST (SB) BMSBG 67/0095/0264/3135 0265/3135 SIGN: 3 CHORD TRUSS BMSID 67/0095/0265/3081 0265/3081		0264/3449 BMSEN 67/0095/0264/3135 1 0 01000 0 00 0535+81 MARGARET ST (SB) 0264/3135 BMSBG 67/0095/0264/3135
BMSEN 67/0095/0264/1809 0265/2740 RAMP D RD (SR8019 SEG 0250/0000) 0265/2535 1 0 01000 0 00 0503+12 ORTHODOX ST. (EB) BMSBG 67/0095/0264/1809 0265/1809 BMSEN 67/0095/0264/0000 0265/1396		0264/2819 RAMP FROM BETSY ROSS/95 0264/2740 (SR8019 SEG 0010/2730) BMSEN 67/0095/0264/1809 1 0 01000 0 00 0523+94 ORTHODOX ST. (EB) 0264/1809 BMSBG 67/0095/0264/1809 0264/1396 BMSEN 67/0095/0264/0000
OP ID 67/8017/0260/0000 0265/0015 1 0 01000 0 00 0504+18 079012 FT NO UNDERPASS INFORMATION BMSBG 67/0095/0264/0000 LENGTH(AH 4254 BK 1537) 0265/0000 RAMP FROM ARAMINGO/95SB (SR8019 SEG 0250/2639) 0261/1475 RAMP B (SB) OP ID 67/8017/0760/0581 0261/1473 RAMP I OP ID 67/8017/0770/0220 0261/1200 RAMP JJ (EB) OP ID 67/8017/0270/0728 0261/1150 RAMP EE (EB) OP ID 67/8017/0520/0000 0261/1164		0264/0078 BRIDGE ST/HARBISON AV (SR8019 SEG 0010/0000) RAMP G (NB) 0264/0050 OP ID 67/8017/0260/0000 078665 FT 1 0 01000 0 00 0504+18 NO UNDERPASS INFORMATION BMSBG 67/0095/0264/0000 LENGTH(AH 4229 BK 1535) 0264/0000 0260/1473 OP ID 67/8017/0760/0581 0260/1200 OP ID 67/8017/0770/0220 0260/1143 OP ID 67/8017/0520/0000 0260/1140 OP ID 67/8017/0270/0728 SIGN: CANTILEVER 0260/1050 BMSID 67/0095/0260/1050 0260/0993 BMSEN 67/0095/0260/0812
BMSEN 67/0095/0260/0812 0261/1034		

EXTRACT DATE: 12/28/2024 ROADWAY MANAGEMENT SYSTEM PAGE NUMBER: 75
PRINT DATE: 12/30/2024 SLD COUNTY/SR - ANNUAL PRINT COUNTY: PHILADELPHIA

DIR: N TOTAL LEN: 21.781 MI. DIST: 06-5 SR: 95
LEFT MUN: PHILADELPHIA C RIGHT MUN: PHILADELPHIA C

1 0 01000 0 00 0497+20					1 0 01000 0 00 0497+20
FRANKFORD CREEK					FRANKFORD CREEK
BMSBG 67/0095/0260/0812 0261/0853		0260/0812			BMSBG 67/0095/0260/0812
CONSOLIDATED RAIL CORPO					CONSOLIDATED RAIL CORPO
OVERPASS IS RR X-ING 0261/0725		0260/0686			OVERPASS IS RR X-ING
1 0 01000 0 00 0489+85 077475 FT					1 0 01000 0 00 0489+85
MILEPOST 026.00					MILEPOST 026.00
LENGTH(AH 1537 BK 2414) 0261/0000		0260/0000			LENGTH(AH 1535 BK 2453)
SIGN: 3 CHORD TRUSS					SIGN: CANTILEVER
BMSID 67/0095/0255/2240 0255/2240		0254/2112			BMSID 67/0095/0254/2112
RAMP B RD					
(SR8017 SEG 0250/2672) 0255/2042		0254/1771			BMSID 67/0095/0254/1682
BMSID 67/0095/0254/1682 0255/1771					0254/1682
1 0 01000 0 00 0481+47					1 0 01000 0 00 0481+47
WHEATSHEAF L					WHEATSHEAF L
BMSBG 67/0095/0254/1682 0255/1682		0254/1219			BMSBG 67/0095/0254/1682
DMS SIGN STRUCTURE					
BMSID 67/0095/0255/1484 0255/1484		0254/1091			BMSID 67/0095/0254/1091
BMSID 67/0095/0254/1091 0255/1055					1 0 01000 0 00 0474+74
1 0 01000 0 00 0474+74					RICHMOND ST
RICHMOND ST					BMSBG 67/0095/0254/1091
BMSBG 67/0095/0254/1091 0255/0927		0254/0087			BMSID 67/0095/0254/0000
SIGN: CANTILEVER					RAMP C RD
BMSID 67/0095/0255/0792 0255/0792		0254/0076			(SR8015 SEG 0010/0960)
BMSID 67/0095/0254/0000 0255/0087		074677 FT			1 0 01000 0 00 0464+63
1 0 01000 0 00 0464+63 075061 FT					CASTOR AVE
CASTOR AVE					BMSBG 67/0095/0254/0000
BMSBG 67/0095/0254/0000		0254/0000			LENGTH(AH 2453 BK 3226)
LENGTH(AH 2414 BK 3242) 0255/0000					
SIGN: 3 CHORD TRUSS					SIGN: 3 CHORD TRUSS
BMSID 67/0095/0250/2500 0251/2500		0250/2500			BMSID 67/0095/0250/2500
BMSID 67/0095/0250/2422 0251/2472		0250/2485			BMSID 67/0095/0250/2422
0 0 00000 0 00 0000+00					0 0 00000 0 00 0000+00
VENANGO ST					VENANGO ST
BMSBG 67/0095/0250/2422 0251/2409		0250/2422			BMSBG 67/0095/0250/2422
RAMP C (WB)					RAMP C (WB)
OP ID 67/8017/0020/1322 0251/2251		0250/2251			OP ID 67/8017/0020/1322
BMSID 67/0095/0250/0000 0251/1707					BETSY ROSS BR/ARAMINGO
DMS SIGN STRUCTURE					(SR8017 SEG 0010/0000)
BMSID 67/0095/0250/1434 0251/1434		0250/1707			BMSID 67/0095/0250/0000
SIGN: CANTILEVER					DMS SIGN STRUCTURE
BMSID 67/0095/0251/0900 0251/0900		0250/1434			BMSID 67/0095/0250/1434

SIGN: CANTILEVER

EXTRACT DATE: 12/28/2024 ROADWAY MANAGEMENT SYSTEM PAGE NUMBER: 74
PRINT DATE: 12/30/2024 SLD COUNTY/SR - ANNUAL PRINT COUNTY: PHILADELPHIA

DIR: N TOTAL LEN: 21.781 MI. DIST: 06-5 SR: 95
LEFT MUN: PHILADELPHIA C RIGHT MUN: PHILADELPHIA C

1 0 01000 0 00 0319+52 071819 FT
WESTMOREL ST
BMSBG 67/0095/0250/0000
MILEPOST 025.00
LENGTH(AH 3242 BK 1814) 0251/0000
RAMP E RD
(SR8013 SEG 0500/0000) 0245/1736

BMSEN 67/0095/0244/1035 0245/1145
0 0 00000 0 00 0000+00
ALLEGHENY AV
BMSBG 67/0095/0244/1035 0245/1035
RAMP B RD
(SR8013 SEG 0250/0626) 0245/0313

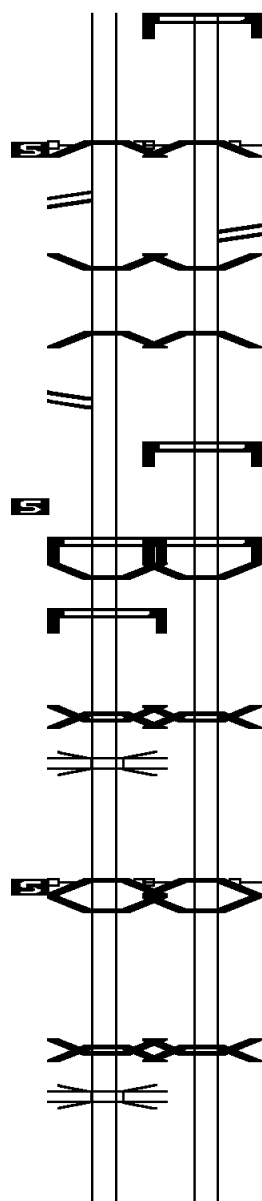
1 0 01000 0 00 0411+85 070005 FT
LENGTH(AH 1814 BK 1835) 0245/0000
SIGN: 4 CHORD TRUSS
BMSID 67/0095/0240/1415 0241/1415
BMSEN 67/0095/0241/0579 0241/1110

SIGN: CANTILEVER
BMSID 67/0095/0241/1000 0241/1000
0 0 00000 0 00 0000+00
BMSEN 67/0095/0241/0000
RICHMOND STREET
BMSBG 67/0095/0241/0579 0241/0579

CANTILEVER MONOTUB
OP ID 67/0095/0241/0438 0241/0438
1 0 01000 0 00 0383+88 068170 FT
CAMBRIA STREET
BMSBG 67/0095/0241/0000
MILEPOST 024.00
LENGTH(AH 1835 BK 2619) 0241/0000
BMSEN 67/0095/0234/1430 0235/2425

0 0 00000 0 00 0000+00
BMSEN 67/0095/0234/0000
E LEHIGH AVENUE
BMSBG 67/0095/0234/1430 0235/1430
CANTILEVER MONOTUB
OP ID 67/0095/0235/1283 0235/1283

1 0 01000 0 00 0360+77 065551 FT



0250/0400 BMSID 67/0095/0250/0400
071451 FT 1 0 01000 0 00 0319+52
WESTMOREL ST
BMSBG 67/0095/0250/0000
MILEPOST 025.00
LENGTH(AH 3226 BK 1808)

RAMP A RD
(SR8013 SEG 0750/0000)
BMSEN 67/0095/0244/1035
0 0 00000 0 00 0000+00
ALLEGHENY AV
BMSBG 67/0095/0244/1035

SIGN: CANTILEVER
BMSID 67/0095/0244/0257
069643 FT 1 0 01000 0 00 0411+38
LENGTH(AH 1808 BK 1829)
SIGN: 4 CHORD TRUSS
BMSID 67/0095/0240/1415
BMSEN 67/0095/0240/0576

0 0 00000 0 00 0000+00
BMSEN 67/0095/0240/0000
RICHMOND STREET
BMSBG 67/0095/0240/0576

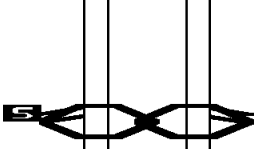



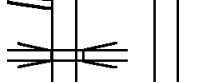
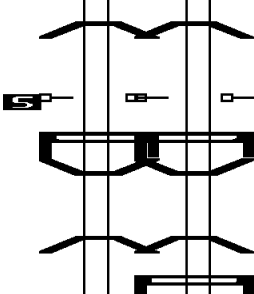
067814 FT 1 0 01000 0 00 0383+88
CAMBRIA STREET (EB)
BMSBG 67/0095/0240/0000
MILEPOST 024.00
LENGTH(AH 1829 BK 2619)
BMSEN 67/0095/0234/1430

1 0 01000 0 00 0383+33
BMSEN 67/0095/0234/0000
E LEHIGH AVENUE
BMSBG 67/0095/0234/1430

065195 FT 1 0 01000 0 00 0360+77















EXTRACT DATE: 12/28/2024 ROADWAY MANAGEMENT SYSTEM PAGE NUMBER: 73
PRINT DATE: 12/30/2024 SLD COUNTY/SR - ANNUAL PRINT COUNTY: PHILADELPHIA

DIR: N TOTAL LEN: 21.781 MI. DIST: 06-5 SR: 95
LEFT MUN: PHILADELPHIA C RIGHT MUN: PHILADELPHIA C

GIRARD AV/LEHIGH AV (SR8011 SEG 0500/0000) E SERGEANT STREET (WB) BMSBG 67/0095/0234/0000 LENGTH(AH 2619 BK 3680) BMSSEN 67/0095/0230/3203 CANTILEVER MONOTUB OP ID 67/0095/0231/3355 0 0 0000 0 00 0000+00 YORK STREET BMSBG 67/0095/0230/3203 BMSSEN 67/0095/0230/2456	0235/0000 0231/3680 0231/3355 0231/3203 0231/3195		0234/0000 0230/3680	RAMP ARAMINGO AV TO 95N (SR8011 SEG 0750/1120) E SERGEANT STREET (WB) BMSBG 67/0095/0234/0000 LENGTH(AH 2619 BK 3680) BMSSEN 67/0095/0230/3203
1 0 01000 0 00 0335+60 YORK STREET BMSBG 67/0095/0230/3203 BMSSEN 67/0095/0230/2456	0230/3203 0230/3195			1 0 01000 0 00 0335+60 YORK STREET BMSBG 67/0095/0230/3203 BMSSEN 67/0095/0230/2456
0 0 00000 0 00 0000+00 BMSSEN 67/0095/0231/1682 GIRARD AVENUE BMSBG 67/0095/0230/2456	0231/1682 0231/2456		0230/2456 0230/2300	1 0 01000 0 00 0335+60 BMSSEN 67/0095/0230/1674 GIRARD AVENUE BMSBG 67/0095/0230/2456 SIGN: CENTER MOUNTD BMSID 67/0095/0230/2300
OP ID CANTILEVER MONOTUB 67/0095/0231/2217 0 0 00000 0 00 0000+00 ARAMINGO AVENUE (NB) BMSBG 67/0095/0231/1682 BMSSEN 67/0095/0231/0272 SIGN: 2 CHORD TRUSS BMSID 67/0095/0231/1621	0231/2217 0231/1682 0231/1678 0231/1621		0230/1674 0230/1667 0230/1500	1 0 01000 0 00 0335+60 ARAMINGO AVENUE (NB) BMSBG 67/0095/0230/1674 BMSSEN 67/0095/0230/0266 RAMP 95NB TO RICHMOND S (SR8011 SEG 0020/0000)
RAMP ARAMINGO AV TO 95S (SR8011 SEG 0250/0901) CANTILEVER MONOTUB OP ID 67/0095/0231/1351	0231/1498 0231/1351			
1 0 01000 0 00 0332+61 PALMER STREET (NB) BMSBG 67/0095/0231/0272 1 0 01000 0 00 0332+61 061871 FT MILEPOST 023.00 LENGTH(AH 3680 BK 3378) SIGN: 4 CHORD TRUSS BMSID 67/0095/0224/3140 BMSSEN 67/0095/0224/2937 1 0 01000 0 00 0329+35 E COLUMBIA AVENUE BMSBG 67/0095/0224/2937	0231/0272 061871 FT 0231/0000 0225/3240 0225/3091 0225/3038		0230/0739 0230/0266 061515 FT 0230/0000 0224/3140 0224/2990 0224/2937 0224/2660	OP ID CANTILEVER MONOTUB 67/0095/0230/0739 1 0 01000 0 00 0331+08 DELAWARE AVENUE (SB) BMSBG 67/0095/0230/0266 1 0 01000 0 00 0331+08 MILEPOST 023.00 LENGTH(AH 3680 BK 3284) SIGN: 4 CHORD TRUSS BMSID 67/0095/0224/3140 BMSSEN 67/0095/0224/2937 1 0 01000 0 00 0329+35 E COLUMBIA AVENUE BMSBG 67/0095/0224/2937 SIGN: CANTILEVER BMSID 67/0095/0224/2660

















EXTRACT DATE: 12/28/2024 ROADWAY MANAGEMENT SYSTEM PAGE NUMBER: 72
PRINT DATE: 12/30/2024 SLD COUNTY/SR - ANNUAL PRINT COUNTY: PHILADELPHIA

DIR: N TOTAL LEN: 21.781 MI. DIST: 06-5 SR: 95
LEFT MUN: PHILADELPHIA C RIGHT MUN: PHILADELPHIA C

BMS EN 67/0095/0224/2528 0225/2685		0224/2578	BMS EN 67/0095/0224/2528
1 0 01000 0 00 0325+33			1 0 01000 0 00 0325+33
MARLBOROUGH STREET			MARLBOROUGH STREET
BMSBG 67/0095/0224/2528 0225/2635		0224/2528	BMSBG 67/0095/0224/2528
BMS EN 67/0095/0224/1949 0225/2114		0224/2012	BMS EN 67/0095/0224/1949
1 0 01000 0 00 0319+51			1 0 01000 0 00 0319+51
SHACKAMAXON STREET (EB)			SHACKAMAXON STREET (EB)
BMSBG 67/0095/0224/1949 0225/2051		0224/1949	BMSBG 67/0095/0224/1949
SIGN: 4 CHORD TRUSS			SIGN: 4 CHORD TRUSS
BMSID 67/0095/0224/1620 0225/1620		0224/1620	BMSID 67/0095/0224/1620
BMS EN 67/0095/0225/0000 0225/1589		0224/1520	BMS EN 67/0095/0224/0000
1 0 01000 0 00 0298+87 058493 FT		058231 FT	1 0 01000 0 00 0300+45
FRANKFORD AV			FRANKFORD AV
BMSBG 67/0095/0225/0000		0224/0000	BMSBG 67/0095/0224/0000
LENGTH(AH 3378 BK 1728) 0225/0000			LENGTH(AH 3284 BK 1682)
SIGN: 2 CHORD TRUSS			SIGN: CANTILEVER
BMSID 67/0095/0221/1710 0221/1710		0220/1618	BMSID 67/0095/0220/1618
1676/US30 CENTRAL PHILA			
(SR8009 SEG 0510/0000) 0221/1146		0220/1098	BMS EN 67/0095/0220/1041
BMS EN 67/0095/0221/1055 0221/1112			1 0 01000 0 00 0292+38
0 0 00000 0 00 0000+00			BROWN STREET (EB)
BROWN STREET (EB)			BMSBG 67/0095/0220/1041
BMSBG 67/0095/0221/1055 0221/1055		0220/1041	BMS EN 67/0095/0220/0651
BMS EN 67/0095/0221/0666 0221/0727		0220/0712	1 0 01000 0 00 0288+51
0 0 00000 0 00 0000+00			FAIRMOUNT AV (WB)
FAIRMOUNT AV (WB)			BMSBG 67/0095/0220/0651
BMSBG 67/0095/0221/0666 0221/0666		0220/0651	SIGN: CANTILEVER
			BMSID 67/0095/0220/0523
BMS EN 67/0095/0221/0209 0221/0337		0220/0523	BMS EN 67/0095/0220/0215
0 0 00000 0 00 0000+00		0220/0342	1 0 01000 0 00 0284+10
SPRING GARDEN ST. (EB)			SPRING GARDEN ST. (EB)
BMSBG 67/0095/0221/0209 0221/0209		0220/0215	BMSBG 67/0095/0220/0215
			RAMP 676 EB TO 95 NB
1 0 01000 0 00 0284+15 056765 FT		0220/0094	(SR8009 SEG 0270/1752)
MILEPOST 022.00		056549 FT	1 0 01000 0 00 0284+11
LENGTH(AH 1728 BK 2274) 0221/0000		0220/0000	MILEPOST 022.00
SIGN: 2 CHORD TRUSS			LENGTH(AH 1682 BK 2259)
BMSID 67/0095/0215/1585 0215/1585			
			RAMP VN
BMS EN 67/0095/0215/1238 0215/1307		0214/1344	OP ID 67/8009/0270/0000
1 0 01000 0 00 0259+42		0214/1269	BMS EN 67/0095/0214/1200
CALLOWHILL STREET			0 0 00000 0 00 0000+00
			CALLOWHILL STREET

EXTRACT DATE: 12/28/2024 ROADWAY MANAGEMENT SYSTEM PAGE NUMBER: 71
PRINT DATE: 12/30/2024 SLD COUNTY/SR - ANNUAL PRINT COUNTY: PHILADELPHIA

DIR: N TOTAL LEN: 21.781 MI. DIST: 06-5 SR: 95
LEFT MUN: PHILADELPHIA C RIGHT MUN: PHILADELPHIA C

BMSBG 67/0095/0215/1238 0215/1238		0214/1200 BMSBG 67/0095/0214/1200
RAMP VN		
OP ID 67/8009/0270/0000 0215/1163		
RAMP SV (WB)		
OP ID 67/8009/0020/1549 0215/0837		
RAMP VS (SB)		
OP ID 67/8009/0250/0487 0215/0763		0214/0915 RAMP RACE ST TO 95NB (SR8009 SEG 0260/1109)
BMSEN 67/0095/0215/0000 0215/0239		SIGN: CANTILEVER
1676;US30;PA		
OP ID 67/7301/0676/0000 0215/0181		0214/0400 BMSID 67/0095/0214/0400
1 0 01000 0 00 0259+39 054491 FT		0214/0340 BMSEN 67/0095/0214/0000
RACE STREET (EB)		1676;US30;PA
BMSBG 67/0095/0215/0000		OP ID 67/7301/0676/0000
LENGTH(AH 2274 BK 3043) 0215/0000		1 0 01000 0 00 0259+40
BMSID 67/8007/0510/2511 0211/3043		RACE STREET (EB)
		BMSBG 67/0095/0214/0000
RETAINING WALL BEGIN		LENGTH(AH 2259 BK 3049)
BMSID 67/8007/0510/2511 0211/2283		
MARKET ST (WB)		
OP ID 67/8007/0760/0000 0211/1673		0210/2116 RAMP DELAWARE AV TO 95N (SR8009 SEG 0010/3520)
RAMP 676EB TO 95SB		1676/US30-CENTRAL PHILA
(SR8009 SEG 0250/2890) 0211/1507		0210/2084 (SR8009 SEG 0020/0000)
		MARKET ST (WB)
		OP ID 67/8007/0760/0000
1 0 01000 0 00 0228+87 051448 FT		
MILEPOST 021.00		
LENGTH(AH 3043 BK 1819) 0211/0000		051241 FT 1 0 01000 0 00 0228+87
SPRUCE, DOCK		MILEPOST 021.00
OP ID 67/2150/0010/0000 0205/1462		0210/0000 LENGTH(AH 3049 BK 1826)
		SPRUCE, DOCK
		OP ID 67/2150/0010/0000
SIGN: 2 CHORD TRUSS		
BMSID 67/0095/0205/0455 0205/0455		
SOUTH STREET WALKW		
OP ID 67/0095/0204/0179 0205/0163		0204/0179 OP ID 67/0095/0204/0179
		RAMP DELAWARE TO 95NB
		(SR8007 SEG 0750/0880)
COLUMBUS BL/WASHINGTON		
(SR8007 SEG 0500/0000) 0205/0052		
1 0 01000 0 00 0201+67 049629 FT		

EXTRACT DATE: 12/28/2024 ROADWAY MANAGEMENT SYSTEM PAGE NUMBER: 70
PRINT DATE: 12/30/2024 SLD COUNTY/SR - ANNUAL PRINT COUNTY: PHILADELPHIA

DIR: N TOTAL LEN: 21.781 MI. DIST: 06-5 SR: 95
LEFT MUN: PHILADELPHIA C RIGHT MUN: PHILADELPHIA C

RAMP FRONT ST TO 95SB
(SR8007 SEG 0510/3390)
LENGTH(AH 1819 BK 1781) 0205/0000

049415 FT 1 0 01000 0 00 0202+05
0204/0000 LENGTH(AH 1826 BK 1786)
0200/1434 BMSID 67/0095/0200/1177
0 0 00000 0 00 0000+00
RAMP SD (SB OFF)
0200/1177 BMSBG 67/0095/0200/1177
SIGN: POLE MOUNTED
0200/0963 BMSID 67/0095/0200/0963

BMSID 67/0095/0200/0300 0201/0356
0 0 00000 0 00 0000+00
QUEEN ST.
BMSBG 67/0095/0200/0300 0201/0300
1 0 01000 0 00 0172+49 047848 FT
MILEPOST 020.00
LENGTH(AH 1781 BK 4418) 0201/0000
BMSID 67/0095/0194/0000 0195/4418
SIGN: 2 CHORD TRUSS
BMSID 67/0095/0195/4326 0195/4326

0200/0356 BMSID 67/0095/0200/0300
0 0 00000 0 00 0000+00
QUEEN ST.
0200/0300 BMSBG 67/0095/0200/0300
047629 FT 1 0 01000 0 00 0172+49
MILEPOST 020.00
0200/0000 LENGTH(AH 1786 BK 4418)
0194/4418 BMSID 67/0095/0194/0000

SIGN: CANTILEVER
0194/3904 BMSID 67/0095/0194/3904
SIGN: 2 CHORD TRUSS
0194/3308 BMSID 67/0095/0194/3308

SIGN: CANTILEVER
0194/2255 BMSID 67/0095/0194/2255
COLUMBUS BL/WASHINGTON
0194/1974 (SR8007 SEG 0010/0000)
SIGN: 2 CHORD TRUSS
0194/1537 BMSID 67/0095/0195/1536

SIGN: 2 CHORD TRUSS
BMSID 67/0095/0195/1536 0195/1536

1 0 01000 0 00 0146+29 043430 FT
RAMP (SB)
BMSBG 67/0095/0194/0000
LENGTH(AH 4418 BK 2978) 0195/0000
RAMP TO 95SB FROM SR 200
(SR8007 SEG 0020/1696) 0191/2957

043211 FT 1 0 01000 0 00 0146+29
RAMP (SB)
BMSBG 67/0095/0194/0000
0194/0000 LENGTH(AH 4418 BK 2978)

0190/2978 BMSID 67/0095/0190/0000
SIGN: 2 CHORD TRUSS
0190/2447 BMSID 67/0095/0190/2447

SIGN: 2 CHORD TRUSS
BMSID 67/0095/0191/1216 0191/1216

SIGN: 2 CHORD TRUSS
0190/1248 BMSID 67/0095/0191/1216

EXTRACT DATE: 12/28/2024 ROADWAY MANAGEMENT SYSTEM PAGE NUMBER: 69
PRINT DATE: 12/30/2024 SLD COUNTY/SR - ANNUAL PRINT COUNTY: PHILADELPHIA

DIR: N TOTAL LEN: 21.781 MI. DIST: 06-5 SR: 95
LEFT MUN: PHILADELPHIA C RIGHT MUN: PHILADELPHIA C

1 0 01000 0 00 0119+69 040452 FT
SNYDER AVE.
BMSBG 67/0095/0190/0000
MILEPOST 019.00
LENGTH(AH 2978 BK 2574) 0191/0000
BMSEN 67/0095/0184/1410 0185/2574

SIGN: 4 CHORD TRUSS
BMSID 67/0095/0185/1533 0185/1533
1 0 01000 0 00 0106+61
OREGON AVE (NB)
BMSBG 67/0095/0184/1410 0185/1385
I 76 WALT WHIT BR/PACKE
(SR8003 SEG 0520/0000) 0185/1226
RAMP A-DE (NB)
OP ID 67/8003/0510/0980 0185/0702
RAMP FRONT ST TO 95SB
(SR8003 SEG 0500/0490) 0185/0366
1 0 01000 0 00 0093+29 037878 FT

I-76
OP ID 67/7301/0076/0230
LENGTH(AH 2574 BK 2435) 0185/0000
RAMP J (WB)
OP ID 67/8003/0010/0368 0181/1945

SIGN: CENTER MOUNTD
BMSID 67/0095/0181/1300 0181/1300
BMSEN 67/0095/0180/0000 0181/0619

SIGN: 4 CHORD TRUSS
BMSID 67/0095/0180/0320 0181/0300
1 0 01000 0 00 0066+97 035443 FT
PATTISON AVE
BMSBG 67/0095/0180/0000
MILEPOST 018.00
LENGTH(AH 2435 BK 5191) 0181/0000
BMSEN 67/0095/0170/0000 0171/5191

SIGN: CANTILEVER
BMSID 67/0095/0171/4070 0171/4070

040233 FT 1 0 01000 0 00 0119+69
SNYDER AVE.
BMSBG 67/0095/0190/0000
MILEPOST 019.00
LENGTH(AH 2978 BK 2599)
BMSEN 67/0095/0184/1410
SIGN: 2 CHORD TRUSS
BMSID 67/0095/0184/2549

RAMP FRONT ST TO 95NB
(SR8003 SEG 0510/3033)
SIGN: 4 CHORD TRUSS
BMSID 67/0095/0185/1533
1 0 01000 0 00 0106+61
OREGON AVE (NB)
BMSBG 67/0095/0184/1410














RAMP A-DE (NB)
OP ID 67/8003/0510/0980

037634 FT 1 0 01000 0 00 0093+29
I-76
OP ID 67/7301/0076/0230
LENGTH(AH 2599 BK 2471)
RAMP J (WB)
OP ID 67/8003/0010/0368

0180/0619 BMSEN 67/0095/0180/0000
I 76 WALT WHIT BR/PACKE
0180/0541 (SR8003 SEG 0010/0000)
SIGN: 4 CHORD TRUSS
BMSID 67/0095/0180/0320
035163 FT 1 0 01000 0 00 0066+97
PATTISON AVE
BMSBG 67/0095/0180/0000
MILEPOST 018.00
LENGTH(AH 2471 BK 5191)
BMSEN 67/0095/0170/0000


EXTRACT DATE: 12/28/2024 ROADWAY MANAGEMENT SYSTEM PAGE NUMBER: 68
PRINT DATE: 12/30/2024 SLD COUNTY/SR - ANNUAL PRINT COUNTY: PHILADELPHIA

DIR: N TOTAL LEN: 21.781 MI. DIST: 06-5 SR: 95
LEFT MUN: PHILADELPHIA C RIGHT MUN: PHILADELPHIA C

			0170/3182	SIGN: CANTILEVER BMSID 67/0095/0170/3182
SIGN: CANTILEVER BMSID 67/0095/0171/2227 0171/2227				
			0170/0152 029972 FT	SIGN: CANTILEVER BMSID 67/0095/0170/0152 1 0 01000 0 00 0014+28 030252 FT CSX RR BMSBG 67/0095/0170/0000 MILEPOST 017.00 LENGTH(AH 5191 BK 3923) 0171/0000 BMSEN 67/0095/0164/2922 0165/3923 SIGN: 4 CHORD TRUSS BMSID 67/0095/0165/3577 0165/3577 RAMP D RD (SR8001 SEG 0500/0000) 0165/3062 0 0 00000 0 00 0000+00 BMSEN 67/0095/0164/0000 TERMINAL AVE BMSBG 67/0095/0164/2922 0165/2922
			0170/0000 0164/3923	SIGN: CANTILEVER BMSID 67/0095/0170/0152 1 0 01000 0 00 0014+28 CSX RR BMSBG 67/0095/0170/0000 MILEPOST 017.00 LENGTH(AH 5191 BK 3923) BMSEN 67/0095/0164/2922 0165/3923 SIGN: 4 CHORD TRUSS BMSID 67/0095/0165/3577 RAMP B RD (SR8001 SEG 0750/0910) 0 0 00000 0 00 0000+00 BMSEN 67/0095/0164/0000 TERMINAL AVE BMSBG 67/0095/0164/2922
			0164/3551	
			0164/3002	
			0164/2922	
SIGN: CANTILEVER BMSID 67/0095/0165/1052 0165/1052 RAMP C RD (SR8001 SEG 0250/2316) 0165/0820				
			0164/0857	RAMP A RD (SR8001 SEG 0010/0000) SIGN: 4 CHORD TRUSS BMSID 67/0095/0164/0574 1 0 00795 0 00 0270+20 026329 FT BROAD STREET (NB) BMSBG 67/0095/0164/0000 LENGTH(AH 3923 BK 1949) 0165/0000
			0164/0574 026049 FT	BMSID 67/0095/0164/0574 1 0 00795 0 00 0270+20 BROAD STREET (NB) BMSBG 67/0095/0164/0000 LENGTH(AH 3923 BK 1946) BMSEN 67/0095/0160/0000
			0164/0000 0160/1946	SIGN: 4 CHORD TRUSS BMSID 67/0095/0160/1101 INTERSTATE 95 (SB) OP ID 67/0095/0161/0000
			0160/1101	
			0160/0734	

EXTRACT DATE: 12/28/2024 ROADWAY MANAGEMENT SYSTEM PAGE NUMBER: 67
PRINT DATE: 12/30/2024 SLD COUNTY/SR - ANNUAL PRINT COUNTY: PHILADELPHIA

DIR: N TOTAL LEN: 21.781 MI. DIST: 06-5 SR: 95
LEFT MUN: PHILADELPHIA C RIGHT MUN: PHILADELPHIA C

1 0 00795 0 00 0243+34 024380 FT		024103 FT	1 0 00795 0 00 0246+11
INTERSTATE 95 (NB)			NO UNDERPASS INFORMATION
BMSBG 67/0095/0161/0000			BMSBG 67/0095/0160/0000
MILEPOST 016.00			MILEPOST 016.00
LENGTH(AH 1949 BK 5167) 0161/0000		0160/0000	LENGTH(AH 1946 BK 5167)
BMSEN 67/0095/0150/0000 0151/5167		0150/5167	BMSEN 67/0095/0150/0000

SIGN: 4 CHORD TRUSS
BMSID 67/0095/0151/1777 0151/1777

SIGN: 4 CHORD TRUSS
BMSID 67/0095/0151/0300 0151/0300
1 0 00795 0 00 0186+19 019213 FT
BRIDGE ST.
BMSBG 67/0095/0150/0000
MILEPOST 015.00
LENGTH(AH 5167 BK 3124) 0151/0000
BMSEN 67/0095/0145/0913 0145/3124

0 0 00000 0 00 0000+00
BMSEN 67/0095/0145/0000
INTERSTATE 95 (NB)
BMSBG 67/0095/0145/0913 0145/0913
SIGN: 4 CHORD TRUSS
BMSID 67/0095/0145/0815 0145/0815
ENTERPRISE/ISLAND AV RA
(SR8005 SEG 0500/0000) 0145/0674

1 0 00795 0 00 0153+01 016089 FT
CONSOLIDATED RAIL CO RR
BMSBG 67/0095/0145/0000

018936 FT 1 0 00795 0 00 0186+19
BRIDGE ST.
BMSBG 67/0095/0150/0000
MILEPOST 015.00
LENGTH(AH 5167 BK 3378)
BMSEN 67/0095/0144/1126
INTERSTATE 95 (SB)
OP ID 67/0095/0145/0913
SIGN: 4 CHORD TRUSS
BMSID 67/0095/0144/2518


SIGN: CANTILEVER
BMSID 67/0095/0144/1770

0 0 00000 0 00 0000+00
BMSEN 67/0095/0144/0000
NO UNDERPASS INFORMATION
BMSBG 67/0095/0144/1126

0144/0418 RAMP FROM ENTERPRISE AV
015558 FT (SR8005 SEG 0750/1315)
1 0 00795 0 00 0143+04
ACCESS ROADS
BMSBG 67/0095/0144/0000


EXTRACT DATE: 12/28/2024 ROADWAY MANAGEMENT SYSTEM PAGE NUMBER: 66
PRINT DATE: 12/30/2024 SLD COUNTY/SR - ANNUAL PRINT COUNTY: PHILADELPHIA

DIR: N TOTAL LEN: 21.781 MI. DIST: 06-5 SR: 95
LEFT MUN: PHILADELPHIA C RIGHT MUN: PHILADELPHIA C

LENGTH(AH 3124 BK 2680) 0145/0000  0144/0000 LENGTH(AH 3378 BK 2677)
0140/2677 BMSID 67/0095/0140/0000
SIGN: 4 CHORD TRUSS
BMSID 67/0095/0141/2373 0141/2373 0140/2489 BMSID 67/0095/0140/2489
SIGN: 4 CHORD TRUSS

SIGN: CANTILEVER
BMSID 67/0095/0141/1105 0141/1105


BARTRAM/ESSINGTON AV RA
(SR8035 SEG 0500/0000) 0141/0463
1 0 00795 0 00 0129+66 013409 FT

RAMP B (SB)
BMSBG 67/0095/0141/0000
MILEPOST 014.00
LENGTH(AH 2680 BK 3244) 0141/0000  0140/0000

SIGN: 4 CHORD TRUSS
BMSID 67/0095/0135/3000 0135/3000

0 0 00000 0 00 0000+00
RAMP NB CITY (NB)
BMSBG 67/0095/0135/1690 0135/1690
SIGN: 4 CHORD TRUSS
BMSID 67/0095/0134/1497 0135/1625

SIGN: 4 CHORD TRUSS
BMSID 67/0095/0135/0900 0135/0900

I-95 COLLECTOR RD
(SR9405 SEG 0012/0000) 0135/0204
1 0 00795 0 00 0094+83 010165 FT
LENGTH(AH 3244 BK 2640) 0135/0000  0134/0000

BMSID 67/0095/0131/1682 0131/1865
1 0 00795 0 00 0371+28
ISLAND AVE (EB)
BMSBG 67/0095/0131/1682 0131/1682

1 0 00795 0 00 0068+43 007525 FT

0140/0747 RAMP FROM BARTRAM AV
(SR8035 SEG 0750/1400)

012881 FT 1 0 00795 0 00 0411+72
RAMP B (SB)
BMSBG 67/0095/0140/0000
MILEPOST 014.00

LENGTH(AH 2677 BK 3021)
BMSID 67/0095/0134/1533

0 0 00000 0 00 0000+00
RAMP NB CITY (NB)
BMSBG 67/0095/0134/1533
SIGN: 4 CHORD TRUSS
BMSID 67/0095/0134/1497

SIGN: CENTER MOUNTD
BMSID 67/0095/0134/0348

009860 FT 1 0 00795 0 00 0096+70
LENGTH(AH 3021 BK 2640)

I-95 COLLECTOR RD
(SR9403 SEG 0020/3600)
BMSID 67/0095/0130/1637
1 0 00795 0 00 0371+18
ISLAND AVE (EB)
BMSBG 67/0095/0130/1637

007220 FT 1 0 00795 0 00 0071+44

EXTRACT DATE: 12/28/2024 ROADWAY MANAGEMENT SYSTEM PAGE NUMBER: 65
PRINT DATE: 12/30/2024 SLD COUNTY/SR - ANNUAL PRINT COUNTY: PHILADELPHIA

DIR: N TOTAL LEN: 21.781 MI. DIST: 06-5 SR: 95
LEFT MUN: PHILADELPHIA C RIGHT MUN: PHILADELPHIA C

MILEPOST	013.00					MILEPOST	013.00
LENGTH(AH 2640 BK 2809)	0131/0000					LENGTH(AH 2640 BK 2775)	
SIGN: 4 CHORD TRUSS							
BMSID 67/0095/0125/2204	0125/2204						
I-95 COLLECTOR RD							
(SR9405 SEG 0022/2909)	0125/0765						
RAMP G (WB)							
OP ID 67/8047/0760/0000	0125/0424						
0124/0534 OP ID 67/8047/0760/0000							
004445 FT 1 0 00795 0 00 0056+98							
I-95 COLLECTOR RD							
(SR9403 SEG 0010/0000)							
1 0 00795 0 00 0051+43 004716 FT							
LENGTH(AH 2809 BK 2416)	0125/0000						
RAMP NB (EB)							
OP ID 67/8047/0010/3064	0121/1960						
0120/2000 OP ID 67/8047/0010/3064							
SIGN: 3 CHORD TRUSS							
BMSID 67/0095/0120/1236							
0120/1236							
RAMP G FROM AIRPORT							
(SR8047 SEG 0760/3632)	0121/0120						
001917 FT 1 0 00795 0 00 0033+96							
SIGN: 4 CHORD TRUSS							
1 0 00795 0 00 0032+11 002300 FT							
BMSID 67/0095/0120/0000							
MILEPOST 012.00							
LENGTH(AH 2416 BK 2300)	0121/0000						
LENGTH(AH 2528 BK 1917)							
RAMP 'KK' (WB)							
OP ID 67/8047/0020/2583	0115/1719						
0114/1291 OP ID 67/8047/0020/2583							
RAMP NB TO PA 291							
(SR8047 SEG 0010/0000)							
0114/0855							
RAMP RD							
(SR8047 SEG 0280/1743)	0115/1160						
SOUTHEASTERN PENNSYLVAN							
OVERPASS IS RR X-ING	0115/0680						
CROSSOVER RD	0115/0330						
(CONN)							
RAMP LL (EB)							
OP ID 67/8047/0260/3945	0115/0116						
000000 FT 1 0 00795 0 00 0000+00							
1 0 00795 0 00 0000+00 000000 FT							
NC DELAWARE EX							
INTER-BK VIETNAM VETERANS MEMOR							
(SR0095 SEG 0111/0471)							
(SR0095 SEG 0110/1157)							
MFC BEGIN = A							
BK-DELAWARE (23)							
LENGTH(AH 2300 BK 0000)	0115/0000						
LENGTH(AH 1917 BK 0000)							

EXTRACT DATE: 12/28/2024 ROADWAY MANAGEMENT SYSTEM PAGE NUMBER: 64
PRINT DATE: 12/30/2024 SLD COUNTY/SR - ANNUAL PRINT COUNTY: PHILADELPHIA
DIR: E TOTAL LEN: 7.843 MI. DIST: 06-5 SR: 76
LEFT MUN: PHILADELPHIA C RIGHT MUN: PHILADELPHIA C








041409 FT
(APRA) WALT WHITMAN BR
I-76 DRPA
(GOVT)
RAMP B RD
(SR8020 SEG 0250/0550) INTER-AHD
3471/1709
3471/1560

POT-POT
||
||
||

041160 FT (APRA) WALT WHITMAN BR
INTER-AHD I-76 DRPA
(GOVT)
RAMP A RD
3470/1431 (SR8020 SEG 0010/0000)

EXTRACT DATE: 12/28/2024 ROADWAY MANAGEMENT SYSTEM PAGE NUMBER: 63
PRINT DATE: 12/30/2024 SLD COUNTY/SR - ANNUAL PRINT COUNTY: PHILADELPHIA

DIR: E TOTAL LEN: 7.843 MI. DIST: 06-5 SR: 76
LEFT MUN: PHILADELPHIA C RIGHT MUN: PHILADELPHIA C

TWENTYSIXTH ST (SR3003 SEG 0030/1171) SIGN: 4 CHORD TRUSS BMSID 67/0076/3470/1226 3471/1350			3470/1278 3470/0950	SIGN: 4 CHORD TRUSS BMSID 67/0076/3470/1226 TWENTYSIXTH ST (SR3003 SEG 0031/1114)	
2 0 67278 0 00 0081+01 039700 FT MILEPOST 347.00 LENGTH(AH 1709 BK 2431) 3471/0000 SIGN: 4 CHORD TRUSS BMSID 67/0076/3464/2138 3465/2147 VARE AV/MIFFLIN ST (CITY) 3465/2032			039729 FT 3470/0000 3464/2230	2 0 67278 0 00 0081+01 LENGTH(AH 1431 BK 2544) SIGN: 4 CHORD TRUSS BMSID 67/0076/3464/2138	
SIGN: 3 CHORD TRUSS BMSID 67/0076/3464/1334 3465/1342			3464/1430 3464/1320	SIGN: 3 CHORD TRUSS BMSID 67/0076/3464/1334 TWENTYEIGHTH ST RAMP RD (CITY)	
SIGN: 4 CHORD TRUSS BMSID 67/0076/3464/0455 3465/0462 2 0 67278 0 00 0113+41 037269 FT LENGTH(AH 2431 BK 1075) 3465/0000 THIRTYFOURTH ST (SR3003 SEG 0040/0000) 3461/0980 PEDESTRIAN OP ID 67/0076/3460/1074 3461/0845			3464/0540 037185 FT 3464/0000 3460/0980 3460/0840	TWENTYEIGHTH ST RAMP RD (CITY) SIGN: 4 CHORD TRUSS BMSID 67/0076/3464/0455 2 0 67278 0 00 0113+41 LENGTH(AH 2544 BK 1161) THIRTYFOURTH ST (SR3003 SEG 0041/0000) PEDESTRIAN OP ID 67/0076/3460/1074	
SIGN: CANTILEVER BMSID 67/0076/3461/0376 3461/0160 2 0 67057 0 00 0340+04 036194 FT MILEPOST 346.00 LENGTH(AH 1075 BK 3597) 3461/0000 BMSID 67/0076/3454/1645 3455/3275			036024 FT 3460/0000 3454/3275 3454/3188	2 0 67057 0 00 0348+24 MILEPOST 346.00 LENGTH(AH 1161 BK 3532) BMSID 67/0076/3454/1645 SIGN: POLE MOUNTED BMSID 67/0076/3454/3188	
RAMP EX41 76W/CIVIC CEN (SR8018 SEG 0500/0730) 3455/2728					
0 0 00000 0 00 0000+00 34TH STREET (NB) BMSBG 67/0076/3454/1645 3455/1645 BMSID 67/0076/3454/0000 3455/1641			3454/1645 3454/1641	2 0 67057 0 00 0331+84 34TH STREET (NB) BMSBG 67/0076/3454/1645 BMSID 67/0076/3454/0000	

DIST: 06-5 SR: 76
RIGHT MUN: PHILADELPHIA C

3 4 5 4 / 0 1 3 2
0 3 2 4 9 2 F T

3 4 5 4 / 0 0 0 0
3 4 4 4 / 6 1 6 2
3 4 4 4 / 6 0 5 4

3 4 4 4 / 4 7 9 2
3 4 4 4 / 4 7 3 4

3 4 4 4 / 4 1 3 8

3 4 4 4 / 3 5 3 7
3 4 4 4 / 3 3 8 0
3 4 4 4 / 3 2 9 0
3 4 4 4 / 3 1 5 6

3 4 4 4 / 1 9 0 6
3 4 4 4 / 1 8 7 3


















DIST: 06-5 SR: 76
RIGHT MUN: PHILADELPHIA C

SCHUYLKILL AVE WES				SCHUYLKILL AVE WES					
OP	ID	67/3039/0010/0634	3445/1475		3444/1475	OP	ID	67/3039/0010/0634	
CHESTNUT ST (EB)				CHESTNUT ST (EB)					
OP	ID	67/0003/0090/1659	3445/1298		3444/1298	OP	ID	67/0003/0090/1659	
RETAINING WALL END						RETAINING WALL END			
BMSID	67/0076/3441/0961		3445/1232						
RETAINING WALL END						RETAINING WALL END			
BMSID	67/0076/3441/0960		3445/1230						
SCHUYLKILL AVE WES						SCHUYLKILL AVE WES			
OP	ID	67/3030/0013/1862	3445/0969		3444/0969	OP	ID	67/3030/0013/1862	
RETAINING WALL BEGIN						RETAINING WALL BEGIN			
BMSID	67/0076/3441/0960		3445/0950						
RETAINING WALL BEGIN						RETAINING WALL BEGIN			
BMSID	67/0076/3441/0961		3445/0855						
RETAINING WALL END						RETAINING WALL END			
BMSID	67/0076/3445/0460		3445/0826						
MARKET ST (EB)						MARKET ST (EB)			
OP	ID	67/3010/0080/0920	3445/0730		3444/0730	OP	ID	67/3010/0080/0920	
RETAINING WALL END						RETAINING WALL END			
BMSID	67/8012/0010/0121		3445/0708						
RETAINING WALL BEGIN						RETAINING WALL BEGIN			
BMSID	67/8012/0010/0121		3445/0470						
RETAINING WALL BEGIN						RETAINING WALL BEGIN			
BMSID	67/0076/3445/0460		3445/0460						
SCHUYLKILL AVE WEST						SCHUYLKILL AVE WEST			
OP	ID	67/3030/0013/0261	3445/0400		3444/0400	OP	ID	67/3030/0013/0261	
SCHUYLKILL AVE WES						SCHUYLKILL AVE WES			
OP	ID	67/3030/0013/0531	3445/0248		3444/0248	OP	ID	67/3030/0013/0531	
RAMP J RD						RAMP A RD			
(SR8012 SEG 0510/0000)						(SR8012 SEG 0250/2035)			
2 0 67057 0 00 0260+05 026261 FT						2 0 67057 0 00 0260+05 026261 FT			
SCHUYLKILL R						SCHUYLKILL R			
BMSBG	67/0076/3444/0000		3445/0000		3444/0000	BMSBG	67/0076/3444/0000		
LENGTH(AH 6336 BK 2112)						LENGTH(AH 6335 BK 2516)			
OP	ID	67/3030/0013/0696	3441/2112						
RAMP H RD						RAMP A RD			
(SR8012 SEG 0500/0930)						(SR8012 SEG 0250/2035)			
BMSEN	67/0076/3441/0941		3441/1217						
0 0 00000 0 00 0000+00									
RAMP B (EB)									
BMSBG	67/0076/3441/0941		3441/0941						
SIGN: CENTER MOUNTD						SIGN: 4 CHORD TRUSS			
BMSID	67/0076/3441/0749		3441/0749		3440/0617	BMSID	67/0076/3440/0617		
BMSEN	67/0076/3441/0550		3441/0596		3440/0545	BMSEN	67/0076/3440/0602		

OP	ID	RAMP	4	(NB)					
67	8	0B	05	00	03	10			
SIG	CANT	LEVER							
BMS	67	00	76	33	01	75			
2	06	05	00	01	86	13			
	MILE	POST			34	3.00			

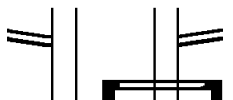
















EXTRACT DATE: 12/28/2024 ROADWAY MANAGEMENT SYSTEM PAGE NUMBER: 59
PRINT DATE: 12/30/2024 SLD COUNTY/SR - ANNUAL PRINT COUNTY: PHILADELPHIA

DIR: E TOTAL LEN: 7.843 MI. DIST: 06-5 SR: 76
LEFT MUN: PHILADELPHIA C RIGHT MUN: PHILADELPHIA C

LENGTH(AH 2584 BK 2731) 3431/0000		3430/0000 LENGTH(AH 2640 BK 2666)
GIRARD AVE (NB)		GIRARD AVE (NB)
OP ID 67/0013/0090/0080 3425/2380		3424/2380 OP ID 67/0013/0090/0080
NATIONAL RAILROAD PASSE		NATIONAL RAILROAD PASSE
OVERPASS IS RR X-ING 3425/2141		3424/2191 OVERPASS IS RR X-ING
		RAMP B RD
		(SR8008 SEG 0020/0898)
BMSID 67/0076/3424/1106 3425/1113		3424/1457 DMS SIGN STRUCTURE
2 0 67057 0 00 0159+73		3424/1160 BMSID 67/0076/3424/1457
SWEETBRIAR R		0 0 00000 0 00 0000+00
BMSBG 67/0076/3424/1106 3425/1059		3424/1106 SWEETBRIAR R
SIGN: 4 CHORD TRUSS		BMSBG 67/0076/3424/1106
BMSID 67/0076/3425/0863 3425/0863		
		RAMP A RD
CONSOLIDATED RAIL CORPO		(SR8008 SEG 0010/0000)
OVERPASS IS RR X-ING 3425/0291		CONSOLIDATED RAIL CORPO
RAMP 3 (WB)		OVERPASS IS RR X-ING
OP ID 67/8008/0030/1044 3425/0171		3424/0469 RAMP 3 (WB)
		OP ID 67/8008/0030/1044
2 0 67057 0 00 0159+73 015731 FT		SIGN: CANTILEVER
LENGTH(AH 2731 BK 2504) 3425/0000		3424/0307 BMSID 67/0076/3424/0307
RAMP C RD		015695 FT
(SR8008 SEG 0030/1888) 3421/2078		3424/0000 LENGTH(AH 2666 BK 2556)
SIGN: 4 CHORD TRUSS		
BMSID 67/0076/3420/1960 3421/1764		SIGN: 4 CHORD TRUSS
		BMSID 67/0076/3420/1960
SIGN: 4 CHORD TRUSS		SIGN: 4 CHORD TRUSS
BMSID 67/0076/3420/1263 3421/1065		BMSID 67/0076/3420/1263
BMSID 67/0076/3420/0454 3421/0388		BMSID 67/0076/3420/0454
2 0 67057 0 00 0133+33		2 0 67057 0 00 0133+33
BLACK ROAD		BLACK ROAD
BMSBG 67/0076/3420/0454 3421/0254		BMSBG 67/0076/3420/0454
SIGN: 4 CHORD TRUSS		SIGN: 4 CHORD TRUSS
BMSID 67/0076/3420/0260 3421/0083		BMSID 67/0076/3420/0260
2 0 67057 0 00 0133+33 013227 FT		2 0 67057 0 00 0133+33
LENGTH(AH 2504 BK 2575) 3421/0000		LENGTH(AH 2556 BK 2737)
RAMP D RD		RAMP B RD
(SR8006 SEG 0500/0000) 3415/1754		(SR8006 SEG 0750/0370)
BMSID 67/0076/3414/1303 3415/1297		BMSID 67/0076/3414/1303
2 0 67057 0 00 0106+93		0 0 00000 0 00 0000+00
CMONTGOMERY D		CMONTGOMERY D
BMSBG 67/0076/3414/1303 3415/1155		BMSBG 67/0076/3414/1303

EXTRACT DATE: 12/28/2024 ROADWAY MANAGEMENT SYSTEM PAGE NUMBER: 58
PRINT DATE: 12/30/2024 SLD COUNTY/SR - ANNUAL PRINT COUNTY: PHILADELPHIA

DIR: E TOTAL LEN: 7.843 MI. DIST: 06-5 SR: 76
LEFT MUN: PHILADELPHIA C RIGHT MUN: PHILADELPHIA C

RAMP C RD (SR8006 SEG 0250/0660) 3415/0549		3414/0795	RAMP A RD (SR8006 SEG 0010/0000)
2 0 67057 0 00 0106+93 010652 FT		3414/0400	SIGN: CANTILEVER
LENGTH(AH 2575 BK 2667) 3415/0000		010402 FT	BMSID 67/0076/3414/0350
SIGN: 4 CHORD TRUSS		3414/0000	2 0 67057 0 00 0106+93
BMSID 67/0076/3410/1810 3411/1810			LENGTH(AH 2737 BK 2640)
SIGN: CENTER MOUNTED			SIGN: 4 CHORD TRUSS
BMSID 67/0076/3411/1657 3411/1657		3410/1810	BMSID 67/0076/3410/1810
DMS SIGN STRUCTURE			SIGN: CANTILEVER
BMSID 67/0076/3410/0414 3411/0414		3410/1069	BMSID 67/0076/3410/1069
2 0 67057 0 00 0080+53 007985 FT			DMS SIGN STRUCTURE
MILEPOST 341.00		3410/0414	BMSID 67/0076/3410/0414
LENGTH(AH 2667 BK 2854) 3411/0000		007762 FT	2 0 67057 0 00 0080+53
			MILEPOST 341.00
			LENGTH(AH 2640 BK 2655)
GREENLAND DR			GREENLAND DR
OP ID 67/3198/0010/0000 3405/1798		3404/1798	OP ID 67/3198/0010/0000
SIGN: 4 CHORD TRUSS			SIGN: 4 CHORD TRUSS
BMSID 67/0076/3404/0882 3405/0882		3404/0882	BMSID 67/0076/3404/0882
2 0 67057 0 00 0053+98 005131 FT		005107 FT	2 0 67057 0 00 0053+98
LENGTH(AH 2854 BK 2828) 3405/0000		3404/0000	LENGTH(AH 2655 BK 2691)
SIGN: CANTILEVER			
BMSID 67/0076/3401/2602 3401/2602			
US 1 SOUTH CITY AVE			
(SR8004 SEG 0500/0000) 3401/2235			
SIGN: 4 CHORD TRUSS			
BMSID 67/0076/3401/2118 3401/2118			
US 1 NORTH ROOSEVELT BL			
(SR8004 SEG 0510/0000) 3401/1832			
RAMP D (EB)			
OP ID 67/8004/0260/0722 3401/1607			
BMSID 67/0076/3401/1171 3401/1252			
2 0 67057 0 00 0032+85			
RAMP B (NB)			
BMSID 67/0076/3401/1171 3401/1171			
SIGN: CANTILEVER			
BMSID 67/0076/3401/1095 3401/1095			

3400/1894 RAMP TR 1 SB TO 76 EB
(SR8004 SEG 0260/1192)

3400/1227 RAMP CITYLINE AV TO 76 E
(SR8004 SEG 0020/0655)

EXTRACT DATE: 12/28/2024 ROADWAY MANAGEMENT SYSTEM PAGE NUMBER: 57
PRINT DATE: 12/30/2024 SLD COUNTY/SR - ANNUAL PRINT COUNTY: PHILADELPHIA

DIR: E TOTAL LEN: 7.843 MI. DIST: 06-5 SR: 76
LEFT MUN: PHILADELPHIA C RIGHT MUN: PHILADELPHIA C

RAMP A (WB)
OP ID 67/8004/0250/0684 3401/0975

SIGN: CANTILEVER
BMSID 67/0076/3401/0248 3401/0248
BMSBG 67/0076/3401/0000 3401/0227

2 0 67057 0 00 0027+58 002303 FT
NEILL DRIVE
BMSBG 67/0076/3401/0000
MILEPOST 340.00
LENGTH(AH 2828 BK 2303) 3401/0000

SIGN: 4 CHORD TRUSS
BMSID 67/0076/3395/1595 3395/1595
TRIB. SCHUYLKILL RIVER
STRUCTURE LENGTH 9 FT
BMSID 67/0076/3394/1536 3395/1375

LINCOLN DR/KELLY DR
(SR8002 SEG 0500/0000) 3395/1112
RAMP FROM RT 1 SB/76 WB
(SR8004 SEG 0500/3400) 3395/1041

FOR SR 0076 AND 8002
(CONN) 3395/0500
SIGN: CANTILEVER
BMSID 67/0076/3395/0337 3395/0337

2 0 67057 0 00 0000+29 000000 FT
NC SCHUYLKILL EX
SCHUYLKILL EX INTER-BK
(SR0076 SEG 3391/2899)
MFC BEGIN = A
LENGTH(AH 2303 BK 0000) 3395/0000

3400/1045 BMSEN 67/0076/3400/0883

2 0 67057 0 00 0033+15
RAMP B (NB)
3400/0883 BMSBG 67/0076/3400/0883

3400/0224 BMSEN 67/0076/3400/0000

002416 FT 2 0 67057 0 00 0027+58
NEILL DRIVE
BMSBG 67/0076/3400/0000
MILEPOST 340.00

3400/0000 LENGTH(AH 2691 BK 2416)
US 1 NORTH ROOSEVELT BL
3394/2307 (SR8004 SEG 0010/0000)
SIGN: 4 CHORD TRUSS
3394/2078 BMSID 67/0076/3394/2078

TRIB. SCHUYLKILL RIVER
STRUCTURE LENGTH 9 FT
3394/1536 BMSID 67/0076/3394/1536
SIGN: 4 CHORD TRUSS
3394/1323 BMSID 67/0076/3394/1323

RAMP SR 4006 SB TO I-76
3394/0848 (SR8002 SEG 0250/0780)

SIGN: CANTILEVER
3394/0076 BMSID 67/0076/3394/0076
000000 FT 2 0 67057 0 00 0000+29
NC SC SCHUYLKILL EX
INTER-BK SCHUYLKILL EX
(SR0076 SEG 3390/2851)
MFC BEGIN = A
BK-MONTGOMERY (46)
3394/0000 LENGTH(AH 2416 BK 0000)

EXTRACT DATE: 12/28/2024 ROADWAY MANAGEMENT SYSTEM PAGE NUMBER: 56
PRINT DATE: 12/30/2024 SLD COUNTY/SR - ANNUAL PRINT COUNTY: PHILADELPHIA

DIR: E TOTAL LEN: 5.092 MI. DIST: 06-5 SR: 73
LEFT MUN: PHILADELPHIA C RIGHT MUN: PHILADELPHIA C

(APRA) TACONY PALMYRA B
TACONY PALMYRA BRIDGE 026888 FT
(GOVT)
LEVICK ST
(SR1008 SEG 0010/0000) 0111/3967
(APRA) TACONY PALMYRA B
ELBRIDGE ST
(CITY)

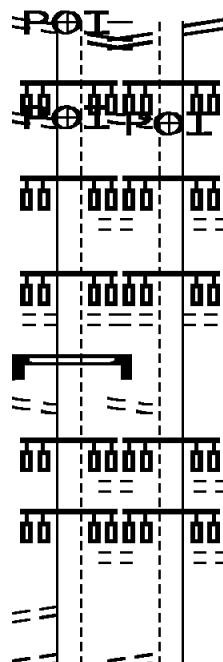
MAGEE AV
(CITY)

UNRUH AV
(CITY)

SIGN: CANTILEVER
BMSID 67/0073/0111/1824 0111/1824
WISSINOMING ST
(CITY)
KNORR ST
(CITY)

LONGSHORE AV
(CITY)

LC TO MILNOR ST
(CONN)
MILNOR ST
(CITY)



026849 FT LEVICK ST
(SR1008 SEG 0010/0162)
LEVICK ST
(SR1008 SEG 0010/0162)
(APRA) TACONY PALMYRA B
ELBRIDGE ST
(CITY)

MAGEE AV
(CITY)

UNRUH AV
(CITY)

WISSINOMING ST
(CITY)
KNORR ST
(CITY)

LONGSHORE AV
(CITY)

MILNOR ST
(CITY)

EXTRACT DATE: 12/28/2024 ROADWAY MANAGEMENT SYSTEM PAGE NUMBER: 55
PRINT DATE: 12/30/2024 SLD COUNTY/SR - ANNUAL PRINT COUNTY: PHILADELPHIA

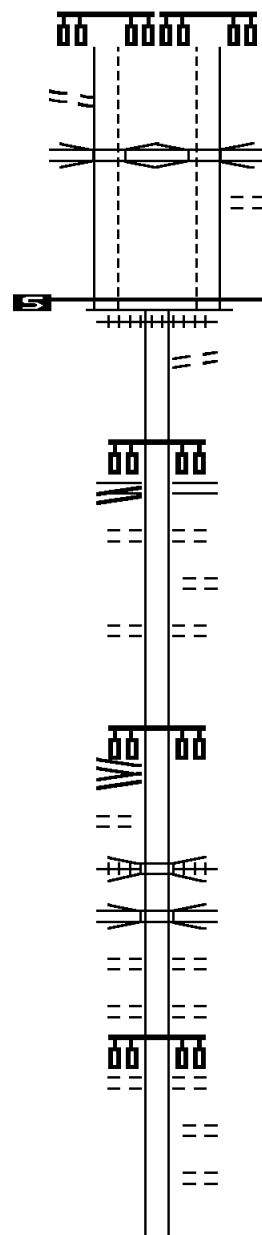
DIR: E TOTAL LEN: 5.092 MI. DIST: 06-5 SR: 73
LEFT MUN: PHILADELPHIA C RIGHT MUN: PHILADELPHIA C

LC FROM MILNOR ST 0111/0574
(CONN) 0111/0475
OP ID 67/0095/0290/1042 0111/0332
2 0 67350 0 01 0088+86 022921 FT
NC NEW STATE RD
MFC BEGIN = B
LENGTH(AH 3967 BK 0560) 0111/0000

RAMP TO 195N
(SR8023 SEG 0260/0000) 0100/0000

2 0 67328 0 00 0028+90 021138 FT
COTTMAN AV
(SR1012 SEG 0010/0000)
STATE RD
(SR1007 SEG 0081/0000)
(SR1007 SEG 0080/0000) 0090/0000
JAMES ST
(CITY) 0080/1679

019234 FT



0110/0579

0110/0318 OP ID 67/0095/0290/1042 INTERSTATE 95 (NB)
(CONN) LC FROM STATE RD
2 0 67350 0 01 0088+86
NC NEW STATE RD
MFC BEGIN = B
LENGTH(AH 3956 BK 0560) 0110/0000
0100/0515 (AAR 531174M) #TRKS 02
STATE RD
(CITY)
0100/0395 2 0 67350 0 01 0089+63
022333 FT PRINCETON AV
(SR1010 SEG 0012/1833)
0100/0000 LENGTH(AH 0560 BK 1223)
0090/0938 FRIENDSHIP ST
(CITY)
0090/0755 NATIONAL ST
(CITY)
0090/0465 WELLINGTON ST
021110 FT (CITY)

NC STATE RD

0090/0000 LENGTH(AH 1223 BK 1904)
0080/1322 NATIONAL RAILROAD PASSE
OVERPASS IS RR X-ING
US RUBBER CO
0080/1207 OP ID 67/0073/0080/1207
KEYSTONE ST
(CITY)
0080/1121 TULIP ST
(CITY)
0080/0894 EDMUND ST
(CITY)
0080/0661 HEGERMAN ST
(CITY)
0080/0442 VANDIKE ST
(CITY)
0080/0228 2 0 67349 0 00 0182+98
019206 FT TORRESDALE AV

EXTRACT DATE: 12/28/2024 ROADWAY MANAGEMENT SYSTEM PAGE NUMBER: 54
PRINT DATE: 12/30/2024 SLD COUNTY/SR - ANNUAL PRINT COUNTY: PHILADELPHIA

DIR: E TOTAL LEN: 5.092 MI. DIST: 06-5 SR: 73
LEFT MUN: PHILADELPHIA C RIGHT MUN: PHILADELPHIA C

						(SR1004 SEG 0170/0000)
						MFC BEGIN = B
					0080/0000	LENGTH(AH 1904 BK 2032)
						SIGN: CANTILEVER
					0070/1912	BMSID 67/0073/0070/1912
MARSDEN ST						MARSDEN ST
(CITY)	0071/1807	==	==		0070/1807	(CITY)
DITMAN ST						DITMAN ST
(CITY)	0071/1741	==	==		0070/1742	(CITY)
DITMAN ST						DITMAN ST
(CITY)	0071/1581	==	==		0070/1579	(CITY)
GLENLOCH ST						GLENLOCH ST
(CITY)	0071/1355	==	==		0070/1355	(CITY)
JACKSON ST						JACKSON ST
(CITY)						(CITY)
	0071/1128	==	==		0070/1128	
GILLESPIE ST						GILLESPIE ST
(CITY)	0071/0906	==	==		0070/0903	(CITY)
COTTAGE ST						COTTAGE ST
(CITY)						(CITY)
	0071/0676	==	==		0070/0676	
ALGARD ST						ALGARD ST
(CITY)	0071/0452	==	==		0070/0453	(CITY)
WALKER ST						WALKER ST
(CITY)						(CITY)
	0071/0222	==	==		0070/0224	
2 0 67293 0 00 0171+92 017198 FT					017174 FT	2 0 67293 0 00 0171+74
MONTAGUE ST						MONTAGUE ST
(CITY)						(CITY)
LENGTH(AH 2036 BK 3156)	0071/0000	==	==		0070/0000	LENGTH(AH 2032 BK 3150)
ERDRICK ST						ERDRICK ST
(CITY)						(CITY)
	0061/2932	==	==		0060/2921	
CHARLES ST						CHARLES ST
(CITY)	0061/2641	==	==		0060/2629	(CITY)
RYAN AV						RYAN AV
(CITY)	0061/2566	==	==		0060/2555	(CITY)
FRANKFORD AV						FRANKFORD AV
(SR0013 SEG 0241/1287)						(SR0013 SEG 0241/1287)
(SR0013 SEG 0240/1299)						(SR0013 SEG 0240/1299)
	0061/2299	==	==		0060/2285	
LEON ST						LEON ST
(CITY)						(CITY)
	0061/1707	==	==		0060/1704	
CRISPIN ST						CRISPIN ST
(CITY)	0061/1126	==	==		0060/1128	(CITY)
CRISPIN ST						CRISPIN ST
(CITY)	0061/1099	==	==		0060/1099	(CITY)

EXTRACT DATE: 12/28/2024 ROADWAY MANAGEMENT SYSTEM PAGE NUMBER: 53
PRINT DATE: 12/30/2024 SLD COUNTY/SR - ANNUAL PRINT COUNTY: PHILADELPHIA

DIR: E TOTAL LEN: 5.092 MI. DIST: 06-5 SR: 73
LEFT MUN: PHILADELPHIA C RIGHT MUN: PHILADELPHIA C

CRABTREE ST (CITY)	0061/0746	==	==	==	0060/0747	CRABTREE ST (CITY)
ROWLAND AV (CITY)		00	0000	00		ROWLAND AV (CITY)
2 0 67293 0 00 0140+22 014042 FT	0061/0564	==	==	==	0060/0562	2 0 67293 0 00 0140+22
SACKETT ST (CITY)		00	0000	00	014024 FT	SACKETT ST (CITY)
LENGTH(AH 3156 BK 2493)	0061/0000	5	==	==	5 0060/0000	LENGTH(AH 3150 BK 2471)
HAWTHORNE ST (CITY)		00	0000	00		HAWTHORNE ST (CITY)
BATTERSBY ST (CITY)	0051/1918	==	==	==	0050/1919	BATTERSBY ST (CITY)
	0051/1353	==	==	==	0050/1354	
BARNARD AV (CITY)	0051/1079	==	==	==	0050/1080	BARNARD AV (CITY)
BROUS AV (CITY)		00	0000	00		BROUS AV (CITY)
	0051/0792	==	==	==	0050/0793	
REVERE ST (CITY)	0051/0490	==	==	==	0050/0489	REVERE ST (CITY)
ROOSEVELT BL (SR6001 SEG 0270/0000)		00	0000	00		ROOSEVELT BL (SR6001 SEG 0270/0000)
BMS EN 67/0073/0050/0000	0051/0154	==	==	==	0050/0153	BMS EN 67/0073/0050/0000
2 0 67293 0 00 0115+44 011549 FT	0051/0102	==	==	==	0050/0102	2 0 67293 0 00 0115+44
ROOSEVELT BL (NB)		00	0000	00	011553 FT	ROOSEVELT BL (NB)
BMSBG 67/0073/0050/0000		00	0000	00		BMSBG 67/0073/0050/0000
LENGTH(AH 2493 BK 3371)	0051/0000	5	==	==	5 0050/0000	LENGTH(AH 2471 BK 3398)
ROOSEVELT BL (SR6001 SEG 0271/0000)		00	0000	00		ROOSEVELT BL (SR6001 SEG 0271/0000)
	0041/3334	==	==	==	0040/3332	
CALVERT ST (CITY)	0041/2963	==	==	==	0040/2962	CALVERT ST (CITY)
RUPERT ST (CITY)		00	0000	00		RUPERT ST (CITY)
	0041/2732	==	==	==	0040/2730	
LEONARD ST (CITY)	0041/2495	==	==	==	0040/2494	LEONARD ST (CITY)
HANFORD ST (CITY)	0041/2260	==	==	==	0040/2257	HANFORD ST (CITY)
BRADFORD ST (CITY)	0041/2029	==	==	==	0040/2026	BRADFORD ST (CITY)
BUSTLETON AV (SR1009 SEG 0100/0000)		00	0000	00		BUSTLETON AV (SR1009 SEG 0101/0000)
(SR1009 SEG 0101/0000)		00	0000	00		(SR1009 SEG 0100/0000)
	0041/1491	==	==	==	0040/1499	
OAKLAND ST		==	==	==		OAKLAND ST

EXTRACT DATE: 12/28/2024 ROADWAY MANAGEMENT SYSTEM PAGE NUMBER: 52
PRINT DATE: 12/30/2024 SLD COUNTY/SR - ANNUAL PRINT COUNTY: PHILADELPHIA

DIR: E TOTAL LEN: 5.092 MI. DIST: 06-5 SR: 73
LEFT MUN: PHILADELPHIA C RIGHT MUN: PHILADELPHIA C

(CITY)	0041/0966	==	==	0040/0966	(CITY)
HORROCKS ST		00	0000		HORROCKS ST
(CITY)		==	==		(CITY)
KINDRED ST	0041/0616			0040/0618	KINDRED ST
(CITY)		==	==		(CITY)
2 0 67293 0 00 0081+97 008178 FT	0041/0244			0040/0245	2 0 67293 0 00 0081+97
LARGE ST	008155 FT			008155 FT	LARGE ST
(CITY)		00	0000		(CITY)
LENGTH(AH 3371 BK 2566)	0041/0000	5	5	0040/0000	LENGTH(AH 3398 BK 2553)
LYNFORD ST		==	==		LYNFORD ST
(CITY)	0031/2323			0030/2325	(CITY)
RUTLAND ST		==	==		RUTLAND ST
(CITY)	0031/2125			0030/2125	(CITY)
CASTOR AV					CASTOR AV
(SR1005 SEG 0150/0000)		00	0000		(SR1005 SEG 0151/0000)
(SR1005 SEG 0151/0000)		==	==		(SR1005 SEG 0150/0000)
LORETTO AV	0031/1887			0030/1890	LORETTO AV
(CITY)		00	0000		(CITY)
	0031/1312			0030/1314	
BELDEN ST		==	==	0030/1040	BELDEN ST
(CITY)	0031/1038				(CITY)
SHISLER ST		==	==	0030/0825	SHISLER ST
(CITY)	0031/0822				(CITY)
FRONTENAC ST		00	0000	0030/0607	FRONTENAC ST
(CITY)		==	==		(CITY)
	0031/0609			005602 FT	
2 0 67293 0 00 0056+16 005612 FT				2 0 67293 0 00 0056+16	
SUMMERDALE AV		00	0000	SUMMERDALE AV	
(CITY)		==	==	(CITY)	
LENGTH(AH 2566 BK 2546)	0031/0000	5	5	0030/0000	LENGTH(AH 2553 BK 2557)
GLENDALE AV		00	0000		GLENDALE AV
(CITY)		==	==		(CITY)
	0021/2532			0020/2521	
ALGON AV		00	0000		ALGON AV
(CITY)		==	==		(CITY)
	0021/1932			0020/1930	
DORCAS ST		==	==	0020/1628	DORCAS ST
(CITY)	0021/1629				(CITY)
PENNWAY ST		00	0000	0020/1302	PENNWAY ST
(CITY)		==	==		(CITY)
	0021/1303			WHITAKER AV	
WHITAKER AV		00	0000	(CITY)	
(CITY)		==	==	0020/0705	
	0021/0705				

EXTRACT DATE: 12/28/2024 ROADWAY MANAGEMENT SYSTEM PAGE NUMBER: 51
PRINT DATE: 12/30/2024 SLD COUNTY/SR - ANNUAL PRINT COUNTY: PHILADELPHIA

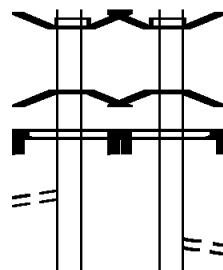
DIR: E TOTAL LEN: 5.092 MI. DIST: 06-5 SR: 73
LEFT MUN: PHILADELPHIA C RIGHT MUN: PHILADELPHIA C

DUNGAN RD (CITY)	0021/0348	==	==	0020/0347	DUNGAN RD (CITY)
DUNGAN RD (CITY)	0021/0242	==	==	0020/0242	DUNGAN RD (CITY)
2 0 67293 0 00 0030+67 003066 FT				003045 FT	2 0 67293 0 00 0030+67
MONTOUR ST (CITY)					MONTOUR ST (CITY)
LENGTH(AH 2546 BK 3066)	0021/0000	S	==	S	0020/0000
CLARIDGE ST (CITY)	0011/2756		==		0010/2757
TABOR AV (CITY)		00	0000	00	TABOR AV (CITY)
	0011/2447		==		0010/2449
LAWNDALE ST (CITY)	0011/2137		==		0010/2139
BINGHAM ST (CITY)		00	0000	00	LAWNDALE ST (CITY)
	0011/1828		==		BINGHAM ST (CITY)
PALMETTO ST (CITY)	0011/1541		==		0010/1830
OXFORD AV (SR0232 SEG 0062/0000)					0010/1541
		00	0000	00	PALMETTO ST (CITY)
OXFORD AV (SR0232 SEG 0062/0000)	0011/1393	==	==		0010/1399
RISING SUN AV (SR1001 SEG 0060/3201)		00	0000	00	OXFORD AV (SR0232 SEG 0063/0000)
	0011/1280		==		0010/1280
OAKLEY ST (CITY)		00	0000	00	OXFORD AV (SR0232 SEG 0063/0000)
	0011/0944		==		RISING SUN AV (SR1001 SEG 0060/3201)
BMS EN 67/0073/0010/0563	0011/0630		==		0010/0941
2 0 67293 0 00 0005+74					0010/0624
CSX RR					
BMSBG 67/0073/0010/0563	0011/0569		==		BMS EN 67/0073/0010/0563
(APRA) THACKRAY CRANE R					2 0 67293 0 00 0005+74
ROCKWELL AV (CITY)		00	0000	00	CSX RR
	0011/0314		==		BMSBG 67/0073/0010/0563
SOUTHEASTERN PENNSYLVAN					(APRA) THACKRAY CRANE R
OVERPASS IS RR X-ING	0011/0140		==		ROCKWELL AV (CITY)
2 0 67293 0 00 0000+00 000000 FT					SOUTHEASTERN PENNSYLVAN
NC COTTMAN AV					OVERPASS IS RR X-ING
HASBROOK AV (CITY)					2 0 67293 0 00 0000+00
COTTMAN AV	INTER-BK				NC CO
(SR0073 SEG 0710/1579)					TTMAN AV
MFC BEGIN = B					HASBROOK AV (TWP)
LENGTH(AH 3066 BK 0000)	0011/0000	S	==	S	0010/0000
					INTER-BK
					COTTMAN AV (SR0073 SEG 0710/1579)
					MFC BEGIN = B
					BK-MONTGOMERY (46)
					LENGTH(AH 3045 BK 0000)

EXTRACT DATE: 12/28/2024 ROADWAY MANAGEMENT SYSTEM PAGE NUMBER: 50
PRINT DATE: 12/30/2024 SLD COUNTY/SR - ANNUAL PRINT COUNTY: PHILADELPHIA

DIR: E TOTAL LEN: 2.801 MI. DIST: 06-5 SR: 63
LEFT MUN: PHILADELPHIA C RIGHT MUN: PHILADELPHIA C

AH-BUCKS (09)
BMS EN 67/0063/0063/1956 014790 FT
WOODHAVEN RD INTER-AHD
(SR0063 SEG 0013/0000) 0063/2016
0 0 00000 0 00 0000+00
POQUESSING CREEK
BMS BG 67/0063/0063/1956 0063/1956
SIGN: 4 CHORD TRUSS
BMS ID 67/0063/0063/1809 0063/1809
WOODHAVEN RD
(CITY) 0063/1515



014723 FT BMS EN 67/0063/0062/1906
INTER-AHD WOODHAVEN RD
0062/1966 (SR0063 SEG 0012/0000)
0 0 00000 0 00 0000+00
POQUESSING CREEK
0062/1906 BMS BG 67/0063/0062/1906
SIGN: 4 CHORD TRUSS
0062/1846 BMS ID 67/0063/0062/1846

WOODHAVEN RD
0062/1197 (CITY)
SIGN: CENTER MOUNTD

EXTRACT DATE: 12/28/2024 ROADWAY MANAGEMENT SYSTEM PAGE NUMBER: 49
PRINT DATE: 12/30/2024 SLD COUNTY/SR - ANNUAL PRINT COUNTY: PHILADELPHIA

DIR: E TOTAL LEN: 2.801 MI. DIST: 06-5 SR: 63
LEFT MUN: PHILADELPHIA C RIGHT MUN: PHILADELPHIA C

SIGN: CANTILEVER
BMSID 67/0063/0063/0573 0063/0573
1 0 01029 0 00 0019+64 012774 FT
MILLBROOK RD
OP ID 67/2151/0010/0000
LENGTH(AH 2016 BK 2270) 0063/0000

SIGN: 4 CHORD TRUSS
BMSID 67/0063/0053/1588 0053/1588

RAMP N RD
(SR8029 SEG 0010/0000) 0053/0855

SIGN: CENTER MOUNTD
BMSID 67/0063/0053/0570 0053/0570
1 0 01029 0 00 0042+30 010504 FT
KNIGHTS ROAD (NB)
OP ID 67/1015/0030/2873
LENGTH(AH 2270 BK 3392) 0053/0000

RAMP Q RD
(SR8029 SEG 0750/0000) 0043/2621
SIGN: CANTILEVER
BMSID 67/0063/0043/2125 0043/2125

RAMP Q RD
(SR8029 SEG 0750/1304) 0043/1336

SIGN: CANTILEVER
BMSID 67/0063/0043/0272 0043/0272
BMSEN 67/0063/0042/0000 0043/0092
1 0 01029 0 00 0075+36 007112 FT
ACADEMY ROAD (NB)
BMSBG 67/0063/0042/0000
LENGTH(AH 3392 BK 2739) 0043/0000

SIGN: CANTILEVER
BMSID 67/0063/0033/2135 0033/2135

0062/0970 BMSID 67/0063/0062/0970

012757 FT 1 0 01029 0 00 0019+64
MILLBROOK RD

OP ID 67/2151/0010/0000
LENGTH(AH 1966 BK 2254)

SIGN: CANTILEVER
0052/1585 BMSID 67/0063/0052/1585

SIGN: CANTILEVER
0052/0925 BMSID 67/0063/0052/0925

0052/0602 RAMP M RD
(SR8029 SEG 0250/0000)

010503 FT 1 0 01029 0 00 0042+30
KNIGHTS ROAD (NB)

OP ID 67/1015/0030/2873
LENGTH(AH 2254 BK 3400)

SIGN: CANTILEVER
0042/3231 BMSID 67/0063/0042/3231

SIGN: CANTILEVER
0042/1989 BMSID 67/0063/0042/1989

RAMP P RD
0042/1526 (SR8029 SEG 0500/0000)

SIGN: 4 CHORD TRUSS
0042/1101 BMSID 67/0063/0042/1101

0042/0092 BMSEN 67/0063/0042/0000
007103 FT 1 0 01029 0 00 0075+36

ACADEMY ROAD (NB)
BMSBG 67/0063/0042/0000

LENGTH(AH 3400 BK 2745)

SIGN: POLE MOUNTED
0032/2520 BMSID 67/0063/0032/2520

EXTRACT DATE: 12/28/2024 ROADWAY MANAGEMENT SYSTEM PAGE NUMBER: 48
PRINT DATE: 12/30/2024 SLD COUNTY/SR - ANNUAL PRINT COUNTY: PHILADELPHIA

DIR: E TOTAL LEN: 2.801 MI. DIST: 06-5 SR: 63
LEFT MUN: PHILADELPHIA C RIGHT MUN: PHILADELPHIA C

SIGN: CANTILEVER
BMSID 67/0063/0033/1362 0033/1362
RAMP R RD
(SR8031 SEG 0502/0000) 0033/0834

BMS EN 67/0063/0032/0000 0033/0075
1 0 01029 0 00 0102+98 004373 FT
THORNTON RD.
BMSBG 67/0063/0032/0000
LENGTH(AH 2739 BK 3432) 0033/0000
SIGN: CANTILEVER
BMSID 67/0063/0023/3295 0023/3295
BYBERRY CR.
STRUCTURE LENGTH 21 FT
BMSID 67/0063/0022/3155 0023/3045
RAMP U RD
(SR8031 SEG 0252/0449) 0023/3013

SIGN: CENTER MOUNTD
BMSID 67/0063/0023/1330 0023/1330

SIGN: 2 CHORD TRUSS
BMSID 67/0063/0023/0412 0023/0412
1 0 01029 0 00 0129+59 000941 FT
RAMP E RD
(SR8033 SEG 0760/0000)
LENGTH(AH 3432 BK 0941) 0023/0000

RAMP F RD
(SR8033 SEG 0750/0805) 0013/0497
BMS EN 67/0063/0012/0000 0013/0254
1 0 01029 0 00 0146+00 000000 FT
NC WOODHAVEN RD
WOODHAVEN RD INTER-BK
(SR1022 SEG 0011/2107)
RVLT BL-OUTR (SB)
BMSBG 67/0063/0012/0000
MFC BEGIN = B
LENGTH(AH 0941 BK 0000) 0013/0000

SIGN: CANTILEVER
0032/1648 BMSID 67/0063/0032/1648

0032/0687 RAMP S RD
(SR8031 SEG 0752/0632)

0032/0075 BMS EN 67/0063/0032/0000
004358 FT 1 0 01029 0 00 0102+98
THORNTON RD.
BMSBG 67/0063/0032/0000
LENGTH(AH 2745 BK 3499)

0022/3155 BYBERRY CR.
STRUCTURE LENGTH 21 FT
BMSID 67/0063/0022/3155

0022/2515 RAMP T RD
(SR8031 SEG 0012/0000)

0022/1982 SIGN: CANTILEVER
BMSID 67/0063/0022/1982

000859 FT 1 0 01029 0 00 0129+59
RAMP I RD
(SR8033 SEG 0010/1067)
0022/0000 LENGTH(AH 3499 BK 0859)
RAMP H RD
0012/0505 (SR8033 SEG 0020/0000)

0012/0254 BMS EN 67/0063/0012/0000
000000 FT 1 0 01029 0 00 0146+00
NC WOODHAVEN RD
INTER-BK WOODHAVEN RD
(SR1022 SEG 0010/2112)
RVLT BL-OUTR (SB)
BMSBG 67/0063/0012/0000
MFC BEGIN = B
BK-MONTGOMERY (46)
0012/0000 LENGTH(AH 0859 BK 0000)

EXTRACT DATE: 12/28/2024 ROADWAY MANAGEMENT SYSTEM PAGE NUMBER: 47
PRINT DATE: 12/30/2024 SLD COUNTY/SR - ANNUAL PRINT COUNTY: PHILADELPHIA

DIR: B TOTAL LEN: 3.433 MI. DIST: 06-5 SR: 30
LEFT MUN: PHILADELPHIA C RIGHT MUN: PHILADELPHIA C

GIRARD AV
(SR0013 SEG 0091/0000)
LANSDOWNE DR
(CITY)
THIRTYFOURTH ST
(CITY)

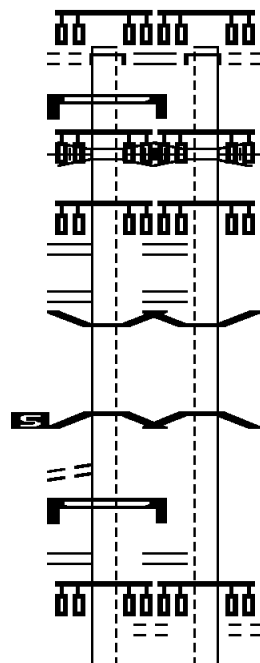
018125 FT
INTER-AHD

SIGN: CANTILEVER
BMSID 67/0030/0071/1006 0071/1076
NATIONAL RAILROAD PASSE 0071/1006
OVERPASS IS RR X-ING 0071/0908
(CITY) 0071/0611
RAMP B RD
(SR8008 SEG 0020/0000) 0071/0168

RAMP A RD
(SR8008 SEG 0010/0846) 0071/0131
BMSID 67/0030/0070/0000 0071/0028
2 0 67301 0 00 0053+59 017049 FT

CSX RR
BMSBG 67/0030/0070/0000
LENGTH(AH 1076 BK 3797) 0071/0000
TO 8008/0030 SH 0061/3727
(CONN)

SIGN: CANTILEVER
BMSID 67/0030/0061/3711 0061/3711
RAMP C RD
(SR8008 SEG 0030/0000) 0061/3688
THIRTYEIGHTH ST
(CITY) 0061/3608



018103 FT
INTER-AHD

0070/1076

0070/0832
0070/0584

0070/0166

0070/0130
0070/0028
017027 FT

0070/0000

0060/3682

0060/3601

GIRARD AV
(SR0013 SEG 0090/0000)
LANSDOWNE DR
(CITY)
THIRTYFOURTH ST
(CITY)

NATIONAL RAILROAD PASSE
OVERPASS IS RR X-ING
(CONN)
RAMP B RD
(SR8008 SEG 0020/0000)

RAMP A RD
(SR8008 SEG 0010/0846)
BMSID 67/0030/0070/0000
2 0 67301 0 00 0053+59
CSX RR
BMSBG 67/0030/0070/0000
LENGTH(AH 1076 BK 3775)

RAMP C RD
(SR8008 SEG 0030/0000)
THIRTYEIGHTH ST
(CITY)

SIGN: CANTILEVER

EXTRACT DATE: 12/28/2024 ROADWAY MANAGEMENT SYSTEM PAGE NUMBER: 46
PRINT DATE: 12/30/2024 SLD COUNTY/SR - ANNUAL PRINT COUNTY: PHILADELPHIA

DIR: B TOTAL LEN: 3.433 MI. DIST: 06-5 SR: 30
LEFT MUN: PHILADELPHIA C RIGHT MUN: PHILADELPHIA C

THIRTYNINTH ST
(CITY)

0061/2971

UNION ST
(CITY)
TO 3017/0080 SH
(CONN)
FORTIETH ST
(CITY)
PARKSIDE AV
(SR3017 SEG 0080/2919)

0061/2579

0061/2426

0061/2240

FORTYFIRST ST
(CITY)

0061/1637

LEIDY AV
(CITY)
FORTYSECOND ST
(CITY)

0061/1531

0061/0939

FORTYSECOND ST
(CITY)

0061/0674

2 0 67301 0 00 0015+23 013252 FT
BELMONT AV
(SR3005 SEG 0120/0119)
MFC BEGIN = B
LENGTH(AH 3797 BK 1572) 0061/0000

MERION AV
(CITY)

0050/0410

011680 FT

0060/3017 BMSID 67/0030/0060/3017
THIRTYNINTH ST
(CITY)

0060/2968

0060/2566 UNION ST
(CITY)

FORTIETH ST
(CITY)
PARKSIDE AV
(SR3017 SEG 0080/2919)

0060/2237

FORTYFIRST ST
(CITY)

0060/1635

LEIDY AV
(CITY)
FORTYSECOND ST
(CITY)

0060/1530

0060/0937

FORTYSECOND ST
(CITY)

0060/0672

013252 FT 2 0 67301 0 00 0015+23
BELMONT AV
(SR3005 SEG 0120/0119)
MFC BEGIN = B
LENGTH(AH 3775 BK 1572)

0050/0000 BMSID 67/0030/0050/1352
0050/1450 BMSBG 67/0030/0050/1352
0 0 00000 0 00 0000+00
NATIONAL RAILROAD PA RR
FORTYSIXTH ST
(CITY)

0050/1352

0050/1098

MERION AV
(CITY)

0050/0410

0050/0092 FROM 3012/0010 SH
011680 FT (CONN)
2 0 67301 0 00 0000+00
LANCASTER AV
(SR3012 SEG 0010/0000)

NC GIRARD AV
0050/0000 LENGTH(AH 1572 BK 3047)
GIRARD AV

EXTRACT DATE: 12/28/2024 ROADWAY MANAGEMENT SYSTEM PAGE NUMBER: 45
PRINT DATE: 12/30/2024 SLD COUNTY/SR - ANNUAL PRINT COUNTY: PHILADELPHIA

DIR: B TOTAL LEN: 3.433 MI. DIST: 06-5 SR: 30
LEFT MUN: PHILADELPHIA C RIGHT MUN: PHILADELPHIA C

FORTYNINTH ST
(CITY)

0040/2398

FIFTIETH ST
(CITY)

0040/1418

FIFTYFIRST ST
(CITY)

0040/0765

008633 FT

FIFTYSECOND ST
(SR3017 SEG 0061/0000)
(SR3017 SEG 0060/0000)

0040/0000

FROM 3017/0061 SH
(CONN)

0030/2856

005671 FT

0040/2828 (CITY)

0040/2422 THOMPSON ST
(CITY)

0040/2398

0040/2076 KERSHAW ST
(CITY)
0040/1720 MASTER ST
(CITY)

0040/1403 FIFTIETH ST
(CITY)
0040/1048 FIFTYFIRST ST
(CITY)
0040/0820 PAXON ST
(CITY)

0040/0231 BIBLE WY
(CITY)
008633 FT 2 0 67010 0 00 0086+62
FIFTYSECOND ST
(SR3017 SEG 0061/0000)
(SR3017 SEG 0060/0000)
0040/0000 LENGTH(AH 3047 BK 2962)

0030/2856 LANSDOWNE AV
(CITY)

0030/1873 FIFTYFOURTH ST
(CITY)
0030/1662 JEFFERSON ST
(CITY)
FIFTYFIFTH ST
(CITY)
0030/1134 OXFORD ST
(CITY)
FIFTYSIXTH ST
(CITY)

0030/0639
005671 FT 2 0 67010 0 00 0056+79
FIFTYSEVENTH ST
(CITY)

0030/0000 LENGTH(AH 2962 BK 3463)

EXTRACT DATE: 12/28/2024 ROADWAY MANAGEMENT SYSTEM PAGE NUMBER: 44
PRINT DATE: 12/30/2024 SLD COUNTY/SR - ANNUAL PRINT COUNTY: PHILADELPHIA

DIR: B TOTAL LEN: 3.433 MI. DIST: 06-5 SR: 30
LEFT MUN: PHILADELPHIA C RIGHT MUN: PHILADELPHIA C

SIXTYSECOND ST
(CITY)

0020/0553

002208 FT

SIXTYTHIRD ST
(SR3015 SEG 0130/0000)
WOODBINE AV
(CITY)

0020/0000

0010/1973

SHERWOOD RD
(CITY)

0010/1118

OVERBROOK AV
(CITY)

0010/0709

000000 FT

0020/2767

COLUMBIA AV
(CITY)
FIFTYNINTH ST
(CITY)

0020/2599

0020/1837

SIXTIETH ST
(CITY)
LEBANON AV
(CITY)

0020/1434

0020/1322

SIXTYFIRST ST
(CITY)

0020/0636

SIXTYSECOND ST
(CITY)

0020/0553

0020/0530

MALVERN AV
(CITY)

002208 FT

2 0 67010 0 00 0021+98
SIXTYTHIRD ST
(SR3015 SEG 0130/0000)

0020/0000

LENGTH(AH 3463 BK 2208)

0010/1973

0010/1942

WOODBINE AV
(CITY)
DREXEL RD
(CITY)

0010/1523

0010/1118

SHERWOOD RD
(CITY)

0010/0709

OVERBROOK AV
(CITY)
CHURCH RD
(CITY)

0010/0286

000000 FT

2 0 67010 0 00 0000+00
NC LA

LANCASTER AV
CITY AV
(SR0001 SEG 0031/0000)
(SR0001 SEG 0030/0000)

INTER-BK

LANCASTER AV
(SR0030 SEG 0120/2232)

MFC BEGIN = B
BK-MONTGOMERY (46)

0010/0000

LENGTH(AH 2208 BK 0000)

EXTRACT DATE: 12/28/2024 ROADWAY MANAGEMENT SYSTEM PAGE NUMBER: 43
PRINT DATE: 12/30/2024 SLD COUNTY/SR - ANNUAL PRINT COUNTY: PHILADELPHIA

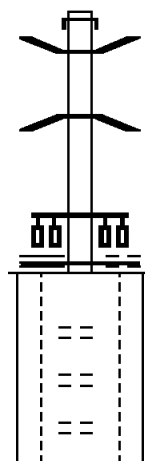
DIR: B TOTAL LEN: 13.954 MI. DIST: 06-5 SR: 13
LEFT MUN: PHILADELPHIA C RIGHT MUN: PHILADELPHIA C

073677 FT

073272 FT

KNIGHTS RD
(SR1015 SEG 0010/0000) 0304/0000

LYMAN DR
(CITY) 0301/2505
LORRY PL
(CITY) 0301/2211
LORRY PL
(CITY) 0301/1944
MORRELL AV



073036 FT AH-BUCKS (09)
INTER-AHD BRISTOL PK
0304/0405 (SR0013 SEG 0010/0000)
0304/0400 BMSSEN 67/0013/0304/0327
2 0 67020 0 00 0267+82
POQUESSING CREEK
0304/0327 BMSBG 67/0013/0304/0327
072631 FT 0 0 00000 0 00 0000+00
HEGERMAN ST
(CITY)

5 0304/0000 MFC BEGIN = B
LENGTH(AH 0405 BK 2779)

LYMAN DR
(CITY) 0300/2495
LORRY PL
(CITY) 0300/2209
LORRY PL
(CITY) 0300/1941
MORRELL AV

EXTRACT DATE: 12/28/2024 ROADWAY MANAGEMENT SYSTEM PAGE NUMBER: 42
PRINT DATE: 12/30/2024 SLD COUNTY/SR - ANNUAL PRINT COUNTY: PHILADELPHIA

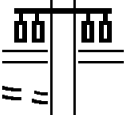
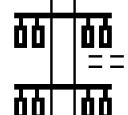
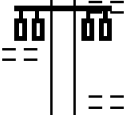
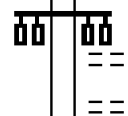
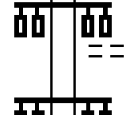

DIR: B TOTAL LEN: 13.954 MI. DIST: 06-5 SR: 13
LEFT MUN: PHILADELPHIA C RIGHT MUN: PHILADELPHIA C

(CITY)	0301/1743	==	0300/1735	(CITY)
CARTERET DR				CARTERET DR
(CITY)	0301/1213	==	0300/1213	(CITY)
STEVENSON ST				STEVENSON ST
(CITY)	0301/0728	==	0300/0730	(CITY)
2 0 67020 0 00 0267+82 070472 FT			069852 FT	2 0 67020 0 00 0267+82
GRANT AV				GRANT AV
(SR1018 SEG 0080/0000)				(SR1018 SEG 0080/0000)
MFC BEGIN = B				MFC BEGIN = B
LENGTH(AH 2800 BK 3242) 0301/0000			0300/0000	LENGTH(AH 2779 BK 3242)
				PRIMROSE RD
				(CITY)
			0290/2709	
FITLER ST			0290/2430	FITLER ST
(CITY)	0290/2110	==	0290/2110	(CITY)
			0290/1647	EDEN ST
			0290/1258	(CITY)
			0290/0870	BARRY RD
				(CITY)
AUBREY AV	0290/0523	==		CONVENT LN
(CITY)				(CITY)
	067230 FT		0290/0388	AUBREY AV
			066610 FT	(CITY)
				2 0 67020 0 00 0235+44
				PEARSON AV
			0290/0000	(CITY)
				LENGTH(AH 3242 BK 2599)
			0280/1928	ARENDELL AV
				(CITY)
			0280/1246	LINDEN AV
				(SR1016 SEG 0060/1602)
ELLIE DR	0280/0710	==		
(CITY)				(APRA) JAMES D. MORRISE
			0280/0642	PRIVATE DR
				(CITY)

POE

EXTRACT DATE: 12/28/2024 ROADWAY MANAGEMENT SYSTEM PAGE NUMBER: 41
PRINT DATE: 12/30/2024 SLD COUNTY/SR - ANNUAL PRINT COUNTY: PHILADELPHIA

DIR: B TOTAL LEN: 13.954 MI. DIST: 06-5 SR: 13
LEFT MUN: PHILADELPHIA C RIGHT MUN: PHILADELPHIA C

	064631 FT		064011 FT	2 0 67020 0 00 0209+67
				ACADEMY RD
				{SR1013 SEG 0031/0000}
				{SR1013 SEG 0030/0000}
FROM 1013/0031 SH (CONN)	0270/3276			0280/0000 LENGTH(AH 2599 BK 3392)
				TOLBUT ST
				(CITY)
				0270/2954
				PLACID ST
				(CITY)
				0270/2509
				EVARTS ST
				(CITY)
				0270/1946
				MEGARGEE ST
				(CITY)
PENNYPACK ST (CITY)	0270/1260			0270/1644
				0270/1260
				PENNYPACK ST
				(CITY)
				0270/0935
				KENDRICK ST
				(CITY)
				0270/0606
				STRAHLE ST
				(CITY)
				0270/0267
				060619 FT
				2 0 67020 0 00 0167+45
				BENSON ST
				(CITY)
				0270/0000 LENGTH(AH 3392 BK 3808)
				BLAKISTON ST
				(CITY)
				0260/3386
				ASHBURNER ST
				(CITY)
				0260/2642
				0260/2358
				BMSBN 67/0013/0260/2285
				0 0 00000 0 00 0000+00
				PENNYPACK CR
				BMSBG 67/0013/0260/2285
				0260/2285
				BMSBN 67/0013/0260/2049
				0 0 00000 0 00 0000+00
				MILL RACE (DRIED UP)
UNKNOWN RD (CITY)	0260/3404			

EXTRACT DATE: 12/28/2024 ROADWAY MANAGEMENT SYSTEM PAGE NUMBER: 40
PRINT DATE: 12/30/2024 SLD COUNTY/SR - ANNUAL PRINT COUNTY: PHILADELPHIA

DIR: B TOTAL LEN: 13.954 MI.
LEFT MUN: PHILADELPHIA C

DIST: 06-5 SR: 13
RIGHT MUN: PHILADELPHIA C

SOLLY AV
(CITY)

0260/1981

057431 FT

DECATUR ST
(CITY)
HARTEL AV
(CITY)
HARTEL AV
(CITY)

0251/1958

0251/1687

0251/1535

LANSING ST
(CITY)
MERIDIAN ST
(CITY)
MERIDIAN ST
(CITY)
SHEFFIELD AV
(CITY)

0251/1418

0251/1155

0251/1122

0251/0885

CHIPPENDALE AV
(CITY)

0251/0588

CHIPPENDALE AV
(CITY)

0251/0561

MARPLE ST
(CITY)

0251/0401

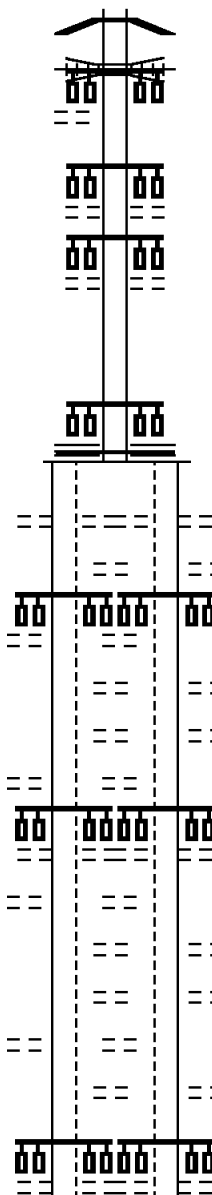
OAKMONT ST
(CITY)

0251/0293

OAKMONT ST
(CITY)

0251/0215

2 0 67020 0 00 0112+73 054949 FT
SHELMIRE AV
(CITY)



0260/2049 BMSBG 67/0013/0260/2049
CONSOLIDATED RAIL CORPO
0260/2005 OVERPASS IS RR X-ING

0260/1981

STANWOOD ST
(CITY)

0260/1352

WELSH RD
(CITY)

0260/0824

056811 FT 2 0 67020 0 00 0137+58
RHAWN ST
(SR1014 SEG 0080/0000)

0260/0000 MFC BEGIN = B
LENGTH(AH 3808 BK 2484)

0250/1950 DECATUR ST
(CITY)
0250/1683 HARTEL AV
(CITY)
HARTEL AV
(CITY)

0250/1527

0250/1413 LANSING ST
(CITY)
0250/1147 MERIDIAN ST
(CITY)
0250/1117 MERIDIAN ST
(CITY)

0250/0880 SHEFFIELD AV
(CITY)

0250/0585 CHIPPENDALE AV
(CITY)

0250/0560 CHIPPENDALE AV
(CITY)

0250/0397 MARPLE ST
(CITY)

0250/0291 OAKMONT ST
(CITY)

0250/0214 OAKMONT ST
(CITY)

2 0 67020 0 00 0112+73
SHELMIRE AV
(CITY)

DIST: 06-5 SR: 13
RIGHT MUN: PHILADELPHIA C

LENGTH(AH 2482 BK 2714)	0251/0000	0250/0000	LENGTH(AH 2484 BK 2722)
VISTA ST (CITY)	0241/2534	0240/2534	VISTA ST (CITY)
VISTA ST (CITY)	0241/2446	0240/2447	VISTA ST (CITY)
LORING ST (CITY)	0241/2371	0240/2375	LORING ST (CITY)
BLEIGH AV (CITY)	0241/2182	0240/2184	BLEIGH AV (CITY)
TUDOR ST (CITY)	0241/1967	0240/1968	TUDOR ST (CITY)
TUDOR ST (CITY)	0241/1912	0240/1911	TUDOR ST (CITY)
ALDINE ST (CITY)	0241/1791	0240/1783	ALDINE ST (CITY)
ALDINE ST (CITY)	0241/1644	0240/1642	ALDINE ST (CITY)
TEESDALE ST (CITY)	0241/1598	0240/1598	TEESDALE ST (CITY)
RYAN AV (CITY)	0241/1374	0240/1374	RYAN AV (CITY)
COTTMAN AV (SR0073 SEG 0061/2299) (SR0073 SEG 0060/2285)	0241/1287	0240/1299	COTTMAN AV (SR0073 SEG 0061/2299) (SR0073 SEG 0060/2285)
ENGLEWOOD ST (CITY)	0241/1008	0240/1012	ENGLEWOOD ST (CITY)
WELLINGTON ST (CITY)	0241/0756	0240/0759	WELLINGTON ST (CITY)
SAINT VINCENT ST (CITY)	0241/0492	0240/0501	SAINT VINCENT ST (CITY)
FRIENDSHIP ST (CITY)	0241/0202	0240/0214	FRIENDSHIP ST (CITY)
2 0 67020 0 00 0085+58 052235 FT PRINCETON AV (SR1010 SEG 0010/0000)	0241/0000	0240/0000	2 0 67020 0 00 0085+82 PRINCETON AV (SR1010 SEG 0010/0000)
LENGTH(AH 2714 BK 2662) PRINCETON AV (CITY)	0231/2594	0230/2584	LENGTH(AH 2722 BK 2676) PRINCETON AV (CITY)
BRIGHTON ST (CITY)	0231/2294	0230/2285	BRIGHTON ST (CITY)
TYSON AV (CITY)	0231/1975	0230/1950	TYSON AV (CITY)
DISSTON ST			DISSTON ST

EXTRACT DATE: 12/28/2024 ROADWAY MANAGEMENT SYSTEM PAGE NUMBER: 38
PRINT DATE: 12/30/2024 SLD COUNTY/SR - ANNUAL PRINT COUNTY: PHILADELPHIA

DIR: B TOTAL LEN: 13.954 MI. DIST: 06-5 SR: 13
LEFT MUN: PHILADELPHIA C RIGHT MUN: PHILADELPHIA C

(CITY)						(CITY)
DISSTON ST						DISSTON ST
(CITY)	0231/1678	==	--	==	0230/1657	(CITY)
LONGSHORE AV		00	0000	00		LONGSHORE AV
(CITY)		00	--	--		(CITY)
LONGSHORE AV	0231/1412	00	0000	00	0230/1385	LONGSHORE AV
(CITY)		00	0000	00		(CITY)
CRISPIN ST	0231/1367	==	--	--	0230/1355	CRISPIN ST
(CITY)						(CITY)
GLENVIEW ST						GLENVIEW ST
(CITY)						(CITY)
GLENVIEW ST						GLENVIEW ST
(CITY)	0231/1014	==	--	--	0230/0990	(CITY)
KNORR ST						KNORR ST
(CITY)						(CITY)
KNORR ST		00	0000	00		KNORR ST
(CITY)		00	0000	00		(CITY)
LC TO ROWLAND AV	0231/0693	==	--	--	0230/0672	
(CONN)		00	00			
UNRUH AV	0231/0127	==	--	--		UNRUH AV
(CITY)		00	0000	00		(CITY)
		00	0000	00		
	0231/0076		--	--	0230/0038	
2 0 67020 0 00 0058+94 049573 FT					048929 FT	2 0 67020 0 00 0058+44
ROWLAND AV						ROWLAND AV
(CITY)						(CITY)
UNRUH AV						UNRUH AV
(CITY)		00	0000	00		(CITY)
LENGTH(AH 2662 BK 1735)	0231/0000	S	--	--	S 0230/0000	LENGTH(AH 2676 BK 1749)
WELLS ST						WELLS ST
(CITY)	0221/1493		--	--	0220/1494	(CITY)
FANSHAW ST						FANSHAW ST
(CITY)	0221/1453	--	--	--	0220/1467	(CITY)
MAGEE AV		00	0000	00		MAGEE AV
(CITY)		00	0000	00		(CITY)
	0221/1171	--	--	--	0220/1177	
GILHAM ST						GILHAM ST
(CITY)	0221/0972		--	--	0220/0972	(CITY)
GILHAM ST						GILHAM ST
(CITY)	0221/0901	--	--	--	0220/0914	(CITY)
GREEBY ST						GREEBY ST
(CITY)	0221/0793		--	--	0220/0792	(CITY)
HELLERMAN ST		00	0000	00		HELLERMAN ST
(CITY)		00	0000	00		(CITY)
HELLERMAN ST	0221/0602	--	--	--	0220/0618	HELLERMAN ST

DIR: B TOTAL LEN: 13.954 MI. DIST: 06-5 SR: 13
LEFT MUN: PHILADELPHIA C RIGHT MUN: PHILADELPHIA C

DIR: B TOTAL LEN: 13.954 MI. DIST: 06-5 SR: 13
LEFT MUN: PHILADELPHIA C RIGHT MUN: PHILADELPHIA C

DIST: 06-5 SR: 13
RIGHT MUN: PHILADELPHIA C

EXTRACT DATE: 12/28/2024 ROADWAY MANAGEMENT SYSTEM PAGE NUMBER: 34
PRINT DATE: 12/30/2024 SLD COUNTY/SR - ANNUAL PRINT COUNTY: PHILADELPHIA

DIR: B TOTAL LEN: 13.954 MI. DIST: 06-5 SR: 13
LEFT MUN: PHILADELPHIA C RIGHT MUN: PHILADELPHIA C




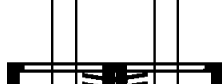


FIFTEENTH ST (CITY) HUNTING PARK AV (CITY)	0171/0863		0170/0881 NC RO	FIFTEENTH ST (CITY) HUNTING PARK AV (CITY)
SIXTEENTH ST (CITY)	0171/0757		0170/0760	ROOSEVELT BL SIXTEENTH ST (CITY)
BMS EN 67/0013/0170/0164 2 0 67286 0 00 0121+96 CONSOLIDATED RAIL CO RR BMSBG 67/0013/0170/0164 2 0 67286 0 00 0120+34 039230 FT GERMANTOWN AV (SR4005 SEG 0020/0000)	0171/0249		0170/0258	BMS EN 67/0013/0170/0164 2 0 67286 0 00 0121+96 CONSOLIDATED RAIL CO RR BMSBG 67/0013/0170/0164 2 0 67286 0 00 0120+34 GERMANTOWN AV (SR4005 SEG 0020/0000)
LENGTH(AH 1500 BK 3009) SEVENTEENTH ST (CITY)	0171/0000	5	5 0170/0000	LENGTH(AH 1500 BK 3014) SEVENTEENTH ST (CITY)
CLARISSA ST (SR4007 SEG 0010/0000)	0161/2561		0160/2563	CLARISSA ST (SR4007 SEG 0010/0000)
EIGHTEENTH ST (CITY) PULASKI AV (CITY) ALFRED ST (CITY) NINETEENTH ST (CITY)	0161/2102 0161/1669 0161/1501		0160/2096 0160/1669 0160/1499	EIGHTEENTH ST (CITY) PULASKI AV (CITY) ALFRED ST (CITY) NINETEENTH ST (CITY)
PRISCILLA ST (CITY) DONATH ST (CITY) ARCHER ST (CITY) BLAINE ST (CITY) TWENTYETH ST (CITY)	0161/1419 0161/1362 0161/1198 0161/0885		0160/1420 0160/1364 0160/1199 0160/0885	PRISCILLA ST (CITY) DONATH ST (CITY) ARCHER ST (CITY) BLAINE ST (CITY) TWENTYETH ST (CITY)
SOUTHEASTERN PENNSYLVAN OVERPASS IS RR X-ING 2 0 67286 0 00 0090+27 036221 FT BLABON ST (CITY) TWENTYFIRST ST	0161/0693 0161/0383		0160/0694 0160/0383	SOUTHEASTERN PENNSYLVAN OVERPASS IS RR X-ING 2 0 67286 0 00 0090+27 BLABON ST (CITY) TWENTYFIRST ST

DIST: 06-5 SR: 13
RIGHT MUN: PHILADELPHIA C

(SR3011 SEG 0060/3342)

EXTRACT DATE: 12/28/2024 ROADWAY MANAGEMENT SYSTEM PAGE NUMBER: 32
PRINT DATE: 12/30/2024 SLD COUNTY/SR - ANNUAL PRINT COUNTY: PHILADELPHIA

DIR: B TOTAL LEN: 13.954 MI. DIST: 06-5 SR: 13
LEFT MUN: PHILADELPHIA C RIGHT MUN: PHILADELPHIA C

HENRY AV (SR4001 SEG 0020/0000) (SR4001 SEG 0021/0000)	0141/0866		0140/0845	HENRY AV (SR4001 SEG 0020/0000) (SR4001 SEG 0021/0000)
ALLEGHENY AV (SR2016 SEG 0010/2581)				ALLEGHENY AV (SR2016 SEG 0010/2581)
ALLEGHENY AV (SR2016 SEG 0010/2581)	0141/0812		0140/0815	ALLEGHENY AV (SR2016 SEG 0010/2581)
FROM 2016/0010 SH (CONN)	0141/0715			
NAPA ST (CITY)	0141/0287		0140/0248	NAPA ST (CITY)
NAPA ST (CITY)	0141/0196		0140/0156	NAPA ST (CITY)
2 0 67286 0 00 0031+40 030364 FT			030459 FT	2 0 67286 0 00 0031+40
CLEARFIELD ST (CITY)				CLEARFIELD ST (CITY)
CLEARFIELD ST (CITY)				CLEARFIELD ST (CITY)
LENGTH(AH 2933 BK 1982)	0141/0000		0140/0000	LENGTH(AH 2941 BK 2140)
SIGN: 3 CHORD TRUSS				SIGN: 3 CHORD TRUSS
BMSID 67/0013/0131/1705	0131/1705		0130/1791	BMSID 67/0013/0131/1705
SIGN: 3 CHORD TRUSS				SIGN: 3 CHORD TRUSS
BMSID 67/0013/0131/1247				BMSID 67/0013/0131/1247
HUNTING PARK AV (SR3033 SEG 0010/2366)	0131/1247		0130/1333	HUNTING PARK AV (SR3033 SEG 0010/2366)
INDIANA AV (CITY)	0131/0959			
TO 3009/0060 SH (CONN)	0131/0114			
2 0 67286 0 00 0010+92 028382 FT				
RIDGE AV (SR3009 SEG 0060/0000)			028319 FT	2 0 67286 0 00 0010+92
(SR3009 SEG 0061/0000)				RIDGE AV (SR3009 SEG 0060/0000)
NC HUNTING PARK AV				NC HUNTING PARK AV
LENGTH(AH 1982 BK 2935)	0131/0000		0130/0000	LENGTH(AH 2140 BK 2855)
BMSID 67/0013/0121/2859	0121/2915			
0 0 00000 0 00 0000+00				
HUNTING PARK				
BMSBG 67/0013/0121/2859	0121/2859			
LEHIGH AV (SR2014 SEG 0010/0000)	0121/2071		0120/2048	LEHIGH AV (SR2014 SEG 0010/0000)
HUNTINGTON ST				HUNTINGTON ST

EXTRACT DATE: 12/28/2024 ROADWAY MANAGEMENT SYSTEM PAGE NUMBER: 31
PRINT DATE: 12/30/2024 SLD COUNTY/SR - ANNUAL PRINT COUNTY: PHILADELPHIA

DIR: B TOTAL LEN: 13.954 MI. DIST: 06-5 SR: 13
LEFT MUN: PHILADELPHIA C RIGHT MUN: PHILADELPHIA C

(CITY)		0121/1476	00	0000	00	0120/1449	(CITY)
HUNTINGTON DR		0121/1218	==	==	==	HUNTINGTON DR	
(CITY)			00	0000	00	(CITY)	
CUMBERLAND DR		0121/0864	==	==	==	CUMBERLAND DR	
(CITY)						(CITY)	
HAGERT ST		0121/0636				HAGERT ST	
(CITY)						(CITY)	
YORK ST		0121/0248				YORK ST	
(CITY)						(CITY)	
2 0 67030 0 00 0050+26 025447 FT						2 0 67030 0 00 0050+26	
THIRTYTHIRD ST						THIRTYTHIRD ST	
(CITY)						(CITY)	
NC RIDGE AV						NC RIDGE AV	
RIDGE AV						RIDGE AV	
(SR3009 SEG 0050/2680)						(SR3009 SEG 0050/2680)	
MFC BEGIN = B						MFC BEGIN = B	
LENGTH(AH 2935 BK 3723) 0121/0000						LENGTH(AH 2855 BK 3723)	
						DAUPHIN ST	
						(CITY)	
						SUSQUEHANNA ST	
						(CITY)	
						DIAMOND ST	
						(CITY)	
						FONTAIN ST	
						(CITY)	
						PAGE ST	
						(CITY)	
						NORRIS ST	
						(CITY)	
						ARLINGTON ST	
						(CITY)	
						MONUMENT ST	
						(CITY)	
						BERKS ST	
						(CITY)	
						MORSE ST	
						(CITY)	
						MONTGOMERY AV	
						(CITY)	
						CLIFFORD ST	
						(CITY)	
021724 FT						021741 FT	
						2 0 67333 0 00 0029+20	

DIR: B TOTAL LEN: 13.954 MI. DIST: 06-5 SR: 13
LEFT MUN: PHILADELPHIA C RIGHT MUN: PHILADELPHIA C

0100/2096

0100/1776

0 1 9 2 7 2 F T

0091 / 1260

0091 / 1206

BMS EN 67/0013/0090/0255 0091/0990

2 0 6 7 3 0 1 0 0 0 0 0 6 4 + 5 4

BMS EN 67/0013/0090/0080

KELLY DRIVE (NB)

BMSBG 67/0013/0090/0255 0091/0255

0 0 00000 0 00 0000+00

SCHUYLK EXWY (EB)

BMSBG 67/0013/0090/0080 0091/0080

2 0 6 7 3 0 1 0 0 0 0 0 6 4 + 5 4 0 1 7 4 1 6 F T

(APRA) PHILADELPHIA CIT

5 0110/0000 LENGTH (AH 3723 BK 2452)
TURNER ST
0100/2200 (CITY)

OXFORD ST
(CITY)

0100/1950

0100/1377 BMS EN 67/0013/0100/1171

0 0 0 0 0 0 0 0 0 0 0 0 + 0 0

NATIONAL RAILROAD PARR

0100/1171 BMSBG 67/0013/0100/1171

DRAINAGE

STRUCTURE LENGTH 41 FT

0100/0810 BMSID 67/0013/0100/0810
0100/0810 BMSID 67/0013/0100/0810

0100/0473 BMS EN 67/0013/0100/0275

$$2067333 \quad 000 \quad 0000+00$$

CSX RR
0100/0075 0100/0075 0100/0075

0100/0275 BMSBG 67/0013/0100/0275

010080 FT 0 0 67333 0 00 0000100

019289	FT	2	0	67333	0	00	0000+00
				THURSDAY		ST	

THIRTYTHIRD ST
(SP3041 SEC 2010/0510)

(SR3041 SEG 0010/0519)
MEC REC IN - B

0100/0000 MFC BEGIN = B
LENGTH(AH 2452 BK 1853)

GIRARD AV
(SR2008 SEG 0002/0000)

0090/1474 NC THIRTYTHIRD ST

0090/1240 SEDGLEY DR
(CITY)

0090/1194 (CITY) BREWERY HILL DR

0090/0990 BMS EN 67/0013/0090/0255

0 0 00000 0 00 00000+00

BMS EN 67/0013/0090/0080

KELLY DRIVE (NB)

0090/0255 BMSBG 67/0013/0090/0255

$$0 \quad 0 \quad 0 \quad 0 \quad 0 \quad 0 \quad 0 \quad 0 \quad 0 \quad 0 + 0 \quad 0$$

SCHUYLK EXWY (EB)

0090/0080 BMSBG 67/0013/0090/0080

017436 FT 2 0 67301 0 00 0064+54

(APRA) PHILADELPHIA CIT

EXTRACT DATE: 12/28/2024 ROADWAY MANAGEMENT SYSTEM PAGE NUMBER: 29
PRINT DATE: 12/30/2024 SLD COUNTY/SR - ANNUAL PRINT COUNTY: PHILADELPHIA

DIR: B TOTAL LEN: 13.954 MI. DIST: 06-5 SR: 13
LEFT MUN: PHILADELPHIA C RIGHT MUN: PHILADELPHIA C

LANSDOWNE DR
(CITY)
NC GIRARD AV

GIRARD AV
(SR0030 SEG 0070/1076)
(SR0030 SEG 0071/1076)
THIRTYFOURTH ST
(CITY)

MFC BEGIN = B
LTH AH 001856 BK 017046 0091/0000

LTH AH 017046 BK 001084 017416 FT
POWELTON AV 7081/0000
(CITY) INTER-AHD

THIRTYEIGHTH ST
(SR3003 SEG 0061/0000)
(SR3003 SEG 0060/0000)
POWELTON AV
(CITY)

INTER-BK

0071/1084

MEDICAL DR
(PRDR)
CUTHBERT ST
(CITY)

0071/0470

FILBERT ST
(CITY)
2 0 67278 0 02 0199+22 016332 FT
MARKET ST
(SR3010 SEG 0054/0000)
(SR3010 SEG 0055/0000)

0071/0277

MFC BEGIN = C
LENGTH(AH 1084 BK 3000) 0071/0000

LUDLOW ST 0061/2716
(CITY)

CHESTNUT ST
(SR0003 SEG 0081/0000)
(SR0003 SEG 0080/0000)

0061/2442

SANSOM ST
(CITY) 0061/2158

WALNUT ST
(SR0003 SEG 0080/0000)
(SR0003 SEG 0081/0000)

0061/1879

PEDESTRIAN
OP ID 67/0013/0060/1676 0061/1455

LANSDOWNE DR
(CITY)
NC GIRARD AV

GIRARD AV
(SR0030 SEG 0071/1076)
(SR0030 SEG 0070/1076)
THIRTYFOURTH ST
(CITY)

MFC BEGIN = B
LTH AH 001853 BK 017046 0090/0000

LTH AH 017046 BK 001102 017436 FT
POWELTON AV 7080/0000
(CITY) INTER-AHD

THIRTYEIGHTH ST
(SR3003 SEG 0061/0000)
(SR3003 SEG 0060/0000)
POWELTON AV
(CITY)

INTER-BK

0070/1102

MEDICAL DR
(PRDR)
CUTHBERT ST
(CITY)

0070/0470

FILBERT ST
(CITY)
2 0 67278 0 02 0199+22 016334 FT
MARKET ST
(SR3010 SEG 0055/0000)
(SR3010 SEG 0054/0000)

0070/0277

MFC BEGIN = C
LENGTH(AH 1102 BK 3002) 0070/0000

LUDLOW ST 0060/2717
(CITY)

CHESTNUT ST
(SR0003 SEG 0081/0000)
(SR0003 SEG 0080/0000)

0060/2443

SANSOM ST
(CITY) 0060/2161

WALNUT ST
(SR0003 SEG 0080/0000)
(SR0003 SEG 0081/0000)

0060/1881

PEDESTRIAN
OP ID 67/0013/0060/1676 0060/1460

EXTRACT DATE: 12/28/2024 ROADWAY MANAGEMENT SYSTEM PAGE NUMBER: 28
PRINT DATE: 12/30/2024 SLD COUNTY/SR - ANNUAL PRINT COUNTY: PHILADELPHIA

DIR: B TOTAL LEN: 13.954 MI. DIST: 06-5 SR: 13
LEFT MUN: PHILADELPHIA C RIGHT MUN: PHILADELPHIA C

NC THIRTYEIGHTH ST		NC THIRTYEIGHTH ST	
SPRUCE ST		SPRUCE ST	
(CITY)		(CITY)	
(CONN)	0061/1005	0060/1007	(CONN)
NC UNIVERSITY AV	0061/0660	NC UNIVERSITY AV	
UNIVERSITY AV		UNIVERSITY AV	
(SR3003 SEG 0051/3110)		(SR3003 SEG 0050/3127)	
(SR3003 SEG 0050/3127)	0061/0373	(SR3003 SEG 0051/3110)	
		TO 3003/0051 SH	
FOR SR 0013S TO 0013S		(CONN)	
(CONN)	0061/0048		
2 0 67278 0 02 0176+00 013332 FT			
THIRTYNINTH ST			
(CITY)			
MFC BEGIN = B			
LENGTH(AH 3000 BK 2969)	0061/0000	013332 FT	2 0 67278 0 02 0176+00
		0060/0000	MFC BEGIN = B
			LENGTH(AH 3002 BK 2969)
			VA MEDICAL CENTER DW
			(PRDR)
			WOODLAND AV
			(CITY)
FOR SR 0013S TO 0013S		0050/2842	
(CONN)	0050/2680		
FORTIETH ST			
(CITY)	0050/2214	0050/2214	
		0050/1896	WOODLAND TE
			(CITY)
			FORTYFIRST ST
			(CITY)
		0050/1568	
			FORTYSECOND ST
FORTYSECOND ST			(SR3023 SEG 0070/1045)
(CITY)	0050/1179	0050/1179	
			FORTYTHIRD ST
			(CITY)
		0050/0579	
2 0 67283 0 00 0104+00 010363 FT		010363 FT	
FORTYFOURTH ST			
(CITY)	0050/0000	0050/0000	LENGTH(AH 2969 BK 2257)
			SPRINGFIELD AV
			(CITY)
		0040/1985	FORTYFIFTH ST
			(CITY)
		0040/1802	
FORTYFIFTH ST			
(CITY)	0040/1776	0040/1776	
MELVILLE ST			

EXTRACT DATE: 12/28/2024 ROADWAY MANAGEMENT SYSTEM PAGE NUMBER: 27
PRINT DATE: 12/30/2024 SLD COUNTY/SR - ANNUAL PRINT COUNTY: PHILADELPHIA

DIR: B TOTAL LEN: 13.954 MI.
LEFT MUN: PHILADELPHIA C

DIST: 06-5 SR: 13
RIGHT MUN: PHILADELPHIA C

(CITY) 0040/1486
CEDAR AV
(CITY) 0040/1377

FORTYSIXTH ST
(CITY) 0040/1194

FORTYSEVENTH ST
(CITY) 0040/0604

008106 FT

FORTYEIGHTH ST	
(CITY)	0040/0000
CATHERINE ST	
(CITY)	0030/2400

FORTYNINTH ST
(CITY) 0030/2323

FIFTIETH ST
(CITY) 0030/1737

FIFTYFIRST ST
(CITY) 0030/1143

FIFTYSECOND ST
(SR3017 SEG 0020/0000) 0030/0570

005204 FT

FIFTYFOURTH ST
(CITY) 0020/2176
LC FROM CHRISTIAN ST
(CONN) 0020/2054

FORTYSIXTH ST
(CITY)

0040/0900 FARRAGUT TE
(CITY)
0040/0735 LC FROM FORTYSEVENTH ST
(CONN)
FORTYSEVENTH ST
(CITY)

0040/0060 FLORENCE AV
008106 FT (CITY)
2 0 67 283 0 00 0081+17
FORTYEIGHTH ST
(CITY)
0040/0000 LENGTH (AH 2257 BK 2902)

0030/2400 FORTYNINTH ST
(CITY)

0030/1930 WILLOWS AV
(CITY)
FIFTIETH ST
(CITY)

FIFTYFIRST ST
(CITY)

0030/0950 WHITBY AV
(CITY)
FIFTYSECOND ST
(SR3017 SEG 0020/0000)

0030/0521 BROOMALL ST
005204 FT (CITY)
2 0 67283 0 00 0053+66
FIFTYTHIRD ST
(CITY)

0030/0000 LENGTH(AH 2902 BK 2690)
0020/2176 (APRA) MERCY HOSPITAL

EXTRACT DATE: 12/28/2024 ROADWAY MANAGEMENT SYSTEM PAGE NUMBER: 26
PRINT DATE: 12/30/2024 SLD COUNTY/SR - ANNUAL PRINT COUNTY: PHILADELPHIA

DIR: B TOTAL LEN: 13.954 MI.
LEFT MUN: PHILADELPHIA C

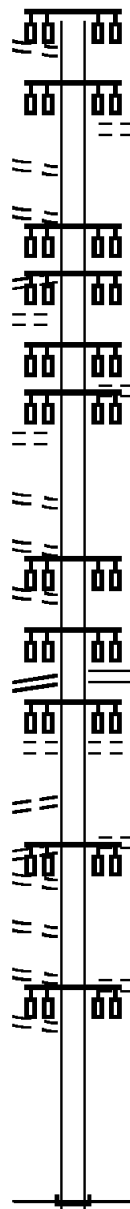
DIST: 06-5 SR: 13
RIGHT MUN: PHILADELPHIA C

FIFTYFIFTH ST
(CITY) 0020/1503

VOGDES ST
(CITY) 0020/1280
ALLISON ST
(CITY) 0020/1076
WASHINGTON AV
(CITY) 0020/0943
FIFTYSIXTH ST
(CITY) 0020/0850

FIFTYSEVENTH ST
(CITY) 0020/0219
2 0 67283 0 00 0025+34 002514 FT
ALDEN ST
(CITY) 0020/0000
CECIL ST
(CITY) 0010/2352
FIFTYEIGHTH ST
(CITY) 0010/2139
COBBS CREEK PY
(SR3015 SEG 0060/0000) 0010/2079

LATONA ST
(CITY) 0010/1577
WHARTON ST
(CITY) 0010/1077
SIXTIETH ST
(CITY) 0010/0781
EDGEMONT ST
(CITY) 0010/0530
MILLICK ST
(CITY) 0010/0329
SIXTYFIRST ST
(CITY) 0010/0089
000000 FT



0020/1503 FIFTYFIFTH ST
(CITY)
0020/1479

0020/0943
0020/0850 FIFTYSEVENTH ST
(CITY)
0020/0426

0020/0219
002514 FT
5 0020/0000 LENGTH(AH 2690 BK 2514)

0010/2139 FIFTYEIGHTH ST
(SR3015 SEG 0060/0000)
0010/2079 FIFTYNINTH ST
(CITY)
0010/1611

0010/1077 SIXTIETH ST
(CITY)
0010/0781

0010/0329 SIXTYFIRST ST
(CITY)

0010/0089
000000 FT 2 0 67283 0 00 0000+34
NC BA BALTIMORE AV
INTER-BK BALTIMORE AV
(SR0013 SEG 0330/2740)
MFC BEGIN = B
BK-DELAWARE (23)
5 0010/0000 LENGTH(AH 2514 BK 0000)

EXTRACT DATE: 12/28/2024 ROADWAY MANAGEMENT SYSTEM PAGE NUMBER: 25
PRINT DATE: 12/30/2024 SLD COUNTY/SR - ANNUAL PRINT COUNTY: PHILADELPHIA

DIR: E TOTAL LEN: 4.729 MI. DIST: 06-5 SR: 3
LEFT MUN: PHILADELPHIA C RIGHT MUN: PHILADELPHIA C

WALNUT ST (SR3006 SEG 0011/0000) BROAD ST (SR0291 SEG 0180/1398) (SR0291 SEG 0181/1397)	024971 FT INTER-AHD			024390 FT INTER-AHD	CHESTNUT ST (SR3008 SEG 0030/0000) BROAD ST (SR0291 SEG 0181/1957) (SR0291 SEG 0180/1956)
FIFTEENTH ST (CITY)	0111/0925			0110/0901	FIFTEENTH ST (CITY)
SYDENHAM ST (CITY)	0111/0447			0110/0448	
2 0 67319 0 00 0042+92	0111/0224			023489 FT	2 0 67318 0 00 0041+70
SIXTEENTH ST (CITY)	024046 FT				SIXTEENTH ST (CITY)
LENGTH(AH 0925 BK 2786)	0111/0000			0110/0000	LENGTH(AH 0901 BK 2783)
SEVENTEENTH ST (CITY)	0101/2338			0100/2344	SEVENTEENTH ST (CITY)
EIGHTEENTH ST (CITY)	0101/1892			0100/1897	EIGHTEENTH ST (CITY)
NINETEENTH ST (CITY)	0101/1444			0100/1452	NINETEENTH ST (CITY)
RITTENHOUSE SQ (CITY)	0101/1300				TWENTIETH ST (CITY)
TWENTIETH ST (CITY)	0101/0999			0100/1002	TWENTYFIRST ST (CITY)
TWENTYFIRST ST (CITY)					

EXTRACT DATE: 12/28/2024 ROADWAY MANAGEMENT SYSTEM PAGE NUMBER: 24
PRINT DATE: 12/30/2024 SLD COUNTY/SR - ANNUAL PRINT COUNTY: PHILADELPHIA

DIR: E TOTAL LEN: 4.729 MI. DIST: 06-5 SR: 3
LEFT MUN: PHILADELPHIA C RIGHT MUN: PHILADELPHIA C

0101/0450	0100/0456	(APRA) GRADUATE HEALTH
VAN PELT ST	VAN PELT ST	(CITY)
2 0 67319 0 00 0015+06 021260 FT	0100/0231	2 0 67318 0 00 0013+87
TWENTYSECOND ST	020706 FT	TWENTYSECOND ST
(CITY)		(CITY)
LENGTH(AH 2786 BK 3613) 0101/0000	0100/0000	LENGTH(AH 2783 BK 3615)
TWENTYTHIRD ST		TWENTYTHIRD ST
(CITY)		(CITY)
BMS EN 67/0003/0091/0607 0091/3286	0090/3284	BMS EN 67/0003/0090/2971
0091/3015	0090/3017	0 0 00000 0 00 0000+00
		24TH STREET (SB)
	0090/2971	BMSBG 67/0003/0090/2971
	0090/2818	BMS EN 67/0003/0090/2703
		0 0 00000 0 00 0000+00
	0090/2703	CSX
	0090/2664	BMSBG 67/0003/0090/2703
		BMS EN 67/0003/0090/2293
SIGN: CENTER MOUNTD		0 0 00000 0 00 0000+00
BMSID 67/0003/0091/2168 0091/2168		BMS EN 67/0003/0090/1659
		SCHUYLKILL RIVER
	0090/2293	BMSBG 67/0003/0090/2293
SCHUYLKILL AV		RAMP A RD
(SR3039 SEG 0011/0000)		(SR8014 SEG 0500/0425)
(SR3039 SEG 0010/0000)		
0091/2136	0090/2270	
RAMP B RD		SCHUYLKILL AV
(SR8014 SEG 0750/0000)		(SR3039 SEG 0010/0597)
SCHUYLKILL AV		(SR3039 SEG 0011/0615)
(SR3039 SEG 0010/0000)		
(SR3039 SEG 0011/0000)		THIRTIETH ST
0091/2066	0090/2224	(CITY)
THIRTIETH ST		
(CITY)	0090/1696	0 0 00000 0 00 0000+00
0091/1704		SCHUYLK EXWY (EB)
	0090/1659	BMSBG 67/0003/0090/1659
		THIRTYFIRST ST
	0090/1261	(CITY)
CSX RAIL TRANSPORTATION	0090/1199	CSX RAIL TRANSPORTATION
OVERPASS IS RR X-ING		OVERPASS IS RR X-ING
0091/1162		THIRTYSECOND ST
		(CITY)

EXTRACT DATE: 12/28/2024 ROADWAY MANAGEMENT SYSTEM PAGE NUMBER: 23
PRINT DATE: 12/30/2024 SLD COUNTY/SR - ANNUAL PRINT COUNTY: PHILADELPHIA

DIR: E TOTAL LEN: 4.729 MI. DIST: 06-5 SR: 3
LEFT MUN: PHILADELPHIA C RIGHT MUN: PHILADELPHIA C

0 0 00000 0 00 0000+00		0090/0633	
24TH STREET (SB)			
BMSBG 67/0003/0091/0607 0091/0607			
2 0 67352 0 00 0168+22 017647 FT		017091 FT	2 0 67351 0 00 0175+67
THIRTYTHIRD ST			THIRTYTHIRD ST
(SR3005 SEG 0050/0000)			(SR3005 SEG 0050/0562)
LENGTH(AH 3613 BK 2473) 0091/0000		0090/0000	LENGTH(AH 3615 BK 2456)
THIRTYFOURTH ST			THIRTYFOURTH ST
(CITY)			(CITY)
	0081/1880	0080/1871	
THIRTYSIXTH ST			THIRTYSIXTH ST
(CITY)			(CITY)
	0081/1115	0080/1111	
THIRTYSEVENTH ST		0080/0800	STEVE MURRAY'S WY
(CITY)			(CITY)
		0080/0551	THIRTYSEVENTH ST
2 0 67352 0 00 0137+46 015174 FT		014635 FT	2 0 67351 0 00 0138+48
THIRTYEIGHTH ST			THIRTYEIGHTH ST
(SR0013 SEG 0060/1881)			(SR0013 SEG 0060/2443)
(SR0013 SEG 0061/1879)			(SR0013 SEG 0061/2442)
LENGTH(AH 2473 BK 3217) 0081/0000		0080/0000	LENGTH(AH 2456 BK 3245)
THIRTYNINTH ST			THIRTYNINTH ST
(CITY)			(CITY)
	0071/2783	0070/2782	
FORTIETH ST			FORTIETH ST
(CITY)			(CITY)
	0071/2120	0070/2121	
FORTYFIRST ST		0070/1498	FORTYFIRST ST
(CITY)			(CITY)
	0071/1411	0070/1409	FORTYSECOND ST
FORTYSECOND ST			(CITY)
(CITY)		0070/1028	FORTYSECOND ST
	0071/1030		(CITY)
SAINT MARKS SQ		0070/0961	
(CITY)			
	0071/0714		

EXTRACT DATE: 12/28/2024 ROADWAY MANAGEMENT SYSTEM PAGE NUMBER: 22
PRINT DATE: 12/30/2024 SLD COUNTY/SR - ANNUAL PRINT COUNTY: PHILADELPHIA

DIR: E TOTAL LEN: 4.729 MI. DIST: 06-5 SR: 3
LEFT MUN: PHILADELPHIA C RIGHT MUN: PHILADELPHIA C

FORTYTHIRD ST (CITY)		0071/0370	==	0070/0367	FORTYTHIRD ST (CITY)
2 0 67352 0 00 0105+00 011957 FT				011390 FT	2 0 67351 0 00 0106+03
FORTYFOURTH ST (CITY)					FORTYFOURTH ST (CITY)
LENGTH(AH 3217 BK 2703)	0071/0000	==	0070/0000	LENGTH(AH 3245 BK 2703)	
BUCKINGHAM PL (CITY)	0061/2475	==			
FORTYFIFTH ST (CITY)	0061/2247	==	0060/2243	FORTYFIFTH ST (CITY)	
MELVILLE ST (CITY)	0061/1936	==			
FORTYSIXTH ST (CITY)	0061/1686	==	0060/1682	FORTYSIXTH ST (CITY)	
FARRAGUT ST (CITY)	0061/1404	==	0060/1401	FARRAGUT ST (CITY)	
FORTYSEVENTH ST (CITY)	0061/1122	==	0060/1121	FORTYSEVENTH ST (CITY)	
FORTYEIGHTH ST (CITY)	0061/0551	==	0060/0550	FORTYEIGHTH ST (CITY)	
		==	0060/0340	FALLON ST (CITY)	
HANSON ST (CITY)	0061/0271	==	008687 FT	2 0 67351 0 00 0079+98	
2 0 67352 0 00 0077+97 009254 FT				FORTYNINTH ST (CITY)	
FORTYNINTH ST (CITY)			0060/0000	LENGTH(AH 2703 BK 2749)	
LENGTH(AH 2703 BK 2755)	0061/0000	==	0050/2193	FIFTIETH ST (CITY)	
FIFTIETH ST (CITY)	0051/2194	==	0050/1632	FIFTYFIRST ST (CITY)	
FIFTYFIRST ST (CITY)	0051/1633	==	0050/1072	FIFTYSECOND ST (SR3017 SEG 0020/3402)	
FIFTYSECOND ST (SR3017 SEG 0020/3402)	0051/1072	==	0050/0509	FIFTYTHIRD ST (CITY)	
FIFTYTHIRD ST (CITY)	0051/0512	==	0050/0334	PEACH ST (CITY)	
PEACH ST (CITY)	0051/0337	==			

EXTRACT DATE: 12/28/2024 ROADWAY MANAGEMENT SYSTEM PAGE NUMBER: 21
PRINT DATE: 12/30/2024 SLD COUNTY/SR - ANNUAL PRINT COUNTY: PHILADELPHIA

DIR: E TOTAL LEN: 4.729 MI. DIST: 06-5 SR: 3
LEFT MUN: PHILADELPHIA C RIGHT MUN: PHILADELPHIA C

RUBY ST (CITY) 2 0 67352 0 00 0050+42 006499 FT FIFTYFOURTH ST (CITY)	==	==	==	0050/0178 005938 FT	RUBY ST (CITY) 2 0 67351 0 00 0051+43 FIFTYFOURTH ST (CITY)
LENGTH(AH 2755 BK 2321) 0051/0000	5	==	==	5 0050/0000	LENGTH(AH 2749 BK 2318) YEWDALL ST (CITY)
FIFTYFIFTH ST (CITY)	0041/1708	==	==	0040/2126	FIFTYFIFTH ST (CITY)
FIFTYSIXTH ST (CITY)	0041/1123	==	==	0040/1706	FIFTYSIXTH ST (CITY)
ITHAN ST (CITY)	0041/0925	==	==	0040/1121	
FRAZIER ST (CITY)	0041/0759	==	==		FIFTYSEVENTH ST (CITY)
FIFTYSEVENTH ST (CITY)	0041/0551	==	==	0040/0550	ALDEN ST (CITY)
ALDEN ST (CITY)	0041/0347	==	==	0040/0362	CECIL ST (CITY)
CECIL ST (CITY)	0041/0180	==	==	0040/0194	2 0 67351 0 00 0028+25 FIFTYEIGHTH ST (CITY)
2 0 67352 0 00 0028+24 004178 FT FIFTYEIGHTH ST (CITY)	0041/0000	5	==	5 0040/0000	LENGTH(AH 2318 BK 2825) FIFTYNINTH ST (CITY)
LENGTH(AH 2321 BK 2824) 0041/0000	0031/2268	==	==	0030/2268	REDFIELD ST (CITY)
SIXTIETH ST (CITY)	0031/1707	==	==	0030/2079	SALFORD ST (CITY)
EDGEWOOD ST (CITY)	0031/1509	==	==	0030/1916	SIXTIETH ST (CITY)
MILLICK ST (CITY)	0031/1341	==	==	0030/1706	MILLICK ST (CITY)
SIXTYFIRST ST (CITY)	0031/1146	==	==	0030/1357	SIXTYFIRST ST (CITY)
SIXTYSECOND ST (CITY)		==	==	0030/1146	SIXTYSECOND ST (CITY)

Diagram illustrating a railroad crossing with two tracks (Left and Right) and various street crossings. The diagram includes labels for streets, distances, and signal types.

Left Track:

- 0031/0585
- 001354 FT
- 0025/0281
- 000816 FT
- 0025/0000
- 0021/0277
- 000252 FT
- 0021/0000
- 0011/0150
- 0011/0132
- 000000 FT
- 0011/0000

Right Track:

- 0030/0585
- 000795 FT
- 0020/0560
- 000795 FT
- 7024/0000
- 0020/0560
- 0020/0353
- 0020/0282
- 0020/0117
- 000235 FT
- 0020/0000
- 0010/0150
- 0010/0137
- 000000 FT
- 0010/0000

Street Crossings:

- COBBBS CREEK PY
- CHESTNUT ST
- LUDLOW ST
- SIXTYTHIRD ST

Signal Types:

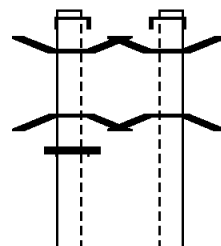
- CANTILEVER
- BMSID
- INTER-BK
- INTER-AHD

Distances:

- 0018+85
- 0024+48
- 0000+00

EXTRACT DATE: 12/28/2024 ROADWAY MANAGEMENT SYSTEM PAGE NUMBER: 19
 PRINT DATE: 12/30/2024 SLD COUNTY/SR - ANNUAL PRINT COUNTY: PHILADELPHIA
 DIR: N TOTAL LEN: 19.000 MI. DIST: 06-5 SR: 1
 LEFT MUN: PHILADELPHIA C RIGHT MUN: PHILADELPHIA C

AH-BUCKS (09) 100320 FT
 LINCOLN HW INTER-AHD
 (SR0001 SEG 0011/0000) 0381/3012
 BMS EN 67/0001/0380/2969 0381/3011
 0 0 00000 0 00 0000+00
 POQUESSING CREEK
 BMS BG 67/0001/0380/2969 0381/2960
 SIGN: CANTILEVER
 BMS ID 67/0001/0381/2800 0381/2800



100042 FT
 INTER-AHD LINCOLN HW
 (SR0001 SEG 0010/0000)
 BMS EN 67/0001/0380/2969
 2 0 67009 0 01 0917+94
 POQUESSING CREEK
 BMS BG 67/0001/0380/2969

ROOSEVELT BL

EXTRACT DATE: 12/28/2024 ROADWAY MANAGEMENT SYSTEM PAGE NUMBER: 18
PRINT DATE: 12/30/2024 SLD COUNTY/SR - ANNUAL PRINT COUNTY: PHILADELPHIA

DIR: N TOTAL LEN: 19.000 MI. DIST: 06-5 SR: 1
LEFT MUN: PHILADELPHIA C RIGHT MUN: PHILADELPHIA C

(SR6001 SEG 0381/1638) 0381/1648

TO 6001/0331 SH

(CONN) 0381/0093
(APRA) BYBERRY EAST IND 0381/0002

2 0 67009 0 01 0888+23 097308 FT
(APRA) ELLIOTT-LEWIS CO
SOUTHAMPTON RD
(CITY)

LENGTH(AH 3012 BK 3362) 0381/0000
SIGN: CANTILEVER
BMSID 67/0001/0371/3000 0371/3000

CR-OVER 29S 0001 TO 600
(CONN) 0371/2573

(APRA) BYBERRY WEST IND
HORNIG RD
(CITY)
CROWN WY
(CITY)

0371/2259

BYBERRY RUN
STRUCTURE LENGTH 23 FT
BMSID 67/0001/0370/0424 0371/0424
2 0 67009 0 01 0858+72 093946 FT
LENGTH(AH 3362 BK 1795) 0371/0000
WOODHAVEN RD (EB)
OP ID 67/0063/0012/0000 0361/1788

0380/1560 ROOSEVELT BL
(SR6001 SEG 0380/1573)

097012 FT 2 0 67009 0 01 0888+23
(APRA) ELLIOTT-LEWIS CO
SOUTHAMPTON RD
(CITY)
BYBERRY EAST IND. PARK
(PRDR)

0380/0000 LENGTH(AH 3030 BK 3361)

0370/2624 CR-OVER 28N 6001 TO 000
(CONN)

(APRA) BYBERRY WEST IND
HORNIG RD
(CITY)
CROWN WY
(CITY)

0370/2263

0370/0511 CR-OVER 27N 0001 TO 600
(CONN)

BYBERRY RUN
STRUCTURE LENGTH 23 FT
BMSID 67/0001/0370/0424
093651 FT 2 0 67009 0 01 0858+88
0370/0000 LENGTH(AH 3361 BK 1804)

0360/1779 WOODHAVEN RD (EB)
OP ID 67/0063/0012/0000

EXTRACT DATE: 12/28/2024 ROADWAY MANAGEMENT SYSTEM PAGE NUMBER: 17
PRINT DATE: 12/30/2024 SLD COUNTY/SR - ANNUAL PRINT COUNTY: PHILADELPHIA

DIR: N TOTAL LEN: 19.000 MI. DIST: 06-5 SR: 1
LEFT MUN: PHILADELPHIA C RIGHT MUN: PHILADELPHIA C

BYBERRY RD
(CITY)

0361/0984



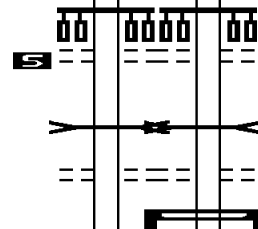
0360/0975

(APRA) THACKRAY CRANE R
BYBERRY RD
(CITY)

2 0 67009 0 01 0836+68 092151 FT
COMLY RD
(CITY)

091847 FT 2 0 67009 0 01 0836+84
COMLY RD
(CITY)

LENGTH(AH 1795 BK 1718) 0361/0000
WALTONS RUN
STRUCTURE LENGTH 12 FT
BMSID 67/0001/0350/1518 0351/1518
LC CROSSOVER RD
(CONN) 0351/1513



0360/0000 LENGTH(AH 1804 BK 1724)
WALTONS RUN
STRUCTURE LENGTH 12 FT
BMSID 67/0001/0350/1518 0350/1518
LC CROSSOVER RD
(CONN) 0350/1515
SIGN: CANTILEVER
BMSID 67/0001/0350/1450 0350/1450
CR-OVER 26N 0001 TO 600
(CONN) 0350/1162

CR-OVER 28S 0001 TO 600
(CONN) 0351/1118

CR-OVER 27S 6001 TO 000
(CONN) 0351/0395
2 0 67009 0 01 0811+17 090433 FT
PLAZA DR
(CITY)

0350/0419 CR-OVER 25N 6001 TO 000
(CONN)
090123 FT 2 0 67009 0 01 0811+17
PLAZA DR
(CITY)

LENGTH(AH 1718 BK 3574) 0351/0000
HALDEMAN AV
(CITY) 0341/2747

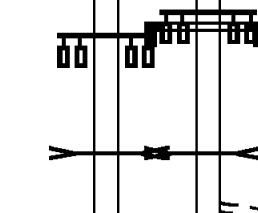


0350/0000 LENGTH(AH 1724 BK 3571)
HALDEMAN AV
(CITY) 0340/2741

CR-OVER 26S 6001 TO 000
(CONN) 0341/1546

0340/2035 CR-OVER 24N 0001 TO 600
(CONN)

(CONN) 0341/1340
BRANCH WALTON RUN
STRUCTURE LENGTH 8 FT
BMSID 67/0001/0340/1297 0341/1297















0340/1450 SIGN: CENTER MOUNTD
BMSID 67/0001/0340/1450 0340/1350
(CONN)
BRANCH WALTON RUN
STRUCTURE LENGTH 8 FT
BMSID 67/0001/0340/1297 0340/1297
CR-OVER 23N 6001 TO 000
(CONN) 0340/0723

DIR: N TOTAL LEN: 19.000 MI. DIST: 06-5 SR: 1
LEFT MUN: PHILADELPHIA C RIGHT MUN: PHILADELPHIA C

DIR: N TOTAL LEN: 19.000 MI. DIST: 06-5 SR: 1
LEFT MUN: PHILADELPHIA C RIGHT MUN: PHILADELPHIA C














EXTRACT DATE: 12/28/2024 ROADWAY MANAGEMENT SYSTEM PAGE NUMBER: 14
PRINT DATE: 12/30/2024 SLD COUNTY/SR - ANNUAL PRINT COUNTY: PHILADELPHIA

DIR: N TOTAL LEN: 19.000 MI. DIST: 06-5 SR: 1
LEFT MUN: PHILADELPHIA C RIGHT MUN: PHILADELPHIA C

PEDESTRIAN BRIDGE						PEDESTRIAN BRIDGE
OP ID 67/0001/0280/3062	0281/3029			0280/3062	OP ID 67/0001/0280/3062	
HOLME AVENUE (EB)					HOLME AVENUE (EB)	
OP ID 67/1016/0002/0026	0281/2222			0280/2241	OP ID 67/1016/0002/0026	
RAMP RD						
(SR9411 SEG 0500/0000)	0281/1600					
RHAWN ST					RHAWN ST	
(SR1014 SEG 0040/3753)	0281/1148			0280/1145	(SR1014 SEG 0050/0000)	
SIGN: CENTER MOUNTD						
BMSID 67/0001/0281/0950	0281/0950			0280/0700	(SR9411 SEG 0010/0000)	
				0280/0610	CR-OVER 14N 0001 TO 600	
CR-OVER 17S 0001 TO 600					(CONN)	
(CONN)	0281/0487					
(SR9409 SEG 0500/0000)	0281/0375					
2 0 67009 0 01 0618+34 069137 FT						
BORBECK AV						
(CITY)						
RYAN AV						
(CITY)						
LENGTH(AH 3522 BK 3948)	0281/0000			0280/0000	LENGTH(AH 3543 BK 3943)	
				0270/3490	RAMP RD	
					(SR9409 SEG 0010/0000)	
(CONN)	0271/2390			0270/2525	CR-OVER 13N 6001 TO 000	
CR-OVER 16S 6001 TO 000				0270/2350	(CONN)	
(CONN)	0271/2108					
SIGN: CANTILEVER						
BMSID 67/0001/0271/1713	0271/1713					
SIGN: CANTILEVER						
BMSID 67/0001/0271/1137	0271/1137					
CR-OVER 15S 0001 TO 600						
(CONN)	0271/1060					
2 0 67009 0 01 0588+42 065189 FT				064913 FT	2 0 67009 0 01 0588+91	
COTTMAN AVE (EB)					COTTMAN AVE (EB)	
OP ID 67/0073/0050/0000				0270/0000	OP ID 67/0073/0050/0000	
LENGTH(AH 3948 BK 1930)	0271/0000				LENGTH(AH 3943 BK 1931)	

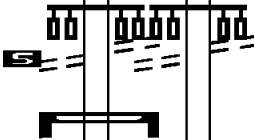



EXTRACT DATE: 12/28/2024 ROADWAY MANAGEMENT SYSTEM PAGE NUMBER: 13
PRINT DATE: 12/30/2024 SLD COUNTY/SR - ANNUAL PRINT COUNTY: PHILADELPHIA

DIR: N TOTAL LEN: 19.000 MI. DIST: 06-5 SR: 1
LEFT MUN: PHILADELPHIA C RIGHT MUN: PHILADELPHIA C

(CONN)	0261/0875		0260/1050	CR-OVER 12N 0001 TO 600 (CONN)
CR-OVER 14S 6001 TO 000 (CONN)	0261/0353		0260/0982	SIGN: CANTILEVER BMSID 67/0001/0260/0982
2 0 67009 0 01 0559+75 063259 FT TYSON AV (CITY)			0260/0810	(CITY)
LENGTH(AH 1930 BK 2141) 0261/0000 (CONN)	0251/1615		0260/0076	SIGN: CANTILEVER BMSID 67/0001/0260/0076
			062982 FT	2 0 67009 0 01 0559+75 TYSON AV (CITY)
			0260/0000	LENGTH(AH 1931 BK 2220) (CONN)
			0250/1740	
			0250/1570	SIGN: CENTER MOUNTD BMSID 67/0001/0250/1570
SIGN: CANTILEVER BMSID 67/0001/0251/0891 0251/0891 (CONN)	0251/0465		0250/0525	(CONN)
2 0 67009 0 01 0526+55 061118 FT HARBISON AV (SR2009 SEG 0120/3388) (SR2009 SEG 0121/3388)			060762 FT	2 0 67009 0 01 0526+55 HARBISON AV (SR2009 SEG 0120/3272) (SR2009 SEG 0121/3272)
LENGTH(AH 2141 BK 3042) 0251/0000 (CONN)	0241/2130		0250/0000	LENGTH(AH 2220 BK 2968) CR-OVER 11N 0001 TO 600 (CONN)
CR-OVER 12S 6001 TO 000 (CONN)			0240/2560	
LEVICK ST (SR0013 SEG 0191/0046)			0240/1999	CR-OVER 10N 6001 TO 000 (CONN) LEVICK ST (SR0013 SEG 0191/0161)
LEVICK ST (SR0013 SEG 0191/0046) 0241/1496 FROM 0013/0191 SH (CONN)	0241/1450		0240/1413	LEVICK ST (SR0013 SEG 0191/0161)
SIGN: CANTILEVER BMSID 67/0001/0241/1293 0241/1293 BUSTLETON AV (SR1009 SEG 0071/2089) (SR1009 SEG 0070/2097)				BUSTLETON AV (SR1009 SEG 0071/1937) (SR1009 SEG 0070/1946)

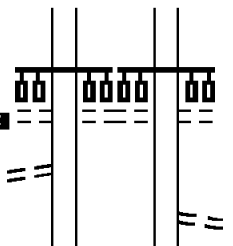
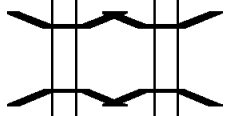

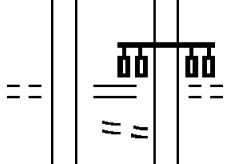
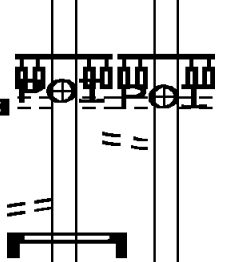
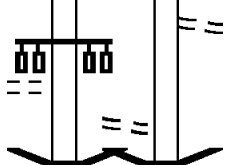
EXTRACT DATE: 12/28/2024 ROADWAY MANAGEMENT SYSTEM PAGE NUMBER: 12
PRINT DATE: 12/30/2024 SLD COUNTY/SR - ANNUAL PRINT COUNTY: PHILADELPHIA

DIR: N TOTAL LEN: 19.000 MI. DIST: 06-5 SR: 1
LEFT MUN: PHILADELPHIA C RIGHT MUN: PHILADELPHIA C

BUSTLETON AV (SR1009 SEG 0071/2089) (SR1009 SEG 0070/2097) 0241/1039		0240/0959	BUSTLETON AV (SR1009 SEG 0071/1937) (SR1009 SEG 0070/1946)
2 0 67009 0 01 0496+44 058076 FT DEVEREAUX AV (CITY) DEVEREAUX AV (CITY)		057794 FT	2 0 67009 0 01 0496+44 DEVEREAUX AV (CITY) DEVEREAUX AV (CITY)
LENGTH(AH 3042 BK 2735) 0241/0000		0240/0000	LENGTH(AH 2968 BK 2804)
SIGN: CANTILEVER BMSID 67/0001/0231/2098 0231/2098		0230/2105 0230/2049	CROSSOVER RD (CONN) CR-OVER 9N 0001 TO 6001 (CONN)
CROSSOVER RD (CONN) CR-OVER 11S 0001 TO 600 (CONN) 0231/2010 0231/1703		0230/1445	SIGN: CANTILEVER BMSID 67/0001/0230/1445 LARGE ST (CITY)
LARGE ST (CITY)		0230/0942	LARGE ST (CITY)
LARGE ST (CITY) 0231/1122		054990 FT	2 0 67009 0 01 0468+67 OXFORD CIRCLE (NB) OP ID 67/0232/0002/0000 LENGTH(AH 2735 BK 1922) 0231/0000 OXFORD CIRCLE (SB) OP ID 67/0232/0003/0000 0221/1540 PEDESTRIAN OP ID 67/0001/0220/1180 0221/1225
BRIDGE ST (CITY) 0221/0605		0220/0594 0220/0372	BRIDGE ST (CITY) CR-OVER 8N 0001 TO 6001 (CONN)
CR-OVER 10S 6001 TO 000 (CONN) 0221/0265		0220/0180	SIGN: CANTILEVER BMSID 67/0001/0220/0180

EXTRACT DATE: 12/28/2024 ROADWAY MANAGEMENT SYSTEM PAGE NUMBER: 11
PRINT DATE: 12/30/2024 SLD COUNTY/SR - ANNUAL PRINT COUNTY: PHILADELPHIA

DIR: N TOTAL LEN: 19.000 MI. DIST: 06-5 SR: 1
LEFT MUN: PHILADELPHIA C RIGHT MUN: PHILADELPHIA C

2 0 67009 0 01 0444+76 053419 FT PRATT ST (CITY)		053130 FT 2 0 67009 0 01 0444+76 PRATT ST (CITY)
LENGTH(AH 1922 BK 2912) 0221/0000 CR-OVER 9S 0001 TO 6001 (CONN) 0211/2680		0220/0000 LENGTH(AH 1860 BK 3156) CR-OVER 7N 6001 TO 0001 (CONN) 0210/2828
BMS EN 67/0001/0210/1724 0211/1577 2 0 67009 0 01 0419+71 CONSOLIDATED RAIL CO RR BMS BG 67/0001/0210/1724 0211/1517		0210/1784 BMS EN 67/0001/0210/1724 2 0 67009 0 01 0434+74 CONSOLIDATED RAIL CO RR BMS BG 67/0001/0210/1724 0210/1724
LC TO ADAMS AV (CONN) 0211/0860 ADAMS AV (CITY) ADAMS AV (CITY) 0211/0707		ADAMS AV (CITY) ADAMS AV (CITY) 0210/0780
SUMMERDALE AV (CITY) SUMMERDALE AV (CITY) 0211/0512		SUMMERDALE AV (CITY) ADAMS AV (CITY) 0210/0570
2 0 67009 0 01 0419+71 050507 FT (APRA) FRIENDS HOSPITAL LANGDON ST (CITY)		0210/0139 049974 FT 2 0 67009 0 01 0419+71 (APRA) FRIENDS HOSPITAL LANGDON ST (CITY)
LENGTH(AH 2912 BK 3554) 0211/0000 CR-OVER 8S 0001 TO 6001 (CONN) 0201/3230 SIGN: CANTILEVER BMS ID 67/0001/0201/2385 0201/3100		0210/0000 LENGTH(AH 3156 BK 3450) LC TO LANGDON ST (CONN) 0200/3260
TOWER BL (CITY) 0201/2880		CR-OVER 6N 6001 TO 0001 (CONN) 0200/2885
BMS EN 67/0001/0200/2199 0201/2316		LC TO TOWER BL (CONN) 0200/2630 BMS EN 67/0001/0200/2199 0200/2207

EXTRACT DATE: 12/28/2024 ROADWAY MANAGEMENT SYSTEM PAGE NUMBER: 10
PRINT DATE: 12/30/2024 SLD COUNTY/SR - ANNUAL PRINT COUNTY: PHILADELPHIA

DIR: N TOTAL LEN: 19.000 MI. DIST: 06-5 SR: 1
LEFT MUN: PHILADELPHIA C RIGHT MUN: PHILADELPHIA C

0 0 00000 0 00 0000+00
NO UNDERPASS INFORMATIO
BMSBG 67/0001/0200/2199 0201/2308
BMSSEN 67/0001/0200/2099 0201/2241
0 0 00000 0 00 0000+00
CONSOLIDATED RAIL CO RR
BMSBG 67/0001/0200/2099 0201/2203

ADAMS AV
(SR1002 SEG 0080/1540)
(SR1002 SEG 0081/1610) 0201/2080

ADAMS AV
(SR1002 SEG 0081/1610)
(SR1002 SEG 0080/1540) 0201/1730
TO 1003/0051 SH 0201/1643
(CONN)

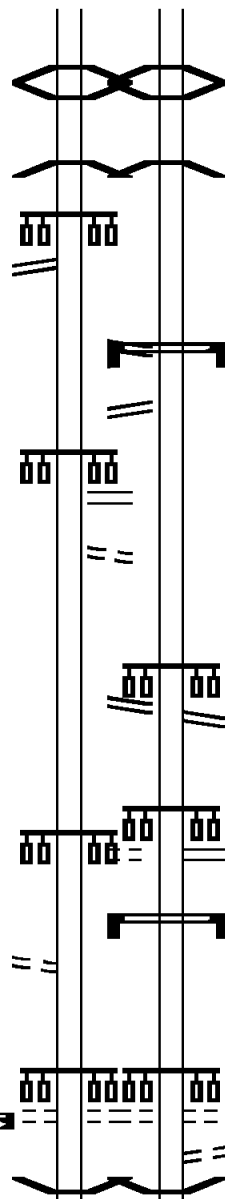
(CONN) 0201/1100

CR-OVER 7S 6001 TO 0001
(CONN) 0201/0860

2 0 67009 0 01 0393+08 046953 FT
F ST
(CITY)

LENGTH(AH 3554 BK 2094) 0201/0000

BMSSEN 67/0001/0190/1220 0191/1470



0200/2199
0200/2137

0200/2099

0200/1980
0200/1850

0200/1460

0200/1190

0200/0973

046524 FT

0200/0000
0190/1771
0190/1478

0 0 00000 0 00 0000+00
NO UNDERPASS INFORMATIO
BMSBG 67/0001/0200/2199
BMSSEN 67/0001/0200/2099
0 0 00000 0 00 0000+00
CONSOLIDATED RAIL CO RR
BMSBG 67/0001/0200/2099

SIGN: CANTILEVER
BMSID 67/0001/0200/1260
ADAMS AV
(SR1002 SEG 0081/1760)
WHITAKER AV
(SR1002 SEG 0080/1660)

WHITAKER AV
(SR1003 SEG 0051/1869)
(SR1003 SEG 0050/2078)

WHITAKER AV
(SR1003 SEG 0051/1869)
(SR1003 SEG 0050/2078)
FROM 0001/0201 SH
(CONN)

WHITAKER AV
(SR1003 SEG 0050/2078)
(SR1003 SEG 0051/1869)

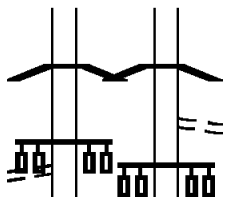
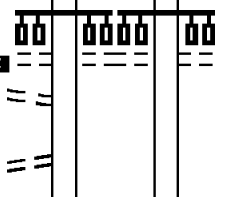
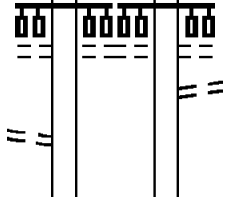
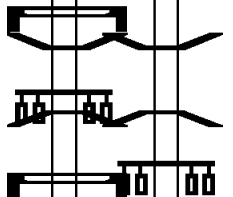
SIGN: CENTER MOUNTD
BMSID 67/0001/0200/0973

2 0 67009 0 01 0391+21
F ST
(CITY)

LENGTH(AH 3450 BK 2083)
CR-OVER SN 0001 TO 6001
(CONN)
BMSSEN 67/0001/0190/1220

EXTRACT DATE: 12/28/2024 ROADWAY MANAGEMENT SYSTEM PAGE NUMBER: 9
PRINT DATE: 12/30/2024 SLD COUNTY/SR - ANNUAL PRINT COUNTY: PHILADELPHIA

DIR: N TOTAL LEN: 19.000 MI. DIST: 06-5 SR: 1
LEFT MUN: PHILADELPHIA C RIGHT MUN: PHILADELPHIA C

2 0 67009 0 01 0363+68 TACONY CREEK BMSBG 67/0001/0190/1220 0191/1212		2 0 67009 0 01 0375+88 TACONY CREEK BMSBG 67/0001/0190/1220 CR-OVER 4N 6001 TO 0001 (CONN)
CR-OVER 6S 0001 TO 6001 (CONN) (CITY) 0191/1013 0191/0840		0190/1109 0190/0815 (CITY)
2 0 67009 0 01 0363+68 044859 FT C ST (CITY)		044441 FT 2 0 67009 0 01 0363+68 C ST (CITY)
LENGTH(AH 2094 BK 2324) 0191/0000 CR-OVER 4S 6001 TO 0001 (CONN) 0181/2025 CR-OVER 3S 0001 TO 6001 (CONN) 0181/1569 RISING SUN AV (SR1001 SEG 0010/0220)		0190/0000 LENGTH(AH 2083 BK 2360) RISING SUN AV (SR1001 SEG 0010/0064)
RISING SUN AV (SR1001 SEG 0010/0220) 0181/0984 FRONT ST (CITY) 0181/0560		0180/0897 RISING SUN AV (CITY) FRONT ST (CITY)
CR-OVER 2S 6001 TO 0001 (CONN) 0181/0288 2 0 67009 0 01 0333+70 042535 FT MASCHER ST (CITY)		0180/0552 0180/0328 CR-OVER 3N 0001 TO 6001 (CONN)
LENGTH(AH 2324 BK 2370) 0181/0000 SIGN: 3 CHORD TRUSS BMSID 67/0001/0171/2000 0171/2000 BMSSEN 67/0001/0170/1779 0171/1899 0 0 00000 0 00 0000+00 NO UNDERPASS INFORMATIO BMSBG 67/0001/0170/1779 0171/1834 (CONN) 0171/1790 SIGN: POLE MOUNTED BMSID 67/0001/0171/1652 0171/1652		042081 FT 2 0 67009 0 01 0333+70 MASCHER ST (CITY)
CR-OVER 2S 0001 TO 6001 (CONN) 0171/1326 FOURTH ST (CITY)		0180/0000 LENGTH(AH 2360 BK 2322) BMSSEN 67/0001/0170/1779 0 0 00000 0 00 0000+00 NO UNDERPASS INFORMATIO BMSBG 67/0001/0170/1779 (CONN) CR-OVER 2N 6001 TO 0001 (CONN) FOURTH ST (CITY)

EXTRACT DATE: 12/28/2024 ROADWAY MANAGEMENT SYSTEM PAGE NUMBER: 8
PRINT DATE: 12/30/2024 SLD COUNTY/SR - ANNUAL PRINT COUNTY: PHILADELPHIA

DIR: N TOTAL LEN: 19.000 MI. DIST: 06-5 SR: 1
LEFT MUN: PHILADELPHIA C RIGHT MUN: PHILADELPHIA C

THIRD ST
(CITY)

0171/0880



BMS EN 67/0001/0170/0000 0171/0168
2 0 67009 0 01 0309+73 040165 FT
5TH STREET
BMS BG 67/0001/0170/0000
LENGTH(AH 2370 BK 1947) 0171/0000

BMS EN 67/0001/0160/1345 0161/1351
0 0 00000 0 00 0000+00
CONSOLIDATED RAIL CO RR
BMS BG 67/0001/0160/1345 0161/1284
CANTILEVER MONOTUB
OP ID 67/0001/0161/1010 0161/1010
SEVENTH ST
(CITY)

0161/0940



SIGN: CENTER MOUNTD
BMS ID 67/0001/0161/0806 0161/0806
CR-OVER 1S 0001 TO 6001
(CONN)
2 0 67009 0 01 0290+18 038218 FT
NINTH ST
(CITY)

NINTH ST
(CITY)
LENGTH(AH 1947 BK 1993) 0161/0000



RAMP C
(SR9407 SEG 0250/0450) 0151/0771
SIGN: CENTER MOUNTD
BMS ID 67/0001/0151/0684 0151/0684
SIGN: CANTILEVER
BMS ID 67/0001/0151/0345 0151/0345

2 0 67009 0 01 0277+82 036225 FT
U.S. 13 (RAMP B)
OP ID 67/0013/0181/0918
NC ROOSEVELT BL



THIRD ST
(CITY)

0170/0895

0170/0168
039759 FT

0170/0000

0160/1412

0160/1345

0160/1050

037712 FT

0160/0000

0150/1456

0150/0833

0150/0301
035758 FT

BMS EN 67/0001/0170/0000
2 0 67009 0 01 0309+73
5TH STREET
BMS BG 67/0001/0170/0000
LENGTH(AH 2322 BK 2047)

BMS EN 67/0001/0160/1345
0 0 00000 0 00 0000+00
CONSOLIDATED RAIL CO RR
BMS BG 67/0001/0160/1345

SEVENTH ST
(CITY)

2 0 67009 0 01 0292+94
NINTH ST
(CITY)

NINTH ST
(CITY)
LENGTH(AH 2047 BK 1954)
CR-OVER 1N 6001 TO 0001
(CONN)

SIGN: CANTILEVER
BMS ID 67/0001/0150/0833

RAMP E RD
(SR9407 SEG 0010/0000)
2 0 67009 0 01 0277+82
U.S. 13 (RAMP B)
OP ID 67/0013/0181/0918
NC ROOSEVELT BL

DIR: N TOTAL LEN: 19.000 MI. DIST: 06-5 SR: 1
LEFT MUN: PHILADELPHIA C RIGHT MUN: PHILADELPHIA C

EXTRACT DATE: 12/28/2024 ROADWAY MANAGEMENT SYSTEM PAGE NUMBER: 6
PRINT DATE: 12/30/2024 SLD COUNTY/SR - ANNUAL PRINT COUNTY: PHILADELPHIA

DIR: N TOTAL LEN: 19.000 MI. DIST: 06-5 SR: 1
LEFT MUN: PHILADELPHIA C RIGHT MUN: PHILADELPHIA C

RAMP L RD
(SR8041 SEG 0250/0390) 0121/0206
2 0 67058 0 00 0073+92 028656 FT
WISSAHICKON AVENUE
OP ID 67/4003/0020/0000
LENGTH(AH 2393 BK 2052) 0121/0000

BMS EN 67/0001/0110/0893 0111/0971
2 0 67058 0 00 0053+62
SOUTHEASTERN PA TRAN RR
BMS BG 67/0001/0110/0893 0111/0890
CANTILEVER MONOTUB
OP ID 67/0001/0111/0660 0111/0660
LC TO W ABBOTTSFORD AV
(CONN) 0111/0537

2 0 67058 0 00 0053+62 026604 FT
FOX STREET
OP ID 67/7301/0010/0131
LENGTH(AH 2052 BK 3640) 0111/0000
RAMP G RD
(SR8039 SEG 0250/0440) 0101/3177

HENRY AVE (NB)
OP ID 67/4001/0030/0000 0101/2144
SIGN: SHAPE OR TUBE
BMS ID 67/0001/0100/1540 0101/1540

SCOTTS LANE
OP ID 67/7301/0020/0252 0101/1031
SOUTHEASTERN PENNSYLVAN
OVERPASS IS RR X-ING 0101/0732
SIGN: SHAPE OR TUBE
BMS ID 67/0001/0100/0500 0101/0500

RAMP E RD
(SR8037 SEG 0500/0000) 0101/0376
2 0 67058 0 00 0019+59 022964 FT
PED. WALKWAY
OP ID 67/0001/0100/0000

0120/0612 BMS ID 67/0001/0120/0612

028309 FT 2 0 67058 0 00 0073+92
WISSAHICKON AVENUE
OP ID 67/4003/0020/0000
LENGTH(AH 2355 BK 2032)

CANTILEVER MONOTUB
OP ID 67/0001/0110/1436
LC FROM ABBOTTSFORD AV
(CONN)

CANTILEVER MONOTUB
OP ID 67/0001/0110/1200
0110/0974 BMS EN 67/0001/0110/0893
2 0 67058 0 00 0053+62
SOUTHEASTERN PA TRAN RR
BMS BG 67/0001/0110/0893

LC TO ABBOTTSFORD AV
(CONN)
0110/0421
026277 FT 2 0 67058 0 00 0053+62
FOX STREET
OP ID 67/7301/0010/0131
LENGTH(AH 2032 BK 3623)

HENRY AVE (NB)
OP ID 67/4001/0030/0000
SIGN: SHAPE OR TUBE
BMS ID 67/0001/0100/1540

SCOTTS LANE
OP ID 67/7301/0020/0252
SOUTHEASTERN PENNSYLVAN
OVERPASS IS RR X-ING
SIGN: SHAPE OR TUBE
BMS ID 67/0001/0100/0500
RAMP F RD
(SR8037 SEG 0750/1200)

022654 FT 2 0 67058 0 00 0020+68
PED. WALKWAY
OP ID 67/0001/0100/0000

EXTRACT DATE: 12/28/2024 ROADWAY MANAGEMENT SYSTEM PAGE NUMBER: 5
PRINT DATE: 12/30/2024 SLD COUNTY/SR - ANNUAL PRINT COUNTY: PHILADELPHIA

DIR: N TOTAL LEN: 19.000 MI. DIST: 06-5 SR: 1
LEFT MUN: PHILADELPHIA C RIGHT MUN: PHILADELPHIA C

LENGTH(AH 3640 BK 2373) 0101/0000 0100/0000 LENGTH(AH 3623 BK 2025)
BMSID 67/0001/0091/2373 0091/2373 0090/1926 BMSID 67/0001/0090/0000
BMSID 67/0001/0091/0000 0091/1990 BMSID 67/0001/0090/0000

RAMP RT 1 SB TO 76 EB
(SR8004 SEG 0260/0000) 0091/0345

SIGN: 3 CHORD TRUSS
BMSID 67/0001/0091/0025 0091/0025
2 0 67058 0 00 0000+83 020591 FT
NC ROOSEVELT BOULEVARD EX
RAMP RT 1 SB TO 76 WB INTER-BK
(SR8004 SEG 0250/0000)
RAMP E (SB)

BMSBG 67/0001/0091/0000 0091/0000
LTH AH 002373 BK 000100 020591 FT
LTH AH 000100 BK 001152 7085/0000
CITY LINE UPPER BR INTER-AHD
(SR4006 SEG 0011/0000) 0081/1152

BMSID 67/0001/0081/0905 0081/1070
2 0 67009 0 00 0193+78
RAMP C
BMSBG 67/0001/0081/0905 0081/0905

SCHUYLK EXWY (EB)
OP ID 46/0076/3390/2581 0081/0854

RAMP G RD
(SR8012 SEG 0020/0502) 0081/0452

SIGN: 4 CHORD TRUSS
BMSID 67/0001/0080/0259 0081/0240
LC TO PRESIDENTIAL BL
(CONN) 0081/0134

0090/0265 RAMP EX34 76WB TO RT 1
(SR8004 SEG 0510/0835)

020629 FT 2 0 67058 0 00 0000+83
NC ROOSEVELT BOULEVARD EX
INTER-BK RAMP EX34 76WB TO RT 1
(SR8004 SEG 0010/2140)
RAMP F (NB)

BMSBG 67/0001/0090/0000 0090/0000
LTH AH 002025 BK 004000 020629 FT
LTH AH 004000 BK 001210 7084/0000
CITY LINE LOWER BR INTER-AHD
(SR4006 SEG 0010/0000) 0080/1210

RAMP B RD
(SR8012 SEG 0010/1238)
RAMP F (EB)
0080/1152 OP ID 46/8012/0270/0060

0080/0912 RAMP C RD
(SR8012 SEG 0030/0000)
SCHUYLK EXWY (EB)
0080/0905 OP ID 46/0076/3390/2581
SIGN: CANTILEVER
0080/0760 BMSID 67/0001/0080/0760

0080/0259 SIGN: 4 CHORD TRUSS
BMSID 67/0001/0080/0259
RAMP CITYLINE AV/76EB/1
(SR8002 SEG 0750/0000)

LC FROM PRESIDENTIAL BL

DIR: N TOTAL LEN: 19.000 MI. DIST: 06-5 SR: 1
LEFT MUN: PHILADELPHIA C RIGHT MUN: PHILADELPHIA C

EXTRACT DATE: 12/28/2024 ROADWAY MANAGEMENT SYSTEM PAGE NUMBER: 3
PRINT DATE: 12/30/2024 SLD COUNTY/SR - ANNUAL PRINT COUNTY: PHILADELPHIA

DIR: N TOTAL LEN: 19.000 MI. DIST: 06-5 SR: 1
LEFT MUN: PHILADELPHIA C RIGHT MUN: PHILADELPHIA C

CONSHOHOCKEN AV
(TWP)
CONSHOHOCKEN AV
(CITY)

BMSSEN 67/0001/0060/0254 0061/0656
BRIDGE POSTED (TONS) 0061/0317
2 0 67009 0 00 0139+15
SGL 36 COMB 40
SOUTHEASTERN PA TRAN RR
BMSBG 67/0001/0060/0254 0061/0255
2 0 67009 0 00 0136+89 013649 FT
FIFTIETH ST
(CITY)
LENGTH(AH 2531 BK 2937) 0061/0000
BALA AV
(SR3061 SEG 0010/0000)

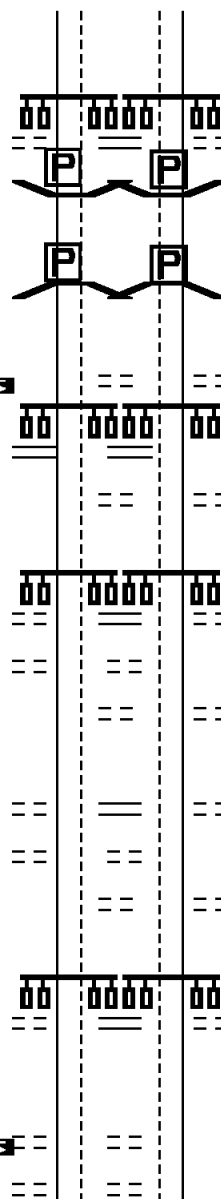
GOLF RD
(CITY)
BRYN MAWR AV
(TWP)
BRYN MAWR AV
(CITY)

0051/2834
0051/2598
0051/2124
0051/1739
0051/1709

HAMPTON TE
(TWP)
FIFTYFIRST ST
(CITY)
MAPLE AV
(TWP)
FIFTYSECOND ST
(CITY)
OAKLAND TE
(TWP)
FIFTYTHIRD ST
(CITY)
OLD LANCASTER RD
(TWP)
FIFTYFOURTH ST
(CITY)

0051/1360
0051/1040
0051/1003
0051/0679

2 0 67009 0 00 0107+49 010712 FT
ORCHARD RD
(TWP)
LENGTH(AH 2937 BK 2740) 0051/0000
LAPSLEY LN
(TWP)



CONSHOHOCKEN AV
(TWP)
CONSHOHOCKEN AV
(CITY)

BMSSEN 67/0001/0060/0254 0060/0648
BRIDGE POSTED (TONS) 0060/0316
2 0 67009 0 00 0139+15
SGL 36 COMB 40
SOUTHEASTERN PA TRAN RR
BMSBG 67/0001/0060/0254 0060/0254
2 0 67009 0 00 0136+60
FIFTIETH ST
(CITY)
LENGTH(AH 2515 BK 2940)
BALA AV
(SR3061 SEG 0010/0000)

GOLF RD
(CITY)
BRYN MAWR AV
(TWP)
BRYN MAWR AV
(CITY)

0050/2830
0050/2594
0050/2121
0050/1732
0050/1701

HAMPTON TE
(TWP)
FIFTYFIRST ST
(CITY)
MAPLE AV
(TWP)
FIFTYSECOND ST
(CITY)
OAKLAND TE
(TWP)
FIFTYTHIRD ST
(CITY)
OLD LANCASTER RD
(TWP)
FIFTYFOURTH ST
(CITY)

0050/1353
0050/1042
0050/1003
0050/0679

2 0 67009 0 00 0108+61
ORCHARD RD
(TWP)
LENGTH(AH 2940 BK 2741)
LAPSLEY LN
(TWP)

EXTRACT DATE: 12/28/2024 ROADWAY MANAGEMENT SYSTEM PAGE NUMBER: 2
PRINT DATE: 12/30/2024 SLD COUNTY/SR - ANNUAL PRINT COUNTY: PHILADELPHIA

DIR: N TOTAL LEN: 19.000 MI. DIST: 06-5 SR: 1
LEFT MUN: PHILADELPHIA C RIGHT MUN: PHILADELPHIA C

	0041/2188		0040/2198	
OP ID 67/0001/0040/1843	0041/1843		0040/1843	OP ID 67/0001/0040/1843
MCSHAIN HALL PED.				MCSHAIN HALL PED.
CARDINAL AV				CARDINAL AV
(CITY)				(CITY)
	0041/1326		0040/1328	
BERWICK RD			BERWICK RD	
(TWP)	0041/0623		(TWP)	0040/0619
2 0 67009 0 00 0079+78 007972 FT			007960 FT	2 0 67009 0 00 0079+78
RAYNHAM RD			RAYNHAM RD	
(TWP)			(TWP)	
FIFTYNINTH ST			FIFTYNINTH ST	
(CITY)			(CITY)	
LENGTH(AH 2740 BK 2735)	0041/0000		0040/0000	LENGTH(AH 2741 BK 2721)
BLANCOYD RD			BLANCOYD RD	
(TWP)			(TWP)	
OVERBROOK AV			OVERBROOK AV	
(CITY)	0031/1983		(CITY)	0030/1983
MERION RD			MERION RD	
(TWP)			(TWP)	
DREXEL RD			DREXEL RD	
(CITY)			(CITY)	
BMS EN 67/0001/0030/1260	0031/1589		0030/1555	BMS EN 67/0001/0030/1260
2 0 67009 0 00 0052+54	0031/1355		0030/1354	2 0 67009 0 00 0065+13
NATIONAL RAILROAD PA RR				NATIONAL RAILROAD PA RR
BMSBG 67/0001/0030/1260	0031/1261		0030/1260	BMSBG 67/0001/0030/1260
SIXTYTHIRD ST			SIXTYTHIRD ST	
(SR3015 SEG 0130/2013)	0031/1039		0030/1039	(SR3015 SEG 0130/2013)
WYNNEWOOD RD			WYNNEWOOD RD	
(SR3044 SEG 0070/2498)	0031/0841		0030/0829	(SR3044 SEG 0070/2498)
2 0 67009 0 00 0052+54 005237 FT			005239 FT	2 0 67009 0 00 0052+54
LANCASTER AV			LANCASTER AV	
(SR0030 SEG 0121/2268)			(SR0030 SEG 0121/2268)	
(SR0030 SEG 0120/2232)			(SR0030 SEG 0120/2232)	
LANCASTER AV			LANCASTER AV	
(SR0030 SEG 0010/0000)			(SR0030 SEG 0010/0000)	
LENGTH(AH 2735 BK 2395)	0031/0000		0030/0000	LENGTH(AH 2721 BK 2412)
SIXTYFOURTH ST			SIXTYFOURTH ST	
(CITY)	0021/1847		0020/1846	(CITY)
CHURCH RD			CHURCH RD	
(CITY)	0021/1426		0020/1438	(CITY)

EXTRACT DATE: 12/28/2024 ROADWAY MANAGEMENT SYSTEM PAGE NUMBER: 1
PRINT DATE: 12/30/2024 SLD COUNTY/SR - ANNUAL PRINT COUNTY: PHILADELPHIA
DIR: N TOTAL LEN: 19.000 MI. DIST: 06-5 SR: 1
LEFT MUN: PHILADELPHIA C RIGHT MUN: PHILADELPHIA C

GREEN HILL CONDO RD (PRDR) SIXTYSIXTH ST (CITY)	0021/0757	==	0020/0752	GREEN HILL CONDO RD (PRDR) SIXTYSIXTH ST (CITY)
EAST BRANCH INDIAN CREE STRUCTURE LENGTH 19 FT BMSID 67/0001/0020/0625 SIXTYNINTH ST (CITY)	0021/0625	>==	0020/0625	EAST BRANCH INDIAN CREE STRUCTURE LENGTH 19 FT BMSID 67/0001/0020/0625 SIXTYNINTH ST (CITY)
2 0 67009 0 00 0028+61 002842 FT GREEN HILL APTS RD (PRDR) GREENHILL RD (CITY)	0021/0419	==	0020/0422	2 0 67009 0 00 0028+50 GREEN HILL APTS RD (PRDR) GREENHILL RD (CITY)
LENGTH(AH 2395 BK 2842)	0021/0000	==	0020/0000	LENGTH(AH 2412 BK 2827)
GREENHILL LN (TWP) SEVENTYFIRST ST (CITY)	0011/1807	==	0010/1805	GREENHILL LN (TWP) SEVENTYFIRST ST (CITY)
WILTSHIRE RD (TWP) MEREDITH RD (TWP) SEVENTYSECOND ST (CITY) ALLANDALE RD (TWP)	0011/1576 0011/1459 0011/1219 0011/1192 0011/0978	== == == == ==	0010/1578 0010/1455 0010/1220 0010/1190 0010/0977	WILTSHIRE RD (TWP) MEREDITH RD (TWP) SEVENTYSECOND ST (CITY) ALLANDALE RD (TWP)
BMSSEN 67/0001/0010/0568 2 0 67009 0 00 0006+01 WEST BRANCH INDIAN CREE BMSBG 67/0001/0010/0568	0011/0578 0011/0568	== ==	0010/0578 0010/0568	BMSSEN 67/0001/0010/0568 2 0 67009 0 00 0006+01 WEST BRANCH INDIAN CREE BMSBG 67/0001/0010/0568
2 0 67009 0 00 0000+11 000000 FT NC CITY AV HAVERFORD AV (SR3043 SEG 0011/0000) (SR3043 SEG 0010/0000) HAVERFORD AV (SR3018 SEG 0010/0000)				2 0 67009 0 00 0000+00 NC CITY AV HAVERFORD AV (SR3043 SEG 0011/0000) (SR3043 SEG 0010/0000) HAVERFORD AV (SR3018 SEG 0010/0000)
CITY AV (SR0001 SEG 0011/2299) MFC BEGIN = B LENGTH(AH 2842 BK 0000)	INTER-BK 0011/0000	==	INTER-BK 0010/0000	CITY AV (SR0001 SEG 0010/2312) MFC BEGIN = B BK-MONTGOMERY (46) LENGTH(AH 2827 BK 0000)