

Straight Line Diagram

(Including Drain Pipes)

**Franklin
28**

January 2025

This document was produced by the Pennsylvania Department of Transportation (PENNDOT) as an internal management tool for State maintained highways and is not to be used for other purposes. The printed information was compiled from the Department's computerized Roadway Management System (RMS) and is subject to change without notice. Use of any or all of the printed information for purposes other than those intended by the Department may not satisfy other accuracy and completeness requirements and the Department does not warrant that such printed information is accurate or complete.

ROADWAY MANAGEMENT SYSTEM INDEX FOR SR'S LOCATED IN THE COUNTY OF FRANKLIN

| SR | BGN | PAGE | END | PAGE | SR | BGN | PAGE | END | PAGE | SR | BGN | PAGE | END | PAGE |
|-------|-----|------|-----|------|------|-----|------|-----|------|------|-----|------|-----|------|
| 00111 | | 1 | | 24 | 2023 | 329 | | | 330 | 4014 | | 485 | | 485 |
| 00116 | | 25 | | 51 | 2024 | 331 | | | 332 | 4015 | | 486 | | 488 |
| 00300 | | 52 | | 76 | 2025 | 333 | | | 337 | 4016 | | 489 | | 494 |
| 0075 | | 77 | | 103 | 2026 | 338 | | | 339 | 4017 | | 495 | | 495 |
| 0081 | 104 | | | 131 | 2027 | 340 | | | 341 | 4018 | | 496 | | 497 |
| 0163 | 132 | | | 133 | 2028 | 342 | | | 342 | 4019 | | 498 | | 498 |
| 0233 | 134 | | | 141 | 2029 | 343 | | | 346 | 4021 | | 499 | | 499 |
| 0274 | 142 | | | 143 | 2030 | 347 | | | 347 | 4023 | | 500 | | 500 |
| 0316 | 144 | | | 158 | 2031 | 348 | | | 351 | 4025 | | 501 | | 501 |
| 0416 | 159 | | | 166 | 2032 | 352 | | | 352 | 8001 | | 502 | | 502 |
| 0433 | 167 | | | 172 | 2033 | 353 | | | 353 | 8003 | | 503 | | 504 |
| 0456 | 173 | | | 180 | 2034 | 354 | | | 354 | 8005 | | 505 | | 506 |
| 0533 | 181 | | | 187 | 2036 | 355 | | | 355 | 8007 | | 507 | | 508 |
| 0641 | 188 | | | 199 | 2038 | 356 | | | 356 | 8009 | | 509 | | 509 |
| 0696 | 200 | | | 204 | 2040 | 357 | | | 357 | 8010 | | 510 | | 510 |
| 0914 | 205 | | | 208 | 2042 | 358 | | | 358 | 8011 | | 511 | | 511 |
| 0995 | 209 | | | 220 | 2043 | 359 | | | 359 | 8013 | | 512 | | 512 |
| 0997 | 221 | | | 247 | 3001 | 360 | | | 364 | 8015 | | 513 | | 513 |
| 1001 | 248 | | | 249 | 3002 | 365 | | | 371 | 9101 | | 514 | | 514 |
| 1002 | 250 | | | 250 | 3003 | 372 | | | 373 | 9104 | | 515 | | 515 |
| 1003 | 251 | | | 253 | 3004 | 374 | | | 375 | 9105 | | 516 | | 516 |
| 1004 | 254 | | | 257 | 3005 | 376 | | | 379 | 9106 | | 517 | | 517 |
| 1005 | 258 | | | 259 | 3006 | 380 | | | 381 | 9107 | | 518 | | 518 |
| 1006 | 260 | | | 261 | 3007 | 382 | | | 387 | 9201 | | 519 | | 519 |
| 1008 | 262 | | | 264 | 3008 | 388 | | | 388 | 9202 | | 520 | | 520 |
| 1010 | 265 | | | 265 | 3009 | 389 | | | 395 | 9204 | | 521 | | 521 |
| 1011 | 266 | | | 266 | 3010 | 396 | | | 396 | 9302 | | 522 | | 522 |
| 1012 | 267 | | | 267 | 3011 | 397 | | | 399 | 9430 | | 523 | | 523 |
| 1014 | 268 | | | 268 | 3012 | 400 | | | 404 | | | | | |
| 2001 | 269 | | | 273 | 3013 | 405 | | | 410 | | | | | |
| 2002 | 274 | | | 279 | 3014 | 411 | | | 411 | | | | | |
| 2003 | 280 | | | 280 | 3015 | 412 | | | 414 | | | | | |
| 2004 | 281 | | | 282 | 3017 | 415 | | | 417 | | | | | |
| 2005 | 283 | | | 284 | 3022 | 418 | | | 418 | | | | | |
| 2006 | 285 | | | 285 | 3024 | 419 | | | 419 | | | | | |
| 2007 | 286 | | | 291 | 3026 | 420 | | | 421 | | | | | |
| 2008 | 292 | | | 293 | 3028 | 422 | | | 422 | | | | | |
| 2009 | 294 | | | 295 | 4001 | 423 | | | 432 | | | | | |
| 2010 | 296 | | | 298 | 4002 | 433 | | | 434 | | | | | |
| 2011 | 299 | | | 299 | 4003 | 435 | | | 436 | | | | | |
| 2012 | 300 | | | 301 | 4004 | 437 | | | 446 | | | | | |
| 2013 | 302 | | | 302 | 4005 | 447 | | | 449 | | | | | |
| 2014 | 303 | | | 303 | 4006 | 450 | | | 455 | | | | | |
| 2015 | 304 | | | 307 | 4007 | 456 | | | 461 | | | | | |
| 2016 | 308 | | | 313 | 4008 | 462 | | | 469 | | | | | |
| 2017 | 314 | | | 314 | 4009 | 470 | | | 471 | | | | | |
| 2018 | 315 | | | 317 | 4010 | 472 | | | 479 | | | | | |
| 2019 | 318 | | | 319 | 4011 | 480 | | | 480 | | | | | |
| 2020 | 320 | | | 323 | 4012 | 481 | | | 481 | | | | | |
| 2021 | 324 | | | 328 | 4013 | 482 | | | 484 | | | | | |



December 30, 2024

Pennsylvania State Roads - Straight Line Diagrams

Contained within this document are the 2025 Pennsylvania Straight Line Diagrams (SLDs) for State Routes by county within a particular PennDOT district. At the end of each year, PennDOT takes a snapshot of its current SLD database and creates PDF files from the SLD snapshot. The SLDs are a graphical representation of State Routes (SRs) that PennDOT maintains. The information shown on the SLD is generated from data found in PennDOT's Roadway Management System (RMS) database. The data from RMS is constantly being updated to match actual roadway inventory data found on Pennsylvania's state highways. PennDOT's SR system is explained briefly in this document along with symbol definitions for each type of roadway feature or attribute found on the SLD. This PDF version of the SLD contains an individual county list of all state roads found in that county. The SRs found on the list are linked to the actual pages that show the individual SLDs. To find an SLD for a particular road that you want, simply point to that road on the SR index list and click on it to jump to the beginning page of that SLD.

If you have any questions or comments concerning information found in this document, please contact Ty Reed, Chief, Roadway Inventory and Testing Unit, Asset Management Division, Bureau of Operations, by calling (717) 787-7294.

Additional information on state owned highways is available from your local PENNDOT Engineering District Office, RMS Unit, RMS Coordinator.

Straight Line Diagram Disclaimer: This document is for informational purposes only and may be viewed by anyone. No part of the information contained in this document may be altered or redistributed without prior written consent of PENNDOT. Straight Line Diagram information is provided "as is" without warranty of any kind, either expressed or implied. This information could include technical inaccuracies or errors of omission. Changes may be made periodically to the information herein.

Copyright © 2024 by the Commonwealth of Pennsylvania. All rights reserved.



Asset Management Division

Mission Statement

To protect and preserve Pennsylvania's infrastructure by providing meaningful, timely, and accurate pavement and roadway management, design, standards, strategies, inventory and condition, as well as fair, consistent and efficient application of Commonwealth laws and regulations.

CUSTOMER SERVICE RATING FORM

Straight Line Diagram (SLD) – Customer Service Rating

As means to improve customer service, we would like you to rate the product/ service you have received, by circling a “grade” from “A” (excellent) to “E” (fail).

A B C D E

If your rating is not an “A,” please let us know what we could do better.

Name and Organization (optional)

Thank You.

(Fold along line, and tape or staple together before mailing)

Bureau of Operations
Asset Management Division – PennDOT Annex
907 Elmerton Avenue
Harrisburg, PA 17110
ATTN: Ty Reed

(Cut along dashed line)

PENNSYLVANIA DEPARTMENT OF TRANSPORTATION

Bureau of Operations, Asset Management Division

Location Referencing System (LRS) – Definitions, Uses & Testing

The Department's LRS, implemented in 1987, is the mechanism to designate the State highway network, to define roadway lengths, locations, and route connectivity, and to serve as the basis for the collection, storage, and integration of roadway information.

An LRS key is a unique series of numbers that identifies the location of each point or feature along a State route. The fourteen digit number is an integral part of the Roadway Management System (RMS) where roadway data is stored. 07/4016/0100/0857 is an example of an LRS key, which identifies County (CO) = 07, State Route (SR) = 4016, Segment (SEG) = 0100, and Offset = 0857.

County (CO)

Each of Pennsylvania's sixty-seven counties is identified by a number.

| Name | # | Name | # | Name | # | Name | # |
|------------|----|------------|----|----------------|----|--------------|----|
| Adams | 1 | Clinton | 18 | Lackawanna | 35 | Potter | 52 |
| Allegheny | 2 | Columbia | 19 | Lancaster | 36 | Schuylkill | 53 |
| Armstrong | 3 | Crawford | 20 | Lawrence | 37 | Snyder | 54 |
| Beaver | 4 | Cumberland | 21 | Lebanon | 38 | Somerset | 55 |
| Bedford | 5 | Dauphin | 22 | Lehigh | 39 | Sullivan | 56 |
| Berks | 6 | Delaware | 23 | Luzerne | 40 | Susquehanna | 57 |
| Blair | 7 | Elk | 24 | Lycoming | 41 | Tioga | 58 |
| Bradford | 8 | Erie | 25 | McKean | 42 | Union | 59 |
| Bucks | 9 | Fayette | 26 | Mercer | 43 | Venango | 60 |
| Butler | 10 | Forest | 27 | Mifflin | 44 | Warren | 61 |
| Cambria | 11 | Franklin | 28 | Monroe | 45 | Washington | 62 |
| Cameron | 12 | Fulton | 29 | Montgomery | 46 | Wayne | 63 |
| Carbon | 13 | Greene | 30 | Montour | 47 | Westmoreland | 64 |
| Centre | 14 | Huntingdon | 31 | Northampton | 48 | Wyoming | 65 |
| Chester | 15 | Indiana | 32 | Northumberland | 49 | York | 66 |
| Clarion | 16 | Jefferson | 33 | Perry | 50 | Philadelphia | 67 |
| Clearfield | 17 | Juniata | 34 | Pike | 51 | | |

State Route (SR)

State Routes (SR's) are identified by four-digit numbers. SR numbers are assigned as follows:

- | | |
|--|-----------|
| 1. Traffic Routes: Routes designated as Interstates, US or PA Routes | 0001-0999 |
| 2. Quadrant Routes (Non-Traffic Routes) | 1001-4999 |
| 3. Relocated Traffic Routes | 6000-6999 |
| 4. Turned Back, Abandoned, or Null Routes | 7000-7999 |
| 5. Interchanges | 8001-8999 |
| 6. WYE's | 9101-9199 |
| 7. Rest Areas | 9201-9299 |
| 8. Truck Escape Ramps | 9301-9399 |
| 9. Others | 9401-9499 |
| 10. Park and Rides | 9501-9599 |

Even/Odd Convention: Even numbers are typically given to SR's in the East/West direction, and odd numbers to SR's that run North/South. This convention applies to Interstate Routes (except those that are Beltways or Spurs), and Quadrant Routes. This convention may or may not apply to PA or US Traffic Routes.

Hierarchy: If two or more traffic routes occupy the same section of roadway, the SR number is based on the "higher" type route, according to the following hierarchy. If the traffic routes are the same hierarchy class, then the SR number is assigned the lower numbered traffic route (Figure 1).

1. Interstates
2. U.S. Routes
3. PA Routes
4. Quadrant Routes

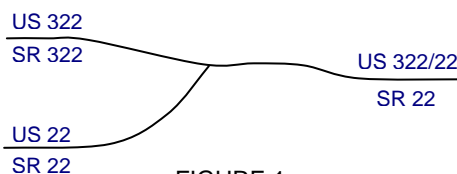


FIGURE 1

Other Numbering Conventions:

1. The first digit of a quadrant route is based on which quadrant of the county the route is located, as shown in the following diagram (Figure 2).
2. The last three digits of a Relocated Traffic Route are the same as the Traffic Route that was relocated.
3. Interchanges are numbered sequentially. Odd numbers are given to interchanges along SR's in the North/South direction; even numbers are given to interchanges along SR's in the East/West direction (Figure 3).
4. WYE's are given odd numbers if the connecting SR is odd numbered, and even numbers if the connecting SR is even numbered.
5. Rest Areas or Truck Escape Ramps are given odd numbers if they connect to the Southbound or Westbound side of an SR, and even numbers if they connect to the Northbound or Eastbound side.

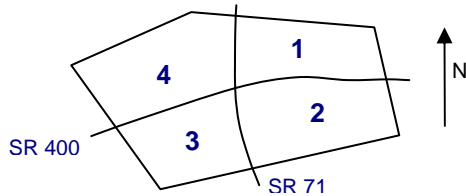


FIGURE 2

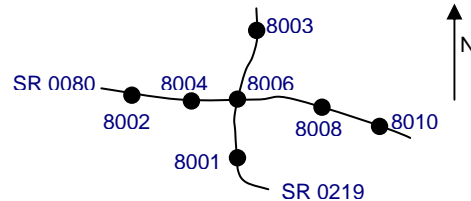


FIGURE 3

Segment (SEG)

State routes are divided into segments, which are approximately one-half mile long, and are identified by a four-digit number. Segment begin and end points are placed at physical features where possible. Segment numbers increase in the North or East direction, and typically by 10's (Figure 4). Segments are even numbered on undivided roadways, and in the Northbound or Eastbound direction of divided roadways. Segments are odd numbered in the Southbound or Westbound direction of divided roadways (Figure 5). Interstate segments are associated with the mile posts (Figure 6).

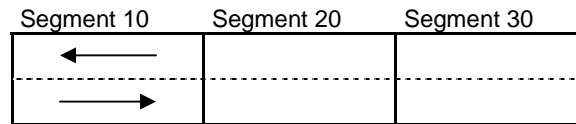
Undivided Roadways

FIGURE 4

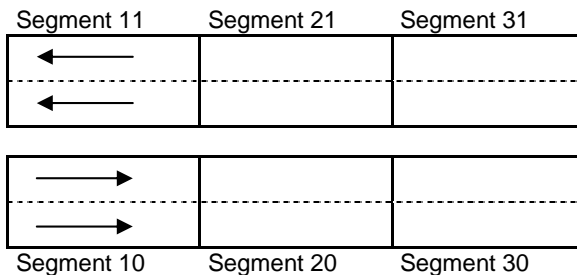
Divided Roadways

FIGURE 5

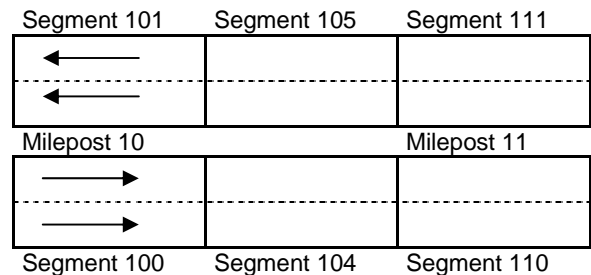
Interstate Roadways

FIGURE 6

Turned Back, Abandoned, and Null Segments are given numbers in the range of 7000-7999. For two coinciding State routes, the route with "lower" hierarchy is "nulled."

Segment numbering restarts on Traffic Routes at County boundaries, except Interstates (Figure 7).

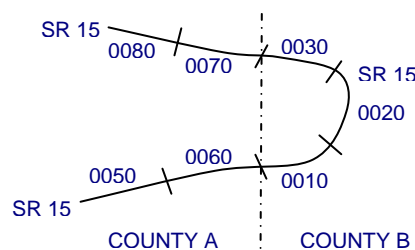


FIGURE 7

Offset

The offset, a subdivision of the segment, is the distance (in feet) from the beginning of the segment, expressed as a four-digit number. Offsets are measured in the increasing segment direction.

Segment Markers

Segment markers, which allow for easy identification of the LRS location on the State highway system, indicate the State route and segment number at the point that each segment is entered. If the beginning of a segment occurs at a physical feature, then the point of reference is at the physical feature and not the sign. At intersections, signs are used to identify beginning or ending State routes or segments.



Users of the LRS

Locations of all intersections, structures, and other points of interest are field verified and inventoried in the RMS. This information can be displayed on Straight Line Diagrams (SLD's) which can be viewed in the RMS, or hardcopy form. SLD books are refreshed and printed annually for distribution to the Department's District and County offices, as well as too many external entities.

A list of those within the Department that use the LRS to identify locations in the RMS and in the field includes personnel from the following organizations: Pavement Testing, County Maintenance, Traffic, Design, Surveys, Construction, Bridge, Permits, Crash Review, Planning and Programming, Posted & Bonded Roads, Tort Liability, and Emergency Management.

Users outside the Department include: County & Municipal governments, County 911, Planning Commissions, Federal Highway Administration, State & Local Police, Local Emergency Management, Delivery Services (UPS, Fed Ex, etc.), Fire Departments, Utility Companies, Contractors, and Consultants.

Without segment markers located in the field, all of these users would have to rely solely on the SLD, which would be extremely cumbersome at best and impossible for some.

Verification, QA & QC

In order to assure that LRS information is indicated properly in the RMS, on SLD's, and in the field, LRS Quality Assurance (QA) and Quality Commitment (QC) programs are performed each year. The Bureau of Operations, Asset Management Division, Roadway Inventory & Testing Unit (RITU) performs all Statewide QC testing. Field verification and QA is also performed by RITS, except in Engineering Districts 2-0, 11-0, and 12-0, where it is done "in-house." Each Engineering District is responsible for its own LRS completeness and maintenance with respect to the RMS.









































Twenty percent of each county is field tested annually as part of the QA program, and five percent of each county is tested for the annual QC program. The goal of the QC program is to maintain at least 90% accuracy between the RMS and the actual field locations of highway features. Annual QC ratings are developed and reported to the Engineering Districts.

Field testing is performed by two-person teams (a permanent employee that operates the test, and a temporary employee that drives the device) with the use of vans equipped with an on-board computer and a Data Measurement Subsystem. Testing is typically performed during the months of April through November.

Vehicle location and roadway features are displayed on the van's computer screen in SLD format, and the software accepts operator inputs verifying or modifying roadway feature locations, as well as comments. Though the system can function at greater speed, test speeds are typically less than 25 mph to ensure accuracy.

There are five categories of information that is verified and/or modified:

1. State Route Length
2. Segment Length
3. Roadway Geometry (lane count, pavement & shoulder types & widths)
4. Intersecting Feature Location (intersections & bridges)
5. Segment Marker Location

| | | | |
|---|---|--|---|
|  SEGMENT MARKER |  AHEAD LEFT INTER STATE OWNED |  RAILROAD CROSSING |  INTERSTATE MILEPOST |
|  TURNBACK |  AHEAD LEFT INTER NON-STATE |  RAILROAD OVER-PASS |  MFC BEGIN |
|  NULL |  AHEAD RIGHT INTE STATE OWNED |  OVER-PASS |  MUNICIPAL BOUNDARY |
|  UNDIVIDED HIGHWAY |  AHEAD RIGHT INTE NON-STATE |  BRIDGE END |  VILLAGE BEGIN |
|  PHYSICALLY DIVIDED |  BACK LEFT INTER STATE OWNED |  BRIDGE BEGIN | AH - LENGTH FORWARD TO NEXT SEGMENT BEGIN BK - LENGTH BACK WARD TO PREVIOUS SEGMENT BEGIN |
|  PAINT DIVIDED |  BACK LEFT INTER NON-STATE |  TUNNEL | |
|  INTERSECTION AHEAD |  BACK RIGHT INTER STATE OWNED |  SIGN STRUCTURE | MFC - MAINTENANCE FUNCTIONAL CLASS A = INTERSTATE B = EXPRESSWAY AND/OR PRINCIPLE ARTERIAL C = MINOR ARTERIAL D = COLLECTOR E = LOCAL ACCESS F = INTERCHANGE RAMP |
|  INTERSECTION BACK |  BACK RIGHT INTER NON-STATE |  P3 BRIDGE | |
|  REFERENCE AHEAD/BACK |  T-LEFT INTERSEC STATE OWNED |  RETAINING WALL | |
|  DIVIDED CONNECTOR |  T-LEFT INTERSEC NON-STATE |  BRIDGE/CULVERT UNDER FILL | NULL AND TURNBACK SEGMENTS ARE DISPLAYED IN THE DEPARTMENT'S ROADWAY MANAGEMENT SYSTEM (RMS) AS 100 FEET IN LENGTH. ACTUAL SEGMENT AND SECTION LENGTHS MAY VARY SIGNIFICANTLY |
|  CROSS INTERSEC STATE OWNED |  T-RIGHT INTERSEC STATE OWNED |  PIPE (STAMPP) | |
|  CROSS INTERSEC NON-STATE |  T-RIGHT INTERSEC NON-STATE |  ROTARY INTERSEC | |

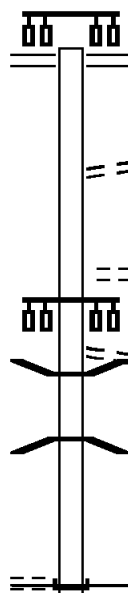
STRAIGHT LINE DIAGRAM (SLD) ANNUAL REFRESH ATTRIBUTE KEY

PAGE 2 OF 2

[illegible]

EXTRACT DATE: 11/25/2024 ROADWAY MANAGEMENT SYSTEM PAGE NUMBER: 523
 PRINT DATE: 11/26/2024 SLD COUNTY/SR - ANNUAL PRINT COUNTY: FRANKLIN
 DIR: W TOTAL LEN: .576 MI. DIST: 08-3 SR: 9430
 LEFT MUN: HAMILTON T RIGHT MUN: HAMILTON T

003043 FT



000000 FT

0010/0000

CEDAR ST
(BORO)

003043 FT

LINCOLN HW
(SR0030 SEG 0371/0084)

0010/3043

0010/1819 MONTICELLO CT
(BORO)

0010/0862 FEDERAL ST
(BORO)

0010/0390 FRANKLIN ST
(BORO)
 0010/0337 BMSSEN 28/0030/0370/2777
 0 0 00000 0 00 0000+00
 CONOCOCNEAG

0010/0209 BMSBG 28/0030/0370/2777
 000000 FT 0 0 00000 0 00 0000+00
 NC LOUDON ST

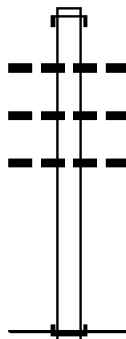
INTER-BK LOUDON ST
(SR0030 SEG 0380/0000)
 MFC BEGIN = F

0010/0000 LENGTH(AH 3043 BK 0000)

EXTRACT DATE: 11/25/2024 ROADWAY MANAGEMENT SYSTEM PAGE NUMBER: 522
 PRINT DATE: 11/26/2024 SLD COUNTY/SR - ANNUAL PRINT COUNTY: FRANKLIN
 DIR: E TOTAL LEN: .231 MI. DIST: 08-3 SR: 9302
 LEFT MUN: PETERS T RIGHT MUN: PETERS T

001220 FT

000000 FT



001220 FT
 INTER-AHD END OF TRUCK ESCAPE RAM
 0010/1220 (GOVT)
 024 " DIA CIRC METAL
 0010/0895 LEN=0040 INSTALLED UNKN
 018 " DIA CIR PLASTIC
 0010/0756 LEN=0060 INSTALLED UNKN
 008 " DIA CIR PLASTIC
 0010/0754 LEN=0030 INSTALLED UNKN
 000000 FT 0 0 00000 0 00 0000+00
 NC TRUCK ESCAPE RAMP RD
 INTER-BK LINCOLN HW
 (SR0030 SEG 0040/0229)
 MFC BEGIN = F
 0010/0000 LENGTH(AH 1220 BK 0000)

EXTRACT DATE: 11/25/2024 ROADWAY MANAGEMENT SYSTEM PAGE NUMBER: 521
PRINT DATE: 11/26/2024 SLD COUNTY/SR - ANNUAL PRINT COUNTY: FRANKLIN

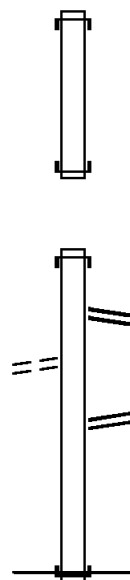
DIR: N TOTAL LEN: .454 MI. DIST: 08-3 SR: 9204
LEFT MUN: ANTRIM T RIGHT MUN: ANTRIM T

002395 FT

001587 FT

FROM TRUCK PARKING AREA
(CONN) 0010/1014

000000 FT



002395 FT
INTER-AHD TRUCK PARKING AREA
0020/0808 (SR9204 SEG 0010/1182)
001587 FT 1 0 00000 0 00 0000+00
NC CAR PARKING AREA
INTER-BK TRUCK PARKING AREA
(SR9204 SEG 0010/0405)
S 0020/0000 LENGTH(AH 0808 BK 1587)

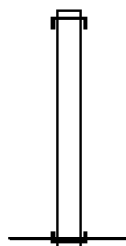
INTER-AHD AMERICAN LEGION MEM HW
0010/1587 (SR0081 SEG 0010/1618)
CAR PARKING AREA
0010/1182 (SR9204 SEG 0020/0808)

0010/0405 CAR PARKING AREA
(SR9204 SEG 0020/0000)
000000 FT 1 0 00000 0 00 0000+00
NC TRUCK PARKING AREA
INTER-BK AMERICAN LEGION MEM HW
(SR0081 SEG 0010/0080)
MFC BEGIN = F
S 0010/0000 LENGTH(AH 1587 BK 0000)

EXTRACT DATE: 11/25/2024 ROADWAY MANAGEMENT SYSTEM PAGE NUMBER: 520
 PRINT DATE: 11/26/2024 SLD COUNTY/SR - ANNUAL PRINT COUNTY: FRANKLIN
 DIR: S TOTAL LEN: .274 MI. DIST: 08-3 SR: 9202
 LEFT MUN: GUILFORD T RIGHT MUN: GUILFORD T

001448 FT

000000 FT



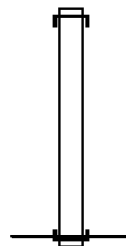
001448 FT
 INTER-AHD AMERICAN LEGION MEM HW
 0010/1448 (SR0081 SEG 0101/2221)

000000 FT 1 0 00799 2 98 0000+00
 NC WEIGH STATION (SOUTH) RD
 INTER-BK AMERICAN LEGION MEM HW
 (SR0081 SEG 0105/0968)
 MFC BEGIN = F
 0010/0000 LENGTH(AH 1448 BK 0000)

EXTRACT DATE: 11/25/2024 ROADWAY MANAGEMENT SYSTEM PAGE NUMBER: 519
PRINT DATE: 11/26/2024 SLD COUNTY/SR - ANNUAL PRINT COUNTY: FRANKLIN
DIR: N TOTAL LEN: .260 MI. DIST: 08-3 SR: 9201
LEFT MUN: ANTRIM T RIGHT MUN: ANTRIM T

001373 FT

000000 FT



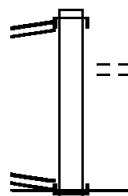
001373 FT
INTER-AHD AMERICAN LEGION MEM HW
0010/1373 (SR0081 SEG 0070/1623)

000000 FT 1 0 00799 2 99 0000+00
NC WEIGH STATION (NORTH) RD
INTER-BK AMERICAN LEGION MEM HW
(SR0081 SEG 0070/0277)
MFC BEGIN = F
0010/0000 LENGTH(AH 1373 BK 0000)

EXTRACT DATE: 11/25/2024 ROADWAY MANAGEMENT SYSTEM PAGE NUMBER: 518
 PRINT DATE: 11/26/2024 SLD COUNTY/SR - ANNUAL PRINT COUNTY: FRANKLIN
 DIR: B TOTAL LEN: .036 MI. DIST: 08-3 SR: 9107
 LEFT MUN: GREENCASTLE B RIGHT MUN: GREENCASTLE B

WILLIAMSPORT PK 000190 FT
 (SR3001 SEG 0093/0123) 0010/0190

 0 0 00000 0 00 0000+00 000000 FT
 MOLLY PITCHER HW
 (SR0011 SEG 0105/1450) 0010/0000



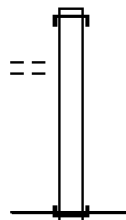
000190 FT
 INTER-AHD WILLIAMSPORT PK
 0010/0190 (SR3001 SEG 0093/0123)
 TOWN DR
 0010/0137 (BORO)
 NC WI WILLIAMSPORT PK
 INTER-BK MOLLY PITCHER HW
 000000 FT (SR0011 SEG 0105/1450)
 MFC BEGIN = F
 0010/0000 LENGTH(AH 0190 BK 0000)

EXTRACT DATE: 11/25/2024 ROADWAY MANAGEMENT SYSTEM PAGE NUMBER: 517
 PRINT DATE: 11/26/2024 SLD COUNTY/SR - ANNUAL PRINT COUNTY: FRANKLIN
 DIR: W TOTAL LEN: .043 MI. DIST: 08-3 SR: 9106
 LEFT MUN: GREENE T RIGHT MUN: GREENE T

LC FOR NEW LN
 (CONN)

000227 FT

0010/0084
 000000 FT

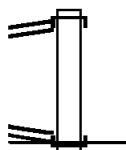


000227 FT
 INTER-AHD MAIN ST
 0010/0227 (SR1008 SEG 0070/1094)

000000 FT 0 0 00000 0 00 0000+00
 NC MAIN ST
 INTER-BK LINCOLN HW
 (SR0030 SEG 0550/0102)
 MFC BEGIN = F
 0010/0000 LENGTH(AH 0227 BK 0000)

EXTRACT DATE: 11/25/2024 ROADWAY MANAGEMENT SYSTEM PAGE NUMBER: 516
 PRINT DATE: 11/26/2024 SLD COUNTY/SR - ANNUAL PRINT COUNTY: FRANKLIN
 DIR: N TOTAL LEN: .098 MI. DIST: 08-3 SR: 9105
 LEFT MUN: ANTRIM T RIGHT MUN: ANTRIM T

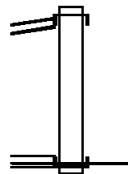
WASHINGTON ST 000519 FT
 (SR2001 SEG 0012/0141) 0010/0519
 0 0 00000 0 00 0000+00 000000 FT
 MOLLY PITCHER HW
 (SR0011 SEG 0090/0727) 0010/0000



000519 FT
 INTER-AHD WASHINGTON ST
 0010/0519 (SR2001 SEG 0012/0141)
 NC CO NN FROM SR0011 TO 2001
 INTER-BK MOLLY PITCHER HW
 000000 FT (SR0011 SEG 0090/0727)
 MFC BEGIN = F
 0010/0000 LENGTH(AH 0519 BK 0000)

EXTRACT DATE: 11/25/2024 ROADWAY MANAGEMENT SYSTEM PAGE NUMBER: 515
PRINT DATE: 11/26/2024 SLD COUNTY/SR - ANNUAL PRINT COUNTY: FRANKLIN
DIR: W TOTAL LEN: .074 MI. DIST: 08-3 SR: 9104
LEFT MUN: GUILFORD T RIGHT MUN: GUILFORD T

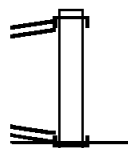
LINCOLN HW 000393 FT
(SR0030 SEG 0482/1552) 0010/0393
000000 FT
MAIN ST
(SR1008 SEG 0010/0087) 0010/0000



000393 FT
INTER-AHD LINCOLN HW
0010/0393 (SR0030 SEG 0482/1552)
000000 FT 2 0 28087 0 00 0006+94
NC MAIN ST
INTER-BK MAIN ST
(SR1008 SEG 0010/0087)
MFC BEGIN = F
0010/0000 LENGTH(AH 0393 BK 0000)

EXTRACT DATE: 11/25/2024 ROADWAY MANAGEMENT SYSTEM PAGE NUMBER: 514
 PRINT DATE: 11/26/2024 SLD COUNTY/SR - ANNUAL PRINT COUNTY: FRANKLIN
 DIR: S TOTAL LEN: .053 MI. DIST: 08-3 SR: 9101
 LEFT MUN: GREENE T RIGHT MUN: GREENE T

MAIN ST 000280 FT
 (SR1006 SEG 0010/0103) 0010/0280
 1 0 00340 2 00 0000+00 000000 FT
 CUMBERLAND HW
 (SR0997 SEG 0460/0254) 0010/0000



000280 FT
 INTER-AHD MAIN ST
 0010/0280 (SR1006 SEG 0010/0103)
 NC SR 9101 SH
 INTER-BK CUMBERLAND HW
 000000 FT (SR0997 SEG 0460/0254)
 MFC BEGIN = F
 0010/0000 LENGTH(AH 0280 BK 0000)

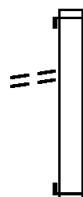
EXTRACT DATE: 11/25/2024 ROADWAY MANAGEMENT SYSTEM PAGE NUMBER: 513
PRINT DATE: 11/26/2024 SLD COUNTY/SR - ANNUAL PRINT COUNTY: FRANKLIN

DIR: W TOTAL LEN: .523 MI. DIST: 08-3 SR: 8015
LEFT MUN: GUILFORD T RIGHT MUN: GUILFORD T

FROM 0914/0030 SH
(CONN)

002763 FT

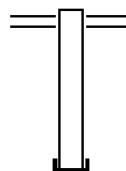
0750/0076
002183 FT



002763 FT
INTER-AHD AMERICAN LEGION MEM HW
0750/0580 (SR0081 SEG 0094/1753)

002183 FT 1 0 00799 2 32 0000+00
NC RAMP D RD
INTER-BK SWAMP FOX RD
(SR0914 SEG 0030/0431)
S 0750/0000 LENGTH(AH 0580 BK 0781)

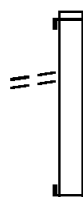
001402 FT



SWAMP FOX RD
0500/0781 (SR0914 SEG 0020/2421)
001402 FT 1 0 00799 2 31 0007+00
NC RAMP C RD
INTER-BK AMERICAN LEGION MEM HW
(SR0081 SEG 0095/1774)
S 0500/0000 LENGTH(AH 0781 BK 0613)

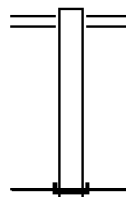
FROM 0914/0020 SH
(CONN)

0250/0079
000789 FT



INTER-AHD AMERICAN LEGION MEM HW
0250/0613 (SR0081 SEG 0095/0404)
000789 FT 1 0 00799 2 29 0012+00
NC RAMP A RD
INTER-BK SWAMP FOX RD
(SR0914 SEG 0020/2416)
S 0250/0000 LENGTH(AH 0613 BK 0789)

000000 FT



SWAMP FOX RD
0010/0789 (SR0914 SEG 0030/0408)
000000 FT 1 0 00799 2 30 0005+00
NC RAMP B RD
INTER-BK AMERICAN LEGION MEM HW
(SR0081 SEG 0094/0426)
MFC BEGIN = F
S 0010/0000 LENGTH(AH 0789 BK 0000)

EXTRACT DATE: 11/25/2024 ROADWAY MANAGEMENT SYSTEM PAGE NUMBER: 512
PRINT DATE: 11/26/2024 SLD COUNTY/SR - ANNUAL PRINT COUNTY: FRANKLIN

DIR: W TOTAL LEN: .483 MI. DIST: 08-3 SR: 8013
LEFT MUN: SOUTHAMPTON T RIGHT MUN: SOUTHAMPTON T

002548 FT

002548 FT
INTER-AHD AMERICAN LEGION MEM HW
0750/0852 (SR0081 SEG 0240/1720)

001696 FT

FROM 0696/0100 SH
0750/0056 (CONN)
001696 FT 1 0 00799 2 28 0000+00
NC RAMP B-4 RD
OLDE SCOTLAND RD
(SR0696 SEG 0100/1281)
5 0750/0000 LENGTH(AH 0852 BK 0477)

001219 FT

INTER-AHD RAMP B-1 RD
(SR8013 SEG 0250/0000)
OLDE SCOTLAND RD
(SR0696 SEG 0100/1875)
0500/0477
001219 FT 1 0 00799 2 27 0000+00
NC RAMP B-3 RD
INTER-BK AMERICAN LEGION MEM HW
(SR0081 SEG 0241/1667)
5 0500/0000 LENGTH(AH 0477 BK 0681)

000538 FT

INTER-AHD AMERICAN LEGION MEM HW
0250/0681 (SR0081 SEG 0241/0569)
FROM 0696/0100 SH
0250/0085 (CONN)
000538 FT 1 0 00799 2 25 0000+00
NC RAMP B-1 RD
OLDE SCOTLAND RD
(SR0696 SEG 0100/1875)
INTER-BK RAMP B-3 RD
(SR8013 SEG 0500/0477)
5 0250/0000 LENGTH(AH 0681 BK 0538)

000000 FT

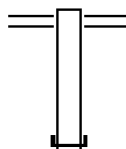
INTER-AHD UNITED DR
(TWP)
OLDE SCOTLAND RD
(SR0696 SEG 0100/0972)
0010/0538
000000 FT 1 0 00799 2 26 0000+00
NC RAMP B-2 RD
INTER-BK AMERICAN LEGION MEM HW
(SR0081 SEG 0240/0179)
MFC BEGIN = F
5 0010/0000 LENGTH(AH 0538 BK 0000)

EXTRACT DATE: 11/25/2024 ROADWAY MANAGEMENT SYSTEM PAGE NUMBER: 511
PRINT DATE: 11/26/2024 SLD COUNTY/SR - ANNUAL PRINT COUNTY: FRANKLIN

DIR: S TOTAL LEN: .354 MI. DIST: 08-3 SR: 8011
LEFT MUN: GREENE T RIGHT MUN: GREENE T

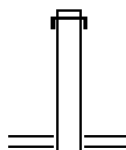
001869 FT

001568 FT



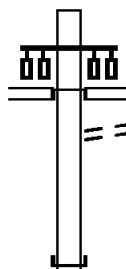
001869 FT OLDE SCOTLAND RD
0762/0301 (SR0696 SEG 0010/0729)
001568 FT 0 0 00000 0 00 0000+00
NC RAMP A-3 RD
INTER-BK AMERICAN LEGION MEM HW
(SR0081 SEG 0194/2489)
0762/0000 LENGTH(AH 0301 BK 0375)

001193 FT



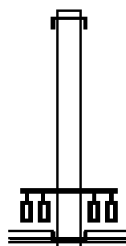
INTER-AHD AMERICAN LEGION MEM HW
0752/0375 (SR0081 SEG 0194/2751)
001193 FT 0 0 00000 0 00 0000+00
NC RAMP A-4 RD
OLDE SCOTLAND RD
(SR0696 SEG 0010/0729)
0752/0000 LENGTH(AH 0375 BK 0600)

000593 FT



INTER-AHD RAMP A-1 RD
(SR8011 SEG 0250/0000)
BLACK GAP RD
(SR0997 SEG 0420/0491)
0500/0600 TO 0997/0420 SH
(CONN)
0500/0478
000593 FT 1 0 00799 2 22 0000+00
NC RAMP A-2 RD
INTER-BK AMERICAN LEGION MEM HW
(SR0081 SEG 0195/2631)
0500/0000 LENGTH(AH 0600 BK 0593)

000000 FT



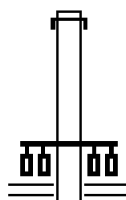
INTER-AHD AMERICAN LEGION MEM HW
0250/0593 (SR0081 SEG 0195/1421)
000000 FT 1 0 00799 2 21 0000+00
NC RAMP A-1 RD
BLACK GAP RD
(SR0997 SEG 0420/0491)
INTER-BK RAMP A-2 RD
(SR8011 SEG 0500/0600)
MFC BEGIN = F
0250/0000 LENGTH(AH 0593 BK 0000)

EXTRACT DATE: 11/25/2024 ROADWAY MANAGEMENT SYSTEM PAGE NUMBER: 510
PRINT DATE: 11/26/2024 SLD COUNTY/SR - ANNUAL PRINT COUNTY: FRANKLIN

DIR: N TOTAL LEN: .537 MI. DIST: 08-3 SR: 8010
LEFT MUN: GREENE T RIGHT MUN: GREENE T

002836 FT

002208 FT

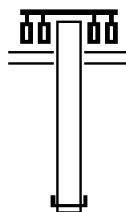


002836 FT
INTER-AHD AMERICAN LEGION MEM HW
0750/0628 (SR0081 SEG 0164/2003)

002208 FT 0 0 00000 0 00 0000+00
NC RAMP A RD
WALKER RD
(SR1010 SEG 0010/1667)

0750/0000 LENGTH(AH 0628 BK 0745)

001463 FT



WALKER RD
(SR1010 SEG 0010/1207)

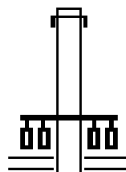
0500/0745

001463 FT 0 0 00000 0 00 0000+00
NC RAMP D RD

INTER-BK AMERICAN LEGION MEM HW
(SR0081 SEG 0165/1917)

0500/0000 LENGTH(AH 0745 BK 0498)

000965 FT



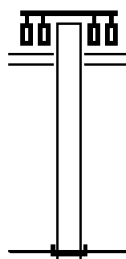
INTER-AHD AMERICAN LEGION MEM HW
0250/0498 (SR0081 SEG 0165/0666)

000965 FT 0 0 00000 0 00 0000+00
NC RAMP C RD

WALKER RD
(SR1010 SEG 0010/1207)

0250/0000 LENGTH(AH 0498 BK 0965)

000000 FT



WALKER RD
(SR1010 SEG 0010/1667)

0010/0965

000000 FT 0 0 00000 0 00 0000+00
NC RAMP B RD

INTER-BK AMERICAN LEGION MEM HW
(SR0081 SEG 0164/0392)

MFC BEGIN = F
0010/0000 LENGTH(AH 0965 BK 0000)

EXTRACT DATE: 11/25/2024 ROADWAY MANAGEMENT SYSTEM PAGE NUMBER: 509
PRINT DATE: 11/26/2024 SLD COUNTY/SR - ANNUAL PRINT COUNTY: FRANKLIN

DIR: W TOTAL LEN: .470 MI. DIST: 08-3 SR: 8009
LEFT MUN: GUILFORD T RIGHT MUN: GUILFORD T

002481 FT

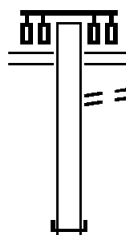
001817 FT



002481 FT
INTER-AHD AMERICAN LEGION MEM HW
0750/0664 (SR0081 SEG 0154/1576)
FROM 0030/0423 SH
0750/0098 (CONN)
001817 FT 1 0 00799 2 20 0000+00
NC RAMP H RD
LINCOLN HW
(SR0030 SEG 0423/1548)
(SR0030 SEG 0422/1556)

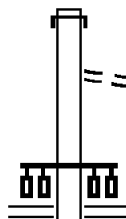
5 0750/0000 LENGTH(AH 0664 BK 0606)

001211 FT



LINCOLN HW
(SR0030 SEG 0422/1096)
0500/0606 TO 0030/0423 SH
0500/0462 (CONN)
001211 FT 1 0 00799 2 17 0000+00
NC RAMP F RD
INTER-BK AMERICAN LEGION MEM HW
(SR0081 SEG 0155/1396)
5 0500/0000 LENGTH(AH 0606 BK 0619)

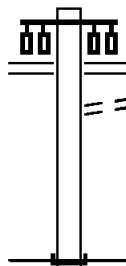
000592 FT



INTER-AHD AMERICAN LEGION MEM HW
0250/0619 (SR0081 SEG 0155/0143)
FROM 0030/0422 SH
0250/0082 (CONN)
000592 FT 1 0 00799 2 18 0000+00
NC RAMP E RD
LINCOLN HW
(SR0030 SEG 0422/1096)

5 0250/0000 LENGTH(AH 0619 BK 0592)

000000 FT

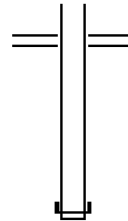


LINCOLN HW
(SR0030 SEG 0422/1556)
(SR0030 SEG 0423/1548)
0010/0592 TO 0030/0422 SH
0010/0498 (CONN)
000000 FT 1 0 00799 2 19 0000+00
NC RAMP G RD
INTER-BK AMERICAN LEGION MEM HW
(SR0081 SEG 0154/0279)
MFC BEGIN = F
5 0010/0000 LENGTH(AH 0592 BK 0000)

EXTRACT DATE: 11/25/2024 ROADWAY MANAGEMENT SYSTEM PAGE NUMBER: 508
PRINT DATE: 11/26/2024 SLD COUNTY/SR - ANNUAL PRINT COUNTY: FRANKLIN
DIR: W TOTAL LEN: .827 MI. DIST: 08-3 SR: 8007
LEFT MUN: GUILFORD T RIGHT MUN: GUILFORD T

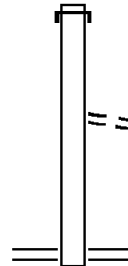
EXTRACT DATE: 11/25/2024 ROADWAY MANAGEMENT SYSTEM PAGE NUMBER: 507
PRINT DATE: 11/26/2024 SLD COUNTY/SR - ANNUAL PRINT COUNTY: FRANKLIN
DIR: W TOTAL LEN: .827 MI. DIST: 08-3 SR: 8007
LEFT MUN: GUILFORD T RIGHT MUN: GUILFORD T

003339 FT



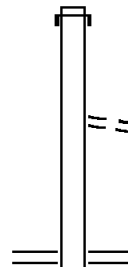
0762/1030 (SR0316 SEG 0321/0634)
(SR0316 SEG 0320/0634)
003339 FT 0 0 00000 0 00 0000+00
NC RAMP C RD
INTER-BK AMERICAN LEGION MEM HW
(SR0081 SEG 0140/0879)
5 0762/0000 LENGTH(AH 1030 BK 1165)

002174 FT



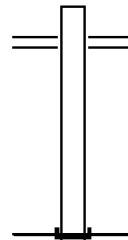
INTER-AHD AMERICAN LEGION MEM HW
0752/1165 (SR0081 SEG 0140/1353)
FROM 0316/0320 SH
0752/0073 (CONN)
002174 FT 0 0 00000 0 00 0000+00
NC RAMP D RD
WAYNE AV
(SR0316 SEG 0321/0634)
(SR0316 SEG 0320/0634)
5 0752/0000 LENGTH(AH 1165 BK 1034)

001140 FT



INTER-AHD AMERICAN LEGION MEM HW
0512/1034 (SR0081 SEG 0141/1109)
FROM 0316/0320 SH
0512/0067 (CONN)
001140 FT 0 0 00000 0 00 0000+00
NC RAMP A RD
WAYNE AV
(SR0316 SEG 0321/1357)
(SR0316 SEG 0320/1357)
5 0512/0000 LENGTH(AH 1034 BK 1140)

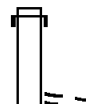
000000 FT



WAYNE AV
0502/1140 (SR0316 SEG 0321/1357)
(SR0316 SEG 0320/1357)
000000 FT 0 0 00000 0 00 0000+00
NC RAMP B RD
INTER-BK AMERICAN LEGION MEM HW
(SR0081 SEG 0141/1530)
MFC BEGIN = F
5 0502/0000 LENGTH(AH 1140 BK 0000)

EXTRACT DATE: 11/25/2024 ROADWAY MANAGEMENT SYSTEM PAGE NUMBER: 506
PRINT DATE: 11/26/2024 SLD COUNTY/SR - ANNUAL PRINT COUNTY: FRANKLIN
DIR: E TOTAL LEN: .509 MI. DIST: 08-3 SR: 8005
LEFT MUN: ANTRIM T RIGHT MUN: ANTRIM T

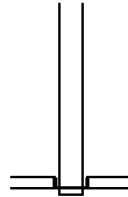
002685 FT



002685 FT
INTER-AHD AMERICAN LEGION MEM HW
0750/0747 (SR0081 SEG 0044/2264)
FROM 0016/0381 SH
0750/0066 (CONN)

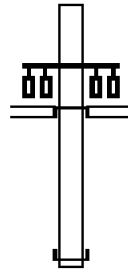
DIR: E TOTAL LEN: .509 MI. DIST: 08-3 SR: 8005
LEFT MUN: ANTRIM T RIGHT MUN: ANTRIM T

001938 FT



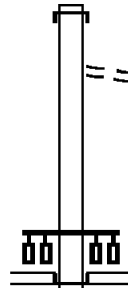
001938 FT 1 0 00799 2 10 0000+00
NC RAMP J RD
BUCHANAN TR
(SR0016 SEG 0380/0424)
(SR0016 SEG 0381/0415)
INTER-BK RAMP H RD
(SR8005 SEG 0010/0614)
5 0750/0000 LENGTH(AH 0747 BK 0706)

001232 FT



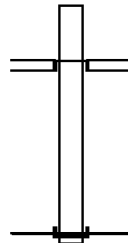
INTER-AHD RAMP G RD
(SR8005 SEG 0250/0000)
BUCHANAN TR
(SR0016 SEG 0380/0102)
(SR0016 SEG 0381/0092)
0500/0706
001232 FT 1 0 00799 2 09 0011+00
NC RAMP I RD
INTER-BK AMERICAN LEGION MEM HW
(SR0081 SEG 0045/2171)
5 0500/0000 LENGTH(AH 0706 BK 0618)

000614 FT



INTER-AHD AMERICAN LEGION MEM HW
0250/0618 (SR0081 SEG 0045/0800)
FROM 0016/0380 SH
(CONN)
0250/0050
000614 FT 1 0 00799 2 07 0012+00
NC RAMP G RD
BUCHANAN TR
(SR0016 SEG 0381/0092)
(SR0016 SEG 0380/0102)
INTER-BK RAMP I RD
(SR8005 SEG 0500/0706)
5 0250/0000 LENGTH(AH 0618 BK 0614)

000000 FT



INTER-AHD RAMP J RD
(SR8005 SEG 0750/0000)
BUCHANAN TR
0010/0614 (SR0016 SEG 0380/0400)
000000 FT 1 0 00799 2 08 0000+00
NC RAMP H RD
INTER-BK AMERICAN LEGION MEM HW
(SR0081 SEG 0044/0864)
MFC BEGIN = F
5 0010/0000 LENGTH(AH 0614 BK 0000)

EXTRACT DATE: 11/25/2024 ROADWAY MANAGEMENT SYSTEM PAGE NUMBER: 504
PRINT DATE: 11/26/2024 SLD COUNTY/SR - ANNUAL PRINT COUNTY: FRANKLIN
DIR: E TOTAL LEN: .818 MI. DIST: 08-3 SR: 8003
LEFT MUN: ANTRIM T RIGHT MUN: ANTRIM T

004318 FT

003025 FT



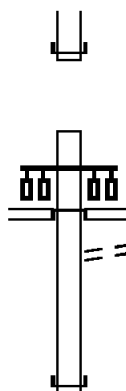
004318 FT
INTER-AHD AMERICAN LEGION MEM HW
0750/1293 (SR0081 SEG 0024/0685)

003025 FT 1 0 00799 2 04 0000+00
NC RAMP D RD
INTER-BK MOLLY PITCHER HW

EXTRACT DATE: 11/25/2024 ROADWAY MANAGEMENT SYSTEM PAGE NUMBER: 503
PRINT DATE: 11/26/2024 SLD COUNTY/SR - ANNUAL PRINT COUNTY: FRANKLIN

DIR: E TOTAL LEN: .818 MI. DIST: 08-3 SR: 8003
LEFT MUN: ANTRIM T RIGHT MUN: ANTRIM T

002449 FT



0750/0000 (SR0011 SEG 0060/0318)
LENGTH(AH 1293 BK 0576)

INTER-AHD AMTRIM COMMONS DR
(TWP)
MOLLY PITCHER HW
(SR0011 SEG 0070/0000)

0500/0576 TO 0011/0070 SH
(CONN)
0500/0513 (CONN)
002449 FT 1 0 00799 2 06 0000+00
NC RAMP F RD

INTER-BK AMERICAN LEGION MEM HW
(SR0081 SEG 0025/1317)
0500/0000 LENGTH(AH 0576 BK 1128)

001321 FT



INTER-AHD AMERICAN LEGION MEM HW
0250/1128 (SR0081 SEG 0021/2605)

001321 FT 1 0 00799 2 05 0000+00
NC RAMP E RD

INTER-BK MOLLY PITCHER HW
(SR0011 SEG 0060/1855)
0250/0000 LENGTH(AH 1128 BK 0590)

000731 FT

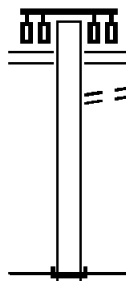


INTER-AHD AMERICAN LEGION MEM HW
0020/0590 (SR0081 SEG 0020/1822)

000731 FT 0 0 00000 0 00 0000+00
NC RAMP C-1 RD

INTER-BK MOLLY PITCHER HW
(SR0011 SEG 0060/0000)
0020/0000 LENGTH(AH 0590 BK 0731)

000000 FT



MOLLY PITCHER HW
(SR0011 SEG 0050/2715)

0010/0731 TO 0011/0050 SH
0010/0679 (CONN)

000000 FT 1 0 00799 2 03 0000+00
NC RAMP C RD

INTER-BK AMERICAN LEGION MEM HW
(SR0081 SEG 0020/1259)
MFC BEGIN = F
0010/0000 LENGTH(AH 0731 BK 0000)

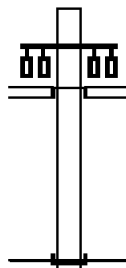
EXTRACT DATE: 11/25/2024 ROADWAY MANAGEMENT SYSTEM PAGE NUMBER: 502
PRINT DATE: 11/26/2024 SLD COUNTY/SR - ANNUAL PRINT COUNTY: FRANKLIN

DIR: E TOTAL LEN: .307 MI. DIST: 08-3 SR: 8001
LEFT MUN: ANTRIM T RIGHT MUN: ANTRIM T

001620 FT

000697 FT

000000 FT



001620 FT
INTER-AHD AMERICAN LEGION MEM HW
0760/0923 (SR0081 SEG 0002/1384)

FROM 0163/0060 SH
0760/0090 (CONN)
000697 FT 1 0 00799 2 01 0000+00
NC RAMP B RD
MASON-DIXON RD
(SR0163 SEG 0060/1080)

INTER-BK CITICORP DR
(PRDR)
0760/0000 LENGTH(AH 0923 BK 0697)

INTER-AHD CITICORP DR
(PRDR)
MASON-DIXON RD
(SR0163 SEG 0060/1042)

0750/0697
000000 FT 1 0 00799 2 00 0000+00
NC RAMP A RD

INTER-BK AMERICAN LEGION MEM HW
(SR0081 SEG 0002/0608)
MFC BEGIN = F
0750/0000 LENGTH(AH 0697 BK 0000)

EXTRACT DATE: 11/25/2024 ROADWAY MANAGEMENT SYSTEM PAGE NUMBER: 501
PRINT DATE: 11/26/2024 SLD COUNTY/SR - ANNUAL PRINT COUNTY: FRANKLIN
DIR: B TOTAL LEN: .000 MI. DIST: 08-3 SR: 4025
LEFT MUN: SOUTHAMPTON T RIGHT MUN: SOUTHAMPTON T

000000 FT
000000 FT



000000 FT
7020/0000 LENGTH(AH 2837 BK 2503)
000000 FT
7010/0000 LENGTH(AH 2503 BK 0000)

EXTRACT DATE: 11/25/2024 ROADWAY MANAGEMENT SYSTEM PAGE NUMBER: 500
PRINT DATE: 11/26/2024 SLD COUNTY/SR - ANNUAL PRINT COUNTY: FRANKLIN
DIR: B TOTAL LEN: .000 MI. DIST: 08-3 SR: 4023
LEFT MUN: SOUTHAMPTON T RIGHT MUN: SOUTHAMPTON T

000000 FT
000000 FT



000000 FT
7020/0000 LENGTH(AH 2627 BK 2840)
000000 FT
7010/0000 LENGTH(AH 2840 BK 0000)

DIR: B TOTAL LEN: .004 MI. DIST: 08-3 SR: 4021
LEFT MUN: SOUTHAMPTON T RIGHT MUN: SOUTHAMPTON T

```

000022 FT
7050/0000 LENGTH(AH 0305 BK 0022)
BMSEN 28/4021/0040/0000
INTER-AHD PINOLA RD
0040/0022 (T669)
000000 FT 2 0 28015 0 01 0090+46
NC P I NOLA RD
INTER-BK PINOLA RD
(T669)
ROWE RUN
BMSBG 28/4021/0040/0000
MFC BEGIN = E
0040/0000 LENGTH(AH 0022 BK 1630)
000000 FT
7030/0000 LENGTH(AH 1630 BK 2300)
000000 FT
7020/0000 LENGTH(AH 2300 BK 2446)
000000 FT
7010/0000 LENGTH(AH 2446 BK 2627)
000000 FT
7006/0000 LENGTH(AH 2627 BK 0000)

```

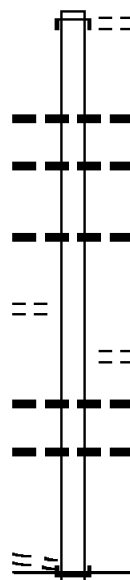
EXTRACT DATE: 11/25/2024 ROADWAY MANAGEMENT SYSTEM PAGE NUMBER: 498
PRINT DATE: 11/26/2024 SLD COUNTY/SR - ANNUAL PRINT COUNTY: FRANKLIN

DIR: B TOTAL LEN: .770 MI. DIST: 08-3 SR: 4019
LEFT MUN: GREENE T RIGHT MUN: GREENE T

004064 FT

2 0 28089 0 00 0013+34 001397 FT
SALEM RD ET
(T529) 0020/0000

2 0 28089 0 00 0000+00 000000 FT
LETTERKENNY RD WEST
(T833) 0010/0000



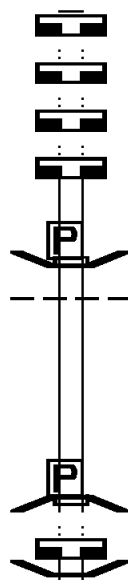
004064 FT
INTER-AHD COFFEY AV
(T830)
LETTERKENNY RD
(PRDR)
0020/2667
0020/1542 024 "DIA CIRC CONCR
LEN=0080 INSTALLED 2000
018 "DIA CIRC CONCR
0020/0970 LEN=0076 INSTALLED UNKN
018 "DIA CIRC CONCR
0020/0330 LEN=0072 INSTALLED UNKN
001397 FT
S 0020/0000 LENGTH(AH 2667 BK 1397)
SALEM RD
(T529)
0010/1256 018 "DIA CIRC CONCR
LEN=0080 INSTALLED UNKN
015 "DIA CIRC CONCR
0010/0419 LEN=0080 INSTALLED UNKN
NC LE TTERKENNY RD
INTER-BK LETTERKENNY RD WEST
000000 FT (SR4015 SEG 0070/2740)
MFC BEGIN = D
S 0010/0000 LENGTH(AH 1397 BK 0000)

EXTRACT DATE: 11/25/2024 ROADWAY MANAGEMENT SYSTEM PAGE NUMBER: 497
 PRINT DATE: 11/26/2024 SLD COUNTY/SR - ANNUAL PRINT COUNTY: FRANKLIN
 DIR: B TOTAL LEN: .056 MI. DIST: 08-3 SR: 4018
 LEFT MUN: SOUTHAMPTON T RIGHT MUN: SOUTHAMPTON T

000296 FT
 000296 FT
 000296 FT
 000296 FT

000192 FT

000192 FT



000296 FT
 7100/0000 LENGTH(AH 3283 BK 2494)
 000296 FT
 7090/0000 LENGTH(AH 2494 BK 1868)
 000296 FT
 7080/0000 LENGTH(AH 1868 BK 2003)
 000296 FT
 7072/0000 LENGTH(AH 2003 BK 0104)
 BMSSEN 28/4018/0070/0000
 INTER-AHD MCCLAYS MILL RD
 (T639)
 0070/0104 BRIDGE POSTED (TONS)
 SOUTHAMPTON
 0070/0057 LURGAN T
 000192 FT 2 0 28010 0 01 0147+56
 NC MCCLAYS MILL RD
 INTER-BK MCCLAYS MILL RD
 (T639)
 SGL 10 COMB
 CONODOGUINET
 BMSBG 28/4018/0070/0000
 0070/0000 LENGTH(AH 0104 BK 0018)
 000192 FT
 7062/0000 LENGTH(AH 0018 BK 0045)
 BMSSEN 28/4018/0062/0000

EXTRACT DATE: 11/25/2024 ROADWAY MANAGEMENT SYSTEM PAGE NUMBER: 496
PRINT DATE: 11/26/2024 SLD COUNTY/SR - ANNUAL PRINT COUNTY: FRANKLIN

DIR: B TOTAL LEN: .056 MI. DIST: 08-3 SR: 4018
LEFT MUN: LURGAN T RIGHT MUN: LURGAN T

000147 FT

INTER-AHD PAXTON RUN RD
0062/0045 (T600)
000147 FT 2 0 28010 0 01 0146+33
INTER-BK PAXTON RUN RD
(T600)

000147 FT

5 0062/0000
000147 FT BMSBG 28/4018/0062/0000
7060/0000 LENGTH(AH 3104 BK 0030)
BMSSEN 28/4018/0060/0000

000117 FT

INTER-AHD PAXTON RUN RD
0060/0030 (T600)
000117 FT 2 0 28010 0 01 0115+48
INTER-BK PAXTON RUN RD
(T600)

000117 FT

5 0060/0000
000117 FT TR CONODOGUINET CREEK
7050/0000 BMSBG 28/4018/0060/0000
LENGTH(AH 2151 BK 1360)

000117 FT

000117 FT LENGTH(AH 1360 BK 1637)

000117 FT

000117 FT LENGTH(AH 1637 BK 0073)
BMSSEN 28/4018/0032/0000

000044 FT

INTER-AHD PAXTON RUN RD
0032/0073 (T600)
000044 FT 2 0 28010 0 00 0059+47
INTER-BK PAXTON RUN RD
(T600)

000044 FT

5 0032/0000
000044 FT BMSBG 28/4018/0032/0000
7030/0000 LENGTH(AH 0846 BK 0044)
BMSSEN 28/4018/0030/0000

000000 FT

INTER-AHD PAXTON RUN RD
0030/0044 (T600)
000000 FT 2 0 28010 0 00 0050+56
NC PAXTON RUN RD
INTER-BK PAXTON RUN RD
(T600)

000000 FT

5 0030/0000
000000 FT BMSBG 28/4018/0030/0000
7020/0000 LENGTH(AH 1953 BK 3144)

000000 FT

000000 FT LENGTH(AH 3144 BK 0000)
7010/0000

EXTRACT DATE: 11/25/2024 ROADWAY MANAGEMENT SYSTEM PAGE NUMBER: 495
PRINT DATE: 11/26/2024 SLD COUNTY/SR - ANNUAL PRINT COUNTY: FRANKLIN

DIR: B TOTAL LEN: .003 MI. DIST: 08-3 SR: 4017
LEFT MUN: GREENE T RIGHT MUN: GREENE T

000018 FT

000018 FT

000018 FT

000018 FT

000018 FT

000018 FT

000018 FT

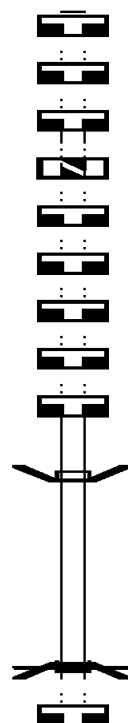
000018 FT

000018 FT

000018 FT

000000 FT

000000 FT



000018 FT

7070/0000 LENGTH(AH 3625 BK 0924)

000018 FT

7062/0000 LENGTH(AH 0924 BK 1374)

000018 FT

7060/0000 LTH AH 001374 BK 000100

000018 FT

7054/0000 LTH AH 000100 BK 000909

000018 FT

7050/0000 LENGTH(AH 0909 BK 3042)

000018 FT

7040/0000 LENGTH(AH 3042 BK 2755)

000018 FT

7030/0000 LENGTH(AH 2755 BK 2317)

000018 FT

7020/0000 LENGTH(AH 2317 BK 3046)

000018 FT

7014/0000 LENGTH(AH 3046 BK 0018)

BMSSEN 28/4017/0012/0000

INTER-AHD AIRPORT RD

0012/0018 (TWP)

000000 FT 2 0 28017 0 00 0020+78

NC AIRPORT RD

INTER-BK AIRPORT RD

(TWP)

T.CONOCHEGU

BMSBG 28/4017/0012/0000

MFC BEGIN = E

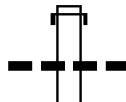
0012/0000 LENGTH(AH 0018 BK 0088)

000000 FT

7010/0000 LENGTH(AH 0088 BK 0000)

EXTRACT DATE: 11/25/2024 ROADWAY MANAGEMENT SYSTEM PAGE NUMBER: 494
PRINT DATE: 11/26/2024 SLD COUNTY/SR - ANNUAL PRINT COUNTY: FRANKLIN
DIR: B TOTAL LEN: 8.208 MI. DIST: 08-3 SR: 4016
LEFT MUN: SOUTHAMPTON T RIGHT MUN: SOUTHAMPTON T

043339 FT



043339 FT AH-CUMBERLAND (21)
INTER-AHD ROXBURY RD
0180/2031 (SR4037 SEG 0010/2684)
015 " DIA CIRC METAL
0180/1563 LEN=0030 INSTALLED UNKN
LURGAN AV

EXTRACT DATE: 11/25/2024 ROADWAY MANAGEMENT SYSTEM PAGE NUMBER: 493
PRINT DATE: 11/26/2024 SLD COUNTY/SR - ANNUAL PRINT COUNTY: FRANKLIN

DIR: B TOTAL LEN: 8.208 MI. DIST: 08-3 SR: 4016
LEFT MUN: SOUTHAMPTON T RIGHT MUN: SOUTHAMPTON T

| | | | |
|---|-----|-------------|---|
| | == | 0180/1430 | (TWP) |
| | --- | 0180/1383 | 018 " DIA CIRC CONCR LEN=0030 INSTALLED UNKN |
| | --- | 0180/0968 | 015 " DIA CIRC METAL LEN=0036 INSTALLED UNKN |
| | --- | 0180/0739 | 024 " DIA CIRC METAL LEN=0080 INSTALLED UNKN |
| | --- | 0180/0532 | 048 " DIA CIRC CONCR LEN=0040 INSTALLED UNKN |
| | == | 0180/0255 | CLIFTON RD (BORO) |
| 041308 FT | == | 041308 FT | 2 0 28009 0 06 0942+27 MAPLE HILL AV (BORO) |
| | == | 5 0180/0000 | LENGTH(AH 2031 BK 1572) SHIPPENSBURG |
| | --- | 0170/1476 | SOUTHAMPTON T |
| | == | 0170/0769 | HURLEY DR (T615) |
| | --- | 0170/0748 | 015 " DIA CIRC METAL LEN=0033 INSTALLED UNKN |
| | == | 0170/0482 | MORGAN DR (T635) |
| | --- | 0170/0147 | 015 " DIA CIRC METAL LEN=0033 INSTALLED UNKN |
| 2 0 28009 0 06 0959+76 039736 FT OLD MILL RD (T649) | --- | 039736 FT | MEADOW DR (PRDR) |
| | == | 5 0170/0000 | LENGTH(AH 1572 BK 2573) 015 " DIA CIR PLASTIC |
| | --- | 0160/2285 | LEN=0036 INSTALLED UNKN |
| | --- | 0160/0726 | 015 " DIA CIRC METAL LEN=0033 INSTALLED UNKN |
| | --- | 0160/0240 | 018 " DIA CIR PLASTIC LEN=0040 INSTALLED UNKN |
| | --- | 0160/0214 | 015 " DIA CIR PLASTIC LEN=0033 INSTALLED UNKN |
| 037163 FT | --- | 037163 FT | 2 0 28009 0 06 0985+49 THORNWOOD RD (T623) |
| | == | 5 0160/0000 | LENGTH(AH 2573 BK 1967) |
| | --- | 0150/1060 | 015"H 21"W ELLIP METAL LEN=0034 INSTALLED UNKN |

EXTRACT DATE: 11/25/2024 ROADWAY MANAGEMENT SYSTEM PAGE NUMBER: 492
PRINT DATE: 11/26/2024 SLD COUNTY/SR - ANNUAL PRINT COUNTY: FRANKLIN

DIR: B TOTAL LEN: 8.208 MI. DIST: 08-3 SR: 4016
LEFT MUN: SOUTHAMPTON T RIGHT MUN: SOUTHAMPTON T

| | | | | | |
|------------------------|-----------|-----------|----|-------------|---|
| | 035196 FT | | | 035196 FT | 2 0 28009 0 06 1005+16 |
| | | | | 5 0150/0000 | LENGTH(AH 1967 BK 2187) |
| | | | | 0140/1297 | 024 "DIA CIR PLASTIC LEN=0036 INSTALLED UNKN |
| CHURCH DR (T606) | | 0140/0510 | == | | |
| 2 0 28009 0 06 1027+03 | 033009 FT | | | 033009 FT | SPRING RIDGE RD |
| OCKER DR (T605) | 0140/0000 | == | == | 5 0140/0000 | (T627) LENGTH(AH 2187 BK 2832) |
| | | | | | |
| | | | | 0130/0605 | 018 "DIA CIR PLASTIC LEN=0040 INSTALLED UNKN |
| | | | | 0130/0260 | 013 "H 17 "W ELLIP METAL LEN=0054 INSTALLED UNKN |
| 2 0 28009 0 06 1055+35 | 030177 FT | | | 030177 FT | STONEWALL RD |
| STONEWALL RD (T626) | 0130/0000 | == | == | 5 0130/0000 | (T626) LENGTH(AH 2832 BK 2711) |
| | | | | 0120/2162 | 018 "DIA CIR PLASTIC LEN=0040 INSTALLED UNKN |
| | | | | 0120/2161 | 018 "H 00 "W MULT PLSTIC LEN=0040 INSTALLED UNKN |
| | | | | | |
| | | | | 0120/1274 | 015 "DIA CIRC METAL LEN=0039 INSTALLED UNKN |
| | | | | 0120/0952 | 021 "DIA CIRC METAL LEN=0034 INSTALLED 2005 |
| | | | | | |
| | 027466 FT | | | 0120/0011 | BMS EN 28/4016/0120/0000 |
| | | | | 027466 FT | 2 0 28009 0 06 1082+46 |
| | | | | | T CODOGUINET |
| | | | | 5 0120/0000 | BMSBG 28/4016/0120/0000 LENGTH(AH 2711 BK 2977) |
| | | | | | |
| | | | | 0110/1918 | 024 "DIA CIR PLASTIC LEN=0040 INSTALLED UNKN |
| | | | | | |
| | | | | 0110/0547 | MONGUL HILL RD (T629) |

DIR: B TOTAL LEN: 8.208 MI. DIST: 08-3 SR: 4016
LEFT MUN: SOUTHAMPTON T RIGHT MUN: SOUTHAMPTON T

024489 FT

024489 FT 2 0 28009 0 06 1112+68

SOUTHAMPTON

LURGAN T

0110/0000 LENGTH(AH 2977 BK 3283)

018 "DIA CIRC CONCR

0100/2960 LEN=0036 INSTALLED UNKN

024 "DIA CIRC CONCR

0100/2940 LEN=0018 INSTALLED UNKN

018 "DIA CIRC CONCR

0100/2454 LEN=0036 INSTALLED UNKN

018 "DIA CIRC CONCR

0100/2242 LEN=0030 INSTALLED UNKN

018 "DIA CIRC CONCR

0100/2116 LEN=0063 INSTALLED UNKN

018 "DIA CIRC CONCR

0100/2066 LEN=0276 INSTALLED UNKN

015 "DIA CIRC CONCR

0100/1683 LEN=0020 INSTALLED UNKN

0100/1657 BMSSEN 28/4016/0100/1552

2 0 28009 0 06 1129+99

CONODOQUINET

0100/1552 BMSBG 28/4016/0100/1552

HICKORY RUN RD

0100/1498 (T628)

MONGUL RD
(T628)

0100/1464

0100/0842 018 "DIA CIRC CONCR

LEN=0066 INSTALLED UNKN

018 "DIA CIRC CONCR

0100/0466 LEN=0066 INSTALLED UNKN

021206 FT 2 0 28009 0 06 1145+51

0100/0000 LENGTH(AH 3283 BK 3152)

018 "DIA CIR PLASTIC

0090/2740 LEN=0040 INSTALLED UNKN

018 "DIA CIR PLASTIC

0090/2292 LEN=0040 INSTALLED UNKN

015 "DIA CIR PLASTIC

0090/1509 LEN=0040 INSTALLED UNKN

015 "DIA CIR PLASTIC

0090/1000 LEN=0040 INSTALLED UNKN

018 "DIA CIR PLASTIC

0090/0639 LEN=0040 INSTALLED UNKN

018054 FT

018054 FT 2 0 28009 0 06 1177+43

WEAVER RD

(T627)

0090/0000 LENGTH(AH 3152 BK 2392)

018 "DIA CIR PLASTIC

EXTRACT DATE: 11/25/2024 ROADWAY MANAGEMENT SYSTEM PAGE NUMBER: 490
PRINT DATE: 11/26/2024 SLD COUNTY/SR - ANNUAL PRINT COUNTY: FRANKLIN

DIR: B TOTAL LEN: 8.208 MI. DIST: 08-3 SR: 4016
LEFT MUN: LURGAN T RIGHT MUN: LURGAN T

| | | | | |
|---|-------|-----------|------------------------------------|-------------------------|
| | --+-- | 0080/2258 | LEN=0036 | INSTALLED UNKN |
| | == | 0080/2060 | EBENEZER RD (T633) | |
| | --+-- | 0080/1478 | 018 "DIA CIR PLASTIC LEN=0040 | INSTALLED UNKN |
| 015662 FT | | 015662 FT | 2 0 28009 0 06 1201+35 | |
| | S | 0080/0000 | LENGTH(AH 2392 BK 1851) | |
| | --+-- | 0070/0984 | 018 "DIA CIR PLASTIC LEN=0040 | INSTALLED UNKN |
| | --+-- | 0070/0622 | 018 "DIA CIR PLASTIC LEN=0040 | INSTALLED UNKN |
| 013811 FT | | 013811 FT | 2 0 28009 0 06 1219+86 | |
| | S | 0070/0000 | LENGTH(AH 1851 BK 2114) | |
| | --+-- | 0060/1453 | 024 "DIA CIR PLASTIC LEN=0045 | INSTALLED UNKN |
| 011697 FT | | 0060/0244 | 018 "DIA CIR PLASTIC LEN=0036 | INSTALLED UNKN |
| | S | 011697 FT | 2 0 28009 0 06 1241+00 | |
| | --+-- | 0060/0000 | LENGTH(AH 2114 BK 3187) | |
| | --+-- | 0050/2637 | 018 "DIA CIR PLASTIC LEN=0048 | INSTALLED UNKN |
| | --+-- | 0050/2479 | 018 "DIA CIR PLASTIC LEN=0042 | INSTALLED UNKN |
| SOUTH RD (T631) | | 0050/2029 | | |
| | == | | | |
| | --+-- | 0050/1727 | 013"H 17"W ELLIP METAL LEN=0035 | INSTALLED UNKN |
| | --+-- | 0050/1577 | 013"H 17"W ELLIP METAL LEN=0035 | INSTALLED UNKN |
| | == | 0050/1260 | (TBK) LURGAN RD (T634) | |
| | --+-- | 0050/0594 | 015 "DIA CIR PLASTIC LEN=0040 | INSTALLED UNKN |
| 2 0 28009 0 06 1272+87 008510 FT LURGAN RD (T634) | | 008510 FT | | |
| | == | S | 0050/0000 | LENGTH(AH 3187 BK 0801) |
| | --+-- | 0040/0112 | 018 "DIA CIRC METAL LEN=0033 | INSTALLED UNKN |
| | | | 013"H 17"W ELLIP METAL | |

EXTRACT DATE: 11/25/2024 ROADWAY MANAGEMENT SYSTEM PAGE NUMBER: 489
PRINT DATE: 11/26/2024 SLD COUNTY/SR - ANNUAL PRINT COUNTY: FRANKLIN

DIR: B TOTAL LEN: 8.208 MI. DIST: 08-3 SR: 4016
LEFT MUN: LURGAN T RIGHT MUN: LURGAN T

| | | | | |
|----------------------------------|-----|-------------|-------------------------|----------------|
| 007709 FT | --- | 0040/0011 | LEN=0036 | INSTALLED UNKN |
| | | 007709 FT | 2 0 28009 0 06 1280+88 | |
| | | 5 0040/0000 | LENGTH(AH 0801 BK 2915) | |
| | == | 0030/2231 | LURGAN E.S. DR | |
| | == | 0030/1979 | (GOVT) | |
| | | | LURGAN E.S. DR | |
| | | | (GOVT) | |
| | | 015 "DIA | CIR PLASTIC | |
| | --- | 0030/1390 | LEN=0036 | INSTALLED UNKN |
| | | | | |
| | | 0030/0082 | 018 "DIA | CIR PLASTIC |
| | --- | 004794 FT | LEN=0045 | INSTALLED UNKN |
| 2 0 28009 0 06 1310+03 004794 FT | == | 5 0030/0000 | LENGTH(AH 2915 BK 1490) | |
| MCCLAYS MILL RD | | | 018 "DIA | CIR PLASTIC |
| (T639) | | | LEN=0032 | INSTALLED UNKN |
| | --- | 0020/1285 | 015 "DIA | CIR PLASTIC |
| | --- | 0020/0954 | LEN=0035 | INSTALLED UNKN |
| | | | | |
| | | 003304 FT | 2 0 28009 0 06 1324+93 | |
| | | 5 0020/0000 | LENGTH(AH 1490 BK 3304) | |
| | --- | 0010/3180 | 015 "DIA | CIR PLASTIC |
| | --- | 0010/2947 | LEN=0032 | INSTALLED UNKN |
| | --- | | 015 "DIA | CIRC METAL |
| | --- | | LEN=0031 | INSTALLED UNKN |
| | --- | | 013"H 17"W | ELLIP METAL |
| | --- | 0010/2549 | LEN=0035 | INSTALLED UNKN |
| | --- | | 018 "DIA | CIR PLASTIC |
| | --- | 0010/2072 | LEN=0031 | INSTALLED UNKN |
| | --- | | 018 "DIA | CIR PLASTIC |
| | --- | 0010/1567 | LEN=0030 | INSTALLED UNKN |
| | --- | | 015 "DIA | CIR PLASTIC |
| | --- | 0010/1396 | LEN=0038 | INSTALLED UNKN |
| | --- | | 013 "DIA | CIR PLASTIC |
| | --- | 0010/1149 | LEN=0034 | INSTALLED UNKN |
| | | | | |
| | --- | 0010/0300 | 015"H 21"W | ELLIP METAL |
| | --- | | LEN=0027 | INSTALLED UNKN |
| | --- | 0010/0050 | 015 "DIA | CIRC METAL |
| | | | LEN=0047 | INSTALLED UNKN |
| | | NC RO | XBURY RD | |
| | | | NEWBURG RD | |
| 2 0 28009 0 06 1357+97 000000 FT | | 000000 FT | (SR0641 SEG 0310/0000) | |
| NEWBURG RD | | | MFC BEGIN = D | |
| (SR0641 SEG 0310/0000) 0010/0000 | --- | 5 0010/0000 | LENGTH(AH 3304 BK 0000) | |

```

EXTRACT DATE: 11/25/2024      ROADWAY MANAGEMENT SYSTEM      PAGE NUMBER: 488
PRINT DATE: 11/26/2024      SLD COUNTY/SR - ANNUAL PRINT      COUNTY: FRANKLIN

DIR: B      TOTAL LEN: 3.393 MI.      DIST: 08-3      SR: 4015
LEFT MUN: GREENE T      RIGHT MUN: GREENE T

```

| | | | | |
|-------------------------------|-----------|----------|------------------------|--|
| | 017917 FT | [Symbol] | 017917 FT | LENGTH(AH 2342 BK 2703) |
| | 017917 FT | [Symbol] | 017917 FT | LENGTH(AH 2703 BK 2740) |
| LETTERKENNY RD WEST (T833) | 0070/2740 | [Symbol] | INTER-AHD 0070/2740 | LETTERKENNY RD (SR4019 SEG 0010/0000) 030 "DIA CIRC CONCR LEN=0062 INSTALLED UNKN |
| | | [Symbol] | 0070/2434 | |
| | | [Symbol] | | |
| | | [Symbol] | 0070/1223 | SHATZER RD (T527) |
| | | [Symbol] | 0070/0664 | 024 "DIA CIRC CONCR LEN=0060 INSTALLED UNKN |
| | 015177 FT | [Symbol] | 015177 FT | 1 0 00340 0 02 0274+19 |
| | | [Symbol] | 0070/0000 | LENGTH(AH 2740 BK 2526) 024 "DIA CIRC CONCR LEN=0054 INSTALLED UNKN |
| | | [Symbol] | 0060/1949 | |
| | | [Symbol] | | |
| | | [Symbol] | 0060/0964 | 015 "DIA CIRC CONCR LEN=0055 INSTALLED UNKN |
| BLAKEWOOD DR (T544) | 0060/0646 | [Symbol] | | |
| | | [Symbol] | | |
| | 012651 FT | [Symbol] | 0060/0298 | 015 "DIA CIRC CONCR LEN=0054 INSTALLED UNKN |
| | | [Symbol] | 012651 FT | 1 0 00340 0 02 0248+93 |
| | | [Symbol] | 0060/0000 | LENGTH(AH 2526 BK 3439) 015 "DIA CIRC CONCR LEN=0054 INSTALLED UNKN |
| | | [Symbol] | 0050/3294 | |
| | | [Symbol] | | |
| | | [Symbol] | 0050/2446 | 015 "DIA CIRC CONCR LEN=0065 INSTALLED UNKN |
| HAMMOND DR (T846) | 0050/2098 | [Symbol] | SILOAM RD (T515) | MFC BEGIN = D |
| | | [Symbol] | 0050/2098 | |
| | | [Symbol] | | |
| | | [Symbol] | 0050/1350 | 018 "DIA CIRC CONCR LEN=0060 INSTALLED UNKN |
| LONGVIEW CT (PRDR) | 0050/1091 | [Symbol] | | |
| ROCKY SPRING RD | | [Symbol] | | ROCKY SPRING RD |

EXTRACT DATE: 11/25/2024 ROADWAY MANAGEMENT SYSTEM PAGE NUMBER: 487
PRINT DATE: 11/26/2024 SLD COUNTY/SR - ANNUAL PRINT COUNTY: FRANKLIN

DIR: B TOTAL LEN: 3.393 MI. DIST: 08-3 SR: 4015
LEFT MUN: GREENE T RIGHT MUN: GREENE T

| Left Side | Right Side |
|----------------------------------|----------------|
| (T536) | 0050/0863 |
| 009212 FT | 0050/0349 |
| | 009212 FT |
| GABLER RD (T537) | 0050/0000 |
| | 0040/2178 |
| | 0040/1559 |
| | 0040/1227 |
| RICHARD AV (T551) | |
| | 0040/0164 |
| 006980 FT | 006980 FT |
| | 0040/0000 |
| | 0030/0847 |
| | 0030/0784 |
| | 005338 FT |
| 1 0 00340 0 02 0176+00 005338 FT | INTER-BK |
| EDENVILLE RD | |
| (SR4010 SEG 0230/0000) | 0030/0000 |
| | 005338 FT |
| | 7024/0000 |
| | INTER-AHD |
| | 0020/2671 |
| | 0020/2533 |
| | 0020/2523 |
| HILLCREST AV (T479) | |
| UNNAMED AL | |
| (BORO) | |
| | 0020/1310 |
| | HAMILTON |
| | CHAMBERSBURG B |

EXTRACT DATE: 11/25/2024 ROADWAY MANAGEMENT SYSTEM PAGE NUMBER: 486
PRINT DATE: 11/26/2024 SLD COUNTY/SR - ANNUAL PRINT COUNTY: FRANKLIN

DIR: B TOTAL LEN: 3.393 MI. DIST: 08-3 SR: 4015
LEFT MUN: HAMILTON T RIGHT MUN: HAMILTON T

| | | | |
|--------------------------|-----------|-------|---|
| HAMILTON AV (BORO) | 0020/1094 | POI | 0020/1094 (APRA) CARSON'S TRAILER |
| PENNDOT 8-3 (GOVT) | 0020/0792 | POI | 0020/0792 (APRA) PENNDOT 8-3 |
| GRANDVIEW AV (BORO) | 0020/0714 | == | 0020/0714 RIFE ST (BORO) |
| HEINTZELMAN AV (BORO) | 0020/0420 | == | |
| UNNAMED AL (BORO) | 0020/0140 | == | |
| | 002667 FT | | 002667 FT 1 0 00340 0 02 0142+70 RESERVOIR ST (BORO) |
| | | == | 5 0020/0000 LENGTH(AH 2671 BK 2667) 024 " DIA CIRC CONCR |
| | | --- | 0010/2301 LEN=0030 INSTALLED UNKN UNNAMED AL |
| | | == | 0010/2280 (BORO) |
| | | == | 0010/1898 PLEASANT ST (BORO) |
| MILLER ST (BORO) | 0010/1341 | == | |
| UNNAMED AL (BORO) | 0010/1133 | == | |
| | | --- | 0010/1047 018 " DIA CIRC CONCR LEN=0001 INSTALLED UNKN |
| HIGH ST (BORO) | 0010/1033 | == | |
| | | == | 0010/0848 UNNAMED AL (BORO) |
| | | --- | 0010/0680 001"H 01"W UNKN CONC LEN=0035 INSTALLED UNKN |
| | | 00 00 | KING ST (BORO) |
| | | == | 0010/0596 015"H 15"W UNKN METAL LEN=0040 INSTALLED UNKN |
| UNNAMED SL (BORO) | 0010/0418 | == | |
| | 000000 FT | == | 0010/0300 MARTIN AV (BORO) |
| | | | 000000 FT 1 0 00340 0 02 0115+69 NC FRANKLIN ST LINCOLNWAY WEST (SR0030 SEG 0381/0000) |
| | | 00 00 | INTER-BK FRANKLIN ST (BORO) |
| | | 5 | 0010/0000 MFC BEGIN = C LENGTH(AH 2667 BK 0000) |

EXTRACT DATE: 11/25/2024 ROADWAY MANAGEMENT SYSTEM PAGE NUMBER: 485
 PRINT DATE: 11/26/2024 SLD COUNTY/SR - ANNUAL PRINT COUNTY: FRANKLIN
 DIR: B TOTAL LEN: .020 MI. DIST: 08-3 SR: 4014
 LEFT MUN: GREENE T RIGHT MUN: GREENE T

000104 FT

000085 FT

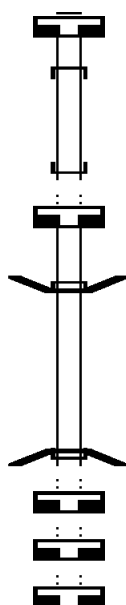
000085 FT

000000 FT

000000 FT

000000 FT

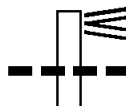
000000 FT



000104 FT
 7038/0000 LENGTH(AH 1527 BK 0019)
 INTER-AHD SILLOAM RD
 0036/0019 (T515)
 000085 FT 2 0 28017 0 00 0015+56
 INTER-BK SILLOAM RD
 (T515)
 0036/0000 LENGTH(AH 0019 BK 0308)
 000085 FT
 7034/0000 LENGTH(AH 0308 BK 0085)
 INTER-AHD BMSBG 28/4014/0032/0000
 SILLOAM RD
 0032/0085 (T515)
 000000 FT 2 0 28017 0 00 0019+11
 INTER-BK SILLOAM RD
 (T515)
 CONOCO CHEAGUE CREEK
 BMSBG 28/4014/0032/0000
 0032/0000 LENGTH(AH 0085 BK 0083)
 000000 FT
 7030/0000 LENGTH(AH 0083 BK 3338)
 000000 FT
 7020/0000 LENGTH(AH 3338 BK 2927)
 000000 FT
 7010/0000 LENGTH(AH 2927 BK 0000)

EXTRACT DATE: 11/25/2024 ROADWAY MANAGEMENT SYSTEM PAGE NUMBER: 484
PRINT DATE: 11/26/2024 SLD COUNTY/SR - ANNUAL PRINT COUNTY: FRANKLIN
DIR: B TOTAL LEN: 2.834 MI. DIST: 08-3 SR: 4013
LEFT MUN: HAMILTON T RIGHT MUN: HAMILTON T

014961 FT



HEIDI CR

014961 FT EDENVILLE RD
(SR4010 SEG 0180/0000)
EDENVILLE RD
0060/2925 (SR4010 SEG 0180/0000)
018" DIA CIRC METAL
0060/2900 LEN=0030 INSTALLED UNKN

| DIR: B | TOTAL LEN: | 2.834 MI. | DIST: 08-3 | SR: 4013 |
|----------------------|------------|-----------|-----------------------|-------------------------|
| LEFT MUN: HAMILTON T | | | RIGHT MUN: HAMILTON T | |
| (T570) | 0060/2684 | == | | |
| | | == | 0060/2258 | ADRIENNE LN (PRDR) |
| ROSE HILL CT | | --- | 0060/1868 | 018 "DIA CIRC METAL |
| (TWP) | 0060/1630 | == | | LEN=0030 INSTALLED UNKN |
| HERRY DR | 0060/1346 | == | 0060/1630 | ADRIENNE LN (PRDR) |
| (T686) | | | | |
| STREAMSIDE DR | 0060/0676 | == | | |
| (TWP) | | --- | | |
| | 012036 FT | --- | 0060/0520 | 028 "DIA CIR PLASTIC |
| | | --- | 012036 FT | LEN=0040 INSTALLED 2005 |
| | | --- | | 2 0 28071 0 00 0121+05 |
| | | --- | | 048"H 84"W CON BOX CUL |
| | | --- | | LEN=0028 INSTALLED UNKN |
| | | --- | 5 0060/0000 | LENGTH(AH 2925 BK 2066) |
| | | --- | | |
| MAJESTIC DR | 0050/1185 | == | 0050/1417 | 024 "DIA CIR PLASTIC |
| (PRDR) | | == | | LEN=0045 INSTALLED UNKN |
| | | | | |
| | 009970 FT | | 0050/1013 | BELL AV (TWP) |
| | | | | |
| | | | 009970 FT | 2 0 28071 0 00 0100+27 |
| | | | 5 0050/0000 | LENGTH(AH 2066 BK 2552) |
| | | --- | | 036 "DIA CIRC METAL |
| | | --- | 0040/2526 | LEN=0052 INSTALLED UNKN |
| | | --- | | 018"H 22"W ELLIP CONC |
| | | --- | 0040/2124 | LEN=0032 INSTALLED UNKN |
| | | --- | | 042 "DIA CIR METAL |
| | | --- | 0040/1858 | LEN=0060 INSTALLED UNKN |
| | | --- | | 018 "DIA CIR PLASTIC |
| | | --- | 0040/1398 | LEN=0032 INSTALLED 2023 |
| | | --- | | 018 "DIA CIR PLASTIC |
| | | --- | 0040/1085 | LEN=0045 INSTALLED UNKN |
| | | == | | |
| RECHBILL RD | 0040/1080 | --- | | |
| (T532) | | --- | | |
| | | | 0040/0781 | 018 "DIA CIR PLASTIC |
| | | | | LEN=0048 INSTALLED 2023 |
| | | | 007418 FT | |
| 0 28071 0 00 0074+75 | 007418 FT | | | |
| SELL DR | 0040/0000 | == | 5 0040/0000 | LENGTH(AH 2552 BK 2491) |
| (T534) | | --- | | 018 "DIA CIR PLASTIC |
| | | | 0030/2337 | LEN=0030 INSTALLED UNKN |
| MIDDLE ST | | --- | | |

DIR: B TOTAL LEN: 2.834 MI. DIST: 08-3 SR: 4013
LEFT MUN: HAMILTON T RIGHT MUN: HAMILTON T

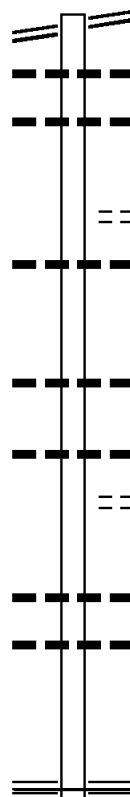
| STATION | DATE | TIME | LOCATION | DESCRIPTION | REMARKS |
|---------------------|-----------|------|----------|---|---------|
| (T493) | 0030/1976 | | | | |
| GAYMAN RD (T535) | 0030/1452 | | | | |
| | 0030/0985 | | | AUBREY DR (TWP) | |
| 004927 FT | 0030/0101 | | | 024 "DIA CIR PLASTIC LEN=0100 INSTALLED UNKN | |
| | 004927 FT | | | 2 0 28071 0 00 0050+36 JOHNSON RD (T480) | |
| | 0030/0000 | | | LENGTH(AH 2491 BK 2474) 018 "DIA CIR PLASTIC LEN=0040 INSTALLED UNKN | |
| | 0020/2468 | | | 018 "DIA CIR PLASTIC LEN=0040 INSTALLED UNKN | |
| | 0020/2110 | | | 018 "DIA CIR PLASTIC LEN=0040 INSTALLED UNKN | |
| | 0020/1773 | | | 018 "DIA CIRC METAL LEN=0030 INSTALLED UNKN | |
| | 0020/1518 | | | HUNTERS CHASE DR (TWP) | |
| | 0020/1268 | | | 018 "DIA CIRC METAL LEN=0040 INSTALLED UNKN | |
| | 0020/0915 | | | 018 "DIA CIR PLASTIC LEN=0030 INSTALLED UNKN | |
| 002453 FT | 002453 FT | | | 2 0 28071 0 00 0024+89 | |
| | 0020/0000 | | | LENGTH(AH 2474 BK 2453) HIGHLAND DR (T495) | |
| | 0010/1612 | | | HOKE DR (T496) | |
| | 0010/1243 | | | 018 "DIA CIRC CONCR LEN=0030 INSTALLED UNKN | |
| | 0010/1176 | | | SUNSET AV (T491) | |
| | 0010/0703 | | | 018 "DIA CIRC CONCR LEN=0025 INSTALLED UNKN | |
| 000000 FT | 000000 FT | | | 2 0 28071 0 00 0000+60 NC SO LLENBERGER RD LINCOLN HW (SR0030 SEG 0370/0000) (SR0030 SEG 0371/0000) | |
| | 0010/0000 | | | MFC BEGIN = D LENGTH(AH 2453 BK 0000) | |

EXTRACT DATE: 11/25/2024 ROADWAY MANAGEMENT SYSTEM PAGE NUMBER: 481
PRINT DATE: 11/26/2024 SLD COUNTY/SR - ANNUAL PRINT COUNTY: FRANKLIN
DIR: B TOTAL LEN: .903 MI. DIST: 08-3 SR: 4012
LEFT MUN: SAINT THOMAS T RIGHT MUN: SAINT THOMAS T

ST THOMAS-EDENVILLE RD 004770 FT
(SR4010 SEG 0030/0000) 0020/2244

002526 FT

000000 FT



004770 FT ST THOMAS-EDENVILLE RD
0020/2244 (SR4010 SEG 0030/0000)
018 "DIA CIRC CONCR
0020/2060 LEN=0038 INSTALLED UNKN
018 "DIA CIRC CONCR
0020/1867 LEN=0033 INSTALLED UNKN

0020/0936 WINWOOD DR
(TWP)
018 "DIA CIRC CONCR
0020/0704 LEN=0029 INSTALLED UNKN

002526 FT 2 0 28070 0 00 0025+32
5 0020/0000 LENGTH(AH 2244 BK 2526)
024 "DIA CIRC CONCR
0010/2494 LEN=0030 INSTALLED 2002

0010/1619 060 "DIA CIRC CONCR
LEN=0048 INSTALLED UNKN
SUMMERSWOOD DR
0010/1427 (TWP)

0010/0261 018 "DIA CIRC CONCR
LEN=0037 INSTALLED UNKN
015"H 21"W ELLIP METAL
0010/0026 LEN=0060 INSTALLED 2007

000000 FT 2 0 28070 0 00 0000+00
NC DI EHL'S WOODS RD
APPLE WAY RD
(SR4008 SEG 0060/0000)
MFC BEGIN = E
5 0010/0000 LENGTH(AH 2526 BK 0000)

EXTRACT DATE: 11/25/2024 ROADWAY MANAGEMENT SYSTEM PAGE NUMBER: 480
PRINT DATE: 11/26/2024 SLD COUNTY/SR - ANNUAL PRINT COUNTY: FRANKLIN
DIR: B TOTAL LEN: .000 MI. DIST: 08-3 SR: 4011
LEFT MUN: CHAMBERSBURG B RIGHT MUN: CHAMBERSBURG B

000000 FT
000000 FT
000000 FT



000000 FT
7030/0000 LENGTH(AH 1551 BK 2475)
000000 FT
7020/0000 LENGTH(AH 2475 BK 2319)
000000 FT
7010/0000 LENGTH(AH 2319 BK 0000)

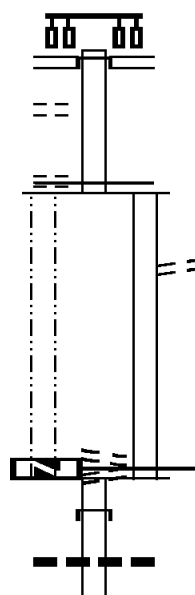
EXTRACT DATE: 11/25/2024 ROADWAY MANAGEMENT SYSTEM PAGE NUMBER: 479
PRINT DATE: 11/26/2024 SLD COUNTY/SR - ANNUAL PRINT COUNTY: FRANKLIN

DIR: B TOTAL LEN: 11.648 MI. DIST: 08-3 SR: 4010
LEFT MUN: CHAMBERSBURG B RIGHT MUN: CHAMBERSBURG B

061173 FT
ALLEY
(BORO)
0 0 00000 0 00 0000+00 060777 FT
POPLAR AV
(BORO) 0260/0170
0260/0000

LTH AH 000100 BK 000694 060777 FT
7253/0000

ALLEY



061504 FT
INTER-AHD COMMERCE ST
(BORO)
PHILADELPHIA AV
(SR0011 SEG 0360/0109)
0260/0396
061108 FT
MFC BEGIN = D
0260/0000 LENGTH(AH 0396 BK 0331)
WOLF AV
(BORO)
NC COMMERCE ST
060777 FT 0 0 00000 0 00 0000+00
COMMERCE ST
(BORO)
NC WOLF AV
WOLF AV
(BORO)
MFC BEGIN = D
0252/0000 LENGTH(AH 0331 BK 0694)
INTER-AHD COMMERCE ST
0250/0694 (BORO)
024 " DIA CIRC OTHER
0250/0688 LEN=0040 INSTALLED UNKN

EXTRACT DATE: 11/25/2024 ROADWAY MANAGEMENT SYSTEM PAGE NUMBER: 478
PRINT DATE: 11/26/2024 SLD COUNTY/SR - ANNUAL PRINT COUNTY: FRANKLIN

DIR: B TOTAL LEN: 11.648 MI. DIST: 08-3 SR: 4010
LEFT MUN: CHAMBERSBURG B RIGHT MUN: CHAMBERSBURG B

(BORO)

0250/0500

060083 FT

056789 FT

1 0 00340 0 02 0176+00 056120 FT
LETTERKENNY RD
(SR4015 SEG 0030/0000) 0230/0000

==
-- --
0250/0400 008 "DIA CIRC OTHER
LEN=0034 INSTALLED UNKN
018 "DIA CIRC CONCR
0250/0279 LEN=0010 INSTALLED UNKN
0250/0243 BMSSEN 28/4010/0250/0126
2 0 28006 0 00 0599+31
CONOCOCHUEAGUE CREEK
0250/0126 BMSBG 28/4010/0250/0126
018 "DIA CIRC CONCR
0250/0109 LEN=0028 INSTALLED UNKN
018 "DIA CIRC CONCR
0250/0014 LEN=0052 INSTALLED UNKN
060083 FT 2 0 28006 0 00 0598+35
HOOD ST
(BORO)
==
S 0250/0000 LENGTH(AH 0694 BK 3294)
-- --
0240/2244 020"H 28"W ELLIP METAL
LEN=0035 INSTALLED UNKN
-- --
0240/2039 CHAMBERSBURG
HAMILTON T
024 "DIA CIRC METAL
0240/1745 LEN=0032 INSTALLED 2001
-- --
0240/0919 036 "DIA CIR PLASTIC
LEN=0035 INSTALLED UNKN
-- --
0240/0108 013"H 17"W ELLIP METAL
LEN=0080 INSTALLED UNKN
-- --
0240/0023 030 "DIA CIRC METAL
LEN=0162 INSTALLED UNKN
056789 FT 2 0 28006 0 00 0565+03
FRANKLIN ST
(SR4015 SEG 0020/2671)
NC COMMERCE ST
MFC BEGIN = D
S 0240/0000 LENGTH(AH 3294 BK 0669)
056120 FT
S 0230/0000 MFC BEGIN = C
LENGTH(AH 0669 BK 2872)

EXTRACT DATE: 11/25/2024 ROADWAY MANAGEMENT SYSTEM PAGE NUMBER: 477
PRINT DATE: 11/26/2024 SLD COUNTY/SR - ANNUAL PRINT COUNTY: FRANKLIN

DIR: B TOTAL LEN: 11.648 MI. DIST: 08-3 SR: 4010
LEFT MUN: HAMILTON T RIGHT MUN: HAMILTON T

| | | | | |
|----------------------------------|-----------|----|-------------|--------------------------------|
| | 053248 FT | | 053248 FT | 2 0 28006 0 00 0535+97 |
| | | | | JOHNSON RD |
| | | == | 5 0220/0000 | (T480) LENGTH(AH 2872 BK 2795) |
| GABLER RD (T537) | 0210/1648 | == | | |
| 2 0 28006 0 00 0507+81 050453 FT | | | 050453 FT | |
| LAWYER RD (T692) | 0210/0000 | == | 5 0210/0000 | LENGTH(AH 2795 BK 2528) |
| | | -- | 0200/1984 | 015"H 21"W ELLIP METAL |
| | | -- | 0200/1742 | LEN=0040 INSTALLED UNKN |
| | | -- | | 015"DIA CIRC METAL |
| | | -- | 0200/0959 | LEN=0034 INSTALLED UNKN |
| | | -- | | 015"DIA CIRC METAL |
| | | -- | 0200/0922 | LEN=0030 INSTALLED UNKN |
| | | -- | | 015"DIA CIRC METAL |
| | | -- | 0200/0323 | 013"H 17"W ELLIP METAL |
| | | -- | 047925 FT | LEN=0040 INSTALLED UNKN |
| 2 0 28006 0 00 0483+07 047925 FT | | | | |
| SHORT CUT LN | | | | |
| (T531) | | | | |
| KEEFER RD | | | | |
| (T539) | 0200/0000 | // | 5 0200/0000 | LENGTH(AH 2528 BK 2289) |
| | | -- | 0190/1723 | 018"DIA CIR PLASTIC |
| | | -- | | LEN=0030 INSTALLED UNKN |
| | | -- | 0190/0688 | 015"H 21"W ELLIP METAL |
| | | -- | | LEN=0035 INSTALLED UNKN |
| 045636 FT | | | 045636 FT | 2 0 28006 0 00 0459+81 |
| | | | 5 0190/0000 | LENGTH(AH 2289 BK 2674) |
| | | -- | | |
| | | -- | 0180/1757 | 015"H 21"W ELLIP METAL |
| | | -- | | LEN=0034 INSTALLED UNKN |
| | | -- | 0180/1613 | 013"H 17"W ELLIP METAL |
| | | -- | | LEN=0034 INSTALLED UNKN |
| | | -- | 0180/0737 | 015"DIA CIRC METAL |
| | | -- | | LEN=0035 INSTALLED UNKN |

EXTRACT DATE: 11/25/2024 ROADWAY MANAGEMENT SYSTEM PAGE NUMBER: 476
PRINT DATE: 11/26/2024 SLD COUNTY/SR - ANNUAL PRINT COUNTY: FRANKLIN

DIR: B TOTAL LEN: 11.648 MI. DIST: 08-3 SR: 4010
LEFT MUN: HAMILTON T RIGHT MUN: HAMILTON T

| | | |
|--|-----------|---|
| 042962 FT | 0180/0035 | 013"H 17"W ELLIP METAL LEN=0050 INSTALLED UNKN |
| | 042962 FT | 2 0 28006 0 00 0433+07 SOLLENBERGER RD (SR4013 SEG 0060/2925) |
| | 0180/0000 | LENGTH(AH 2674 BK 2773) |
| | 0170/2770 | 013"H 17"W ELLIP METAL LEN=0050 INSTALLED UNKN |
| | 0170/1793 | ECHO SPRINGS RD (PRDR) |
| | 0170/1268 | 015"DIA CIRC METAL LEN=0033 INSTALLED UNKN |
| 040189 FT | 0170/0599 | 015"H 21"W ELLIP METAL LEN=0034 INSTALLED UNKN |
| | 040189 FT | 2 0 28006 0 00 0405+26 |
| | 0170/0000 | LENGTH(AH 2773 BK 2868) |
| | 0160/2542 | 021"H 15"W ELLIP METAL LEN=0054 INSTALLED 2001 |
| FORT MCCORD RD (SR4008 SEG 0230/2494) | 0160/1192 | 015"H 21"W ELLIP METAL LEN=0038 INSTALLED UNKN |
| 037321 FT | 0160/0089 | BMS EN 28/4010/0160/0000 2 0 28006 0 00 0376+58 ROCKY SP BR |
| | 0160/0000 | BMSBG 28/4010/0160/0000 LENGTH(AH 2868 BK 2674) |
| | 0150/2179 | 014"H 23"W ELLIP CONC LEN=0040 INSTALLED UNKN |
| | 0150/1542 | 048"DIA CIR PLASTIC LEN=0042 INSTALLED UNKN |
| | 0150/0763 | 015"DIA CIR PLASTIC LEN=0033 INSTALLED 2007 |
| | 0150/0664 | 015"H 21"W ELLIP METAL LEN=0038 INSTALLED UNKN |
| 034647 FT | 034647 FT | 2 0 28006 0 00 0350+00 |
| | 0150/0000 | LENGTH(AH 2674 BK 2274) |

EXTRACT DATE: 11/25/2024 ROADWAY MANAGEMENT SYSTEM PAGE NUMBER: 475
PRINT DATE: 11/26/2024 SLD COUNTY/SR - ANNUAL PRINT COUNTY: FRANKLIN

DIR: B TOTAL LEN: 11.648 MI. DIST: 08-3 SR: 4010
LEFT MUN: HAMILTON T RIGHT MUN: HAMILTON T

PORTICO RD
(T458)

0140/1386

== ==

0140/1386

TWIN BRIDGE RD
(T592)

032373 FT

--- --

0140/0159

018 "DIA CIR PLASTIC
LEN=0050 INSTALLED UNKN

032373 FT

2 0 28006 0 00 0327+26

0140/0000

LENGTH(AH 2274 BK 0351)

0130/0024

BMSSEN 28/4010/0130/0000

032022 FT

2 0 28006 0 00 0323+75

032022 FT

--- --

0130/0000

DENNIS CREEK

0120/2949

BMSBG 28/4010/0130/0000

--- --

0120/1943

015"H 21"W ELLIP METAL
LEN=0043 INSTALLED UNKN

0120/1828

CRIDERS CHURCH RD

0120/1791

(T462)

0120/1758

LOUDON RD

0120/1281

(SR4009 SEG 0070/2410)

==

==

028628 FT

--- --

0120/0347

015 "DIA CIR PLASTIC
LEN=0044 INSTALLED 2007

028628 FT

2 0 28006 0 00 0289+84

0120/0000

LENGTH(AH 3394 BK 3253)

0110/0990

015 "DIA CIR PLASTIC
LEN=0033 INSTALLED 2007

0110/0494

032"H 56"W CON BOX CUL

0110/0121

LEN=0026 INSTALLED UNKN

025375 FT

036 "DIA CIR PLASTIC
LEN=0041 INSTALLED UNKN

025375 FT

0110/0000

2 0 28006 0 00 0257+31

==

==

WENGER RD

(T478)

LENGTH(AH 3253 BK 2639)

EXTRACT DATE: 11/25/2024 ROADWAY MANAGEMENT SYSTEM PAGE NUMBER: 474
PRINT DATE: 11/26/2024 SLD COUNTY/SR - ANNUAL PRINT COUNTY: FRANKLIN

DIR: B TOTAL LEN: 11.648 MI. DIST: 08-3 SR: 4010
LEFT MUN: HAMILTON T RIGHT MUN: SAINT THOMAS T

HAMILTON
SAINT THOMAS T

0100/0592

022736 FT

0100/0325
022736 FT
5 0100/0000

015 "DIA CIR PLASTIC
LEN=0032 INSTALLED 2007
2 0 28005 0 02 0455+27
LENGTH(AH 2639 BK 2177)

020559 FT

0090/1130
0090/0611
0090/0089
020559 FT

020 "DIA CIR PLASTIC
LEN=0045 INSTALLED UNKN
024"H 36"W CON BOX CUL
LEN=0028 INSTALLED UNKN
013"H 17"W ELLIP METAL
LEN=0032 INSTALLED UNKN
2 0 28005 0 02 0433+42
COBLE RD
(T464)

5 0090/0000 LENGTH(AH 2177 BK 2350)
018 "DIA CIR PLASTIC
0080/2235 LEN=0033 INSTALLED 2007

BONY LN
(T464)

0080/1748

0080/1664
0080/1315

048 "DIA CIRC METAL
LEN=0034 INSTALLED UNKN
BMSSEN 28/4010/0080/1292
2 0 28005 0 02 0422+84
N BR WILSON
BMSBG 28/4010/0080/1292

WILSON RD
(T479)

0080/0525
018209 FT

0080/0614

015 "DIA CIRC METAL
LEN=0031 INSTALLED UNKN

018209 FT 2 0 28005 0 02 0409+92
5 0080/0000 LENGTH(AH 2350 BK 2559)
015"H 21"W ELLIP METAL
0070/2162 LEN=0041 INSTALLED UNKN
018 "DIA CIRC METAL
0070/1890 LEN=0036 INSTALLED UNKN

FORT MCCORD RD
(SR4008 SEG 0110/0000)
EDENVILLE-CHEESETOWN RD
(SR4008 SEG 0110/0000)

0070/1420

NC EDENVILLE-CHEESETOWN RD
0070/1420 MFC BEGIN = D
015 "DIA CIR PLASTIC
0070/1382 LEN=0050 INSTALLED 2007

EXTRACT DATE: 11/25/2024 ROADWAY MANAGEMENT SYSTEM PAGE NUMBER: 473
PRINT DATE: 11/26/2024 SLD COUNTY/SR - ANNUAL PRINT COUNTY: FRANKLIN

DIR: B TOTAL LEN: 11.648 MI. DIST: 08-3 SR: 4010
LEFT MUN: SAINT THOMAS T RIGHT MUN: SAINT THOMAS T

MOUNTAIN BROOK RD
(T475)

015650 FT

0070/0891 015 "DIA CIR PLASTIC
LEN=0032 INSTALLED 2007
015650 FT 2 0 28005 0 02 0384+32
5 0070/0000 LENGTH(AH 2559 BK 2488)
015 "DIA CIR PLASTIC
0060/2052 LEN=0034 INSTALLED 2007
015 "DIA CIR PLASTIC
0060/1472 LEN=0033 INSTALLED 2007

013162 FT

0060/0042 BMS EN 28/4010/0060/0000
013162 FT 2 0 28005 0 01 0359+44
WILSON RUN
5 0060/0000 BMSBG 28/4010/0060/0000
LENGTH(AH 2488 BK 2542)

0050/1588

0050/1912 013 "DIA CIR PLASTIC
LEN=0029 INSTALLED 2007

010620 FT

0050/0036 015 "DIA CIR PLASTIC
010620 FT LEN=0030 INSTALLED 2007
2 0 28005 0 01 0334+50
LONG LN
5 0050/0000 (T477)
LENGTH(AH 2542 BK 2462)
018 "DIA CIRC METAL
0040/2416 LEN=0034 INSTALLED UNKN

008158 FT

0040/1228 012 "DIA CIR PLASTIC
LEN=0033 INSTALLED 2007
008158 FT 2 0 28005 0 01 0309+88
5 0040/0000 LENGTH(AH 2462 BK 2522)
013 "H 17 "W ELLIP METAL
0030/2326 LEN=0029 INSTALLED 2007
013 "H 17 "W ELLIP METAL
0030/1687 LEN=0030 INSTALLED 2007

EXTRACT DATE: 11/25/2024 ROADWAY MANAGEMENT SYSTEM PAGE NUMBER: 472
PRINT DATE: 11/26/2024 SLD COUNTY/SR - ANNUAL PRINT COUNTY: FRANKLIN

DIR: B TOTAL LEN: 11.648 MI. DIST: 08-3 SR: 4010
LEFT MUN: SAINT THOMAS T RIGHT MUN: SAINT THOMAS T

2 0 28005 0 01 0284+92 005636 FT
DIEHLS WOODS RD
(SR4012 SEG 0020/2244) 0030/0000

003522 FT

CUMBERLAND CR
(T482) 0010/3234

SCHOOL HOUSE RD
(T418) 0010/2429

SCHOOL HOUSE LN
(TWP) 0010/0428

2 0 28005 0 01 0228+74 000000 FT
LINCOLN WAY
(SR0030 SEG 0230/2028) 0010/0000

0030/0513 015 "DIA CIR PLASTIC
005636 FT LEN=0034 INSTALLED 2006
5 0030/0000 LENGTH(AH 2522 BK 2114)
0020/2095 015 "DIA CIR PLASTIC
LEN=0043 INSTALLED UNKN
0020/0600 015 "DIA CIR PLASTIC
LEN=0034 INSTALLED UNKN
0020/0019 015 "DIA CIRC METAL
003522 FT LEN=0025 INSTALLED UNKN
2 0 28005 0 01 0263+90
LOUDON RD
(SR4009 SEG 0010/0000)
MFC BEGIN = E
5 0020/0000 LENGTH(AH 2114 BK 3522)
0010/3111 015 "DIA CIRC METAL
LEN=0039 INSTALLED UNKN
0010/2737 018 "DIA CIRC METAL
LEN=0044 INSTALLED 2006
0010/2458 017"H 13"W ELLIP METAL
LEN=0044 INSTALLED 2006
0010/2306 PAYLOR DR
(TWP)
0010/2196 015"H 21"W ELLIP METAL
LEN=0057 INSTALLED UNKN
0010/0970 RHONDEL DR
(T417)
0010/0924 018 "DIA CIR PLASTIC
LEN=0033 INSTALLED 2006
NC ST THOMAS-EDENVILLE RD
LINCOLN WAY
(SR0030 SEG 0230/2028)
INTER-BK JACK RD
000000 FT (SR3012 SEG 0010/0000)
MFC BEGIN = D
5 0010/0000 LENGTH(AH 3522 BK 0000)

EXTRACT DATE: 11/25/2024 ROADWAY MANAGEMENT SYSTEM PAGE NUMBER: 471
 PRINT DATE: 11/26/2024 SLD COUNTY/SR - ANNUAL PRINT COUNTY: FRANKLIN
 DIR: B TOTAL LEN: 3.393 MI. DIST: 08-3 SR: 4009
 LEFT MUN: SAINT THOMAS T RIGHT MUN: SAINT THOMAS T

EDENVILLE-CHEESETOWN RD 017917 FT
 (SR4010 SEG 0120/1791) 0070/2410

015507 FT

013020 FT

010414 FT

| | |
|-----------|--|
| 017917 FT | EDENVILLE-CHEESETOWN RD |
| 0070/2410 | (SR4010 SEG 0120/1791) |
| 0070/2327 | 015"H 21"W ELLIP METAL LEN=0117 INSTALLED UNKN |
| 0070/1212 | 015 "DIA CIR PLASTIC LEN=0035 INSTALLED 2006 |
| 0070/1051 | 024 "DIA CIRC METAL LEN=0046 INSTALLED UNKN |
| 015507 FT | 2 0 28085 0 00 0155+38 |
| 0070/0000 | LENGTH(AH 2410 BK 2487) |
| 0060/1886 | 015 "DIA CIR PLASTIC LEN=0045 INSTALLED 2005 |
| 0060/1653 | 015 "DIA CIR PLASTIC LEN=0045 INSTALLED 2005 |
| 0060/1236 | BMSSEN 28/4009/0060/1182 0 0 00000 0 00 0000+00 |
| 0060/1182 | WILSON RUN BMSBG 28/4009/0060/1182 |
| 013020 FT | 2 0 28085 0 00 0129+92 |
| 0060/0000 | LENGTH(AH 2487 BK 2606) |
| 0050/1821 | 015 "DIA CIR PLASTIC LEN=0027 INSTALLED UNKN |
| 0050/1532 | 014"H 14"W ELLIP CONC LEN=0032 INSTALLED 2005 |
| 0050/1302 | 015 "DIA CIR PLASTIC LEN=0040 INSTALLED 2005 |
| 0050/0023 | 015 "DIA CIR PLASTIC LEN=0023 INSTALLED 2005 |
| 010414 FT | 2 0 28085 0 00 0103+86 |
| 0050/0000 | COBLE RD (T464) LENGTH(AH 2606 BK 2402) |
| | 015 "DIA CIR PLASTIC |

EXTRACT DATE: 11/25/2024 ROADWAY MANAGEMENT SYSTEM PAGE NUMBER: 470
PRINT DATE: 11/26/2024 SLD COUNTY/SR - ANNUAL PRINT COUNTY: FRANKLIN

DIR: B TOTAL LEN: 3.393 MI. DIST: 08-3 SR: 4009
LEFT MUN: SAINT THOMAS T RIGHT MUN: SAINT THOMAS T

LONG LN
(T427)

008012 FT

0040/1889 LEN=0034 INSTALLED 2005

008012 FT 2 0 28085 0 00 0079+84
S 0040/0000 LENGTH(AH 2402 BK 2505)

0030/1270 024 "DIA CIR PLASTIC
LEN=0034 INSTALLED 2005
0030/0994 015 "DIA CIR PLASTIC
LEN=0040 INSTALLED 2003
MAXHEIMER RD
0030/0680 (T477)

0030/0603

005507 FT

005507 FT 2 0 28085 0 00 0054+79
S 0030/0000 LENGTH(AH 2505 BK 2654)

0020/1999 030 "DIA CIR PLASTIC
LEN=0040 INSTALLED 2005

002853 FT

0020/0615 018 "DIA CIR PLASTIC
LEN=0060 INSTALLED 2005

002853 FT 2 0 28085 0 00 0028+25
048"H 57"W CON BOX CUL
LEN=0027 INSTALLED UNKN
S 0020/0000 LENGTH(AH 2654 BK 2853)

000000 FT

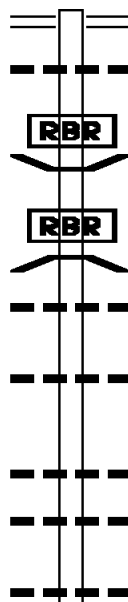
0010/1034 028"H 20"W METAL ARCH
LEN=0040 INSTALLED 2005
AMERICA DR
(T490)

0010/0575
000000 FT 2 0 28085 0 00 0000+00
NC LO UDON RD

ST THOMAS-EDENVILLE RD
(SR4010 SEG 0020/0000)
MFC BEGIN = D
S 0010/0000 LENGTH(AH 2853 BK 0000)

EXTRACT DATE: 11/25/2024 ROADWAY MANAGEMENT SYSTEM PAGE NUMBER: 469
 PRINT DATE: 11/26/2024 SLD COUNTY/SR - ANNUAL PRINT COUNTY: FRANKLIN
 DIR: B TOTAL LEN: 10.700 MI. DIST: 08-3 SR: 4008
 LEFT MUN: HAMILTON T RIGHT MUN: HAMILTON T

056497 FT



056497 FT EDENVILLE RD
 0230/2494 (SR4010 SEG 0160/1142)
 0230/2299 024 "DIA CIR PLASTIC
 LEN=0036 INSTALLED UNKN

0230/1235 BMSBN 28/4008/0230/1142
 2 0 28039 0 01 0146+39
 P3

0230/1142 BACK CREEK
 BMSBG 28/4008/0230/1142
 024 "DIA CIRC METAL
 0230/0793 LEN=0053 INSTALLED UNKN

054003 FT

0230/0178 015"H 21"W ELLIP METAL
 LEN=0036 INSTALLED 1996
 054003 FT 2 0 28039 0 01 0135+55
 0230/0000 LENGTH(AH 2494 BK 2596)
 018 "DIA CIR PLASTIC
 0220/2576 LEN=0030 INSTALLED UNKN
 018 "DIA CIRC METAL
 0220/2306 LEN=0031 INSTALLED UNKN
 013"H 15"W ELLIP METAL
 0220/1554 LEN=0033 INSTALLED 1996

EXTRACT DATE: 11/25/2024 ROADWAY MANAGEMENT SYSTEM PAGE NUMBER: 468
PRINT DATE: 11/26/2024 SLD COUNTY/SR - ANNUAL PRINT COUNTY: FRANKLIN

DIR: B TOTAL LEN: 10.700 MI. DIST: 08-3 SR: 4008
LEFT MUN: HAMILTON T RIGHT MUN: HAMILTON T

PORTICO RD
(T458)

0220/0066
051407 FT

049494 FT

047580 FT

2 0 28005 0 02 0545+57 045799 FT
BURKETT RD

| | | | |
|----|----|-----------|--|
| -- | -- | 0220/1243 | 040"H 50"W PIPE ARCH LEN=0028 INSTALLED UNKN |
| == | | 051407 FT | 2 0 28039 0 01 0108+90 015"DIA CIR PLASTIC LEN=0040 INSTALLED UNKN PORTICO RD (T458) |
| -- | -- | 0220/0000 | LENGTH(AH 2596 BK 1913) 015"DIA CIR PLASTIC |
| -- | -- | 0210/1785 | LEN=0040 INSTALLED UNKN |
| -- | -- | 0210/1437 | 018"DIA CIR PLASTIC LEN=0033 INSTALLED UNKN |
| -- | -- | 0210/0900 | 013"H 18"W ELLIP METAL LEN=0030 INSTALLED UNKN |
| -- | -- | 0210/0517 | 018"DIA CIR PLASTIC LEN=0028 INSTALLED UNKN |
| -- | -- | 0210/0257 | 018"DIA CIR PLASTIC LEN=0028 INSTALLED 1996 |
| | | 049494 FT | 2 0 28039 0 01 0074+65 |
| | | 0210/0000 | LENGTH(AH 1913 BK 1914) 024"H 31"W ELLIPTICAL* |
| -- | -- | 0200/1625 | LEN=0037 INSTALLED 1996 |
| -- | -- | 0200/1259 | 015"H 21"W ELLIP METAL LEN=0037 INSTALLED 1996 |
| -- | -- | 0200/0915 | 015"H 21"W ELLIP METAL LEN=0038 INSTALLED UNKN |
| -- | -- | 0200/0605 | 052"H 36"W OTHER STRUC LEN=0030 INSTALLED UNKN |
| -- | -- | 0200/0363 | 018"DIA CIR PLASTIC LEN=0036 INSTALLED 1996 |
| | | 047580 FT | 0 0 00000 0 00 0000+00 |
| | | 0200/0000 | LENGTH(AH 1914 BK 1781) 016"DIA CIRC METAL |
| -- | -- | 0190/1781 | LEN=0031 INSTALLED 1996 |
| -- | -- | 0190/1354 | 042"DIA CIR PLASTIC LEN=0055 INSTALLED UNKN |
| -- | -- | 0190/1192 | 018"DIA CIR PLASTIC LEN=0033 INSTALLED UNKN |
| -- | -- | 0190/0790 | 018"DIA CIR PLASTIC LEN=0035 INSTALLED 1996 |
| -- | -- | 0190/0391 | 012"H 15"W ELLIP METAL LEN=0034 INSTALLED UNKN |
| -- | -- | 0190/0058 | 036"DIA CIR PLASTIC LEN=0040 INSTALLED 2007 |
| | | 045799 FT | |

EXTRACT DATE: 11/25/2024 ROADWAY MANAGEMENT SYSTEM PAGE NUMBER: 467
PRINT DATE: 11/26/2024 SLD COUNTY/SR - ANNUAL PRINT COUNTY: FRANKLIN

DIR: B TOTAL LEN: 10.700 MI. DIST: 08-3 SR: 4008
LEFT MUN: HAMILTON T RIGHT MUN: HAMILTON T

| | | | |
|-----------|-----------|----------------|--|
| (T546) | 0190/0000 | == | 5 0190/0000 LENGTH(AH 1781 BK 2851) |
| | | <div>RBR</div> | |
| | | <div>RBR</div> | |
| | | == | 0180/2760 BMS EN 28/4008/0190/0060 2 0 28039 0 00 0024+95 P3 |
| | | | DENNIS CREEK |
| | | | 0180/2690 BMSBG 28/4008/0190/0060 (TBK SR 4011) WENGER RD |
| | | | (T670) |
| | | | 0180/2635 016 "DIA CIRC METAL |
| | | | LEN=0060 INSTALLED UNKN |
| | | | 0180/2554 016 "DIA CIR PLASTIC |
| | | | LEN=0040 INSTALLED UNKN |
| | | | |
| | | | 0180/0914 024 "DIA CIR PLASTIC |
| | | | LEN=0040 INSTALLED UNKN |
| | | | |
| | | | 0180/0085 038"H 52"W ELLIP METAL |
| | | | LEN=0050 INSTALLED 1998 |
| 042948 FT | | | 2 0 28039 0 00 0024+95 |
| | | | 5 0180/0000 LENGTH(AH 2851 BK 2459) |
| | | | |
| | | | 0170/1401 060 "DIA CIR PLASTIC |
| | | | LEN=0060 INSTALLED UNKN |
| | | | 0170/1058 024 "DIA CIR PLASTIC |
| | | | LEN=0036 INSTALLED UNKN |
| | | | 0170/0943 030 "DIA CIR PLASTIC |
| | | | LEN=0038 INSTALLED UNKN |
| | | | 0170/0612 BMS EN 28/4008/0170/0597 2 0 28039 0 00 0006+22 |
| | | | DENNIS CREEK |
| | | | 0170/0597 BMSBG 28/4008/0170/0597 |
| | | | 028 "DIA CIR PLASTIC |
| | | | LEN=0038 INSTALLED UNKN |
| 040489 FT | | | 2 0 28039 0 00 0000+00 |
| | | | RUMLER RD |
| | | | (T464) |
| | | | 5 0170/0000 LENGTH(AH 2459 BK 1857) |
| | | | |
| | | | 0160/1783 024 "DIA CIRC METAL |
| | | | LEN=0046 INSTALLED UNKN |
| | | | |
| | | | 018 "DIA CIRC METAL |

BRICKER RD
(T617)

0160/1805

EXTRACT DATE: 11/25/2024 ROADWAY MANAGEMENT SYSTEM PAGE NUMBER: 466
PRINT DATE: 11/26/2024 SLD COUNTY/SR - ANNUAL PRINT COUNTY: FRANKLIN

DIR: B TOTAL LEN: 10.700 MI. DIST: 08-3 SR: 4008
LEFT MUN: HAMILTON T RIGHT MUN: HAMILTON T

| | | | | |
|--|--|-----------|--------------------------|----------------|
| | | 0160/1145 | LEN=0040 | INSTALLED UNKN |
| | | | 048 "DIA | CIRC METAL |
| | | 0160/0960 | LEN=0044 | INSTALLED UNKN |
| | | | 014"H 23"W | ELLIP CONC |
| | | 0160/0555 | LEN=0030 | INSTALLED UNKN |
| | | | 018 "DIA | CIR PLASTIC |
| | | 0160/0144 | LEN=0040 | INSTALLED 2003 |
| 038632 FT | | 038632 FT | 2 0 28055 0 00 | 0129+56 |
| | | 0160/0000 | LENGTH(AH 1857 | BK 2492) |
| | | | 018 "DIA | CIR PLASTIC |
| | | 0150/2258 | LEN=0056 | INSTALLED UNKN |
| | | | 024 "DIA | CIR PLASTIC |
| | | 0150/2044 | LEN=0067 | INSTALLED UNKN |
| | | 0150/1917 | BMSSEN 28/4008/0150/1902 | |
| | | | 2 0 28055 0 00 | 0123+95 |
| | | | TRIB TO DENNIS CREEK | |
| | | 0150/1902 | BMSBG 28/4008/0150/1902 | |
| MOUNTAIN RD (T476) | | 0150/1628 | 030 "DIA | CIR PLASTIC |
| | | | LEN=0064 | INSTALLED UNKN |
| MOUNTAIN RD (T476) | | 0150/1269 | | |
| | | | 048 "DIA | CIR PLASTIC |
| | | 0150/1037 | LEN=0035 | INSTALLED UNKN |
| | | | 018 "DIA | CIR PLASTIC |
| | | 0150/0934 | LEN=0040 | INSTALLED UNKN |
| | | | 018 "DIA | CIRC METAL |
| | | 0150/0308 | LEN=0037 | INSTALLED UNKN |
| 036140 FT | | 036140 FT | 2 0 28055 0 00 | 0104+93 |
| | | 0150/0000 | LENGTH(AH 2492 | BK 2451) |
| | | 0140/1968 | BMSSEN 28/4008/0140/1955 | |
| | | | 2 0 28055 0 00 | 0099+93 |
| | | | BRANCH OF DENNIS CREEK | |
| | | 0140/1955 | BMSBG 28/4008/0140/1955 | |
| | | | 018 "DIA | CIR PLASTIC |
| | | 0140/1263 | LEN=0045 | INSTALLED 2003 |
| | | | 024 "DIA | CIRC METAL |
| | | 0140/0573 | LEN=0040 | INSTALLED UNKN |
| 2 0 28055 0 00 0080+38 033689 FT GILBERT RD (T671) | | 033689 FT | | |
| | | 0140/0000 | LENGTH(AH 2451 | BK 3057) |
| | | | 018"H 21"W | ELLIP METAL |
| | | 0130/2253 | LEN=0050 | INSTALLED UNKN |
| | | | MT OLIVET RD | |

EXTRACT DATE: 11/25/2024 ROADWAY MANAGEMENT SYSTEM PAGE NUMBER: 465
PRINT DATE: 11/26/2024 SLD COUNTY/SR - ANNUAL PRINT COUNTY: FRANKLIN

DIR: B TOTAL LEN: 10.700 MI. DIST: 08-3 SR: 4008
LEFT MUN: HAMILTON T RIGHT MUN: HAMILTON T

CHUTE RD
(PRDR)

030632 FT

0120/2170

028153 FT

025645 FT

| | | | |
|----|-------------|--------------------------|--|
| == | 0130/1476 | (T669) | |
| -- | 0130/1209 | 060" DIA CIR PLASTIC | |
| -- | | LEN=0066 INSTALLED UNKN | |
| | 0130/0940 | HAMILTON | |
| | | SAINT THOMAS T | |
| | 030632 FT | 2 0 28055 0 00 0049+87 | |
| | 5 0130/0000 | LENGTH(AH 3057 BK 2479) | |
| == | | | |
| -- | 0120/2153 | 018" DIA CIR PLASTIC | |
| -- | | LEN=0037 INSTALLED UNKN | |
| -- | 0120/1567 | 024" DIA CIR PLASTIC | |
| | | LEN=0037 INSTALLED UNKN | |
| -- | | | |
| -- | 0120/0625 | 024" DIA CIR PLASTIC | |
| -- | | LEN=0040 INSTALLED UNKN | |
| | 0120/0358 | 018" DIA CIR PLASTIC | |
| | | LEN=0038 INSTALLED UNKN | |
| | 028153 FT | 2 0 28055 0 00 0025+08 | |
| | 5 0120/0000 | LENGTH(AH 2479 BK 2508) | |
| -- | | | |
| -- | 0110/2251 | 018" DIA CIR PLASTIC | |
| | | LEN=0034 INSTALLED UNKN | |
| | 0110/1774 | WILSON RD | |
| | | (T479) | |
| -- | | | |
| -- | 0110/1687 | 018"H 24"W ELLIPTICAL* | |
| -- | | LEN=0048 INSTALLED UNKN | |
| | 0110/1602 | BMS EN 28/4008/0110/1587 | |
| | | 2 0 28055 0 00 0015+75 | |
| | | TRIBUTARY TO WILSON RUN | |
| | 0110/1587 | BMS BG 28/4008/0110/1587 | |
| | | | |
| | 0110/0806 | BMS EN 28/4008/0110/0797 | |
| | | 2 0 28055 0 00 0007+88 | |
| | | TR WILSON RN | |
| | 0110/0797 | BMS BG 28/4008/0110/0797 | |
| | | 084"H 60"W CONC STRUCT | |
| -- | | | |
| -- | 0110/0789 | LEN=0031 INSTALLED UNKN | |
| | | | |
| | 025645 FT | 2 0 28055 0 00 0000+00 | |
| | | EDENVILLE-CHEESETOWN RD | |
| | | (SR4010 SEG 0070/1420) | |
| | | NC FORT MCCORD RD | |
| | | ST THOMAS-EDENVILLE RD | |
| | | (SR4010 SEG 0070/1420) | |
| | | MFC BEGIN = E | |
| | 5 0110/0000 | LENGTH(AH 2508 BK 2069) | |

EXTRACT DATE: 11/25/2024 ROADWAY MANAGEMENT SYSTEM PAGE NUMBER: 464
PRINT DATE: 11/26/2024 SLD COUNTY/SR - ANNUAL PRINT COUNTY: FRANKLIN

DIR: B TOTAL LEN: 10.700 MI. DIST: 08-3 SR: 4008
LEFT MUN: SAINT THOMAS T RIGHT MUN: SAINT THOMAS T

EDEN DR
(TWP)

0100/0832

2 0 28006 0 00 0236+62 023576 FT
CIRCLE DR
(T474)

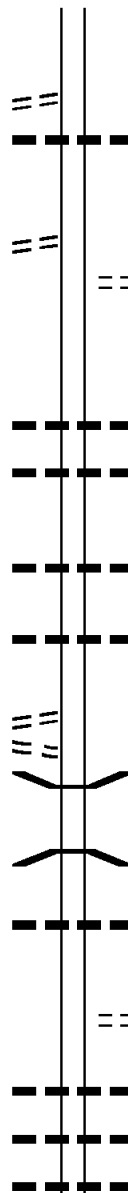
0100/0000

LC FOR CIRCLE DR
(CONN)
CIRCLE DR
(T474)

0080/0988

0080/0910

018180 FT



0100/0627

023576 FT

0100/0000

0090/2340

0090/0620

0090/0259

0090/0000

0080/2488

0080/1681

0080/0896

0080/0878

0080/0015

018180 FT

0080/0000

0070/1866

0070/1326

0070/0964

015"H 21"W ELLIP METAL
LEN=0030 INSTALLED UNKN

LENGTH(AH 2069 BK 2664)
COMMUNITY CENTER RD
(T489)

013"H 17"W ELLIP METAL
LEN=0029 INSTALLED UNKN

015 "DIA CIRC METAL
LEN=0036 INSTALLED UNKN

2 0 28006 0 00 0210+68
LENGTH(AH 2664 BK 2732)

036"H 84"W ELLIP CONC
LEN=0049 INSTALLED UNKN

018 "DIA CIRC METAL
LEN=0036 INSTALLED UNKN

BMS EN 28/4008/0080/0878
2 0 28006 0 00 0192+14

WILSON RUN
BMSBG 28/4008/0080/0878

015"H 21"W ELLIP METAL
LEN=0041 INSTALLED 2002

2 0 28006 0 00 0183+36
MOUNTAIN BROOK RD
(T475)

LENGTH(AH 2732 BK 2711)

024 "DIA CIR PLASTIC
LEN=0040 INSTALLED 2002

015"H 21"W ELLIP METAL
LEN=0030 INSTALLED UNKN

015"H 21"W ELLIP METAL
LEN=0034 INSTALLED UNKN

EXTRACT DATE: 11/25/2024 ROADWAY MANAGEMENT SYSTEM PAGE NUMBER: 463
PRINT DATE: 11/26/2024 SLD COUNTY/SR - ANNUAL PRINT COUNTY: FRANKLIN

DIR: B TOTAL LEN: 10.700 MI. DIST: 08-3 SR: 4008
LEFT MUN: SAINT THOMAS T RIGHT MUN: SAINT THOMAS T

015469 FT

0070/0781

015"H 21"W ELLIP METAL
LEN=0037 INSTALLED 2000
018"DIA CIR PLASTIC

0070/0521

LEN=0052 INSTALLED 2002

015469 FT

2 0 28006 0 00 0155+05

0070/0000

LENGTH(AH 2711 BK 2605)

018"DIA CIRC METAL

0060/2114

LEN=0037 INSTALLED UNKN

0060/1462

016"H 18"W ELLIP METAL

LEN=0032 INSTALLED 2002

0060/1180

018"DIA CIRC METAL

LEN=0030 INSTALLED UNKN

0060/0727

014"H 21"W ELLIP METAL

LEN=0030 INSTALLED UNKN

012864 FT

012864 FT

2 0 28006 0 00 0129+00

DIEHLS WOODS RD

(SR4012 SEG 0010/0000)

0060/0000

LENGTH(AH 2605 BK 2892)

012"DIA CIRC METAL

0050/2633

LEN=0035 INSTALLED UNKN

0050/1962

SUMMERSWOOD DR

(TWP)

0050/1132

CAMPBELLS RN

STRUCTURE LENGTH 14 FT

BMSID 28/4008/0050/1132

0050/0934

024"H 72"W BOX CULVERT

LEN=0034 INSTALLED UNKN

009972 FT

009972 FT

2 0 28006 0 00 0099+72

0050/0000

LENGTH(AH 2892 BK 2377)

0040/1032

030"H 38"W CON BOX CUL

LEN=0024 INSTALLED UNKN

0040/0730

012"H 21"W ELLIP METAL

LEN=0027 INSTALLED 2002

0040/0480

015"DIA CIR PLASTIC

LEN=0033 INSTALLED 2002

0040/0229

018"DIA CIR PLASTIC

LEN=0031 INSTALLED 2002

007595 FT

007595 FT

2 0 28006 0 00 0075+95

0040/0000

LENGTH(AH 2377 BK 2610)

018"DIA CIR PLASTIC

0030/2327

LEN=0029 INSTALLED UNKN

EXTRACT DATE: 11/25/2024 ROADWAY MANAGEMENT SYSTEM PAGE NUMBER: 462
PRINT DATE: 11/26/2024 SLD COUNTY/SR - ANNUAL PRINT COUNTY: FRANKLIN

DIR: B TOTAL LEN: 10.700 MI. DIST: 08-3 SR: 4008
LEFT MUN: SAINT THOMAS T RIGHT MUN: SAINT THOMAS T

SPORTSMANS LN
(TWP)

0030/0730

GARLAND DR
(T416)

004985 FT

0020/1918

002678 FT

000000 FT

LINCOLN HW
(SR0030 SEG 0170/1809) 0010/0000

| | |
|-----------|--|
| 0030/1811 | 012"H 21"W ELLIP METAL LEN=0028 INSTALLED UNKN |
| 0030/1380 | 018"DIA CIR PLASTIC LEN=0033 INSTALLED UNKN |
| 0030/1194 | CAMPBELLS RUN RD (T471) |
| 0030/1091 | 015"DIA CIR PLASTIC LEN=0032 INSTALLED UNKN |
| 0030/0894 | 018"DIA CIR PLASTIC LEN=0030 INSTALLED UNKN |
| 0030/0487 | 015"DIA CIR PLASTIC LEN=0030 INSTALLED UNKN |
| 0030/0069 | 018"DIA CIR PLASTIC LEN=0032 INSTALLED UNKN |
| 004985 FT | 2 0 28006 0 00 0049+85 |
| 0030/0000 | LENGTH(AH 2610 BK 2307) |
| 0020/1898 | 017"H 21"W ELLIP METAL LEN=0030 INSTALLED UNKN |
| 0020/1736 | 015"DIA CIRC METAL LEN=0030 INSTALLED UNKN |
| 0020/1522 | 015"DIA CIRC METAL LEN=0030 INSTALLED UNKN |
| 0020/1076 | 015"H 21"W ELLIP METAL LEN=0034 INSTALLED 2002 |
| 0020/0503 | 015"H 21"W ELLIP METAL LEN=0034 INSTALLED 2002 |
| 002678 FT | 2 0 28006 0 00 0026+78 |
| 0020/0000 | 024"H 48"W CON BOX CUL LEN=0021 INSTALLED UNKN |
| 0010/2230 | LENGTH(AH 2307 BK 2678) 010"H 18"W ELLIP METAL LEN=0028 INSTALLED UNKN |
| 0010/0865 | 014"DIA CIR PLASTIC LEN=0036 INSTALLED 2002 |
| 0010/0030 | 018"H 20"W ELLIP CONC LEN=0105 INSTALLED UNKN |
| 000000 FT | 2 0 28006 0 00 0000+00 |
| 0010/0000 | LINCOLN HW (SR0030 SEG 0170/1809) |
| 0010/0000 | NC AP PLEWAY RD MFC BEGIN = D |
| 0010/0000 | LENGTH(AH 2678 BK 0000) |

EXTRACT DATE: 11/25/2024 ROADWAY MANAGEMENT SYSTEM PAGE NUMBER: 461
 PRINT DATE: 11/26/2024 SLD COUNTY/SR - ANNUAL PRINT COUNTY: FRANKLIN
 DIR: B TOTAL LEN: 9.153 MI. DIST: 08-3 SR: 4007
 LEFT MUN: FANNETT T RIGHT MUN: FANNETT T

048329 FT

048329 FT AH-PERRY (50)
 INTER-AHD HORSE VALLEY RD

(SR3002 SEG 0010/0000)

030 "DIA CIR PLASTIC

0180/3338 LEN=0035 INSTALLED UNKN

018 "DIA CIR PLASTIC

0180/2943 LEN=0030 INSTALLED UNKN

018 "DIA CIR PLASTIC

0180/2370 LEN=0034 INSTALLED UNKN

018 "DIA CIR PLASTIC

0180/1950 LEN=0035 INSTALLED UNKN

018 "DIA CIR PLASTIC

0180/1724 LEN=0035 INSTALLED UNKN

036 "DIA CIR PLASTIC

0180/1091 LEN=0040 INSTALLED UNKN

NARROWS BR.

STRUCTURE LENGTH 17 FT

0180/0611 BMSID 28/4007/0180/0629

044991 FT

044991 FT 2 0 28092 0 00 0100+44

NARROWS RUN

STRUCTURE LENGTH 18 FT

5 0180/0000 BMSID 28/4007/0180/0007

LENGTH(AH 3338 BK 2520)

018 "DIA CIR PLASTIC

0170/1171 LEN=0035 INSTALLED UNKN

018 "DIA CIR PLASTIC

0170/0744 LEN=0035 INSTALLED UNKN

DIR: B TOTAL LEN: 9.153 MI.
LEFT MUN: FANNETT T

DIST: 08-3 SR: 4007
RIGHT MUN: FANNETT T

2 0 28092 0 00 0000+00 034929 FT
PATH VALLEY RD
(SR0075 SEG 0890/0000) 0140/0000
034929 FT

042471 FT

039966 FT

037509 FT

0170/0509
042471 FT
0170/0000

0160/2133

0160 / 1788

0160 / 1303

0160 / 0423
039966 FT

5 0160/0000

0150 / 1701

0150/0166
037509 FT

5 0150/0000

0140/2297

0140/2061

0140/0314
034929 FT
INTER-BK

S 0 1 4 0 / 0 0 0 0
0 3 4 9 2 9 F T
7 1 3 4 / 0 0 0 0
I N T E R - A H D

```

018 "DIA CIR PLASTIC
LEN=0035 INSTALLED UNKN
2028092000075+01
LENGTH(AH 2520 BK 2505)
018 "DIA CIR PLASTIC
LEN=0035 INSTALLED UNKN
018 "DIA CIR PLASTIC
LEN=0035 INSTALLED UNKN
NARROWS BR
STRUCTURE LENGTH 14 FT
BMSID 28/4007/0160/1303

```

```
O 1 3 " D I A C I R S P L L A S T E I C U N K  
L 2 N = 0 2 O 8 2 2 I N O T O A L O O 9 + 9 N  
O 2 2 4 " D 0 1 A 2 2 I N O T O A L O O 9 + 9 N  
L L E N G G H ( A H C I N R S P L L A S T E I C U N K  
   7 5 5 5 5 5 5 5 5 5 5 5 5 5 5 5 5 5 )
```

024 " DIA CIR PLASTIC
LEN=0035 INSTALLED UNKN

```

024 "DIA CIR PLASTIC
LEN=0041 INSTALLED UNKN
2002809200025+39
030 "DIA CIR PLASTIC
LEN=0041 INSTALLED UNKN
LENGTH(AH 2457BK 2580)
018 "DIA CIR PLASTIC
LEN=0030 INSTALLED UNKN
018 "DIA CIR PLASTIC
LEN=0035 INSTALLED UNKN

```

```

018 "DIA CIR PLASTIC
LEN=0040 INSTALLED UNKN
RSE=VALLEY RD
PATH VALLEY RD
(SR0075 SEG 0890/0000)
LTH AH 002580 BK 000100

LTH AH 000100 BK 003432
PATH VALLEY RD
(SR0075 SEG 0880/0000)
PATH VALLEY RD

```

EXTRACT DATE: 11/25/2024 ROADWAY MANAGEMENT SYSTEM PAGE NUMBER: 459
PRINT DATE: 11/26/2024 SLD COUNTY/SR - ANNUAL PRINT COUNTY: FRANKLIN
DIR: B TOTAL LEN: 9.153 MI. DIST: 08-3 SR: 4007
LEFT MUN: FANNETT T RIGHT MUN: FANNETT T

031497 FT

028992 FT

026421 FT

0130/3432 (SR0075 SEG 0880/0000)
FOR SR 0075 AND 4007
0130/3270 (CONN)
018 "DIA CIR PLASTIC
LEN=0034 INSTALLED UNKN
018 "DIA CIRC CONCR
0130/2861 LEN=0027 INSTALLED UNKN
018 "DIA CIRC CONCR
0130/2636 LEN=0022 INSTALLED UNKN
0130/2609 BMSSEN 28/4007/0130/2548
2 0 28012 0 01 0300+24
BR.TUSCARORA CK
0130/2520 BMSBG 28/4007/0130/2548
036 "DIA CIR PLASTIC
0130/1365 LEN=0040 INSTALLED 2001
024 "DIA CIR PLASTIC
0130/0187 LEN=0030 INSTALLED UNKN
031497 FT 2 0 28012 0 01 0300+24
S 0130/0000 LENGTH(AH 3432 BK 2505)
024 "DIA CIR PLASTIC
0120/2152 LEN=0040 INSTALLED 2002
030 "DIA CIR PLASTIC
0120/1319 LEN=0038 INSTALLED UNKN
018 "DIA CIR PLASTIC
0120/1096 LEN=0040 INSTALLED UNKN
030 "DIA CIR PLASTIC
0120/0357 LEN=0040 INSTALLED UNKN
028992 FT 2 0 28012 0 01 0274+90
S 0120/0000 LENGTH(AH 2505 BK 2571)
036 "DIA CIR PLASTIC
0110/1697 LEN=0040 INSTALLED 2001
018 "DIA CIR PLASTIC
0110/1299 LEN=0035 INSTALLED UNKN
026421 FT 2 0 28012 0 01 0249+19
030 "H 42 "W ELLIP METAL
LEN=0041 INSTALLED UNKN
S 0110/0000 LENGTH(AH 2571 BK 2731)

EXTRACT DATE: 11/25/2024 ROADWAY MANAGEMENT SYSTEM PAGE NUMBER: 458
PRINT DATE: 11/26/2024 SLD COUNTY/SR - ANNUAL PRINT COUNTY: FRANKLIN
DIR: B TOTAL LEN: 9.153 MI. DIST: 08-3 SR: 4007
LEFT MUN: FANNETT T RIGHT MUN: FANNETT T

| | | |
|-----------|-----------|--|
| | 0100/1178 | 024 " DIA CIR PLASTIC LEN=0040 INSTALLED UNKN |
| | 0100/1155 | 036 " DIA CIR PLASTIC LEN=0060 INSTALLED 2001 |
| 023690 FT | 023690 FT | 2 0 28012 0 01 0221+88 CROSS RD (T583) |
| | 0100/0000 | LENGTH(AH 2731 BK 2213) |
| | 0090/1628 | 024 " DIA CIR PLASTIC LEN=0047 INSTALLED 2000 |
| | 0090/0425 | 060 " DIA CIR PLASTIC LEN=0050 INSTALLED UNKN |
| | 0090/0143 | 018 " DIA CIR PLASTIC LEN=0040 INSTALLED UNKN |
| 021477 FT | 021477 FT | 2 0 28012 0 01 0199+75 |
| | 0090/0000 | LENGTH(AH 2213 BK 2685) |
| | 0080/2478 | 018 " DIA CIR PLASTIC LEN=0040 INSTALLED UNKN |
| | 0080/2246 | 018 " DIA CIR PLASTIC LEN=0040 INSTALLED UNKN |
| | 0080/1283 | 018 " DIA CIR PLASTIC LEN=0034 INSTALLED UNKN |
| | 0080/0471 | 060 " DIA CIRC CONCR LEN=0060 INSTALLED UNKN |
| 018792 FT | 018792 FT | 2 0 28012 0 01 0172+90 GOSHORN RD (T579) |
| | 0080/0000 | LENGTH(AH 2685 BK 2701) |
| | 0070/2669 | 018 " DIA CIR PLASTIC LEN=0050 INSTALLED UNKN |
| | 0070/1862 | 066 " DIA CIRC CONCR LEN=0064 INSTALLED UNKN |
| | 0070/1276 | 036 " DIA CIRC METAL LEN=0038 INSTALLED UNKN |
| | 0070/0980 | 024 " DIA CIR PLASTIC LEN=0040 INSTALLED 2000 |
| 016091 FT | 016091 FT | 2 0 28012 0 01 0145+89 |
| | 0070/0000 | LENGTH(AH 2701 BK 3105) |

EXTRACT DATE: 11/25/2024 ROADWAY MANAGEMENT SYSTEM PAGE NUMBER: 457
PRINT DATE: 11/26/2024 SLD COUNTY/SR - ANNUAL PRINT COUNTY: FRANKLIN

DIR: B TOTAL LEN: 9.153 MI. DIST: 08-3 SR: 4007
LEFT MUN: FANNETT T RIGHT MUN: FANNETT T

012986 FT

| | | |
|-----------|-----------|----------------|
| 0060/3105 | 036 "DIA | CIRC METAL |
| | LEN=0033 | INSTALLED UNKN |
| 0060/2218 | 024 "DIA | CIR PLASTIC |
| | LEN=0040 | INSTALLED UNKN |
| 0060/0491 | 066 "DIA | CIRC CONCR |
| | LEN=0040 | INSTALLED UNKN |
| 012986 FT | 2 0 28012 | 0 01 0114+84 |
| 0060/0000 | LENGTH(AH | 3105 BK 2991) |
| 0050/2991 | 048 "DIA | CIR PLASTIC |
| | LEN=0080 | INSTALLED UNKN |
| 0050/2425 | 018 "DIA | CIR PLASTIC |
| | LEN=0050 | INSTALLED UNKN |
| 0050/2056 | 018 "DIA | CIR PLASTIC |
| | LEN=0040 | INSTALLED UNKN |
| 0050/1686 | 018 "DIA | CIR PLASTIC |
| | LEN=0035 | INSTALLED UNKN |

009995 FT

| | | |
|-----------|-----------|----------------|
| 0050/0179 | 018 "DIA | CIR PLASTIC |
| | LEN=0040 | INSTALLED UNKN |
| 009995 FT | 2 0 28012 | 0 01 0084+93 |
| 0050/0000 | LENGTH(AH | 2991 BK 2644) |
| 0040/2528 | 018 "DIA | CIR PLASTIC |
| | LEN=0035 | INSTALLED UNKN |

007351 FT

| | | |
|-----------|--------------------------|----------------|
| 0040/1363 | 042 "DIA | CIR PLASTIC |
| | LEN=0052 | INSTALLED UNKN |
| 0040/1266 | 018 "DIA | CIR PLASTIC |
| | LEN=0040 | INSTALLED UNKN |
| 0040/0444 | BMS EN 28/4007/0040/0431 | |
| | 2 0 28012 | 0 01 0111+36 |
| | TRIBUTARY TO | DRY RUN |
| 0040/0431 | BMS BG 28/4007/0040/0431 | |
| | 018 "DIA | CIR PLASTIC |
| | LEN=0035 | INSTALLED UNKN |
| 007351 FT | 2 0 28012 | 0 01 0058+70 |
| | COONS RD | |
| | (T577) | |
| 0040/0000 | LENGTH(AH | 2644 BK 2706) |

EXTRACT DATE: 11/25/2024 ROADWAY MANAGEMENT SYSTEM PAGE NUMBER: 456
PRINT DATE: 11/26/2024 SLD COUNTY/SR - ANNUAL PRINT COUNTY: FRANKLIN

DIR: B TOTAL LEN: 9.153 MI. DIST: 08-3 SR: 4007
LEFT MUN: FANNETT T RIGHT MUN: FANNETT T

| | | | | |
|----------------------|--|--|------------------------|---|
| | | | 0030/1187 | 036 "DIA CIR PLASTIC LEN=0040 INSTALLED UNKN |
| 004645 FT | | | 0030/0023 004645 FT | BMS EN 28/4007/0030/0000 2 0 28012 0 01 0031+43 DRY RUN |
| | | | 0030/0000 | BMSBG 28/4007/0030/0000 LENGTH(AH 2706 BK 3188) |
| | | | 0020/2666 | 018 "DIA CIR PLASTIC LEN=0035 INSTALLED UNKN |
| | | | 0020/2309 | 015 "DIA CIR PLASTIC LEN=0034 INSTALLED UNKN |
| | | | 0020/0124 0020/0024 | 018 "DIA CIR PLASTIC LEN=0054 INSTALLED UNKN BMS EN 28/4007/0020/0000 |
| 001457 FT | | | 0020/0016 001457 FT | SCHOOL RD (T573) 2 0 28012 0 00 0014+71 DRY RUN |
| | | | 0020/0000 | BMSBG 28/4007/0020/0000 LENGTH(AH 3188 BK 1457) |
| ALLEY (TWP) | | | 0010/1109 | ALLEY (TWP) |
| | | | 0010/0988 | DRY RUN RD (T568) |
| DRY RUN RD (T568) | | | 0010/0598 | (APRA) NES & LCO DRY RU 015 "DIA CIRC METAL LEN=0055 INSTALLED UNKN |
| | | | 0010/0481 0010/0399 | BMS EN 28/4007/0010/0382 2 0 28012 0 00 0003+98 DRY RUN |
| | | | 0010/0382 000000 FT | BMSBG 28/4007/0010/0382 2 0 28012 0 00 0000+00 NC BACK RD |
| 000000 FT | | | | FRONT RD (SRO075 SEG 0750/0000) MFC BEGIN = E |
| | | | 0010/0000 | LENGTH(AH 1457 BK 0000) |

EXTRACT DATE: 11/25/2024 ROADWAY MANAGEMENT SYSTEM PAGE NUMBER: 455
 PRINT DATE: 11/26/2024 SLD COUNTY/SR - ANNUAL PRINT COUNTY: FRANKLIN
 DIR: B TOTAL LEN: 9.271 MI. DIST: 08-3 SR: 4006
 LEFT MUN: FANNETT T RIGHT MUN: FANNETT T

048952 FT

048952 FT
 INTER-AHD

TIMMONS RD
 (SR0641 SEG 0210/0000)

0190/1824

TIMMONS RD
 (SR0641 SEG 0210/0000)

0190/1279

015 "DIA CIRC METAL
 LEN=0034 INSTALLED UNKN

0190/0672

015 "DIA CIRC METAL
 LEN=0030 INSTALLED UNKN

047128 FT

047128 FT

1 0 00264 4 03 0515+95

0190/0000

LENGTH(AH 1824 BK 1999)

0180/1948

015 "DIA CIRC METAL
 LEN=0036 INSTALLED UNKN

0180/1704

015 "DIA CIRC METAL
 LEN=0030 INSTALLED UNKN

0180/0829

015 "H 21"W ELLIP METAL
 LEN=0032 INSTALLED UNKN

0180/0326

015 "DIA CIRC METAL
 LEN=0032 INSTALLED UNKN

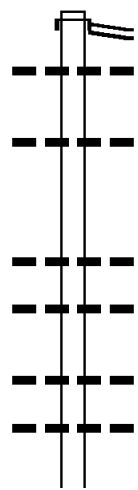
045129 FT

045129 FT

1 0 00264 4 03 0494+09

0180/0000

LENGTH(AH 1999 BK 2446)



EXTRACT DATE: 11/25/2024 ROADWAY MANAGEMENT SYSTEM PAGE NUMBER: 454
PRINT DATE: 11/26/2024 SLD COUNTY/SR - ANNUAL PRINT COUNTY: FRANKLIN

DIR: B TOTAL LEN: 9.271 MI. DIST: 08-3 SR: 4006
LEFT MUN: FANNETT T RIGHT MUN: FANNETT T

| | | |
|-----------|-----------|--|
| | 0170/2409 | 015 "DIA CIRC METAL LEN=0034 INSTALLED UNKN |
| | 0170/0658 | 015 "DIA CIRC METAL LEN=0036 INSTALLED UNKN |
| 042683 FT | 0170/0399 | 015 "DIA CIRC METAL LEN=0033 INSTALLED UNKN |
| | 042683 FT | 1 0 00264 4 03 0469+63 |
| | 0170/0000 | LENGTH(AH 2446 BK 2548) 015"H 21"W ELLIP METAL LEN=0036 INSTALLED UNKN |
| | 0160/2315 | 015"H 21"W ELLIP METAL LEN=0036 INSTALLED UNKN |
| | 0160/1326 | 015"H 21"W ELLIP METAL LEN=0036 INSTALLED UNKN |
| | 0160/0785 | 015"H 21"W ELLIP METAL LEN=0036 INSTALLED UNKN |
| | 0160/0639 | 015 "DIA CIRC METAL LEN=0060 INSTALLED UNKN |
| 040135 FT | 040135 FT | 1 0 00264 4 03 0444+15 |
| | 0160/0000 | LENGTH(AH 2548 BK 2603) 015"H 21"W ELLIP METAL LEN=0030 INSTALLED UNKN |
| | 0150/2388 | 015"H 21"W ELLIP METAL LEN=0030 INSTALLED UNKN |
| | 0150/2258 | 015"H 21"W ELLIP METAL LEN=0030 INSTALLED UNKN |
| | 0150/1967 | 015"H 21"W ELLIP METAL LEN=0036 INSTALLED UNKN |
| | 0150/0671 | 015 "DIA CIRC METAL LEN=0042 INSTALLED UNKN |
| 037532 FT | 0150/0076 | 015"H 21"W ELLIP METAL LEN=0033 INSTALLED UNKN |
| | 037532 FT | 1 0 00264 4 03 0418+12 |
| | 0150/0000 | LENGTH(AH 2603 BK 2469) 015"H 21"W ELLIP METAL LEN=0050 INSTALLED UNKN |
| | 0140/2258 | 015 "DIA CIRC METAL LEN=0050 INSTALLED UNKN |
| | 0140/1692 | 015"H 21"W ELLIP METAL LEN=0036 INSTALLED UNKN |
| | 0140/1095 | 015"H 21"W ELLIP METAL LEN=0056 INSTALLED UNKN |
| | 0140/0825 | 018 "DIA CIRC METAL LEN=0033 INSTALLED UNKN |
| | 0140/0616 | 018 "DIA CIRC METAL LEN=0033 INSTALLED UNKN |

EXTRACT DATE: 11/25/2024 ROADWAY MANAGEMENT SYSTEM PAGE NUMBER: 453
PRINT DATE: 11/26/2024 SLD COUNTY/SR - ANNUAL PRINT COUNTY: FRANKLIN

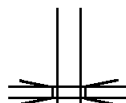
DIR: B TOTAL LEN: 9.271 MI. DIST: 08-3 SR: 4006
LEFT MUN: FANNETT T RIGHT MUN: FANNETT T

| | | | |
|---------------------------------------|-----------|-----------|--------------------------|
| | 035063 FT | 0140/0296 | 018 "DIA CIRC METAL |
| | | 035063 FT | LEN=0036 INSTALLED UNKN |
| | | 0140/0000 | 1 0 00264 4 03 0393+43 |
| | | | LENGTH(AH 2469 BK 2979) |
| | | 0130/2677 | 018 "DIA CIRC METAL |
| | | | LEN=0036 INSTALLED UNKN |
| | | 0130/2146 | 015 "DIA CIRC METAL |
| | | | LEN=0035 INSTALLED UNKN |
| | | 0130/1589 | 015 "DIA CIRC METAL |
| | | | LEN=0034 INSTALLED UNKN |
| TURNPIKE ACCESS RD (PRDR) | 0130/1401 | 0130/1054 | BMS EN 28/4006/0130/0500 |
| | | | 018 "DIA CIRC CONCR |
| | | 0130/0994 | LEN=0080 INSTALLED UNKN |
| | | | 1 0 00264 4 02 0364+21 |
| | | | PA TURNPIKE |
| | | 0130/0704 | BMS BG 28/4006/0130/0500 |
| | | | 000"H 00"W **UNKNOWN** |
| | | 0130/0197 | LEN=0026 INSTALLED UNKN |
| | | 032084 FT | |
| 1 0 00264 4 02 0364+21 032084 FT | | 0130/0000 | LENGTH(AH 2979 BK 1924) |
| STORE LN (T586) | 0130/0000 | | |
| AMBERSON RD (SR4005 SEG 0010/0000) | 0120/1244 | | |
| | | 0120/1239 | 013"H 17"W ELLIP METAL |
| | | | LEN=0061 INSTALLED UNKN |
| | | 0120/0800 | 013"H 17"W ELLIP METAL |
| | | | LEN=0030 INSTALLED 1997 |
| | 030160 FT | 030160 FT | 1 0 00264 4 02 0338+76 |
| | | NC CO | LD SPRING RD |
| | | 0120/0000 | LENGTH(AH 1924 BK 2682) |
| | | | 036 "DIA CIR PLASTIC |
| | | 0110/2563 | LEN=0050 INSTALLED 2004 |
| | | | 036 "DIA CIR PLASTIC |
| | | 0110/2480 | LEN=0045 INSTALLED 2004 |
| | | | |
| | | 0110/1460 | 013"H 17"W ELLIP METAL |
| | | | LEN=0034 INSTALLED UNKN |
| | | 0110/1097 | 030 "DIA CIR PLASTIC |
| | | | LEN=0045 INSTALLED 2006 |
| MILL RD (T572) | 0110/0970 | | |
| | | 0110/0480 | 015"H 21"W ELLIP METAL |
| | | | LEN=0049 INSTALLED UNKN |
| | | | 015 "DIA CIRC METAL |
| | | 0110/0176 | LEN=0033 INSTALLED UNKN |

EXTRACT DATE: 11/25/2024 ROADWAY MANAGEMENT SYSTEM PAGE NUMBER: 452
PRINT DATE: 11/26/2024 SLD COUNTY/SR - ANNUAL PRINT COUNTY: FRANKLIN

DIR: B TOTAL LEN: 9.271 MI. DIST: 08-3 SR: 4006
LEFT MUN: FANNETT T RIGHT MUN: FANNETT T

027478 FT



027478 FT 1 0 00264 4 01 0318+05
PA TPK (1-76)
OP ID 28/7076/9901/9629
5 0110/0000 LENGTH(AH 2682 BK 2305)
015"H 21"W ELLIP METAL
0100/1955 LEN=0040 INSTALLED 1997

024"H 48"W CON BOX CUL
0100/1113 LEN=0075 INSTALLED UNKN
013"H 17"W ELLIP METAL
0100/0690 LEN=0036 INSTALLED 1997

025173 FT

025173 FT 1 0 00264 4 01 0293+66
5 0100/0000 LENGTH(AH 2305 BK 3520)

024"H 26"W BOX CULVERT
0090/2207 LEN=0036 INSTALLED UNKN
015 "DIA CAST IRON
0090/2046 LEN=0042 INSTALLED UNKN

021653 FT

029"H 42"W ELLIP METAL
0090/0519 LEN=0036 INSTALLED UNKN
021653 FT 1 0 00264 4 01 0258+46
5 0090/0000 LENGTH(AH 3520 BK 3114)
013"H 17"W ELLIP METAL
0080/3086 LEN=0033 INSTALLED UNKN

036"H 36"W BOX CULVERT
0080/1862 LEN=0030 INSTALLED UNKN

020"H 20"W BOX CULVERT
0080/0896 LEN=0030 INSTALLED UNKN

018"H 30"W BOX CULVERT
0080/0117 LEN=0030 INSTALLED UNKN
018539 FT

1 0 00264 4 01 0227+32 018539 FT
NEW BRIDGE RD
(T575) 0080/0000

5 0080/0000 LENGTH(AH 3114 BK 3365)

036 "DIA CIR PLASTIC
0070/2569 LEN=0050 INSTALLED 2004

EXTRACT DATE: 11/25/2024 ROADWAY MANAGEMENT SYSTEM PAGE NUMBER: 451
PRINT DATE: 11/26/2024 SLD COUNTY/SR - ANNUAL PRINT COUNTY: FRANKLIN

DIR: B TOTAL LEN: 9.271 MI. DIST: 08-3 SR: 4006
LEFT MUN: FANNETT T RIGHT MUN: FANNETT T

015174 FT

0070/0810 032"H 24"W BOX CULVERT
LEN=0030 INSTALLED UNKN
015174 FT 1 0 00264 4 01 0193+44
5 0070/0000 LENGTH(AH 3365 BK 3376)
040"H 30"W BOX CULVERT
0060/2913 LEN=0030 INSTALLED UNKN

011798 FT

0060/1910 021"H 15"W METAL ARCH
LEN=0050 INSTALLED 1997
030 "DIA CIR PLASTIC
0060/1530 LEN=0050 INSTALLED 2006
013"H 17"W ELLIP METAL
0060/1330 LEN=0031 INSTALLED UNKN
018 "DIA CIR PLASTIC
0060/0946 LEN=0040 INSTALLED 2003
013"H 17"W ELLIP METAL
0060/0804 LEN=0035 INSTALLED UNKN
030 "DIA CIR PLASTIC
0060/0326 LEN=0040 INSTALLED 2006
011798 FT 1 0 00264 4 01 0159+68
5 0060/0000 LENGTH(AH 3376 BK 2509)

0050/1481 024 "DIA CIR PLASTIC
LEN=0080 INSTALLED 2006

009289 FT

0050/0211 018 "DIA CIR PLASTIC
LEN=0040 INSTALLED 2003
009289 FT 1 0 00264 4 01 0134+59
5 0050/0000 LENGTH(AH 2509 BK 2558)
029"H 42"W ELLIP METAL
0040/2403 LEN=0040 INSTALLED 1997
0040/1642 024 "DIA CIR PLASTIC
LEN=0040 INSTALLED 2006

006731 FT

006731 FT 1 0 00264 4 01 0109+01
5 0040/0000 LENGTH(AH 2558 BK 2003)
030 "DIA CIR PLASTIC

EXTRACT DATE: 11/25/2024 ROADWAY MANAGEMENT SYSTEM PAGE NUMBER: 450
PRINT DATE: 11/26/2024 SLD COUNTY/SR - ANNUAL PRINT COUNTY: FRANKLIN

DIR: B TOTAL LEN: 9.271 MI. DIST: 08-3 SR: 4006
LEFT MUN: FANNETT T RIGHT MUN: FANNETT T

| | | | |
|----------------|-----------|----------------|----------------|
| | 0030/1152 | LEN=0045 | INSTALLED 2006 |
| | | 018 "DIA | CIR PLASTIC |
| | 0030/0921 | LEN=0040 | INSTALLED 2006 |
| | | 015 "DIA | CIRC METAL |
| 004728 FT | 0030/0086 | LEN=0072 | INSTALLED UNKN |
| | 004728 FT | 1 0 00264 | 4 00 0088+98 |
| | | TIMMONS RD | |
| | | (SR0641 | SEG 0120/0000) |
| | NC AM | BERSON RD | |
| | INTER-BK | TIMMONS RD | |
| | | (SR0641 | SEG 0120/0000) |
| | | MFC BEGIN = C | |
| 004728 FT | 0030/0000 | LTH AH 002003 | BK 000100 |
| | 004728 FT | | |
| | 7024/0000 | LTH AH 000100 | BK 002329 |
| TIMMONS RD | INTER-AHD | TIMMONS RD | |
| (SR0641 | 0020/2329 | (SR0641 | SEG 0100/2706) |
| SEG 0100/2706) | | 018 "DIA | CIRC METAL |
| | 0020/2142 | LEN=0158 | INSTALLED UNKN |
| | | 018 "DIA | CIRC METAL |
| | 0020/1418 | LEN=0040 | INSTALLED UNKN |
| | | 015 "DIA | CIRC METAL |
| | 0020/1277 | LEN=0040 | INSTALLED UNKN |
| | | PENNDOT 8-3 | STOCKPILE # |
| | 0020/0658 | (GOVT) | |
| | | 015"H 21"W | ELLIP METAL |
| 002399 FT | 0020/0175 | LEN=0042 | INSTALLED 1997 |
| | 002399 FT | 1 0 00045 | 1 00 0023+74 |
| | 0020/0000 | LENGTH(AH 2329 | BK 2399) |
| | | CREEK RD | |
| | 0010/0948 | (T560) | |
| | | FANNETT | |
| | 0010/0927 | METAL T | |
| | 0010/0891 | BMSSEN 28/4006 | /0010/0783 |
| | | 1 0 00045 | 1 00 0007+85 |
| | | WBRCONOCOCHE | |
| | 0010/0783 | BMSBG 28/4006 | /0010/0783 |
| 000000 FT | 000000 FT | 1 0 00045 | 1 00 0000+04 |
| | NC SP | SPRING RUN | |
| | | PATH VALLEY RD | |
| | | (SR0075 | SEG 0680/0000) |
| | | MFC BEGIN = E | |
| | 0010/0000 | LENGTH(AH 2399 | BK 0000) |

EXTRACT DATE: 11/25/2024 ROADWAY MANAGEMENT SYSTEM PAGE NUMBER: 449
PRINT DATE: 11/26/2024 SLD COUNTY/SR - ANNUAL PRINT COUNTY: FRANKLIN

DIR: B TOTAL LEN: 4.780 MI. DIST: 08-3 SR: 4005
LEFT MUN: FANNETT T RIGHT MUN: FANNETT T

025236 FT

025236 FT SECOND NARROW RD
0090/2473 (PRDR)
024 "DIA CIRC METAL
LEN=0031 INSTALLED UNKN
0090/1976 024 "DIA CIRC METAL
LEN=0030 INSTALLED UNKN
0090/1828 015 "DIA CIRC METAL
LEN=0030 INSTALLED UNKN
0090/1407 015 "DIA CIRC METAL
LEN=0030 INSTALLED UNKN

022763 FT

0090/0677 015 "DIA CIRC METAL
LEN=0030 INSTALLED UNKN
TIMBER LN
0090/0279 (T555)
0090/0014 BMSSEN 28/4005/0090/0000
022763 FT 2 0 28060 0 00 0227+77
TR.W.BR.CONO
BMSBG 28/4005/0090/0000
5 0090/0000 LENGTH(AH 2473 BK 2707)
012"H 17"W ELLIP METAL
0080/2276 LEN=0026 INSTALLED UNKN
018 "DIA CIR PLASTIC
0080/1829 LEN=0040 INSTALLED 2002

020056 FT

020056 FT 2 0 28060 0 00 0200+61
5 0080/0000 LENGTH(AH 2707 BK 3162)
030 "DIA CIRC METAL
0070/3162 LEN=0030 INSTALLED UNKN
0070/2368 015 "DIA CIRC METAL
LEN=0030 INSTALLED UNKN
0070/1740 BMSSEN 28/4005/0070/1722
2 0 28060 0 00 0186+20
FELTY STEWAR
0070/1722 BMSBG 28/4005/0070/1722

016894 FT

016894 FT 2 0 28060 0 00 0168+99
5 0070/0000 LENGTH(AH 3162 BK 3238)

EXTRACT DATE: 11/25/2024 ROADWAY MANAGEMENT SYSTEM PAGE NUMBER: 448
PRINT DATE: 11/26/2024 SLD COUNTY/SR - ANNUAL PRINT COUNTY: FRANKLIN

DIR: B TOTAL LEN: 4.780 MI. DIST: 08-3 SR: 4005
LEFT MUN: FANNETT T RIGHT MUN: FANNETT T

| | | | |
|---|-----------|-----------|--|
| | | 0060/0848 | 048 "DIA CIRC METAL LEN=0030 INSTALLED UNKN |
| 013656 FT | | 013656 FT | 2 0 28060 0 00 0136+61 |
| | | 0060/0000 | LENGTH(AH 3238 BK 3108) |
| | | 0050/2759 | 015 "DIA CIRC METAL LEN=0027 INSTALLED UNKN |
| STEWART RD (T592) | 0050/2640 | | |
| | | 0050/1364 | BMS EN 28/4005/0050/1352 2 0 28060 0 00 0119+05 |
| | | 0050/1352 | TR.W.BR.CONO BMSBG 28/4005/0050/1352 |
| PANORAMIC LN (T682) | 0050/0596 | | |
| | 010548 FT | 0050/0285 | 024 "DIA CIRC METAL LEN=0034 INSTALLED UNKN |
| | | 010548 FT | 2 0 28060 0 00 0105+53 |
| | | 0050/0000 | JOHNSON RD (T591) LENGTH(AH 3108 BK 3502) |
| | | 0040/2090 | BMS EN 28/4005/0040/2078 2 0 28060 0 00 0091+23 |
| | | 0040/2078 | TR.CONOCO CK BMSBG 28/4005/0040/2078 |
| | | 0040/0120 | 001 "DIA CIRC METAL LEN=0031 INSTALLED UNKN |
| 2 0 28060 0 00 0070+45 007046 FT LONG LN (T589) | 0040/0000 | 0040/0000 | LENGTH(AH 3502 BK 1270) |
| | | 0030/1083 | 030 "DIA CIRC METAL LEN=0030 INSTALLED UNKN |
| | | 0030/0658 | 012"H 17"W ELLIP METAL LEN=0030 INSTALLED UNKN |

EXTRACT DATE: 11/25/2024 ROADWAY MANAGEMENT SYSTEM PAGE NUMBER: 447
PRINT DATE: 11/26/2024 SLD COUNTY/SR - ANNUAL PRINT COUNTY: FRANKLIN

DIR: B TOTAL LEN: 4.780 MI. DIST: 08-3 SR: 4005
LEFT MUN: FANNETT T RIGHT MUN: FANNETT T

| | | | |
|-----------|--|-----------|--------------------------|
| 005776 FT | | 0030/0180 | 015 "DIA CIRC METAL |
| | | 005776 FT | LEN=0030 INSTALLED UNKN |
| | | | 2 0 28060 0 00 0057+58 |
| | | | STORE LN |
| | | | (T586) |
| | | 0030/0000 | LENGTH(AH 1270 BK 2902) |
| | | | 013"H 19"W ELLIP METAL |
| | | 0020/2877 | LEN=0041 INSTALLED UNKN |
| | | | LC TO STORE LN |
| | | 0020/2774 | (CONN) |
| | | | 018 "DIA CIRC METAL |
| | | 0020/2333 | LEN=0030 INSTALLED UNKN |
| | | | |
| | | 0020/1246 | BMS EN 28/4005/0020/1235 |
| | | | 2 0 28060 0 00 0041+17 |
| | | | TR. CONOCO CK |
| | | 0020/1235 | BMSBG 28/4005/0020/1235 |
| | | | 015"H 21"W ELLIP METAL |
| | | 0020/0724 | LEN=0051 INSTALLED UNKN |
| | | | 015 "DIA CIRC METAL |
| | | 0020/0383 | LEN=0036 INSTALLED UNKN |
| | | | |
| | | 0020/0066 | BMS EN 28/4005/0020/0000 |
| | | 002874 FT | 2 0 28060 0 00 0028+81 |
| | | | TR. CONOCO CHE |
| | | | BMSBG 28/4005/0020/0000 |
| | | 0020/0000 | LENGTH(AH 2902 BK 2874) |
| | | | 036 "DIA CIRC METAL |
| | | 0010/2721 | LEN=0052 INSTALLED UNKN |
| | | | 015"H 21"W ELLIP METAL |
| | | 0010/2368 | LEN=0045 INSTALLED UNKN |
| | | | |
| | | 0010/1761 | BMS EN 28/4005/0010/1749 |
| | | | 2 0 28060 0 00 0017+59 |
| | | | TR CONOCHEQU |
| | | 0010/1749 | BMSBG 28/4005/0010/1749 |
| | | | 015 "DIA CAST IRON |
| | | 0010/1683 | LEN=0036 INSTALLED UNKN |
| | | | 015 "DIA CIRC METAL |
| | | 0010/1435 | LEN=0034 INSTALLED UNKN |
| | | | |
| | | 0010/0544 | 013"H 17"W ELLIP METAL |
| | | | LEN=0037 INSTALLED UNKN |
| | | | NC AMBERSON RD |
| | | | COLD SPRING RD |
| | | 000000 FT | (SR4006 SEG 0120/1244) |
| | | | MFC BEGIN = E |
| | | 0010/0000 | LENGTH(AH 2874 BK 0000) |

BEAVER CREEK RD
(TWP)

0020/0079
002874 FT

2 0 28060 0 00 0000+00 000000 FT
COLD SPRING RD
(SR4006 SEG 0120/1244) 0010/0000

EXTRACT DATE: 11/25/2024 ROADWAY MANAGEMENT SYSTEM PAGE NUMBER: 446
PRINT DATE: 11/26/2024 SLD COUNTY/SR - ANNUAL PRINT COUNTY: FRANKLIN

DIR: B TOTAL LEN: 15.697 MI. DIST: 08-3 SR: 4004
LEFT MUN: LETTERKENNY T RIGHT MUN: LETTERKENNY T

| | | |
|----------------------------------|--|-------------------------------------|
| 082878 FT | | 082878 FT CUMBERLAND HW |
| | | 0320/1986 (SR0997 SEG 0680/0000) |
| | | 015 "DIA CIR PLASTIC |
| | | 0320/1914 LEN=0046 INSTALLED UNKN |
| 2 0 28007 0 00 0825+78 080892 FT | | 080892 FT |
| SKYLINE DR | | 5 0320/0000 LENGTH(AH 1986 BK 2608) |
| (T554) | | 013 "DIA CIR PLASTIC |
| 0320/0000 | | 0310/2110 LEN=0034 INSTALLED UNKN |
| | | 030 "DIA CIR PLASTIC |
| | | 0310/1256 LEN=0036 INSTALLED UNKN |
| | | 015 "DIA CIR PLASTIC |
| | | 0310/0111 LEN=0037 INSTALLED UNKN |
| 078284 FT | | 078284 FT 2 0 28007 0 00 0798+63 |

EXTRACT DATE: 11/25/2024 ROADWAY MANAGEMENT SYSTEM PAGE NUMBER: 445
PRINT DATE: 11/26/2024 SLD COUNTY/SR - ANNUAL PRINT COUNTY: FRANKLIN

DIR: B TOTAL LEN: 15.697 MI. DIST: 08-3 SR: 4004
LEFT MUN: LETTERKENNY T RIGHT MUN: LETTERKENNY T

| | | | |
|-----------|-----|-------------|--|
| | == | 5 0310/0000 | TIM RD (T693) LENGTH(AH 2608 BK 2884) 018 "DIA CIR PLASTIC LEN=0040 INSTALLED UNKN |
| | --- | 0300/2879 | |
| | --- | 0300/1796 | 030 "DIA CIR PLASTIC LEN=0036 INSTALLED UNKN |
| | --- | 0300/1087 | 013 "DIA CIR PLASTIC LEN=0035 INSTALLED UNKN |
| 075400 FT | --- | 0300/0415 | 030 "DIA CIRC METAL LEN=0042 INSTALLED UNKN |
| | --- | 075400 FT | 2 0 28007 0 00 0770+11 |
| | --- | 5 0300/0000 | LENGTH(AH 2884 BK 2193) |
| | --- | 0290/0426 | 024 "DIA CIR PLASTIC LEN=0042 INSTALLED UNKN |
| 073207 FT | --- | 0290/0058 | 030 "DIA CIR PLASTIC LEN=0042 INSTALLED UNKN |
| | --- | 073207 FT | 2 0 28007 0 00 0747+91 PINE RD (T591) |
| | == | 5 0290/0000 | LENGTH(AH 2193 BK 3253) 036 "DIA CIR PLASTIC LEN=0035 INSTALLED UNKN |
| | --- | 0280/2851 | |
| | --- | 0280/2224 | 024 "DIA CIR PLASTIC LEN=0036 INSTALLED UNKN |
| | --- | 0280/0231 | 024 "DIA CIR PLASTIC LEN=0033 INSTALLED UNKN |
| 069954 FT | --- | 0280/0184 | 018 "DIA CIR PLASTIC LEN=0030 INSTALLED UNKN |
| | --- | 069954 FT | 2 0 28007 0 00 0715+38 |
| | --- | 5 0280/0000 | LENGTH(AH 3253 BK 2526) |
| | | | 024 "DIA CIR PLASTIC |

EXTRACT DATE: 11/25/2024 ROADWAY MANAGEMENT SYSTEM PAGE NUMBER: 444
PRINT DATE: 11/26/2024 SLD COUNTY/SR - ANNUAL PRINT COUNTY: FRANKLIN

DIR: B TOTAL LEN: 15.697 MI. DIST: 08-3 SR: 4004
LEFT MUN: LETTERKENNY T RIGHT MUN: LETTERKENNY T

| | | | | |
|----------------------|-----------|--------------|-------------------------|----------------|
| | 067428 FT | 0270/0840 | LEN=0035 | INSTALLED UNKN |
| | | 018 "DIA | CIR PLASTIC | |
| | | 0270/0756 | LEN=0035 | INSTALLED UNKN |
| | | 067428 FT | 2 0 28007 0 00 | 0690+12 |
| | | 0270/0000 | LENGTH(AH 2526 BK 2580) | |
| | | 015 "DIA | CIR PLASTIC | |
| | | 0260/2248 | LEN=0027 | INSTALLED UNKN |
| | | 018 "DIA | CIR PLASTIC | |
| | | 0260/1480 | LEN=0036 | INSTALLED UNKN |
| | | WYE RD | | |
| | | 0260/1010 | (T592) | |
| | 064848 FT | 064848 FT | 2 0 28007 0 00 | 0664+32 |
| | | 0260/0000 | LENGTH(AH 2580 BK 3220) | |
| | | 024 "DIA | CIR PLASTIC | |
| | | 0250/2338 | LEN=0033 | INSTALLED UNKN |
| | | 048"H 72"W | CON BOX CUL | |
| | | 0250/1398 | LEN=0031 | INSTALLED UNKN |
| | | 036"H 72"W | CON BOX CUL | |
| | | 0250/0461 | LEN=0030 | INSTALLED UNKN |
| UNKNOWN AL (TWP) | 0250/0313 | 024 "DIA | CIRC METAL | |
| | | LEN=0045 | INSTALLED UNKN | |
| | 061628 FT | 0250/0015 | 2 0 28007 0 00 | 0631+92 |
| | | 061628 FT | ORRSTOWN RD | |
| | | (SR0533 | SEG 0010/0000) | |
| | | 024 "DIA | CIRC METAL | |
| | | LEN=0025 | INSTALLED UNKN | |
| | | NC MO | UNTAIN RD | |
| | | COMMUNITY RD | | |
| | | (T476) | | |
| | | 0250/0000 | LENGTH(AH 3220 BK 2656) | |
| | | UNKNOWN AL | | |
| | | 0240/2363 | (TWP) | |
| | | 018 "DIA | CIRC METAL | |
| | | 0240/1424 | LEN=0035 | INSTALLED UNKN |

EXTRACT DATE: 11/25/2024 ROADWAY MANAGEMENT SYSTEM PAGE NUMBER: 443
PRINT DATE: 11/26/2024 SLD COUNTY/SR - ANNUAL PRINT COUNTY: FRANKLIN

DIR: B TOTAL LEN: 15.697 MI. DIST: 08-3 SR: 4004
LEFT MUN: LETTERKENNY T RIGHT MUN: LETTERKENNY T

058972 FT

058972 FT 2 0 28093 0 00 0469+70
S 0240/0000 LENGTH(AH 2656 BK 2796)
024 "DIA CIR PLASTIC
0230/2478 LEN=0030 INSTALLED UNKN

024 "DIA CIR PLASTIC
LEN=0042 INSTALLED UNKN
013"H 17"W ELLIP METAL
0230/1870 LEN=0042 INSTALLED UNKN
0230/1424 012"DIA CIRC CONCR
0230/0910 LEN=0031 INSTALLED UNKN
015"H 21"W ELLIP METAL
0230/0385 LEN=0033 INSTALLED UNKN

056176 FT

056176 FT 2 0 28093 0 00 0441+65
018 "DIA CIR PLASTIC
LEN=0036 INSTALLED UNKN
S 0230/0000 LENGTH(AH 2796 BK 3108)
013"H 17"W ELLIP METAL
0220/2721 LEN=0040 INSTALLED UNKN
018 "DIA CIRC METAL
0220/2388 LEN=0042 INSTALLED UNKN
018 "DIA CIR PLASTIC
0220/2184 LEN=0036 INSTALLED UNKN
015"H 21"W ELLIP METAL
0220/1839 LEN=0040 INSTALLED 1999
021"H 15"W METAL ARCH
0220/1417 LEN=0040 INSTALLED 1999
018 "DIA CIR PLASTIC
0220/0951 LEN=0040 INSTALLED UNKN
021"H 15"W ELLIP METAL
0220/0495 LEN=0040 INSTALLED 1999

053068 FT

053068 FT 2 0 28093 0 00 0410+57
021"H 15"W ELLIP METAL
LEN=0040 INSTALLED 1999
S 0220/0000 LENGTH(AH 3108 BK 1370)
021 "DIA CIR PLASTIC
0210/1368 LEN=0040 INSTALLED UNKN
021"H 15"W ELLIP METAL
0210/0854 LEN=0040 INSTALLED 1999
018 "DIA CIRC METAL

051698 FT

0210/0503 LEN=0040 INSTALLED UNKN
051698 FT 2 0 28093 0 00 0396+87
S 0210/0000 LENGTH(AH 1370 BK 2836)
018 "DIA CIR METAL
0200/2816 LEN=0044 INSTALLED UNKN
018 "DIA CIRC METAL
0200/2359 LEN=0040 INSTALLED UNKN
018 "DIA CIR PLASTIC
0200/1832 LEN=0042 INSTALLED UNKN
018 "DIA CIR PLASTIC

EXTRACT DATE: 11/25/2024 ROADWAY MANAGEMENT SYSTEM PAGE NUMBER: 442
PRINT DATE: 11/26/2024 SLD COUNTY/SR - ANNUAL PRINT COUNTY: FRANKLIN

DIR: B TOTAL LEN: 15.697 MI. DIST: 08-3 SR: 4004
LEFT MUN: LETTERKENNY T RIGHT MUN: LETTERKENNY T

048862 FT

046004 FT

043084 FT

2 0 28093 0 00 0285+31 040517 FT
LOWER HORSE VALLEY RD

| | | | |
|-----------|--------------------------|-------------|-------|
| 0200/1388 | LEN=0044 | INSTALLED | UNKN |
| 0200/0896 | 018 "DIA | CIRC METAL | |
| 0200/0391 | LEN=0044 | INSTALLED | UNKN |
| 048862 FT | 015 "DIA | CIR PLASTIC | |
| | LEN=0052 | INSTALLED | UNKN |
| | 2 0 28093 0 00 | 0368+51 | |
| | BEAR VALLEY RD | | |
| | (FRST) | | |
| 0200/0000 | LENGTH(AH | 2836 BK | 2858) |
| 0190/2071 | 015 "DIA | CIRC METAL | |
| | LEN=0040 | INSTALLED | 1999 |
| 0190/1184 | 015 "DIA | CIRC METAL | |
| | LEN=0040 | INSTALLED | UNKN |
| 0190/0884 | 015 "DIA | CIRC METAL | |
| | LEN=0033 | INSTALLED | UNKN |
| 0190/0149 | 015 "DIA | CIRC METAL | |
| 046004 FT | LEN=0037 | INSTALLED | UNKN |
| 0190/0000 | 2 0 28093 0 00 | 0340+18 | |
| | LENGTH(AH | 2858 BK | 2920) |
| 0180/2704 | 015 "DIA | CIRC METAL | |
| | LEN=0040 | INSTALLED | UNKN |
| 0180/1961 | 015 "DIA | CIRC METAL | |
| | LEN=0038 | INSTALLED | UNKN |
| 0180/1304 | 021"H 15"W | ELLIP METAL | |
| | LEN=0040 | INSTALLED | 1999 |
| 0180/0813 | 015"H 21"W | ELLIP METAL | |
| | LEN=0038 | INSTALLED | UNKN |
| 0180/0282 | 015 "DIA | CIRC METAL | |
| 043084 FT | LEN=0034 | INSTALLED | UNKN |
| 0180/0000 | 2 0 28093 0 00 | 0310+98 | |
| | LENGTH(AH | 2920 BK | 2567) |
| 0170/2321 | 015"H 21"W | ELLIP METAL | |
| | LEN=0050 | INSTALLED | UNKN |
| 0170/1620 | 015"H 21"W | ELLIP METAL | |
| | LEN=0030 | INSTALLED | UNKN |
| 0170/0333 | BMS EN 28/4004/0170/0272 | | |
| | 2 0 28093 0 00 | 0287+57 | |
| | CONODOQUINET | | |
| 0170/0272 | BMS BG 28/4004/0170/0272 | | |
| 040517 FT | | | |

EXTRACT DATE: 11/25/2024 ROADWAY MANAGEMENT SYSTEM PAGE NUMBER: 441
PRINT DATE: 11/26/2024 SLD COUNTY/SR - ANNUAL PRINT COUNTY: FRANKLIN

DIR: B TOTAL LEN: 15.697 MI. DIST: 08-3 SR: 4004
LEFT MUN: LETTERKENNY T RIGHT MUN: LETTERKENNY T

(T556)

0170/0000

==

5 0170/0000 LENGTH(AH 2567 BK 1949)
015"H 21"W ELLIP METAL
0160/1592 LEN=0038 INSTALLED UNKN
015"H 21"W ELLIP METAL
0160/1353 LEN=0030 INSTALLED UNKN

0160/0700 015 "DIA CIRC METAL
LEN=0033 INSTALLED UNKN

038568 FT

0160/0017 018 "DIA CIR PLASTIC
LEN=0031 INSTALLED UNKN
038568 FT 2 0 28093 0 00 0264+66

5 0160/0000 LENGTH(AH 1949 BK 2322)
024 "DIA CIR PLASTIC

0150/1798 LEN=0036 INSTALLED UNKN
015 "DIA CIRC METAL

0150/1736 LEN=0027 INSTALLED UNKN
015 "DIA CIRC METAL

0150/1298 LEN=0030 INSTALLED UNKN
015 "DIA CIRC METAL

0150/0909 LEN=0030 INSTALLED UNKN
013 "DIA CIR PLASTIC

0150/0505 LEN=0041 INSTALLED UNKN
036 "DIA CIRC CONCR

036246 FT

0150/0030 LEN=0032 INSTALLED UNKN
036246 FT 2 0 28093 0 00 0241+44

UPPER HORSE VALLEY RD

(T552)

5 0150/0000 LENGTH(AH 2322 BK 2041)
015 "DIA CIR PLASTIC

0140/2000 LEN=0030 INSTALLED UNKN
013 "DIA CIR PLASTIC

0140/1736 LEN=0032 INSTALLED UNKN
018 "DIA CIR PLASTIC

0140/1522 LEN=0040 INSTALLED UNKN
032 "DIA CIR PLASTIC

0140/1016 LEN=0033 INSTALLED UNKN
013 "DIA CIR PLASTIC

034205 FT

0140/0456 LEN=0039 INSTALLED UNKN
034205 FT 2 0 28093 0 00 0221+30

5 0140/0000 LENGTH(AH 2041 BK 3081)

0130/1940 015 "DIA CIR PLASTIC
LEN=0030 INSTALLED UNKN

0130/1460 015 "DIA CIR PLASTIC
LEN=0040 INSTALLED UNKN

0130/1114 015 "DIA CIR PLASTIC
LEN=0031 INSTALLED UNKN

015 "DIA CIRC METAL

EXTRACT DATE: 11/25/2024 ROADWAY MANAGEMENT SYSTEM PAGE NUMBER: 440
PRINT DATE: 11/26/2024 SLD COUNTY/SR - ANNUAL PRINT COUNTY: FRANKLIN

DIR: B TOTAL LEN: 15.697 MI. DIST: 08-3 SR: 4004
LEFT MUN: LETTERKENNY T RIGHT MUN: LETTERKENNY T

031124 FT

028055 FT

024517 FT

SCRIBEY RD
(T558)

0100/0982

| | | | |
|-------------|-------------------------|-------------|---------|
| 0130/0729 | LEN=0031 | INSTALLED | UNKN |
| 0130/0236 | 013"H 17"W | ELLIP | METAL |
| 031124 FT | LEN=0034 | INSTALLED | UNKN |
| 5 0130/0000 | 2 0 28093 0 00 0190+72 | | |
| | LENGTH(AH 3081 BK 3069) | | |
| 0120/2529 | 013"H 17"W | ELLIP | METAL |
| 0120/2377 | LEN=0035 | INSTALLED | UNKN |
| 0120/2146 | 013"H 17"W | ELLIPTICAL* | |
| 0120/1790 | LEN=0034 | INSTALLED | UNKN |
| 0120/1222 | 013"H 17"W | ELLIP | METAL |
| 0120/1011 | LEN=0036 | INSTALLED | UNKN |
| | 015 "DIA | CIRC | METAL |
| 0120/0497 | LEN=0029 | INSTALLED | UNKN |
| 028055 FT | 015 "DIA | CIRC | METAL |
| 5 0120/0000 | LEN=0028 | INSTALLED | UNKN |
| | SHINABROOK RD | | |
| | (T558) | | |
| | 015 "DIA | CIRC | METAL |
| | LEN=0034 | INSTALLED | UNKN |
| | 2 0 28093 0 00 0160+44 | | |
| | LENGTH(AH 3069 BK 3538) | | |
| 0110/2857 | 013 "DIA | CIRC | METAL |
| 0110/2475 | LEN=0028 | INSTALLED | UNKN |
| 0110/2089 | 015"H 21"W | ELLIP | METAL |
| | LEN=0030 | INSTALLED | UNKN |
| | 015 "DIA | CIRC | METAL |
| | LEN=0037 | INSTALLED | UNKN |
| 0110/0618 | 013 "DIA | CIRC | METAL |
| 0110/0287 | LEN=0034 | INSTALLED | UNKN |
| 024517 FT | 015 "DIA | CIR | PLASTIC |
| | LEN=0040 | INSTALLED | 1999 |
| | 2 0 28093 0 00 0125+06 | | |
| | LETTERKENNY | | |
| | METAL T | | |
| 5 0110/0000 | LENGTH(AH 3538 BK 2425) | | |
| 0100/2307 | 015 "DIA | CIR | PLASTIC |
| 0100/2036 | LEN=0040 | INSTALLED | 1999 |
| | 013"H 17"W | ELLIP | METAL |
| | LEN=0038 | INSTALLED | UNKN |
| 0100/1373 | 018 "DIA | CIR | PLASTIC |
| 0100/1176 | LEN=0034 | INSTALLED | UNKN |
| | 015 "DIA | CIR | PLASTIC |
| | LEN=0036 | INSTALLED | UNKN |

EXTRACT DATE: 11/25/2024 ROADWAY MANAGEMENT SYSTEM PAGE NUMBER: 439
PRINT DATE: 11/26/2024 SLD COUNTY/SR - ANNUAL PRINT COUNTY: FRANKLIN

DIR: B TOTAL LEN: 15.697 MI. DIST: 08-3 SR: 4004
LEFT MUN: METAL T RIGHT MUN: METAL T

022092 FT

019830 FT

016972 FT

| | |
|-----------|--------------------------|
| 0100/0839 | 015"H 21"W ELLIP METAL |
| 0100/0434 | LEN=0040 INSTALLED UNKN |
| 0100/0301 | 018"DIA CIR PLASTIC |
| 022092 FT | LEN=0045 INSTALLED 1999 |
| | 018"DIA CIR PLASTIC |
| | LEN=0045 INSTALLED 1999 |
| | 2 0 28093 0 00 0100+51 |
| | 015"DIA CIR PLASTIC |
| | LEN=0045 INSTALLED 1999 |
| 0100/0000 | LENGTH(AH 2425 BK 2262) |
| 0090/1888 | 015"DIA CIR PLASTIC |
| 0090/1486 | LEN=0038 INSTALLED UNKN |
| 0090/1258 | 015"DIA CIR PLASTIC |
| 0090/1052 | LEN=0042 INSTALLED UNKN |
| 0090/0649 | 015"DIA CIR PLASTIC |
| | LEN=0050 INSTALLED 1999 |
| | 015"H 21"W ELLIPTICAL* |
| | LEN=0042 INSTALLED UNKN |
| | 013"H 17"W ELLIPTICAL* |
| | LEN=0035 INSTALLED UNKN |
| 019830 FT | 2 0 28093 0 00 0077+89 |
| | 015"H 21"W ELLIP METAL |
| | LEN=0045 INSTALLED UNKN |
| 0090/0000 | LENGTH(AH 2262 BK 2858) |
| 0080/2654 | 013"H 17"W ELLIP METAL |
| | LEN=0040 INSTALLED UNKN |
| 0080/1881 | 018"DIA CIRC METAL |
| | LEN=0040 INSTALLED UNKN |
| 0080/0266 | 018"DIA CIR PLASTIC |
| 016972 FT | LEN=0050 INSTALLED 2006 |
| | 2 0 28093 0 00 0049+06 |
| | 018"DIA CIR PLASTIC |
| | LEN=0040 INSTALLED 2006 |
| 0080/0000 | LENGTH(AH 2858 BK 1992) |
| 0070/1309 | HICKORY TRAIL RD |
| 0070/1192 | (PRDR) |
| | BMSSEN 28/7208/4004/3116 |
| | BRIDGE POSTED (TONS) |
| | 2 0 28093 0 00 0039+89 |
| | SGL 32 COMB 40 |
| 0070/1092 | W BR CONOCOCHEAQUE CREE |
| | BMSBG 28/7208/4004/3116 |

EXTRACT DATE: 11/25/2024 ROADWAY MANAGEMENT SYSTEM PAGE NUMBER: 438
PRINT DATE: 11/26/2024 SLD COUNTY/SR - ANNUAL PRINT COUNTY: FRANKLIN

DIR: B TOTAL LEN: 15.697 MI. DIST: 08-3 SR: 4004
LEFT MUN: METAL T RIGHT MUN: METAL T

CREEK RD
(T560)

014980 FT

0060/2273

012107 FT

010331 FT

CRIDER DR
(TWP)

0040/0888

014980 FT 2 0 28093 0 00 0029+14
5 0070/0000 LENGTH(AH 1992 BK 2873)

0060/2174 BMSEN 28/4004/0060/2165
2 0 28093 0 00 0000+00
040"H 60"W OTHER STRUC
LEN=0033 INSTALLED UNKN
TRIB CONOCOCHEAQUE CREE
0060/2165 BMSBG 28/4004/0060/2165
MILL LN
0060/1874 (T560)

0060/0500 012"H 12"W METAL STRUC
LEN=0111 INSTALLED UNKN
014"H 23"W ELLIP CONC
0060/0019 LEN=0048 INSTALLED 2016
012107 FT 2 0 28093 0 00 0000+00
PATH VALLEY RD
5 0060/0000 (SR0075 SEG 0560/0000)
LENGTH(AH 2873 BK 1776)

0050/0845 021"H 15"W ELLIP METAL
LEN=0048 INSTALLED 2006
015 "DIA CIR PLASTIC
0050/0669 LEN=0040 INSTALLED 2006

0050/0048 015 "DIA CIR PLASTIC
LEN=0050 INSTALLED 2002
010331 FT 2 0 28013 0 00 0102+90
BACK RD
(T576)
5 0050/0000 LENGTH(AH 1776 BK 2830)
024 "DIA CIR PLASTIC
0040/2514 LEN=0040 INSTALLED 2002

0040/1469 TUSCARORA DR
(TWP)

0040/0793 015 "DIA CIR PLASTIC
LEN=0040 INSTALLED 2001
020"H 28"W ELLIP METAL

EXTRACT DATE: 11/25/2024 ROADWAY MANAGEMENT SYSTEM PAGE NUMBER: 437
PRINT DATE: 11/26/2024 SLD COUNTY/SR - ANNUAL PRINT COUNTY: FRANKLIN

DIR: B TOTAL LEN: 15.697 MI. DIST: 08-3 SR: 4004
LEFT MUN: METAL T RIGHT MUN: METAL T

007501 FT

0040/0052 LEN=0050 INSTALLED 1997
007501 FT 2 0 28013 0 00 0075+01
5 0040/0000 LENGTH(AH 2830 BK 2484)
018 "DIA CIR PLASTIC
0030/2100 LEN=0045 INSTALLED 2001
018 "DIA CIR PLASTIC
0030/1692 LEN=0055 INSTALLED 2001
018 "DIA CIR PLASTIC
0030/1270 LEN=0060 INSTALLED 2001
015 "DIA CIR PLASTIC
0030/0846 LEN=0040 INSTALLED 2001
015 "H 21 "W ELLIP METAL
0030/0675 LEN=0035 INSTALLED UNKN
015 "DIA CIR PLASTIC
0030/0123 LEN=0040 INSTALLED 2001
005017 FT 2 0 28013 0 00 0050+17
5 0030/0000 LENGTH(AH 2484 BK 2590)
015 "DIA CIR PLASTIC
0020/2347 LEN=0040 INSTALLED 2001

005017 FT

002427 FT

0020/1396 015 "DIA CIR PLASTIC
LEN=0040 INSTALLED 2001
0020/0913 015 "DIA CIR PLASTIC
LEN=0040 INSTALLED 2002
015 "DIA CIR PLASTIC
0020/0511 LEN=0040 INSTALLED 2002
002427 FT 2 0 28013 0 00 0024+27
5 0020/0000 LENGTH(AH 2590 BK 2427)
015 "DIA CIR PLASTIC
0010/2279 LEN=0040 INSTALLED 2002
015 "DIA CIR PLASTIC
0010/1838 LEN=0045 INSTALLED 2002
024 "DIA CIR PLASTIC
0010/1273 LEN=0060 INSTALLED 2002
FOREST RD
0010/1149 (FRST)
015 "DIA CIRC METAL
0010/0985 LEN=0045 INSTALLED UNKN
CARRICK VALLEY RD
0010/0930 (FRST)
015 "DIA CIR PLASTIC
0010/0536 LEN=0045 INSTALLED 2002
000000 FT 2 0 28013 0 00 0000+00
NC FA FANNETTSBURG RD
INTER-BK FANNETTSBURG RD
(SR2018 SEG 0040/2932)
MFC BEGIN = D
BK-HUNTINGDON (31)
5 0010/0000 LENGTH(AH 2427 BK 0000)

000000 FT

EXTRACT DATE: 11/25/2024 ROADWAY MANAGEMENT SYSTEM PAGE NUMBER: 436
PRINT DATE: 11/26/2024 SLD COUNTY/SR - ANNUAL PRINT COUNTY: FRANKLIN

DIR: B TOTAL LEN: 3.035 MI. DIST: 08-3 SR: 4003
LEFT MUN: METAL T RIGHT MUN: METAL T

016024 FT

016024 FT AH-FULTON (29)

INTER-AHD AUGHWICK RD

0060/3649 (SR1008 SEG 0010/0561)

015 "DIA CIRC METAL

LEN=0040 INSTALLED UNKN

012"H 17"W ELLIP METAL

LEN=0036 INSTALLED UNKN

012"H 17"W ELLIP METAL

LEN=0036 INSTALLED UNKN

012"H 17"W ELLIP METAL

LEN=0040 INSTALLED UNKN

013"H 18"W ELLIP METAL

LEN=0035 INSTALLED UNKN

012"H 17"W ELLIP METAL

LEN=0040 INSTALLED UNKN

015 "DIA CIRC METAL

LEN=0057 INSTALLED UNKN

012"H 15"W ELLIP METAL

LEN=0057 INSTALLED UNKN

018 "DIA CIRC METAL

LEN=0056 INSTALLED UNKN

013"H 18"W ELLIP METAL

LEN=0036 INSTALLED UNKN

1 0 00045 7 00 0124+08

0060/0000 LENGTH(AH 3649 BK 2416)

024 "DIA CIRC METAL

LEN=0056 INSTALLED UNKN

024 "DIA CIRC METAL

LEN=0046 INSTALLED UNKN

012"H 17"W ELLIP METAL

LEN=0036 INSTALLED UNKN

012"H 15"W ELLIP METAL

LEN=0036 INSTALLED UNKN

018 "DIA CIR PLASTIC

LEN=0040 INSTALLED 2012

018 "DIA CIR PLASTIC

LEN=0040 INSTALLED 2012

1 0 00045 7 00 0099+59

0050/0000 LENGTH(AH 2416 BK 2442)

018 "DIA CIR PLASTIC

LEN=0040 INSTALLED 2012

018 "DIA CIR PLASTIC

LEN=0040 INSTALLED 2012

018 "DIA CIR PLASTIC

LEN=0060 INSTALLED 2012

036 "DIA CIR PLASTIC

LEN=0060 INSTALLED 2012

036 "DIA CIR PLASTIC

012375 FT

009959 FT

EXTRACT DATE: 11/25/2024 ROADWAY MANAGEMENT SYSTEM PAGE NUMBER: 435
PRINT DATE: 11/26/2024 SLD COUNTY/SR - ANNUAL PRINT COUNTY: FRANKLIN

DIR: B TOTAL LEN: 3.035 MI. DIST: 08-3 SR: 4003
LEFT MUN: METAL T RIGHT MUN: METAL T

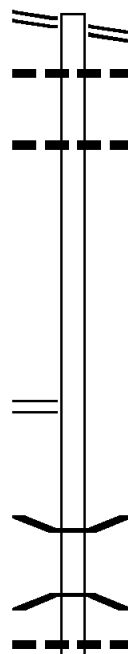
| Location | Stationing | Length (FT) | Material | Installation Date |
|------------------------|-------------------|----------------------------------|-----------------------|-------------------|
| | 0040/1406 | 0060 | INSTALLED | 2012 |
| | 0040/0348 | 015 " DIA CIR PLASTIC | LEN=0040 | INSTALLED 2012 |
| | 0040/0082 | 018 " DIA CIR PLASTIC | LEN=0040 | INSTALLED 2012 |
| | 007517 FT | 1 0 00045 7 00 0075+17 | | |
| | 0040/0000 | LENGTH(AH 2442 BK 2521) | | |
| | 0030/2300 | 018 " DIA CIR PLASTIC | LEN=0040 | INSTALLED 2012 |
| | 0030/2035 | 015 " DIA CIR PLASTIC | LEN=0040 | INSTALLED 2012 |
| | 0030/1694 | 018 " DIA CIR PLASTIC | LEN=0040 | INSTALLED 2012 |
| | 0030/1011 | 030"H 36"W BOX CULVERT | LEN=0075 | INSTALLED UNKN |
| | 004996 FT | 0030/0304 | 015 " DIA CIR PLASTIC | LEN=0040 |
| 004996 FT | | 1 0 00045 7 00 0049+96 | | |
| 0030/0000 | | LENGTH(AH 2521 BK 2506) | | |
| 0020/2002 | | 036 " DIA CIR PLASTIC | LEN=0060 | INSTALLED 2012 |
| NORTH RAVENWOOD (PRDR) | 0020/1946 | | | |
| SOUTH RAVENWOOD (PRDR) | | | | |
| LAKEVIEW RD (PRDR) | 0020/0687 | | | |
| | 002490 FT | 002490 FT 1 0 00045 7 00 0024+90 | | |
| | 0020/0000 | LENGTH(AH 2506 BK 2490) | | |
| 000000 FT | 0010/0578 | 018 " DIA CIR PLASTIC | LEN=0040 | INSTALLED 2012 |
| | 000000 FT | 1 0 00045 7 00 0000+00 | | |
| | NC COWAN'S GAP RD | | | |
| | PATH VALLEY RD | | | |
| | 0010/0000 | (SR0075 SEG 0370/1166) | | |
| | | MFC BEGIN = D | | |
| | 0010/0000 | LENGTH(AH 2490 BK 0000) | | |

EXTRACT DATE: 11/25/2024 ROADWAY MANAGEMENT SYSTEM PAGE NUMBER: 434
PRINT DATE: 11/26/2024 SLD COUNTY/SR - ANNUAL PRINT COUNTY: FRANKLIN
DIR: B TOTAL LEN: 2.123 MI. DIST: 08-3 SR: 4002
LEFT MUN: PETERS T RIGHT MUN: PETERS T

LINCOLN HW 011207 FT
(SR0030 SEG 0120/2332) 0050/2112

009095 FT

2 0 28090 0 00 0073+56 007370 FT
BEAR VALLEY RD
(SR4001 SEG 0010/0000) 0040/0000



011207 FT LINCOLN HW
0050/2112 (SR0030 SEG 0120/2332)
018 "DIA CIRC METAL
0050/1605 LEN=0040 INSTALLED UNKN

018 "DIA CIR PLASTIC
0050/0900 LEN=0060 INSTALLED UNKN

009095 FT 2 0 28090 0 00 0091+14
S 0050/0000 LENGTH(AH 2112 BK 1725)

007370 FT

S 0040/0000 LENGTH(AH 1725 BK 2346)

0030/0703 BMS EN 28/4002/0030/0572
0 0 00000 0 00 0000+00
W BR CONOCO CHEAGUE CREE
0030/0572 BMS BG 28/4002/0030/0572
018 "DIA CIRC CONCR
0030/0426 LEN=0038 INSTALLED UNKN

EXTRACT DATE: 11/25/2024 ROADWAY MANAGEMENT SYSTEM PAGE NUMBER: 433
PRINT DATE: 11/26/2024 SLD COUNTY/SR - ANNUAL PRINT COUNTY: FRANKLIN

DIR: B TOTAL LEN: 2.123 MI. DIST: 08-3 SR: 4002
LEFT MUN: PETERS T RIGHT MUN: PETERS T

UNNAMED AL
(TWP)

0030/0226
005024 FT

MILL ST
(T408)

0020/2399

MILL ST
(T552)

0020/1841

002076 FT

000000 FT

LINCOLN HW
(SR0030 SEG 0080/0618) 0010/0000

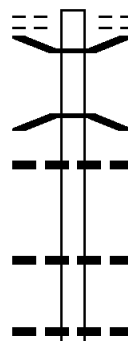
== 005024 FT 2 0 28090 0 00 0050+18
UNNAMED AL
(TWP)
== == 0030/0000 LENGTH(AH 2346 BK 2948)
== == 0020/2730 UNNAMED AL
(TWP)
HAWBAKER RD
(T406)
MULLEN ST
(T409)
0020/2529 012"H 18"W ELLIP CONC
0020/2522 LEN=0068 INSTALLED UNKN
LC FOR MULLEN ST
(CONN)
0020/2372 MILL ST
(PRDR)
0020/1841 015"DIA CIRC CONCR
0020/1674 LEN=0043 INSTALLED UNKN
018"H 00"W MULT PLSTIC
0020/1178 LEN=0040 INSTALLED 2000
015"H 21"W ELLIP METAL
0020/0290 LEN=0040 INSTALLED UNKN
002076 FT 2 0 28090 0 00 0020+80
PATH VALLEY RD
(SR0075 SEG 0300/0000)
0020/0000 LENGTH(AH 2948 BK 2076)
018"DIA CIRC CONCR
0010/2059 LEN=0164 INSTALLED UNKN
017"H 13"W ELLIP METAL
0010/1860 LEN=0028 INSTALLED 2002
ROCKY HOLLOW CREEK
STRUCTURE LENGTH 10 FT
0010/1334 BMSID 28/4002/0010/1313
015"DIA CIR PLASTIC
0010/0415 LEN=0040 INSTALLED 2002
015"DIA CIR PLASTIC
0010/0133 LEN=0050 INSTALLED 2002
000000 FT 2 0 28090 0 00 0000+00
LINCOLN HW
(SR0030 SEG 0080/0618)
NC MAIN ST
MFC BEGIN = E
0010/0000 LENGTH(AH 2076 BK 0000)

EXTRACT DATE: 11/25/2024 ROADWAY MANAGEMENT SYSTEM PAGE NUMBER: 432
 PRINT DATE: 11/26/2024 SLD COUNTY/SR - ANNUAL PRINT COUNTY: FRANKLIN
 DIR: B TOTAL LEN: 11.169 MI. DIST: 08-3 SR: 4001
 LEFT MUN: LETTERKENNY T RIGHT MUN: LETTERKENNY T

KEEFER RD
 (TWP)

058974 FT
 0230/1405

057569 FT



058974 FT BEAR VALLEY RD
 0230/1405 (FRST)
 0230/1377 BMSSEN 28/4001/0230/1364
 2 0 28091 0 00 0590+01
 TR CONDOQUIN
 0230/1364 BMSBG 28/4001/0230/1364
 0230/1229 024 "DIA CIRC METAL
 LEN=0028 INSTALLED UNKN

 0230/0286 015 "DIA CIRC METAL
 057569 FT LEN=0026 INSTALLED UNKN
 2 0 28091 0 00 0576+37
 024 "DIA CIRC METAL
 LEN=0030 INSTALLED UNKN

EXTRACT DATE: 11/25/2024 ROADWAY MANAGEMENT SYSTEM PAGE NUMBER: 431
PRINT DATE: 11/26/2024 SLD COUNTY/SR - ANNUAL PRINT COUNTY: FRANKLIN

DIR: B TOTAL LEN: 11.169 MI. DIST: 08-3 SR: 4001
LEFT MUN: LETTERKENNY T RIGHT MUN: LETTERKENNY T

054869 FT

052589 FT

| | | | |
|-----|---|--------------|-------------------------|
| | 5 | 0230/0000 | LENGTH(AH 1405 BK 2700) |
| | | 018 "DIA | CIRC METAL |
| --- | | 0220/2516 | LEN=0030 INSTALLED UNKN |
| | | 015 "DIA | CIRC METAL |
| --- | | 0220/1776 | LEN=0034 INSTALLED UNKN |
| | | 024 "DIA | CIRC METAL |
| --- | | 0220/1359 | LEN=0029 INSTALLED UNKN |
| | | 024 "DIA | CIRC METAL |
| --- | | 0220/0812 | LEN=0030 INSTALLED UNKN |
| | | 018 "DIA | CIRC METAL |
| --- | | 0220/0500 | LEN=0025 INSTALLED UNKN |
| | | 018 "DIA | CIRC METAL |
| --- | | 0220/0223 | LEN=0026 INSTALLED UNKN |
| | | 018 "DIA | CIRC METAL |
| --- | | 0220/0086 | LEN=0027 INSTALLED UNKN |
| | | 054869 FT | 2 0 28091 0 00 0547+78 |
| | | 018 "DIA | CIRC METAL |
| --- | | LEN=0028 | INSTALLED UNKN |
| | 5 | 0220/0000 | LENGTH(AH 2700 BK 2280) |
| | | 060 "DIA | CIR PLASTIC |
| --- | | 0210/2155 | LEN=0040 INSTALLED UNKN |
| | | 018 "DIA | CIRC METAL |
| --- | | 0210/1953 | LEN=0041 INSTALLED UNKN |
| | | 015 "DIA | CIRC METAL |
| --- | | 0210/1825 | LEN=0028 INSTALLED UNKN |
| | | 018 "DIA | CIRC METAL |
| --- | | 0210/1636 | LEN=0029 INSTALLED UNKN |
| | | 015 "DIA | CIRC METAL |
| --- | | 0210/1293 | LEN=0029 INSTALLED UNKN |
| | | 024 "DIA | CIRC METAL |
| --- | | 0210/1083 | LEN=0029 INSTALLED UNKN |
| | | 015 "H 21 "W | ELLIP METAL |
| --- | | 0210/0915 | LEN=0030 INSTALLED UNKN |
| | | 024 "DIA | CIRC METAL |
| --- | | 0210/0661 | LEN=0028 INSTALLED UNKN |
| | | 018 "DIA | CIRC METAL |
| --- | | 0210/0516 | LEN=0026 INSTALLED UNKN |
| | | 018 "DIA | CIRC METAL |
| --- | | 0210/0340 | LEN=0029 INSTALLED UNKN |
| | | 024 "DIA | CIRC METAL |
| --- | | 0210/0302 | LEN=0028 INSTALLED UNKN |
| | | 052589 FT | 2 0 28091 0 00 0524+98 |
| | | 015 "DIA | CIRC METAL |
| --- | | LEN=0026 | INSTALLED UNKN |
| | 5 | 0210/0000 | LENGTH(AH 2280 BK 2768) |

EXTRACT DATE: 11/25/2024 ROADWAY MANAGEMENT SYSTEM PAGE NUMBER: 430
PRINT DATE: 11/26/2024 SLD COUNTY/SR - ANNUAL PRINT COUNTY: FRANKLIN

DIR: B TOTAL LEN: 11.169 MI. DIST: 08-3 SR: 4001
LEFT MUN: LETTERKENNY T RIGHT MUN: LETTERKENNY T

049821 FT

0200/0328
049821 FT

5 0200/0000

0190/2504

0190/2379

0190/2299

0190/2254

0190/1930

0190/1800

0190/1433

0190/0916

0190/0386

046764 FT

0190/0220
046764 FT

5 0190/0000

0180/3238

0180/2871

0180/2480

0180/2102

0180/1841

0180/1531

0180/1254

0180/1006

0180/0903

048"H 24"W BOX CULVERT
LEN=0028 INSTALLED UNKN
2 0 28091 0 00 0497+30
015"DIA CIRC METAL
LEN=0028 INSTALLED UNKN
LENGTH(AH 2768 BK 3057)
015"H 21"W ELLIP METAL
LEN=0028 INSTALLED UNKN
013"H 17"W ELLIP METAL
LEN=0028 INSTALLED UNKN
013"H 17"W ELLIP METAL
LEN=0024 INSTALLED UNKN
018"DIA CIRC METAL
LEN=0024 INSTALLED UNKN
015"H 21"W ELLIP METAL
LEN=0030 INSTALLED UNKN
015"H 21"W ELLIP METAL
LEN=0020 INSTALLED UNKN
015"H 21"W ELLIP METAL
LEN=0026 INSTALLED UNKN
015"H 21"W ELLIP METAL
LEN=0030 INSTALLED UNKN
015"DIA CIRC METAL
LEN=0030 INSTALLED UNKN
SHEARER RD
(FRST)
2 0 28091 0 00 0466+73
LENGTH(AH 3057 BK 3248)
072"DIA CIR PLASTIC
LEN=0028 INSTALLED UNKN
013"H 17"W ELLIP METAL
LEN=0028 INSTALLED UNKN
013"H 17"W ELLIP METAL
LEN=0027 INSTALLED UNKN
013"H 17"W ELLIP METAL
LEN=0025 INSTALLED UNKN
013"H 17"W ELLIP METAL
LEN=0025 INSTALLED UNKN
013"H 17"W ELLIP METAL
LEN=0030 INSTALLED UNKN
013"H 17"W ELLIP METAL
LEN=0028 INSTALLED UNKN
013"H 17"W ELLIP METAL
LEN=0027 INSTALLED UNKN
013"H 17"W ELLIP METAL
LEN=0028 INSTALLED UNKN
013"H 17"W ELLIP METAL

EXTRACT DATE: 11/25/2024 ROADWAY MANAGEMENT SYSTEM PAGE NUMBER: 429
PRINT DATE: 11/26/2024 SLD COUNTY/SR - ANNUAL PRINT COUNTY: FRANKLIN

DIR: B TOTAL LEN: 11.169 MI. DIST: 08-3 SR: 4001
LEFT MUN: LETTERKENNY T RIGHT MUN: LETTERKENNY T

043516 FT

2 0 28091 0 00 0404+93 040549 FT
OLD GILBERT RD
(T551) 0170/0000

| | | | | |
|-------|-------------|-------------------------|-----------|-------|
| -- -- | 0180/0725 | LEN=0032 | INSTALLED | UNKN |
| -- -- | 0180/0519 | 013"H 17"W | ELLIP | METAL |
| -- -- | 0180/0179 | LEN=0027 | INSTALLED | UNKN |
| -- -- | 043516 FT | 013"H 17"W | ELLIP | METAL |
| -- -- | 5 0180/0000 | LEN=0027 | INSTALLED | UNKN |
| -- -- | 0170/2429 | LENGTH(AH 3248 BK 2967) | | |
| -- -- | 0170/2202 | 013"H 17"W | ELLIP | METAL |
| -- -- | 0170/1912 | LEN=0027 | INSTALLED | UNKN |
| -- -- | 0170/1596 | 013"H 17"W | ELLIP | METAL |
| -- -- | 0170/1338 | LEN=0030 | INSTALLED | UNKN |
| -- -- | 0170/1075 | 013"H 17"W | ELLIP | METAL |
| -- -- | 0170/0877 | LEN=0033 | INSTALLED | UNKN |
| -- -- | 0170/0696 | 013"H 17"W | ELLIP | METAL |
| -- -- | | LEN=0037 | INSTALLED | UNKN |
| == | 0170/0049 | OLD GILBERT RD | | |
| == | 040549 FT | (FRST) | | |
| == | 5 0170/0000 | LENGTH(AH 2967 BK 3050) | | |
| -- -- | 0160/3045 | 015"DIA CIRC | METAL | |
| -- -- | 0160/3013 | LEN=0030 | INSTALLED | UNKN |
| -- -- | 0160/3006 | 015"DIA CIRC | METAL | |
| -- -- | 0160/2966 | LEN=0042 | INSTALLED | UNKN |
| -- -- | 0160/2850 | 015"DIA CIRC | METAL | |
| -- -- | 0160/2811 | LEN=0030 | INSTALLED | UNKN |
| -- -- | 0160/2663 | LETTERKENNY | | |
| -- -- | 0160/2624 | SAINT THOMAS T | | |
| -- -- | 0160/2361 | 013"H 17"W | ELLIP | METAL |
| -- -- | | LEN=0029 | INSTALLED | UNKN |
| -- -- | | 013"H 17"W | ELLIP | METAL |
| -- -- | | LEN=0029 | INSTALLED | UNKN |
| -- -- | | 013"H 17"W | ELLIP | METAL |
| -- -- | | LEN=0029 | INSTALLED | UNKN |
| -- -- | | 013"H 17"W | ELLIP | METAL |
| -- -- | | LEN=0029 | INSTALLED | UNKN |
| -- -- | | 013"H 17"W | ELLIP | METAL |

EXTRACT DATE: 11/25/2024 ROADWAY MANAGEMENT SYSTEM PAGE NUMBER: 428
PRINT DATE: 11/26/2024 SLD COUNTY/SR - ANNUAL PRINT COUNTY: FRANKLIN

DIR: B TOTAL LEN: 11.169 MI. DIST: 08-3 SR: 4001
LEFT MUN: SAINT THOMAS T RIGHT MUN: SAINT THOMAS T

037499 FT

| | | | |
|-------------|-------------------------|-----------|------|
| 0160/2322 | LEN=0029 | INSTALLED | UNKN |
| 013"H 17"W | ELLIP | METAL | |
| 0160/2153 | LEN=0035 | INSTALLED | UNKN |
| 013"H 17"W | ELLIP | METAL | |
| 0160/2114 | LEN=0035 | INSTALLED | UNKN |
| 013"H 17"W | ELLIP | METAL | |
| 0160/1966 | LEN=0029 | INSTALLED | UNKN |
| 013"H 17"W | ELLIP | METAL | |
| 0160/1927 | LEN=0029 | INSTALLED | UNKN |
| 013"H 17"W | ELLIP | METAL | |
| 0160/1434 | LEN=0029 | INSTALLED | UNKN |
| 013"H 17"W | ELLIP | METAL | |
| 0160/1395 | LEN=0029 | INSTALLED | UNKN |
| 013"H 17"W | ELLIP | METAL | |
| 0160/1271 | LEN=0029 | INSTALLED | UNKN |
| 013"H 17"W | ELLIP | METAL | |
| 0160/1232 | LEN=0029 | INSTALLED | UNKN |
| 013"H 17"W | ELLIP | METAL | |
| 0160/0912 | LEN=0029 | INSTALLED | UNKN |
| 013"H 17"W | ELLIP | METAL | |
| 0160/0873 | LEN=0029 | INSTALLED | UNKN |
| 013"H 17"W | ELLIP | METAL | |
| 0160/0712 | LEN=0029 | INSTALLED | UNKN |
| 013"H 17"W | ELLIP | METAL | |
| 0160/0673 | LEN=0029 | INSTALLED | UNKN |
| 013"H 17"W | ELLIP | METAL | |
| 0160/0400 | LEN=0029 | INSTALLED | UNKN |
| 013"H 17"W | ELLIP | METAL | |
| 0160/0361 | LEN=0029 | INSTALLED | UNKN |
| 037499 FT | 2 0 28091 0 00 0373+87 | | |
| 5 0160/0000 | LENGTH(AH 3050 BK 2801) | | |
| 015"H 21"W | ELLIP | METAL | |
| 0150/2754 | LEN=0029 | INSTALLED | UNKN |
| 015"H 21"W | ELLIP | METAL | |
| 0150/2715 | LEN=0029 | INSTALLED | UNKN |
| 015"H 21"W | ELLIP | METAL | |
| 0150/2349 | LEN=0018 | INSTALLED | UNKN |
| 015 "DIA | CIRC | METAL | |
| 0150/2128 | LEN=0018 | INSTALLED | UNKN |
| 015 "DIA | CIRC | METAL | |
| 0150/1966 | LEN=0018 | INSTALLED | UNKN |
| 015 "DIA | CIRC | METAL | |
| 0150/1397 | LEN=0019 | INSTALLED | UNKN |
| 015 "DIA | CIRC | METAL | |
| 0150/0745 | LEN=0018 | INSTALLED | UNKN |
| 024 "DIA | CIRC | METAL | |
| 0150/0530 | LEN=0023 | INSTALLED | UNKN |
| 015 "DIA | CIRC | METAL | |
| 0150/0345 | LEN=0018 | INSTALLED | UNKN |

EXTRACT DATE: 11/25/2024 ROADWAY MANAGEMENT SYSTEM PAGE NUMBER: 427
PRINT DATE: 11/26/2024 SLD COUNTY/SR - ANNUAL PRINT COUNTY: FRANKLIN

DIR: B TOTAL LEN: 11.169 MI. DIST: 08-3 SR: 4001
LEFT MUN: SAINT THOMAS T RIGHT MUN: SAINT THOMAS T

034698 FT

| | | | |
|--|--|-----------|-------------------------|
| | | 034698 FT | 2 0 28091 0 00 0346+40 |
| | | | 015 "DIA CIRC METAL |
| | | | LEN=0019 INSTALLED UNKN |
| | | | LENGTH(AH 2801 BK 2336) |
| | | | 015 "DIA CIRC METAL |
| | | | LEN=0018 INSTALLED UNKN |
| | | | 015 "DIA CIRC METAL |
| | | | LEN=0018 INSTALLED UNKN |
| | | | 015 "DIA CIRC METAL |
| | | | LEN=0018 INSTALLED UNKN |
| | | | 015 "DIA CIRC METAL |
| | | | LEN=0018 INSTALLED UNKN |
| | | | 015 "DIA CIRC METAL |
| | | | LEN=0021 INSTALLED UNKN |
| | | | 015 "DIA CIRC METAL |
| | | | LEN=0021 INSTALLED UNKN |
| | | | 015 "DIA CIRC METAL |
| | | | LEN=0024 INSTALLED UNKN |
| | | | 015 "DIA CIRC METAL |
| | | | LEN=0024 INSTALLED UNKN |
| | | | 015 "DIA CIRC METAL |
| | | | LEN=0024 INSTALLED UNKN |
| | | | 015 "DIA CIRC METAL |
| | | | LEN=0024 INSTALLED UNKN |
| | | | 015 "DIA CIRC METAL |
| | | | LEN=0024 INSTALLED UNKN |
| | | | 015 "DIA CIRC METAL |
| | | | LEN=0019 INSTALLED UNKN |
| | | | 015 "DIA CIRC METAL |
| | | | LEN=0019 INSTALLED UNKN |
| | | | 015 "DIA CIRC METAL |
| | | | LEN=0029 INSTALLED UNKN |
| | | | 015 "DIA CIRC METAL |
| | | | LEN=0029 INSTALLED UNKN |

032362 FT

| | | | |
|--|--|-----------|-------------------------|
| | | 032362 FT | 2 0 28091 0 00 0323+32 |
| | | | LENGTH(AH 2336 BK 2524) |
| | | | 015 "DIA CIRC METAL |
| | | | LEN=0029 INSTALLED UNKN |
| | | | 015 "DIA CIRC METAL |
| | | | LEN=0029 INSTALLED UNKN |
| | | | 015 "DIA CIRC METAL |
| | | | LEN=0029 INSTALLED UNKN |
| | | | 015 "DIA CIRC METAL |
| | | | LEN=0029 INSTALLED UNKN |
| | | | 015 "DIA CIRC METAL |
| | | | LEN=0027 INSTALLED UNKN |
| | | | 015 "DIA CIRC METAL |
| | | | LEN=0027 INSTALLED UNKN |
| | | | 015 "DIA CIRC METAL |
| | | | LEN=0027 INSTALLED UNKN |
| | | | 015 "DIA CIRC METAL |

EXTRACT DATE: 11/25/2024 ROADWAY MANAGEMENT SYSTEM PAGE NUMBER: 426
PRINT DATE: 11/26/2024 SLD COUNTY/SR - ANNUAL PRINT COUNTY: FRANKLIN
DIR: B TOTAL LEN: 11.169 MI. DIST: 08-3 SR: 4001
LEFT MUN: SAINT THOMAS T RIGHT MUN: SAINT THOMAS T

| | | | | |
|-----------|-------------|-----------|---------------|------|
| | 0130/0387 | LEN=0027 | INSTALLED | UNKN |
| | | 015 "DIA | CIRC METAL | |
| 029838 FT | 0130/0085 | LEN=0027 | INSTALLED | UNKN |
| | 029838 FT | 2 0 28091 | 0 00 0298+71 | |
| | 5 0130/0000 | LENGTH(AH | 2524 BK 2376) | |
| | | 015 "DIA | CIRC METAL | |
| | 0120/2259 | LEN=0028 | INSTALLED | UNKN |
| | | 015 "DIA | CIRC METAL | |
| | 0120/1844 | LEN=0025 | INSTALLED | UNKN |
| | | 015 "DIA | CIRC METAL | |
| | 0120/1345 | LEN=0019 | INSTALLED | UNKN |
| | | 015 "DIA | CIRC METAL | |
| | 0120/0991 | LEN=0020 | INSTALLED | UNKN |
| | | 015 "DIA | CIRC METAL | |
| 027462 FT | 0120/0574 | LEN=0025 | INSTALLED | UNKN |
| | 027462 FT | 2 0 28091 | 0 00 0274+10 | |
| | 5 0120/0000 | LENGTH(AH | 2376 BK 2547) | |
| | | 024 "DIA | CIRC METAL | |
| | 0110/2076 | LEN=0031 | INSTALLED | UNKN |
| | | 024 "DIA | CIRC METAL | |
| | 0110/2020 | LEN=0031 | INSTALLED | UNKN |
| | | 015 "DIA | CIRC METAL | |
| | 0110/1690 | LEN=0025 | INSTALLED | UNKN |
| | | 015 "DIA | CIRC METAL | |
| | 0110/1643 | LEN=0025 | INSTALLED | UNKN |
| | | 015 "DIA | CIRC METAL | |
| | 0110/1634 | LEN=0025 | INSTALLED | UNKN |
| | | 015 "DIA | CIRC METAL | |
| | 0110/1587 | LEN=0025 | INSTALLED | UNKN |
| | | 015 "DIA | CIRC METAL | |
| | 0110/0967 | LEN=0026 | INSTALLED | UNKN |
| | | 015 "DIA | CIRC METAL | |
| | 0110/0911 | LEN=0026 | INSTALLED | UNKN |
| | | 015 "DIA | CIRC METAL | |
| | 0110/0563 | LEN=0025 | INSTALLED | UNKN |
| | | 015 "DIA | CIRC METAL | |
| | 0110/0507 | LEN=0025 | INSTALLED | UNKN |
| | | 015 "DIA | CIRC METAL | |
| 024915 FT | 0110/0056 | LEN=0023 | INSTALLED | UNKN |
| | 024915 FT | 2 0 28091 | 0 00 0249+51 | |
| | | 015 "DIA | CIRC METAL | |
| | 5 0110/0000 | LEN=0023 | INSTALLED | UNKN |
| | | LENGTH(AH | 2547 BK 2473) | |
| | | 015 "DIA | CIRC METAL | |
| | 0100/2014 | LEN=0024 | INSTALLED | UNKN |
| | | 024 "DIA | CIRC METAL | |
| | 0100/1487 | LEN=0020 | INSTALLED | UNKN |
| | | 018 "DIA | CIRC METAL | |
| | 0100/1175 | LEN=0025 | INSTALLED | UNKN |

EXTRACT DATE: 11/25/2024 ROADWAY MANAGEMENT SYSTEM PAGE NUMBER: 425
PRINT DATE: 11/26/2024 SLD COUNTY/SR - ANNUAL PRINT COUNTY: FRANKLIN

DIR: B TOTAL LEN: 11.169 MI. DIST: 08-3 SR: 4001
LEFT MUN: SAINT THOMAS T RIGHT MUN: SAINT THOMAS T

022442 FT

| | | | | | |
|-----------|-----------|---------------|----------|-----------|------|
| 0100/0578 | 024 "DIA | CIRC METAL | LEN=0024 | INSTALLED | UNKN |
| 022442 FT | 2 0 28091 | 0 00 0224+22 | | | |
| 0100/0000 | LENGTH(AH | 2473 BK 2500) | | | |
| 0090/1930 | 015 "DIA | CIRC METAL | LEN=0024 | INSTALLED | UNKN |
| 0090/1656 | 024 "DIA | CIRC METAL | LEN=0024 | INSTALLED | UNKN |
| 0090/1536 | 018 "DIA | CIRC METAL | LEN=0020 | INSTALLED | UNKN |

019942 FT

| | | | | | |
|-----------|--------------|---------------|----------|-----------|------|
| 0090/0570 | 024 "DIA | CIRC METAL | LEN=0030 | INSTALLED | UNKN |
| 0090/0524 | 048 "DIA | CIRC METAL | LEN=0035 | INSTALLED | UNKN |
| 0090/0161 | 015 "DIA | CIR PLASTIC | LEN=0022 | INSTALLED | UNKN |
| 019942 FT | 2 0 28091 | 0 00 0199+22 | | | |
| 0090/0000 | LENGTH(AH | 2500 BK 2931) | | | |
| 0080/2910 | 013 "DIA | CIRC METAL | LEN=0026 | INSTALLED | UNKN |
| 0080/2596 | 015 "DIA | CIRC METAL | LEN=0027 | INSTALLED | UNKN |
| 0080/2305 | 015 "DIA | CIRC METAL | LEN=0029 | INSTALLED | UNKN |
| 0080/2239 | 036 "DIA | CIRC METAL | LEN=0025 | INSTALLED | UNKN |
| 0080/1697 | 018 "DIA | CIRC METAL | LEN=0024 | INSTALLED | UNKN |
| 0080/1290 | 015 "DIA | CIRC METAL | LEN=0025 | INSTALLED | UNKN |
| 0080/0852 | 018 "DIA | CIRC METAL | LEN=0025 | INSTALLED | UNKN |
| 0080/0439 | 015 "H 21 "W | ELLIP METAL | LEN=0020 | INSTALLED | UNKN |
| 0080/0165 | 018 "H 27 "W | ELLIP METAL | LEN=0040 | INSTALLED | UNKN |
| 017011 FT | 2 0 28091 | 0 00 0169+91 | | | |
| 0080/0000 | LENGTH(AH | 2931 BK 2214) | | | |

017011 FT

| | | | | | |
|-----------|----------|------------|----------|-----------|------|
| 0070/2148 | 015 "DIA | CIRC METAL | LEN=0028 | INSTALLED | UNKN |
| 0070/1931 | 036 "DIA | CIRC METAL | LEN=0052 | INSTALLED | UNKN |
| 0070/1455 | 018 "DIA | CIRC METAL | LEN=0024 | INSTALLED | UNKN |
| 0070/1240 | 015 "DIA | CIRC METAL | LEN=0027 | INSTALLED | UNKN |
| 0070/0866 | 024 "DIA | CIRC METAL | LEN=0034 | INSTALLED | UNKN |

EXTRACT DATE: 11/25/2024 ROADWAY MANAGEMENT SYSTEM PAGE NUMBER: 424
PRINT DATE: 11/26/2024 SLD COUNTY/SR - ANNUAL PRINT COUNTY: FRANKLIN

DIR: B TOTAL LEN: 11.169 MI. DIST: 08-3 SR: 4001
LEFT MUN: SAINT THOMAS T RIGHT MUN: SAINT THOMAS T

014797 FT

| | | | |
|-------------|----------------|-------------|------------|
| 0070/0003 | 018 "DIA | CIRC METAL | |
| 014797 FT | LEN=0029 | INSTALLED | UNKN |
| 5 0070/0000 | 2 0 28091 0 00 | 0147+77 | |
| | LENGTH(AH | 2214 BK | 2495) |
| 0060/2407 | 015 "DIA | CIRC METAL | |
| | LEN=0028 | INSTALLED | UNKN |
| 0060/2140 | 030 "DIA | CIRC METAL | |
| | LEN=0048 | INSTALLED | UNKN |
| 0060/1855 | 024 "DIA | CIRC METAL | |
| | LEN=0029 | INSTALLED | UNKN |
| 0060/1357 | 015 "DIA | CIRC METAL | |
| | LEN=0024 | INSTALLED | UNKN |
| 0060/0916 | 030 "DIA | CIRC METAL | |
| | LEN=0028 | INSTALLED | UNKN |
| 0060/0701 | 015 "DIA | CIRC METAL | |
| | LEN=0024 | INSTALLED | UNKN |
| 0060/0297 | 015 "DIA | CIRC METAL | |
| | LEN=0028 | INSTALLED | UNKN |
| 0060/0010 | 018 "DIA | CIRC METAL | |
| 012302 FT | LEN=0028 | INSTALLED | UNKN |
| 5 0060/0000 | 2 0 28091 0 00 | 0122+82 | |
| | LENGTH(AH | 2495 BK | 2301) |
| 0050/1861 | 015 "DIA | CIRC METAL | |
| | LEN=0028 | INSTALLED | UNKN |
| 0050/1522 | 015 "DIA | CIRC METAL | |
| | LEN=0027 | INSTALLED | UNKN |
| 0050/1168 | 024 "DIA | CIRC METAL | |
| | LEN=0030 | INSTALLED | UNKN |
| 0050/0956 | 042 "DIA | CIR PLASTIC | |
| | LEN=0040 | INSTALLED | 2012 |
| 0050/0597 | 015 "DIA | CIR PLASTIC | |
| | LEN=0040 | INSTALLED | 2012 |
| 0050/0278 | 024 "DIA | CIR PLASTIC | |
| 010001 FT | LEN=0040 | INSTALLED | 2012 |
| | 2 0 28091 0 00 | 0100+01 | |
| | 015 "DIA | CIR PLASTIC | |
| | LEN=0040 | INSTALLED | 2012 |
| 5 0050/0000 | LENGTH(AH | 2301 BK | 3254) |
| | 015 "DIA | CIR PLASTIC | |
| 0040/2998 | LEN=0040 | INSTALLED | 2012 |
| | 015 "DIA | CIR PLASTIC | |
| 0040/2754 | LEN=0040 | INSTALLED | 2012 |
| | 018 "DIA | CIR PLASTIC | |
| 0040/2469 | LEN=0040 | INSTALLED | 2012 |
| | 024 "DIA | CIR PLASTIC | |
| 0040/2082 | LEN=0040 | INSTALLED | 2012 |
| | 015 "DIA | CIR PLASTIC | |
| 0040/1735 | LEN=0040 | INSTALLED | 2012 |
| | 048 "H | 60 "W | ELLIP CONC |

EXTRACT DATE: 11/25/2024 ROADWAY MANAGEMENT SYSTEM PAGE NUMBER: 423
PRINT DATE: 11/26/2024 SLD COUNTY/SR - ANNUAL PRINT COUNTY: FRANKLIN

DIR: B TOTAL LEN: 11.169 MI. DIST: 08-3 SR: 4001
LEFT MUN: SAINT THOMAS T RIGHT MUN: SAINT THOMAS T

STATE GAME LANDS
(GOVT)
STATE GAME LANDS
(GOVT)

006747 FT

0030/1573

0030/1417

003991 FT

002129 FT

000000 FT

| | | |
|-------------------|--------------------------|----------------|
| 0040/1259 | LEN=0030 | INSTALLED UNKN |
| 015 "DIA | CIR | PLASTIC |
| 0040/0802 | LEN=0040 | INSTALLED 2012 |
| 006747 FT | 2 0 28091 0 00 | 0067+47 |
| 0040/0000 | LENGTH(AH 3254 BK 2756) | SAINT THOMAS |
| 0030/2718 | PETERS T | |
| 018 "DIA | CIR | PLASTIC |
| 0030/2700 | LEN=0040 | INSTALLED 2012 |
| 015 "DIA | CIR | PLASTIC |
| 0030/2333 | LEN=0040 | INSTALLED 2012 |
| 0030/0501 | 015 "DIA | CIR PLASTIC |
| LEN=0040 | INSTALLED 2012 | |
| 003991 FT | 2 0 28091 0 00 | 0039+91 |
| 0030/0000 | LENGTH(AH 2756 BK 1862) | 015 "DIA |
| 015 "DIA | CIR | PLASTIC |
| 0020/1442 | LEN=0060 | INSTALLED 2012 |
| 002129 FT | 2 0 28091 0 00 | 0021+29 |
| 0020/0000 | LENGTH(AH 1862 BK 2129) | 018 "DIA |
| 018 "DIA | CIR | PLASTIC |
| 0010/2129 | LEN=0040 | INSTALLED 2012 |
| 018 "DIA | CIR | PLASTIC |
| 0010/1450 | LEN=0040 | INSTALLED 2012 |
| 015 "DIA | CIR | PLASTIC |
| 0010/1266 | LEN=0040 | INSTALLED 2012 |
| 024 "DIA | CIR | PLASTIC |
| 0010/0950 | LEN=0040 | INSTALLED 2012 |
| 0010/0325 | BMS EN 28/4001/0010/0304 | 2 0 28091 0 00 |
| 0003+03 | BROAD RUN | |
| 0010/0304 | BMS BG 28/4001/0010/0304 | |
| 000000 FT | 2 0 28091 0 00 | 0000+00 |
| NC BEAR VALLEY RD | | |
| MAIN ST | | |
| (SR4002 | SEG 0040/0000) | |
| MFC BEGIN | = E | |
| 0010/0000 | LENGTH(AH 2129 BK 0000) | |

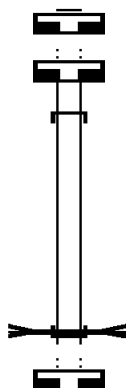
EXTRACT DATE: 11/25/2024 ROADWAY MANAGEMENT SYSTEM PAGE NUMBER: 422
 PRINT DATE: 11/26/2024 SLD COUNTY/SR - ANNUAL PRINT COUNTY: FRANKLIN
 DIR: B TOTAL LEN: .003 MI. DIST: 08-3 SR: 3028
 LEFT MUN: SAINT THOMAS T RIGHT MUN: SAINT THOMAS T

000018 FT

000018 FT

000000 FT

000000 FT



000018 FT

7030/0000 LENGTH(AH 2474 BK 2775)

000018 FT

7022/0000 LENGTH(AH 2775 BK 0018)

INTER-AHD ROLLING RD (TB SR 3028)

0020/0018 (TWP)

000000 FT 2 0 28078 0 00 0028+53

NC ROLLING RD

BR OF BACK C

STRUCTURE LENGTH 18 FT

BMSID 28/3028/0020/0000

INTER-BK

ROLLING RD (TB SR 3028)

(TWP)

MFC BEGIN = E

5 0020/0000

LENGTH(AH 0018 BK 2841)

000000 FT

7010/0000 LENGTH(AH 2841 BK 0000)

EXTRACT DATE: 11/25/2024 ROADWAY MANAGEMENT SYSTEM PAGE NUMBER: 421
PRINT DATE: 11/26/2024 SLD COUNTY/SR - ANNUAL PRINT COUNTY: FRANKLIN
DIR: B TOTAL LEN: 1.484 MI. DIST: 08-3 SR: 3026
LEFT MUN: WARREN T RIGHT MUN: WARREN T

007836 FT



007836 FT
INTER-AHD MARYLAND STATE LINE
0030/2493 (STBD)
018 " DIA CIR PLASTIC

EXTRACT DATE: 11/25/2024 ROADWAY MANAGEMENT SYSTEM PAGE NUMBER: 420
PRINT DATE: 11/26/2024 SLD COUNTY/SR - ANNUAL PRINT COUNTY: FRANKLIN

DIR: B TOTAL LEN: 1.484 MI. DIST: 08-3 SR: 3026
LEFT MUN: WARREN T RIGHT MUN: WARREN T

FORGE RD
(T304)

0030/1908

005343 FT

002297 FT

000000 FT

LITTLE COVE RD
(SR0456 SEG 0040/1008) 0010/0000

0030/2202 LEN=0040 INSTALLED 2014
0030/1734 036 "DIA CIR PLASTIC
LEN=0040 INSTALLED 2014
0030/0763 024 "DIA CIR PLASTIC
LEN=0040 INSTALLED 2014
005343 FT 2 0 28042 0 00 0024+93
S 0030/0000 LENGTH(AH 2493 BK 3046)
018 "DIA CIR PLASTIC
0020/3017 LEN=0040 INSTALLED 2014
0020/2371 030 "DIA CIR PLASTIC
LEN=0040 INSTALLED 2014
0020/2002 024 "DIA CIR PLASTIC
LEN=0040 INSTALLED 2014
0020/1569 024 "DIA CIR PLASTIC
LEN=0040 INSTALLED 2014
0020/1349 018 "DIA CIR PLASTIC
LEN=0040 INSTALLED 2014
0020/1121 018 "DIA CIR PLASTIC
LEN=0040 INSTALLED 2014
0020/0019 BMS EN 28/3026/0020/0000
002297 FT 2 0 28042 0 00 0055+29
CARTERS CR
S 0020/0000 BMSBG 28/3026/0020/0000
0010/1964 LENGTH(AH 3046 BK 2297)
BMS EN 28/3026/0010/1854
2 0 28042 0 00 0059+68
LITTLE COVE CREEK
0010/1854 BMSBG 28/3026/0010/1854
0010/1246 015 "DIA CIR PLASTIC
LEN=0040 INSTALLED 2014
0010/0620 015 "DIA CIR PLASTIC
LEN=0040 INSTALLED 2014
0010/0172 015 "DIA CIR PLASTIC
LEN=0040 INSTALLED 2014
000000 FT 2 0 28042 0 01 0078+61
LITTLE COVE RD
(SR0456 SEG 0040/1008)
NC MI LL DR
MFC BEGIN = D
S 0010/0000 LENGTH(AH 2297 BK 0000)

DIR: B TOTAL LEN: 1.218 MI. DIST: 08-3 SR: 3024
LEFT MUN: PETERS T RIGHT MUN: PETERS T

EXTRACT DATE: 11/25/2024 ROADWAY MANAGEMENT SYSTEM PAGE NUMBER: 418
PRINT DATE: 11/26/2024 SLD COUNTY/SR - ANNUAL PRINT COUNTY: FRANKLIN

DIR: B TOTAL LEN: 1.337 MI. DIST: 08-3 SR: 3022
LEFT MUN: PETERS T RIGHT MUN: PETERS T

007060 FT

007060 FT STEELE AV
0030/2025 (SR3009 SEG 0190/1864)
UNKNOWN AL
0030/1805 (TWP)

005035 FT

0030/0402 015 "DIA CIR PLASTIC
LEN=0025 INSTALLED UNKN
0030/0376 015 "DIA CIR PLASTIC
LEN=0030 INSTALLED 2004
005035 FT 2 0 28083 0 00 0050+10
5 0030/0000 LENGTH(AH 2025 BK 2259)

002776 FT

0020/0207 015 "DIA CIR PLASTIC
LEN=0030 INSTALLED 2004
002776 FT 2 0 28083 0 00 0027+76
SPRING GROVE CEMETERY R
(T643)
5 0020/0000 LENGTH(AH 2259 BK 2776)
018 "DIA CIR PLASTIC
0010/2212 LEN=0030 INSTALLED 2004

000000 FT

0010/1586 015 "DIA CIR PLASTIC
LEN=0030 INSTALLED 2004
0010/1023 015 "DIA CIR PLASTIC
LEN=0030 INSTALLED 2004
0010/0555 015 "DIA CIR PLASTIC
LEN=0030 INSTALLED 2004
0010/0024 015 "DIA CIR PLASTIC
LEN=0040 INSTALLED 2012
0010/0021 015 "DIA CIR PLASTIC
LEN=0040 INSTALLED 2012
000000 FT 2 0 28083 0 00 0000+00
NC ET
MERCERSBURG RD
(SR0416 SEG 0210/0000)
MFC BEGIN = E
5 0010/0000 LENGTH(AH 2776 BK 0000)

EXTRACT DATE: 11/25/2024 ROADWAY MANAGEMENT SYSTEM PAGE NUMBER: 417
PRINT DATE: 11/26/2024 SLD COUNTY/SR - ANNUAL PRINT COUNTY: FRANKLIN

DIR: B TOTAL LEN: 5.144 MI. DIST: 08-3 SR: 3017
LEFT MUN: SAINT THOMAS T RIGHT MUN: SAINT THOMAS T

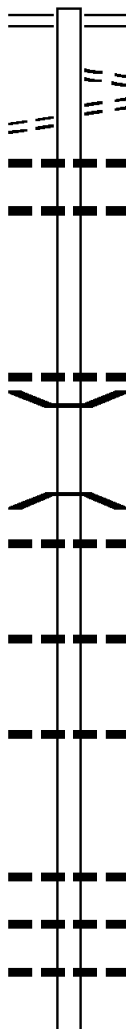
VILLAGE LN
(TWP)

027158 FT

0100/3325

023455 FT

020392 FT



027158 FT LINCOLN HW
0100/3703 (SR0030 SEG 0220/1057)
0100/3522 LC FOR VILLAGE LN
(CONN)
0100/3325 VILLAGE LN
(TWP)
0100/2932 018 " DIA CIR PLASTIC
LEN=0028 INSTALLED UNKN
0100/2690 018 " DIA CIR PLASTIC
LEN=0028 INSTALLED UNKN

0100/0620 018 " DIA CIR PLASTIC
LEN=0028 INSTALLED UNKN
0100/0023 BMSEN 28/3017/0100/0000
023455 FT 2 0 28082 0 01 0241+89
CAMPBELL RUN
BMSBG 28/3017/0100/0000
5 0100/0000 LENGTH(AH 3703 BK 3063)
0090/2751 030 " DIA CIR PLASTIC
LEN=0042 INSTALLED UNKN

0090/1801 054 " DIA CIRC CONCR
LEN=0037 INSTALLED UNKN

0090/0851 044 "H 54 "W ELLIP METAL
LEN=0039 INSTALLED UNKN

020392 FT 2 0 28082 0 01 0211+31
5 0090/0000 LENGTH(AH 3063 BK 2425)

0080/1719 018 " DIA CIR PLASTIC
LEN=0031 INSTALLED UNKN
0080/1320 018 " DIA CIR PLASTIC
LEN=0030 INSTALLED UNKN
0080/1069 018 " DIA CIR PLASTIC
LEN=0031 INSTALLED UNKN

EXTRACT DATE: 11/25/2024 ROADWAY MANAGEMENT SYSTEM PAGE NUMBER: 416
PRINT DATE: 11/26/2024 SLD COUNTY/SR - ANNUAL PRINT COUNTY: FRANKLIN

DIR: B TOTAL LEN: 5.144 MI. DIST: 08-3 SR: 3017
LEFT MUN: SAINT THOMAS T RIGHT MUN: SAINT THOMAS T

| | | | | |
|----------------------------------|--|--|-------------|-------------------------|
| 017967 FT | | | 017967 FT | 2 0 28082 0 01 0187+06 |
| | | | 5 0080/0000 | LENGTH(AH 2425 BK 2587) |
| | | | 0070/2073 | 018 "DIA CIR PLASTIC |
| | | | | LEN=0031 INSTALLED UNKN |
| | | | 0070/1545 | GEHR RD |
| | | | | (T421) |
| | | | 0070/1275 | 014"H 23"W ELLIP CONC |
| | | | | LEN=0028 INSTALLED UNKN |
| 015380 FT | | | 015380 FT | 2 0 28082 0 01 0161+19 |
| | | | 5 0070/0000 | LENGTH(AH 2587 BK 2360) |
| | | | 0060/2348 | 024 "DIA CIR PLASTIC |
| | | | | LEN=0033 INSTALLED UNKN |
| | | | 0060/1663 | 024 "DIA CIR PLASTIC |
| | | | | LEN=0033 INSTALLED UNKN |
| | | | 0060/1401 | 019"H 30"W ELLIP METAL |
| | | | | LEN=0040 INSTALLED UNKN |
| | | | 0060/0558 | 024 "DIA CIR PLASTIC |
| | | | | LEN=0040 INSTALLED UNKN |
| | | | 0060/0138 | 024 "DIA CIR PLASTIC |
| | | | | LEN=0035 INSTALLED UNKN |
| 2 0 28082 0 01 0137+59 013020 FT | | | 013020 FT | VALLEY CAMP RD |
| BRANDTS CHURCH RD | | | | (T409) |
| (T409) | | | 5 0060/0000 | LENGTH(AH 2360 BK 2488) |
| 0060/0000 | | | | 024 "DIA CIR PLASTIC |
| | | | 0050/1879 | LEN=0040 INSTALLED UNKN |
| | | | 0050/1549 | 018 "DIA CIRC CONCR |
| | | | | LEN=0035 INSTALLED 1998 |
| | | | 0050/0724 | 024 "DIA CIR PLASTIC |
| | | | | LEN=0040 INSTALLED UNKN |
| 010532 FT | | | 010532 FT | 2 0 28082 0 00 0105+31 |
| | | | 5 0050/0000 | LENGTH(AH 2488 BK 2062) |
| | | | 0040/1507 | 030 "DIA CIR PLASTIC |
| | | | | LEN=0040 INSTALLED UNKN |
| | | | 0040/0971 | 036 "DIA CIR PLASTIC |
| | | | | LEN=0060 INSTALLED 2001 |
| | | | 0040/0394 | 018 "DIA CIR PLASTIC |
| | | | | LEN=0029 INSTALLED UNKN |
| 008470 FT | | | 008470 FT | 2 0 28082 0 00 0084+96 |
| | | | 5 0040/0000 | LENGTH(AH 2062 BK 2300) |
| | | | | 024 "DIA CIR PLASTIC |
| | | | 0030/2207 | LEN=0029 INSTALLED UNKN |
| | | | | SAINT THOMAS |

EXTRACT DATE: 11/25/2024 ROADWAY MANAGEMENT SYSTEM PAGE NUMBER: 415
PRINT DATE: 11/26/2024 SLD COUNTY/SR - ANNUAL PRINT COUNTY: FRANKLIN

DIR: B TOTAL LEN: 5.144 MI. DIST: 08-3 SR: 3017
LEFT MUN: SAINT THOMAS T RIGHT MUN: SAINT THOMAS T

HUBER RD
(T415)

0030/1703

0030/1951 PETERS T
024 "DIA CIR PLASTIC
0030/1723 LEN=0050 INSTALLED 1998
NC PIONEER DR

006170 FT

0030/0446 024 "DIA CIR PLASTIC
LEN=0070 INSTALLED UNKN
WINDMILL RD
0030/0419 (T415)
024 "DIA CIR PLASTIC
0030/0406 LEN=0045 INSTALLED UNKN
052 "H 66 "W CON BOX CUL
0030/0004 LEN=0028 INSTALLED UNKN
006170 FT 2 0 28082 0 00 0061+70
5 0030/0000 LENGTH(AH 2300 BK 3475)
015 "DIA CIRC METAL
0020/2966 LEN=0031 INSTALLED UNKN

002695 FT

0020/1620 015 "DIA CIRC METAL
LEN=0041 INSTALLED UNKN
002695 FT 2 0 28082 0 00 0026+95
TR. BACK CK
STRUCTURE LENGTH 12 FT
BMSID 28/3017/0020/0000
5 0020/0000 LENGTH(AH 3475 BK 2695)

000000 FT

0010/1569 018 "DIA CIRC METAL
LEN=0040 INSTALLED UNKN
0010/0782 015 "DIA CIRC METAL
LEN=0031 INSTALLED UNKN
0010/0163 018 "DIA CIR PLASTIC
LEN=0033 INSTALLED UNKN
000000 FT 2 0 28082 0 00 0000+00
NC RO CKDALE RD
STITZELLS RD
(SR3002 SEG 0070/0882)
MFC BEGIN = E
5 0010/0000 LENGTH(AH 2695 BK 0000)

EXTRACT DATE: 11/25/2024 ROADWAY MANAGEMENT SYSTEM PAGE NUMBER: 414
PRINT DATE: 11/26/2024 SLD COUNTY/SR - ANNUAL PRINT COUNTY: FRANKLIN

DIR: B TOTAL LEN: 4.377 MI. DIST: 08-3 SR: 3015
LEFT MUN: HAMILTON T RIGHT MUN: HAMILTON T

WARM SPRING RD 023110 FT
(SR0995 SEG 0290/1038) 0090/2749

020361 FT

016903 FT

COLD SMITH RD
(T430)

0070/1570

013774 FT

023110 FT WARM SPRING RD
0090/2749 (SR0995 SEG 0290/1038)
036 "DIA CIRC METAL
0090/2238 LEN=0050 INSTALLED UNKN
GOMER RD
0090/2194 (T665)
018 "DIA CIR PLASTIC
0090/1743 LEN=0040 INSTALLED 2007
015 "DIA CIR PLASTIC
0090/1408 LEN=0035 INSTALLED 2007

015 "DIA CIR PLASTIC
0090/0103 LEN=0028 INSTALLED 2007
020361 FT 2 0 28033 0 00 0203+95
COONTOWN RD
(T659)
5 0090/0000 LENGTH(AH 2749 BK 3458)

015 "DIA CIR PLASTIC
0080/2588 LEN=0065 INSTALLED UNKN
015 "DIA CIR PLASTIC
0080/2241 LEN=0035 INSTALLED 2007

018 "DIA CIR PLASTIC
0080/1114 LEN=0032 INSTALLED 2007
015 "DIA CIRC METAL
0080/0797 LEN=0038 INSTALLED UNKN
015 "DIA CIR PLASTIC
0080/0201 LEN=0037 INSTALLED 2007
016903 FT 2 0 28033 0 00 0169+10
5 0080/0000 LENGTH(AH 3458 BK 3129)
015 "DIA CIR PLASTIC
0070/2639 LEN=0031 INSTALLED 2007
HAMILTON
0070/2255 ANTRIM T

015 "DIA CIR PLASTIC
0070/1569 LEN=0050 INSTALLED 2007

030 "DIA CIR PLASTIC
0070/0796 LEN=0040 INSTALLED 2004

013774 FT 2 0 28033 0 00 0137+81

EXTRACT DATE: 11/25/2024 ROADWAY MANAGEMENT SYSTEM PAGE NUMBER: 413
PRINT DATE: 11/26/2024 SLD COUNTY/SR - ANNUAL PRINT COUNTY: FRANKLIN

DIR: B TOTAL LEN: 4.377 MI. DIST: 08-3 SR: 3015
LEFT MUN: ANTRIM T RIGHT MUN: ANTRIM T

012619 FT

011714 FT

009126 FT

5 0070/0000 LENGTH(AH 3129 BK 1155)
048 "DIA CIR PLASTIC
0060/0937 LEN=0050 INSTALLED 2007
024 "DIA CIRC METAL
0060/0533 LEN=0060 INSTALLED UNKN
0060/0462 BMSSEN 28/3015/0060/0356
2 0 28033 0 00 0126+26
CONOCOCHIEAGUE CREEK
0060/0345 BMSBG 28/3015/0060/0356
LEHMAN RD
0060/0296 (T432)
015"H 21"W ELLIP METAL
0060/0163 LEN=0042 INSTALLED UNKN
012619 FT 2 0 28033 0 00 0126+26
5 0060/0000 LENGTH(AH 1155 BK 0905)
015"H 21"W ELLIP METAL
0050/0664 LEN=0037 INSTALLED UNKN
015"H 21"W ELLIP METAL
0050/0186 LEN=0042 INSTALLED UNKN
011714 FT 2 0 28033 0 00 0117+58
KAUFFMAN RD
(SR2016 SEG 0010/0000)
5 0050/0000 LENGTH(AH 0905 BK 2588)
036 "DIA CIR PLASTIC
0040/2452 LEN=0050 INSTALLED UNKN

0040/1541 018 "DIA CIR PLASTIC
LEN=0040 INSTALLED 2003
0040/1222 018 "DIA CIR PLASTIC
LEN=0034 INSTALLED 2003
0040/0890 018 "DIA CIR PLASTIC
LEN=0055 INSTALLED 2003
0040/0830 015 "DIA CIR PLASTIC
LEN=0040 INSTALLED UNKN
0040/0672 018 "DIA CIR PLASTIC
LEN=0070 INSTALLED 2003
0040/0600 036 "DIA CIR PLASTIC
LEN=0080 INSTALLED 2003
0040/0180 018 "DIA CIR PLASTIC
LEN=0050 INSTALLED 2002
009126 FT 2 0 28033 0 00 0091+54
UNKNOWN
(TWP)
5 0040/0000 LENGTH(AH 2588 BK 3348)
018 "DIA CIR PLASTIC
0030/3313 LEN=0048 INSTALLED 2003

024 "DIA CIR PLASTIC

EXTRACT DATE: 11/25/2024 ROADWAY MANAGEMENT SYSTEM PAGE NUMBER: 412
PRINT DATE: 11/26/2024 SLD COUNTY/SR - ANNUAL PRINT COUNTY: FRANKLIN

DIR: B TOTAL LEN: 4.377 MI. DIST: 08-3 SR: 3015
LEFT MUN: ANTRIM T RIGHT MUN: ANTRIM T

005778 FT

002970 FT

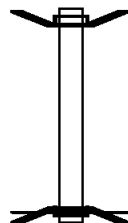
000000 FT

| | | |
|-----------|-------------------------|----------------|
| 0030/2201 | LEN=0048 | INSTALLED 2003 |
| 024 "DIA | CIR PLASTIC | |
| 0030/1794 | LEN=0035 | INSTALLED 2003 |
| 015 "DIA | CIR PLASTIC | |
| 0030/1260 | LEN=0035 | INSTALLED 2003 |
| 0030/0058 | 053"H 83"W ELLIP CONC | |
| 005778 FT | LEN=0056 | INSTALLED UNKN |
| | 2 0 28033 0 00 0058+06 | |
| | STONE BRIDGE RD | |
| 0030/0000 | (SR3013 SEG 0040/1436) | |
| | LENGTH(AH 3348 BK 2808) | |
| 0020/2802 | 024 "DIA CIR PLASTIC | |
| | LEN=0054 | INSTALLED UNKN |
| 0020/2000 | 015 "DIA CIR PLASTIC | |
| | LEN=0036 | INSTALLED 2003 |
| 0020/1807 | 015 "DIA CIR PLASTIC | |
| | LEN=0035 | INSTALLED 2003 |
| 0020/1410 | 015 "DIA CIR PLASTIC | |
| | LEN=0030 | INSTALLED 2003 |
| 0020/1160 | 018 "DIA CIR PLASTIC | |
| | LEN=0038 | INSTALLED 2004 |
| 0020/0492 | 024 "DIA CIR PLASTIC | |
| | LEN=0037 | INSTALLED 2003 |
| 0020/0196 | 015 "DIA CIR PLASTIC | |
| | LEN=0038 | INSTALLED 2003 |
| 002970 FT | 2 0 28033 0 00 0029+70 | |
| 0020/0000 | LENGTH(AH 2808 BK 2970) | |
| 0010/2342 | 015 "DIA CIR PLASTIC | |
| | LEN=0040 | INSTALLED 2003 |
| 0010/1987 | 012"H 17"W ELLIP METAL | |
| | LEN=0038 | INSTALLED UNKN |
| 0010/1425 | 012"H 17"W ELLIP METAL | |
| | LEN=0035 | INSTALLED UNKN |
| 0010/1129 | 024 "DIA CIR PLASTIC | |
| | LEN=0035 | INSTALLED 2003 |
| 0010/0328 | 017"H 12"W ELLIP METAL | |
| 000000 FT | LEN=0034 | INSTALLED UNKN |
| | 2 0 28033 0 00 0000+00 | |
| | NC GU | |
| | WILLIAMSON RD | |
| | (SR3002 SEG 0130/0431) | |
| | MFC BEGIN = E | |
| 0010/0000 | LENGTH(AH 2970 BK 0000) | |

EXTRACT DATE: 11/25/2024 ROADWAY MANAGEMENT SYSTEM PAGE NUMBER: 411
PRINT DATE: 11/26/2024 SLD COUNTY/SR - ANNUAL PRINT COUNTY: FRANKLIN
DIR: B TOTAL LEN: .041 MI. DIST: 08-3 SR: 3014
LEFT MUN: ANTRIM T RIGHT MUN: ANTRIM T

000217 FT

000000 FT



000217 FT BMS EN 28/3014/0010/0000
INTER-AHD HYKES RD
0010/0217 (T351)
000000 FT 1 0 00799 0 00 0044+52
NC HYKES RD
INTER-BK HYKES RD
(T351)
I-81 (NB)
BMSBG 28/3014/0010/0000
MFC BEGIN = E
0010/0000 LENGTH(AH 0217 BK 0000)

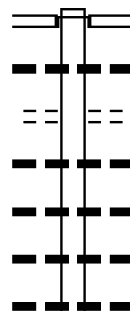
EXTRACT DATE: 11/25/2024 ROADWAY MANAGEMENT SYSTEM PAGE NUMBER: 410
PRINT DATE: 11/26/2024 SLD COUNTY/SR - ANNUAL PRINT COUNTY: FRANKLIN

DIR: B TOTAL LEN: 7.847 MI. DIST: 08-3 SR: 3013
LEFT MUN: SAINT THOMAS T RIGHT MUN: SAINT THOMAS T

041434 FT

041434 FT
INTER-AHD

SCHOOL HOUSE RD
(T418)
LINCOLN WY WEST
(SR0030 SEG 0230/0000)
018" DIA CIR PLASTIC
LEN=0035 INSTALLED UNKN
VILLAGE LN
(TWP)
015" DIA CIR PLASTIC
LEN=0054 INSTALLED UNKN
015" DIA CIR PLASTIC
LEN=0039 INSTALLED UNKN
050"H 42"W PIPE ARCH
LEN=0030 INSTALLED UNKN
048"H 40"W PIPE ARCH
LEN=0033 INSTALLED UNKN



0170/2860

0170/2538

0170/2507

0170/2503

0170/2309

0170/1818

0170/1462

0170/0530

0170/0381

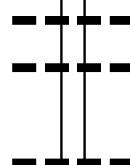
038574 FT

5

0170/0000

018" DIA CIR PLASTIC
LEN=0032 INSTALLED UNKN
024" DIA CIR PLASTIC
LEN=0030 INSTALLED UNKN
2 0 28005 0 01 0200+14
LENGTH(AH 2860 BK 1985)

038574 FT



0160/0803

0160/0278

036589 FT

5

0160/0000

0150/2356

030" DIA CIR PLASTIC
LEN=0040 INSTALLED UNKN
015" DIA CIR PLASTIC
LEN=0038 INSTALLED UNKN
2 0 28005 0 01 0180+52
LENGTH(AH 1985 BK 2542)
015" DIA CIR PLASTIC
LEN=0038 INSTALLED UNKN

036589 FT



0150/0662

024" DIA CIR PLASTIC
LEN=0041 INSTALLED UNKN

EXTRACT DATE: 11/25/2024 ROADWAY MANAGEMENT SYSTEM PAGE NUMBER: 409
PRINT DATE: 11/26/2024 SLD COUNTY/SR - ANNUAL PRINT COUNTY: FRANKLIN

DIR: B TOTAL LEN: 7.847 MI. DIST: 08-3 SR: 3013
LEFT MUN: SAINT THOMAS T RIGHT MUN: SAINT THOMAS T

| | | | | |
|---------------------|-----------|--------------------------|----------------|-----------------------|
| | | | | 024 " DIA CIR PLASTIC |
| | 0150/0404 | LEN=0034 | INSTALLED UNKN | |
| | | 024 " DIA CIR CONCR | | |
| | 0150/0343 | LEN=0034 | INSTALLED UNKN | |
| | | 024 " DIA CIR CONCR | | |
| 034047 FT | 0150/0273 | LEN=0033 | INSTALLED UNKN | |
| | 034047 FT | 2 0 28005 0 01 0155+10 | | |
| | 0150/0000 | LENGTH(AH 2542 BK 2582) | | |
| | | 015 " DIA CIR PLASTIC | | |
| | 0140/2528 | LEN=0033 | INSTALLED UNKN | |
| | | 018 " DIA CIR PLASTIC | | |
| | 0140/2345 | LEN=0030 | INSTALLED UNKN | |
| KELLER RD (T410) | | | | |
| | 0140/1915 | | | |
| | | 015 " DIA CIR PLASTIC | | |
| | 0140/1902 | LEN=0034 | INSTALLED UNKN | |
| | | 072 " DIA CIR METAL | | |
| | 0140/1611 | LEN=0040 | INSTALLED UNKN | |
| | | 036 " DIA CIR PLASTIC | | |
| | 0140/1272 | LEN=0052 | INSTALLED UNKN | |
| | | 015 " DIA CIR PLASTIC | | |
| | 0140/0775 | LEN=0034 | INSTALLED UNKN | |
| | | 018 " DIA CIR PLASTIC | | |
| | 0140/0628 | LEN=0038 | INSTALLED UNKN | |
| | | 015 " DIA CIR PLASTIC | | |
| | 0140/0361 | LEN=0033 | INSTALLED UNKN | |
| | | 018 " DIA CIR PLASTIC | | |
| 031465 FT | 0140/0186 | LEN=0035 | INSTALLED UNKN | |
| | 031465 FT | 2 0 28005 0 01 0129+28 | | |
| | 0140/0000 | LENGTH(AH 2582 BK 2392) | | |
| | | 015 " DIA CIR PLASTIC | | |
| | 0130/2220 | LEN=0031 | INSTALLED UNKN | |
| | | | | |
| | 0130/1466 | BMS EN 28/3013/0130/1404 | | |
| | | 2 0 28005 0 01 0119+70 | | |
| | | TR CMBELL RN | | |
| | 0130/1456 | BMSBG 28/3013/0130/1404 | | |
| | | 060 " DIA CIR CONCR | | |
| | 0130/1425 | LEN=0030 | INSTALLED UNKN | |
| | | SNIDER RD | | |
| GEHR RD (T421) | 0130/1383 | (T425) | | |
| | | 024 "H 33 "W ELLIP METAL | | |
| | 0130/0861 | LEN=0040 | INSTALLED 1999 | |
| | | 015 " DIA CIR PLASTIC | | |
| | 0130/0492 | LEN=0040 | INSTALLED 2007 | |
| | | 030 " DIA CIR PLASTIC | | |
| | 0130/0010 | LEN=0040 | INSTALLED UNKN | |
| 029073 FT | 029073 FT | 2 0 28005 0 01 0105+66 | | |
| | 0130/0000 | LENGTH(AH 2392 BK 2674) | | |
| | | 015 "H 21 "W ELLIP METAL | | |

EXTRACT DATE: 11/25/2024 ROADWAY MANAGEMENT SYSTEM PAGE NUMBER: 408
PRINT DATE: 11/26/2024 SLD COUNTY/SR - ANNUAL PRINT COUNTY: FRANKLIN

DIR: B TOTAL LEN: 7.847 MI. DIST: 08-3 SR: 3013
LEFT MUN: SAINT THOMAS T RIGHT MUN: SAINT THOMAS T

026399 FT

024697 FT

021814 FT

| | | | |
|---------------|----------------|---------------|---------|
| 0120/2480 | LEN=0036 | INSTALLED | UNKN |
| 015 "DIA | CIR | PLASTIC | |
| 0120/1901 | LEN=0060 | INSTALLED | 2005 |
| ROLLING RD | | | |
| (TWP) | | | |
| 0120/1897 | 030 "DIA | CIR | PLASTIC |
| 0120/1845 | LEN=0041 | INSTALLED | UNKN |
| 015 "DIA | CIR | PLASTIC | |
| 0120/1517 | LEN=0029 | INSTALLED | UNKN |
| 030 "DIA | CIR | PLASTIC | |
| 0120/1068 | LEN=0040 | INSTALLED | 2007 |
| 015 "DIA | CIR | PLASTIC | |
| 0120/0549 | LEN=0037 | INSTALLED | 2003 |
| 018 "DIA | CIR | PLASTIC | |
| 0120/0020 | LEN=0040 | INSTALLED | UNKN |
| 026399 FT | 2 0 28005 | 0 01 0078+78 | |
| 5 0120/0000 | LENGTH(AH | 2674 BK 1702) | |
| 018 "DIA | CIR | PLASTIC | |
| 0110/1395 | LEN=0043 | INSTALLED | UNKN |
| 020 "DIA | CIR | PLASTIC | |
| 0110/1130 | LEN=0035 | INSTALLED | UNKN |
| 030 "DIA | CIR | PLASTIC | |
| 0110/0682 | LEN=0040 | INSTALLED | 2006 |
| 018 "DIA | CIR | PLASTIC | |
| 0110/0456 | LEN=0034 | INSTALLED | UNKN |
| 015 "DIA | CIR | PLASTIC | |
| 0110/0165 | LEN=0032 | INSTALLED | UNKN |
| 024 "DIA | CIR | PLASTIC | |
| 0110/0047 | LEN=0051 | INSTALLED | UNKN |
| 024697 FT | 2 0 28005 | 0 00 0055+21 | |
| 5 0110/0000 | LENGTH(AH | 1702 BK 2883) | |
| 018 "DIA | CIR | PLASTIC | |
| 0100/2480 | LEN=0040 | INSTALLED | UNKN |
| 015 "DIA | CIR | PLASTIC | |
| 0100/2380 | LEN=0030 | INSTALLED | UNKN |
| 018 "DIA | CIR | PLASTIC | |
| 0100/1768 | LEN=0060 | INSTALLED | 2005 |
| 030 "DIA | CIR | PLASTIC | |
| 0100/1443 | LEN=0054 | INSTALLED | UNKN |
| GRAPEVINE RD | | | |
| (T459) | | | |
| 0100/1028 | 030 "DIA | CIR | PLASTIC |
| 0100/0782 | LEN=0060 | INSTALLED | UNKN |
| 030 "DIA | CIR | PLASTIC | |
| 0100/0682 | LEN=0054 | INSTALLED | UNKN |
| 0100/0198 | BMSSEN 28/3013 | 0100/0000 | |
| 021814 FT | 2 0 28005 | 0 00 0026+63 | |
| BACK CREEK | | | |
| BMSBG 28/3013 | 0100/0000 | | |

EXTRACT DATE: 11/25/2024 ROADWAY MANAGEMENT SYSTEM PAGE NUMBER: 407
PRINT DATE: 11/26/2024 SLD COUNTY/SR - ANNUAL PRINT COUNTY: FRANKLIN

DIR: B TOTAL LEN: 7.847 MI. DIST: 08-3 SR: 3013
LEFT MUN: SAINT THOMAS T RIGHT MUN: SAINT THOMAS T

2 0 28005 0 00 0000+00 019158 FT
WARM SPRING RD
(SR0995 SEG 0240/1158) 0090/0000
019158 FT

2 0 28066 0 01 0173+56 017282 FT
BULLITT RD
(T431) 0080/0000

014925 FT

| Station | Description | Length | Material | Notes |
|-----------|----------------------------|----------|----------------|-------|
| 0100/0000 | LENGTH(AH 2883 BK 2656) | 036" | DIA CIRC METAL | |
| 0090/2575 | LEN=0059 | | INSTALLED UNKN | |
| 0090/1859 | 018" DIA CIR PLASTIC | LEN=0042 | INSTALLED UNKN | |
| 0090/1496 | 018" DIA CIR PLASTIC | LEN=0066 | INSTALLED UNKN | |
| 0090/0065 | 018" DIA CIR PLASTIC | LEN=0035 | INSTALLED UNKN | |
| 019158 FT | NC ST THOMAS-WILLIAMSON RD | | | |
| 019158 FT | INTER-BK WARM SPRING RD | | | |
| 019158 FT | (SR0995 SEG 0240/1158) | | | |
| 019158 FT | MFC BEGIN = D | | | |
| 0090/0000 | LTH AH 002656 BK 000100 | | | |
| 019158 FT | LTH AH 000100 BK 001876 | | | |
| 7084/0000 | WARM SPRING RD | | | |
| INTER-AHD | (SR0995 SEG 0250/0000) | | | |
| 0080/1876 | WARM SPRING RD | | | |
| 0080/1573 | (SR0995 SEG 0250/0000) | | | |
| 0080/1573 | 018" DIA CIR PLASTIC | LEN=0040 | INSTALLED 2001 | |
| 017282 FT | | | | |
| 0080/0000 | LENGTH(AH 1876 BK 2357) | | | |
| 0070/2035 | BULLITT RD | | | |
| 0070/1491 | (T431) | | | |
| 0070/1491 | 013"H 17"W ELLIP METAL | LEN=0030 | INSTALLED 2002 | |
| 0070/0010 | 036" DIA CIR PLASTIC | LEN=0010 | INSTALLED UNKN | |
| 014925 FT | 2 0 28066 0 01 0149+23 | | | |
| 0070/0000 | LENGTH(AH 2357 BK 2517) | | | |
| 0060/2517 | 036" DIA CIR PLASTIC | LEN=0045 | INSTALLED UNKN | |
| 0060/1887 | 015"H 21"W ELLIP METAL | LEN=0036 | INSTALLED UNKN | |
| 0060/1887 | COLD SMITH RD | | | |

EXTRACT DATE: 11/25/2024 ROADWAY MANAGEMENT SYSTEM PAGE NUMBER: 406
PRINT DATE: 11/26/2024 SLD COUNTY/SR - ANNUAL PRINT COUNTY: FRANKLIN

DIR: B TOTAL LEN: 7.847 MI. DIST: 08-3 SR: 3013
LEFT MUN: SAINT THOMAS T RIGHT MUN: SAINT THOMAS T

2 0 28066 0 00 0124+06 012408 FT
STATLER RD
(T433) 0060/0000

010089 FT

007533 FT

| | |
|-----------|--|
| 0060/1800 | (T435) |
| 0060/1649 | 014"H 17"W ELLIP METAL LEN=0029 INSTALLED UNKN |
| 0060/1190 | 018"DIA CIRC METAL LEN=0035 INSTALLED UNKN |
| 0060/1172 | 024"DIA CIR PLASTIC LEN=0035 INSTALLED 2007 BMSSEN 28/3013/0060/0855 SAINT THOMAS |
| 0060/0995 | ANTRIM T 2 0 28066 0 00 0132+61 E BR CONCOHE |
| 0060/0855 | BMSBG 28/3013/0060/0855 |
| 012408 FT | |
| 0060/0000 | LENGTH(AH 2517 BK 2319) 018"DIA CIRC METAL |
| 0050/2152 | LEN=0035 INSTALLED UNKN 053"H 83"W ELLIP CONC |
| 0050/2033 | LEN=0048 INSTALLED UNKN |
| 0050/1372 | 015"H 21"W ELLIP METAL LEN=0034 INSTALLED UNKN |
| 0050/0960 | 018"DIA CIR PLASTIC LEN=0040 INSTALLED 2001 |
| 0050/0475 | 012"H 17"W ELLIP METAL LEN=0041 INSTALLED UNKN |
| 0050/0294 | 015"DIA CIR PLASTIC LEN=0040 INSTALLED 2001 |
| 0050/0090 | 015"H 21"W ELLIP METAL LEN=0036 INSTALLED UNKN |
| 010089 FT | 2 0 28066 0 00 0100+53 |
| 0050/0000 | LENGTH(AH 2319 BK 2556) 014"H 17"W ELLIP METAL |
| 0040/2422 | LEN=0035 INSTALLED UNKN |
| 0040/1544 | 053"H 83"W ELLIP CONC LEN=0056 INSTALLED UNKN |
| 0040/1436 | GUITNER RD (SR3015 SEG 0030/0000) |
| 0040/0930 | 015"DIA CIR PLASTIC LEN=0031 INSTALLED UNKN |
| 0040/0559 | 015"DIA CIR PLASTIC LEN=0040 INSTALLED 2001 |
| 0040/0491 | 015"DIA CIR PLASTIC LEN=0040 INSTALLED 2001 |
| 007533 FT | 2 0 28066 0 00 0074+97 |
| 0040/0000 | LENGTH(AH 2556 BK 2558) 015"DIA CIR PLASTIC |

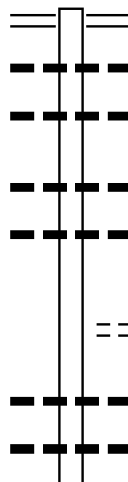
EXTRACT DATE: 11/25/2024 ROADWAY MANAGEMENT SYSTEM PAGE NUMBER: 405
PRINT DATE: 11/26/2024 SLD COUNTY/SR - ANNUAL PRINT COUNTY: FRANKLIN

DIR: B TOTAL LEN: 7.847 MI. DIST: 08-3 SR: 3013
LEFT MUN: ANTRIM T RIGHT MUN: ANTRIM T

| Station | Length | Material | Notes |
|------------------------|-------------------------|----------------|-------|
| 0030/2525 | LEN=0030 | INSTALLED UNKN | |
| 0030/2229 | LEN=0040 | INSTALLED 2001 | |
| 0030/1977 | LEN=0034 | INSTALLED UNKN | |
| 0030/1804 | LEN=0035 | INSTALLED UNKN | |
| 0030/1052 | LEN=0030 | INSTALLED UNKN | |
| 0030/1050 | LEN=0030 | INSTALLED UNKN | |
| 0030/0367 | LEN=0050 | INSTALLED 2002 | |
| 004975 FT | 2 0 28066 0 00 0049+75 | | |
| 0030/0000 | LENGTH(AH 2558 BK 2470) | | |
| 0020/2370 | LEN=0040 | INSTALLED 2001 | |
| 0020/2171 | LEN=0040 | INSTALLED 2001 | |
| 0020/1820 | LEN=0030 | INSTALLED UNKN | |
| 0020/1370 | LEN=0040 | INSTALLED 2001 | |
| 0020/1042 | LEN=0040 | INSTALLED 2001 | |
| 0020/0874 | LEN=0036 | INSTALLED UNKN | |
| 002505 FT | 2 0 28066 0 00 0025+05 | | |
| 0020/0000 | LENGTH(AH 2470 BK 2505) | | |
| 0010/1530 | LEN=0038 | INSTALLED UNKN | |
| 0010/0552 | LEN=0050 | INSTALLED 2002 | |
| 0010/0173 | LEN=0028 | INSTALLED UNKN | |
| 0010/0018 | LEN=0074 | INSTALLED UNKN | |
| NC ST | ONE BRIDGE RD | | |
| 000000 FT | WILLIAMSON RD | | |
| (SR3002 SEG 0160/0000) | (SR3002 SEG 0160/0000) | | |
| 0010/0000 | MFC BEGIN = E | | |
| 0010/0000 | LENGTH(AH 2505 BK 0000) | | |

EXTRACT DATE: 11/25/2024 ROADWAY MANAGEMENT SYSTEM PAGE NUMBER: 404
 PRINT DATE: 11/26/2024 SLD COUNTY/SR - ANNUAL PRINT COUNTY: FRANKLIN
 DIR: B TOTAL LEN: 6.753 MI. DIST: 08-3 SR: 3012
 LEFT MUN: GUILFORD T RIGHT MUN: GUILFORD T

035658 FT



033742 FT

035658 FT MOLLY PITCHER HW
 0130/1916 (SR0011 SEG 0240/0793)
 017"H 13"W METAL ARCH
 0130/1567 LEN=0028 INSTALLED 2004
 018"DIA CIR PLASTIC
 0130/1147 LEN=0035 INSTALLED 2006
 017"H 13"W METAL ARCH
 0130/0520 LEN=0048 INSTALLED 2006
 012"DIA CIRC METAL
 0130/0012 LEN=0075 INSTALLED UNKN
 033742 FT 2 0 28033 0 01 0334+98
 STATLER RD
 (T454)
 5 0130/0000 LENGTH(AH 1916 BK 3455)
 015"DIA CIR PLASTIC
 0120/2692 LEN=0035 INSTALLED 2006
 013"H 17"W ELLIP METAL
 0120/2164 LEN=0034 INSTALLED UNKN
 015"DIA CIR PLASTIC

EXTRACT DATE: 11/25/2024 ROADWAY MANAGEMENT SYSTEM PAGE NUMBER: 403
PRINT DATE: 11/26/2024 SLD COUNTY/SR - ANNUAL PRINT COUNTY: FRANKLIN

DIR: B TOTAL LEN: 6.753 MI. DIST: 08-3 SR: 3012
LEFT MUN: GUILFORD T RIGHT MUN: GUILFORD T

ETTER RD
(T456)

0120/0745
030287 FT

SOCIAL ISLAND CR
(T457)

0110/1082

CAMP ROBINHOOD RD
(T466)

0110/0573
026473 FT

| | | |
|-----------|---|----------------|
| 0120/2160 | LEN=0040 | INSTALLED 2006 |
| 0120/1520 | 015 "DIA CIR PLASTIC LEN=0035 | INSTALLED 2006 |
| 0120/0767 | 015 "DIA CIR PLASTIC LEN=0008 | INSTALLED 2006 |
| 030287 FT | 2 0 28033 0 01 0300+46 | |
| 0120/0000 | LENGTH(AH 3455 BK 3814) | |
| 0110/2780 | 015 "DIA CIR PLASTIC LEN=0032 | INSTALLED 2006 |
| 0110/1497 | 015 "DIA CIR PLASTIC LEN=0035 | INSTALLED 2006 |
| 0110/0953 | BMSSEN 28/3012/0110/0941 2 0 28033 0 01 0271+46 | |
| 0110/0941 | MILL RACE BMSBG 28/3012/0110/0941 | |
| 0110/0860 | 048 "DIA CIRC METAL LEN=0040 | INSTALLED 2007 |
| 0110/0692 | BMSSEN 28/3012/0110/0616 | |
| 0110/0654 | BRIDGE POSTED (TONS) GUILFORD HAMILTON T | |
| 0110/0616 | 2 0 28033 0 01 0268+25 SGL 15 COMB CONOCOCHEAQUE CREEK BMSBG 28/3012/0110/0616 | |
| 026473 FT | 2 0 28033 0 00 0262+09 | |
| 0110/0000 | LENGTH(AH 3814 BK 2556) | |
| 0100/2555 | 018 "DIA CIR PLASTIC LEN=0040 | INSTALLED 2006 |
| 0100/2174 | 018 "DIA CIR PLASTIC LEN=0045 | INSTALLED 2006 |
| 0100/1765 | 018 "DIA CIR PLASTIC LEN=0050 | INSTALLED 2006 |
| 0100/1549 | 018 "DIA CIR PLASTIC LEN=0040 | INSTALLED 2006 |
| | 018 "DIA CIR PLASTIC | |

EXTRACT DATE: 11/25/2024 ROADWAY MANAGEMENT SYSTEM PAGE NUMBER: 402
PRINT DATE: 11/26/2024 SLD COUNTY/SR - ANNUAL PRINT COUNTY: FRANKLIN

DIR: B TOTAL LEN: 6.753 MI. DIST: 08-3 SR: 3012
LEFT MUN: HAMILTON T RIGHT MUN: HAMILTON T

023917 FT

020581 FT

017865 FT

| | | |
|-----------|--------------------------|----------------|
| 0100/1269 | LEN=0040 | INSTALLED 2006 |
| 036 "DIA | CIR PLASTIC | |
| 0100/0904 | LEN=0040 | INSTALLED 2006 |
| 036 "DIA | CIR PLASTIC | |
| 0100/0580 | LEN=0040 | INSTALLED 2006 |
| 015 "DIA | CIR PLASTIC | |
| 0100/0119 | LEN=0035 | INSTALLED 2006 |
| HORST LN | | |
| 0100/0038 | (T620) | |
| 023917 FT | 2 0 28033 0 00 0231+44 | |
| NC S | CIAL ISLAND RD | |
| | WARM SPRING RD | |
| | (SR0995 SEG 0320/0000) | |
| 0100/0000 | LENGTH(AH 2556 BK 3336) | |
| 0090/2591 | 018 "DIA CIR PLASTIC | |
| | LEN=0040 INSTALLED 2006 | |
| 0090/1833 | 015 "DIA CIRC METAL | |
| | LEN=0042 INSTALLED UNKN | |
| 0090/1293 | 018 "DIA CIRC METAL | |
| | LEN=0034 INSTALLED UNKN | |
| 0090/0651 | 024 "DIA CIR PLASTIC | |
| | LEN=0039 INSTALLED UNKN | |
| 020581 FT | 2 0 28052 0 00 0204+90 | |
| 0090/0000 | LENGTH(AH 3336 BK 2716) | |
| 0080/2700 | 024 "DIA CIR PLASTIC | |
| | LEN=0051 INSTALLED UNKN | |
| 0080/2413 | 018 "DIA CIR PLASTIC | |
| | LEN=0047 INSTALLED UNKN | |
| 0080/2197 | 024 "DIA CIR PLASTIC | |
| | LEN=0047 INSTALLED UNKN | |
| 0080/1978 | 015 "H 21 "W ELLIP METAL | |
| | LEN=0047 INSTALLED UNKN | |
| 0080/1578 | 018 "DIA CIRC METAL | |
| | LEN=0054 INSTALLED UNKN | |
| 0080/0975 | 024 "DIA CIR PLASTIC | |
| | LEN=0054 INSTALLED UNKN | |
| 0080/0127 | BMS EN 28/3012/0080/0000 | |
| 017865 FT | 2 0 28052 0 00 0177+86 | |
| | BACK CREEK | |
| | BMSBG 28/3012/0080/0000 | |
| | HAMILTON | |
| | SAINT THOMAS T | |
| 0080/0000 | LENGTH(AH 2716 BK 1798) | |
| | 018 "DIA CIRC METAL | |

EXTRACT DATE: 11/25/2024 ROADWAY MANAGEMENT SYSTEM PAGE NUMBER: 401
PRINT DATE: 11/26/2024 SLD COUNTY/SR - ANNUAL PRINT COUNTY: FRANKLIN

DIR: B TOTAL LEN: 6.753 MI. DIST: 08-3 SR: 3012
LEFT MUN: SAINT THOMAS T RIGHT MUN: SAINT THOMAS T

| | | | | |
|----------------------------------|-------|-----------|-------------------------|----------------|
| | -- -- | 0070/1584 | LEN=0048 | INSTALLED UNKN |
| | -- -- | 0070/1259 | 015"H 21"W | ELLIP METAL |
| | -- -- | 0070/0926 | LEN=0047 | INSTALLED UNKN |
| | -- -- | | 018"DIA | CIRC METAL |
| | -- -- | 0070/0731 | LEN=0048 | INSTALLED UNKN |
| | -- -- | | WEBER RD | |
| | -- -- | 0070/0681 | (T459) | |
| | -- -- | | 024"DIA | CIRC METAL |
| | -- -- | | LEN=0051 | INSTALLED UNKN |
| 016067 FT | | 016067 FT | 2 0 28052 0 00 | 0160+05 |
| | -- -- | 0070/0000 | LENGTH(AH 1798 BK 3572) | |
| | -- -- | | 018"DIA | CIRC METAL |
| | -- -- | 0060/3101 | LEN=0035 | INSTALLED UNKN |
| | -- -- | | | |
| | -- -- | 0060/1679 | 015"DIA | CIRC METAL |
| | -- -- | | LEN=0037 | INSTALLED UNKN |
| | -- -- | 0060/1353 | 024"DIA | CIR PLASTIC |
| | -- -- | | LEN=0034 | INSTALLED UNKN |
| | -- -- | 0060/1129 | 018"DIA | CIR PLASTIC |
| | -- -- | | LEN=0040 | INSTALLED UNKN |
| 012495 FT | | 012495 FT | 2 0 28052 0 00 | 0124+78 |
| | -- -- | | ROLLING RD | |
| | -- -- | 0060/0000 | (TWP) | |
| | -- -- | | LENGTH(AH 3572 BK 1389) | |
| | -- -- | 0050/0813 | 018"DIA | CIR PLASTIC |
| | -- -- | | LEN=0035 | INSTALLED UNKN |
| | -- -- | 0050/0762 | SNIDER RD | |
| | -- -- | | (T425) | |
| | -- -- | 0050/0121 | 024"DIA | CIR PLASTIC |
| | -- -- | 011106 FT | LEN=0030 | INSTALLED UNKN |
| 2 0 28052 0 00 0110+57 011106 FT | | | | |
| HADE RD | | | | |
| (T458) | | 0050/0000 | LENGTH(AH 1389 BK 3060) | |
| | -- -- | | 018"DIA | CIRC METAL |
| | -- -- | 0040/2704 | LEN=0050 | INSTALLED UNKN |
| | -- -- | | 024"DIA | CIR PLASTIC |
| | -- -- | 0040/2419 | LEN=0051 | INSTALLED UNKN |
| | -- -- | | 024"DIA | CIRC METAL |
| | -- -- | 0040/2050 | LEN=0054 | INSTALLED UNKN |

EXTRACT DATE: 11/25/2024 ROADWAY MANAGEMENT SYSTEM PAGE NUMBER: 400
PRINT DATE: 11/26/2024 SLD COUNTY/SR - ANNUAL PRINT COUNTY: FRANKLIN

DIR: B TOTAL LEN: 6.753 MI. DIST: 08-3 SR: 3012
LEFT MUN: SAINT THOMAS T RIGHT MUN: SAINT THOMAS T

008046 FT

008046 FT 2 0 28052 0 00 0080+21
S 0040/0000 LENGTH(AH 3060 BK 2817)

0030/1995 030 "DIA CIR PLASTIC
LEN=0036 INSTALLED UNKN
0030/1813 024 "DIA CIR PLASTIC
LEN=0035 INSTALLED UNKN
LEE RD
0030/1807 (TWP)

2 0 28052 0 00 0052+04 005229 FT
RACE TRACK RD
(T467) 0030/0000

005229 FT
S 0030/0000 LENGTH(AH 2817 BK 2715)
018 "DIA CIRC METAL
0020/2377 LEN=0034 INSTALLED UNKN

0020/1658 015 "DIA CIR PLASTIC
LEN=0030 INSTALLED 1999

0020/0802 018 "DIA CIR PLASTIC
LEN=0040 INSTALLED 1999

002514 FT

002514 FT 2 0 28052 0 00 0024+89
S 0020/0000 LENGTH(AH 2715 BK 2514)

0010/2377 018 "DIA CIR PLASTIC
LEN=0030 INSTALLED UNKN

0010/2200 018 "DIA CIR PLASTIC
LEN=0044 INSTALLED UNKN

0010/1657 018 "DIA CIR PLASTIC
LEN=0040 INSTALLED UNKN

SHIELDS RD
(T460)
0010/1644 018 "DIA CIR PLASTIC
LEN=0035 INSTALLED 1999

0010/1251 024 "DIA CIRC METAL
LEN=0024 INSTALLED UNKN

0010/0086 024 "DIA CIRC METAL
LEN=0024 INSTALLED UNKN
NC JACK RD

2 0 28052 0 00 0000+00 000000 FT
LINCOLN HW
(SR0030 SEG 0230/2028) 0010/0000

LINCOLN HW
(SR0030 SEG 0230/2028)
ST THOMAS-EDENVILLE RD
(SR4010 SEG 0010/0000)
MFC BEGIN = D
S 0010/0000 LENGTH(AH 2514 BK 0000)

EXTRACT DATE: 11/25/2024 ROADWAY MANAGEMENT SYSTEM PAGE NUMBER: 399
PRINT DATE: 11/26/2024 SLD COUNTY/SR - ANNUAL PRINT COUNTY: FRANKLIN

DIR: B TOTAL LEN: 4.342 MI. DIST: 08-3 SR: 3011
LEFT MUN: PETERS T RIGHT MUN: PETERS T

| | | | |
|------------------------|-----|-----------|-------------------------|
| 022927 FT | | 022927 FT | FORT LOUDON RD |
| | == | 0090/1628 | (SR0075 SEG 0270/2049) |
| | --- | | 024 "DIA CIR PLASTIC |
| | --- | 0090/1122 | LEN=0036 INSTALLED UNKN |
| | --- | | 018 "DIA CIR PLASTIC |
| | --- | 0090/0989 | LEN=0032 INSTALLED UNKN |
| 021299 FT | | 021299 FT | 2 0 28051 0 00 0175+21 |
| | --- | 0090/0000 | LENGTH(AH 1628 BK 2534) |
| | --- | | 014 "H 21 "W ELLIP CONC |
| | --- | 0080/1989 | LEN=0032 INSTALLED 2000 |
| | --- | | 018 "DIA CIR PLASTIC |
| | --- | 0080/1559 | LEN=0040 INSTALLED 2000 |
| | --- | | 030 "DIA CIR PLASTIC |
| | --- | 0080/1403 | LEN=0035 INSTALLED UNKN |
| 018765 FT | | 018765 FT | 2 0 28051 0 00 0149+72 |
| | --- | 0080/0000 | LENGTH(AH 2534 BK 2606) |
| | --- | | 030 "DIA CIR PLASTIC |
| | --- | 0070/2455 | LEN=0035 INSTALLED 1999 |
| | --- | | 033 "DIA CIR PLASTIC |
| | --- | 0070/1499 | LEN=0007 INSTALLED 2000 |
| DUTCHTOWN RD (T403) | == | | 014 "H 23 "W ELLIP CONC |
| 0070/1379 | --- | 0070/1303 | LEN=0030 INSTALLED UNKN |
| | --- | | 018 "DIA CIR PLASTIC |
| | --- | 0070/0033 | LEN=0030 INSTALLED 2000 |
| 016159 FT | | 016159 FT | 2 0 28051 0 00 0123+43 |
| | --- | | LONG LN |
| | --- | | (T407) |
| | --- | 0070/0000 | LENGTH(AH 2606 BK 2326) |
| | --- | | 030 "DIA CIR PLASTIC |
| | --- | 0060/1923 | LEN=0030 INSTALLED UNKN |
| | --- | | 018 "DIA CIR PLASTIC |
| | --- | 0060/1508 | LEN=0040 INSTALLED 2000 |
| | --- | | 015 "H 21 "W ELLIP CONC |
| | --- | 0060/0961 | LEN=0032 INSTALLED UNKN |

EXTRACT DATE: 11/25/2024 ROADWAY MANAGEMENT SYSTEM PAGE NUMBER: 398
PRINT DATE: 11/26/2024 SLD COUNTY/SR - ANNUAL PRINT COUNTY: FRANKLIN

DIR: B TOTAL LEN: 4.342 MI. DIST: 08-3 SR: 3011
LEFT MUN: PETERS T RIGHT MUN: PETERS T

013833 FT

013833 FT 2 0 28051 0 00 0100+17
S 0060/0000 LENGTH(AH 2326 BK 2494)
018 "DIA CIR PLASTIC
0050/1704 LEN=0034 INSTALLED 1999
036 "DIA CIR PLASTIC
0050/1397 LEN=0050 INSTALLED 2000

011339 FT

011339 FT 2 0 28051 0 00 0075+23
S 0050/0000 LENGTH(AH 2494 BK 2501)
036 "DIA CIR PLASTIC
0040/2183 LEN=0045 INSTALLED UNKN
015 "DIA CIR PLASTIC
0040/1373 LEN=0042 INSTALLED UNKN
012 "DIA CIR PLASTIC
0040/0992 LEN=0030 INSTALLED UNKN
018 "DIA CIR PLASTIC
0040/0805 LEN=0030 INSTALLED 2000
018 "DIA CIR PLASTIC
0040/0477 LEN=0030 INSTALLED 2000
008838 FT 2 0 28051 0 00 0050+22
S 0040/0000 LENGTH(AH 2501 BK 2528)
018 "DIA CIR PLASTIC
0030/2453 LEN=0028 INSTALLED 2000
018 "DIA CIR PLASTIC
0030/2264 LEN=0030 INSTALLED UNKN
012"H 17"W ELLIP CONC
0030/2180 LEN=0181 INSTALLED UNKN
024 "DIA CIR PLASTIC
0030/1950 LEN=0035 INSTALLED UNKN

008838 FT

006310 FT

006310 FT 2 0 28051 0 00 0024+94
S 0030/0000 LENGTH(AH 2528 BK 2515)
018 "DIA CIRC METAL
0020/2482 LEN=0030 INSTALLED UNKN
018 "DIA CIR PLASTIC
0020/1450 LEN=0028 INSTALLED UNKN
018 "DIA CIR PLASTIC
0020/1377 LEN=0030 INSTALLED UNKN

EXTRACT DATE: 11/25/2024 ROADWAY MANAGEMENT SYSTEM PAGE NUMBER: 397
PRINT DATE: 11/26/2024 SLD COUNTY/SR - ANNUAL PRINT COUNTY: FRANKLIN

DIR: B TOTAL LEN: 4.342 MI. DIST: 08-3 SR: 3011
LEFT MUN: PETERS T RIGHT MUN: PETERS T

003795 FT

003795 FT

000000 FT

0020/0666 030"H 41"W ELLIP METAL
0020/0533 LEN=0052 INSTALLED UNKN
BMSSEN 28/3011/0020/0462
2 0 28051 0 00 0004+89
BUCK RUN
0020/0508 BMSBG 28/3011/0020/0462
DICKEYS RD
(T405)
0020/0251 2 0 28051 0 00 0000+00
003795 FT BUCHANAN TR
(SR0016 SEG 0080/0385)
NC MO UNTA IN RD
INTER-BK BUCHANAN TR
(SR0016 SEG 0080/0385)
MFC BEGIN = D
0020/0000 LTH AH 002515 BK 000100
003795 FT
7014/0000 LTH AH 000100 BK 003795
INTER-AHD BUCHANAN TR
(SR0016 SEG 0070/2306)
BUCHANAN TR
0010/3795 (SR0016 SEG 0070/2306)
018 "DIA CIR PLASTIC
0010/3637 LEN=0040 INSTALLED 2009
FOR SR 0016 AND 3011
0010/3319 (CONN)
024 "DIA CIR PLASTIC
0010/2445 LEN=0038 INSTALLED 2009
015 "DIA CIR PLASTIC
0010/2199 LEN=0030 INSTALLED 2009
015 "DIA CIR PLASTIC
0010/1823 LEN=0028 INSTALLED 2009
015 "DIA CIR PLASTIC
0010/1262 LEN=0033 INSTALLED 2009
0010/0885 BMSSEN 28/3011/0010/0884
1 0 00224 7 00 0032+70
BUCK RUN
0010/0863 BMSBG 28/3011/0010/0884
0010/0525 BMSSEN 28/3011/0010/0507
1 0 00224 7 00 0032+70
BUCK RUN
0010/0507 BMSBG 28/3011/0010/0507
000000 FT 1 0 00224 7 00 0038+03
NC ST TONEY BATTER RD
INTER-BK (FRST)
MFC BEGIN = E
0010/0000 LENGTH(AH 3795 BK 0000)

EXTRACT DATE: 11/25/2024 ROADWAY MANAGEMENT SYSTEM PAGE NUMBER: 396
PRINT DATE: 11/26/2024 SLD COUNTY/SR - ANNUAL PRINT COUNTY: FRANKLIN
DIR: B TOTAL LEN: .000 MI. DIST: 08-3 SR: 3010
LEFT MUN: PETERS T RIGHT MUN: PETERS T

000000 FT
000000 FT
000000 FT



000000 FT
7030/0000 LENGTH(AH 2098 BK 2489)
000000 FT
7020/0000 LENGTH(AH 2489 BK 2603)
000000 FT
7010/0000 LENGTH(AH 2603 BK 0000)

EXTRACT DATE: 11/25/2024 ROADWAY MANAGEMENT SYSTEM PAGE NUMBER: 395
PRINT DATE: 11/26/2024 SLD COUNTY/SR - ANNUAL PRINT COUNTY: FRANKLIN

DIR: B TOTAL LEN: 10.182 MI. DIST: 08-3 SR: 3009
LEFT MUN: PETERS T RIGHT MUN: PETERS T

| | | | |
|-----------|--|-----------|-------------------------|
| 053761 FT | | 053761 FT | MERCERSBURG RD |
| | | 0220/1711 | (SR0416 SEG 0240/0000) |
| | | 0220/1420 | 015" DIA CIR PLASTIC |
| | | | LEN=0045 INSTALLED UNKN |
| | | 0220/0634 | 013"H 17"W ELLIP METAL |
| | | | LEN=0030 INSTALLED 2000 |
| 052050 FT | | 052050 FT | 2 0 28037 0 01 0425+24 |
| | | | HUBER RD |
| | | | (T415) |
| | | 0220/0000 | LENGTH(AH 1711 BK 2461) |
| | | 0210/2172 | 013"H 01"W ELLIP METAL |
| | | | LEN=0030 INSTALLED UNKN |
| | | 0210/1240 | 013"H 17"W ELLIP METAL |
| | | | LEN=0030 INSTALLED 2000 |
| | | 0210/0975 | 013"H 17"W ELLIP METAL |
| | | | LEN=0030 INSTALLED UNKN |
| 049589 FT | | 049589 FT | 2 0 28037 0 01 0400+13 |
| | | 0210/0000 | LENGTH(AH 2461 BK 2693) |
| | | 046896 FT | RNELL DR |
| | | INTER-BK | LEMAR RD |
| | | | (SR3007 SEG 0150/0451) |
| | | 0200/0000 | LTH AH 002693 BK 000100 |
| | | 046896 FT | |
| | | 7194/0000 | LTH AH 000100 BK 002645 |
| | | INTER-AHD | LEMAR RD |
| | | | (SR3007 SEG 0140/0632) |
| | | | LEMAR RD |

2 0 28037 0 01 0373+20 046896 FT
LEMAR RD
(SR3007 SEG 0150/0451) 0200/0000
046896 FT

EXTRACT DATE: 11/25/2024 ROADWAY MANAGEMENT SYSTEM PAGE NUMBER: 394
PRINT DATE: 11/26/2024 SLD COUNTY/SR - ANNUAL PRINT COUNTY: FRANKLIN

DIR: B TOTAL LEN: 10.182 MI. DIST: 08-3 SR: 3009
LEFT MUN: PETERS T RIGHT MUN: PETERS T

UNKNOWN AL
(TWP)

0190/2574

ETTER AV
(SR3022 SEG 0030/2025) 0190/1864

0190/2645 (SR3007 SEG 0140/0632)

0190/1852 013"H 17"W ELLIP METAL
LEN=0045 INSTALLED UNKN

044251 FT

0190/0058 015 "DIA CIR PLASTIC
LEN=0040 INSTALLED 2009
044251 FT 2 0 28037 0 01 0346+75
HARRYTOWN RD
(T420)

0190/0000 LENGTH(AH 2645 BK 2132)
0180/1855 015 "DIA CIR PLASTIC
LEN=0030 INSTALLED 2009

042119 FT

0180/0726 015 "DIA CIR PLASTIC
LEN=0030 INSTALLED 2009
042119 FT 2 0 28037 0 01 0325+43
0180/0000 LENGTH(AH 2132 BK 2422)

039697 FT

0170/0450 015 "DIA CIR PLASTIC
LEN=0030 INSTALLED 2009
039697 FT 2 0 28037 0 01 0300+91
0170/0000 LENGTH(AH 2422 BK 2588)
0160/2212 015 "DIA CIR PLASTIC
LEN=0032 INSTALLED 2009
FINDLEY RD

0160/1879 (T332)
0160/1782 MFC BEGIN = E
KINGS LN
(SR3002 SEG 0010/0000)

NC ST

0160/1198 072"H 72"W CON BOX CUL
LEN=0046 INSTALLED UNKN

037109 FT

0160/0429 024 "DIA CIRC CONCR
LEN=0044 INSTALLED UNKN
037109 FT 2 0 28037 0 01 0275+33

DIR: B TOTAL LEN: 10.182 MI.
LEFT MUN: PETERS T

DIST: 08-3 SR: 3009
RIGHT MUN: PETERS T

0140/2106

0140 / 1269

2 0 28037 0 00 0214+64 030680 FT
CONOCO RD
(T402) 0130/000

034988 FT

032164 FT

| | | |
|---|-----------|--|
| 5 | 0160/0000 | LENGTH (AH 2588 BK 2121) |
| | 0150/1442 | 018 "DIA CIRC CONCR LEN=0038 INSTALLED UNKN |
| | 0150/1085 | 018 "DIA CIRC CONCR LEN=0037 INSTALLED UNKN |
| | 0150/0541 | 018 "DIA CIRC CONCR LEN=0036 INSTALLED UNKN |
| | 034988 FT | 2 0 28037 0 00 0257+51 |
| 5 | 0150/0000 | LENGTH (AH 2121 BK 2824) 042 "H 84 "W CON BOX CUL |
| | 0140/2762 | LEN=0054 INSTALLED UNKN T. CONCHEGUG |
| | 0140/2743 | STRUCTURE LENGTH 9 FT BMSID 28/3009/0140/2743 |
| | 0140/1624 | BMS EN 28/3009/0140/1434 2 0 28037 0 00 0243+87 |
| | 0140/1434 | W BR CONOCOC BMS BG 28/3009/0140/1434 |
| | 0140/1210 | 018 "DIA CIRC CONCR LEN=0032 INSTALLED UNKN |
| | 0140/1160 | 018 "DIA CIRC CONCR LEN=0040 INSTALLED UNKN |
| | 0140/0889 | 018 "DIA CIRC CONCR LEN=0032 INSTALLED UNKN |
| | 032164 FT | 2 0 28037 0 00 0229+53 |
| 5 | 0140/0000 | LENGTH (AH 2824 BK 1484) 042 "DIA CIR PLASTIC |
| | 0130/1481 | LEN=0100 INSTALLED UNKN 036 "DIA CIRC CONCR |
| | 0130/0892 | LEN=0150 INSTALLED UNKN 030 "DIA CIRC CONCR |
| | 0130/0698 | LEN=0095 INSTALLED UNKN 018 "DIA CIRC CONCR |
| | 0130/0194 | LEN=0049 INSTALLED UNKN 018 "DIA CIRC CONCR |
| | 0130/0064 | LEN=0057 INSTALLED UNKN |
| | 030680 FT | |
| 5 | 0130/0000 | LENGTH (AH 1484 BK 2322) 024 "DIA CIRC CONCR |
| | 0120/2038 | LEN=0048 INSTALLED UNKN 066 "DIA CIRC CONCR |
| | 0120/1624 | LEN=0062 INSTALLED UNKN |

EXTRACT DATE: 11/25/2024 ROADWAY MANAGEMENT SYSTEM PAGE NUMBER: 392
PRINT DATE: 11/26/2024 SLD COUNTY/SR - ANNUAL PRINT COUNTY: FRANKLIN

DIR: B TOTAL LEN: 10.182 MI. DIST: 08-3 SR: 3009
LEFT MUN: PETERS T RIGHT MUN: PETERS T

| | | | |
|-----------------------------------|-----------|-----------|---|
| | | 0120/1051 | 024 "DIA CIR PLASTIC LEN=0041 INSTALLED UNKN EDWARDS DR |
| | | 0120/0837 | (T404) 048 "DIA CIRC CONCR |
| | | 0120/0763 | LEN=0060 INSTALLED UNKN |
| 028358 FT | | 028358 FT | 2 0 28037 0 00 0191+81 NC CHURCH HILL RD PETERS |
| | | 0120/0000 | MERCERSBURG B LENGTH(AH 2322 BK 2737) MERCERSBURG |
| | | 0110/2638 | PETERS T |
| LANDIS DR (TWP) | 0110/2453 | | |
| | | 0110/2144 | 018 "DIA CIRC CONCR LEN=0042 INSTALLED UNKN |
| CHOICE COLLISION CENTER (PRDR) | 0110/1828 | 0110/1828 | (APRA) CHOICE COLLISION |
| | | 0110/1521 | BMSBN 28/3009/0110/1478 2 0 28037 0 00 0179+22 STEIGERS RUN |
| | | 0110/1478 | BMSBG 28/3009/0110/1478 PETERS |
| | | 0110/1476 | MONTGOMERY T |
| | | 0110/1323 | MONTGOMERY MERCERSBURG B |
| WOLF DR (BORO) | 0110/1317 | | |
| | | 0110/0862 | RUTLEDGE RD (BORO) |
| | | 0110/0797 | 018 "DIA CIRC CONCR LEN=0043 INSTALLED UNKN |
| | | 0110/0400 | 015"H 21"W ELLIP METAL LEN=0400 INSTALLED UNKN |
| | | 0110/0168 | CHURCH ST (BORO) |
| | | 0110/0138 | 015 "DIA CIRC METAL LEN=0021 INSTALLED UNKN |
| 025621 FT | | 025621 FT | 2 0 28037 0 00 0164+44 GRAIN AL (BORO) |
| | | 0110/0000 | LENGTH(AH 2737 BK 3617) FAYETTE ST |
| | | 0100/3390 | (BORO) |
| | | 0100/3367 | 028"H 42"W ELLIP METAL LEN=0028 INSTALLED UNKN |
| | | | NC OR REGON ST MAIN ST |

EXTRACT DATE: 11/25/2024 ROADWAY MANAGEMENT SYSTEM PAGE NUMBER: 391
PRINT DATE: 11/26/2024 SLD COUNTY/SR - ANNUAL PRINT COUNTY: FRANKLIN

DIR: B TOTAL LEN: 10.182 MI. DIST: 08-3 SR: 3009
LEFT MUN: MERCERSBURG B RIGHT MUN: MERCERSBURG B

SCHOOL DR
(PRDR)
SCHOOL DR
(PRDR)

0100/1787
0100/1490

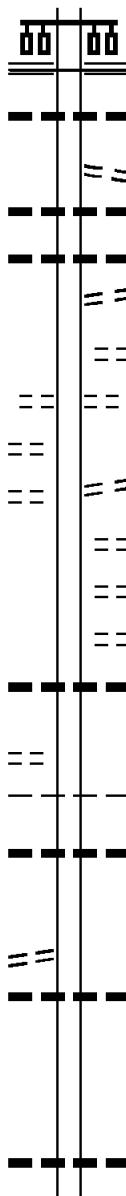
KARPER RD
(T317)

022004 FT
0100/0000

MT PLEASANT RD (TBK)
(T344)

0090/1065

019214 FT



(SR0016 SEG 0140/2277)

0100/2938 MFC BEGIN = D
012"H 12"W CON BOX CUL
LEN=0007 INSTALLED UNKN
FINAFROCK AL
0100/2672 (BORO)
018"DIA CIRC METAL
LEN=0061 INSTALLED UNKN
020"H 28"W ELLIP METAL
LEN=0047 INSTALLED UNKN
WITHERSPOON AL
0100/2479 (BORO)
FENDRICK AL
0100/2249 (BORO)
SEMINARY ST
0100/1983 (BORO)
CALIFORNIA ST
(BORO)
FEATHER AL
(BORO)
MERCER AV
(BORO)
PROSPECT ST
(BORO)
012"H 18"W ELLIP CONC
LEN=0026 INSTALLED UNKN
022004 FT 2 0 28037 0 00 0128+32
NC PARK AV
5 0100/0000 LENGTH(AH 3617 BK 2790)
MERCERSBURG
0090/2425 MONTGOMERY T
014"H 23"W ELLIP CONC
LEN=0030 INSTALLED 2000
014"H 23"W ELLIP METAL
LEN=0032 INSTALLED UNKN
019214 FT 2 0 28037 0 00 0101+84
5 0090/0000 LENGTH(AH 2790 BK 2453)
014"H 23"W ELLIP CONC
LEN=0030 INSTALLED UNKN

EXTRACT DATE: 11/25/2024 ROADWAY MANAGEMENT SYSTEM PAGE NUMBER: 390
PRINT DATE: 11/26/2024 SLD COUNTY/SR - ANNUAL PRINT COUNTY: FRANKLIN

DIR: B TOTAL LEN: 10.182 MI. DIST: 08-3 SR: 3009
LEFT MUN: MONTGOMERY T RIGHT MUN: MONTGOMERY T

BLUE SPRING RD
(T314)

016761 FT

0080/0753 018"H 00"W MULT PLSTIC
LEN=0040 INSTALLED 2000

016761 FT 2 0 28037 0 00 0077+31
S 0080/0000 LENGTH(AH 2453 BK 2558)
014"H 23"W ELLIP CONC
0070/2379 LEN=0040 INSTALLED 2000

0070/1402 018 "DIA CIR PLASTIC
LEN=0030 INSTALLED UNKN

014203 FT

014203 FT 2 0 28037 0 00 0051+73
S 0070/0000 LENGTH(AH 2558 BK 2444)

0060/1976

==

0060/1257 014"H 23"W UNKN CONC
LEN=0033 INSTALLED UNKN

011759 FT

0060/0289 018 "DIA CIR PLASTIC
LEN=0035 INSTALLED 2000
011759 FT 2 0 28037 0 00 0027+29
S 0060/0000 LENGTH(AH 2444 BK 2729)
024 "DIA CIR PLASTIC
0050/2190 LEN=0036 INSTALLED UNKN

0050/1455 018 "DIA CIR PLASTIC
LEN=0030 INSTALLED UNKN

009030 FT

0050/0354 014"H 23"W ELLIP CONC
LEN=0032 INSTALLED UNKN
009030 FT 2 0 28037 0 00 0000+00
BLAIRS VALLEY RD
(T310)

S 0050/0000 LENGTH(AH 2729 BK 1724)

0040/1093 024 "DIA CIR PLASTIC
LEN=0030 INSTALLED UNKN
0040/0625 018 "DIA CIR PLASTIC
LEN=0035 INSTALLED 2001

007306 FT

007306 FT 2 0 28046 0 01 0075+00
S 0040/0000 LENGTH(AH 1724 BK 2186)
024 "DIA CIR PLASTIC

| DIR: B | TOTAL LEN: 10.182 MI. | DIST: 08-3 | SR: 3009 |
|------------------------|-----------------------|-------------------------|--|
| LEFT MUN: MONTGOMERY T | | RIGHT MUN: MONTGOMERY T | |
| | | 0030/1824 | LEN=0030 INSTALLED UNKN |
| | | 0030/0788 | 014"H 23"W ELLIP CONC LEN=0038 INSTALLED 2001 |
| 005120 FT | | 005120 FT | 2 0 28046 0 01 0053+85 PITTMAN RD (T313) |
| | | 0030/0000 | LENGTH(AH 2186 BK 3137) LC FOR PITTMAN RD (CONN) |
| | | 0020/3038 | 024"DIA CIR PLASTIC LEN=0046 INSTALLED UNKN |
| | | 0020/2902 | |
| | | 0020/2529 | |
| | | 0020/2440 | 048"DIA CIRC CONCR LEN=0070 INSTALLED UNKN |
| | | 0020/2236 | 013"H 22"W ELLIP METAL LEN=0048 INSTALLED UNKN |
| | | 0020/1541 | BMS EN 28/3009/0020/1466 BRIDGE POSTED (TONS) 2 0 28046 0 00 0034+56 SGL 35 COMB 40 LICKING CRK. |
| | | 0020/1466 | BMS BG 28/3009/0020/1466 |
| | | 0020/0602 | |
| | | 0020/0339 | 018"DIA CIR PLASTIC LEN=0048 INSTALLED 2001 |
| 001983 FT | | 001983 FT | 2 0 28046 0 00 0019+83 |
| | | 0020/0000 | LENGTH(AH 3137 BK 1983) |
| | | 0010/0779 | 024"DIA CIRC METAL LEN=0036 INSTALLED UNKN |
| | | 0010/0139 | 060"DIA CIR PLASTIC LEN=0036 INSTALLED UNKN |
| 000000 FT | | 000000 FT | 2 0 28046 0 00 0000+00 NC CO SHIMPSTOWN RD (T307) |
| | | 0010/0000 | MFC BEGIN = E LENGTH(AH 1983 BK 0000) |

EXTRACT DATE: 11/25/2024 ROADWAY MANAGEMENT SYSTEM PAGE NUMBER: 388
 PRINT DATE: 11/26/2024 SLD COUNTY/SR - ANNUAL PRINT COUNTY: FRANKLIN
 DIR: B TOTAL LEN: .000 MI. DIST: 08-3 SR: 3008
 LEFT MUN: PETERS T RIGHT MUN: PETERS T

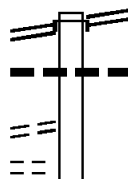
000000 FT
 000000 FT
 000000 FT
 000000 FT



000000 FT
 7040/0000 LENGTH(AH 2479 BK 2397)
 000000 FT
 7030/0000 LENGTH(AH 2397 BK 2125)
 000000 FT
 7020/0000 LENGTH(AH 2125 BK 1711)
 000000 FT
 7010/0000 LENGTH(AH 1711 BK 0000)

EXTRACT DATE: 11/25/2024 ROADWAY MANAGEMENT SYSTEM PAGE NUMBER: 387
 PRINT DATE: 11/26/2024 SLD COUNTY/SR - ANNUAL PRINT COUNTY: FRANKLIN
 DIR: B TOTAL LEN: 9.246 MI. DIST: 08-3 SR: 3007
 LEFT MUN: PETERS T RIGHT MUN: PETERS T

048820 FT
 FORT LOUDON RD
 (SR0075 SEG 0250/0000) 0190/3046
 MOUNTAIN VIEW E.S. DR
 (PRDR) 0190/2663
 MOUNTAIN VIEW E.S. DR
 (PRDR) 0190/2458



048820 FT
 INTER-AHD LONG LN
 (T407)
 FORT LOUDON RD
 (SR0075 SEG 0250/0000) 0190/3046
 018 " DIA CIR PLASTIC
 0190/3010 LEN=0060 INSTALLED 2012

EXTRACT DATE: 11/25/2024 ROADWAY MANAGEMENT SYSTEM PAGE NUMBER: 386
PRINT DATE: 11/26/2024 SLD COUNTY/SR - ANNUAL PRINT COUNTY: FRANKLIN

DIR: B TOTAL LEN: 9.246 MI. DIST: 08-3 SR: 3007
LEFT MUN: PETERS T RIGHT MUN: PETERS T

045774 FT

045774 FT 2 0 28002 0 03 0779+90
S 0190/0000 LENGTH(AH 3046 BK 3070)

042704 FT

042704 FT 2 0 28002 0 03 0750+14
S 0180/0000 LENGTH(AH 3070 BK 2818)
018 "DIA CIRC CONCR
0170/2303 LEN=0026 INSTALLED UNKN
018 "DIA CIRC CONCR
0170/2057 LEN=0054 INSTALLED UNKN

ORCHARD RD
(SR3024 SEG 0030/2377) 0170/1781

0170/1415 BROOKLYN RD
(T410)
0170/1339 BMSBN 28/3007/0170/1147
BRIDGE POSTED (TONS)
2 0 28002 0 03 0733+53
SGL 15 COMB
0170/1147 CONOCOCHEAQU
BMSBG 28/3007/0170/1147
030 "DIA CIRC CONCR
0170/0801 LEN=0067 INSTALLED UNKN
030 "DIA CIRC CONCR
0170/0280 LEN=0069 INSTALLED UNKN
039886 FT 2 0 28002 0 03 0721+96
MERCERBURG RD
(SR0416 SEG 0220/0000)

039886 FT

S 0170/0000 LENGTH(AH 2818 BK 3212)
018 "DIA CIRC CONCR
0160/3160 LEN=0026 INSTALLED UNKN
0160/3082 MFC BEGIN = E

EXTRACT DATE: 11/25/2024 ROADWAY MANAGEMENT SYSTEM PAGE NUMBER: 385
PRINT DATE: 11/26/2024 SLD COUNTY/SR - ANNUAL PRINT COUNTY: FRANKLIN

DIR: B TOTAL LEN: 9.246 MI. DIST: 08-3 SR: 3007
LEFT MUN: PETERS T RIGHT MUN: PETERS T

| | | | | | | | |
|------------------------|--|--|--|--|--|-----------------------------------|--|
| 036674 FT | | | | | | 036674 FT 2 0 28002 0 03 0689+38 | |
| | | | | | | 0160/0000 LENGTH(AH 3212 BK 2497) | |
| | | | | | | 0150/0496 018 "DIA CIR PLASTIC | |
| | | | | | | LEN=0050 INSTALLED 2012 | |
| | | | | | | PARNELL DR | |
| | | | | | | 0150/0451 (SR3009 SEG 0200/0000) | |
| | | | | | | 032"H 72"W CON BOX CUL | |
| | | | | | | 0150/0420 LEN=0100 INSTALLED UNKN | |
| | | | | | | 034177 FT 2 0 28002 0 03 0664+41 | |
| | | | | | | 0150/0000 LENGTH(AH 2497 BK 1052) | |
| UNNAMED AL | | | | | | UNNAMED AL | |
| (TWP) | | | | | | (TWP) | |
| | | | | | | 0140/0834 018 "DIA CIR PLASTIC | |
| | | | | | | LEN=0040 INSTALLED 2012 | |
| | | | | | | UNNAMED AL | |
| STEELE AV | | | | | | (TWP) | |
| (SR3009 SEG 0190/2645) | | | | | | 018 "DIA CIR PLASTIC | |
| | | | | | | LEN=0040 INSTALLED 2012 | |
| | | | | | | 0140/0632 | |
| | | | | | | 0140/0531 018 "DIA CIR PLASTIC | |
| | | | | | | LEN=0040 INSTALLED 2012 | |
| | | | | | | 033125 FT 2 0 28002 0 03 0653+89 | |
| | | | | | | 0140/0000 LENGTH(AH 1052 BK 1481) | |
| 2 0 28002 0 03 0639+08 | | | | | | 031644 FT DRY RUN RD | |
| HARRYTOWN RD | | | | | | (T417) | |
| (T420) | | | | | | 0130/0000 LENGTH(AH 1481 BK 2456) | |
| | | | | | | 0120/1089 018 "DIA CIR PLASTIC | |
| | | | | | | LEN=0035 INSTALLED 2012 | |
| | | | | | | 029188 FT 2 0 28002 0 03 0614+52 | |
| | | | | | | MEYERS RD | |
| | | | | | | (T413) | |
| | | | | | | 0120/0000 LENGTH(AH 2456 BK 3516) | |

DIR: B TOTAL LEN: 9.246 MI. DIST: 08-3 SR: 3007
LEFT MUN: PETERS T RIGHT MUN: PETERS T

DIR: B MUN: PETERS T TOTAL LEN: 9.246 MI. DIST: 08-3 SR: 3007
LEFT MUN: PETERS T RIGHT MUN: PETERS T

EXTRACT DATE: 11/25/2024 ROADWAY MANAGEMENT SYSTEM PAGE NUMBER: 382
PRINT DATE: 11/26/2024 SLD COUNTY/SR - ANNUAL PRINT COUNTY: FRANKLIN

DIR: B TOTAL LEN: 9.246 MI. DIST: 08-3 SR: 3007
LEFT MUN: MONTGOMERY T RIGHT MUN: MONTGOMERY T

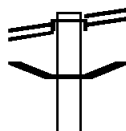
| | | | | |
|------------------------|-----------|-----------|-------------|---|
| | | 007473 FT | 0040/0548 | 015 "DIA CIRC METAL LEN=0034 INSTALLED UNKN |
| | | | 007473 FT | 2 0 28047 0 00 0074+73 |
| | | | 0040/0000 | 5 LENGTH(AH 2560 BK 2646) 024 "DIA CIR PLASTIC |
| | | | 0030/2482 | LEN=0040 INSTALLED UNKN |
| | | | 0030/1597 | 015 "DIA CIRC METAL LEN=0031 INSTALLED UNKN |
| | | | 0030/1272 | 018 "DIA CIRC METAL LEN=0034 INSTALLED UNKN |
| | | | 0030/1071 | 015 "DIA CIRC METAL LEN=0030 INSTALLED UNKN |
| | | | 0030/0238 | 015 "DIA CIRC METAL LEN=0030 INSTALLED 2002 |
| 2 0 28047 0 00 0048+27 | 004827 FT | | 004827 FT | |
| MONTGOMERY CHURCH RD | | | | |
| (T339) | 0030/0000 | == | 5 0030/0000 | LENGTH(AH 2646 BK 1827) |
| | | | | 015 "DIA CIRC METAL |
| | | | 0020/1193 | LEN=0032 INSTALLED UNKN |
| BURKETT RD | | | | |
| (T336) | 0020/0536 | == | | |
| | | | 0020/0506 | MONTGOMERY |
| 2 0 28047 0 00 0030+00 | 003000 FT | | 003000 FT | ANTRIM T |
| WEAVER RD | | | | |
| (T341) | 0020/0000 | == | 5 0020/0000 | LENGTH(AH 1827 BK 3000) |
| | | | 0010/2957 | 015 "DIA CIRC METAL LEN=0028 INSTALLED UNKN |
| | | | 0010/2486 | 015 "DIA CIR PLASTIC LEN=0038 INSTALLED 2001 |
| | | | 0010/1909 | 015 "H 21" W ELLIP METAL LEN=0031 INSTALLED UNKN |
| | | | 0010/1157 | 015 "DIA CIR PLASTIC LEN=0030 INSTALLED 2001 |
| | | | | |
| | | | 0010/0021 | RABBIT RD |
| | | | 000000 FT | (T342) |
| 000000 FT | | | | 2 0 28047 0 00 0000+00 |
| | | | NC LE | TZBURG RD |
| | | | | WORLEYTOWN RD |
| | | | | (SR3005 SEG 0090/1190) |
| | | | | MFC BEGIN = D |
| | | | 5 0010/0000 | LENGTH(AH 3000 BK 0000) |

EXTRACT DATE: 11/25/2024 ROADWAY MANAGEMENT SYSTEM PAGE NUMBER: 381
PRINT DATE: 11/26/2024 SLD COUNTY/SR - ANNUAL PRINT COUNTY: FRANKLIN

DIR: B TOTAL LEN: 1.497 MI. DIST: 08-3 SR: 3006
LEFT MUN: ANTRIM T RIGHT MUN: ANTRIM T

007902 FT

MOLLY PITCHER HW
(SR0011 SEG 0050/0000) 0040/1619



007902 FT
INTER-AHD

SARAH SUSAN LN
(TWP)
MOLLY PITCHER HW
(SR0011 SEG 0050/0000)

0040/0942 BMS EN 28/3006/0040/0709
2 0 28034 0 00 0009+08
1-81 (NB)

EXTRACT DATE: 11/25/2024 ROADWAY MANAGEMENT SYSTEM PAGE NUMBER: 380
PRINT DATE: 11/26/2024 SLD COUNTY/SR - ANNUAL PRINT COUNTY: FRANKLIN

DIR: B TOTAL LEN: 1.497 MI.
LEFT MUN: ANTRIM T

DIST: 08-3 SR: 3006
RIGHT MUN: ANTRIM T

006283 FT

0040/0709 BMSBG 28/3006/0040/0709
014"H 24"W ELLIP METAL
0040/0482 LEN=0140 INSTALLED UNKN
ROCKING M LN
0040/0418 (T361)
006283 FT 2 0 28034 0 00 0016+19
5 0040/0000 LENGTH(AH 1619 BK 2369)

003914 FT

003914 FT 2 0 28034 0 01 0039+95
5 0030/0000 LENGTH(AH 2369 BK 0725)

003189 FT

003189 FT 2 0 28034 0 01 0067+77
INTER-BK MILNOR RD
(SR3006 SEG 0010/3189)
TURNAROUND

003189 FT

5 0020/0000 LTH AH 000725 BK 000100
003189 FT
7014/0000 LTH AH 000100 BK 003189
TURNAROUND
ROAD CLOSED AHEAD

INTER-AHD MILNOR RD
0010/3189 (SR3006 SEG 0020/0000)
015"H 21"W ELLIP METAL
0010/2939 LEN=0025 INSTALLED 2000
013"H 17"W ELLIP METAL
0010/2488 LEN=0028 INSTALLED 2000
034"H 53"W ELLIP CONC
0010/2031 LEN=0040 INSTALLED 2000

000000 FT

0010/0460 BMSBN 28/3006/0010/0436
2 0 28034 0 01 0095+72
TRIB. CONOCOCHIEAGUE CK.
0010/0436 BMSBG 28/3006/0010/0436
015"H 21"W ELLIP METAL
0010/0026 LEN=0085 INSTALLED UNKN
000000 FT 2 0 28034 0 01 0100+07
NC MI LNOR RD
WILLIAMSPORT PK
(SR3001 SEG 0060/0000)
MFC BEGIN = E
5 0010/0000 LENGTH(AH 3189 BK 0000)

EXTRACT DATE: 11/25/2024 ROADWAY MANAGEMENT SYSTEM PAGE NUMBER: 379
PRINT DATE: 11/26/2024 SLD COUNTY/SR - ANNUAL PRINT COUNTY: FRANKLIN

DIR: B TOTAL LEN: 6.100 MI. DIST: 08-3 SR: 3005
LEFT MUN: ANTRIM T RIGHT MUN: ANTRIM T

| | | | | | |
|-----------|--|-----------|--|--------------------------|--|
| 032206 FT | | 032206 FT | | BUCHANAN TR | |
| | | 0130/2470 | | (SR0016 SEG 0330/0000) | |
| | | 0130/1590 | | 018 "DIA CIR PLASTIC | |
| | | | | LEN=0035 INSTALLED UNKN | |
| | | | | | |
| 029736 FT | | 0130/0546 | | 036 "DIA CIR PLASTIC | |
| | | 029736 FT | | LEN=0041 INSTALLED UNKN | |
| | | 0130/0000 | | 2 0 28034 0 02 0400+14 | |
| | | | | LENGTH(AH 2470 BK 1892) | |
| | | 0120/1639 | | 024 "DIA CIR PLASTIC | |
| | | | | LEN=0036 INSTALLED 2000 | |
| | | 0120/1105 | | 018 "DIA CIR PLASTIC | |
| | | | | LEN=0035 INSTALLED UNKN | |
| | | 0120/0556 | | 024 "DIA CIR PLASTIC | |
| | | 027844 FT | | LEN=0035 INSTALLED UNKN | |
| | | | | | |
| | | 0120/0000 | | LENGTH(AH 1892 BK 2514) | |
| | | | | 018 "DIA CIR PLASTIC | |
| | | 0110/2460 | | LEN=0050 INSTALLED 2000 | |
| | | | | 015 "DIA CIR PLASTIC | |
| | | 0110/1884 | | LEN=0040 INSTALLED 2000 | |
| | | | | 060 "DIA CIRC CONCR | |
| | | 0110/1645 | | LEN=0056 INSTALLED 2000 | |
| | | | | 024 "DIA CIR PLASTIC | |
| | | 0110/1250 | | LEN=0035 INSTALLED UNKN | |
| | | | | 024 "DIA CIR PLASTIC | |
| | | 0110/0765 | | LEN=0035 INSTALLED UNKN | |
| | | | | | |
| | | 0110/0013 | | BMS EN 28/3005/0110/0004 | |
| | | | | | |
| | | 0110/0004 | | 048"H 84"W CONCR ARCH | |
| | | 025330 FT | | LEN=0027 INSTALLED UNKN | |
| | | | | 2 0 28034 0 02 0355+97 | |
| | | | | BRIDGE CLOSED | |
| | | | | NO UNDERPASS INFORMATION | |
| | | | | BMS BG 28/3005/0110/0004 | |

2 0 28034 0 02 0381+11 027844 FT
ORENDA DR
(T449) 0120/0000

025330 FT

DIR: B TOTAL LEN: 6.100 MI.
LEFT MUN: ANTRIM T

DIST: 08-3 SR: 3005
RIGHT MUN: ANTRIM T

RABBIT RD
(T342)
LETZBURG RD
(SR3007 SEG 0010/0000) 0090/1190

WEAVER RD
(T341)

0080/0013
018146 FT

0110/0000 LENGTH(AH 2514 BK 2054)

0100/0365 018 "DIA CIR PLASTIC
023276 FT LEN=0035 INSTALLED UNKN
2 0 28034 0 02 0335+32

0100/0000 LENGTH(AH 2054 BK 2561)

```

0000/0000  LENGTH (ALL 2004 BRK 2501)
0090/2549  018 "DIA CIR PLASTIC
              LEN=0035 INSTALLED UNKN
              018 "DIA CIR PLASTIC

```

0090/1266 024 "DIA CIRC METAL
LEN=0053 INSTALLED UNKN

0090/1017 018 "DIA CIR PLASTIC
LEN=0030 INSTALLED UNKN

```

0090/1017 LEN=0030 INSTALLED UNKN
018 "DIA CIR PLASTIC
0090/0639 LEN=0035 INSTALLED UNKN
018 "DIA CIR PLASTIC

```

0090/0103 LEN=0035 INSTALLED UNKN
020715 FT 2 0 28034 0 02 0309+71

0090/0000 LENGTH(AH 2561 BK 2569)

```

0000/0000 018 "DIA CIR PLASTIC
0080/2000 LEN=0035 INSTALLED UNKN
015 "DIA CIR PLASTIC

```

0080/1646 018 "DIA CIR PLASTIC LEN=0028 INSTALLED 1999

0080/1315 018 DIA CIR PLASTIC
LEN=0040 INSTALLED 1997
015 "DIA CIR PLASTIC

0080/1028 015 "DIA CIR PLASTIC
LEN=0032 INSTALLED 1998
018 "DIA CIR PLASTIC

0080/0557 018 "DIA CIR PLASTIC
LEN=0040 INSTALLED 1999
018 "DIA CIR PLASTIC

0080/0265 018 "DIA CIR PLASTIC
LEN=0035 INSTALLED UNKN

018146 FT 2 0 28034 0 02 0284+02
WEAVER RD

0080/0000 LENGTH(AH 2569 BK 3670)

```

0000/0000 LENGTH=0020 BR 0070)
015 "DIA CIR PLASTIC
0070/3651 LEN=0050 INSTALLED 1999

```


EXTRACT DATE: 11/25/2024 ROADWAY MANAGEMENT SYSTEM PAGE NUMBER: 377
PRINT DATE: 11/26/2024 SLD COUNTY/SR - ANNUAL PRINT COUNTY: FRANKLIN

DIR: B TOTAL LEN: 6.100 MI. DIST: 08-3 SR: 3005
LEFT MUN: ANTRIM T RIGHT MUN: ANTRIM T

2 0 28034 0 02 0247+32 014476 FT
BINO RD
(SR3004 SEG 0050/1708) 0070/0000

012457 FT

010022 FT

| | |
|-------------------------------------|--|
| 0070/2525 | 015 "DIA CIR PLASTIC LEN=0030 INSTALLED 1999 |
| 0070/1920 | 018 "DIA CIR PLASTIC LEN=0040 INSTALLED UNKN |
| 0070/1158 | 015 "DIA CIR PLASTIC LEN=0040 INSTALLED 1999 |
| 0070/0193 014476 FT | 024 "DIA CIR PLASTIC LEN=0100 INSTALLED UNKN |
| 0070/0000 | LENGTH(AH 3670 BK 2019) 015 "DIA CIR PLASTIC |
| 0060/1959 | LEN=0040 INSTALLED 2000 |
| 0060/1466 | 018 "DIA CIR PLASTIC LEN=0040 INSTALLED 1999 |
| 0060/0608 0060/0193 012457 FT | 036 "DIA CIR PLASTIC LEN=0050 INSTALLED 2000 BMSSEN 28/3005/0060/0000 2 0 28034 0 01 0224+47 E BR CONOCOC BMSBG 28/3005/0060/0000 |
| 0060/0000 | LENGTH(AH 2019 BK 2435) 018 "DIA CIR PLASTIC LEN=0050 INSTALLED UNKN LC FOR FILER RD |
| 0050/1960 | (CONN) FILER RD |
| 0050/1848 | (T347) 018 "DIA CIR PLASTIC |
| 0050/1645 | LEN=0035 INSTALLED UNKN |
| 0050/0904 | 018 "DIA CIR PLASTIC LEN=0035 INSTALLED UNKN |
| 0050/0585 | 018 "DIA CIR PLASTIC LEN=0035 INSTALLED UNKN |
| 0050/0082 010022 FT | 015 "DIA CIR PLASTIC LEN=0036 INSTALLED 2000 2 0 28034 0 01 0200+21 |
| 0050/0000 | LENGTH(AH 2435 BK 2727) 060 "DIA CIR PLASTIC |
| 0040/2279 | LEN=0050 INSTALLED UNKN |
| 0040/1980 | 018 "DIA CIR PLASTIC LEN=0035 INSTALLED UNKN |

EXTRACT DATE: 11/25/2024 ROADWAY MANAGEMENT SYSTEM PAGE NUMBER: 376
PRINT DATE: 11/26/2024 SLD COUNTY/SR - ANNUAL PRINT COUNTY: FRANKLIN

DIR: B TOTAL LEN: 6.100 MI. DIST: 08-3 SR: 3005
LEFT MUN: ANTRIM T RIGHT MUN: ANTRIM T

| | | | |
|----------------------------------|--|-----------|---|
| | | 0040/1333 | 060 "DIA CIR PLASTIC LEN=0070 INSTALLED 2000 |
| | | 0040/0560 | 030 "DIA CIR PLASTIC LEN=0040 INSTALLED UNKN |
| 007295 FT | | 0040/0018 | BMSSEN 28/3005/0040/0012 |
| | | 007295 FT | 2 0 28034 0 01 0172+94 |
| | | | TRIB CONOCHO |
| | | 0040/0000 | BMSBG 28/3005/0040/0012 |
| | | | LENGTH(AH 2727 BK 2634) |
| | | 004661 FT | |
| 2 0 28034 0 01 0146+68 004661 FT | | 0030/0000 | LENGTH(AH 2634 BK 2657) |
| GRANT SHOOK RD | | | GRANT SHOOK RD |
| (T348) | | 0020/2638 | (T348) |
| 0030/0000 | | 0020/2233 | 018 "DIA CIR PLASTIC LEN=0035 INSTALLED 1999 |
| | | 0020/1780 | 018 "DIA CIR PLASTIC LEN=0040 INSTALLED 1999 |
| | | 0020/1438 | 030 "DIA CIR PLASTIC LEN=0040 INSTALLED 1998 |
| | | 0020/0939 | 017 "DIA CIR PLASTIC LEN=0040 INSTALLED 1999 |
| | | 0020/0253 | 018 "DIA CIR PLASTIC LEN=0035 INSTALLED UNKN |
| 002004 FT | | 002004 FT | 2 0 28034 0 01 0120+11 |
| | | 0020/0000 | LENGTH(AH 2657 BK 2004) |
| | | 0010/1540 | HOFFMAN RD |
| | | 0010/1371 | (T676) |
| | | 0010/1000 | 018 "DIA CIR PLASTIC LEN=0035 INSTALLED UNKN |
| | | 0010/0462 | 018 "DIA CIR PLASTIC LEN=0035 INSTALLED UNKN |
| 000000 FT | | 000000 FT | 018 "DIA CIR PLASTIC LEN=0035 INSTALLED 2000 |
| | | | 2 0 28034 0 01 0100+07 |
| | | | NC WO RLEY TOWN RD |
| | | | WILLIAMSPORT PK |
| | | | (SR3001 SEG 0030/0000) |
| | | | MFC BEGIN = D |
| | | 0010/0000 | LENGTH(AH 2004 BK 0000) |

EXTRACT DATE: 11/25/2024 ROADWAY MANAGEMENT SYSTEM PAGE NUMBER: 375
 PRINT DATE: 11/26/2024 SLD COUNTY/SR - ANNUAL PRINT COUNTY: FRANKLIN
 DIR: B TOTAL LEN: 2.616 MI. DIST: 08-3 SR: 3004
 LEFT MUN: ANTRIM T RIGHT MUN: ANTRIM T

013811 FT

012103 FT

008530 FT

| | |
|-----------|-------------------------|
| 013811 FT | WORLEYTOWN RD |
| 0050/1708 | (SR3005 SEG 0070/0000) |
| 0050/1650 | 030 " DIA CIR PLASTIC |
| 0050/1548 | LEN=0040 INSTALLED 2005 |
| 0050/1184 | 024 " DIA CIR PLASTIC |
| 0050/0817 | LEN=0040 INSTALLED 2005 |
| 0050/0407 | 015 " DIA CIR PLASTIC |
| 0050/0150 | LEN=0040 INSTALLED 2005 |
| | 018 " DIA CIRC METAL |
| | LEN=0060 INSTALLED UNKN |
| | 018 " DIA CIR PLASTIC |
| | LEN=0042 INSTALLED 2005 |
| | BMSBN 28/3004/0050/0000 |
| | ANTRIM |
| 0050/0025 | MONTGOMERY T |
| 012103 FT | 2 0 28002 0 00 0017+10 |
| | CONOCOCHIEAGUE CREEK |
| | BMSBG 28/3004/0050/0000 |
| | LENGTH(AH 1708 BK 3573) |
| | CRESTVIEW DR |
| | (T660) |
| | 018 " DIA CIR PLASTIC |
| | LEN=0050 INSTALLED UNKN |
| | 015 " DIA CIR PLASTIC |
| | LEN=0038 INSTALLED 2005 |
| | 015 " DIA CIR PLASTIC |
| | LEN=0040 INSTALLED 2005 |
| | 015 " DIA CIR PLASTIC |
| | LEN=0035 INSTALLED 2005 |
| | 015 " DIA CIR PLASTIC |
| | LEN=0032 INSTALLED 2005 |
| | 017 "H 13 "W METAL ARCH |
| | LEN=0034 INSTALLED 2005 |
| | 2 0 28002 0 00 0052+53 |
| | BINKLEY RD |
| | (T656) |
| | LENGTH(AH 3573 BK 2649) |
| | 015 " DIA CIRC METAL |
| | LEN=0070 INSTALLED 2003 |
| | 018 " DIA CIR PLASTIC |
| | LEN=0040 INSTALLED UNKN |

EXTRACT DATE: 11/25/2024 ROADWAY MANAGEMENT SYSTEM PAGE NUMBER: 374
PRINT DATE: 11/26/2024 SLD COUNTY/SR - ANNUAL PRINT COUNTY: FRANKLIN

DIR: B TOTAL LEN: 2.616 MI. DIST: 08-3 SR: 3004
LEFT MUN: MONTGOMERY T RIGHT MUN: MONTGOMERY T

2 0 28002 0 00 0079+02 005881 FT
COOL HOLLOW RD
(T334)
COOL HOLLOW RD
(T334)
LONG RD
(T327)
0030/0000
0020/2264
0020/1723

003072 FT

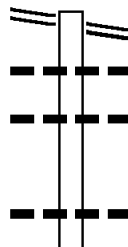
000000 FT

MERSERDBURG RD
(SR0416 SEG 0060/0000) 0010/0000

0030/1949 017"H 13"W METAL ARCH
LEN=0028 INSTALLED 1998
0030/1403 015"DIA CIR PLASTIC
LEN=0032 INSTALLED 2005
0030/0883 030"DIA CIR PLASTIC
LEN=0049 INSTALLED 2005
0030/0011 015"DIA CIRC METAL
LEN=0043 INSTALLED UNKN
005881 FT
S 0030/0000 LENGTH(AH 2649 BK 2809)
0020/2215 024"DIA CIR PLASTIC
LEN=0040 INSTALLED UNKN
0020/0669 015"DIA CIR PLASTIC
LEN=0040 INSTALLED 2005
0020/0230 015"DIA CIR PLASTIC
LEN=0040 INSTALLED 2005
003072 FT 2 0 28002 0 01 0109+91
S 0020/0000 LENGTH(AH 2809 BK 3072)
0010/2967 024"DIA CIR PLASTIC
LEN=0040 INSTALLED UNKN
0010/2665 024"DIA CIR PLASTIC
LEN=0060 INSTALLED 2005
0010/2613 015"DIA CIRC METAL
LEN=0049 INSTALLED 1998
0010/2262 015"DIA CIR PLASTIC
LEN=0070 INSTALLED 2005
0010/1393 015"DIA CIR PLASTIC
LEN=0046 INSTALLED 2005
0010/0597 018"DIA CIR PLASTIC
LEN=0040 INSTALLED UNKN
0010/0273 018"DIA CIR PLASTIC
LEN=0040 INSTALLED UNKN
000000 FT 2 0 28002 0 01 0140+63
MERCERSBURG RD
(SR0416 SEG 0060/0000)
NC B I NO RD
INTER-BK YOUNG RD
(T325)
MFC BEGIN = E
S 0010/0000 LENGTH(AH 3072 BK 0000)

EXTRACT DATE: 11/25/2024 ROADWAY MANAGEMENT SYSTEM PAGE NUMBER: 373
PRINT DATE: 11/26/2024 SLD COUNTY/SR - ANNUAL PRINT COUNTY: FRANKLIN
DIR: B TOTAL LEN: 2.130 MI. DIST: 08-3 SR: 3003
LEFT MUN: MONTGOMERY T RIGHT MUN: MONTGOMERY T

MERCERSBURG RD 011245 FT
(SR0416 SEG 0080/0000) 0040/2899



011245 FT MERCERSBURG RD
0040/2899 (SR0416 SEG 0080/0000)
015"H 26"W ELLIP CONC
0040/2537 LEN=0035 INSTALLED UNKN
015 "DIA CIRC CONCR
0040/2147 LEN=0029 INSTALLED UNKN

0040/1218 015 "DIA CIRC CONCR
LEN=0029 INSTALLED UNKN
015"H 26"W ELLIP CONC

EXTRACT DATE: 11/25/2024 ROADWAY MANAGEMENT SYSTEM PAGE NUMBER: 372
PRINT DATE: 11/26/2024 SLD COUNTY/SR - ANNUAL PRINT COUNTY: FRANKLIN

DIR: B TOTAL LEN: 2.130 MI. DIST: 08-3 SR: 3003
LEFT MUN: MONTGOMERY T RIGHT MUN: MONTGOMERY T

| | | | | |
|----------------------------------|-----------|-----------|-------------------------|----------------|
| | 008346 FT | 0040/0666 | LEN=0033 | INSTALLED UNKN |
| | | 008346 FT | 2 0 28043 0 00 0083+77 | YOUNG RD |
| | | | (T325) | |
| | | 0040/0000 | LENGTH(AH 2899 BK 1612) | |
| 2 0 28043 0 00 0067+34 006734 FT | | 006734 FT | | |
| HEGE RD | | | | |
| (T323) | | 0030/0000 | LENGTH(AH 1612 BK 3242) | |
| | | | 015"H 26"W ELLIP CONC | |
| | | 0020/3185 | LEN=0025 | INSTALLED UNKN |
| | | 0020/2197 | 015"H 26"W ELLIP CONC | |
| | | | LEN=0037 | INSTALLED UNKN |
| | | 0020/2195 | 015"H 26"W ELLIP CONC | |
| | | | LEN=0035 | INSTALLED UNKN |
| | | 0020/1507 | 015"H 26"W ELLIP CONC | |
| | | | LEN=0027 | INSTALLED UNKN |
| | | 0020/1053 | 015"H 26"W ELLIP CONC | |
| | | | LEN=0028 | INSTALLED UNKN |
| 003492 FT | | 003492 FT | 2 0 28043 0 00 0034+92 | ROYER RD |
| | | | (T321) | |
| | | 0020/0000 | LENGTH(AH 3242 BK 3492) | |
| | | 0010/2850 | 018 "DIA CIR PLASTIC | |
| | | | LEN=0040 | INSTALLED UNKN |
| | | 0010/2092 | 015"H 26"W ELLIP CONC | |
| | | | LEN=0031 | INSTALLED UNKN |
| | | 0010/1533 | 015"H 26"W ELLIP CONC | |
| | | | LEN=0032 | INSTALLED 1998 |
| | | 0010/0699 | 015"H 26"W ELLIP CONC | |
| | | | LEN=0047 | INSTALLED UNKN |
| 000000 FT | | 000000 FT | 2 0 28043 0 00 0000+00 | NC LO |
| | | | CUST LEVEL RD | |
| | | INTER-BK | MARYLAND STATE LINE | |
| | | | (STBD) | |
| | | | MFC BEGIN = E | |
| | | 0010/0000 | LENGTH(AH 3492 BK 0000) | |

EXTRACT DATE: 11/25/2024 ROADWAY MANAGEMENT SYSTEM PAGE NUMBER: 371
 PRINT DATE: 11/26/2024 SLD COUNTY/SR - ANNUAL PRINT COUNTY: FRANKLIN
 DIR: B TOTAL LEN: 9.850 MI. DIST: 08-3 SR: 3002
 LEFT MUN: GREENCASTLE B RIGHT MUN: GREENCASTLE B

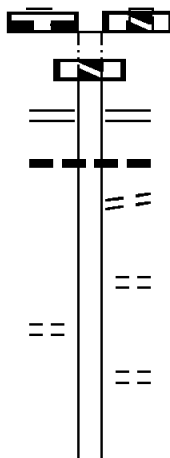
LTH AH 000665 BK 000100 7201/0000
 052009 FT

JEFFREY DR
 (BORO)

0190/0726

050041 FT

LC TO WALTER AV



052009 FT
 7200/0000
 052009 FT
 7194/0000

0190/1968
 0190/1880
 0190/1825

0190/1188

0190/0371
 050041 FT
 0190/0000

LTH AH 000665 BK 000100

LTH AH 000100 BK 001968
 ANTRIM WY
 (SR0011 SEG 0130/0528)
 018 "DIA CIRC CONCR
 LEN=0053 INSTALLED UNKN
 TO 0011/0130 SH
 (CONN)

SUNBURST DR
 (BORO)

CAROWINDS DR
 (BORO)

2 0 28004 0 02 0483+17
 LENGTH(AH 1968 BK 2587)

EXTRACT DATE: 11/25/2024 ROADWAY MANAGEMENT SYSTEM PAGE NUMBER: 370
PRINT DATE: 11/26/2024 SLD COUNTY/SR - ANNUAL PRINT COUNTY: FRANKLIN

DIR: B TOTAL LEN: 9.850 MI. DIST: 08-3 SR: 3002
LEFT MUN: GREENCASTLE B RIGHT MUN: GREENCASTLE B

| Location | Segment | Length (FT) | Material | Notes |
|-----------------------|-----------|-------------|--------------------------|-------------------------|
| (CONN) | 0180/2340 | | | |
| WALTER AV (BORO) | 0180/2187 | | 018" H 24" W ELLIP METAL | LEN=0065 INSTALLED UNKN |
| BAUMGARDNER DR (BORO) | 0180/1382 | | 018" H 24" W ELLIP METAL | LEN=0065 INSTALLED UNKN |
| | 0180/1224 | | 013" H 17" W ELLIP METAL | LEN=0064 INSTALLED UNKN |
| | 0180/1176 | | 029" H 45" W ELLIP METAL | LEN=0070 INSTALLED UNKN |
| | 0180/1175 | | COLONIAL DR (T429) | |
| | 0180/0535 | | GREENCASTLE ANTRIM T | |
| 047454 FT | 047454 FT | | 2 0 28004 0 01 0455+87 | |
| | 0180/0000 | | LENGTH(AH 2587 BK 3717) | |
| | 0170/3444 | | 018" DIA CIRC CONCR | LEN=0049 INSTALLED UNKN |
| CRAIG RD (T439) | 0170/3144 | | 018" DIA CIRC CONCR | LEN=0032 INSTALLED UNKN |
| | 0170/2848 | | 018" DIA CIRC CONCR | LEN=0032 INSTALLED UNKN |
| | 0170/2549 | | 018" DIA CIRC CONCR | LEN=0032 INSTALLED UNKN |
| | 0170/2326 | | 018" DIA CIRC CONCR | LEN=0033 INSTALLED UNKN |
| | 0170/2145 | | BMSID 28/3002/0170/2019 | 2 0 28004 0 01 0438+56 |
| | 0170/2019 | | MUDDY RUN | |
| | 0170/1619 | | BMSBG 28/3002/0170/2019 | |
| | 0170/1332 | | 018" DIA CIRC CONCR | LEN=0053 INSTALLED UNKN |
| | 0170/1007 | | 018" DIA CIRC CONCR | LEN=0050 INSTALLED UNKN |
| | 0170/0827 | | 048" DIA CIRC CONCR | LEN=0087 INSTALLED UNKN |
| | 0170/0097 | | 018" DIA CIRC METAL | LEN=0077 INSTALLED UNKN |
| 043737 FT | 043737 FT | | 015" DIA CIRC CONCR | LEN=0070 INSTALLED UNKN |
| | 0170/0000 | | 2 0 28004 0 01 0418+37 | |
| | | | PARADISE RUN | |
| | | | STRUCTURE LENGTH 12 FT | |
| | | | BMSID 28/3002/0170/0000 | |
| | | | LENGTH(AH 3717 BK 2096) | |

EXTRACT DATE: 11/25/2024 ROADWAY MANAGEMENT SYSTEM PAGE NUMBER: 369
PRINT DATE: 11/26/2024 SLD COUNTY/SR - ANNUAL PRINT COUNTY: FRANKLIN

DIR: B TOTAL LEN: 9.850 MI. DIST: 08-3 SR: 3002
LEFT MUN: ANTRIM T RIGHT MUN: ANTRIM T

2 0 28004 0 01 0397+28 041641 FT
STONE BRIDGE RD
(SR3013 SEG 0010/0000) 0160/0000

038428 FT

2 0 28004 0 01 0331+04 035031 FT
ENOCH BROWN RD
(T425) 0140/0000

| | | | |
|----|----|------------------------|--|
| -- | -- | 0160/1000 | 024 "DIA CIRC METAL LEN=0050 INSTALLED UNKN CASTLE GREEN DR |
| | == | 0160/0933 | (T503) |
| -- | -- | 0160/0149 041641 FT | 015 "DIA CIRC CONCR LEN=0040 INSTALLED UNKN |
| | == | 5 0160/0000 | LENGTH(AH 2096 BK 3213) 018 "DIA CIR PLASTIC |
| -- | -- | 0150/3170 | LEN=0035 INSTALLED UNKN |
| -- | -- | 0150/2320 | 018 "DIA CIR PLASTIC LEN=0040 INSTALLED 2006 |
| -- | -- | 0150/1651 | 015 "DIA CIRC METAL LEN=0035 INSTALLED UNKN |
| -- | -- | 0150/1420 | 013"H 17"W ELLIP METAL LEN=0040 INSTALLED 2006 |
| -- | -- | 0150/0335 | 018 "DIA CIR PLASTIC LEN=0054 INSTALLED 2006 |
| | == | 0150/0029 038428 FT | 050"H 64"W CONCR ARCH LEN=0046 INSTALLED UNKN 2 0 28004 0 01 0365+37 SPORTSMAN RD (T423) |
| | == | 5 0150/0000 | LENGTH(AH 3213 BK 3397) 015 "DIA CIRC METAL |
| -- | -- | 0140/2950 | LEN=0049 INSTALLED UNKN |
| -- | -- | 0140/2570 | 015 "DIA CIRC METAL LEN=0032 INSTALLED UNKN |
| -- | -- | 0140/1666 | 036 "DIA CIR PLASTIC LEN=0040 INSTALLED 2006 |
| -- | -- | 0140/0684 | 018 "DIA CIR PLASTIC LEN=0040 INSTALLED UNKN |
| -- | -- | 0140/0143 035031 FT | 018 "DIA CIR PLASTIC LEN=0040 INSTALLED 2006 |
| | == | 5 0140/0000 | LENGTH(AH 3397 BK 2340) 018 "DIA CIR PLASTIC |
| -- | -- | 0130/1969 | LEN=0040 INSTALLED 2006 |

EXTRACT DATE: 11/25/2024 ROADWAY MANAGEMENT SYSTEM PAGE NUMBER: 368
PRINT DATE: 11/26/2024 SLD COUNTY/SR - ANNUAL PRINT COUNTY: FRANKLIN

DIR: B TOTAL LEN: 9.850 MI. DIST: 08-3 SR: 3002
LEFT MUN: ANTRIM T RIGHT MUN: ANTRIM T

GUITNER RD
(SR3015 SEG 0010/0000) 0130/0431
032691 FT

029234 FT

2 0 28004 0 00 0226+72 026843 FT
STATLER RD
(T433) 0110/0000

| | |
|-----------|---|
| 0130/1693 | 029"H 45"W ELLIP CONC LEN=0056 INSTALLED 2006 |
| 0130/0832 | 013"H 17"W ELLIP METAL LEN=0050 INSTALLED 2006 |
| 032691 FT | 2 0 28004 0 01 0307+64 KUHN RD (T340) |
| 0130/0000 | LENGTH(AH 2340 BK 3457) 018 "DIA CIR PLASTIC |
| 0120/3130 | LEN=0034 INSTALLED 2006 |
| 0120/2402 | 018 "DIA CIR PLASTIC LEN=0040 INSTALLED 2006 |
| 0120/1776 | 018 "DIA CIR PLASTIC LEN=0035 INSTALLED 2006 |
| 0120/1319 | 018 "DIA CIR PLASTIC LEN=0033 INSTALLED 2006 |
| 0120/0514 | 018 "DIA CIR PLASTIC LEN=0035 INSTALLED 2006 |
| 029234 FT | 2 0 28004 0 00 0250+40 |
| 0120/0000 | LENGTH(AH 3457 BK 2391) |
| 0110/1713 | 018 "DIA CIR PLASTIC LEN=0040 INSTALLED 2006 |
| 0110/1498 | 015 "DIA CIRC METAL LEN=0030 INSTALLED UNKN |
| 0110/1067 | 015 "DIA CIRC METAL LEN=0031 INSTALLED UNKN |
| 026843 FT | |
| 0110/0000 | LENGTH(AH 2391 BK 3043) 042 "DIA CIR PLASTIC |
| 0100/2989 | LEN=0040 INSTALLED UNKN |
| 0100/2312 | 036 "DIA CIR PLASTIC LEN=0046 INSTALLED 2002 |
| 0100/2179 | 015 "DIA CIR PLASTIC LEN=0070 INSTALLED 2002 |
| 0100/1932 | 018 "DIA CIR PLASTIC LEN=0030 INSTALLED UNKN |
| 0100/1760 | 018 "DIA CIR PLASTIC LEN=0033 INSTALLED UNKN |
| | 018 "DIA CIR PLASTIC |

| DIR: B | TOTAL LEN: | 9.850 MI. | DIST: 08-3 | RIGHT MUN: ANTRIM T | SR: 3002 |
|----------------------|------------|-----------|------------|--------------------------|-------------------------|
| LEFT MUN: ANTRIM T | | | | | |
| | | | 0100/1602 | LEN=0033 | INSTALLED UNKN |
| | | | 0100/1395 | LEN=0033 | INSTALLED UNKN |
| | | | 0100/1180 | LEN=0040 | INSTALLED 2002 |
| | | | 0100/0877 | LEN=0040 | INSTALLED 2002 |
| | | | 0100/0457 | LEN=0040 | INSTALLED 2002 |
| | | | 0100/0247 | LEN=0040 | INSTALLED 2002 |
| | | | 0100/0138 | LEN=0040 | INSTALLED 2002 |
| 023800 FT | | | 023800 FT | 2 0 28004 0 00 | 0196+29 |
| | | | 0100/0000 | LENGTH(AH | 3043 BK 3499) |
| | | | 0090/2256 | BMSSEN 28/3002/0090/2074 | ANTRIM |
| | | | 0090/2165 | SAINT THOMAS T | 2 0 28004 0 00 0190+81 |
| | | | 0090/2074 | CONOCOCHEAQUE CREEK | BMSBG 28/3002/0090/2074 |
| ULLITT RD (T431) | 0090/1790 | | | | |
| CEDAR ST (T481) | 0090/1000 | | | | |
| | | | 0090/0578 | BMSSEN 28/3002/0090/0382 | 2 0 28004 0 00 0174+27 |
| | | | 0090/0382 | BACK CREEK | BMSBG 28/3002/0090/0382 |
| 020301 FT | | | 020301 FT | 2 0 28004 0 00 | 0161+30 |
| | | | | WARM SPRING RD | (SR0995 SEG 0190/1446) |
| | | | | NC WI | LLIAMSON RD |
| | | | | INTER-BK | WARM SPRING RD |
| | | | | (SR0995 SEG 0190/1446) | |
| 020301 FT | | | 0090/0000 | LTH AH 003499 | BK 000100 |
| | | | 020301 FT | | |
| | | | 7084/0000 | LTH AH 000100 | BK 002547 |
| | | | INTER-AHD | WARM SPRING RD | (SR0995 SEG 0200/0138) |
| | | | 0080/2547 | 015 "DIA | CIRC CONCR |
| | | | 0080/2534 | LEN=0041 | INSTALLED UNKN |
| KENNEDY AV (T423) | 0080/2082 | | | KENNEDY AV | (T424) |
| | | | 0080/2082 | 013 "H | 17 "W ELLIP METAL |
| | | | 0080/1624 | LEN=0034 | INSTALLED 2001 |

EXTRACT DATE: 11/25/2024 ROADWAY MANAGEMENT SYSTEM PAGE NUMBER: 366
PRINT DATE: 11/26/2024 SLD COUNTY/SR - ANNUAL PRINT COUNTY: FRANKLIN

DIR: B TOTAL LEN: 9.850 MI. DIST: 08-3 SR: 3002
LEFT MUN: SAINT THOMAS T RIGHT MUN: SAINT THOMAS T

| | | | |
|---------------------------------------|-----------|-----------|--|
| | 017754 FT | 0080/1563 | 013"H 17"W ELLIP METAL LEN=0034 INSTALLED 2001 |
| | | 0080/0956 | 013"H 17"W ELLIP METAL LEN=0034 INSTALLED 2001 |
| | | 0080/0021 | 013"H 17"W METAL ARCH LEN=0034 INSTALLED 2001 |
| | | 017754 FT | 2 0 28065 0 00 0176+30 SAINT THOMAS PETERS T |
| | | 0080/0000 | LENGTH(AH 2547 BK 1855) 013 "DIA CIRC METAL |
| | | 0070/1416 | LEN=0017 INSTALLED UNKN |
| ROCKDALE RD (SR3017 SEG 0010/0000) | 0070/0882 | | |
| 2 0 28065 0 00 0157+98 | 015899 FT | | |
| MEYERS RD (T413) | 0070/0000 | | |
| | | 015899 FT | |
| | | 0070/0000 | LENGTH(AH 1855 BK 2816) |
| | | 0060/1701 | 013"H 17"W ELLIP METAL LEN=0034 INSTALLED UNKN |
| | | 0060/0202 | 013"H 17"W ELLIP METAL LEN=0034 INSTALLED 2001 |
| | 013083 FT | 013083 FT | 2 0 28065 0 00 0129+78 HAWK RD (T418) |
| | | 0060/0000 | LENGTH(AH 2816 BK 2973) 017"H 13"W ELLIP METAL |
| | | 0050/2689 | LEN=0034 INSTALLED 2001 |
| | | 0050/0839 | 013"H 17"W ELLIP METAL LEN=0034 INSTALLED 2001 |
| | 010110 FT | 010110 FT | 2 0 28065 0 00 0100+05 |
| | | 0050/0000 | LENGTH(AH 2973 BK 2455) |

EXTRACT DATE: 11/25/2024 ROADWAY MANAGEMENT SYSTEM PAGE NUMBER: 365
PRINT DATE: 11/26/2024 SLD COUNTY/SR - ANNUAL PRINT COUNTY: FRANKLIN

DIR: B TOTAL LEN: 9.850 MI. DIST: 08-3 SR: 3002
LEFT MUN: PETERS T RIGHT MUN: PETERS T

| | | | |
|-------------------------------------|-----------|-------------|---|
| | | 0040/0274 | 018 "DIA CIR PLASTIC LEN=0034 INSTALLED 2001 |
| | | 0040/0182 | 012"H 17"W ELLIP METAL LEN=0024 INSTALLED UNKN |
| 007655 FT | | 007655 FT | 2 0 28065 0 00 0075+50 LEMAR RD (SR3007 SEG 0090/2426) |
| | | 5 0040/0000 | NC STITZELLS RD LENGTH(AH 2455 BK 2592) |
| LEMAR RD (SR3007 SEG 0102/0000) | 0030/2522 | | NC LEMAR RD 014"H 23"W ELLIP CONC LEN=0035 INSTALLED UNKN |
| | | 0030/2479 | |
| | | | |
| 005063 FT | | 5 005063 FT | 2 0 28065 0 00 0050+32 0030/0000 LENGTH(AH 2592 BK 2524) |
| | | | |
| | | 0020/0515 | 015 "DIA CIRC METAL LEN=0034 INSTALLED UNKN |
| | | 0020/0513 | 015 "DIA CIRC METAL LEN=0034 INSTALLED 1998 |
| 002539 FT | | 002539 FT | 2 0 28065 0 00 0025+08 |
| | | 5 0020/0000 | LENGTH(AH 2524 BK 2539) |
| | | | |
| | | 0010/1237 | 018"H 00"W MULT PLSTIC LEN=0040 INSTALLED 1998 |
| | | 0010/0521 | 014"H 23"W ELLIP CONC LEN=0030 INSTALLED UNKN |
| | | 0010/0108 | FINDLEY RD (T332) |
| | | NC KING LN | |
| 2 0 28065 0 00 0000+00 000000 FT | | 000000 FT | CHURCHILL RD (SR3009 SEG 0160/1745) |
| STEELE AV (SR3009 SEG 0160/1745) | 0010/0000 | 5 0010/0000 | MFC BEGIN = D LENGTH(AH 2539 BK 0000) |

EXTRACT DATE: 11/25/2024 ROADWAY MANAGEMENT SYSTEM PAGE NUMBER: 364
PRINT DATE: 11/26/2024 SLD COUNTY/SR - ANNUAL PRINT COUNTY: FRANKLIN
DIR: B TOTAL LEN: 5.432 MI. DIST: 08-3 SR: 3001
LEFT MUN: GREENCASTLE B RIGHT MUN: GREENCASTLE B

| | | | | | | | |
|----------------------------------|--|--|--|-------------------------|--|--|--|
| 028680 FT | | | | 028470 FT | | | |
| | | | | INTER-AHD | | | |
| | | | | CARLISLE ST | | | |
| | | | | (BORO) | | | |
| | | | | BALTIMORE ST | | | |
| | | | | (SR0016 SEG 0360/1038) | | | |
| | | | | 015 "DIA CIRC METAL | | | |
| | | | | LEN=0025 INSTALLED UNKN | | | |
| | | | | SPRUCE LN | | | |
| | | | | (BORO) | | | |
| | | | | FRANKLIN ST | | | |
| | | | | (BORO) | | | |
| | | | | ZIEGLER LN | | | |
| | | | | (BORO) | | | |
| | | | | 018 "DIA CIRC CONCR | | | |
| | | | | LEN=0025 INSTALLED UNKN | | | |
| | | | | 018 "DIA CIRC CONCR | | | |
| | | | | LEN=0030 INSTALLED UNKN | | | |
| | | | | DALHGREEN ST | | | |
| | | | | (BORO) | | | |
| 1 0 00887 0 01 0271+13 027596 FT | | | | 0120/0012 | | | |
| DALHGREEN ST | | | | 027386 FT | | | |
| (BORO) | | | | 5 0120/0000 | | | |
| HAMILTON LN | | | | LENGTH(AH 1084 BK 1763) | | | |
| (BORO) | | | | | | | |
| WILHELM ST | | | | | | | |
| (BORO) | | | | | | | |
| | | | | | | | |
| | | | | | | | |
| | | | | | | | |
| | | | | | | | |
| | | | | | | | |
| | | | | | | | |
| | | | | | | | |
| | | | | | | | |
| | | | | | | | |
| | | | | | | | |
| | | | | | | | |
| | | | | | | | |
| | | | | | | | |
| | | | | | | | |
| | | | | | | | |
| | | | | | | | |
| | | | | | | | |
| | | | | | | | |
| | | | | | | | |
| | | | | | | | |
| | | | | | | | |
| | | | | | | | |
| | | | | | | | |
| | | | | | | | |
| | | | | | | | |
| | | | | | | | |
| | | | | | | | |
| | | | | | | | |
| | | | | | | | |
| | | | | | | | |
| | | | | | | | |
| | | | | | | | |
| | | | | | | | |
| | | | | | | | |
| | | | | | | | |
| | | | | | | | |
| | | | | | | | |
| | | | | | | | |
| | | | | | | | |
| | | | | | | | |
| | | | | | | | |
| | | | | | | | |
| | | | | | | | |
| | | | | | | | |
| | | | | | | | |
| | | | | | | | |
| | | | | | | | |
| | | | | | | | |
| | | | | | | | |
| | | | | | | | |
| | | | | | | | |
| | | | | | | | |
| | | | | | | | |
| | | | | | | | |
| | | | | | | | |
| | | | | | | | |
| | | | | | | | |
| | | | | | | | |
| | | | | | | | |
| | | | | | | | |
| | | | | | | | |
| | | | | | | | |
| | | | | | | | |
| | | | | | | | |
| | | | | | | | |
| | | | | | | | |
| | | | | | | | |
| | | | | | | | |
| | | | | | | | |
| | | | | | | | |
| | | | | | | | |
| | | | | | | | |
| | | | | | | | |
| | | | | | | | |
| | | | | | | | |
| | | | | | | | |
| | | | | | | | |
| | | | | | | | |
| | | | | | | | |
| | | | | | | | |
| | | | | | | | |
| | | | | | | | |
| | | | | | | | |
| | | | | | | | |
| | | | | | | | |
| | | | | | | | |
| | | | | | | | |
| | | | | | | | |
| | | | | | | | |
| | | | | | | | |
| | | | | | | | |
| | | | | | | | |
| | | | | | | | |
| | | | | | | | |
| | | | | | | | |
| | | | | | | | |
| | | | | | | | |
| | | | | | | | |
| | | | | | | | |
| | | | | | | | |
| | | | | | | | |
| | | | | | | | |
| | | | | | | | |
| | | | | | | | |
| | | | | | | | |
| | | | | | | | |
| | | | | | | | |
| | | | | | | | |
| | | | | | | | |
| | | | | | | | |
| | | | | | | | |
| | | | | | | | |
| | | | | | | | |
| | | | | | | | |
| | | | | | | | |
| | | | | | | | |
| | | | | | | | |
| | | | | | | | |
| | | | | | | | |
| | | | | | | | |
| | | | | | | | |
| | | | | | | | |
| | | | | | | | |
| | | | | | | | |
| | | | | | | | |
| | | | | | | | |
| | | | | | | | |
| | | | | | | | |
| | | | | | | | |
| | | | | | | | |
| | | | | | | | |
| | | | | | | | |
| | | | | | | | |
| | | | | | | | |
| | | | | | | | |
| | | | | | | | |
| | | | | | | | |
| | | | | | | | |
| | | | | | | | |
| | | | | | | | |
| | | | | | | | |
| | | | | | | | |
| | | | | | | | |
| | | | | | | | |
| | | | | | | | |
| | | | | | | | |
| | | | | | | | |
| | | | | | | | |
| | | | | | | | |
| | | | | | | | |
| | | | | | | | |
| | | | | | | | |
| | | | | | | | |
| | | | | | | | |
| | | | | | | | |
| | | | | | | | |
| | | | | | | | |
| | | | | | | | |
| | | | | | | | |
| | | | | | | | |
| | | | | | | | |
| | | | | | | | |
| | | | | | | | |
| | | | | | | | |
| | | | | | | | |
| | | | | | | | |
| | | | | | | | |
| | | | | | | | |
| | | | | | | | |
| | | | | | | | |
| | | | | | | | |
| | | | | | | | |
| | | | | | | | |
| | | | | | | | |
| | | | | | | | |
| | | | | | | | |
| | | | | | | | |
| | | | | | | | |
| | | | | | | | |
| | | | | | | | |
| | | | | | | | |
| | | | | | | | |
| | | | | | | | |
| | | | | | | | |
| | | | | | | | |
| | | | | | | | |
| | | | | | | | |
| | | | | | | | |
| | | | | | | | |
| | | | | | | | |
| | | | | | | | |
| | | | | | | | |
| | | | | | | | |
| | | | | | | | |
| | | | | | | | |
| | | | | | | | |
| | | | | | | | |
| | | | | | | | |
| | | | | | | | |
| | | | | | | | |
| | | | | | | | |
| | | | | | | | |
| | | | | | | | |
| | | | | | | | |
| | | | | | | | |
| | | | | | | | |
| | | | | | | | |
| | | | | | | | |
| | | | | | | | |
| | | | | | | | |
| | | | | | | | |
| | | | | | | | |
| | | | | | | | |
| | | | | | | | |
| | | | | | | | |
| | | | | | | | |
| | | | | | | | |
| | | | | | | | |
| | | | | | | | |
| | | | | | | | |
| | | | | | | | |
| | | | | | | | |
| | | | | | | | |
| | | | | | | | |
| | | | | | | | |
| | | | | | | | |
| | | | | | | | |

EXTRACT DATE: 11/25/2024 ROADWAY MANAGEMENT SYSTEM PAGE NUMBER: 363
PRINT DATE: 11/26/2024 SLD COUNTY/SR - ANNUAL PRINT COUNTY: FRANKLIN

DIR: B TOTAL LEN: 5.432 MI. DIST: 08-3 SR: 3001
LEFT MUN: GREENCASTLE B RIGHT MUN: GREENCASTLE B

TO 0011/0104 SH
(CONN)

0100/0113

024950 FT

ANTRIM WY
(SR0011 SEG 0105/1274)
ANTRIM WY
(SR0011 SEG 0105/1274)
GREENCASTLE B 0093/0348
018 "DIA CIRC METAL
LEN=0040 INSTALLED UNKN 0093/0174

WILLIAMSPORT PK
(SR9107 SEG 0010/0190) 0093/0123
1 0 00887 0 00 0246+67 024602 FT
MFC BEGIN = D
LENGTH(AH 0348 BK 3159) 0093/0000

WAYBURN ST
(BORO)

0090/2997

0110/0000 LENGTH(AH 1763 BK 0883)
024 "DIA CIRC CONCR
0100/0866 LEN=0035 INSTALLED UNKN
018 "DIA CIRC CONCR
0100/0459 LEN=0037 INSTALLED UNKN
FROM 0011/0104 SH
0100/0183 (CONN)

0100/0067 024 "DIA CIRC METAL
LEN=0044 INSTALLED UNKN
0100/0057 024 "DIA CIRC METAL
LEN=0051 INSTALLED UNKN
GREENCASTLE

0100/0056 ANTRIM T
024 "DIA CIRC METAL
0100/0040 LEN=0068 INSTALLED UNKN
024740 FT 1 0 00887 0 00 0248+71
MOLLY PITCHER HW
(SR0011 SEG 0104/0400)

NC CA
INTER-BK ARLISLE ST
MOLLY PITCHER HW
(SR0011 SEG 0105/0405)
MFC BEGIN = E

0100/0000 LTH AH 000883 BK 000100
024740 FT
7094/0000 LTH AH 000100 BK 000138

INTER-AHD ANTRIM WY
(SR0011 SEG 0105/1221)
ANTRIM WY
(SR0011 SEG 0105/1221)
0092/0138 GREENCASTLE B

024602 FT 1 0 00887 0 00 0246+67
MFC BEGIN = D
0092/0000 LENGTH(AH 0138 BK 3159)
TO 0011/0105 SH
0090/3028 (CONN)

0090/2979 018 "DIA CIRC METAL
LEN=0038 INSTALLED UNKN

DIR: B TOTAL LEN: 5.432 MI. DIST: 08-3 SR: 3001
LEFT MUN: GREENCASTLE B RIGHT MUN: GREENCASTLE B

EXTRACT DATE: 11/25/2024 ROADWAY MANAGEMENT SYSTEM PAGE NUMBER: 361
PRINT DATE: 11/26/2024 SLD COUNTY/SR - ANNUAL PRINT COUNTY: FRANKLIN
DIR: B TOTAL LEN: 5.432 MI. DIST: 08-3 SR: 3001
LEFT MUN: ANTRIM T RIGHT MUN: ANTRIM T

| | | | | |
|--|-----------|----|-----------|--|
| PAULMARK AV (TWP) | 0060/1862 | == | 0060/2183 | 013"H 17"W ELLIP METAL LEN=0034 INSTALLED 1998 |
| JASPER DR (TWP) | 0060/0782 | == | | |
| | | | 0060/0576 | 012 "DIA CIRC METAL LEN=0026 INSTALLED UNKN |
| | | | 0060/0066 | BMSSEN 28/3001/0060/0048 1 0 00887 0 00 0140+74 T CONOCHEAGU |
| | 013851 FT | | 0060/0048 | BMSBG 28/3001/0060/0048 1 0 00887 0 00 0140+02 MILNOR RD |
| | | | 013851 FT | (SR3006 SEG 0010/0000) |
| | | | 0060/0000 | LENGTH(AH 2997 BK 2288) |
| | | | | |
| | | | 0050/1360 | 013"H 17"W ELLIP METAL LEN=0033 INSTALLED UNKN |
| 1 0 00887 0 00 0117+30 011563 FT WEAVER RD (T341) | 0050/0000 | == | 011563 FT | |
| | | | 0050/0000 | LENGTH(AH 2288 BK 2568) |
| | | | 0040/2483 | 015"H 00"W MULT METAL LEN=0033 INSTALLED UNKN |
| | | | | COUNTRYSIDE DR |
| | | | 0040/1711 | (T657) |
| | | | 0040/1486 | 013"H 17"W ELLIP METAL LEN=0034 INSTALLED UNKN |
| PIKESIDE DR (T505) | 0040/1120 | == | | |
| | | | 0040/1067 | 013"H 17"W ELLIP METAL LEN=0033 INSTALLED UNKN |
| | | | 0040/0533 | COUNTRYSIDE DR |
| | | | 008995 FT | (T657) |
| 1 0 00887 0 00 0091+62 008995 FT HOFFMAN RD (T676) | 0040/0000 | == | 008995 FT | HYKES RD |
| | | | 0040/0000 | (T351) |
| | | | 0030/1451 | LENGTH(AH 2568 BK 1468) |
| | | | 0030/0950 | 01B "DIA CIRC METAL LEN=0058 INSTALLED UNKN |
| | | | | BMSSEN 28/3001/0030/0936 1 0 00887 0 00 0086+22 TRCONOCOCHCR |

EXTRACT DATE: 11/25/2024 ROADWAY MANAGEMENT SYSTEM PAGE NUMBER: 360
PRINT DATE: 11/26/2024 SLD COUNTY/SR - ANNUAL PRINT COUNTY: FRANKLIN

DIR: B TOTAL LEN: 5.432 MI. DIST: 08-3 SR: 3001
LEFT MUN: ANTRIM T RIGHT MUN: ANTRIM T

1 0 00887 0 00 0076+94 007527 FT
WORLEYTOWN RD
(SR3005 SEG 0010/0000) 0030/0000

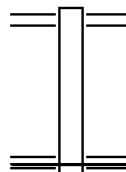
1 0 00887 0 00 0039+40 003789 FT
COSEYTOWN RD
(T343) 0020/0000

000000 FT

0030/0936 BMSBG 28/3001/0030/0936
CREEKWOOD DR
0030/0543 (TWP)
013"H 17"W ELLIP METAL
0030/0337 LEN=0034 INSTALLED UNKN
007527 FT
5 0030/0000 LENGTH(AH 1468 BK 3738)
0020/2023 013"H 17"W ELLIP METAL
LEN=0035 INSTALLED UNKN
0020/1540 019"H 30"W ELLIP METAL
LEN=0034 INSTALLED UNKN
0020/1537 036"H 48"W CONC STRUCT
LEN=0031 INSTALLED UNKN
0020/0585 013"H 17"W ELLIP METAL
003789 FT LEN=0034 INSTALLED UNKN
5 0020/0000 LENGTH(AH 3738 BK 3789)
024 "DIA CIR PLASTIC
0010/3485 LEN=0045 INSTALLED UNKN
0010/3397 015"H 00"W MULT METAL
LEN=0040 INSTALLED UNKN
0010/2481 013"H 17"W ELLIP METAL
LEN=0034 INSTALLED UNKN
0010/1432 013"H 17"W ELLIP METAL
LEN=0035 INSTALLED UNKN
0010/0030 018 "DIA CIR PLASTIC
000000 FT LEN=0040 INSTALLED UNKN
1 0 00887 0 00 0001+51
NC WI LLIAMSPORT PK
MASON DIXON RD
INTER-BK (SR0163 SEG 0010/0000)
WILLIAMSPORT PK
(SR0163 SEG 0010/0000)
MFC BEGIN = D
5 0010/0000 LENGTH(AH 3789 BK 0000)

EXTRACT DATE: 11/25/2024 ROADWAY MANAGEMENT SYSTEM PAGE NUMBER: 359
PRINT DATE: 11/26/2024 SLD COUNTY/SR - ANNUAL PRINT COUNTY: FRANKLIN
DIR: B TOTAL LEN: .051 MI. DIST: 08-3 SR: 2043
LEFT MUN: WASHINGTON T RIGHT MUN: WASHINGTON T

000269 FT
000000 FT

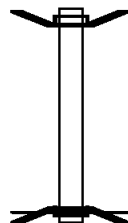


000269 FT BUCHANAN TR
0012/0269 (SR0016 SEG 0610/1239)
000000 FT 0 0 00000 0 00 0000+00
NC OLD ROUTE 16 EXT
OLD RT 16
(SR2010 SEG 0010/1002)
MFC BEGIN = D
0012/0000 LENGTH(AH 0269 BK 0000)

EXTRACT DATE: 11/25/2024 ROADWAY MANAGEMENT SYSTEM PAGE NUMBER: 358
PRINT DATE: 11/26/2024 SLD COUNTY/SR - ANNUAL PRINT COUNTY: FRANKLIN
DIR: B TOTAL LEN: .038 MI. DIST: 08-3 SR: 2042
LEFT MUN: GUILFORD T RIGHT MUN: GUILFORD T

000200 FT

000000 FT

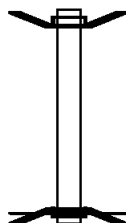


000200 FT BMS EN 28/2042/0010/0000
INTER-AHD MCKINLEY ST
0010/0200 (TWP)
000000 FT 1 0 00799 0 00 0792+33
NC MC KINLEY ST
INTER-BK MCKINLEY ST
(BORO)
I-81 (NB)
BMSBG 28/2042/0010/0000
MFC BEGIN = E
0010/0000 LENGTH(AH 0200 BK 0000)

EXTRACT DATE: 11/25/2024 ROADWAY MANAGEMENT SYSTEM PAGE NUMBER: 357
 PRINT DATE: 11/26/2024 SLD COUNTY/SR - ANNUAL PRINT COUNTY: FRANKLIN
 DIR: B TOTAL LEN: .037 MI. DIST: 08-3 SR: 2040
 LEFT MUN: GUILFORD T RIGHT MUN: GUILFORD T

000196 FT

000000 FT

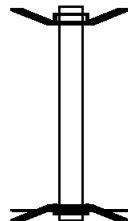


000196 FT BMS EN 28/2040/0010/0000
 INTER-AHD KRINER RD
 0010/0196 (T491)
 000000 FT 1 0 00799 0 00 0696+73
 NC KRINER RD
 INTER-BK KRINER RD
 (T491)
 I-81 NB
 BMSBG 28/2040/0010/0000
 MFC BEGIN = E
 0010/0000 LENGTH(AH 0196 BK 0000)

EXTRACT DATE: 11/25/2024 ROADWAY MANAGEMENT SYSTEM PAGE NUMBER: 356
PRINT DATE: 11/26/2024 SLD COUNTY/SR - ANNUAL PRINT COUNTY: FRANKLIN
DIR: B TOTAL LEN: .038 MI. DIST: 08-3 SR: 2038
LEFT MUN: GUILFORD T RIGHT MUN: GUILFORD T

000203 FT

000000 FT

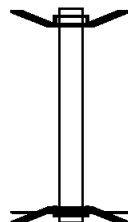


000203 FT BMS EN 28/2038/0010/0000
INTER-AHD GUILFORD SPRINGS RD
0010/0203 (T467)
000000 FT 1 0 00799 0 00 0658+21
NC GU ILFORD SPRINGS RD
INTER-BK GUILFORD SPRINGS RD
(T467)
I-81
BMSBG 28/2038/0010/0000
MFC BEGIN = E
0010/0000 LENGTH(AH 0203 BK 0000)

EXTRACT DATE: 11/25/2024 ROADWAY MANAGEMENT SYSTEM PAGE NUMBER: 355
 PRINT DATE: 11/26/2024 SLD COUNTY/SR - ANNUAL PRINT COUNTY: FRANKLIN
 DIR: B TOTAL LEN: .042 MI. DIST: 08-3 SR: 2036
 LEFT MUN: GUILFORD T RIGHT MUN: GUILFORD T

000222 FT

000000 FT

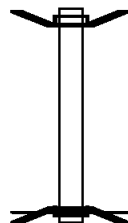


000222 FT BMS EN 28/2036/0010/0000
 INTER-AHD LIGHTHOUSE RD
 0010/0222 (T425)
 000000 FT 1 0 00799 0 00 0596+94
 NC L I LIGHTHOUSE RD
 INTER-BK LIGHTHOUSE RD
 (T425)
 I-81 NB
 BMSBG 28/2036/0010/0000
 MFC BEGIN = E
 0010/0000 LENGTH(AH 0222 BK 0000)

EXTRACT DATE: 11/25/2024 ROADWAY MANAGEMENT SYSTEM PAGE NUMBER: 354
PRINT DATE: 11/26/2024 SLD COUNTY/SR - ANNUAL PRINT COUNTY: FRANKLIN
DIR: B TOTAL LEN: .039 MI. DIST: 08-3 SR: 2034
LEFT MUN: GUILFORD T RIGHT MUN: GUILFORD T

000208 FT

000000 FT



000208 FT BMS EN 28/2034/0010/0000
INTER-AHD OVERCASH RD
0010/0208 (T455)
000000 FT 1 0 00799 0 00 0569+68
NC OVERCASH RD
INTER-BK OVERCASH RD
(T455)
I-81
BMSBG 28/2034/0010/0000
MFC BEGIN = E
0010/0000 LENGTH(AH 0208 BK 0000)

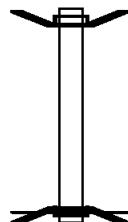
EXTRACT DATE: 11/25/2024 ROADWAY MANAGEMENT SYSTEM PAGE NUMBER: 353
PRINT DATE: 11/26/2024 SLD COUNTY/SR - ANNUAL PRINT COUNTY: FRANKLIN
DIR: B TOTAL LEN: 1.344 MI. DIST: 08-3 SR: 2033
LEFT MUN: GUILFORD T RIGHT MUN: GUILFORD T

| | | | |
|--|------------------------|-------|---|
| MONT ALTO RD (SR2031 SEG 0100/2293) | 007095 FT 0030/1639 | | 007095 FT INTER-AHD MONT ALTO RD 0030/1639 (SR2031 SEG 0100/2293) |
| | 005456 FT | | 005456 FT 2 0 28021 0 00 0055+22 BIKLE RD (T501) |
| | | == == | 5 0030/0000 LENGTH(AH 1639 BK 2988) |
| | | --- | 015"H 21"W ELLIP METAL |
| | | --- | LEN=0023 INSTALLED UNKN |
| | | --- | 0020/2988 015"H 21"W ELLIP METAL |
| | | | LEN=0040 INSTALLED UNKN |
| | | --- | |
| | | --- | 0020/1304 019"H 30"W ELLIP METAL |
| | | | LEN=0040 INSTALLED UNKN |
| | 002468 FT | | 002468 FT 2 0 28021 0 00 0024+68 |
| | | --- | 5 0020/0000 LENGTH(AH 2988 BK 2468) |
| | | --- | 018 "DIA CIR PLASTIC |
| | | --- | 0010/2362 LEN=0063 INSTALLED UNKN |
| | | --- | 015"H 21"W ELLIP METAL |
| | | --- | LEN=0034 INSTALLED UNKN |
| | | --- | 015"H 21"W ELLIP METAL |
| | | --- | LEN=0034 INSTALLED UNKN |
| | | --- | 015"H 21"W ELLIP METAL |
| | | --- | LEN=0036 INSTALLED UNKN |
| | 000000 FT | | 000000 FT 2 0 28021 0 00 0000+00 |
| | | | NC EBY RD |
| | | | (TBK SR 2020) DUFFIELD |
| | | | (TWP) |
| | | | MFC BEGIN = E |
| | | == == | 5 0010/0000 LENGTH(AH 2468 BK 0000) |

EXTRACT DATE: 11/25/2024 ROADWAY MANAGEMENT SYSTEM PAGE NUMBER: 352
PRINT DATE: 11/26/2024 SLD COUNTY/SR - ANNUAL PRINT COUNTY: FRANKLIN
DIR: B TOTAL LEN: .042 MI. DIST: 08-3 SR: 2032
LEFT MUN: GUILFORD T RIGHT MUN: GUILFORD T

000222 FT

000000 FT



000222 FT BMS EN 28/2032/0010/0000
INTER-AHD ALLEMAN RD
0010/0222 (T452)
000000 FT 1 0 00799 0 00 0543+38
NC ALLEMAN RD
INTER-BK ALLEMAN RD
(T452)
I-81
BMSBG 28/2032/0010/0000
MFC BEGIN = E
0010/0000 LENGTH(AH 0222 BK 0000)

EXTRACT DATE: 11/25/2024 ROADWAY MANAGEMENT SYSTEM PAGE NUMBER: 351
PRINT DATE: 11/26/2024 SLD COUNTY/SR - ANNUAL PRINT COUNTY: FRANKLIN

DIR: B TOTAL LEN: 5.664 MI. DIST: 08-3 SR: 2031
LEFT MUN: GREENE T RIGHT MUN: GREENE T

029908 FT

029908 FT
INTER-AHD

COLD SPRING RD
(T516)
MAIN ST
(SR1008 SEG 0050/0420)
FAYETTEVILLE E.S. DR
(GOVT)
FAYETTEVILLE E.S. DR
(GOVT)
LINCOLN HW
(SR0030 SEG 0530/0000)

0120/1845
0120/1480
0120/1127
0120/0590
0120/0311
0120/0297
0120/0108
028063 FT

018 "DIA CIRC CONCR
LEN=0050 INSTALLED UNKN
GREENE
GUILFORD T
MOYLE DR
(T413)

5 0120/0000 LENGTH(AH 1845 BK 2993)

0110/2110
018 "DIA CIRC METAL
LEN=0032 INSTALLED UNKN

0110/1515
0110/1125
0110/0555
0110/0261
0110/0016
025070 FT

GARDEN LN
(T581)
015 "DIA CIRC CONCR
LEN=0030 INSTALLED UNKN
015 "DIA CAST IRON
LEN=0030 INSTALLED UNKN
012 "DIA CIRC CONCR
LEN=0033 INSTALLED UNKN
BMSBG 28/2031/0110/0000
1 0 00522 0 00 0243+71
T. CONOCOCHEA

5 0110/0000
BMSBG 28/2031/0110/0000
LENGTH(AH 2993 BK 2863)
EBY RD

0100/2293
0100/2060
018 "DIA CIRC CONCR
LEN=0050 INSTALLED UNKN

015 "DIA CIRC CONCR

1 0 00522 0 00 0273+69 028063 FT
LINCOLN DR
(T509)
WILKSON LN
(T507)
0120/0000
0110/2738

HICKORY DR
(T419)
0110/1845

025070 FT

EXTRACT DATE: 11/25/2024 ROADWAY MANAGEMENT SYSTEM PAGE NUMBER: 350
PRINT DATE: 11/26/2024 SLD COUNTY/SR - ANNUAL PRINT COUNTY: FRANKLIN

DIR: B TOTAL LEN: 5.664 MI. DIST: 08-3 SR: 2031
LEFT MUN: GUILFORD T RIGHT MUN: GUILFORD T

| | | | | | | | |
|-----------|--|--|--|-------------|-------------------|------------|------------|
| | | | | 0100/1363 | LEN=0060 | INSTALLED | UNKN |
| | | | | 0100/1065 | 015 "DIA | CIRC CONCR | UNKN |
| | | | | 0100/0660 | LEN=0028 | INSTALLED | UNKN |
| | | | | 0100/0158 | 015 "DIA | CIRC CONCR | UNKN |
| 022207 FT | | | | 022207 FT | LEN=0033 | INSTALLED | UNKN |
| | | | | | 024 "DIA | CIRC CONCR | UNKN |
| | | | | | LEN=0037 | INSTALLED | UNKN |
| | | | | | 1 0 00522 | 0 00 | 0215+62 |
| | | | | | BIKLE RD | | |
| | | | | | (T501) | | |
| | | | | 5 0100/0000 | LENGTH(AH | 2863 | BK 2624) |
| | | | | 0090/2155 | BMS EN | 28/2031 | /0090/2124 |
| | | | | | 1 0 00522 | 0 00 | 0210+03 |
| | | | | | TRIB. CONOCOC | | |
| | | | | 0090/2124 | BMSBG | 28/2031 | /0090/2124 |
| | | | | | 018 "DIA | CIRC CONCR | |
| | | | | 0090/0014 | LEN=0032 | INSTALLED | UNKN |
| | | | | 019583 FT | | | |
| | | | | 5 0090/0000 | LENGTH(AH | 2624 | BK 3405) |
| | | | | 0080/2869 | 018 "DIA | CIRC CONCR | |
| | | | | 0080/2322 | LEN=0033 | INSTALLED | UNKN |
| | | | | 0080/2316 | 018 "DIA | CIRC CONCR | |
| | | | | | LEN=0037 | INSTALLED | UNKN |
| | | | | | 018 "DIA | CIRC CONCR | |
| | | | | | LEN=0037 | INSTALLED | UNKN |
| | | | | 0080/1377 | 018 "DIA | CIRC CONCR | |
| | | | | | LEN=0039 | INSTALLED | UNKN |
| | | | | 0080/0536 | 018 "DIA | CIRC CONCR | |
| | | | | 0080/0457 | LEN=0034 | INSTALLED | UNKN |
| | | | | 0080/0021 | 015 "DIA | CIRC CONCR | |
| | | | | 016178 FT | LEN=0037 | INSTALLED | UNKN |
| | | | | | 018 "DIA | CIRC CONCR | |
| | | | | | LEN=0061 | INSTALLED | UNKN |
| | | | | | 1 0 00522 | 0 00 | 0155+03 |
| | | | | | DUFFIELD RD (TBK) | | |
| | | | | | (TWP) | | |
| | | | | 5 0080/0000 | LENGTH(AH | 3405 | BK 3113) |
| | | | | | 018 "DIA | CIRC CONCR | |
| | | | | | | | |

EXTRACT DATE: 11/25/2024 ROADWAY MANAGEMENT SYSTEM PAGE NUMBER: 349
PRINT DATE: 11/26/2024 SLD COUNTY/SR - ANNUAL PRINT COUNTY: FRANKLIN

DIR: B TOTAL LEN: 5.664 MI. DIST: 08-3 SR: 2031
LEFT MUN: GUILFORD T RIGHT MUN: GUILFORD T

| | | | | |
|--|-------------|---|-----------|------|
| | 0070/2859 | LEN=0061 | INSTALLED | UNKN |
| | 0070/2030 | 015 "DIA CIRC CONCR LEN=0028 | INSTALLED | UNKN |
| | 0070/1456 | 015 "DIA CAST IRON LEN=0050 | INSTALLED | UNKN |
| 013065 FT | 013065 FT | 1 0 00522 0 00 0124+10 | | |
| | 5 0070/0000 | LENGTH(AH 3113 BK 2385) 024 "DIA CIRC CONCR | | |
| | 0060/2215 | LEN=0045 | INSTALLED | UNKN |
| | 0060/2015 | 018 "DIA CIRC CONCR LEN=0028 | INSTALLED | UNKN |
| | 0060/1808 | 018 "DIA CIRC CONCR LEN=0042 | INSTALLED | UNKN |
| FETTERHOFF CHAPEL RD (SR2021 SEG 0170/3801) 0060/1784 | 0060/1525 | BMS EN 28/2031/0060/1510 1 0 00522 0 00 0115+35 | | |
| | 0060/1510 | TRIB W BR ANTIETAM CREE BMS BG 28/2031/0060/1510 | | |
| | 0060/0969 | 018 "DIA CIRC CONCR LEN=0029 | INSTALLED | UNKN |
| | 0060/0616 | 015 "DIA CIRC CONCR LEN=0029 | INSTALLED | UNKN |
| 010680 FT | 010680 FT | 1 0 00522 0 00 0100+25 | | |
| | 5 0060/0000 | LENGTH(AH 2385 BK 2628) 014 "DIA CAST IRON | | |
| | 0050/2606 | LEN=0028 | INSTALLED | UNKN |
| | 0050/2395 | 014 "DIA CAST IRON LEN=0034 | INSTALLED | UNKN |
| | 0050/2017 | 036 "DIA CIRC CONCR LEN=0037 | INSTALLED | UNKN |
| | 0050/1618 | 018 "DIA CIRC CONCR LEN=0043 | INSTALLED | UNKN |
| | 0050/1092 | HOMESTEAD DR (PRDR) | | |
| | 0050/0989 | 018 "DIA CIRC CONCR LEN=0035 | INSTALLED | UNKN |
| 008052 FT | 008052 FT | 1 0 00522 0 00 0073+83 | | |
| | 5 0050/0000 | LENGTH(AH 2628 BK 2040) 036 "H 72 "W CON BOX CUL | | |
| | 0040/2035 | LEN=0033 | INSTALLED | UNKN |
| | 0040/1878 | 018 "DIA CIRC CONCR LEN=0028 | INSTALLED | UNKN |

EXTRACT DATE: 11/25/2024 ROADWAY MANAGEMENT SYSTEM PAGE NUMBER: 348
PRINT DATE: 11/26/2024 SLD COUNTY/SR - ANNUAL PRINT COUNTY: FRANKLIN

DIR: B TOTAL LEN: 5.664 MI. DIST: 08-3 SR: 2031
LEFT MUN: GUILFORD T RIGHT MUN: GUILFORD T

1 0 00522 0 00 0053+43 006012 FT
YOHE RD
(T401) 0040/0000

003162 FT

000300 FT

PENN ST
(BORO)
TO 0997/0210 SH
(CONN) 0012/0276
0012/0060

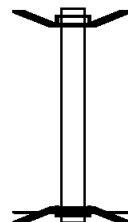
0 0 00000 0 00 0000+00 000000 FT
MAIN ST
(SR0997 SEG 0230/0000) 0012/0000

0040/1197 018 "DIA CIRC CONCR
LEN=0030 INSTALLED UNKN
0040/0615 018 "DIA CIRC CONCR
LEN=0040 INSTALLED UNKN
006012 FT PENN NATIONAL DR
(T401)
5 0040/0000 LENGTH(AH 2040 BK 2850)
0030/2845 015 "DIA CIRC CONCR
LEN=0035 INSTALLED UNKN
0030/2220 018 "DIA CIRC CONCR
LEN=0030 INSTALLED UNKN
0030/1686 015 "DIA CIRC CONCR
LEN=0028 INSTALLED UNKN
0030/0545 024 "DIA CIRC CONCR
LEN=0037 INSTALLED UNKN
5 0030/0000 1 0 00522 0 00 0024+93
LENGTH(AH 2850 BK 2862)
0020/1332 GUILFORD
QUINCY T
0020/0017 BMS EN 28/2031/0020/0000
000300 FT 1 0 00522 0 00 0000+00
NC MONT ALTO RD
BR ANTIETAM
BMSBG 28/2031/0020/0000
QUINCY
MONT ALTO B
5 0020/0000 LENGTH(AH 2862 BK 0300)
NC ASH ST
MAIN ST
(SR0997 SEG 0230/0000)
INTER-BK
PARK ST
000000 FT (SR0233 SEG 0010/0000)
MFC BEGIN = D
5 0012/0000 LENGTH(AH 0300 BK 0000)

EXTRACT DATE: 11/25/2024 ROADWAY MANAGEMENT SYSTEM PAGE NUMBER: 347
 PRINT DATE: 11/26/2024 SLD COUNTY/SR - ANNUAL PRINT COUNTY: FRANKLIN
 DIR: B TOTAL LEN: .042 MI. DIST: 08-3 SR: 2030
 LEFT MUN: ANTRIM T RIGHT MUN: ANTRIM T

000221 FT

000000 FT



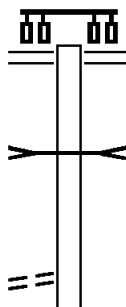
000221 FT BMS EN 28/2030/0010/0000
 INTER-AHD ZARGER RD
 0010/0221 (T437)
 000000 FT 1 0 00799 0 00 0364+99
 NC ZARGER RD
 INTER-BK ZARGER RD
 (T437)
 I-81 NB
 BMSBG 28/2030/0010/0000
 MFC BEGIN = E
 0010/0000 LENGTH(AH 0221 BK 0000)

EXTRACT DATE: 11/25/2024 ROADWAY MANAGEMENT SYSTEM PAGE NUMBER: 346
 PRINT DATE: 11/26/2024 SLD COUNTY/SR - ANNUAL PRINT COUNTY: FRANKLIN
 DIR: B TOTAL LEN: 4.924 MI. DIST: 08-3 SR: 2029
 LEFT MUN: GUILFORD T RIGHT MUN: GUILFORD T

025999 FT

024878 FT

0100/1198



025999 FT LINCOLN HW
 (SR0030 SEG 0433/0000)
 (SR0030 SEG 0432/0000)

0110/1121

FALLING SPR.
 STRUCTURE LENGTH 17 FT
 BMSID 28/2029/0110/0504
 0110/0504 2 0 28003 0 03 0917+34
 0110/0000 LENGTH(AH 1121 BK 1878)

WILLOW ST
 (T589)

013"H 17"W ELLIP CONC

EXTRACT DATE: 11/25/2024 ROADWAY MANAGEMENT SYSTEM PAGE NUMBER: 345
PRINT DATE: 11/26/2024 SLD COUNTY/SR - ANNUAL PRINT COUNTY: FRANKLIN

DIR: B TOTAL LEN: 4.924 MI. DIST: 08-3 SR: 2029
LEFT MUN: GUILFORD T RIGHT MUN: GUILFORD T

2 0 28003 0 03 0898+81 023000 FT
SHADYSIDE DR
(T514) 0100/0000

020193 FT
CIDER PRESS RD
(SR2027 SEG 0040/3238) 0090/0000

FALLING SPRING E.S. DR
(GOVT) 0080/2185
FALLING SPRING E.S. DR
(GOVT) 0080/1815

2 0 28003 0 03 0843+73 017481 FT
CARRETA DR
(PRDR) 0080/0000

2 0 28003 0 03 0819+65 015073 FT
SPRINGVIEW DR
(T486) 0070/0000

| | | | |
|-------|-------------|--------------------------|----------------|
| --+-- | 0100/1064 | LEN=0034 | INSTALLED UNKN |
| --+-- | 0100/0260 | 013"H 17"W ELLIP CONC | |
| --+-- | 023000 FT | LEN=0030 | INSTALLED UNKN |
| = | 5 0100/0000 | LENGTH(AH 1878 BK 2807) | |
| --+-- | 0090/2376 | 013"H 17"W ELLIP METAL | |
| | | LEN=0040 | INSTALLED UNKN |
| | | QUARRY RD | |
| = | 0090/1745 | (T514) | |
| --+-- | 0090/1146 | 015"H 21"W ELLIP METAL | |
| | | LEN=0030 | INSTALLED UNKN |
| | 020193 FT | 2 0 28003 0 03 0870+74 | |
| | | EDWARDS AV | |
| | | (T518) | |
| = | 5 0090/0000 | LENGTH(AH 2807 BK 2712) | |
| --+-- | 0080/2690 | 015 "DIA CIR PLASTIC | |
| | | LEN=0035 | INSTALLED UNKN |
| | | 018 "DIA CIRC CONCR | |
| --+-- | 0080/1466 | LEN=0033 | INSTALLED UNKN |
| --+-- | 0080/1100 | 018 "DIA CIRC CONCR | |
| | | LEN=0035 | INSTALLED UNKN |
| | 017481 FT | GARMAN DR | |
| | | (T515) | |
| = | 5 0080/0000 | LENGTH(AH 2712 BK 2408) | |
| --+-- | 0070/2117 | BMSSEN 28/2029/0070/2069 | |
| | | 2 0 28003 0 03 0840+34 | |
| | | FALLING SPR. | |
| | 0070/2095 | BMSBG 28/2029/0070/2069 | |
| --+-- | 0070/1633 | 014"H 23"W ELLIP CONC | |
| | | LEN=0032 | INSTALLED UNKN |
| | | 015"H 21"W ELLIP METAL | |
| --+-- | 0070/0278 | LEN=0027 | INSTALLED UNKN |
| | 015073 FT | | |
| = | 5 0070/0000 | LENGTH(AH 2408 BK 2082) | |
| --+-- | 0060/1851 | BMSSEN 28/2029/0060/1781 | |

EXTRACT DATE: 11/25/2024 ROADWAY MANAGEMENT SYSTEM PAGE NUMBER: 344
PRINT DATE: 11/26/2024 SLD COUNTY/SR - ANNUAL PRINT COUNTY: FRANKLIN

DIR: B TOTAL LEN: 4.924 MI. DIST: 08-3 SR: 2029
LEFT MUN: GUILFORD T RIGHT MUN: GUILFORD T

2 0 28003 0 03 0798+91 012991 FT
NEWCOMER RD
(T488) 0060/0000

PARK TERRACE DR
(T445) 0040/1327

PARK TERRACE DR
(T445) 0040/0345

009077 FT

| | | |
|-----------|--|-----------------------------------|
| | | 2 0 28003 0 03 0816+57 |
| | | FALLING SPR. |
| 0060/1781 | | BMSBG 28/2029/0060/1781 |
| | | 018 "DIA CIRC METAL |
| 0060/1774 | | LEN=0032 INSTALLED 2000 |
| | | 015 "DIA CIRC METAL |
| 0060/1407 | | LEN=0026 INSTALLED UNKN |
| | | 013 "H 17 "W ELLIP METAL |
| 0060/1328 | | LEN=0030 INSTALLED UNKN |
| | | 015 "H 21 "W ELLIP METAL |
| 0060/0721 | | LEN=0030 INSTALLED UNKN |
| | | 015 "H 21 "W ELLIP METAL |
| 0060/0275 | | LEN=0031 INSTALLED UNKN |
| 012991 FT | | BRIAR LN |
| | | (T468) |
| 0060/0000 | | LENGTH(AH 2082 BK 2008) |
| | | 018 "DIA CIRC CONCR |
| 0050/1984 | | LEN=0048 INSTALLED 2000 |
| | | 018 "DIA CIRC CONCR |
| 0050/1911 | | LEN=0030 INSTALLED UNKN |
| | | 015 "DIA CIRC CONCR |
| 0050/1420 | | LEN=0029 INSTALLED UNKN |
| | | 0050/0325 BMSBN 28/2029/0050/0314 |
| | | 2 0 28003 0 03 0781+47 |
| | | TR FALLING S |
| | | 0050/0314 BMSBG 28/2029/0050/0314 |
| | | STONYBRIDGE DR |
| | | (T440) |
| 010983 FT | | 0050/0230 |
| | | 010983 FT |
| | | 2 0 28003 0 03 0778+33 |
| | | SPRING RD |
| | | (T505) |
| | | 0050/0000 LENGTH(AH 2008 BK 1906) |
| | | 024 "DIA CIRC METAL |
| | | 0040/1770 LEN=0036 INSTALLED 2000 |
| | | HILLENDALE RD |
| | | (T421) |
| | | 0040/1060 |
| | | KENNEDY CT |
| | | (T411) |
| | | 0040/0383 |
| | | 036 "H 72 "W CONC STRUCT |
| | | 0040/0008 LEN=0026 INSTALLED UNKN |
| | | 009077 FT |
| | | 2 0 28003 0 02 0757+13 |
| | | 0040/0000 LENGTH(AH 1906 BK 3254) |

EXTRACT DATE: 11/25/2024 ROADWAY MANAGEMENT SYSTEM PAGE NUMBER: 343
PRINT DATE: 11/26/2024 SLD COUNTY/SR - ANNUAL PRINT COUNTY: FRANKLIN

DIR: B TOTAL LEN: 4.924 MI. DIST: 08-3 SR: 2029
LEFT MUN: GUILFORD T RIGHT MUN: GUILFORD T

| | | | | | |
|---|-----------|-----|-----|--|---|
| MAGNOLIA CT (T684) | 0030/3150 | == | == | 0030/3150 | MEADOW GREEN LN (T683) |
| HAWTHORNE LN (T685) | 0030/2674 | == | | | |
| | | --- | --- | 0030/2469 | 018 "DIA CIR PLASTIC LEN=0040 INSTALLED UNKN |
| | | --- | --- | 0030/1785 | 024 "DIA CIR PLASTIC LEN=0040 INSTALLED 2004 |
| | | --- | --- | | |
| | | --- | --- | 0030/0225 | 015"H 00"W MULT PLSTIC LEN=0031 INSTALLED UNKN |
| 2 0 28003 0 02 0724+59 005823 FT SOLLENBERGER DR (T493) | 0030/0000 | == | | 005823 FT | |
| | | --- | --- | 5 0030/0000 | LENGTH(AH 3254 BK 3089) |
| | | --- | --- | 0020/2205 | 018 "DIA CIR PLASTIC LEN=0060 INSTALLED UNKN |
| | | --- | == | 0020/1736 | STUMP LN (T499) |
| | | --- | --- | 0020/1186 | 018 "DIA CIR PLASTIC LEN=0080 INSTALLED UNKN |
| | | --- | --- | 0020/0997 | 015 "DIA CIR PLASTIC LEN=0040 INSTALLED UNKN |
| | | --- | --- | 0020/0587 | 015 "DIA CIR PLASTIC LEN=0040 INSTALLED UNKN |
| | | --- | --- | 0020/0038 | 018 "DIA CIR PLASTIC LEN=0060 INSTALLED UNKN |
| 2 0 28003 0 02 0693+93 002734 FT WILES RD (T497) | 0020/0000 | == | | 002734 FT | |
| | | --- | --- | 5 0020/0000 | LENGTH(AH 3089 BK 2734) |
| | | --- | --- | | |
| | | --- | --- | 0010/0643 | 024 "DIA CIR PLASTIC LEN=0080 INSTALLED UNKN |
| | | --- | --- | 0010/0503 | 018 "DIA CIR PLASTIC LEN=0040 INSTALLED UNKN |
| | | --- | --- | 0010/0012 | 018 "DIA CIRC CONCR LEN=0057 INSTALLED UNKN |
| | | --- | --- | NC FA | LLING SPRING RD |
| 2 0 28003 0 02 0666+59 000000 FT NEW FRANKLIN RD (SR2020 SEG 0180/2775) | 0010/0000 | == | | INTER-BK NEW FRANKLIN RD 000000 FT (SR2020 SEG 0180/2775) | |
| | | --- | --- | MFC BEGIN = D | |
| | | --- | --- | 5 0010/0000 | LENGTH(AH 2734 BK 0000) |

EXTRACT DATE: 11/25/2024 ROADWAY MANAGEMENT SYSTEM PAGE NUMBER: 342
PRINT DATE: 11/26/2024 SLD COUNTY/SR - ANNUAL PRINT COUNTY: FRANKLIN

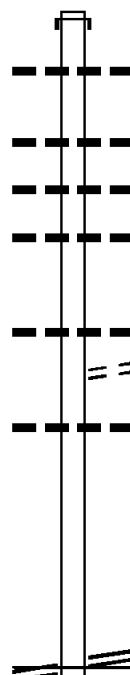
DIR: B TOTAL LEN: .887 MI. DIST: 08-3 SR: 2028
LEFT MUN: GREENE T RIGHT MUN: GREENE T

004681 FT

002596 FT

000000 FT

ROCKY MOUNTAIN RD
(SR0233 SEG 0190/2352) 0010/0000

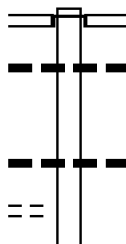


004681 FT AH-ADAMS (01)
INTER-AHD GOLF COURSE RD
0020/2085 (SR4011 SEG 0010/0000)
036 "DIA CIR PLASTIC
0020/1529 LEN=0036 INSTALLED UNKN
017"H 21"W ELLIP METAL
0020/0813 LEN=0031 INSTALLED UNKN
017"H 21"W ELLIP METAL
0020/0548 LEN=0037 INSTALLED UNKN
015 "DIA CIR PLASTIC
0020/0283 LEN=0031 INSTALLED UNKN
002596 FT 2 0 28077 0 00 0027+96
5 0020/0000 LENGTH(AH 2085 BK 2596)
017"H 21"W ELLIP METAL
0010/2157 LEN=0040 INSTALLED UNKN
NEW BALTIMORE RD
0010/2060 (T502)
015"H 29"W ELLIP METAL
0010/1784 LEN=0039 INSTALLED UNKN

000000 FT 2 0 28077 0 00 0002+17
ROCKY MOUNTAIN RD
(SR0233 SEG 0190/2352)
NC GO LF COURSE RD
MFC BEGIN = E
5 0010/0000 LENGTH(AH 2596 BK 0000)

EXTRACT DATE: 11/25/2024 ROADWAY MANAGEMENT SYSTEM PAGE NUMBER: 341
PRINT DATE: 11/26/2024 SLD COUNTY/SR - ANNUAL PRINT COUNTY: FRANKLIN
DIR: B TOTAL LEN: 2.030 MI. DIST: 08-3 SR: 2027
LEFT MUN: GUILFORD T RIGHT MUN: GUILFORD T

010721 FT



KUNKLE DR
(T750)

0040/1774

010721 FT
INTER-AHD EDWARDS AV
(T518)
FALLING SPRING RD
0040/3238 (SR2029 SEG 0090/0000)
020" DIA CIRC CONCR
0040/3190 LEN=0035 INSTALLED UNKN

0040/1998 013"H 17"W ELLIP METAL
LEN=0027 INSTALLED 2003

EXTRACT DATE: 11/25/2024 ROADWAY MANAGEMENT SYSTEM PAGE NUMBER: 340
PRINT DATE: 11/26/2024 SLD COUNTY/SR - ANNUAL PRINT COUNTY: FRANKLIN

DIR: B TOTAL LEN: 2.030 MI. DIST: 08-3 SR: 2027
LEFT MUN: GUILFORD T RIGHT MUN: GUILFORD T

STANLEY AVE ET
(T553)

0040/0791

007483 FT

GARBER RD
(T489)

0030/0170

005301 FT

002480 FT

2 0 28053 0 00 0000+00 000000 FT
WAYNE HW
(SR0316 SEG 0300/0000) 0010/0000

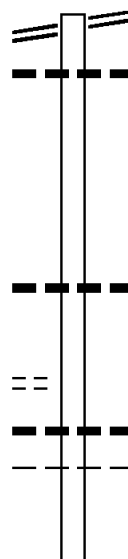
| | |
|-----------|---|
| 0040/0900 | 018 "DIA CIRC METAL LEN=0004 INSTALLED UNKN |
| 0040/0150 | 015"H 21"W ELLIP METAL LEN=0028 INSTALLED 2003 |
| 007483 FT | 2 0 28053 0 00 0075+02 |
| 0040/0000 | LENGTH(AH 3238 BK 2182) |
| 0030/1658 | 015"H 21"W ELLIP METAL LEN=0042 INSTALLED 1998 |
| 0030/1214 | 018 "DIA CIRC METAL LEN=0026 INSTALLED 2003 |
| 0030/0237 | 015"H 21"W ELLIP METAL LEN=0034 INSTALLED 2003 |
| 0030/0039 | 015"H 21"W ELLIP METAL LEN=0034 INSTALLED 2003 |
| 005301 FT | 2 0 28053 0 00 0053+01 |
| 0030/0000 | HENRY LN (T418) LENGTH(AH 2182 BK 2821) |
| 0020/0733 | 015"H 21"W ELLIP METAL LEN=0040 INSTALLED UNKN |
| 002480 FT | 2 0 28053 0 00 0024+80 |
| 0020/0000 | LENGTH(AH 2821 BK 2480) |
| 0010/1653 | 015"H 21"W ELLIP METAL LEN=0030 INSTALLED 2003 |
| 0010/1282 | 014"H 21"W ELLIP METAL LEN=0028 INSTALLED 2003 |
| 0010/0046 | 018 "DIA CIRC CONCR LEN=0085 INSTALLED UNKN |
| NC C I | DER PRESS RD |
| 000000 FT | WAYNE HW (SR0316 SEG 0300/0000) |
| 0010/0000 | MFC BEGIN = E LENGTH(AH 2480 BK 0000) |

EXTRACT DATE: 11/25/2024 ROADWAY MANAGEMENT SYSTEM PAGE NUMBER: 339
PRINT DATE: 11/26/2024 SLD COUNTY/SR - ANNUAL PRINT COUNTY: FRANKLIN
DIR: B TOTAL LEN: 2.317 MI. DIST: 08-3 SR: 2026
LEFT MUN: QUINCY T RIGHT MUN: QUINCY T

WHITE PINE RD 012236 FT
(SR2024 SEG 0060/0000) 0050/3124

BAKER RD
(TS42)

009112 FT
0040/2520



012236 FT WHITE PINE RD
0050/3124 (SR2024 SEG 0060/0000)
015"H 21"W ELLIP METAL
0050/2568 LEN=0035 INSTALLED UNKN

0050/0015 015"H 21"W ELLIP METAL
009112 FT LEN=0040 INSTALLED UNKN
5 0050/0000 2 0 28050 0 00 0092+39
LENGTH(AH 3124 BK 3118)

0040/2497 021"H 15"W ELLIP METAL
0040/2450 LEN=0042 INSTALLED 1997
QUINCY
GUILFORD T

EXTRACT DATE: 11/25/2024 ROADWAY MANAGEMENT SYSTEM PAGE NUMBER: 338
PRINT DATE: 11/26/2024 SLD COUNTY/SR - ANNUAL PRINT COUNTY: FRANKLIN

DIR: B TOTAL LEN: 2.317 MI. DIST: 08-3 SR: 2026
LEFT MUN: QUINCY T RIGHT MUN: QUINCY T

NEW BALTIMORE RD
(T502)

0040/0025
005994 FT

STATE FOREST RD
(FRST)

0020/1977

CORAL RIDGE RD
(T503)

0020/0669

002017 FT

000000 FT

| | |
|-----------|--|
| 0040/0342 | 015"H 21"W ELLIP METAL LEN=0026 INSTALLED UNKN |
| 005994 FT | 2 0 28050 0 00 0060+60 SPRUCE ST (T504) |
| 0040/0000 | LENGTH(AH 3118 BK 1850) |
| 0030/0991 | 015"H 21"W ELLIP METAL LEN=0040 INSTALLED UNKN |
| 0030/0621 | 024"H 33"W ELLIP METAL LEN=0040 INSTALLED UNKN |
| 004144 FT | 0030/0014 BMS EN 28/2026/0030/0000 004144 FT 2 0 28050 0 00 0042+10 RACON CREEK |
| 0030/0000 | BMSBG 28/2026/0030/0000 LENGTH(AH 1850 BK 2127) |
| 0020/0644 | 015 "DIA CIRC METAL LEN=0021 INSTALLED UNKN |
| 0020/0008 | 018 "DIA CIR PLASTIC LEN=0054 INSTALLED UNKN |
| 002017 FT | 2 0 28050 0 00 0020+79 GUILFORD QUINCY T |
| 0020/0000 | LENGTH(AH 2127 BK 2017) |
| 0010/0790 | 015"H 21"W ELLIP METAL LEN=0035 INSTALLED UNKN |
| 000000 FT | 2 0 28050 0 00 0000+62 NC LOOP RD SOUTH MOUNTAIN RD (SR2024 SEG 0030/0745) MFC BEGIN = D |
| 0010/0000 | LENGTH(AH 2017 BK 0000) |

EXTRACT DATE: 11/25/2024 ROADWAY MANAGEMENT SYSTEM PAGE NUMBER: 337
 PRINT DATE: 11/26/2024 SLD COUNTY/SR - ANNUAL PRINT COUNTY: FRANKLIN
 DIR: B TOTAL LEN: 7.065 MI. DIST: 08-3 SR: 2025
 LEFT MUN: GUILFORD T RIGHT MUN: GUILFORD T

| | | | | | |
|----------------------------------|-----------|--|-----------|-----------|--|
| | 037301 FT | | 037301 FT | INTER-AHD | CHURCH RD (T495) WAYNE HW (SR0316 SEG 0250/0000) |
| | | | | 0150/2832 | |
| | | | | 0150/2818 | 018 "DIA CIRC CONCR LEN=0032 INSTALLED UNKN |
| CHURCH LN (T397) | 0150/1808 | | | | |
| HONEY ROCK RD (T601) | 0150/1398 | | | 0150/1499 | 019"H 30"W ELLIP CONC LEN=0030 INSTALLED UNKN |
| | | | | 0150/0987 | 013"H 17"W ELLIP METAL LEN=0025 INSTALLED UNKN |
| | | | | 0150/0035 | ROCK HILL RD (T398) |
| 2 0 28080 0 00 0171+26 034469 FT | | | | 034469 FT | |
| HARTZOK RD (T449) | 0150/0000 | | | 0150/0000 | LENGTH(AH 2832 BK 2638) 018 "DIA CIR PLASTIC LEN=0050 INSTALLED UNKN |
| | | | | 0140/2556 | |
| | | | | 0140/1859 | GUILFORD QUINCY T |

DIR: B TOTAL LEN: 7.065 MI.
LEFT MUN: GUILFORD T

DIST: 08-3 SR: 2025
RIGHT MUN: GUILFORD T

2 0 28080 0 00 0094+50 026733 FT
MARION RD
(T447) 0120/0000

| STATION | TYPE | DESCRIPTION | LENGTH | DIAMETER | WALL THICKNESS | CONCRETE | REINFORCEMENT | INSTALLATION | STATUS | |
|---------|------|-------------|-------------------------|-------------|----------------|-----------|---------------|--------------|-----------|------|
| 031831 | FT | 0140/1640 | 019"H 30"W | ELLIP | CONC | LEN=0040 | INSTALLED | UNKN | | |
| 031831 | FT | 0140/0129 | 019"H 30"W | ELLIP | CONC | LEN=0035 | INSTALLED | UNKN | | |
| 031831 | FT | 031831 FT | 2 0 28080 | 0 00 | 0145+48 | | | | | |
| 031831 | FT | 0140/0000 | LENGTH(AH 2638 BK 2577) | 018"DIA | CIR PLASTIC | LEN=0045 | INSTALLED | UNKN | | |
| 031831 | FT | 0130/2358 | 018"DIA | CIR PLASTIC | LEN=0080 | INSTALLED | UNKN | | | |
| 031831 | FT | 0130/1895 | 018"DIA | CIR PLASTIC | LEN=0041 | INSTALLED | UNKN | | | |
| 031831 | FT | 0130/1345 | QUINCY | ANTRIM T | 015"H 21"W | ELLIP | METAL | LEN=0037 | INSTALLED | UNKN |
| 031831 | FT | 0130/0466 | 015"H 21"W | ELLIP | METAL | LEN=0037 | INSTALLED | UNKN | | |
| 031831 | FT | 0130/0400 | 2 0 28080 | 0 00 | 0119+71 | | | | | |
| 031831 | FT | 029254 FT | LENGTH(AH 2577 BK 2521) | 018"DIA | CIR PLASTIC | LEN=0037 | INSTALLED | UNKN | | |
| 031831 | FT | 0130/0000 | 018"DIA | CIR PLASTIC | LEN=0037 | INSTALLED | UNKN | | | |
| 031831 | FT | 0120/2381 | 015"DIA | CIRC | METAL | LEN=0041 | INSTALLED | UNKN | | |
| 031831 | FT | 0120/0617 | 015"DIA | CIRC | METAL | LEN=0041 | INSTALLED | UNKN | | |
| 031831 | FT | 026733 FT | 026733 FT | | | | | | | |
| 031831 | FT | 0120/0000 | LENGTH(AH 2521 BK 2129) | 015"H 21"W | ELLIP | METAL | LEN=0033 | INSTALLED | UNKN | |
| 031831 | FT | 0110/1597 | 018"H 30"W | ELLIP | CONC | LEN=0035 | INSTALLED | UNKN | | |
| 031831 | FT | 0110/1474 | 018"DIA | CIR PLASTIC | LEN=0035 | INSTALLED | UNKN | | | |
| 031831 | FT | 0110/1151 | 022"H 34"W | ELLIP | CONC | LEN=0030 | INSTALLED | UNKN | | |
| 031831 | FT | 0110/0925 | 013"H 17"W | ELLIP | METAL | LEN=0031 | INSTALLED | UNKN | | |
| 031831 | FT | 0110/0698 | 018"DIA | CIR PLASTIC | LEN=0040 | INSTALLED | UNKN | | | |
| 031831 | FT | 0110/0308 | 018"DIA | CIR PLASTIC | LEN=0040 | INSTALLED | UNKN | | | |
| 031831 | FT | 0110/0061 | 2 0 28080 | 0 00 | 0073+21 | | | | | |
| 031831 | FT | 024604 FT | 024604 FT | | | | | | | |

DIR: B TOTAL LEN: 7.065 MI.
LEFT MUN: ANTRIM T

DIST: 08-3 SR: 2025
RIGHT MUN: ANTRIM T

0 2 2 1 1 0 F T

0 1 9 6 9 7 F T

017308 FT

017308 FT

CLAY HILL RD
(SR2016 SEG 0110/0000) 0070/1777

```

0110/0000 LENGTH(AH 2129 BK 2494)
0100/2146 LEN=0031 INSTALLED UNKN
0100/1948 018"DIA CIR PLASTIC
LEN=0040 INSTALLED UNKN
0100/1438 015"DIA CIRC METAL
LEN=0036 INSTALLED UNKN
0100/1336 020"H 34"W ELLIP CONC
LEN=0031 INSTALLED UNKN

0100/0402 024"DIA CIR PLASTIC
LEN=0048 INSTALLED UNKN
0100/0059 018"DIA CIR PLASTIC
LEN=0037 INSTALLED UNKN
022110 FT 2 0 28080 0 00 0048+27
0100/0000 LENGTH(AH 2494 BK 2413)
018"DIA CIR PLASTIC
0090/1984 LEN=0035 INSTALLED UNKN

0090/0412 015"H 21"W ELLIP METAL
LEN=0035 INSTALLED UNKN
019697 FT 2 0 28080 0 00 0024+14
0090/0000 LENGTH(AH 2413 BK 2389)
020"H 34"W ELLIP CONC
0080/2025 LEN=0036 INSTALLED UNKN

0080/1415 015"H 21"W ELLIP METAL
LEN=0035 INSTALLED UNKN

0080/0340 030"H 74"W ELLIP CONC
LEN=0045 INSTALLED UNKN
017308 FT 2 0 28080 0 00 0000+00
CLAY HILL RD
(SR2016 SEG 0110/0403)
INTER-BK GRINDSTONE HILL RD
(SR2016 SEG 0110/0403)
0080/0000 LTH AH 002389 BK 000364
017308 FT
7074/0000 LTH AH 000364 BK 001777
INTER-AHD GRINDSTONE HILL RD
0070/1777 (SR2016 SEG 0110/0000)
013"H 17"W ELLIP METAL
0070/1688 LEN=0026 INSTALLED UNKN
LONG LN
0070/1421 (T442)

```

DIR: B TOTAL LEN: 7.065 MI.
LEFT MUN: ANTRIM T

DIST: 08-3 SR: 2025
RIGHT MUN: ANTRIM T

2 0 28031 0 00 0086+50 008650 FT
MCLANAHAN RD
(T440) 0040/0000

| Station | Offset | Depth | Material | Notes |
|---------|--------|--------------------------|--------------------------|----------------|
| 0070 | 0995 | 015 " DIA CIRC CONCR | LEN=0027 | INSTALLED UNKN |
| 0070 | 0434 | 013" H 17" W ELLIP METAL | LEN=0027 | INSTALLED UNKN |
| 0155 | 31 FT | 2 0 28031 0 00 0154+81 | | |
| 0070 | 0000 | LENGTH(AH 1777 BK 1573) | | |
| 0060 | 0796 | 022" H 34" W ELLIP CONC | LEN=0040 | INSTALLED UNKN |
| 0060 | 0032 | 015 " DIA CIRC CONCR | LEN=0045 | INSTALLED UNKN |
| 0139 | 58 FT | 2 0 28031 0 00 0139+57 | | |
| 0060 | 0000 | PHILLIPPY RD (T445) | LENGTH(AH 1573 BK 2949) | |
| 0050 | 1797 | BMS EN 28/2025/0050/1789 | 2 0 28031 0 00 0127+97 | |
| 0050 | 1789 | TR MUDDY RUN | BMS BG 28/2025/0050/1789 | |
| 0050 | 1244 | 018 " DIA CIRC CONCR | LEN=0027 | INSTALLED UNKN |
| 0050 | 0653 | 018 " DIA CIR PLASTIC | LEN=0040 | INSTALLED UNKN |
| 0110 | 09 FT | 2 0 28031 0 00 0110+08 | | |
| 0050 | 0000 | LENGTH(AH 2949 BK 2359) | | |
| 0040 | 2170 | 014" H 23" W ELLIP CONC | LEN=0040 | INSTALLED UNKN |
| 0040 | 1160 | 012 " DIA CIR PLASTIC | LEN=0060 | INSTALLED UNKN |
| 0040 | 0546 | 015 " DIA CIRC CONCR | LEN=0028 | INSTALLED UNKN |
| 0040 | 0097 | 015 " DIA CIRC CONCR | LEN=0045 | INSTALLED UNKN |
| 0086 | 50 FT | | | |
| 0040 | 0000 | LENGTH(AH 2359 BK 3463) | | |
| 0030 | 3088 | 018 " DIA CIR PLASTIC | LEN=0040 | INSTALLED UNKN |
| 0030 | 2386 | 015" H 21" W ELLIP METAL | LEN=0025 | INSTALLED UNKN |
| 0030 | 1997 | 015" H 21" W ELLIP METAL | LEN=0035 | INSTALLED UNKN |

EXTRACT DATE: 11/25/2024 ROADWAY MANAGEMENT SYSTEM PAGE NUMBER: 333
PRINT DATE: 11/26/2024 SLD COUNTY/SR - ANNUAL PRINT COUNTY: FRANKLIN

DIR: B TOTAL LEN: 7.065 MI. DIST: 08-3 SR: 2025
LEFT MUN: ANTRIM T RIGHT MUN: ANTRIM T

ZARGER RD
(T437)

0030/1580

==

0030/1332 015 "DIA CIRC METAL
LEN=0027 INSTALLED UNKN

005187 FT

005187 FT 2 0 28031 0 00 0051+87
RESERVOIR RD

(T441)

5 0030/0000 LENGTH(AH 3463 BK 2557)

0020/2385 015 "DIA CIRC CONCR
LEN=0029 INSTALLED UNKN

002630 FT

0020/0730 030 "DIA CIR PLASTIC
LEN=0040 INSTALLED 2006

5 002630 FT 2 0 28031 0 00 0026+30
0020/0000 LENGTH(AH 2557 BK 2630)

0010/1915 014"H 23"W ELLIP CONC
LEN=0040 INSTALLED UNKN

RYAN LN

0010/1774 (T431)

0010/1730 014"H 23"W ELLIP CONC
LEN=0048 INSTALLED UNKN

0010/1679 022"H 34"W ELLIP CONC
LEN=0040 INSTALLED UNKN

0010/0967 TOWER DR
(T475)

0010/0960 018 "DIA CIRC CONCR
LEN=0060 INSTALLED UNKN

0010/0958 018 "DIA CIRC CONCR
LEN=0055 INSTALLED UNKN

000000 FT

0010/0138 018 "DIA CIRC CONCR
LEN=0047 INSTALLED UNKN

000000 FT 2 0 28031 0 00 0000+00

BUCHANAN TR

(SR0016 SEG 0400/1378)
NC GRINDSTONE HILL RD

INTER-BK GRINDSTONE HILL RD
(TWP)

BUCHANAN TR
(SR0016 SEG 0400/1378) 0010/0000

5 0010/0000 MFC BEGIN = D
LENGTH(AH 2630 BK 0000)

```

EXTRACT DATE: 11/25/2024      ROADWAY MANAGEMENT SYSTEM      PAGE NUMBER: 332
PRINT DATE: 11/26/2024      SLD COUNTY/SR - ANNUAL PRINT      COUNTY: FRANKLIN

DIR: B      TOTAL LEN: 2.497 MI.      DIST: 08-3      SR: 2024
LEFT MUN: QUINCY T      RIGHT MUN: QUINCY T

```

```

013186 FT
2 0 28022 0 00 0116+82 011660 FT
LOOP RD
(SR2026 SEG 0050/3124) 0060/0000

```

0 1 3 1 8 6 F T

009461 FT

2 0 28022 0 00 0073+04 007280 FT
SPRUCE RD
(T304) 0040/0000

009461 FT

```

013186 FT
INTER-AHD NEWMAN RD
0060/1526 (T304)

0060/0800 015"H 21"W ELLIP METAL
LEN=0064 INSTALLED 2006
011660 FT

S 0060/0000 LENGTH(AH 1526 BK 2199)
013"H 17"W ELLIP METAL
0050/2140 LEN=0042 INSTALLED 1999

009461 FT 2 0 28022 0 00 0094+85
OLD FORGE RD
(T378)
S 0050/0000 LENGTH(AH 2199 BK 2181)

CARBAUGH RD
0040/1394 (T504)

007280 FT

S 0040/0000 LENGTH(AH 2181 BK 2318)
034"H 53"W ELLIP CONC
0030/2106 LEN=0040 INSTALLED UNKN

0030/1491 015"H 21"W ELLIP METAL
LEN=0034 INSTALLED 1999

```

EXTRACT DATE: 11/25/2024 ROADWAY MANAGEMENT SYSTEM PAGE NUMBER: 331
PRINT DATE: 11/26/2024 SLD COUNTY/SR - ANNUAL PRINT COUNTY: FRANKLIN

DIR: B TOTAL LEN: 2.497 MI. DIST: 08-3 SR: 2024
LEFT MUN: QUINCY T RIGHT MUN: QUINCY T

LOOP RD
(SR2026 SEG 0010/0000) 0030/0745

004962 FT

FAHRNEY RD
(PRDR)

0020/1090

WHITE PINE LN
(PRDR)

0020/0367

002488 FT

CORAL RIDGE RD
(T403)

0010/1106

000000 FT

ROCKY MOUNTAIN RD
(SR0233 SEG 0110/0000) 0010/0000

0030/0903 043"H 68"W ELLIP CONC
LEN=0048 INSTALLED 2024
DIXON RD
0030/0810 (T503)

0030/0201 042"H 78"W CONCR ARCH
LEN=0047 INSTALLED UNKN
024 "DIA CIR PLASTIC
0030/0199 LEN=0050 INSTALLED UNKN
004962 FT 2 0 28022 0 00 0049+62
0030/0000 LENGTH(AH 2318 BK 2474)

0020/1033 S.MT RESTORATION CENTER
(GOVT)

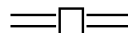
0020/0321 036 "DIA CIRC CONCR
LEN=0036 INSTALLED UNKN
002488 FT 2 0 28022 0 00 0024+88
0020/0000 LENGTH(AH 2474 BK 2488)
024 "DIA CIRC CONCR
0010/2209 LEN=0036 INSTALLED UNKN

0010/1530 SNOWY MOUNTAIN RD
(TWP)
0010/1386 013"H 17"W ELLIP METAL
LEN=0045 INSTALLED UNKN
024 "DIA CIR PLASTIC
0010/1127 LEN=0040 INSTALLED UNKN

0010/0835 QUINCY
GUILFORD T
0010/0218 BMS EN 28/2024/0010/0204
0 0 00000 0 00 0000+00
ROCKY MTN CK
0010/0204 BMS BG 28/2024/0010/0204
000000 FT 2 0 28022 0 00 0000+00
NC SOUTH MOUNTAIN RD
SR 0233
INTER-BK (SR0233 SEG 0110/0000)
MFC BEGIN = D
0010/0000 LENGTH(AH 2488 BK 0000)

EXTRACT DATE: 11/25/2024 ROADWAY MANAGEMENT SYSTEM PAGE NUMBER: 330
PRINT DATE: 11/26/2024 SLD COUNTY/SR - ANNUAL PRINT COUNTY: FRANKLIN
DIR: B TOTAL LEN: 1.001 MI. DIST: 08-3 SR: 2023
LEFT MUN: WASHINGTON T RIGHT MUN: WASHINGTON T

005287 FT



005287 FT BUCHANAN TR
0020/2755 (SR0016 SEG 0690/1064)

EXTRACT DATE: 11/25/2024 ROADWAY MANAGEMENT SYSTEM PAGE NUMBER: 329
PRINT DATE: 11/26/2024 SLD COUNTY/SR - ANNUAL PRINT COUNTY: FRANKLIN

DIR: B TOTAL LEN: 1.001 MI. DIST: 08-3 SR: 2023
LEFT MUN: WASHINGTON T RIGHT MUN: WASHINGTON T

FROM 0016/0690 SH
(CONN)

0020/2636

WYNDHAM AV
(T377)

0020/2004

PENNERVILLE RD
(T378)

0010/1746

002532 FT

000000 FT

| | |
|-----------|-------------------------|
| 0020/2710 | 024 "DIA CIRC METAL |
| 0020/2709 | LEN=0045 INSTALLED UNKN |
| 0020/2708 | 024 "DIA CIRC METAL |
| 0020/2636 | LEN=0081 INSTALLED UNKN |
| 0020/2636 | 024 "DIA CIRC METAL |
| 0020/2636 | LEN=0058 INSTALLED UNKN |
| 0020/2636 | TO 0016/0690 SH |
| 0020/2048 | (CONN) |
| 0020/2048 | 015 "DIA CIRC METAL |
| 0020/2004 | LEN=0040 INSTALLED UNKN |
| 0020/2004 | WYNDHAM AV |
| 0020/2000 | (T377) |
| 0020/2000 | 018 "DIA CIRC METAL |
| 0020/1595 | LEN=0040 INSTALLED UNKN |
| 0020/1585 | RED RUN |
| 0020/1585 | STRUCTURE LENGTH 10 FT |
| 0020/1585 | BMSID 28/2023/0020/1595 |
| 0020/1585 | 074"H 84"W ELLIP METAL |
| 0020/1585 | LEN=0075 INSTALLED UNKN |
| 0020/0895 | 024 "DIA CIR PLASTIC |
| 0020/0895 | LEN=0086 INSTALLED 2021 |
| 0020/0605 | 024 "DIA CIR PLASTIC |
| 0020/0605 | LEN=0080 INSTALLED 2021 |
| 0020/0345 | 024 "DIA CIR PLASTIC |
| 0020/0345 | LEN=0060 INSTALLED 2021 |
| 0020/0000 | 1 0 01047 0 00 0025+06 |
| 0020/0000 | LENGTH(AH 2755 BK 2532) |
| 0010/2482 | 018 "DIA CIRC METAL |
| 0010/2482 | LEN=0065 INSTALLED UNKN |
| 0010/2101 | 018 "DIA CIRC METAL |
| 0010/2101 | LEN=0092 INSTALLED UNKN |
| 0010/1777 | 032 "DIA CIRC METAL |
| 0010/1777 | LEN=0115 INSTALLED UNKN |
| 0010/1746 | PENNERVILLE RD |
| 0010/1746 | (T378) |
| 0010/1505 | 018 "DIA CIRC METAL |
| 0010/1505 | LEN=0045 INSTALLED UNKN |
| 0010/1206 | 024 "DIA CIRC METAL |
| 0010/1206 | LEN=0045 INSTALLED UNKN |
| 0010/0906 | 030 "DIA CIRC METAL |
| 0010/0906 | LEN=0053 INSTALLED UNKN |
| 0010/0311 | 024 "DIA CIRC METAL |
| 0010/0311 | LEN=0057 INSTALLED UNKN |
| 000000 FT | 1 0 01047 0 00 0000+00 |
| 000000 FT | NC FOR |
| 000000 FT | INTER-BK |
| 000000 FT | MARYLAND STATE LINE |
| 000000 FT | (STBD) |
| 000000 FT | MFC BEGIN = D |
| 0010/0000 | LENGTH(AH 2532 BK 0000) |

EXTRACT DATE: 11/25/2024 ROADWAY MANAGEMENT SYSTEM PAGE NUMBER: 328
PRINT DATE: 11/26/2024 SLD COUNTY/SR - ANNUAL PRINT COUNTY: FRANKLIN

DIR: B TOTAL LEN: 8.750 MI. DIST: 08-3 SR: 2021
LEFT MUN: GUILFORD T RIGHT MUN: GUILFORD T

| | | | | |
|----------------------|-----------|-----|-----------|---------------------------|
| | 046199 FT | | 046199 FT | MONT ALTO RD |
| | | == | 0170/3801 | (SR2031 SEG 0060/1784) |
| | | --- | 0170/3768 | 015"H 21"W DIA CIRC METAL |
| | | --- | 0170/3509 | LEN=0052 INSTALLED UNKN |
| | | --- | 0170/3189 | 015"H 21"W ELLIP METAL |
| | | --- | 0170/2988 | LEN=0035 INSTALLED UNKN |
| | | --- | 0170/2457 | 013"H 17"W ELLIP METAL |
| | | --- | | LEN=0045 INSTALLED UNKN |
| | | --- | | 024"H 21"W DIA CIRC METAL |
| | | --- | | LEN=0041 INSTALLED UNKN |
| | | --- | | 015"H 21"W ELLIP METAL |
| | | --- | | LEN=0028 INSTALLED UNKN |
| DAIRY RD (T404) | 0170/2192 | == | 0170/2170 | 013"H 17"W ELLIP METAL |
| | | --- | 0170/1599 | LEN=0030 INSTALLED UNKN |
| | | --- | 0170/1074 | 015"H 21"W ELLIP METAL |
| | | --- | 0170/1038 | LEN=0030 INSTALLED UNKN |
| | | --- | | 015"H 21"W ELLIP METAL |
| | | --- | | LEN=0055 INSTALLED UNKN |
| | | --- | | 015"H 21"W UNKN METAL |
| | | --- | | LEN=0034 INSTALLED UNKN |
| HAULMAN RD (T498) | 0170/1030 | == | 0170/0950 | 015"H 21"W ELLIP METAL |
| | | --- | 0170/0766 | LEN=0030 INSTALLED UNKN |
| | | --- | | 015"H 21"W ELLIP METAL |
| | | --- | | LEN=0034 INSTALLED 2003 |
| | 042398 FT | | 042398 FT | 2 0 28003 0 02 0628+63 |
| | | == | 0170/0000 | CHAPEL RD |
| | | --- | | (T498) |
| | | --- | | LENGTH(AH 3801 BK 3180) |
| | | --- | 0160/2105 | 015"H 00"W MULT METAL |
| | | --- | | LEN=0063 INSTALLED UNKN |
| | | --- | 0160/0017 | 015"H 21"W ELLIP METAL |
| | | --- | 039218 FT | LEN=0050 INSTALLED 2003 |
| | | --- | | 2 0 28003 0 02 0596+78 |
| | | --- | | ALTENWALD RD |

EXTRACT DATE: 11/25/2024 ROADWAY MANAGEMENT SYSTEM PAGE NUMBER: 327
PRINT DATE: 11/26/2024 SLD COUNTY/SR - ANNUAL PRINT COUNTY: FRANKLIN

DIR: B TOTAL LEN: 8.750 MI. DIST: 08-3 SR: 2021
LEFT MUN: GUILFORD T RIGHT MUN: GUILFORD T

2 0 28003 0 02 0559+65 035505 FT
MCKENZIE RD
(T496) 0150/0000

031654 FT

031654 FT

WAYNE HW
(SR0316 SEG 0230/0251) 0130/2054

== 0160/0000 (T400) LENGTH(AH 3180 BK 3713)

0150/1575 015"H 21"W ELLIP METAL
LEN=0035 INSTALLED UNKN

0150/0600 024 "DIA CIRC METAL
LEN=0040 INSTALLED UNKN

035505 FT

== 0150/0000 LENGTH(AH 3713 BK 3851)

0140/3813 015"H 21"W ELLIP METAL
LEN=0030 INSTALLED UNKN

0140/3511 013"H 17"W ELLIP METAL
LEN=0034 INSTALLED 2003

0140/2628 015"H 21"W ELLIP METAL
LEN=0030 INSTALLED UNKN

0140/1937 013"H 17"W ELLIP METAL
LEN=0034 INSTALLED 2003

0140/1071 015"H 21"W ELLIP METAL
LEN=0031 INSTALLED 2003

0140/0506 GUILFORD
QUINCY T

0140/0080 (AAR 831884D) #TRKS 01
015 "DIA CAST IRON

0140/0020 LEN=0059 INSTALLED UNKN

031654 FT 2 0 28003 0 02 0520+92
WAYNE HW
(SR0316 SEG 0230/0000)

NC FE
INTER-BK TTERHOFF CHAPEL RD
WAYNE HW
(SR0316 SEG 0230/0000)

0140/0000 LTH AH 003851 BK 000251

031654 FT

7134/0000 LTH AH 000251 BK 002054

INTER-AHD WAYNE HW

0130/2054 (SR0316 SEG 0230/0251)

EXTRACT DATE: 11/25/2024 ROADWAY MANAGEMENT SYSTEM PAGE NUMBER: 326
PRINT DATE: 11/26/2024 SLD COUNTY/SR - ANNUAL PRINT COUNTY: FRANKLIN

DIR: B TOTAL LEN: 8.750 MI. DIST: 08-3 SR: 2021
LEFT MUN: QUINCY T RIGHT MUN: QUINCY T

| | | | | |
|------------------------|-----------|----|-----------|-------------------------|
| | 029600 FT | == | 0130/0567 | 018 "DIA CIR PLASTIC |
| | | | 029600 FT | LEN=0035 INSTALLED UNKN |
| | | | 0130/0000 | 2 0 28003 0 02 0500+38 |
| | | | | LENGTH(AH 2054 BK 3632) |
| | | | | |
| ROCKHILL RD | | == | | |
| (T398) | 0120/0025 | | | |
| | 025968 FT | | 025968 FT | 2 0 28003 0 02 0464+31 |
| | | | 0120/0000 | LENGTH(AH 3632 BK 1914) |
| | | | | ROCKHILL RD |
| | | == | 0110/1815 | (T398) |
| | | | 0110/1695 | 013"H 17"W ELLIP METAL |
| | | | | LEN=0029 INSTALLED UNKN |
| | | | | |
| | | | 0110/0959 | 018 "DIA CIR PLASTIC |
| | | | | LEN=0030 INSTALLED UNKN |
| | | | | |
| | 024054 FT | | 0110/0195 | 015"H 21"W ELLIP METAL |
| | | | 024054 FT | LEN=0031 INSTALLED UNKN |
| | | | 0110/0000 | 2 0 28003 0 02 0444+92 |
| | | | | LENGTH(AH 1914 BK 2231) |
| | | | | 015 "DIA CIR PLASTIC |
| | | | 0100/1990 | LEN=0034 INSTALLED UNKN |
| | | | | 018 "DIA CIR PLASTIC |
| | | | 0100/1688 | LEN=0035 INSTALLED UNKN |
| | | | | 015"H 21"W ELLIP METAL |
| | | | 0100/1160 | LEN=0040 INSTALLED UNKN |
| | | | | |
| 2 0 28003 0 01 0421+97 | 021823 FT | | 021823 FT | |
| GREEN CORNER RD | | == | 0100/0000 | LENGTH(AH 2231 BK 2003) |
| (T392) | 0100/0000 | | | GREEN CORNER RD ET |
| | | == | 0090/1807 | (T392) |
| | | | | 018 "DIA CIR PLASTIC |
| | | | 0090/1749 | LEN=0035 INSTALLED UNKN |
| | | | | |
| MURRAY RD | | == | | |
| (T447) | 0090/0920 | | | 015 "DIA CIRC METAL |

EXTRACT DATE: 11/25/2024 ROADWAY MANAGEMENT SYSTEM PAGE NUMBER: 325
PRINT DATE: 11/26/2024 SLD COUNTY/SR - ANNUAL PRINT COUNTY: FRANKLIN

DIR: B TOTAL LEN: 8.750 MI. DIST: 08-3 SR: 2021
LEFT MUN: QUINCY T RIGHT MUN: QUINCY T

| | | | | |
|------------------------|-----------|-----------|-------------------------|----------------|
| | 019820 FT | 0090/0856 | LEN=0026 | INSTALLED UNKN |
| | | 019820 FT | 2 0 28003 0 01 0401+94 | HELMAN RD |
| | | | (T396) | |
| | | 0090/0000 | LENGTH(AH 2003 BK 3186) | |
| | | | 013"H 17"W | ELLIP METAL |
| | | 0080/2688 | LEN=0031 | INSTALLED UNKN |
| | | 0080/1428 | QUINCY | ANTRIM T |
| | 016634 FT | 016634 FT | 2 0 28003 0 01 0370+08 | |
| | | 0080/0000 | LENGTH(AH 3186 BK 2879) | |
| | 013755 FT | 0070/0515 | 018 "DIA CIR PLASTIC | |
| | | 013755 FT | LEN=0035 | INSTALLED UNKN |
| | | | 2 0 28003 0 01 0341+29 | |
| | | | CLAYHILL RD | |
| | | 0070/0000 | (SR2016 SEG 0130/0000) | |
| | | | LENGTH(AH 2879 BK 2147) | |
| | | | 015 "DIA CIR PLASTIC | |
| | | 0060/2124 | LEN=0051 | INSTALLED UNKN |
| | 011608 FT | 011608 FT | 2 0 28003 0 01 0320+18 | |
| | | 0060/0000 | LENGTH(AH 2147 BK 2335) | |
| | | 0050/1139 | 015 "DIA CIRC METAL | |
| | | | LEN=0026 | INSTALLED UNKN |
| 2 0 28003 0 01 0296+83 | 009273 FT | 009273 FT | | |
| PHILLIPPY RD | | | | |
| (T455) | 0050/0000 | 0050/0000 | LENGTH(AH 2335 BK 2766) | |

EXTRACT DATE: 11/25/2024 ROADWAY MANAGEMENT SYSTEM PAGE NUMBER: 324
PRINT DATE: 11/26/2024 SLD COUNTY/SR - ANNUAL PRINT COUNTY: FRANKLIN

DIR: B TOTAL LEN: 8.750 MI. DIST: 08-3 SR: 2021
LEFT MUN: ANTRIM T RIGHT MUN: ANTRIM T

| | | |
|-------------------------|-----------|---|
| | 0040/2167 | 015"H 21"W ELLIP METAL LEN=0035 INSTALLED UNKN |
| | 0040/1807 | 015"DIA CIR PLASTIC LEN=0026 INSTALLED UNKN |
| | 0040/0676 | 015"DIA CIR PLASTIC LEN=0029 INSTALLED UNKN |
| | 0040/0320 | 015"DIA CIRC METAL LEN=0028 INSTALLED UNKN |
| | 0040/0100 | 015"DIA CIR PLASTIC LEN=0027 INSTALLED UNKN |
| 006507 FT | 006507 FT | 2 0 28003 0 01 0269+17 |
| | 0040/0000 | LENGTH(AH 2766 BK 2427) |
| | | |
| 004080 FT | 004080 FT | 2 0 28003 0 01 0244+90 |
| | | STULL RD |
| | 0030/0000 | (T683) LENGTH(AH 2427 BK 2358) |
| | 0020/1536 | 015"H 21"W ELLIP METAL LEN=0050 INSTALLED UNKN |
| | | |
| BURKHOLDER RD (T443) | 0020/0618 | |
| | 0020/0350 | 015"DIA CIRC METAL LEN=0024 INSTALLED UNKN |
| | | HARMONY RD |
| | 0020/0289 | (PRDR) |
| 001722 FT | 001722 FT | 2 0 28003 0 01 0221+32 |
| | 0020/0000 | LENGTH(AH 2358 BK 1722) |
| | | |
| | 0010/0669 | 015"H 21"W ELLIP METAL LEN=0032 INSTALLED 2000 |
| | 0010/0210 | 015"DIA CIRC METAL LEN=0025 INSTALLED 2004 |
| 000000 FT | 000000 FT | 2 0 28003 0 01 0204+10 |
| | NC HA | DES CHURCH RD |
| | | BUCHANAN TR |
| | | (SRO016 SEG 0440/1360) |
| | | MFC BEGIN = E |
| | 0010/0000 | LENGTH(AH 1722 BK 0000) |

```

EXTRACT DATE: 11/25/2024      ROADWAY MANAGEMENT SYSTEM      PAGE NUMBER: 323
PRINT DATE: 11/26/2024      SLD COUNTY/SR - ANNUAL PRINT      COUNTY: FRANKLIN

DIR: B      TOTAL LEN: 5.319 MI.      DIST: 08-3      SR: 2020
LEFT MUN: GUILFORD T      RIGHT MUN: GUILFORD T

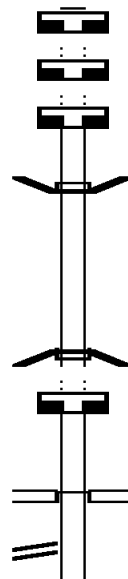
```

028082 FT
028082 FT
028082 FT

028072 FT

028072 FT

FALLING SPRING RD
(SR2029 SEG 0010/0000) 0180/2775



```

028082 FT
7220/0000 LENGTH(AH 2557 BK 2498)
028082 FT
7210/0000 LENGTH(AH 2498 BK 2424)
028082 FT
7202/0000 LENGTH(AH 2424 BK 0010)
BMSEN 28/2020/0200/0000
INTER-AHD DUFFIELD RD (TBK)
0200/0010 (TWP)
028072 FT 2 0 28020 0 01 0375+71
NC DU DUFFIELD RD
INTER-BK DUFFIELD RD (TBK)
(TWP)
TRIB CONOCOC
BMSBG 28/2020/0200/0000
0200/0000 LENGTH(AH 0010 BK 2925)
028072 FT
7190/0000 LENGTH(AH 2925 BK 2825)
INTER-AHD DUFFIELD RD
(TWP)
MONT ALTO RD
0180/2825 (SR2031 SEG 0080/0000)

```

01B "DIA CIR PLASTIC

EXTRACT DATE: 11/25/2024 ROADWAY MANAGEMENT SYSTEM PAGE NUMBER: 322
PRINT DATE: 11/26/2024 SLD COUNTY/SR - ANNUAL PRINT COUNTY: FRANKLIN

DIR: B TOTAL LEN: 5.319 MI. DIST: 08-3 SR: 2020
LEFT MUN: GUILFORD T RIGHT MUN: GUILFORD T

| | | | |
|--|-----------|------------------------------------|----------------|
| | 0180/2361 | LEN=0036 | INSTALLED UNKN |
| | 0180/1536 | 015 "DIA CIRC METAL LEN=0028 | INSTALLED UNKN |
| 025247 FT | 0180/0009 | 024"H 72"W CONC STRUCT LEN=0027 | INSTALLED UNKN |
| | 025247 FT | 2 0 28020 0 01 0318+42 | |
| | 0180/0000 | LENGTH(AH 2825 BK 2495) | |
| WILES RD (T497) | 0170/1380 | | |
| | 0170/1351 | 015 "DIA CIRC METAL LEN=0035 | INSTALLED UNKN |
| | 0170/0800 | BRECHBILL LOOP RD (T498) | |
| 022752 FT | 022752 FT | 2 0 28020 0 01 0293+77 | |
| | | CHURCH RD (T495) | |
| | 0170/0000 | LENGTH(AH 2495 BK 2369) | |
| | | | |
| 020383 FT | 0160/0520 | 013"H 17"W ELLIP METAL LEN=0028 | INSTALLED UNKN |
| | 020383 FT | 2 0 28020 0 01 0270+08 | |
| | 0160/0000 | LENGTH(AH 2369 BK 2284) | |
| | | | |
| 2 0 28020 0 01 0247+24 COLLEGE RD (T494) | 018099 FT | | |
| | 0150/0000 | LENGTH(AH 2284 BK 2274) | |
| | 0140/1441 | 017"H 13"W METAL ARCH LEN=0026 | INSTALLED 1998 |
| | | | |
| 015825 FT | 015825 FT | 2 0 28020 0 01 0224+50 | |

DIST: 08-3 SR: 2020
RIGHT MUN: GUILFORD T

```

WAYNE HW
(SR0316 SEG 0280/0757)
NEW FRANKLIN RD (TBK)
(TWP )
MFC BEGIN = D
0120/0000 LENGTH(AH 2745 BK 2216)
010614 FT
7110/0000 LENGTH(AH 2216 BK 2264)
010614 FT
7100/0000 LENGTH(AH 2264 BK 2785)
010614 FT
7090/0000 LENGTH(AH 2785 BK 2455)
010614 FT
7080/0000 LENGTH(AH 2455 BK 2667)
010614 FT
7070/0000 LENGTH(AH 2667 BK 2320)
010614 FT
7060/0000 LENGTH(AH 2320 BK 2357)
010614 FT
7050/0000 LENGTH(AH 2357 BK 3424)
INTER-AHD NEW FRANKLIN RD (TBK)
(TWP )
SWAMP FOX RD
(SR0914 SEG 0040/0000)
015 "DIA CIRC CONCR
0040/3327 LEN=0051 INSTALLED UNKN
MT VIEW AV
(T517)

```

EXTRACT DATE: 11/25/2024 ROADWAY MANAGEMENT SYSTEM PAGE NUMBER: 320
PRINT DATE: 11/26/2024 SLD COUNTY/SR - ANNUAL PRINT COUNTY: FRANKLIN

DIR: B TOTAL LEN: 5.319 MI. DIST: 08-3 SR: 2020
LEFT MUN: GUILFORD T RIGHT MUN: GUILFORD T

| | | |
|-----------|-----------|---|
| | 0040/3217 | 015 "DIA CIRC METAL LEN=0049 INSTALLED UNKN |
| | 0040/2863 | 015 "DIA CIRC METAL LEN=0029 INSTALLED UNKN |
| | 0040/1944 | 015 "DIA CIRC METAL LEN=0027 INSTALLED UNKN |
| | 0040/1212 | GUILFORD ANTRIM T |
| 007190 FT | 0040/0227 | 015"H 21"W ELLIP METAL LEN=0034 INSTALLED 1997 |
| | 007190 FT | 2 0 28049 0 01 0074+77 |
| | 0040/0000 | LENGTH(AH 3424 BK 3046) |
| 004144 FT | 004144 FT | 2 0 28049 0 00 0041+44 |
| | 0030/0000 | LENGTH(AH 3046 BK 1666) |
| | 0020/1513 | 018 "DIA CIRC CONCR LEN=0041 INSTALLED UNKN |
| | 0020/0638 | 018 "DIA CIRC CONCR LEN=0050 INSTALLED UNKN |
| 002478 FT | 002478 FT | 2 0 28049 0 00 0024+78 |
| | 0020/0000 | LENGTH(AH 1666 BK 2478) |
| | 0010/2140 | 018 "DIA CIRC CONCR LEN=0050 INSTALLED UNKN |
| 000000 FT | 0010/0408 | 065"H 92"W ELLIP METAL LEN=0070 INSTALLED UNKN |
| | 000000 FT | 2 0 28049 0 00 0000+00 |
| | NC HO | RST RD CLAY HILL RD (SR2016 SEG 0050/1394) |
| | 0010/0000 | MFC BEGIN = E LENGTH(AH 2478 BK 0000) |

EXTRACT DATE: 11/25/2024 ROADWAY MANAGEMENT SYSTEM PAGE NUMBER: 319
PRINT DATE: 11/26/2024 SLD COUNTY/SR - ANNUAL PRINT COUNTY: FRANKLIN

DIR: B TOTAL LEN: 2.692 MI. DIST: 08-3 SR: 2019
LEFT MUN: QUINCY T RIGHT MUN: QUINCY T

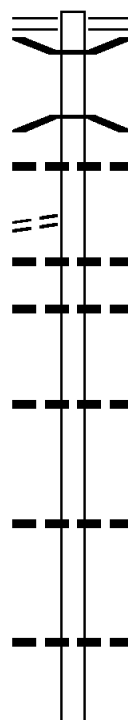
OAK HILL RD
(T689)

014212 FT

0060/2035

011991 FT

010040 FT



014212 FT WAYNE HW
0060/2221 (SR0316 SEG 0170/0000)
0060/2219 BMSSEN 28/2019/0060/2185
2 0 28081 0 00 0141+54
TRIB ANTIETAM CREEK
0060/2198 BMSBG 28/2019/0060/2185
012 "DIA CIRC CONCR
0060/2101 LEN=0020 INSTALLED UNKN

0060/2015 024 "DIA CIR PLASTIC
LEN=0037 INSTALLED UNKN
0060/1855 024 "DIA CIRC METAL
LEN=0043 INSTALLED UNKN

0060/0694 015"H 21"W ELLIP METAL
LEN=0030 INSTALLED UNKN

011991 FT 2 0 28081 0 00 0119+69
5 0060/0000 LENGTH(AH 2221 BK 1951)
015 "DIA CIRC METAL
0050/1371 LEN=0032 INSTALLED UNKN

0050/0017 020"H 28"W ELLIP METAL
010040 FT LEN=0040 INSTALLED 2001
5 0050/0000 2 0 28081 0 00 0100+22
LENGTH(AH 1951 BK 2458)

EXTRACT DATE: 11/25/2024 ROADWAY MANAGEMENT SYSTEM PAGE NUMBER: 318
PRINT DATE: 11/26/2024 SLD COUNTY/SR - ANNUAL PRINT COUNTY: FRANKLIN

DIR: B TOTAL LEN: 2.692 MI. DIST: 08-3 SR: 2019
LEFT MUN: QUINCY T RIGHT MUN: QUINCY T

UNKNOWN RD
(PRDR)

| | | |
|-----------|--|---|
| | 0040/0843 | 018 "DIA CIRC METAL LEN=0031 INSTALLED UNKN |
| 007582 FT | 0040/0065 007582 FT 0040/0000 | 024 "DIA CIRC METAL LEN=0031 INSTALLED UNKN 2 0 28081 0 00 0074+85 LENGTH(AH 2458 BK 2609) |
| | 0030/1837 | 018 "DIA CIR PLASTIC LEN=0034 INSTALLED 2003 |
| 0030/1135 | 0030/1602 | 018 "DIA CIR PLASTIC LEN=0034 INSTALLED 2003 |
| | 0030/0921 | 015"H 21"W ELLIP METAL LEN=0040 INSTALLED UNKN QUINCY |
| | 0030/0676 | WASHINGTON T 015"H 21"W ELLIP METAL LEN=0031 INSTALLED UNKN |
| 004973 FT | 0030/0384 004973 FT 0030/0000 | 2 0 28081 0 00 0049+73 LENGTH(AH 2609 BK 2487) |
| | 0020/1653 | 018 "DIA CIRC METAL LEN=0029 INSTALLED UNKN |
| 002486 FT | 0020/0343 002486 FT 0020/0000 | 018 "DIA CIRC METAL LEN=0031 INSTALLED UNKN 2 0 28081 0 00 0024+86 LENGTH(AH 2487 BK 2486) |
| | 0010/1162 | 018 "DIA CIRC METAL LEN=0036 INSTALLED 2003 |
| 000000 FT | 0010/0228 000000 FT NC FIVE FORKS RD WAYNECASTLE RD (SR2014 SEG 0020/0000) MFC BEGIN = E 0010/0000 | 018 "DIA CIRC METAL LEN=0027 INSTALLED UNKN 2 0 28081 0 00 0000+00 LENGTH(AH 2486 BK 0000) |

EXTRACT DATE: 11/25/2024 ROADWAY MANAGEMENT SYSTEM PAGE NUMBER: 317
PRINT DATE: 11/26/2024 SLD COUNTY/SR - ANNUAL PRINT COUNTY: FRANKLIN

DIR: B TOTAL LEN: 3.745 MI. DIST: 08-3 SR: 2018
LEFT MUN: MONT ALTO B RIGHT MUN: MONT ALTO B

UNIVERSITY DR
(BORO)

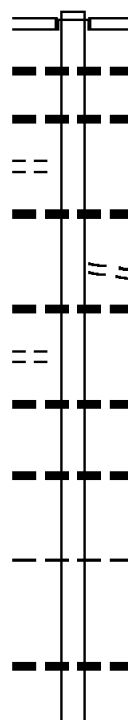
DANI BROOKE DR
(PRDR)

019772 FT

0080/2100

0080/1230

016665 FT



019772 FT
INTER-AHD

0080/3107

0080/2845

0080/2443

0080/2060

0080/1861

0080/1750

0080/0786

0080/0043

016665 FT

5 0080/0000

0070/1425

PENN STATE MONT ALTO DR
(PRDR)

PARK ST
(SR0233 SEG 0030/1366)

015 "DIA CIRC METAL

LEN=0040 INSTALLED UNKN

018 "DIA CIRC METAL

LEN=0046 INSTALLED UNKN

018 "DIA CIRC METAL

LEN=0043 INSTALLED UNKN

FURNACE RD

(T402)

015 "H 21 "W ELLIP METAL

LEN=0037 INSTALLED UNKN

018 "DIA CIRC METAL

LEN=0032 INSTALLED UNKN

018 "DIA CIR PLASTIC

LEN=0040 INSTALLED UNKN

2 0 28069 0 00 0075+25

MONT ALTO

QUINCY T

LENGTH(AH 3107 BK 2492)

018 "DIA CIR PLASTIC

LEN=0039 INSTALLED UNKN

EXTRACT DATE: 11/25/2024 ROADWAY MANAGEMENT SYSTEM PAGE NUMBER: 316
PRINT DATE: 11/26/2024 SLD COUNTY/SR - ANNUAL PRINT COUNTY: FRANKLIN

DIR: B TOTAL LEN: 3.745 MI. DIST: 08-3 SR: 2018
LEFT MUN: QUINCY T RIGHT MUN: QUINCY T

| | | | | |
|-----------------------|-----------|--|-----------|---|
| BARKDOLL LN (T388) | 014173 FT | | 014173 FT | 2 0 28069 0 00 0050+11 |
| | | | 0070/0000 | LENGTH(AH 2492 BK 2687) |
| | | | 0060/2102 | 018 "DIA CIRC METAL LEN=0040 INSTALLED UNKN |
| | | | 0060/1301 | 015 "DIA CIRC METAL LEN=0031 INSTALLED UNKN |
| | | | 0060/1050 | 015 "DIA CIRC METAL LEN=0036 INSTALLED 2014 |
| | 011486 FT | | 011486 FT | 2 0 28069 0 00 0023+24 |
| | | | | LANDFILL RD |
| | | | 0060/0000 | (T501) LENGTH(AH 2687 BK 2324) |
| | | | 0050/2220 | 015 "DIA CIRC METAL LEN=0032 INSTALLED UNKN |
| | | | 0050/1805 | 015 "DIA CIRC METAL LEN=0036 INSTALLED UNKN |
| | 0050/1650 | | 0050/1666 | 030 "DIA CIR PLASTIC LEN=0051 INSTALLED UNKN |
| | | | 0050/1446 | 015 "DIA CIRC METAL LEN=0029 INSTALLED UNKN |
| | | | 0050/1275 | 018 "DIA CIR PLASTIC LEN=0052 INSTALLED UNKN |
| | 009162 FT | | 0050/0328 | 021 "H 15 "W METAL ARCH LEN=0062 INSTALLED 2003 |
| | | | 009162 FT | 2 0 28069 0 00 0000+00 |
| | | | | NC SL ABTOWN RD |
| | | | | ANTHONY HW |
| | | | 0050/0000 | (SR0997 SEG 0180/1879) LENGTH(AH 2324 BK 2047) |
| | | | 0040/2009 | 018 "DIA CIR PLASTIC LEN=0036 INSTALLED 2014 |
| | | | 0040/1824 | 019 "H 30 "W ELLIP METAL LEN=0039 INSTALLED UNKN |
| | | | 0040/1461 | 018 "DIA CIR PLASTIC LEN=0040 INSTALLED 2006 |
| | | | 0040/1412 | BMSSEN 28/2018/0040/1392 |
| | | | | 2 0 28023 0 02 0262+02 |
| | | | | SR 2018 (MANHEIM RD) |
| | | | 0040/1392 | BMSBG 28/2018/0040/1392 |
| | | | 0040/1190 | 015 "DIA CIRC METAL LEN=0035 INSTALLED UNKN |

EXTRACT DATE: 11/25/2024 ROADWAY MANAGEMENT SYSTEM PAGE NUMBER: 315
PRINT DATE: 11/26/2024 SLD COUNTY/SR - ANNUAL PRINT COUNTY: FRANKLIN

DIR: B TOTAL LEN: 3.745 MI. DIST: 08-3 SR: 2018
LEFT MUN: QUINCY T RIGHT MUN: QUINCY T

2 0 28023 0 02 0275+82 007115 FT
MOUNT ZION RD
(T397) 0040/0000

==

007115 FT

5 0040/0000 LENGTH(AH 2047 BK 2810)
021"H 27"W ELLIP METAL
LEN=0040 INSTALLED UNKN
019"H 30"W ELLIP METAL
LEN=0108 INSTALLED 2006
015 "DIA CIRC METAL
LEN=0040 INSTALLED 2006
024 "DIA CIRC METAL
LEN=0042 INSTALLED UNKN
028"H 20"W METAL ARCH
LEN=0085 INSTALLED 2006

--- --

0030/2477

--- --

0030/2472

--- --

0030/2435

--- --

0030/2092

--- --

0030/2086

--- --

0030/0987

021"H 15"W METAL ARCH
LEN=0050 INSTALLED 2006

2 0 28023 0 02 0305+12 004305 FT
FARM RD
(TWP) 0030/0000

==

004305 FT

5 0030/0000 LENGTH(AH 2810 BK 2639)
018 "DIA CIRC METAL
LEN=0032 INSTALLED UNKN
018 "DIA CIRC METAL
LEN=0028 INSTALLED UNKN

--- --

0020/2029

--- --

0020/1473

2 0 28023 0 02 0331+51 001666 FT
BUTTERMILK RD
(T400) 0020/0000

==

001666 FT

5 0020/0000 LENGTH(AH 2639 BK 1666)
048"H 64"W PIPE ARCH
LEN=0027 INSTALLED UNKN
018 "DIA CIR PLASTIC
LEN=0040 INSTALLED 2006
BURKHOLDER RD
(T405)

--- --

0010/1613

--- --

0010/1346

==

0010/0955

000000 FT

--- --

0010/0002

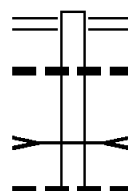
015 "DIA CIRC METAL
LEN=0067 INSTALLED UNKN
2 0 28023 0 03 0348+17
NC MA NHEIM RD
WAYNE HW

(SR0316 SEG 0190/1590)
MFC BEGIN = D

5 0010/0000 LENGTH(AH 1666 BK 0000)

EXTRACT DATE: 11/25/2024 ROADWAY MANAGEMENT SYSTEM PAGE NUMBER: 314
 PRINT DATE: 11/26/2024 SLD COUNTY/SR - ANNUAL PRINT COUNTY: FRANKLIN
 DIR: B TOTAL LEN: .631 MI. DIST: 08-3 SR: 2017
 LEFT MUN: QUINCY T RIGHT MUN: QUINCY T

003334 FT



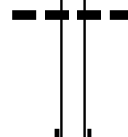
003334 FT WAYNE HW
 0040/2547 (SR0316 SEG 0150/0000)
 015 "DIA CIRC METAL
 0040/2267 LEN=0060 INSTALLED UNKN
 W. BR. LITTLE ANTIETAM
 STRUCTURE LENGTH 38 FT
 0040/2118 BMSID 28/2017/0040/2159
 018 "DIA CIR PLASTIC
 0040/2050 LEN=0054 INSTALLED UNKN

000787 FT



0040/0253 012"H 17"W ELLIP METAL
 LEN=0030 INSTALLED UNKN
 000787 FT 2 0 28029 0 00 0189+81
 0040/0000 LENGTH(AH 2547 BK 0787)

000000 FT



0032/0048 012"H 17"W ELLIP METAL
 LEN=0028 INSTALLED UNKN
 000000 FT 2 0 28029 0 00 0181+51
 NC WHARF RD
 INTER-BK WHARF RD
 (TWP)
 0032/0000 LENGTH(AH 0787 BK 1006)

000000 FT



000000 FT 7030/0000 LENGTH(AH 1006 BK 3207)
 000000 FT 7020/0000 LENGTH(AH 3207 BK 2907)
 000000 FT 7010/0000 LENGTH(AH 2907 BK 0000)

000000 FT



000000 FT



EXTRACT DATE: 11/25/2024 ROADWAY MANAGEMENT SYSTEM PAGE NUMBER: 313
PRINT DATE: 11/26/2024 SLD COUNTY/SR - ANNUAL PRINT COUNTY: FRANKLIN
DIR: B TOTAL LEN: 7.919 MI. DIST: 08-3 SR: 2016
LEFT MUN: QUINCY T RIGHT MUN: QUINCY T

041813 FT



041813 FT WAYNE HW
0170/1563 (SR0316 SEG 0170/0589)
024 " DIA CIRC CONCR
0170/1431 LEN=0052 INSTALLED UNKN
0170/1311 BMSEN 28/2016/0170/1245
2 0 28032 0 01 0416+61
TRIB TO ANTIETAM CREEK

DIR: B TOTAL LEN: 7.919 MI. DIST: 08-3 SR: 2016
LEFT MUN: QUINCY T RIGHT MUN: QUINCY T

| | | | |
|---------------------|-----|-------------|-------------------------|
| | | 0170/1245 | BMSBG 28/2016/0170/1245 |
| | --- | 0170/1156 | 030"H 60"W ELLIP METAL |
| | --- | 0170/0957 | LEN=0048 INSTALLED UNKN |
| | --- | 0170/0508 | 018"DIA CIRC CONCR |
| 040250 FT | --- | 040250 FT | LEN=0032 INSTALLED UNKN |
| | --- | 5 0170/0000 | 018"DIA CIRC METAL |
| | --- | 0160/2784 | LEN=0032 INSTALLED UNKN |
| | --- | 0160/2244 | 2 0 28032 0 01 0404+33 |
| | --- | 0160/1927 | LENGTH(AH 1563 BK 2855) |
| | --- | 0160/1310 | 013"H 17"W ELLIP METAL |
| | --- | 0160/1205 | LEN=0035 INSTALLED UNKN |
| | --- | 0160/1022 | 013"H 17"W ELLIP METAL |
| | --- | 0160/0000 | LEN=0038 INSTALLED UNKN |
| 037395 FT | --- | 0150/2183 | 018"DIA CIR PLASTIC |
| | --- | 0150/1509 | LEN=0060 INSTALLED 2021 |
| | --- | 0150/1246 | 015"DIA CIR PLASTIC |
| | --- | 0150/0858 | LEN=0035 INSTALLED UNKN |
| | --- | 0150/0808 | 020"H 28"W ELLIP METAL |
| 035107 FT | --- | 0150/0242 | LEN=0035 INSTALLED UNKN |
| | --- | 5 0150/0000 | 020"H 28"W ELLIP METAL |
| | --- | 0140/3247 | LEN=0030 INSTALLED UNKN |
| HELMAN RD (T396) | == | 0140/2582 | CSX RAIL TRANSPORTATION |
| | --- | 0140/2538 | OVERPASS IS RR X-ING |
| | --- | | 015"DIA CIRC METAL |
| | --- | | LEN=0028 INSTALLED UNKN |
| | --- | | 015"DIA CIRC METAL |
| | --- | | LEN=0028 INSTALLED UNKN |
| | --- | | ORLANDO RD |
| | --- | | (T390) |
| | --- | | 013"H 17"W ELLIP METAL |
| | --- | | LEN=0033 INSTALLED UNKN |
| | --- | | 2 0 28032 0 01 0352+66 |
| | --- | | LENGTH(AH 2288 BK 3489) |
| | --- | | 013"H 17"W ELLIP METAL |
| | --- | | LEN=0032 INSTALLED UNKN |
| | --- | | 013"H 17"W ELLIP METAL |
| | --- | | LEN=0040 INSTALLED UNKN |
| | --- | | 013"H 17"W ELLIP METAL |

EXTRACT DATE: 11/25/2024 ROADWAY MANAGEMENT SYSTEM PAGE NUMBER: 311
PRINT DATE: 11/26/2024 SLD COUNTY/SR - ANNUAL PRINT COUNTY: FRANKLIN

DIR: B TOTAL LEN: 7.919 MI. DIST: 08-3 SR: 2016
LEFT MUN: QUINCY T RIGHT MUN: QUINCY T

| | | | | |
|--|------------------------|--|-----------|------|
| | 0140/1646 | LEN=0040 | INSTALLED | UNKN |
| | 0140/0902 | 013"H 17"W ELLIP METAL LEN=0034 | INSTALLED | UNKN |
| 031618 FT | 031618 FT | 2 0 28032 0 01 0317+77 OAK HILL RD (T376) FORT STOUFFER RD (T394) MFC BEGIN = E LENGTH(AH 3489 BK 2702) MFC BEGIN = D QUINCY ANTRIM T | | |
| | 0130/2228 | 015 "DIA CIRC METAL | | |
| | 0130/1963 | LEN=0030 | INSTALLED | UNKN |
| | 0130/0927 | 015 "DIA CIR PLASTIC LEN=0040 | INSTALLED | 2006 |
| 028916 FT | 028916 FT | 2 0 28032 0 01 0290+75 HADES CHURCH RD (SR2021 SEG 0070/0000) LENGTH(AH 2702 BK 2073) | | |
| | 0130/0000 | 018 "DIA CIR PLASTIC | | |
| | 0120/1692 | LEN=0035 | INSTALLED | UNKN |
| | 0120/1426 | 015 "DIA CIR PLASTIC LEN=0035 | INSTALLED | UNKN |
| 026843 FT | 026843 FT | 2 0 28032 0 01 0270+52 | | |
| | 0120/0000 | LENGTH(AH 2073 BK 2850) | | |
| | 0110/1039 | 015 "DIA CIR PLASTIC LEN=0035 | INSTALLED | 2006 |
| | 0110/0730 | 015 "DIA CIR PLASTIC LEN=0035 | INSTALLED | UNKN |
| GRINDSTONE HILL RD (SR2025 SEG 0080/0000) | 0110/0403 023993 FT | NC CLAY HILL RD 023993 FT 2 0 28032 0 01 0242+26 NC GRINDSTONE HILL RD | | |

DIR: B TOTAL LEN: 7.919 MI.
LEFT MUN: ANTRIM T

DIST: 08-3 SR: 2016
RIGHT MUN: ANTRIM T

2 0 28032 0 01 0199+18 019688 FT
TALHELM RD
(T440) 0090/0000

022292 FT

0 1 7 3 3 2 F T

| LINE | MARK | DESCRIPTION | GRINDSTONE HILL RD (SR2025 SEG 0070/1777) LENGTH(AH 2850 BK 1701) |
|-----------|---|---|---|
| 5 | 0110/0000 | | |
| 0100/0713 | 013"H 17"W ELLIP METAL LEN=0028 INSTALLED UNKN | | |
| 022292 FT | 2 0 28032 0 01 0225+22 LORFORD DR (T660) | | |
| 5 | 0100/0000 | LENGTH(AH 1701 BK 2604) | |
| 0090/1766 | 015"H 21"W ELLIP METAL LEN=0034 INSTALLED 2001 | | |
| 0090/1071 | 015"H 21"W ELLIP METAL LEN=0034 INSTALLED 2001 | | |
| 0090/0907 | 013"H 17"W ELLIP METAL LEN=0044 INSTALLED 2001 | | |
| 019688 FT | | | |
| 5 | 0090/0000 | LENGTH(AH 2604 BK 2356) 013"H 17"W ELLIP METAL | |
| 0080/2354 | LEN=0050 INSTALLED UNKN | | |
| 0080/2210 | ANTRIM CHURCH RD (T440) | | |
| 0080/1139 | 013"H 17"W ELLIP METAL LEN=0035 INSTALLED UNKN | | |
| 0080/0446 | 013"H 17"W ELLIP METAL LEN=0034 INSTALLED 2001 | | |
| 0080/0183 | 013"H 17"W ELLIP METAL LEN=0035 INSTALLED UNKN | | |
| 017332 FT | 2 0 28032 0 01 0175+62 | | |
| 5 | 0080/0000 | LENGTH(AH 2356 BK 2385) PA HARRY DR (T622) | |
| 0070/1956 | 015"H 21"W ELLIP METAL | | |
| 0070/1838 | LEN=0034 INSTALLED UNKN | | |
| 0070/0800 | 015"H 21"W ELLIP METAL LEN=0034 INSTALLED 2001 | | |
| 0070/0529 | 013"H 17"W ELLIP METAL LEN=0034 INSTALLED 2001 | | |

| DIR: B | TOTAL LEN: | DIST: 08-3 | SR: 2016 |
|--------------------|------------|---------------------|--|
| LEFT MUN: ANTRIM T | 7.919 MI. | RIGHT MUN: ANTRIM T | |
| 014947 FT | | 014947 FT | 2 0 28032 0 01 0151+77 048"H 72"W ELLIP CONC LEN=0030 INSTALLED UNKN LENGTH(AH 2385 BK 1718) 018"DIA CIRC PLASTIC LEN=0034 INSTALLED 2001 |
| | | 0070/0000 | |
| | | 0060/1609 | |
| | | | 013"H 17"W ELLIP METAL LEN=0034 INSTALLED 2001 2 0 28032 0 01 0134+59 LENGTH(AH 1718 BK 2922) 018"DIA CIRC CONCR LEN=0045 INSTALLED UNKN 018"DIA CIRC CONCR LEN=0048 INSTALLED UNKN STRITE RD (T444) |
| 013229 FT | | 0060/0309 | |
| | | 013229 FT | |
| | | 0060/0000 | |
| | | 0050/2699 | |
| | | 0050/2334 | |
| 0050/2150 | | 0050/2150 | |
| | | 0050/1953 | |
| | | 0050/1555 | |
| | | | 090"DIA CIRC METAL LEN=0100 INSTALLED UNKN BMS EN 28/2016/0050/0922 2 0 28032 0 00 0112+13 I-81 BMSBG 28/2016/0050/0922 030"DIA CIRC CONCR LEN=0076 INSTALLED UNKN 2 0 28032 0 00 0105+37 NC CLAY HILL RD ANGLE RD (T662) |
| | | 0050/1237 | |
| | | 0050/1135 | |
| | | | |
| | | 0050/0922 | |
| | | 0050/0402 | |
| 010307 FT | | 010307 FT | |
| | | | |
| | | | |
| | | 0050/0000 | |
| | | 0040/1331 | |
| | | 0040/0950 | |
| | | 0040/0611 | |
| | | 0040/0411 | |
| | | 0040/0126 | |
| 008461 FT | | 008461 FT | |
| | | | 2 0 28032 0 00 0084+43 CSX RAIL TRANSPORTATION |

EXTRACT DATE: 11/25/2024 ROADWAY MANAGEMENT SYSTEM PAGE NUMBER: 308
PRINT DATE: 11/26/2024 SLD COUNTY/SR - ANNUAL PRINT COUNTY: FRANKLIN

DIR: B TOTAL LEN: 7.919 MI. DIST: 08-3 SR: 2016
LEFT MUN: ANTRIM T RIGHT MUN: ANTRIM T

HARSHMAN RD
(T434)

0030/0842
006287 FT

003003 FT

000000 FT

| Station | Description | Length | Material | Notes |
|-----------|--------------------------|----------------|-----------|---------------|
| 0040/0000 | OVERPASS IS RR X-ING | 1846 | BK 2174 | MFC BEGIN = E |
| 0030/1598 | 042"H 74"W CON BOX CUL | 0026 | INSTALLED | UNKN |
| 0030/1587 | BMSSEN 28/2016/0030/1578 | 2 0 28032 0 00 | 0078+63 | TR MUDDY CR |
| 0030/1578 | BMSBG 28/2016/0030/1578 | | | |
| 006287 FT | 2 0 28032 0 00 0062+85 | | | |
| | MOLLY PITCHER HW | | | |
| | (SR0011 SEG 0190/0000) | | | |
| 0030/0000 | MFC BEGIN = D | 2174 | BK 3284 | |
| 0020/3246 | 024"DIA CIRC METAL | 0045 | INSTALLED | UNKN |
| 0020/2024 | 018"DIA CIR PLASTIC | 0035 | INSTALLED | UNKN |
| 0020/1709 | 018"DIA CIR PLASTIC | 0035 | INSTALLED | UNKN |
| 0020/0498 | 018"DIA CIR PLASTIC | 0035 | INSTALLED | UNKN |
| 003003 FT | 2 0 28032 0 00 0030+03 | | | |
| 0020/0000 | LENGTH(AH 3284 BK 3003) | | | |
| 0010/2883 | 018"DIA CIR PLASTIC | 0035 | INSTALLED | UNKN |
| 000000 FT | 2 0 28032 0 00 0000+00 | | | |
| | NC KAUFFMAN RD | | | |
| | GUINTER RD | | | |
| | (SR3015 SEG 0050/0000) | | | |
| 0010/0000 | MFC BEGIN = E | 3003 | BK 0000 | |

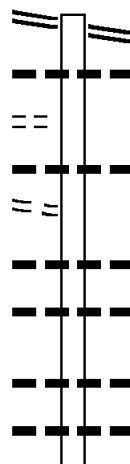
EXTRACT DATE: 11/25/2024 ROADWAY MANAGEMENT SYSTEM PAGE NUMBER: 307
 PRINT DATE: 11/26/2024 SLD COUNTY/SR - ANNUAL PRINT COUNTY: FRANKLIN
 DIR: B TOTAL LEN: 4.741 MI. DIST: 08-3 SR: 2015
 LEFT MUN: QUINCY T RIGHT MUN: QUINCY T

ANTHONY HW 025033 FT
 (SR0997 SEG 0170/1645) 0080/2953

 OAK DR
 (T689) 0080/2370

 MOWREY DR
 (GOVT) 0080/2110

 022080 FT



025033 FT ANTHONY HW
 0080/2953 (SR0997 SEG 0170/1645)
 015 "DIA CIR PLASTIC
 0080/2567 LEN=0026 INSTALLED 2005

 0080/2327 015 "DIA CIR PLASTIC
 LEN=0028 INSTALLED 2007

 0080/1909 015 "DIA CIRC METAL
 LEN=0037 INSTALLED UNKN
 0080/1560 015 "DIA CIRC METAL
 LEN=0033 INSTALLED UNKN

 0080/0807 018 "DIA CIR PLASTIC
 LEN=0035 INSTALLED 2007
 018 "DIA CIR PLASTIC
 0080/0373 LEN=0035 INSTALLED 2007
 022080 FT 2 0 28023 0 01 0219+76

DIR: B TOTAL LEN: 4.741 MI.
LEFT MUN: QUINCY T

DIST: 08-3 SR: 2015
RIGHT MUN: QUINCY T

CREAGER RD
(T389)

018718 FT

0 1 5 1 5 4 F T

0050/2720

| LINE | DESCRIPTION | LENGTH (AH) | 2953 BK | 3362) |
|-----------|--------------------------|-------------|---------|-------|
| 0080/0000 | 018 "DIA CIRC METAL | | | |
| 0070/3351 | LEN=0034 INSTALLED UNKN | | | |
| 0070/3043 | 018 "DIA CIRC METAL | | | |
| | LEN=0091 INSTALLED UNKN | | | |
| 0070/1948 | 018 "DIA CIRC CONCR | | | |
| | LEN=0050 INSTALLED UNKN | | | |
| 0070/1738 | 018 "DIA CIRC CONCR | | | |
| | LEN=0050 INSTALLED UNKN | | | |
| 0070/1245 | FOX HILL RD | | | |
| | (T678) | | | |
| 0070/1194 | 024 "DIA CIRC CONCR | | | |
| | LEN=0055 INSTALLED UNKN | | | |
| 018718 FT | 2 0 28023 0 00 0182+59 | | | |
| | FOX HILL RD | | | |
| | (T678) | | | |
| 0070/0000 | LENGTH (AH 3362 BK 3564) | | | |
| 0060/3373 | 018 "DIA CIRC CONCR | | | |
| | LEN=0045 INSTALLED UNKN | | | |
| 0060/2960 | 018 "DIA CIRC CONCR | | | |
| | LEN=0063 INSTALLED UNKN | | | |
| 0060/2583 | 018 "DIA CIRC CONCR | | | |
| | LEN=0050 INSTALLED UNKN | | | |
| 0060/2106 | 024 "DIA CIRC CONCR | | | |
| | LEN=0040 INSTALLED UNKN | | | |
| 0060/1756 | 018 "DIA CIRC CONCR | | | |
| | LEN=0056 INSTALLED UNKN | | | |
| 0060/1526 | 024 "DIA CIRC CONCR | | | |
| | LEN=0044 INSTALLED UNKN | | | |
| 0060/1104 | 018 "DIA CIRC CONCR | | | |
| | LEN=0044 INSTALLED UNKN | | | |
| 0060/0761 | 018 "DIA CIRC CONCR | | | |
| | LEN=0043 INSTALLED UNKN | | | |
| 0060/0210 | 018 "DIA CIRC CONCR | | | |
| | LEN=0037 INSTALLED UNKN | | | |
| 015154 FT | 2 0 28023 0 00 0146+60 | | | |
| | MORMON CHURCH RD | | | |
| | (T675) | | | |
| 0060/0000 | LENGTH (AH 3564 BK 3220) | | | |
| 0050/3039 | 018 "DIA CIRC METAL | | | |
| | LEN=0041 INSTALLED UNKN | | | |
| 0050/2720 | BAKNER RD | | | |
| | (T674) | | | |
| 0050/2542 | 060 "DIA CIRC CONCR | | | |
| | LEN=0062 INSTALLED UNKN | | | |
| | 018 "DIA CIRC CONCR | | | |

EXTRACT DATE: 11/25/2024 ROADWAY MANAGEMENT SYSTEM PAGE NUMBER: 305
PRINT DATE: 11/26/2024 SLD COUNTY/SR - ANNUAL PRINT COUNTY: FRANKLIN

DIR: B TOTAL LEN: 4.741 MI. DIST: 08-3 SR: 2015
LEFT MUN: QUINCY T RIGHT MUN: QUINCY T

011934 FT

009901 FT

007124 FT

| | | |
|-----------|-------------------------|----------------|
| 0050/2141 | LEN=0067 | INSTALLED UNKN |
| 0050/1987 | BAKNER RD | |
| 0050/1573 | (T674) | |
| 0050/1167 | 024 "DIA | CIRC CONCR |
| 0050/0814 | LEN=0048 | INSTALLED UNKN |
| 0050/0588 | 024 "DIA | CIRC METAL |
| 0050/0294 | LEN=0068 | INSTALLED UNKN |
| 0050/0237 | 024 "DIA | CIRC CONCR |
| 011934 FT | LEN=0058 | INSTALLED UNKN |
| | 018 "DIA | CIRC CONCR |
| | LEN=0074 | INSTALLED UNKN |
| | 018 "DIA | CIRC METAL |
| | LEN=0044 | INSTALLED UNKN |
| | 018 "DIA | CIRC METAL |
| | LEN=0036 | INSTALLED UNKN |
| | 2 0 28023 0 00 0114+40 | |
| | MENTZER GAP RD | |
| | (SR2007 SEG 0160/0000) | |
| 0050/0000 | LENGTH(AH 3220 BK 2033) | |
| 0040/2026 | 024 "DIA | CIRC METAL |
| 0040/1824 | LEN=0063 | INSTALLED UNKN |
| 0040/1650 | 018 "DIA | CIRC METAL |
| 0040/0834 | LEN=0040 | INSTALLED UNKN |
| 009901 FT | 024 "DIA | CIRC CONCR |
| | LEN=0042 | INSTALLED UNKN |
| | 2 0 28023 0 00 0093+39 | |
| | T.W.B.LIL.AT | |
| | STRUCTURE LENGTH 18 FT | |
| | BMSID 28/2015/0040/0000 | |
| 0040/0000 | LENGTH(AH 2033 BK 2777) | |
| 0030/1820 | 024 "DIA | CIRC CONCR |
| 0030/1211 | LEN=0046 | INSTALLED UNKN |
| 0030/1192 | 018 "DIA | CIRC CONCR |
| 0030/0623 | LEN=0069 | INSTALLED UNKN |
| 007124 FT | SHANK HESS RD | |
| | (T655) | |
| | 072 "DIA | CIRC METAL |
| | LEN=0060 | INSTALLED UNKN |
| | 2 0 28023 0 00 0065+62 | |
| | QUINCY | |
| | WASHINGTON T | |
| 0030/0000 | LENGTH(AH 2777 BK 3637) | |

EXTRACT DATE: 11/25/2024 ROADWAY MANAGEMENT SYSTEM PAGE NUMBER: 304
PRINT DATE: 11/26/2024 SLD COUNTY/SR - ANNUAL PRINT COUNTY: FRANKLIN

DIR: B TOTAL LEN: 4.741 MI. DIST: 08-3 SR: 2015
LEFT MUN: WASHINGTON T RIGHT MUN: WASHINGTON T

2 0 28023 0 00 0029+25 003487 FT
ANTHONY HW
(SR0997 SEG 0100/0865) 0020/0000

2 0 28023 1 00 0000+00 000000 FT
WAYNE HW
(SR0316 SEG 0100/0000) 0010/0000

| | | |
|-----------|-------------------------|----------------|
| 0020/3430 | 048 " DIA | CIRC CONCR |
| | LEN=0061 | INSTALLED UNKN |
| 0020/3084 | 018 " DIA | CIRC CONCR |
| | LEN=0047 | INSTALLED UNKN |
| 0020/2605 | 018 " DIA | CIRC CONCR |
| | LEN=0047 | INSTALLED UNKN |
| 0020/2052 | 018 " DIA | CIRC CONCR |
| | LEN=0041 | INSTALLED UNKN |
| 0020/1784 | 018 " DIA | CIRC CONCR |
| | LEN=0061 | INSTALLED UNKN |
| 0020/1456 | 024 " DIA | CIRC CONCR |
| | LEN=0051 | INSTALLED UNKN |
| 0020/0379 | 018 " DIA | CIRC CONCR |
| | LEN=0046 | INSTALLED UNKN |
| 0020/0081 | 015 " DIA | CIRC METAL |
| | LEN=0045 | INSTALLED UNKN |
| NC TO | ANTHONY HW | |
| 003487 FT | (SR0997 SEG 0100/0865) | |
| | MFC BEGIN = D | |
| 0020/0000 | LENGTH(AH 3637 BK 3487) | |
| | 018 " DIA | CIRC CONCR |
| 0010/3328 | LEN=0045 | INSTALLED UNKN |
| | 018 " DIA | CIRC METAL |
| 0010/3144 | LEN=0047 | INSTALLED UNKN |
| | CROSS ST | |
| 0010/2948 | (T803) | |
| | 015 " DIA | CIRC METAL |
| 0010/2574 | LEN=0062 | INSTALLED UNKN |
| | WEST AV | |
| 0010/2514 | (T804) | |
| | 036 " DIA | CIRC METAL |
| 0010/2368 | LEN=0052 | INSTALLED UNKN |
| | 018 " DIA | CIRC METAL |
| 0010/2105 | LEN=0048 | INSTALLED UNKN |
| | 018 " DIA | CIRC CONCR |
| 0010/1224 | LEN=0026 | INSTALLED UNKN |
| | NORTH POTOMAC ST | |
| 0010/0955 | (T421) | |
| | 015 " DIA | CIRC METAL |
| 0010/0081 | LEN=0041 | INSTALLED UNKN |
| | NC OR | |
| 000000 FT | WAYNE HW | |
| | (SR0316 SEG 0100/0000) | |
| | MFC BEGIN = C | |
| 0010/0000 | LENGTH(AH 3487 BK 0000) | |

EXTRACT DATE: 11/25/2024 ROADWAY MANAGEMENT SYSTEM PAGE NUMBER: 303
PRINT DATE: 11/26/2024 SLD COUNTY/SR - ANNUAL PRINT COUNTY: FRANKLIN
DIR: B TOTAL LEN: 1.088 MI. DIST: 08-3 SR: 2014
LEFT MUN: WASHINGTON T RIGHT MUN: WASHINGTON T

BUCHANAN TR 005747 FT
(SR0016 SEG 0490/0000) 0020/2652

2 0 28062 0 00 0031+41 003095 FT
FIVE FORKS RD
(SR2019 SEG 0010/0000) 0020/0000

FORT STOUFFER RD
(T394) 0010/1437

000000 FT



005747 FT BUCHANAN TR
0020/2652 (SR0016 SEG 0490/0000)

003095 FT
S 0020/0000 LENGTH(AH 2652 BK 3095)

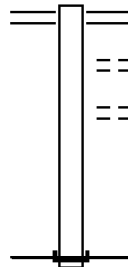
0010/1841 036"H 60"W CONC STRUCT
LEN=0041 INSTALLED UNKN
WASHINGTON
0010/1506 ANTRIM T
0010/1503 BMSSEN 28/2014/0010/1492
2 0 28062 0 00 0014+80
MARSH RUN
0010/1492 BMSBG 28/2014/0010/1492

0010/0087 015"H 21"W ELLIP METAL
LEN=0033 INSTALLED UNKN
000000 FT 2 0 28062 0 00 0000+00
NC WA YNECASTLE RD
BUCHANAN TR
(SR0016 SEG 0470/0000)
MFC BEGIN = E
S 0010/0000 LENGTH(AH 3095 BK 0000)

EXTRACT DATE: 11/25/2024 ROADWAY MANAGEMENT SYSTEM PAGE NUMBER: 302
 PRINT DATE: 11/26/2024 SLD COUNTY/SR - ANNUAL PRINT COUNTY: FRANKLIN
 DIR: B TOTAL LEN: .151 MI. DIST: 08-3 SR: 2013
 LEFT MUN: WASHINGTON T RIGHT MUN: WASHINGTON T

000798 FT

000000 FT



000798 FT MONTEREY LN
 0010/0798 (SR2011 SEG 0010/0625)
 SUMMIT AV
 0010/0526 (T692)
 CRAWFORD AV
 0010/0034 (T668)
 000000 FT 2 0 28061 0 00 0000+00
 NC SA BILLASVILLE RD
 INTER-BK MARYLAND STATE LINE
 (STBD)
 MFC BEGIN = D
 0010/0000 LENGTH(AH 0798 BK 0000)

EXTRACT DATE: 11/25/2024 ROADWAY MANAGEMENT SYSTEM PAGE NUMBER: 301
PRINT DATE: 11/26/2024 SLD COUNTY/SR - ANNUAL PRINT COUNTY: FRANKLIN

DIR: B TOTAL LEN: 2.402 MI. DIST: 08-3 SR: 2012
LEFT MUN: WASHINGTON T RIGHT MUN: WASHINGTON T

COUNTRY CLUB RD 012685 FT
(SR2007 SEG 0100/1200) 0060/1238

011447 FT

008820 FT

006289 FT

| | |
|-----------|---|
| 012685 FT | FISH AND GAME RD |
| 0060/1238 | (SR2007 SEG 0100/1200) |
| 0060/1111 | 024 "DIA CIRC CONCR LEN=0050 INSTALLED UNKN |
| 011447 FT | 2 0 28025 0 00 0137+08 024"H 00"W MULT PLSTIC LEN=0035 INSTALLED UNKN |
| 0060/0000 | LENGTH(AH 1238 BK 2627) EIGENBRODE LN |
| 0050/2240 | (PRDR) |
| 0050/1770 | 048 "DIA CIR PLASTIC LEN=0041 INSTALLED UNKN |
| 0050/1393 | 018 "DIA CIR PLASTIC LEN=0052 INSTALLED UNKN |
| 0050/0835 | 013"H 17"W ELLIP CONC LEN=0032 INSTALLED UNKN |
| 0050/0017 | 021"H 15"W ELLIP METAL LEN=0038 INSTALLED 1997 |
| 008820 FT | 2 0 28025 0 00 0110+79 |
| 0050/0000 | LENGTH(AH 2627 BK 2531) |
| 0040/1885 | 014"H 23"W ELLIP CONC LEN=0030 INSTALLED UNKN |
| 0040/1485 | 015"H 21"W ELLIP METAL LEN=0041 INSTALLED UNKN |
| 0040/0995 | 016 "DIA CIRC METAL LEN=0031 INSTALLED UNKN |
| 006289 FT | 2 0 28025 0 00 0084+50 WASHINGTON TOWNSHIP BL (TWP) |
| 0040/0000 | LENGTH(AH 2531 BK 2675) |

EXTRACT DATE: 11/25/2024 ROADWAY MANAGEMENT SYSTEM PAGE NUMBER: 300
PRINT DATE: 11/26/2024 SLD COUNTY/SR - ANNUAL PRINT COUNTY: FRANKLIN

DIR: B TOTAL LEN: 2.402 MI. DIST: 08-3 SR: 2012
LEFT MUN: WASHINGTON T RIGHT MUN: WASHINGTON T

COUNTRY CLUB CT
(T683)

0030/1310

TERRA COTTA DR
(T513)

0030/0913

IVANHOE DR
(T321)

0020/3170

ORCHARD LN
(T304)

0020/2600

BAYER DR
(T305)

0020/2112

BAYER DR
(T305)
GEHR RD
(T384)
WYNNCREST DR
(TWP)

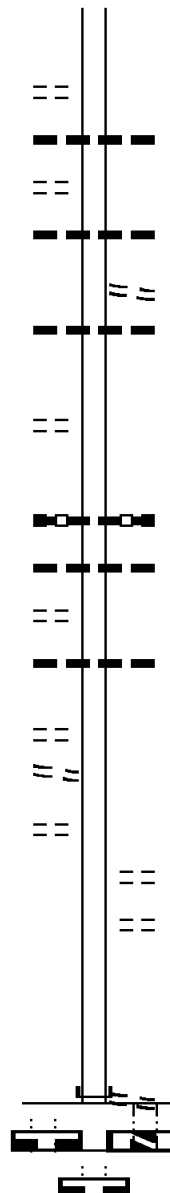
0020/1324

0020/0880

0020/0818

000000 FT

LENGTH(AH 0562 BK 1641) 000000 FT
7015/0000
000000 FT



0030/1295

016 "DIA CIRC METAL
LEN=0060 INSTALLED UNKN

0030/0600

013"H 17"W ELLIP METAL
LEN=0030 INSTALLED UNKN
SCOTT DR
(T370)

0030/0150

048"H 72"W ELLIP METAL
LEN=0033 INSTALLED UNKN
003614 FT 2 0 28025 0 00 0058+69
5 0030/0000 LENGTH(AH 2675 BK 3614)

0020/2600

015"H 21"W ELLIP METAL
LEN=0091 INSTALLED UNKN
SOUTH ORCHARD LN
(TWP)

0020/2134

024 "DIA CIRC CONCR
LEN=0055 INSTALLED UNKN

0020/2102

018"H 27"W ELLIP CONC
LEN=0045 INSTALLED UNKN

0020/0698

RINEHART DR
(T351)
MEADOWBROOK DR
(T349)

0020/0134

2 0 28025 0 00 0022+55

000000 FT

NC CO COUNTRY CLUB RD
NORTHEAST AV
(TWP)

INTER-BK

ROADSIDE AV
(TWP)

5 0020/0000

LTH AH 003614 BK 000625

000000 FT

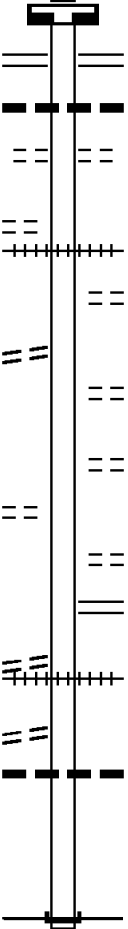
7014/0000 LTH AH 000625 BK 001641

000000 FT

7010/0000 LENGTH(AH 1641 BK 0000)

EXTRACT DATE: 11/25/2024 ROADWAY MANAGEMENT SYSTEM PAGE NUMBER: 299
PRINT DATE: 11/26/2024 SLD COUNTY/SR - ANNUAL PRINT COUNTY: FRANKLIN

DIR: B TOTAL LEN: .599 MI. DIST: 08-3 SR: 2011
LEFT MUN: WASHINGTON T RIGHT MUN: WASHINGTON T

| | | | | |
|----------------------|-----------|---|-----------|---|
| | 003162 FT | | 003162 FT | |
| | |  | 7020/0000 | LENGTH(AH 3786 BK 3162) BUCHANAN TR |
| | | | 0010/3162 | (SR0016 SEG 0700/0000) |
| | | | 0010/3112 | 018 " DIA CIRC CONCR LEN=0086 INSTALLED UNKN |
| | | | 0010/2915 | WYNDHAM AV (T379) |
| NBN WY (T393) | 0010/2257 | | 0010/2191 | (AAR 872267X)#TRKS 01 SUMMIT FARMS DR |
| | | | 0010/2096 | (T309) |
| SUNSET AV (T398) | 0010/1925 | | 0010/1847 | ORCHARD AV (T372) |
| | | | 0010/1230 | NORWOOD AV (T668) |
| RESSLER LN (TWP) | 0010/0922 | | 0010/0761 | PLAZA SUMMIT (T493) |
| | | | 0010/0625 | SABILLASVILLE RD (SR2013 SEG 0010/0798) |
| DUTROW AV (T707) | 0010/0469 | | 0010/0392 | (AAR 831795L)#TRKS 01 |
| CHURCH ST (T373) | 0010/0207 | | 0010/0130 | 014"H 21"W ELLIP CONC LEN=0056 INSTALLED UNKN |
| | 000000 FT | | 000000 FT | 2 0 28027 0 00 0000+00 NC MO |
| | | | INTER-BK | MONTEREY LN MARYLAND STATE LINE (STBD) MFC BEGIN = D |
| | | | 0010/0000 | LENGTH(AH 3162 BK 0000) |

EXTRACT DATE: 11/25/2024 ROADWAY MANAGEMENT SYSTEM PAGE NUMBER: 298
PRINT DATE: 11/26/2024 SLD COUNTY/SR - ANNUAL PRINT COUNTY: FRANKLIN
DIR: B TOTAL LEN: 3.084 MI. DIST: 08-3 SR: 2010
LEFT MUN: WASHINGTON T RIGHT MUN: WASHINGTON T

BUCHANAN TR

016286 FT



016286 FT
INTER-AHD

CHARMIAN RD
(T701)
BUCHANAN TR

EXTRACT DATE: 11/25/2024 ROADWAY MANAGEMENT SYSTEM PAGE NUMBER: 297
PRINT DATE: 11/26/2024 SLD COUNTY/SR - ANNUAL PRINT COUNTY: FRANKLIN

DIR: B TOTAL LEN: 3.084 MI. DIST: 08-3 SR: 2010
LEFT MUN: WASHINGTON T RIGHT MUN: WASHINGTON T

(SR0016 SEG 0680/0000) 0060/2749
MENTZER GAP RD
(T378) 0060/2127

0060/2749 (SR0016 SEG 0680/0000)

0060/2060 018 "DIA CIR PLASTIC
LEN=0060 INSTALLED UNKN
0060/1733 013"H 17"W ELLIP METAL
LEN=0035 INSTALLED UNKN
0060/1643 PENNERSVILLE RD
(T378)

013537 FT

013537 FT 2 0 28068 0 00 0134+80
S 0060/0000 LENGTH(AH 2749 BK 2750)
024"H 35"W ELLIP METAL
0050/2736 LEN=0040 INSTALLED UNKN

0050/1838 REDBUD CT
(PRDR)

0050/0951 024 "DIA CIR PLASTIC
LEN=0040 INSTALLED UNKN
0050/0417 024 "DIA CIR PLASTIC
LEN=0040 INSTALLED UNKN
0050/0008 018 "DIA CIRC METAL
LEN=0054 INSTALLED UNKN
010787 FT 2 0 28068 0 00 0107+48
BUENA VISTA RD
(T800)

010787 FT

S 0050/0000 LENGTH(AH 2750 BK 2756)
030 "DIA CIR PLASTIC
LEN=0046 INSTALLED UNKN
0040/2590 018 "DIA CIR PLASTIC
LEN=0060 INSTALLED UNKN
0040/2228

0040/1215 015"H 21"W ELLIP METAL
LEN=0044 INSTALLED UNKN

008031 FT

0040/0572 015 "DIA CIRC METAL
LEN=0040 INSTALLED UNKN
008031 FT 2 0 28068 0 00 0079+92
S 0040/0000 LENGTH(AH 2756 BK 2669)
018 "DIA CIR PLASTIC
LEN=0040 INSTALLED UNKN
0030/2604 015"H 21"W ELLIP METAL
LEN=0059 INSTALLED UNKN
0030/2047 018 "DIA CIR PLASTIC

DIST: 08-3 SR: 2010
RIGHT MUN: WASHINGTON T

EXTRACT DATE: 11/25/2024 ROADWAY MANAGEMENT SYSTEM PAGE NUMBER: 295
PRINT DATE: 11/26/2024 SLD COUNTY/SR - ANNUAL PRINT COUNTY: FRANKLIN
DIR: B TOTAL LEN: 1.540 MI. DIST: 08-3 SR: 2009
LEFT MUN: WASHINGTON T RIGHT MUN: WASHINGTON T

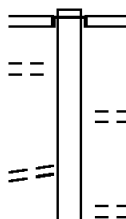
TRAILER PARK RD
(PRDR)

UNKNOWN AL
(TWP)

008133 FT

0040/0981

0040/0856



008133 FT
INTER-AHD

WATERLOO RD
(T374)
PEN-MAR RD
(SR2008 SEG 0020/0000)

0040/0945 BLUE MOUNTAIN AV
(T383)

0040/0586 SNYDER AV
(T381)

EXTRACT DATE: 11/25/2024 ROADWAY MANAGEMENT SYSTEM PAGE NUMBER: 294
PRINT DATE: 11/26/2024 SLD COUNTY/SR - ANNUAL PRINT COUNTY: FRANKLIN

DIR: B TOTAL LEN: 1.540 MI. DIST: 08-3 SR: 2009
LEFT MUN: WASHINGTON T RIGHT MUN: WASHINGTON T

006695 FT

0040/0419

024 "DIA CIR PLASTIC
LEN=0070 INSTALLED 2002
029"H 00"W MULT CONCR
LEN=0040 INSTALLED 2004
2 0 28045 0 01 0067+49
TERRY LN
(T352)
LENGTH(AH 1438 BK 2109)

0040/0000

0030/0985

BARRY LN
(T407)

0030/0105

LC FOR OLD PEN-MAR RD
(CONN)

004586 FT

0030/0009

018 "DIA CIRC CONCR
LEN=0040 INSTALLED UNKN
2 0 28045 0 01 0045+86
OLD PEN-MAR RD
(T367)

0030/0000

0020/1425

018 "DIA CIRC CONCR
LEN=0040 INSTALLED UNKN

0020/1078

018 "DIA CIRC CONCR
LEN=0048 INSTALLED UNKN

0020/0634

014"H 23"W ELLIP CONC
LEN=0040 INSTALLED UNKN

002595 FT

0020/0019

018 "DIA CIR PLASTIC
LEN=0040 INSTALLED UNKN
2 0 28045 0 01 0025+95
SHOCKEYS STATION RD
(T662)

0020/0000

0010/1786

014"H 23"W ELLIP CONC
LEN=0045 INSTALLED UNKN

0010/1013

014"H 23"W ELLIP CONC
LEN=0040 INSTALLED UNKN

0010/0512

024 "DIA CIR PLASTIC
LEN=0040 INSTALLED UNKN

000000 FT

0010/0273

024 "DIA CIR PLASTIC
LEN=0040 INSTALLED UNKN

000000 FT

2 0 28045 0 00 0000+00
NC HA RBAUGH CHURCH RD
MIDVALE RD

0010/0000

(SR2007 SEG 0010/0296)
MFC BEGIN = D
LENGTH(AH 2595 BK 0000)

EXTRACT DATE: 11/25/2024 ROADWAY MANAGEMENT SYSTEM PAGE NUMBER: 293
PRINT DATE: 11/26/2024 SLD COUNTY/SR - ANNUAL PRINT COUNTY: FRANKLIN

DIR: B TOTAL LEN: 1.777 MI. DIST: 08-3 SR: 2008
LEFT MUN: WASHINGTON T RIGHT MUN: WASHINGTON T

STEPHY AV
(TWP)

009382 FT

0040/1582

007075 FT



009382 FT
INTER-AHD
0040/2307 MARYLAND STATE LINE
(STBD)
018" DIA CIRC METAL
LEN=0037 INSTALLED UNKN
0040/2285
0040/1890 BMSEN 28/2008/0040/1855
2 0 28026 0 00 0089+83
CSX RR
0040/1855 BMSBG 28/2008/0040/1855

0040/1265 024" DIA CIR PLASTIC
LEN=0065 INSTALLED UNKN

0040/0180 BLUE MOUNTAIN RD
(PRDR)
013" DIA CIRC CONCR
LEN=0043 INSTALLED UNKN
0040/0163
007075 FT 2 0 28026 0 00 0070+43
OLD PEN-MAR RD
(T367)
5 0040/0000 LENGTH (AH 2307 BK 2761)
021"H 15"W ELLIP METAL
0030/2735 LEN=0040 INSTALLED 2001

0030/1721 MAR WAY LN
(TWP)
015"H 21"W ELLIP METAL
0030/1614 LEN=0046 INSTALLED UNKN

EXTRACT DATE: 11/25/2024 ROADWAY MANAGEMENT SYSTEM PAGE NUMBER: 292
PRINT DATE: 11/26/2024 SLD COUNTY/SR - ANNUAL PRINT COUNTY: FRANKLIN

DIR: B TOTAL LEN: 1.777 MI. DIST: 08-3 SR: 2008
LEFT MUN: WASHINGTON T RIGHT MUN: WASHINGTON T

| | | | |
|---|-----------|-------------|--|
| | | 0030/0629 | 021"H 15"W ELLIP METAL LEN=0047 INSTALLED 2001 |
| 004314 FT | | 004314 FT | 2 0 28026 0 00 0045+07 VILLA VIEW DR (T810) |
| | | 5 0030/0000 | LENGTH(AH 2761 BK 1915) |
| | | 0020/1469 | 018 "DIA CIRC CONCR LEN=0028 INSTALLED UNKN |
| | | 0020/1464 | VILLA VIEW DR (T810) |
| GERMANTOWN RD (T371) | 0020/1371 | | |
| | | 0020/0984 | LOWER EDMONT RD (T376) |
| | | 0020/0103 | 018 "DIA CIRC CONCR LEN=0052 INSTALLED UNKN |
| | | 0020/0075 | 018 "DIA CIRC CONCR LEN=0065 INSTALLED UNKN |
| 2 0 28026 0 00 0025+92 002399 FT WATERLOO RD (T374) | 0020/0000 | 002399 FT | HARBAUGH CHURCH RD (SR2009 SEG 0040/1438) |
| | | 5 0020/0000 | LENGTH(AH 1915 BK 2399) |
| | | 0010/2399 | 018 "DIA CIRC CONCR LEN=0060 INSTALLED UNKN |
| | | 0010/2182 | BMSBN 28/2008/0010/2152 2 0 28026 0 00 0021+53 FALLS CREEK |
| | | 0010/2152 | BMSBG 28/2008/0010/2152 |
| | | 0010/1375 | 013"H 17"W ELLIP METAL LEN=0035 INSTALLED UNKN |
| | | 0010/0885 | AIRPORT RD (T369) |
| | | 0010/0360 | 015"H 21"W ELLIP METAL LEN=0052 INSTALLED UNKN |
| | | 0010/0308 | 015"H 00"W 0 PIPE DESC LEN=0088 INSTALLED UNKN |
| | | 0010/0195 | 013"H 17"W ELLIP METAL LEN=0025 INSTALLED 2005 |
| 000000 FT | | 000000 FT | 2 0 28026 0 00 0000+00 NC PE |
| | | INTER-BK | OLD ROUTE 16 (SR2010 SEG 0020/0000) |
| | | | PEN-MAR RD EXT (T368) |
| | | 5 0010/0000 | MFC BEGIN = D LENGTH(AH 2399 BK 0000) |

EXTRACT DATE: 11/25/2024 ROADWAY MANAGEMENT SYSTEM PAGE NUMBER: 291
PRINT DATE: 11/26/2024 SLD COUNTY/SR - ANNUAL PRINT COUNTY: FRANKLIN

DIR: B TOTAL LEN: 8.049 MI. DIST: 08-3 SR: 2007
LEFT MUN: QUINCY T RIGHT MUN: QUINCY T

| | | |
|-----------|-----------|---|
| 042499 FT | 042499 FT | ANTHONY HW |
| | 0170/3227 | (SR0997 SEG 0150/2213) |
| | 0170/3190 | 018 "DIA CIRC CONCR LEN=0035 INSTALLED 2005 |
| | 0170/2451 | 018 "DIA CIR PLASTIC LEN=0060 INSTALLED 2004 |
| | 0170/2449 | 018 "DIA CIRC METAL LEN=0060 INSTALLED UNKN |
| | 0170/2337 | SHOE STRING HILL RD (T690) |
| 039272 FT | 0170/0013 | 020"H 28"W ELLIP METAL LEN=0043 INSTALLED UNKN |
| | 039272 FT | 2 0 28024 0 01 0392+75 CREAGER RD (T389) |
| | 0170/0000 | LENGTH(AH 3227 BK 2286) |
| | 0160/2265 | 015"H 21"W ELLIP METAL LEN=0045 INSTALLED UNKN |
| 0160/0674 | 0160/0878 | 018 "DIA CIR PLASTIC LEN=0034 INSTALLED 2005 |
| 036986 FT | 0160/0022 | 024 "DIA CIRC METAL LEN=0067 INSTALLED UNKN |
| | 036986 FT | 2 0 28024 0 01 0370+00 TOMSTOWN RD (SR2015 SEG 0050/0000) |
| | 0160/0000 | LENGTH(AH 2286 BK 2435) |

PINE HILL RD
(T377)

DIR: B TOTAL LEN: 8.049 MI.
LEFT MUN: QUINCY T

DIST: 08-3 SR: 2007
RIGHT MUN: QUINCY T

SHANK HESS RD
(T655)

2 0 28024 0 01 0294+11 029440 FT
BLUE ROCK RD
(T401) 0130/0000

034551 FT

0140/1776

032028 FT

0150/2369
0150/2086

0150/0593
034551 FT

0150/0000
0140/2280

0140 / 2280

0140/2277

0140/2235

0140/2081

0140 / 1708

0140 / 1154

0140/0477
032028 FT

0140/0000

0130/2218

0130 / 0595
029440 FT

0130/0000

0120/2392

024 " DIA CIRC METAL
LEN=0035 INSTALLED UNKN
MONN DR
(T654)

```

017"H30"WELLIPCONC
LEN=0035INSTALLEDUNKN
200"28024CIN010345+22
015"DIAI0CIRCETAL
LEN=0030INSTALLEDUNKN
LNGTYH(AH2435BK2523)
DALEYLN

```

015"H 21"W ELLIP METAL
LEN=0034 INSTALLED 2004
LC FOR DALEY LN
(CONN)

013"H 17"W ELLIP METAL
LEN=0030 INSTALLED UNKN

```
024 " DIA CIRC METAL
LEN=0063 INSTALLED UNKN
042 " H 68 " W ELLIP CONC
LEN=0050 INSTALLED UNKN
```

```

013"H 00"W MULT METAL
LEN=0100 INSTALLED 2000
2028024 0 01 0319+99
GAP RD
(T410)

```

```

(LENGTH(AH 2523 BK 2588)
018" DIA C IR PLASTIC
LEN=0035 INSTALLED UNKN

```

```

024="DIA CIRC METAL
LEN=0035 INSTALLED UNKN
GAP=RD
(T410)
LENGTH(AH 2588 BK 2603)
015"H 21"W ELLIPED METAL
LEN=0037 INSTALLED UNKN

```


EXTRACT DATE: 11/25/2024 ROADWAY MANAGEMENT SYSTEM PAGE NUMBER: 289
PRINT DATE: 11/26/2024 SLD COUNTY/SR - ANNUAL PRINT COUNTY: FRANKLIN

DIR: B TOTAL LEN: 8.049 MI. DIST: 08-3 SR: 2007
LEFT MUN: QUINCY T RIGHT MUN: QUINCY T

| Station | Length | Description |
|-----------|-------------------------|----------------|
| 0120/0313 | 047' H 76' W | PIPE ARCH |
| 0120/0008 | LEN=0050 | INSTALLED UNKN |
| 026837 FT | 2 0 28024 0 01 0268+33 | |
| 0120/0000 | LENGTH(AH 2603 BK 3189) | |
| 0110/2974 | 013' H 17' W | ELLIP METAL |
| 0110/2774 | LEN=0040 | INSTALLED 2007 |
| 0110/2470 | 015' H 21' W | ELLIP METAL |
| 0110/2138 | LEN=0039 | INSTALLED UNKN |
| 0110/2050 | 013' H 17' W | ELLIP METAL |
| 0110/1900 | LEN=0036 | INSTALLED UNKN |
| 0110/1800 | 024' H 35' W | ELLIP METAL |
| 0110/1700 | LEN=0038 | INSTALLED UNKN |
| 0110/1600 | POLIDOR RD | |
| 0110/1500 | (T356) | |
| 0110/1400 | NC MENTZER GAP RD | |
| 0110/1300 | MENTZER GAP RD | |
| 0110/1200 | (T378) | |
| 0110/1100 | 029' H 42' W | ELLIP METAL |
| 0110/1000 | LEN=0041 | INSTALLED UNKN |
| 0110/0900 | 018" DIA CIR PLASTIC | |
| 0110/0800 | LEN=0040 | INSTALLED UNKN |
| 0110/0700 | 018" DIA CIR PLASTIC | |
| 0110/0600 | LEN=0040 | INSTALLED UNKN |
| 0110/0500 | LENGTH(AH 3189 BK 2363) | |
| 0100/2051 | 018" DIA CIR PLASTIC | |
| 0100/1567 | LEN=0040 | INSTALLED 2005 |
| 0100/1285 | 018" DIA CIR PLASTIC | |
| 0100/1200 | 014' H 23' W | ELLIP CONC |
| 0100/1100 | LEN=0032 | INSTALLED UNKN |
| 0100/1000 | NC COUNTRY CLUB RD | |
| 0100/0900 | MFC BEGIN = D | |
| 0100/0800 | 018" DIA CIR PLASTIC | |
| 0100/0741 | LEN=0040 | INSTALLED UNKN |
| 0100/0600 | 018" DIA CIRC METAL | |
| 0100/0500 | LEN=0059 | INSTALLED UNKN |
| 021285 FT | 2 0 28024 0 01 0212+81 | |
| 021285 FT | MENTZER GAP RD | |
| 021285 FT | (T378) | |
| 021285 FT | NC FISH & GAME RD | |

DIR: B TOTAL LEN: 8.049 MI.
LEFT MUN: WASHINGTON T

DIST: 08-3 SR: 2007
RIGHT MUN: WASHINGTON T

0080 / 1528

0080/0772

016597 FT

0070/1779

```

FISH AND GAME RD
(T375)
0100/0000 LENGTH(AH 2363 BK 1953)
0090/1755 BMSBN 28/2007/0090/1701
2 0 28024 0 01 0210+28
BR.LIT.ANT.
0090/1701 BMSBG 28/2007/0090/1701
0090/0899 BMSBN 28/2007/0090/0847
2 0 28024 0 01 0201+83
BR.LIT.ANT.
0090/0847 BMSBG 28/2007/0090/0847
0090/0440 BMSBN 28/2007/0090/0405
2 0 28024 0 01 0197+33
BR.LIT.ANT.
0090/0405 BMSBG 28/2007/0090/0405
01B "DIA CIRC METAL
0090/0223 LEN=0076 INSTALLED UNKN
019332 FT 2 0 28024 0 01 0193+28
0090/0000 LENGTH(AH 1953 BK 2735)

BROOKDALE DR
(T685)

016597 FT 2 0 28024 0 01 0165+86
OLD FORGE RD
(T392)
NC MENTZER GAP RD
MENTZER GAP RD
(T378)
0080/0000 LENGTH(AH 2735 BK 3576)
013"H 17"W ELLIP METAL
0070/3428 LEN=0030 INSTALLED UNKN
013"H 17"W ELLIP METAL
0070/3193 LEN=0031 INSTALLED UNKN
013"H 17"W ELLIP METAL
0070/2595 LEN=0030 INSTALLED UNKN
01B "DIA CIRC METAL
0070/2312 LEN=0034 INSTALLED 2002
01B "DIA CIRC METAL
0070/2022 LEN=0031 INSTALLED 2002

```

DIR: B TOTAL LEN: 8.049 MI. DIST: 08-3 SR: 2007
LEFT MUN: WASHINGTON T RIGHT MUN: WASHINGTON T

| STATION | TYPE | DATE | TIME | LOCATION | DESCRIPTION | REMARKS |
|------------------------|--------|------|------|----------|-------------|-------------------------|
| 013021 | FT | | | | 0070/0291 | 020"H 28"W ELLIP METAL |
| | | | | | 013021 FT | LEN=0045 INSTALLED UNKN |
| | | | | | 0070/0000 | 2 0 28024 0 01 0130+39 |
| | | | | | | LENGTH(AH 3576 BK 3045) |
| | | | | | | 024"H 35"W ELLIP METAL |
| | | | | | 0060/2746 | LEN=0034 INSTALLED 2002 |
| | | | | | | 018 "DIA CIRC CONCR |
| | | | | | 0060/2070 | LEN=0040 INSTALLED 2002 |
| | | | | | | WASHINGTON TOWNSHIP BL |
| | | | | | 0060/1581 | (TWP) |
| 009976 | FT | | | | 009976 FT | 2 0 28024 0 01 0099+58 |
| | | | | | 0060/0000 | LENGTH(AH 3045 BK 2413) |
| | | | | | | 013"H 17"W ELLIP METAL |
| | | | | | 0050/2321 | LEN=0034 INSTALLED 2002 |
| | | | | | | 013"H 17"W ELLIP METAL |
| | | | | | 0050/1615 | LEN=0029 INSTALLED UNKN |
| SPRING AIRE CR | | | | | | 015 "DIA CIRC CONCR |
| (T511) | | | | | 0050/0150 | LEN=0061 INSTALLED UNKN |
| | | | | | | NC OL D FORGE RD |
| 2 0 28024 0 01 0075+45 | 007563 | FT | | | INTER-BK | BUCHANAN TR |
| BUCHANAN TR | | | | | | (SR0016 SEG 0600/1891) |
| (SR0016 SEG 0600/1891) | | | | | | MFC BEGIN = E |
| GRANDVIEW DR | | | | | 0050/0000 | LTH AH 002413 BK 000100 |
| (T391) | | | | | 007563 | FT |
| | | | | | 7044/0000 | LTH AH 000100 BK 001503 |
| | | | | | INTER-AHD | BUCHANAN TR |
| | | | | | | (SR0016 SEG 0610/0000) |
| | | | | | 0040/1503 | BUCHANAN TR |
| | | | | | | (SR0016 SEG 0610/0000) |
| | | | | | 0040/1290 | 015"H 21"W ELLIP CONC |
| | | | | | | LEN=0038 INSTALLED UNKN |
| | | | | | 0040/0957 | 012"H 17"W ELLIP METAL |
| | | | | | | LEN=0036 INSTALLED UNKN |
| | | | | | 0040/0778 | 015"H 21"W ELLIP METAL |
| | | | | | | LEN=0046 INSTALLED UNKN |
| | | | | | | (APRA) HOMES BY KEYSTON |

EXTRACT DATE: 11/25/2024 ROADWAY MANAGEMENT SYSTEM PAGE NUMBER: 286
PRINT DATE: 11/26/2024 SLD COUNTY/SR - ANNUAL PRINT COUNTY: FRANKLIN

DIR: B TOTAL LEN: 8.049 MI. DIST: 08-3 SR: 2007
LEFT MUN: WASHINGTON T RIGHT MUN: WASHINGTON T

AMSTERDAM RD
(T365)

006060 FT

0030/0430

004234 FT

001495 FT

000000 FT

==

==

==

0040/0751

0040/0740

0040/0284

006060 FT

5 0040/0000

0030/1631

0030/0867

0030/0500

0030/0394

0030/0104

0030/0031

004234 FT

5 0030/0000

0020/0279

001495 FT

5 0020/0000

0010/0996

0010/0340

0010/0296

000000 FT

NC MI

INTER-BK

5 0010/0000

AIRPORT RD

(T369)

020"H 28"W ELLIP METAL

LEN=0052 INSTALLED UNKN

033"H 49"W ELLIP METAL

LEN=0066 INSTALLED UNKN

2 0 28024 0 00 0060+72

LENGTH(AH 1503 BK 1826)

018 "DIA CIRC CONCR

LEN=0050 INSTALLED UNKN

019"H 28"W ELLIP METAL

LEN=0060 INSTALLED UNKN

015"H 21"W ELLIP METAL

LEN=0050 INSTALLED UNKN

BAUMGARDNER LN

(TWP)

029"H 42"W ELLIP METAL

LEN=0062 INSTALLED UNKN

BMSBN 28/2007/0030/0000

2 0 28024 0 00 0042+35

FALLS RUN

BMSBG 28/2007/0030/0000

LENGTH(AH 1826 BK 2739)

024"H 42"W ELLIP METAL

LEN=0060 INSTALLED UNKN

2 0 28024 0 00 0014+95

LENGTH(AH 2739 BK 1495)

024 "DIA CIR PLASTIC

LEN=0061 INSTALLED UNKN

018 "DIA CIRC CONCR

LEN=0058 INSTALLED UNKN

HARBAUGH CHURCH RD

(SR2009 SEG 0010/0000)

2 0 28024 0 00 0000+00

DVALE RD

MARYLAND STATE LINE

(STBD)

MFC BEGIN = D

LENGTH(AH 1495 BK 0000)

EXTRACT DATE: 11/25/2024 ROADWAY MANAGEMENT SYSTEM PAGE NUMBER: 285
 PRINT DATE: 11/26/2024 SLD COUNTY/SR - ANNUAL PRINT COUNTY: FRANKLIN
 DIR: B TOTAL LEN: .016 MI. DIST: 08-3 SR: 2006
 LEFT MUN: WASHINGTON T RIGHT MUN: WASHINGTON T

000086 FT

000000 FT

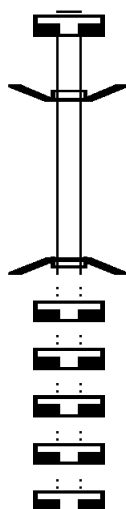
000000 FT

000000 FT

000000 FT

000000 FT

000000 FT



000086 FT
7054/0000

INTER-AHD
0050/0086

000000 FT
NC IR

INTER-BK
(TWP)

5 0050/0000
000000 FT

7050/0000

000000 FT

7040/0000

000000 FT

7030/0000

000000 FT

7020/0000

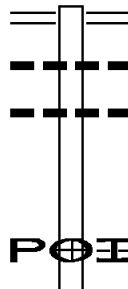
000000 FT

7010/0000

LENGTH(AH 0074 BK 0086)
 BMSBN 28/2006/0050/0000
 (TBK) IRON BRIDGES RD
 (TWP)
 2 0 28028 0 00 0142+18
 (TBK) IRON BRIDGES RD
 (TWP)
 WBR ANTIETAM CREEK
 BMSBG 28/2006/0050/0000
 LENGTH(AH 0086 BK 2205)
 LENGTH(AH 2205 BK 2156)
 LENGTH(AH 2156 BK 3160)
 LENGTH(AH 3160 BK 3198)
 LENGTH(AH 3198 BK 3498)
 LENGTH(AH 3498 BK 0000)

EXTRACT DATE: 11/25/2024 ROADWAY MANAGEMENT SYSTEM PAGE NUMBER: 284
PRINT DATE: 11/26/2024 SLD COUNTY/SR - ANNUAL PRINT COUNTY: FRANKLIN
DIR: B TOTAL LEN: 2.095 MI. DIST: 08-3 SR: 2005
LEFT MUN: WASHINGTON T RIGHT MUN: WASHINGTON T

011061 FT



011061 FT BUCHANAN TR
0040/2046 (SR0016 SEG 0500/0000)
030 " DIA CIRC METAL
0040/1983 LEN=0034 INSTALLED UNKN
030 " DIA CIRC METAL
0040/1861 LEN=0025 INSTALLED UNKN

(APRA) PLEASANT VIEW MH
0040/0643 PLEASANT VIEW MHP DR
(PRDR)
014"H 23"W ELLIP CONC

EXTRACT DATE: 11/25/2024 ROADWAY MANAGEMENT SYSTEM PAGE NUMBER: 283
PRINT DATE: 11/26/2024 SLD COUNTY/SR - ANNUAL PRINT COUNTY: FRANKLIN

DIR: B TOTAL LEN: 2.095 MI. DIST: 08-3 SR: 2005
LEFT MUN: WASHINGTON T RIGHT MUN: WASHINGTON T

GRAYHAWK DR
(TWP)

0040/0495
009015 FT

==

0040/0520 LEN=0043 INSTALLED 2021

009015 FT 2 0 28029 0 00 0090+12
5 0040/0000 LENGTH(AH 2046 BK 2650)

014"H 23"W ELLIP CONC

0030/2285 LEN=0032 INSTALLED 2021

014"H 23"W ELLIP CONC

0030/1914 LEN=0032 INSTALLED 2021

014"H 23"W ELLIP CONC

0030/1169 LEN=0032 INSTALLED 2021

014"H 23"W ELLIP CONC

0030/0722 LEN=0024 INSTALLED 2021

006365 FT

006365 FT 2 0 28029 0 00 0063+37

NC PO LK TOWN RD

POLK TOWN RD

(T361)

5 0030/0000 LENGTH(AH 2650 BK 3355)

014"H 23"W ELLIP CONC

0020/2377 LEN=0032 INSTALLED 2021

SALEM CHURCH RD
(T357)

0020/1588

==

NC SALEM CHURCH RD ET

014"H 23"W ELLIP CONC

0020/1042 LEN=0032 INSTALLED 2021

003010 FT

003010 FT 2 0 28029 0 00 0029+82
5 0020/0000 LENGTH(AH 3355 BK 3010)

014"H 23"W ELLIP CONC

0010/2261 LEN=0032 INSTALLED 2021

014"H 23"W ELLIP CONC

0010/1653 LEN=0040 INSTALLED 2021

014"H 23"W ELLIP CONC

0010/1258 LEN=0032 INSTALLED 2021

014"H 23"W ELLIP CONC

000000 FT

0010/0595 LEN=0032 INSTALLED 2021
000000 FT 2 0 28029 0 00 0000+00

NC SALEM CHURCH RD

MARSH RD

(SR2002 SEG 0180/0000)

MFC BEGIN = E

5 0010/0000 LENGTH(AH 3010 BK 0000)

EXTRACT DATE: 11/25/2024 ROADWAY MANAGEMENT SYSTEM PAGE NUMBER: 282
PRINT DATE: 11/26/2024 SLD COUNTY/SR - ANNUAL PRINT COUNTY: FRANKLIN

DIR: B TOTAL LEN: 2.637 MI. DIST: 08-3 SR: 2004
LEFT MUN: ANTRIM T RIGHT MUN: ANTRIM T

013924 FT

013924 FT
INTER-AHD

STATE LINE RD
(T355)

0060/1934

HOLLOWELL CHURCH RD

0060/1588

(SR2003 SEG 0020/0000)

0060/1213

018" DIA CIR PLASTIC

LEN=0035 INSTALLED UNKN

014"H 23"W ELLIP CONC

LEN=0026 INSTALLED UNKN

011990 FT

0060/0251

014"H 23"W ELLIP CONC

011990 FT

LEN=0024 INSTALLED UNKN

5 0060/0000

2 0 28067 0 00 0120+06

LENGTH(AH 1934 BK 1761)

010229 FT

0050/0011

BMS EN 28/2004/0050/0000

010229 FT

2 0 28067 0 00 0102+47

WET WEATHER

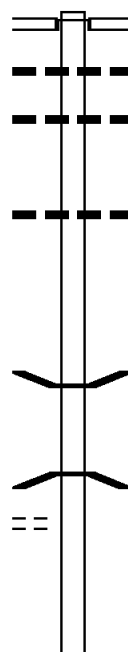
5 0050/0000

BMS BG 28/2004/0050/0000

LENGTH(AH 1761 BK 2757)

TROLLEY RD
(T346)

0040/2418



EXTRACT DATE: 11/25/2024 ROADWAY MANAGEMENT SYSTEM PAGE NUMBER: 281
PRINT DATE: 11/26/2024 SLD COUNTY/SR - ANNUAL PRINT COUNTY: FRANKLIN

DIR: B TOTAL LEN: 2.637 MI. DIST: 08-3 SR: 2004
LEFT MUN: ANTRIM T RIGHT MUN: ANTRIM T

| | | | | |
|----------------------|--|------------------------|------------------------|---|
| | | 007472 FT | 0040/0422 | 014"H 23"W ELLIP CONC LEN=0026 INSTALLED UNKN |
| | | | 007472 FT | 2 0 28067 0 00 0074+72 |
| | | | 0040/0000 | LENGTH(AH 2757 BK 2541) 015"H 00"W MULT CONCR |
| | | | 0030/2227 | LEN=0028 INSTALLED UNKN |
| | | | 0030/1681 | 018"DIA CIR PLASTIC LEN=0030 INSTALLED UNKN |
| | | 004931 FT | 004931 FT | 2 0 28067 0 00 0049+31 |
| | | | | NC STATE LINE RD OAK RD (T468) |
| | | | 0030/0000 | LENGTH(AH 2541 BK 2409) 018"DIA CIR PLASTIC |
| | | | 0020/2000 | LEN=0026 INSTALLED UNKN |
| RIDGE RD (T352) | | 0020/1400 | | |
| | | | 0020/1300 | RIDGEVIEW DR (T409) |
| SKYLINE DR (T658) | | 0020/0548 002522 FT | 002522 FT | 2 0 28067 0 00 0025+22 |
| | | | 0020/0000 | LENGTH(AH 2409 BK 2522) 015"DIA CIR PLASTIC |
| | | | 0010/2362 | LEN=0020 INSTALLED UNKN |
| | | | 0010/2188 | OAK TREE DR (T459) |
| TALHELM ST (T372) | | 0010/1365 | | |
| | | | 0010/0890 | REID RD (T463) |
| CRESAP AV (T353) | | 0010/0636 | | |
| | | 000000 FT | 0010/0228 000000 FT | PARK AV (TWP) 2 0 28067 0 00 0000+00 |
| | | | | NC EAST AV PENNSYLVANIA AV (SR0011 SEG 0010/0554) |
| | | | INTER-BK | WEST RD (TWP) MFC BEGIN = D |
| | | | 0010/0000 | LENGTH(AH 2522 BK 0000) |

EXTRACT DATE: 11/25/2024 ROADWAY MANAGEMENT SYSTEM PAGE NUMBER: 280
PRINT DATE: 11/26/2024 SLD COUNTY/SR - ANNUAL PRINT COUNTY: FRANKLIN
DIR: B TOTAL LEN: 1.275 MI. DIST: 08-3 SR: 2003
LEFT MUN: ANTRIM T RIGHT MUN: ANTRIM T

| | | | | |
|---|-----------|-------------|------------------------|---|
| 006730 FT | | 006730 FT | INTER-AHD | HOLLOWELL CHURCH RD (T386) |
| | | 0020/2988 | | LEITERSBURG RD (SR2002 SEG 0110/0000) |
| | | 0020/2739 | | 013"H 17"W ELLIP METAL LEN=0030 INSTALLED UNKN |
| | | 0020/2534 | | 017 "DIA CIRC METAL LEN=0003 INSTALLED 2006 |
| | | | | 015 "DIA CIRC METAL LEN=0026 INSTALLED UNKN |
| | | 0020/1487 | | 017"H 13"W ELLIP METAL LEN=0003 INSTALLED 2006 |
| | | 0020/1032 | | |
| 003742 FT | | 003742 FT | 2 0 28003 0 00 0037+59 | STATE LINE RD (T355) |
| STATE LINE RD (SR2004 SEG 0060/1934) | 0020/0000 | 5 0020/0000 | | MFC BEGIN = E LENGTH(AH 2988 BK 3742) |
| | | 0010/2234 | | 012"H 17"W ELLIP METAL LEN=0025 INSTALLED UNKN |
| | | 0010/1426 | | 024 "DIA CIRC METAL LEN=0040 INSTALLED UNKN |
| | | 0010/1385 | | (AAR 831862D)#TRKS 02 |
| 000000 FT | | 000000 FT | 2 0 28003 0 00 0000+00 | NC HO LLOWELL CHURCH RD |
| | | INTER-BK | | MARYLAND STATE LINE (STBD) |
| | | 5 0010/0000 | | MFC BEGIN = D LENGTH(AH 3742 BK 0000) |

EXTRACT DATE: 11/25/2024 ROADWAY MANAGEMENT SYSTEM PAGE NUMBER: 279
PRINT DATE: 11/26/2024 SLD COUNTY/SR - ANNUAL PRINT COUNTY: FRANKLIN

DIR: B TOTAL LEN: 9.318 MI. DIST: 08-3 SR: 2002
LEFT MUN: WASHINGTON T RIGHT MUN: WASHINGTON T

LENGTH(AH 1219 BK 1627) 7251/0000
049200 FT
LENGTH(AH 1627 BK 1157) 7241/0000
049200 FT
LENGTH(AH 1157 BK 1167) 7231/0000
049200 FT



COLDSPRING RD
(T366)

0210/0799

046932 FT

2 0 28004 0 08 0967+65 043840 FT
POLKTOWN RD
(T361)

0200/0000

042229 FT



049200 FT
7250/0000 LTH AH 000100 BK 000100
049200 FT
7240/0000 LTH AH 000100 BK 000100
049200 FT
7230/0000 LTH AH 000100 BK 001167
049200 FT
7220/0000 LENGTH(AH 1167 BK 2268)
INTER-AHD (TB SR 2002) CLEVELAND
0210/2268 (BORO)

0210/1165 BMS EN 28/2002/0210/1095
2 0 28004 0 08 0998+57
W. BRANCH ANTIETAM CREE
0210/1073 BMS BG 28/2002/0210/1095

0210/0722 036 "DIA CIRC METAL
LEN=0042 INSTALLED UNKN
015 "DIA CIRC METAL
0210/0253 LEN=0034 INSTALLED UNKN
046932 FT 2 0 28004 0 08 0998+57
HOOVER MILL RD
(T331)
S 0210/0000 LENGTH(AH 2268 BK 3092)

0200/1629 013"H 17"W ELLIP METAL
LEN=0028 INSTALLED UNKN

0200/0667 017"H 13"W ELLIP METAL
LEN=0034 INSTALLED 2000

043840 FT

S 0200/0000 LENGTH(AH 3092 BK 1611)
014"H 23"W ELLIP CONC
0190/1511 LEN=0048 INSTALLED 2021
021"H 15"W ELLIP METAL
0190/1232 LEN=0034 INSTALLED 2001
013"H 17"W ELLIP METAL
0190/1061 LEN=0034 INSTALLED UNKN
013"H 17"W ELLIP METAL
0190/0940 LEN=0029 INSTALLED UNKN

042229 FT 2 0 28004 0 08 0952+05

EXTRACT DATE: 11/25/2024 ROADWAY MANAGEMENT SYSTEM PAGE NUMBER: 278
PRINT DATE: 11/26/2024 SLD COUNTY/SR - ANNUAL PRINT COUNTY: FRANKLIN

DIR: B TOTAL LEN: 9.318 MI. DIST: 08-3 SR: 2002
LEFT MUN: WASHINGTON T RIGHT MUN: WASHINGTON T

2 0 28004 0 08 0925+27 039551 FT
SALEM CHURCH RD
(SR2005 SEG 0010/0000) 0180/0000

2 0 28004 0 08 0895+86 036610 FT
SHEELY RD
(T385) 0170/0000

034458 FT

031851 FT

==
S 0190/0000 HONODEL RD
(T366)
LENGTH(AH 1611 BK 2678)
0180/1688 015"H 21"W ELLIP METAL
LEN=0041 INSTALLED UNKN
0180/1366 013"H 21"W ELLIP METAL
LEN=0040 INSTALLED 2001
0180/0969 BMSSEN 28/2002/0180/0959
0 0 00000 0 00 0000+00
0180/0959 TR WB ANTIET
BMSBG 28/2002/0180/0959
039551 FT
S 0180/0000 LENGTH(AH 2678 BK 2941)
0170/1808 013"H 17"W ELLIP METAL
LEN=0034 INSTALLED UNKN
036610 FT
S 0170/0000 LENGTH(AH 2941 BK 2152)
0160/1568 015"H 21"W ELLIP METAL
LEN=0028 INSTALLED 1998
0160/0595 015"H 21"W ELLIP METAL
LEN=0030 INSTALLED UNKN
034458 FT 2 0 28004 0 07 0864+54
S 0160/0000 LENGTH(AH 2152 BK 2607)
0150/0845 013"H 17"W ELLIP METAL
LEN=0034 INSTALLED UNKN
031851 FT 2 0 28004 0 07 0838+47
IRON BRIDGES RD (TBK)
(T333)
S 0150/0000 LENGTH(AH 2607 BK 1788)
013"H 17"W ELLIP METAL

EXTRACT DATE: 11/25/2024 ROADWAY MANAGEMENT SYSTEM PAGE NUMBER: 277
PRINT DATE: 11/26/2024 SLD COUNTY/SR - ANNUAL PRINT COUNTY: FRANKLIN

DIR: B TOTAL LEN: 9.318 MI. DIST: 08-3 SR: 2002
LEFT MUN: WASHINGTON T RIGHT MUN: WASHINGTON T

| | | | | |
|------------------------|-----------|-----------|-------------------------|-------------------------|
| | 030063 FT | 0140/1211 | LEN=0035 | INSTALLED UNKN |
| | | 0140/0616 | LEN=0054 | INSTALLED UNKN |
| | | 030063 FT | 2 0 28004 0 07 0820+26 | |
| | | 0140/0000 | LENGTH(AH 1788 BK 2235) | |
| | | 0130/1430 | 024 "DIA CIR PLASTIC | LEN=0045 INSTALLED UNKN |
| | | 0130/0406 | 018 "DIA CIR PLASTIC | LEN=0034 INSTALLED UNKN |
| | | 0130/0058 | 014"H 23"W ELLIP CONC | LEN=0042 INSTALLED UNKN |
| | 027828 FT | 027828 FT | 2 0 28004 0 07 0798+26 | |
| | | | LEITERSBURG RD | |
| | | 0130/0000 | (T359) | |
| | | 0120/2583 | LENGTH(AH 2235 BK 2659) | |
| | | | BMSBN 28/2002/0120/2545 | |
| | | 0120/2572 | WASHINGTON | |
| | | | ANTRIM T | |
| | | | 2 0 28004 0 06 0797+08 | |
| | | | MARSH RUN | |
| | | 0120/2545 | BMSBG 28/2002/0120/2545 | |
| | | | NC MA RSH RD | |
| | | | MARSH RD | |
| | | 0120/2050 | (T368) | |
| | | 0120/1591 | 015"H 21"W ELLIP METAL | LEN=0030 INSTALLED 2003 |
| | | | STATE LINE RD | |
| | | 0120/1305 | (T355) | |
| WINGERTON RD (T355) | 0120/1240 | | | |
| | | 0120/0544 | 013"H 17"W ELLIP METAL | LEN=0034 INSTALLED UNKN |
| | 025169 FT | 025169 FT | 2 0 28004 0 06 0771+63 | |
| | | | (AAR 831865Y)#TRKS 02 | |
| | | 0120/0000 | LENGTH(AH 2659 BK 2626) | |
| | | 0110/1299 | 013"H 17"W ELLIP METAL | LEN=0040 INSTALLED UNKN |
| | | 0110/0946 | 015 "DIA CIR PLASTIC | LEN=0024 INSTALLED UNKN |
| | | 0110/0720 | 015"H 21"W ELLIP METAL | LEN=0038 INSTALLED UNKN |

EXTRACT DATE: 11/25/2024 ROADWAY MANAGEMENT SYSTEM PAGE NUMBER: 276
PRINT DATE: 11/26/2024 SLD COUNTY/SR - ANNUAL PRINT COUNTY: FRANKLIN

DIR: B TOTAL LEN: 9.318 MI. DIST: 08-3 SR: 2002
LEFT MUN: ANTRIM T RIGHT MUN: ANTRIM T

022543 FT

022543 FT 2 0 28004 0 06 0745+43
HOLLOWELL CHURCH RD
(SR2003 SEG 0020/2988)
5 0110/0000 LENGTH(AH 2626 BK 2029)

020514 FT

020514 FT 2 0 28004 0 06 0725+14
5 0100/0000 LENGTH(AH 2029 BK 2195)
015 "DIA CIR PLASTIC
0090/2065 LEN=0029 INSTALLED UNKN
0090/1281 015"H 21"W ELLIP METAL
LEN=0026 INSTALLED UNKN
0090/0865 036"H 72"W CONCR ARCH
LEN=0030 INSTALLED UNKN
0090/0864 BMS EN 28/2002/0090/0873
2 0 28004 0 05 0698+21
TRIB TO MARSH RUN
0090/0853 BMS BG 28/2002/0090/0873
0090/0178 014"H 23"W ELLIP CONC
LEN=0035 INSTALLED UNKN
0090/0112 024"H 38"W ELLIP CONC
LEN=0048 INSTALLED UNKN
018319 FT 2 0 28004 0 05 0698+21
TROLLEY RD
(T346)
5 0090/0000 LENGTH(AH 2195 BK 2324)

018319 FT

015995 FT

015995 FT 2 0 28004 0 05 0674+97
5 0080/0000 LENGTH(AH 2324 BK 2498)
013"H 17"W ELLIP METAL
0070/2298 LEN=0030 INSTALLED 2003
0070/1689 013"H 17"W ELLIP METAL
LEN=0032 INSTALLED UNKN
0070/0800 018 "DIA CIR PLASTIC
LEN=0030 INSTALLED UNKN

013497 FT

013497 FT 2 0 28004 0 05 0649+99
RIDGE RD

DIR: B TOTAL LEN: 9.318 MI. DIST: 08-3 SR: 2002
LEFT MUN: ANTRIM T RIGHT MUN: ANTRIM T

| | | | | | |
|------------------------------|-----------|-----|-----|-------------|---|
| RIDGE RD (T352) | 0070/0000 | == | == | 5 0070/0000 | (T352) LENGTH(AH 2498 BK 1949) |
| | | --- | --- | 0060/0800 | 015"H 21"W ELLIP METAL LEN=0030 INSTALLED UNKN |
| | 011548 FT | | | 011548 FT | 2 0 28004 0 04 0625+44 |
| | | --- | --- | 5 0060/0000 | LENGTH(AH 1949 BK 1798) |
| | | --- | --- | 0050/1106 | 018 "DIA CIRC CONCR LEN=0050 INSTALLED UNKN |
| | | --- | --- | 0050/0358 | 018 "DIA CIR PLASTIC LEN=0062 INSTALLED UNKN |
| 2 0 28004 0 04 0607+75 | 009750 FT | | | 009750 FT | |
| MCDOWELL RD (T385) | 0050/0000 | == | == | 5 0050/0000 | LENGTH(AH 1798 BK 3950) |
| | | --- | --- | 0040/3923 | 018 "DIA CIRC CONCR LEN=0059 INSTALLED UNKN |
| | | --- | --- | 0040/3601 | 024 "DIA CIRC CONCR LEN=0048 INSTALLED UNKN |
| | | --- | --- | 0040/2737 | 018 "DIA CIRC CONCR LEN=0048 INSTALLED UNKN |
| | | --- | --- | 0040/2159 | 018 "DIA CIRC CONCR LEN=0055 INSTALLED UNKN |
| | | --- | --- | 0040/1749 | 018 "DIA CIRC CONCR LEN=0039 INSTALLED UNKN |
| | | --- | --- | 0040/1257 | 018 "DIA CIRC CONCR LEN=0048 INSTALLED UNKN |
| WAXWING DR (TWP) | 0040/0884 | == | == | | |
| | | --- | --- | 0040/0246 | 018 "DIA CIRC CONCR LEN=0057 INSTALLED UNKN |
| 2 0 28004 0 04 0568+25 | 005800 FT | | | 005800 FT | |
| BEMISDERFER RD (PRDR) | 0040/0000 | == | == | 5 0040/0000 | LENGTH(AH 3950 BK 2988) |
| | | --- | --- | 0030/2780 | 018 "DIA CIRC CONCR LEN=0048 INSTALLED UNKN |
| GRINDSTONE HILL RD (TWP) | 0030/2696 | == | == | | |
| | | --- | --- | 0030/2143 | 018 "DIA CIRC CONCR LEN=0060 INSTALLED UNKN |
| | | --- | --- | 0030/1645 | 018 "DIA CIRC CONCR LEN=0034 INSTALLED UNKN |
| | | --- | --- | 0030/1424 | 018 "DIA CIRC CONCR LEN=0028 INSTALLED UNKN |

DIST: 08-3 SR: 2002
RIGHT MUN: ANTRIM T

EXTRACT DATE: 11/25/2024 ROADWAY MANAGEMENT SYSTEM PAGE NUMBER: 273
PRINT DATE: 11/26/2024 SLD COUNTY/SR - ANNUAL PRINT COUNTY: FRANKLIN
DIR: B TOTAL LEN: 4.647 MI. DIST: 08-3 SR: 2001
LEFT MUN: ANTRIM T RIGHT MUN: ANTRIM T

KAUFFMAN RD 024534 FT
(SR2016 SEG 0040/0411) 0110/2302
CENTER ST
(T446) 0110/2118



024534 FT KAUFFMAN RD
0110/2302 (SR2016 SEG 0040/0411)

0110/1864 015 " DIA CIRC METAL
LEN=0028 INSTALLED 2004
0110/1754 015 " DIA CIRC METAL
LEN=0034 INSTALLED 2004

EXTRACT DATE: 11/25/2024 ROADWAY MANAGEMENT SYSTEM PAGE NUMBER: 272
PRINT DATE: 11/26/2024 SLD COUNTY/SR - ANNUAL PRINT COUNTY: FRANKLIN

DIR: B TOTAL LEN: 4.647 MI. DIST: 08-3 SR: 2001
LEFT MUN: ANTRIM T RIGHT MUN: ANTRIM T

MAPLE AV
(T446)

0110/1638

FRIENDSHIP VILLAGE RD
(T436)

0110/0903

022232 FT

020137 FT

2 0 28041 0 01 0117+50 017482 FT
MEYERS RD
(T456)

0090/0000

0110/1653 017"H 13"W ELLIP METAL
LEN=0034 INSTALLED 2001

0110/0882 ANGLE RD
(T662)
0110/0798 LC TO ANGLE RD
(CONN)

0110/0111 BMS EN 28/2001/0110/0085
0 0 00000 0 00 0000+00
MUDDY RUN
0110/0085 BMSBG 28/2001/0110/0085
022232 FT 2 0 28041 0 01 0164+77
5 0110/0000 LENGTH(AH 2302 BK 2095)
018 " DIA CIR PLASTIC
0100/2025 LEN=0040 INSTALLED UNKN
038"H 60"W ELLIP CONC
0100/1973 LEN=0072 INSTALLED UNKN

5 020137 FT 2 0 28041 0 01 0144+05
0100/0000 LENGTH(AH 2095 BK 2655)

0090/2036 015 " DIA CIR PLASTIC
LEN=0040 INSTALLED 2001
0090/1845 015 " DIA CIR PLASTIC
LEN=0040 INSTALLED 2001

0090/1196 024 " DIA CIR PLASTIC
LEN=0027 INSTALLED UNKN
0090/1193 018 " DIA CIR PLASTIC
LEN=0030 INSTALLED 2002
0090/0951 015 " DIA CIR PLASTIC
LEN=0050 INSTALLED 2002
ZARGER RD
(T437)

0090/0496 0090/0496
017482 FT

5 0090/0000 LENGTH(AH 2655 BK 2832)

0080/2067 012"H 17"W ELLIP METAL
LEN=0030 INSTALLED UNKN
015 " DIA CIR PLASTIC

DIR: B TOTAL LEN: 4.647 MI.
LEFT MUN: ANTRIM T

DIST: 08-3 SR: 2001
RIGHT MUN: ANTRIM T

014650 FT

2 0 28041 0 01 0066+54 012386 FT
MASON RD
(T439) 0070/0000

WALTER AV
(BORO)

014650 FT

008730 FT

0050/0866

| LINE | DESCRIPTION | DATE | TIME | STATUS | REMARKS |
|-----------|-------------------------|---------------|-------------|--------|---------|
| 0080/1828 | LEN=0030 | INSTALLED | 2002 | | |
| 0080/1090 | 048 "DIA CIRC METAL | LEN=0034 | INSTALLED | UNKN | |
| 014650 FT | 2 0 28041 0 01 | 0089+18 | | | |
| 0080/0000 | LENGTH(AH 2832 BK 2264) | 012"H 17"W | ELLIP METAL | | |
| 0070/2151 | LEN=0021 | INSTALLED | UNKN | | |
| 0070/1025 | MARTIN RD | (T439) | | | |
| 0070/0160 | 012"H 15"W | ELLIP METAL | | | |
| 012386 FT | LEN=0030 | INSTALLED | UNKN | | |
| 0070/0000 | LENGTH(AH 2264 BK 3656) | 021"H 15"W | METAL ARCH | | |
| 0060/3627 | LEN=0034 | INSTALLED | 2004 | | |
| 0060/1499 | 060 "DIA CIR PLASTIC | LEN=0040 | INSTALLED | 2021 | |
| 0060/1146 | SCARLET CR | (TWP) | | | |
| 0060/0697 | SCARLET CR | (TWP) | | | |
| 0060/0382 | 017"H 13"W | METAL ARCH | | | |
| 0060/0135 | LEN=0028 | INSTALLED | 2002 | | |
| 008730 FT | HAMILTON AV | (T384) | | | |
| NC BR | 2 0 28041 0 00 | 0030+59 | | | |
| 0060/0000 | ANTRIM | GREENCASTLE B | | | |
| 0050/1552 | LENGTH(AH 3656 BK 1587) | 012"H 17"W | ELLIP METAL | | |
| 0050/0889 | LEN=0007 | INSTALLED | UNKN | | |
| 0050/0866 | 017"H 21"W | ELLIP METAL | | | |
| | LEN=0055 | INSTALLED | UNKN | | |
| | MOSS SPRING AV | (BORO) | | | |

EXTRACT DATE: 11/25/2024 ROADWAY MANAGEMENT SYSTEM PAGE NUMBER: 270
PRINT DATE: 11/26/2024 SLD COUNTY/SR - ANNUAL PRINT COUNTY: FRANKLIN

DIR: B TOTAL LEN: 4.647 MI. DIST: 08-3 SR: 2001
LEFT MUN: GREENCASTLE B RIGHT MUN: GREENCASTLE B

| | | | |
|--|-----------|-----------|---|
| | 007143 FT | 0050/0327 | 018"H 30"W ELLIP METAL LEN=0046 INSTALLED UNKN |
| | | 0050/0323 | 018"H 30"W ELLIP METAL LEN=0046 INSTALLED UNKN |
| | | 007143 FT | 2 0 28041 0 00 0014+72 TYRONE ST (BORO) |
| | | 0050/0000 | LENGTH(AH 1587 BK 1472) GRANT ST (BORO) |
| | | 0040/1090 | WARREN LN (BORO) |
| | | 0040/0818 | MADISON ST (BORO) |
| | | 0040/0544 | PINE LN (BORO) |
| | 005671 FT | 0040/0278 | 2 0 28041 0 00 0000+00 BALTIMORE ST (SR0016 SEG 0370/0000) |
| | | 005671 FT | NC AL LISON ST ALLISON ST (BORO) |
| | | INTER-BK | BALTIMORE ST (SR0016 SEG 0370/0000) |
| | 005671 FT | 0040/0000 | LTH AH 001472 BK 000545 7034/0000 |
| WASHINGTON ST (BORO) | | INTER-AHD | LTH AH 000545 BK 002212 BALTIMORE ST (SR0016 SEG 0360/1589) |
| BALTIMORE ST (SR0016 SEG 0360/1589) | 0030/2212 | 0030/2212 | SPRUCE LN (BORO) |
| | | 0030/1940 | 024"H 36"W CAST IRON LEN=0044 INSTALLED UNKN |
| | | 0030/1798 | 012"H 17"W CON BOX CUL LEN=0044 INSTALLED UNKN |
| | | 0030/1685 | FRANKLIN ST (BORO) |
| | | 0030/1674 | 012"H 24"W CON BOX CUL LEN=0044 INSTALLED UNKN |
| | | 0030/1653 | |
| UNNAMED AL (BORO) | 0030/1401 | | |
| DAHLGREN ST (BORO) | 0030/1135 | | |
| | | 0030/0887 | ADDISON AV (BORO) |
| UNNAMED AL (BORO) | 0030/0602 | | |
| | | 0030/0438 | WINDSOR ST (BORO) |

EXTRACT DATE: 11/25/2024 ROADWAY MANAGEMENT SYSTEM PAGE NUMBER: 269
PRINT DATE: 11/26/2024 SLD COUNTY/SR - ANNUAL PRINT COUNTY: FRANKLIN

DIR: B TOTAL LEN: 4.647 MI. DIST: 08-3 SR: 2001
LEFT MUN: GREENCASTLE B RIGHT MUN: GREENCASTLE B

2 0 28004 1 00 0022+12 003459 FT
LEITERSBURG ST
(BORO) 0030/0000

MAPLE AV
(BORO) 0020/1113

001758 FT

000649 FT

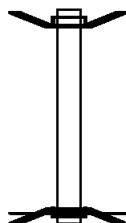
000000 FT

| Station | Distance | Notes |
|-----------|-----------|--|
| 0030/0022 | 003459 FT | 024 " DIA CIRC CONCR LEN=0034 INSTALLED UNKN LEITERSBURG ST (SR2002 SEG 0010/0000) MFC BEGIN = D |
| 0030/0000 | 0020/1550 | LENGTH(AH 2212 BK 1701) 024"H 42"W CON BOX CUL LEN=0044 INSTALLED UNKN UNNAMED AL |
| 0020/1370 | 0020/1152 | (BORO) MAPLE AV (BORO) |
| 0020/1113 | 0020/0675 | (APRA) C LANE INC GREENCASTLE ANTRIM T OAK LN (BORO) |
| 0020/0646 | 0020/0011 | BMS EN 28/2001/0020/0000 1 0 00036 1 00 0015+60 TR CONOCO CHE BMSBG 28/2001/0020/0000 LENGTH(AH 1701 BK 1109) EAST SIDE DR (T420) |
| 0014/0661 | 0014/0628 | 018 " DIA CAST IRON LEN=0053 INSTALLED UNKN |
| 0014/0252 | 0014/0211 | 018 " DIA CAST IRON LEN=0053 INSTALLED UNKN |
| 0014/0188 | 0014/0188 | 018 " DIA CIRC CONCR LEN=0030 INSTALLED UNKN |
| 000649 FT | 0014/0188 | 015 " DIA CAST IRON LEN=0056 INSTALLED UNKN |
| 0014/0000 | 0012/0649 | 2 0 00036 0 00 0005+91 EAST SIDE DR (T421) LENGTH(AH 1109 BK 0649) 015 " DIA CAST IRON LEN=0050 INSTALLED 2014 CONN FROM SR0011 TO 200 (SR9105 SEG 0010/0519) SR 9105 SH (SR9105 SEG 0010/0519) 0 0 00000 0 00 0000+00 NC WA SHINGTON ST MOLLY PITCHER HW (SR0011 SEG 0090/1261) MFC BEGIN = E |
| 0012/0000 | | LENGTH(AH 0649 BK 0000) |

EXTRACT DATE: 11/25/2024 ROADWAY MANAGEMENT SYSTEM PAGE NUMBER: 268
 PRINT DATE: 11/26/2024 SLD COUNTY/SR - ANNUAL PRINT COUNTY: FRANKLIN
 DIR: B TOTAL LEN: .039 MI. DIST: 08-3 SR: 1014
 LEFT MUN: GREENE T RIGHT MUN: GREENE T

000204 FT

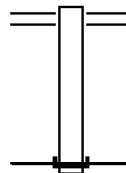
000000 FT



000204 FT BMS EN 28/1014/0010/0000
 INTER-AHD PINE STUMP RD
 0010/0204 (T613)
 000000 FT 1 0 00799 0 00 1117+16
 NC PINE STUMP RD
 INTER-BK PINE STUMP RD
 (T613)
 I-81 NB
 BMS BG 28/1014/0010/0000
 MFC BEGIN = E
 0010/0000 LENGTH(AH 0204 BK 0000)

EXTRACT DATE: 11/25/2024 ROADWAY MANAGEMENT SYSTEM PAGE NUMBER: 267
 PRINT DATE: 11/26/2024 SLD COUNTY/SR - ANNUAL PRINT COUNTY: FRANKLIN
 DIR: B TOTAL LEN: .104 MI. DIST: 08-3 SR: 1012
 LEFT MUN: GREENE T RIGHT MUN: GREENE T

000551 FT
 000000 FT

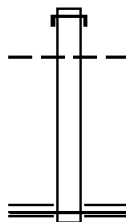


000551 FT WALKER RD
 0010/0551 (SR1010 SEG 0010/2326)
 000000 FT 2 0 00000 0 00 0000+00
 NC FRANKLIN FARMS LN
 INTER-BK FRANKLIN FARMS LN
 (T560)
 MFC BEGIN = E
 0010/0000 LENGTH(AH 0551 BK 0000)

EXTRACT DATE: 11/25/2024 ROADWAY MANAGEMENT SYSTEM PAGE NUMBER: 266
 PRINT DATE: 11/26/2024 SLD COUNTY/SR - ANNUAL PRINT COUNTY: FRANKLIN
 DIR: B TOTAL LEN: .076 MI. DIST: 08-3 SR: 1011
 LEFT MUN: GREENE T RIGHT MUN: GREENE T

000402 FT

000000 FT



000402 FT
 INTER-AHD KOHLER RD
 0010/0402 (T517)
 GREENE
 0010/0347 CHAMBERSBURG B
 000000 FT 2 0 00000 0 00 0000+00
 NC KOHLER RD
 WALKER RD
 (SR1010 SEG 0010/0752)
 MFC BEGIN = D
 0010/0000 LENGTH(AH 0402 BK 0000)

EXTRACT DATE: 11/25/2024 ROADWAY MANAGEMENT SYSTEM PAGE NUMBER: 265
PRINT DATE: 11/26/2024 SLD COUNTY/SR - ANNUAL PRINT COUNTY: FRANKLIN
DIR: B TOTAL LEN: .558 MI. DIST: 08-3 SR: 1010
LEFT MUN: GREENE T RIGHT MUN: GREENE T

002945 FT

KOHLER RD
(SR1011 SEG 0010/0000) 0010/0752
LC TO NORLAND AV
(CONN) 0010/0137
000000 FT

NORLAND AV
(TWP) 0010/0000

```

002945 FT
INTER-AHD WALKER RD
0010/2945 (TWP )

0010/2326 FRANKLIN FARMS LN
(SR1012 SEG 0010/0551)

RAMP A RD
(SR8010 SEG 0750/0000)
RAMP B RD
(SR8010 SEG 0010/0965)

0010/1667
0010/1520 BMS EN 28/1010/0010/1320
0 0 0000 0 00 0000+00
I-B1 NB

0010/1346 BMS BG 28/1010/0010/1320
RAMP D RD
(SR8010 SEG 0500/0745)
RAMP C RD
(SR8010 SEG 0250/0000)

0010/1207
MFC BEGIN = E
GREENE
0010/0992 CHAMBERSBURG B

000000 FT 2 0 00000 0 00 0000+00
NC WALKER RD
UNKNOWN RD
(PRDR)

INTER-BK WALKER RD
(TWP )
MFC BEGIN = D
0010/0000 LENGTH(AH 2945 BK 0000)

```

```

EXTRACT DATE: 11/25/2024 ROADWAY MANAGEMENT SYSTEM PAGE NUMBER: 264
PRINT DATE: 11/26/2024 SLD COUNTY/SR - ANNUAL PRINT COUNTY: FRANKLIN

DIR: B TOTAL LEN: 2.944 MI. DIST: 08-3 SR: 1008
LEFT MUN: GREENE T RIGHT MUN: GREENE T

```

| | | | | |
|------------------------|-----------|--|-------------|-------------------------|
| | 015545 FT | | 015545 FT | LINCOLN HW |
| | | | 0070/1186 | (SR0030 SEG 0540/3578) |
| | | | | 01B "DIA CIRC CONCR |
| MAIN ST | | | 0070/1114 | LEN=0076 INSTALLED UNKN |
| (SR9106 SEG 0010/0227) | 0070/1094 | | | |
| TO 0030/0540 SH | | | | |
| (CONN) | 0070/1064 | | | |
| | | | | |
| | | | 0070/0403 | 014 "DIA CAST IRON |
| | | | | LEN=0042 INSTALLED UNKN |
| | | | | 015 "DIA CIR PLASTIC |
| | | | 0070/0032 | LEN=0020 INSTALLED 2003 |
| | | | 014359 FT | 2 0 28087 0 00 0153+19 |
| 014359 FT | | | S 0070/0000 | LENGTH(AH 1186 BK 2462) |
| | | | | |
| | | | | |
| | | | 0060/1293 | 015 "DIA CIRC CONCR |
| | | | | LEN=0041 INSTALLED UNKN |

EXTRACT DATE: 11/25/2024 ROADWAY MANAGEMENT SYSTEM PAGE NUMBER: 263
PRINT DATE: 11/26/2024 SLD COUNTY/SR - ANNUAL PRINT COUNTY: FRANKLIN

DIR: B TOTAL LEN: 2.944 MI. DIST: 08-3 SR: 1008
LEFT MUN: GREENE T RIGHT MUN: GREENE T

| | | | | |
|------------------------|-----------|--|-----------|-------------------------|
| | 011897 FT | | 011897 FT | 2 0 28087 0 00 0125+69 |
| | | | | CHICKENTOWN LN |
| | | | | (T570) |
| MCCROSSEN DR | | | 0060/0000 | LENGTH(AH 2462 BK 2559) |
| (T546) | 0050/2164 | | | |
| | | | 0050/1757 | 024 "DIA CIRC CONCR |
| | | | | LEN=0038 INSTALLED UNKN |
| | | | 0050/1383 | 014"H 28"W ELLIP CONC |
| | | | | LEN=0038 INSTALLED UNKN |
| | | | 0050/0551 | 036 "DIA CIR PLASTIC |
| | | | | LEN=0035 INSTALLED UNKN |
| COLD SPRING RD | | | 0050/0420 | MONT ALTO RD |
| (T516) | 0050/0420 | | | (SR2031 SEG 0120/1845) |
| | | | 0050/0325 | 015"H 24"W ELLIP CONC |
| | | | | LEN=0038 INSTALLED UNKN |
| | 009338 FT | | 009338 FT | 2 0 28087 0 00 0100+10 |
| | | | 0050/0000 | LENGTH(AH 2559 BK 3082) |
| | | | | 012 "DIA CIRC CONCR |
| | | | 0040/3026 | LEN=0034 INSTALLED UNKN |
| | | | | |
| | | | 0040/1926 | 019"H 30"W ELLIP CONC |
| | | | | LEN=0039 INSTALLED UNKN |
| | | | 0040/1866 | 019"H 30"W ELLIP CONC |
| | | | | LEN=0043 INSTALLED UNKN |
| | | | 0040/1710 | 015"H 21"W ELLIP CONC |
| | | | | LEN=0045 INSTALLED UNKN |
| | | | 0040/1476 | 020"H 36"W ELLIP CONC |
| | | | | LEN=0075 INSTALLED UNKN |
| | | | 0040/0943 | 014"H 28"W ELLIP CONC |
| | | | | LEN=0034 INSTALLED UNKN |
| MOUNT PLEASANT RD | | | 0040/0539 | RITCHEY RD |
| (SR1001 SEG 0010/0000) | 0040/0539 | | | (T510) |
| | | | 0040/0450 | 014"H 28"W ELLIP CONC |
| | | | | LEN=0034 INSTALLED UNKN |
| | 006256 FT | | 006256 FT | 2 0 28087 0 00 0069+53 |
| | | | | DYMOND AV |
| | | | | (T507) |
| | | | 0040/0000 | LENGTH(AH 3082 BK 2838) |
| | | | | 018"H 30"W ELLIP CONC |
| | | | 0030/2700 | LEN=0034 INSTALLED UNKN |
| | | | | |
| ROBINSON DR | | | | |
| (T569) | 0030/2460 | | | |
| FAYETTE LN | | | | |
| (TWP) | 0030/2092 | | | |
| | | | | |
| | | | 0030/2047 | GREENE |
| | | | | GUILFORD T |

EXTRACT DATE: 11/25/2024 ROADWAY MANAGEMENT SYSTEM PAGE NUMBER: 262
PRINT DATE: 11/26/2024 SLD COUNTY/SR - ANNUAL PRINT COUNTY: FRANKLIN

DIR: B TOTAL LEN: 2.944 MI. DIST: 08-3 SR: 1008
LEFT MUN: GREENE T RIGHT MUN: GREENE T

2 0 28087 0 00 0041+08 003418 FT
5TH AV
(T519) 0030/0000

FOREST AV
(T487) 0020/2354
WOODSTOCK RD
(T520) 0020/2171

HARBO RD
(T536) 0020/0870

2 0 28087 0 00 0011+92 000502 FT
GREENLEA WY
(T535) 0020/0000

GUILFORD HILLS E.S. DR
(GOVT) 0010/0182
MAIN ST
(SR9104 SEG 0010/0000)
FROM 0030/0490 SH
(CONN) 0010/0087

000000 FT

0030/1420 015"H 21"W ELLIP CONC
LEN=0038 INSTALLED UNKN
== 0030/0612 LINCOLN TE
(T508)
0030/0535 015"DIA CIRC CONCR
003418 FT LEN=0030 INSTALLED UNKN
== 0030/0000 LENGTH(AH 2838 BK 2916)
0020/2565 015"H 21"W ELLIP CONC
LEN=0050 INSTALLED UNKN
== 0020/2171 (APRA) FAYETTEVILLE CON
0020/1632 BMSSEN 28/1008/0020/1612
0 0 00000 0 00 0000+00
ENGLISH V.RN
0020/1612 BMSBG 28/1008/0020/1612
015"H 24"W ELLIP CONC
0020/1385 LEN=0045 INSTALLED UNKN
015"H 24"W ELLIP CONC
0020/1171 LEN=0045 INSTALLED UNKN
015"H 24"W ELLIP CONC
0020/0949 LEN=0045 INSTALLED UNKN
== 000502 FT
== 0020/0000 LENGTH(AH 2916 BK 0502)
0010/0342 015"DIA CIRC CONCR
LEN=0052 INSTALLED UNKN
== 0010/0036 018"DIA CIRC CONCR
LEN=0048 INSTALLED UNKN
0010/0015 015"DIA CIRC METAL
000000 FT LEN=0011 INSTALLED UNKN
2 0 28087 0 00 0000+00
NC MAIN ST
LINCOLN HW
(SR0030 SEG 0490/0171)
MFC BEGIN = D
== 0010/0000 LENGTH(AH 0502 BK 0000)

BLACK GAP RD 007805 FT
(SR0997 SEG 0430/0000) 0050/1203

006602 FT

ORCHARD LN
(T604)

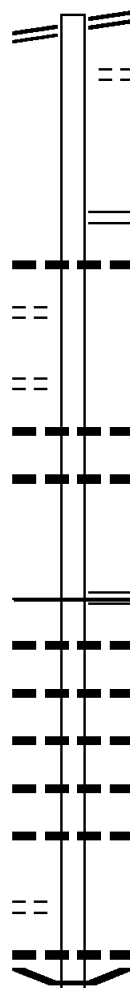
0040/1220

LINCOLN ST
(T667)

0040/0349

005297 FT

1 0 00340 0 00 0009+71 004326 FT
GARVER LN
(T669) 0030/0000



007805 FT BLACK GAP RD
0050/1203 (SR0997 SEG 0430/0000)
0050/1105 CHURCH ST
(T400)

006602 FT 2 0 28009 7 00 0012+03
WOODSTOCK RD
(SR1003 SEG 0070/3360)
5 0050/0000 LENGTH(AH 1203 BK 1305)
0040/1286 015 "DIA CIRC METAL
LEN=0035 INSTALLED UNKN

0040/0229 021 "DIA CIRC CONCR
LEN=0042 INSTALLED UNKN
0040/0037 018 "DIA CIR PLASTIC
LEN=0030 INSTALLED UNKN
005297 FT 1 0 00606 0 02 0202+35
SCOTLAND RD
(SR1004 SEG 0090/0896)
MFC BEGIN = D
5 0040/0000 LENGTH(AH 1305 BK 0971)
0030/0797 018 "DIA CIR PLASTIC
LEN=0030 INSTALLED UNKN
0030/0785 018 "DIA CIR PLASTIC
LEN=0030 INSTALLED UNKN
0030/0755 018 "DIA CIR PLASTIC
LEN=0030 INSTALLED UNKN
0030/0425 018 "DIA CIR PLASTIC
LEN=0030 INSTALLED UNKN
0030/0033 018 "DIA CIRC CONCR
004326 FT LEN=0030 INSTALLED UNKN

5 0030/0000 LENGTH(AH 0971 BK 2053)
0020/2018 018 "DIA CIRC CONCR
0020/1766 LEN=0036 INSTALLED UNKN
BMS EN 28/1006/0020/1748

EXTRACT DATE: 11/25/2024 ROADWAY MANAGEMENT SYSTEM PAGE NUMBER: 260
PRINT DATE: 11/26/2024 SLD COUNTY/SR - ANNUAL PRINT COUNTY: FRANKLIN

DIR: B TOTAL LEN: 1.478 MI. DIST: 08-3 SR: 1006
LEFT MUN: GREENE T RIGHT MUN: GREENE T

ELEVATOR ST
(T390)

0020/1222

BYERS RD
(T416)

0020/0726

1 0 00340 0 00 0030+86 002273 FT
FREY RD
(T701)

0020/0000

FREY RD
(T701)

0010/1888

000000 FT

| | |
|-----------|-------------------------|
| | 1 0 00340 0 00 0013+44 |
| | TRIB CONOCOC |
| 0020/1742 | BMSBG 28/1006/0020/1748 |
| 0020/1414 | 018 "DIA CIRC CONCR |
| | LEN=0066 INSTALLED UNKN |
| 0020/1323 | 024 "DIA CIRC CONCR |
| | LEN=0059 INSTALLED UNKN |
| 0020/1239 | 036 "DIA CIRC CONCR |
| | LEN=0082 INSTALLED UNKN |
| 0020/1222 | SCOTLAND SCHOOL DR |
| | (PRDR) |
| 0020/0861 | CONSOLIDATED RAIL CORPO |
| | OVERPASS IS RR X-ING |
| 0020/0785 | 024 "DIA CIRC CONCR |
| | LEN=0051 INSTALLED UNKN |
| 0020/0502 | 024 "DIA CIRC CONCR |
| | LEN=0101 INSTALLED UNKN |
| 0020/0323 | 018 "DIA CIRC METAL |
| 002273 FT | LEN=0030 INSTALLED UNKN |
| 0020/0000 | LENGTH(AH 2053 BK 2273) |
| | 018 "DIA CIRC CONCR |
| 0010/2107 | LEN=0068 INSTALLED UNKN |
| 0010/1677 | 048 "DIA CIRC CONCR |
| | LEN=0060 INSTALLED UNKN |
| 0010/1162 | 024 "DIA CIRC CONCR |
| | LEN=0075 INSTALLED UNKN |
| 0010/0509 | 018 "DIA CIRC CONCR |
| | LEN=0080 INSTALLED 2003 |
| | (APRA) VILLAGE GREEN MA |
| 0010/0468 | MICKEY INN RD |
| | (T531) |
| 0010/0402 | 018 "DIA CIRC METAL |
| | LEN=0035 INSTALLED UNKN |
| 0010/0103 | SR 9101 SH |
| | (SR9101 SEG 0010/0280) |
| 0010/0070 | 030 "DIA CIRC CONCR |
| | LEN=0096 INSTALLED UNKN |
| 000000 FT | 1 0 00340 0 00 0053+56 |
| | NC MA IN ST |
| | CUMBERLAND HW |
| | (SR0997 SEG 0460/0000) |
| | MFC BEGIN = E |
| 0010/0000 | LENGTH(AH 2273 BK 0000) |

EXTRACT DATE: 11/25/2024 ROADWAY MANAGEMENT SYSTEM PAGE NUMBER: 259
PRINT DATE: 11/26/2024 SLD COUNTY/SR - ANNUAL PRINT COUNTY: FRANKLIN

DIR: B TOTAL LEN: 2.398 MI. DIST: 08-3 SR: 1005
LEFT MUN: SOUTHAMPTON T RIGHT MUN: SOUTHAMPTON T

HOWARD AV
(T620)
SEIBERT AV
(T631)


012664 FT

0050/1810

0050/1400

010745 FT

007496 FT



012664 FT BMS EN 28/1005/0050/1894
INTER-AHD FAYETTE ST
0050/1919 (TWP)

2 0 28018 0 00 0126+70
MIDDLE SPRG.
0050/1905 BMSBG 28/1005/0050/1894
015"H 21"W ELLIP METAL
0050/1849 LEN=0055 INSTALLED UNKN

010745 FT 2 0 28018 0 00 0107+58
MEANS HOLLOW RD
(T622)
5 0050/0000 LENGTH(AH 1919 BK 3249)

0040/1045 RAYSTOWN CR
(PRDR)

0040/0242 BMS EN 28/1005/0040/0000
007496 FT 2 0 28018 0 00 0074+48
1-B1

EXTRACT DATE: 11/25/2024 ROADWAY MANAGEMENT SYSTEM PAGE NUMBER: 258
PRINT DATE: 11/26/2024 SLD COUNTY/SR - ANNUAL PRINT COUNTY: FRANKLIN

DIR: B TOTAL LEN: 2.398 MI. DIST: 08-3 SR: 1005
LEFT MUN: SOUTHAMPTON T RIGHT MUN: SOUTHAMPTON T

WHITE CHURCH RD
(T614)

LINDSAY LOT RD
(T616)

STONY POINT AV
(T703)

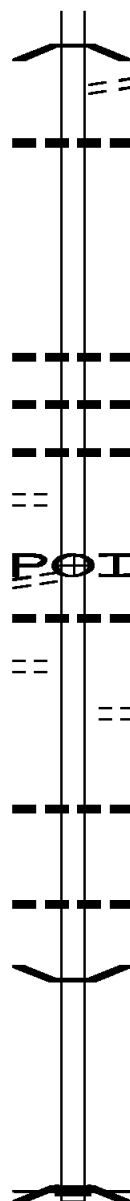
005452 FT

0020/0521
003437 FT

0020/0000

0010/3069

000000 FT



5 0040/0000

0030/1858

0030/1838

005452 FT

5 0030/0000

0020/1522

0020/1012

0020/0555

003437 FT

5 0020/0000

0010/3402

0010/3043

0010/2072

0010/1073

0010/0012

000000 FT

INTER-BK

5 0010/0000

BMSBG 28/1005/0040/0000
LENGTH(AH 3249 BK 2044)
PEIPER RD
(T621)
018 " DIA CIRC METAL
LEN=0060 INSTALLED UNKN

2 0 28018 0 00 0054+74
LENGTH(AH 2044 BK 2015)
013"H 17"W ELLIP METAL
LEN=0028 INSTALLED UNKN
013"H 17"W ELLIP METAL
LEN=0039 INSTALLED UNKN
013"H 17"W ELLIP METAL
LEN=0049 INSTALLED UNKN

2 0 28018 0 00 0034+37
(APRA) VALLEY QUARRIES
LENGTH(AH 2015 BK 3437)
013"H 17"W ELLIP METAL
LEN=0035 INSTALLED UNKN

MARY AV
(TWP)

015"H 21"W ELLIP METAL
LEN=0030 INSTALLED UNKN

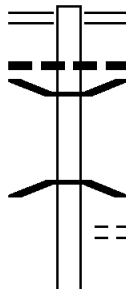
015 "DIA CIRC METAL
LEN=0027 INSTALLED UNKN

BMSBG 28/1005/0010/0000
2 0 28018 0 00 0000+00
INSVILLE RD
MCCULLOCH RD
(SR3002 SEG 0010/0000)
MIDDLE SPRG
BMSBG 28/1005/0010/0000
MFC BEGIN = D
BK-CUMBERLAND (21)
LENGTH(AH 3437 BK 0000)

EXTRACT DATE: 11/25/2024 ROADWAY MANAGEMENT SYSTEM PAGE NUMBER: 257
 PRINT DATE: 11/26/2024 SLD COUNTY/SR - ANNUAL PRINT COUNTY: FRANKLIN
 DIR: B TOTAL LEN: 4.209 MI. DIST: 08-3 SR: 1004
 LEFT MUN: GREENE T RIGHT MUN: GREENE T

022222 FT

021326 FT



022222 FT MAIN ST
 0090/0896 (SR1006 SEG 0040/0000)
 0090/0498 024 " DIA CIRC METAL
 0090/0106 LEN=0045 INSTALLED UNKN
 021326 FT BMSSEN 28/1004/0090/0000
 1 0 00606 0 02 0210+90
 CONOCO CHEAGUE CREEK
 BMSBG 28/1004/0090/0000
 LENGTH (AH 0896 BK 2237)
 CHAMBG COUNTRY CLUB
 (PRDR)



0090/0000
 0080/1839

EAGLE DR

EXTRACT DATE: 11/25/2024 ROADWAY MANAGEMENT SYSTEM PAGE NUMBER: 256
PRINT DATE: 11/26/2024 SLD COUNTY/SR - ANNUAL PRINT COUNTY: FRANKLIN

DIR: B TOTAL LEN: 4.209 MI. DIST: 08-3 SR: 1004
LEFT MUN: GREENE T RIGHT MUN: GREENE T

FRECON RD
(T571)

019089 FT

017149 FT

0060/2884

013704 FT

0080/1230 (T609)

0080/0211 CARNOUSTIE DR
(T670)
019089 FT 1 1 00228 0 00 0190+82
5 0080/0000 LENGTH(AH 2237 BK 1940)
018 "DIA CIR PLASTIC
LEN=0030 INSTALLED UNKN
TURNBERRY DR
(TWP)
0070/1560
0070/1078 GRAND POINT RD
(T524)
0070/0699

0070/0086 BMSBN 28/1004/0070/0000
017149 FT 1 1 00228 0 00 0171+06
NORFOLK SOUTHERN RAI RR
5 0070/0000 BMSBG 28/1004/0070/0000
LENGTH(AH 1940 BK 3445)
018 "DIA CIRC CONCR
0060/3445 LEN=0028 INSTALLED UNKN

0060/2458 PORTRAIT WY
(T576)
015 "DIA CIRC CONCR
0060/2447 LEN=0039 INSTALLED UNKN
024 "DIA CIR PLASTIC
0060/2196 LEN=0044 INSTALLED UNKN

0060/1163 015"H 21"W ELLIP METAL
LEN=0035 INSTALLED UNKN
PORTRAIT WY
(T576)
0060/1093 015"H 21"W ELLIP METAL
LEN=0040 INSTALLED 2002
018 "DIA CIR PLASTIC
0060/0616 LEN=0040 INSTALLED 2002

0060/0006 072 "DIA CIRC METAL
LEN=0060 INSTALLED UNKN
013704 FT 1 1 00228 0 00 0136+89
5 0060/0000 LENGTH(AH 3445 BK 3937)
015"H 21"W ELLIP METAL
0050/3434 LEN=0040 INSTALLED 2002
0050/2827 024 "DIA CAST IRON
LEN=0034 INSTALLED UNKN

EXTRACT DATE: 11/25/2024 ROADWAY MANAGEMENT SYSTEM PAGE NUMBER: 255
PRINT DATE: 11/26/2024 SLD COUNTY/SR - ANNUAL PRINT COUNTY: FRANKLIN

DIR: B TOTAL LEN: 4.209 MI. DIST: 08-3 SR: 1004
LEFT MUN: GREENE T RIGHT MUN: GREENE T

SYCAMORE GROVE RD
(T528)

0050/0952

1 1 00228 0 00 0097+52 009767 FT
CORNERTOWN RD
(T525)

0050/0000

NORTHFIELD BL
(TWP)

0040/3326

NORTHGATE COMMONS RD
(TWP)

0040/2707

TERRACE DR
(T427)

0040/2099

MENNO-HAVEN DR
(T505)

0040/1424

CHAMBERSBURG MS NORTH D
(GOVT)
CHAMBERSBURG MS NORTH D
(GOVT)

0040/0356

0040/0152
005782 FT

0050/2152 BMSBN 28/1004/0050/2141
1 1 00228 0 00 0118+93
WET WEATHER
0050/2141 BMSBG 28/1004/0050/2141
018 " DIA CIR PLASTIC
0050/1733 LEN=0040 INSTALLED UNKN
018 " DIA CIR PLASTIC
0050/1563 LEN=0040 INSTALLED UNKN
018 " DIA CIR PLASTIC
0050/1067 LEN=0040 INSTALLED UNKN
015 "H 21 "W ELLIP METAL
0050/1005 LEN=0110 INSTALLED UNKN

036 " DIA CIRC CONCR
LEN=0034 INSTALLED UNKN
048 "H 72 "W CONC STRUCT
0050/0845 LEN=0034 INSTALLED UNKN

009767 FT

MFC BEGIN = D
5 0050/0000 LENGTH(AH 3937 BK 3985)

0040/3007 015 " DIA CIRC CONCR
LEN=0034 INSTALLED UNKN

0040/1404 FRANKLIN SQUARE DR
(T692)
GREENE

0040/1393 CHAMBERSBURG B
0040/0946 BMSBN 28/1004/0040/0936
1 1 00228 0 00 0066+18
WET WEATHER
0040/0936 BMSBG 28/1004/0040/0936

0040/0152 NICHOLSON BL
(BORO)
1 1 00228 0 00 0056+82
5 0040/0000 LENGTH(AH 3985 BK 1736)
012 " DIA CIRC CONCR

EXTRACT DATE: 11/25/2024 ROADWAY MANAGEMENT SYSTEM PAGE NUMBER: 254
PRINT DATE: 11/26/2024 SLD COUNTY/SR - ANNUAL PRINT COUNTY: FRANKLIN

DIR: B TOTAL LEN: 4.209 MI. DIST: 08-3 SR: 1004
LEFT MUN: CHAMBERSBURG B RIGHT MUN: CHAMBERSBURG B

| | | | | | |
|------------------------------------|-----------|----|-------------|--------------------------------------|-------------------------|
| J. FRANK FAUST JR HIGH (GOVT) | 0030/1252 | == | 0030/1436 | LEN=0036 | INSTALLED UNKN |
| ROLAND AV (BORO) | 0030/1011 | == | 0030/1330 | 018 "DIA CIRC CONCR | LEN=0080 INSTALLED UNKN |
| | | == | | WOODSTOCK RD (BORO) | |
| | | == | 0030/1011 | CARLTON AV (BORO) | |
| 1 1 00228 0 00 0040+46 004046 FT | | == | 0030/0366 | 009 "DIA CIRC METAL | |
| HORST AV (BORO) | 0030/0000 | == | 0030/0013 | LEN=0035 | INSTALLED UNKN |
| | | == | 004046 FT | | |
| | | == | 5 0030/0000 | LENGTH(AH 1736 BK 2273) | |
| | | == | 0020/1783 | HUDSON AV (BORO) | |
| | | == | 0020/1438 | 018 "DIA CIRC METAL | |
| | | == | 0020/1145 | LEN=0030 | INSTALLED UNKN |
| | | == | 0020/0763 | OHIO AV (BORO) | |
| | | == | | PENNSYLVANIA AV (BORO) | |
| | | == | 0020/0379 | NORLAND AV (BORO) | |
| 001773 FT | | == | 001773 FT | 1 1 00228 0 00 0017+73 | |
| | | == | 5 0020/0000 | RAMSEY AV (BORO) | |
| PARK AV (BORO) | 0010/1345 | == | | LENGTH(AH 2273 BK 1773) | |
| | | == | | NC SCOTLAND AV | |
| | | == | 0010/1166 | SCOTLAND AV (TBC) | |
| | | == | 0010/0738 | ALLEY (BORO) | |
| | | == | 0010/0504 | WILSON AV (BORO) | |
| MORROW PL (BORO) | 0010/0250 | == | | | |
| | 000000 FT | == | 000000 FT | 1 1 00228 0 00 0000+00 | |
| | | == | NC CO | COLLEGE AV (BORO) | |
| EDGAR AV (SR0011 SEG 0370/0504) | 0010/0000 | == | INTER-BK | EDGAR AV (BORO) | |
| | | == | | COLLEGE AV (SR0011 SEG 0370/0504) | |
| | | == | 5 0010/0000 | MFC BEGIN = C | |
| | | == | | LENGTH(AH 1773 BK 0000) | |

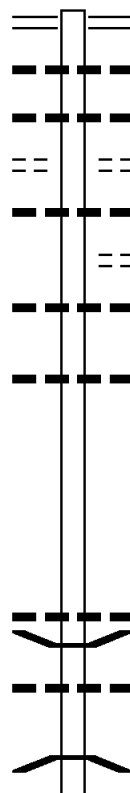
EXTRACT DATE: 11/25/2024 ROADWAY MANAGEMENT SYSTEM PAGE NUMBER: 253
PRINT DATE: 11/26/2024 SLD COUNTY/SR - ANNUAL PRINT COUNTY: FRANKLIN
DIR: B TOTAL LEN: 3.416 MI. DIST: 08-3 SR: 1003
LEFT MUN: GREENE T RIGHT MUN: GREENE T

SECOND AV
(T682)

018036 FT

0070/2991

014676 FT



018036 FT MAIN ST
0070/3360 (SR1006 SEG 0050/0000)
015"H 21"W ELLIP METAL
0070/3221 LEN=0039 INSTALLED 1997
018"DIA CIRC CONCR
0070/3113 LEN=0036 INSTALLED 1997
SECOND AV
(T402)
0070/2991 015"H 21"W ELLIP METAL
0070/2766 LEN=0033 INSTALLED 1997
THIRD AV
(T403)
0070/2632 015"H 21"W ELLIP METAL
0070/2233 LEN=0045 INSTALLED 1997
036"DIA CIRC CONCR
0070/1477 LEN=0048 INSTALLED 1997

014676 FT 1 0 00606 0 02 0155+70
5 0070/0000 LENGTH(AH 3360 BK 3022)

0060/1680 036"H 57"W ELLIP METAL
0060/1260 LEN=0045 INSTALLED UNKN
BMSBN 28/1003/0060/1019
018"DIA CIRC METAL
0060/1124 LEN=0104 INSTALLED UNKN
1 0 00606 0 01 0135+37
1-B1 (NB)
0060/1038 BMSBG 28/1003/0060/1019
RAGGED ROCK RD

EXTRACT DATE: 11/25/2024 ROADWAY MANAGEMENT SYSTEM PAGE NUMBER: 252
PRINT DATE: 11/26/2024 SLD COUNTY/SR - ANNUAL PRINT COUNTY: FRANKLIN

DIR: B TOTAL LEN: 3.416 MI. DIST: 08-3 SR: 1003
LEFT MUN: GREENE T RIGHT MUN: GREENE T

1 0 00606 0 01 0124+93 011654 FT
SHAFFER RD
(T553)

0060/0000

BRINDLE RD
(T415)

0050/0000

EDGE WOOD RD
(T421)

0040/0000

== 0060/0869 (T521)
048" DIA CIRC CONCR
-- -- 0060/0779 LEN=0078 INSTALLED UNKN
011654 FT
== 0060/0000 LENGTH(AH 3022 BK 1932)
018" DIA CIRC METAL
-- -- 0050/1898 LEN=0094 INSTALLED UNKN
038"H 60"W ELLIP METAL
-- -- 0050/1497 LEN=0072 INSTALLED UNKN
012"H 17"W ELLIP METAL
-- -- 0050/1491 LEN=0086 INSTALLED UNKN
018"H 27"W ELLIP METAL
-- -- 0050/1301 LEN=0090 INSTALLED UNKN
018"H 27"W ELLIP METAL
-- -- 0050/1099 LEN=0071 INSTALLED UNKN
CAPE HATTERAS DR
== 0050/0902 (TWP)
021" DIA CIRC METAL
-- -- 0050/0442 LEN=0080 INSTALLED UNKN
024"H 35"W ELLIP METAL
-- -- 0050/0058 LEN=0071 INSTALLED UNKN
009722 FT 1 0 00606 0 00 0097+35
NC WOODSTOCK RD
SHAFFER RD
== 0050/0000 LENGTH(AH 1932 BK 2800)
017"H 27"W ELLIP METAL
-- -- 0040/2658 LEN=0090 INSTALLED UNKN
024"H 36"W ELLIP METAL
-- -- 0040/2217 LEN=0095 INSTALLED UNKN
024" DIA CIRC METAL
-- -- 0040/1796 LEN=0079 INSTALLED UNKN
WOODSTOCK RD
== 0040/1477 (T520)
0040/0843 BMS EN 28/1003/0040/0801
1 0 00606 0 00 0077+36
T. CONOCHEGU
0040/0801 BMSBG 28/1003/0040/0801
018" DIA CIRC METAL
-- -- 0040/0465 LEN=0079 INSTALLED UNKN
006922 FT 1 0 00606 0 00 0069+35
EDGE WOOD RD
(T421)
== 0040/0000 LENGTH(AH 2800 BK 2681)
0030/2408 BMS EN 28/1003/0030/2296
1 0 00606 0 00 0065+52
CONOCOCH. CK.

EXTRACT DATE: 11/25/2024 ROADWAY MANAGEMENT SYSTEM PAGE NUMBER: 251
PRINT DATE: 11/26/2024 SLD COUNTY/SR - ANNUAL PRINT COUNTY: FRANKLIN

DIR: B TOTAL LEN: 3.416 MI. DIST: 08-3 SR: 1003
LEFT MUN: GREENE T RIGHT MUN: GREENE T

RAGGED EDGE RD
(T522)

0030/1936

==

SUMMER BREEZE LN
(T836)

0030/0351

==

1 0 00606 0 00 0042+41 004241 FT

SUMMER BREEZE LN
(T836)

0030/0000

==

MEADOW LN
(T563)
SHERWOOD DR
(T565)

0020/0625

==

0020/0305

==

001812 FT

==

HARVEST LN
(T412)

0010/1525

==

000000 FT

==

==

==

0030/2296 BMSBG 28/1003/0030/2296
NC EDGEWOOD RD

0030/0596 060"H 58"W METAL ARCH
LEN=0076 INSTALLED UNKN

004241 FT

5 0030/0000 LENGTH(AH 2681 BK 2429)

0020/1727 024 "DIA CIRC CONCR
LEN=0072 INSTALLED UNKN

0020/0960 AUDUBON CT
(T300)

0020/0267 018 "DIA CIRC CONCR
LEN=0046 INSTALLED UNKN
1 0 00606 0 00 0018+12
HERITAGE RD
(T567)

5 0020/0000 LENGTH(AH 2429 BK 1812)
GREENE
0010/1598 GUILFORD T

0010/1205 COLONIAL DR
(T479)

0010/0841 FARM LN
(T521)

0010/0816 018 "DIA CIRC CONCR
LEN=0030 INSTALLED UNKN

000000 FT 1 0 00606 0 00 0000+00
NC RAGGED EDGE RD

LINCOLN HW
(SR0030 SEG 0472/1238)
(SR0030 SEG 0473/1249)

INTER-BK RAGGED EDGE RD
(TWP)

5 0010/0000 MFC BEGIN = E
LENGTH(AH 1812 BK 0000)

EXTRACT DATE: 11/25/2024 ROADWAY MANAGEMENT SYSTEM PAGE NUMBER: 250
PRINT DATE: 11/26/2024 SLD COUNTY/SR - ANNUAL PRINT COUNTY: FRANKLIN
DIR: B TOTAL LEN: .000 MI. DIST: 08-3 SR: 1002
LEFT MUN: GREENE T RIGHT MUN: GREENE T

000000 FT



000000 FT
7010/0000 LENGTH(AH 0994 BK 0000)

EXTRACT DATE: 11/25/2024 ROADWAY MANAGEMENT SYSTEM PAGE NUMBER: 249
 PRINT DATE: 11/26/2024 SLD COUNTY/SR - ANNUAL PRINT COUNTY: FRANKLIN
 DIR: B TOTAL LEN: 2.621 MI. DIST: 08-3 SR: 1001
 LEFT MUN: GREENE T RIGHT MUN: GREENE T

BLACK GAP RD 013838 FT
 (SR0997 SEG 0390/0950) 0060/1628

2 0 28019 0 00 0122+05 012210 FT
 HAVER RD
 (T519) 0060/0000

010011 FT

2 0 28019 0 00 0077+05 007684 FT
 COOK RD
 (T509) 0040/0000

013838 FT BLACK GAP RD
 0060/1628 (SR0997 SEG 0390/0950)
 0060/1443 018" DIA CIRC CONCR
 LEN=0041 INSTALLED UNKN
 0060/0489 018" DIA CIR PLASTIC
 012210 FT LEN=0032 INSTALLED 2004
 0060/0000 LENGTH(AH 1628 BK 2199)
 0050/1473 024" DIA CIR PLASTIC
 LEN=0040 INSTALLED 2005
 0050/0779 021"H 15"W METAL ARCH
 LEN=0031 INSTALLED 2004
 010011 FT 2 0 28019 0 00 0100+32
 0050/0000 LENGTH(AH 2199 BK 2327)
 SHEARER RD
 (T511)
 0040/1646 012"H 17"W ELLIP METAL
 0040/1189 LEN=0028 INSTALLED UNKN
 0040/0464 021"H 15"W METAL ARCH
 LEN=0044 INSTALLED 2004
 0040/0030 012"H 15"W ELLIP METAL
 007684 FT LEN=0120 INSTALLED 2014
 0040/0000 LENGTH(AH 2327 BK 2692)
 0030/2165 022"H 36"W ELLIP METAL
 LEN=0051 INSTALLED UNKN

EXTRACT DATE: 11/25/2024 ROADWAY MANAGEMENT SYSTEM PAGE NUMBER: 248
PRINT DATE: 11/26/2024 SLD COUNTY/SR - ANNUAL PRINT COUNTY: FRANKLIN

DIR: B TOTAL LEN: 2.621 MI. DIST: 08-3 SR: 1001
LEFT MUN: GREENE T RIGHT MUN: GREENE T

004992 FT

002614 FT

000000 FT

| | | |
|-----|-----------|---|
| == | 0030/1570 | MOUNTAIN SHADOWS RD (T720) |
| --- | 0030/0926 | 012"H 18"W ELLIP METAL LEN=0025 INSTALLED UNKN |
| --- | 0030/0625 | 018"DIA CIRC METAL LEN=0035 INSTALLED 2004 |
| | 004992 FT | 2 0 28019 0 00 0050+13 |
| S | 0030/0000 | LENGTH(AH 2692 BK 2378) 021"H 15"W METAL ARCH |
| --- | 0020/1916 | LEN=0035 INSTALLED 2004 |
| ^ | 0020/1189 | BMSSEN 28/1001/0020/1164 2 0 28019 0 00 0037+82 |
| ^ | 0020/1164 | COLD SPRING BMSBG 28/1001/0020/1164 |
| --- | 0020/0922 | 017"H 13"W METAL ARCH LEN=0041 INSTALLED 1996 |
| | 002614 FT | 2 0 28019 0 00 0026+35 |
| == | 0020/0000 | BROOKENS RD (T523) |
| S | 0010/2277 | LENGTH(AH 2378 BK 2614) BMSSEN 28/1001/0010/2215 |
| | 0010/2215 | 2 0 28019 0 00 0022+25 |
| ◇ | 0010/1865 | CONOCO CHEAGUE CREEK BMSBG 28/1001/0010/2215 |
| ^ | 0010/1851 | BMSSEN 28/1001/0010/1851 2 0 28019 0 00 0018+63 |
| --- | 0010/1391 | T. CONCHEQUE BMSBG 28/1001/0010/1851 |
| --- | 0010/1042 | 018"DIA CIRC METAL LEN=0034 INSTALLED UNKN |
| --- | 0010/1022 | 015"H 21"W ELLIP METAL LEN=0033 INSTALLED UNKN |
| --- | 0010/0797 | 015"H 21"W ELLIP METAL LEN=0031 INSTALLED UNKN |
| | 000000 FT | 2 0 28019 0 00 0000+00 |
| | NC MO | UNT PLEASANT RD |
| | INTER-BK | MAIN ST (SR1008 SEG 0040/0539) |
| | | RITCHEY RD (T510) |
| S | 0010/0000 | MFC BEGIN = D LENGTH(AH 2614 BK 0000) |

EXTRACT DATE: 11/25/2024 ROADWAY MANAGEMENT SYSTEM PAGE NUMBER: 247
PRINT DATE: 11/26/2024 SLD COUNTY/SR - ANNUAL PRINT COUNTY: FRANKLIN

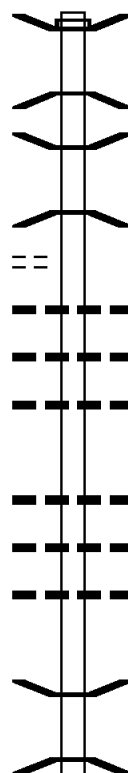
DIR: B TOTAL LEN: 36.279 MI. DIST: 08-3 SR: 997
LEFT MUN: LURGAN T RIGHT MUN: LURGAN T

TURNPIKE RAMP RD
(TNPk)

191553 FT

0770/1248

189229 FT



191553 FT AH-CUMBERLAND (21)
INTER-AHD BMSBN 28/0997/0770/2313
0770/2324 ENOLA RD
(SR0997 SEG 0010/0000)
2 0 28009 0 06 1579+23
LAUGHLIN RUN
0770/2313 BMSBG 28/0997/0770/2313
0770/1571 BMSBN 28/0997/0770/1558
2 0 28009 0 06 1571+62
0770/1558 TRIB. TO LAUGHLIN RUN
BMSBG 28/0997/0770/1558
0770/1207 018 "DIA CIRC CONCR
LEN=0040 INSTALLED UNKN
0770/0726 018 "DIA CIRC CONCR
LEN=0056 INSTALLED UNKN
0770/0537 018 "DIA CIRC CONCR
LEN=0047 INSTALLED UNKN
189229 FT 2 0 28009 0 06 1556+10
5 0770/0000 LENGTH(AH 2324 BK 2148)
0760/2127 018 "DIA CIRC CONCR
LEN=0059 INSTALLED UNKN
0760/1941 018 "DIA CIRC CONCR
LEN=0036 INSTALLED UNKN
0760/1770 018 "DIA CIRC CONCR
LEN=0052 INSTALLED UNKN
0760/0492 BMSBN 28/0997/0760/0479
2 0 28009 0 06 1539+56
T. LAUGHLIN
0760/0479 BMSBG 28/0997/0760/0479

EXTRACT DATE: 11/25/2024 ROADWAY MANAGEMENT SYSTEM PAGE NUMBER: 246
PRINT DATE: 11/26/2024 SLD COUNTY/SR - ANNUAL PRINT COUNTY: FRANKLIN

DIR: B TOTAL LEN: 36.279 MI. DIST: 08-3 SR: 997
LEFT MUN: LURGAN T RIGHT MUN: LURGAN T

| | | | | |
|----------------------------------|-----------|-----|-------------|---|
| | 187081 FT | | 187081 FT | 2 0 28009 0 06 1534+77 MOWERSVILLE RD (T620) |
| | | == | 5 0760/0000 | LENGTH(AH 2148 BK 1891) |
| | | --- | 0750/0598 | 018 "DIA CIRC CONCR LEN=0045 INSTALLED UNKN |
| | | --- | 0750/0347 | 021 "DIA CIRC CONCR LEN=0051 INSTALLED UNKN |
| | 185190 FT | | 185190 FT | 2 0 28009 0 06 1515+64 (APRA) EUGENE MARTIN OTTERBEIN CHURCH RD (T638) |
| EUGENE MARTIN (PRDR) | 0750/0000 | POI | 5 0750/0000 | LENGTH(AH 1891 BK 1411) 072"H 72"W CON BOX CUL |
| | | --- | 0740/1251 | LEN=0045 INSTALLED UNKN |
| | | --- | 0740/0435 | 018 "DIA CIRC CONCR LEN=0053 INSTALLED UNKN |
| | | --- | 0740/0005 | 060"H 60"W CON BOX CUL LEN=0054 INSTALLED UNKN |
| | 183779 FT | | 183779 FT | 2 0 28009 0 06 1501+53 |
| | | | 5 0740/0000 | LENGTH(AH 1411 BK 3141) 018 "DIA CIRC CONCR |
| | | --- | 0730/2730 | LEN=0054 INSTALLED UNKN |
| | | --- | 0730/2563 | 024 "DIA CIRC CONCR LEN=0062 INSTALLED UNKN |
| | | --- | 0730/1592 | 072"H 72"W CON BOX CUL LEN=0060 INSTALLED UNKN |
| | | --- | 0730/1276 | 018 "DIA CIRC CONCR LEN=0048 INSTALLED UNKN |
| NEGLEY'S WELL DRILLING (PRDR) | 0730/0714 | POI | 0730/0714 | (APRA) NEGLEY'S WELL DR 018 "DIA CIRC CONCR |
| | | --- | 0730/0604 | LEN=0055 INSTALLED UNKN |
| | 180638 FT | | 180638 FT | 2 0 28009 0 06 1470+12 OTTERBEIN SCHOOL RD (T618) |
| | | == | 5 0730/0000 | LENGTH(AH 3141 BK 3461) 072"H 72"W CON BOX CUL |
| | | --- | 0720/3335 | LEN=0064 INSTALLED UNKN |

EXTRACT DATE: 11/25/2024 ROADWAY MANAGEMENT SYSTEM PAGE NUMBER: 245
PRINT DATE: 11/26/2024 SLD COUNTY/SR - ANNUAL PRINT COUNTY: FRANKLIN

DIR: B TOTAL LEN: 36.279 MI. DIST: 08-3 SR: 997
LEFT MUN: LURGAN T RIGHT MUN: LURGAN T

177177 FT

0720/1449 072"H 72"W CON BOX CUL
LEN=0044 INSTALLED UNKN
018"DIA CIRC CONCR
0720/0900 LEN=0050 INSTALLED UNKN
018"DIA CIRC CONCR
0720/0483 LEN=0056 INSTALLED UNKN
024"DIA CIRC CONCR
0720/0140 LEN=0049 INSTALLED UNKN
177177 FT 2 0 28009 0 06 1435+51
OTTO LOOP RD
(T634)
5 0720/0000 LENGTH(AH 3461 BK 3245)
0710/2464 BMS EN 28/0997/0710/2455
2 0 28009 0 06 1427+55
PAXTON RUN
0710/2455 BMSBG 28/0997/0710/2455
072"H 72"W CON BOX CUL
0710/2438 LEN=0048 INSTALLED UNKN
LURGAN RD
(T634)
0710/2222
0710/1579 021"DIA CIRC CONCR
LEN=0054 INSTALLED UNKN

173932 FT

173932 FT 2 0 28009 0 06 1403+06
5 0710/0000 LENGTH(AH 3245 BK 2097)
060"H 60"W CON BOX CUL
0700/2087 LEN=0045 INSTALLED UNKN
024"DIA CIRC CONCR
0700/1259 LEN=0046 INSTALLED UNKN

171835 FT

0700/0242 030"DIA CIRC CONCR
LEN=0071 INSTALLED UNKN
060"H 60"W CON BOX CUL
0700/0016 LEN=0068 INSTALLED UNKN
171835 FT 2 0 28009 0 06 1382+09
5 0700/0000 LENGTH(AH 2097 BK 2412)
0690/0933 018"DIA CIRC CONCR
LEN=0048 INSTALLED UNKN
060"H 60"W CON BOX CUL

DIR: B TOTAL LEN: 36.279 MI. DIST: 08-3 SR: 997
LEFT MUN: LURGAN T RIGHT MUN: LURGAN T

| | | | | | |
|------------------------|-----------|--|-------------|--------------------------|----------------|
| | 169423 FT | | 0690/0423 | LEN=0043 | INSTALLED UNKN |
| | | | 169423 FT | 2 0 28009 0 06 | 1357+97 |
| | | | | NEWBURG RD | |
| | | | INTER-BK | (SR0641 SEG 0300/0000) | |
| | | | | NEWBURG RD | |
| | | | | (SR0641 SEG 0300/0000) | |
| | 169423 FT | | 5 0690/0000 | LTH AH 002412 BK 000100 | |
| | | | 169423 FT | | |
| FORGE HILL RD | | | 7684/0000 | LTH AH 000100 BK 002062 | |
| (SR0641 SEG 0290/0000) | 0680/2062 | | INTER-AHD | ROXBERRY RD | |
| | | | 0680/2062 | (SR0641 SEG 0290/0000) | |
| | | | 0680/1600 | BMSSEN 28/0997/0680/1505 | |
| | | | | LURGAN | |
| | | | 0680/1553 | LETTERKENNY T | |
| | | | | 1 0 00264 5 06 | 0617+14 |
| | | | | CONODOGUINET CREEK | |
| | | | 0680/1505 | BMSBG 28/0997/0680/1505 | |
| | | | | 018 "DIA CIRC CONCR | |
| | | | 0680/1474 | LEN=0017 | INSTALLED UNKN |
| | | | 0680/1019 | BMSSEN 28/0997/0680/0968 | |
| | | | | 1 0 00264 5 06 | 0617+14 |
| | | | | CONODOGUINET | |
| | | | 0680/0992 | BMSBG 28/0997/0680/0968 | |
| | | | | | |
| 1 0 00264 5 06 0607+34 | 167361 FT | | 167361 FT | | |
| MOUNTAIN RD | | | 5 0680/0000 | LENGTH(AH 2062 BK 2183) | |
| (SR4004 SEG 0320/1986) | 0680/0000 | | | 018 "DIA CIRC METAL | |
| | | | | LEN=0033 | INSTALLED UNKN |
| | | | 0670/1507 | CARDINAL DR | |
| | | | | (T580) | |
| | | | 0670/1440 | | |
| | | | | | |
| SANDY MOUNT RD | | | | 018 "DIA CIRC CONCR | |
| (T588) | 0670/0694 | | | LEN=0033 | INSTALLED UNKN |
| LC FOR SANDY MOUNT RD | | | | 1 0 00264 5 06 | 0585+59 |
| (CONN) | 0670/0380 | | | CARDINAL DR | |
| | | | | (T580) | |
| | | | 0670/0023 | LENGTH(AH 2183 BK 2100) | |
| | 165178 FT | | 165178 FT | 015 "DIA CIRC CONCR | |
| | | | | LEN=0043 | INSTALLED UNKN |
| | | | 5 0670/0000 | 018 "DIA CIRC CONCR | |
| | | | | LEN=0034 | INSTALLED UNKN |
| | | | 0660/1685 | 018 "DIA CIRC CONCR | |
| | | | | LEN=0045 | INSTALLED UNKN |
| | | | 0660/1140 | | |
| | | | 0660/0642 | | |

EXTRACT DATE: 11/25/2024 ROADWAY MANAGEMENT SYSTEM PAGE NUMBER: 243
PRINT DATE: 11/26/2024 SLD COUNTY/SR - ANNUAL PRINT COUNTY: FRANKLIN

DIR: B TOTAL LEN: 36.279 MI. DIST: 08-3 SR: 997
LEFT MUN: LETTERKENNY T RIGHT MUN: LETTERKENNY T

SHORT RD
(T590)

0660/0527

163078 FT

015 "DIA CIRC CONCR
LEN=0043 INSTALLED UNKN
1 0 00264 5 06 0564+59
[S] 0660/0000 LENGTH(AH 2100 BK 2562)

018 "DIA CIRC CONCR
LEN=0047 INSTALLED UNKN
0650/1962

RBR

160516 FT

0650/0086 BMSBN 28/0997/0650/0000
LETTERKENNY
0650/0033 LURGAN T
160516 FT 1 0 00264 5 05 0538+97
P3
CONODOGUINET CREEK
[S] 0650/0000 BMSBG 28/0997/0650/0000
LENGTH(AH 2562 BK 2385)

RBR

158131 FT

030 "DIA CIRC CONCR
LEN=0046 INSTALLED UNKN
OAKDALE RD
0640/1216 (T651)
0640/1121

024 "DIA CIRC METAL
LEN=0050 INSTALLED UNKN
1 0 00264 5 05 0514+91
[S] 0640/0000 LENGTH(AH 2385 BK 2396)

EBENEZER RD
(T633)

0630/1557

155735 FT

018 "DIA CIRC CONCR
LEN=0042 INSTALLED UNKN
018 "DIA CIRC CONCR
LEN=0055 INSTALLED UNKN
0630/1398
0630/0835

1 0 00264 5 05 0491+16
TAN YARD HILL RD
(SR0433 SEG 0200/3102)
[S] 0630/0000 LENGTH(AH 2396 BK 2636)
018 "DIA CIRC CONCR
LEN=0040 INSTALLED UNKN
LURGAN RD
0620/2252 (T631)
0620/1956

EXTRACT DATE: 11/25/2024 ROADWAY MANAGEMENT SYSTEM PAGE NUMBER: 242
PRINT DATE: 11/26/2024 SLD COUNTY/SR - ANNUAL PRINT COUNTY: FRANKLIN

DIR: B TOTAL LEN: 36.279 MI. DIST: 08-3 SR: 997
LEFT MUN: LURGAN T RIGHT MUN: LURGAN T

PENNY LN
(TWP)
1 0 00340 0 05 0666+79 153099 FT
REED RD
(T636)
0620/0089
0620/0000

OTTERBEIN RD
(T638)
0610/0485

150794 FT

CREEK RD
(T637)
0600/3275

147461 FT

| Station | Length | Material | Notes |
|-----------|--------|--------------------------|-------------------------|
| 0620/1596 | 015 | "DIA CIRC CONCR | LEN=0046 INSTALLED UNKN |
| 0620/0488 | 015 | "DIA CIRC CONCR | LEN=0038 INSTALLED UNKN |
| 153099 | FT | | |
| 0620/0000 | 5 | LENGTH(AH 2636 BK 2305) | 018 "DIA CIRC METAL |
| 0610/2286 | | LEN=0020 | INSTALLED UNKN |
| 0610/2117 | | 015 "DIA CIRC CONCR | LEN=0058 INSTALLED UNKN |
| 0610/1721 | | 015 "DIA CIRC CONCR | LEN=0049 INSTALLED UNKN |
| 0610/0961 | | 015 "DIA CIRC CONCR | LEN=0038 INSTALLED UNKN |
| 0610/0485 | | EBENEZER RD | (T633) |
| 0610/0098 | | BMSSEN 28/0997/0610/0000 | LURGAN |
| 0610/0050 | | LETTERKENNY T | 1 0 00340 0 05 0643+47 |
| 150794 | FT | | CONODOGUINET CREEK |
| 0610/0000 | 5 | BMSBG 28/0997/0610/0000 | LENGTH(AH 2305 BK 3333) |
| 0600/1648 | | 015 "DIA CIRC METAL | LEN=0040 INSTALLED UNKN |
| 0600/1220 | | PARK RD | (T635) |
| 0600/0968 | | BMSSEN 28/0997/0600/0944 | 1 0 00340 0 05 0619+53 |
| 0600/0944 | | TRIB CONODOGUINET CK | BMSBG 28/0997/0600/0944 |
| 0600/0114 | | 018 "DIA CIRC CONCR | LEN=0040 INSTALLED UNKN |
| 147461 | FT | | 1 0 00340 0 05 0610+09 |
| 0600/0000 | 5 | LENGTH(AH 3333 BK 2938) | |

EXTRACT DATE: 11/25/2024 ROADWAY MANAGEMENT SYSTEM PAGE NUMBER: 241
PRINT DATE: 11/26/2024 SLD COUNTY/SR - ANNUAL PRINT COUNTY: FRANKLIN

DIR: B TOTAL LEN: 36.279 MI. DIST: 08-3 SR: 997
LEFT MUN: LETTERKENNY T RIGHT MUN: LETTERKENNY T

CHURCH RD
(T631)

0590/1490

144523 FT

142510 FT

139692 FT

| | |
|-----------|--|
| 0590/2009 | 015 "DIA CIRC CONCR LEN=0041 INSTALLED UNKN |
| 0590/1466 | 015 "DIA CIRC CONCR LEN=0040 INSTALLED UNKN |
| 0590/1183 | 015 "DIA CIRC CONCR LEN=0041 INSTALLED UNKN |
| 0590/0216 | 018 "DIA CIRC METAL LEN=0040 INSTALLED UNKN |
| 0590/0027 | 018 "DIA CIRC METAL LEN=0027 INSTALLED UNKN |
| 144523 FT | 1 0 00340 0 05 0581+12 ORRSTOWN RD (SR0533 SEG 0060/0000) LENGTH(AH 2938 BK 2013) |
| 0590/0000 | 018 "DIA CIRC METAL LEN=0043 INSTALLED UNKN |
| 0580/1245 | 015 "DIA CIRC CONCR LEN=0049 INSTALLED UNKN |
| 0580/0426 | BMSSEN 28/0997/0580/0000 1 0 00340 0 04 0543+76 LEHMAN RUN |
| 0580/0058 | BMSBG 28/0997/0580/0000 LENGTH(AH 2013 BK 2818) |
| 142510 FT | 024 "DIA CIRC CONCR LEN=0057 INSTALLED UNKN |
| 0580/0000 | 018 "DIA CIRC CONCR LEN=0053 INSTALLED UNKN |
| 0570/2346 | 018 "DIA CIRC CONCR LEN=0052 INSTALLED UNKN |
| 0570/2192 | 018 "DIA CIRC CONCR LEN=0052 INSTALLED UNKN |
| 0570/1694 | 036"H 48"W CON BOX CUL LEN=0046 INSTALLED UNKN |
| 0570/1266 | 018 "DIA CIRC METAL LEN=0048 INSTALLED UNKN |
| 0570/0781 | 030 "DIA CIRC METAL LEN=0053 INSTALLED UNKN |
| 0570/0538 | 1 0 00340 0 04 0515+58 LENGTH(AH 2818 BK 3000) |
| 0570/0017 | 018 "DIA CIRC METAL LEN=0051 INSTALLED UNKN |
| 139692 FT | 018 "DIA CIRC METAL LEN=0046 INSTALLED UNKN |
| 0570/0000 | |
| 0560/2815 | |
| 0560/2707 | |

EXTRACT DATE: 11/25/2024 ROADWAY MANAGEMENT SYSTEM PAGE NUMBER: 240
PRINT DATE: 11/26/2024 SLD COUNTY/SR - ANNUAL PRINT COUNTY: FRANKLIN

DIR: B TOTAL LEN: 36.279 MI. DIST: 08-3 SR: 997
LEFT MUN: LETTERKENNY T RIGHT MUN: LETTERKENNY T

136692 FT

133238 FT

| | |
|-----------|--|
| 0560/1582 | 030 " DIA CIRC CONCR LEN=0074 INSTALLED UNKN |
| 0560/1227 | 024 " DIA CIRC CONCR LEN=0057 INSTALLED UNKN |
| 0560/0552 | 019"H 30"W ELLIP CONC LEN=0040 INSTALLED 2012 |
| 0560/0068 | 024 " DIA CIRC CONCR LEN=0042 INSTALLED UNKN |
| 136692 FT | 1 0 00340 0 04 0485+58 IRON BRIDGE RD (T598) |
| 0560/0000 | LENGTH(AH 3000 BK 3454) |
| 0550/2821 | 019"H 30"W ELLIP CONC LEN=0040 INSTALLED 2012 |
| 0550/2506 | 004"H 23"W ELLIP CONC LEN=0045 INSTALLED 2012 |
| 0550/1825 | BMS EN 28/0997/0550/1747 1 0 00340 0 04 0468+60 MUDDY RUN |
| 0550/1756 | BMS BG 28/0997/0550/1747 |
| 0550/1725 | 018 " DIA CIR PLASTIC LEN=0015 INSTALLED 2016 |
| 0550/1459 | 030 " DIA CIRC CONCR LEN=0057 INSTALLED UNKN |
| 0550/0726 | 014"H 23"W ELLIP CONC LEN=0035 INSTALLED 2012 |
| 0550/0695 | T. MUDDY RUN STRUCTURE LENGTH 17 FT BMS ID 28/0997/0550/0695 |
| 0550/0138 | 018 " DIA CIRC CONCR LEN=0058 INSTALLED UNKN |
| 0550/0008 | 048"H 60"W CON BOX CUL LEN=0051 INSTALLED UNKN |
| 133238 FT | 1 0 00340 0 04 0451+04 |
| 0550/0000 | LENGTH(AH 3454 BK 2617) |
| 0540/1955 | 030 " DIA CIRC CONCR LEN=0090 INSTALLED UNKN |
| 0540/1577 | 018 " DIA CIRC CONCR LEN=0065 INSTALLED UNKN |
| 0540/1432 | 060 " DIA CIRC METAL LEN=0061 INSTALLED UNKN |
| 0540/1026 | 042 " DIA CIRC CONCR LEN=0052 INSTALLED UNKN |
| | 019"H 30"W ELLIP CONC |

EXTRACT DATE: 11/25/2024 ROADWAY MANAGEMENT SYSTEM PAGE NUMBER: 239
PRINT DATE: 11/26/2024 SLD COUNTY/SR - ANNUAL PRINT COUNTY: FRANKLIN

DIR: B TOTAL LEN: 36.279 MI. DIST: 08-3 SR: 997
LEFT MUN: LETTERKENNY T RIGHT MUN: LETTERKENNY T

130621 FT

0540/0896 LEN=0056 INSTALLED 2012
024 "DIA CIRC METAL
0540/0320 LEN=0061 INSTALLED UNKN
024 "DIA CIRC METAL
0540/0003 LEN=0068 INSTALLED UNKN
130621 FT 1 0 00340 0 04 0425+14
5 0540/0000 LENGTH(AH 2617 BK 2536)

LETTERKENNY
GREENE T
0530/1844 024 "DIA CIRC METAL
0530/1780 LEN=0149 INSTALLED UNKN
030 "DIA CIRC METAL
0530/1612 LEN=0150 INSTALLED UNKN
SMITH RD
0530/1470 (T602)

128085 FT

128085 FT 1 0 00340 0 03 0400+08
5 0530/0000 LENGTH(AH 2536 BK 2524)

014"H 23"W ELLIP CONC
0520/1747 LEN=0032 INSTALLED 2012

0520/0724 BMS EN 28/0997/0520/0707
1 0 00340 0 03 0381+91
T. MUDDY RUN
0520/0707 BMS BG 28/0997/0520/0707

125561 FT

125561 FT 1 0 00340 0 03 0374+84
5 0520/0000 LENGTH(AH 2524 BK 1989)

COFFEY AV
(T830)

0510/0027
123572 FT

ROWE RUN RD
(SR0433 SEG 0050/0000) 0510/0000

014"H 23"W ELLIP METAL
0510/0255 LEN=0032 INSTALLED 2012
015 "DIA CIRC METAL
0510/0095 LEN=0049 INSTALLED UNKN
(APRA) LETTERKENNY DEPO
0510/0027 1 0 00340 0 03 0357+10
123572 FT 024 "DIA CIRC METAL
LEN=0094 INSTALLED UNKN
ROWE RUN RD
(SR0433 SEG 0050/0000)
5 0510/0000 LENGTH(AH 1989 BK 2637)
018 "DIA CIRC METAL

EXTRACT DATE: 11/25/2024 ROADWAY MANAGEMENT SYSTEM PAGE NUMBER: 238
PRINT DATE: 11/26/2024 SLD COUNTY/SR - ANNUAL PRINT COUNTY: FRANKLIN
DIR: B TOTAL LEN: 36.279 MI. DIST: 08-3 SR: 997
LEFT MUN: GREENE T RIGHT MUN: GREENE T

120935 FT

118164 FT

116943 FT

| | | |
|------------------|-------------------------|-------------------------|
| 0500/2600 | LEN=0060 | INSTALLED 2012 |
| 0500/2575 | 015 "DIA CIRC METAL | LEN=0035 INSTALLED UNKN |
| 0500/1230 | (AAR 831922K)#TRKS 01 | |
| 0500/0268 | 024 "DIA CIRC CONCR | LEN=0036 INSTALLED UNKN |
| 120935 FT | 2 0 28016 0 00 0309+60 | |
| 0500/0000 | LENGTH(AH 2637 BK 2771) | |
| 0490/1016 | 014"H 23"W ELLIP CONCR | LEN=0040 INSTALLED 2012 |
| 0490/0851 | GRANDVIEW E.S. DR | (PRDR) |
| 0490/0565 | GRANDVIEW E.S. DR | (PRDR) |
| 0490/0482 | GRANDVIEW E.S. DR | (PRDR) |
| 118164 FT | 2 0 28016 0 00 0345+92 | |
| 0490/0000 | ESLER DR | (T700) |
| 0480/1204 | LENGTH(AH 2771 BK 1221) | 015 "DIA CIRC CONCR |
| 0480/0429 | LEN=0028 INSTALLED UNKN | GREENVILLAGE RD |
| 0480/0211 | (T605) | PINE STUMP RD |
| 0480/0050 | (T613) | 000"H 00"W **UNKNOWN** |
| 116943 FT | LEN=0040 INSTALLED UNKN | 1 0 00340 0 01 0111+35 |
| NC CUMBERLAND HW | SR 0011 | (SR0011 SEG 0450/0000) |
| 0480/0000 | LENGTH(AH 1221 BK 2979) | 018 "DIA CIRC METAL |
| 0470/2783 | LEN=0046 INSTALLED UNKN | 018 "DIA CIRC CONCR |
| 0470/2626 | LEN=0046 INSTALLED UNKN | 018 "DIA CIRC CONCR |
| 0470/2305 | LEN=0040 INSTALLED UNKN | |

EXTRACT DATE: 11/25/2024 ROADWAY MANAGEMENT SYSTEM PAGE NUMBER: 237
PRINT DATE: 11/26/2024 SLD COUNTY/SR - ANNUAL PRINT COUNTY: FRANKLIN

DIR: B TOTAL LEN: 36.279 MI. DIST: 08-3 SR: 997
LEFT MUN: GREENE T RIGHT MUN: GREENE T

113964 FT
DAVID H MARTIN EXCAVATI
(PRDR) 0460/2594

SR 9101 SH
(SR9101 SEG 0010/0000) 0460/0254

1 0 00340 0 00 0053+56 111205 FT
MAIN ST
(SR1006 SEG 0010/0000) 0460/0000

KARVOIS CT
(T793) 0450/2306

| | |
|-----------|--|
| 0470/1210 | 018 "DIA CIRC CONCR LEN=0062 INSTALLED UNKN |
| 0470/0965 | 018 "DIA CIRC CONCR LEN=0054 INSTALLED UNKN |
| 0470/0338 | 018 "DIA CIRC CONCR LEN=0047 INSTALLED UNKN |
| 113964 FT | 1 0 00340 0 01 0081+15 |
| 0470/0000 | LENGTH(AH 2979 BK 2759) |
| 0460/2594 | (APRA) DAVID H MARTIN E |
| 0460/1960 | 018 "DIA CIRC METAL LEN=0078 INSTALLED UNKN |
| 0460/1205 | 018 "DIA CIRC CONCR LEN=0079 INSTALLED UNKN |
| 0460/0842 | 024 "DIA CIRC CONCR LEN=0093 INSTALLED UNKN |
| 0460/0254 | SR 9101 SH (SR9101 SEG 0010/0000) |
| 0460/0048 | 030 "DIA CIRC CONCR LEN=0114 INSTALLED UNKN |
| 111205 FT | |
| 0460/0000 | LENGTH(AH 2759 BK 3311) |
| 0450/3084 | 027"H 42"W ELLIP METAL LEN=0102 INSTALLED UNKN |
| 0450/2575 | 024 "DIA CIRC CONCR LEN=0080 INSTALLED UNKN |
| 0450/2215 | 018 "DIA CIRC CONCR LEN=0112 INSTALLED UNKN |
| 0450/2105 | (APRA) BLACK FOREST EST BLACK FOREST ESTATES DR (PRDR) |
| 0450/2096 | TRISTAN TRAIL (T798) |
| 0450/1936 | 024 "DIA CIRC CONCR LEN=0120 INSTALLED UNKN |
| 0450/1617 | 030 "DIA CIRC CONCR LEN=0160 INSTALLED UNKN |
| 0450/0908 | 018 "DIA CIRC CONCR LEN=0113 INSTALLED UNKN |
| | 024 "DIA CIRC CONCR |

EXTRACT DATE: 11/25/2024 ROADWAY MANAGEMENT SYSTEM PAGE NUMBER: 236
PRINT DATE: 11/26/2024 SLD COUNTY/SR - ANNUAL PRINT COUNTY: FRANKLIN

DIR: B TOTAL LEN: 36.279 MI. DIST: 08-3 SR: 997
LEFT MUN: GREENE T RIGHT MUN: GREENE T

| | | | | |
|----------------------------------|----|-----------|--------------------------|----------------|
| 107894 FT | == | 0450/0173 | LEN=0040 | INSTALLED UNKN |
| | | 107894 FT | 2 0 28009 0 02 0602+83 | |
| | | | BYERS RD | |
| | | | (T416) | |
| | == | 0450/0000 | LENGTH(AH 3311 BK 3256) | |
| | | 0440/2707 | BMSSEN 28/0997/0440/2656 | |
| | | | 2 0 28009 0 02 0596+89 | |
| | | 0440/2656 | NORFOLK SOUTHERN RAIL RR | |
| | | | BMSBG 28/0997/0440/2656 | |
| | | | 036 "DIA CIRC CONCR | |
| | | 0440/2337 | LEN=0296 | INSTALLED UNKN |
| | | | | |
| | == | 0440/1063 | 018 "DIA CIRC CONCR | |
| | | | LEN=0096 | INSTALLED UNKN |
| 104638 FT | | 104638 FT | 2 0 28009 0 02 0570+45 | |
| | | | MOUNTAIN RUN | |
| | | | STRUCTURE LENGTH 16 FT | |
| | | | BMSID 28/0997/0440/0000 | |
| | == | 0440/0000 | LENGTH(AH 3256 BK 2051) | |
| | | | 018 "DIA CIRC CONCR | |
| | | 0430/1490 | LEN=0108 | INSTALLED UNKN |
| | | | PHILLAMAN RU | |
| | | | STRUCTURE LENGTH 17 FT | |
| | | 0430/1170 | BMSID 28/0997/0430/1196 | |
| | | | DORON DR | |
| | | 0430/0618 | (TWP) | |
| | | | | |
| | == | 0430/0015 | BOYER RD | |
| | | 102587 FT | (T543) | |
| 2 0 28009 0 02 0550+12 102587 FT | | | | |
| BOYER RD | | | | |
| (SR1006 SEG 0050/1203) 0430/0000 | | | | |
| | == | 0430/0000 | LENGTH(AH 2051 BK 1122) | |
| | | | 018 "DIA CIRC CONCR | |
| | | 0420/1090 | LEN=0132 | INSTALLED UNKN |
| | | | FROM 8011/0500 SH | |
| | | 0420/0626 | (CONN) | |
| | | | RAMP A-1 RD | |
| | | | (SR8011 SEG 0250/0000) | |
| | | | RAMP A-2 RD | |
| | | | (SR8011 SEG 0500/0600) | |
| | | 0420/0491 | | |
| | | 0420/0376 | BMSSEN 28/0997/0420/0125 | |
| | | 0420/0318 | MFC BEGIN = C | |
| | | | 2 0 28009 0 02 0539+78 | |
| | | | I-B1 (SB) | |
| | | 0420/0156 | BMSBG 28/0997/0420/0125 | |

EXTRACT DATE: 11/25/2024 ROADWAY MANAGEMENT SYSTEM PAGE NUMBER: 235
PRINT DATE: 11/26/2024 SLD COUNTY/SR - ANNUAL PRINT COUNTY: FRANKLIN

DIR: B TOTAL LEN: 36.279 MI. DIST: 08-3 SR: 997
LEFT MUN: GREENE T RIGHT MUN: GREENE T

| | | | | | | |
|-----------------------------------|-----------|--|--|--|-----------|-----------------------------|
| | | | | | 0420/0091 | FROM 0696/0010 SH (CONN) |
| | | | | | 0420/0059 | 018 "DIA CIRC CONCR |
| 101465 FT | | | | | 101465 FT | LEN=0022 INSTALLED UNKN |
| | | | | | | 2 0 28009 0 02 0538+13 |
| | | | | | | OLDE SCOTLAND RD |
| | | | | | | (SR0696 SEG 0010/0000) |
| | | | | | 0420/0000 | LENGTH(AH 1122 BK 3362) |
| | | | | | 0410/3218 | TO 0696/0010 SH |
| | | | | | | (CONN) |
| | | | | | 0410/3204 | 018 "DIA CIRC METAL |
| | | | | | | LEN=0055 INSTALLED UNKN |
| | | | | | 0410/3024 | VALLEY VIEW DR |
| | | | | | | (T410) |
| LC TO CHAMBERSBURG ML R (CONN) | 0410/2959 | | | | | |
| | | | | | 0410/2801 | 018 "DIA CIR UNKNOWN |
| CHAMBERSBURG MALL (PRDR) | 0410/2707 | | | | | LEN=0040 INSTALLED UNKN |
| | | | | | 0410/2707 | |
| | | | | | 0410/2388 | 018 "DIA CIRC METAL |
| | | | | | | LEN=0040 INSTALLED UNKN |
| | | | | | 0410/2109 | 018 "DIA CIRC METAL |
| | | | | | | LEN=0040 INSTALLED UNKN |
| | | | | | 0410/1976 | INTERCHANGE DR |
| | | | | | | (T412) |
| | | | | | 0410/1872 | 018 "DIA CIRC METAL |
| | | | | | | LEN=0034 INSTALLED UNKN |
| | | | | | | |
| | | | | | 0410/0840 | 018 "DIA CIRC METAL |
| | | | | | | LEN=0050 INSTALLED UNKN |
| | | | | | 0410/0625 | 030 "DIA CIRC METAL |
| | | | | | | LEN=0040 INSTALLED UNKN |
| | | | | | 0410/0587 | 024 "DIA CIRC METAL |
| | | | | | | LEN=0060 INSTALLED UNKN |
| | | | | | 0410/0266 | 018 "DIA CIRC METAL |
| | | | | | | LEN=0049 INSTALLED UNKN |
| DAWN LN (T562) | 0410/0126 | | | | | |
| | | | | | 0410/0027 | 024 "DIA CIRC METAL |
| | | | | | | LEN=0049 INSTALLED UNKN |
| | | | | | 0410/0008 | 018 "DIA CIRC CONCR |
| | | | | | | LEN=0048 INSTALLED UNKN |
| 098103 FT | | | | | 098103 FT | 2 0 28009 0 02 0504+56 |
| | | | | | 0410/0000 | LENGTH(AH 3362 BK 3014) |
| | | | | | | 018 "DIA CIRC CONCR |
| | | | | | 0400/2513 | LEN=0072 INSTALLED UNKN |
| SMOKETOWN RD | | | | | | |

| DIR: B | TOTAL LEN: 36.279 MI. | DIST: 08-3 | SR: 997 |
|-----------------------|-----------------------|---------------------|---|
| LEFT MUN: GREENE T | | RIGHT MUN: GREENE T | |
| (T526) | 0400/2466 | 0400/2371 | 015"H 21"W ELLIP METAL LEN=0053 INSTALLED UNKN |
| | | 0400/2172 | 018"DIA CIRC CONCR LEN=0049 INSTALLED UNKN |
| WILLIAMSBURG CR | 0400/2026 | 0400/2026 | PAXTON CT (T547) |
| (TWP) | | 0400/1534 | 018"DIA CIRC CONCR LEN=0058 INSTALLED UNKN |
| UTHER DR | 0400/1370 | 0400/1370 | BANBURY LN (T676) |
| (TWP) | | 0400/1319 | 018"DIA CIRC CONCR LEN=0039 INSTALLED UNKN |
| | | 0400/0959 | 018"DIA CIRC CONCR LEN=0039 INSTALLED UNKN |
| | | 0400/0617 | 018"DIA CIRC CONCR LEN=0040 INSTALLED UNKN |
| UTHER DR | 0400/0553 | 0400/0317 | 018"DIA CIRC CONCR LEN=0043 INSTALLED UNKN |
| (TWP) | 095089 FT | 095089 FT | 2 0 28009 0 02 0474+42 WHITE CHURCH RD (T614) |
| | | 0400/0000 | LENGTH(AH 3014 BK 1400) 018"DIA CIRC CONCR |
| | | 0390/1368 | LEN=0058 INSTALLED UNKN |
| MOUNT PLEASANT RD | 0390/0950 | 0390/0933 | 014"H 23"W ELLIP CONC LEN=0064 INSTALLED UNKN |
| SR1001 SEG 0060/1628) | | 0390/0294 | 018"DIA CIRC CONCR LEN=0052 INSTALLED UNKN |
| | 093689 FT | 093689 FT | 2 0 28009 0 02 0460+42 LENGTH(AH 1400 BK 3669) |
| | | 0390/0000 | 024"DIA CIRC CONCR LEN=0038 INSTALLED UNKN |
| | | 0380/3363 | 014"H 23"W ELLIP CONC LEN=0040 INSTALLED UNKN |
| | | 0380/3114 | 014"H 23"W ELLIP CONC LEN=0040 INSTALLED UNKN |
| | | 0380/2470 | 014"H 23"W ELLIP CONC LEN=0040 INSTALLED UNKN |
| | | 0380/2207 | 014"H 23"W ELLIP CONC LEN=0040 INSTALLED UNKN |
| | | 0380/1562 | 014"H 23"W ELLIP CONC LEN=0032 INSTALLED UNKN |
| | | 0380/1258 | 018"DIA CIRC CONCR LEN=0030 INSTALLED UNKN |

EXTRACT DATE: 11/25/2024 ROADWAY MANAGEMENT SYSTEM PAGE NUMBER: 233
PRINT DATE: 11/26/2024 SLD COUNTY/SR - ANNUAL PRINT COUNTY: FRANKLIN

DIR: B TOTAL LEN: 36.279 MI. DIST: 08-3 SR: 997
LEFT MUN: GREENE T RIGHT MUN: GREENE T

2 0 28009 0 02 0422+53 090020 FT
SHEARER RD
(T511) 0380/0000

| | |
|-----------|-------------------------|
| 0380/0237 | 029"H 42"W ELLIP METAL |
| 090020 FT | LEN=0039 INSTALLED UNKN |
| | FEATHERDALE CIRCLE |
| | (T549) |
| 0380/0000 | LENGTH(AH 3669 BK 2891) |
| | 018"DIA CIRC METAL |
| 0370/2512 | LEN=0033 INSTALLED UNKN |
| | FLORY'S RD |
| | (PRDR) |
| 0370/2163 | 015"H 21"W ELLIP METAL |
| | LEN=0037 INSTALLED UNKN |
| 0370/2122 | 018"DIA CIRC METAL |
| | LEN=0036 INSTALLED UNKN |
| 0370/1908 | |
| | 018"DIA CIRC METAL |
| 0370/0978 | LEN=0035 INSTALLED UNKN |
| | 015"H 21"W ELLIP METAL |
| 0370/0826 | LEN=0040 INSTALLED UNKN |
| | 015"H 21"W ELLIP METAL |
| 0370/0617 | LEN=0031 INSTALLED UNKN |
| | 015"H 21"W ELLIP METAL |
| | LEN=0034 INSTALLED UNKN |
| 0370/0268 | 2 0 28009 0 02 0393+62 |
| 087129 FT | LENGTH(AH 2891 BK 2705) |
| 0370/0000 | 018"DIA CIRC CONCR |
| | LEN=0033 INSTALLED UNKN |
| 0360/2510 | 013"H 17"W ELLIP METAL |
| | LEN=0034 INSTALLED UNKN |
| 0360/1911 | |
| | 019"H 27"W ELLIP METAL |
| 0360/0678 | LEN=0044 INSTALLED UNKN |
| | |
| | 045"H 72"W ELLIP METAL |
| 0360/0368 | LEN=0039 INSTALLED UNKN |
| 084424 FT | 2 0 28009 0 02 0366+57 |
| | RIDGE RD |
| | (T514) |
| 0360/0000 | LENGTH(AH 2705 BK 3843) |
| | 015"H 21"W ELLIP METAL |
| 0350/3809 | LEN=0039 INSTALLED UNKN |
| | 024"DIA CIRC CONCR |
| 0350/3358 | LEN=0001 INSTALLED UNKN |
| | 015"H 21"W ELLIP CONC |
| 0350/3238 | LEN=0044 INSTALLED UNKN |

COLDSPRING RD
(T516) 0360/0665

084424 FT

EXTRACT DATE: 11/25/2024 ROADWAY MANAGEMENT SYSTEM PAGE NUMBER: 232
PRINT DATE: 11/26/2024 SLD COUNTY/SR - ANNUAL PRINT COUNTY: FRANKLIN

DIR: B TOTAL LEN: 36.279 MI. DIST: 08-3 SR: 997
LEFT MUN: GREENE T RIGHT MUN: GREENE T

| | | | |
|---------------------------|--|-----------|---|
| | | 0350/2528 | 015"H 21"W ELLIP METAL LEN=0034 INSTALLED UNKN |
| | | 0350/0820 | 020"H 28"W ELLIP CONC LEN=0034 INSTALLED UNKN |
| | | 0350/0297 | 013"H 17"W ELLIP CONC LEN=0032 INSTALLED UNKN |
| 080581 FT | | 080581 FT | 2 0 28009 0 02 0328+14 |
| | | 0350/0000 | LENGTH(AH 3843 BK 2940) 013"H 17"W ELLIP METAL |
| | | 0340/2580 | LEN=0030 INSTALLED UNKN |
| | | 0340/2397 | 015"H 21"W ELLIP METAL LEN=0036 INSTALLED UNKN |
| GOETZ RD (T542) | | 0340/2126 | 015"H 21"W ELLIP CONC LEN=0046 INSTALLED UNKN |
| 0340/2125 | | 0340/1795 | 020"H 28"W ELLIP CONC LEN=0034 INSTALLED UNKN |
| | | 0340/1394 | 018"H 24"W ELLIP METAL LEN=0042 INSTALLED UNKN |
| | | 0340/0850 | 015"H 21"W ELLIP METAL LEN=0042 INSTALLED UNKN |
| | | 0340/0554 | 015"H 21"W ELLIP METAL LEN=0036 INSTALLED UNKN |
| | | 0340/0430 | KNOB HILL RD (T495) |
| | | 0340/0233 | 033"H 49"W ELLIP METAL LEN=0038 INSTALLED UNKN |
| 077641 FT | | 077641 FT | 2 0 28009 0 02 0298+74 |
| | | 0340/0000 | HILL RD (T497) LENGTH(AH 2940 BK 3307) |
| | | 0330/3052 | 018"DIA CIRC CONCR LEN=0096 INSTALLED UNKN |
| | | 0330/3009 | 024"DIA CIRC METAL LEN=0043 INSTALLED UNKN |
| | | 0330/3006 | HOUSER RD (T506) |
| | | 0330/2815 | 018"DIA CIRC METAL LEN=0042 INSTALLED UNKN |
| | | 0330/2526 | 030"DIA CIRC CONCR LEN=0088 INSTALLED UNKN |
| | | 0330/1939 | 018"DIA CIRC CONCR LEN=0105 INSTALLED UNKN |
| VALLEY QUARRIES (PRDR) | | 0330/1916 | 0330/1916 (APRA) VALLEY QUARRIES |

EXTRACT DATE: 11/25/2024 ROADWAY MANAGEMENT SYSTEM PAGE NUMBER: 231
PRINT DATE: 11/26/2024 SLD COUNTY/SR - ANNUAL PRINT COUNTY: FRANKLIN

DIR: B TOTAL LEN: 36.279 MI. DIST: 08-3 SR: 997
LEFT MUN: GREENE T RIGHT MUN: GREENE T

BRONSON RD
(T554)

0330/0608
074334 FT

LINCOLN HW
(SR0030 SEG 0560/0000) 0320/3532

BIKLE RD
(T574)

0320/0223
070802 FT

NEW LN
(T433)
KING DR

0310/1316

0330/1489 BMS EN 28/0997/0330/1395
2 0 28009 0 01 0280+33
CONOCO CHEAQU
0330/1395 BMSBG 28/0997/0330/1395
MOBILE HOME PARK RD
0330/1154 (PRDR)
024"H 36"W ELLIP METAL
0330/0963 LEN=0093 INSTALLED UNKN

074334 FT 2 0 28009 0 01 0265+67
LINCOLN HW
(SR0030 SEG 0560/0607)
NC BLACK GAP RD

INTER-BK LINCOLN HW
(SR0030 SEG 0560/0607)
0330/0000 LTH AH 003307 BK 000100
074334 FT
7324/0000 LTH AH 000100 BK 003532
INTER-AHD LINCOLN HW
(SR0030 SEG 0560/0000)
0320/3532
0320/3032 BROWNSVILLE RD
(T660)
013"H 17"W ELLIP METAL
LEN=0040 INSTALLED UNKN
0320/2543 013"H 17"W ELLIP ALUM
LEN=0034 INSTALLED UNKN
0320/2107 018 "DIA CIRC METAL
LEN=0034 INSTALLED UNKN
0320/1854 020"H 28"W ELLIP CONC
LEN=0034 INSTALLED UNKN
0320/1067 038"H 60"W ELLIP CONC
LEN=0040 INSTALLED UNKN
0320/0579

070802 FT 2 0 28009 0 00 0229+25
0320/0000 LENGTH(AH 3532 BK 1891)
013"H 17"W ELLIP METAL
0310/1764 LEN=0034 INSTALLED UNKN
GREENE
0310/1763 GUILFORD T
013"H 17"W ELLIP METAL
0310/1388 LEN=0034 INSTALLED UNKN

EXTRACT DATE: 11/25/2024 ROADWAY MANAGEMENT SYSTEM PAGE NUMBER: 230
PRINT DATE: 11/26/2024 SLD COUNTY/SR - ANNUAL PRINT COUNTY: FRANKLIN

DIR: B TOTAL LEN: 36.279 MI. DIST: 08-3 SR: 997
LEFT MUN: GUILFORD T RIGHT MUN: GUILFORD T

(T578)

0310/0851

==

068911 FT

068911 FT 2 0 28009 0 00 0210+59
S 0310/0000 LENGTH(AH 1891 BK 3044)
015"H 21"W ELLIP METAL
0300/3044 LEN=0048 INSTALLED UNKN
MOUNTAIN DR
0300/2720 (T563)
LITTLE MOUNTAIN TE
0300/2220 (T575)
029"H 45"W ELLIP METAL
0300/2054 LEN=0040 INSTALLED UNKN

==

==

065867 FT

0300/0617 015"H 21"W ELLIP METAL
LEN=0030 INSTALLED UNKN
0300/0570 014"H 23"W ELLIP CONC
LEN=0040 INSTALLED 2024
0300/0447 017"H 21"W ELLIP METAL
LEN=0031 INSTALLED UNKN
017"H 21"W ELLIP METAL
0300/0050 LEN=0038 INSTALLED UNKN
065867 FT 2 0 28009 0 00 0180+15
S 0300/0000 LENGTH(AH 3044 BK 3030)
018 "DIA CIRC METAL
0290/2666 LEN=0040 INSTALLED 2000
018 "DIA CIRC METAL
0290/2232 LEN=0045 INSTALLED UNKN
024 "DIA CIRC METAL
0290/1641 LEN=0040 INSTALLED 2000
018 "DIA CIRC METAL
0290/1416 LEN=0040 INSTALLED 1996

==

062837 FT

0290/0045 (TWP)
0290/0013 BMS EN 28/0997/0290/0000
062837 FT 2 0 28009 0 00 0149+85
ENGLISH VAL
BMSBG 28/0997/0290/0000
S 0290/0000 LENGTH(AH 3030 BK 2421)

PENNDOT 8-3 STOCKPILE #
(GOVT)

0280/1669

==

0280/1774 018 "DIA CIRC METAL
LEN=0040 INSTALLED 2000
0280/1520 018 "DIA CIRC METAL
LEN=0048 INSTALLED 2000

DIR: B TOTAL LEN: 36.279 MI. DIST: 08-3 SR: 997
LEFT MUN: GUILFORD T RIGHT MUN: GUILFORD T

2 0 28009 0 00 0125+80 060416 FT
DUFFIELD RD
(TWP) 0280/0000

SPYGLASS HILL DR
(T790) 0260/1308

055788 FT
PENN NATIONAL DR
(T401) 0260/0000

FAIRWAY DR
(PRDR) 0250/0679
052795 FT

0280/1258 BMS EN 28/0997/0280/1246
2 0 28009 0 00 0138+10
TR ENG VAL
0280/1246 BMSBG 28/0997/0280/1246
018 "DIA CIRC CONCR
0280/0872 LEN=0157 INSTALLED 2000
018 "DIA CIR PLASTIC
0280/0715 LEN=0028 INSTALLED 2000
018 "DIA CIRC CONCR
0280/0449 LEN=0028 INSTALLED 2000
060416 FT WHITE ROCK RD
(T403)
5 0280/0000 LENGTH(AH 2421 BK 2533)

0270/1259 015"H 21"W ELLIP METAL
LEN=0037 INSTALLED UNKN
FAIRWAY DR
0270/0730 (T561)
057883 FT 2 0 28009 0 00 0100+47
5 0270/0000 LENGTH(AH 2533 BK 2095)
036"H 00"W MULT METAL
0260/1691 LEN=0041 INSTALLED UNKN

0260/0981 015 "DIA CIRC METAL
LEN=0044 INSTALLED UNKN

055788 FT 2 0 28009 0 00 0079+52
015 "DIA CIRC METAL
LEN=0032 INSTALLED UNKN
5 0260/0000 LENGTH(AH 2095 BK 2993)
ST ANNES DR
0250/2266 (T401)

0250/1286 DRAINAGE
STRUCTURE LENGTH 12 FT
BMSID 28/0997/0250/1286

0250/0679
052795 FT 2 0 28009 0 00 0049+59
ORCHARD DR
(T600)

DIR: B TOTAL LEN: 36.279 MI.
LEFT MUN: GUILFORD T

DIST: 08-3 SR: 997
RIGHT MUN: GUILFORD T

050990 FT

050990 FT 2 0 28009 0 00 0031+54
NC ANTHONY HW

0240/0000 LENGTH(AH 1805 BK 2398)

0230/1476 024 "DIA CIRC METAL
LEN=0049 INSTALLED UNKN

| | | | |
|-----------|----------|------------|------|
| 0250/1470 | LEN-0049 | INSTALLED | UNKN |
| 0250/1000 | 015 "DIA | CIRC METAL | |
| | | | |

```
0230/1088 LEN=0038 INSTALLED UNKN
0230/0590 BMSSEN 28/0997/0230/0570
```

0230/0390 BMS EN 28/0997/0230/0390
2 0 28009 0 00 0013+43

0230/0570 WEST BRANCH ANTIETAM CR
BMSBG 28/0997/0230/0570

0230/0370 BMSBG 28/0997/0230/0370
018"H 24"W ELLIP METAL
0230/0371 LEN=0044 INSTALLED UNKN

```
0230/0371 LEN=0044 INSTALLED UNKN
LOWRY LN
0230/0231 (BOBO)
```

0230/0231 (BORO)
022"H 34"W ELLIP CONC
0230/0231 LEN 0230 INSTALLED 0230

```
0230/0068 LEN=0068 INSTALLED 2012
048592 FT 2 0 28009 0 00 0007+80
```

PARK ST
(SR0233 SEG 0010/0000)

(SROZSS SEG 0010/0000)
QUINCY
MONT ALTO B

0230/0000 MONT ALTO B
LENGTH(AH 2398 BK 1934)

0210/1677 PEEK ST
(BORO)

0210/1677 (BURR)
015"H 21"W ELLIP METAL
0210/1577 LEN=0041 INSTALLED UNKN

```

0210/1577 LEN=0041 INSTALLED UNKN
015"H 21"W ELLIP METAL
0310/1510 LEN=0047 INSTALLED 1996

```

```
0210/1510 LEN=0047 INSTALLED 1996
      ELM ST
0210/1504 (P000)
```

0210/1504 (BORO)
ALLEY

0210/1400 (BORO)

F I R S T

```

ASH ST
(SR2031 SEG 0012/0000) 0230/0000
FROM 2031/0012 SH
(CONN) 0210/1844

```

F I R S T
(B O R O) 0 2 1 0 / 1 2 9 2

EXTRACT DATE: 11/25/2024 ROADWAY MANAGEMENT SYSTEM PAGE NUMBER: 227
PRINT DATE: 11/26/2024 SLD COUNTY/SR - ANNUAL PRINT COUNTY: FRANKLIN

DIR: B TOTAL LEN: 36.279 MI. DIST: 08-3 SR: 997
LEFT MUN: MONT ALTO B RIGHT MUN: MONT ALTO B

PINE ST
(BORO)

0210/1090

1 1 00585 0 01 0307+99 046658 FT
PENN ST
(BORO)

0210/0000

STAMY HILL RD
(T379)

0200/1882

042864 FT

0210/1244 (BORO)

0210/1030 YEW ST
(BORO)
0210/0900 ALLEY
(BORO)
0210/0650 OAK ST
(BORO)
015"H 21"W ELLIP METAL
LEN=0029 INSTALLED UNKN
0210/0640 JONES ST
(BORO)
024"DIA CIRC METAL
LEN=0015 INSTALLED UNKN
012"DIA CIRC CONCR
LEN=0050 INSTALLED UNKN
046658 FT

5 0210/0000 LENGTH(AH 1934 BK 3794)
014"H 23"W ELLIP CONC
LEN=0030 INSTALLED 2012
0200/3621 NEWCOMER AV
(BORO)
0200/3550 NC MA IN ST
MONT ALTO
0200/3180 QUINCY T
WALNUT ST
(BORO)
024"H 38"W ELLIP METAL
LEN=0032 INSTALLED 2012
0200/2928
0200/2916

0200/1271 JESSICA LN
(PRDR)
018"DIA CIRC CONCR
LEN=0033 INSTALLED UNKN
0200/0690
042864 FT 1 1 00585 0 01 0269+83
5 0200/0000 LENGTH(AH 3794 BK 2485)
018"DIA CIRC CONCR
LEN=0057 INSTALLED UNKN
0190/2227 018"DIA CIRC CONCR
LEN=0054 INSTALLED UNKN
0190/1743

015 "DIA CIRC CONCR

EXTRACT DATE: 11/25/2024 ROADWAY MANAGEMENT SYSTEM PAGE NUMBER: 226
PRINT DATE: 11/26/2024 SLD COUNTY/SR - ANNUAL PRINT COUNTY: FRANKLIN

DIR: B TOTAL LEN: 36.279 MI. DIST: 08-3 SR: 997
LEFT MUN: QUINCY T RIGHT MUN: QUINCY T

MT ZION RD
(T397)

0190/0262
040379 FT

MANHEIM RD
(SR2018 SEG 0050/0000) 0180/1879

037073 FT

035021 FT

HESS BENEDICT RD

0190/0707 LEN=0038 INSTALLED 2012
040379 FT 1 1 00585 0 01 0245+26
BARKDOLL LN
(T397)
5 0190/0000 LENGTH(AH 2485 BK 3306)
036"H 72"W CONC STRUCT
LEN=0027 INSTALLED UNKN
0180/3167 BMSSEN 28/0997/0180/3144
0180/3152 1 1 00585 0 01 0243+69
TR LIT ANTIE
0180/3144 BMSBG 28/0997/0180/3144
018 "DIA CIRC CONCR
0180/2112 LEN=0042 INSTALLED UNKN
014 "DIA CAST IRON
0180/1926 LEN=0045 INSTALLED UNKN
SLABTOWN RD
0180/1879 (SR2018 SEG 0050/0000)
015 "DIA CIRC CONCR
0180/1504 LEN=0036 INSTALLED UNKN
015 "DIA CIRC CONCR
0180/1162 LEN=0038 INSTALLED 2012
015 "DIA CIRC CONCR
0180/0986 LEN=0038 INSTALLED 2012
015 "DIA CIRC CONCR
0180/0645 LEN=0038 INSTALLED 2012
0180/0008 BMSSEN 28/0997/0180/0000
036"H 72"W CONC STRUCT
0180/0004 LEN=0027 INSTALLED UNKN
037073 FT 1 1 00585 0 01 0212+20
TRIB LITTLE ANTIETAM
5 0180/0000 BMSBG 28/0997/0180/0000
LENGTH(AH 3306 BK 2052)
TOMSTOWN RD
0170/1645 (SR2015 SEG 0080/2953)
OAK DR
0170/1287 (T689)
MOWREY DR
0170/1151 (PRDR)
015 "DIA CIRC CONCR
0170/0647 LEN=0038 INSTALLED 2012
BACK LN
0170/0555 (T700)
035021 FT 1 1 00585 0 01 0190+34
5 0170/0000 LENGTH(AH 2052 BK 2951)

DIST: 08-3 SR: 997
RIGHT MUN: QUINCY T

EXTRACT DATE: 11/25/2024 ROADWAY MANAGEMENT SYSTEM PAGE NUMBER: 224
PRINT DATE: 11/26/2024 SLD COUNTY/SR - ANNUAL PRINT COUNTY: FRANKLIN

DIR: B TOTAL LEN: 36.279 MI. DIST: 08-3 SR: 997
LEFT MUN: QUINCY T RIGHT MUN: QUINCY T

1 1 00585 0 00 0108+71 026858 FT
NUNNERY RD
(T387) 0140/0000

026858 FT

5 0140/0000 LENGTH(AH 2586 BK 2925)
018 "DIA CIRC CONCR
0130/2842 LEN=0048 INSTALLED UNKN
012 "DIA CIRC CONCR
0130/2462 LEN=0041 INSTALLED UNKN
018 "DIA CIRC CONCR
0130/2079 LEN=0033 INSTALLED UNKN

023933 FT

0130/0507 018 "DIA CIRC CONCR
LEN=0041 INSTALLED UNKN
023933 FT 1 1 00585 0 00 0079+49
5 0130/0000 LENGTH(AH 2925 BK 0918)
018 "DIA CIRC CONCR
0120/0852 LEN=0036 INSTALLED UNKN

023015 FT

023015 FT 1 1 00585 0 00 0069+84
QUINCY
WASHINGTON T
5 0120/0000 LENGTH(AH 0918 BK 2823)
018 "DIA CIRC CONCR
0110/2720 LEN=0048 INSTALLED UNKN
018 "DIA CIRC CONCR
0110/2476 LEN=0067 INSTALLED UNKN
018 "DIA CIRC CONCR
0110/2208 LEN=0048 INSTALLED UNKN

020192 FT

0110/1523 018 "DIA CIRC CONCR
LEN=0084 INSTALLED UNKN
0110/0625 018 "DIA CIRC CONCR
LEN=0031 INSTALLED UNKN
020192 FT 1 1 00584 0 00 0042+06
5 0110/0000 LENGTH(AH 2823 BK 1722)
015 "DIA CIRC CONCR
0100/1660 LEN=0032 INSTALLED UNKN

ORCHARD RD
(SR2015 SEG 0020/0000) 0100/0865

1 1 00584 0 00 0024+98 018470 FT
WEST AV
(T804) 0100/0000

TOMSTOWN RD
(SR2015 SEG 0020/0000)
MFC BEGIN = D
0100/0865

018470 FT

5 0100/0000 LENGTH(AH 1722 BK 1438)

EXTRACT DATE: 11/25/2024 ROADWAY MANAGEMENT SYSTEM PAGE NUMBER: 223
PRINT DATE: 11/26/2024 SLD COUNTY/SR - ANNUAL PRINT COUNTY: FRANKLIN

DIR: B TOTAL LEN: 36.279 MI. DIST: 08-3 SR: 997
LEFT MUN: WASHINGTON T RIGHT MUN: WASHINGTON T

| | | | |
|------------------------|-----------|-----------|---|
| | 017032 FT | 0090/0623 | 015 "DIA CIRC CONCR LEN=0037 INSTALLED UNKN STOTTLEMEYER RD |
| | | 0090/0589 | (T379) 014"H 23"W ELLIP CONC |
| | | 0090/0435 | LEN=0048 INSTALLED UNKN 014"H 23"W ELLIP CONC |
| | | 0090/0240 | LEN=0032 INSTALLED UNKN |
| | | 017032 FT | 1 1 00584 0 00 0010+93 SHEFFIELD MANOR BL (T300) |
| | | 0090/0000 | LENGTH(AH 1438 BK 1062) |
| | 015970 FT | 015970 FT | 1 1 00584 0 00 0000+00 NC AN THONY HW |
| | | 0080/0000 | WASHINGTON WAYNESBORO B LENGTH(AH 1062 BK 2921) |
| | | 0070/2862 | 018 "DIA CIRC CONCR LEN=0046 INSTALLED UNKN |
| | | 0070/2051 | 032 "DIA CIRC CONCR LEN=0032 INSTALLED UNKN |
| | | 0070/1387 | 018"H 18"W **UNKNOWN** LEN=0025 INSTALLED UNKN |
| KING ST (BORO) | 0070/1372 | | |
| | | 0070/1287 | ALLEY (BORO) |
| | | 0070/1234 | ALLEY (BORO) |
| | | 0070/1028 | MOUNT AIRY AV (BORO) |
| | | 0070/0935 | ALLEY (BORO) |
| | | 0070/0668 | NORTH ST (BORO) |
| | | 0070/0663 | 018 "DIA CIRC OTHER LEN=0020 INSTALLED UNKN |
| | | 0070/0349 | 018 "DIA CIRC METAL LEN=0008 INSTALLED UNKN |
| | | 0070/0327 | 018 "DIA CIRC METAL LEN=0007 INSTALLED UNKN |
| | | 0070/0312 | SCHIER'S WY (BORO) |
| | | 0070/0055 | 018 "DIA CAST IRON LEN=0018 INSTALLED UNKN |
| | | 013049 FT | |
| 2 0 28023 0 00 0000+00 | 013049 FT | | |

EXTRACT DATE: 11/25/2024 ROADWAY MANAGEMENT SYSTEM PAGE NUMBER: 222
PRINT DATE: 11/26/2024 SLD COUNTY/SR - ANNUAL PRINT COUNTY: FRANKLIN

DIR: B TOTAL LEN: 36.279 MI. DIST: 08-3 SR: 997
LEFT MUN: WAYNESBORO B RIGHT MUN: WAYNESBORO B

MAIN ST
(SR0016 SEG 0550/1421)
CHURCH ST
(BORO)

0070/0000
013049 FT

ALLEY
(BORO)

0050/2562

ALLEY
(BORO)

0050/2025

PEN-MAR ST
(BORO)

0050/1850

5TH ST
(BORO)
CLAYTON AV
(BORO)

010187 FT

0050/0000

NC CHURCH ST
INTER-BK MAIN ST
(SR0016 SEG 0550/1421)
0070/0000 LTH AH 002921 BK 000100
013049 FT
7054/0000 LTH AH 000100 BK 002862
INTER-AHD MAIN ST
(SR0016 SEG 0560/0000)

0050/2862 MAIN ST
(SR0016 SEG 0560/0000)
0050/2645 018 "DIA CIRC CONCR
LEN=0025 INSTALLED UNKN
ALLEY
(BORO)
0050/2614

0050/2397 ALLEY
(BORO)
2ND ST
(BORO)
0050/2208 001 "H 00 "W **UNKNOWN**
0050/2029 LEN=0001 INSTALLED UNKN

0050/1901 ALLEY
(BORO)

0050/1820 024 "DIA CIRC CONCR
LEN=0023 INSTALLED UNKN
3RD ST
(BORO)
0050/1487

0050/0749 4TH ST
(BORO)
0050/0493 012 "DIA CIR UNKNOWN
LEN=0040 INSTALLED UNKN
010187 FT 1 0 00044 0 01 0102+77
(APRA) LANDIS TOOL WAYN
NC CLAYTON AV
0050/0000 LENGTH(AH 2862 BK 2827)

0040/1297 HOLLENGREEN DR
(BORO)
WAYNESBORO
0040/1214 WASHINGTON T

DIST: 08-3 SR: 997
RIGHT MUN: WAYNESBORO B

EXTRACT DATE: 11/25/2024 ROADWAY MANAGEMENT SYSTEM PAGE NUMBER: 220
 PRINT DATE: 11/26/2024 SLD COUNTY/SR - ANNUAL PRINT COUNTY: FRANKLIN
 DIR: B TOTAL LEN: 18.903 MI. DIST: 08-3 SR: 995
 LEFT MUN: HAMILTON T RIGHT MUN: HAMILTON T

LINCOLN WY
 (SR0030 SEG 0350/0000) 099806 FT
 0390/1421

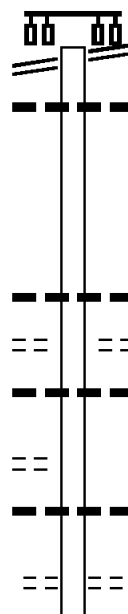
098385 FT

CENTER DR
 (T474)

0380/1899

PLEASANT VIEW DR
 (T457)

0380/0945



099806 FT LINCOLN WY
 (SR0030 SEG 0350/0000)
 0390/1421
 0390/1239 018 "DIA CIRC CONCR
 LEN=0033 INSTALLED UNKN

098385 FT 1 0 00400 0 00 0490+22
 0390/0000 LENGTH(AH 1421 BK 2906)

0380/2281 012 "DIA CAST IRON
 LEN=0034 INSTALLED UNKN
 PAPER MILL RD
 (T483)
 0380/1899 012 "DIA CIRC CONCR
 LEN=0034 INSTALLED UNKN
 0380/1646

0380/0923 012 "DIA CAST IRON
 LEN=0047 INSTALLED UNKN

0380/0252 MARVERN DR
 (T473)
 012 "DIA CAST IRON

DIR: B TOTAL LEN: 18.903 MI. DIST: 08-3 SR: 995
LEFT MUN: HAMILTON T RIGHT MUN: HAMILTON T

| | | | | | |
|------------------------|-----------|----|-------------|-------------------------|----------------|
| | 095479 FT | -- | 0380/0144 | LEN=0033 | INSTALLED UNKN |
| | | | 095479 FT | 1 0 00400 0 00 0460+91 | |
| | | | | HAMILTON DR | |
| | | | | (T471) | |
| | | == | 5 0380/0000 | LENGTH(AH 2906 BK 2417) | |
| FRANK RD | 0370/2072 | == | | | |
| (T468) | | | | | |
| | | -- | 0370/1653 | 012 "DIA CAST IRON | |
| KITTATINNY DR | 0370/1595 | == | | LEN=0033 | INSTALLED UNKN |
| (T605) | | | | | |
| | | -- | 0370/1092 | 012 "DIA CAST IRON | |
| | | | | LEN=0001 | INSTALLED UNKN |
| | | -- | 0370/0208 | 014 "DIA CAST IRON | |
| | 093062 FT | | 093062 FT | LEN=0033 | INSTALLED UNKN |
| | | | | 1 0 00400 0 00 0436+74 | |
| | | | | BOYER MILL RD | |
| | | | | (T481) | |
| | | == | 5 0370/0000 | LENGTH(AH 2417 BK 2341) | |
| | | | | 012 "DIA CAST IRON | |
| | | -- | 0360/1888 | LEN=0034 | INSTALLED UNKN |
| GALITZIN DR | 0360/1597 | == | | | |
| (TWP) | | | | | |
| | | -- | 0360/0971 | 012 "DIA CAST IRON | |
| | | | | LEN=0039 | INSTALLED UNKN |
| | | -- | 0360/0325 | 018 "DIA CIRC CONCR | |
| | | | 090721 FT | LEN=0033 | INSTALLED UNKN |
| 1 0 00400 0 00 0413+33 | 090721 FT | | | TALLOW HILL RD | |
| LEAFMORE RD | | | | (T467) | |
| (T485) | 0360/0000 | == | 5 0360/0000 | LENGTH(AH 2341 BK 2351) | |
| | | | | | |
| SOUTH HAMILTON E.S. DR | 0350/1717 | == | | MOBILE HOME PARK | |
| (PRDR) | | | 0350/1717 | (PRDR) | |
| SOUTH HAMILTON E.S. DR | 0350/1509 | == | | | |
| (PRDR) | | | | | |
| | | == | 0350/1205 | WARM SPRINGS ESTATE RD | |
| | | | | (PRDR) | |
| | 088370 FT | | 088370 FT | 1 0 00400 0 00 0389+82 | |
| | | | 5 0350/0000 | LENGTH(AH 2351 BK 2642) | |
| LEISURE DR | 0340/2532 | == | | | |
| (PRDR) | | | | | |
| | | == | 0340/2104 | WOOD DUCK DR | |
| | | | | (TWP) | |

DIR: B TOTAL LEN: 18.903 MI. DIST: 08-3 SR: 995
LEFT MUN: HAMILTON T RIGHT MUN: HAMILTON T

EXTRACT DATE: 11/25/2024 ROADWAY MANAGEMENT SYSTEM PAGE NUMBER: 217
PRINT DATE: 11/26/2024 SLD COUNTY/SR - ANNUAL PRINT COUNTY: FRANKLIN

DIR: B TOTAL LEN: 18.903 MI. DIST: 08-3 SR: 995
LEFT MUN: HAMILTON T RIGHT MUN: HAMILTON T

077903 FT

077903 FT 1 0 00400 0 00 0284+58
5 0310/0000 LENGTH(AH 2948 BK 3009)
018 "DIA CIR PLASTIC
0300/2997 LEN=0036 INSTALLED UNKN
018 "DIA CIRC CONCR
0300/2536 LEN=0031 INSTALLED UNKN
024 "DIA CIR PLASTIC
0300/2091 LEN=0046 INSTALLED UNKN
018 "DIA CIRC CONCR
0300/1658 LEN=0031 INSTALLED UNKN

LEHMAN RD
(T455)

024 "DIA CIRC CONCR
0300/0725 LEN=0045 INSTALLED UNKN
015 "DIA CIRC METAL
0300/0199 LEN=0040 INSTALLED UNKN

074894 FT

074894 FT 1 0 00400 0 00 0254+49
5 0300/0000 LENGTH(AH 3009 BK 2383)
018 "DIA CIR PLASTIC
0290/2124 LEN=0034 INSTALLED UNKN
015 "H 21 "W ELLIP METAL
0290/1679 LEN=0033 INSTALLED UNKN
018 "DIA CIRC CONCR
0290/1163 LEN=0035 INSTALLED UNKN

GUITNER RD
(SR3015 SEG 0090/2749)

018 "DIA CIRC METAL
0290/0551 LEN=0028 INSTALLED UNKN
015 "DIA CIRC CONCR
0290/0007 LEN=0045 INSTALLED UNKN
072511 FT

1 0 00400 0 00 0230+66 072511 FT
JACK MILL RD
(T445)

0290/0000

5 0290/0000 LENGTH(AH 2383 BK 2719)
015 "DIA CIRC METAL
0280/2606 LEN=0028 INSTALLED UNKN

018 "DIA CIR PLASTIC
0280/0725 LEN=0033 INSTALLED UNKN
015 "H 21 "W ELLIP METAL
0280/0388 LEN=0038 INSTALLED 1997

069792 FT

069792 FT 1 0 00400 0 00 0203+47
5 0280/0000 LENGTH(AH 2719 BK 2363)

030 "DIA CIRC METAL
0270/1600 LEN=0052 INSTALLED 1997

EXTRACT DATE: 11/25/2024 ROADWAY MANAGEMENT SYSTEM PAGE NUMBER: 216
PRINT DATE: 11/26/2024 SLD COUNTY/SR - ANNUAL PRINT COUNTY: FRANKLIN

DIR: B TOTAL LEN: 18.903 MI. DIST: 08-3 SR: 995
LEFT MUN: HAMILTON T RIGHT MUN: HAMILTON T

| | | | |
|---|-----|---------------|---|
| 067429 FT | | 067429 FT | 1 0 00400 0 00 0179+84 ANGLE RD (T426) |
| | == | [S] 0270/0000 | LENGTH(AH 2363 BK 2266) |
| | --- | 0260/2246 | 018 "DIA CIR PLASTIC LEN=0050 INSTALLED UNKN |
| | --- | 0260/1596 | 018 "DIA CIR PLASTIC LEN=0035 INSTALLED UNKN |
| | --- | 0260/1134 | 018 "DIA CIR PLASTIC LEN=0035 INSTALLED UNKN |
| | --- | 0260/1117 | HAMILTON SAINT THOMAS T |
| | --- | 0260/0411 | 018 "DIA CIR PLASTIC LEN=0033 INSTALLED 1997 |
| | --- | 0260/0058 | 018 "DIA CIR PLASTIC LEN=0037 INSTALLED UNKN |
| 065163 FT | | 065163 FT | 1 0 00400 0 00 0157+18 BULLITT RD (T431) |
| | == | [S] 0260/0000 | LENGTH(AH 2266 BK 2388) |
| BARNES RD (T428) | | 0250/2173 | 018 "DIA CIR PLASTIC LEN=0036 INSTALLED UNKN |
| 0250/2218 | == | | |
| | --- | | |
| 062775 FT | | 062775 FT | 1 0 00400 0 00 0133+30 STONE BRIDGE RD (SR3013 SEG 0080/1876) |
| | == | [S] 0250/0000 | LENGTH(AH 2388 BK 2852) |
| | --- | | |
| ST THOMAS-WILLIAMSON RD (SR3013 SEG 0090/0000) | | 0240/0939 | 024 "DIA CIR PLASTIC LEN=0032 INSTALLED UNKN |
| 0240/1158 | == | | 015"H 21"W ELLIP METAL |
| | --- | | |

EXTRACT DATE: 11/25/2024 ROADWAY MANAGEMENT SYSTEM PAGE NUMBER: 215
PRINT DATE: 11/26/2024 SLD COUNTY/SR - ANNUAL PRINT COUNTY: FRANKLIN

DIR: B TOTAL LEN: 18.903 MI.
LEFT MUN: SAINT THOMAS T

DIST: 08-3 SR: 995
RIGHT MUN: SAINT THOMAS T

| | |
|----------------------------------|------------------------------------|
| 059923 FT | 0240/0134 LEN=0034 INSTALLED 1997 |
| | 059923 FT 1 0 00400 0 00 0104+89 |
| | 0240/0000 LENGTH(AH 2852 BK 2552) |
| | |
| | 0230/0333 BMS EN 28/0995/0230/0080 |
| | 1 0 00400 0 00 0072+74 |
| | BACK CREEK |
| 1 0 00400 0 00 0072+00 057371 FT | 0230/0080 |
| VALLEY CAMP RD | 057371 FT |
| (T409) | 0230/0000 LENGTH(AH 2552 BK 2240) |
| | 0220/1468 020 "DIA CIR PLASTIC |
| | LEN=0040 INSTALLED 1997 |
| | |
| | 0220/0835 014"H 23"W ELLIP CONC |
| | LEN=0032 INSTALLED 1998 |
| | 018 "DIA CIR PLASTIC |
| | LEN=0030 INSTALLED UNKN |
| 055131 FT | 0220/0320 |
| | 055131 FT 1 0 00400 0 00 0049+03 |
| | 0220/0000 LENGTH(AH 2240 BK 2034) |
| | |
| | 0210/1154 048 "DIA CIR PLASTIC |
| | LEN=0050 INSTALLED UNKN |
| | 018 "DIA CIR PLASTIC |
| | LEN=0040 INSTALLED 1998 |
| 1 0 00400 0 00 0028+69 053097 FT | 053097 FT |
| QUARRY RD | 0210/0000 LENGTH(AH 2034 BK 2888) |
| (T420) | TRIB BACK CR |
| | STRUCTURE LENGTH 19 FT |
| | 0200/2257 BMSID 28/0995/0200/2257 |
| | |
| | 0200/1384 013 "DIA CIRC METAL |
| | LEN=0028 INSTALLED 1998 |
| KENNEDY AV | |
| (T423) | 0200/0922 |
| | |
| | 0200/0797 013"H 17"W ELLIP METAL |
| | LEN=0028 INSTALLED 1998 |
| STITZELS RD | |
| (SR3002 SEG 0080/2547) | 0200/0138 |
| | 050209 FT |
| | 050209 FT 1 0 00400 0 00 0000+00 |

EXTRACT DATE: 11/25/2024 ROADWAY MANAGEMENT SYSTEM PAGE NUMBER: 214
PRINT DATE: 11/26/2024 SLD COUNTY/SR - ANNUAL PRINT COUNTY: FRANKLIN

DIR: B TOTAL LEN: 18.903 MI. DIST: 08-3 SR: 995
LEFT MUN: SAINT THOMAS T RIGHT MUN: SAINT THOMAS T

| | | | | | |
|-----------|----|--|--|-----------|-------------------------|
| | == | | | | CEDAR ST (T481) |
| | -- | | | 0200/0000 | MFC BEGIN = D |
| | -- | | | 0190/1849 | LENGTH(AH 2888 BK 2096) |
| | | | | 0190/1446 | 024 "DIA CIR PLASTIC |
| | | | | | LEN=0036 INSTALLED 1998 |
| | | | | | WILLIAMSON RD |
| | | | | | (SR3002 SEG 0090/0000) |
| 048113 FT | | | | 048113 FT | 2 0 28004 0 03 0140+34 |
| | -- | | | | SAINT THOMAS |
| | -- | | | 0190/0000 | PETERS T |
| | -- | | | 0180/1921 | LENGTH(AH 2096 BK 2039) |
| | | | | | 013"H 17"W ELLIP METAL |
| | | | | | LEN=0060 INSTALLED 1998 |
| | | | | | |
| | -- | | | 0180/0100 | 015 "DIA CIR PLASTIC |
| | -- | | | 046074 FT | LEN=0027 INSTALLED UNKN |
| 046074 FT | | | | 0180/0000 | 2 0 28004 0 03 0119+93 |
| | | | | | LENGTH(AH 2039 BK 2354) |
| | -- | | | 0170/1438 | 014"H 23"W ELLIP CONC |
| | -- | | | | LEN=0032 INSTALLED 1999 |
| | | | | | |
| 043720 FT | | | | 043720 FT | 2 0 28004 0 03 0096+39 |
| | | | | | PATTON RD |
| | | | | | (T429) |
| | -- | | | 0170/0000 | LENGTH(AH 2354 BK 2158) |
| | -- | | | 0160/1712 | 024 "DIA CIR PLASTIC |
| | | | | | LEN=0037 INSTALLED 1998 |
| | -- | | | 0160/0960 | 015 "DIA CIR PLASTIC |
| | -- | | | 0160/0685 | LEN=0030 INSTALLED 1998 |
| | | | | | 018 "DIA CIR PLASTIC |
| | | | | | LEN=0030 INSTALLED 1998 |
| 041562 FT | | | | 041562 FT | 2 0 28004 0 03 0074+81 |
| | -- | | | 0160/0000 | LENGTH(AH 2158 BK 2376) |
| | -- | | | 0150/2111 | 015 "DIA CIRC METAL |
| | | | | | LEN=0028 INSTALLED 1998 |

EXTRACT DATE: 11/25/2024 ROADWAY MANAGEMENT SYSTEM PAGE NUMBER: 213
PRINT DATE: 11/26/2024 SLD COUNTY/SR - ANNUAL PRINT COUNTY: FRANKLIN

DIR: B TOTAL LEN: 18.903 MI. DIST: 08-3 SR: 995
LEFT MUN: PETERS T RIGHT MUN: PETERS T

| Station | Length | Material | Notes |
|------------------------|-----------|-------------------------|-------------------------|
| 039186 FT | 0150/0823 | 013"H 17"W ELLIP METAL | LEN=0028 INSTALLED 1998 |
| | 0150/0273 | 013"H 21"W ELLIP METAL | LEN=0028 INSTALLED 1998 |
| | 039186 FT | 2 0 28004 0 03 0051+05 | HAGER RD |
| | 0150/0000 | LENGTH(AH 2376 BK 2652) | (T427) |
| | 0140/2338 | 015"H 21"W ELLIP METAL | LEN=0028 INSTALLED 1998 |
| | 0140/1930 | 018 "DIA CIR PLASTIC | LEN=0040 INSTALLED 1998 |
| | 0140/1523 | 028"H 21"W ELLIP METAL | LEN=0028 INSTALLED 1998 |
| | 0140/0898 | 024 "DIA CIR PLASTIC | LEN=0031 INSTALLED 1998 |
| 036534 FT | 0140/0517 | 024 "DIA CIR PLASTIC | LEN=0033 INSTALLED 1998 |
| | 036534 FT | 2 0 28004 0 03 0024+53 | |
| | 0140/0000 | LENGTH(AH 2652 BK 2453) | |
| | 0130/2179 | 015"H 21"W ELLIP METAL | LEN=0048 INSTALLED 1998 |
| | 0130/1035 | 013"H 17"W ELLIP METAL | LEN=0034 INSTALLED 1998 |
| | 0130/0828 | 013"H 17"W ELLIP METAL | LEN=0028 INSTALLED 1998 |
| 034081 FT | 034081 FT | | |
| 2 0 28004 0 00 0000+00 | | | |
| LEMAR RD | | | |
| (SR3007 SEG 0060/0000) | | | |
| WOODS RD | | | |
| (T338) | | | |
| 0130/0000 | | | |
| | 0130/0000 | NC WARM SPRING RD | MFC BEGIN = E |
| | 0130/0000 | LENGTH(AH 2453 BK 2596) | |
| | 0120/1686 | 038"H 60"W ELLIP CONC | LEN=0027 INSTALLED UNKN |
| | 0120/0337 | 013"H 17"W ELLIP METAL | LEN=0040 INSTALLED UNKN |
| | 0120/0057 | 018 "DIA CIRC CONCR | LEN=0042 INSTALLED UNKN |
| | 0120/0029 | 018 "DIA CIRC CONCR | LEN=0030 INSTALLED UNKN |

DIR: B TOTAL LEN: 18.903 MI.
LEFT MUN: PETERS T

DIST: 08-3 SR: 995
RIGHT MUN: PETERS T

BUCHANAN TR
(SR0016 SEG 0250/2662) 0110/2459

031485 FT

031485 FT

029026 FT

026261 FT

```

031485 FT      2 0 28002 0 03 0410+54
                  BUCHANAN TR
                  (SR0016 SEG 0270/0321)
      NC LE MAR RD
INTER-BK      BUCHANAN TR
                  (SR0016 SEG 0270/0321)
0120/0000      LTH AH 002596 BK 003451
031485 FT
7114/0000      LTH AH 003451 BK 002459
INTER-AHD      BUCHANAN TR
                  (SR0016 SEG 0250/2662)
0110/2459      MONTGOMERY T
018 "DIA CIRC CONCR
0110/2420      LEN=0070 INSTALLED UNKN

030"H 00"W MULT CONCR
0110/1784      LEN=0053 INSTALLED UNKN
027"H 42"W ELLIP CONC
0110/1747      LEN=0056 INSTALLED UNKN
017"H 00"W MULT METAL
0110/1466      LEN=0040 INSTALLED UNKN
014"H 23"W ELLIP CONC
0110/1431      LEN=0040 INSTALLED UNKN
014"H 23"W ELLIP CONC
0110/1429      LEN=0040 INSTALLED UNKN

015"H 00"W MULT CAST I
0110/0576      LEN=0029 INSTALLED UNKN
022"H 34"W ELLIP CONC
0110/0543      LEN=0030 INSTALLED UNKN
022"H 00"W MULT CONCR
0110/0539      LEN=0040 INSTALLED UNKN
029026 FT      2 0 28002 0 02 0384+60
0110/0000      LENGTH(AH 2459 BK 2765)

```

```

026261 FT 2 0 28002 0 02 0357+18
MONTGOMERY CHURCH RD
(T339)
0100/0000 LENGTH(AH 2765 BK 3731)
018" DIA CIRC PLASTIC
0090/3714 LEN=0050 INSTALLED UNKN

```

EXTRACT DATE: 11/25/2024 ROADWAY MANAGEMENT SYSTEM PAGE NUMBER: 211
PRINT DATE: 11/26/2024 SLD COUNTY/SR - ANNUAL PRINT COUNTY: FRANKLIN

DIR: B TOTAL LEN: 18.903 MI. DIST: 08-3 SR: 995
LEFT MUN: MONTGOMERY T RIGHT MUN: MONTGOMERY T

022530 FT

019829 FT

017287 FT

| | |
|-----------|--|
| 0090/2700 | 015 "DIA CIR PLASTIC LEN=0038 INSTALLED UNKN |
| 0090/2079 | 024 "DIA CIRC METAL LEN=0036 INSTALLED UNKN |
| 0090/0200 | 013"H 17"W ELLIP METAL LEN=0033 INSTALLED UNKN |
| 022530 FT | 2 0 28002 0 02 0319+87 |
| 0090/0000 | LENGTH(AH 3731 BK 2701) |
| 0080/2262 | 013"H 17"W ELLIP METAL LEN=0034 INSTALLED UNKN |
| 0080/1971 | 013"H 17"W ELLIP METAL LEN=0030 INSTALLED UNKN |
| 0080/1821 | BRADLEY RD (T337) |
| 0080/1418 | 018 "DIA CIRC CONCR LEN=0034 INSTALLED UNKN |
| 0080/1243 | 018 "DIA CIRC CONCR LEN=0004 INSTALLED 2002 |
| 0080/0417 | 018 "DIA CIRC CONCR LEN=0040 INSTALLED UNKN |
| 0080/0223 | BMSSEN 28/0995/0080/0000 |
| 019829 FT | 2 0 28002 0 01 0292+23 |
| 0080/0000 | WELSH RUN BMSBG 28/0995/0080/0000 |
| 0070/2203 | LENGTH(AH 2701 BK 2542) 018 "DIA CIRC CONCR LEN=0032 INSTALLED UNKN |
| 0070/1955 | 018 "DIA CIRC CONCR LEN=0043 INSTALLED UNKN |
| 0070/1428 | 018 "DIA CIR PLASTIC LEN=0045 INSTALLED UNKN |
| 017287 FT | 2 0 28002 0 01 0266+77 |
| 0070/0000 | DUMENY RD (T335) |
| 0060/3420 | LENGTH(AH 2542 BK 3449) 018 "DIA CIR PLASTIC LEN=0040 INSTALLED UNKN |
| 0060/2780 | 015"H 21"W ELLIP METAL LEN=0041 INSTALLED UNKN |

EXTRACT DATE: 11/25/2024 ROADWAY MANAGEMENT SYSTEM PAGE NUMBER: 210
PRINT DATE: 11/26/2024 SLD COUNTY/SR - ANNUAL PRINT COUNTY: FRANKLIN

DIR: B TOTAL LEN: 18.903 MI. DIST: 08-3 SR: 995
LEFT MUN: MONTGOMERY T RIGHT MUN: MONTGOMERY T

013838 FT

010490 FT

| | | | |
|-----------|----------|------------|------------------------|
| 0060/1740 | BMS | EN | 28/0995/0060/1707 |
| | 2 0 | 28002 0 01 | 0249+40 |
| | | | WELSH RUN |
| 0060/1707 | BMS | SBG | 28/0995/0060/1707 |
| 0060/0630 | 018 | "DIA | CIR PLASTIC |
| | LEN=0040 | | INSTALLED UNKN |
| 013838 FT | 2 0 | 28002 0 01 | 0232+28 |
| | | | MERCERSBURG RD |
| | | | (SR0416 SEG 0100/0000) |
| 0060/0000 | 5 | LENGTH(AH | 3449 BK 3348) |
| | | 015 | "DIA CIRC METAL |
| 0050/3301 | | LEN=0059 | INSTALLED UNKN |
| | | 018 | "DIA CIR PLASTIC |
| 0050/2793 | | LEN=0032 | INSTALLED UNKN |
| 0050/2027 | | 015 | "DIA CIRC METAL |
| | | LEN=0031 | INSTALLED UNKN |
| 0050/1637 | | 018 | "DIA CIR PLASTIC |
| | | LEN=0040 | INSTALLED UNKN |
| 0050/1167 | | 018 | "DIA CIR PLASTIC |
| | | LEN=0040 | INSTALLED UNKN |
| 0050/0893 | | 015 | "DIA CIR PLASTIC |
| | | LEN=0027 | INSTALLED UNKN |
| 0050/0383 | | 024 | "DIA CIRC METAL |
| | | LEN=0037 | INSTALLED UNKN |
| 0050/0370 | | 024 | "DIA CIRC METAL |
| | | LEN=0037 | INSTALLED UNKN |
| 0050/0357 | | 024 | "DIA CIRC METAL |
| | | LEN=0037 | INSTALLED UNKN |
| 0050/0344 | | 018 | "H 28" W ELLIP METAL |
| | | LEN=0037 | INSTALLED UNKN |
| 0050/0335 | | 024 | "DIA CIRC METAL |
| | | LEN=0035 | INSTALLED UNKN |
| 010490 FT | 2 0 | 28064 0 00 | 0105+12 |
| 0050/0000 | 5 | LENGTH(AH | 3348 BK 3025) |
| | | 024 | "DIA CIR PLASTIC |
| 0040/3007 | | LEN=0040 | INSTALLED UNKN |
| 0040/1877 | | BAIN RD | |
| | | (T318) | |
| 0040/1473 | BMS | EN | 28/0995/0040/1454 |
| | 2 0 | 28064 0 00 | 0089+39 |
| | | | WELCH RUN |
| 0040/1454 | BMS | SBG | 28/0995/0040/1454 |

EXTRACT DATE: 11/25/2024 ROADWAY MANAGEMENT SYSTEM PAGE NUMBER: 209
PRINT DATE: 11/26/2024 SLD COUNTY/SR - ANNUAL PRINT COUNTY: FRANKLIN

DIR: B TOTAL LEN: 18.903 MI. DIST: 08-3 SR: 995
LEFT MUN: MONTGOMERY T RIGHT MUN: MONTGOMERY T

LC TO GARNES RD
(CONN)

007465 FT

0030/1205

004724 FT

002474 FT

000000 FT

FORT LOUDON RD
(SR0075 SEG 0080/0000) 0010/0000

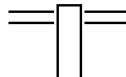
0040/0823 018 "DIA CIR PLASTIC
LEN=0040 INSTALLED UNKN
0040/0373 018 "DIA CIR PLASTIC
LEN=0040 INSTALLED UNKN
007465 FT 2 0 28064 0 00 0074+85
S 0040/0000 LENGTH(AH 3025 BK 2741)

0030/1013 GARNES RD
(T311)
018 "DIA CIR PLASTIC
LEN=0040 INSTALLED UNKN
0030/0788
0030/0019 BMS EN 28/0995/0030/0000
004724 FT 2 0 28064 0 00 0047+42
T. LICKING CK
BMSBG 28/0995/0030/0000
S 0030/0000 LENGTH(AH 2741 BK 2250)
018 "DIA CIR PLASTIC
0020/1980 LEN=0040 INSTALLED UNKN

002474 FT 2 0 28064 0 00 0024+74
S 0020/0000 LENGTH(AH 2250 BK 2474)
018 "DIA CIR PLASTIC
0010/1968 LEN=0040 INSTALLED 2007
0010/1173 043"H 68"W ELLIP CONC
LEN=0040 INSTALLED UNKN
0010/0526 018 "DIA CIR PLASTIC
LEN=0040 INSTALLED UNKN
018 "DIA CIRC METAL
0010/0031 LEN=0105 INSTALLED UNKN
000000 FT 2 0 28064 0 00 0000+00
FORT LOUDON RD
(SR0075 SEG 0080/0000)
NC WE LSH RUN RD
INTER-BK CLAY LICK RD
(T313)
MFC BEGIN = D
S 0010/0000 LENGTH(AH 2474 BK 0000)

EXTRACT DATE: 11/25/2024 ROADWAY MANAGEMENT SYSTEM PAGE NUMBER: 208
PRINT DATE: 11/26/2024 SLD COUNTY/SR - ANNUAL PRINT COUNTY: FRANKLIN
DIR: B TOTAL LEN: 4.432 MI. DIST: 08-3 SR: 914
LEFT MUN: GUILFORD T RIGHT MUN: GUILFORD T

023401 FT



023401 FT WAYNE HW
0090/2447 (SR0316 SEG 0270/0000)

EXTRACT DATE: 11/25/2024 ROADWAY MANAGEMENT SYSTEM PAGE NUMBER: 207
PRINT DATE: 11/26/2024 SLD COUNTY/SR - ANNUAL PRINT COUNTY: FRANKLIN

DIR: B TOTAL LEN: 4.432 MI. DIST: 08-3 SR: 914
LEFT MUN: GUILFORD T RIGHT MUN: GUILFORD T

HELMAN RD
(T473)

020954 FT

0080/0490

018489 FT

014970 FT

| | |
|-----------|--|
| 0090/1197 | 018 "DIA CIRC CONCR LEN=0062 INSTALLED UNKN |
| 0090/0375 | 018 "DIA CIRC CONCR LEN=0040 INSTALLED UNKN |
| 020954 FT | 2 0 28079 0 00 0110+54 |
| 0090/0000 | LENGTH(AH 2447 BK 2465) 018 "DIA CIRC CONCR |
| 0080/2353 | LEN=0040 INSTALLED UNKN |
| 0080/1683 | 018 "DIA CIRC CONCR LEN=0048 INSTALLED UNKN |
| 0080/0961 | 018 "DIA CIRC CONCR LEN=0054 INSTALLED UNKN |
| 0080/0482 | 015 "DIA CIRC CONCR LEN=0001 INSTALLED UNKN |
| 018489 FT | 2 0 28079 0 00 0085+87 HARTZOK RD (T449) |
| 0080/0000 | LENGTH(AH 2465 BK 3519) 018 "DIA CIRC CONCR |
| 0070/3065 | LEN=0043 INSTALLED UNKN |
| 0070/1704 | 018 "DIA CIRC CONCR LEN=0048 INSTALLED UNKN |
| 0070/1347 | 018 "DIA CIRC CONCR LEN=0053 INSTALLED UNKN |
| 014970 FT | 2 0 28079 0 00 0050+68 |
| 0070/0000 | LENGTH(AH 3519 BK 2558) 018 "DIA CIRC CONCR |
| 0060/2436 | LEN=0048 INSTALLED UNKN |
| 0060/1853 | 018 "DIA CIRC CONCR LEN=0064 INSTALLED UNKN |
| 0060/1619 | 018 "DIA CIRC CONCR LEN=0049 INSTALLED UNKN |
| 0060/1312 | 018 "DIA CIRC CONCR LEN=0044 INSTALLED UNKN |
| 0060/0813 | 018 "DIA CIRC CONCR LEN=0054 INSTALLED UNKN |
| 0060/0425 | 018 "DIA CIRC CONCR LEN=0046 INSTALLED UNKN |

EXTRACT DATE: 11/25/2024 ROADWAY MANAGEMENT SYSTEM PAGE NUMBER: 206
PRINT DATE: 11/26/2024 SLD COUNTY/SR - ANNUAL PRINT COUNTY: FRANKLIN

DIR: B TOTAL LEN: 4.432 MI. DIST: 08-3 SR: 914
LEFT MUN: GUILFORD T RIGHT MUN: GUILFORD T

| | | |
|----------------------------------|-----------|-------------------------|
| 012412 FT | 0060/0058 | 018 "DIA CIRC CONCR |
| | 012412 FT | LEN=0043 INSTALLED UNKN |
| | 0060/0000 | 2 0 28079 0 00 0025+10 |
| | | LENGTH(AH 2558 BK 2603) |
| | 0050/0687 | MARION RD |
| | | (T447) |
| | 0050/0610 | GUILFORD |
| | | ANTRIM T |
| | 0050/0567 | 018 "DIA CIRC METAL |
| | | LEN=0009 INSTALLED UNKN |
| | | ANTRIM |
| | 0050/0093 | GUILFORD T |
| | | 018 "DIA CIRC CONCR |
| 009809 FT | 0050/0012 | LEN=0045 INSTALLED UNKN |
| | 009809 FT | 2 0 28079 0 00 0000+00 |
| | 0050/0000 | LENGTH(AH 2603 BK 2739) |
| | | 018 "DIA CIRC CONCR |
| | 0040/2329 | LEN=0041 INSTALLED UNKN |
| | | 018 "DIA CIRC CONCR |
| | 0040/1898 | LEN=0045 INSTALLED UNKN |
| | | 018 "DIA CIRC CONCR |
| | 0040/1197 | LEN=0045 INSTALLED UNKN |
| | | 018 "DIA CIRC CONCR |
| | 0040/0866 | LEN=0045 INSTALLED UNKN |
| | | MT VIEW AV |
| | 0040/0773 | (T517) |
| | | 018 "DIA CIRC CONCR |
| | 0040/0158 | LEN=0050 INSTALLED UNKN |
| 1 1 00230 0 01 0069+40 007070 FT | 007070 FT | HORST RD |
| NEW FRANKLIN RD (TBK) | | (SR2020 SEG 0040/3424) |
| (TWP) | 0040/0000 | LENGTH(AH 2739 BK 2081) |
| UNKNOWN RD | | |
| (T540) | 0030/1606 | |
| | | 018 "DIA CIRC CONCR |
| | 0030/1091 | LEN=0048 INSTALLED UNKN |
| | | 018 "DIA CIRC CONCR |
| | 0030/0857 | LEN=0048 INSTALLED UNKN |
| RAMP D RD | | |
| (SR8015 SEG 0750/0000) | 0030/0431 | |
| | | RAMP B RD |
| TO 8015/0750 SH | 0030/0408 | (SR8015 SEG 0010/0789) |
| (CONN) | 0030/0354 | |

EXTRACT DATE: 11/25/2024 ROADWAY MANAGEMENT SYSTEM PAGE NUMBER: 205
PRINT DATE: 11/26/2024 SLD COUNTY/SR - ANNUAL PRINT COUNTY: FRANKLIN

DIR: B TOTAL LEN: 4.432 MI. DIST: 08-3 SR: 914
LEFT MUN: GUILFORD T RIGHT MUN: GUILFORD T

RAMP C RD
(SR8015 SEG 0500/0781) 0020/2421

004989 FT

002346 FT

000000 FT

| | | | | |
|--|-----------|------------------------|-------------------|-------------------|
| | 0030/0200 | BMS | SEN | 28/0914/0030/0000 |
| | 004989 FT | 1-1 | 00230 | 0 00 0049+58 |
| | | 1-81 | | |
| | | BMSBG | 28/0914/0030/0000 | |
| | | LENGTH(AH | 2081 | BK 2643) |
| | | 024 "DIA | CIRC | CONCR |
| | | LEN=0001 | INSTALLED | UNKN |
| | | TO 8015/0250 | SH | |
| | | (CONN) | | |
| | | RAMP A RD | | |
| | | (SR8015 SEG 0250/0000) | | |
| | | 018 "DIA | CIRC | CONCR |
| | | LEN=0080 | INSTALLED | UNKN |
| | | COLORADO ST | | |
| | | (T511) | | |
| | | 018 "DIA | CIRC | CONCR |
| | | LEN=0066 | INSTALLED | UNKN |
| | | 060 "H 84 "W | ELLIP | METAL |
| | | LEN=0084 | INSTALLED | UNKN |
| | | 018 "DIA | CIRC | CONCR |
| | | LEN=0072 | INSTALLED | UNKN |
| | | 024 "DIA | CIRC | CONCR |
| | | LEN=0078 | INSTALLED | UNKN |
| | | 1-1 | 00230 | 0 00 0023+46 |
| | | (AAR 535153H)# | TRKS | 01 |
| | | LENGTH(AH | 2643 | BK 2346) |
| | | 018 "DIA | CIRC | CONCR |
| | | LEN=0058 | INSTALLED | UNKN |
| | | THIRD ST | | |
| | | (T452) | | |
| | | 018 "DIA | CIRC | CONCR |
| | | LEN=0050 | INSTALLED | UNKN |
| | | 018 "DIA | CIRC | CONCR |
| | | LEN=0038 | INSTALLED | UNKN |
| | | 018 "DIA | CIRC | CONCR |
| | | LEN=0037 | INSTALLED | UNKN |
| | | MAIN ST | | |
| | | (T659) | | |
| | | 1-1 | 00230 | 0 00 0000+00 |
| | | NC SW | | |
| | | RAMP FOX RD | | |
| | | MOLLY PITCHER HW | | |
| | | (SR0011 SEG 0220/1210) | | |
| | | MFC BEGIN = D | | |
| | | LENGTH(AH | 2346 | BK 0000) |

EXTRACT DATE: 11/25/2024 ROADWAY MANAGEMENT SYSTEM PAGE NUMBER: 204
PRINT DATE: 11/26/2024 SLD COUNTY/SR - ANNUAL PRINT COUNTY: FRANKLIN

DIR: B TOTAL LEN: 6.663 MI. DIST: 08-3 SR: 696
LEFT MUN: SHIPPENSBURG B RIGHT MUN: SHIPPENSBURG B


GARFIELD ST
(BORO)

035180 FT

0150/1659

033521 FT

033521 FT



035180 FT AH-CUMBERLAND (21)

INTER-AHD FAYETTE ST
(SR0696 SEG 0020/0000)

0150/1659 GARFIELD ST
(BORO)

0150/0837 015 "DIA CIRC METAL
LEN=0053 INSTALLED UNKN

0150/0023 BMS EN 28/0696/0150/0000
033521 FT 2 0 21049 0 00 0024+98

NC FAYETTE ST
INTER-BK FAYETTE ST
(SR0696 SEG 0010/1207)

SHIRLEY RUN
BMSBG 28/0696/0150/0000
BK-CUMBERLAND (21)

5 0150/0000 LTH AH 001659 BK 000100
033521 FT AH-CUMBERLAND (21)

7144/0000 LTH AH 000100 BK 001499

EXTRACT DATE: 11/25/2024 ROADWAY MANAGEMENT SYSTEM PAGE NUMBER: 203
PRINT DATE: 11/26/2024 SLD COUNTY/SR - ANNUAL PRINT COUNTY: FRANKLIN

DIR: B TOTAL LEN: 6.663 MI. DIST: 08-3 SR: 696
LEFT MUN: SOUTHAMPTON T RIGHT MUN: SOUTHAMPTON T

| | | | | |
|---------------------------|-----------|-----|-----------|---|
| | 032022 FT | | 032022 FT | 2 0 28009 0 05 0882+03 (APRA) CRESSLER TRUCKIN SEIBERT AV (T631) |
| PINEVILLE RD (T644) | 0140/0000 | POE | 0140/0000 | LENGTH(AH 1499 BK 2541) 048 "DIA CIRC CONCR LEN=0078 INSTALLED UNKN 018 "DIA CIRC CONCR LEN=0066 INSTALLED UNKN PROCTOR GAMBLE RD (PRDR) |
| | | == | 0130/2474 | |
| | | == | 0130/1883 | |
| | | == | 0130/1493 | |
| | 029481 FT | | 029481 FT | 2 0 28009 0 05 0854+35 0130/0000 LENGTH(AH 2541 BK 2502) |
| | | | 026979 FT | 2 0 28009 0 05 0829+33 0120/0000 LENGTH(AH 2502 BK 2727) 024 "DIA CIRC CONCR LEN=0063 INSTALLED UNKN 024 "DIA CIRC CONCR LEN=0059 INSTALLED UNKN |
| PINEVILLE RD (T644) | 0110/1503 | == | 0110/2313 | |
| LEASING RD (T682) | 0110/1030 | == | 0110/1699 | |
| | | == | 0110/0356 | 018 "DIA CIRC CONCR LEN=0059 INSTALLED UNKN |
| 2 0 28009 0 05 0802+31 | 024252 FT | == | 024252 FT | |
| MOUNT ROCK RD (T619) | 0110/0000 | == | 0110/0000 | LENGTH(AH 2727 BK 2349) |
| TO 8013/0250 SH (CONN) | 0100/2041 | == | | |

RAMP B-1 RD

DIST: 08-3 SR: 696
RIGHT MUN: SOUTHAMPTON T

DIR: B TOTAL LEN: 6.663 MI. DIST: 08-3 SR: 696
LEFT MUN: SOUTHAMPTON T RIGHT MUN: SOUTHAMPTON T

EXTRACT DATE: 11/25/2024 ROADWAY MANAGEMENT SYSTEM PAGE NUMBER: 200
PRINT DATE: 11/26/2024 SLD COUNTY/SR - ANNUAL PRINT COUNTY: FRANKLIN

DIR: B TOTAL LEN: 6.663 MI. DIST: 08-3 SR: 696
LEFT MUN: GREENE T RIGHT MUN: GREENE T

| | | | |
|-----------------------------|-----------|-----------|--|
| | | 0030/1666 | 017"H 00"W MULT CONCR LEN=0040 INSTALLED UNKN |
| | | 0030/0805 | 014"H 23"W ELLIP CONC LEN=0035 INSTALLED UNKN |
| 004802 FT | | 004802 FT | 2 0 28009 0 04 0608+99 ORCHARD RD (T615) |
| | | 0030/0000 | LENGTH(AH 2517 BK 1824) |
| | | 0020/1726 | 015 "DIA CIR PLASTIC LEN=0040 INSTALLED UNKN |
| | | 0020/0437 | 014"H 23"W ELLIP CONC LEN=0031 INSTALLED UNKN |
| 002978 FT | | 002978 FT | 2 0 28009 0 04 0590+75 |
| | | 0020/0000 | LENGTH(AH 1824 BK 2978) |
| | | 0010/1973 | 018 "DIA CIRC METAL LEN=0067 INSTALLED UNKN |
| | | 0010/1670 | 024 "DIA CIRC CONCR LEN=0050 INSTALLED UNKN |
| | | | PHILLAMAN RUN |
| | | 0010/1480 | STRUCTURE LENGTH 21 FT BMSID 28/0696/0010/1450 |
| PENNDOT STOCKYARD (GOVT) | 0010/0945 | | |
| | | 0010/0729 | RAMP A-4 RD (SR8011 SEG 0752/0000) RAMP A-3 RD (SR8011 SEG 0762/0301) |
| | | 0010/0670 | 017"H 23"W ELLIP METAL LEN=0044 INSTALLED UNKN |
| | | 0010/0366 | 017"H 23"W ELLIP CONC LEN=0039 INSTALLED UNKN |
| | | 0010/0116 | FROM 0997/0410 SH (CONN) |
| TO 0997/0420 SH (CONN) | 0010/0116 | | |
| | | 0010/0063 | 014"H 23"W ELLIP CONC LEN=0067 INSTALLED UNKN |
| | 000000 FT | 000000 FT | 2 0 28009 0 03 0560+97 NC OL DE SCOTLAND RD BLACK GAP RD (SR0997 SEG 0420/0000) |
| | | 0010/0000 | MFC BEGIN = D LENGTH(AH 2978 BK 0000) |

EXTRACT DATE: 11/25/2024 ROADWAY MANAGEMENT SYSTEM PAGE NUMBER: 199
PRINT DATE: 11/26/2024 SLD COUNTY/SR - ANNUAL PRINT COUNTY: FRANKLIN
DIR: B TOTAL LEN: 16.453 MI. DIST: 08-3 SR: 641
LEFT MUN: LURGAN T RIGHT MUN: LURGAN T

086872 FT



086872 FT AH-CUMBERLAND (21)
BMS EN 28/0641/0400/1568
INTER-AHD SR 0641
0400/1602 (SR0641 SEG 0010/0000)
1 0 00264 4 07 0941+27
LAUGNKIN RUN
0400/1568 BMSBG 28/0641/0400/1568

EXTRACT DATE: 11/25/2024 ROADWAY MANAGEMENT SYSTEM PAGE NUMBER: 198
PRINT DATE: 11/26/2024 SLD COUNTY/SR - ANNUAL PRINT COUNTY: FRANKLIN

DIR: B TOTAL LEN: 16.453 MI. DIST: 08-3 SR: 641
LEFT MUN: LURGAN T RIGHT MUN: LURGAN T

| | | |
|----------------------------------|-----|-------------------------------------|
| 1 0 00264 4 06 0925+59 085270 FT | | 085270 FT MOWERSVILLE RD |
| CLOVER HILL RD | | (T620) |
| (T644) | == | 5 0400/0000 LENGTH(AH 1602 BK 2522) |
| MOWERSVILLE RD | | |
| (T620) | == | |
| LC FOR MOWERSVILLE RD | | |
| (CONN) | == | |
| | --- | 0390/1836 015"H 21"W ELLIP CONC |
| | | LEN=0030 INSTALLED UNKN |
| | --- | |
| | --- | 0390/0083 013"H 17"W ELLIP CONC |
| 082748 FT | | LEN=0033 INSTALLED UNKN |
| | | 1 0 00264 4 06 0900+27 |
| | 5 | 0390/0000 LENGTH(AH 2522 BK 2096) |
| | --- | 013"H 17"W ELLIP CONC |
| | --- | LEN=0035 INSTALLED UNKN |
| | --- | 013"H 17"W ELLIP CONC |
| | | LEN=0031 INSTALLED UNKN |
| | == | |
| NORTH ROBIN GLEN | | 0380/0530 SOUTH ROBIN GLEN |
| (PRDR) | == | (PRDR) |
| | --- | |
| 0380/0305 | | 0380/0026 BMS EN 28/0641/0380/0000 |
| 080652 FT | | 1 0 00264 4 07 0879+31 |
| | | CLIPINGER RU |
| | 5 | 0380/0000 BMSBG 28/0641/0380/0000 |
| | --- | LENGTH(AH 2096 BK 1702) |
| | | 018"DIA CIRC CONCR |
| | --- | LEN=0038 INSTALLED UNKN |
| | == | |
| | | 0370/0072 LC FOR PAXTON RUN RD |
| 078950 FT | | (CONN) |
| | == | 1 0 00264 4 06 0863+20 |
| | | PAXTON RUN RD |
| | 5 | 0370/0000 (T600) |
| | --- | LENGTH(AH 1702 BK 1776) |
| OTTERBEIN CHURCH RD | | 013"H 17"W ELLIP CONC |
| (T638) | == | LEN=0038 INSTALLED UNKN |
| | | 0360/1548 |

EXTRACT DATE: 11/25/2024 ROADWAY MANAGEMENT SYSTEM PAGE NUMBER: 197
PRINT DATE: 11/26/2024 SLD COUNTY/SR - ANNUAL PRINT COUNTY: FRANKLIN

DIR: B TOTAL LEN: 16.453 MI. DIST: 08-3 SR: 641
LEFT MUN: LURGAN T RIGHT MUN: LURGAN T

OTTERBEIN SCHOOL RD
(T618)

0360/0040
077174 FT

LC FOR OTTERBEIN SCH RD
(CONN)

0350/2986

074166 FT

1 0 00264 4 06 0784+45 071098 FT
LURGAN RD
(T634)

0340/0000

069492 FT

0360/1492 013"H 17"W ELLIP CONC
LEN=0036 INSTALLED UNKN

077174 FT 1 0 00264 4 06 0845+44
015"H 20"W ELLIP CONC
LEN=0037 INSTALLED UNKN
LENGTH(AH 1776 BK 3008)

5 0360/0000

0350/2116 015"H 21"W ELLIP CONC
LEN=0035 INSTALLED UNKN

0350/0806 017"H 21"W ELLIP CONC
LEN=0039 INSTALLED UNKN

074166 FT 1 0 00264 4 06 0815+13
5 0350/0000 LENGTH(AH 3008 BK 3068)
015"H 21"W ELLIP CONC
0340/2663 LEN=0031 INSTALLED UNKN

0340/0723 015"H 21"W ELLIP CONC
LEN=0030 INSTALLED UNKN
024 " DIA CIRC CONCR
0340/0183 LEN=0049 INSTALLED UNKN
071098 FT

5 0340/0000 LENGTH(AH 3068 BK 1606)
0330/1588 BMSSEN 28/0641/0330/1561
1 0 00264 4 06 0784+00
PAXTONS RUN
0330/1561 BMSBG 28/0641/0330/1561

0330/0776 LURGAN RD
(T634)
017"H 21"W ELLIP CONC
0330/0614 LEN=0030 INSTALLED UNKN

069492 FT 1 0 00264 4 06 0768+39
5 0330/0000 LENGTH(AH 1606 BK 3306)

EXTRACT DATE: 11/25/2024 ROADWAY MANAGEMENT SYSTEM PAGE NUMBER: 196
PRINT DATE: 11/26/2024 SLD COUNTY/SR - ANNUAL PRINT COUNTY: FRANKLIN

DIR: B TOTAL LEN: 16.453 MI. DIST: 08-3 SR: 641
LEFT MUN: LURGAN T RIGHT MUN: LURGAN T

| | | | | |
|---|--|--|-----------|--|
| | | | 0320/3051 | BMS EN 28/0641/0320/3051 1 0 00264 4 05 0735+21 PAXTON RUN |
| | | | 0320/3029 | BMSBG 28/0641/0320/3051 |
| | | | 0320/1648 | 015"H 21"W ELLIP CONC LEN=0034 INSTALLED UNKN |
| | | | 0320/1092 | 024"H 30"W ELLIP CONC LEN=0047 INSTALLED UNKN |
| | | | 0320/0467 | 017"H 21"W ELLIP CONC LEN=0042 INSTALLED UNKN |
| 066186 FT | | | 066186 FT | 1 0 00264 4 05 0735+21 |
| | | | 0320/0000 | LENGTH(AH 3306 BK 2626) 017"H 21"W ELLIP CONC |
| | | | 0310/2583 | LEN=0031 INSTALLED UNKN |
| | | | 0310/1893 | 015 "DIA CIRC METAL LEN=0032 INSTALLED UNKN |
| | | | 063560 FT | 063560 FT 1 0 00264 4 05 0708+96 |
| | | | 0310/0000 | ROXBURY RD (SR4016 SEG 0010/0000) LENGTH(AH 2626 BK 1023) |
| | | | 0300/0766 | 072 "DIA CIRC CONCR LEN=0069 INSTALLED UNKN |
| | | | 062537 FT | 062537 FT 1 0 00264 4 05 0698+70 |
| | | | 0300/0000 | NC NEWBURG RD MFC BEGIN = D LENGTH(AH 1023 BK 0720) |
| CUMBERLAND HW (SR0997 SEG 0690/0000) | | | 061817 FT | 061817 FT 1 0 00264 4 05 0691+60 |
| | | | 0290/0000 | CUMBERLAND HW (SR0997 SEG 0680/2062) LENGTH(AH 0720 BK 1659) |
| | | | 0280/1618 | 036 "DIA CIR PLASTIC LEN=0050 INSTALLED UNKN |
| | | | 0280/0782 | 024"H 36"W ELLIP METAL LEN=0037 INSTALLED UNKN |
| 060158 FT | | | 060158 FT | 1 0 00264 4 05 0673+12 |
| | | | 0280/0000 | LENGTH(AH 1659 BK 1926) |

DIR: B TOTAL LEN: 16.453 MI.
LEFT MUN: LURGAN T

DIST: 08-3 SR: 641
RIGHT MUN: LURGAN T

058232 FT

056292 FT

1 0 00264 4 03 0610+51 053897 FT
PATH RD
(PRDR) 0250/0000

| Station | Structure | Material | Length (ft) | Notes |
|---------|-----------|--------------------------|-------------|------------------|
| 0270 | 1322 | ROSENBERRY DR (TWP) | 030 | " DIA CIRC METAL |
| 0270 | 1309 | LEN=0040 | INSTALLED | UNKN |
| 0270 | 1160 | 015"H 21"W ELLIP | METAL | |
| 0270 | 0905 | LEN=0052 | INSTALLED | UNKN |
| 0270 | 0482 | 015"H 21"W ELLIP | METAL | |
| 0270 | 0013 | LEN=0044 | INSTALLED | UNKN |
| 0582 | 32 FT | 018" DIA CIRC | METAL | |
| 0270 | 0000 | LEN=0051 | INSTALLED | UNKN |
| | | 1 0 00264 4 04 0653+86 | | |
| | | LENGTH(AH 1926 BK 1940) | | |
| 0260 | 1269 | 015"H 21"W ELLIP | METAL | |
| 0260 | 1106 | LEN=0041 | INSTALLED | UNKN |
| 0260 | 1069 | 015" DIA CIRC | METAL | |
| 0260 | 0831 | LEN=0060 | INSTALLED | UNKN |
| 0260 | 0651 | 018" DIA CIRC | METAL | |
| 0260 | 0117 | LEN=0042 | INSTALLED | UNKN |
| 0562 | 92 FT | 024" DIA CIRC | METAL | |
| 0260 | 0000 | LEN=0060 | INSTALLED | UNKN |
| | | 015"H 21"W ELLIP | METAL | |
| | | 013"H 17"W ELLIP | METAL | |
| | | LEN=0041 | INSTALLED | UNKN |
| | | 1 0 00264 4 04 0634+46 | | |
| | | LENGTH(AH 1940 BK 2395) | | |
| 0250 | 1721 | PENNDOT STOCKPILE (GOVT) | | |
| 0250 | 1378 | 015"H 21"W ELLIP | METAL | |
| 0250 | 0664 | LEN=0040 | INSTALLED | UNKN |
| 0250 | 0343 | 015" DIA CIRC | UNKNOWN | |
| 0250 | 0307 | LEN=0054 | INSTALLED | UNKN |
| | | BMSSEN 28/0641/0250/0307 | | |
| | | BRIDGE POSTED (TONS) | | |
| | | 1 0 00264 4 03 0613+80 | | |
| | | SGL 30 COMB | | 40 |
| | | TROUT RUN | | |
| 0250 | 0307 | BMSBG 28/0641/0250/0307 | | |
| 0250 | 0130 | LETTERKENNY DAM RD | | |
| 0538 | 97 FT | (GOVT) | | |
| 0250 | 0000 | LENGTH(AH 2395 BK 2064) | | |
| | | 018" DIA CIRC | METAL | |

EXTRACT DATE: 11/25/2024 ROADWAY MANAGEMENT SYSTEM PAGE NUMBER: 194
PRINT DATE: 11/26/2024 SLD COUNTY/SR - ANNUAL PRINT COUNTY: FRANKLIN

DIR: B TOTAL LEN: 16.453 MI. DIST: 08-3 SR: 641
LEFT MUN: LURGAN T RIGHT MUN: LURGAN T

| | | | | | |
|-----------|-------|-------------|-------------------------|-------------|------|
| | -- -- | 0240/1692 | LEN=0045 | INSTALLED | UNKN |
| | -- -- | 0240/1333 | 018 "DIA | CIRC METAL | |
| | -- -- | 0240/0987 | LEN=0055 | INSTALLED | UNKN |
| | -- -- | 0240/0593 | 015"H 21"W | ELLIP METAL | |
| | -- -- | 0240/0371 | LEN=0050 | INSTALLED | UNKN |
| 051833 FT | -- -- | 051833 FT | 015"H 21"W | ELLIP METAL | |
| | -- -- | 5 0240/0000 | LEN=0055 | INSTALLED | UNKN |
| | -- -- | 0230/1555 | 018 "DIA | CIR UNKNOWN | |
| | -- -- | 0230/1042 | LEN=0050 | INSTALLED | UNKN |
| | -- -- | 0230/0415 | 1 0 00264 4 03 0591+14 | | |
| | -- -- | 0230/0413 | 015 "DIA | CIRC METAL | |
| | -- -- | 0230/0042 | LEN=0045 | INSTALLED | UNKN |
| 049867 FT | -- -- | 049867 FT | LENGTH(AH 2064 BK 1966) | | |
| | -- -- | 5 0230/0000 | 015"H 00"W | MULT METAL | |
| | -- -- | 0220/1550 | LEN=0049 | INSTALLED | UNKN |
| | -- -- | 0220/0900 | 018"H 20"W | ELLIP METAL | |
| | -- -- | 0220/0557 | LEN=0050 | INSTALLED | UNKN |
| | -- -- | 0220/0205 | 018 "DIA | CIR PLASTIC | |
| 048225 FT | -- -- | 048225 FT | LEN=0040 | INSTALLED | UNKN |
| | -- -- | 5 0220/0000 | 015 "DIA | CIR PLASTIC | |
| | -- -- | 0210/1824 | 020"H 28"W | METAL ARCH | |
| | -- -- | 0210/1379 | LEN=0050 | INSTALLED | UNKN |
| | -- -- | 0210/1190 | 1 0 00264 4 03 0571+08 | | |
| | -- -- | | LOWER HORSE VALLEY RD | | |
| | -- -- | | (T619) | | |
| | -- -- | | LENGTH(AH 1966 BK 1642) | | |
| | -- -- | | 019"H 27"W | ELLIP METAL | |
| | -- -- | | LEN=0049 | INSTALLED | UNKN |
| | -- -- | | 018 "DIA | CIRC METAL | |
| | -- -- | | LEN=0040 | INSTALLED | UNKN |
| | -- -- | | 018 "DIA | CIRC METAL | |
| | -- -- | | LEN=0043 | INSTALLED | UNKN |
| | -- -- | | 018 "DIA | CIR PLASTIC | |
| | -- -- | | LEN=0069 | INSTALLED | UNKN |
| | -- -- | | 1 0 00264 4 03 0554+92 | | |
| | -- -- | | NC FORGE HILL RD | | |
| | -- -- | | LURGAN | | |
| | -- -- | | FANNETT T | | |
| | -- -- | 5 0220/0000 | LENGTH(AH 1642 BK 2050) | | |
| | -- -- | | 018 "DIA | CIRC METAL | |
| | -- -- | | LEN=0050 | INSTALLED | UNKN |
| | -- -- | | 015 "DIA | CIRC METAL | |
| | -- -- | | LEN=0040 | INSTALLED | UNKN |
| | -- -- | | 018 "DIA | CIRC METAL | |
| | -- -- | | LEN=0047 | INSTALLED | UNKN |

LAUREL RD
(PRDR)

0210/1544

EXTRACT DATE: 11/25/2024 ROADWAY MANAGEMENT SYSTEM PAGE NUMBER: 193
PRINT DATE: 11/26/2024 SLD COUNTY/SR - ANNUAL PRINT COUNTY: FRANKLIN

DIR: B TOTAL LEN: 16.453 MI. DIST: 08-3 SR: 641
LEFT MUN: FANNETT T RIGHT MUN: FANNETT T

1 0 00264 4 03 0534+42 046175 FT
COLD SPRING RD
(SR4006 SEG 0190/1824) 0210/0000

044116 FT

040988 FT

038708 FT

| | | |
|-------|-------------|-------------------------|
| -- -- | 0210/0874 | 015 "DIA CIRC METAL |
| -- -- | | LEN=0040 INSTALLED UNKN |
| -- -- | 0210/0655 | 015 "DIA CIRC METAL |
| -- -- | | LEN=0050 INSTALLED UNKN |
| -- -- | 0210/0311 | 015 "DIA CIRC METAL |
| -- -- | | LEN=0040 INSTALLED UNKN |
| -- -- | 0210/0007 | 018 "DIA CIRC METAL |
| -- -- | 046175 FT | LEN=0064 INSTALLED UNKN |
| == | 5 0210/0000 | LENGTH(AH 2050 BK 2059) |
| -- -- | 0200/1185 | 015"H 20"W ELLIP METAL |
| -- -- | | LEN=0051 INSTALLED UNKN |
| -- -- | 0200/0836 | 048 "DIA CIR UNKNOWN |
| -- -- | | LEN=0072 INSTALLED UNKN |
| -- -- | 0200/0507 | 015 "DIA CIR UNKNOWN |
| -- -- | 044116 FT | LEN=0070 INSTALLED UNKN |
| 5 | 0200/0000 | 2 0 28011 0 00 0190+63 |
| -- -- | | LENGTH(AH 2059 BK 3128) |
| -- -- | 0190/2893 | 015"H 21"W ELLIP METAL |
| -- -- | | LEN=0040 INSTALLED UNKN |
| -- -- | 0190/2530 | 015"H 20"W ELLIP METAL |
| -- -- | | LEN=0040 INSTALLED UNKN |
| -- -- | 0190/2040 | 015 "DIA CIR PLASTIC |
| -- -- | | LEN=0036 INSTALLED UNKN |
| -- -- | 0190/1573 | 018 "DIA CIR PLASTIC |
| -- -- | | LEN=0053 INSTALLED UNKN |
| -- -- | 0190/0997 | 015 "DIA CIRC METAL |
| -- -- | | LEN=0036 INSTALLED UNKN |
| -- -- | 0190/0685 | 015 "DIA CIR PLASTIC |
| -- -- | | LEN=0044 INSTALLED UNKN |
| -- -- | 0190/0524 | 015"H 20"W ELLIP METAL |
| -- -- | | LEN=0048 INSTALLED UNKN |
| -- -- | 0190/0067 | 030 "DIA CIR PLASTIC |
| -- -- | 040988 FT | LEN=0064 INSTALLED UNKN |
| 5 | 0190/0000 | 2 0 28011 0 00 0158+87 |
| -- -- | | LENGTH(AH 3128 BK 2280) |
| -- -- | 0180/1892 | 015"H 20"W ELLIPTICAL* |
| -- -- | | LEN=0052 INSTALLED UNKN |
| -- -- | 0180/1372 | 015"H 21"W METAL UNKN |
| -- -- | | LEN=0040 INSTALLED UNKN |
| -- -- | 0180/0840 | 015"H 21"W ELLIP METAL |
| -- -- | | LEN=0036 INSTALLED UNKN |
| -- -- | 0180/0310 | 015"H 21"W ELLIP METAL |
| -- -- | 038708 FT | LEN=0037 INSTALLED UNKN |
| 5 | 0180/0000 | 2 0 28011 0 00 0136+08 |
| -- -- | | LENGTH(AH 2280 BK 1879) |
| -- -- | 0170/1651 | 015"H 21"W ELLIP METAL |
| -- -- | | LEN=0044 INSTALLED UNKN |

EXTRACT DATE: 11/25/2024 ROADWAY MANAGEMENT SYSTEM PAGE NUMBER: 192
PRINT DATE: 11/26/2024 SLD COUNTY/SR - ANNUAL PRINT COUNTY: FRANKLIN

DIR: B TOTAL LEN: 16.453 MI. DIST: 08-3 SR: 641
LEFT MUN: FANNETT T RIGHT MUN: FANNETT T

| | | | | |
|-------------|--|--|-----------|--------------------------|
| | | | 0170/0590 | 015 "DIA CIRC METAL |
| | | | 036829 FT | LEN=0037 INSTALLED UNKN |
| | | | 0170/0000 | 2 0 28011 0 00 0117+29 |
| | | | | LENGTH(AH 1879 BK 2197) |
| | | | 0160/1989 | 018 "DIA CIRC METAL |
| | | | | LEN=0041 INSTALLED UNKN |
| | | | 0160/1441 | 015 "DIA CIRC METAL |
| | | | | LEN=0041 INSTALLED UNKN |
| | | | 0160/0583 | 018 "DIA CIRC METAL |
| | | | | LEN=0044 INSTALLED UNKN |
| | | | 0160/0119 | 018 "DIA CIRC METAL |
| | | | | LEN=0040 INSTALLED UNKN |
| | | | 034632 FT | 2 0 28011 0 00 0095+32 |
| | | | 0160/0000 | LENGTH(AH 2197 BK 2636) |
| | | | 0150/1882 | 018 "DIA CIRC METAL |
| | | | | LEN=0040 INSTALLED UNKN |
| | | | 0150/1235 | 018 "DIA CIRC METAL |
| | | | | LEN=0040 INSTALLED UNKN |
| | | | 0150/0643 | 018 "DIA CIRC METAL |
| | | | | LEN=0039 INSTALLED UNKN |
| | | | 031996 FT | 2 0 28011 0 00 0068+96 |
| | | | | 015 "H 21" W ELLIP METAL |
| | | | 0150/0000 | LEN=0039 INSTALLED UNKN |
| | | | | LENGTH(AH 2636 BK 2004) |
| | | | 0140/1407 | 015 "DIA CIR PLASTIC |
| | | | | LEN=0036 INSTALLED UNKN |
| | | | 0140/1001 | 021 "H 27" W ELLIP METAL |
| | | | | LEN=0039 INSTALLED UNKN |
| | | | 0140/0334 | 015 "H 21" W ELLIP METAL |
| | | | | LEN=0127 INSTALLED UNKN |
| HALFMOON RD | | | 0140/0305 | |
| (T680) | | | 029992 FT | 2 0 28011 0 00 0048+92 |
| | | | 0140/0000 | LENGTH(AH 2004 BK 2174) |
| HALFMOON RD | | | 0130/2021 | |
| (T680) | | | | 024 "DIA CIRC METAL |
| | | | 0130/1724 | LEN=0085 INSTALLED UNKN |
| | | | 0130/1415 | HILL RD |
| | | | | (PRDR) |
| | | | 0130/1174 | 036 "DIA CIRC METAL |
| | | | | LEN=0044 INSTALLED UNKN |
| | | | | 015 "H 21" W ELLIP METAL |

EXTRACT DATE: 11/25/2024 ROADWAY MANAGEMENT SYSTEM PAGE NUMBER: 191
PRINT DATE: 11/26/2024 SLD COUNTY/SR - ANNUAL PRINT COUNTY: FRANKLIN

DIR: B TOTAL LEN: 16.453 MI. DIST: 08-3 SR: 641
LEFT MUN: FANNETT T RIGHT MUN: FANNETT T

027818 FT

2 0 28011 0 00 0000+00 025188 FT
AMBERSON RD
(SR4006 SEG 0030/0000) 0120/0000

024024 FT

0130/0959 LEN=0045 INSTALLED UNKN
0130/0353 015"H 21"W ELLIP METAL
LEN=0045 INSTALLED UNKN
LC FOR HILL RD
0130/0267 (CONN)
027818 FT 2 0 28011 0 00 0027+30
HILL RD
(T679)
0130/0000 LENGTH(AH 2174 BK 2630)

0120/0800 018 "DIA CIR PLASTIC
LEN=0040 INSTALLED UNKN
0120/0041 012 "DIA CIR PLASTIC
025188 FT LEN=0001 INSTALLED UNKN
0120/0000 LENGTH(AH 2630 BK 1164)
024 "DIA CIR PLASTIC
0110/1050 LEN=0055 INSTALLED UNKN
015 "DIA CIR PLASTIC
0110/0793 LEN=0060 INSTALLED UNKN
I-76
0110/0744 OP ID 28/7076/9901/9204
024 "DIA CIR PLASTIC
0110/0506 LEN=0040 INSTALLED UNKN
015 "DIA CIRC METAL
0110/0477 LEN=0041 INSTALLED UNKN
024 "DIA CIR PLASTIC
0110/0114 LEN=0040 INSTALLED UNKN
015 "DIA CIRC METAL
0110/0085 LEN=0040 INSTALLED UNKN
024024 FT 1 0 00264 4 00 0077+22
0110/0000 LENGTH(AH 1164 BK 2735)
012 "DIA CIR PLASTIC
LEN=0180 INSTALLED UNKN
SPRING RUN RD
0100/2706 (SR4006 SEG 0020/2329)
018 "DIA CIRC CONCR
0100/2510 LEN=0064 INSTALLED UNKN
030 "DIA CIR PLASTIC
0100/2297 LEN=0050 INSTALLED 2024
0100/1880 BMSSEN 28/0641/0100/1796
1 0 00264 4 00 0068+29
W BR CONOCOCHEAQUE CREE

EXTRACT DATE: 11/25/2024 ROADWAY MANAGEMENT SYSTEM PAGE NUMBER: 190
PRINT DATE: 11/26/2024 SLD COUNTY/SR - ANNUAL PRINT COUNTY: FRANKLIN

DIR: B TOTAL LEN: 16.453 MI.
LEFT MUN: FANNETT T

DIST: 08-3 SR: 641
RIGHT MUN: FANNETT T

| | | | |
|--|--|-------------|--|
| | | 0100/1796 | BMSBG 28/0641/0100/1796 |
| | | 0100/1111 | 018 "DIA CIR PLASTIC LEN=0050 INSTALLED UNKN |
| | | 0100/1063 | SHEARER RD (T569) LC FOR SHEARER RD |
| | | 0100/0964 | (CONN) 018 "DIA CIR PLASTIC |
| | | 0100/0736 | LEN=0050 INSTALLED UNKN |
| 021289 FT | | 021289 FT | 1 0 00264 4 00 0050+33 |
| | | 5 0100/0000 | LENGTH(AH 2735 BK 2981) 018 "DIA CIR PLASTIC |
| | | 0090/2750 | LEN=0040 INSTALLED 2024 |
| | | 0090/2528 | 018 "DIA CIR PLASTIC LEN=0040 INSTALLED 2024 |
| | | 0090/2215 | 018 "DIA CIR PLASTIC LEN=0040 INSTALLED 2024 |
| | | 0090/2143 | 024 "DIA CIR PLASTIC LEN=0050 INSTALLED 2024 |
| | | 0090/1826 | 024 "DIA CIR PLASTIC LEN=0060 INSTALLED 2024 |
| | | 0090/1313 | 018 "DIA CIR PLASTIC LEN=0060 INSTALLED UNKN |
| | | 0090/1134 | 018 "DIA CIR PLASTIC LEN=0040 INSTALLED UNKN |
| | | 0090/1038 | 018 "DIA CIR PLASTIC LEN=0040 INSTALLED 2024 |
| | | 0090/0599 | BMSBN 28/0641/0090/0532 1 0 00264 4 00 0025+97 DRY RUN |
| | | 0090/0556 | BMSBG 28/0641/0090/0532 018 "DIA CIR PLASTIC |
| | | 0090/0102 | LEN=0060 INSTALLED UNKN |
| 1 0 00264 4 00 0020+65 018308 FT DRY RUN RD (T567) | | 018308 FT | |
| | | 0090/0000 | 5 0090/0000 LENGTH(AH 2981 BK 1747) 018 "DIA CIR PLASTIC |
| | | 0080/1296 | LEN=0060 INSTALLED UNKN |
| | | 0080/0643 | 018 "DIA CIRC METAL LEN=0056 INSTALLED UNKN |
| 016561 FT | | 016561 FT | 1 0 00264 4 00 0003+03 PATH VALLEY RD (SR0075 SEG 0710/0000) |
| | | 5 0080/0000 | MFC BEGIN = C LENGTH(AH 1747 BK 0299) |

EXTRACT DATE: 11/25/2024 ROADWAY MANAGEMENT SYSTEM PAGE NUMBER: 189
PRINT DATE: 11/26/2024 SLD COUNTY/SR - ANNUAL PRINT COUNTY: FRANKLIN

DIR: B TOTAL LEN: 16.453 MI. DIST: 08-3 SR: 641
LEFT MUN: FANNETT T RIGHT MUN: FANNETT T

MAIN RD
(T565)

016262 FT

0070/0000

| | |
|-----------|-------------------------|
| 0070/0246 | 030 "DIA CIRC CONCR |
| 0070/0014 | LEN=0052 INSTALLED UNKN |
| 016262 FT | 024 "DIA CIR PLASTIC |
| | LEN=0040 INSTALLED 2024 |
| | 1 0 00264 4 00 0000+00 |
| | MAIN RD |
| | (T565) |
| 0070/0000 | LENGTH(AH 0299 BK 3727) |
| 0060/3616 | 024 "DIA CIR PLASTIC |
| | LEN=0080 INSTALLED UNKN |
| 0060/2929 | 048"H 48"W CONCR ARCH |
| 0060/2495 | LEN=0046 INSTALLED UNKN |
| | 018 "DIA CIR PLASTIC |
| | LEN=0018 INSTALLED 2024 |
| 0060/1622 | 018 "DIA CIR PLASTIC |
| | LEN=0040 INSTALLED 2024 |
| | TR. DRY RUN |
| 0060/1045 | STRUCTURE LENGTH 15 FT |
| | BMSID 28/0641/0060/1045 |

012535 FT

5

| | |
|-----------|-------------------------|
| 0060/0105 | 018 "DIA CIR PLASTIC |
| 012535 FT | LEN=0060 INSTALLED 2024 |
| 0060/0000 | 1 0 00121 0 00 0124+75 |
| | LENGTH(AH 3727 BK 2530) |
| | JUNKIN RD |
| 0050/2139 | (PRDR) |
| 0050/2136 | 018 "DIA CIR PLASTIC |
| | LEN=0060 INSTALLED 2024 |
| 0050/1808 | 018 "DIA CIR PLASTIC |
| | LEN=0050 INSTALLED 2024 |
| 0050/1350 | 018 "DIA CIR PLASTIC |
| | LEN=0050 INSTALLED 2024 |
| 0050/0577 | 015 "DIA CIR PLASTIC |
| | LEN=0038 INSTALLED UNKN |
| 0050/0330 | 018 "DIA CIR PLASTIC |
| 010005 FT | LEN=0050 INSTALLED 2024 |
| 0050/0000 | 1 0 00121 0 00 0099+74 |
| | LENGTH(AH 2530 BK 2529) |

DRY RUN RD
(T568)

0040/1774

| | |
|-----------|-------------------------|
| 0040/1861 | 018 "DIA CIR PLASTIC |
| | LEN=0060 INSTALLED UNKN |
| 0040/1402 | 036 "DIA CIR UNKNOWN |
| | LEN=0100 INSTALLED UNKN |

LC FOR DRY RUN RD

EXTRACT DATE: 11/25/2024 ROADWAY MANAGEMENT SYSTEM PAGE NUMBER: 188
PRINT DATE: 11/26/2024 SLD COUNTY/SR - ANNUAL PRINT COUNTY: FRANKLIN

DIR: B TOTAL LEN: 16.453 MI. DIST: 08-3 SR: 641
LEFT MUN: FANNETT T RIGHT MUN: FANNETT T

(CONN)

0040/1346

==

---|---

0040/0846

018 "DIA CIR PLASTIC
LEN=0060 INSTALLED UNKN
024 "DIA CIR PLASTIC
LEN=0046 INSTALLED UNKN
1 0 00121 0 00 0074+65
LENGTH(AH 2529 BK 2551)

007476 FT

---|---

0040/0409

KLING RD
(T531)

0030/2091

==

---|---

0030/1250

018 "DIA CIR UNKNOWN
LEN=0124 INSTALLED UNKN

---|---

0030/0443

018 "DIA CAST IRON
LEN=0063 INSTALLED UNKN

---|---

0030/0159

018 "DIA CIR UNKNOWN
LEN=0063 INSTALLED UNKN

004925 FT

---|---

0030/0159

1 0 00121 0 00 0049+32

---|---

0030/0000

LENGTH(AH 2551 BK 2528)

---|---

---|---

---|---

---|---

---|---

---|---

---|---

---|---

---|---

---|---

---|---

---|---

---|---

---|---

---|---

---|---

---|---

---|---

---|---

---|---

---|---

---|---

---|---

---|---

---|---

0020/1358

015 "DIA CIRC METAL
LEN=0092 INSTALLED UNKN

0020/0978

018 "DIA CIR UNKNOWN
LEN=0080 INSTALLED UNKN

0020/0718

015 "DIA CIRC METAL
LEN=0053 INSTALLED UNKN

0020/0272

018 "DIA CAST IRON
LEN=0055 INSTALLED UNKN

002397 FT

---|---

0020/0272

1 0 00121 0 00 0024+17

---|---

0020/0000

LENGTH(AH 2528 BK 2397)

---|---

---|---

---|---

---|---

---|---

---|---

---|---

---|---

---|---

---|---

---|---

---|---

---|---

---|---

---|---

---|---

0010/2178

014 "DIA CAST IRON
LEN=0055 INSTALLED UNKN

0010/1842

015 "DIA CIR UNKNOWN
LEN=0067 INSTALLED UNKN

0010/1482

014 "DIA CAST IRON
LEN=0055 INSTALLED UNKN

0010/1077

015 "DIA CIR UNKNOWN
LEN=0075 INSTALLED UNKN

0010/0676

014 "DIA CAST IRON
LEN=0051 INSTALLED UNKN

0010/0318

014 "DIA CAST IRON
LEN=0061 INSTALLED UNKN

000000 FT

---|---

0010/0318

1 0 00121 0 00 0000+00

---|---

000000 FT

NC T

INTER-BK

SR 0641

SR 0641

(SR 0641 SEG 0140/2498)

MFC BEGIN = D

BK-HUNTINGDON (31)

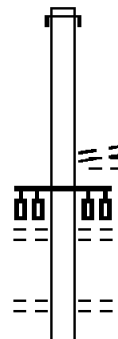
0010/0000

LENGTH(AH 2397 BK 0000)

EXTRACT DATE: 11/25/2024 ROADWAY MANAGEMENT SYSTEM PAGE NUMBER: 187
PRINT DATE: 11/26/2024 SLD COUNTY/SR - ANNUAL PRINT COUNTY: FRANKLIN
DIR: B TOTAL LEN: 10.142 MI. DIST: 08-3 SR: 533
LEFT MUN: SHIPPENSBURG B RIGHT MUN: SHIPPENSBURG B

053551 FT

053136 FT



053551 FT AH-CUMBERLAND (21)
INTER-AHD MORRIS ST
0220/0415 (SR0533 SEG 0010/0000)
053136 FT 1 1 00263 0 00 0229+08
CUMBERLAND AV
(BORO)
OAK LN
(BORO)
5 0220/0000 LENGTH (AH 0415 BK 2893)
LURGAN AV
(BORO)
0210/2330
0210/1676 READING RD
(BORO)
020"H 28"W ELLIP METAL

EXTRACT DATE: 11/25/2024 ROADWAY MANAGEMENT SYSTEM PAGE NUMBER: 186
PRINT DATE: 11/26/2024 SLD COUNTY/SR - ANNUAL PRINT COUNTY: FRANKLIN

DIR: B TOTAL LEN: 10.142 MI. DIST: 08-3 SR: 533
LEFT MUN: SHIPPENSBURG B RIGHT MUN: SHIPPENSBURG B

WESTOVER RD
(BORO)

0210/0579

---|---

==

---|---

0210/1417 LEN=0043 INSTALLED UNKN

MUNICIPAL DR
(T600)

050243 FT

0210/0000

==

---|---

SHIPPENSBURG
SOUTHAMPTON T
018 "DIA CIR PLASTIC
LEN=0037 INSTALLED UNKN
018 "DIA CIR PLASTIC
LEN=0037 INSTALLED UNKN
050243 FT 1 1 00263 0 00 0200+01
NC MORRIS ST
MFC BEGIN = C
0210/0000 LENGTH(AH 2893 BK 2521)
018 "DIA CIR PLASTIC
LEN=0031 INSTALLED UNKN
0200/2185

047722 FT

0200/0966 018 "DIA CIR PLASTIC
LEN=0036 INSTALLED UNKN
ASHTON DR
0200/0505 (T657)
016 "DIA CIRC METAL
LEN=0040 INSTALLED UNKN
047722 FT 1 1 00263 0 00 0174+80
0200/0000 LENGTH(AH 2521 BK 2211)
015 "DIA CIR PLASTIC
LEN=0040 INSTALLED 2004
MAPLETON RD
0190/1964
0190/1910 (T654)

045511 FT

0190/0888 HOLSWART DR
(T687)
038"H 50"W ELLIP CONC
LEN=0040 INSTALLED UNKN
045511 FT 1 1 00263 0 00 0152+69
THORNWOOD RD
(T623)
0190/0000 LENGTH(AH 2211 BK 2074)

043437 FT

043437 FT 1 1 00263 0 00 0131+95
0180/0000 LENGTH(AH 2074 BK 2195)
030"H 72"W CON BOX CUL

EXTRACT DATE: 11/25/2024 ROADWAY MANAGEMENT SYSTEM PAGE NUMBER: 185
PRINT DATE: 11/26/2024 SLD COUNTY/SR - ANNUAL PRINT COUNTY: FRANKLIN

DIR: B TOTAL LEN: 10.142 MI. DIST: 08-3 SR: 533
LEFT MUN: SOUTHAMPTON T RIGHT MUN: SOUTHAMPTON T

SPRING RIDGE RD
(T627)

0170/1604

041242 FT

MONGUL HILL RD (TBK)
(T629)

0150/0280

036027 FT

034133 FT

0170/2195 LEN=0033 INSTALLED UNKN

0170/1219 018 "DIA CIRC CONCR
LEN=0031 INSTALLED UNKN
SHALE RD
(T608)

041242 FT 1 1 00263 0 00 0110+00
0170/0000 LENGTH(AH 2195 BK 2698)
024 "DIA CIRC METAL

0160/2251 LEN=0044 INSTALLED UNKN

0160/1386 018 "DIA CIR PLASTIC
LEN=0035 INSTALLED UNKN

0160/0269 BLIND LN
(T601)
TR ROWE RUN
STRUCTURE LENGTH 8 FT

0160/0221 BMSID 28/0533/0160/0221
038544 FT 1 1 00263 0 00 0083+24
0160/0000 LENGTH(AH 2698 BK 2517)

0150/2440 018 "DIA CIR PLASTIC
LEN=0031 INSTALLED UNKN

0150/1728 018 "DIA CIR PLASTIC
LEN=0035 INSTALLED 2004

0150/0755 048 "DIA CIR PLASTIC
LEN=0078 INSTALLED UNKN

0150/0188 BMSID 28/0533/0150/0000
036027 FT 1 1 01658 0 00 0058+17
MUDDY RUN
BMSBG 28/0533/0150/0000

0150/0000 LENGTH(AH 2517 BK 1894)

0140/1210 018 "DIA CIR PLASTIC
LEN=0050 INSTALLED UNKN
018 "DIA CIR PLASTIC

0140/0690 LEN=0042 INSTALLED UNKN
SOUTHAMPTON

0140/0527 ORRSTOWN B
018 "DIA CIRC CONCR

0140/0252 LEN=0020 INSTALLED UNKN
034133 FT 1 1 01658 0 00 0039+08

EXTRACT DATE: 11/25/2024 ROADWAY MANAGEMENT SYSTEM PAGE NUMBER: 184
PRINT DATE: 11/26/2024 SLD COUNTY/SR - ANNUAL PRINT COUNTY: FRANKLIN

DIR: B TOTAL LEN: 10.142 MI. DIST: 08-3 SR: 533
LEFT MUN: ORRSTOWN B RIGHT MUN: ORRSTOWN B

HICKORY RUN RD
(T628)

0130/0292

==

032239 FT

---|---

==

UNNAMED AL
(BORO)

0120/1222

==

UNNAMED AL
(BORO)

0120/0797

==

UNNAMED AL
(BORO)

0120/0466

==

1 1 01658 0 00 0000+00 030225 FT
TANYARD HILL RD
(SR0433 SEG 0160/0000) 0120/0000

==

029382 FT

==

CAMPBELL CR
(T694)

0100/1356

==

5 0140/0000 LENGTH(AH 1894 BK 1894)

0130/0142 018 "DIA CIR PLASTIC
032239 FT LEN=0040 INSTALLED UNKN
5 0130/0000 1 1 01658 0 00 0020+14
LENGTH(AH 1894 BK 2014)
UNNAMED AL
(BORO)

0120/1291 013"H 17"W ELLIP CONC
LEN=0027 INSTALLED UNKN

0120/0890 UNNAMED AL
(BORO)

0120/0502 UNNAMED AL
(BORO)

0120/0056 013"H 17"W ELLIP METAL
LEN=0030 INSTALLED UNKN
0120/0025 015 "DIA CIRC METAL
030225 FT LEN=0040 INSTALLED UNKN
ROWE RUN RD
(SR0433 SEG 0160/0000)

5 0120/0000 LENGTH(AH 2014 BK 0843)
015 "DIA CIR PLASTIC
0110/0796 LEN=0035 INSTALLED UNKN
UNNAMED AL
(BORO)
UNNAMED AL
(BORO)

0110/0334 2 0 28014 0 00 0132+70
029382 FT ORRSTOWN
SOUTHAMPTON T

5 0110/0000 LENGTH(AH 0843 BK 2828)
015 "DIA CIR PLASTIC
0100/2728 LEN=0040 INSTALLED UNKN

EXTRACT DATE: 11/25/2024 ROADWAY MANAGEMENT SYSTEM PAGE NUMBER: 183
PRINT DATE: 11/26/2024 SLD COUNTY/SR - ANNUAL PRINT COUNTY: FRANKLIN

DIR: B TOTAL LEN: 10.142 MI. DIST: 08-3 SR: 533
LEFT MUN: SOUTHAMPTON T RIGHT MUN: SOUTHAMPTON T

026554 FT

023550 FT

020799 FT

| | |
|-----------|---|
| 0100/1344 | 015 "DIA CIR PLASTIC LEN=0040 INSTALLED UNKN |
| 0100/0210 | 018 "DIA CIRC METAL LEN=0041 INSTALLED UNKN |
| 0100/0188 | 018 "DIA CIR PLASTIC LEN=0045 INSTALLED UNKN |
| 026554 FT | 2 0 28014 0 00 0104+82 |
| 0100/0000 | LENGTH(AH 2828 BK 3004) |
| 0090/2306 | 018 "DIA CIR PLASTIC LEN=0050 INSTALLED 2004 |
| 0090/2153 | 018 "DIA CIR PLASTIC LEN=0045 INSTALLED UNKN |
| 0090/1589 | 018 "DIA CIR PLASTIC LEN=0045 INSTALLED UNKN |
| 0090/1191 | 015 "DIA CIR PLASTIC LEN=0040 INSTALLED UNKN |
| 0090/0334 | 015 "DIA CIR PLASTIC LEN=0045 INSTALLED UNKN |
| 023550 FT | 2 0 28014 0 00 0074+56 |
| 0090/0000 | LENGTH(AH 3004 BK 2751) SOUTHAMPTON LETTERKENNY T |
| 0080/2472 | 015 "DIA CIR PLASTIC LEN=0045 INSTALLED UNKN |
| 0080/2438 | 015 "DIA CIR PLASTIC LEN=0045 INSTALLED UNKN |
| 0080/1848 | 018 "DIA CIR PLASTIC LEN=0045 INSTALLED 2005 |
| 0080/1388 | LIMEKILN RD (T603) |
| 0080/1343 | 018 "DIA CIR PLASTIC LEN=0040 INSTALLED UNKN |
| 0080/0769 | 018 "DIA CIR PLASTIC LEN=0040 INSTALLED UNKN |
| 0080/0578 | 015 "DIA CIR PLASTIC LEN=0065 INSTALLED UNKN |
| 0080/0025 | 2 0 28014 0 00 0047+25 |
| 020799 FT | IRON BRIDGE RD (T598) |
| 0080/0000 | LENGTH(AH 2751 BK 2247) PRIVATE RD (PRDR) |
| 0070/1811 | 018 "DIA CIR PLASTIC LEN=0050 INSTALLED UNKN |
| 0070/1757 | |

EXTRACT DATE: 11/25/2024 ROADWAY MANAGEMENT SYSTEM PAGE NUMBER: 182
PRINT DATE: 11/26/2024 SLD COUNTY/SR - ANNUAL PRINT COUNTY: FRANKLIN

DIR: B TOTAL LEN: 10.142 MI. DIST: 08-3 SR: 533
LEFT MUN: LETTERKENNY T RIGHT MUN: LETTERKENNY T

018552 FT

018552 FT 2 0 28014 0 00 0024+78
[S] 0070/0000 LENGTH(AH 2247 BK 2478)
018 "DIA CIR PLASTIC
0060/2299 LEN=0035 INSTALLED UNKN
018 "DIA CIR PLASTIC
0060/2109 LEN=0035 INSTALLED UNKN
015 "DIA CIR PLASTIC
0060/0979 LEN=0040 INSTALLED UNKN

016074 FT

016074 FT 2 0 28014 0 00 0000+00
CUMBERLAND HW
(SR0997 SEG 0590/0000)
[S] 0060/0000 LENGTH(AH 2478 BK 2470)
014 "DIA CAST IRON
0050/1967 LEN=0037 INSTALLED UNKN
018 "DIA CIRC CONCR
0050/1503 LEN=0037 INSTALLED UNKN

013604 FT

0050/0567 014 "DIA CAST IRON
LEN=0033 INSTALLED UNKN
0050/0030 BMSBN 28/0533/0050/0000
013604 FT 1 0 00340 7 00 0136+35
LEHMAN RUN
[S] 0050/0000 BMSBG 28/0533/0050/0000
LENGTH(AH 2470 BK 3643)
018 "DIA CAST IRON
0040/3098 LEN=0039 INSTALLED UNKN

0040/1830 014 "DIA CAST IRON
LEN=0030 INSTALLED UNKN

0040/0685 014 "DIA CAST IRON
LEN=0030 INSTALLED UNKN

009961 FT

009961 FT 1 0 00340 7 00 0099+67
[S] 0040/0000 LENGTH(AH 3643 BK 3682)
014 "DIA CAST IRON
0030/3526 LEN=0030 INSTALLED UNKN

EXTRACT DATE: 11/25/2024 ROADWAY MANAGEMENT SYSTEM PAGE NUMBER: 181
PRINT DATE: 11/26/2024 SLD COUNTY/SR - ANNUAL PRINT COUNTY: FRANKLIN

DIR: B TOTAL LEN: 10.142 MI. DIST: 08-3 SR: 533
LEFT MUN: LETTERKENNY T RIGHT MUN: LETTERKENNY T

1 0 00340 7 00 0062+85 006279 FT
SANDY MOUNTAIN RD
(T588) 0030/0000

003507 FT

000000 FT

MOUNTAIN RD
(SR4004 SEG 0250/0000) 0010/0000

| Station | Length | Material | Status |
|-----------|--------|-------------------------|-------------------------|
| 0030/1801 | 030 | "DIA CIRC CONCR | LEN=0042 INSTALLED UNKN |
| 0030/0667 | 024 | "DIA CAST IRON | LEN=0035 INSTALLED UNKN |
| 006279 FT | | | |
| 0030/0000 | | LENGTH(AH 3682 BK 2772) | |
| 0020/2765 | 014 | "DIA CAST IRON | LEN=0036 INSTALLED UNKN |
| 0020/0072 | 030 | "DIA CIRC CONCR | LEN=0038 INSTALLED UNKN |
| 0020/0021 | BMS | SEN 28/0533/0020/0000 | |
| 003507 FT | 1 0 | 00340 7 00 0035+13 | |
| 0020/0000 | BR | KEASEY RN | |
| | BMS | SBG 28/0533/0020/0000 | |
| 0010/2627 | 015 | "DIA CIRC CONCR | LEN=0034 INSTALLED UNKN |
| 0010/0789 | 030 | "DIA CIRC CONCR | LEN=0031 INSTALLED UNKN |
| 0010/0055 | 024 | "DIA CIRC METAL | LEN=0040 INSTALLED UNKN |
| 0010/0018 | 024 | "H 35"W CON BOX CUL | LEN=0041 INSTALLED UNKN |
| 000000 FT | 1 0 | 00340 7 00 0000+00 | |
| NC OR | | RSTOWN RD | |
| INTER-BK | | COMMUNITY RD | |
| | | (T476) | |
| | | MOUNTAIN RD | |
| | | (SR4004 SEG 0250/0000) | |
| 0010/0000 | MFC | BEGIN = D | |
| | | LENGTH(AH 3507 BK 0000) | |

EXTRACT DATE: 11/25/2024 ROADWAY MANAGEMENT SYSTEM PAGE NUMBER: 180
PRINT DATE: 11/26/2024 SLD COUNTY/SR - ANNUAL PRINT COUNTY: FRANKLIN
DIR: B TOTAL LEN: 12.145 MI. DIST: 08-3 SR: 456
LEFT MUN: PETERS T RIGHT MUN: PETERS T

BUCHANAN TR 064128 FT
(SR0016 SEG 0050/0000) 0260/1923

062205 FT

060080 FT

| | | | |
|--|-----------|------------------------|----------------|
| | 064128 FT | BUCHANAN TR | |
| | 0260/1923 | (SR0016 SEG 0050/0000) | |
| | | 024 "DIA | CIR PLASTIC |
| | 0260/1728 | LEN=0060 | INSTALLED 2012 |
| | | PETERS | |
| | 0260/1240 | WARREN T | |
| | | 015 "DIA | CIRC CONCR |
| | 0260/1140 | LEN=0042 | INSTALLED UNKN |
| | | 015 "DIA | CIRC CONCR |
| | 0260/0779 | LEN=0032 | INSTALLED UNKN |
| | | 015 "DIA | CIRC CONCR |
| | 0260/0425 | LEN=0033 | INSTALLED UNKN |
| | | 015 "DIA | CIRC CONCR |
| | 0260/0073 | LEN=0031 | INSTALLED UNKN |
| | 062205 FT | 1 1 05215 | 0 00 0070+81 |
| | 0260/0000 | LENGTH(AH 1923 | BK 2125) |
| | | 015 "DIA | CIRC CONCR |
| | 0250/1846 | LEN=0033 | INSTALLED UNKN |
| | | 015 "DIA | CIRC CONCR |
| | 0250/1493 | LEN=0043 | INSTALLED UNKN |
| | | 015 "DIA | CIRC CONCR |
| | 0250/1140 | LEN=0032 | INSTALLED UNKN |
| | | 015 "DIA | CIRC CONCR |
| | 0250/0789 | LEN=0040 | INSTALLED UNKN |
| | | 015 "DIA | CIRC CONCR |
| | 0250/0439 | LEN=0038 | INSTALLED UNKN |
| | | 015 "DIA | CIRC CONCR |
| | 0250/0089 | LEN=0044 | INSTALLED UNKN |
| | 060080 FT | 1 1 05215 | 0 00 0050+08 |
| | 0250/0000 | LENGTH(AH 2125 | BK 2472) |
| | | 015 "DIA | CIRC CONCR |
| | 0240/2215 | LEN=0043 | INSTALLED UNKN |
| | | 015 "DIA | CIRC CONCR |
| | 0240/1867 | LEN=0032 | INSTALLED UNKN |
| | | 060"H 72"W | CON BOX CUL |
| | 0240/1523 | LEN=0040 | INSTALLED UNKN |
| | | 024 "DIA | CIRC CONCR |
| | 0240/1337 | LEN=0038 | INSTALLED UNKN |
| | | 015 "DIA | CIRC CONCR |
| | 0240/0912 | LEN=0045 | INSTALLED UNKN |

EXTRACT DATE: 11/25/2024 ROADWAY MANAGEMENT SYSTEM PAGE NUMBER: 179
PRINT DATE: 11/26/2024 SLD COUNTY/SR - ANNUAL PRINT COUNTY: FRANKLIN

DIR: B TOTAL LEN: 12.145 MI. DIST: 08-3 SR: 456
LEFT MUN: WARREN T RIGHT MUN: WARREN T

057608 FT

0240/0547

018 "DIA CIRC CONCR
LEN=0036 INSTALLED UNKN

0240/0005

015 "DIA CIRC CONCR
LEN=0031 INSTALLED UNKN

057608 FT

1 1 05215 0 00 0025+36

5 0240/0000

LENGTH(AH 2472 BK 2536)

0230/2141

015 "DIA CIRC CONCR
LEN=0031 INSTALLED UNKN

0230/1791

015 "DIA CIRC CONCR
LEN=0031 INSTALLED UNKN

0230/1429

015 "DIA CIRC CONCR
LEN=0059 INSTALLED UNKN

0230/0937

BMSSEN 28/0456/0230/0921

1 1 05215 0 00 0009+02

LIL COVE CR.

0230/0921

BMSBG 28/0456/0230/0921

0230/0688

015 "DIA CIRC CONCR
LEN=0046 INSTALLED UNKN

0230/0314

024 "DIA CIRC CONCR
LEN=0046 INSTALLED UNKN

055072 FT

1 1 05215 0 00 0000+00

5 0230/0000

LENGTH(AH 2536 BK 1193)

0220/0715

024 "DIA CIR PLASTIC
LEN=0040 INSTALLED 2012

053879 FT

0220/0108

018 "DIA CIR PLASTIC
LEN=0040 INSTALLED 2012

053879 FT

2 0 28001 0 01 0538+75

5 0220/0000

LENGTH(AH 1193 BK 2874)

0210/2615

024 "DIA CIR PLASTIC
LEN=0120 INSTALLED 2012

0210/1782

018 "DIA CIR PLASTIC
LEN=0040 INSTALLED 2012

0210/1281

015 "DIA CIR PLASTIC
LEN=0040 INSTALLED 2012

0210/0671

036 "DIA CIR PLASTIC
LEN=0040 INSTALLED 2012

051005 FT

051005 FT

2 0 28001 0 01 0509+59

5 0210/0000

LENGTH(AH 2874 BK 2368)

0200/2319

024 "DIA CIR PLASTIC
LEN=0040 INSTALLED 2012

0200/1949

015 "DIA CIR PLASTIC
LEN=0040 INSTALLED 2012

0200/1204

036 "DIA CIR PLASTIC
LEN=0060 INSTALLED 2012

EXTRACT DATE: 11/25/2024 ROADWAY MANAGEMENT SYSTEM PAGE NUMBER: 178
PRINT DATE: 11/26/2024 SLD COUNTY/SR - ANNUAL PRINT COUNTY: FRANKLIN

DIR: B TOTAL LEN: 12.145 MI. DIST: 08-3 SR: 456
LEFT MUN: WARREN T RIGHT MUN: WARREN T

2 0 28001 0 01 0485+91 048637 FT
WARD DR
(T306)
LC TO/FROM WARD DR
(CONN) 0200/0000
0190/1943

046503 FT

043978 FT

| | | |
|-------------|-------------------------|----------------|
| 0200/0348 | 018 "DIA | CIR PLASTIC |
| | LEN=0040 | INSTALLED 2012 |
| 0200/0150 | 030 "DIA | CIR PLASTIC |
| | LEN=0060 | INSTALLED 2012 |
| 0200/0065 | 018 "DIA | CIR PLASTIC |
| 048637 FT | LEN=0040 | INSTALLED 2012 |
| 5 0200/0000 | LENGTH(AH 2368 BK 2134) | |
| 0190/1818 | 024 "DIA | CIR PLASTIC |
| | LEN=0040 | INSTALLED 2012 |
| 0190/1640 | 018 "DIA | CIR PLASTIC |
| | LEN=0060 | INSTALLED 2012 |
| 0190/0994 | 018 "DIA | CIR PLASTIC |
| | LEN=0060 | INSTALLED 2012 |
| 0190/0713 | 024 "DIA | CIR PLASTIC |
| | LEN=0040 | INSTALLED 2012 |
| 0190/0499 | 018 "DIA | CIR PLASTIC |
| | LEN=0040 | INSTALLED 2012 |
| 0190/0309 | 030 "DIA | CIR PLASTIC |
| | LEN=0040 | INSTALLED 2012 |
| 0190/0166 | 024 "DIA | CIR PLASTIC |
| 046503 FT | LEN=0045 | INSTALLED 2007 |
| | 2 0 28001 0 01 0464+57 | |
| | 024 "DIA | CIR PLASTIC |
| | LEN=0040 | INSTALLED UNKN |
| 5 0190/0000 | LENGTH(AH 2134 BK 2525) | |
| 0180/1797 | 024 "DIA | CIR PLASTIC |
| | LEN=0050 | INSTALLED 2012 |
| 0180/1457 | 036 "DIA | CIR PLASTIC |
| | LEN=0040 | INSTALLED 2012 |
| 0180/0075 | 030 "DIA | CIR PLASTIC |
| 043978 FT | LEN=0040 | INSTALLED UNKN |
| 5 0180/0000 | 2 0 28001 0 01 0439+32 | |
| | LENGTH(AH 2525 BK 2502) | |
| 0170/1818 | 015 "DIA | CIR PLASTIC |
| | LEN=0040 | INSTALLED 2012 |
| 0170/1403 | 030 "DIA | CIRC METAL |
| | LEN=0036 | INSTALLED UNKN |
| 0170/1401 | 015 "DIA | CIRC METAL |
| | LEN=0036 | INSTALLED UNKN |
| | 030 "DIA | CIR PLASTIC |

EXTRACT DATE: 11/25/2024 ROADWAY MANAGEMENT SYSTEM PAGE NUMBER: 177
PRINT DATE: 11/26/2024 SLD COUNTY/SR - ANNUAL PRINT COUNTY: FRANKLIN

DIR: B TOTAL LEN: 12.145 MI. DIST: 08-3 SR: 456
LEFT MUN: WARREN T RIGHT MUN: WARREN T

| | | | | | |
|--|-----------|-----------|--------------------------|-----------|------|
| | 041476 FT | 0170/1172 | LEN=0040 | INSTALLED | 2012 |
| | | 0170/0439 | LEN=0040 | INSTALLED | 2012 |
| | | 0170/0245 | LEN=0040 | INSTALLED | 2012 |
| | | 041476 FT | 2 0 28001 0 01 | 0413+88 | |
| | | 0170/0000 | LENGTH(AH 2502 BK 2510) | | |
| | | 0160/2333 | LEN=0060 | INSTALLED | 2012 |
| | | 0160/2043 | LEN=0040 | INSTALLED | 2012 |
| | | 0160/1759 | LEN=0040 | INSTALLED | 2012 |
| | | 0160/1326 | LEN=0040 | INSTALLED | 2012 |
| | | 0160/1031 | LEN=0040 | INSTALLED | 2012 |
| | | 0160/0660 | BMSSEN 28/0456/0160/0625 | | |
| | | | 2 0 28001 0 00 | 0395+73 | |
| | | 0160/0625 | BMSBG 28/0456/0160/0625 | | |
| | | 0160/0452 | LEN=0040 | INSTALLED | 2012 |
| | | 0160/0270 | LEN=0040 | INSTALLED | 2012 |
| | | 0160/0022 | LEN=0050 | INSTALLED | 2012 |
| | | 038966 FT | | | |
| | | 0160/0000 | LENGTH(AH 2510 BK 2476) | | |
| | | 0150/1878 | LEN=0040 | INSTALLED | 2012 |
| | | 0150/1606 | LEN=0040 | INSTALLED | 2012 |
| | | 0150/1443 | LEN=0040 | INSTALLED | 2012 |
| | | 0150/0886 | LEN=0040 | INSTALLED | 2012 |
| | | 036490 FT | 2 0 28001 0 00 | 0364+76 | |
| | | 0150/0000 | LENGTH(AH 2476 BK 2500) | | |
| | | 0140/1985 | LEN=0040 | INSTALLED | 2012 |

2 0 28001 0 00 0389+48 038966 FT
LC FOR WARD DR
(T306)
WARD DR
(T306)

0150/2305

036490 FT

EXTRACT DATE: 11/25/2024 ROADWAY MANAGEMENT SYSTEM PAGE NUMBER: 176
PRINT DATE: 11/26/2024 SLD COUNTY/SR - ANNUAL PRINT COUNTY: FRANKLIN
DIR: B TOTAL LEN: 12.145 MI. DIST: 08-3 SR: 456
LEFT MUN: WARREN T RIGHT MUN: WARREN T

033990 FT

033990 FT 2 0 28001 0 00 0339+76
5 0140/0000 LENGTH(AH 2500 BK 2500)
024 "DIA CIR PLASTIC
0130/2473 LEN=0040 INSTALLED 2012
048 "DIA CIR PLASTIC
0130/2166 LEN=0050 INSTALLED 2012
015 "DIA CIR PLASTIC
0130/1370 LEN=0040 INSTALLED 2012

031490 FT

031490 FT 2 0 28001 0 00 0314+76
5 0130/0000 LENGTH(AH 2500 BK 2275)
036 "DIA CIR PLASTIC
0120/1562 LEN=0060 INSTALLED 2012

029215 FT

0120/0081 015 "DIA CIR PLASTIC
LEN=0080 INSTALLED 2012
029215 FT 2 0 28001 0 00 0292+01
5 0120/0000 LENGTH(AH 2275 BK 2708)
015 "DIA CIR PLASTIC
0110/2537 LEN=0040 INSTALLED 2012
015 "DIA CIR PLASTIC
0110/1862 LEN=0040 INSTALLED 2012
036 "DIA CIR PLASTIC
0110/1548 LEN=0060 INSTALLED 2012
015 "DIA CIR PLASTIC
0110/1155 LEN=0040 INSTALLED 2012

026507 FT

0110/0500 030 "DIA CIR PLASTIC
LEN=0050 INSTALLED 2012
026507 FT 2 0 28001 0 00 0264+93
5 0110/0000 LENGTH(AH 2708 BK 2507)
018 "DIA CIR PLASTIC
0100/2145 LEN=0040 INSTALLED 2012
036 "DIA CIR PLASTIC
0100/1436 LEN=0040 INSTALLED 2012
SYLVAN DR
0100/1270 (T685)
015 "DIA CIR PLASTIC
0100/0570 LEN=0040 INSTALLED 2012
015 "DIA CIR PLASTIC

EXTRACT DATE: 11/25/2024 ROADWAY MANAGEMENT SYSTEM PAGE NUMBER: 175
PRINT DATE: 11/26/2024 SLD COUNTY/SR - ANNUAL PRINT COUNTY: FRANKLIN

DIR: B TOTAL LEN: 12.145 MI. DIST: 08-3 SR: 456
LEFT MUN: WARREN T RIGHT MUN: WARREN T

| | | | | |
|----------------------------------|------|-------------|--------------------------|-------------------------|
| 024000 FT | ---- | 0100/0145 | LEN=0040 | INSTALLED 2012 |
| | | 024000 FT | 2 0 28001 0 00 | 0239+86 |
| | | 5 0100/0000 | LENGTH(AH 2507 | BK 2211) |
| | ---- | 0090/0938 | 018 "DIA CIR PLASTIC | LEN=0050 INSTALLED 2012 |
| 021789 FT | ---- | 0090/0012 | BMS EN 28/0456/0090/0000 | 2 0 28001 0 00 0217+75 |
| | | 021789 FT | TR LIL COVE | |
| | | 5 0090/0000 | BMSBG 28/0456/0090/0000 | LENGTH(AH 2211 BK 3276) |
| | ---- | 0080/3061 | 042 "DIA CIR PLASTIC | LEN=0040 INSTALLED 2012 |
| | ---- | 0080/2268 | 018 "DIA CIR PLASTIC | LEN=0040 INSTALLED 2012 |
| | ---- | 0080/1073 | 018 "DIA CIR PLASTIC | LEN=0040 INSTALLED 2012 |
| 018513 FT | ---- | 0080/0135 | 018 "DIA CIR PLASTIC | LEN=0040 INSTALLED 2012 |
| | | 018513 FT | 2 0 28001 0 00 | 0184+60 |
| | | 5 0080/0000 | LENGTH(AH 3276 | BK 3038) |
| | ---- | 0070/2799 | 024 "DIA CIR PLASTIC | LEN=0040 INSTALLED 2012 |
| | ---- | 0070/2618 | 024 "DIA CIR PLASTIC | LEN=0040 INSTALLED 2012 |
| | ---- | 0070/2231 | 024 "DIA CIR PLASTIC | LEN=0040 INSTALLED 2012 |
| | ---- | 0070/1104 | 018 "DIA CIR PLASTIC | LEN=0040 INSTALLED 2012 |
| | == | 0070/0761 | SYLVAN DR | (T304) |
| | ---- | 0070/0664 | 024 "DIA CIR PLASTIC | LEN=0040 INSTALLED 2012 |
| | ---- | 0070/0050 | 015 "DIA CIR PLASTIC | LEN=0040 INSTALLED 2012 |
| 2 0 28001 0 00 0154+22 015475 FT | ---- | 015475 FT | | |
| FORT DAVIS RD | == | 5 0070/0000 | LENGTH(AH 3038 | BK 2439) |
| (T302) | | | | |

DIST: 08-3 SR: 456
RIGHT MUN: WARREN T

EXTRACT DATE: 11/25/2024 ROADWAY MANAGEMENT SYSTEM PAGE NUMBER: 173
PRINT DATE: 11/26/2024 SLD COUNTY/SR - ANNUAL PRINT COUNTY: FRANKLIN

DIR: B TOTAL LEN: 12.145 MI. DIST: 08-3 SR: 456
LEFT MUN: WARREN T RIGHT MUN: WARREN T

| | | | | |
|-----------------------|--|--|-----------|--|
| | | | 0030/1099 | 018 "DIA CIR PLASTIC LEN=0040 INSTALLED 2012 |
| | | | 0030/0458 | 018 "DIA CIR PLASTIC LEN=0040 INSTALLED 2012 |
| 005038 FT | | | 005038 FT | 2 0 28001 0 00 0050+04 |
| | | | 0030/0000 | LENGTH(AH 2676 BK 2529) |
| | | | 0020/2454 | 018 "DIA CIR PLASTIC LEN=0060 INSTALLED 2012 |
| | | | 0020/2408 | 018 "DIA CIR PLASTIC LEN=0060 INSTALLED 2012 |
| | | | 0020/1687 | 024 "DIA CIR PLASTIC LEN=0080 INSTALLED 2012 |
| | | | 0020/1404 | 018 "DIA CIR PLASTIC LEN=0040 INSTALLED 2012 |
| | | | 0020/1023 | 024 "DIA CIR PLASTIC LEN=0060 INSTALLED 2012 |
| | | | 0020/0770 | 030 "DIA CIR PLASTIC LEN=0040 INSTALLED 2012 |
| | | | 0020/0261 | 036 "DIA CIR PLASTIC LEN=0040 INSTALLED 2012 |
| 002509 FT | | | 002509 FT | 2 0 28001 0 00 0024+75 |
| | | | 0020/0000 | LENGTH(AH 2529 BK 2509) |
| | | | 0010/2255 | 030 "DIA CIRC CONCR LEN=0053 INSTALLED UNKN |
| | | | 0010/2015 | 024 "DIA CIRC CONCR LEN=0056 INSTALLED UNKN |
| | | | 0010/1664 | 024 "DIA CIRC CONCR LEN=0040 INSTALLED UNKN |
| | | | 0010/1237 | 024 "DIA CIRC CONCR LEN=0045 INSTALLED UNKN |
| | | | 0010/0897 | 024 "DIA CIRC CONCR LEN=0040 INSTALLED UNKN |
| | | | 0010/0705 | 024 "DIA CIRC CONCR LEN=0082 INSTALLED UNKN |
| RED ROCK RD (T301) | | | 0010/0437 | NC LITTLE COVE RD |
| | | | 0010/0383 | BMS EN 28/0456/0010/0237 2 0 28001 0 00 0002+35 |
| | | | 0010/0257 | LICKING CK |
| 000000 FT | | | 000000 FT | BMS BG 28/0456/0010/0237 2 0 28001 0 00 0000+00 |
| | | | | NC HOLLOW RD |
| | | | | ORCHARD RIDGE RD |
| | | | | (TWP) |
| | | | INTER-BK | MARYLAND STATE LINE |
| | | | | (STBD) |
| | | | | MFC BEGIN = D |
| | | | 0010/0000 | LENGTH(AH 2509 BK 0000) |

EXTRACT DATE: 11/25/2024 ROADWAY MANAGEMENT SYSTEM PAGE NUMBER: 172
PRINT DATE: 11/26/2024 SLD COUNTY/SR - ANNUAL PRINT COUNTY: FRANKLIN
DIR: B TOTAL LEN: 9.119 MI. DIST: 08-3 SR: 433
LEFT MUN: LURGAN T RIGHT MUN: LURGAN T

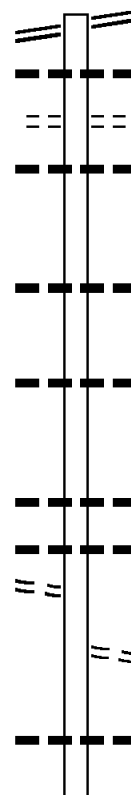
CUMBERLAND HW 048149 FT
(SR0997 SEG 0630/0000) 0200/3102

EBENEZER RD
(T633)

1 0 00264 5 03 0428+43 041880 FT
PARK RD

045047 FT

0190/1443



048149 FT CUMBERLAND HW
0200/3102 (SR0997 SEG 0630/0000)
0200/2809 015 "DIA CIRC METAL
LEN=0035 INSTALLED UNKN
0200/2801 LURGAN RD
(T634)
0200/2769 021"H 15"W ELLIP METAL
LEN=0040 INSTALLED 2001

0200/1425 018 "DIA CIR PLASTIC
LEN=0034 INSTALLED 2001

0200/0442 015 "DIA CIRC METAL
LEN=0030 INSTALLED UNKN
045047 FT 1 0 00264 5 03 0459+87
0200/0000 LENGTH(AH 3102 BK 3167)

0190/2332 018 "DIA CIR PLASTIC
LEN=0040 INSTALLED 2001
0190/1764 015 "DIA CIRC METAL
LEN=0031 INSTALLED UNKN

0190/1420 EBENEZER RD
(T633)

0190/0476 013"H 17"W ELLIP METAL
041880 FT LEN=0034 INSTALLED 2001

EXTRACT DATE: 11/25/2024 ROADWAY MANAGEMENT SYSTEM PAGE NUMBER: 171
PRINT DATE: 11/26/2024 SLD COUNTY/SR - ANNUAL PRINT COUNTY: FRANKLIN

DIR: B TOTAL LEN: 9.119 MI. DIST: 08-3 SR: 433
LEFT MUN: LURGAN T RIGHT MUN: LURGAN T

| | | | | |
|------------------------|-----------|-----|-------------|---|
| (T635) | 0190/0000 | == | 5 0190/0000 | LENGTH(AH 3167 BK 2358) |
| | | --- | 0180/1707 | 015 "DIA CIRC METAL LEN=0035 INSTALLED UNKN |
| | | --- | | 013"H 17"W ELLIP METAL LEN=0032 INSTALLED 2001 |
| 039522 FT | | --- | 0180/0348 | 1 0 00264 5 03 0404+85 |
| | | --- | 5 0180/0000 | LENGTH(AH 2358 BK 2599) |
| | | == | 0170/1593 | WEAVER RD (T627) |
| | | --- | 0170/1490 | 024 "DIA CIRC METAL LEN=0048 INSTALLED UNKN |
| | | --- | 0170/0749 | 018 "DIA CIRC CONCR LEN=0031 INSTALLED UNKN |
| | | --- | 0170/0683 | BMSBN 28/0433/0170/0600 LURGAN |
| | | --- | 0170/0566 | SOUTHAMPTON T 1 0 00264 5 03 0384+22 |
| | | --- | 0170/0557 | CONODOGUINET BMSBG 28/0433/0170/0600 |
| 036923 FT | | --- | 0170/0462 | 018 "DIA CIRC CONCR LEN=0031 INSTALLED UNKN |
| | | --- | 036923 FT | 1 0 00264 5 03 0378+86 |
| | | --- | 5 0170/0000 | LENGTH(AH 2599 BK 1114) |
| | | --- | 0160/0940 | 012 "DIA CIRC METAL LEN=0030 INSTALLED UNKN |
| | | --- | 0160/0658 | 018 "DIA CIR PLASTIC LEN=0040 INSTALLED UNKN |
| | | --- | 0160/0318 | SOUTHAMPTON ORRSTOWN B |
| ALLEY (TWP) | 0160/0199 | == | 035809 FT | 1 0 00264 5 03 0367+62 |
| | 035809 FT | | NC TAN | YARD HILL RD ORRSTOWN RD |
| | | == | 5 0160/0000 | (SR0533 SEG 0120/0000) LENGTH(AH 1114 BK 0658) |
| | | == | 0150/0478 | ALLEY (TWP) |
| ALLEY (TWP) | 0150/0452 | == | | |
| MUDDY RUN RD (T604) | 0150/0189 | == | | |
| ALLEY | | | | |

EXTRACT DATE: 11/25/2024 ROADWAY MANAGEMENT SYSTEM PAGE NUMBER: 170
PRINT DATE: 11/26/2024 SLD COUNTY/SR - ANNUAL PRINT COUNTY: FRANKLIN

DIR: B TOTAL LEN: 9.119 MI. DIST: 08-3 SR: 433
LEFT MUN: ORRSTOWN B RIGHT MUN: ORRSTOWN B

(TWP)

0150/0160

==

==

035151 FT

0150/0084 ALLEY
(TWP)
ORRSTOWN
0150/0023 SOUTHAMPTON T
035151 FT 1 0 00264 5 03 0361+45
5 0150/0000 LENGTH(AH 0658 BK 3672)

0140/2955 018 "DIA CIR PLASTIC
LEN=0031 INSTALLED UNKN

0140/2281 015 "DIA CIR PLASTIC
LEN=0040 INSTALLED 2006

031479 FT

0140/0059 BMS EN 28/0433/0140/0000
031479 FT 1 0 00264 5 01 0313+39
MUDDY RUN
5 0140/0000 BMSBG 28/0433/0140/0000
LENGTH(AH 3672 BK 2601)

SPORTING HILL RD
(T602)

0130/2522

==

==

0130/2187 SPORTING HILL RD
(T602)
0130/1886 BMS EN 28/0433/0130/1827
1 0 00264 5 01 0305+92

0130/1827 ROWE RUN
BMSBG 28/0433/0130/1827
CLEARFIELD RD

0130/1265 (T624)
018 "DIA CIRC CONCR
LEN=0059 INSTALLED UNKN

0130/0436 048 "DIA CIRC CONCR
LEN=0077 INSTALLED UNKN
048 "DIA CIRC CONCR

0130/0167 LEN=0077 INSTALLED UNKN
028878 FT

1 0 00264 5 01 0287+73 028878 FT
ROWE RUN LOOP RD
(T611) 0130/0000

==

5 0130/0000 LENGTH(AH 2601 BK 2757)

030 "DIA CIRC CONCR
LEN=0099 INSTALLED UNKN

0120/2469 018 "DIA CIRC CONCR
LEN=0045 INSTALLED UNKN

ROWE RUN LOOP RD

EXTRACT DATE: 11/25/2024 ROADWAY MANAGEMENT SYSTEM PAGE NUMBER: 169
PRINT DATE: 11/26/2024 SLD COUNTY/SR - ANNUAL PRINT COUNTY: FRANKLIN

DIR: B TOTAL LEN: 9.119 MI. DIST: 08-3 SR: 433
LEFT MUN: SOUTHAMPTON T RIGHT MUN: SOUTHAMPTON T

(T611)

0120/1330

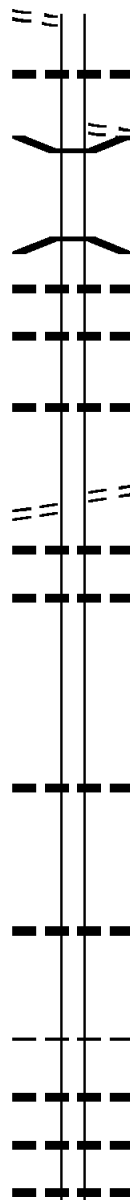
026121 FT

LIMEKILN RD
(T603)

0110/0000

022458 FT

019996 FT



0120/0965 018 "DIA CIRC CONCR
LEN=0090 INSTALLED UNKN
BEDFORD RD
(T609)
0120/0391 BMSBN 28/0433/0120/0000
0120/0068 1 0 00264 5 01 0260+16
026121 FT ROWE RUN
BMSBG 28/0433/0120/0000
5 0120/0000 LENGTH(AH 2757 BK 1422)
0110/1110 018"H 18"W UNKN CONC
LEN=0032 INSTALLED UNKN
0110/0676 015 "DIA CIRC METAL
LEN=0030 INSTALLED UNKN
0110/0063 015 "DIA CIRC METAL
024699 FT LEN=0046 INSTALLED UNKN
1 0 00264 5 01 0246+85
(TBK SR2027) PINOLA RD
(T669)
5 0110/0000 LENGTH(AH 1422 BK 2241)
0100/2035 021"H 00"W MULT METAL
LEN=0035 INSTALLED UNKN
0100/1572 018 "DIA CIRC METAL
LEN=0030 INSTALLED UNKN
022458 FT 1 0 00264 5 01 0224+69
5 0100/0000 LENGTH(AH 2241 BK 2462)
0090/2456 015 "DIA CIRC METAL
LEN=0040 INSTALLED UNKN
0090/0714 012 "DIA CIR PLASTIC
LEN=0031 INSTALLED UNKN
019996 FT 1 0 00264 5 01 0200+07
5 0090/0000 LENGTH(AH 2462 BK 3590)
SOUTHAMPTON
0080/3099 GREENE T
0080/2679 015 "DIA CIRC METAL
LEN=0030 INSTALLED UNKN
0080/2185 013"H 17"W ELLIP METAL
LEN=0031 INSTALLED UNKN
0080/1668 013"H 17"W ELLIP METAL
LEN=0030 INSTALLED UNKN

EXTRACT DATE: 11/25/2024 ROADWAY MANAGEMENT SYSTEM PAGE NUMBER: 168
PRINT DATE: 11/26/2024 SLD COUNTY/SR - ANNUAL PRINT COUNTY: FRANKLIN

DIR: B TOTAL LEN: 9.119 MI. DIST: 08-3 SR: 433
LEFT MUN: GREENE T RIGHT MUN: GREENE T

| | | | |
|--|--|-------------|---|
| | | 0080/1045 | 015 " DIA CIRC METAL LEN=0036 INSTALLED UNKN |
| | | 0080/0678 | 043"H 69"W ELLIP CONC LEN=0030 INSTALLED UNKN |
| 016406 FT | | 0080/0016 | BMS EN 28/0433/0080/0000 |
| | | 016406 FT | 1 0 00264 5 01 0164+17 ROWE RUN |
| | | 5 0080/0000 | BMSBG 28/0433/0080/0000 LENGTH(AH 3590 BK 2181) |
| 014225 FT | | 014225 FT | 1 0 00264 5 01 0142+38 WAGNER RD (T611) |
| | | 5 0070/0000 | LENGTH(AH 2181 BK 2365) |
| | | 0060/1693 | 015"H 21"W ELLIP METAL LEN=0030 INSTALLED UNKN |
| | | 0060/1160 | 015"H 21"W ELLIP METAL LEN=0030 INSTALLED UNKN |
| 1 0 00264 5 01 0118+73 011860 FT NYESVILLE RD (T597) | | 011860 FT | |
| | | 0060/0000 | |
| | | 5 0060/0000 | LENGTH(AH 2365 BK 3054) |
| CUMBERLAND HW (SR0997 SEG 0510/0000) COFFEY AV (T830) | | 008806 FT | |
| | | 0050/0001 | 015 " DIA CIRC METAL LEN=0090 INSTALLED UNKN |
| | | 008806 FT | MFC BEGIN = D 1 0 00264 5 00 0088+33 (APRA) LETTERKENNY DEPO CUMBERLAND HW (SR0997 SEG 0510/0000) |
| | | 5 0050/0000 | LENGTH(AH 3054 BK 1884) |
| | | | 015 " DIA CIRC METAL |

EXTRACT DATE: 11/25/2024 ROADWAY MANAGEMENT SYSTEM PAGE NUMBER: 167
PRINT DATE: 11/26/2024 SLD COUNTY/SR - ANNUAL PRINT COUNTY: FRANKLIN

DIR: B TOTAL LEN: 9.119 MI. DIST: 08-3 SR: 433
LEFT MUN: GREENE T RIGHT MUN: GREENE T

TECHNOLOGY AV
(T835)

0040/0276
006922 FT

005038 FT

002505 FT

000000 FT

PHILADELPHIA AV
(SR0011 SEG 0420/0000) 0010/0000

| Station | Length | Material | Notes |
|-----------|-------------------------|----------------|------------------|
| 0040/1003 | LEN=0054 | INSTALLED UNKN | |
| 0040/0412 | LEN=0064 | INSTALLED UNKN | |
| 006922 FT | 1 0 00264 5 00 | 0069+22 | NC ROWE RUN RD |
| 0040/0000 | LENGTH(AH 1884 BK 1884) | | |
| 0030/1001 | LEN=0063 | INSTALLED UNKN | |
| 005038 FT | 1 0 00264 5 00 | 0050+38 | |
| 0030/0000 | LENGTH(AH 1884 BK 2533) | | |
| 0020/2169 | LEN=0063 | INSTALLED UNKN | |
| 0020/1846 | (AAR 8319 21D) #TRKS 01 | | |
| 0020/1652 | LEN=0130 | INSTALLED UNKN | |
| 0020/1501 | LEN=0060 | INSTALLED UNKN | |
| 0020/0140 | LEN=0060 | INSTALLED UNKN | |
| 002505 FT | 1 0 00264 5 00 | 0025+05 | NC CUMBERLAND HW |
| 0020/0000 | LENGTH(AH 2533 BK 2505) | | |
| 0010/2179 | LEN=0060 | INSTALLED UNKN | |
| 0010/1682 | LEN=0066 | INSTALLED UNKN | |
| 0010/1382 | SUNSET DR | | |
| 0010/1036 | LEN=0060 | INSTALLED UNKN | |
| 0010/0244 | LEN=0054 | INSTALLED UNKN | |
| 0010/0075 | LEN=0065 | INSTALLED UNKN | |
| 000000 FT | 1 0 00264 5 00 | 0000+00 | PHILADELPHIA AV |
| | (SR0011 SEG 0420/0000) | | |
| | NC SUNSET PK | | |
| 0010/0000 | MFC BEGIN = C | | |
| 0010/0000 | LENGTH(AH 2505 BK 0000) | | |

EXTRACT DATE: 11/25/2024 ROADWAY MANAGEMENT SYSTEM PAGE NUMBER: 166
PRINT DATE: 11/26/2024 SLD COUNTY/SR - ANNUAL PRINT COUNTY: FRANKLIN
DIR: B TOTAL LEN: 13.530 MI. DIST: 08-3 SR: 416
LEFT MUN: SAINT THOMAS T RIGHT MUN: SAINT THOMAS T

LINCOLN HW 071438 FT
(SR0030 SEG 0200/0182) 0290/2860

068578 FT

066068 FT

063582 FT

| Stationing | Material | Length |
|------------|-----------------------------------|-----------|
| 0290/2860 | LINCOLN HW (SR0030 SEG 0200/0182) | 071438 FT |
| 0290/2273 | 027"H 44"W ELLIP METAL | LEN=0057 |
| 0290/1786 | 018"DIA CIRC CONCR | LEN=0052 |
| 0290/1485 | 018"DIA CIRC CONCR | LEN=0048 |
| 0290/1083 | 024"H 36"W ELLIP METAL | LEN=0055 |
| 0290/0338 | 015"H 21"W ELLIP METAL | LEN=0056 |
| 068578 FT | 1 0 00341 0 01 0355+14 | |
| 0290/0000 | LENGTH(AH 2860 BK 2510) | |
| 0280/1845 | 015"H 21"W ELLIP METAL | LEN=0058 |
| 0280/1285 | 015"H 21"W ELLIP METAL | LEN=0059 |
| 0280/0910 | 024"H 36"W ELLIP METAL | LEN=0053 |
| 0280/0464 | 024"DIA CIRC CONCR | LEN=0037 |
| 066068 FT | 1 0 00341 0 01 0330+02 | |
| 0280/0000 | LENGTH(AH 2510 BK 2486) | |
| 0270/2375 | 018"DIA CIRC CONCR | LEN=0045 |
| 0270/1470 | 015"H 21"W ELLIP METAL | LEN=0044 |
| 0270/1099 | 042"DIA CIRC CONCR | LEN=0050 |
| 0270/0519 | 018"DIA CIRC CONCR | LEN=0046 |
| 0270/0123 | 015"H 21"W ELLIP METAL | LEN=0051 |
| 063582 FT | 1 0 00341 0 01 0305+16 | |
| 0270/0000 | LENGTH(AH 2486 BK 2534) | |
| 0260/2262 | 018"DIA CIRC CONCR | LEN=0054 |
| 0260/1910 | 018"DIA CIRC CONCR | LEN=0054 |

EXTRACT DATE: 11/25/2024 ROADWAY MANAGEMENT SYSTEM PAGE NUMBER: 165
PRINT DATE: 11/26/2024 SLD COUNTY/SR - ANNUAL PRINT COUNTY: FRANKLIN

DIR: B TOTAL LEN: 13.530 MI. DIST: 08-3 SR: 416
LEFT MUN: SAINT THOMAS T RIGHT MUN: SAINT THOMAS T

GILLAN DR
(T419)

0260/1108

==
--

0260/1108

BRANDTS CHURCH RD
(T419)
SAINT THOMAS
PETERS T

0260/1052

061048 FT

061048 FT

5 0260/0000 LENGTH(AH 2534 BK 2532)

0250/1700

018 "DIA CIRC CONCR
LEN=0048 INSTALLED UNKN
015"H 21"W ELLIP METAL
LEN=0051 INSTALLED UNKN
015"H 21"W ELLIP METAL
LEN=0041 INSTALLED UNKN
015"H 21"W ELLIP METAL
LEN=0001 INSTALLED UNKN
015"H 21"W ELLIP METAL
LEN=0001 INSTALLED UNKN
015"H 21"W ELLIP METAL
LEN=0054 INSTALLED UNKN

0250/1295

0250/0706

0250/0541

0250/0474

0250/0045

058516 FT

1 0 00341 0 01 0254+50 058516 FT

GEIBS RD
(T414)

0250/0000

==

5 0250/0000 LENGTH(AH 2532 BK 1780)

0240/0994

0240/0634

0240/0164

056736 FT

056736 FT

018 "DIA CIRC CONCR
LEN=0057 INSTALLED UNKN
018 "DIA CIRC CONCR
LEN=0054 INSTALLED UNKN
018 "DIA CIRC CONCR
LEN=0055 INSTALLED UNKN
1 0 00341 0 01 0236+70
PARNELL DR
(SR3009 SEG 0220/1711)
LENGTH(AH 1780 BK 3164)

5 0240/0000

MCDOWELL RD
(T412)

0230/3141

==

0230/2376

024 "DIA CIRC CONCR
LEN=0054 INSTALLED UNKN

0230/1328

0230/1110

0230/0983

HUBER RD
(T415)
024 "DIA CIRC CONCR
LEN=0150 INSTALLED UNKN
018 "DIA CIRC CONCR
LEN=0077 INSTALLED UNKN
018 "DIA CIRC CONCR

EXTRACT DATE: 11/25/2024 ROADWAY MANAGEMENT SYSTEM PAGE NUMBER: 164
PRINT DATE: 11/26/2024 SLD COUNTY/SR - ANNUAL PRINT COUNTY: FRANKLIN

DIR: B TOTAL LEN: 13.530 MI. DIST: 08-3 SR: 416
LEFT MUN: PETERS T RIGHT MUN: PETERS T

053572 FT

0230/0401 LEN=0045 INSTALLED UNKN
015 "DIA CIRC CONCR
0230/0031 LEN=0024 INSTALLED UNKN
053572 FT 1 0 00341 0 01 0208+40
0230/0000 LENGTH(AH 3164 BK 2293)
012 "DIA CIRC METAL
0220/1995 LEN=0031 INSTALLED UNKN
015 "H 21 "W ELLIP METAL
0220/1658 LEN=0031 INSTALLED UNKN

051279 FT

0220/0072 014 "H 23 "W ELLIP CONC
LEN=0048 INSTALLED UNKN
015 "DIA CIRC CONCR
0220/0018 LEN=0048 INSTALLED UNKN
051279 FT 1 0 00341 0 01 0185+47
LEMAR RD
(SR3007 SEG 0170/0000)
0220/0000 LENGTH(AH 2293 BK 3637)
013 "H 17 "W ELLIP METAL
0210/3428 LEN=0030 INSTALLED UNKN

047642 FT

0210/2292 024 "DIA CIR PLASTIC
LEN=0032 INSTALLED UNKN
0210/1128 024 "DIA CIR PLASTIC
LEN=0040 INSTALLED UNKN
047642 FT 1 0 00341 0 01 0149+11
018 "DIA CIR PLASTIC
LEN=0031 INSTALLED UNKN
ETTER AV
(SR3022 SEG 0010/0000)
0210/0000 LENGTH(AH 3637 BK 3796)
018 "DIA CIRC METAL
0200/2923 LEN=0045 INSTALLED UNKN
030 "DIA CIRC METAL
0200/1983 LEN=0080 INSTALLED UNKN

EXTRACT DATE: 11/25/2024 ROADWAY MANAGEMENT SYSTEM PAGE NUMBER: 163
PRINT DATE: 11/26/2024 SLD COUNTY/SR - ANNUAL PRINT COUNTY: FRANKLIN

DIR: B TOTAL LEN: 13.530 MI. DIST: 08-3 SR: 416
LEFT MUN: PETERS T RIGHT MUN: PETERS T

043846 FT

0200/0147 BMS EN 28/0416/0200/0000
043846 FT 1 0 00341 0 00 0107+82
WEST BR CONOCOCHEA GUE C
BMSBG 28/0416/0200/0000
5 0200/0000 LENGTH(AH 3796 BK 2795)
018 "DIA CIRC METAL
0190/2390 LEN=0050 INSTALLED UNKN
018 "DIA CAST IRON
0190/2235 LEN=0047 INSTALLED UNKN
018 "DIA CIRC METAL
0190/1922 LEN=0077 INSTALLED UNKN
024 "DIA CIRC METAL
0190/1625 LEN=0056 INSTALLED UNKN
018 "DIA CIRC METAL
0190/1217 LEN=0049 INSTALLED UNKN
018 "DIA CAST IRON
0190/1043 LEN=0046 INSTALLED UNKN
024 "DIA CIRC METAL
0190/0906 LEN=0064 INSTALLED UNKN

041051 FT

041051 FT 1 0 00341 0 00 0080+06
5 0190/0000 LENGTH(AH 2795 BK 1918)
015 "DIA CIRC METAL
0180/1330 LEN=0040 INSTALLED 1999

TO 0075/0190 SH
(CONN)

1 0 00341 0 00 0061+09 0180/0286
FORT LOUDON RD 039133 FT
(SR0075 SEG 0190/0000) 0180/0000
039133 FT

039133 FT
INTER-BK FORT LOUDON RD
(SR0075 SEG 0190/0000)
5 0180/0000 LTH AH 001918 BK 000100
039133 FT
7174/0000 LTH AH 000100 BK 002207
INTER-AHD BUCHANAN TR
(SR0016 SEG 0200/0000)
BUCHANAN TR
(SR0016 SEG 0200/0000)
0170/2207 MONTGOMERY T
024 "DIA CIR PLASTIC
0170/1742 LEN=0040 INSTALLED UNKN
018 "DIA CIR PLASTIC
0170/1276 LEN=0045 INSTALLED UNKN
024 "DIA CIR PLASTIC
0170/1007 LEN=0035 INSTALLED UNKN
024 "DIA CIR PLASTIC
0170/0620 LEN=0035 INSTALLED UNKN
0170/0023 BMS EN 28/0416/0170/0000

DIST: 08-3 SR: 416
RIGHT MUN: MONTGOMERY T

EXTRACT DATE: 11/25/2024 ROADWAY MANAGEMENT SYSTEM PAGE NUMBER: 161
PRINT DATE: 11/26/2024 SLD COUNTY/SR - ANNUAL PRINT COUNTY: FRANKLIN

DIR: B TOTAL LEN: 13.530 MI. DIST: 08-3 SR: 416
LEFT MUN: MONTGOMERY T RIGHT MUN: MONTGOMERY T

GARNES RD
(T311)

026015 FT

0110/2397

023562 FT

WELSH RUN RD
(SR0995 SEG 0060/0000) 0100/0000

021526 FT

| | | |
|-----------|--|----------------|
| 0120/2239 | LEN=0040 | INSTALLED UNKN |
| 0120/1603 | ANDERSON RD (T328) | |
| 0120/0613 | 018 "DIA CIR PLASTIC LEN=0034 INSTALLED UNKN | |
| 0120/0265 | GARNES RD (T311) | |
| 026015 FT | 2 0 28035 0 00 0044+55 | |
| 0120/0000 | LENGTH(AH 2968 BK 2453) | |
| 0110/1814 | 018 "DIA CIR PLASTIC LEN=0033 INSTALLED UNKN | |
| 0110/0518 | 018"H 21"W ELLIP METAL LEN=0040 INSTALLED UNKN | |
| 023562 FT | 2 0 28035 0 00 0020+36 | |
| 0110/0000 | LENGTH(AH 2453 BK 2036) | |
| 0100/1067 | 018 "DIA CIR PLASTIC LEN=0035 INSTALLED UNKN | |
| 0100/0991 | 024 "DIA CIR PLASTIC LEN=0034 INSTALLED UNKN | |
| 0100/0652 | 018 "DIA CIR PLASTIC LEN=0035 INSTALLED UNKN | |
| 0100/0352 | BMSSEN 28/0416/0100/0334 2 0 28035 0 00 0003+26 | |
| 0100/0334 | WELSH RUN BMSBG 28/0416/0100/0334 | |
| 021526 FT | 2 0 28035 0 00 0000+00 | |
| 0100/0000 | WELSH RUN RD (SR0995 SEG 0060/0000) | |
| 0090/2677 | LENGTH(AH 2036 BK 2773) 018 "DIA CIR PLASTIC LEN=0070 INSTALLED UNKN | |
| 0090/0867 | 018"H 21"W ELLIP METAL LEN=0040 INSTALLED UNKN | |
| | 018"H 21"W ELLIP METAL | |

EXTRACT DATE: 11/25/2024 ROADWAY MANAGEMENT SYSTEM PAGE NUMBER: 160
PRINT DATE: 11/26/2024 SLD COUNTY/SR - ANNUAL PRINT COUNTY: FRANKLIN

DIR: B TOTAL LEN: 13.530 MI. DIST: 08-3 SR: 416
LEFT MUN: MONTGOMERY T RIGHT MUN: MONTGOMERY T

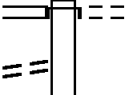
| | | | | |
|----------------------------------|-------|-------------|--------------------------|-------------------------|
| 018753 FT | --+-- | 0090/0220 | LEN=0040 | INSTALLED UNKN |
| | | 018753 FT | 2 0 28002 0 01 0204+78 | |
| | | | LONG RD | |
| | == | 5 0090/0000 | (T327) | LENGTH(AH 2773 BK 2451) |
| | --+-- | 0080/1226 | 018 "DIA CIR PLASTIC | LEN=0040 INSTALLED UNKN |
| | --+-- | 0080/0841 | 018 "DIA CIR PLASTIC | LEN=0040 INSTALLED UNKN |
| | --+-- | 0080/0173 | 018 "DIA CIR PLASTIC | LEN=0040 INSTALLED UNKN |
| 2 0 28002 0 01 0180+18 016302 FT | | 016302 FT | | |
| LOCUST LEVEL RD | | | | |
| (SR3003 SEG 0040/2899) 0080/0000 | == | 5 0080/0000 | LENGTH(AH 2451 BK 1461) | |
| | --+-- | 0070/0366 | 024 "DIA CIR PLASTIC | LEN=0040 INSTALLED UNKN |
| 014841 FT | | 014841 FT | 2 0 28002 0 01 0165+76 | |
| | | | SHORT RD | |
| | == | 5 0070/0000 | (T326) | LENGTH(AH 1461 BK 2513) |
| | --+-- | 0060/1169 | 018 "DIA CIR PLASTIC | LEN=0050 INSTALLED UNKN |
| | --+-- | 0060/0687 | 018 "DIA CIR PLASTIC | LEN=0040 INSTALLED UNKN |
| | --+-- | 0060/0234 | 018 "H 18 "W ELLIP METAL | LEN=0040 INSTALLED UNKN |
| 2 0 28002 0 01 0140+63 012328 FT | | 012328 FT | BINO RD | |
| YOUNG RD | | | (SR3004 SEG 0010/0000) | |
| (T325) 0060/0000 | == | 5 0060/0000 | LENGTH(AH 2513 BK 2287) | |
| | --+-- | 0050/1699 | 018 "DIA CIRC CONCR | LEN=0028 INSTALLED UNKN |
| | --+-- | 0050/0834 | 012 "DIA CIRC CONCR | LEN=0028 INSTALLED UNKN |
| | --+-- | 0050/0524 | 015 "DIA CIRC CONCR | LEN=0028 INSTALLED UNKN |
| 010041 FT | | 010041 FT | 1 1 05517 0 00 0100+21 | |
| | | 5 0050/0000 | LENGTH(AH 2287 BK 2617) | |
| | --+-- | 0040/2519 | 015 "DIA CIRC CONCR | LEN=0036 INSTALLED UNKN |

EXTRACT DATE: 11/25/2024 ROADWAY MANAGEMENT SYSTEM PAGE NUMBER: 159
PRINT DATE: 11/26/2024 SLD COUNTY/SR - ANNUAL PRINT COUNTY: FRANKLIN

DIR: B TOTAL LEN: 13.530 MI. DIST: 08-3 SR: 416
LEFT MUN: MONTGOMERY T RIGHT MUN: MONTGOMERY T

| | | | |
|----------------------|----|------------------------|--|
| | | 0040/1796 | 024 "DIA CIRC CONCR LEN=0044 INSTALLED UNKN |
| | | 0040/0995 | 015 "DIA CIRC CONCR LEN=0028 INSTALLED UNKN |
| 007424 FT | | 0040/0326 007424 FT | 012 "DIA CIRC CONCR LEN=0028 INSTALLED UNKN 1 1 05517 0 00 0074+24 RICE HOLLOW RD (T321) |
| | == | 5 0040/0000 | LENGTH(AH 2617 BK 2384) 012 "DIA CIRC CONCR |
| ROYER RD (T321) | | 0030/2159 | LEN=0028 INSTALLED UNKN |
| | == | | |
| | | 0030/0767 | 015 "DIA CIRC CONCR LEN=0032 INSTALLED UNKN |
| | | 0030/0147 005040 FT | 015 "DIA CIRC CONCR LEN=0032 INSTALLED UNKN 1 1 05517 0 00 0050+40 |
| 005040 FT | | 5 0030/0000 | LENGTH(AH 2384 BK 2518) 015 "DIA CIRC CONCR |
| | | 0020/1961 | LEN=0028 INSTALLED UNKN |
| | | 0020/1469 | 015 "DIA CIRC CONCR LEN=0032 INSTALLED UNKN |
| | | | |
| 002522 FT | | 002522 FT | 1 1 05517 0 00 0025+22 |
| | | 5 0020/0000 | LENGTH(AH 2518 BK 2522) 024 "DIA CIRC CONCR |
| | | 0010/2227 | LEN=0037 INSTALLED UNKN |
| | | 0010/1841 | 015 "DIA CIRC CONCR LEN=0048 INSTALLED UNKN |
| | | 0010/1058 | 015 "DIA CIRC CONCR LEN=0029 INSTALLED UNKN |
| | | 0010/0576 | FORDING RD (T345) |
| | == | | |
| WISHARD RD (TWP) | | 0010/0140 000000 FT | |
| | == | | |
| | | 000000 FT | 1 1 05517 0 00 0000+00 |
| | | NC ME | MERCERSBURG RD |
| | | INTER-BK | MARYLAND STATE LINE (STBD) |
| | | | MFC BEGIN = D |
| | | 5 0010/0000 | LENGTH(AH 2522 BK 0000) |

EXTRACT DATE: 11/25/2024 ROADWAY MANAGEMENT SYSTEM PAGE NUMBER: 158
PRINT DATE: 11/26/2024 SLD COUNTY/SR - ANNUAL PRINT COUNTY: FRANKLIN
DIR: B TOTAL LEN: 16.516 MI. DIST: 08-3 SR: 316
LEFT MUN: CHAMBERSBURG B RIGHT MUN: CHAMBERSBURG B

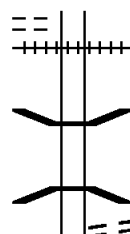
| | | | | |
|------------------------|-----------|--|-----------|------------------------|
| | 087203 FT | | 087207 FT | |
| | | | INTER-AHD | SECOND ST |
| GARFIELD ST | | | | (SR0011 SEG 0340/0000) |
| (SR0011 SEG 0340/0000) | 0360/0946 |  | 0360/0946 | GARFIELD ST |
| SECOND ST | | | | (BORO) |
| (BORO) | 0360/0720 | | | |
| DERBYSHIRE ST | | | | |

EXTRACT DATE: 11/25/2024 ROADWAY MANAGEMENT SYSTEM PAGE NUMBER: 157
PRINT DATE: 11/26/2024 SLD COUNTY/SR - ANNUAL PRINT COUNTY: FRANKLIN

DIR: B TOTAL LEN: 16.516 MI. DIST: 08-3 SR: 316
LEFT MUN: CHAMBERSBURG B RIGHT MUN: CHAMBERSBURG B

(BORO)

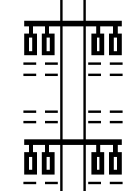
0360/0302
086257 FT



0360/0276 (AAR 534629B) #TRKS 02
086261 FT 1 0 00588 0 01 0707+28
0360/0000 LENGTH(AH 0946 BK 3292)
0350/3289 BMSBN 28/0316/0350/3124
1 0 00588 0 01 0705+86
NORFOLK SOUTHERN RAI RR
0350/3124 BMSBG 28/0316/0350/3124
CLEVELAND AV
0350/2960 (BORO)

SEVENTH ST
(BORO)

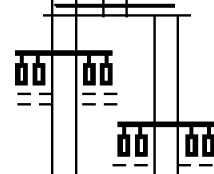
0350/0612
082965 FT



0350/2247
0350/1706
0350/1166
FOURTH ST
(BORO)
FIFTH ST
(BORO)
COLDBROOK AV
(BORO)

ORCHARD DR
(BORO)

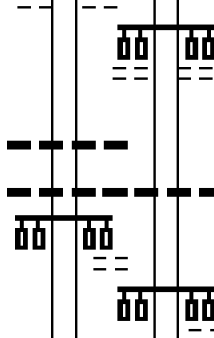
0341/1048



082969 FT 1 0 00588 0 01 0680+31
MFC BEGIN = B
0350/0000 LENGTH(AH 3292 BK 1413)

014"H 23"W CONCR ARCH
LEN=0045 INSTALLED UNKN 0341/0305
014"H 23"W CONCR ARCH
LEN=0045 INSTALLED UNKN 0341/0304
STOUFFER AV
(BORO)

0341/0197



0340/1011
0340/0304
018 "DIA CIRC CONCR
LEN=0045 INSTALLED 1999

015 "DIA CIRC CONCR
LEN=0060 INSTALLED UNKN 0341/0045
1 0 00588 0 01 0660+07 081531 FT
LENGTH(AH 1434 BK 1406) 0341/0000

0340/0166
081556 FT 1 0 00588 0 01 0660+01
0340/0000 LENGTH(AH 1413 BK 1464)
014"H 23"W CONCR ARCH
LEN=0055 INSTALLED 1999
0330/1374

EXTRACT DATE: 11/25/2024 ROADWAY MANAGEMENT SYSTEM PAGE NUMBER: 156
PRINT DATE: 11/26/2024 SLD COUNTY/SR - ANNUAL PRINT COUNTY: FRANKLIN

DIR: B TOTAL LEN: 16.516 MI. DIST: 08-3 SR: 316
LEFT MUN: CHAMBERSBURG B RIGHT MUN: CHAMBERSBURG B

| | | |
|--|-----------|---|
| WEIS PLAZA RD (PRDR) SHELLER AV (BORO) | 0330/0744 | WEIS PLAZA RD (PRDR) SHELLER AV (BORO) |
| 0331/0712 | | |
| CREE DR (PRDR) | 0330/0374 | 043"H 00"W MULT METAL LEN=0017 INSTALLED UNKN |
| 0331/0163 | | |
| 1 0 00588 0 01 0645+73 080125 FT NC WAYNE AV LENGTH(AH 1406 BK 1514) 0331/0000 | 0330/0179 | CREE DR (PRDR) 080092 FT 1 0 00588 0 01 0645+73 NC WAYNE AV 0330/0000 LENGTH(AH 1464 BK 1481) |
| 018 "DIA CIRC CONCR LEN=0050 INSTALLED UNKN 0321/1505 | | |
| RAMP A RD (SR8007 SEG 0512/0000) | | |
| RAMP B RD (SR8007 SEG 0502/1140) | 0320/1357 | RAMP A RD (SR8007 SEG 0512/0000) RAMP B RD (SR8007 SEG 0502/1140) |
| 0321/1357 | | |
| 018 "DIA CIRC CONCR LEN=0060 INSTALLED UNKN 0321/1297 | 0320/1330 | 015"H 21"W ELLIP CONCR LEN=0005 INSTALLED UNKN |
| | | |
| CHAMBERSBURG GUILFORD T 0321/1167 | 0320/1277 | 018"H 27"W ELLIP CONCR LEN=0125 INSTALLED UNKN TO 8007/0512 SH (CONN) |
| OP ID 28/0081/0141/0302 0321/1053 | 0320/1246 | |
| OP ID 28/0081/0140/0315 0321/0963 | | |
| | 0320/1048 | OP ID 28/0081/0141/0302 |
| | 0320/0960 | OP ID 28/0081/0140/0315 |
| | 0320/0870 | 015"H 21"W ELLIP CONCR LEN=0040 INSTALLED UNKN |
| | 0320/0867 | 015"H 21"W ELLIP CONCR LEN=0040 INSTALLED UNKN |
| 015"H 21"W ELLIP CONCR LEN=0045 INSTALLED UNKN 0321/0813 | | |
| 015"H 21"W ELLIP CONCR LEN=0045 INSTALLED UNKN 0321/0810 | | |
| RAMP D RD (SR8007 SEG 0752/0000) | | RAMP D RD (SR8007 SEG 0752/0000) |

EXTRACT DATE: 11/25/2024 ROADWAY MANAGEMENT SYSTEM PAGE NUMBER: 155
PRINT DATE: 11/26/2024 SLD COUNTY/SR - ANNUAL PRINT COUNTY: FRANKLIN

DIR: B TOTAL LEN: 16.516 MI. DIST: 08-3 SR: 316
LEFT MUN: CHAMBERSBURG B RIGHT MUN: CHAMBERSBURG B

| RAMP C RD (SR8007 SEG 0762/1030) | | | | RAMP C RD (SR8007 SEG 0762/1030) | |
|-------------------------------------|-----------|--|--|-------------------------------------|-------------------------|
| 0321/0634 | | | | 0320/0634 | CHAMBERSBURG |
| 015"H 21"W ELLIP CONC | | | | 0320/0620 | GUILFORD T |
| LEN=0045 INSTALLED UNKN | 0321/0614 | | | | |
| 015"H 21"W ELLIP CONC | | | | | |
| LEN=0045 INSTALLED UNKN | 0321/0611 | | | | |
| | | | | | |
| | | | | 0320/0558 | 015"H 21"W ELLIP METAL |
| | | | | | LEN=0079 INSTALLED UNKN |
| | | | | 0320/0555 | 015"H 21"W ELLIP METAL |
| | | | | | LEN=0079 INSTALLED UNKN |
| | | | | 0320/0486 | TO 8007/0752 SH |
| | | | | | (CONN) |
| LC TO LESHER RD (CONN) | 0321/0375 | | | | |
| | | | | 0320/0226 | 036 "DIA CIRC CONCR |
| 036"H 48"W ELLIP CONC | | | | | LEN=0060 INSTALLED UNKN |
| LEN=0060 INSTALLED UNKN | 0321/0175 | | | | |
| | | | | | |
| 1 0 00588 0 01 0632+24 078611 FT | | | | 0320/0156 | LESHER RD |
| MFC BEGIN = B | | | | 078611 FT | (T424) |
| LENGTH(AH 1514 BK 3181) | 0321/0000 | | | | 1 0 00588 0 01 0632+24 |
| | | | | 0320/0000 | MFC BEGIN = B |
| KRINER RD (T489) | 0310/3101 | | | | LENGTH(AH 1481 BK 3181) |
| | | | | 0310/3101 | GARBER RD |
| | | | | | (T489) |
| | | | | 0310/2537 | 015 "DIA CIRC CONCR |
| | | | | | LEN=0044 INSTALLED 1999 |
| | | | | 0310/1984 | POTATO ROLL LN |
| | | | | | (PRDR) |
| | | | | | |
| | | | | 0310/0879 | 015 "DIA CIRC CONCR |
| | | | | | LEN=0065 INSTALLED UNKN |
| | | | | 0310/0543 | 018 "DIA CIRC CONCR |
| | | | | | LEN=0044 INSTALLED UNKN |
| | | | | 0310/0180 | 015 "DIA CIRC CONCR |
| | | | | 075430 FT | LEN=0044 INSTALLED UNKN |
| 1 0 00588 0 01 0598+93 075430 FT | | | | | |
| COUNTRY RD (T491) | 0310/0000 | | | 0310/0000 | LENGTH(AH 3181 BK 3031) |
| | | | | | |
| | | | | 0300/2180 | MFC BEGIN = B |
| | | | | | 024 "DIA CIRC CONCR |
| | | | | 0300/2106 | LEN=0057 INSTALLED UNKN |
| | | | | | |
| STONE QUARRY RD | | | | | |

EXTRACT DATE: 11/25/2024 ROADWAY MANAGEMENT SYSTEM PAGE NUMBER: 154
PRINT DATE: 11/26/2024 SLD COUNTY/SR - ANNUAL PRINT COUNTY: FRANKLIN

DIR: B TOTAL LEN: 16.516 MI. DIST: 08-3 SR: 316
LEFT MUN: GUILFORD T RIGHT MUN: GUILFORD T

| | | | | |
|-----------------------|-----------|-------|-----------|--------------------------|
| (T482) | 0300/1265 | POI | 0300/1265 | (APRA) VALLEY QUARRIES |
| | | --- | 0300/1199 | 015 "DIA CIRC CONCR |
| | | --- | | LEN=0054 INSTALLED UNKN |
| | 072399 FT | --- | 0300/0532 | 018 "DIA CIRC CONCR |
| | | --- | 072399 FT | LEN=0054 INSTALLED UNKN |
| | | --- | | 1 0 00588 0 01 0568+62 |
| | | == | | CIDER PRESS RD |
| | | --- | 0300/0000 | (SR2027 SEG 0010/0000) |
| | | --- | | LENGTH(AH 3031 BK 2550) |
| | | --- | 0290/2434 | 018 "DIA CIRC CONCR |
| | | --- | | LEN=0043 INSTALLED UNKN |
| | | --- | 0290/1781 | 015 "DIA CIRC CONCR |
| | | --- | 0290/1329 | LEN=0050 INSTALLED UNKN |
| | | --- | | BMS EN 28/0316/0290/1229 |
| | | --- | | 1 0 00588 0 00 0555+64 |
| | | --- | | CSX RR |
| | | --- | 0290/1251 | BMS BG 28/0316/0290/1229 |
| | | --- | 0290/0995 | 015 "DIA CIRC CONCR |
| | | --- | | LEN=0061 INSTALLED UNKN |
| | | --- | 0290/0031 | 018 "DIA CIRC CONCR |
| | | --- | 069849 FT | LEN=0076 INSTALLED UNKN |
| | 069849 FT | --- | 0290/0000 | 1 0 00588 0 00 0543+35 |
| | | --- | | LENGTH(AH 2550 BK 2309) |
| | | --- | 0280/2050 | 060 "DIA CIRC CONCR |
| | | --- | | LEN=0050 INSTALLED UNKN |
| | | --- | 0280/1642 | 015 "DIA CIRC CONCR |
| | | --- | | LEN=0047 INSTALLED UNKN |
| | | --- | 0280/1481 | 015 "DIA CIRC CONCR |
| | | --- | | LEN=0050 INSTALLED UNKN |
| | | --- | 0280/1200 | 014 "H 23 "W ELLIP CONC |
| | | --- | | LEN=0053 INSTALLED UNKN |
| NEW FRANKLIN RD (TBK) | | 00 00 | | NEW FRANKLIN RD |
| (TWP) | 0280/0757 | == | 0280/0757 | (SR2020 SEG 0120/0000) |
| | | --- | 0280/0078 | 019 "H 30 "W ELLIP CONC |
| | 067540 FT | --- | 067540 FT | LEN=0035 INSTALLED UNKN |
| | | --- | 0280/0000 | 1 0 00588 0 00 0520+20 |
| | | == | | LENGTH(AH 2309 BK 3070) |
| | | --- | 0270/2684 | NEW FRANKLIN E.S. DR |
| | | --- | | (GOVT) |
| | | --- | 0270/2430 | 014 "DIA CAST IRON |
| HILLCREST DR | | --- | | LEN=0030 INSTALLED UNKN |
| (T546) | 0270/2321 | == | 0270/2321 | NEW FRANKLIN E.S. DR |
| LINDEN RD | | --- | | (GOVT) |

DIST: 08-3 SR: 316
RIGHT MUN: GUILFORD T

EXTRACT DATE: 11/25/2024 ROADWAY MANAGEMENT SYSTEM PAGE NUMBER: 152
PRINT DATE: 11/26/2024 SLD COUNTY/SR - ANNUAL PRINT COUNTY: FRANKLIN

DIR: B TOTAL LEN: 16.516 MI. DIST: 08-3 SR: 316
LEFT MUN: GUILFORD T RIGHT MUN: GUILFORD T

| | | |
|---|------------------------|--|
| | 0240/2319 | 014 "DIA CAST IRON LEN=0039 INSTALLED UNKN |
| | 0240/0977 | 015 "DIA CIRC METAL LEN=0046 INSTALLED UNKN (APRA) BRAD BEAVER CONC BURKHOLDER RD |
| | 0240/0957 | (T492) |
| 056158 FT | 056158 FT | 1 0 00588 0 00 0405+34 |
| | 0240/0000 | LENGTH(AH 3349 BK 3050) |
| | 0230/2498 | 018 "DIA CIRC METAL LEN=0044 INSTALLED UNKN |
| | 0230/2279 | 014 "DIA CAST IRON LEN=0041 INSTALLED UNKN |
| | 0230/1159 | 016 "DIA CAST IRON LEN=0048 INSTALLED UNKN GUILFORD |
| | 0230/0811 | QUINCY T |
| HADES CHURCH RD (SR2021 SEG 0130/2054) | 0230/0251 053108 FT | |
| | 053108 FT | 1 0 00588 0 00 0375+71 |
| | 0230/0000 | FETTERHOFF CHAPEL RD (SR2021 SEG 0140/0000) |
| | 0220/2293 | LENGTH(AH 3050 BK 2590) 018 "DIA CAST IRON LEN=0049 INSTALLED UNKN |
| | 0220/1203 | 024 "DIA CAST IRON LEN=0039 INSTALLED UNKN ALTENWALD RD |
| | 0220/1033 | (T399) |
| | 0220/0275 | 014 "DIA CAST IRON LEN=0048 INSTALLED UNKN |
| 050518 FT | 050518 FT | 1 0 00588 0 00 0349+71 |
| | 0220/0000 | LENGTH(AH 2590 BK 2995) |
| | 0210/2193 | 014 "DIA CAST IRON LEN=0052 INSTALLED UNKN |
| | 0210/1650 | 015 "DIA CAST IRON LEN=0055 INSTALLED UNKN |

EXTRACT DATE: 11/25/2024 ROADWAY MANAGEMENT SYSTEM PAGE NUMBER: 151
PRINT DATE: 11/26/2024 SLD COUNTY/SR - ANNUAL PRINT COUNTY: FRANKLIN

DIR: B TOTAL LEN: 16.516 MI. DIST: 08-3 SR: 316
LEFT MUN: QUINCY T RIGHT MUN: QUINCY T

047523 FT

1 0 00588 0 00 0289+77 044524 FT
PUMP HOUSE RD
(T395) 0200/0000

1 0 00588 0 00 0262+89 041836 FT
ROCKHILL RD
(T398) 0190/0000

| | | |
|---|-------------|--------------------------|
| | 047523 FT | 1 0 00588 0 00 0319+76 |
| 5 | 0210/0000 | LENGTH(AH 2995 BK 2999) |
| | 0200/2892 | 024 "DIA CAST IRON |
| | 0200/2719 | LEN=0065 INSTALLED UNKN |
| | | (AAR 831880B) #TRKS 01 |
| | 0200/2644 | 066"H 70"W CON BOX CUL |
| | | LEN=0045 INSTALLED UNKN |
| | 0200/2081 | 060"H 72"W CON BOX CUL |
| | 0200/1554 | LEN=0038 INSTALLED UNKN |
| | | BMS EN 28/0316/0200/1523 |
| | | 1 0 00588 0 00 0304+87 |
| | | T.W.BR.LIL.A |
| | 0200/1523 | BMS BG 28/0316/0200/1523 |
| | 0200/1313 | 024 "DIA CAST IRON |
| | | LEN=0049 INSTALLED UNKN |
| | 0200/1090 | 024 "DIA CAST IRON |
| | | LEN=0052 INSTALLED UNKN |
| | 0200/0503 | 018 "DIA CAST IRON |
| | 044524 FT | LEN=0041 INSTALLED UNKN |
| | 5 0200/0000 | LENGTH(AH 2999 BK 2688) |
| | 0190/2316 | 018 "DIA CAST IRON |
| | | LEN=0058 INSTALLED UNKN |
| | | MANHEIM RD |
| | 0190/1590 | (SR2018 SEG 0010/0000) |
| | 0190/1553 | 014 "DIA CAST IRON |
| | | LEN=0047 INSTALLED UNKN |
| | 0190/0879 | 015 "DIA CAST IRON |
| | | LEN=0061 INSTALLED UNKN |
| | 0190/0397 | 015 "DIA CAST IRON |
| | | LEN=0044 INSTALLED UNKN |
| | 0190/0024 | 012 "DIA CIRC METAL |
| | 041836 FT | LEN=0064 INSTALLED UNKN |
| | 5 0190/0000 | LENGTH(AH 2688 BK 3619) |
| | 0180/2710 | 018 "DIA CAST IRON |
| | | LEN=0046 INSTALLED UNKN |
| | 0180/2102 | BMS EN 28/0316/0180/2085 |
| | | 1 0 00588 0 00 0247+55 |

DIR: B TOTAL LEN: 16.516 MI. DIST: 08-3 SR: 316
LEFT MUN: QUINCY T RIGHT MUN: QUINCY T

EXTRACT DATE: 11/25/2024 ROADWAY MANAGEMENT SYSTEM PAGE NUMBER: 149
PRINT DATE: 11/26/2024 SLD COUNTY/SR - ANNUAL PRINT COUNTY: FRANKLIN

DIR: B TOTAL LEN: 16.516 MI. DIST: 08-3 SR: 316
LEFT MUN: QUINCY T RIGHT MUN: QUINCY T

| | | | |
|----------------------------------|-----|-----------|--|
| | == | 0160/1016 | SHADY LN (TWP) |
| | --- | 0150/0447 | 015 "DIA CIRC CONCR |
| 032105 FT | --- | 032105 FT | LEN=0037 INSTALLED UNKN |
| | --- | 0160/0000 | 1 0 00588 0 00 0165+64 |
| | --- | 0150/2209 | LENGTH(AH 2847 BK 2484) 018 "DIA CIRC CONCR |
| | --- | 0150/1575 | LEN=0049 INSTALLED UNKN |
| | --- | 0150/1386 | 018 "DIA CIRC CONCR |
| | --- | 0150/0215 | LEN=0038 INSTALLED UNKN |
| | --- | 0150/0018 | 024 "DIA CIRC CONCR |
| 1 0 00588 0 00 0140+80 029621 FT | --- | 029621 FT | LEN=0041 INSTALLED UNKN |
| WHARF RD | == | 0150/0000 | 015 "DIA CIRC CONCR |
| (SR2017 SEG 0040/2547) 0150/0000 | --- | 0140/1267 | LEN=0051 INSTALLED UNKN |
| | --- | 0140/0939 | 018 "DIA CIRC CONCR |
| | --- | 0140/0005 | LEN=0054 INSTALLED UNKN |
| 027599 FT | --- | 0140/0000 | LENGTH(AH 2484 BK 2022) |
| | --- | 0130/0624 | 018 "DIA CIRC CONCR |
| | --- | 0130/0182 | LEN=0039 INSTALLED UNKN |
| | --- | 0130/0160 | 015 "DIA CIRC CONCR |
| 025592 FT | --- | 0130/0034 | LEN=0039 INSTALLED UNKN |
| | --- | 0120/2022 | 036"H 72"W CON BOX CUL |
| | --- | | LEN=0033 INSTALLED UNKN |
| | --- | | 1 0 00588 0 00 0120+39 |
| | --- | | LENGTH(AH 2022 BK 2007) |
| | --- | | 015 "DIA CIRC CONCR |
| | --- | | LEN=0046 INSTALLED UNKN |
| | --- | | 024"H 00"W MULT CONCR |
| | --- | | LEN=0050 INSTALLED UNKN |
| | --- | | NUNNERY RD |
| | --- | | (T387) |
| | --- | | 018 "DIA CIRC CONCR |
| | --- | | LEN=0042 INSTALLED UNKN |
| | --- | | 1 0 00588 0 00 0100+32 |
| | --- | | QUINCY |
| | --- | | WASHINGTON T |
| | --- | | LENGTH(AH 2007 BK 2306) |
| | --- | | 015 "DIA CIRC CONCR |
| | --- | | LEN=0056 INSTALLED UNKN |

EXTRACT DATE: 11/25/2024 ROADWAY MANAGEMENT SYSTEM PAGE NUMBER: 148
PRINT DATE: 11/26/2024 SLD COUNTY/SR - ANNUAL PRINT COUNTY: FRANKLIN

DIR: B TOTAL LEN: 16.516 MI. DIST: 08-3 SR: 316
LEFT MUN: WASHINGTON T RIGHT MUN: WASHINGTON T

PRICES CHURCH RD
(T386)

023286 FT

0120/0000

COQUINA SANDS DR
(PRDR)

0110/0118
020236 FT

GRANDVIEW AV
(T306)

0090/2636

| | |
|-----------|---|
| 0120/1027 | 015 "DIA CIRC CONCR LEN=0040 INSTALLED UNKN |
| 0120/0576 | 048 "DIA CIRC CONCR LEN=0052 INSTALLED UNKN |
| 0120/0252 | BMSSEN 28/0316/0120/0219 1 0 00588 0 00 0079+45 LIL ANTIETAM |
| 0120/0219 | BMSBG 28/0316/0120/0219 023286 FT 1 0 00588 0 00 0077+26 |
| 0120/0000 | 015 "DIA CIRC CONCR LEN=0056 INSTALLED UNKN LENGTH(AH 2306 BK 3050) |
| 0110/2490 | 015 "DIA CIRC CONCR LEN=0045 INSTALLED UNKN |
| 0110/1888 | 015 "DIA CIRC CONCR LEN=0045 INSTALLED UNKN |
| 0110/1376 | 042 "DIA CIRC CONCR LEN=0058 INSTALLED UNKN |
| 0110/0832 | 018 "DIA CIRC CONCR LEN=0023 INSTALLED UNKN |
| 0110/0402 | 015 "DIA CIRC CONCR LEN=0039 INSTALLED UNKN |
| 020236 FT | 1 0 00588 0 00 0046+41 |
| 0110/0000 | LENGTH(AH 3050 BK 1962) 015 "DIA CIRC CONCR |
| 0100/1687 | LEN=0037 INSTALLED UNKN |
| 0100/1209 | 036"H 48"W CON BOX CUL LEN=0050 INSTALLED UNKN |
| 0100/0025 | WASHINGTON WAYNESBORO B |
| 018274 FT | 1 0 00588 0 00 0027+32 ORCHARD RD (SR2015 SEG 0010/0000) |
| 0100/0000 | NC WAYNE HW LENGTH(AH 1962 BK 2738) |
| 0090/2585 | 018 "DIA CIRC CONCR LEN=0033 INSTALLED UNKN |
| 0090/2485 | 018 "DIA CIRC METAL LEN=0045 INSTALLED UNKN |
| 0090/2435 | BROWN ST (BORO) |

EXTRACT DATE: 11/25/2024 ROADWAY MANAGEMENT SYSTEM PAGE NUMBER: 147
PRINT DATE: 11/26/2024 SLD COUNTY/SR - ANNUAL PRINT COUNTY: FRANKLIN

DIR: B TOTAL LEN: 16.516 MI. DIST: 08-3 SR: 316
LEFT MUN: WAYNESBORO B RIGHT MUN: WAYNESBORO B

COMMERCE ST
(BORO)

0090/2020

ALLEY
(BORO)

0090/1644

ALLEY
(BORO)

0090/0867

1 0 00588 0 00 0000+00 015536 FT
MAIN ST
(SR0016 SEG 0550/0000)
GRANT ST
(BORO)

0090/0000
015536 FT
015536 FT

0090/2263 024 "DIA CIRC CONCR
LEN=0031 INSTALLED UNKN

0090/1943 EDEN AV
(BORO)

0090/1273 KING ST
(BORO)
0090/1089 ALLEY
(BORO)

0090/0838 ALLEY
(BORO)
0090/0651 NORTH ST
(BORO)
0090/0625 018 "DIA CIRC CONCR
LEN=0001 INSTALLED UNKN
0090/0456 STRINE AV
(BORO)
0090/0295 STONE AL
(BORO)
0090/0044 024 "DIA CIRC CONCR
LEN=0001 INSTALLED UNKN
015536 FT

NC GRANT ST
INTER-BK MAIN ST
(SR0016 SEG 0550/0000)
0090/0000 LTH AH 002738 BK 000100
015536 FT
7086/0000 LTH AH 000100 BK 000100
015536 FT
7084/0000 LTH AH 000100 BK 002134
INTER-AHD MAIN ST
(SR0016 SEG 0550/0595)
POTOMAC ST
(BORO)
NC MAIN ST

0080/2134 MAIN ST
(SR0016 SEG 0550/0595)
018 "DIA CIRC CONCR
0080/2120 LEN=0043 INSTALLED UNKN
013"H 17"W ELLIP CONC
0080/1841 LEN=0027 INSTALLED UNKN
GAY ST
(BORO)
0080/1810 ALLEY

EXTRACT DATE: 11/25/2024 ROADWAY MANAGEMENT SYSTEM PAGE NUMBER: 146
PRINT DATE: 11/26/2024 SLD COUNTY/SR - ANNUAL PRINT COUNTY: FRANKLIN

DIR: B TOTAL LEN: 16.516 MI. DIST: 08-3 SR: 316
LEFT MUN: WAYNESBORO B RIGHT MUN: WAYNESBORO B

| | | | | | |
|-------------------|-----------|-------|-------------|--------------------------|--|
| | | == | 0080/1631 | (BORO) | |
| | | == | 0080/1461 | 2ND ST (BORO) | |
| | | == | 0080/1299 | ALLEY (BORO) | |
| | | --- | 0080/1145 | 018 " DIA CIRC CONCR | |
| SNIDER AV (BORO) | 0080/1102 | == | | LEN=0040 INSTALLED UNKN | |
| | | == | 0080/1087 | ALLEY (BORO) | |
| | | 00 00 | | 3RD ST (BORO) | |
| | | == | 0080/0728 | | |
| | | --- | 0080/0715 | 015 "H 21 "W ELLIP METAL | |
| | | --- | | LEN=0042 INSTALLED UNKN | |
| | | --- | 0080/0701 | 072 " DIA CIRC CONCR | |
| | | --- | | LEN=0320 INSTALLED UNKN | |
| | | --- | 0080/0423 | 018 " DIA CIRC CONCR | |
| | | == | | LEN=0037 INSTALLED UNKN | |
| ALLEY (BORO) | 0080/0175 | == | 0080/0417 | ALLEY (BORO) | |
| | 013402 FT | == | | | |
| | | | 013402 FT | 1 0 00888 0 01 0135+81 | |
| | | == | 5 0080/0000 | 4TH ST (BORO) | |
| | | --- | | LENGTH(AH 2134 BK 1407) | |
| | | --- | 0070/1401 | 018 " DIA CIRC CONCR | |
| | | == | | LEN=0046 INSTALLED UNKN | |
| | | --- | 0070/1265 | ALLEY (BORO) | |
| | | --- | | 018 " DIA CIRC METAL | |
| MADISON AV (BORO) | 0070/1025 | == | 0070/1225 | LEN=0030 INSTALLED UNKN | |
| | | --- | | | |
| | | --- | 0070/0910 | 030 "H 40 "W ELLIP METAL | |
| | | --- | | LEN=0028 INSTALLED UNKN | |
| | | --- | 0070/0658 | 017 "H 29 "W ELLIP METAL | |
| | | == | | LEN=0028 INSTALLED UNKN | |
| | | == | 0070/0621 | 5TH ST (BORO) | |
| | | == | 0070/0338 | GREEN ST (BORO) | |
| GREEN ST (BORO) | 0070/0240 | == | | | |
| | 011995 FT | --- | 0070/0013 | 018 " DIA CIRC METAL | |
| | | --- | 011995 FT | LEN=0032 INSTALLED UNKN | |
| | | POI | | 1 0 00888 0 01 0119+89 | |
| | | | | (APRA) LANDIS TOOL | |

EXTRACT DATE: 11/25/2024 ROADWAY MANAGEMENT SYSTEM PAGE NUMBER: 145
PRINT DATE: 11/26/2024 SLD COUNTY/SR - ANNUAL PRINT COUNTY: FRANKLIN

DIR: B TOTAL LEN: 16.516 MI. DIST: 08-3 SR: 316
LEFT MUN: WAYNESBORO B RIGHT MUN: WAYNESBORO B

7TH ST
(BORO)

0060/0496

011129 FT

9TH ST
(BORO)

0050/0905

009785 FT

007532 FT

== == 5 0070/0000 6TH ST
(BORO)
LENGTH(AH 1407 BK 0866)
== ==
0060/0025 018 "DIA CIRC METAL
011129 FT LEN=0078 INSTALLED UNKN
1 0 00888 0 00 0111+23
8TH ST
(BORO)
== == 5 0060/0000 LENGTH(AH 0866 BK 1344)
0050/1015 018 "DIA CIRC METAL
LEN=0035 INSTALLED UNKN
== ==
0050/0726 9TH ST
(BORO)
0050/0387 018 "DIA CIRC METAL
LEN=0197 INSTALLED UNKN
048"H 90"W CON BOX CUL
0050/0216 LEN=0001 INSTALLED UNKN
048 "DIA CIRC CONCR
0050/0208 LEN=0076 INSTALLED UNKN
E.B.LIL.ANT.
STRUCTURE LENGTH 8 FT
0050/0187 BMSID 28/0316/0050/0187
009785 FT 1 0 00888 0 00 0097+79
NC PO TOMAC ST
CEMETERY AV
(BORO)
== == 5 0050/0000 LENGTH(AH 1344 BK 2253)
0040/2225 018 "DIA CIRC METAL
LEN=0053 INSTALLED UNKN
018 "DIA CIRC METAL
0040/1721 LEN=0058 INSTALLED UNKN
-- --
0040/0800 WAYNESBORO
WASHINGTON T
0040/0563 018 "DIA CIRC METAL
LEN=0048 INSTALLED UNKN
024 "DIA CIRC METAL
0040/0128 LEN=0077 INSTALLED UNKN
007532 FT 1 0 00888 0 00 0075+26
5 0040/0000 LENGTH(AH 2253 BK 2480)
-- --
0030/1821 024 "DIA CIRC METAL
LEN=0055 INSTALLED UNKN
018 "DIA CIRC METAL
0030/1406 LEN=0056 INSTALLED UNKN

EXTRACT DATE: 11/25/2024 ROADWAY MANAGEMENT SYSTEM PAGE NUMBER: 144
PRINT DATE: 11/26/2024 SLD COUNTY/SR - ANNUAL PRINT COUNTY: FRANKLIN

DIR: B TOTAL LEN: 16.516 MI. DIST: 08-3 SR: 316
LEFT MUN: WASHINGTON T RIGHT MUN: WASHINGTON T

| | | | |
|--|--|-----------|--|
| | | 0030/0966 | 030 "DIA CIRC METAL LEN=0067 INSTALLED UNKN |
| | | 0030/0549 | 018 "DIA CIRC METAL LEN=0055 INSTALLED UNKN |
| | | 0030/0251 | 013"H 17"W ELLIP METAL LEN=0055 INSTALLED UNKN |
| 005052 FT | | 005052 FT | 1 0 00888 0 00 0050+46 |
| | | 0030/0000 | LENGTH(AH 2480 BK 2691) 036 "DIA CIRC METAL |
| | | 0020/2438 | LEN=0060 INSTALLED UNKN |
| | | 0020/1697 | 024 "DIA CIRC METAL LEN=0056 INSTALLED UNKN |
| | | 0020/1402 | 015 "DIA CIRC METAL LEN=0055 INSTALLED UNKN |
| | | 0020/0280 | 018 "DIA CIRC METAL LEN=0065 INSTALLED UNKN |
| 1 0 00888 0 00 0023+61 002361 FT BAKER RD (T684) | | 0020/0000 | 002361 FT |
| | | 0020/0000 | LENGTH(AH 2691 BK 2361) 015 "DIA CIRC METAL |
| | | 0010/2344 | LEN=0054 INSTALLED UNKN |
| | | 0010/1881 | 016 "DIA CIRC METAL LEN=0036 INSTALLED UNKN |
| BAKER RD (T684) IRON BRIDGES RD (T333) | | 0010/1618 | |
| | | 0010/1532 | |
| | | 0010/1453 | BMS EN 28/0316/0010/1365 1 0 00888 0 00 0013+64 |
| | | 0010/1356 | EBR ANTIETAM CREEK BMSBG 28/0316/0010/1365 |
| | | 0010/1324 | LYONS RD (T363) |
| | | 0010/0735 | 013"H 17"W ELLIP METAL LEN=0040 INSTALLED UNKN |
| | | 0010/0440 | 018 "DIA CIR PLASTIC LEN=0060 INSTALLED UNKN |
| PEPPLE RD (T682) | | 0010/0067 | 018 "DIA CIRC METAL LEN=0066 INSTALLED UNKN |
| | | 000000 FT | 1 0 00888 0 00 0000+00 |
| | | INTER-BK | NC WA YNE HW MARYLAND STATE LINE (STBD) |
| | | 0010/0000 | MFC BEGIN = C LENGTH(AH 2361 BK 0000) |

EXTRACT DATE: 11/25/2024 ROADWAY MANAGEMENT SYSTEM PAGE NUMBER: 143
PRINT DATE: 11/26/2024 SLD COUNTY/SR - ANNUAL PRINT COUNTY: FRANKLIN

DIR: B TOTAL LEN: 3.065 MI. DIST: 08-3 SR: 274
LEFT MUN: FANNETT T RIGHT MUN: FANNETT T

016184 FT

016184 FT AH-PERRY (50)

INTER-AHD BIG SPRING RD

0060/2730 (SR0274 SEG 0010/0000)

0060/2661 014 "DIA CAST IRON UNKN

0060/2260 014 "DIA CAST IRON UNKN

0060/1843 014 "DIA CAST IRON UNKN

0060/1440 014 "DIA CAST IRON UNKN

0060/1015 014 "DIA CAST IRON UNKN

0060/0611 014 "DIA CAST IRON UNKN

0060/0209 014 "DIA CAST IRON UNKN

013454 FT

013454 FT 1 0 00122 0 00 0134+81

0060/0000 LENGTH(AH 2730 BK 2475)

0050/2306 014 "DIA CAST IRON UNKN

0050/1900 014 "DIA CAST IRON UNKN

0050/1467 014 "DIA CAST IRON UNKN

0050/1046 014 "DIA CAST IRON UNKN

0050/0610 016 "DIA CAST IRON UNKN

010979 FT

010979 FT 1 0 00122 0 00 0109+99

0050/0000 LENGTH(AH 2475 BK 2729)

0040/2640 016 "DIA CAST IRON UNKN

0040/1449 024 "DIA CAST IRON UNKN

0040/0744 014 "DIA CAST IRON UNKN

0040/0026 030 "DIA CAST IRON UNKN

008250 FT

008250 FT 1 0 00122 0 00 0082+70

0040/0000 LENGTH(AH 2729 BK 2772)

0030/2385 014 "DIA CAST IRON UNKN

0030/2001 014 "DIA CAST IRON UNKN

EXTRACT DATE: 11/25/2024 ROADWAY MANAGEMENT SYSTEM PAGE NUMBER: 142
PRINT DATE: 11/26/2024 SLD COUNTY/SR - ANNUAL PRINT COUNTY: FRANKLIN

DIR: B TOTAL LEN: 3.065 MI. DIST: 08-3 SR: 274
LEFT MUN: FANNETT T RIGHT MUN: FANNETT T

005478 FT

002028 FT

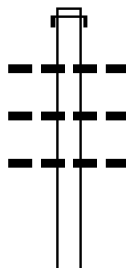
000000 FT

| | |
|-----------|--|
| 0030/1256 | 030 "DIA CAST IRON LEN=0085 INSTALLED UNKN |
| 0030/1145 | 012 "DIA CAST IRON LEN=0072 INSTALLED UNKN |
| 0030/0707 | BURNS VALLEY RD (T578) |
| 0030/0687 | 016 "DIA CAST IRON LEN=0045 INSTALLED UNKN |
| 005478 FT | 1 0 00122 0 00 0054+98 |
| 0030/0000 | LENGTH(AH 2772 BK 3450) 016 "DIA CAST IRON |
| 0020/3342 | LEN=0042 INSTALLED UNKN |
| 0020/2766 | 016 "DIA CAST IRON LEN=0050 INSTALLED UNKN |
| 0020/2164 | 024 "DIA CAST IRON LEN=0050 INSTALLED UNKN |
| 0020/1768 | 014 "DIA CAST IRON LEN=0047 INSTALLED UNKN |
| 0020/1171 | 014 "DIA CAST IRON LEN=0040 INSTALLED UNKN |
| 0020/0660 | 024 "DIA CAST IRON LEN=0040 INSTALLED UNKN |
| RBR | |
| 0020/0043 | BMS EN 28/0274/0020/0000 |
| 002028 FT | 1 0 00122 0 00 0020+48 |
| RBR | P3 |
| 0020/0000 | BR. TUSCARORA CREEK BMS BG 28/0274/0020/0000 |
| 0010/1649 | LENGTH(AH 3450 BK 2028) 024 "DIA CAST IRON LEN=0040 INSTALLED UNKN |
| 0010/0785 | 024 "DIA CAST IRON LEN=0043 INSTALLED UNKN |
| 0010/0414 | BURNS VALLEY RD (T578) |
| 0010/0406 | 018 "DIA CAST IRON LEN=0040 INSTALLED UNKN |
| 0010/0197 | 030 "DIA CAST IRON LEN=0044 INSTALLED UNKN |
| 000000 FT | 1 0 00122 0 00 0000+00 |
| NC B I | G SPRING RD PATH VALLEY RD (SR0075 SEG 0840/0000) |
| 0010/0000 | MFC BEGIN = C LENGTH(AH 2028 BK 0000) |

EXTRACT DATE: 11/25/2024 ROADWAY MANAGEMENT SYSTEM PAGE NUMBER: 141
 PRINT DATE: 11/26/2024 SLD COUNTY/SR - ANNUAL PRINT COUNTY: FRANKLIN
 DIR: B TOTAL LEN: 9.508 MI. DIST: 08-3 SR: 233
 LEFT MUN: GREENE T RIGHT MUN: GREENE T

050203 FT

048379 FT



050203 FT AH-ADAMS (01)
 INTER-AHD PINE GROVE RD
 0220/1824 (SR0233 SEG 0010/0000)
 0220/1594 018" DIA CIRC METAL
 0220/1017 LEN=0033 INSTALLED UNKN
 0220/0568 018" DIA CIRC METAL
 048379 FT LEN=0033 INSTALLED UNKN
 0220/0000 018" DIA CIRC METAL
 2 0 28086 0 02 0397+11
 LENGTH(AH 1824 BK 1833)
 015"H 21"W ELLIP METAL

EXTRACT DATE: 11/25/2024 ROADWAY MANAGEMENT SYSTEM PAGE NUMBER: 140
PRINT DATE: 11/26/2024 SLD COUNTY/SR - ANNUAL PRINT COUNTY: FRANKLIN

DIR: B TOTAL LEN: 9.508 MI. DIST: 08-3 SR: 233
LEFT MUN: GREENE T RIGHT MUN: GREENE T

CALEDONIA STATE PARK DR
(PARK) 0210/0760

046546 FT

043974 FT

| Station | Length | Material | Notes |
|------------------------|--------------------------|-------------|-------|
| 0210/0966 | LEN=0039 | INSTALLED | UNKN |
| 0210/0751 | 019" H 30" W | ELLIP CONC | |
| 0210/0595 | LEN=0064 | INSTALLED | 2006 |
| 0210/0388 | 028" DIA | CIRC METAL | |
| 0210/0338 | LEN=0040 | INSTALLED | 2006 |
| 0210/0090 | 034" DIA | CIR PLASTIC | |
| 046546 FT | LEN=0040 | INSTALLED | 2006 |
| 046546 FT | 036" DIA | CIRC CONCR | |
| NC P | LEN=0060 | INSTALLED | 2006 |
| LINE GROVE RD | 015" DIA | CIRC OTHER | |
| LINCOLN HW | LEN=0005 | INSTALLED | UNKN |
| (SR0030 SEG 0600/1335) | 2 0 28086 0 02 0378+78 | | |
| 5 0210/0000 | LENGTH(AH 1833 BK 2572) | | |
| RBR | | | |
| 0190/2481 | BMS EN 28/0233/0190/2416 | | |
| | 2 0 28086 0 01 0372+55 | | |
| RBR | | | |
| 0190/2416 | P3 CARBAUGH RUN | | |
| 0190/2352 | BMSBG 28/0233/0190/2416 | | |
| 0190/2246 | GOLF COURSE RD | | |
| | (SR2028 SEG 0010/0000) | | |
| | BMS EN 28/0233/0190/2207 | | |
| | 2 0 28086 0 01 0372+55 | | |
| | ROCKY MT. CK. | | |
| 0190/2207 | BMSBG 28/0233/0190/2207 | | |
| 0190/0834 | 024" DIA | CIR PLASTIC | |
| 0190/0458 | LEN=0051 | INSTALLED | UNKN |
| 0190/0155 | 024" DIA | CIR PLASTIC | |
| 043974 FT | LEN=0036 | INSTALLED | UNKN |
| 5 0190/0000 | 024" DIA | CIR PLASTIC | |
| | LEN=0036 | INSTALLED | UNKN |
| | 2 0 28086 0 00 0350+82 | | |
| | LENGTH(AH 2572 BK 2656) | | |
| 0180/2470 | 024" DIA | CIR PLASTIC | |
| 0180/2222 | LEN=0032 | INSTALLED | UNKN |
| 0180/2035 | 018" DIA | CIR PLASTIC | |
| | LEN=0032 | INSTALLED | UNKN |
| | 024" DIA | CIR PLASTIC | |
| | LEN=0032 | INSTALLED | UNKN |
| | 018" DIA | CIR PLASTIC | |

EXTRACT DATE: 11/25/2024 ROADWAY MANAGEMENT SYSTEM PAGE NUMBER: 139
PRINT DATE: 11/26/2024 SLD COUNTY/SR - ANNUAL PRINT COUNTY: FRANKLIN

DIR: B TOTAL LEN: 9.508 MI. DIST: 08-3 SR: 233
LEFT MUN: GREENE T RIGHT MUN: GREENE T

041318 FT

038891 FT

036466 FT

| | | | |
|-----------|--------------------------|-----------|---------|
| 0180/1668 | LEN=0035 | INSTALLED | UNKN |
| 024 "DIA | CIR | PLASTIC | |
| 0180/1491 | LEN=0033 | INSTALLED | UNKN |
| 018 "DIA | CIR | PLASTIC | |
| 0180/1167 | LEN=0039 | INSTALLED | UNKN |
| 018 "DIA | CIR | PLASTIC | |
| 0180/0964 | LEN=0040 | INSTALLED | UNKN |
| 018 "DIA | CIR | PLASTIC | |
| 0180/0678 | LEN=0038 | INSTALLED | UNKN |
| 024 "DIA | CIR | PLASTIC | |
| 0180/0375 | LEN=0037 | INSTALLED | UNKN |
| 0180/0047 | BMSSEN 28/0233/0180/0000 | | |
| 041318 FT | 2 0 28086 0 00 0323+27 | | |
| | ROCKY MT. CK. | | |
| | BMSBG 28/0233/0180/0000 | | |
| 0180/0000 | LENGTH(AH 2656 BK 2427) | | |
| 018 "DIA | CIR | PLASTIC | |
| 0170/2228 | LEN=0032 | INSTALLED | UNKN |
| | PERRY RD | | |
| 0170/2150 | (FRST) | | |
| 024 "DIA | CIR | PLASTIC | |
| 0170/1560 | LEN=0034 | INSTALLED | UNKN |
| | 036 "DIA | CIR | PLASTIC |
| 0170/0856 | LEN=0064 | INSTALLED | UNKN |
| | 2 0 28086 0 00 0298+98 | | |
| | CORLS RD | | |
| | (FRST) | | |
| 0170/0000 | LENGTH(AH 2427 BK 2425) | | |
| 018 "DIA | CIR | PLASTIC | |
| 0160/2115 | LEN=0036 | INSTALLED | UNKN |
| 036 "DIA | CIR | PLASTIC | |
| 0160/1655 | LEN=0041 | INSTALLED | UNKN |
| 0160/1465 | BMSSEN 28/0233/0160/1442 | | |
| | 2 0 28086 0 00 0289+15 | | |
| | RACCOON CREEK | | |
| 0160/1442 | BMSBG 28/0233/0160/1442 | | |
| | DISTRICT RD | | |
| 0160/1300 | (FRST) | | |
| 024 "DIA | CIR | PLASTIC | |
| 0160/1254 | LEN=0041 | INSTALLED | UNKN |
| 018 "DIA | CIR | PLASTIC | |
| 0160/0926 | LEN=0053 | INSTALLED | UNKN |
| 036 "DIA | CIR | PLASTIC | |
| 0160/0540 | LEN=0035 | INSTALLED | UNKN |
| 018 "DIA | CIR | PLASTIC | |
| 0160/0111 | LEN=0048 | INSTALLED | UNKN |
| 036466 FT | 2 0 28086 0 00 0274+73 | | |
| 0160/0000 | LENGTH(AH 2425 BK 2456) | | |

DIR: B MUN: GREENE T TOTAL LEN: 9.508 MI. DIST: 08-3 SR: 233
LEFT MUN: GREENE T RIGHT MUN: GREENE T

EXTRACT DATE: 11/25/2024 ROADWAY MANAGEMENT SYSTEM PAGE NUMBER: 137
PRINT DATE: 11/26/2024 SLD COUNTY/SR - ANNUAL PRINT COUNTY: FRANKLIN

DIR: B TOTAL LEN: 9.508 MI. DIST: 08-3 SR: 233
LEFT MUN: GUILFORD T RIGHT MUN: GUILFORD T

026493 FT

024287 FT

021306 FT

| | |
|-----------|--|
| 0120/0759 | 018 "DIA CIR PLASTIC LEN=0040 INSTALLED UNKN |
| 0120/0096 | 018 "DIA CIR PLASTIC LEN=0040 INSTALLED UNKN |
| 026493 FT | 2 0 28086 0 00 0174+91 |
| 0120/0000 | LENGTH(AH 2509 BK 2206) 018 "DIA CIR PLASTIC |
| 0110/2005 | LEN=0037 INSTALLED UNKN |
| 0110/1731 | 018 "DIA CIR PLASTIC LEN=0032 INSTALLED UNKN |
| 0110/1032 | 018 "DIA CIR PLASTIC LEN=0040 INSTALLED UNKN |
| 0110/0529 | 012 "DIA CIR PLASTIC LEN=0035 INSTALLED UNKN |
| 0110/0352 | 018 "DIA CIR PLASTIC LEN=0037 INSTALLED UNKN |
| 0110/0112 | 018 "DIA CIR PLASTIC LEN=0041 INSTALLED UNKN |
| 024287 FT | 2 0 28086 0 00 0152+85 |
| 0110/0000 | WHITE PINE RD (SR2024 SEG 0010/0000) LENGTH(AH 2206 BK 2981) |
| 0100/2921 | 018 "DIA CIRC CONCR LEN=0049 INSTALLED UNKN |
| 0100/2639 | 017 "DIA CIR PLASTIC LEN=0049 INSTALLED UNKN |
| 0100/1941 | GUILFORD QUINCY T |
| 0100/1631 | 015 "DIA CAST IRON LEN=0038 INSTALLED UNKN |
| 0100/1351 | 024"H 30"W ELLIPTICAL* LEN=0036 INSTALLED UNKN |
| 0100/0519 | 014 "DIA CIR PLASTIC LEN=0041 INSTALLED UNKN |
| 0100/0269 | LC TO FORESTRY RD (FRST) |
| 0100/0125 | FORESTRY RD (FRST) |
| 0100/0093 | 018 "DIA CIR PLASTIC LEN=0037 INSTALLED UNKN |
| 021306 FT | 2 0 28086 0 00 0123+13 |
| 0100/0000 | LENGTH(AH 2981 BK 2638) 015 "DIA CIR PLASTIC |
| 0090/2235 | LEN=0051 INSTALLED UNKN 013 "DIA CIR PLASTIC |

EXTRACT DATE: 11/25/2024 ROADWAY MANAGEMENT SYSTEM PAGE NUMBER: 136
PRINT DATE: 11/26/2024 SLD COUNTY/SR - ANNUAL PRINT COUNTY: FRANKLIN

DIR: B TOTAL LEN: 9.508 MI. DIST: 08-3 SR: 233
LEFT MUN: QUINCY T RIGHT MUN: QUINCY T

| | | | | | |
|--------|----|--|-----------|--------------------------|-------------------------|
| | | | 0090/1997 | LEN=0040 | INSTALLED UNKN |
| | | | | | |
| | | | 0090/0400 | 015 "DIA CIRC CONCR | LEN=0045 INSTALLED UNKN |
| 018668 | FT | | 018668 | 2 0 28086 0 00 0096+75 | |
| | | | 0090/0000 | LENGTH(AH 2638 BK 2333) | |
| | | | 0080/2333 | 024 "DIA CIR PLASTIC | LEN=0042 INSTALLED UNKN |
| | | | | | |
| | | | 0080/1591 | 024 "DIA CIR PLASTIC | LEN=0042 INSTALLED UNKN |
| | | | | QUINCY | |
| | | | 0080/1070 | GUILFORD T | |
| | | | | | |
| | | | 0080/0398 | 024 "DIA CIR PLASTIC | LEN=0045 INSTALLED UNKN |
| 016335 | FT | | 016335 | 2 0 28086 0 00 0073+42 | |
| | | | 0080/0000 | LENGTH(AH 2333 BK 2701) | |
| | | | | 024 "DIA CIR PLASTIC | |
| | | | 0070/2313 | LEN=0046 INSTALLED UNKN | |
| | | | 0070/2041 | BMSSEN 28/0233/0070/2032 | |
| | | | | 2 0 28086 0 00 0066+73 | |
| | | | | ANTIETAM CK | |
| | | | 0070/2032 | BMSBG 28/0233/0070/2032 | |
| | | | | | |
| | | | 0070/1904 | 024 "DIA CIR PLASTIC | LEN=0054 INSTALLED UNKN |
| | | | | | |
| | | | 0070/1272 | 024 "DIA CIR PLASTIC | LEN=0046 INSTALLED UNKN |
| | | | | 018 "DIA CIR PLASTIC | |
| | | | 0070/0762 | LEN=0036 INSTALLED UNKN | |
| | | | | 024 "DIA CIR PLASTIC | |
| | | | 0070/0497 | LEN=0046 INSTALLED UNKN | |
| | | | | 018 "DIA CIR PLASTIC | |
| | | | 0070/0093 | LEN=0050 INSTALLED UNKN | |
| 013634 | FT | | 013634 | 2 0 28086 0 00 0046+41 | |
| | | | | GUILFORD | |
| | | | | QUINCY T | |
| | | | 0070/0000 | LENGTH(AH 2701 BK 2327) | |
| | | | | 018 "DIA CIR PLASTIC | |
| | | | 0060/1927 | LEN=0043 INSTALLED UNKN | |
| | | | | 018 "DIA CIR PLASTIC | |
| | | | 0060/1617 | LEN=0037 INSTALLED UNKN | |
| | | | | 024 "DIA CIRC CONCR | |
| | | | 0060/1219 | LEN=0039 INSTALLED UNKN | |

EXTRACT DATE: 11/25/2024 ROADWAY MANAGEMENT SYSTEM PAGE NUMBER: 135
PRINT DATE: 11/26/2024 SLD COUNTY/SR - ANNUAL PRINT COUNTY: FRANKLIN

DIR: B TOTAL LEN: 9.508 MI. DIST: 08-3 SR: 233
LEFT MUN: QUINCY T RIGHT MUN: QUINCY T

| | | | |
|----------------------------|--|-----------|---|
| | | 0060/0636 | 018 "DIA CIRC CONCR LEN=0043 INSTALLED UNKN |
| | | 0060/0040 | 018 "DIA CIRC CONCR LEN=0043 INSTALLED UNKN |
| 011307 FT | | 011307 FT | 2 0 28086 0 00 0025+10 |
| | | 0060/0000 | LENGTH(AH 2327 BK 2510) 024 "DIA CIR PLASTIC |
| | | 0050/2295 | LEN=0043 INSTALLED UNKN |
| | | 0050/1660 | 018 "DIA CIRC CONCR LEN=0042 INSTALLED UNKN |
| | | 0050/1067 | 018 "H 24 "W ELLIP CONC LEN=0036 INSTALLED UNKN |
| | | 0050/0516 | 018 "DIA CIRC CONCR LEN=0042 INSTALLED UNKN |
| 008797 FT | | 008797 FT | 2 0 28086 0 00 0000+00 STALEY RD (FRST) |
| | | 0050/0000 | LENGTH(AH 2510 BK 3523) 018 "DIA CAST IRON |
| | | 0040/3517 | LEN=0044 INSTALLED UNKN |
| | | 0040/2920 | 018 "DIA CIRC METAL LEN=0042 INSTALLED UNKN |
| | | 0040/2590 | 015 "DIA CIRC METAL LEN=0050 INSTALLED UNKN |
| | | 0040/2087 | 014 "DIA CAST IRON LEN=0044 INSTALLED UNKN |
| FOREST RD (FRST) | | 0040/1452 | |
| | | 0040/1399 | 015 "DIA CIRC METAL LEN=0050 INSTALLED UNKN |
| LC FOR FOREST RD (FRST) | | 0040/1206 | 018 "DIA CAST IRON LEN=0038 INSTALLED UNKN |
| | | 0040/1192 | BMS EN 28/0233/0040/1173 1 1 05503 0 00 0064+51 LIL. ANTIETAM |
| | | 0040/1173 | BMS BG 28/0233/0040/1173 |
| | | 0040/0412 | 018 "DIA CIR PLASTIC LEN=0041 INSTALLED UNKN |
| | | 0040/0020 | 015 "DIA CIR PLASTIC LEN=0045 INSTALLED 2005 |
| 005274 FT | | 005274 FT | 1 1 05503 0 00 0052+78 NC ROCKY MOUNTAIN RD OAK RD (TWP) |
| | | 0040/0000 | LENGTH(AH 3523 BK 2300) |

EXTRACT DATE: 11/25/2024 ROADWAY MANAGEMENT SYSTEM PAGE NUMBER: 134
PRINT DATE: 11/26/2024 SLD COUNTY/SR - ANNUAL PRINT COUNTY: FRANKLIN

DIR: B TOTAL LEN: 9.508 MI. DIST: 08-3 SR: 233
LEFT MUN: QUINCY T RIGHT MUN: QUINCY T

PENN STATE MONT ALTO DR
(PRDR) 0030/1366

002974 FT

HEMLOCK ST
(BORO) 0020/0340
001739 FT

1 1 05503 0 00 0000+00 000000 FT
MAIN ST
(SR0997 SEG 0230/0000) 0010/0000

| | | |
|----------------------------------|-----------|-------------------------|
| --+-- | 0030/2065 | QUINCY |
| --- | 0030/2019 | MONT ALTO B |
| --- | 0030/1774 | 030 "DIA CIRC METAL |
| --- | 0030/1520 | LEN=0052 INSTALLED UNKN |
| --- | 0030/1366 | 030 "DIA CIRC METAL |
| == | 0030/1113 | LEN=0051 INSTALLED UNKN |
| --- | 0030/0870 | 015 "DIA CIR PLASTIC |
| --- | 0030/0860 | LEN=0034 INSTALLED UNKN |
| == | 0030/0659 | SLABTOWN RD |
| --- | 0030/0345 | (SR2018 SEG 0080/3107) |
| --- | 0030/0138 | 014 "DIA CAST IRON |
| 002974 FT | 002974 FT | LEN=0037 INSTALLED UNKN |
| == | 0030/0000 | 012"H 17"W ELLIPTICAL* |
| == | 0020/0838 | LEN=0051 INSTALLED UNKN |
| --- | 0020/0814 | WILLOW ST |
| == | 001739 FT | (BORO) |
| --- | 0020/0000 | 018 "DIA CIRC METAL |
| --- | 0010/0941 | LEN=0040 INSTALLED UNKN |
| --- | 0010/0562 | GRIST MILL DR |
| --- | 0010/0199 | (BORO) |
| 1 1 05503 0 00 0000+00 000000 FT | 0010/0000 | 018"H 00"W MULT METAL |
| MAIN ST | 0010/0000 | LEN=0037 INSTALLED UNKN |
| (SR0997 SEG 0230/0000) 0010/0000 | 0010/0000 | 1 1 05503 0 00 0029+74 |
| | 0010/0000 | BEECH ST |
| | 0010/0000 | (BORO) |
| | 0010/0000 | LENGTH(AH 2300 BK 1235) |
| | 0010/0000 | POPLAR ST |
| | 0010/0000 | (BORO) |
| | 0010/0000 | 014 "DIA CAST IRON |
| | 0010/0000 | LEN=0034 INSTALLED UNKN |
| | 0010/0000 | 1 1 05503 0 00 0017+39 |
| | 0010/0000 | MAPLE ST |
| | 0010/0000 | (BORO) |
| | 0010/0000 | LENGTH(AH 1235 BK 1739) |
| | 0010/0000 | SPRUCE ST |
| | 0010/0000 | (BORO) |
| | 0010/0000 | CONSTITUTION AV |
| | 0010/0000 | (BORO) |
| | 0010/0000 | PECK LN |
| | 0010/0000 | (BORO) |
| | 0010/0000 | NC PARK ST |
| | 0010/0000 | MAIN ST |
| | 0010/0000 | (SR0997 SEG 0230/0000) |
| | 0010/0000 | ASH ST |
| | 0010/0000 | (SR2031 SEG 0012/0000) |
| | 0010/0000 | MFC BEGIN = D |
| | 0010/0000 | LENGTH(AH 1739 BK 0000) |

EXTRACT DATE: 11/25/2024 ROADWAY MANAGEMENT SYSTEM PAGE NUMBER: 133
PRINT DATE: 11/26/2024 SLD COUNTY/SR - ANNUAL PRINT COUNTY: FRANKLIN

DIR: B TOTAL LEN: 2.384 MI. DIST: 08-3 SR: 163
LEFT MUN: ANTRIM T RIGHT MUN: ANTRIM T

| | | | | |
|-------------------|-----------|--|-----------|--------------------------|
| | 012589 FT | | 012589 FT | PENNSYLVANIA AV |
| | | | 0060/2509 | (SR0011 SEG 0010/0086) |
| | | | 0060/2484 | 018 "DIA CIRC CONCR |
| FROM 0011/0010 SH | | | | LEN=0050 INSTALLED UNKN |
| (CONN) | 0060/2395 | | | |
| | | | 0060/2320 | 018 "DIA CIRC CONCR |
| MT VIEW DR | | | | LEN=0042 INSTALLED UNKN |
| (T335) | 0060/2255 | | | |
| | | | 0060/1970 | 018 "DIA CIRC CONCR |
| | | | | LEN=0042 INSTALLED UNKN |
| TO 8001/0760 SH | 0060/1196 | | | |
| (CONN) | | | 0060/1166 | 018 "DIA CIRC METAL |
| | | | | LEN=0072 INSTALLED UNKN |
| | | | 0060/1080 | RAMP B RD |
| | | | | (SR8001 SEG 0760/0000) |
| | | | 0060/1066 | CITICORP DR |
| | | | | (PRDR) |
| | | | | RAMP A RD |
| | | | | (SR8001 SEG 0750/0697) |
| | | | 0060/1042 | MFC BEGIN = B |
| | | | 0060/0310 | BMS EN 28/0163/0060/0000 |
| | 010080 FT | | 010080 FT | 2 0 28030 0 00 0099+24 |
| | | | | 1-81 |
| | | | 0060/0000 | BMSBG 28/0163/0060/0000 |
| | | | | LENGTH(AH 2509 BK 0822) |
| YOUNG RD | 0050/0365 | | 0050/0365 | (APRA) STATE LINE MHP D |
| (T359) | | | | 044"H 72"W ELLIP METAL |
| | | | 0050/0228 | LEN=0066 INSTALLED UNKN |
| | | | | FROM SR 0081 SB |
| | | | 0050/0134 | (GOVT) |
| | | | | FROM SR 0081SB RMP MRYL |
| | | | 0050/0086 | (GOVT) |
| | | | | TO SR 0081 SB RAMP MRYL |
| | | | 0050/0061 | (GOVT) |
| | 009258 FT | | 009258 FT | 2 0 28030 0 00 0092+23 |
| | | | | TO SR 0081 SB |
| | | | | (GOVT) |
| | | | 0050/0000 | LENGTH(AH 0822 BK 2051) |
| | | | | 021"H 15"W METAL ARCH |
| | | | 0040/1956 | LEN=0060 INSTALLED 2006 |
| | | | | CROWN LN |

EXTRACT DATE: 11/25/2024 ROADWAY MANAGEMENT SYSTEM PAGE NUMBER: 132
PRINT DATE: 11/26/2024 SLD COUNTY/SR - ANNUAL PRINT COUNTY: FRANKLIN

DIR: B TOTAL LEN: 2.384 MI. DIST: 08-3 SR: 163
LEFT MUN: ANTRIM T RIGHT MUN: ANTRIM T

2 0 28030 0 00 0072+07 007207 FT
GREENMOUNT RD
(T350) 0040/0000

004113 FT

002666 FT

2 0 28030 0 00 0001+38 000138 FT
WILLIAMSPORT PK
(SR3001 SEG 0010/0000) 0010/0000
000000 FT

== 0040/1445 (TWP)
013"H 17"W ELLIP METAL
-- 0040/1130 LEN=0030 INSTALLED UNKN
MAUGANSVILLE RD
== 0040/0740 (TWP)
013"H 00"W MULT METAL
-- 0040/0240 LEN=0033 INSTALLED UNKN
007207 FT
== 0040/0000 LENGTH(AH 2051 BK 3094)
0030/2429 017"H 13"W METAL ARCH
LEN=0034 INSTALLED 1999

0030/0702 017"H 13"W METAL ARCH
LEN=0034 INSTALLED 1999
0030/0242 018 "DIA CIRC CONCR
LEN=0034 INSTALLED 2002
018 "DIA CIRC CONCR
0030/0110 LEN=0030 INSTALLED 2002
004113 FT 2 0 28030 0 00 0041+13
(AAR 535178D)#TRKS 01
0030/0000 LENGTH(AH 3094 BK 1447)
DALEY RD
== 0020/1148 (TWP)
030"H 36"W BOX CULVRT*
-- 0020/1129 LEN=0021 INSTALLED UNKN

002666 FT 2 0 28030 0 00 0026+66
0020/0000 LENGTH(AH 1447 BK 2528)

0010/0786 021"H 15"W METAL ARCH
LEN=0032 INSTALLED 1999
000138 FT
0010/0000 LENGTH(AH 2528 BK 0138)
000000 FT 1 0 00887 0 00 0000+00
NC MA S O N D I X O N R D
INTER-BK MARYLAND STATE LINE
(STBD)
MFC BEGIN = D
0004/0000 LENGTH(AH 0138 BK 0000)

EXTRACT DATE: 11/25/2024 ROADWAY MANAGEMENT SYSTEM PAGE NUMBER: 131
PRINT DATE: 11/26/2024 SLD COUNTY/SR - ANNUAL PRINT COUNTY: FRANKLIN
DIR: N TOTAL LEN: 25.799 MI. DIST: 08-3 SR: 81
LEFT MUN: SOUTHAMPTON T RIGHT MUN: SOUTHAMPTON T

EMERGENCY CROSSOVER

EXTRACT DATE: 11/25/2024 ROADWAY MANAGEMENT SYSTEM PAGE NUMBER: 130
PRINT DATE: 11/26/2024 SLD COUNTY/SR - ANNUAL PRINT COUNTY: FRANKLIN

DIR: N TOTAL LEN: 25.799 MI. DIST: 08-3 SR: 81
LEFT MUN: SOUTHAMPTON T RIGHT MUN: SOUTHAMPTON T

| | | | | |
|----------------------------------|-----------|--|-----------|-------------------------|
| (CONN) | 136220 FT | | 136185 FT | EMERGENCY CROSSOVER |
| AH-CUMBERLAND (21) | | | (CONN) | |
| AMERICAN LEGION MEM HW | INTER-AHD | | INTER-AHD | AMERICAN LEGION MEM HW |
| (SR0081 SEG 0259/0000) | 0255/1447 | | 0254/1444 | (SR0081 SEG 0258/0000) |
| | | | | MIDDLE SPRING CREEK |
| | | | | STRUCTURE LENGTH 15 FT |
| MIDDLE SPRING CREEK | | | 0254/1383 | STRUCTURE LENGTH 15 FT |
| STRUCTURE LENGTH 15 FT | | | | BMSID 28/0081/0254/1383 |
| BMSID 28/0081/0254/1383 | 0255/1409 | | | |
| 018 "DIA CIRC CONCR | | | | |
| LEN=0072 INSTALLED UNKN | 0255/1051 | | | |
| | | | | |
| 024 "DIA CIRC CONCR | | | 0254/1035 | 018 "DIA CIRC CONCR |
| LEN=0080 INSTALLED UNKN | 0255/0582 | | | LEN=0067 INSTALLED UNKN |
| | | | | |
| 018 "DIA CIRC CONCR | | | 0254/0550 | 024 "DIA CIRC CONCR |
| LEN=0072 INSTALLED UNKN | 0255/0159 | | | LEN=0075 INSTALLED 2000 |
| | | | | |
| 1 0 00799 0 00 1346+52 134773 FT | | | 0254/0140 | 018 "DIA CIRC CONCR |
| LENGTH(AH 1447 BK 2648) | 0255/0000 | | 134741 FT | LEN=0072 INSTALLED UNKN |
| | | | 0254/0000 | 1 0 00799 0 00 1346+91 |
| | | | | LENGTH(AH 1444 BK 2632) |
| | | | 0250/2356 | 018 "DIA CIRC CONCR |
| 018 "DIA CIRC CONCR | | | | LEN=0072 INSTALLED UNKN |
| LEN=0072 INSTALLED UNKN | 0251/2400 | | | |
| | | | | |
| 018 "DIA CIRC CONCR | | | 0250/1645 | 018 "DIA CIRC CONCR |
| LEN=0121 INSTALLED UNKN | 0251/1741 | | | LEN=0055 INSTALLED UNKN |
| | | | | MAINSVILLE |
| MAINSVILLE | | | 0250/1623 | OP ID 28/1005/0040/0000 |
| OP ID 28/1005/0040/0000 | 0251/1687 | | | |
| | | | | |
| 018 "DIA CIRC CONCR | | | | 018 "DIA CIRC CONCR |
| LEN=0072 INSTALLED UNKN | 0251/1052 | | 0250/1015 | LEN=0072 INSTALLED UNKN |
| | | | | |
| 024 "DIA CIRC CONCR | | | | |
| LEN=0077 INSTALLED UNKN | 0251/0671 | | 0250/0630 | 018 "DIA CIRC CONCR |
| | | | | LEN=0077 INSTALLED UNKN |
| | | | | |
| 1 0 00799 0 00 1320+33 132125 FT | | | 132109 FT | 1 0 00799 0 00 1320+33 |
| MILEPOST 025.00 | | | | MILEPOST 025.00 |
| LENGTH(AH 2648 BK 2621) | 0251/0000 | | 0250/0000 | LENGTH(AH 2632 BK 2722) |
| 024 "DIA CIRC CONCR | | | | |
| LEN=0125 INSTALLED UNKN | 0245/2579 | | | |

DIR: N TOTAL LEN: 25.799 MI. DIST: 08-3 SR: 81
LEFT MUN: SOUTHAMPTON T RIGHT MUN: SOUTHAMPTON T

EXTRACT DATE: 11/25/2024 ROADWAY MANAGEMENT SYSTEM PAGE NUMBER: 128
PRINT DATE: 11/26/2024 SLD COUNTY/SR - ANNUAL PRINT COUNTY: FRANKLIN

DIR: N TOTAL LEN: 25.799 MI. DIST: 08-3 SR: 81
LEFT MUN: SOUTHAMPTON T RIGHT MUN: SOUTHAMPTON T

| | |
|--|--|
| 018 "DIA CIRC CONCR LEN=0074 INSTALLED UNKN 0241/0075 | 0240/0230 LEN=0090 INSTALLED UNKN RAMP B-2 RD |
| 1 0 00799 0 00 1268+01 126880 FT | 0240/0179 (SR8013 SEG 0010/0000) |
| MILEPOST 024.00 | 126743 FT 1 0 00799 0 00 1268+01 |
| LENGTH(AH 2624 BK 2635) 0241/0000 | MILEPOST 024.00 |
| 060 "DIA CIRC CONCR LEN=0085 INSTALLED UNKN 0235/2119 | 0240/0000 LENGTH(AH 2644 BK 2559) 060 "DIA CIRC CONCR |
| 015 "DIA CIRC CONCR LEN=0082 INSTALLED UNKN 0235/2065 | 0234/2152 LEN=0085 INSTALLED UNKN |
| 018 "DIA CIRC CONCR LEN=0072 INSTALLED UNKN 0235/1418 | 0234/1452 018 "DIA CIRC CONCR LEN=0072 INSTALLED UNKN |
| DMS SIGN STRUCTURE BMSID 28/0081/0235/0745 0235/0931 | 0234/0806 018 "DIA CIRC CONCR LEN=0088 INSTALLED UNKN |
| 018 "DIA CIRC CONCR LEN=0070 INSTALLED UNKN 0235/0766 | 0234/0153 018 "DIA CIRC CONCR LEN=0070 INSTALLED UNKN |
| 018 "DIA CIRC CONCR LEN=0075 INSTALLED UNKN 0235/0114 | 124184 FT 1 0 00799 0 00 1241+26 |
| 1 0 00799 0 00 1241+46 124245 FT | 0234/0000 LENGTH(AH 2559 BK 2624) |
| LENGTH(AH 2635 BK 2686) 0235/0000 | 0230/2175 036 "DIA CIRC CONCR LEN=0095 INSTALLED UNKN |
| 015 "DIA CIRC CONCR LEN=0090 INSTALLED UNKN 0231/2350 | 0230/1128 018 "DIA CIRC CONCR LEN=0073 INSTALLED UNKN |
| 036 "DIA CIRC CONCR LEN=0095 INSTALLED UNKN 0231/2201 | 121560 FT 1 0 00799 0 00 1215+02 |
| 015 "DIA CIRC CONCR LEN=0084 INSTALLED UNKN 0231/1751 | MILEPOST 023.00 |
| 018 "DIA CIRC CONCR LEN=0073 INSTALLED UNKN 0231/1148 | 0230/0000 LENGTH(AH 2624 BK 2660) |
| 015 "DIA CIRC CONCR LEN=0112 INSTALLED UNKN 0231/0540 | |
| 1 0 00799 0 00 1215+02 121559 FT | |
| MILEPOST 023.00 | |
| LENGTH(AH 2686 BK 2642) 0231/0000 | |

DIR: N TOTAL LEN: 25.799 MI. DIST: 08-3 SR: 81
LEFT MUN: SOUTHAMPTON T RIGHT MUN: SOUTHAMPTON T

EXTRACT DATE: 11/25/2024 ROADWAY MANAGEMENT SYSTEM PAGE NUMBER: 126
PRINT DATE: 11/26/2024 SLD COUNTY/SR - ANNUAL PRINT COUNTY: FRANKLIN

DIR: N TOTAL LEN: 25.799 MI. DIST: 08-3 SR: 81
LEFT MUN: GREENE T RIGHT MUN: GREENE T

| | |
|--|--|
| 048 "DIA CIRC CONCR LEN=0084 INSTALLED UNKN 0215/0150 | 0214/0684 LEN=0070 INSTALLED UNKN |
| 1 0 00799 0 00 1137+82 113838 FT LENGTH(AH 2435 BK 2872) 0215/0000 | 048 "DIA CIRC CONCR LEN=0101 INSTALLED UNKN 1 0 00799 0 00 1138+34 LENGTH(AH 2367 BK 2901) |
| 018 "DIA CIRC CONCR LEN=0072 INSTALLED UNKN 0211/1517 | 0210/1505 018 "DIA CIRC CONCR LEN=0072 INSTALLED UNKN |
| 018 "DIA CIRC CONCR LEN=0072 INSTALLED UNKN 0211/0894 | 0210/0851 018 "DIA CIRC CONCR LEN=0076 INSTALLED UNKN |
| T-613 (PINE STUMP OP ID 28/1014/0010/0000 0211/0829 | T-613 (PINE STUMP OP ID 28/1014/0010/0000 |
| 015 "DIA CIRC CONCR LEN=0092 INSTALLED UNKN 0211/0240 | 0210/0787 |
| 1 0 00799 0 00 1109+45 110966 FT MILEPOST 021.00 LENGTH(AH 2872 BK 2338) 0211/0000 | 0210/0010 MILEPOST 021.00 111011 FT 1 0 00799 0 00 1109+45 LENGTH(AH 2901 BK 2331) |
| 024 "DIA CIRC CONCR LEN=0100 INSTALLED UNKN 0205/1979 | 0204/1942 024 "DIA CIRC CONCR LEN=0098 INSTALLED UNKN |
| 018 "DIA CIRC CONCR LEN=0072 INSTALLED UNKN 0205/1278 | 0204/1238 018 "DIA CIRC CONCR LEN=0072 INSTALLED UNKN |
| 015 "DIA CIRC CONCR LEN=0110 INSTALLED UNKN 0205/0676 | 108680 FT 1 0 00799 0 00 1085+67 MOUNTAIN RUN STRUCTURE LENGTH 25 FT BMSID 28/0081/0204/0000 LENGTH(AH 2338 BK 2903) 0205/0000 |
| 1 0 00799 0 00 1085+67 108628 FT MOUNTAIN RUN STRUCTURE LENGTH 25 FT BMSID 28/0081/0204/0000 LENGTH(AH 2338 BK 2903) 0205/0000 | 0204/0000 018 "DIA CIRC CONCR LEN=0096 INSTALLED UNKN 015 "DIA CIRC CONCR LEN=0082 INSTALLED UNKN |
| 018 "DIA CIRC CONCR LEN=0100 INSTALLED UNKN 0201/2726 | 0200/2612 0200/2114 |
| 015 "DIA CIRC CONCR | |

| DIR: N | TOTAL LEN: 25.799 MI. | DIST: 08-3 | SR: 81 |
|--|-----------------------|--|--------|
| LEFT MUN: GREENE T | | RIGHT MUN: GREENE T | |
| LEN=0089 INSTALLED UNKN 0201/1679 | | | |
| 024 "DIA CIRC CONCR LEN=0107 INSTALLED UNKN 0201/0710 PHILLAMAN RUN STRUCTURE LENGTH 17 FT BMSID 28/0081/0200/0468 0201/0577 | | 0200/0873 015 "DIA CIRC CONCR LEN=0084 INSTALLED UNKN | |
| | | 0200/0571 024 "DIA CIRC CONCR LEN=0190 INSTALLED UNKN PHILLAMAN RUN STRUCTURE LENGTH 17 FT BMSID 28/0081/0200/0468 | |
| 018 "DIA CIRC CONCR LEN=0112 INSTALLED UNKN 0201/0429 0 00799 0 00 1056+73 105725 FT MILEPOST 020.00 LENGTH(AH 2903 BK 2652) 0201/0000 | | 0200/0488 105780 FT 1 0 00799 0 00 1056+73 MILEPOST 020.00 0200/0000 LENGTH(AH 2900 BK 2800) RAMP A-4 RD (SR8011 SEG 0752/0375) MILEPOST 020.00 | |
| RAMP A-2 RD SR8011 SEG 0500/0000) 0195/2631 018 "DIA CIRC CONCR LEN=0135 INSTALLED UNKN 0195/2535 | | 0194/2751 | |
| BLACK GAP ROAD P ID 28/0997/0420/0125 0195/1922 | | 0194/2489 RAMP A-3 RD (SR8011 SEG 0762/0000) BLACK GAP ROAD P ID 28/0997/0420/0125 018 "DIA CIRC CONCR LEN=0070 INSTALLED UNKN | |
| 018 "DIA CIRC CONCR LEN=0072 INSTALLED UNKN 0195/1834 | | 0194/1962 | |
| RAMP A-1 RD SR8011 SEG 0250/0593) 0195/1421 | | 0194/1904 | |
| 018 "DIA CIRC CONCR LEN=0082 INSTALLED UNKN 0195/1234 | | 0194/1584 018 "DIA CIRC CONCR LEN=0095 INSTALLED UNKN | |
| | | 0194/1336 018 "DIA CIRC CONCR LEN=0070 INSTALLED UNKN | |
| 018 "DIA CIRC CONCR LEN=0100 INSTALLED UNKN 0195/0228 0 00799 0 00 1029+54 103073 FT LENGTH(AH 2652 BK 2675) 0195/0000 | | 0194/0285 018 "DIA CIRC CONCR LEN=0094 INSTALLED UNKN | |
| | | 102980 FT 1 0 00799 0 00 1029+20 0194/0000 LENGTH(AH 2800 BK 2649) | |

EXTRACT DATE: 11/25/2024 ROADWAY MANAGEMENT SYSTEM PAGE NUMBER: 124
PRINT DATE: 11/26/2024 SLD COUNTY/SR - ANNUAL PRINT COUNTY: FRANKLIN

DIR: N TOTAL LEN: 25.799 MI. DIST: 08-3 SR: 81
LEFT MUN: GREENE T RIGHT MUN: GREENE T

| | | |
|--|-----------|---|
| 018 "DIA CIRC CONCR LEN=0100 INSTALLED UNKN 0191/2102 | 0190/2158 | 018 "DIA CIRC CONCR LEN=0075 INSTALLED UNKN |
| 018 "DIA CIRC CONCR LEN=0069 INSTALLED UNKN 0191/1679 | 0190/1737 | 018 "DIA CIRC CONCR LEN=0072 INSTALLED UNKN |
| 018 "DIA CIRC CONCR LEN=0086 INSTALLED UNKN 0191/1288 | 0190/0827 | 036"H 54"W ELLIP METAL LEN=0084 INSTALLED UNKN |
| 036"H 54"W ELLIP METAL LEN=0084 INSTALLED UNKN 0191/0796 | 0190/0780 | 038"H 60"W ELLIP CONC LEN=0160 INSTALLED UNKN |
| WOODSTOCK RD OP ID 28/1003/0060/1019 0191/0443 | 0190/0442 | WOODSTOCK RD OP ID 28/1003/0060/1019 |
| 048 "DIA CIRC CONCR LEN=0079 INSTALLED UNKN 0191/0307 | 0190/0317 | 048 "DIA CIRC CONCR LEN=0079 INSTALLED UNKN |
| 1 0 00799 0 00 1002+96 100398 FT MILEPOST 019.00 LENGTH(AH 2675 BK 2597) 0191/0000 | 100331 FT | 1 0 00799 0 00 1002+96 MILEPOST 019.00 |
| 0190/0000 | 0184/2455 | 015 "DIA CIRC CONCR LEN=0088 INSTALLED UNKN |
| 0184/2372 | 0184/2372 | WET WEATHER STREAM STRUCTURE LENGTH 11 FT BMSID 28/0081/0184/2348 0185/2391 |
| 015 "DIA CIRC CONCR LEN=0108 INSTALLED UNKN 0185/2004 | 0184/1561 | 018 "DIA CIRC CONCR LEN=0080 INSTALLED UNKN |
| 018 "DIA CIRC CONCR LEN=0080 INSTALLED UNKN 0185/1655 | 0184/1536 | BMSID 28/0081/0184/1222 |
| BMSID 28/0081/0185/1234 0185/1569 | 0184/1218 | 1 0 00799 0 00 0989+82 CONOCOCHIEAGUE CREEK BMSBG 28/0081/0184/1222 |
| 1 0 00799 0 00 0984+54 CONOCOCHIEAGUE CREEK BMSBG 28/0081/0185/1234 0185/1251 | | |
| 015 "DIA CIRC CONCR | | |

| DIR: N | | TOTAL LEN: 25.799 MI. | | DIST: 08-3 | | SR: 81 | |
|-------------------------|----------------|-----------------------|-----|---------------------|-------------------------|----------|----------------|
| LEFT MUN: GREENE T | | | | RIGHT MUN: GREENE T | | | |
| EN=0155 | INSTALLED UNKN | 0185/1242 | --- | 0184/1137 | 018 "DIA CIRC CONCR | LEN=0086 | INSTALLED UNKN |
| 018 "DIA | CIRC CONCR | | --- | 0184/0652 | 015 "DIA CIRC CONCR | LEN=0096 | INSTALLED UNKN |
| EN=0086 | INSTALLED UNKN | 0185/1238 | --- | 0184/0457 | 036 "DIA CIRC CONCR | LEN=0114 | INSTALLED UNKN |
| 036 "DIA | CIRC CONCR | | --- | 097743 FT | 1 0 00799 0 00 0977+34 | | |
| EN=0114 | INSTALLED UNKN | 0185/0455 | --- | 0184/0000 | LENGTH(AH 2588 BK 2692) | | |
| 0 00799 0 00 0977+59 | 097801 FT | | | | | | |
| ENGLTH(AH 2597 BK 2640) | 0185/0000 | | | | | | |
| 030 "DIA | CIRC CONCR | | --- | 0180/2522 | 030 "DIA CIRC CONCR | LEN=0098 | INSTALLED UNKN |
| EN=0086 | INSTALLED UNKN | 0181/2529 | --- | 0180/2084 | 018 "DIA CIRC CONCR | LEN=0084 | INSTALLED UNKN |
| | | | --- | 0180/1676 | 015 "DIA CIRC CONCR | LEN=0084 | INSTALLED UNKN |
| 015 "DIA | CIRC CONCR | | --- | | | | |
| EN=0084 | INSTALLED UNKN | 0181/1258 | --- | | | | |
| EMERGENCY CROSSOVER | | 0181/0728 | → | 0180/0722 | EMERGENCY CROSSOVER | | |
| (CONN) | | | ← | | (CONN) | | |
| 015 "DIA | CIRC CONCR | | --- | | | | |
| EN=0084 | INSTALLED UNKN | 0181/0431 | --- | 095051 FT | 1 0 00799 0 00 0950+58 | | |
| 015 "DIA | CIRC CONCR | | --- | 0180/0000 | MILEPOST 018.00 | | |
| EN=0084 | INSTALLED UNKN | 0181/0050 | --- | | LENGTH(AH 2692 BK 2648) | | |
| 0 00799 0 00 0950+58 | 095161 FT | | | | | | |
| MILEPOST 018.00 | | | | | | | |
| ENGLTH(AH 2640 BK 2702) | 0181/0000 | | | | | | |
| 048 "DIA | CIRC CONCR | | --- | 0174/2248 | 048 "DIA CIRC CONCR | LEN=0084 | INSTALLED UNKN |
| EN=0084 | INSTALLED UNKN | 0175/2303 | --- | 0174/1654 | 015 "DIA CIRC CONCR | LEN=0084 | INSTALLED UNKN |
| | | | --- | | | | |
| 030 "DIA | CIRC CONCR | | --- | 0174/1083 | 030 "DIA CIRC CONCR | LEN=0080 | INSTALLED UNKN |
| EN=0116 | INSTALLED UNKN | 0175/1142 | --- | 0174/0623 | 015 "DIA CIRC CONCR | LEN=0084 | INSTALLED UNKN |
| | | | --- | 0174/0078 | 015 "DIA CIRC CONCR | LEN=0084 | INSTALLED UNKN |
| 0 00799 0 00 0923+56 | 092459 FT | | | 092403 FT | 1 0 00799 0 00 0923+48 | | |
| ENGLTH(AH 2702 BK 2668) | 0175/0000 | | | 0174/0000 | LENGTH(AH 2648 BK 2620) | | |
| 030 "DIA | CIRC CONCR | | | | | | |

EXTRACT DATE: 11/25/2024 ROADWAY MANAGEMENT SYSTEM PAGE NUMBER: 122
PRINT DATE: 11/26/2024 SLD COUNTY/SR - ANNUAL PRINT COUNTY: FRANKLIN

DIR: N TOTAL LEN: 25.799 MI. DIST: 08-3 SR: 81
LEFT MUN: GREENE T RIGHT MUN: GREENE T

| | | | | | | | | | | | |
|-------------------------|-----------|-------|-----------|-----|-----|-----|-----------|-------------------------|-----------|---------|------|
| LEN=0094 | INSTALLED | UNKN | 0171/2183 | --- | --- | --- | 0170/2157 | 030 "DIA | CIRC | CONCR | UNKN |
| | | | | --- | --- | --- | | LEN=0077 | INSTALLED | UNKN | |
| 018 "DIA | CIRC | CONCR | | --- | --- | --- | 0170/1668 | 018 "DIA | CIRC | CONCR | UNKN |
| LEN=0092 | INSTALLED | UNKN | 0171/1652 | --- | --- | --- | | LEN=0074 | INSTALLED | UNKN | |
| 015 "DIA | CIRC | CONCR | | --- | --- | --- | | | | | |
| LEN=0088 | INSTALLED | UNKN | 0171/1273 | --- | --- | --- | | | | | |
| | | | | --- | --- | --- | 0170/1066 | 044"H 60"W | ELLIP | METAL | |
| 044"H 60"W | ELLIP | METAL | | --- | --- | --- | | LEN=0091 | INSTALLED | UNKN | |
| LEN=0091 | INSTALLED | UNKN | 0171/1022 | --- | --- | --- | | | | | |
| 015 "DIA | CIRC | CONCR | | --- | --- | --- | | | | | |
| LEN=0082 | INSTALLED | UNKN | 0171/0700 | --- | --- | --- | | | | | |
| SIGN: CANTILEVER | | | | --- | --- | --- | | | | | |
| BMSID 28/0081/0171/0600 | | | 0171/0674 | --- | --- | --- | | | | | |
| 015 "DIA | CIRC | CONCR | | --- | --- | --- | | | | | |
| LEN=0082 | INSTALLED | UNKN | 0171/0474 | --- | --- | --- | | | | | |
| 024 "DIA | CIRC | CONCR | | --- | --- | --- | | | | | |
| LEN=0090 | INSTALLED | UNKN | 0171/0170 | --- | --- | --- | | | | | |
| | | | | --- | --- | --- | 0170/0166 | 024 "DIA | CIRC | CONCR | |
| 1 0 00799 0 00 0897+18 | | | 089791 FT | --- | --- | --- | 089783 FT | LEN=0090 | INSTALLED | UNKN | |
| MILEPOST 017.00 | | | | --- | --- | --- | | 1 0 00799 0 00 0897+18 | | | |
| LENGTH(AH 2668 BK 2601) | | | 0171/0000 | --- | --- | --- | 0170/0000 | MILEPOST 017.00 | | | |
| | | | | --- | --- | --- | | LENGTH(AH 2620 BK 2611) | | | |
| | | | | --- | --- | --- | 0164/2033 | 015 "DIA | CIRC | CONCR | |
| | | | | --- | --- | --- | | LEN=0084 | INSTALLED | UNKN | |
| | | | | --- | --- | --- | 0164/2003 | RAMP A RD | | | |
| | | | | --- | --- | --- | | (SR8010 SEG 0750/0628) | | | |
| RAMP D RD | | | | --- | --- | --- | | | | | |
| (SR8010 SEG 0500/0000) | | | 0165/1917 | --- | --- | --- | 0164/1534 | 015 "DIA | CIR | PLASTIC | |
| | | | | --- | --- | --- | | LEN=0084 | INSTALLED | UNKN | |
| | | | | --- | --- | --- | 0164/1300 | WALKER RD. | | | |
| | | | | --- | --- | --- | | OP ID 28/1010/0010/1320 | | | |
| OP ID 28/1010/0010/1320 | | | 0165/1256 | --- | --- | --- | | | | | |
| 024 "DIA | CIRC | CONCR | | --- | --- | --- | | | | | |
| LEN=0080 | INSTALLED | UNKN | 0165/0739 | --- | --- | --- | | | | | |
| RAMP C RD | | | | --- | --- | --- | | | | | |
| (SR8010 SEG 0250/0498) | | | 0165/0666 | --- | --- | --- | 0164/0625 | 024 "DIA | CIRC | CONCR | |
| | | | | --- | --- | --- | | LEN=0100 | INSTALLED | UNKN | |
| | | | | --- | --- | --- | 0164/0392 | RAMP B RD | | | |
| | | | | --- | --- | --- | | (SR8010 SEG 0010/0000) | | | |
| 018 "DIA | CIRC | CONCR | | --- | --- | --- | | | | | |
| LEN=0084 | INSTALLED | UNKN | 0165/0139 | --- | --- | --- | | | | | |
| 1 0 00799 0 00 0870+34 | | | 087190 FT | --- | --- | --- | | | | | |
| GREENE | | | | --- | --- | --- | | | | | |

EXTRACT DATE: 11/25/2024 ROADWAY MANAGEMENT SYSTEM PAGE NUMBER: 121
PRINT DATE: 11/26/2024 SLD COUNTY/SR - ANNUAL PRINT COUNTY: FRANKLIN

DIR: N TOTAL LEN: 25.799 MI. DIST: 08-3 SR: 81
LEFT MUN: GREENE T RIGHT MUN: GREENE T

| | | | | | | | |
|-----------------------------------|-----|--|--|--|--|-------------|-------------------------|
| GUILFORD T | | | | | | 087172 FT | 1 0 00799 0 00 0870+41 |
| LENGTH(AH 2601 BK 2746) 0165/0000 | S | | | | | S 0164/0000 | LENGTH(AH 2611 BK 2717) |
| | | | | | | | SIGN: CANTILEVER |
| | | | | | | 0160/2700 | BMSID 28/0081/0160/2612 |
| | | | | | | | GREENE |
| 030 "DIA CIRC CONCR | | | | | | 0160/2629 | GUILFORD T |
| LEN=0086 INSTALLED UNKN 0161/2595 | --- | | | | | 0160/2595 | 030 "DIA CIRC CONCR |
| 018 "DIA CIRC CONCR | | | | | | | LEN=0084 INSTALLED UNKN |
| LEN=0084 INSTALLED UNKN 0161/2329 | --- | | | | | | |
| | | | | | | 0160/2310 | 018 "DIA CIRC CONCR |
| SIGN: CANTILEVER | | | | | | | LEN=0076 INSTALLED UNKN |
| BMSID 28/0081/0161/1857 0161/1857 | | | | | | | |
| 036 "DIA CIRC CONCR | | | | | | | |
| LEN=0080 INSTALLED UNKN 0161/1831 | --- | | | | | 0160/1797 | 036 "DIA CIRC CONCR |
| | | | | | | | LEN=0085 INSTALLED UNKN |
| | | | | | | 0160/1426 | SIGN: CANTILEVER |
| 015 "DIA CIRC CONCR | | | | | | | BMSID 28/0081/0160/1426 |
| LEN=0084 INSTALLED UNKN 0161/1229 | --- | | | | | | |
| | | | | | | | |
| SIGN: CANTILEVER | | | | | | | |
| BMSID 28/0081/0161/0534 0161/0534 | | | | | | | |
| 018 "DIA CIRC CONCR | | | | | | | |
| LEN=0086 INSTALLED UNKN 0161/0467 | --- | | | | | 0160/0448 | 018 "DIA CIRC CONCR |
| | | | | | | | LEN=0080 INSTALLED UNKN |
| | | | | | | | SIGN: CANTILEVER |
| | | | | | | 0160/0118 | BMSID 28/0081/0160/0118 |
| 1 0 00799 0 00 0843+89 084444 FT | | | | | | 084455 FT | 1 0 00799 0 00 0843+89 |
| MILEPOST 016.00 | | | | | | | MILEPOST 016.00 |
| LENGTH(AH 2746 BK 2598) 0161/0000 | S | | | | | S 0160/0000 | LENGTH(AH 2717 BK 2676) |
| | | | | | | | 015 "DIA CIRC CONCR |
| | | | | | | 0154/2498 | LEN=0084 INSTALLED UNKN |
| | | | | | | | 015 "DIA CIRC CONCR |
| | | | | | | 0154/2010 | LEN=0088 INSTALLED UNKN |
| SIGN: CANTILEVER | | | | | | | |
| BMSID 28/0081/0155/1802 0155/1802 | | | | | | | |
| | | | | | | 0154/1612 | 018 "DIA CIRC CONCR |
| | | | | | | | LEN=0106 INSTALLED UNKN |
| | | | | | | 0154/1576 | RAMP H RD |
| RAMP F RD | | | | | | | (SR8009 SEG 0750/0664) |
| (SR8009 SEG 0500/0000) 0155/1396 | | | | | | | |
| 015 "DIA CIRC CONCR | | | | | | | |
| LEN=0092 INSTALLED UNKN 0155/1253 | --- | | | | | | |

BR CONCOCHGA
STRUCTURE LENGTH 27 FT

EXTRACT DATE: 11/25/2024 ROADWAY MANAGEMENT SYSTEM PAGE NUMBER: 120
PRINT DATE: 11/26/2024 SLD COUNTY/SR - ANNUAL PRINT COUNTY: FRANKLIN

DIR: N TOTAL LEN: 25.799 MI. DIST: 08-3 SR: 81
LEFT MUN: GUILFORD T RIGHT MUN: GUILFORD T

BR CONCOCHGA
STRUCTURE LENGTH 27 FT
BMSID 28/0081/0154/1197 0155/1171
BMSEN 28/0081/0155/0703 0155/0852

1 0 00799 0 00 0825+39
US 30 (EB)
BMSBG 28/0081/0155/0703 0155/0703

FALLING SPCR
STRUCTURE LENGTH 17 FT
BMSID 28/0081/0154/0420 0155/0400
015 "DIA CIRC CONCR
LEN=0100 INSTALLED UNKN 0155/0395

RAMP E RD
(SR8009 SEG 0250/0619) 0155/0143

1 0 00799 0 00 0818+36 081846 FT
LENGTH(AH 2598 BK 2645) 0155/0000

024 "DIA CIRC CONCR
LEN=0084 INSTALLED UNKN 0151/2310
SIGN: CANTILEVER
BMSID 28/0081/0151/1750 0151/1894

018 "DIA CIRC CONCR
LEN=0070 INSTALLED UNKN 0151/1842

018 "DIA CIRC CONCR
LEN=0070 INSTALLED UNKN 0151/1444

0154/1207 BMSID 28/0081/0154/1197

0154/0961 BMSEN 28/0081/0154/0723

1 0 00799 0 00 0825+39
US 30 (EB)
0154/0813 BMSBG 28/0081/0154/0723

0154/0643 018 "DIA CIRC METAL
LEN=0032 INSTALLED UNKN
FALLING SPCR
STRUCTURE LENGTH 17 FT
0154/0508 BMSID 28/0081/0154/0420

0154/0279 RAMP G RD
(SR8009 SEG 0010/0000)

0154/0037 018 "DIA CIRC CONCR
LEN=0112 INSTALLED UNKN
081779 FT 1 0 00799 0 00 0818+16
SIGN: CANTILEVER
0154/0000 BMSID 28/0081/0154/0000
LENGTH(AH 2676 BK 2557)
0150/2340 024 "DIA CIRC CONCR
LEN=0100 INSTALLED UNKN

0150/1861 018 "DIA CIRC CONCR
LEN=0086 INSTALLED UNKN

0150/1460 018 "DIA CIRC CONCR
LEN=0086 INSTALLED UNKN

0150/1237 SIGN: CANTILEVER
BMSID 28/0081/0150/2000
0150/1059 024 "DIA CIRC CONCR
LEN=0102 INSTALLED UNKN

| DIR: N | | TOTAL LEN: 25.799 MI. | | DIST: 08-3 | | SR: 81 | |
|-------------------------|-----------|-----------------------|-----------|-----------------------|-------------------------|-------------------------|----------------|
| LEFT MUN: GUILFORD T | | | | RIGHT MUN: GUILFORD T | | | |
| 30 "DIA CIRC CONCR | LEN=0080 | INSTALLED UNKN | 0151/1013 | --- | --- | | |
| 15 "DIA CIRC CONCR | LEN=0084 | INSTALLED UNKN | 0151/0550 | --- | --- | | |
| MCKINLEY ST | | | | MCKINLEY ST | | | |
| OP ID 28/2042/0010/0000 | 0151/0062 | | | 0150/0041 | OP ID 28/2042/0010/0000 | | |
| 0 00799 0 00 0791+58 | 079201 FT | | | 079222 FT | 1 0 00799 0 00 0791+58 | | |
| MILEPOST 015.00 | | | | MILEPOST 015.00 | | | |
| LENGTH(AH 2645 BK 2538) | 0151/0000 | | | 0150/0000 | LENGTH(AH 2557 BK 2608) | | |
| 018 "DIA CIRC CONCR | LEN=0070 | INSTALLED UNKN | 0145/2533 | --- | 0144/2600 | LEN=0074 | INSTALLED UNKN |
| 018 "DIA CIRC CONCR | LEN=0070 | INSTALLED UNKN | 0145/2091 | --- | 0144/2117 | 018 "DIA CIRC CONCR | LEN=0080 |
| 012"H 19"W ELLIP METAL | LEN=0078 | INSTALLED UNKN | 0145/1591 | --- | 0144/1657 | 012"H 19"W ELLIP METAL | LEN=0078 |
| 018"H 30"W ELLIP METAL | LEN=0078 | INSTALLED UNKN | 0145/0942 | --- | 0144/1010 | 018"H 30"W ELLIP METAL | LEN=0078 |
| SIGN: CANTILEVER | | | | | | | |
| BMSID 28/0081/0145/0750 | 0145/0789 | | | | | | |
| 024 "DIA CIRC CONCR | LEN=0090 | INSTALLED UNKN | 0145/0376 | --- | 0144/0471 | 024 "DIA CIRC CONCR | LEN=0090 |
| 0 00799 0 00 0766+23 | 076663 FT | | | 076614 FT | 1 0 00799 0 00 0765+86 | | |
| LENGTH(AH 2538 BK 2677) | 0145/0000 | | | 0144/0000 | LENGTH(AH 2608 BK 2674) | | |
| 015 "DIA CIRC CONCR | LEN=0084 | INSTALLED UNKN | 0141/2440 | --- | 0140/2548 | SIGN: CANTILEVER | |
| SIGN: CANTILEVER | | | | | | BMSID 28/0081/0144/0708 | |
| BMSID 28/0081/0141/1600 | 0141/1870 | | | | | | |
| 015 "DIA CIRC CONCR | LEN=0092 | INSTALLED UNKN | 0141/1816 | --- | | | |
| RAMP B RD | | | | | | | |
| SR8007 SEG 0502/0000) | 0141/1530 | | | | | | |
| 044"H 60"W ELLIP METAL | LEN=0080 | INSTALLED UNKN | 0141/1325 | --- | 0140/1372 | 044"H 60"W ELLIP METAL | LEN=0110 |
| RAMP A RD | | | | | 0140/1353 | RAMP D RD | |
| | | | | | | (SR8007 SEG 0752/1165) | |

EXTRACT DATE: 11/25/2024 ROADWAY MANAGEMENT SYSTEM PAGE NUMBER: 118
PRINT DATE: 11/26/2024 SLD COUNTY/SR - ANNUAL PRINT COUNTY: FRANKLIN

DIR: N TOTAL LEN: 25.799 MI. DIST: 08-3 SR: 81
LEFT MUN: GUILFORD T RIGHT MUN: GUILFORD T

(SR8007 SEG 0512/1034) 0141/1109
015 "DIA CIRC CONCR
LEN=0102 INSTALLED UNKN 0141/0982

BMS EN 28/0081/0141/0302 0141/0444
1 0 00799 0 00 0741+15

WAYNE AVE (NB)
BMSBG 28/0081/0141/0302 0141/0302
015 "DIA CIRC CONCR

LEN=0156 INSTALLED UNKN 0141/0263
1 0 00799 0 00 0739+00 073986 FT

MILEPOST 014.00
LENGTH(AH 2677 BK 2702) 0141/0000

054 "DIA CIRC CONCR
LEN=0123 INSTALLED UNKN 0135/2698

015 "DIA CIRC METAL
LEN=0130 INSTALLED UNKN 0135/2655

BMS EN 28/0081/0135/2000 0135/2220
1 0 00799 0 00 0733+04

CSX RR
BMSBG 28/0081/0135/2000 0135/2065
024 "DIA CIRC CONCR

LEN=0120 INSTALLED UNKN 0135/1845

015 "DIA CIRC CONCR
LEN=0120 INSTALLED UNKN 0135/1480

015 "DIA CIRC CONCR
LEN=0100 INSTALLED UNKN 0135/0901

TRIB CONOCOCHIEAGUE CREE
STRUCTURE LENGTH 10 FT

BMSID 28/0081/0134/0379 0135/0367
015 "DIA CIRC CONCR

LEN=0090 INSTALLED UNKN 0135/0292
1 0 00799 0 00 0712+65 071284 FT

LENGTH(AH 2702 BK 2632) 0135/0000

018 "DIA CIRC CONCR
LEN=0094 INSTALLED UNKN 0131/1963

018 "DIA CIRC CONCR
LEN=0084 INSTALLED UNKN 0131/1563

036 "DIA CIRC CONCR
LEN=0079 INSTALLED UNKN 0131/1210

0140/0879 RAMP C RD
0140/0457 (SR8007 SEG 0762/0000)
BMS EN 28/0081/0140/0315
1 0 00799 0 00 0741+14

WAYNE AVE (NB)
BMSBG 28/0081/0140/0315

073940 FT 1 0 00799 0 00 0739+00
MILEPOST 014.00

0140/0000 LENGTH(AH 2674 BK 2665)

0134/2650 054 "DIA CIRC CONCR
LEN=0123 INSTALLED UNKN

0134/2189 BMS EN 28/0081/0134/2034
1 0 00799 0 00 0733+04

CSX RR
BMSBG 28/0081/0134/2034

0134/1806 024 "DIA CIRC CONCR
LEN=0120 INSTALLED UNKN

0134/0379 TRIB CONOCOCHIEAGUE CREE
STRUCTURE LENGTH 10 FT

071275 FT 1 0 00799 0 00 0712+46
0134/0000 LENGTH(AH 2665 BK 2626)


















0130/2398 024"H 36"W ELLIP METAL
LEN=0080 INSTALLED UNKN

0130/1943 018 "DIA CIRC CONCR
LEN=0070 INSTALLED UNKN

036 "DIA CIRC CONCR

EXTRACT DATE: 11/25/2024 ROADWAY MANAGEMENT SYSTEM PAGE NUMBER: 117
PRINT DATE: 11/26/2024 SLD COUNTY/SR - ANNUAL PRINT COUNTY: FRANKLIN

DIR: N TOTAL LEN: 25.799 MI. DIST: 08-3 SR: 81
LEFT MUN: GUILFORD T RIGHT MUN: GUILFORD T

| | | | | | | |
|-----------------------------------|--|---|---|-----------|-------------------------|----------------|
| KRINER RD | | | | 0130/1197 | LEN=0079 | INSTALLED UNKN |
| OP ID 28/2040/0010/0000 | 0131/1049 |  | | 0130/1050 | OP ID 28/2040/0010/0000 | |
| | | | | | 015 "DIA CIRC CONCR | |
| | | | | 0130/0974 | LEN=0078 | INSTALLED UNKN |
| | | | | | 015 "DIA CIRC CONCR | |
| 1 0 00799 0 00 0686+12 068652 FT | | | | 0130/0568 | LEN=0078 | INSTALLED UNKN |
| MILEPOST 013.00 | | | | 068649 FT | 1 0 00799 0 00 0686+12 | |
| LENGTH(AH 2632 BK 2555) 0131/0000 |  |  |  | 0130/0000 | LENGTH(AH 2626 BK 2546) | |
| | | | | | 024 "DIA CIRC CONCR | |
| 024 "DIA CIRC CONCR | | | | 0124/2344 | LEN=0085 | INSTALLED UNKN |
| LEN=0085 INSTALLED UNKN 0125/2379 |  | | | | | |
| 015 "DIA CIRC CONCR | | | | | | |
| LEN=0078 INSTALLED UNKN 0125/1841 |  | | | | | |
| | | | | | | |
| | | | | 0124/1495 | 030 "DIA CIRC CONCR | |
| 030 "DIA CIRC CONCR | | | | | LEN=0095 | INSTALLED UNKN |
| LEN=0095 INSTALLED UNKN 0125/1477 |  | | | | | |
| 015 "DIA CIRC CONCR | | | | | | |
| LEN=0098 INSTALLED UNKN 0125/1247 |  | | | | | |
| TRIB TO CONO | | | | | | |
| STRUCTURE LENGTH 10 FT | | | | | | |
| BMSID 28/0081/0124/0893 0125/0944 |  | | | 0124/0893 | TRIB TO CONO | |
| 015 "DIA CIRC CONCR | | | | | STRUCTURE LENGTH 10 FT | |
| LEN=0086 INSTALLED UNKN 0125/0523 |  | | | | BMSID 28/0081/0124/0893 | |
| 1 0 00799 0 00 9661+27 066097 FT | | | | | | |
| LENGTH(AH 2555 BK 2751) 0125/0000 |  | | | 066103 FT | 1 0 00799 0 00 0660+81 | |
| 018 "DIA CIRC CONCR | | | | 0124/0000 | LENGTH(AH 2546 BK 2726) | |
| LEN=0079 INSTALLED UNKN 0121/2572 |  | | | | | |
| | | | | | | |
| | | | | 0120/2525 | 018 "DIA CIRC CONCR | |
| | | | | | LEN=0079 | INSTALLED UNKN |
| GLFRD. SPRNGS | | | | | GLFRD. SPRNGS | |
| OP ID 28/2038/0010/0000 0121/2505 |  | | | 0120/2466 | OP ID 28/2038/0010/0000 | |
| | | | | | 042 "DIA CIRC CONCR | |
| 042 "DIA CIRC CONCR | | | | 0120/2087 | LEN=0087 | INSTALLED UNKN |
| LEN=0083 INSTALLED UNKN 0121/2085 |  | | | | | |
| | | | | | | |
| 024 "DIA CIRC CONCR | | | | | | |
| LEN=0088 INSTALLED UNKN 0121/1485 |  | | | | | |
| | | | | | | |
| | | | | 0120/1461 | 018 "DIA CIRC CONCR | |
| 018 "DIA CIRC CONCR | | | | | LEN=0076 | INSTALLED UNKN |
| LEN=0070 INSTALLED UNKN 0121/1037 |  | | | 0120/1039 | 018 "DIA CIRC CONCR | |
| | | | | | LEN=0072 | INSTALLED UNKN |
| | | | | | | |
| | | | | 0120/0639 | 018 "DIA CIRC CONCR | |
| 018 "DIA CIRC CONCR | | | | | LEN=0072 | INSTALLED UNKN |
| LEN=0070 INSTALLED UNKN 0121/0633 |  | | | | | |

EXTRACT DATE: 11/25/2024 ROADWAY MANAGEMENT SYSTEM PAGE NUMBER: 116
PRINT DATE: 11/26/2024 SLD COUNTY/SR - ANNUAL PRINT COUNTY: FRANKLIN

DIR: N TOTAL LEN: 25.799 MI. DIST: 08-3 SR: 81
LEFT MUN: GUILFORD T RIGHT MUN: GUILFORD T

1 0 00799 0 00 0633+34 063346 FT
MILEPOST 012.00
LENGTH(AH 2751 BK 2679) 0121/0000
030 "DIA CIRC CONCR
LEN=0080 INSTALLED UNKN 0115/2620

015 "DIA CIRC CONCR
LEN=0080 INSTALLED UNKN 0115/1572
EMERGENCY CROSSOVER
(CONN) 0115/1524

030 "DIA CIRC CONCR
LEN=0083 INSTALLED UNKN 0115/1073

018 "DIA CIRC CONCR
LEN=0082 INSTALLED UNKN 0115/0471

1 0 00799 0 00 0606+45 060667 FT
LENGTH(AH 2679 BK 2598) 0115/0000
015 "DIA CIRC CONCR
LEN=0078 INSTALLED UNKN 0111/2567

072 "DIA CIRC METAL
LEN=0080 INSTALLED UNKN 0111/1965
LGHTHOUSE RD
OP ID 28/2036/0010/0000 0111/1668
018 "DIA CIRC CONCR
LEN=0082 INSTALLED UNKN 0111/1576

018 "DIA CIRC CONCR
LEN=0083 INSTALLED UNKN 0111/1170

015 "DIA CIRC CONCR
LEN=0086 INSTALLED UNKN 0111/0190
1 0 00799 0 00 0579+82 058069 FT
MILEPOST 011.00

063377 FT 1 0 00799 0 00 0633+34
MILEPOST 012.00
0120/0000 LENGTH(AH 2726 BK 2634)
030 "DIA CIRC CONCR
LEN=0080 INSTALLED UNKN
0114/2573

0114/1456 EMERGENCY CROSSOVER
(CONN)

0114/1019 030 "DIA CIRC CONCR
LEN=0083 INSTALLED UNKN

0114/0420 018 "DIA CIRC CONCR
LEN=0076 INSTALLED UNKN
060743 FT 1 0 00799 0 00 0607+06
0114/0000 LENGTH(AH 2634 BK 2643)

0110/1966 072 "DIA CIRC METAL
LEN=0080 INSTALLED UNKN

0110/1604 LGHTHOUSE RD
OP ID 28/2036/0010/0000

0110/1526 018 "DIA CIRC CONCR
LEN=0080 INSTALLED UNKN
DMS SIGN STRUCTURE
0110/1446 BMSID 28/0081/0110/1464

0110/1161 018 "DIA CIRC CONCR
LEN=0074 INSTALLED UNKN
018 "DIA CIRC CONCR
LEN=0081 INSTALLED UNKN
0110/0714

058100 FT 1 0 00799 0 00 0579+82
MILEPOST 011.00

EXTRACT DATE: 11/25/2024 ROADWAY MANAGEMENT SYSTEM PAGE NUMBER: 115
PRINT DATE: 11/26/2024 SLD COUNTY/SR - ANNUAL PRINT COUNTY: FRANKLIN

DIR: N TOTAL LEN: 25.799 MI. DIST: 08-3 SR: 81
LEFT MUN: GUILFORD T RIGHT MUN: GUILFORD T

| | | |
|-----------------------------------|--|-----------------------------------|
| LENGTH(AH 2598 BK 2632) 0111/0000 | | 0110/0000 LENGTH(AH 2643 BK 2627) |
| 024 "DIA CIRC CONCR | | 024 "DIA CIRC CONCR |
| LEN=0090 INSTALLED UNKN 0105/2464 | | LEN=0082 INSTALLED UNKN |
| 015 "DIA CIRC CONCR | | |
| LEN=0092 INSTALLED UNKN 0105/2075 | | |
| 015 "DIA CIRC CONCR | | |
| LEN=0087 INSTALLED UNKN 0105/1688 | | |
| DMS SIGN STRUCTURE | | |
| BMSID 28/0081/0110/1464 0105/1681 | | |
| | | 0104/2437 |
| SIGN: CENTER MOUNTD | | |
| BMSID 28/0081/0105/1629 0105/1629 | | 0104/1586 048"H 66"W ELLIP METAL |
| | | LEN=0082 INSTALLED UNKN |
| OVERCASH RD. | | |
| OP ID 28/2034/0010/0000 0105/1561 | | 0104/1519 OP ID 28/2034/0010/0000 |
| 024 "DIA CIRC CONCR | | |
| LEN=0100 INSTALLED UNKN 0105/1493 | | |
| | | 0104/1435 024 "DIA CIRC CONCR |
| WEIGH STATION | | LEN=0088 INSTALLED UNKN |
| (SR9202 SEG 0010/0000) 0105/0968 | | |
| 018 "DIA CIRC CONCR | | 0104/0861 018 "DIA CIRC CONCR |
| LEN=0084 INSTALLED UNKN 0105/0860 | | LEN=0084 INSTALLED UNKN |
| 1 0 00799 0 00 0554+13 055437 FT | | 055473 FT 1 0 00799 0 00 0553+82 |
| LENGTH(AH 2632 BK 2663) 0105/0000 | | 0104/0000 LENGTH(AH 2627 BK 2655) |
| 024 "DIA CIRC CONCR | | |
| LEN=0101 INSTALLED UNKN 0101/2542 | | |
| | | 0100/2592 024 "DIA CIRC CONCR |
| WEIGH STATION | | LEN=0082 INSTALLED UNKN |
| (SR9202 SEG 0010/1448) 0101/2221 | | |
| ALLEMAN RD. | | 0100/2106 015 "DIA CIRC CONCR |
| OP ID 28/2032/0010/0000 0101/1559 | | LEN=0088 INSTALLED UNKN |
| | | 0100/1650 015 "DIA CIRC CONCR |
| | | LEN=0088 INSTALLED UNKN |
| | | ALLEMAN RD. |
| | | 0100/1596 OP ID 28/2032/0010/0000 |
| | | 030 "DIA CIRC CONCR |
| 024 "DIA CIRC CONCR | | 0100/1154 LEN=0082 INSTALLED UNKN |
| LEN=0080 INSTALLED UNKN 0101/1078 | | |

EXTRACT DATE: 11/25/2024 ROADWAY MANAGEMENT SYSTEM PAGE NUMBER: 114
PRINT DATE: 11/26/2024 SLD COUNTY/SR - ANNUAL PRINT COUNTY: FRANKLIN

DIR: N TOTAL LEN: 25.799 MI. DIST: 08-3 SR: 81
LEFT MUN: GUILFORD T RIGHT MUN: GUILFORD T

| | | |
|---|--|---|
| 024 "DIA CIRC CONCR LEN=0100 INSTALLED UNKN 0101/0012 1 0 00799 0 00 0527+09 052774 FT MILEPOST 010.00 LENGTH(AH 2663 BK 2417) 0101/0000 | | 0100/0020 024 "DIA CIRC CONCR LEN=0098 INSTALLED UNKN |
| RAMP C RD (SR8015 SEG 0500/0000) 0095/1774 | | 052818 FT 1 0 00799 0 00 0527+09 MILEPOST 010.00 0100/0000 LENGTH(AH 2655 BK 2508) |
| 018 "DIA CIRC CONCR LEN=0154 INSTALLED UNKN 0095/1727 | | 0094/1855 018 "DIA CIRC CONCR LEN=0122 INSTALLED UNKN |
| 015 "DIA CIRC CONCR LEN=0086 INSTALLED UNKN 0095/1161 072 "DIA CIRC METAL LEN=0087 INSTALLED UNKN 0095/1125 | | 0094/1753 RAMP D RD (SR8015 SEG 0750/0580) |
| SWAMP FOX RD OP ID 28/0914/0030/0000 0095/1037 | | 0094/1232 072 "DIA CIRC METAL LEN=0081 INSTALLED UNKN SWAMP FOX RD OP ID 28/0914/0030/0000 024 "DIA CIRC CONCR LEN=0094 INSTALLED UNKN |
| 024 "DIA CIRC CONCR LEN=0082 INSTALLED UNKN 0095/0911 015 "DIA CIRC CONCR LEN=0076 INSTALLED UNKN 0095/0511 | | 0094/1024 |
| RAMP A RD (SR8015 SEG 0250/0613) 0095/0404 | | 0094/0426 RAMP B RD (SR8015 SEG 0010/0000) |
| 072 "DIA CIRC METAL LEN=0104 INSTALLED UNKN 0095/0163 015 "DIA CIRC CONCR LEN=0086 INSTALLED UNKN 0095/0017 1 0 00799 0 00 0503+24 050357 FT LENGTH(AH 2417 BK 2850) 0095/0000 | | 0094/0245 072 "DIA CIRC METAL LEN=0088 INSTALLED UNKN |
| 015 "DIA CIRC CONCR LEN=0092 INSTALLED UNKN 0091/2363 GUILFORD ANTRIM T 0091/1997 | | 050310 FT 1 0 00799 0 00 0502+73 0094/0000 LENGTH(AH 2508 BK 2763) |
| 018 "DIA CIRC CONCR | | 0090/1932 GUILFORD ANTRIM T 018 "DIA CIRC CONCR LEN=0070 INSTALLED UNKN |

| DIR: N | | TOTAL LEN: 25.799 MI. | | DIST: 08-3 | | SR: 81 | |
|---------------------|----------------|-----------------------|--|---------------------|--|-----------|----------------------------|
| LEFT MUN: ANTRIM T | | | | RIGHT MUN: ANTRIM T | | | |
| LEN=0076 | INSTALLED UNKN | 0091/1887 | | | | | |
| 036 "DIA | CIRC CONCR | | | | | 0090/1328 | 036 "DIA CIRC CONCR |
| LEN=0095 | INSTALLED UNKN | 0091/1315 | | | | LEN=0095 | INSTALLED UNKN |
| 015 "DIA | CIRC CONCR | | | | | | |
| LEN=0084 | INSTALLED UNKN | 0091/0869 | | | | | |
| 0 00799 | 0 00 0474+40 | 047507 FT | | | | 047547 FT | 1 0 00799 0 00 0474+40 |
| MILEPOST | 009.00 | | | | | MILEPOST | 009.00 |
| LENGTH(AH | 2850 BK 2652) | 0091/0000 | | | | 0090/0000 | LENGTH(AH 2763 BK 2659) |
| 015 "DIA | CIRC CONCR | | | | | | |
| LEN=0084 | INSTALLED UNKN | 0085/2556 | | | | | |
| 018 "DIA | CIRC CONCR | | | | | 0084/2210 | 018 "DIA CIRC CONCR |
| LEN=0096 | INSTALLED UNKN | 0085/2156 | | | | LEN=0090 | INSTALLED UNKN |
| EMERGENCY CROSSOVER | | | | | | | |
| (CONN) | | 0085/2105 | | | | 0084/2113 | EMERGENCY CROSSOVER (CONN) |
| 036 "DIA | CIRC CONCR | | | | | 0084/1735 | 036 "DIA CIRC CONCR |
| LEN=0126 | INSTALLED UNKN | 0085/1705 | | | | LEN=0090 | INSTALLED UNKN |
| 018 "DIA | CIRC CONCR | | | | | 0084/1031 | 015 "DIA CIRC CONCR |
| LEN=0090 | INSTALLED UNKN | 0085/0556 | | | | LEN=0085 | INSTALLED UNKN |
| 0 00799 | 0 00 0447+40 | 044855 FT | | | | 044888 FT | 1 0 00799 0 00 0447+25 |
| LENGTH(AH | 2652 BK 2634) | 0085/0000 | | | | 0084/0000 | LENGTH(AH 2659 BK 2625) |
| 018 "DIA | CIRC CONCR | | | | | | |
| LEN=0092 | INSTALLED UNKN | 0081/2583 | | | | 0080/2489 | 018 "DIA CIRC CONCR |
| 018 "DIA | CIRC CONCR | | | | | LEN=0082 | INSTALLED UNKN |
| LEN=0088 | INSTALLED UNKN | 0081/2081 | | | | 0080/1505 | 018 "DIA CIRC CONCR |
| 018 "DIA | CIRC CONCR | | | | | LEN=0084 | INSTALLED UNKN |
| LEN=0084 | INSTALLED UNKN | 0081/1579 | | | | 0080/1129 | 015 "DIA CIRC CONCR |
| 018 "DIA | CIRC CONCR | | | | | 0080/0754 | 018 "DIA CIRC CONCR |
| LEN=0082 | INSTALLED UNKN | 0081/0833 | | | | LEN=0082 | INSTALLED UNKN |
| | | | | | | 0080/0575 | 018 "DIA CIRC CONCR |
| | | | | | | LEN=0040 | INSTALLED UNKN |

EXTRACT DATE: 11/25/2024 ROADWAY MANAGEMENT SYSTEM PAGE NUMBER: 112
PRINT DATE: 11/26/2024 SLD COUNTY/SR - ANNUAL PRINT COUNTY: FRANKLIN

DIR: N TOTAL LEN: 25.799 MI. DIST: 08-3 SR: 81
LEFT MUN: ANTRIM T RIGHT MUN: ANTRIM T

| | | |
|--|--|--|
| 018 "DIA CIRC CONCR LEN=0083 INSTALLED UNKN 0081/0184 1 0 00799 0 00 0421+63 042221 FT MILEPOST 008.00 LENGTH(AH 2634 BK 2502) 0081/0000 | 0080/0128 | 018 "DIA CIRC CONCR LEN=0083 INSTALLED UNKN |
| 015 "DIA CIRC CONCR LEN=0130 INSTALLED UNKN 0075/2094 CLAYHILL RD OP ID 28/2016/0050/0922 0075/2084 | 042263 FT 1 0 00799 0 00 0421+63 MILEPOST 008.00 0080/0000 LENGTH(AH 2625 BK 2616) CLAYHILL RD 0074/2155 OP ID 28/2016/0050/0922 | |
| 015 "DIA CIRC CONCR LEN=0084 INSTALLED UNKN 0075/1608 T.MUDDY RUN STRUCTURE LENGTH 8 FT BMSID 28/0081/0074/1683 0075/1529 065"H 92"W ELLIP METAL LEN=0080 INSTALLED UNKN 0075/1482 TR.MUDDYRUN STRUCTURE LENGTH 14 FT BMSID 28/0081/0074/1223 0075/1190 | 0074/1692 0074/1683 0074/1223 0074/0725 | 065"H 92"W ELLIP METAL LEN=0080 INSTALLED UNKN T.MUDDY RUN STRUCTURE LENGTH 8 FT BMSID 28/0081/0074/1683 TR.MUDDYRUN STRUCTURE LENGTH 14 FT BMSID 28/0081/0074/1223 036 "DIA CIRC CONCR LEN=0116 INSTALLED UNKN |
| 015 "DIA CIRC CONCR LEN=0104 INSTALLED UNKN 0075/0673 036 "DIA CIRC CONCR LEN=0126 INSTALLED UNKN 0075/0613 015 "DIA CIRC CONCR LEN=0094 INSTALLED UNKN 0075/0165 1 0 00799 0 00 0396+52 039719 FT LENGTH(AH 2502 BK 2793) 0075/0000 | 039647 FT 1 0 00799 0 00 0395+49 0074/0000 LENGTH(AH 2616 BK 2661) | |
| 036 "DIA CIRC CONCR LEN=0084 INSTALLED UNKN 0071/1625 | 0070/1623 0070/1605 | WEIGH STATION (EXIT) (SR9201 SEG 0010/1373) 036 "DIA CIRC CONCR LEN=0140 INSTALLED UNKN |
| 018 "DIA CIRC CONCR LEN=0092 INSTALLED UNKN 0071/1280 | 0070/1234 | 018 "DIA CIRC CONCR LEN=0091 INSTALLED UNKN |

EXTRACT DATE: 11/25/2024 ROADWAY MANAGEMENT SYSTEM PAGE NUMBER: 111
PRINT DATE: 11/26/2024 SLD COUNTY/SR - ANNUAL PRINT COUNTY: FRANKLIN

DIR: N TOTAL LEN: 25.799 MI. DIST: 08-3 SR: 81
LEFT MUN: ANTRIM T RIGHT MUN: ANTRIM T

| | | | | | | | | | |
|-----------------------------------|-----------|------|-----------|-----|-----|-----|-----|-------------|--------------------------|
| LEN=0092 | INSTALLED | UNKN | 0071/0820 | --- | --- | --- | --- | 0070/0787 | 018 "DIA CIRC CONCR |
| | | | | --- | --- | --- | --- | | LEN=0068 INSTALLED UNKN |
| 036 "DIA CIRC CONCR | | | | --- | --- | --- | --- | 0070/0277 | WEIGH STATION (ENTR) |
| LEN=0105 | INSTALLED | UNKN | 0071/0189 | --- | --- | --- | --- | | (SR9201 SEG 0010/0000) |
| | | | | --- | --- | --- | --- | 0070/0165 | 036 "DIA CIRC CONCR |
| 1 0 00799 0 00 0368+88 036926 FT | | | | --- | --- | --- | --- | 036986 FT | LEN=0110 INSTALLED UNKN |
| MILEPOST 007.00 | | | | --- | --- | --- | --- | | 1 0 00799 0 00 0368+88 |
| LENGTH(AH 2793 BK 2629) 0071/0000 | 5 | 8 | 5 | --- | --- | --- | --- | 0070/0000 | MILEPOST 007.00 |
| ZARGER RD. | | | | --- | --- | --- | --- | | LENGTH(AH 2661 BK 2634) |
| OP ID 28/2030/0010/0000 0065/2225 | | | | --- | --- | --- | --- | 0064/2191 | OP ID 28/2030/0010/0000 |
| 018 "DIA CIRC CONCR | | | | --- | --- | --- | --- | | |
| LEN=0085 | INSTALLED | UNKN | 0065/2083 | --- | --- | --- | --- | 0064/2069 | 018 "DIA CIRC CONCR |
| | | | | --- | --- | --- | --- | | LEN=0075 INSTALLED UNKN |
| | | | | --- | --- | --- | --- | 0064/1721 | 018 "DIA CIRC CONCR |
| 018 "DIA CIRC CONCR | | | | --- | --- | --- | --- | | LEN=0076 INSTALLED UNKN |
| LEN=0087 | INSTALLED | UNKN | 0065/1644 | --- | --- | --- | --- | | |
| | | | | --- | --- | --- | --- | | |
| 018 "DIA CIRC CONCR | | | | --- | --- | --- | --- | M 0064/0663 | SHRP WIM 712 |
| LEN=0095 | INSTALLED | UNKN | 0065/0672 | --- | --- | --- | --- | | |
| SHRP WIM 712 | | | 0065/0655 | M | | | | 0064/0548 | 064 "H 80" W CONC STRUCT |
| | | | | --- | --- | --- | --- | | LEN=0075 INSTALLED UNKN |
| TRIB. TO MUDDY RUN | | | | --- | --- | --- | --- | 0064/0546 | TRIB. TO MUDDY RUN |
| STRUCTURE LENGTH 8 FT | | | | --- | --- | --- | --- | | STRUCTURE LENGTH 8 FT |
| BMSID 28/0081/0064/0546 | | | 0065/0553 | > | X | < | | | BMSID 28/0081/0064/0546 |
| 064 "H 80" W CONC STRUCT | | | | --- | --- | --- | --- | | |
| LEN=0090 | INSTALLED | UNKN | 0065/0482 | --- | --- | --- | --- | | |
| EMERGENCY CROSSOVER | | | | --- | --- | --- | --- | | |
| (CONN) | | | 0065/0041 | --- | --- | --- | --- | 0064/0023 | EMERGENCY CROSSOVER |
| | | | | --- | --- | --- | --- | | (CONN) |
| 1 0 00799 0 00 0342+59 034297 FT | | | | --- | --- | --- | --- | 034352 FT | 1 0 00799 0 00 0342+59 |
| LENGTH(AH 2629 BK 2640) 0065/0000 | 5 | | | --- | --- | --- | --- | 0064/0000 | LENGTH(AH 2634 BK 2640) |
| | | | | --- | --- | --- | --- | | 018 "DIA CIRC CONCR |
| 018 "DIA CIRC CONCR | | | | --- | --- | --- | --- | 0060/2634 | LEN=0072 INSTALLED UNKN |
| LEN=0072 | INSTALLED | UNKN | 0061/2600 | --- | --- | --- | --- | | |
| | | | | --- | --- | --- | --- | 0060/2237 | 018 "DIA CIRC CONCR |
| | | | | --- | --- | --- | --- | | LEN=0067 INSTALLED UNKN |
| 018 "DIA CIRC CONCR | | | | --- | --- | --- | --- | | |
| LEN=0072 | INSTALLED | UNKN | 0061/2164 | --- | --- | --- | --- | 0060/1762 | 024 "DIA CIRC CONCR |
| | | | | --- | --- | --- | --- | | LEN=0075 INSTALLED UNKN |

| DIR: N | | TOTAL LEN: 25.799 MI. | | DIST: 08-3 | | SR: 81 | |
|-------------------------|-----------------------|-----------------------|----------------|-------------------------|------------------------|-----------|----------------|
| LEFT MUN: ANTRIM T | | | | RIGHT MUN: ANTRIM T | | | |
| 024 "DIA CIRC CONCR | LEN=0101 | INSTALLED | UNKN 0061/1663 | 030 "DIA CIRC CONCR | LEN=0102 | INSTALLED | UNKN |
| 030 "DIA CIRC CONCR | LEN=0102 | INSTALLED | UNKN 0061/0924 | 030 "DIA CIRC CONCR | LEN=0094 | INSTALLED | UNKN 0061/0485 |
| 000799 0 00 0316+19 | 031657 FT | | | 031712 FT | 1 0 00799 0 00 0316+19 | 031657 FT | |
| 000799 0 00 0316+19 | 031657 FT | | | 000799 0 00 0316+19 | 031657 FT | | |
| 018 "DIA CIRC CONCR | LEN=0072 | INSTALLED | UNKN 0055/2164 | 018 "DIA CIRC CONCR | LEN=0072 | INSTALLED | UNKN 0055/2164 |
| 030 "DIA CIRC CONCR | LEN=0098 | INSTALLED | UNKN 0055/1754 | 030 "DIA CIRC CONCR | LEN=0086 | INSTALLED | UNKN 0055/1275 |
| 018 "DIA CIRC CONCR | LEN=0101 | INSTALLED | UNKN 0055/0909 | 018 "DIA CIRC CONCR | LEN=0066 | INSTALLED | UNKN 0055/0909 |
| TR MUDDY RUN | STRUCTURE LENGTH 8 FT | | | TR MUDDY RUN | STRUCTURE LENGTH 8 FT | | |
| BMSID 28/0081/0054/0453 | 0055/0386 | | | BMSID 28/0081/0054/0453 | 0055/0386 | | |
| 000799 0 00 0293+85 | 029352 FT | | | 000799 0 00 0293+85 | 029352 FT | | |
| 000799 0 00 0293+85 | 029352 FT | | | 000799 0 00 0293+85 | 029352 FT | | |
| 018 "DIA CIRC CONCR | LEN=0088 | INSTALLED | UNKN 0051/2652 | 018 "DIA CIRC CONCR | LEN=0088 | INSTALLED | UNKN 0051/2652 |
| 018 "DIA CIRC CONCR | LEN=0088 | INSTALLED | UNKN 0051/2302 | 018 "DIA CIRC CONCR | LEN=0066 | INSTALLED | UNKN 0050/2298 |
| 018 "DIA CIRC CONCR | LEN=0088 | INSTALLED | UNKN 0051/1952 | 018 "DIA CIRC CONCR | LEN=0066 | INSTALLED | UNKN 0050/1948 |

EXTRACT DATE: 11/25/2024 ROADWAY MANAGEMENT SYSTEM PAGE NUMBER: 109
PRINT DATE: 11/26/2024 SLD COUNTY/SR - ANNUAL PRINT COUNTY: FRANKLIN

DIR: N TOTAL LEN: 25.799 MI. DIST: 08-3 SR: 81
LEFT MUN: ANTRIM T RIGHT MUN: ANTRIM T

| | | |
|---|---|--|
| 018 "DIA CIRC CONCR LEN=0070 INSTALLED UNKN 0051/0902 | 0050/1247 | 018 "DIA CIRC CONCR LEN=0077 INSTALLED UNKN |
| | 0050/0898 | 018 "DIA CIRC CONCR LEN=0078 INSTALLED UNKN |
| | 0050/0546 | 024 "DIA CIRC CONCR LEN=0090 INSTALLED UNKN |
| | 0050/0244 | 024 "DIA CIRC CONCR LEN=0118 INSTALLED UNKN |
| 024 "DIA CIRC CONCR LEN=0100 INSTALLED UNKN 0051/0196 1 0 00799 0 00 0263+48 026368 FT MILEPOST 005.00 | 026401 FT 1 0 00799 0 00 0263+48 MILEPOST 005.00 | |
| LENGTH(AH 2984 BK 2534) 0051/0000 | 0050/0000 | LENGTH(AH 2991 BK 2604) |
| 018 "DIA CIRC CONCR LEN=0125 INSTALLED UNKN 0045/2408 | | |
| 024 "DIA CIRC CONCR LEN=0130 INSTALLED UNKN 0045/2390 | | |
| | 0044/2432 | 024 "DIA CIRC CONCR LEN=0110 INSTALLED UNKN |
| | 0044/2264 | RAMP J RD (SR8005 SEG 0750/0747) |
| RAMP I RD (SR8005 SEG 0500/0000) 0045/2171 | | |
| 018 "DIA CIRC CONCR LEN=0174 INSTALLED UNKN 0045/1877 | | |
| 036 "DIA CIRC CONCR LEN=0182 INSTALLED UNKN 0045/1826 | | |
| | 0044/1876 | 036 "DIA CIRC CONCR LEN=0182 INSTALLED UNKN |
| BMS EN 28/0081/0045/1354 0045/1493 1 0 00799 0 00 0251+92 | 0044/1573 | BMS EN 28/0081/0044/1434 1 0 00799 0 00 0251+92 |
| BUCHANON TRAIL (EB) | | BUCH'N TRAIL (EB) |
| BMSBG 28/0081/0045/1354 0045/1354 | 0044/1434 | BMSBG 28/0081/0044/1434 |
| 018 "DIA CIRC CONCR LEN=0168 INSTALLED UNKN 0045/1045 | | |
| | 0044/0864 | RAMP H RD (SR8005 SEG 0010/0000) |
| RAMP G RD (SR8005 SEG 0250/0618) 0045/0800 | | |
| 018 "DIA CIRC CONCR LEN=0121 INSTALLED UNKN 0045/0696 | | |
| 018 "DIA CIRC CONCR LEN=0120 INSTALLED UNKN 0045/0336 | | |
| 018 "DIA CIRC CONCR LEN=0088 INSTALLED UNKN 0045/0019 | | |
| 1 0 00799 0 00 0238+38 023834 FT LENGTH(AH 2534 BK 2726) 0045/0000 | 023797 FT 1 0 00799 0 00 0237+58 0044/0000 | LENGTH(AH 2604 BK 2669) |
| 018 "DIA CIRC CONCR | | |

EXTRACT DATE: 11/25/2024 ROADWAY MANAGEMENT SYSTEM PAGE NUMBER: 108
PRINT DATE: 11/26/2024 SLD COUNTY/SR - ANNUAL PRINT COUNTY: FRANKLIN

DIR: N TOTAL LEN: 25.799 MI. DIST: 08-3 SR: 81
LEFT MUN: ANTRIM T RIGHT MUN: ANTRIM T

| | | | | | | | | | |
|--------------------------|-----------|-------|-----------|------|-----------|--------------------------|------------------------|-----------|------|
| LEN=0095 | INSTALLED | UNKN | 0041/2266 | ---- | 0040/2071 | 024 "DIA CIRC CONCR | LEN=0088 | INSTALLED | UNKN |
| 024 "DIA | CIRC | CONCR | | ---- | | | | | |
| LEN=0112 | INSTALLED | UNKN | 0041/2064 | ---- | | | | | |
| 018 "DIA | CIRC | CONCR | | ---- | | | | | |
| LEN=0084 | INSTALLED | UNKN | 0041/1915 | ---- | 0040/1519 | 018 "DIA CIRC CONCR | LEN=0066 | INSTALLED | UNKN |
| 018 "DIA | CIRC | CONCR | | ---- | | | | | |
| LEN=0082 | INSTALLED | UNKN | 0041/1514 | ---- | | | | | |
| 018 "DIA | CIRC | CONCR | | ---- | | | | | |
| LEN=0088 | INSTALLED | UNKN | 0041/1163 | ---- | 0040/0806 | 030 "DIA CIRC CONCR | LEN=0114 | INSTALLED | UNKN |
| 018 "DIA | CIRC | CONCR | | ---- | | | | | |
| LEN=0100 | INSTALLED | UNKN | 0041/0813 | ---- | 0040/0365 | BMS EN 28/0081/0040/0259 | 1 0 00799 0 00 0213+77 | | |
| BMS EN 28/0081/0041/0297 | | | 0041/0405 | ---- | | | | | |
| 1 0 00799 0 00 0213+77 | | | | ---- | 0040/0259 | BMS BG 28/0081/0040/0259 | 1 0 00799 0 00 0210+80 | | |
| LEITERSBURG | | | | ---- | 021128 FT | | | | |
| BMS BG 28/0081/0041/0297 | | | 0041/0297 | ---- | | | | | |
| 1 0 00799 0 00 0210+80 | | | 021108 FT | ---- | 0040/0000 | LENGTH(AH 2669 BK 2469) | | | |
| MILEPOST 004.00 | | | | ---- | | | | | |
| LENGTH(AH 2726 BK 2477) | | | 0041/0000 | ---- | | | | | |
| 018 "DIA | CIRC | CONCR | | ---- | | | | | |
| LEN=0084 | INSTALLED | UNKN | 0035/2390 | ---- | | | | | |
| 018 "DIA | CIRC | CONCR | | ---- | | | | | |
| LEN=0072 | INSTALLED | UNKN | 0035/1945 | ---- | 0034/1932 | 018 "DIA CIRC CONCR | LEN=0066 | INSTALLED | UNKN |
| 018 "DIA | CIRC | CONCR | | ---- | | | | | |
| LEN=0077 | INSTALLED | UNKN | 0035/1595 | ---- | 0034/1586 | 018 "DIA CIRC CONCR | LEN=0066 | INSTALLED | UNKN |
| 024 "DIA | CIRC | CONCR | | ---- | | | | | |
| LEN=0104 | INSTALLED | UNKN | 0035/1242 | ---- | 0034/1234 | 018 "DIA CIRC CONCR | LEN=0066 | INSTALLED | UNKN |
| 018 "DIA | CIRC | CONCR | | ---- | 0034/0935 | 018 "DIA CIRC CONCR | LEN=0066 | INSTALLED | UNKN |
| LEN=0072 | INSTALLED | UNKN | 0035/0640 | ---- | | | | | |
| 018 "DIA | CIRC | CONCR | | ---- | 0034/0635 | 018 "DIA CIRC CONCR | LEN=0066 | INSTALLED | UNKN |
| LEN=0097 | INSTALLED | UNKN | 0035/0096 | ---- | | | | | |
| 1 0 00799 0 00 0186+29 | | | 018631 FT | ---- | 018659 FT | 1 0 00799 0 00 0186+29 | | | |
| T.CONOCOCHEA | | | | ---- | | T.CONOCOCHEA | | | |
| STRUCTURE LENGTH 9 FT | | | | ---- | | STRUCTURE LENGTH 9 FT | | | |
| BMS ID 28/0081/0034/0000 | | | | ---- | | BMS ID 28/0081/0034/0000 | | | |

| DIR: N | | TOTAL LEN: 25.799 MI. | | DIST: 08-3 | | SR: 81 | |
|-----------------------------------|----------|-----------------------|-----------|-----------------------------------|-----------|-------------------------|----------|
| LEFT MUN: ANTRIM T | | | | RIGHT MUN: ANTRIM T | | | |
| LENGTH(AH 2477 BK 2800) 0035/0000 | | | | 0034/0000 LENGTH(AH 2469 BK 2805) | | | |
| 018 "DIA CIRC CONCR | LEN=0088 | INSTALLED UNKN | 0031/2128 | | | 024 "DIA CIRC CONCR | LEN=0085 |
| | | | | | | INSTALLED UNKN | |
| 024 "DIA CIRC CONCR | LEN=0090 | INSTALLED UNKN | 0031/1970 | | 0030/1976 | | |
| 018 "DIA CIRC CONCR | LEN=0094 | INSTALLED UNKN | 0031/1431 | | | | |
| | | | | | | 018 "DIA CIRC CONCR | LEN=0094 |
| | | | | | | INSTALLED UNKN | |
| 018 "DIA CIRC CONCR | LEN=0067 | INSTALLED UNKN | 0031/0682 | | 0030/0681 | 018 "DIA CIRC CONCR | LEN=0067 |
| | | | | | | INSTALLED UNKN | |
| 0 00799 0 00 0158+09 015831 FT | | | | | 0030/0331 | 018 "DIA CIRC CONCR | LEN=0068 |
| MILEPOST 003.00 | | | | | 015854 FT | 1 0 00799 0 00 0158+09 | |
| LENGTH(AH 2800 BK 2294) 0031/0000 | | | | | 0030/0000 | MILEPOST 003.00 | |
| | | | | | | LENGTH(AH 2805 BK 2436) | |
| 024 "DIA CIRC CONCR | LEN=0078 | INSTALLED UNKN | 0025/2221 | | 0024/2369 | 018 "DIA CIRC CONCR | LEN=0072 |
| | | | | | | INSTALLED UNKN | |
| 018 "DIA CIRC CONCR | LEN=0085 | INSTALLED UNKN | 0025/1570 | | 0024/2069 | 018 "DIA CIRC CONCR | LEN=0072 |
| RAMP F RD | | | | | | INSTALLED UNKN | |
| SR8003 SEG 0500/0000) 0025/1317 | | | | | 0024/1716 | 018 "DIA CIRC CONCR | LEN=0072 |
| | | | | | | INSTALLED UNKN | |
| 018 "DIA CIRC CONCR | LEN=0167 | INSTALLED UNKN | 0025/1254 | | 0024/1304 | 018 "DIA CIRC CONCR | LEN=0076 |
| | | | | | | INSTALLED UNKN | |
| 018 "DIA CIRC CONCR | LEN=0092 | INSTALLED UNKN | 0025/0762 | | 0024/0900 | 018 "DIA CIRC CONCR | LEN=0090 |
| | | | | | | INSTALLED UNKN | |
| 018 "DIA CIRC CONCR | LEN=0092 | INSTALLED UNKN | 0025/0368 | | 0024/0685 | RAMP F RD | |
| | | | | | | (SR8003 SEG 0750/1293) | |
| 0 00799 0 00 0133+20 013537 FT | | | | | 0024/0523 | 018 "DIA CIRC CONCR | LEN=0010 |
| | | | | | | INSTALLED UNKN | |
| | | | | | 0024/0146 | 018 "DIA CIRC CONCR | LEN=0068 |
| | | | | | 013418 FT | 1 0 00799 0 00 0134+53 | |

| DIR: N | | TOTAL LEN: 25.799 MI. | | DIST: 08-3 | | SR: 81 | |
|--------------------------------|----------------|-----------------------|--|---------------------|-------------------------|----------------|--|
| LEFT MUN: ANTRIM T | | | | RIGHT MUN: ANTRIM T | | | |
| MOLLY PITCH | | | | MOLLY PITCH | | | |
| OP ID 28/0011/0060/0879 | | | | | OP ID 28/0011/0060/0879 | | |
| LENGTH(AH 2294 BK 3061) | 0025/0000 | | | | LENGTH(AH 2436 BK 2848) | | |
| 018 "DIA CIRC CONCR | | | | | 018 "DIA CIRC CONCR | | |
| LEN=0129 | INSTALLED UNKN | 0021/3000 | | | LEN=0076 | INSTALLED UNKN | |
| RAMP E RD | | | | | 018 "DIA CIRC CONCR | | |
| SR8003 | SEG 0250/1128) | 0021/2605 | | | LEN=0080 | INSTALLED UNKN | |
| | | | | | RAMP C-1 RD | | |
| | | | | | (SR8003 | SEG 0020/0590) | |
| 030 "DIA CIRC CONCR | | | | | | | |
| LEN=0097 | INSTALLED UNKN | 0021/1658 | | | 0020/2568 | | |
| | | | | | 0020/2278 | | |
| 018 "DIA CIRC CONCR | | | | | 0020/1822 | | |
| LEN=0094 | INSTALLED UNKN | 0021/1300 | | | | | |
| | | | | | 030 "DIA CIRC CONCR | | |
| | | | | | LEN=0100 | INSTALLED UNKN | |
| 018 "DIA CIRC CONCR | | | | | | | |
| LEN=0082 | INSTALLED UNKN | 0021/0947 | | | RAMP C RD | | |
| | | | | | (SR8003 | SEG 0010/0000) | |
| | | | | | 024 "DIA CIRC CONCR | | |
| 018 "DIA CIRC CONCR | | | | | LEN=0127 | INSTALLED UNKN | |
| LEN=0105 | INSTALLED UNKN | 0021/0153 | | | | | |
| | | | | | 024 "DIA CIRC CONCR | | |
| | | | | | LEN=0094 | INSTALLED UNKN | |
| 0 00799 0 00 0105+26 010476 FT | | | | | | | |
| MILEPOST 002.00 | | | | | 0020/0132 | | |
| LENGTH(AH 3061 BK 2663) | 0021/0000 | | | | 010570 FT | | |
| | | | | | | | |
| WET WEATHER | | | | | 0014/2065 | | |
| STRUCTURE LENGTH 9 FT | | | | | | | |
| BMSID 28/0081/0014/1972 | 0015/2096 | | | | 0014/1972 | | |
| | | | | | 0014/1950 | | |
| MILNOR RD. | | | | | 0014/1887 | | |
| OP ID 28/3006/0040/0709 | 0015/2004 | | | | | | |
| 036 "DIA CIRC CONCR | | | | | 0014/1565 | | |
| LEN=0090 | INSTALLED UNKN | 0015/1640 | | | | | |
| | | | | | 036 "DIA CIRC CONCR | | |
| 018 "DIA CIRC CONCR | | | | | LEN=0080 | INSTALLED UNKN | |
| LEN=0066 | INSTALLED UNKN | 0015/1175 | | | | | |
| | | | | | 018 "DIA CIRC CONCR | | |

EXTRACT DATE: 11/25/2024 ROADWAY MANAGEMENT SYSTEM PAGE NUMBER: 105
PRINT DATE: 11/26/2024 SLD COUNTY/SR - ANNUAL PRINT COUNTY: FRANKLIN

DIR: N TOTAL LEN: 25.799 MI. DIST: 08-3 SR: 81
LEFT MUN: ANTRIM T RIGHT MUN: ANTRIM T

| | |
|--|--|
| 018 "DIA CIRC CONCR LEN=0066 INSTALLED UNKN 0015/0825 | 0014/1069 LEN=0073 INSTALLED UNKN |
| 018 "DIA CIRC CONCR LEN=0066 INSTALLED UNKN 0015/0480 | 0014/0718 018 "DIA CIRC CONCR LEN=0080 INSTALLED UNKN |
| 1 0 00799 0 00 0078+36 007813 FT LENGTH(AH 2663 BK 2640) 0015/0000 | 0014/0370 018 "DIA CIRC CONCR LEN=0078 INSTALLED UNKN 007977 FT 1 0 00799 0 00 0079+60 030 "DIA CIRC CONCR LEN=0096 INSTALLED UNKN 0011/2310 |
| | 0014/0000 LENGTH(AH 2593 BK 2654) |
| | 0010/2218 030 "DIA CIRC CONCR LEN=0115 INSTALLED UNKN |
| 024 "DIA CIRC CONCR LEN=0106 INSTALLED UNKN 0011/1319 | 0010/1618 WELCOME CENTER (EXIT) (SR9204 SEG 0010/1587) |
| | 0010/1270 024 "DIA CIRC CONCR LEN=0096 INSTALLED UNKN |
| | 0010/0920 018 "DIA CIRC CONCR LEN=0084 INSTALLED UNKN |
| | 0010/0571 018 "DIA CIRC CONCR LEN=0084 INSTALLED UNKN |
| | 0010/0215 018 "DIA CIRC CONCR LEN=0070 INSTALLED UNKN |
| 1 0 00799 0 00 0052+49 005173 FT MILEPOST 001.00 LENGTH(AH 2640 BK 2596) 0011/0000 | 0010/0080 WELCOME CENTER (ENTR) (SR9204 SEG 0010/0000) 005323 FT 1 0 00799 0 00 0052+49 MILEPOST 001.00 |
| 024 "DIA CIRC CONCR LEN=0110 INSTALLED UNKN 0005/2336 | 0010/0000 LENGTH(AH 2654 BK 2668) 024 "DIA CIRC CONCR LEN=0105 INSTALLED UNKN |
| 018 "DIA CIRC CONCR LEN=0094 INSTALLED UNKN 0005/2114 | |
| HYKES RD OP ID 28/3014/0010/0000 0005/1837 | 0004/2390 |
| 024 "DIA CIRC CONCR LEN=0101 INSTALLED UNKN 0005/1713 | 0004/1835 OP ID 28/3014/0010/0000 018 "DIA CIRC METAL LEN=0090 INSTALLED UNKN |
| 018 "DIA CIRC CONCR LEN=0074 INSTALLED UNKN 0005/0996 | 0004/1757 |
| | 0004/1397 018 "DIA CIRC CONCR LEN=0066 INSTALLED UNKN |
| | 018 "DIA CIRC CONCR |

EXTRACT DATE: 11/25/2024 ROADWAY MANAGEMENT SYSTEM PAGE NUMBER: 104
PRINT DATE: 11/26/2024 SLD COUNTY/SR - ANNUAL PRINT COUNTY: FRANKLIN

DIR: N TOTAL LEN: 25.799 MI. DIST: 08-3 SR: 81
LEFT MUN: ANTRIM T RIGHT MUN: ANTRIM T

| | |
|--|--|
| 048 "DIA CIRC CONCR LEN=0161 INSTALLED UNKN 0005/0610 | 0004/0990 LEN=0066 INSTALLED UNKN |
| 018 "DIA CIRC CONCR LEN=0080 INSTALLED UNKN 0005/0200 1 0 00799 0 00 0026+23 002577 FT LENGTH(AH 2596 BK 2577) 0005/0000 | 0004/0578 048 "DIA CIRC CONCR LEN=0075 INSTALLED UNKN |
| 024 "DIA CIRC CONCR LEN=0102 INSTALLED UNKN 0003/2255 018 "DIA CIRC CONCR LEN=0100 INSTALLED UNKN 0003/2130 018 "DIA CIRC CONCR LEN=0100 INSTALLED UNKN 0003/1777 | 0002/2368 024 "DIA CIRC CONCR LEN=0106 INSTALLED UNKN |
| 018 "DIA CIRC CONCR LEN=0100 INSTALLED UNKN 0003/1392 | 0002/1450 018 "DIA CIRC CONCR LEN=0110 INSTALLED UNKN RAMP B RD 0002/1384 (SR8001 SEG 0760/0923) |
| 018 "DIA CIRC CONCR LEN=0100 INSTALLED UNKN 0003/1045 | 0002/1240 DMS SIGN STRUCTURE BMSID 28/0081/0002/0954 018 "DIA CIRC CONCR LEN=0090 INSTALLED UNKN |
| EMERGENCY CROSSOVER (CONN) 0003/0232 040"H 65"W ELLIP METAL LEN=0130 INSTALLED UNKN 0003/0204 | 0002/0648 024 "DIA CIRC CONCR LEN=0096 INSTALLED UNKN RAMP A RD 0002/0608 (SR8001 SEG 0750/0000) 040"H 65"W ELLIP METAL LEN=0047 INSTALLED UNKN 0002/0235 EMERGENCY CROSSOVER 0002/0210 (CONN) |
| 1 0 00799 0 00 0000+00 000000 FT MASON DIXON OP ID 28/0163/0060/0000 NC AMERICAN LEGION MEM HW MARYLAND STATE LINE INTER-BK (STBD) MFC BEGIN = A MILEPOST 000.00 LENGTH(AH 2577 BK 0000) 0003/0000 | 0002/0077 OP ID MASON DIXON 28/0163/0060/0000 000000 FT 1 0 00799 0 00 0000+00 NC AMERICAN LEGION MEM HW INTER-BK MARYLAND STATE LINE (STBD) MFC BEGIN = A MILEPOST 000.00 0002/0000 LENGTH(AH 2655 BK 0000) |

EXTRACT DATE: 11/25/2024 ROADWAY MANAGEMENT SYSTEM PAGE NUMBER: 103
PRINT DATE: 11/26/2024 SLD COUNTY/SR - ANNUAL PRINT COUNTY: FRANKLIN

DIR: B TOTAL LEN: 41.681 MI. DIST: 08-3 SR: 75
LEFT MUN: FANNETT T RIGHT MUN: FANNETT T

220075 FT

217204 FT

1 0 00045 0 06 1448+00 214377 FT
BACK RD
(SR4007 SEG 0130/3432) 0880/0000
FOR SR 0075 AND 4007
(CONN) 0870/3267

| | |
|---------------------|--------------------------|
| 220075 FT | AH-JUNIATA (34) |
| INTER-AHD SR 0075 | |
| 0890/2871 | (SR0075 SEG 0010/0000) |
| 015 "DIA CIRC CONCR | |
| 0890/2371 | LEN=0036 INSTALLED UNKN |
| 018 "DIA CIRC CONCR | |
| 0890/2068 | LEN=0036 INSTALLED UNKN |
| 018 "DIA CIRC CONCR | |
| 0890/1544 | LEN=0034 INSTALLED UNKN |
| 015 "DIA CIRC CONCR | |
| 0890/1352 | LEN=0036 INSTALLED UNKN |
| 0890/0982 | BMS EN 28/0075/0890/0958 |
| | 1 0 00045 0 06 1486+49 |
| | BR. TUSCARORA |
| 0890/0958 | BMS BG 28/0075/0890/0958 |
| 018 "DIA CIRC CONCR | |
| 0890/0510 | LEN=0025 INSTALLED UNKN |
| 217204 FT | 1 0 00045 0 06 1477+38 |
| | UPPER HORSE VALLEY RD |
| | (SR4007 SEG 0140/0000) |
| 0890/0000 | LENGTH(AH 2871 BK 2827) |
| 024 "DIA CIRC CONCR | |
| 0880/2655 | LEN=0060 INSTALLED UNKN |
| | 024 "DIA CIRC CONCR |
| 0880/1874 | LEN=0042 INSTALLED UNKN |
| 018 "DIA CIRC CONCR | |
| 0880/1538 | LEN=0180 INSTALLED UNKN |
| 015 "DIA CIRC CONCR | |
| 0880/0984 | LEN=0040 INSTALLED UNKN |
| 048 "DIA CIRC CONCR | |
| 0880/0634 | LEN=0036 INSTALLED UNKN |
| 018 "DIA CIRC METAL | |
| 0880/0341 | LEN=0048 INSTALLED UNKN |
| 214377 FT | |
| | 024 "DIA CIRC CONCR |
| 0870/3125 | LEN=0042 INSTALLED UNKN |
| 018 "DIA CAST IRON | |
| 0870/2824 | LEN=0038 INSTALLED UNKN |
| 036 "DIA CIRC CONCR | |
| 0870/2296 | LEN=0048 INSTALLED UNKN |

DIR: B TOTAL LEN: 41.681 MI.
LEFT MUN: FANNETT T

DIST: 08-3 SR: 75
RIGHT MUN: FANNETT T

1 0 0045 0 06 1373+38 208115 FT
ROBERTSON RD
(T585) 0860/0000

GIBBONS RD
(T576)

GIBBONS RD
(T576)

210966 FT

206895 FT

0840 / 2830

0840/0801

| Station | Year | Length (ft) | Material | Notes |
|---------|------|--------------------------|-----------------|-------------------------|
| 0870 | 2025 | 036 | "DIA CIRC CONCR | LEN=0036 INSTALLED UNKN |
| 0870 | 1098 | 036 | "DIA CIRC CONCR | LEN=0054 INSTALLED UNKN |
| 0870 | 0673 | 018 | "DIA CAST IRON | LEN=0036 INSTALLED UNKN |
| 210966 | FT | 1 0 00045 | 0 06 1401+89 | |
| 0870 | 0000 | LENGTH(AH 3411 BK 2851) | | |
| 0860 | 2260 | 024 | "DIA CIRC CONCR | LEN=0048 INSTALLED UNKN |
| 0860 | 1802 | 018 | "DIA CIRC CONCR | LEN=0046 INSTALLED UNKN |
| 0860 | 1671 | 024 | "DIA CIRC CONCR | LEN=0048 INSTALLED UNKN |
| 0860 | 0935 | 018 | "DIA CIRC CONCR | LEN=0054 INSTALLED UNKN |
| 208115 | FT | | | |
| 0860 | 0000 | LENGTH(AH 2851 BK 1220) | | |
| 0850 | 1062 | 018 | "DIA CIRC CONCR | LEN=0060 INSTALLED UNKN |
| 0850 | 0242 | 018 | "DIA CIRC CONCR | LEN=0060 INSTALLED UNKN |
| 0850 | 0031 | 018 | "DIA CIRC CONCR | LEN=0048 INSTALLED UNKN |
| 206895 | FT | 1 0 00045 | 0 05 1360+88 | |
| 0850 | 0000 | LENGTH(AH 1220 BK 2830) | | |
| 0840 | 2383 | 018 | "DIA CIRC CONCR | LEN=0044 INSTALLED UNKN |
| 0840 | 1948 | 024 | "DIA CIRC CONCR | LEN=0054 INSTALLED UNKN |
| 0840 | 1485 | 018 | "DIA CIRC CONCR | LEN=0054 INSTALLED UNKN |
| 0840 | 0301 | BMS EN 28/0075/0840/0290 | | |
| 0840 | 0264 | BMS BG 28/0075/0840/0290 | | |
| 0840 | 0042 | 030 | "DIA CIRC CONCR | LEN=0039 INSTALLED UNKN |

EXTRACT DATE: 11/25/2024 ROADWAY MANAGEMENT SYSTEM PAGE NUMBER: 101
PRINT DATE: 11/26/2024 SLD COUNTY/SR - ANNUAL PRINT COUNTY: FRANKLIN

DIR: B TOTAL LEN: 41.681 MI. DIST: 08-3 SR: 75
LEFT MUN: FANNETT T RIGHT MUN: FANNETT T

| | | | | |
|---|-----------|----|-----------|--|
| | 204065 FT | | 204065 FT | 1 0 00045 0 05 1333+06 024 "DIA CIRC CONCR LEN=0030 INSTALLED UNKN BIG SPRING RD (SR0274 SEG 0010/0000) LENGTH(AH 2830 BK 2571) 024 "DIA CIRC CONCR LEN=0022 INSTALLED UNKN |
| | | == | 0840/0000 | |
| | | == | 0830/2536 | |
| | | | 0830/1486 | BMS EN 28/0075/0830/1471 1 0 00045 0 05 1322+16 BR. TUSCARORA |
| | | | 0830/1471 | BMS BG 28/0075/0830/1471 018 "DIA CIRC CONCR |
| MAIN ST (T574) | 0830/0662 | == | 0830/1014 | LEN=0048 INSTALLED UNKN |
| | | == | 0830/0579 | 024 "DIA CIRC CONCR LEN=0036 INSTALLED UNKN |
| | 201494 FT | == | 201494 FT | 1 0 00045 0 05 1307+45 MOUNTAIN RD (T587) |
| | | == | 0830/0000 | LENGTH(AH 2571 BK 3940) 030 "DIA CIRC CONCR |
| | | == | 0820/3873 | LEN=0045 INSTALLED UNKN |
| | | | 0820/2168 | 018 "DIA CIRC CONCR LEN=0048 INSTALLED UNKN |
| | | | 0820/1870 | 024 "H 00 "W MULT CONCR LEN=0048 INSTALLED UNKN |
| MAIN ST (T574) | 0820/1663 | == | 0820/1427 | 018 "DIA CIRC CONCR LEN=0045 INSTALLED UNKN |
| | | | 0820/0929 | 018 "DIA CIRC CONCR LEN=0037 INSTALLED UNKN |
| | | | 0820/0798 | 018 "DIA CIRC CONCR LEN=0036 INSTALLED UNKN |
| | | | 0820/0425 | 018 "DIA CIRC CONCR LEN=0048 INSTALLED UNKN |
| 1 0 00045 0 05 1268+03 197554 FT PARSON RD (T581) | 0820/0000 | == | 0820/0000 | LENGTH(AH 3940 BK 3970) 018 "DIA CIRC CONCR |
| | | == | 0810/3623 | LEN=0048 INSTALLED UNKN 018 "DIA CIRC CONCR |

EXTRACT DATE: 11/25/2024 ROADWAY MANAGEMENT SYSTEM PAGE NUMBER: 100
PRINT DATE: 11/26/2024 SLD COUNTY/SR - ANNUAL PRINT COUNTY: FRANKLIN

DIR: B TOTAL LEN: 41.681 MI. DIST: 08-3 SR: 75
LEFT MUN: FANNETT T RIGHT MUN: FANNETT T

1 0 00045 0 05 1228+33 193584 FT
GOSHORN RD
(T579) 0810/0000

191282 FT

1 0 00045 0 05 1182+98 189049 FT
DOYLESTOWN RD
(T533) 0790/0000

| | | | | |
|-------|-------------|-------------------------|-----------|-------|
| -- -- | 0810/3200 | LEN=0048 | INSTALLED | UNKN |
| -- -- | | 024 "DIA | CIRC | CONCR |
| -- -- | 0810/2850 | LEN=0048 | INSTALLED | UNKN |
| -- -- | | 018 "DIA | CIRC | CONCR |
| -- -- | 0810/1914 | LEN=0048 | INSTALLED | UNKN |
| -- -- | | 018 "DIA | CIRC | CONCR |
| -- -- | 0810/1561 | LEN=0048 | INSTALLED | UNKN |
| | | | | |
| | 193584 FT | | | |
| == | 5 0810/0000 | LENGTH(AH 3970 BK 2302) | | |
| -- -- | | 024 "DIA | CIRC | CONCR |
| -- -- | 0800/2205 | LEN=0039 | INSTALLED | UNKN |
| -- -- | | 030 "DIA | CIRC | CONCR |
| -- -- | 0800/1798 | LEN=0045 | INSTALLED | UNKN |
| -- -- | | 018 "DIA | CIRC | CONCR |
| -- -- | 0800/1176 | LEN=0036 | INSTALLED | UNKN |
| -- -- | | 024 "DIA | CIRC | CONCR |
| -- -- | 0800/0746 | LEN=0038 | INSTALLED | UNKN |
| -- -- | | 018 "DIA | CIRC | CONCR |
| -- -- | 0800/0127 | LEN=0036 | INSTALLED | UNKN |
| | 191282 FT | 1 0 00045 0 05 1205+31 | | |
| == | 5 0800/0000 | LENGTH(AH 2302 BK 2233) | | |
| -- -- | | 018 "DIA | CIRC | CONCR |
| -- -- | 0790/1940 | LEN=0036 | INSTALLED | UNKN |
| | | | | |
| -- -- | | 018 "DIA | CIRC | CONCR |
| -- -- | 0790/0692 | LEN=0040 | INSTALLED | UNKN |
| -- -- | | 024 "DIA | CIRC | CONCR |
| -- -- | 0790/0180 | LEN=0045 | INSTALLED | UNKN |
| -- -- | | 018 "DIA | CIRC | CONCR |
| -- -- | 0790/0052 | LEN=0060 | INSTALLED | UNKN |
| | 189049 FT | | | |
| == | 5 0790/0000 | LENGTH(AH 2233 BK 2296) | | |
| -- -- | | 018 "DIA | CIRC | CONCR |
| -- -- | 0780/1620 | LEN=0036 | INSTALLED | UNKN |

EXTRACT DATE: 11/25/2024 ROADWAY MANAGEMENT SYSTEM PAGE NUMBER: 99
PRINT DATE: 11/26/2024 SLD COUNTY/SR - ANNUAL PRINT COUNTY: FRANKLIN

DIR: B TOTAL LEN: 41.681 MI. DIST: 08-3 SR: 75
LEFT MUN: FANNETT T RIGHT MUN: FANNETT T

| | | | |
|--|-----------|-----------|--|
| | 186753 FT | 0780/0178 | 024 "DIA CIRC CONCR LEN=0054 INSTALLED UNKN |
| | | 186753 FT | 1 0 00045 0 05 1160+02 |
| | | 0780/0000 | LENGTH(AH 2296 BK 2746) |
| | | 0770/1538 | 024 "DIA CIRC CONCR LEN=0045 INSTALLED UNKN |
| | | 0770/0230 | 018 "DIA CIRC CONCR LEN=0036 INSTALLED UNKN |
| | | 0770/0212 | WALNUT HILL LN (TWP) |
| 1 0 00045 0 05 1132+56 184007 FT COONS RD (T577) | 0770/0000 | 0770/0000 | LENGTH(AH 2746 BK 3254) 018 "DIA CIRC CONCR |
| | | 0760/3060 | LEN=0060 INSTALLED UNKN |
| | | 0760/1749 | 018 "DIA CIRC CONCR LEN=0046 INSTALLED UNKN |
| | 180753 FT | 180753 FT | 1 0 00045 0 05 1100+02 |
| | | 0760/0000 | LENGTH(AH 3254 BK 3146) 018 "DIA CIRC CONCR |
| | | 0750/2858 | LEN=0045 INSTALLED UNKN |
| | | 0750/2367 | 018 "DIA CIRC CONCR LEN=0036 INSTALLED UNKN |
| | | 0750/1678 | 018 "DIA CIRC CONCR LEN=0180 INSTALLED UNKN |
| SCHOOL RD (T573) | 0750/1604 | 0750/0868 | BMS EN 28/0075/0750/0835 1 0 00045 0 05 1076+78 |
| | | 0750/0835 | DRY RUN BMS BG 28/0075/0750/0835 |
| DRY RUN RD (T568) | 0750/0772 | 0750/0772 | DRY RUN RD (T567) |
| | | 0750/0757 | 018 "DIA CIRC CONCR LEN=0054 INSTALLED UNKN |

EXTRACT DATE: 11/25/2024 ROADWAY MANAGEMENT SYSTEM PAGE NUMBER: 98
PRINT DATE: 11/26/2024 SLD COUNTY/SR - ANNUAL PRINT COUNTY: FRANKLIN

DIR: B TOTAL LEN: 41.681 MI. DIST: 08-3 SR: 75
LEFT MUN: FANNETT T RIGHT MUN: FANNETT T

1 0 00045 0 05 1068+56 177607 FT
BACK RD
(SR4007 SEG 0010/0000) 0750/0000

174683 FT

172207 FT

HAMMOND RD
(T531)

0720/0985

169674 FT

0750/0545 BMS EN 28/0075/0750/0522
1 0 00045 0 05 1073+53
TR. DRY RUN
0750/0522 BMSBG 28/0075/0750/0522
018 "DIA CIRC CONCR
0750/0053 LEN=0042 INSTALLED UNKN
177607 FT
5 0750/0000 LENGTH(AH 3146 BK 2924)
018 "DIA CIRC CONCR
0740/2590 LEN=0045 INSTALLED UNKN

0740/0616 018 "DIA CIRC CONCR
LEN=0036 INSTALLED UNKN
0740/0118 018 "DIA CIRC CONCR
LEN=0036 INSTALLED UNKN
174683 FT 1 0 00045 0 04 1040+02
5 0740/0000 LENGTH(AH 2924 BK 2476)

0730/1772 018 "DIA CIRC CONCR
LEN=0072 INSTALLED UNKN
0730/1413 018 "DIA CIRC CONCR
LEN=0054 INSTALLED UNKN
0730/0933 018 "DIA CIRC CONCR
LEN=0060 INSTALLED UNKN
0730/0504 018 "DIA CIRC CONCR
LEN=0046 INSTALLED UNKN
172207 FT 1 0 00045 0 04 1015+26
5 0730/0000 LENGTH(AH 2476 BK 2533)
0720/2399 018 "DIA CIRC CONCR
LEN=0036 INSTALLED UNKN
0720/1852 018 "DIA CIRC CONCR
LEN=0032 INSTALLED UNKN
0720/1598 018 "DIA CIRC CONCR
LEN=0045 INSTALLED UNKN
0720/1279 018 "DIA CIRC CONCR
LEN=0054 INSTALLED UNKN

0720/0809 018 "DIA CIRC CONCR
LEN=0045 INSTALLED UNKN

0720/0047 024 "DIA CIRC CONCR
LEN=0060 INSTALLED UNKN
169674 FT 1 0 00045 0 04 0989+93
5 0720/0000 LENGTH(AH 2533 BK 2591)

EXTRACT DATE: 11/25/2024 ROADWAY MANAGEMENT SYSTEM PAGE NUMBER: 97
PRINT DATE: 11/26/2024 SLD COUNTY/SR - ANNUAL PRINT COUNTY: FRANKLIN

DIR: B TOTAL LEN: 41.681 MI. DIST: 08-3 SR: 75
LEFT MUN: FANNETT T RIGHT MUN: FANNETT T

MAIN ST
(T565)
LC FOR MAIN ST
(CONN)

0710/1975

0710/1684

167083 FT

MAIN ST
(T565)

0700/2074

163746 FT

0710/2285 018 "DIA CIRC CONCR
LEN=0036 INSTALLED UNKN

0710/1272 030 "DIA CIRC CONCR
LEN=0060 INSTALLED UNKN
0710/0678 018 "DIA CIRC CONCR
LEN=0036 INSTALLED UNKN
0710/0371 018 "DIA CIRC CONCR
LEN=0045 INSTALLED UNKN
0710/0214 030 "DIA CIRC CONCR
LEN=0075 INSTALLED UNKN
0710/0067 018 "DIA CIRC CONCR
LEN=0072 INSTALLED UNKN
167083 FT 1 0 00045 0 04 0964+02
SPRING RUN RD
(SR0641 SEG 0080/0000)

5 0710/0000 LENGTH(AH 2591 BK 3337)
0700/3073 BMSSEN 28/0075/0700/3040
1 0 00045 0 04 0961+00
SPRING RUN
0700/3040 BMSBG 28/0075/0700/3040
0700/2898 018 "DIA CIRC METAL
LEN=0045 INSTALLED UNKN
0700/2682 018 "DIA CIRC CONCR
LEN=0036 INSTALLED UNKN
0700/2338 030 "DIA CIRC CONCR
LEN=0054 INSTALLED UNKN

0700/1805 018 "DIA CIRC CONCR
LEN=0045 INSTALLED UNKN

0700/0238 018 "DIA CIRC CONCR
LEN=0054 INSTALLED UNKN
0700/0062 018 "DIA CIRC CONCR
LEN=0045 INSTALLED UNKN
163746 FT 1 0 00045 0 04 0930+60
5 0700/0000 LENGTH(AH 3337 BK 1653)

0690/0258 048 "DIA CIRC CONCR
LEN=0054 INSTALLED UNKN

EXTRACT DATE: 11/25/2024 ROADWAY MANAGEMENT SYSTEM PAGE NUMBER: 96
PRINT DATE: 11/26/2024 SLD COUNTY/SR - ANNUAL PRINT COUNTY: FRANKLIN

DIR: B TOTAL LEN: 41.681 MI. DIST: 08-3 SR: 75
LEFT MUN: FANNETT T RIGHT MUN: FANNETT T

162093 FT

162093 FT 1 0 00045 0 04 0914+15

SHEARER RD
(T569)

0690/0000 LENGTH(AH 1653 BK 3308)

018 "DIA CIRC CONCR

0680/3253 LEN=0060 INSTALLED UNKN

018 "DIA CIRC CONCR

0680/2887 LEN=0036 INSTALLED UNKN

018 "DIA CIRC CONCR

0680/2079 LEN=0045 INSTALLED UNKN

015 "DIA CIRC CONCR

0680/1713 LEN=0042 INSTALLED UNKN

030 "DIA CIRC CONCR

0680/0898 LEN=0090 INSTALLED UNKN

FANNETT

0680/0550 METAL T

030 "DIA CIRC CONCR

0680/0458 LEN=0090 INSTALLED UNKN

158785 FT

158785 FT 1 0 00045 0 04 0881+07

STONE BRIDGE RD

0680/0000 (SR4006 SEG 0010/0000)

LENGTH(AH 3308 BK 3069)

018 "DIA CIRC CONCR

0670/2986 LEN=0066 INSTALLED UNKN

FANNETT-METAL SCHOOL
(PRDR)
FANNETT-METAL SCHOOL
(PRDR)

0670/2166

0670/1721

0670/1265 018 "DIA CIRC CONCR

LEN=0020 INSTALLED UNKN

0670/1245 018 "DIA CIRC CONCR

LEN=0270 INSTALLED UNKN

0670/0975 018 "DIA CIR PLASTIC

LEN=0072 INSTALLED UNKN

PA TPK (1-76)

0670/0780 OP ID 28/7076/9901/9071

155716 FT

1 0 00045 0 04 0850+38 155716 FT
STONY RD
(T565)

0670/0000

0670/0000 LENGTH(AH 3069 BK 1364)

012 "DIA CIRC CONCR

0660/1190 LEN=0033 INSTALLED UNKN

018 "DIA CIRC CONCR

0660/0492 LEN=0040 INSTALLED UNKN

018 "DIA CIRC CONCR

0660/0307 LEN=0038 INSTALLED UNKN

DIR: B TOTAL LEN: 41.681 MI.
LEFT MUN: METAL T

DIST: 08-3 SR: 75
RIGHT MUN: METAL T

MT GREEN RD
(T566)

SWAILES RD
(T559)

1 5 4 3 5 2 F T

1 5 2 9 5 2 F T

0640 / 1676

150923 FT

147903 FT

0620/0626

```

154352 FT 1 0 00045 0 04 0836+74
0660/0000 LENGTH(AH 1364 BK 1400)
018 "DIA CIRC CONCR
0650/1010 LEN=0038 INSTALLED UNKN
HILL RD
(T677)
0650/0842 BMSSEN 28/0075/0650/0393
0650/0406 1 0 0045 0 03 0825+49
WET WEATHER
0650/0393 BMSBG 28/0075/0650/0393
036 "DIA CIRC CONCR
0650/0056 LEN=0056 INSTALLED 2016
036 "DIA CIRC METAL
0650/0042 LEN=0052 INSTALLED 2016
152952 FT 1 0 00045 0 03 0821+38
STECK RD
(T563)
0650/0000 LENGTH(AH 1400 BK 2029)

```

```

0640/0622 015 "DIA CINSTC ALLCNCR UNKN
LEN=0027 CINSTC ALLCNCR UNKN
015 "DIA CINSTC ALLCNCR UNKN
0640/0438 LEN=0027 CINSTC ALLCNCR UNKN
150923 FT 1000045H 002039 BK 030200
0640/0000 LENGTH(AH)

```

```









147903 FT 1 0 00045 0 03 0770+96
          PIGEON HILL RD
          (T561)
0630/0000 LENGTH(AH 3020 BK 1243)
          030"H 00"W MULT METAL
0620/0927 LEN=0036 INSTALLED UNKN
          WET WEATHER
          STRUCTURE LENGTH 11 FT
0620/0923 BMSID 28/0075/0620/0923

          015 "DIA CIRC CONCR
0620/0232 LEN=0036 INSTALLED UNKN

```

EXTRACT DATE: 11/25/2024 ROADWAY MANAGEMENT SYSTEM PAGE NUMBER: 94
PRINT DATE: 11/26/2024 SLD COUNTY/SR - ANNUAL PRINT COUNTY: FRANKLIN

DIR: B TOTAL LEN: 41.681 MI. DIST: 08-3 SR: 75
LEFT MUN: METAL T RIGHT MUN: METAL T

| | | | |
|----------------------------------|--|---|---|
| 146660 FT | | 146660 FT | 1 0 00045 0 03 0758+53 |
| |  |  |  0620/0000 LENGTH(AH 1243 BK 1902) |
| | | | 0610/1500 BMSSEN 28/0075/0610/1481 |
| | | | 1 0 00045 0 03 0754+32 |
| | | | TR.W.BR.CONO |
| | | 0610/1481 | BMSBG 28/0075/0610/1481 |
| | | | 018 "DIA CIRC CONCR |
| | | 0610/0868 | LEN=0036 INSTALLED UNKN |
| | | 144758 FT | |
| 1 0 00045 0 03 0739+51 144758 FT | |  |  0610/0000 LENGTH(AH 1902 BK 1506) |
| TURNPIKE RAMP RD | | | 018 "DIA CIRC CONCR |
| (TNPK) | | | LEN=0042 INSTALLED UNKN |
| 0610/0000 | | 0600/0949 | |
| | | | 018 "DIA CIRC CONCR |
| | | 0600/0218 | LEN=0036 INSTALLED UNKN |
| 143252 FT | | 143252 FT | 1 0 00045 0 03 0720+22 |
| | |  | 0600/0000 LENGTH(AH 1506 BK 2995) |
| | | | |
| | | 140257 FT | 1 0 00045 0 03 0690+27 |
| | | | SPRINGTOWN RD |
| | | | (T556) |
| | |  | 0590/0000 LENGTH(AH 2995 BK 2282) |
| | | | 048 "DIA CIRC CONCR |
| | | 0580/2256 | LEN=0042 INSTALLED UNKN |
| | | | |
| | | 0580/0966 | 014"H 23"W ELLIP CONC |
| | | | LEN=0040 INSTALLED 2016 |
| | | | 018 "DIA CIRC CONCR |
| | | 0580/0312 | LEN=0036 INSTALLED UNKN |
| 137975 FT | | 137975 FT | 1 0 00045 0 03 0667+45 |
| | |  | 0580/0000 LENGTH(AH 2282 BK 2594) |
| | | | 018 "DIA CIRC CONCR |
| | | 0570/1852 | LEN=0045 INSTALLED UNKN |
| | | | 018 "DIA CIRC CONCR |
| | | 0570/1004 | LEN=0036 INSTALLED UNKN |

EXTRACT DATE: 11/25/2024 ROADWAY MANAGEMENT SYSTEM PAGE NUMBER: 93
PRINT DATE: 11/26/2024 SLD COUNTY/SR - ANNUAL PRINT COUNTY: FRANKLIN

DIR: B TOTAL LEN: 41.681 MI. DIST: 08-3 SR: 75
LEFT MUN: METAL T RIGHT MUN: METAL T

1 0 00045 0 02 0641+51 135381 FT
BACK RD
(T576) 0570/0000

1 0 00045 0 02 0623+17 133547 FT
BURNT CABINS RD
(SR4004 SEG 0060/0000) 0560/0000

131124 FT

128654 FT

BACK RD
(T576)

0530/1400

135381 FT

5 0570/0000 LENGTH(AH 2594 BK 1834)

0560/1095 014"H 23"W ELLIP CONC

LEN=0038 INSTALLED 2016

0560/0574 015"DIA CIRC CONCR

LEN=0033 INSTALLED UNKN

133547 FT HORSE VALLEY RD

5 0560/0000 (SR4004 SEG 0060/0000)

LENGTH(AH 1834 BK 2423)

014"H 23"W ELLIP CONC

LEN=0048 INSTALLED 2016

0550/1230 015"DIA CIRC CONCR

LEN=0038 INSTALLED UNKN

0550/0215 018"DIA CIRC CONCR

LEN=0043 INSTALLED 2015

5 0550/0000 1 0 00045 0 02 0597+96

LENGTH(AH 2423 BK 2470)

0540/1764 018"DIA CIRC CONCR

LEN=0043 INSTALLED 2015

0540/1331 018"DIA CIRC CONCR

LEN=0048 INSTALLED 2015

0540/0411 018"DIA CIRC CONCR

LEN=0048 INSTALLED 2015

5 0540/0000 1 0 00045 0 02 0573+26

LENGTH(AH 2470 BK 2945)

0530/2941 015"DIA CIRC CONCR

LEN=0048 INSTALLED UNKN

0530/2506 018"DIA CIRC CONCR

LEN=0043 INSTALLED 2015

0530/1791 036"DIA CIRC CONCR

LEN=0078 INSTALLED UNKN

0530/1698 018"DIA CIRC CONCR

LEN=0042 INSTALLED UNKN

0530/1562 018"DIA CIRC CONCR

LEN=0090 INSTALLED UNKN

WINEMAN RD

(T578)

018"DIA CIRC CONCR

EXTRACT DATE: 11/25/2024 ROADWAY MANAGEMENT SYSTEM PAGE NUMBER: 92
PRINT DATE: 11/26/2024 SLD COUNTY/SR - ANNUAL PRINT COUNTY: FRANKLIN

DIR: B TOTAL LEN: 41.681 MI. DIST: 08-3 SR: 75
LEFT MUN: METAL T RIGHT MUN: METAL T

125709 FT

123374 FT

121011 FT













119680 FT

| | | |
|-----------|--------------------------|----------------|
| 0530/1381 | LEN=0053 | INSTALLED 2015 |
| 0530/0923 | LEN=0043 | INSTALLED 2015 |
| 0530/0052 | LEN=0072 | INSTALLED UNKN |
| 125709 FT | 1 0 00045 0 02 0543+81 | |
| 0530/0000 | LENGTH(AH 2945 BK 2335) | |
| 0520/2195 | LEN=0048 | INSTALLED UNKN |
| 0520/1277 | LEN=0042 | INSTALLED UNKN |
| 0520/0762 | LEN=0045 | INSTALLED UNKN |
| 123374 FT | 1 0 00045 0 02 0521+02 | |
| 0520/0000 | LENGTH(AH 2335 BK 2363) | |
| 0510/1742 | LEN=0045 | INSTALLED UNKN |
| 121011 FT | 1 0 00045 0 02 0497+75 | |
| 0510/0000 | LENGTH(AH 2363 BK 1331) | |
| 119680 FT | 1 0 00045 0 02 0484+44 | |
| 0500/0000 | LENGTH(AH 1331 BK 2318) | |
| 0490/1892 | LEN=0036 | INSTALLED UNKN |
| 0490/1010 | LEN=0040 | INSTALLED UNKN |
| 0490/0311 | LEN=0040 | INSTALLED 2015 |
| 0490/0105 | LEN=0048 | INSTALLED UNKN |
| 0490/0079 | BMS EN 28/0075/0490/0067 | |

1 0 00045 0 02 0461+96
SWEETWATER RD

WET WEATHER

DIR: B TOTAL LEN: 41.681 MI. DIST: 08-3 SR: 75
LEFT MUN: METAL T RIGHT MUN: METAL T

| | | | | |
|------------------------|-----------|--|-----------|--|
| (T554) | 0490/0067 |  | 0490/0067 | BMSBG 28/0075/0490/0067 |
| | 117362 FT | | 0490/0015 | BMSSEN 28/0075/0490/0000 |
| | | | 117362 FT | 1 0 00045 0 02 0461+65 |
| | | | | TRIB W BR CONOCO CHEAGUE |
| | | | 0490/0000 | BMSBG 28/0075/0490/0000 |
| | | | | LENGTH(AH 2318 BK 2077) |
| | 115285 FT | | 115285 FT | 1 0 00045 0 02 0440+54 |
| | | | 0480/0000 | LENGTH(AH 2077 BK 2550) |
| | |  | 0470/1650 | 048 "DIA CIRC CONCR LEN=0048 INSTALLED UNKN |
| | |  | 0470/0622 | 018 "DIA CIRC CONCR LEN=0042 INSTALLED UNKN |
| | |  | 0470/0216 | 024 "DIA CIRC CONCR LEN=0066 INSTALLED UNKN |
| | |  | 0470/0211 | 030 "DIA CIRC CONCR LEN=0066 INSTALLED UNKN |
| 1 0 00045 0 02 0412+67 | 112735 FT | | 112735 FT | |
| SWEETWATER RD | | | | |
| (T554) | 0470/0000 |  | 0470/0000 | LENGTH(AH 2550 BK 2110) |
| | | | 0460/2060 | 048 "DIA CIRC CONCR LEN=0045 INSTALLED UNKN |
| | |  | 0460/1403 | 018 "DIA CIRC CONCR LEN=0045 INSTALLED UNKN |
| | |  | 0460/1080 | 018 "DIA CIRC CONCR LEN=0045 INSTALLED UNKN |
| | |  | 0460/0598 | 018 "DIA CIRC CONCR LEN=0045 INSTALLED UNKN |
| | |  | 0460/0217 | 024 "DIA CIRC CONCR LEN=0046 INSTALLED UNKN |
| | |  | 0460/0006 | 024 "DIA CIRC CONCR LEN=0045 INSTALLED UNKN |
| | 110625 FT | | 110625 FT | 1 0 00045 0 02 0391+57 |
| | | | | CARRICK RD |
| | | | 0460/0000 | (T553) LENGTH(AH 2110 BK 2895) |
| | |  | 0450/2197 | 036 "DIA CIRC METAL LEN=0036 INSTALLED UNKN |
| | | | | 018 "DIA CIRC CONCR |

EXTRACT DATE: 11/25/2024 ROADWAY MANAGEMENT SYSTEM PAGE NUMBER: 90
PRINT DATE: 11/26/2024 SLD COUNTY/SR - ANNUAL PRINT COUNTY: FRANKLIN

DIR: B TOTAL LEN: 41.681 MI. DIST: 08-3 SR: 75
LEFT MUN: METAL T RIGHT MUN: METAL T

| | | | | |
|-----------|-----------|--------------|-------------------|----------|
| | 0450/1597 | LEN=0042 | INSTALLED | UNKN |
| | | 018 "DIA | CIRC | CONCR |
| | 0450/0984 | LEN=0040 | INSTALLED | UNKN |
| | | 018 "DIA | CIRC | CONCR |
| | 0450/0691 | LEN=0040 | INSTALLED | UNKN |
| 107730 FT | 107730 FT | 1 0 00045 | 0 02 0362+62 | |
| | | 036 "DIA | CIRC | CONCR |
| | | LEN=0048 | INSTALLED | UNKN |
| | 0450/0000 | LENGTH(AH | 2895 | BK 2071) |
| | | 018 "DIA | CIRC | CONCR |
| | 0440/1743 | LEN=0045 | INSTALLED | UNKN |
| | | 024 "DIA | CIRC | CONCR |
| | 0440/0660 | LEN=0060 | INSTALLED | UNKN |
| | | 018 "DIA | CIRC | CONCR |
| | 0440/0287 | LEN=0054 | INSTALLED | UNKN |
| | | 048 "DIA | CIRC | CONCR |
| | 0440/0003 | LEN=0052 | INSTALLED | UNKN |
| 105659 FT | 105659 FT | 1 0 00045 | 0 02 0341+91 | |
| | 0440/0000 | LENGTH(AH | 2071 | BK 2408) |
| | | 018 "DIA | CIRC | CONCR |
| | 0430/1182 | LEN=0045 | INSTALLED | UNKN |
| | | 018 "DIA | CIRC | CONCR |
| | 0430/0535 | LEN=0036 | INSTALLED | UNKN |
| 103251 FT | 103251 FT | 1 0 00045 | 0 02 0320+11 | |
| | | 048 "DIA | CIRC | CONCR |
| | | LEN=0042 | INSTALLED | UNKN |
| | 0430/0000 | LENGTH(AH | 2408 | BK 1106) |
| | | 015 "H 21 "W | ELLIP | METAL |
| | 0420/0467 | LEN=0042 | INSTALLED | UNKN |
| | | 018 "DIA | CIRC | CONCR |
| | 0420/0090 | LEN=0047 | INSTALLED | UNKN |
| | 0420/0021 | BMSSEN | 28/0075/0420/0000 | |
| 102145 FT | 102145 FT | 1 0 00045 | 0 02 0309+05 | |
| | | TR.W.BR.CONO | | |
| | | BMSBG | 28/0075/0420/0000 | |
| | 0420/0000 | LENGTH(AH | 1106 | BK 2113) |
| | | 018 "DIA | CIRC | CONCR |
| | 0410/1640 | LEN=0036 | INSTALLED | UNKN |

STUMPY LN
(T600)

0410/1608

EXTRACT DATE: 11/25/2024 ROADWAY MANAGEMENT SYSTEM PAGE NUMBER: 89
PRINT DATE: 11/26/2024 SLD COUNTY/SR - ANNUAL PRINT COUNTY: FRANKLIN

DIR: B TOTAL LEN: 41.681 MI. DIST: 08-3 SR: 75
LEFT MUN: METAL T RIGHT MUN: METAL T

100032 FT

097005 FT

093781 FT

| | |
|-----------|--|
| 0410/0511 | 018 " DIA CIRC CONCR LEN=0038 INSTALLED UNKN |
| 0410/0005 | 072 "H 72 "W CONC STRUCT LEN=0102 INSTALLED UNKN |
| 100032 FT | 1 0 00045 0 02 0287+13 TR.W.BR.CONO STRUCTURE LENGTH 8 FT BMSID 28/0075/0410/0000 |
| 0410/0000 | LENGTH(AH 2113 BK 3027) 018 " DIA CIRC CONCR |
| 0400/2879 | LEN=0042 INSTALLED UNKN |
| 0400/2245 | 018 " DIA CIRC CONCR LEN=0044 INSTALLED UNKN |
| 0400/1368 | 048 " DIA CIRC CONCR LEN=0046 INSTALLED UNKN |
| 0400/0749 | 015 " DIA CIRC CONCR LEN=0040 INSTALLED UNKN |
| 0400/0212 | 018 " DIA CIRC CONCR LEN=0046 INSTALLED UNKN |
| 097005 FT | 1 0 00045 0 02 0256+86 048 " DIA CIRC CONCR LEN=0050 INSTALLED UNKN |
| 0400/0000 | LENGTH(AH 3027 BK 3224) |
| 0390/2266 | 018 " DIA CIRC CONCR LEN=0043 INSTALLED UNKN |
| 0390/1876 | 048 " DIA CIRC CONCR LEN=0064 INSTALLED UNKN |
| 0390/1584 | 018 " DIA CIRC CONCR LEN=0060 INSTALLED UNKN |
| 0390/1128 | 018 " DIA CIRC CONCR LEN=0063 INSTALLED UNKN |
| 0390/0799 | 018 " DIA CIRC CONCR LEN=0048 INSTALLED UNKN |
| 0390/0630 | 024 " DIA CIRC CONCR LEN=0065 INSTALLED UNKN |
| 0390/0392 | 024 " DIA CIRC CONCR LEN=0065 INSTALLED UNKN |
| 093781 FT | 1 0 00045 0 02 0224+62 |
| 0390/0000 | LENGTH(AH 3224 BK 2696) 018 " DIA CIRC CONCR |
| 0380/2541 | LEN=0052 INSTALLED UNKN |
| 0380/2282 | 018 " DIA CIRC CONCR LEN=0046 INSTALLED UNKN |
| | 018 " DIA CIRC CONCR |

EXTRACT DATE: 11/25/2024 ROADWAY MANAGEMENT SYSTEM PAGE NUMBER: 88
PRINT DATE: 11/26/2024 SLD COUNTY/SR - ANNUAL PRINT COUNTY: FRANKLIN

DIR: B TOTAL LEN: 41.681 MI. DIST: 08-3 SR: 75
LEFT MUN: METAL T RIGHT MUN: METAL T

| | | | | | |
|---------------------------------------|-----------|----------------|--------------------------|--------------|-------|
| | | 0380/2125 | LEN=0052 | INSTALLED | UNKN |
| | | 018 "DIA | CIRC | CONCR | |
| | | 0380/1874 | LEN=0042 | INSTALLED | UNKN |
| | | 018 "DIA | CIRC | CONCR | |
| | | 0380/1705 | LEN=0042 | INSTALLED | UNKN |
| | | 018 "DIA | CIRC | CONCR | |
| | | 0380/1462 | LEN=0048 | INSTALLED | UNKN |
| | | 018 "DIA | CIRC | CONCR | |
| | | 0380/1108 | LEN=0046 | INSTALLED | UNKN |
| | | 018 "DIA | CIRC | CONCR | |
| | | 0380/0748 | LEN=0045 | INSTALLED | UNKN |
| 091085 FT | | 091085 FT | 1 0 00045 | 0 02 0197+66 | |
| | | 072 "DIA | CIRC | METAL | |
| | | LEN=0064 | INSTALLED | UNKN | |
| | | 0380/0000 | LENGTH(AH 2696 | BK 2761) | |
| | | 018 "DIA | CIRC | CONCR | |
| | | 0370/2329 | LEN=0033 | INSTALLED | UNKN |
| | | 018 "DIA | CIRC | CONCR | |
| | | 0370/1635 | LEN=0054 | INSTALLED | UNKN |
| | | 018 "DIA | CIRC | CONCR | |
| | | 0370/1200 | LEN=0053 | INSTALLED | UNKN |
| RICHMOND RD (SR4003 SEG 0010/0000) | 0370/1166 | | | | |
| | | 0370/0855 | 072"H 72"W CONC | STRUCT | |
| | | 018 "DIA | CIRC | CONCR | |
| | | LEN=0037 | INSTALLED | UNKN | |
| 088324 FT | | 0370/0387 | LEN=0037 | INSTALLED | UNKN |
| | | 0370/0016 | BMSSEN 28/0075/0370/0000 | | |
| | | 088324 FT | 1 0 00045 | 0 01 0170+05 | |
| | | BRICKER RUN | | | |
| | | 0370/0000 | BMSBG 28/0075/0370/0000 | | |
| | | LENGTH(AH 2761 | BK 2532) | | |
| BRICKER LN (TWP) | 0360/2514 | | | | |
| | | 0360/2495 | 024 "DIA | CIRC | CONCR |
| | | LEN=0050 | INSTALLED | UNKN | |
| | | 0360/2283 | 024 "DIA | CIRC | CONCR |
| | | LEN=0050 | INSTALLED | UNKN | |
| | | 0360/1657 | 024 "DIA | CIRC | CONCR |
| | | LEN=0049 | INSTALLED | UNKN | |
| | | 0360/1231 | 018 "DIA | CIRC | CONCR |
| | | LEN=0062 | INSTALLED | UNKN | |
| | | 0360/0592 | 018 "DIA | CIRC | CONCR |
| | | LEN=0060 | INSTALLED | UNKN | |
| 085792 FT | | 085792 FT | 1 0 00045 | 0 01 0145+02 | |
| | | 0360/0000 | LENGTH(AH 2532 | BK 2485) | |

EXTRACT DATE: 11/25/2024 ROADWAY MANAGEMENT SYSTEM PAGE NUMBER: 87
PRINT DATE: 11/26/2024 SLD COUNTY/SR - ANNUAL PRINT COUNTY: FRANKLIN

DIR: B TOTAL LEN: 41.681 MI. DIST: 08-3 SR: 75
LEFT MUN: METAL T RIGHT MUN: METAL T

LAVEVIEW DR
(TWP)

0350/2343

==

---|---

0350/1883

018 "DIA CIRC CONCR
LEN=0056 INSTALLED UNKN

---|---

0350/1732

018 "DIA CIRC CONCR
LEN=0065 INSTALLED UNKN

---|---

0350/1265

024 "DIA CIRC CONCR
LEN=0063 INSTALLED UNKN

---|---

0350/1066

030 "DIA CIRC CONCR
LEN=0065 INSTALLED UNKN

---|---

0350/0771

024 "DIA CIRC CONCR
LEN=0065 INSTALLED UNKN

083307 FT

083307 FT

1 0 00045 0 01 0120+17
5 0350/0000 LENGTH(AH 2485 BK 1555)

---|---

0340/0825

024 "DIA CIRC CONCR
LEN=0150 INSTALLED UNKN

---|---

0340/0693

018 "DIA CIRC CONCR
LEN=0072 INSTALLED UNKN

---|---

0340/0510

018 "DIA CIRC CONCR
LEN=0060 INSTALLED UNKN

---|---

0340/0205

030 "DIA CIRC CONCR
LEN=0047 INSTALLED UNKN

---|---

0340/0065

015 "DIA CIRC CONCR
LEN=0047 INSTALLED UNKN

081752 FT

081752 FT

1 0 00045 0 01 0104+62
5 0340/0000 LENGTH(AH 1555 BK 1774)

---|---

0330/1621

024 "DIA CIRC CONCR
LEN=0058 INSTALLED UNKN

---|---

0330/1062

015 "DIA CIRC CONCR
LEN=0068 INSTALLED UNKN

---|---

0330/0744

024 "DIA CIRC CONCR
LEN=0050 INSTALLED UNKN

---|---

0330/0477

015 "DIA CIRC CONCR
LEN=0050 INSTALLED UNKN

---|---

0330/0325

015 "DIA CIRC CONCR
LEN=0045 INSTALLED UNKN

079978 FT

079978 FT

1 0 00045 0 01 0086+88
036 "DIA CIRC CONCR
LEN=0049 INSTALLED UNKN

---|---

5 0330/0000

METAL
PETERS T
LENGTH(AH 1774 BK 1734)

---|---

0320/1105

015 "DIA CIRC CONCR
LEN=0046 INSTALLED UNKN

---|---

0320/0565

015 "DIA CIRC CONCR
LEN=0001 INSTALLED UNKN

---|---

0320/0013

BMS EN 28/0075/0320/0000

EXTRACT DATE: 11/25/2024 ROADWAY MANAGEMENT SYSTEM PAGE NUMBER: 86
PRINT DATE: 11/26/2024 SLD COUNTY/SR - ANNUAL PRINT COUNTY: FRANKLIN

DIR: B TOTAL LEN: 41.681 MI. DIST: 08-3 SR: 75
LEFT MUN: PETERS T RIGHT MUN: PETERS T

078244 FT

078244 FT 1 0 00045 0 01 0069+54
TOWNSHIP RUN
BMSBG 28/0075/0320/0000
5 0320/0000 LENGTH(AH 1734 BK 3490)

0310/2586 036"H 60"W ELLIP METAL
LEN=0044 INSTALLED UNKN
018"DIA CIRC CONCR
0310/2295 LEN=0062 INSTALLED UNKN
018"DIA CIRC CONCR
0310/1719 LEN=0045 INSTALLED UNKN
018"DIA CIRC CONCR
0310/1534 LEN=0039 INSTALLED UNKN
018"DIA CIR PLASTIC
0310/1185 LEN=0040 INSTALLED UNKN

074754 FT

0310/0336 018"DIA CIRC CONCR
LEN=0039 INSTALLED UNKN
074754 FT 1 0 00045 0 01 0033+79
5 0310/0000 LENGTH(AH 3490 BK 3400)
027"DIA CIRC CONCR
0300/2964 LEN=0042 INSTALLED UNKN

0300/1725 024"DIA CIRC CONCR
LEN=0036 INSTALLED UNKN

0300/0505 BMSBN 28/0075/0300/0492
1 0 00045 0 00 0004+82
ROCKY HOL.

0300/0492 BMSBG 28/0075/0300/0492
071354 FT MAIN ST
(SR4002 SEG 0020/0000)
5 0300/0000 LENGTH(AH 3400 BK 2056)
018"DIA CIRC CONCR
0290/2012 LEN=0051 INSTALLED UNKN

0290/0987 024"DIA CIRC CONCR
LEN=0074 INSTALLED UNKN
MULLEN ST
(T442)
0290/0561 012"DIA CIRC CONCR
LEN=0052 INSTALLED UNKN
FROM 0030/0091 SH
0290/0194 (CONN)

1 0 00045 0 00 0000+00 071354 FT
MAIN ST
(SR4002 SEG 0020/0000) 0300/0000

EXTRACT DATE: 11/25/2024 ROADWAY MANAGEMENT SYSTEM PAGE NUMBER: 85
PRINT DATE: 11/26/2024 SLD COUNTY/SR - ANNUAL PRINT COUNTY: FRANKLIN

DIR: B TOTAL LEN: 41.681 MI. DIST: 08-3 SR: 75
LEFT MUN: PETERS T RIGHT MUN: PETERS T

TO 0030/0091 SH
(CONN)

0290/0172

069298 FT

FROM 0030/0090 SH
(CONN)

0280/2970

066120 FT

MOUNTAIN RD
(SR3011 SEG 0090/1628) 0270/2049

==
-- --
0290/0143 018 "DIA CIRC CONCR
LEN=0163 INSTALLED UNKN
069298 FT 2 0 28002 0 04 0921+08
NC PATH VALLEY RD
LINCOLN HW
(SR0030 SEG 0090/0734)
MFC BEGIN = C
5 0290/0000 LENGTH(AH 2056 BK 3178)
024 "DIA CIRC CONCR
LEN=0054 INSTALLED UNKN
TO 0030/0090 SH
0280/2979 (CONN)
018 "DIA CIRC CONCR
LEN=0036 INSTALLED UNKN
018 "DIA CIRC CONCR
LEN=0037 INSTALLED UNKN
SUNRISE LN
(T423)
024 "DIA CIRC CONCR
LEN=0070 INSTALLED UNKN
018 "DIA CIRC CONCR
LEN=0062 INSTALLED UNKN
066120 FT 2 0 28002 0 04 0888+98
HAWBAKER DR
(T406)
5 0280/0000 LENGTH(AH 3178 BK 2524)
TR.W.BR.CONO
STRUCTURE LENGTH 12 FT
0270/2450 BMSID 28/0075/0270/2450
024 "DIA CIRC CONCR
LEN=0062 INSTALLED UNKN
018 "DIA CIRC METAL
LEN=0054 INSTALLED UNKN
018 "DIA CIRC METAL
LEN=0036 INSTALLED UNKN
018 "DIA CIRC METAL
LEN=0045 INSTALLED UNKN

EXTRACT DATE: 11/25/2024 ROADWAY MANAGEMENT SYSTEM PAGE NUMBER: 84
PRINT DATE: 11/26/2024 SLD COUNTY/SR - ANNUAL PRINT COUNTY: FRANKLIN

DIR: B TOTAL LEN: 41.681 MI. DIST: 08-3 SR: 75
LEFT MUN: PETERS T RIGHT MUN: PETERS T

| | | | |
|----------------------------------|-----|-------------|---|
| 063596 FT | | 063596 FT | 2 0 28002 0 03 0864+97 |
| | | 5 0270/0000 | LENGTH(AH 2524 BK 2313) |
| | --- | 0260/1127 | 015 "DIA CIRC METAL LEN=0037 INSTALLED UNKN |
| 061283 FT | ⌒ | 0260/0022 | BMS EN 28/0075/0260/0000 |
| | | 061283 FT | 2 0 28002 0 03 0842+08 |
| | ⌒ | 5 0260/0000 | BUCKS RUN BMSBG 28/0075/0260/0000 LENGTH(AH 2313 BK 3085) |
| | --- | 0250/2079 | 030 "DIA CIRC METAL LEN=0054 INSTALLED UNKN |
| 2 0 28002 0 03 0811+32 058198 FT | | 058198 FT | LEMAR RD |
| LONG LN | = | 5 0250/0000 | (SR3007 SEG 0190/3046) |
| (T407) | == | | LENGTH(AH 3085 BK 1733) |
| 0250/0000 | --- | 0240/0869 | 018 "DIA CIRC CONCR LEN=0054 INSTALLED UNKN |
| | --- | 0240/0319 | 018 "DIA CIRC CONCR LEN=0054 INSTALLED UNKN |
| 056465 FT | --- | 056465 FT | 2 0 28038 0 00 0124+42 |
| | --- | 5 0240/0000 | LENGTH(AH 1733 BK 1867) |
| | --- | 0230/1669 | 024 "DIA CIRC CONCR LEN=0058 INSTALLED UNKN |
| | --- | 0230/1062 | 018 "DIA CIRC CONCR LEN=0071 INSTALLED UNKN |
| | --- | 0230/0524 | 060 "DIA CIRC CONCR LEN=0086 INSTALLED UNKN |
| 054598 FT | --- | 054598 FT | 2 0 28038 0 00 0106+17 |
| | --- | 5 0230/0000 | LENGTH(AH 1867 BK 3360) |
| | --- | 0220/3360 | 066 "DIA CIRC CONCR LEN=0050 INSTALLED UNKN |
| | --- | 0220/2719 | 018 "DIA CIRC CONCR LEN=0042 INSTALLED UNKN |
| | --- | 0220/1747 | 018 "DIA CIRC CONCR LEN=0046 INSTALLED UNKN |

EXTRACT DATE: 11/25/2024 ROADWAY MANAGEMENT SYSTEM PAGE NUMBER: 83
PRINT DATE: 11/26/2024 SLD COUNTY/SR - ANNUAL PRINT COUNTY: FRANKLIN

DIR: B TOTAL LEN: 41.681 MI. DIST: 08-3 SR: 75
LEFT MUN: PETERS T RIGHT MUN: PETERS T

DICKEYS RD
(T405)

0220/1364

0220/1445

018 "DIA CIRC CONCR
LEN=0056 INSTALLED UNKN

051238 FT

0220/0319

018 "DIA CIRC CONCR
LEN=0048 INSTALLED UNKN

0220/0036

024 "DIA CIRC CONCR
LEN=0042 INSTALLED UNKN

051238 FT

2 0 28038 0 00 0072+57

ORCHARD RD

0220/0000

(SR3024 SEG 0010/0000)
LENGTH(AH 3360 BK 2267)

0210/1660

001 "H 01 "W **UNKNOWN**
LEN=0001 INSTALLED UNKN

0210/1510

BMSSEN 28/0075/0210/1465

2 0 28038 0 00 0064+66

BUCK RUN

0210/1465

BMSBG 28/0075/0210/1465

0210/1340

018 "DIA CIRC CONCR
LEN=0032 INSTALLED UNKN

0210/1111

018 "DIA CIRC CONCR
LEN=0039 INSTALLED UNKN

048971 FT

048971 FT

2 0 28038 0 00 0050+01

0210/0000

LENGTH(AH 2267 BK 3121)

0200/3076

024 "DIA CIRC CONCR
LEN=0051 INSTALLED UNKN

0200/2423

018 "DIA CIRC CONCR
LEN=0050 INSTALLED UNKN

0200/1517

024 "DIA CIRC CONCR
LEN=0072 INSTALLED UNKN

J. BUCHANAN HIGH SCHOOL
(GOVT)

0200/0616

045850 FT

0200/0015

BMSSEN 28/0075/0200/0000

045850 FT

2 0 28038 0 00 0018+71

TR. CONOCHGUE

0200/0000

BMSBG 28/0075/0200/0000
LENGTH(AH 3121 BK 1881)

0190/1669

018 "DIA CIRC CONCR
LEN=0032 INSTALLED UNKN

EXTRACT DATE: 11/25/2024 ROADWAY MANAGEMENT SYSTEM PAGE NUMBER: 82
PRINT DATE: 11/26/2024 SLD COUNTY/SR - ANNUAL PRINT COUNTY: FRANKLIN

DIR: B TOTAL LEN: 41.681 MI. DIST: 08-3 SR: 75
LEFT MUN: PETERS T RIGHT MUN: PETERS T

| Location | Segment | Length | Material | Status |
|---------------------------------|-----------|-----------|-------------------------|-------------------------|
| J. BUCHANAN MIDDLE SCHOO (GOVT) | 0190/0853 | 0190/1259 | 018 "DIA CIRC CONCR | LEN=0036 INSTALLED UNKN |
| J. BUCHANAN MIDDLE SCHOO (GOVT) | 0190/0368 | 0190/0946 | 018 "DIA CIRC CONCR | LEN=0032 INSTALLED UNKN |
| J. BUCHANAN MIDDLE SCHOO (PRDR) | 0180/3150 | 0190/0438 | 018 "DIA CIRC CONCR | LEN=0033 INSTALLED UNKN |
| FOX RD (TWP) | 0180/1380 | 0190/0274 | FROM 0416/0180 SH | (CONN) |
| KEEFER DR (TWP) | 0180/0000 | 043969 FT | 2 0 28038 0 00 0000+00 | MERCERSBURG RD |
| BLACK RD (BORO) | 0170/1240 | 0190/0000 | (SR0416 SEG 0180/0000) | LENGTH(AH 1881 BK 3488) |
| HARBAUGH DR (BORO) | 0170/0690 | 0180/1924 | 018 "DIA CIRC METAL | LEN=0041 INSTALLED UNKN |
| | | 0180/1744 | PETERS | MERCERSBURG B |
| | | 0180/0569 | MERCERSBURG | PETERS T |
| | | 040481 FT | LANDIS DR | (TWP) |
| | | 0180/0000 | LENGTH(AH 3488 BK 2581) | 018 "DIA CIRC METAL |
| | | 0170/2270 | LEN=0059 INSTALLED UNKN | PETERS |
| | | 0170/1969 | MERCERSBURG B | |
| | | 0170/1069 | 018 "DIA CIRC METAL | LEN=0040 INSTALLED UNKN |
| | | 0170/0660 | 018 "DIA CIRC METAL | LEN=0039 INSTALLED UNKN |
| | | 0170/0634 | D L MARTIN DR | (BORO) |
| | | 0170/0585 | 018 "DIA CIRC METAL | LEN=0073 INSTALLED UNKN |

EXTRACT DATE: 11/25/2024 ROADWAY MANAGEMENT SYSTEM PAGE NUMBER: 81
PRINT DATE: 11/26/2024 SLD COUNTY/SR - ANNUAL PRINT COUNTY: FRANKLIN

DIR: B TOTAL LEN: 41.681 MI. DIST: 08-3 SR: 75
LEFT MUN: MERCERSBURG B RIGHT MUN: MERCERSBURG B

1 0 00341 0 00 0000+00 037900 FT
MAIN ST
(SR0016 SEG 0140/1040)
JOHNSTONS LN
(BORO)

0170/0000
037900 FT

FAIRVIEW AV
(BORO)

0160/0660

1 1 01594 0 00 0106+99 036473 FT
GRANDVIEW AV
(BORO)

0160/0000

033800 FT

031317 FT

037900 FT FRY ST
(BORO)
INTER-BK MAIN ST
(SR0016 SEG 0140/1040)
LTH AH 002581 BK 000100
037900 FT
7164/0000 LTH AH 000100 BK 001427
INTER-AHD MAIN ST
(SR0016 SEG 0160/0000)
CONSTITUTION AV
(BORO)
MAIN ST
(SR0016 SEG 0160/0000)
0160/1427 018 "DIA CIR PLASTIC
LEN=0040 INSTALLED UNKN
MERCERSBURG
0160/1386 MONTGOMERY T
018 "DIA CIRC CONCR
0160/1360 LEN=0028 INSTALLED UNKN

MONTGOMERY
MERCERSBURG B
0160/0435
036473 FT
0160/0000 LENGTH(AH 1427 BK 2673)
MERCERSBURG
MONTGOMERY T
021 "DIA CIR PLASTIC
LEN=0031 INSTALLED UNKN
0150/2285
0150/2250 015"H 21"W ELLIP METAL
LEN=0034 INSTALLED UNKN
0150/1054 018 "DIA CIR PLASTIC
LEN=0040 INSTALLED UNKN
0150/0573
033800 FT 1 1 01594 0 00 0079+66
0150/0000 LENGTH(AH 2673 BK 2483)
024 "DIA CIR PLASTIC
LEN=0040 INSTALLED UNKN
0140/1184
031317 FT 1 1 01594 0 00 0054+83
060"H 72"W CONC STRUCT
LEN=0042 INSTALLED UNKN
0140/0000 LENGTH(AH 2483 BK 2987)

EXTRACT DATE: 11/25/2024 ROADWAY MANAGEMENT SYSTEM PAGE NUMBER: 80
PRINT DATE: 11/26/2024 SLD COUNTY/SR - ANNUAL PRINT COUNTY: FRANKLIN

DIR: B TOTAL LEN: 41.681 MI. DIST: 08-3 SR: 75
LEFT MUN: MONTGOMERY T RIGHT MUN: MONTGOMERY T

| | | | |
|-------------------------|-------|-----------|---|
| | -- -- | 0130/2527 | 018 "DIA CIR PLASTIC LEN=0040 INSTALLED UNKN |
| | -- -- | 0130/2366 | 024"H 48"W CONC STRUCT LEN=0034 INSTALLED UNKN |
| | -- -- | 0130/1818 | 018 "DIA CIR PLASTIC LEN=0040 INSTALLED UNKN |
| | -- -- | 0130/1555 | 013"H 17"W ELLIPTICAL* LEN=0035 INSTALLED UNKN |
| | -- -- | 0130/0790 | 018 "DIA CIR PLASTIC LEN=0030 INSTALLED UNKN |
| | -- -- | 0130/0546 | 015 "DIA CIR PLASTIC LEN=0032 INSTALLED UNKN |
| 028330 FT | == | 0130/0348 | MONTGOMERY ELEM. SCHOOL (PRDR) |
| | == | 028330 FT | 1 1 01594 0 00 0024+96 MONTGOMERY ELEM. SCHOOL (PRDR) |
| | == | 0130/0000 | LENGTH(AH 2987 BK 2496) |
| | -- -- | 0120/1695 | 018 "DIA CIR PLASTIC LEN=0002 INSTALLED UNKN |
| 025834 FT | | 025834 FT | 1 1 01594 0 00 0000+00 SHIMPSTOWN RD (T307) |
| SHIMPSTOWN RD (T307) | == | 0120/0000 | LENGTH(AH 2496 BK 2445) |
| 0120/0000 | -- -- | 0110/2417 | 018 "DIA CIRC CONCR LEN=0131 INSTALLED UNKN |
| | -- -- | 0110/1869 | 030 "DIA CIRC CONCR LEN=0054 INSTALLED UNKN |
| | -- -- | 0110/1484 | 018 "DIA CIRC CONCR LEN=0052 INSTALLED UNKN |
| 023389 FT | -- -- | 0110/0392 | 018 "DIA CIRC CONCR LEN=0044 INSTALLED UNKN |
| | -- -- | 023389 FT | 2 0 28036 0 00 0235+36 |
| | -- -- | 0110/0000 | LENGTH(AH 2445 BK 1981) |
| | -- -- | 0100/1933 | 024 "DIA CIRC CONCR LEN=0050 INSTALLED UNKN |
| | == | 0100/1292 | REEDER RD (T329) |
| | -- -- | 0100/0653 | 024 "DIA CIRC CONCR LEN=0050 INSTALLED UNKN |

EXTRACT DATE: 11/25/2024 ROADWAY MANAGEMENT SYSTEM PAGE NUMBER: 79
PRINT DATE: 11/26/2024 SLD COUNTY/SR - ANNUAL PRINT COUNTY: FRANKLIN

DIR: B TOTAL LEN: 41.681 MI. DIST: 08-3 SR: 75
LEFT MUN: MONTGOMERY T RIGHT MUN: MONTGOMERY T

| | | | | | | | | |
|--|---|---|---|---|---|-------------|--------------------------|---------|
| 021408 FT | - | - | - | - | - | 021408 FT | 2 0 28036 0 00 | 0215+32 |
| | | | | | | 5 0100/0000 | LENGTH(AH 1981 BK 2391) | |
| | | | | | | 0090/2102 | 018 "DIA CIRC CONCR | |
| | | | | | | 0090/1550 | LEN=0036 INSTALLED UNKN | |
| | | | | | | | 030 "DIA CIRC CONCR | |
| | | | | | | | LEN=0073 INSTALLED UNKN | |
| | | | | | | 0090/0641 | 018 "DIA CIRC CONCR | |
| | | | | | | | LEN=0040 INSTALLED UNKN | |
| 019017 FT | - | - | - | - | - | 019017 FT | 2 0 28036 0 01 | 0191+41 |
| | | | | | | 5 0090/0000 | LENGTH(AH 2391 BK 2260) | |
| | | | | | | 0080/2255 | 018 "DIA CIR PLASTIC | |
| | | | | | | | LEN=0035 INSTALLED UNKN | |
| | | | | | | 0080/0765 | BMS EN 28/0075/0080/0618 | |
| | | | | | | | 2 0 28036 0 01 | 0174+40 |
| | | | | | | | LICKING CK. | |
| | | | | | | 0080/0618 | BMS BG 28/0075/0080/0618 | |
| | | | | | | 0080/0162 | 015 "DIA CIRC METAL | |
| | | | | | | | LEN=0032 INSTALLED UNKN | |
| | | | | | | 0080/0042 | 018 "DIA CIR PLASTIC | |
| | | | | | | | LEN=0030 INSTALLED UNKN | |
| CLAY LICK RD (T313) | = | = | = | = | = | 0080/0027 | | |
| | | | | | | 016757 FT | | |
| | | | | | | 016757 FT | 2 0 28036 0 00 | 0167+63 |
| | | | | | | | WELSH RUN RD | |
| | | | | | | 5 0080/0000 | (SR0995 SEG 0010/0000) | |
| | | | | | | 0070/0980 | LENGTH(AH 2260 BK 1329) | |
| | | | | | | | 018 "DIA CIRC CONCR | |
| | | | | | | 0070/0776 | LEN=0036 INSTALLED UNKN | |
| | | | | | | | 018 "DIA CIRC CONCR | |
| | | | | | | 0070/0533 | LEN=0040 INSTALLED UNKN | |
| | | | | | | | 018 "DIA CIRC CONCR | |
| | | | | | | 0070/0029 | LEN=0044 INSTALLED UNKN | |
| | | | | | | 015428 FT | 030 "DIA CIRC CONCR | |
| | | | | | | | LEN=0062 INSTALLED UNKN | |
| 2 0 28036 0 00 0154+34 015428 FT TWO TOP RD (T320) | = | = | = | = | = | 5 0070/0000 | LENGTH(AH 1329 BK 2961) | |
| | | | | | | | | |
| | | | | | | 0060/2259 | 018 "DIA CIRC CONCR | |
| | | | | | | | LEN=0109 INSTALLED UNKN | |
| | | | | | | 0060/1887 | 018 "DIA CIRC CONCR | |
| | | | | | | | LEN=0052 INSTALLED UNKN | |
| | | | | | | | 024 "DIA CIRC CONCR | |

EXTRACT DATE: 11/25/2024 ROADWAY MANAGEMENT SYSTEM PAGE NUMBER: 78
PRINT DATE: 11/26/2024 SLD COUNTY/SR - ANNUAL PRINT COUNTY: FRANKLIN

DIR: B TOTAL LEN: 41.681 MI. DIST: 08-3 SR: 75
LEFT MUN: MONTGOMERY T RIGHT MUN: MONTGOMERY T

HUNTER RD
(T311)

012467 FT

0050/0050
009953 FT

008037 FT

| | | |
|-----------|--|----------------|
| 0060/1462 | LEN=0062 | INSTALLED UNKN |
| 0060/0646 | 018 "DIA CIRC CONCR LEN=0054 | INSTALLED UNKN |
| 0060/0367 | 018 "DIA CIRC CONCR LEN=0054 | INSTALLED UNKN |
| 0060/0046 | 018 "DIA CIRC CONCR LEN=0054 | INSTALLED UNKN |
| 012467 FT | 2 0 28036 0 00 0124+73 | |
| 0060/0000 | LENGTH(AH 2961 BK 2514) 018 "DIA CIRC CONCR | |
| 0050/1921 | LEN=0044 | INSTALLED UNKN |
| 0050/1681 | 018 "DIA CIRC CONCR LEN=0050 | INSTALLED UNKN |
| 0050/0613 | 018 "DIA CIRC CONCR LEN=0045 | INSTALLED UNKN |
| 0050/0216 | 036 "DIA CIRC CONCR LEN=0051 | INSTALLED UNKN |
| 0050/0012 | BMS EN 28/0075/0050/0000 2 0 28036 0 00 0099+59 | |
| 009953 FT | TRIB. LCKNG C | |
| 0050/0000 | BMSBG 28/0075/0050/0000 LENGTH(AH 2514 BK 1916) | |
| 0040/1846 | GARNES RD (T311) | |
| 0040/1165 | 018 "DIA CIRC CONCR LEN=0049 | INSTALLED UNKN |
| 0040/0741 | TRIB. LICKING STRUCTURE LENGTH 14 FT BMSID 28/0075/0040/0741 | |
| 008037 FT | 2 0 28036 0 00 0080+21 | |
| 0040/0000 | ROYER RD (T321) LENGTH(AH 1916 BK 2802) | |
| 0030/2490 | 018 "DIA CIRC CONCR LEN=0046 | INSTALLED UNKN |
| 0030/1702 | 018 "DIA CIRC CONCR LEN=0033 | INSTALLED UNKN |
| 0030/0943 | 018 "DIA CIRC CONCR LEN=0082 | INSTALLED UNKN |
| | 030 "DIA CIRC CONCR | |

EXTRACT DATE: 11/25/2024 ROADWAY MANAGEMENT SYSTEM PAGE NUMBER: 77
PRINT DATE: 11/26/2024 SLD COUNTY/SR - ANNUAL PRINT COUNTY: FRANKLIN

DIR: B TOTAL LEN: 41.681 MI. DIST: 08-3 SR: 75
LEFT MUN: MONTGOMERY T RIGHT MUN: MONTGOMERY T

| | | | | | |
|--|-----------|-----------|--------------------------|-----------|------|
| | 005235 FT | 0030/0108 | LEN=0060 | INSTALLED | UNKN |
| | | 0030/0025 | BMSSEN 28/0075/0030/0000 | | |
| | | 005235 FT | 2 0 28036 0 00 0052+43 | | |
| | | | WELSH RUN | | |
| | | 0030/0000 | BMSBG 28/0075/0030/0000 | | |
| | | | LENGTH(AH 2802 BK 2759) | | |
| | | 0020/2670 | 018 "DIA CIRC CONCR | | |
| | | | LEN=0066 | INSTALLED | UNKN |
| | | 0020/2486 | 018 "DIA CIRC CONCR | | |
| | | | LEN=0060 | INSTALLED | UNKN |
| | | | 018 "DIA CIRC CONCR | | |
| | | 0020/1787 | LEN=0053 | INSTALLED | UNKN |
| | | | 024 "DIA CIRC CONCR | | |
| | | 0020/1722 | LEN=0063 | INSTALLED | UNKN |
| | | | 018 "DIA CIRC CONCR | | |
| | | 0020/1322 | LEN=0049 | INSTALLED | UNKN |
| | | | 018 "DIA CIR PLASTIC | | |
| | | 0020/0963 | LEN=0045 | INSTALLED | UNKN |
| | | | 018 "DIA CIRC CONCR | | |
| | | 0020/0655 | LEN=0050 | INSTALLED | UNKN |
| | | | 018 "DIA CIRC CONCR | | |
| | | 0020/0212 | LEN=0054 | INSTALLED | UNKN |
| | 002476 FT | 002476 FT | 2 0 28036 0 00 0024+97 | | |
| | | 0020/0000 | LENGTH(AH 2759 BK 2476) | | |
| | | | 018 "DIA CIRC CONCR | | |
| | | 0010/2308 | LEN=0068 | INSTALLED | UNKN |
| | | | 018 "DIA CIRC CONCR | | |
| | | 0010/2054 | LEN=0033 | INSTALLED | UNKN |
| | | | 018 "DIA CIRC CONCR | | |
| | | 0010/1330 | LEN=0036 | INSTALLED | UNKN |
| | | | 018 "DIA CIRC CONCR | | |
| | | 0010/1186 | LEN=0037 | INSTALLED | UNKN |
| | | | 018 "DIA CIRC CONCR | | |
| | | 0010/0893 | LEN=0046 | INSTALLED | UNKN |
| | | | 030 "DIA CIRC CONCR | | |
| | | 0010/0626 | LEN=0050 | INSTALLED | UNKN |
| | | | 015 "DIA CIRC CONCR | | |
| | | 0010/0028 | LEN=0031 | INSTALLED | UNKN |
| | 000000 FT | 000000 FT | 2 0 28036 0 00 0000+00 | | |
| | | | NC FOR | | |
| | | | INTER-BK | | |
| | | | ORT LOUDON RD | | |
| | | | MARYLAND STATE LINE | | |
| | | | (STBD) | | |
| | | | MFC BEGIN = D | | |
| | | 0010/0000 | LENGTH(AH 2476 BK 0000) | | |

NOB RD (T655)

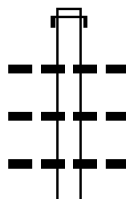
0010/2020

SECRIST RD (T654)

0010/1268

EXTRACT DATE: 11/25/2024 ROADWAY MANAGEMENT SYSTEM PAGE NUMBER: 76
 PRINT DATE: 11/26/2024 SLD COUNTY/SR - ANNUAL PRINT COUNTY: FRANKLIN
 DIR: B TOTAL LEN: 28.578 MI. DIST: 08-3 SR: 30
 LEFT MUN: GREENE T RIGHT MUN: GREENE T

150892 FT



150735 FT AH-ADAMS (01)
 INTER-AHD LINCOLN HW
 0600/3850 (SR0030 SEG 0010/0000)
 01B "DIA CIRC CONCR
 0600/3352 LEN=0045 INSTALLED UNKN
 01B "DIA CIRC CONCR
 0600/3004 LEN=0068 INSTALLED UNKN
 01B "DIA CIRC CONCR
 0600/2642 LEN=0068 INSTALLED UNKN
 01B "DIA CIRC CONCR

EXTRACT DATE: 11/25/2024 ROADWAY MANAGEMENT SYSTEM PAGE NUMBER: 75
PRINT DATE: 11/26/2024 SLD COUNTY/SR - ANNUAL PRINT COUNTY: FRANKLIN

DIR: B TOTAL LEN: 28.578 MI. DIST: 08-3 SR: 30
LEFT MUN: GREENE T RIGHT MUN: GREENE T

PINE GROVE RD
(SR0233 SEG 0210/0000) 0600/1335

147042 FT

015"H 21"W ELLIP CONC
LEN=0060 INSTALLED UNKN 0591/0706

1 0 00043 0 00 0508+50 146142 FT
MFC BEGIN = B
LENGTH(AH 0900 BK 2361) 0591/0000

143781 FT

0600/2203 LEN=0077 INSTALLED UNKN
018 "DIA CIRC CONCR
0600/1935 LEN=0083 INSTALLED UNKN

ROCKY MOUNTAIN RD
(SR0233 SEG 0210/0000)

0600/1335
0600/1249 BMS EN 28/0030/0600/1232
1 0 00043 0 00 0538+51

ROCKY MT. CK.
BMSBG 28/0030/0600/1232
018 "DIA CIRC CONCR

0600/1199
0600/1094 LEN=0038 INSTALLED UNKN
018 "DIA CIRC CONCR

0600/0781 LEN=0044 INSTALLED UNKN
018 "DIA CIRC CONCR

0600/0084 LEN=0080 INSTALLED UNKN
146885 FT
1 0 00043 0 00 0538+51
MFC BEGIN = B

5 0600/0000 LENGTH(AH 3850 BK 0900)

145985 FT 1 0 00043 0 00 0508+50
MFC BEGIN = B
5 0590/0000 LENGTH(AH 0900 BK 2361)

018 "DIA CIRC CONCR
0584/2248 LEN=0036 INSTALLED UNKN
018 "DIA CIRC CONCR

0584/1788 LEN=0075 INSTALLED UNKN
018 "DIA CIRC CONCR
0584/1442 LEN=0065 INSTALLED UNKN

018 "DIA CIRC CONCR
0584/1224 LEN=0064 INSTALLED UNKN

018 "DIA CIRC CONCR
0584/0462 LEN=0069 INSTALLED UNKN
143624 FT
0 0 00000 0 00 0000+00

5 0584/0000 LENGTH(AH 2361 BK 2052)
018 "DIA CIRC CONCR
0580/2052 LEN=0025 INSTALLED UNKN

018 "DIA CIRC CONCR
0580/1585 LEN=0078 INSTALLED UNKN
018 "DIA CIRC CONCR

0580/1309 LEN=0070 INSTALLED UNKN
018 "DIA CIRC CONCR
0580/0981 LEN=0078 INSTALLED UNKN

018 "DIA CIRC CONCR

EXTRACT DATE: 11/25/2024 ROADWAY MANAGEMENT SYSTEM PAGE NUMBER: 74
PRINT DATE: 11/26/2024 SLD COUNTY/SR - ANNUAL PRINT COUNTY: FRANKLIN

DIR: B TOTAL LEN: 28.578 MI. DIST: 08-3 SR: 30
LEFT MUN: GREENE T RIGHT MUN: GREENE T

| | | | | | |
|--|-----------|-----------|---------------|----------------|----------|
| | 141729 FT | 0580/0524 | LEN=0060 | INSTALLED | UNKN |
| | | 018 "DIA | CIRC | CONCR | |
| | | 0580/0280 | LEN=0058 | INSTALLED | UNKN |
| | | 141572 FT | 1 0 00043 | 0 00 | 0468+80 |
| | | | MT UNION RD | | |
| | | | (T555) | | |
| | | 0580/0000 | LENGTH(AH | 2052 | BK 3671) |
| | | 018 "DIA | CIRC | CONCR | |
| | | 0570/3511 | LEN=0099 | INSTALLED | UNKN |
| | | 018 "DIA | CIRC | CONCR | |
| | | 0570/3401 | LEN=0063 | INSTALLED | UNKN |
| | | | 018 "DIA | CIRC | CONCR |
| | | 0570/2604 | LEN=0067 | INSTALLED | UNKN |
| | | 018 "DIA | CIRC | CONCR | |
| | | 0570/2447 | LEN=0073 | INSTALLED | UNKN |
| | | 018 "DIA | CIRC | CONCR | |
| | | 0570/2142 | LEN=0070 | INSTALLED | UNKN |
| | | 018 "DIA | CIRC | CONCR | |
| | | 0570/1683 | LEN=0072 | INSTALLED | UNKN |
| | | | PERRY RD | | |
| | | | (T702) | | |
| | | 0570/1206 | TRAILER | PARK RD | |
| | | | (PRDR) | | |
| | | 0570/0936 | 018 "DIA | CIRC | CONCR |
| | | 0570/0925 | LEN=0125 | INSTALLED | UNKN |
| | | | KECKS CR | | |
| | | | (TWP) | | |
| | | 0570/0785 | 018 "DIA | CIRC | CONCR |
| | | 0570/0547 | LEN=0099 | INSTALLED | UNKN |
| | | 137901 FT | 1 0 00043 | 0 00 | 0432+09 |
| | | | MT CYDONIA RD | | |
| | | | (T666) | | |
| | | 0570/0000 | LENGTH(AH | 3671 | BK 1733) |
| | | | STUMP RUN | | |
| | | | STRUCTURE | LENGTH | 10 FT |
| | | 0560/1627 | BMSID 28/ | 0030/0560/1627 | |
| | | 024 "DIA | CIRC | CONCR | |
| | | 0560/1304 | LEN=0072 | INSTALLED | UNKN |
| | | 018 "DIA | CIRC | CONCR | |
| | | 0560/1100 | LEN=0070 | INSTALLED | UNKN |
| | | | 018 "DIA | CIRC | CONCR |
| | | 0560/0607 | LEN=0060 | INSTALLED | UNKN |
| | | 018 "DIA | CIRC | CONCR | |
| | | 0560/0530 | LEN=0060 | INSTALLED | UNKN |
| | | 018 "DIA | CIRC | CONCR | |
| | | 0560/0241 | LEN=0060 | INSTALLED | UNKN |

BLACK GAP RD
(SR0997 SEG 0330/0000) 0560/0607

BRONSON RD
(T554) 0560/0235
BRONSON RD

EXTRACT DATE: 11/25/2024 ROADWAY MANAGEMENT SYSTEM PAGE NUMBER: 73
PRINT DATE: 11/26/2024 SLD COUNTY/SR - ANNUAL PRINT COUNTY: FRANKLIN

DIR: B TOTAL LEN: 28.578 MI. DIST: 08-3 SR: 30
LEFT MUN: GREENE T RIGHT MUN: GREENE T

(T554)

0560/0125
136325 FT

MAIN ST
(SR9106 SEG 0010/0000) 0550/0102
133711 FT

FROM 1008/0070 SH
(CONN) 0540/3688

MAIN ST
(SR1008 SEG 0070/1186) 0540/3578

| | |
|-----------------|-------------------------|
| 136168 FT | 1 0 00043 0 00 0414+76 |
| | ANTHONY HW |
| 5 0560/0000 | (SR0997 SEG 0320/3532) |
| | LENGTH(AH 1733 BK 2614) |
| 024 "DIA | CIRC CONCR |
| 0550/2368 | LEN=0070 INSTALLED UNKN |
| 024 "DIA | CIRC CONCR |
| 0550/1957 | LEN=0075 INSTALLED UNKN |
| 024 "DIA | CIRC CONCR |
| 0550/1267 | LEN=0078 INSTALLED UNKN |
| 018 "DIA | CIRC CONCR |
| 0550/0936 | LEN=0068 INSTALLED UNKN |
| 018 "DIA | CIRC CONCR |
| 0550/0595 | LEN=0072 INSTALLED UNKN |
| 048 "DIA | CIRC CONCR |
| 0550/0254 | LEN=0070 INSTALLED UNKN |
| 018 "DIA | CIRC CONCR |
| 0550/0102 | LEN=0054 INSTALLED UNKN |
| 133554 FT | 1 0 00043 0 00 0388+44 |
| | NEW LN |
| 5 0550/0000 | (T610) |
| | LENGTH(AH 2614 BK 3765) |
| 018 "DIA | CIRC CONCR |
| 0540/3670 | LEN=0066 INSTALLED UNKN |
| 018 "DIA | CIRC CONCR |
| 0540/2898 | LEN=0063 INSTALLED UNKN |
| CAMEO DR | |
| 0540/2519 | (PRDR) |
| 018 "DIA | CIRC CONCR |
| 0540/2218 | LEN=0070 INSTALLED UNKN |
| 018 "DIA | CIRC CONCR |
| 0540/1766 | LEN=0014 INSTALLED UNKN |
| MEDALLION DR | |
| 0540/1364 | (TWP) |
| 018 "DIA | CIRC CONCR |
| 0540/0918 | LEN=0060 INSTALLED UNKN |
| MARLETTE DR | |
| 0540/0733 | (PRDR) |
| 018 "DIA | CIRC CONCR |
| 0540/0453 | LEN=0057 INSTALLED UNKN |
| TRAILER PARK RD | |
| 0540/0445 | (PRDR) |
| 018 "DIA | CIRC CONCR |

DIR: B TOTAL LEN: 28.578 MI.
LEFT MUN: GREENE T

DIST: 08-3 SR: 30
RIGHT MUN: GREENE T

CHICKENTOWN RD
(T570)

1 2 9 9 4 6 F T

0540/0000

1 2 7 5 5 4 F T

1 2 4 2 4 0 F T

MOUNTAIN VIEW AV
(T517)

0510/1875

| | | | | |
|-----|--|-----------|-------------------------|------------------|
| | | 0540/0115 | LEN=0060 | INSTALLED UNKN |
| | | 129789 FT | 1 0 00043 0 00 | 0350+98 |
| | | | (APRA) | SCHAFFS MOBILE H |
| | | | CHICKENTOWN LN | |
| | | | (PRDR) | |
| ROE | | 0540/0000 | LENGTH(AH 3765 BK 2392) | |
| | | 0530/2315 | 018 "DIA CIRC CONCR | |
| | | | LEN=0077 | INSTALLED UNKN |
| | | | 018 "DIA CIRC CONCR | |
| | | 0530/1137 | LEN=0099 | INSTALLED UNKN |
| | | | HARTZELL DR | |
| | | 0530/1023 | (T415) | |
| | | | 018 "DIA CIRC CONCR | |
| | | 0530/0828 | LEN=0062 | INSTALLED UNKN |
| | | | 018 "DIA CIRC CONCR | |
| | | 0530/0263 | LEN=0030 | INSTALLED 1998 |
| | | 127397 FT | 1 0 00043 0 00 | 0327+06 |
| | | | MONT ALTO RD | |
| | | | (SR2031 SEG 0120/0590) | |
| | | 0530/0000 | LENGTH(AH 2392 BK 3314) | |
| | | | GREENE | |
| | | 0520/3039 | GUILFORD T | |
| | | | 018 "DIA CIRC CONCR | |
| | | 0520/2805 | LEN=0030 | INSTALLED UNKN |
| | | | 018 "DIA CIRC CONCR | |
| | | 0520/2598 | LEN=0085 | INSTALLED UNKN |
| | | | 018 "DIA CIRC METAL | |
| | | 0520/2240 | LEN=0078 | INSTALLED UNKN |
| | | | FAYETTE ST | |
| | | 0520/2230 | (T500) | |
| | | | MILLER DR | |
| | | 0520/1428 | (T527) | |
| | | | JOYCE DR | |
| | | 0520/1011 | (T539) | |
| | | | 024 "DIA CIRC CONCR | |
| | | 0520/0942 | LEN=0066 | INSTALLED UNKN |
| | | | RITCHEY RD | |
| | | 0520/0586 | (T510) | |
| | | 124083 FT | 1 0 00043 0 00 | 0293+64 |
| | | | DYMOND AV | |
| | | | (T516) | |
| | | 0520/0000 | LENGTH(AH 3314 BK 2273) | |
| | | | CRIDER AV | |
| | | 0510/1344 | (T530) | |

EXTRACT DATE: 11/25/2024 ROADWAY MANAGEMENT SYSTEM PAGE NUMBER: 71
PRINT DATE: 11/26/2024 SLD COUNTY/SR - ANNUAL PRINT COUNTY: FRANKLIN

DIR: B TOTAL LEN: 28.578 MI. DIST: 08-3 SR: 30
LEFT MUN: GUILFORD T RIGHT MUN: GUILFORD T

| | | | |
|--|------|--------------------------|--|
| | --- | 0510/1153 | 018 "DIA CIRC CONCR LEN=0074 INSTALLED UNKN |
| 121967 FT | --- | 0510/0030 121810 FT | 024 "DIA CIRC CONCR LEN=0045 INSTALLED UNKN 1 0 00043 0 00 0270+91 LINCOLN TE (T508) |
| | == | 5 0510/0000 | LENGTH(AH 2273 BK 1567) |
| | --- | 0500/1398 | 024 "DIA CIRC CONCR LEN=0075 INSTALLED UNKN |
| | --- | 0500/1198 | 018 "DIA CIRC CONCR LEN=0075 INSTALLED UNKN |
| 120400 FT | | 120243 FT 5 0500/0000 | 1 0 00043 0 00 0255+51 LENGTH(AH 1567 BK 2611) TRIB CONOCOC STRUCTURE LENGTH 51 FT BMSID 28/0030/0490/2349 |
| | >--- | 0490/2349 | |
| | --- | 0490/1085 | 024 "DIA CIRC CONCR LEN=0072 INSTALLED UNKN |
| | == | 0490/0869 | NORLO DR (T552) |
| MAIN ST (SR1008 SEG 0010/0000) TO 1008/0010 SH (CONN) | == | | |
| | == | | |
| | | 117632 FT | 1 0 00043 0 00 0229+10 DOWNEY DR (T463) |
| | == | 5 0490/0000 | LENGTH(AH 2611 BK 1781) |
| MAIN ST (SR9104 SEG 0010/0393) | == | 0482/1552 | MAIN ST (SR9104 SEG 0010/0393) |
| | == | 0482/1500 | FOREST LN (T474) |
| | == | 0482/1088 | MCDERMOTT ST (T476) |
| 116008 FT | : | 115851 FT | 0 0 00000 0 00 0000+00 (APRA) COUNTRYSIDE HOME SPRING VALLEY RD (T512) |
| SUNNYSIDE DR | POE | | MFC BEGIN = B |

EXTRACT DATE: 11/25/2024 ROADWAY MANAGEMENT SYSTEM PAGE NUMBER: 70
PRINT DATE: 11/26/2024 SLD COUNTY/SR - ANNUAL PRINT COUNTY: FRANKLIN

DIR: B TOTAL LEN: 28.578 MI. DIST: 08-3 SR: 30
LEFT MUN: GUILFORD T RIGHT MUN: GUILFORD T

| | | | | |
|--|-----------|----|-------------|--|
| (T408) | 0482/0000 | == | 5 0482/0000 | LENGTH(AH 1781 BK 2013) |
| RAGGED EDGE RD (T607) RAGGED EDGE RD (SR1003 SEG 0010/0000) | 0473/1249 | == | 0472/1238 | RAGGED EDGE RD (T607) RAGGED EDGE RD (SR1003 SEG 0010/0000) |
| FARM LN (T521) | 0473/0761 | == | 0472/0749 | FARM LN (T521) |
| 0 0 00000 0 00 0000+00 113981 FT | | | 113838 FT | 0 0 00000 0 00 0000+00 |
| BRIAR LN (T468) | | | | BRIAR LN (T468) |
| LENGTH(AH 2027 BK 1207) 0473/0000 | 5 | == | 5 0472/0000 | LENGTH(AH 2013 BK 1225) |
| HIGHLAND RD (T522) | 0463/0518 | == | | HIGHLAND RD (T522) |
| OVERHILL DR (T472) | 0463/0429 | == | 0462/0495 | OVERHILL DR (T472) |
| 0 0 00000 0 00 0000+00 112774 FT | | | 112613 FT | 0 0 00000 0 00 0000+00 |
| ST JOHNS DR (T580) | | | | ST JOHNS DR (T580) |
| GARMAN DR (T515) | | | | GARMAN DR (T515) |
| LENGTH(AH 1207 BK 2228) 0463/0000 | 5 | == | 5 0462/0000 | LENGTH(AH 1225 BK 2225) |
| TRACTOR SUPPLY DR (PRDR) | | | | TRACTOR SUPPLY DR (PRDR) |
| WAL-MART DR (PRDR) | 0455/0629 | == | 0454/0628 | WAL-MART DR (PRDR) |
| 0 0 00000 0 00 0000+00 110546 FT | | | 110388 FT | 0 0 00000 0 00 0000+00 |
| OLLIES PZ (PRDR) | | | | OLLIES PZ (PRDR) |
| LINCOLN WAY PZ (PRDR) | | | | LINCOLN WAY PZ (PRDR) |
| LENGTH(AH 2228 BK 2473) 0455/0000 | 5 | == | 5 0454/0000 | LENGTH(AH 2225 BK 2476) |
| OLLIES PLAZA (PRDR) | | | | OLLIES PLAZA (PRDR) |
| LINCOLN WAY PLAZA (PRDR) | | | | LINCOLN WAY PLAZA (PRDR) |

EXTRACT DATE: 11/25/2024 ROADWAY MANAGEMENT SYSTEM PAGE NUMBER: 69
PRINT DATE: 11/26/2024 SLD COUNTY/SR - ANNUAL PRINT COUNTY: FRANKLIN

DIR: B TOTAL LEN: 28.578 MI. DIST: 08-3 SR: 30
LEFT MUN: GUILFORD T RIGHT MUN: GUILFORD T

| | 00 | 0000 | 00 | | 00 | 0000 | 00 | |
|---|----|------|-----|---|-----------|------|----|---|
| 0453/2473 | | | | | | | | 0452/2476 |
| MOWER RD (T430) | 00 | 0000 | 00 | | 00 | 0000 | 00 | MOWER RD (T430) |
| 0453/1151 | == | == | | | 0452/1155 | | | |
| CHERRY AV (T539) | | | | | 0452/0771 | | | CHERRY AV (T539) |
| KEYSTONE AV (T419) | | | | | 0452/0449 | | | KEYSTONE AV (T419) |
| 0 0 00000 0 00 0000+00 108073 FT | | | | | 107912 FT | | | 0 0 00000 0 00 0000+00 |
| EDWARDS AV (T518) | | | | | | | | EDWARDS AV (T518) |
| LENGTH(AH 2473 BK 1966) 0453/0000 | 5 | == | == | 5 | 0452/0000 | | | LENGTH(AH 2476 BK 1966) |
| 0 0 00000 0 00 0000+00 106107 FT | | | | | 105946 FT | | | 0 0 00000 0 00 0000+00 |
| (APRA) VALLEY QUARRIES QUARRY RD (T514) | | | | | | | | (APRA) VALLEY QUARRIES QUARRY RD (T514) |
| LENGTH(AH 1966 BK 2413) 0443/0000 | 5 | POI | POI | 5 | 0442/0000 | | | LENGTH(AH 1966 BK 2413) |
| WILLOWBROOK DR (T462) | | | | | | | | WILLOWBROOK DR (T462) |
| 0433/1533 | == | | | | 0432/1517 | | | |
| | | | | | | | | |
| SHEETZ DR (PRDR) | 00 | 0000 | 00 | | 0432/0905 | | | SHEETZ DR (PRDR) |
| FRANKLIN CENTER PZ (PRDR) | | | | | 0432/0500 | | | FRANKLIN CENTER PZ (PRDR) |
| FRANKLIN FARM LN (T409) | 00 | 0000 | 00 | | 103533 FT | | | FRANKLIN FARM LN (T409) |
| 0 0 00000 0 00 0000+00 103694 FT | | | | | | | | 0 0 00000 0 00 0000+00 |
| FALLING SPRING RD (SR2029 SEG 0110/1121) | | | | | | | | FALLING SPRING RD (SR2029 SEG 0110/1121) |
| LENGTH(AH 2413 BK 2101) 0433/0000 | 5 | | | 5 | 0432/0000 | | | LENGTH(AH 2413 BK 2103) |
| TO 8009/0750 SH (CONN) | | | | | | | | FROM 8009/0010 SH (CONN) |
| 0423/1664 | == | | | | 0422/1652 | | | |
| RAMP H RD (SR8009 SEG 0750/0000) | | | | | | | | RAMP H RD (SR8009 SEG 0750/0000) |

EXTRACT DATE: 11/25/2024 ROADWAY MANAGEMENT SYSTEM PAGE NUMBER: 68
PRINT DATE: 11/26/2024 SLD COUNTY/SR - ANNUAL PRINT COUNTY: FRANKLIN

DIR: B TOTAL LEN: 28.578 MI. DIST: 08-3 SR: 30
LEFT MUN: GUILFORD T RIGHT MUN: GUILFORD T

RAMP G RD
(SR8009 SEG 0010/0592) 0423/1548

SIGN: 2 CHORD TRUSS
BMSID 28/0030/0422/1436 0423/1427

OP ID I-81 NB
28/0081/0154/0723 0423/1354

OP ID I-81 SB
28/0081/0155/0703 0423/1267

SIGN: 2 CHORD TRUSS
BMSID 28/0030/0422/1235 0423/1225

RAMP F RD
(SR8009 SEG 0500/0606)

RAMP E RD
(SR8009 SEG 0250/0000) 0423/1097

FROM 8009/0500 SH
(CONN) 0423/0980

FALLING SPR.
STRUCTURE LENGTH 16 FT
BMSID 28/0030/0422/0931 0423/0910

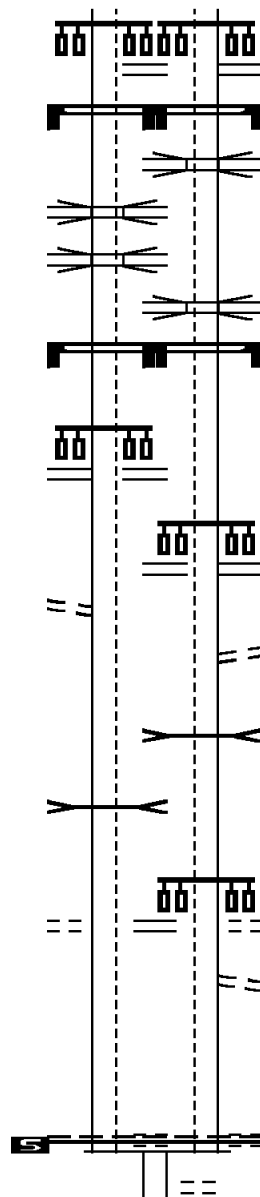
WALKER RD
(BORO)

STOUFFER AV
(BORO) 0423/0357

0 0 00000 0 00 0000+00 101593 FT
BRUMBAUGH AV
(BORO)

MFC BEGIN = B
GUILFORD

CHAMBERSBURG B
LENGTH(AH 2101 BK 1053) 0423/0000



0422/1556

0422/1436

0422/1373

0422/1267

0422/1235

0422/1096

0422/0973

0422/0931

0422/0357

0422/0038

101430 FT

0422/0000

0412/0858

RAMP G RD
(SR8009 SEG 0010/0592)

SIGN: 2 CHORD TRUSS
BMSID 28/0030/0422/1436

OP ID I-81 NB
28/0081/0154/0723

OP ID I-81 SB
28/0081/0155/0703

SIGN: 2 CHORD TRUSS
BMSID 28/0030/0422/1235

RAMP F RD
(SR8009 SEG 0500/0606)

RAMP E RD
(SR8009 SEG 0250/0000)

TO 8009/0250 SH
(CONN)

FALLING SPR.
STRUCTURE LENGTH 16 FT

BMSID 28/0030/0422/0931

WALKER RD
(BORO)

STOUFFER AV
(BORO)

BRUMBAUGH AV
(BORO)

0 0 00000 0 00 0000+00
BRUMBAUGH AV
(BORO)

MFC BEGIN = B
GUILFORD

CHAMBERSBURG B
LENGTH(AH 2103 BK 1053)

UNKNOWN RD

(BORO)

EXTRACT DATE: 11/25/2024 ROADWAY MANAGEMENT SYSTEM PAGE NUMBER: 67
PRINT DATE: 11/26/2024 SLD COUNTY/SR - ANNUAL PRINT COUNTY: FRANKLIN

DIR: B TOTAL LEN: 28.578 MI. DIST: 08-3 SR: 30
LEFT MUN: CHAMBERSBURG B RIGHT MUN: CHAMBERSBURG B

LIMEKILN DR
(BORO)

0412/0230
100540 FT

== ==

0412/0230
100377 FT
5 0412/0000

PLASTERER AV
(BORO)
0 0 00000 0 00 0000+00
LENGTH(AH 1053 BK 2610)

SEVENTH ST
(BORO)

0400/0917

==

0400/1943
0400/1814
0400/1485
0400/1262

COLDBROOK AV
(BORO)
UNNAMED AL
(BORO)
EIGHTH ST
(BORO)
UNNAMED AL
(BORO)

NC LINCOLN HW
SIXTH ST
(BORO)

097930 FT

==

0400/0545
0400/0050
097767 FT

EAST POINT AV
(BORO)
1 0 00043 0 00 0031+96
MFC BEGIN = B
5 0400/0000 LENGTH(AH 2610 BK 2953)

FIFTH AV
(BORO)

0391/2750

==
00 0000 00
==

0390/2763
0390/2637
0390/2551

UNNAMED AL
(BORO)
FIFTH AV
(BORO)
HESS AL
(BORO)

BROWN AL
(BORO)

0391/2460

==

0390/2376
0390/2266

BROWN AL
(BORO)
ALLISON AL
(BORO)
015" DIA CIRC METAL
LEN=0021 INSTALLED UNKN
FOURTH ST
(BORO)

FOURTH ST
(BORO)

0391/2116

==
00 0000 00
==

0390/2068

UNNAMED AL
(BORO)
FOURTH ST
(BORO)

0391/2008

==

0391/1990

==





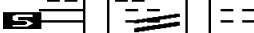



UNNAMED AL

DIR: B TOTAL LEN: 28.578 MI. DIST: 08-3 SR: 30
LEFT MUN: CHAMBERSBURG B RIGHT MUN: CHAMBERSBURG B

| | | | | | |
|----------------------------------|-----------|----|----|----------------------------|--|
| | | == | | 0390/1953 (BORO) | |
| | | | == | UNNAMED AL | |
| | | | | 0390/1941 (BORO) | |
| UNNAMED AL | | | | | |
| (BORO) | 0391/1886 | == | | | |
| | | | | | |
| | | | | 0390/1841 UNNAMED AL | |
| | | | | (BORO) | |
| CONSOLIDATED RAIL CORPO | | | | | |
| OVERPASS IS RR X-ING | 0391/1851 | == | | | |
| PENNCRAFT AV | | | | | |
| (BORO) | 0391/1741 | == | | | |
| | | | | | |
| | | | | 0390/1711 NORFOLK SOUTHERN | |
| UNNAMED AL | | | | OVERPASS IS RR X-ING | |
| (BORO) | 0391/1654 | == | | | |
| | | | | | |
| | | | | 0390/1616 UNNAMED AL | |
| UNNAMED AL | | | | (BORO) | |
| (BORO) | 0391/1509 | == | | | |
| | | | | | |
| | | | | 0390/1490 UNNAMED AL | |
| | | | | (BORO) | |
| | | | | 012 " DIA CIRC METAL | |
| | | | | LEN=0027 INSTALLED UNKN | |
| | | | | UNKNOWN AL | |
| | | | | 0390/1478 (BORO) | |
| | | | | UNNAMED AL | |
| | | | | 0390/1351 (BORO) | |
| THIRD ST | | | | THIRD ST | |
| (BORO) | | | | (BORO) | |
| | | | | | |
| | | | | 0390/1183 | |
| | | | | | |
| | | | | 0390/0881 HARRISON AV | |
| HARRISON AV | | | | (BORO) | |
| (BORO) | 0391/1200 | == | | | |
| UNNAMED AL | | | | | |
| (BORO) | 0391/0900 | == | | | |
| | | | | | |
| | | | | | |
| | | | | | |
| 012 "H 18 "W ELLIP CONC | | | | | |
| LEN=0042 INSTALLED UNKN | 0391/0641 | == | | | |
| SECOND ST | | | | | |
| (SR0011 SEG 0350/0582) | | | | | |
| | | | | | |
| | | | | 0390/0587 | |
| | | | | | |
| | | | | 0390/0568 | |
| | | | | 018 " DIA CIRC CONCR | |
| | | | | LEN=0027 INSTALLED UNKN | |
| CENTRAL AV | | | | CENTRAL AV | |
| (BORO) | 0391/0307 | == | | (BORO) | |
| | | | | 012 " DIA CAST IRON | |
| | | | | LEN=0057 INSTALLED UNKN | |
| | | | | | |
| | | | | | |
| 012 " DIA CIRC OTHER | | | | | |
| LEN=0005 INSTALLED UNKN | 0391/0102 | == | | | |
| | | | | | |
| | | | | | |
| | | | | 0390/0027 | |
| | | | | 018 " DIA CAST IRON | |
| | | | | LEN=0036 INSTALLED UNKN | |
| 1 0 00043 0 00 0000+00 094860 FT | | | | | |
| NC QUEEN ST | | | | | |

EXTRACT DATE: 11/25/2024 ROADWAY MANAGEMENT SYSTEM PAGE NUMBER: 65
PRINT DATE: 11/26/2024 SLD COUNTY/SR - ANNUAL PRINT COUNTY: FRANKLIN

DIR: B TOTAL LEN: 28.578 MI. DIST: 08-3 SR: 30
LEFT MUN: CHAMBERSBURG B RIGHT MUN: CHAMBERSBURG B

| | | | |
|---|---|-----------|--|
| CHAMBERSBURG - MAIN ST (BORO) MAIN ST (SR0011 SEG 0341/1190) | | | 094814 FT 2 0 28094 0 00 0047+36 NC QUEEN ST MAIN ST (SR0011 SEG 0341/0598) |
| LENGTH(AH 3070 BK 1137) 0391/0000 |  | | 0390/0000 LENGTH(AH 2953 BK 1014) |
| BLACK AV (BORO) | | == | |
| SPRING ST (BORO) | | 0381/0835 | |
| | | 0381/0761 | |
| | | == | |
| UNNAMED AL (BORO) | | 0381/0699 | |
| BMSSEN 28/0030/0381/0548 |  | 0381/0622 | |
| 1 0 00037 0 02 0939+66 | | | |
| TR CONOCO CHEAGUE CREEK | | | |
| BMSBG 28/0030/0381/0548 |  | 0381/0548 | |
| BURKHART ST (BORO) | | 0381/0476 | |
| | | == | |
| | | == | |
| HOOD ST (BORO) | | 0381/0399 | |
| 1 0 00037 0 02 0934+09 093723 FT | | | |
| FRANKLIN ST (BORO) | | | |
| FRANKLIN ST (SR4015 SEG 0010/0000) |  | | |
| LENGTH(AH 1137 BK 3083) 0381/0000 |  | | 0380/0000 |
| | | == | |
| | | == | |
| | | 0370/2960 | |
| | | 0370/2918 | |
| | | 0370/2790 | |
| |  | 0370/2715 | |
| |  | 0370/2673 | |
| UNNAMED AL (BORO) | | 0371/2636 | |
| FEDERAL ST (BORO) |  | 0371/2388 | |
| | | == | |
| UNNAMED AL (BORO) | | 0371/2129 | |
| | | == | |
| | | 0370/2247 | |
| | | | FEDERAL ST (BORO) |
| | | | 018 "DIA CAST IRON LEN=0036 INSTALLED UNKN |
| | | | 018 "DIA CIRC CONCR |

EXTRACT DATE: 11/25/2024 ROADWAY MANAGEMENT SYSTEM PAGE NUMBER: 64
PRINT DATE: 11/26/2024 SLD COUNTY/SR - ANNUAL PRINT COUNTY: FRANKLIN

DIR: B TOTAL LEN: 28.578 MI. DIST: 08-3 SR: 30
LEFT MUN: CHAMBERSBURG B RIGHT MUN: CHAMBERSBURG B

| | | | | | |
|---|-----------|----|-----------|--|---------------------|
| GARBER ST (BORO) | 0371/1902 | == | 0370/2215 | LEN=0033 | INSTALLED UNKN |
| CONNER AV (BORO) | 0371/1697 | == | 0370/2064 | DOUGLAS CT (BORO) | |
| GLEN ST (BORO) | 0371/1658 | == | | | |
| GRANDVIEW AV (BORO) | 0371/1210 | == | | | |
| MONTICELLO CT (BORO) | 0371/1126 | == | 0370/1306 | MONTICELLO CT (BORO) | |
| 018 "DIA CAST IRON LEN=0042 INSTALLED UNKN | 0371/1098 | == | 0370/1211 | 036 "DIA CIR PLASTIC LEN=0050 | INSTALLED UNKN |
| UNNAMED AL (BORO) | 0371/0901 | == | | | |
| ZENTMYER AL (BORO) | 0371/0663 | == | | | |
| CHAMBERSBURG HAMILTON T | 0371/0283 | == | 0370/0331 | CHAMBERSBURG HAMILTON T | |
| LINCOLN HW (SR9430 SEG 0010/3043) | 0371/0084 | == | 0370/0294 | 018 "DIA CIRC METAL LEN=0039 | INSTALLED UNKN |
| 1 0 00037 0 02 0903+26 090640 FT | | | 090670 FT | 2 0 28094 0 00 0000+00 | |
| LINCOLN HW (SR0030 SEG 0370/0000) | | | NC LO | LINCOLN HW (SR0030 SEG 0371/0000) | |
| SOLLENBERGER RD (SR4013 SEG 0010/0000) | | | | UDON ST SOLLENBERGER RD (SR4013 SEG 0010/0000) | |
| MFC BEGIN = B LENGTH(AH 3083 BK 2738) | 0371/0000 | == | 0370/0000 | MFC BEGIN = B LENGTH(AH 3130 BK 2738) | |
| LC TO WESTSIDE PZ (CONN) | 0360/1212 | == | 0360/2568 | T.E.BR.CONOE STRUCTURE LENGTH 10 FT | |
| WESTSIDE PZ (TWP) | 0360/1134 | == | 0360/1999 | BMSID 28/0030/0360/2568 018 "DIA CIRC CONCR | |
| LC FROM WESTSIDE PZ (CONN) | 0360/1037 | == | | LEN=0060 | INSTALLED UNKN |
| | | | | | 036 "DIA CIRC CONCR |

EXTRACT DATE: 11/25/2024 ROADWAY MANAGEMENT SYSTEM PAGE NUMBER: 63
PRINT DATE: 11/26/2024 SLD COUNTY/SR - ANNUAL PRINT COUNTY: FRANKLIN

DIR: B TOTAL LEN: 28.578 MI. DIST: 08-3 SR: 30
LEFT MUN: HAMILTON T RIGHT MUN: HAMILTON T

ERVIN DR
(T517)

0360/0392
087902 FT

CROTTLESTOWN RD
(T533)

0350/2497

SANDERS CR
(TWP)

0350/1156

NEW OXFORD MHP DR
(PRDR)

0350/0426
085219 FT

083003 FT

| | | |
|-----------|--|-------------------------|
| 0360/0942 | LEN=0099 | INSTALLED UNKN |
| 0360/0440 | HOOVER DR (T477) | |
| 087932 FT | 1 0 00037 0 02 | 0875+88 |
| 0360/0000 | HILLTOP DR (T478) | LENGTH(AH 2738 BK 2683) |
| 0350/2357 | PA NATIONAL GUARD DR (GOVT) | |
| 0350/2073 | 018 "DIA CIRC CONCR | LEN=0062 INSTALLED UNKN |
| 0350/1479 | 018 "DIA CIRC CONCR | LEN=0066 INSTALLED UNKN |
| 0350/1214 | 036 "DIA CIRC METAL | LEN=0110 INSTALLED UNKN |
| 0350/0426 | (APRA) NEW OXFORD MHP D | |
| 085249 FT | 1 0 00037 0 02 | 0849+33 |
| 0350/0000 | WARM SPRING RD (SR0995 SEG 0390/1421) | LENGTH(AH 2683 BK 2216) |
| 0340/1940 | 024 "DIA CIRC CONCR | LEN=0035 INSTALLED UNKN |
| 0340/0858 | 018 "DIA CIRC CONCR | LEN=0079 INSTALLED UNKN |
| 0340/0532 | 018 "DIA CIRC CONCR | LEN=0076 INSTALLED UNKN |
| 083033 FT | 1 0 00037 0 02 | 0826+75 |
| 0340/0000 | LENGTH(AH 2216 BK 2988) | |
| 0330/2904 | 024 "DIA CIRC CONCR | LEN=0084 INSTALLED UNKN |
| 0330/2250 | 072"H 21"W ELLIP CONC | LEN=0074 INSTALLED UNKN |
| 0330/2231 | TRIB TO BACK CREEK | STRUCTURE LENGTH 14 FT |
| 0330/1800 | BMSID 28/0030/0330/2231 | 048 "DIA CIRC CONCR |
| 0330/1278 | LEN=0080 INSTALLED UNKN | 036 "DIA CIRC CONCR |
| | LEN=0105 INSTALLED UNKN | |

EXTRACT DATE: 11/25/2024 ROADWAY MANAGEMENT SYSTEM PAGE NUMBER: 62
PRINT DATE: 11/26/2024 SLD COUNTY/SR - ANNUAL PRINT COUNTY: FRANKLIN

DIR: B TOTAL LEN: 28.578 MI. DIST: 08-3 SR: 30
LEFT MUN: HAMILTON T RIGHT MUN: HAMILTON T

1 0 00037 0 02 0796+87 080015 FT
SHATZER ORCHARD RD
(T593) 0330/0000

077969 FT

TOPAZ DR
(T448)

0310/2052

OPAL DR
(T447)

0310/1252

075271 FT

== 0330/0664 JAMES LEE DR
(T500)
024 " DIA CIRC CONCR
LEN=0150 INSTALLED UNKN
-- 0330/0227
080045 FT
== 5 0330/0000 LENGTH(AH 2988 BK 2046)
MARIBETH DR
(T500)
036 " DIA CIRC CONCR
LEN=0120 INSTALLED UNKN
-- 0320/1820
0320/1585 FRANK RD
== 0320/1117 (T468)
-- 0320/0348 018 " DIA CIRC CONCR
LEN=0064 INSTALLED UNKN
077999 FT 1 0 00037 0 02 0776+41
OBSIDIAN DR
(T449)
== 5 0320/0000 LENGTH(AH 2046 BK 2698)
018 " DIA CIRC CONCR
-- 0310/2535 LEN=0063 INSTALLED UNKN
-- 0310/2249 018 " DIA CIRC METAL
LEN=0082 INSTALLED UNKN
-- 0310/2052 (APRA) LAURICH CO INC
018"H 18"W CON BOX CUL
-- 0310/1811 LEN=0075 INSTALLED UNKN
OBSIDIAN DR
== 0310/1542 (T449)
== 0310/0209 SAPPHIRE DR
(TWP)
072"H 72"W CONC STRUCT
-- 0310/0036 LEN=0080 INSTALLED UNKN
075301 FT 1 0 00037 0 02 0749+43
TRIB BACK CR
STRUCTURE LENGTH 8 FT
BMSID 28/0030/0310/0000
5 0310/0000 LENGTH(AH 2698 BK 2248)
036 " DIA CIRC CONCR
-- 0300/1968 LEN=0050 INSTALLED UNKN
(OLD ROAD BED)
== 0300/1882 (T513)
(OLD ROAD BED)

EXTRACT DATE: 11/25/2024 ROADWAY MANAGEMENT SYSTEM PAGE NUMBER: 61
PRINT DATE: 11/26/2024 SLD COUNTY/SR - ANNUAL PRINT COUNTY: FRANKLIN

DIR: B TOTAL LEN: 28.578 MI. DIST: 08-3 SR: 30
LEFT MUN: HAMILTON T RIGHT MUN: HAMILTON T

1 0 00037 0 02 0709+71 071407 FT
LEDGE DR
(PRDR) 0290/0000
TWIN BRIDGE RD
(T458) 0280/2222

1 0 00037 0 02 0683+01 068617 FT
AMSLEY DR
(T464) 0280/0000
COBLE RD
(T463) 0270/1956
CARLTON CR
(T553) 0270/1279

0300/1005 (T513)
018 "DIA CIRC CONCR
0300/0968 LEN=0069 INSTALLED UNKN
MEADOW CREEK DR
(T511)
0300/0512 BMSSEN 28/0030/0300/0000
0300/0092 HAMILTON
0300/0044 SAINT THOMAS T
073053 FT 1 0 00037 0 02 0726+95
BACK CREEK
BMSBG 28/0030/0300/0000
0300/0000 LENGTH(AH 2248 BK 1616)
EDGEWATER DR
(T407)
0290/1447 018 "DIA CIRC CONCR
0290/1218 LEN=0058 INSTALLED UNKN
LINNWOOD DR
(T404)
0290/0283 018 "DIA CIRC CONCR
0290/0067 LEN=0056 INSTALLED UNKN
071437 FT
0290/0000 LENGTH(AH 1616 BK 2790)
(APRA) ROLLING ACRES MO
HADE RD
(T458)
0280/2222 018 "DIA CIRC METAL
0280/2218 LEN=0066 INSTALLED UNKN
036 "DIA CIRC CONCR
0280/0814 LEN=0080 INSTALLED UNKN
HECKMAN DR
(T457)
0280/0513
068647 FT
0280/0000 LENGTH(AH 2790 BK 2632)
018 "DIA CIRC CONCR
0270/0950 LEN=0060 INSTALLED UNKN

EXTRACT DATE: 11/25/2024 ROADWAY MANAGEMENT SYSTEM PAGE NUMBER: 60
PRINT DATE: 11/26/2024 SLD COUNTY/SR - ANNUAL PRINT COUNTY: FRANKLIN

DIR: B TOTAL LEN: 28.578 MI. DIST: 08-3 SR: 30
LEFT MUN: SAINT THOMAS T RIGHT MUN: SAINT THOMAS T

| | | | | |
|---------------------------|-----------|--|-----------|-------------------------|
| | 065985 FT | | 066015 FT | 1 0 00037 0 02 0656+69 |
| | | | | TRIB BACK CR |
| | | | | STRUCTURE LENGTH 8 FT |
| | | | | BMSID 28/0030/0270/0000 |
| | | | 0270/0000 | LENGTH(AH 2632 BK 2140) |
| | | | 0260/1493 | 018 "DIA CIRC CONCR |
| | | | | LEN=0072 INSTALLED UNKN |
| MAXHEIMER RD (T477) | 0260/0922 | | 0260/0911 | BMSID 28/0030/0260/0888 |
| | | | | 1 0 00037 0 02 0644+17 |
| | | | | TRIB. TO BACK CREEK |
| | | | 0260/0888 | BMSBG 28/0030/0260/0888 |
| | 063845 FT | | 063875 FT | 1 0 00037 0 02 0635+29 |
| | | | 0260/0000 | LENGTH(AH 2140 BK 2530) |
| | | | 0250/1576 | OAK FOREST DR |
| | | | | (T408) |
| | | | 0250/1361 | 018 "DIA CAST IRON |
| | | | | LEN=0060 INSTALLED UNKN |
| | | | 0250/0853 | 018 "DIA CIRC CONCR |
| | | | | LEN=0058 INSTALLED UNKN |
| ELMWOOD AV (T484) | 0250/0845 | | 0250/0845 | (APRA) HILLSIDE MANOR H |
| | 061315 FT | | 061345 FT | 1 0 00037 0 02 0610+04 |
| | | | 0250/0000 | LENGTH(AH 2530 BK 2047) |
| TRAILER PARK RD (PRDR) | 0240/1950 | | | (APRA) CHARLES BRAKE IN |
| | | | | CHARLES BRAKE INC |
| | | | 0240/1260 | (PRDR) |
| | | | | 036 "DIA CIRC CONCR |
| | | | 0240/1075 | LEN=0100 INSTALLED UNKN |
| TOWN DR (T480) | 0240/0772 | | | |
| | 059268 FT | | 059298 FT | 1 0 00037 0 02 0589+57 |
| | | | 0240/0000 | LENGTH(AH 2047 BK 3602) |
| CAPLAN WY (TWP) | 0230/3505 | | | 018 "DIA CIRC CONCR |
| | | | 0230/3434 | LEN=0048 INSTALLED UNKN |

EXTRACT DATE: 11/25/2024 ROADWAY MANAGEMENT SYSTEM PAGE NUMBER: 59
PRINT DATE: 11/26/2024 SLD COUNTY/SR - ANNUAL PRINT COUNTY: FRANKLIN

DIR: B TOTAL LEN: 28.578 MI. DIST: 08-3 SR: 30
LEFT MUN: SAINT THOMAS T RIGHT MUN: SAINT THOMAS T

ST THOMAS-EDENVILLE RD
(SR4010 SEG 0010/0000) 0230/2028

1 0 00037 0 02 0553+55 055666 FT
SCHOOL HOUSE RD
(T418) 0230/0000

UNNAMED AL
(TWP) 0220/1066

054184 FT

| | |
|-----------|---|
| 0230/2145 | 018 "DIA CIRC CONCR LEN=0048 INSTALLED UNKN JACK RD (SR3012 SEG 0010/0000) |
| 0230/2028 | 018 "DIA CIRC CONCR LEN=0036 INSTALLED UNKN VILLAGE LN |
| 0230/1947 | (TWP) UNNAMED AL |
| 0230/1914 | (TWP) 018 "DIA CIRC CONCR LEN=0036 INSTALLED UNKN |
| 0230/1694 | UNNAMED AL (BORO) UNNAMED AL |
| 0230/1330 | (TWP) UNNAMED AL |
| 0230/1317 | (TWP) UNNAMED AL |
| 0230/1184 | (TWP) UNNAMED AL |
| 0230/1063 | (TWP) UNNAMED AL |
| 0230/0929 | (TWP) 024 "DIA CIRC CONCR LEN=0033 INSTALLED UNKN |
| 0230/0870 | UNNAMED AL (TWP) UNNAMED AL |
| 0230/0800 | (TWP) 024 "DIA CIRC CONCR LEN=0033 INSTALLED UNKN |
| 0230/0674 | UNNAMED AL (TWP) UNNAMED AL |
| 0230/0545 | (TWP) 024 "DIA CIRC CONCR LEN=0033 INSTALLED UNKN |
| 0230/0414 | UNNAMED AL (TWP) UNNAMED AL |
| 0230/0158 | (TWP) ST THOMAS-WILLIAMSON RD (SR3013 SEG 0170/2860) |
| 055696 FT | LENGTH(AH 3602 BK 1482) 018 "DIA CIRC CONCR LEN=0052 INSTALLED UNKN |
| 0220/1093 | PIONEER DR (SR3017 SEG 0100/3703) |
| 0220/1057 | 018 "DIA CIRC CONCR LEN=0039 INSTALLED UNKN |
| 0220/1017 | UNNAMED AL (TWP) |
| 0220/0676 | 1 0 00037 0 02 0538+74 LENGTH(AH 1482 BK 2735) |
| 054214 FT | 024 "H 18 "W **UNKNOWN** |
| 0220/0000 | |

EXTRACT DATE: 11/25/2024 ROADWAY MANAGEMENT SYSTEM PAGE NUMBER: 58
PRINT DATE: 11/26/2024 SLD COUNTY/SR - ANNUAL PRINT COUNTY: FRANKLIN

DIR: B TOTAL LEN: 28.578 MI. DIST: 08-3 SR: 30
LEFT MUN: SAINT THOMAS T RIGHT MUN: SAINT THOMAS T

CAMPBELLS RUN RD
(T471)

0210/0062
051449 FT

048370 FT

046217 FT

| | | | |
|-----------|---|-----------|------|
| 0210/2497 | LEN=0060 | INSTALLED | UNKN |
| 0210/1141 | CAMPBELL RUN STRUCTURE LENGTH 14 FT BMSID 28/0030/0210/1025 | | |
| 0210/0317 | 072 "DIA CIRC CONCR LEN=0060 | INSTALLED | UNKN |
| 051479 FT | 1 0 00037 0 02 0512+09 | | |
| 0210/0000 | LENGTH(AH 2735 BK 3079) | | |
| 0200/3061 | BMSID 28/0030/0200/2935 | | |
| 0200/3026 | 1 0 00037 0 02 0510+94 CAMPBELL RUN BMSBG 28/0030/0200/2935 | | |
| 0200/2236 | 024 "DIA CIRC CONCR LEN=0070 | INSTALLED | UNKN |
| 0200/1134 | 018 "DIA CIRC CONCR LEN=0082 | INSTALLED | UNKN |
| 0200/0182 | MERCERSBURG RD (SR0416 SEG 0290/2860) | | |
| 048400 FT | 1 0 00037 0 02 0481+59 | | |
| 0200/0000 | LENGTH(AH 3079 BK 2153) | | |
| 0190/2045 | 024 "DIA CIRC CONCR LEN=0070 | INSTALLED | UNKN |
| 0190/1617 | 015 "DIA CIRC CONCR LEN=0057 | INSTALLED | UNKN |
| 0190/1167 | 015"H 21"W ELLIP METAL LEN=0048 | INSTALLED | UNKN |
| 0190/0820 | 015"H 21"W ELLIP METAL LEN=0042 | INSTALLED | UNKN |
| 046247 FT | 1 0 00037 0 01 0465+85 | | |
| 0190/0000 | LENGTH(AH 2153 BK 2579) | | |
| 0180/2436 | 015"H 21"W ELLIP METAL LEN=0052 | INSTALLED | UNKN |
| 0180/2095 | 018 "DIA CIRC CONCR LEN=0042 | INSTALLED | UNKN |
| 0180/0914 | 018 "DIA CIRC CONCR LEN=0049 | INSTALLED | UNKN |

EXTRACT DATE: 11/25/2024 ROADWAY MANAGEMENT SYSTEM PAGE NUMBER: 57
PRINT DATE: 11/26/2024 SLD COUNTY/SR - ANNUAL PRINT COUNTY: FRANKLIN

DIR: B TOTAL LEN: 28.578 MI. DIST: 08-3 SR: 30
LEFT MUN: SAINT THOMAS T RIGHT MUN: SAINT THOMAS T

| | | | |
|------------------------|-----------|-----------|-------------------------|
| | 043638 FT | 0180/0137 | 015"H 21"W ELLIP METAL |
| | | 043668 FT | LEN=0050 INSTALLED UNKN |
| | | 0180/0000 | 1 0 00037 0 01 0440+06 |
| | | | LENGTH(AH 2579 BK 2238) |
| | | 0170/1985 | 015"H 21"W ELLIP CONC |
| APPLE WY | | | LEN=0048 INSTALLED UNKN |
| (SR4008 SEG 0010/0000) | 0170/1809 | | |
| | | 0170/1776 | 024"H 42"W ELLIP METAL |
| | | | LEN=0054 INSTALLED UNKN |
| | | 0170/1594 | GILLAN DR |
| | | | (T406) |
| | | 0170/1482 | 018"DIA CIRC CONCR |
| | | | LEN=0048 INSTALLED UNKN |
| | | 0170/1028 | 018"DIA CIRC CONCR |
| | | | LEN=0040 INSTALLED UNKN |
| | | 0170/0628 | 018"DIA CIRC METAL |
| | | | LEN=0060 INSTALLED UNKN |
| | | 0170/0002 | 036"DIA CIRC CONCR |
| | | 041430 FT | LEN=0150 INSTALLED UNKN |
| | | 0170/0000 | 1 0 00037 0 01 0417+68 |
| | | | LENGTH(AH 2238 BK 2365) |
| | | 0160/1818 | 024"DIA CIRC CONCR |
| | | | LEN=0050 INSTALLED UNKN |
| | | 0160/1100 | 018"DIA CIRC CONCR |
| | | | LEN=0036 INSTALLED UNKN |
| | | 0160/0767 | 036"DIA CIRC CONCR |
| | | | LEN=0054 INSTALLED UNKN |
| | | 0160/0390 | 015"DIA CIRC METAL |
| | | 039065 FT | LEN=0054 INSTALLED UNKN |
| | | | 1 0 00037 0 01 0393+77 |
| | | | GEIBS RD |
| | | | (T414) |
| | | | SAINT THOMAS |
| | | | PETERS T |
| | | 0160/0000 | LENGTH(AH 2365 BK 3108) |
| | | 0150/2965 | 024"DIA CIRC CONCR |
| | | | LEN=0125 INSTALLED UNKN |
| | | 0150/2095 | 018"DIA CIRC CONCR |
| | | | LEN=0055 INSTALLED UNKN |
| SKYHIGH RD | 0150/2024 | | |
| (T341) | | 0150/1610 | 018"DIA CIRC CONCR |
| | | | LEN=0110 INSTALLED UNKN |
| | | 0150/1131 | 036"DIA CIRC CONCR |
| | | | LEN=0079 INSTALLED UNKN |

```

EXTRACT DATE: 11/25/2024      ROADWAY MANAGEMENT SYSTEM      PAGE NUMBER: 56
PRINT DATE: 11/26/2024      SLD COUNTY/SR - ANNUAL PRINT      COUNTY: FRANKLIN

DIR: B      TOTAL LEN: 28.578 MI.      DIST: 08-3      SR: 30
LEFT MUN: PETERS T      RIGHT MUN: PETERS T

```

| | | | | | |
|-----------------------------------|-----------|----|----|-------------|--|
| | | -- | -- | 0150/0410 | 024 "DIA CIRC CONCR LEN=0082 INSTALLED UNKN |
| | | -- | -- | 0150/0095 | 060 "DIA CIRC CONCR |
| 035927 FT | | | | 035957 FT | LEN=0090 INSTALLED UNKN 1 0 00037 0 01 0362+69 MCDOWELL RD (T412) |
| | | = | = | S 0150/0000 | LENGTH(AH 3108 BK 2786) |
| | | -- | -- | 0140/1890 | 048 "DIA CIRC CONCR LEN=0095 INSTALLED UNKN |
| | | -- | -- | 0140/1121 | 024 "DIA CIRC CONCR LEN=0084 INSTALLED UNKN |
| | | -- | -- | 0140/0637 | 018 "DIA CIRC CONCR LEN=0060 INSTALLED UNKN |
| 033141 FT | | -- | -- | 0140/0123 | 018 "DIA CIRC CONCR LEN=0036 INSTALLED UNKN |
| | | | | 033171 FT | 1 0 00037 0 01 0334+83 |
| | | | | S 0140/0000 | LENGTH(AH 2786 BK 2340) 018 "DIA CIRC CONCR |
| | | -- | -- | 0130/2242 | LEN=0036 INSTALLED UNKN |
| | | -- | -- | 0130/1884 | 048 "DIA CIRC CONCR LEN=0066 INSTALLED UNKN |
| | | -- | -- | 0130/1375 | 024 "DIA CIRC CONCR LEN=0075 INSTALLED UNKN |
| | | -- | -- | 0130/1039 | 018 "DIA CIRC CONCR LEN=0039 INSTALLED UNKN |
| | | -- | -- | 0130/0575 | 018 "DIA CIRC CONCR LEN=0098 INSTALLED UNKN |
| BURD RD (PRDR) | | | | | BROOKLYN RD |
| | 0130/0542 | = | = | 0130/0542 | (T410) |
| | 030801 FT | | | 030831 FT | 1 0 00037 0 01 0311+43 SMALL RUN |
| | | > | < | S 0130/0000 | STRUCTURE LENGTH 8 FT BMSID 28/0030/0130/0000 |
| MAIN ST (SR4002 SEG 0050/2112) | 0120/2332 | // | -- | 0120/2332 | LENGTH(AH 2340 BK 2644) 018 "DIA CIRC CONCR |
| | | -- | -- | 0120/2238 | LEN=0080 INSTALLED UNKN |
| | | -- | -- | 0120/1886 | 018 "DIA CIRC CONCR LEN=0058 INSTALLED UNKN |
| | | -- | -- | | 018 "DIA CIRC CONCR LEN=0045 INSTALLED UNKN |
| | | -- | -- | 0120/1260 | 024 "DIA CIRC CONCR LEN=0064 INSTALLED UNKN |
| | | -- | -- | 0120/0648 | 072 "DIA CIRC CONCR LEN=0060 INSTALLED UNKN |

DIR: B TOTAL LEN: 28.578 MI. DIST: 08-3 SR: 30
LEFT MUN: PETERS T RIGHT MUN: PETERS T

EXTRACT DATE: 11/25/2024 ROADWAY MANAGEMENT SYSTEM PAGE NUMBER: 54
PRINT DATE: 11/26/2024 SLD COUNTY/SR - ANNUAL PRINT COUNTY: FRANKLIN

DIR: B TOTAL LEN: 28.578 MI. DIST: 08-3 SR: 30
LEFT MUN: PETERS T RIGHT MUN: PETERS T

FROM 0075/0290 SH
(CONN)
018 "DIA CIRC CONCR
LEN=0038 INSTALLED UNKN 0091/0097
1 0 00037 0 01 0215+59 021575 FT
MFC BEGIN = B
LENGTH(AH 1636 BK 3613) 0091/0000

MAIN ST
(SR4002 SEG 0010/0000) 0080/0618

017962 FT

| Station | Length | Material | Notes |
|-----------|------------------------|--------------------------|------------------------|
| 0090/0648 | 0081 | 018 "DIA CIRC CONCR | INSTALLED UNKN |
| 0090/0464 | 0075 | TO 0075/0280 SH | (CONN) |
| 0091/0559 | 0091/0097 | 018 "DIA CIRC CONCR | INSTALLED UNKN |
| 021575 FT | 1 0 00037 0 01 0215+59 | MFC BEGIN = B | |
| 0090/0000 | 1666 | LENGTH(AH 1666 BK 3613) | |
| 0080/3384 | 0030 | 018 "DIA CIRC CONCR | INSTALLED UNKN |
| 0080/2531 | 0058 | 018 "DIA CIRC CONCR | INSTALLED UNKN |
| 0080/2061 | 0058 | ROSENBERY DR | (TWP) |
| 0080/1862 | 10 FT | ROCKY HOLLOW CREEK | STRUCTURE LENGTH 10 FT |
| 0080/1444 | 0039 | 018 "DIA CIRC CONCR | INSTALLED UNKN |
| 0080/1141 | 0041 | 018 "DIA CIRC CONCR | INSTALLED UNKN |
| 0080/0841 | 0039 | 018 "DIA CIRC CONCR | INSTALLED UNKN |
| 0080/0538 | 0055 | 018 "DIA CIRC CONCR | INSTALLED UNKN |
| 0080/0139 | 0056 | 018 "DIA CIRC CONCR | INSTALLED UNKN |
| 017962 FT | 1 0 00037 0 01 0179+09 | LENGTH(AH 3613 BK 2974) | |
| 0080/0000 | 21" | 015 "H 21" W ELLIP METAL | |
| 0070/2871 | 0045 | 018 "DIA CIRC CONCR | INSTALLED UNKN |
| 0070/2538 | 0048 | 018 "DIA CIRC CONCR | INSTALLED 2002 |
| 0070/2294 | 0048 | 018 "DIA CIRC CONCR | INSTALLED 2001 |
| 0070/2102 | 0048 | 018 "DIA CIRC CONCR | INSTALLED 2001 |
| 0070/1701 | 0048 | 018 "DIA CIRC CONCR | INSTALLED 2001 |
| 0070/1425 | 0048 | 018 "DIA CIRC CONCR | INSTALLED 2002 |
| 0070/1047 | 0056 | 018 "DIA CIRC CONCR | INSTALLED 2002 |

EXTRACT DATE: 11/25/2024 ROADWAY MANAGEMENT SYSTEM PAGE NUMBER: 53
PRINT DATE: 11/26/2024 SLD COUNTY/SR - ANNUAL PRINT COUNTY: FRANKLIN

DIR: B TOTAL LEN: 28.578 MI. DIST: 08-3 SR: 30
LEFT MUN: PETERS T RIGHT MUN: PETERS T

| | | | | |
|-----------|----------------------|------------------------|---------------|-------|
| | 0070/0601 | LEN=0039 | INSTALLED | UNKN |
| | 018 "DIA | CIRC | PLASTIC | |
| | 0070/0344 | LEN=0004 | INSTALLED | 2002 |
| | 015 "DIA | CIRC | CONCR | |
| 014988 FT | 0070/0028 | LEN=0042 | INSTALLED | UNKN |
| | 014988 FT | 1 0 00037 | 0 01 0149+37 | |
| | 0070/0000 | LENGTH(AH | 2974 BK 1918) | |
| | 024 "DIA | CIRC | METAL | |
| | 0060/1650 | LEN=0085 | INSTALLED | UNKN |
| | 018 "DIA | CIRC | METAL | |
| | 0060/1298 | LEN=0088 | INSTALLED | UNKN |
| | 024 "DIA | CIRC | METAL | |
| | 0060/0897 | LEN=0265 | INSTALLED | UNKN |
| 013070 FT | 013070 FT | 1 0 00037 | 0 00 0130+19 | |
| | 0060/0000 | LENGTH(AH | 1918 BK 2124) | |
| | 0050/1000 | 036 "DIA | CIRC | METAL |
| | LEN=0110 | INSTALLED | UNKN | |
| | 024 "DIA | CIRC | METAL | |
| | 0050/0634 | LEN=0095 | INSTALLED | UNKN |
| | 024 "DIA | CIRC | METAL | |
| 010946 FT | 0050/0238 | LEN=0165 | INSTALLED | UNKN |
| | 010946 FT | 1 0 00037 | 0 00 0109+19 | |
| | 0050/0000 | LENGTH(AH | 2124 BK 1758) | |
| | 018 "DIA | CIRC | METAL | |
| | 0040/1700 | LEN=0072 | INSTALLED | UNKN |
| | 024 "DIA | CIRC | METAL | |
| | 0040/1297 | LEN=0085 | INSTALLED | UNKN |
| | 024 "DIA | CIRC | METAL | |
| | 0040/0954 | LEN=0110 | INSTALLED | UNKN |
| | 018 "DIA | CIRC | METAL | |
| | 0040/0688 | LEN=0130 | INSTALLED | UNKN |
| | TRUCK ESCAPE RAMP RD | | | |
| | 0040/0229 | (SR9302 SEG 0010/0000) | | |
| | 018 "DIA | CIRC | METAL | |
| 009188 FT | 0040/0047 | LEN=0153 | INSTALLED | UNKN |
| | 009188 FT | 1 0 00037 | 0 00 0091+61 | |
| | 0040/0000 | LENGTH(AH | 1758 BK 3847) | |
| | 018 "DIA | CIRC | CONCR | |
| | 0030/3520 | LEN=0090 | INSTALLED | UNKN |
| | 018 "DIA | CIRC | CONCR | |
| | 0030/3247 | LEN=0055 | INSTALLED | UNKN |
| | 018 "DIA | CIRC | CONCR | |
| | 0030/3052 | LEN=0050 | INSTALLED | UNKN |
| | 018 "DIA | CIRC | CONCR | |
| | 0030/2791 | LEN=0047 | INSTALLED | UNKN |
| | 018 "DIA | CIRC | CONCR | |
| | 0030/2406 | LEN=0043 | INSTALLED | UNKN |

EXTRACT DATE: 11/25/2024 ROADWAY MANAGEMENT SYSTEM PAGE NUMBER: 52
PRINT DATE: 11/26/2024 SLD COUNTY/SR - ANNUAL PRINT COUNTY: FRANKLIN

DIR: B TOTAL LEN: 28.578 MI. DIST: 08-3 SR: 30
LEFT MUN: PETERS T RIGHT MUN: PETERS T

| | | |
|--------------------|---------------|-------------------------|
| | 0030/1968 | 018 "DIA CIRC CONCR |
| | LEN=0056 | INSTALLED UNKN |
| | 0030/1600 | 018 "DIA CIRC CONCR |
| | LEN=0054 | INSTALLED UNKN |
| | 0030/1137 | 018 "DIA CIRC METAL |
| | LEN=0054 | INSTALLED UNKN |
| | 0030/0858 | 018 "DIA CIRC CONCR |
| | LEN=0055 | INSTALLED UNKN |
| | 0030/0494 | 018 "DIA CIRC CONCR |
| | LEN=0060 | INSTALLED UNKN |
| 005341 FT | 005341 FT | 1 0 00037 0 00 0053+41 |
| | 0030/0000 | LENGTH(AH 3847 BK 2495) |
| | 0020/2320 | 018 "DIA CIRC CONCR |
| | LEN=0047 | INSTALLED UNKN |
| | 0020/1915 | 018 "DIA CIRC METAL |
| | LEN=0044 | INSTALLED UNKN |
| | 0020/1215 | 015 "DIA CIRC CONCR |
| | LEN=0039 | INSTALLED UNKN |
| | 0020/1009 | 015 "DIA CIRC METAL |
| | LEN=0055 | INSTALLED UNKN |
| | 0020/0154 | 018 "DIA CIRC METAL |
| | LEN=0060 | INSTALLED UNKN |
| 002846 FT | 002846 FT | 1 0 00037 0 00 0028+46 |
| | 0020/0000 | LENGTH(AH 2495 BK 2846) |
| | 0010/2453 | 018 "DIA CIRC METAL |
| | LEN=0054 | INSTALLED UNKN |
| | 0010/2252 | 018 "DIA CIRC METAL |
| | LEN=0060 | INSTALLED UNKN |
| | 0010/1830 | 018 "DIA CIRC METAL |
| | LEN=0060 | INSTALLED UNKN |
| SHORT ST (PRDR) | 0010/1677 | |
| | 0010/1398 | 018 "DIA CIRC METAL |
| | LEN=0078 | INSTALLED UNKN |
| | 0010/1100 | 018 "DIA CIRC METAL |
| | LEN=0071 | INSTALLED UNKN |
| | 0010/1045 | 018 "DIA CIRC METAL |
| | LEN=0030 | INSTALLED UNKN |
| | 0010/0687 | 018 "DIA CIRC CONCR |
| | LEN=0086 | INSTALLED UNKN |
| 000000 FT | 000000 FT | 1 0 00037 0 00 0000+00 |
| | NC LINCOLN HW | |
| | INTER-BK | LINCOLN HW |
| | | (SR0030 SEG 0450/2330) |
| | | MFC BEGIN = B |
| | | BK-FULTON (29) |
| | 0010/0000 | LENGTH(AH 2846 BK 0000) |

EXTRACT DATE: 11/25/2024 ROADWAY MANAGEMENT SYSTEM PAGE NUMBER: 51
PRINT DATE: 11/26/2024 SLD COUNTY/SR - ANNUAL PRINT COUNTY: FRANKLIN
DIR: B TOTAL LEN: 33.053 MI. DIST: 08-3 SR: 16
LEFT MUN: WASHINGTON T RIGHT MUN: WASHINGTON T

174504 FT

174518 FT AH-ADAMS (01)
INTER-AHD WAYNESBORO PK
0710/2758 (SR0016 SEG 0010/0000)
018 "DIA CIRC CONCR
0710/2240 LEN=0060 INSTALLED UNKN
024 "DIA CIRC CONCR
0710/2195 LEN=0056 INSTALLED 2003
018 "DIA CIR UNKNOWN
0710/1589 LEN=0001 INSTALLED UNKN
024 "DIA CIRC CONCR
0710/1431 LEN=0056 INSTALLED 2003
024 "DIA CIRC CONCR
0710/1329 LEN=0048 INSTALLED 2003
036 "DIA CIRC METAL
0710/1229 LEN=0072 INSTALLED UNKN
048 "DIA CIRC METAL
0710/1045 LEN=0095 INSTALLED UNKN

171746 FT

0710/0027 060 "DIA CIRC METAL
171760 FT LEN=0110 INSTALLED UNKN
1 0 00044 0 03 0488+95
5 0710/0000 LENGTH(AH 2758 BK 2170)
018 "DIA CIRC CONCR
0700/1313 LEN=0001 INSTALLED UNKN
LUMAR AV
0700/1218 (T514)
048 "DIA CIRC METAL
0700/1016 LEN=0268 INSTALLED UNKN
JACOBS CHURCH RD
0700/0591 (T377)
0700/0435 (AAR 872266R)#TRKS 01
169590 FT MONTEREY LN
(SR2011 SEG 0010/3162)
5 0700/0000 LENGTH(AH 2170 BK 1889)

1 0 00044 0 03 0467+28 169576 FT
MONTEREY LN
(TBC) 0700/0000

EXTRACT DATE: 11/25/2024 ROADWAY MANAGEMENT SYSTEM PAGE NUMBER: 50
PRINT DATE: 11/26/2024 SLD COUNTY/SR - ANNUAL PRINT COUNTY: FRANKLIN

DIR: B TOTAL LEN: 33.053 MI. DIST: 08-3 SR: 16
LEFT MUN: WASHINGTON T RIGHT MUN: WASHINGTON T

| | | | | | | |
|-----------------------|--|--|--|--|-----------|---|
| | | | | | 0690/1168 | FROM 2023/0020 SH (CONN) |
| | | | | | 0690/1064 | FORT RICHIE ACCESS RD (SR2023 SEG 0020/2755) |
| | | | | | 0690/0923 | TO 2023/0020 SH (CONN) |
| | | | | | 0690/0855 | 018 "DIA CIRC CONCR LEN=0160 INSTALLED UNKN |
| | | | | | 0690/0724 | 018 "DIA CIRC CONCR LEN=0040 INSTALLED UNKN |
| 167687 FT | | | | | 167701 FT | 1 0 00044 0 03 0448+81 RED RUN STRUCTURE LENGTH 10 FT BMSID 28/0016/0690/0000 LENGTH(AH 1889 BK 2866) |
| | | | | | 0690/0000 | |
| | | | | | 0680/1680 | 048"H 72"W CONC STRUCT LEN=0048 INSTALLED UNKN |
| | | | | | 0680/0504 | 018 "DIA CIRC CONCR LEN=0060 INSTALLED UNKN |
| 164821 FT | | | | | 0680/0423 | VILLAGE COURT MH DR (PRDR) |
| | | | | | 164835 FT | 1 0 00044 0 02 0419+54 (APRA) VILLAGE COURT MH OLD RT 16 (SR2010 SEG 0060/2749) OLD RT 16 (SR2010 SEG 0060/2749) |
| CHARMIAN RD (T701) | | | | | 0680/0000 | LENGTH(AH 2866 BK 2179) 018 "DIA CIRC CONCR LEN=0099 INSTALLED UNKN |
| | | | | | 0670/2174 | 018 "DIA CIRC CONCR LEN=0052 INSTALLED UNKN |
| | | | | | 0670/2005 | 018 "DIA CIRC CONCR LEN=0090 INSTALLED UNKN |
| | | | | | 0670/1915 | 018 "DIA CIRC CONCR LEN=0300 INSTALLED UNKN |
| | | | | | 0670/1296 | 018 "DIA CIRC CONCR LEN=0054 INSTALLED UNKN |
| | | | | | 0670/0882 | 036 "DIA CIRC CONCR LEN=0084 INSTALLED UNKN |
| | | | | | 0670/0564 | RED RUN STRUCTURE LENGTH 14 FT BMSID 28/0016/0670/0060 |
| | | | | | 0670/0060 | |

EXTRACT DATE: 11/25/2024 ROADWAY MANAGEMENT SYSTEM PAGE NUMBER: 49
PRINT DATE: 11/26/2024 SLD COUNTY/SR - ANNUAL PRINT COUNTY: FRANKLIN

DIR: B TOTAL LEN: 33.053 MI. DIST: 08-3 SR: 16
LEFT MUN: WASHINGTON T RIGHT MUN: WASHINGTON T

| MENTZER GAP RD (T378) | 162642 FT 0670/0000 | POI | 162656 FT 0670/0000 | 1 0 00044 0 02 0398+00 (APRA) M&M HOMES LTD LENGTH(AH 2179 BK 2756) |
|---|------------------------|-----|------------------------|--|
| | | --- | 0660/1711 | 072"H 72"W CONC STRUCT LEN=0060 INSTALLED UNKN MACKEY RUN STRUCTURE LENGTH 9 FT |
| | | --- | 0660/1680 | BMSID 28/0016/0660/1680 018"DIA CAST IRON |
| | | --- | 0660/1247 | LEN=0060 INSTALLED UNKN 036"DIA CAST IRON |
| | | --- | 0660/0775 | LEN=0076 INSTALLED UNKN |
| | 159886 FT | | 159900 FT 0660/0000 | 1 0 00044 0 02 0370+44 LENGTH(AH 2756 BK 1588) |
| | | --- | 0650/0699 | 018"DIA CIRC CONCR LEN=0001 INSTALLED UNKN |
| 1 0 00044 0 02 0357+92 BEARTOWN RD (T702) | 158298 FT 0650/0000 | == | 158312 FT 0650/0000 | LENGTH(AH 1588 BK 2950) 018"DIA CAST IRON |
| | | --- | 0640/2930 | LEN=0054 INSTALLED UNKN 024"DIA CAST IRON |
| | | --- | 0640/2692 | LEN=0150 INSTALLED UNKN |
| PENNDOT STOCKPILE 8-3 # (GOVT) | 0640/1650 | == | | |
| | | --- | 0640/1550 | 024"DIA CAST IRON LEN=0085 INSTALLED UNKN |
| | | --- | 0640/1319 | 018"DIA CIRC CONCR LEN=0054 INSTALLED UNKN |
| | | --- | 0640/0904 | 024"DIA CIRC CONCR LEN=0001 INSTALLED UNKN |
| | | --- | 0640/0651 | 024"DIA CIRC METAL LEN=0054 INSTALLED UNKN |
| | 155348 FT | | 155362 FT 0640/0000 | 1 0 00044 0 02 0324+79 LENGTH(AH 2950 BK 2503) |
| | | --- | 0630/1897 | 024"DIA CIRC METAL LEN=0001 INSTALLED UNKN |
| | | --- | 0630/1589 | 024"DIA CIRC METAL LEN=0060 INSTALLED UNKN |
| | | --- | 0630/1161 | 024"DIA CIRC METAL LEN=0060 INSTALLED UNKN |

EXTRACT DATE: 11/25/2024 ROADWAY MANAGEMENT SYSTEM PAGE NUMBER: 48
PRINT DATE: 11/26/2024 SLD COUNTY/SR - ANNUAL PRINT COUNTY: FRANKLIN

DIR: B TOTAL LEN: 33.053 MI. DIST: 08-3 SR: 16
LEFT MUN: WASHINGTON T RIGHT MUN: WASHINGTON T

1 0 00044 0 02 0299+42 152845 FT
SKYWAY RD
(T808) 0630/0000

151038 FT

1 0 00044 0 02 0254+95 148376 FT
WAYNESBORO MARKETPLACE
(PRDR) 0610/0000

OLD FORGE RD
(SR2007 SEG 0050/0000) 0600/1891

RED RUN
STRUCTURE LENGTH 20 FT
BMSID 28/0016/0630/0680
0630/0680
152859 FT
0630/0000 LENGTH(AH 2503 BK 1807)
151052 FT 1 0 00044 0 02 0281+57
(APRA) SUNSHINE TRAILER
PEN-MAR RD ET
(T369)
0620/0000 LENGTH(AH 1807 BK 2662)
MENTZER LN
(T358)
WASHINGTON TOWNSHIP BLV
(TWP)
0610/1691
0610/1239
0610/0650
0610/0302
0610/0152
148390 FT
0610/0000 LENGTH(AH 2662 BK 2465)
RED RUN
STRUCTURE LENGTH 16 FT
BMSID 28/0016/0600/2389
0600/2389
0600/2349
0600/2210
0600/2175
0600/1891
OLD ROUTE 16 EXT
(SR2043 SEG 0012/0269)
018 "DIA CIRC CONCR
LEN=0250 INSTALLED UNKN
OLD RT 16
(SR2010 SEG 0010/0000)
017"H 21"W ELLIP METAL
LEN=0120 INSTALLED UNKN
MIDVALE RD
(SR2007 SEG 0040/1503)
0600/2389
0600/2349
0600/2210
0600/2175
0600/1891
GRANDVIEW DR
(T391)

EXTRACT DATE: 11/25/2024 ROADWAY MANAGEMENT SYSTEM PAGE NUMBER: 47
PRINT DATE: 11/26/2024 SLD COUNTY/SR - ANNUAL PRINT COUNTY: FRANKLIN

DIR: B TOTAL LEN: 33.053 MI. DIST: 08-3 SR: 16
LEFT MUN: WASHINGTON T RIGHT MUN: WASHINGTON T

145911 FT

142849 FT

| | | |
|-------|-----------|--------------------------|
| == | 0600/0370 | SUNBURST GARDENS DR |
| | 145925 FT | (TWP) |
| 5 | 0600/0000 | 1 0 00044 0 01 0230+17 |
| | 0590/2587 | LENGTH(AH 2465 BK 3062) |
| | | BMSSEN 28/0016/0590/2579 |
| | | 036"H 72"W CON BOX CUL |
| | 0590/2582 | LEN=0045 INSTALLED UNKN |
| | | 1 0 00044 0 01 0225+41 |
| | | WET WEATHER |
| | 0590/2579 | BMSBG 28/0016/0590/2579 |
| | | IROQUOIS TR |
| == | 0590/2487 | (T722) |
| | | 018"DIA CIRC CONCR |
| | 0590/2378 | LEN=0001 INSTALLED UNKN |
| | | 024"DIA CIRC CONCR |
| | 0590/2374 | LEN=0072 INSTALLED UNKN |
| | | OLD MILL RD |
| == | 0590/2058 | (T472) |
| | | 018"DIA CIRC CONCR |
| | 0590/1460 | LEN=0001 INSTALLED UNKN |
| | | TWIN HILL DR |
| == | 0590/1446 | (T405) |
| | | 018"DIA CIRC METAL |
| | 0590/1077 | LEN=0054 INSTALLED UNKN |
| | | HILLCREST AV |
| == | 0590/1057 | (T414) |
| | | 018"DIA CIRC CONCR |
| | 0590/0734 | LEN=0001 INSTALLED UNKN |
| | | OLLER AV |
| 00 00 | | (T412) |
| == | 0590/0702 | |
| | | 018"DIA CIRC CONCR |
| | 0590/0383 | LEN=0001 INSTALLED UNKN |
| | | LANDIS AV |
| == | 0590/0349 | (T408) |
| | | 018"DIA CIRC CONCR |
| | 0590/0033 | LEN=0048 INSTALLED UNKN |
| | 142863 FT | 1 0 00044 0 01 0199+55 |
| | | NC BU |
| | | CHANAN TR |
| | | STRICKLER AV |
| | | (T406) |
| 5 | 0590/0000 | LENGTH(AH 3062 BK 2570) |
| | | 018"DIA CIRC CONCR |
| | 0580/2500 | LEN=0001 INSTALLED UNKN |
| | | 018"DIA CIRC CONCR |
| | 0580/2258 | LEN=0045 INSTALLED UNKN |
| | | 015"DIA CIRC METAL |
| | 0580/2234 | LEN=0025 INSTALLED UNKN |
| | | GEISER AV |

EXTRACT DATE: 11/25/2024 ROADWAY MANAGEMENT SYSTEM PAGE NUMBER: 46
PRINT DATE: 11/26/2024 SLD COUNTY/SR - ANNUAL PRINT COUNTY: FRANKLIN

DIR: B TOTAL LEN: 33.053 MI. DIST: 08-3 SR: 16
LEFT MUN: WASHINGTON T RIGHT MUN: WASHINGTON T

WELTY RD
(T365)

0580/1658

1 0 00044 0 01 0174+08 140279 FT
EASTLAND CR
(T417)

0580/0000

MICKLEY AV
(T418)

0570/0943

1 0 00044 0 01 0154+66 138339 FT
NORTHEAST AV
(BORO)

0570/0000

SUNNYSIDE AV
(BORO)

0560/1908

| | | | |
|-----|-------------|--------------------------|--|
| == | 0580/2212 | (T404) | |
| --- | 0580/2066 | 018 "DIA CIRC CONCR | |
| --- | 0580/2032 | LEN=0001 INSTALLED UNKN | |
| --- | | 001 "DIA CIR UNKNOWN | |
| --- | | LEN=0001 INSTALLED UNKN | |
| --- | | BARNETT AV | |
| == | 0580/1840 | (T402) | |
| --- | 0580/1731 | 018 "DIA CIRC CONCR | |
| --- | | LEN=0040 INSTALLED UNKN | |
| --- | | WELTY RD | |
| == | 0580/1658 | (T370) | |
| --- | | 036 "H 54 "W ELLIP METAL | |
| --- | 0580/1425 | LEN=0060 INSTALLED UNKN | |
| --- | 0580/0995 | BMSSEN 28/0016/0580/0938 | |
| --- | | 1 0 00044 0 01 0183+59 | |
| --- | | EBR ANTIETAM CR OVERFLO | |
| --- | 0580/0965 | BMSBG 28/0016/0580/0938 | |
| --- | | 024 "DIA CIRC OTHER | |
| --- | 0580/0740 | LEN=0060 INSTALLED UNKN | |
| --- | 0580/0580 | BMSSEN 28/0016/0580/0501 | |
| --- | | 1 0 00044 0 01 0179+29 | |
| --- | | EBR ANTIETAM CREEK | |
| --- | 0580/0527 | BMSBG 28/0016/0580/0501 | |
| --- | | 028 "DIA CIRC CONCR | |
| --- | 0580/0134 | LEN=0056 INSTALLED UNKN | |
| --- | | 140293 FT | |
| == | 5 0580/0000 | LENGTH(AH 2570 BK 1940) | |
| --- | 0570/1435 | 018 "DIA CIRC CONCR | |
| --- | | LEN=0040 INSTALLED UNKN | |
| --- | | SECOND ST | |
| == | 0570/0943 | (TWP) | |
| --- | | 018 "DIA CIRC CONCR | |
| --- | 0570/0904 | LEN=0055 INSTALLED UNKN | |
| --- | | 018 "DIA CIRC CONCR | |
| --- | 0570/0703 | LEN=0050 INSTALLED UNKN | |
| --- | | 138353 FT | |
| --- | 5 0570/0000 | WASHINGTON | |
| --- | | WAYNESBORO B | |
| --- | | LENGTH(AH 1940 BK 2327) | |
| --- | 0560/1927 | 036 "H 36 "W BOX CULVERT | |
| --- | | LEN=0046 INSTALLED UNKN | |
| --- | | WAYNESBORO MALL DR | |
| == | 0560/1908 | (PRDR) | |
| --- | | ENTERPRISE AV | |
| == | 0560/1505 | (BORO) | |

EXTRACT DATE: 11/25/2024 ROADWAY MANAGEMENT SYSTEM PAGE NUMBER: 45
PRINT DATE: 11/26/2024 SLD COUNTY/SR - ANNUAL PRINT COUNTY: FRANKLIN

DIR: B TOTAL LEN: 33.053 MI. DIST: 08-3 SR: 16
LEFT MUN: WAYNESBORO B RIGHT MUN: WAYNESBORO B

ROADSIDE AV (TB SR 2012
(BORO) 0560/0751

136012 FT

LOCUST ST
(BORO) 0550/2820

COTTAGE ST
(BORO) 0550/2123

CHURCH ST
(SR0997 SEG 0070/0000) 0550/1421

BORO AL
(BORO) 0550/1163

POTOMAC ST
(BORO) 0550/0595

UNNAMED AL
(BORO) 0550/0364
132899 FT

GRANT ST
(SR0316 SEG 0090/0000) 0550/0000

0560/0876

0560/0865

0560/0751

0560/0394

136026 FT

5 0560/0000

0550/2820

0550/2471

0550/2143

0550/1777

0550/1421

0550/1315

0550/0719

0550/0595

0550/0397

132913 FT

5 0550/0000

0540/2528

0540/2287

018 "DIA CIRC CONCR
LEN=0876 INSTALLED UNKN
036"H 18"W CON BOX CUL
LEN=0042 INSTALLED UNKN
VIRGINIA AV
(BORO)

MYRTLE AV
(BORO)
1 0 00044 0 01 0131+39
CLAYTON AV
(SR0997 SEG 0050/2862)

LENGTH(AH 2327 BK 3113)
HOLLINGER AV
(BORO)
BROAD ST
(BORO)

WALNUT ST
(BORO)

RINGOLD ST
(BORO)
CHURCH ST
(BORO)

012 "DIA CAST IRON
LEN=0001 INSTALLED UNKN

UNNAMED AL
(BORO)
POTOMAC ST
(SR0316 SEG 0080/2134)

CLEVELAND AV
(BORO)

1 0 00224 0 04 1325+90
GRANT ST
(BORO)

LENGTH(AH 3113 BK 2762)
UNNAMED AL
(BORO)
UNNAMED AL
(BORO)

EXTRACT DATE: 11/25/2024 ROADWAY MANAGEMENT SYSTEM PAGE NUMBER: 44
PRINT DATE: 11/26/2024 SLD COUNTY/SR - ANNUAL PRINT COUNTY: FRANKLIN

DIR: B TOTAL LEN: 33.053 MI. DIST: 08-3 SR: 16
LEFT MUN: WAYNESBORO B RIGHT MUN: WAYNESBORO B

CUMBERLAND VALLEY AV
(BORO)

0540/1955

LINCOLN AV
(BORO)

0540/1016

UNNAMED AL
(BORO)

0540/0835

1 0 00224 0 04 1297+66 130137 FT
TRITTLE AV
(BORO)
FRICK AV
(BORO)

0540/0000

0530/1560

PRICES CHURCH RD
(BORO)

0530/0406

== ==

POI

== ==

== ==

== ==

== ==

== ==

== ==

== ==

== ==

== ==

== ==

== ==

== ==

== ==

== ==

== ==

== ==

== ==

== ==

== ==

== ==

== ==

== ==

0540/2093

FRANKLIN ST
(BORO)

0540/1955

(APRA) FRICK CO
015 " DIA CIRC CONCR
LEN=0038 INSTALLED UNKN
UNNAMED AL

0540/1793

(BORO)

0540/1733

(BORO)

0540/1512

RIDGE AV

0540/1224

(BORO)

FAIRVIEW AV

(BORO)

UNNAMED AL
(BORO)

0540/0996

PHILLIPS AV
(BORO)

0540/0658

PRICE AV

0540/0300

(BORO)

0540/0191

001 " DIA CIR UNKNOWN

0540/0148

LEN=0010 INSTALLED UNKN

0540/0043

015 " DIA CIRC METAL

130151 FT

LEN=0001 INSTALLED UNKN

001 " DIA CIR UNKNOWN

LEN=0001 INSTALLED UNKN

5 0540/0000 LENGTH(AH 2762 BK 1904)

0530/0834

018 " DIA CIRC CONCR

0530/0800

LEN=0038 INSTALLED UNKN

015 " DIA CIRC OTHER

LEN=0020 INSTALLED UNKN

0530/0388

015 " DIA CIRC OTHER

0530/0386

LEN=0047 INSTALLED UNKN

0530/0227

014 " H 23 " W ELLIP CONC

LEN=0048 INSTALLED UNKN

018 " DIA CIRC CONCR

LEN=0043 INSTALLED UNKN

018 " DIA CIRC CONCR

0530/0192

LEN=0042 INSTALLED UNKN

0530/0078

BMS EN 28/0016/0530/0000

NC MAIN ST

EXTRACT DATE: 11/25/2024 ROADWAY MANAGEMENT SYSTEM PAGE NUMBER: 43
PRINT DATE: 11/26/2024 SLD COUNTY/SR - ANNUAL PRINT COUNTY: FRANKLIN

DIR: B TOTAL LEN: 33.053 MI. DIST: 08-3 SR: 16
LEFT MUN: WAYNESBORO B RIGHT MUN: WAYNESBORO B

| | | | | |
|----------------------------------|-----------|--|-----------|-------------------------|
| | 128233 FT | | 0530/0029 | WAYNESBORO |
| | | | 128247 FT | WASHINGTON T |
| | | | | 1 0 00224 0 04 1278+62 |
| | | | | WBR ANTIETAM CREEK |
| | | | | BMSBG 28/0016/0530/0000 |
| | | | 0530/0000 | LENGTH(AH 1904 BK 2218) |
| | | | 0520/1479 | 024 "DIA CIRC CONCR |
| | | | | LEN=0076 INSTALLED UNKN |
| | | | 126029 FT | |
| 1 0 00224 0 04 1256+62 126015 FT | | | 0520/0000 | LENGTH(AH 2218 BK 2187) |
| TICK RIDGE RD | | | | COLD SPRING RD |
| (T400) | | | 0510/1882 | (T366) |
| | | | | T.W.B.LI ANT |
| | | | 0510/1550 | STRUCTURE LENGTH 15 FT |
| | | | | BMSID 28/0016/0510/1774 |
| | | | 123842 FT | |
| 1 0 00224 0 04 1232+02 123828 FT | | | 0510/0000 | LENGTH(AH 2187 BK 3105) |
| KOONS RD | | | | 015 "DIA CIRC CONCR |
| (T388) | | | 0500/2629 | LEN=0001 INSTALLED UNKN |
| | | | | 018 "DIA CIRC CONCR |
| | | | 0500/2249 | LEN=0058 INSTALLED UNKN |
| | | | | 018 "DIA CIRC CONCR |
| | | | 0500/1992 | LEN=0275 INSTALLED UNKN |
| | | | | |
| MUTUAL DR | | | | 024 "DIA CIRC CONCR |
| (T430) | | | 0500/0464 | LEN=0064 INSTALLED UNKN |
| | | | | 024 "DIA CIRC CONCR |
| | | | 0500/0024 | LEN=0128 INSTALLED UNKN |
| | 120723 FT | | 120737 FT | 1 0 00224 0 04 1203+71 |
| | | | | POLKTOWN RD |
| | | | | (SR2005 SEG 0040/2046) |
| | | | 0500/0000 | LENGTH(AH 3105 BK 2893) |
| | | | | 030 "DIA CIRC METAL |
| | | | 0490/2799 | LEN=0125 INSTALLED UNKN |
| VILLAGE HEIGHTS DR | | | | |
| (T319) | | | | |
| | 0490/2705 | | | |

EXTRACT DATE: 11/25/2024 ROADWAY MANAGEMENT SYSTEM PAGE NUMBER: 42
PRINT DATE: 11/26/2024 SLD COUNTY/SR - ANNUAL PRINT COUNTY: FRANKLIN

DIR: B TOTAL LEN: 33.053 MI. DIST: 08-3 SR: 16
LEFT MUN: WASHINGTON T RIGHT MUN: WASHINGTON T

| | | | | | |
|----------------------------------|-----------|-----|-----|-------------|--|
| SHADY LN (T396) | 0490/2207 | == | == | 0490/2207 | SKYHAWK DR (TWP) |
| | | --- | --- | 0490/2109 | 024 " DIA CIRC CONCR LEN=0001 INSTALLED UNKN |
| NEW ST (T354) | 0490/1699 | == | | | |
| | | --- | --- | 0490/1665 | 015 " DIA CIRC CONCR LEN=0052 INSTALLED UNKN |
| | | --- | --- | 0490/1346 | 018 " DIA CIRC CONCR LEN=0052 INSTALLED UNKN |
| GRACE ST (T353) | 0490/1337 | == | | | |
| WHARF RD (TWP) | 0490/0824 | == | == | 0490/0824 | SCOTT RD (T360) |
| | | --- | --- | 0490/0778 | 018 " DIA CIR PLASTIC LEN=0120 INSTALLED UNKN |
| 1 0 00224 0 03 1174+45 117830 FT | | | | 117844 FT | |
| WAYNECASTLE RD | | | | | |
| (SR2014 SEG 0020/2652) 0490/0000 | | == | | 5 0490/0000 | LENGTH(AH 2893 BK 2618) 024 " DIA CIRC METAL |
| | | --- | --- | 0480/2078 | LEN=0120 INSTALLED UNKN |
| | | | | | |
| | | --- | --- | 0480/1028 | 018 " DIA CIRC METAL LEN=0100 INSTALLED UNKN |
| | | | | | |
| | | --- | --- | 0480/0176 | 036 " DIA CAST IRON LEN=0136 INSTALLED UNKN |
| 115212 FT | | | | 115226 FT | 1 0 00224 0 03 1147+45 |
| | | | | 5 0480/0000 | LENGTH(AH 2618 BK 2460) |
| | | | | | |
| | | --- | --- | | |
| | | | | 0470/0743 | WASHINGTON ANTRIM T |
| | | | | | MARSH CREEK |
| | | --- | --- | 0470/0732 | STRUCTURE LENGTH 20 FT BMSID 28/0016/0470/0718 |
| | | | | | |
| | | --- | --- | 0470/0102 | 018 " DIA CIRC CONCR LEN=0040 INSTALLED UNKN |
| 1 0 00224 0 03 1122+85 112752 FT | | | | 112766 FT | |
| WAYNECASTLE RD | | | | | |
| (SR2014 SEG 0010/0000) 0470/0000 | | == | | 5 0470/0000 | LENGTH(AH 2460 BK 2040) CSX RAIL TRANSPORTATION |
| | | --- | --- | 0460/1925 | OVERPASS IS RR X-ING |
| | | | | | 024 " DIA CIRC CONCR |
| | | --- | --- | 0460/1862 | LEN=0040 INSTALLED UNKN |

EXTRACT DATE: 11/25/2024 ROADWAY MANAGEMENT SYSTEM PAGE NUMBER: 41
PRINT DATE: 11/26/2024 SLD COUNTY/SR - ANNUAL PRINT COUNTY: FRANKLIN

DIR: B TOTAL LEN: 33.053 MI. DIST: 08-3 SR: 16
LEFT MUN: ANTRIM T RIGHT MUN: ANTRIM T

| | | | | |
|---|-----------|----|-------------|---|
| | | -- | 0460/1291 | 018 "DIA CIRC CONCR LEN=0052 INSTALLED UNKN |
| 110712 FT | | | 110726 FT | 1 0 00224 0 03 1102+29 HOLLOWELL CHURCH RD (T386) |
| | | == | 5 0460/0000 | LENGTH(AH 2040 BK 3036) 024 "DIA CIRC CONCR |
| | | -- | 0450/2820 | LEN=0072 INSTALLED UNKN |
| | | -- | 0450/1322 | 018 "DIA CIRC CONCR LEN=0001 INSTALLED UNKN |
| STULL RD (T683) | | -- | 0450/0910 | 024 "DIA CIRC CONCR LEN=0054 INSTALLED UNKN |
| | 0450/0597 | == | | |
| | 107676 FT | -- | 0450/0321 | 018 "DIA CIRC CONCR LEN=0039 INSTALLED UNKN |
| | | -- | 107690 FT | 1 0 00224 0 02 1071+93 |
| | | 5 | 0450/0000 | LENGTH(AH 3036 BK 2014) 018 "DIA CIRC CONCR |
| | | -- | 0440/2011 | LEN=0044 INSTALLED UNKN |
| | | -- | 0440/1397 | 018 "DIA CIRC CONCR LEN=0042 INSTALLED UNKN |
| HADES CHURCH RD (SR2021 SEG 0010/0000) | 0440/1360 | == | | |
| | | -- | 0440/1222 | 018 "DIA CIRC CONCR LEN=0038 INSTALLED UNKN |
| | | -- | 0440/0905 | 018 "DIA CIRC CONCR LEN=0038 INSTALLED UNKN |
| | | -- | 0440/0621 | 018 "DIA CIRC CONCR LEN=0038 INSTALLED UNKN |
| | | -- | 0440/0358 | BMSSEN 28/0016/0440/0350 154"H 73"W CON BOX CUL LEN=0053 INSTALLED 1998 |
| | | -- | 0440/0352 | 1 0 00224 0 02 1055+29 WET WEATHER STREAM |
| | | -- | 0440/0350 | BMSBG 28/0016/0440/0350 018 "DIA CIRC CONCR |
| | 105662 FT | -- | 0440/0255 | LEN=0038 INSTALLED UNKN |
| | | -- | 105676 FT | 1 0 00224 0 02 1051+79 GEARHART RD (T356) |
| | | == | 5 0440/0000 | LENGTH(AH 2014 BK 2647) 018 "DIA CIRC CONCR |

EXTRACT DATE: 11/25/2024 ROADWAY MANAGEMENT SYSTEM PAGE NUMBER: 40
PRINT DATE: 11/26/2024 SLD COUNTY/SR - ANNUAL PRINT COUNTY: FRANKLIN

DIR: B TOTAL LEN: 33.053 MI. DIST: 08-3 SR: 16
LEFT MUN: ANTRIM T RIGHT MUN: ANTRIM T

MANITOWOC CRANES
(PRDR)

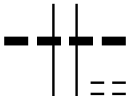








103015 FT
0430/0000

1 0 00224 0 02 1000+48 100503 FT
LONG LN
(T442) 0420/0000

097476 FT

| | | | |
|-----------|-------------------------|-----------|------|
| 0430/2430 | LEN=0038 | INSTALLED | UNKN |
| 018 "DIA | CIRC | CONCR | |
| 0430/2105 | LEN=0042 | INSTALLED | UNKN |
| 018 "DIA | CIRC | CONCR | |
| 0430/1795 | LEN=0042 | INSTALLED | UNKN |
| 018 "DIA | CIRC | CONCR | |
| 0430/1495 | LEN=0042 | INSTALLED | UNKN |
| 018 "DIA | CIRC | CONCR | |
| 0430/1296 | LEN=0042 | INSTALLED | UNKN |
| 018 "DIA | CIRC | CONCR | |
| 0430/0610 | LEN=0042 | INSTALLED | UNKN |
| 018 "DIA | CIRC | CONCR | |
| 0430/0310 | LEN=0044 | INSTALLED | UNKN |
| 103029 FT | 1 0 00224 0 02 1026+91 | | |
| (APRA) | MANITOWOC CRANES | | |
| 0430/0000 | LENGTH(AH 2647 BK 2512) | | |
| 018 "DIA | CIRC | CONCR | |
| 0420/2380 | LEN=0056 | INSTALLED | UNKN |
| RIDGE RD | | | |
| 0420/2338 | (T352) | | |
| 018 "DIA | CIRC | CONCR | |
| 0420/2015 | LEN=0058 | INSTALLED | UNKN |
| 018 "DIA | CIRC | CONCR | |
| 0420/1340 | LEN=0052 | INSTALLED | UNKN |
| 018 "DIA | CIRC | CONCR | |
| 0420/0662 | LEN=0060 | INSTALLED | UNKN |
| 018 "DIA | CIRC | CONCR | |
| 0420/0357 | LEN=0056 | INSTALLED | UNKN |
| 100517 FT | PRDR-UNKNOWN RD | | |
| (PRDR) | | | |
| 0420/0000 | LENGTH(AH 2512 BK 3027) | | |
| 018 "DIA | CIRC | CONCR | |
| 0410/2950 | LEN=0040 | INSTALLED | UNKN |
| 018 "DIA | CIRC | CONCR | |
| 0410/2700 | LEN=0042 | INSTALLED | UNKN |
| 018 "DIA | CIRC | CONCR | |
| 0410/2400 | LEN=0058 | INSTALLED | UNKN |
| 018 "DIA | CIRC | CONCR | |
| 0410/1785 | LEN=0074 | INSTALLED | UNKN |
| 018 "DIA | CIRC | CONCR | |
| 0410/0654 | LEN=0082 | INSTALLED | UNKN |
| 097490 FT | 1 0 00224 0 02 0970+21 | | |
| 0410/0000 | LENGTH(AH 3027 BK 2885) | | |

DIR: B TOTAL LEN: 33.053 MI. DIST: 08-3 SR: 16
LEFT MUN: ANTRIM T RIGHT MUN: ANTRIM T

| | | |
|--|-----------|--|
|  | 0400/2349 | 01B "DIA CIRC CONCR LEN=0053 INSTALLED UNKN BEMIS DERFER RD (T354) |
|  | 0400/2099 | 01B "DIA CIRC METAL LEN=0036 INSTALLED UNKN |
|  | 0400/1816 | 01B "DIA CIRC CONCR LEN=0044 INSTALLED UNKN |
|  | 0400/1620 | GRINDSTONE HILL RD (TWP) |
|  | 0400/1378 | |
|  | 0400/1171 | 01B "DIA CIRC CONCR LEN=0062 INSTALLED UNKN |
|  | 0400/0573 | 01B "DIA CIRC CONCR LEN=0049 INSTALLED UNKN SIGN: CANTILEVER |
|  | 0400/0454 | BMSID 28/0016/0400/0156 01B "DIA CIRC CONCR |
|  | 0400/0154 | LEN=0065 INSTALLED UNKN |
| | 094605 FT | 1 0 00224 0 02 0944+35 (APRA) TA TRAVEL CENTER JOHN WAYNE DR (TWP) |

0400/0000 MFC BEGIN = C
LENGTH(AH 2885 BK 0680)

```

0380/0473 018 "DIA CIRC CONCR
            LEN=0040  INSTALLED UNKN

```

```

RAMP J RD
(SR8005 SEG 0750/0000)
RAMP H RD
0380/0400 (SR8005 SEG 0010/0614)

```

```

0380/0386 018 "DIA CIRC CONCR
            LEN=0048  INSTALLED UNKN

```

0380/0300 OP ID 28/0081/0044/1434

EXTRACT DATE: 11/25/2024 ROADWAY MANAGEMENT SYSTEM PAGE NUMBER: 38
PRINT DATE: 11/26/2024 SLD COUNTY/SR - ANNUAL PRINT COUNTY: FRANKLIN

DIR: B TOTAL LEN: 33.053 MI. DIST: 08-3 SR: 16
LEFT MUN: ANTRIM T RIGHT MUN: ANTRIM T

RAMP I RD
(SR8005 SEG 0500/0706)
RAMP G RD
(SR8005 SEG 0250/0000)

0381/0092

1 0 00224 0 02 0934+33 093925 FT
NC BUCHANAN TR
MFC BEGIN = C
LENGTH(AH 0666 BK 2937) 0381/0000

SPRING GROVE AV
(BORO)

0370/1650

ALLISON ST
(SR2001 SEG 0040/0000) 0370/0000

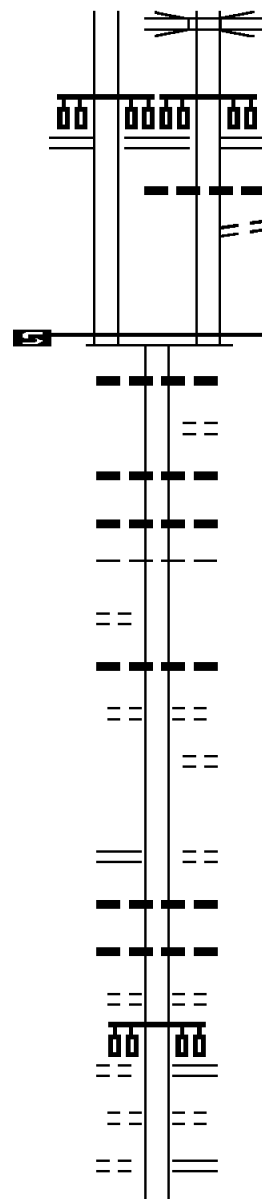
090988 FT

WASHINGTON ST
(BORO)

0360/1589

CARLISLE ST
(BORO)

0360/1038



0380/0205 OP ID 28/0081/0045/1354
RAMP I RD
(SR8005 SEG 0500/0706)
RAMP G RD
(SR8005 SEG 0250/0000)

0380/0102

0380/0038 018 "DIA CIRC CONCR
LEN=0112 INSTALLED UNKN
TO 8005/0250 SH

0380/0016 (CONN)
093925 FT 1 0 00224 0 02 0934+33
NC BU CHANAN TR

0380/0000 MFC BEGIN = C
LENGTH(AH 0680 BK 2937)

0370/2827 018 "DIA CIRC CONCR
LEN=0054 INSTALLED UNKN
EASTERN AV

0370/2752 (BORO)
018 "DIA CIRC METAL
LEN=0048 INSTALLED UNKN

0370/2268 024"H 33"W ELLIP METAL
LEN=0040 INSTALLED UNKN

0370/1818 ANTRIM
0370/1710 GREENCASTLE B

0370/1392 024"H 33"W ELLIP METAL
LEN=0040 INSTALLED UNKN
LINDEN AV

0370/1107 (BORO)
RIDGE AV
(BORO)

0370/0587 1 0 00224 0 02 0904+96
090988 FT ALLISON ST
(BORO)

0370/0000 LENGTH(AH 2937 BK 2134)
018 "DIA CIRC CONCR
LEN=0050 INSTALLED UNKN

0360/2127 018 "DIA CIRC CONCR
LEN=0050 INSTALLED UNKN
CHURCH LN

0360/1900 (BORO)
WASHINGTON ST
(SR2001 SEG 0030/2212)

0360/1870 CEDAR LN
(BORO)

0360/1589 CARLISLE ST
(SR3001 SEG 0120/1084)

0360/1311 ELM ST
0360/1038

EXTRACT DATE: 11/25/2024 ROADWAY MANAGEMENT SYSTEM PAGE NUMBER: 37
PRINT DATE: 11/26/2024 SLD COUNTY/SR - ANNUAL PRINT COUNTY: FRANKLIN

DIR: B TOTAL LEN: 33.053 MI. DIST: 08-3 SR: 16
LEFT MUN: GREENCASTLE B RIGHT MUN: GREENCASTLE B

| | | | | | |
|--|-----|-----|-----------|-------------------------|--|
| | == | == | 0360/0765 | (BORO) | |
| | == | == | 0360/0489 | (BORO) | |
| | --- | --- | 0360/0405 | 018 "DIA CIRC CONCR | |
| | --- | --- | 0360/0365 | LEN=0038 INSTALLED UNKN | |
| | --- | --- | 0360/0270 | CSX TRANSPORTATION GROU | |
| | --- | --- | 0360/0238 | OVERPASS IS RR X-ING | |
| | --- | --- | 0360/0238 | 018 "DIA CIRC CONCR | |
| | --- | --- | 088854 FT | LEN=0038 INSTALLED UNKN | |
| | --- | --- | 088854 FT | CARL AV | |
| | --- | --- | 088854 FT | (BORO) | |
| | --- | --- | 088854 FT | 1 0 00224 0 01 0889+63 | |
| | --- | --- | 088854 FT | NC BA | |
| | --- | --- | 088854 FT | LTIMORE ST | |
| | --- | --- | 088854 FT | ANTRIM WY | |
| | --- | --- | 088854 FT | (SR0011 SEG 0120/0554) | |
| | --- | --- | 088854 FT | LENGTH(AH 2134 BK 2376) | |
| | --- | --- | 088854 FT | 018 "DIA CIRC CONCR | |
| | --- | --- | 088854 FT | LEN=0040 INSTALLED 1990 | |
| | --- | --- | 088854 FT | 018 "DIA CIRC CONCR | |
| | --- | --- | 088854 FT | LEN=0037 INSTALLED UNKN | |
| | --- | --- | 088854 FT | 036 "DIA CIRC CONCR | |
| | --- | --- | 088854 FT | LEN=0350 INSTALLED UNKN | |
| | --- | --- | 088854 FT | GREENCASTLE | |
| | --- | --- | 088854 FT | ANTRIM T | |
| | --- | --- | 088854 FT | 036 "DIA CIRC CONCR | |
| | --- | --- | 088854 FT | LEN=0069 INSTALLED UNKN | |
| | --- | --- | 088854 FT | 018 "DIA CIRC CONCR | |
| | --- | --- | 088854 FT | LEN=0038 INSTALLED UNKN | |
| | --- | --- | 088854 FT | 018 "DIA CIRC CONCR | |
| | --- | --- | 088854 FT | LEN=0067 INSTALLED UNKN | |
| | --- | --- | 088854 FT | 086478 FT | |
| | --- | --- | 088854 FT | 1 0 00224 0 00 0864+23 | |
| | --- | --- | 088854 FT | 0350/0000 | |
| | --- | --- | 088854 FT | LENGTH(AH 2376 BK 2940) | |
| | --- | --- | 088854 FT | 018 "DIA CIRC CONCR | |
| | --- | --- | 088854 FT | LEN=0070 INSTALLED UNKN | |
| | --- | --- | 088854 FT | GRANT SHOOK RD | |
| | --- | --- | 088854 FT | (T348) | |
| | --- | --- | 088854 FT | 018 "DIA CIRC CONCR | |
| | --- | --- | 088854 FT | LEN=0062 INSTALLED UNKN | |
| | --- | --- | 088854 FT | 036 "DIA CIRC CONCR | |
| | --- | --- | 088854 FT | LEN=0114 INSTALLED UNKN | |
| | --- | --- | 088854 FT | 018 "DIA CIRC CONCR | |
| | --- | --- | 088854 FT | LEN=0042 INSTALLED UNKN | |
| | --- | --- | 088854 FT | 1 0 00224 0 00 0834+83 | |
| | --- | --- | 088854 FT | 0340/0000 | |
| | --- | --- | 088854 FT | LENGTH(AH 2940 BK 3467) | |

EXTRACT DATE: 11/25/2024 ROADWAY MANAGEMENT SYSTEM PAGE NUMBER: 36
PRINT DATE: 11/26/2024 SLD COUNTY/SR - ANNUAL PRINT COUNTY: FRANKLIN

DIR: B TOTAL LEN: 33.053 MI. DIST: 08-3 SR: 16
LEFT MUN: ANTRIM T RIGHT MUN: ANTRIM T

FOREMOST INDUSTRIES
(PRDR)

0330/1384

080071 FT

078044 FT

WILLOWDALE RD
(T422)

0310/0837

1 0 00224 0 00 0756+78 075697 FT
BARLEYCORN DR

| | |
|-----------|--|
| 0330/2380 | BMS EN 28/0016/0330/2186 1 0 00224 0 00 0822+33 CONOCO CHEAGUE CREEK |
| 0330/2186 | BMS BG 28/0016/0330/2186 018 "DIA CIRC CONCR |
| 0330/1837 | LEN=0038 INSTALLED UNKN |
| 0330/1576 | 018 "DIA CIRC CONCR LEN=0040 INSTALLED UNKN |
| 0330/1384 | (APRA) FOREMOST INDUSTR 018 "DIA CIRC CONCR |
| 0330/1272 | LEN=0040 INSTALLED UNKN |
| 0330/0446 | 018 "DIA CIR PLASTIC LEN=0020 INSTALLED 2007 |
| 0330/0130 | 018 "DIA CIRC CONCR LEN=0040 INSTALLED UNKN |
| 080071 FT | 1 0 00224 0 00 0800+47 HILL RD (SR3005 SEG 0130/2470) 5 0330/0000 LENGTH(AH 3467 BK 2027) |
| 0320/0790 | 018 "DIA CIRC CONCR LEN=0068 INSTALLED UNKN |
| 0320/0028 | 018 "DIA CIRC CONCR LEN=0048 INSTALLED UNKN |
| 0320/0002 | 018 "DIA CIRC CONCR LEN=0034 INSTALLED UNKN |
| 078044 FT | 1 0 00224 0 00 0780+25 5 0320/0000 LENGTH(AH 2027 BK 2347) |
| 0310/1848 | 018 "DIA CIRC CONCR LEN=0064 INSTALLED UNKN |
| 0310/1712 | WESTVIEW CR (T366) |
| 0310/1365 | WESTVIEW CR (T366) |
| 0310/0882 | 018 "DIA CIRC CONCR LEN=0073 INSTALLED UNKN |
| 0310/0507 | 018 "DIA CIRC CONCR LEN=0039 INSTALLED UNKN |
| 0310/0070 | LINDALE AV (TWP) |
| 075697 FT | |

DIR: B TOTAL LEN: 33.053 MI. DIST: 08-3 SR: 16
LEFT MUN: ANTRIM T RIGHT MUN: ANTRIM T

| | | | | |
|----------------------------------|-----------|----|-------------|-------------------------|
| (PRDR) | 0310/0000 | == | 5 0310/0000 | LENGTH(AH 2347 BK 2208) |
| | | -- | 0300/1907 | 018 "DIA CIRC CONCR |
| | | -- | 0300/1650 | LEN=0064 INSTALLED UNKN |
| | | -- | 0300/1270 | 018 "DIA CIRC CONCR |
| | | -- | 0300/0958 | LEN=0060 INSTALLED UNKN |
| | | -- | 0300/0665 | 018 "DIA CIRC CONCR |
| | | -- | 0300/0536 | LEN=0048 INSTALLED UNKN |
| | | -- | 0300/0070 | 018 "DIA CIRC CONCR |
| 1 0 00224 0 00 0734+93 073489 FT | | == | 073489 FT | LEN=0040 INSTALLED UNKN |
| ROCKWELL LUMBER CO | | | | LINDALE AV |
| (PRDR) | 0300/0000 | == | 5 0300/0000 | (TWP) |
| | | -- | 0290/2774 | 018 "DIA CIRC CONCR |
| | | -- | 0290/2270 | LEN=0058 INSTALLED UNKN |
| | | -- | 0290/1506 | 024 "DIA CIRC CONCR |
| MARTIN FARM SUPPLY | 0290/1235 | == | 0290/1235 | LEN=0073 INSTALLED UNKN |
| (PRDR) | | -- | 0290/1158 | LENGTH(AH 2208 BK 2978) |
| | | -- | 0290/1013 | 018 "DIA CIRC CONCR |
| | | -- | 0290/0945 | LEN=0065 INSTALLED UNKN |
| RABBIT RD | 0290/0945 | == | 0290/0945 | 024 "DIA CIRC CONCR |
| (T342) | | -- | 0290/0920 | LEN=0080 INSTALLED UNKN |
| | | -- | 0290/0208 | 018 "DIA CIRC CONCR |
| | 070511 FT | -- | 070511 FT | LEN=0072 INSTALLED UNKN |
| | | -- | 5 0290/0000 | 1 0 00224 0 00 0704+94 |
| | | -- | 0280/2515 | LENGTH(AH 2978 BK 2992) |
| | | -- | 0280/1911 | 018 "DIA CIRC CONCR |
| | | -- | 0280/1420 | LEN=0054 INSTALLED UNKN |
| | | -- | 0280/0636 | 018 "DIA CIRC CONCR |
| | | -- | | LEN=0057 INSTALLED UNKN |
| | | -- | | 018 "DIA CIRC CONCR |
| | | -- | | LEN=0061 INSTALLED UNKN |

EXTRACT DATE: 11/25/2024 ROADWAY MANAGEMENT SYSTEM PAGE NUMBER: 34
PRINT DATE: 11/26/2024 SLD COUNTY/SR - ANNUAL PRINT COUNTY: FRANKLIN

DIR: B TOTAL LEN: 33.053 MI. DIST: 08-3 SR: 16
LEFT MUN: ANTRIM T RIGHT MUN: ANTRIM T

| | | | |
|------------------------------------|-----------|-----------|--------------------------------|
| | 067519 FT | 0280/0211 | 024 "DIA CIRC CONCR |
| | | 067519 FT | LEN=0060 INSTALLED UNKN |
| | | | 1 0 00224 0 00 0675+02 |
| | | | ANTRIM |
| | | | PETERS T |
| | | 0280/0000 | LENGTH(AH 2992 BK 1632) |
| | | 0270/1596 | 018 "DIA CIRC CONCR |
| | | | LEN=0042 INSTALLED UNKN |
| | | 0270/0880 | 018 "DIA CIRC CONCR |
| | | | LEN=0051 INSTALLED UNKN |
| KUHN RD (T340) | 0270/0589 | 0270/0507 | 018 "DIA CIRC CONCR |
| | | | LEN=0042 INSTALLED UNKN |
| LEMAR RD (SR0995 SEG 0120/0000) | 0270/0321 | 0270/0302 | 018 "DIA CIRC CONCR |
| | | | LEN=0050 INSTALLED UNKN |
| | | 0270/0228 | LETZBURG RD |
| | | | (SR3007 SEG 0050/1378) |
| | | 0270/0191 | 018 "DIA CIRC CONCR |
| | | 065887 FT | LEN=0034 INSTALLED UNKN |
| | 065887 FT | 0270/0000 | 1 0 00224 0 00 0658+52 |
| | | | LENGTH(AH 1632 BK 2407) |
| | | | TEA DR |
| | | 0260/2274 | (T339) |
| | | 0260/2220 | 018 "DIA CIRC CONCR |
| | | | LEN=0038 INSTALLED UNKN |
| | | 0260/1865 | 018 "DIA CIRC CONCR |
| | | | LEN=0067 INSTALLED UNKN |
| | | 0260/1361 | 018 "DIA CIRC CONCR |
| | | | LEN=0059 INSTALLED UNKN |
| | | 0260/0970 | 018 "DIA CIRC CONCR |
| | | | LEN=0044 INSTALLED UNKN |
| | | 0260/0544 | 018 "DIA CIRC CONCR |
| | | | LEN=0058 INSTALLED UNKN |
| | | 0260/0227 | 018 "DIA CIRC CONCR |
| | | | LEN=0040 INSTALLED UNKN |
| | | | (APRA) FOREMOST INDUSTRIES INC |
| | | | (PRDR) |
| | | 0260/0129 | 018 "DIA CIRC CONCR |
| | | 063480 FT | LEN=0042 INSTALLED UNKN |
| | | 0260/0000 | 1 0 00224 0 00 0634+45 |
| | | | LENGTH(AH 2407 BK 3393) |
| | | 0250/3360 | 018 "DIA CIRC CONCR |
| | | | LEN=0042 INSTALLED UNKN |
| WOODS RD (T338) | 0250/2934 | 0250/2922 | 054 "DIA CIRC CONCR |
| | | | LEN=0074 INSTALLED UNKN |

DIR: B TOTAL LEN: 33.053 MI. DIST: 08-3 SR: 16
LEFT MUN: PETERS T RIGHT MUN: PETERS T

EXTRACT DATE: 11/25/2024 ROADWAY MANAGEMENT SYSTEM PAGE NUMBER: 32
PRINT DATE: 11/26/2024 SLD COUNTY/SR - ANNUAL PRINT COUNTY: FRANKLIN

DIR: B TOTAL LEN: 33.053 MI. DIST: 08-3 SR: 16
LEFT MUN: MONTGOMERY T RIGHT MUN: MONTGOMERY T

| | | |
|-------------------------|------------------------|---|
| | 0220/1450 | 012"H 17"W ELLIP METAL LEN=0001 INSTALLED UNKN |
| 052187 FT | 0220/0341 052187 FT | 018 "DIA CIRC CONCR LEN=0056 INSTALLED UNKN 1 0 00224 0 00 0521+52 HEISEY RD (T330) |
| | 0220/0000 | LENGTH(AH 2812 BK 2102) |
| | 0210/1925 | 018 "DIA CIRC CONCR LEN=0056 INSTALLED UNKN |
| | 0210/1578 | 018 "DIA CIRC CONCR LEN=0056 INSTALLED UNKN |
| | 0210/1227 | 017"H 21"W ELLIP METAL LEN=0055 INSTALLED UNKN |
| | 0210/1059 | APPLE JACK DR (TWP) |
| 050085 FT | 0210/0302 050085 FT | 024 "DIA CIRC CONCR LEN=0084 INSTALLED UNKN 1 0 00224 0 00 0500+50 |
| | 0210/0000 | LENGTH(AH 2102 BK 2128) |
| | 0200/1728 | 018 "DIA CIRC CONCR LEN=0038 INSTALLED UNKN |
| | 0200/1430 | 018 "DIA CIRC CONCR LEN=0038 INSTALLED UNKN |
| | 0200/1150 | 018 "DIA CIRC CONCR LEN=0061 INSTALLED UNKN |
| FINDLEY RD (T332) | 0200/0657 | |
| | 0200/0520 | BMS EN 28/0016/0200/0369 1 0 00224 0 00 0483+14 W BR CONOCOGHEAUE CK |
| 047957 FT | 0200/0392 047957 FT | BMSBG 28/0016/0200/0369 1 0 00224 0 00 0479+43 MERCERSBURG RD (SR0416 SEG 0170/2207) |
| | 0200/0000 | LENGTH(AH 2128 BK 2919) |
| | 0190/2885 | 017"H 24"W ELLIP CONC LEN=0061 INSTALLED UNKN |
| K W REESE INC (PRDR) | 0190/2711 | (APRA) K W REESE INC |
| | 0190/2218 | 024 "DIA CIRC CONCR LEN=0077 INSTALLED UNKN |
| | 0190/1887 | 018 "DIA CIRC CONCR LEN=0038 INSTALLED UNKN |
| | 0190/1530 | 018 "DIA CIRC CONCR LEN=0038 INSTALLED UNKN |

EXTRACT DATE: 11/25/2024 ROADWAY MANAGEMENT SYSTEM PAGE NUMBER: 31
PRINT DATE: 11/26/2024 SLD COUNTY/SR - ANNUAL PRINT COUNTY: FRANKLIN

DIR: B TOTAL LEN: 33.053 MI. DIST: 08-3 SR: 16
LEFT MUN: MONTGOMERY T RIGHT MUN: MONTGOMERY T

045038 FT

042812 FT

039955 FT

MERCERSBURG ACADEMY RD

| | | | | |
|-----------|-------------------------|-----------|----------|----------|
| 0190/1117 | 024 "DIA | CIRC | CONCR | |
| | LEN=0068 | INSTALLED | UNKN | |
| 0190/0575 | 018 "DIA | CIRC | CONCR | |
| | LEN=0057 | INSTALLED | UNKN | |
| 0190/0230 | 018 "DIA | CIRC | CONCR | |
| | LEN=0063 | INSTALLED | UNKN | |
| 045038 FT | 1 0 00224 | 0 00 | 0449+72 | |
| 0190/0000 | LENGTH(AH | 2919 | BK 2226) | |
| | 018 "DIA | CIRC | CONCR | |
| | LEN=0071 | INSTALLED | UNKN | |
| 0180/2108 | 024 "DIA | CIRC | CONCR | |
| | LEN=0074 | INSTALLED | UNKN | |
| 0180/1524 | 018 "DIA | CIRC | CONCR | |
| | LEN=0070 | INSTALLED | UNKN | |
| 0180/1107 | | | | |
| | 018 "DIA | CIRC | CONCR | |
| | LEN=0060 | INSTALLED | UNKN | |
| 0180/0500 | 1 0 00224 | 0 00 | 0427+46 | |
| 042812 FT | CRISTY RD | | | |
| | (T332) | | | |
| 0180/0000 | LENGTH(AH | 2226 | BK 2857) | |
| | 018 "DIA | CIRC | CONCR | |
| | LEN=0044 | INSTALLED | UNKN | |
| 0170/2799 | 018 "DIA | CIRC | CONCR | |
| | LEN=0010 | INSTALLED | UNKN | |
| 0170/2776 | 018 "DIA | CIRC | CONCR | |
| | LEN=0055 | INSTALLED | UNKN | |
| 0170/2554 | 024 "DIA | CIRC | CONCR | |
| | LEN=0074 | INSTALLED | UNKN | |
| 0170/2326 | 018 "DIA | CIRC | CONCR | |
| | LEN=0096 | INSTALLED | UNKN | |
| 0170/2193 | 036 "DIA | CIRC | CONCR | |
| | LEN=0080 | INSTALLED | UNKN | |
| 0170/2055 | 018 "DIA | CIRC | CONCR | |
| | LEN=0046 | INSTALLED | UNKN | |
| 0170/1683 | T. CONOCOCH. | | | |
| | STRUCTURE | LENGTH | 9 FT | |
| 0170/1289 | BMSID 28/0016/0170/1289 | | | |
| | 024 "DIA | CIRC | CONCR | |
| | LEN=0048 | INSTALLED | UNKN | |
| 0170/0992 | 018"H 21"W | ELLIP | METAL | |
| | LEN=0069 | INSTALLED | UNKN | |
| 0170/0598 | 018 "DIA | CIRC | CONCR | |
| | LEN=0042 | INSTALLED | UNKN | |
| 0170/0170 | 1 0 00224 | 0 00 | 0399+22 | |
| 039955 FT | NC BU | | | |
| | 0170/0000 | LENGTH(AH | 2857 | BK 2734) |
| | 018 "DIA | CIRC | CONCR | |
| | LEN=0060 | INSTALLED | UNKN | |
| 0160/2168 | | | | |

DIR: B TOTAL LEN: 33.053 MI. DIST: 08-3 SR: 16
LEFT MUN: MONTGOMERY T RIGHT MUN: MONTGOMERY T

DIR: B TOTAL LEN: 33.053 MI. DIST: 08-3 SR: 16
LEFT MUN: MERCERSBURG B RIGHT MUN: MERCERSBURG B

| | | | | |
|--|-----------|----|-----------------------------------|--|
| MCLAUGHLIN AL (BORO) | 0140/2752 | == | 0140/2752 | FENDRICK AL (BORO) |
| HITCHING POST AL (BORO) | 0140/2543 | == | 0140/2540 | WITHERSPOON AL (BORO) |
| | | == | PARK AV (SR3009 SEG 0100/2938) | |
| OREGON ST (SR3009 SEG 0100/2938) | 0140/2277 | == | 0140/2270 | 018 "DIA CIRC CONCR LEN=0041 INSTALLED UNKN |
| | | == | 0140/2101 | BMSBN 28/0016/0140/2068 1 0 00224 0 00 0343+28 |
| | | == | 0140/2068 | STEIGERS RUN BMSBG 28/0016/0140/2068 |
| | | == | 0140/2050 | 004 "DIA CIRC OTHER LEN=0042 INSTALLED UNKN |
| | | == | 0140/1695 | VETERANS WY (BORO) |
| ENSMINGER AL (BORO) | 0140/1551 | == | 0140/1521 | MILL RACE AL (BORO) |
| | | == | 0140/1509 | 015 "DIA CIRC METAL LEN=0042 INSTALLED UNKN |
| FRY ST (BORO) | | == | 0140/1040 | JOHNSTONS LN (BORO) |
| FORT LOUDON RD (SR0075 SEG 0170/0000) | 0140/1040 | == | 0140/0265 | 019 "H 30"W ELLIP CONC LEN=0040 INSTALLED UNKN |
| | 032302 FT | == | 032302 FT | 1 0 00224 0 00 0323+05 |
| | | == | NC MA IN ST | |
| | | == | MERCERSBURG | |
| | | == | PETERS T | |
| FINDLAY DR (TWP) | 0130/1532 | == | 0140/0000 | LENGTH(AH 2967 BK 2189) |
| | | == | 0130/1910 | 015 "DIA CAST IRON LEN=0036 INSTALLED UNKN |
| | | == | 0130/0864 | 015 "DIA CIRC CONCR LEN=0040 INSTALLED UNKN |
| | | == | 0130/0316 | 015 "DIA CIRC CONCR LEN=0001 INSTALLED UNKN |
| | | == | 0130/0253 | (APRA) SMITH IMPLEMENTS SMITH IMPLEMENTS INC. (PRDR) |
| | | == | 030113 FT | |

1 0 00224 0 00 0300+91 030113 FT

EXTRACT DATE: 11/25/2024 ROADWAY MANAGEMENT SYSTEM PAGE NUMBER: 28
PRINT DATE: 11/26/2024 SLD COUNTY/SR - ANNUAL PRINT COUNTY: FRANKLIN

DIR: B TOTAL LEN: 33.053 MI. DIST: 08-3 SR: 16
LEFT MUN: PETERS T RIGHT MUN: PETERS T

| ROADWAY | STATION | TYPE | DESCRIPTION |
|------------------------|-----------|------|--|
| OAKWOOD DR (T431) | 0130/0000 | == | 0130/0000 LENGTH(AH 2189 BK 2507) 015 "DIA CAST IRON LEN=0047 INSTALLED UNKN |
| OAKWOOD DR (T430) | 0120/2180 | == | 0120/2275 ROCKWELL LN 0120/2180 (T434) 018 "DIA CIRC CONCR LEN=0042 INSTALLED UNKN 018 "DIA CIRC CONCR LEN=0030 INSTALLED UNKN 0120/1608 0120/1534 0120/0873 024 "DIA CIRC CONCR LEN=0045 INSTALLED UNKN |
| 027606 FT | | == | UNKNOWN RD (TWP) 1 0 00224 0 00 0275+84 0120/0187 027606 FT 0120/0000 LENGTH(AH 2507 BK 2519) 018 "DIA CIRC CONCR LEN=0040 INSTALLED UNKN 0110/2448 014"H 23"W ELLIP CONC LEN=0032 INSTALLED UNKN 0110/1865 018 "DIA CIRC CONCR LEN=0043 INSTALLED UNKN 0110/1279 018 "DIA CIRC CONCR LEN=0044 INSTALLED UNKN 0110/0921 |
| 025087 FT | | | 025087 FT 1 0 00224 0 00 0250+65 0110/0000 LENGTH(AH 2519 BK 2488) 018 "DIA CAST IRON LEN=0043 INSTALLED UNKN 0100/2363 |
| CARMACK COURT (TWP) | 0100/1964 | == | 0100/1213 015 "DIA CIRC CONCR LEN=0042 INSTALLED UNKN 0100/0516 015 "DIA CIRC METAL LEN=0001 INSTALLED UNKN 024 "DIA CIRC CONCR LEN=0040 INSTALLED UNKN 0100/0456 1 0 00224 0 00 0225+77 022599 FT 0100/0000 LENGTH(AH 2488 BK 2215) 018 "DIA CIRC CONCR LEN=0034 INSTALLED UNKN 0090/2146 018 "DIA CIRC CONCR LEN=0040 INSTALLED 1997 0090/1560 018 "DIA CIRC CONCR |

EXTRACT DATE: 11/25/2024 ROADWAY MANAGEMENT SYSTEM PAGE NUMBER: 27
PRINT DATE: 11/26/2024 SLD COUNTY/SR - ANNUAL PRINT COUNTY: FRANKLIN

DIR: B TOTAL LEN: 33.053 MI. DIST: 08-3 SR: 16
LEFT MUN: PETERS T RIGHT MUN: PETERS T

| | | | | | | | | |
|------------------------|--------|----|--|--|-----------|--------------------------|-------------------------|----------|
| | | | | | 0090/0939 | LEN=0048 | INSTALLED | UNKN |
| | 020384 | FT | | | 020384 | FT | 1 0 00224 0 00 | 0203+62 |
| | | | | | | | CHARLESTOWN RD | |
| | | | | | 0090/0000 | LENGTH(AH | 2215 | BK 3516) |
| | | | | | 0080/3329 | 018 "DIA | CIRC | CONCR |
| | | | | | 0080/3099 | LEN=0072 | INSTALLED | UNKN |
| | | | | | 0080/2909 | 018 "DIA | CIRC | METAL |
| | | | | | 0080/2574 | LEN=0001 | INSTALLED | UNKN |
| | | | | | 0080/2132 | 018 "DIA | CIRC | CONCR |
| | | | | | | LEN=0041 | INSTALLED | UNKN |
| | | | | | | 024 "DIA | CIRC | CONCR |
| | | | | | | LEN=0040 | INSTALLED | UNKN |
| | | | | | | 018 "DIA | CIRC | CONCR |
| | | | | | | LEN=0064 | INSTALLED | UNKN |
| | | | | | 0080/1362 | 024 "DIA | CIRC | CONCR |
| | | | | | 0080/0913 | LEN=0044 | INSTALLED | UNKN |
| | | | | | 0080/0601 | 015 "DIA | CIRC | CONCR |
| | | | | | 0080/0487 | LEN=0043 | INSTALLED | UNKN |
| | | | | | | TIMBER LN | | |
| | | | | | | (T411) | | |
| | | | | | | 018 "DIA | CIRC | CONCR |
| | | | | | | LEN=0040 | INSTALLED | UNKN |
| MOUNTAIN RD | | | | | 016868 | FT | 1 0 00224 0 00 | 0168+46 |
| (SR3011 SEG 0020/0000) | | | | | | | BUCK RUN | |
| | | | | | | | STRUCTURE LENGTH | 18 FT |
| | | | | | | | BMSID 28/0016/0080/0000 | |
| | | | | | 0080/0000 | LENGTH(AH | 3516 | BK 2401) |
| STONEY BATTER RD | | | | | 0070/1828 | BMS EN 28/0016/0070/1796 | | |
| (SR3011 SEG 0010/3795) | | | | | | 1 0 00224 0 00 | 0162+41 | |
| FOR SR 0016 AND 3011 | | | | | 0070/1796 | BUCK RUN | | |
| (CONN) | | | | | | BMSBG 28/0016/0070/1796 | | |
| | | | | | 0070/1663 | 018 "DIA | CIRC | CONCR |
| | | | | | 0070/1240 | LEN=0056 | INSTALLED | UNKN |
| | | | | | 0070/0880 | 012 "DIA | CAST | IRON |
| | | | | | 0070/0363 | LEN=0042 | INSTALLED | UNKN |
| | | | | | | 012 "DIA | CAST | IRON |
| | | | | | | LEN=0050 | INSTALLED | UNKN |
| | | | | | | 012 "DIA | CAST | IRON |
| | | | | | | LEN=0075 | INSTALLED | UNKN |
| | | | | | | 048 "DIA | CIRC | CONCR |

EXTRACT DATE: 11/25/2024 ROADWAY MANAGEMENT SYSTEM PAGE NUMBER: 26
PRINT DATE: 11/26/2024 SLD COUNTY/SR - ANNUAL PRINT COUNTY: FRANKLIN
DIR: B TOTAL LEN: 33.053 MI. DIST: 08-3 SR: 16
LEFT MUN: PETERS T RIGHT MUN: PETERS T

| | | | | |
|-----------|-------------|----------------|----------------|----------|
| 014467 FT | 0070/0027 | LEN=0150 | INSTALLED | UNKN |
| | 014467 FT | 1 0 00224 | 0 00 | 0144+45 |
| | 5 0070/0000 | LENGTH(AH | 2401 | BK 2502) |
| | 0060/1754 | 024 "DIA | CAST IRON | |
| | | LEN=0168 | INSTALLED | UNKN |
| | 0060/1205 | 018 "DIA | CIRC CONCR | |
| | | LEN=0064 | INSTALLED | UNKN |
| | 0060/0600 | 018 "DIA | CIRC CONCR | |
| | | LEN=0056 | INSTALLED | UNKN |
| | 0060/0356 | 015"H 21"W | ELLIP METAL | |
| | | LEN=0060 | INSTALLED | UNKN |
| | 0060/0023 | 018 "DIA | CIRC METAL | |
| 011965 FT | | LEN=0070 | INSTALLED | UNKN |
| | 011965 FT | 1 0 00224 | 0 00 | 0119+50 |
| | 5 0060/0000 | LENGTH(AH | 2502 | BK 2520) |
| | 0050/2196 | 012 "DIA | CAST IRON | |
| | | LEN=0057 | INSTALLED | UNKN |
| | 0050/1923 | 015 "DIA | CIRC METAL | |
| | | LEN=0054 | INSTALLED | UNKN |
| | 0050/1661 | 015 "DIA | CIRC METAL | |
| | | LEN=0050 | INSTALLED | UNKN |
| | 0050/1015 | 021 "DIA | CIRC METAL | |
| | | LEN=0085 | INSTALLED | UNKN |
| 009445 FT | 0050/0197 | 024 "DIA | CAST IRON | |
| | | LEN=0120 | INSTALLED | UNKN |
| | 009445 FT | 1 0 00224 | 0 00 | 0095+00 |
| | | LITTLE COVE RD | | |
| | 5 0050/0000 | (SR0456 | SEG 0260/1923) | |
| | | LENGTH(AH | 2520 | BK 1915) |
| | 0040/1863 | 015 "DIA | CAST IRON | |
| | | LEN=0064 | INSTALLED | UNKN |
| | 0040/1525 | 012 "DIA | CAST IRON | |
| | | LEN=0043 | INSTALLED | UNKN |
| | 0040/1166 | 012 "DIA | CAST IRON | |
| | | LEN=0046 | INSTALLED | UNKN |
| | 0040/0874 | 018 "DIA | CAST IRON | |
| | | LEN=0046 | INSTALLED | UNKN |
| 007530 FT | 0040/0101 | 024 "DIA | CAST IRON | |
| | | LEN=0107 | INSTALLED | UNKN |
| | 007530 FT | 1 0 00224 | 0 00 | 0075+30 |
| | 5 0040/0000 | LENGTH(AH | 1915 | BK 2482) |
| | | 012 "DIA | CAST IRON | |
| | 0030/2034 | LEN=0050 | INSTALLED | UNKN |
| | | 012 "DIA | CAST IRON | |
| | 0030/1670 | LEN=0050 | INSTALLED | UNKN |

EXTRACT DATE: 11/25/2024 ROADWAY MANAGEMENT SYSTEM PAGE NUMBER: 25
PRINT DATE: 11/26/2024 SLD COUNTY/SR - ANNUAL PRINT COUNTY: FRANKLIN

DIR: B TOTAL LEN: 33.053 MI. DIST: 08-3 SR: 16
LEFT MUN: PETERS T RIGHT MUN: PETERS T

005048 FT



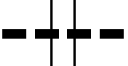
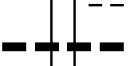
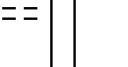


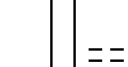



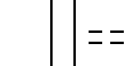
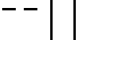

002528 FT

000000 FT

| | | | |
|-----------|---------------|----------------|------|
| 0030/1301 | 012 "DIA | CAST IRON | |
| | LEN=0046 | INSTALLED | UNKN |
| 0030/0970 | 012 "DIA | CAST IRON | |
| | LEN=0046 | INSTALLED | UNKN |
| 0030/0592 | 012 "DIA | CAST IRON | |
| | LEN=0050 | INSTALLED | UNKN |
| 0030/0042 | 018 "DIA | CIRC CONCR | |
| | LEN=0056 | INSTALLED | UNKN |
| 005048 FT | 1 0 00224 | 0 00 0050+48 | |
| 0030/0000 | LENGTH(AH | 2482 BK 2520) | |
| | 012 "DIA | CIRC METAL | |
| | LEN=0046 | INSTALLED | UNKN |
| 0020/2507 | 018 "DIA | CAST IRON | |
| | LEN=0047 | INSTALLED | UNKN |
| 0020/2215 | 012 "DIA | CAST IRON | |
| | LEN=0052 | INSTALLED | UNKN |
| 0020/2006 | 012 "DIA | CAST IRON | |
| | LEN=0055 | INSTALLED | UNKN |
| 0020/1911 | 012 "DIA | CAST IRON | |
| | LEN=0050 | INSTALLED | UNKN |
| 0020/1578 | 012 "DIA | CAST IRON | |
| | LEN=0046 | INSTALLED | UNKN |
| 0020/0901 | 012 "DIA | CAST IRON | |
| | LEN=0046 | INSTALLED | UNKN |
| 0020/0546 | 018 "DIA | CIRC CONCR | |
| | LEN=0048 | INSTALLED | UNKN |
| 0020/0192 | 1 0 00224 | 0 00 0025+28 | |
| 002528 FT | LENGTH(AH | 2520 BK 2528) | |
| 0020/0000 | 012 "DIA | CAST IRON | |
| | LEN=0046 | INSTALLED | UNKN |
| 0010/2382 | 012 "DIA | CAST IRON | |
| | LEN=0050 | INSTALLED | UNKN |
| 0010/2076 | 012 "DIA | CAST IRON | |
| | LEN=0052 | INSTALLED | UNKN |
| 0010/1756 | 012 "DIA | CAST IRON | |
| | LEN=0046 | INSTALLED | UNKN |
| 0010/1481 | 012 "DIA | CAST IRON | |
| | LEN=0046 | INSTALLED | UNKN |
| 0010/1044 | 012 "DIA | CAST IRON | |
| | LEN=0045 | INSTALLED | UNKN |
| 0010/0680 | 012 "DIA | CAST IRON | |
| | LEN=0046 | INSTALLED | UNKN |
| 0010/0349 | 1 0 00224 | 0 00 0000+00 | |
| 000000 FT | NC BU | CHANNAN TR | |
| | INTER-BK | SR 0016 | |
| | (SR0016 | SEG 0080/2979) | |
| | MFC BEGIN = C | | |
| | BK-FULTON | (29) | |
| 0010/0000 | LENGTH(AH | 2528 BK 0000) | |

EXTRACT DATE: 11/25/2024 ROADWAY MANAGEMENT SYSTEM PAGE NUMBER: 24
PRINT DATE: 11/26/2024 SLD COUNTY/SR - ANNUAL PRINT COUNTY: FRANKLIN

DIR: B TOTAL LEN: 26.644 MI. DIST: 08-3 SR: 11
LEFT MUN: SHIPPENSBURG B RIGHT MUN: SHIPPENSBURG B

| | | | | |
|-------------------------------------|-----------|--|-----------|--|
| | 140300 FT | | 140680 FT | AH-CUMBERLAND (21) |
| MORRIS ST (SR0533 SEG 0010/1369) | 0560/1289 |  | INTER-AHD | KING ST (SR0011 SEG 0010/0000) MORRIS ST (BORO) |
| MONTGOMERY AV (BORO) | 0560/0777 |  | 0560/1289 | 018 "DIA CIRC CONCR LEN=0034 INSTALLED UNKN |
| | |  | 0560/1257 | |
| | |  | 0560/0758 | 018 "DIA CIRC CONCR LEN=0066 INSTALLED UNKN |
| CUMBERLAND AV (BORO) | 0560/0399 |  | 0560/0462 | ORANGE ST (BORO) |
| 1 0 00035 0 01 0607+70 | 139011 FT |  | 0560/0414 | 018 "DIA CIRC CONCR LEN=0048 INSTALLED UNKN |
| STEWART PL (BORO) | 0560/0000 |  | 139391 FT | |
| LURGAN AV (BORO) | 0550/1055 |  | 0560/0000 | LENGTH(AH 1289 BK 1443) (APRA) ROOF TRUSS INC |
| | |  | 0550/1055 | BMS EN 28/0011/0550/0783 1 0 00035 0 01 0593+45 |
| | |  | 0550/0842 | NORFOLK SOUTHERN RAI RR BMSBG 28/0011/0550/0783 |
| | |  | 0550/0783 | |
| | |  | 0550/0100 | PARK HEIGHTS AV (T647) |
| PARK PLACE (PARK) | 0540/3069 |  | 137948 FT | 1 0 00035 0 01 0593+45 |
| | |  | NC W | KING ST |
| | | | 0550/0000 | LENGTH(AH 1443 BK 3330) |
| | | | 0540/3069 | 018 "DIA CIRC CONCR LEN=0062 INSTALLED UNKN |
| | | | 0540/3002 | SHIPPENSBURG |
| | | | 0540/2927 | SOUTHAMPTON T |
| | | | 0540/2744 | 018 "DIA CIRC CONCR LEN=0060 INSTALLED UNKN |
| | | | 0540/2727 | HOSTETTER AV (T662) |
| EBERLY DR (T663) | 0540/2528 | | | |

EXTRACT DATE: 11/25/2024 ROADWAY MANAGEMENT SYSTEM PAGE NUMBER: 23
PRINT DATE: 11/26/2024 SLD COUNTY/SR - ANNUAL PRINT COUNTY: FRANKLIN

DIR: B TOTAL LEN: 26.644 MI. DIST: 08-3 SR: 11
LEFT MUN: SOUTHAMPTON T RIGHT MUN: SOUTHAMPTON T

FRUIT MARKET WAY
(T663)

0540/1244

ROWE RD
(BORO)

0540/0296
134238 FT

CLEARFIELD RD
(T624)

0520/0621

128722 FT

| | | |
|------------------------|---|----------------|
| 0540/1346 | 024 "DIA CIRC CONCR LEN=0001 | INSTALLED UNKN |
| NC KING ST | | |
| 0540/0296 134618 FT | 1 0 00035 0 01 0560+15 MFC BEGIN = B | |
| 0540/0000 | LENGTH(AH 3330 BK 2512) 018 "DIA CIRC CONCR | |
| 0530/2113 | LEN=0075 | INSTALLED UNKN |
| 0530/1215 | 018 "DIA CIRC CONCR LEN=0082 | INSTALLED UNKN |
| 0530/0926 | 018 "DIA CIRC CONCR LEN=0060 | INSTALLED UNKN |
| 0530/0746 | 024 "DIA CIRC CONCR LEN=0072 | INSTALLED UNKN |
| 132106 FT | 1 0 00035 0 01 0535+03 RICE RD (T612) | |
| 0530/0000 | LENGTH(AH 2512 BK 3004) 030 "DIA CIRC CONCR | |
| 0520/2611 | LEN=0080 | INSTALLED UNKN |
| 0520/1700 | 024 "DIA CIRC CONCR LEN=0072 | INSTALLED UNKN |
| 0520/1180 | 018 "DIA CIRC CONCR LEN=0064 | INSTALLED UNKN |
| 0520/0512 | 024 "DIA CIRC CONCR LEN=0074 | INSTALLED UNKN |
| 0520/0012 129102 FT | 015 "DIA CIRC CONCR LEN=0070 | INSTALLED UNKN |
| 0520/0000 | 1 0 00035 0 01 0504+99 LENGTH(AH 3004 BK 2943) | |
| 0510/2159 | 015 "DIA CIRC CONCR LEN=0068 | INSTALLED UNKN |
| 0510/1779 | 018 "DIA CIRC CONCR LEN=0070 | INSTALLED UNKN |
| 0510/1521 | 015 "DIA CIRC CONCR LEN=0054 | INSTALLED UNKN |
| TEMPORARY DR | | |

EXTRACT DATE: 11/25/2024 ROADWAY MANAGEMENT SYSTEM PAGE NUMBER: 22
PRINT DATE: 11/26/2024 SLD COUNTY/SR - ANNUAL PRINT COUNTY: FRANKLIN

DIR: B TOTAL LEN: 26.644 MI. DIST: 08-3 SR: 11
LEFT MUN: SOUTHAMPTON T RIGHT MUN: SOUTHAMPTON T

| | | | | |
|-----------------------|-----|-------------|--|--|
| | == | 0510/1488 | (T613) | |
| | == | 0510/0613 | WAL GRA DR (T618) | |
| 125779 FT | | 126159 FT | 1 0 00035 0 01 0475+56 DIFFYS DR (T617) | |
| | == | 5 0510/0000 | LENGTH(AH 2943 BK 2575) | |
| | --- | 0500/2536 | 015 "DIA CIRC CONCR LEN=0054 INSTALLED UNKN | |
| | --- | 0500/2529 | 018 "DIA CIRC METAL LEN=0060 INSTALLED UNKN | |
| | --- | 0500/2125 | 018 "DIA CIRC CONCR LEN=0054 INSTALLED UNKN | |
| | --- | 0500/1830 | 015 "DIA CIRC METAL LEN=0070 INSTALLED UNKN | |
| | == | 0500/1784 | MT ROCK RD (T619) | |
| | --- | 0500/1535 | 015 "DIA CIRC CONCR LEN=0070 INSTALLED UNKN | |
| | POE | 0500/1048 | (APRA) SCHAFFS HOME CEN (PRDR) SCHAFFS HOME CENTER INC | |
| | == | 0500/0693 | MT ROCK MANOR RD (PRDR) | |
| | --- | 0500/0625 | 018 "DIA CIRC CONCR LEN=0064 INSTALLED UNKN | |
| PINOLA RD (T669) | == | 0500/0545 | | |
| | == | 0500/0318 | MT ROCK MANOR RD (PRDR) | |
| 123204 FT | | 123584 FT | 1 0 00035 0 01 0450+04 NC MO LLY PITCHER HW | |
| | 5 | 0500/0000 | LENGTH(AH 2575 BK 2304) | |
| | --- | 0490/1808 | 014 "H 23 "W ELLIP CONC LEN=0040 INSTALLED 2012 | |
| | --- | 0490/1358 | BMSBN 28/0011/0490/1346 1 0 00035 0 01 0440+14 WET WEATHER | |
| | --- | 0490/1346 | BMSBG 28/0011/0490/1346 | |
| | --- | 0490/0628 | 018 "DIA CIRC CONCR LEN=0066 INSTALLED UNKN | |
| 120900 FT | | 121280 FT | 1 0 00035 0 00 0427+00 | |
| DEAD END LN (PRDR) | 5 | 0490/0000 | LENGTH(AH 2304 BK 2332) | |
| | == | 0480/2230 | 024 "DIA CIRC CONCR | |

EXTRACT DATE: 11/25/2024 ROADWAY MANAGEMENT SYSTEM PAGE NUMBER: 21
PRINT DATE: 11/26/2024 SLD COUNTY/SR - ANNUAL PRINT COUNTY: FRANKLIN

DIR: B TOTAL LEN: 26.644 MI. DIST: 08-3 SR: 11
LEFT MUN: SOUTHAMPTON T RIGHT MUN: SOUTHAMPTON T

| | | | | |
|-----------------|-----------|-----------|-------------------------|-------------------------|
| | 0480/1687 | LEN=0090 | INSTALLED | UNKN |
| | 0480/0652 | | SOUTHAMPTON | |
| | 0480/0502 | | GREENE T | |
| 118568 FT | 118948 FT | 1 0 00035 | 018 "DIA CIRC CONCR | LEN=0076 INSTALLED UNKN |
| | 0480/0000 | | LENGTH(AH 2332 BK 2897) | 018 "DIA CIRC CONCR |
| | 0470/2752 | | LEN=0072 | INSTALLED UNKN |
| | 0470/2068 | | 024 "DIA CIRC CONCR | LEN=0068 INSTALLED UNKN |
| | 0470/1889 | | 018 "DIA CIRC CONCR | LEN=0079 INSTALLED UNKN |
| | 0470/1645 | | MUSSER RD | (T621) |
| | 0470/1624 | | 024 "DIA CIRC CONCR | LEN=0135 INSTALLED UNKN |
| | 0470/1260 | | LIPPIZAN DR | (T680) |
| | 0470/0909 | | PINOAK CT | (T674) |
| | 0470/0778 | | 018 "DIA CIRC CONCR | LEN=0042 INSTALLED UNKN |
| | 0470/0382 | | DOGWOOD CT | (T673) |
| | 0470/0330 | | 018 "DIA CIRC CONCR | LEN=0042 INSTALLED UNKN |
| 115671 FT | 0470/0022 | | 018 "DIA CIRC CONCR | LEN=0080 INSTALLED UNKN |
| | 116051 FT | 1 0 00035 | 0 00 0374+71 | LENGTH(AH 2897 BK 2969) |
| | 0470/0000 | | 018 "DIA CIRC CONCR | LEN=0066 INSTALLED UNKN |
| | 0460/2643 | | COLLINS DR | (TWP) |
| | 0460/2500 | | 018 "DIA CIRC CONCR | LEN=0066 INSTALLED UNKN |
| | 0460/2343 | | | |
| | 0460/1430 | | YEAGER DR | (T694) |
| WAGNER RD | 0460/1305 | | | |
| (T611) | | | | |
| GREENVILLAGE RD | 0460/1107 | | | |
| (T605) | | | | |
| | 0460/0716 | | 024 "DIA CIRC CONCR | LEN=0088 INSTALLED UNKN |

EXTRACT DATE: 11/25/2024 ROADWAY MANAGEMENT SYSTEM PAGE NUMBER: 20
PRINT DATE: 11/26/2024 SLD COUNTY/SR - ANNUAL PRINT COUNTY: FRANKLIN

DIR: B TOTAL LEN: 26.644 MI. DIST: 08-3 SR: 11
LEFT MUN: GREENE T RIGHT MUN: GREENE T

| | | | | | |
|------------------------|-----------|--|-------|-----------|---|
| | 112702 FT | | | 113082 FT | 1 0 00035 0 00 0345+02 |
| | | | | 0460/0000 | LENGTH(AH 2969 BK 2469) |
| | | | == | 0450/1044 | MOBILE HOME PARK RD (PRDR) |
| | | | == | 0450/0911 | MOBILE HOME PARK RD (PRDR) |
| | | | == | 0450/0722 | MOBILE HOME PARK RD (PRDR) |
| PINE STUMP RD (T613) | | | == | 0450/0363 | 018 "DIA CIRC CONCR LEN=0085 INSTALLED UNKN |
| | 0450/0265 | | == | 0450/0265 | PINE STUMP RD (T613) |
| | 110233 FT | | == | 110613 FT | 1 0 00035 0 00 0320+33 |
| | | | | | SCOTLAND RD (SR0997 SEG 0480/0000) |
| | | | 00 00 | | |
| | | | == | 0450/0000 | MFC BEGIN = C LENGTH(AH 2469 BK 1560) |
| | | | == | 0440/1541 | 018 "DIA CIRC METAL LEN=0060 INSTALLED UNKN |
| | | | == | 0440/1162 | 018 "DIA CIRC CONCR LEN=0083 INSTALLED UNKN |
| | | | == | 0440/0889 | 018 "DIA CIRC CONCR LEN=0082 INSTALLED UNKN |
| | | | == | 0440/0119 | 018 "DIA CIRC CONCR LEN=0075 INSTALLED UNKN |
| | 108673 FT | | == | 109053 FT | 1 0 00035 0 00 0304+67 |
| | | | == | 0440/0000 | LENGTH(AH 1560 BK 2654) |
| | | | == | 0430/2527 | 018 "DIA CIRC CONCR LEN=0098 INSTALLED UNKN |
| | | | == | 0430/1488 | 018 "DIA CIRC CONCR LEN=0078 INSTALLED UNKN |
| | | | == | 0430/1365 | 018 "DIA CIRC CONCR LEN=0099 INSTALLED UNKN |
| | | | == | 0430/1290 | 018 "DIA CIRC CONCR LEN=0086 INSTALLED UNKN |
| GREENVILLAGE RD (T605) | | | == | 0430/1087 | FARM CREDIT DR (T710) |
| | 0430/1169 | | == | 0430/0647 | FARM CREDIT DR (T710) |
| | | | | | 018 "DIA CIRC CONCR |

EXTRACT DATE: 11/25/2024 ROADWAY MANAGEMENT SYSTEM PAGE NUMBER: 19
PRINT DATE: 11/26/2024 SLD COUNTY/SR - ANNUAL PRINT COUNTY: FRANKLIN

DIR: B TOTAL LEN: 26.644 MI. DIST: 08-3 SR: 11
LEFT MUN: GREENE T RIGHT MUN: GREENE T

| | | | | | |
|-----------|------|------------|-----------|-----------|----------|
| | | 0430/0414 | LEN=0090 | INSTALLED | UNKN |
| | | 018 "DIA | CIRC | CONCR | |
| | | 0430/0027 | LEN=0082 | INSTALLED | UNKN |
| | | 106399 FT | 1 0 00035 | 0 00 | 0278+13 |
| | | | SYCAMORE | GROVE | RD |
| | | | (T528) | | |
| | | 0430/0000 | LENGTH(AH | 2654 | BK 2705) |
| | | 018 "DIA | CIRC | CONCR | |
| | | 0420/2589 | LEN=0076 | INSTALLED | UNKN |
| | | 018 "DIA | CIRC | CONCR | |
| | | 0420/2240 | LEN=0074 | INSTALLED | UNKN |
| | | 018 "DIA | CIRC | CONCR | |
| | | 0420/1721 | LEN=0082 | INSTALLED | UNKN |
| | | SUNSET BL | | | |
| | | 0420/1432 | (T575) | | |
| | | 018 "DIA | CIRC | CONCR | |
| | | 0420/0643 | LEN=0068 | INSTALLED | UNKN |
| | | SUNSET BL | | | |
| | | 0420/0360 | (T575) | | |
| | | 018 "DIA | CIRC | CONCR | |
| | | 0420/0245 | LEN=0068 | INSTALLED | UNKN |
| | | 018 "DIA | CIRC | CONCR | |
| | | 0420/0050 | LEN=0065 | INSTALLED | UNKN |
| | | 103694 FT | | | |
| 1 0 00035 | 0 00 | 0251+08 | 103314 | FT | |
| SUNSET PK | | | | | |
| (SR0433 | SEG | 0010/0000) | 0420/0000 | | |
| BRIM BL | | | | | |
| (TWP) | | 0410/2325 | | | |
| | | 0410/2233 | 036 "DIA | CIRC | CONCR |
| | | 018 "DIA | CIRC | CONCR | |
| | | 0410/1895 | LEN=0052 | INSTALLED | UNKN |
| | | 018 "DIA | CIRC | CONCR | |
| | | 0410/1703 | LEN=0052 | INSTALLED | UNKN |
| | | TYLER DR | | | |
| | | 0410/1435 | (T586) | | |
| | | 018 "DIA | CIRC | CONCR | |
| | | 0410/1378 | LEN=0052 | INSTALLED | UNKN |
| | | 018 "DIA | CIRC | CONCR | |
| | | 0410/1028 | LEN=0052 | INSTALLED | UNKN |
| | | MONROE DR | | | |
| | | 0410/0348 | (TWP) | | |
| | | 018 "DIA | CIRC | CONCR | |
| | | 0410/0172 | LEN=0048 | INSTALLED | UNKN |

EXTRACT DATE: 11/25/2024 ROADWAY MANAGEMENT SYSTEM PAGE NUMBER: 18
PRINT DATE: 11/26/2024 SLD COUNTY/SR - ANNUAL PRINT COUNTY: FRANKLIN

DIR: B TOTAL LEN: 26.644 MI. DIST: 08-3 SR: 11
LEFT MUN: GREENE T RIGHT MUN: GREENE T

| | | | | |
|----------------------------------|-----------|-----|------------------------|--------------------------|
| 1 0 00035 0 00 0221+99 100491 FT | | | 100871 FT | |
| KENNEDY DR | | | | |
| (T406) | 0410/0000 | == | 5 0410/0000 | LENGTH(AH 2823 BK 3841) |
| | | --- | | 024 "DIA CIRC CONCR |
| SALEM RD | | | 0400/3499 | LEN=0072 INSTALLED UNKN |
| (T529) | 0400/3453 | == | | |
| | | --- | 0400/3132 | 036 "DIA CIRC CONCR |
| | | | | LEN=0065 INSTALLED 2012 |
| | | == | 0400/2970 | CORNERTOWN RD |
| | | --- | (T525) | |
| | | | 0400/2517 | 018 "DIA CIRC CONCR |
| | | | | LEN=0072 INSTALLED UNKN |
| NORTH AV | | | | |
| (T405) | 0400/2148 | == | 0400/1974 | 018 "DIA CIRC CONCR |
| | | --- | | LEN=0078 INSTALLED UNKN |
| GRAND AV | | | | |
| (T407) | 0400/1825 | == | 0400/1442 | 018 "DIA CIRC CONCR |
| | | --- | | LEN=0072 INSTALLED UNKN |
| | | == | 0400/1428 | MINNICH RD |
| | | | | (T512) |
| | | --- | 0400/0570 | 018 "DIA CIRC METAL |
| | 096650 FT | | 097030 FT | LEN=0074 INSTALLED UNKN |
| | | == | 1 0 00035 0 00 0183+58 | |
| | | | HARE DR | |
| | | | (T503) | |
| | | 5 | 0400/0000 | LENGTH(AH 3841 BK 2587) |
| | | --- | 0390/2511 | 018 "DIA CIRC CONCR |
| | | | | LEN=0062 INSTALLED UNKN |
| | | --- | 0390/2062 | 024 "DIA CIRC CONCR |
| | | | | LEN=0060 INSTALLED UNKN |
| | | --- | 0390/1921 | 024 "DIA CIRC CONCR |
| | | | | LEN=0130 INSTALLED UNKN |
| NORTHWOOD MHP DR | | | | (APRA) NORTHWOOD MHP DR |
| (PRDR) | 0390/1771 | POE | 0390/1771 | RED BRIDGE MHP DR |
| | | | 0390/1729 | (PRDR) |
| | | | | BMSSEN 28/0011/0390/1600 |
| | | | | 1 0 00035 0 00 0174+66 |
| | | | 0390/1597 | CONOCOCHIEAGUE CREEK |
| | | | | BMSBG 28/0011/0390/1600 |
| | | | | (APRA) GERALDINE L RIFE |
| | | POE | 0390/1474 | RED BRIDGE MHP DR |
| | | | | (PRDR) |
| NO NAME | | | | |
| (TWP) | 0390/1364 | == | 0390/1063 | 018 "DIA CIRC CONCR |
| | | --- | | LEN=0060 INSTALLED UNKN |

EXTRACT DATE: 11/25/2024 ROADWAY MANAGEMENT SYSTEM PAGE NUMBER: 17
PRINT DATE: 11/26/2024 SLD COUNTY/SR - ANNUAL PRINT COUNTY: FRANKLIN

DIR: B TOTAL LEN: 26.644 MI. DIST: 08-3 SR: 11
LEFT MUN: GREENE T RIGHT MUN: GREENE T

| | | | | |
|------------------------|-----------|----|-------------|---|
| | | == | 0390/0852 | BAYBERRY DR (T718) |
| | | == | 0390/0628 | 018 " DIA CIRC CONCR LEN=0137 INSTALLED UNKN |
| | | == | 0390/0298 | 018 " DIA CIRC CONCR LEN=0060 INSTALLED UNKN |
| 094063 FT | | | 094443 FT | 1 0 00035 0 00 0157+71 NC NO ROLAND AV |
| | | | | CHANCELLOR DR (T515) |
| SILOAM RD (T515) | 0390/0000 | == | 5 0390/0000 | LENGTH(AH 2587 BK 1681) |
| | | == | 0380/0710 | ROLAND AV (T422) |
| | | == | 0380/0472 | HORST AV (T505) |
| 092382 FT | | | 092762 FT | 1 0 00035 0 00 0141+44 NC PH ILADELPHIA AV |
| | | | | HUDSON AV (TWP) |
| | | | | GREENE |
| | | == | 5 0380/0000 | CHAMBERSBURG B LENGTH(AH 1681 BK 3397) |
| | | == | 0370/3385 | 012 " DIA CIRC CONCR LEN=0066 INSTALLED UNKN |
| | | == | 0370/3327 | 012 " DIA CIRC METAL LEN=0036 INSTALLED UNKN |
| | | == | 0370/3035 | OHIO AV (BORO) |
| | | == | 0370/2995 | 012 " DIA CIRC METAL LEN=0036 INSTALLED UNKN |
| PENN HALL DR (PRDR) | 0370/2642 | == | | |
| | | == | 0370/2614 | 036 "H 52 "W ELLIP METAL LEN=0001 INSTALLED UNKN |
| | | == | 0370/2613 | 012 " DIA CAST IRON LEN=0039 INSTALLED UNKN |
| | | == | 0370/2600 | 018 " DIA CIRC METAL LEN=0030 INSTALLED UNKN |
| | | == | 0370/2082 | UNNAMED AL (BORO) |
| | | == | | EDGAR AV (BORO) |
| | | == | | NC NO ROLAND AV |
| | | == | 0370/1872 | NORLAND AV (BORO) |
| | | == | 0370/1545 | 007 " DIA CAST IRON LEN=0040 INSTALLED UNKN |
| | | == | | RAMSEY AV |

EXTRACT DATE: 11/25/2024 ROADWAY MANAGEMENT SYSTEM PAGE NUMBER: 16
PRINT DATE: 11/26/2024 SLD COUNTY/SR - ANNUAL PRINT COUNTY: FRANKLIN

DIR: B TOTAL LEN: 26.644 MI. DIST: 08-3 SR: 11
LEFT MUN: CHAMBERSBURG B RIGHT MUN: CHAMBERSBURG B

| | | | | | |
|---------------------------------------|-----------|-----|-----------|-------------------------|--|
| | | == | 0370/1506 | (BORO) | |
| | | --- | 0370/1500 | 024 "DIA CAST IRON | |
| | | --- | | LEN=0040 INSTALLED UNKN | |
| | | --- | 0370/1484 | 018 "DIA CIR UNKNOWN | |
| | | --- | | LEN=0039 INSTALLED UNKN | |
| | | --- | | PARK AV | |
| | | == | 0370/1110 | (BORO) | |
| | | | | COLLEGE AV | |
| | | | | (SR1004 SEG 0010/0000) | |
| | | | NC ED | GAR AV | |
| | | | | EDGAR AV | |
| | | | 0370/0504 | (BORO) | |
| 088985 FT | | | 089365 FT | 1 0 00035 0 00 0107+47 | |
| | | | NC CO | LLERGE AV | |
| | | --- | 0370/0000 | LENGTH(AH 3397 BK 2405) | |
| | | --- | | 018 "DIA CIRC CONCR | |
| | | --- | 0360/2354 | LEN=0039 INSTALLED UNKN | |
| | | --- | | KENWOOD RD | |
| | | == | 0360/2195 | (BORO) | |
| UNNAMED AL (BORO) | | == | | | |
| | 0360/1815 | == | | | |
| | | == | 0360/1089 | PRIVATE DR | |
| | | == | | (BORO) | |
| UNNAMED AL (BORO) | | == | | | |
| | 0360/1031 | == | | | |
| | | == | 0360/0593 | VINE ST | |
| | | == | | (BORO) | |
| | | == | 0360/0358 | UNNAMED AL | |
| | | == | | (BORO) | |
| | | == | | COMMERCE ST | |
| | | == | | (BORO) | |
| COMMERCE ST (SR4010 SEG 0260/0396) | 0360/0109 | == | 0360/0109 | | |
| | | == | | 015 "DIA CIRC CONCR | |
| | | --- | 0360/0028 | LEN=0040 INSTALLED UNKN | |
| 086580 FT | | --- | 086960 FT | 1 0 00035 0 00 0083+67 | |
| | | | NC PH | ILADELPHIA AV | |
| | | | | MFC BEGIN = B | |
| | | --- | 0360/0000 | LENGTH(AH 2405 BK 2775) | |
| | | --- | | 018 "DIA CAST IRON | |
| | | --- | 0350/2764 | LEN=0040 INSTALLED UNKN | |
| | | --- | | TO 0011/0351 SH | |
| | | == | 0350/2668 | (CONN) | |
| | | --- | | 015 "DIA CIRC METAL | |
| | | --- | 0350/2649 | LEN=0040 INSTALLED UNKN | |
| | | --- | | BROAD ST | |
| | | == | 0350/2488 | (BORO) | |
| | | | | GRANT ST | |

EXTRACT DATE: 11/25/2024 ROADWAY MANAGEMENT SYSTEM PAGE NUMBER: 15
PRINT DATE: 11/26/2024 SLD COUNTY/SR - ANNUAL PRINT COUNTY: FRANKLIN

DIR: B TOTAL LEN: 26.644 MI. DIST: 08-3 SR: 11
LEFT MUN: CHAMBERSBURG B RIGHT MUN: CHAMBERSBURG B

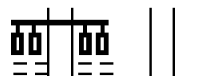
| | | | | | |
|------------------------------------|-----------|--|--|-----------|--------------------------|
| | | | | 0350/2122 | (BORO) |
| | | | | | LC TO GRANT ST |
| | | | | 0350/2051 | (CONN) |
| | | | | 0350/1561 | BMSSEN 28/0011/0350/1532 |
| | | | | | 2 0 28095 0 00 0046+46 |
| | | | | | FALLING SPR |
| | | | | 0350/1532 | BMSBG 28/0011/0350/1532 |
| | | | | | MOWREY |
| | | | | 0350/1466 | (BORO) |
| | | | | | RHODES DR |
| | | | | 0350/1419 | (BORO) |
| | | | | | KING ST |
| | | | | | (BORO) |
| | | | | 0350/1173 | |
| FROM 0011/0350 SH | | | | | |
| (CONN) | | | | | |
| 018 "DIA CAST IRON | 0351/1130 | | | | |
| LEN=0040 INSTALLED UNKN | 0351/1012 | | | | |
| HAZEL ST | | | | | |
| (BORO) | 0351/0997 | | | | |
| | | | | | |
| | | | | 0350/0886 | 018 "DIA CAST IRON |
| | | | | | LEN=0040 INSTALLED UNKN |
| | | | | | MONTGOMERY AV |
| | | | | 0350/0879 | (BORO) |
| | | | | | LINCOLN HW |
| | | | | | (SR0030 SEG 0390/0587) |
| | | | | | (SR0030 SEG 0391/0604) |
| | | | | 0350/0582 | |
| CENTRAL AV | | | | | |
| (BORO) | 0351/0572 | | | | |
| CHAMBERS ST | | | | | |
| (BORO) | 0351/0439 | | | | |
| UNNAMED AL | | | | | |
| (BORO) | 0351/0370 | | | | |
| | | | | 0350/0288 | UNNAMED AL |
| | | | | 084185 FT | (BORO) |
| | | | | | 2 0 28095 0 00 0031+13 |
| | | | | | QUEEN ST |
| | | | | | (SR0030 SEG 0391/0604) |
| | | | | | (SR0030 SEG 0390/0587) |
| 1 0 00035 0 00 0071+66 085357 FT | | | | | |
| LENGTH(AH 1223 BK 2332) | 0351/0000 | | | | |
| | | | | 0350/0000 | LENGTH(AH 2775 BK 3120) |
| | | | | | 018 "DIA CIRC CONCR |
| BMSSEN 28/0011/0341/2049 0341/2088 | | | | 0340/3107 | LEN=0209 INSTALLED UNKN |
| 1 0 00035 0 00 0068+77 | | | | | |
| FALLING SPRING BRANCH | | | | | |
| BMSBG 28/0011/0341/2049 0341/2062 | | | | | |
| | | | | | |
| | | | | 0340/2826 | LUDWIG AV |
| | | | | | (BORO) |
| RHODES DR | | | | | |
| (BORO) | 0341/2030 | | | | |

EXTRACT DATE: 11/25/2024 ROADWAY MANAGEMENT SYSTEM PAGE NUMBER: 14
PRINT DATE: 11/26/2024 SLD COUNTY/SR - ANNUAL PRINT COUNTY: FRANKLIN

DIR: B TOTAL LEN: 26.644 MI. DIST: 08-3 SR: 11
LEFT MUN: CHAMBERSBURG B RIGHT MUN: CHAMBERSBURG B

KING ST
(BORO)

0341/1786



018 "DIA CIRC METAL
LEN=0040 INSTALLED UNKN 0341/1731



0340/2528

WASHINGTON ST
(BORO)

CHAMBERSBURG - MAIN ST
(BORO)
LINCOLNWAY W
{SR0030 SEG 0390/0000}
{SR0030 SEG 0391/0000}

0341/1190



0340/1937

LIBERTY ST
(BORO)
CATHERINE ST
(BORO)

018 "DIA CAST IRON
LEN=0040 INSTALLED UNKN 0341/0763
018 "DIA CAST IRON
LEN=0040 INSTALLED UNKN 0341/0695



0340/1611

015"H 21"W ELLIP METAL
LEN=0040 INSTALLED UNKN
UNNAMED AL
(BORO)
SOUTH ST
(BORO)

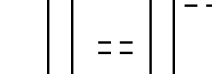
QUEEN ST
{SR0030 SEG 0391/0000}
{SR0030 SEG 0390/0000}

0341/0598

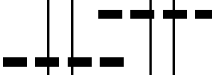


0340/1307

015"H 21"W ELLIP METAL
LEN=0040 INSTALLED UNKN

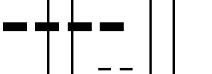


0340/1017

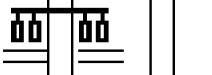


0340/1002

UNNAMED AL
(BORO)



0340/0650



0340/0483

024 "DIA CIRC METAL
LEN=0040 INSTALLED UNKN
024 "DIA CIRC METAL

DIR: B TOTAL LEN: 26.644 MI. DIST: 08-3 SR: 11
LEFT MUN: CHAMBERSBURG B RIGHT MUN: CHAMBERSBURG B

EXTRACT DATE: 11/25/2024 ROADWAY MANAGEMENT SYSTEM PAGE NUMBER: 12
PRINT DATE: 11/26/2024 SLD COUNTY/SR - ANNUAL PRINT COUNTY: FRANKLIN

DIR: B TOTAL LEN: 26.644 MI. DIST: 08-3 SR: 11
LEFT MUN: CHAMBERSBURG B RIGHT MUN: CHAMBERSBURG B

INDUSTRIAL DR
(BORO)

0320/0668
078196 FT

0320/2218 018 "DIA CIRC METAL
LEN=0028 INSTALLED UNKN
DERBYSHIRE ST
0320/1669 (BORO)

0320/0672 018 "DIA CIRC CONCR
LEN=0001 INSTALLED UNKN
0320/0668 (APRA) CHARLES KAPER I

078170 FT 1 0 00035 0 00 0000+00
5 0320/0000 LENGTH(AH 2308 BK 2665)

0310/2664 018 "DIA CIRC CONCR
LEN=0060 INSTALLED UNKN
0310/2574 018 "DIA CIRC CONCR
LEN=0040 INSTALLED UNKN
0310/2165 (APRA) FOSTER F. WINELA
(APRA) US HOUSING CORP
BRI-MAR MANUFACTURING
(PRDR)

EISENHOWER DR
(BORO)

0310/1217

0310/1780 018 "DIA CIRC CONCR
LEN=0068 INSTALLED UNKN
0310/1181 018 "DIA CIRC CONCR
LEN=0068 INSTALLED UNKN

075531 FT

075505 FT 1 0 00036 0 02 0754+98
5 0310/0000 LENGTH(AH 2665 BK 2262)
ORCHARD DR
(BORO)

0300/2186

MILL RD
(BORO)

0300/1144

0300/1270 018 "DIA CIRC CONCR
LEN=0075 INSTALLED UNKN
0300/1111 036"H 48"W CONC STRUCT
LEN=0075 INSTALLED UNKN

073269 FT

MFC BEGIN = C
CHAMBERSBURG
0300/0117 GUILFORD T
073243 FT 1 0 00036 0 02 0732+41
5 0300/0000 NC MAIN ST
LENGTH(AH 2262 BK 2203)

EXTRACT DATE: 11/25/2024 ROADWAY MANAGEMENT SYSTEM PAGE NUMBER: 11
PRINT DATE: 11/26/2024 SLD COUNTY/SR - ANNUAL PRINT COUNTY: FRANKLIN

DIR: B TOTAL LEN: 26.644 MI. DIST: 08-3 SR: 11
LEFT MUN: GUILFORD T RIGHT MUN: GUILFORD T

LOOP RD
(T456)

0290/0991

--- --

== ==

--- --

071066 FT

0290/1019

0290/0991

0290/0695

071040 FT

5 0290/0000

018 "DIA CIRC CONCR
LEN=0001 INSTALLED UNKN
KRINER RD

(T489)
030 "DIA CIRC CONCR
LEN=0078 INSTALLED UNKN

1 0 00036 0 02 0710+38
LENGTH(AH 2203 BK 2531)

NITTERHOUSE CONCRETE
(PRDR)

0280/1361

POI

> <

== ==

LOOP RD
(T456)

0280/0607

068535 FT

0280/1361

0280/1139

0280/0607

0280/0180

068509 FT

5 0280/0000

(APRA) NITTERHOUSE CONC
TRCONOCOCHEA
STRUCTURE LENGTH 12 FT
BMSID 28/0011/0280/1139
GUILFORD SPRINGS RD
(T467)

024 "DIA CIRC CONCR
LEN=0090 INSTALLED UNKN
1 0 00036 0 02 0685+07
LENGTH(AH 2531 BK 3465)

--- --

0270/2639

--- --

0270/2028

--- --

0270/1797

018 "DIA CIRC CONCR
LEN=0076 INSTALLED UNKN

018 "DIA CIRC CONCR
LEN=0080 INSTALLED UNKN
024 "DIA CIRC CONCR
LEN=0086 INSTALLED UNKN

065070 FT

065044 FT

5 0270/0000

1 0 00036 0 02 0650+42
LENGTH(AH 3465 BK 1708)

--- --

0260/0861

==

0260/0836

--- --

0260/0517

063336 FT

5 0260/0000

018 "DIA CIRC CONCR
LEN=0071 INSTALLED UNKN
LIGHTHOUSE RD
(T425)

018 "DIA CIRC CONCR
LEN=0072 INSTALLED UNKN
1 0 00036 0 02 0633+34
LENGTH(AH 1708 BK 2815)

CUSTOM VEHICLE SOLUTION
(PRDR)

0250/2150

POI

0250/2150

(APRA) CUSTOM VEHICLE S
018 "DIA CIRC CONCR

EXTRACT DATE: 11/25/2024 ROADWAY MANAGEMENT SYSTEM PAGE NUMBER: 10
PRINT DATE: 11/26/2024 SLD COUNTY/SR - ANNUAL PRINT COUNTY: FRANKLIN

DIR: B TOTAL LEN: 26.644 MI. DIST: 08-3 SR: 11
LEFT MUN: GUILFORD T RIGHT MUN: GUILFORD T

| | | | | |
|---|-----------|-----------|--|----------------|
| | 060547 FT | 0250/2141 | LEN=0066 | INSTALLED UNKN |
| | | 0250/1523 | 018 "DIA CIRC CONCR LEN=0064 | INSTALLED UNKN |
| | | 060521 FT | 1 0 00036 0 02 0605+19 | |
| | | 0250/0000 | LENGTH(AH 2815 BK 1878) 018 "DIA CIRC CONCR | |
| | | 0240/1807 | LEN=0068 | INSTALLED UNKN |
| | | 0240/1435 | 015 "DIA CIRC CONCR LEN=0065 | INSTALLED UNKN |
| SOCIAL ISLAND RD (SR3012 SEG 0130/1916) | 0240/0793 | | | |
| | | 0240/0772 | 024 "DIA CIRC CONCR LEN=0063 | INSTALLED UNKN |
| | | 0240/0725 | OVERCASH RD (T455) | |
| | | 0240/0336 | 024 "DIA CIRC CONCR LEN=0084 | INSTALLED UNKN |
| 1 0 00036 0 02 0586+41 058669 FT MILLER RD (T455) | 0240/0000 | | | |
| | | 0240/0000 | LENGTH(AH 1878 BK 2454) 024 "DIA CIRC CONCR | |
| | | 0230/2222 | LEN=0068 | INSTALLED UNKN |
| | | 0230/0991 | 018 "DIA CIRC CONCR LEN=0074 | INSTALLED UNKN |
| STATLER RD (T454) | 0230/0969 | | ALLEMAN RD (T452) | |
| | | 0230/0617 | 018 "DIA CIRC CONCR LEN=0072 | INSTALLED UNKN |
| | | 0230/0127 | 018 "DIA CIRC CONCR LEN=0066 | INSTALLED UNKN |
| 056215 FT | | 056189 FT | 1 0 00036 0 02 0561+63 | |
| | | 0230/0000 | LENGTH(AH 2454 BK 2147) MAIN ST | |
| | | 0220/2122 | (T659) | |
| | | 0220/1514 | 024 "DIA CIRC CONCR LEN=0066 | INSTALLED UNKN |
| | | 0220/1210 | SWAMP FOX RD (SR0914 SEG 0010/0000) | |
| | | | 018 "DIA CIRC CONCR | |

DIR: B TOTAL LEN: 26.644 MI. DIST: 08-3 SR: 11
LEFT MUN: GUILFORD T RIGHT MUN: GUILFORD T

1 0 00036 0 02 0540+41 054068 FT
FREDERICKS MILL RD
(T661) 0220/0000

0220/0910 LEN=0067 INSTALLED UNKN

054042 FT MYERS ST
(T431)
0220/0000 LENGTH(AH 2147 BK 3236)

0210/2625 018 "DIA CIRC CONCR
LEN=0064 INSTALLED UNKN
COLORADO ST

0210/2442 (T511)
036 "DIA CIRC CONCR
LEN=0097 INSTALLED UNKN

0210/2324 018 "DIA CIRC CONCR
LEN=0100 INSTALLED UNKN

HIGHLAND DR
(T405) 0210/1294

050832 FT

0210/0104 018 "DIA CIRC CONCR
LEN=0102 INSTALLED UNKN
050806 FT 1 0 00036 0 02 0508+05
(APRA) SCHAFFS MOBILE H

FEASTER RD
(T659) 0210/0000

0210/0000 LENGTH(AH 3236 BK 3809)
TRIB CONOCOCHIEAGUE CREE
STRUCTURE LENGTH 8 FT

0200/3573 BMSID 28/0011/0200/3573
024 "DIA CIRC CONCR

0200/3197 LEN=0096 INSTALLED UNKN

0200/2587 018 "DIA CIRC CONCR
LEN=0074 INSTALLED UNKN

0200/2311 018 "DIA CIRC CONCR
LEN=0066 INSTALLED UNKN

0200/1605 SLOTHOUR RD
(T457)
GUILFORD
0200/1593 ANTRIM T

0200/0406 036 "H 48 "W CONC STRUCT
LEN=0084 INSTALLED UNKN
015 "DIA CIRC METAL

047023 FT

0200/0006 LEN=0040 INSTALLED UNKN
046997 FT 1 0 00036 0 02 0469+96
018 "DIA CIRC CONCR

DIR: B TOTAL LEN: 26.644 MI. DIST: 08-3 SR: 11
LEFT MUN: ANTRIM T RIGHT MUN: ANTRIM T

EXTRACT DATE: 11/25/2024 ROADWAY MANAGEMENT SYSTEM PAGE NUMBER: 7
PRINT DATE: 11/26/2024 SLD COUNTY/SR - ANNUAL PRINT COUNTY: FRANKLIN

DIR: B TOTAL LEN: 26.644 MI. DIST: 08-3 SR: 11
LEFT MUN: ANTRIM T RIGHT MUN: ANTRIM T

SHINHAM RD
(T424)

0170/0126

037297 FT

FRANK RD
(T653)

0160/0936

034991 FT

BRIAN DR
(T453)

0150/1082

032550 FT

CRAIG RD
(T439)

0140/2158

| | |
|-----------|---|
| 0170/1353 | 018 "DIA CIRC CONCR LEN=0060 INSTALLED UNKN |
| 0170/0932 | 018 "DIA CIRC CONCR LEN=0040 INSTALLED UNKN |
| 0170/0884 | 018 "DIA CIRC CONCR LEN=0060 INSTALLED UNKN |
| 0170/0273 | MUDDY RUN STRUCTURE LENGTH 14 FT BMSID 28/0011/0170/0273 |
| 0170/0148 | 030 "DIA CIRC CONCR LEN=0040 INSTALLED UNKN |
| 0170/0101 | 030 "DIA CIRC CONCR LEN=0062 INSTALLED UNKN |
| 037271 FT | 1 0 00036 0 02 0372+65 MEYERS RD (T437) |
| 0170/0000 | LENGTH(AH 2812 BK 2306) |
| 0160/1386 | 015 "DIA CIRC CONCR LEN=0066 INSTALLED UNKN |
| 0160/0739 | TR. MUDDY RUN STRUCTURE LENGTH 11 FT BMSID 28/0011/0160/0739 |
| 0160/0150 | 036 "DIA CIRC CONCR LEN=0045 INSTALLED UNKN |
| 034965 FT | 1 0 00036 0 02 0349+59 |
| 0160/0000 | LENGTH(AH 2306 BK 2441) |
| 0150/1648 | 018 "DIA CIRC CONCR LEN=0060 INSTALLED UNKN |
| 0150/0000 | 1 0 00036 0 01 0325+18 MASON RD (T439) |
| 0140/2234 | LENGTH(AH 2441 BK 2466) 030 "DIA CIRC CONCR LEN=0072 INSTALLED 2005 |
| 0140/2222 | 024 "DIA CIRC CONCR LEN=0073 INSTALLED UNKN |

DIR: B TOTAL LEN: 26.644 MI.
LEFT MUN: ANTRIM T

DIST: 08-3 SR: 11
RIGHT MUN: ANTRIM T

030084 FT

WILLIAMSON RD
(SR3002 SEG 0190/1968) 0130/0528
FROM 3002/0190 SH
(CONN) 0130/0475

026717 FT

MADISON ST
(BORO) 0120/1115

BUCHANAN TR
(SR0016 SEG 0360/0000) 0120/0554

0140/1663 BMS EN 28/0011/0140/1647
1 0 0036 0 01 0317+07
TRIBMUDDYRUN

0140/1647 BMSBG 28/0011/0140/1647

| | | | | |
|-----------|----------|-----------|-------|-------|
| 0140/0800 | 015"H | 21"W | ELLIP | METAL |
| | LEN=0066 | INSTALLED | UNKN | |
| | 024"H | 38"W | ELLIP | CONC |

0140/0794 LEN=0064 INSTALLED 2005

030058 FT 1 0 00036 0 01 0300+52
NC MOLLY PITCHER HW

0140/0000 ANTRIM GREENCASTLE B LENGTH(AH 2466 BK 3367)

01B "DIA CIRC CONCR

0130/3010 LEN=0060 INSTALLED 2005

```
018 "DIA CIRC CONCR
0130/3004 LEN=0001 INSTALLED UNKN
```

(APRA) FOREMOST INDUSTRIES
WALTER AV
(BORO)

0130/2027

0130/1995 021 "DIA CAST IRON
LEN=0145 INSTALLED UNKN

0130/0096 LC FROM MADISON ST
(CONN)

026691 FT 1 0 00036 0 01 0266+85

0130/0000 MADISON ST
(TBC)
LENGTH(AH 3367 BK 1135)

0120/0877 018 "DIA CIRC CONCR
LEN=0050 INSTALLED UNKN

015"H 00"W **UNKNOWN**

0120/0861 LEN=0036 INSTALLED UNKN

0120/0848 PINE LN
(BORO)
BALTIMORE ST

0120/0554 BALTIMORE SI
(SR0016 SEG 0360/0000)

EXTRACT DATE: 11/25/2024 ROADWAY MANAGEMENT SYSTEM PAGE NUMBER: 5
PRINT DATE: 11/26/2024 SLD COUNTY/SR - ANNUAL PRINT COUNTY: FRANKLIN

DIR: B TOTAL LEN: 26.644 MI. DIST: 08-3 SR: 11
LEFT MUN: GREENCASTLE B RIGHT MUN: GREENCASTLE B

| | | | | |
|-------------------------|-----------|-----|-----------|-------------------------|
| | 025582 FT | == | 0120/0281 | SPRUCE LN |
| | | | 025556 FT | (BORO) |
| | | | | 1 0 00036 0 01 0255+64 |
| | | | | FRANKLIN ST |
| | | | | (BORO) |
| | | == | 0120/0000 | LENGTH(AH 1135 BK 1405) |
| | | == | 0110/1198 | 024 "DIA CIRC CONCR |
| | | --- | 0110/1198 | LEN=0050 INSTALLED UNKN |
| | | --- | 0110/0772 | 018 "DIA CIRC CONCR |
| | | --- | 0110/0772 | LEN=0060 INSTALLED UNKN |
| | | --- | 0110/0482 | 018 "DIA CIRC CONCR |
| | | --- | 0110/0482 | LEN=0066 INSTALLED UNKN |
| NOVA DR | | | | |
| (BORO) | 0110/0064 | == | | |
| | | --- | 0110/0018 | 015 "DIA CIRC CONCR |
| | 024177 FT | --- | 024151 FT | LEN=0068 INSTALLED UNKN |
| | | | | 1 0 00036 0 01 0241+67 |
| | | | | MFC BEGIN = D |
| | | | 0110/0000 | LENGTH(AH 1405 BK 2255) |
| 018 "DIA CIRC CONCR | | --- | | |
| LEN=0010 INSTALLED UNKN | 0105/2001 | --- | | |
| CATHARINE ST | | | | |
| (BORO) | 0105/1684 | == | | |
| 021 "DIA CIRC CONCR | | --- | | |
| LEN=0044 INSTALLED UNKN | 0105/1671 | --- | | |
| | | --- | | |
| WILLIAMSPORT PK | | --- | 0104/1600 | 018 "DIA CIRC CONCR |
| (SR9107 SEG 0010/0000) | 0105/1450 | == | | LEN=0044 INSTALLED UNKN |
| 018 "DIA CIRC CONCR | | --- | | |
| LEN=0044 INSTALLED UNKN | 0105/1313 | --- | | |
| WILLIAMSPORT PK | | --- | | |
| (SR3001 SEG 0093/0348) | 0105/1274 | == | | |
| | | --- | | |
| WILLIAMSPORT PK | | --- | 0104/1250 | 018 "DIA CIRC CONCR |
| (SR3001 SEG 0092/0138) | 0105/1221 | == | | LEN=0044 INSTALLED UNKN |
| | | --- | | |
| | | --- | | |
| 024 "DIA CIRC CONCR | | --- | 0104/1225 | TO 3001/0093 SH |
| LEN=0044 INSTALLED UNKN | 0105/1096 | --- | | (CONN) |
| | | --- | | WILLIAMSPORT PK |
| | | --- | | (SR3001 SEG 0092/0138) |
| FROM 3001/0090 SH | | --- | | |
| (CONN) | 0105/1014 | == | | |
| 030 "DIA CIRC CONCR | | --- | 0104/1089 | 024 "DIA CIRC CONCR |
| LEN=0040 INSTALLED UNKN | 0105/0735 | --- | | LEN=0044 INSTALLED UNKN |

EXTRACT DATE: 11/25/2024 ROADWAY MANAGEMENT SYSTEM PAGE NUMBER: 4
PRINT DATE: 11/26/2024 SLD COUNTY/SR - ANNUAL PRINT COUNTY: FRANKLIN

DIR: B TOTAL LEN: 26.644 MI. DIST: 08-3 SR: 11
LEFT MUN: GREENCASTLE B RIGHT MUN: GREENCASTLE B

GREENCASTLE
ANTRIM T
NORFOLK SOUTHERN
OVERPASS IS RR X-ING

0105/0645

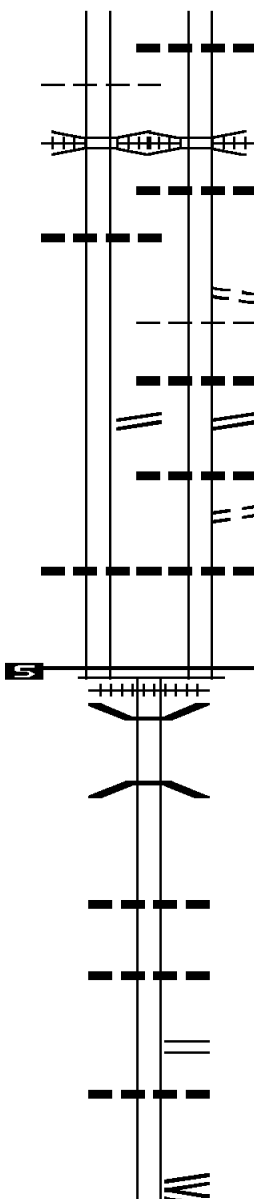
0105/0641

018 "DIA CIRC CONCR
LEN=0035 INSTALLED UNKN 0105/0610

CARLISLE ST
(SR3001 SEG 0100/0000) 0105/0405

024 "DIA CIRC CONCR
LEN=0044 INSTALLED UNKN 0105/0032
1 0 00036 0 01 0219+12 021896 FT
NC ANTRIM WY
MFC BEGIN = D
LENGTH(AH 2281 BK 0785) 0105/0000

021111 FT



0104/0724

036 "DIA CIRC CONCR
LEN=0036 INSTALLED UNKN

0104/0667

NORFOLK SOUTHERN
OVERPASS IS RR X-ING
018 "DIA CIRC CONCR
LEN=0044 INSTALLED UNKN

0104/0619

0104/0511

FROM 3001/0100 SH
(CONN)
GREENCASTLE

0104/0426

ANTRIM T
024 "DIA CIRC CONCR
LEN=0036 INSTALLED UNKN
CARLISLE ST
(SR3001 SEG 0100/0000)

0104/0400

018 "DIA CIRC CONCR
LEN=0065 INSTALLED UNKN
TO 3001/0100 SH
(CONN)

0104/0252

024 "DIA CIRC CONCR
LEN=0040 INSTALLED UNKN
1 0 00036 0 01 0219+12
NC ANTRIM WY

0104/0032

021896 FT

0104/0000

MFC BEGIN = D
LENGTH(AH 2255 BK 0785)
(AAR 535176P)#TRKS 01
BMSSEN 28/0011/0100/0582
1 0 00036 0 01 0217+16
TRIB CONCOCH

0100/0776

0100/0619

0100/0605

BMSBG 28/0011/0100/0582

021111 FT

0100/0000

1 0 00036 0 01 0211+27
LENGTH(AH 0785 BK 2668)
018 "DIA CIRC CONCR
LEN=0073 INSTALLED UNKN

0090/2616

0090/1870

018 "DIA CIRC CONCR
LEN=0066 INSTALLED UNKN

0090/1261

WASHINGTON ST
(SR2001 SEG 0012/0000)
018 "DIA CIRC CONCR
LEN=0068 INSTALLED UNKN

0090/1060

WASHINGTON ST
(SR9105 SEG 0010/0000)
CONN FROM SR0011 TO 200
(SR9105 SEG 0010/0000)

0090/0727

EXTRACT DATE: 11/25/2024 ROADWAY MANAGEMENT SYSTEM PAGE NUMBER: 3
PRINT DATE: 11/26/2024 SLD COUNTY/SR - ANNUAL PRINT COUNTY: FRANKLIN

DIR: B TOTAL LEN: 26.644 MI. DIST: 08-3 SR: 11
LEFT MUN: ANTRIM T RIGHT MUN: ANTRIM T

| Station | Distance (FT) | Notes |
|-------------------------------------|------------------------|---|
| 018443 | 018443 | 0090/0509 LEN=0090 INSTALLED UNKN 018443 FT 1 0 00036 0 01 0184+59 0090/0000 LENGTH(AH 2668 BK 3040) 0080/2676 BMSSEN 28/0011/0080/2659 1 0 00036 0 01 0180+58 DRAINAGE DITCH 0080/2659 BMSBG 28/0011/0080/2659 |
| COMMERCE AV (T419) | 0080/1386 | 0080/1386 |
| 015403 | 015403 | 0080/0569 LEN=0047 CAST IRON 015403 FT 1 0 00036 0 01 0154+19 0080/0000 LENGTH(AH 3040 BK 1500) 015 "DIA CAST IRON 0070/1099 LEN=0047 INSTALLED UNKN (APRA) GREEN GROVE TRAI GREEN GROVE TRAILER CT (PRDR) 0070/1041 030 "DIA CIRC CONCR 0070/0695 LEN=0059 INSTALLED UNKN 024"H 38"W ELLIP CONC 0070/0464 LEN=0062 INSTALLED UNKN 024"H 38"W ELLIP CONC 0070/0264 LEN=0066 INSTALLED UNKN FROM 8003/0500 SH 0070/0086 (CONN) 013903 FT 1 0 00036 0 00 0138+57 RAMP F RD (SR8003 SEG 0500/0576) 0070/0000 LENGTH(AH 1500 BK 2223) 018"H 30"W ELLIP METAL 0060/1980 LEN=0066 INSTALLED UNKN |
| LC TO ANTRIM COMMONS DR (CONN) | 0070/0086 013903 FT | |
| ANTRIM COMMONS DR (TWP) | 0070/0000 | |
| RAMP E RD (SR8003 SEG 0250/0000) | 0060/1855 | |
| 011680 | 011680 | 0060/1186 BMSSEN 28/0011/0060/0879 1 0 00036 0 00 0126+00 I-81 0060/0912 BMSBG 28/0011/0060/0879 RAMP D RD 0060/0318 (SR8003 SEG 0750/0000) 011680 FT 0060/0000 MFC BEGIN = D LENGTH(AH 2223 BK 2823) 018 "DIA CIRC CONCR |

EXTRACT DATE: 11/25/2024 ROADWAY MANAGEMENT SYSTEM PAGE NUMBER: 2
PRINT DATE: 11/26/2024 SLD COUNTY/SR - ANNUAL PRINT COUNTY: FRANKLIN

DIR: B TOTAL LEN: 26.644 MI. DIST: 08-3 SR: 11
LEFT MUN: ANTRIM T RIGHT MUN: ANTRIM T

FROM 8003/0010 SH
(CONN)

0050/2601

EXECUTIVE BL
(PRDR)

0050/1491

1 0 00036 0 00 0088+79 008857 FT
MILNOR RD
(SR3006 SEG 0040/1619) 0050/0000
PRDR-EXECUTIVE BL
(PRDR) 0040/1491

006943 FT

004947 FT

0050/2739 LEN=0099 INSTALLED UNKN
RAMP C RD
(SR8003 SEG 0010/0731)

0050/2715

PINE DR
(T364)
PENSINGER RD
(T381)

MOBILE HOME PK
(PRDR)

0050/1197
018 "DIA CAST IRON
LEN=0052 INSTALLED UNKN

0050/1063
018 "DIA CAST IRON
LEN=0066 INSTALLED UNKN

0050/0675
015 "DIA CAST IRON
LEN=0200 INSTALLED UNKN

0050/0296
008857 FT SARAH SUSAN LN
(PRDR)

5 0050/0000 LENGTH(AH 2823 BK 1914)

0040/1437
018 "DIA CAST IRON
LEN=0054 INSTALLED UNKN
GREENVIEW DR
(T363)

GREENVIEW DR
(T363)

5 0040/0357
006943 FT 1 0 00036 0 00 0069+43
0040/0000 LENGTH(AH 1914 BK 1996)

0030/1391
015 "DIA CIRC CONCR
LEN=0058 INSTALLED UNKN

0030/0803
015 "DIA CAST IRON
LEN=0048 INSTALLED UNKN

0030/0454
004947 FT 015 "DIA CAST IRON
LEN=0045 INSTALLED UNKN

5 0030/0000 NC MO LLY PITCHER HW
LENGTH(AH 1996 BK 2796)

0020/2698
015 "DIA CAST IRON
LEN=0040 INSTALLED UNKN

0020/2297
015 "DIA CAST IRON
LEN=0042 INSTALLED UNKN

024 "DIA CAST IRON

EXTRACT DATE: 11/25/2024 ROADWAY MANAGEMENT SYSTEM PAGE NUMBER: 1
PRINT DATE: 11/26/2024 SLD COUNTY/SR - ANNUAL PRINT COUNTY: FRANKLIN

DIR: B TOTAL LEN: 26.644 MI. DIST: 08-3 SR: 11
LEFT MUN: ANTRIM T RIGHT MUN: ANTRIM T

W HYKES RD
(T351)

0020/1578

--
==

0020/1660 LEN=0070 INSTALLED UNKN
E HYKES RD
0020/1578 (T315)

002151 FT

--
--

0020/0683 LEN=0066 INSTALLED UNKN
015 "DIA CIRC METAL
0020/0340 LEN=0052 INSTALLED UNKN
002151 FT 1 0 00036 0 00 0021+51
PROSPECT AV
(T338)

UNNAMED AL
(TWP)

0010/1602

--
==

5 0020/0000 LENGTH(AH 2796 BK 2151)
018 "DIA CIRC CONCR
0010/2105 LEN=0060 INSTALLED UNKN
UNKNOWN AL
0010/1728 (TWP)

WEST RD
(T333)

0010/0554

--
==
==
==
==
==

0010/1560 018 "DIA CAST IRON
LEN=0061 INSTALLED UNKN
LOCUST ST
(T336)
HADE ST
(T332)
0010/1243 UNNAMED AL
(TWP)
HADE ST
(T332)
0010/0786 015 "DIA CAST IRON
0010/0777 LEN=0036 INSTALLED UNKN
EAST AV
(SR2004 SEG 0010/0000)
0010/0554 015 "DIA CAST IRON
0010/0543 LEN=0036 INSTALLED UNKN
UNNAMED AL
0010/0324 (TWP)

TO 0163/0060 SH
(CONN)

0010/0196

--
==

0010/0095 MASON DIXON ST
(T334)

MASON DIXON RD
(SR0163 SEG 0060/2509)

0010/0086

--
==

000000 FT

0010/0072 015 "DIA CAST IRON
LEN=0045 INSTALLED UNKN
000000 FT 1 0 00036 0 00 0000+00
NC PE NNSYLVANIA AV
INTER-BK MARYLAND STATE LINE
(STBD)
MFC BEGIN = B
5 0010/0000 LENGTH(AH 2151 BK 0000)