

# **Straight Line Diagram**

**Franklin  
28**

**January 2025**

This document was produced by the Pennsylvania Department of Transportation (PENNDOT) as an internal management tool for State maintained highways and is not to be used for other purposes. The printed information was compiled from the Department's computerized Roadway Management System (RMS) and is subject to change without notice. Use of any or all of the printed information for purposes other than those intended by the Department may not satisfy other accuracy and completeness requirements and the Department does not warrant that such printed information is accurate or complete.

# ROADWAY MANAGEMENT SYSTEM INDEX FOR SR'S LOCATED IN THE COUNTY OF FRANKLIN

SR	BGN	PAGE	END	PAGE	SR	BGN	PAGE	END	PAGE	SR	BGN	PAGE	END	PAGE
0011		1		18	2023		250		250	4014		377		377
0016		19		37	2024		251		252	4015		378		380
0030		38		56	2025		253		256	4016		381		384
0075		57		76	2026		257		258	4017		385		385
0081		77		91	2027		259		259	4018		386		387
0163		92		93	2028		260		260	4019		388		388
0233		94		99	2029		261		263	4021		389		389
0274	100		101		2030		264		264	4023		390		390
0316	102		112		2031		265		268	4025		391		391
0416	113		119		2032		269		269	8001		392		392
0433	120		124		2033		270		270	8003		393		394
0456	125		130		2034		271		271	8005		395		396
0533	131		135		2036		272		272	8007		397		398
0641	136		143		2038		273		273	8009		399		399
0696	144		147		2040		274		274	8010		400		400
0914	148		150		2042		275		275	8011		401		401
0995	151		159		2043		276		276	8013		402		402
0997	160		179		3001		277		280	8015		403		403
1001	180		181		3002		281		285	9101		404		404
1002	182		182		3003		286		286	9104		405		405
1003	183		185		3004		287		288	9105		406		406
1004	186		188		3005		289		291	9106		407		407
1005	189		190		3006		292		293	9107		408		408
1006	191		192		3007		294		298	9201		409		409
1008	193		194		3008		299		299	9202		410		410
1010	195		195		3009		300		305	9204		411		411
1011	196		196		3010		306		306	9302		412		412
1012	197		197		3011		307		309	9430		413		413
1014	198		198		3012		310		313					
2001	199		202		3013		314		317					
2002	203		207		3014		318		318					
2003	208		208		3015		319		321					
2004	209		210		3017		322		324					
2005	211		212		3022		325		325					
2006	213		213		3024		326		326					
2007	214		218		3026		327		327					
2008	219		220		3028		328		328					
2009	221		221		4001		329		333					
2010	222		223		4002		334		335					
2011	224		224		4003		336		337					
2012	225		226		4004		338		344					
2013	227		227		4005		345		347					
2014	228		228		4006		348		352					
2015	229		231		4007		353		357					
2016	232		235		4008		358		363					
2017	236		236		4009		364		365					
2018	237		238		4010		366		372					
2019	239		240		4011		373		373					
2020	241		244		4012		374		374					
2021	245		249		4013		375		376					



December 30, 2024

## Pennsylvania State Roads - Straight Line Diagrams

Contained within this document are the 2025 Pennsylvania Straight Line Diagrams (SLDs) for State Routes by county within a particular PennDOT district. At the end of each year, PennDOT takes a snapshot of its current SLD database and creates PDF files from the SLD snapshot. The SLDs are a graphical representation of State Routes (SRs) that PennDOT maintains. The information shown on the SLD is generated from data found in PennDOT's Roadway Management System (RMS) database. The data from RMS is constantly being updated to match actual roadway inventory data found on Pennsylvania's state highways. PennDOT's SR system is explained briefly in this document along with symbol definitions for each type of roadway feature or attribute found on the SLD. This PDF version of the SLD contains an individual county list of all state roads found in that county. The SRs found on the list are linked to the actual pages that show the individual SLDs. To find an SLD for a particular road that you want, simply point to that road on the SR index list and click on it to jump to the beginning page of that SLD.

If you have any questions or comments concerning information found in this document, please contact Ty Reed, Chief, Roadway Inventory and Testing Unit, Asset Management Division, Bureau of Operations, by calling (717) 787-7294.

*Additional information on state owned highways is available from your local PENNDOT Engineering District Office, RMS Unit, RMS Coordinator.*

**Straight Line Diagram Disclaimer:** This document is for informational purposes only and may be viewed by anyone. No part of the information contained in this document may be altered or redistributed without prior written consent of PENNDOT. Straight Line Diagram information is provided "as is" without warranty of any kind, either expressed or implied. This information could include technical inaccuracies or errors of omission. Changes may be made periodically to the information herein.

Copyright © 2024 by the Commonwealth of Pennsylvania. All rights reserved.



## **Asset Management Division**

### **Mission Statement**

To protect and preserve Pennsylvania's infrastructure by providing meaningful, timely, and accurate pavement and roadway management, design, standards, strategies, inventory and condition, as well as fair, consistent and efficient application of Commonwealth laws and regulations.



## CUSTOMER SERVICE RATING FORM

### Straight Line Diagram (SLD) – Customer Service Rating

As means to improve customer service, we would like you to rate the product/ service you have received, by circling a "grade" from "A" (excellent) to "E" (fail).

**A**                      **B**                      **C**                      **D**                      **E**

If your rating is not an "A," please let us know what we could do better.

---

---

---

---

---

Name and Organization (optional)

---

Thank You.

*(Fold along line, and tape or staple together before mailing)*

*(Cut along dashed line)*

---

---

---

Bureau of Operations  
Asset Management Division – PennDOT Annex  
907 Elmerton Avenue  
Harrisburg, PA 17110  
ATTN: Ty Reed

# PENNSYLVANIA DEPARTMENT OF TRANSPORTATION

## Bureau of Operations, Asset Management Division

### Location Referencing System (LRS) – Definitions, Uses & Testing

The Department's LRS, implemented in 1987, is the mechanism to designate the State highway network, to define roadway lengths, locations, and route connectivity, and to serve as the basis for the collection, storage, and integration of roadway information.

An LRS key is a unique series of numbers that identifies the location of each point or feature along a State route. The fourteen digit number is an integral part of the Roadway Management System (RMS) where roadway data is stored. 07/4016/0100/0857 is an example of an LRS key, which identifies County (CO) = 07, State Route (SR) = 4016, Segment (SEG) = 0100, and Offset = 0857.

#### County (CO)

Each of Pennsylvania's sixty-seven counties is identified by a number.

Name	#	Name	#	Name	#	Name	#
Adams	1	Clinton	18	Lackawanna	35	Potter	52
Allegheny	2	Columbia	19	Lancaster	36	Schuylkill	53
Armstrong	3	Crawford	20	Lawrence	37	Snyder	54
Beaver	4	Cumberland	21	Lebanon	38	Somerset	55
Bedford	5	Dauphin	22	Lehigh	39	Sullivan	56
Berks	6	Delaware	23	Luzerne	40	Susquehanna	57
Blair	7	Elk	24	Lycoming	41	Tioga	58
Bradford	8	Erie	25	McKean	42	Union	59
Bucks	9	Fayette	26	Mercer	43	Venango	60
Butler	10	Forest	27	Mifflin	44	Warren	61
Cambria	11	Franklin	28	Monroe	45	Washington	62
Cameron	12	Fulton	29	Montgomery	46	Wayne	63
Carbon	13	Greene	30	Montour	47	Westmoreland	64
Centre	14	Huntingdon	31	Northampton	48	Wyoming	65
Chester	15	Indiana	32	Northumberland	49	York	66
Clarion	16	Jefferson	33	Perry	50	Philadelphia	67
Clearfield	17	Juniata	34	Pike	51		

#### State Route (SR)

State Routes (SR's) are identified by four-digit numbers. SR numbers are assigned as follows:

- |  |           |
|--|-----------|
| 1. Traffic Routes: Routes designated as Interstates, US or PA Routes | 0001-0999 |
| 2. Quadrant Routes (Non-Traffic Routes)                              | 1001-4999 |
| 3. Relocated Traffic Routes  | 6000-6999 |
| 4. Turned Back, Abandoned, or Null Routes                            | 7000-7999 |
| 5. Interchanges  | 8001-8999 |
| 6. WYE's   | 9101-9199 |
| 7. Rest Areas  | 9201-9299 |
| 8. Truck Escape Ramps  | 9301-9399 |
| 9. Others  | 9401-9499 |
| 10. Park and Rides   | 9501-9599 |

Even/Odd Convention: Even numbers are typically given to SR's in the East/West direction, and odd numbers to SR's that run North/South. This convention applies to Interstate Routes (except those that are Beltways or Spurs), and Quadrant Routes. This convention may or may not apply to PA or US Traffic Routes.

Hierarchy: If two or more traffic routes occupy the same section of roadway, the SR number is based on the "higher" type route, according to the following hierarchy. If the traffic routes are the same hierarchy class, then the SR number is assigned the lower numbered traffic route (Figure 1).

1. Interstates
2. U.S. Routes
3. PA Routes
4. Quadrant Routes

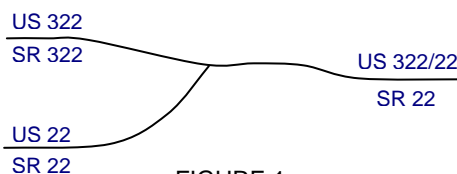


FIGURE 1

## Other Numbering Conventions:

1. The first digit of a quadrant route is based on which quadrant of the county the route is located, as shown in the following diagram (Figure 2).
2. The last three digits of a Relocated Traffic Route are the same as the Traffic Route that was relocated.
3. Interchanges are numbered sequentially. Odd numbers are given to interchanges along SR's in the North/South direction; even numbers are given to interchanges along SR's in the East/West direction (Figure 3).
4. WYE's are given odd numbers if the connecting SR is odd numbered, and even numbers if the connecting SR is even numbered.
5. Rest Areas or Truck Escape Ramps are given odd numbers if they connect to the Southbound or Westbound side of an SR, and even numbers if they connect to the Northbound or Eastbound side.

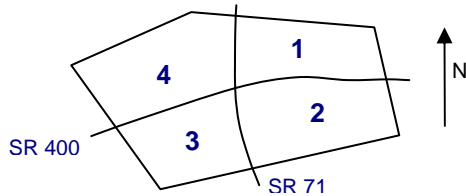


FIGURE 2

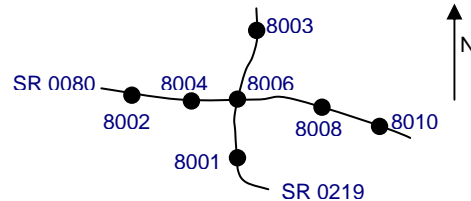


FIGURE 3

**Segment (SEG)**

State routes are divided into segments, which are approximately one-half mile long, and are identified by a four-digit number. Segment begin and end points are placed at physical features where possible. Segment numbers increase in the North or East direction, and typically by 10's (Figure 4). Segments are even numbered on undivided roadways, and in the Northbound or Eastbound direction of divided roadways. Segments are odd numbered in the Southbound or Westbound direction of divided roadways (Figure 5). Interstate segments are associated with the mile posts (Figure 6).

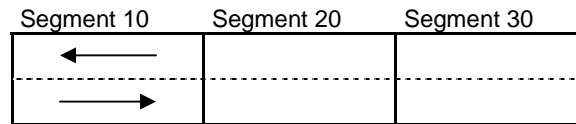
Undivided Roadways

FIGURE 4

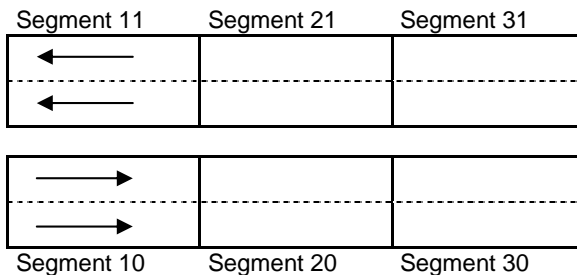
Divided Roadways

FIGURE 5

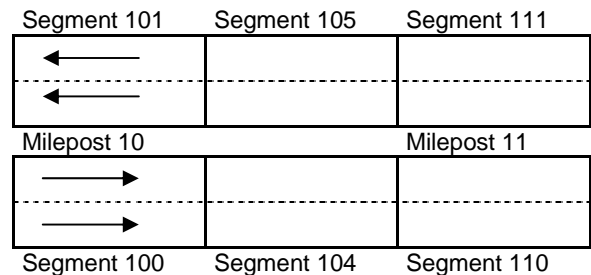
Interstate Roadways

FIGURE 6

Turned Back, Abandoned, and Null Segments are given numbers in the range of 7000-7999. For two coinciding State routes, the route with "lower" hierarchy is "nulled."

Segment numbering restarts on Traffic Routes at County boundaries, except Interstates (Figure 7).

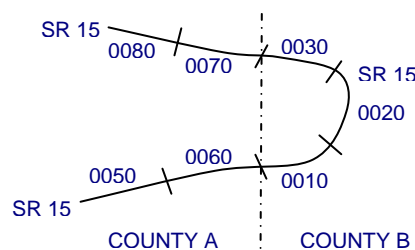


FIGURE 7

## Offset

The offset, a subdivision of the segment, is the distance (in feet) from the beginning of the segment, expressed as a four-digit number. Offsets are measured in the increasing segment direction.

## Segment Markers

Segment markers, which allow for easy identification of the LRS location on the State highway system, indicate the State route and segment number at the point that each segment is entered. If the beginning of a segment occurs at a physical feature, then the point of reference is at the physical feature and not the sign. At intersections, signs are used to identify beginning or ending State routes or segments.



## Users of the LRS

Locations of all intersections, structures, and other points of interest are field verified and inventoried in the RMS. This information can be displayed on Straight Line Diagrams (SLD's) which can be viewed in the RMS, or hardcopy form. SLD books are refreshed and printed annually for distribution to the Department's District and County offices, as well as too many external entities.

A list of those within the Department that use the LRS to identify locations in the RMS and in the field includes personnel from the following organizations: Pavement Testing, County Maintenance, Traffic, Design, Surveys, Construction, Bridge, Permits, Crash Review, Planning and Programming, Posted & Bonded Roads, Tort Liability, and Emergency Management.

Users outside the Department include: County & Municipal governments, County 911, Planning Commissions, Federal Highway Administration, State & Local Police, Local Emergency Management, Delivery Services (UPS, Fed Ex, etc.), Fire Departments, Utility Companies, Contractors, and Consultants.

Without segment markers located in the field, all of these users would have to rely solely on the SLD, which would be extremely cumbersome at best and impossible for some.

## Verification, QA & QC

In order to assure that LRS information is indicated properly in the RMS, on SLD's, and in the field, LRS Quality Assurance (QA) and Quality Commitment (QC) programs are performed each year. The Bureau of Operations, Asset Management Division, Roadway Inventory & Testing Unit (RITU) performs all Statewide QC testing. Field verification and QA is also performed by RITS, except in Engineering Districts 2-0, 11-0, and 12-0, where it is done "in-house." Each Engineering District is responsible for its own LRS completeness and maintenance with respect to the RMS.









































Twenty percent of each county is field tested annually as part of the QA program, and five percent of each county is tested for the annual QC program. The goal of the QC program is to maintain at least 90% accuracy between the RMS and the actual field locations of highway features. Annual QC ratings are developed and reported to the Engineering Districts.

Field testing is performed by two-person teams (a permanent employee that operates the test, and a temporary employee that drives the device) with the use of vans equipped with an on-board computer and a Data Measurement Subsystem. Testing is typically performed during the months of April through November.

Vehicle location and roadway features are displayed on the van's computer screen in SLD format, and the software accepts operator inputs verifying or modifying roadway feature locations, as well as comments. Though the system can function at greater speed, test speeds are typically less than 25 mph to ensure accuracy.

There are five categories of information that is verified and/or modified:

1. State Route Length
2. Segment Length
3. Roadway Geometry (lane count, pavement & shoulder types & widths)
4. Intersecting Feature Location (intersections & bridges)
5. Segment Marker Location

 SEGMENT MARKER	 AHEAD LEFT INTER STATE OWNED	 RAILROAD CROSSING	 INTERSTATE MILEPOST
 TURNBACK	 AHEAD LEFT INTER NON-STATE	 RAILROAD OVER-PASS	 MFC BEGIN
 NULL	 AHEAD RIGHT INTE STATE OWNED	 OVER-PASS	 MUNICIPAL BOUNDARY
 UNDIVIDED HIGHWAY	 AHEAD RIGHT INTE NON-STATE	 BRIDGE END	 VILLAGE BEGIN
 PHYSICALLY DIVIDED	 BACK LEFT INTER STATE OWNED	 BRIDGE BEGIN	AH - LENGTH FORWARD TO NEXT SEGMENT BEGIN BK - LENGTH BACK WARD TO PREVIOUS SEGMENT BEGIN
 PAINT DIVIDED	 BACK LEFT INTER NON-STATE	 TUNNEL	
 INTERSECTION AHEAD	 BACK RIGHT INTER STATE OWNED	 SIGN STRUCTURE	MFC - MAINTENANCE FUNCTIONAL CLASS A = INTERSTATE B = EXPRESSWAY AND/OR PRINCIPLE ARTERIAL C = MINOR ARTERIAL D = COLLECTOR E = LOCAL ACCESS F = INTERCHANGE RAMP
 INTERSECTION BACK	 BACK RIGHT INTER NON-STATE	 P3 BRIDGE	
 REFERENCE AHEAD/BACK	 T-LEFT INTERSEC STATE OWNED	 RETAINING WALL	
 DIVIDED CONNECTOR	 T-LEFT INTERSEC NON-STATE	 BRIDGE/CULVERT UNDER FILL	NULL AND TURNBACK SEGMENTS ARE DISPLAYED IN THE DEPARTMENT'S ROADWAY MANAGEMENT SYSTEM (RMS) AS 100 FEET IN LENGTH. ACTUAL SEGMENT AND SECTION LENGTHS MAY VARY SIGNIFICANTLY
 CROSS INTERSEC STATE OWNED	 T-RIGHT INTERSEC STATE OWNED	 PIPE (STAMPP)	
 CROSS INTERSEC NON-STATE	 T-RIGHT INTERSEC NON-STATE	 ROTARY INTERSEC	



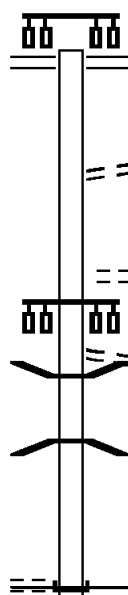
EXTRACT DATE: 11/25/2024 ROADWAY MANAGEMENT SYSTEM PAGE NUMBER: 413  
 PRINT DATE: 11/26/2024 SLD COUNTY/SR - ANNUAL PRINT COUNTY: FRANKLIN  
 DIR: W TOTAL LEN: .576 MI. DIST: 08-3 SR: 9430  
 LEFT MUN: HAMILTON T RIGHT MUN: HAMILTON T

CEDAR ST  
(BORO)

003043 FT

000000 FT

0010/0000



003043 FT

0010/3043

0010/1819

0010/0862

0010/0390

0010/0337

0010/0209

000000 FT

NC LO

INTER-BK

0010/0000

LINCOLN HW  
(SR0030 SEG 0371/0084)

MONTICELLO CT  
(BORO)

FEDERAL ST  
(BORO)

FRANKLIN ST  
(BORO)

BMSSEN 28/0030/0370/2777  
0 0 00000 0 00 0000+00

CONOCOCNEAG  
BMSBG 28/0030/0370/2777  
0 0 00000 0 00 0000+00

LOUDON ST  
(SR0030 SEG 0380/0000)

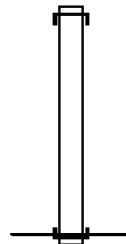
MFC BEGIN = F

LENGTH(AH 3043 BK 0000)

EXTRACT DATE: 11/25/2024 ROADWAY MANAGEMENT SYSTEM PAGE NUMBER: 412  
PRINT DATE: 11/26/2024 SLD COUNTY/SR - ANNUAL PRINT COUNTY: FRANKLIN  
DIR: E TOTAL LEN: .231 MI. DIST: 08-3 SR: 9302  
LEFT MUN: PETERS T RIGHT MUN: PETERS T

001220 FT

000000 FT



001220 FT  
INTER-AHD END OF TRUCK ESCAPE RAM  
0010/1220 (GOVT)

000000 FT 0 0 00000 0 00 0000+00  
NC TRUCK ESCAPE RAMP RD  
INTER-BK LINCOLN HW  
(SR0030 SEG 0040/0229)  
MFC BEGIN = F  
0010/0000 LENGTH(AH 1220 BK 0000)



EXTRACT DATE: 11/25/2024 ROADWAY MANAGEMENT SYSTEM PAGE NUMBER: 411  
PRINT DATE: 11/26/2024 SLD COUNTY/SR - ANNUAL PRINT COUNTY: FRANKLIN

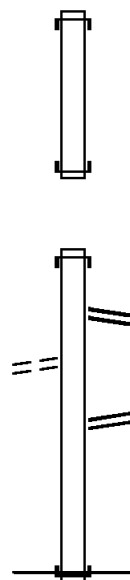
DIR: N TOTAL LEN: .454 MI. DIST: 08-3 SR: 9204  
LEFT MUN: ANTRIM T RIGHT MUN: ANTRIM T

002395 FT

001587 FT

FROM TRUCK PARKING AREA  
(CONN) 0010/1014

000000 FT



002395 FT  
INTER-AHD TRUCK PARKING AREA  
0020/0808 (SR9204 SEG 0010/1182)  
001587 FT 1 0 00000 0 00 0000+00  
NC CAR PARKING AREA  
INTER-BK TRUCK PARKING AREA  
(SR9204 SEG 0010/0405)  
S 0020/0000 LENGTH(AH 0808 BK 1587)

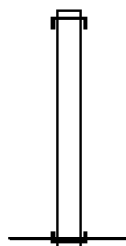
INTER-AHD AMERICAN LEGION MEM HW  
0010/1587 (SR0081 SEG 0010/1618)  
CAR PARKING AREA  
0010/1182 (SR9204 SEG 0020/0808)

0010/0405 CAR PARKING AREA  
(SR9204 SEG 0020/0000)  
000000 FT 1 0 00000 0 00 0000+00  
NC TRUCK PARKING AREA  
INTER-BK AMERICAN LEGION MEM HW  
(SR0081 SEG 0010/0080)  
MFC BEGIN = F  
S 0010/0000 LENGTH(AH 1587 BK 0000)

EXTRACT DATE: 11/25/2024 ROADWAY MANAGEMENT SYSTEM PAGE NUMBER: 410  
 PRINT DATE: 11/26/2024 SLD COUNTY/SR - ANNUAL PRINT COUNTY: FRANKLIN  
 DIR: S TOTAL LEN: .274 MI. DIST: 08-3 SR: 9202  
 LEFT MUN: GUILFORD T RIGHT MUN: GUILFORD T

001448 FT

000000 FT



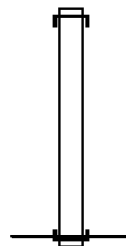
001448 FT  
 INTER-AHD AMERICAN LEGION MEM HW  
 0010/1448 (SR0081 SEG 0101/2221)

000000 FT 1 0 00799 2 98 0000+00  
 NC WEIGH STATION (SOUTH) RD  
 INTER-BK AMERICAN LEGION MEM HW  
 (SR0081 SEG 0105/0968)  
 MFC BEGIN = F  
 0010/0000 LENGTH(AH 1448 BK 0000)

EXTRACT DATE: 11/25/2024 ROADWAY MANAGEMENT SYSTEM PAGE NUMBER: 409  
PRINT DATE: 11/26/2024 SLD COUNTY/SR - ANNUAL PRINT COUNTY: FRANKLIN  
DIR: N TOTAL LEN: .260 MI. DIST: 08-3 SR: 9201  
LEFT MUN: ANTRIM T RIGHT MUN: ANTRIM T

001373 FT

000000 FT

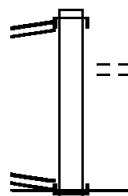


001373 FT  
INTER-AHD AMERICAN LEGION MEM HW  
0010/1373 (SR0081 SEG 0070/1623)

000000 FT 1 0 00799 2 99 0000+00  
NC WEIGH STATION (NORTH) RD  
INTER-BK AMERICAN LEGION MEM HW  
(SR0081 SEG 0070/0277)  
MFC BEGIN = F  
0010/0000 LENGTH(AH 1373 BK 0000)

EXTRACT DATE: 11/25/2024 ROADWAY MANAGEMENT SYSTEM PAGE NUMBER: 408  
 PRINT DATE: 11/26/2024 SLD COUNTY/SR - ANNUAL PRINT COUNTY: FRANKLIN  
 DIR: B TOTAL LEN: .036 MI. DIST: 08-3 SR: 9107  
 LEFT MUN: GREENCASTLE B RIGHT MUN: GREENCASTLE B

WILLIAMSPORT PK 000190 FT  
 (SR3001 SEG 0093/0123) 0010/0190  
  
 0 0 00000 0 00 0000+00 000000 FT  
 MOLLY PITCHER HW  
 (SR0011 SEG 0105/1450) 0010/0000



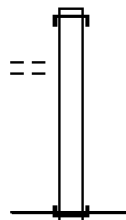
000190 FT  
 INTER-AHD WILLIAMSPORT PK  
 0010/0190 (SR3001 SEG 0093/0123)  
 TOWN DR  
 0010/0137 (BORO)  
 NC WI WILLIAMSPORT PK  
 INTER-BK MOLLY PITCHER HW  
 000000 FT (SR0011 SEG 0105/1450)  
 MFC BEGIN = F  
 0010/0000 LENGTH(AH 0190 BK 0000)

EXTRACT DATE: 11/25/2024 ROADWAY MANAGEMENT SYSTEM PAGE NUMBER: 407  
 PRINT DATE: 11/26/2024 SLD COUNTY/SR - ANNUAL PRINT COUNTY: FRANKLIN  
 DIR: W TOTAL LEN: .043 MI. DIST: 08-3 SR: 9106  
 LEFT MUN: GREENE T RIGHT MUN: GREENE T

LC FOR NEW LN  
 (CONN)

000227 FT

0010/0084  
 000000 FT

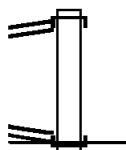


000227 FT  
 INTER-AHD MAIN ST  
 0010/0227 (SR1008 SEG 0070/1094)

000000 FT 0 0 00000 0 00 0000+00  
 NC MAIN ST  
 INTER-BK LINCOLN HW  
 (SR0030 SEG 0550/0102)  
 MFC BEGIN = F  
 0010/0000 LENGTH(AH 0227 BK 0000)

EXTRACT DATE: 11/25/2024 ROADWAY MANAGEMENT SYSTEM PAGE NUMBER: 406  
 PRINT DATE: 11/26/2024 SLD COUNTY/SR - ANNUAL PRINT COUNTY: FRANKLIN  
 DIR: N TOTAL LEN: .098 MI. DIST: 08-3 SR: 9105  
 LEFT MUN: ANTRIM T RIGHT MUN: ANTRIM T

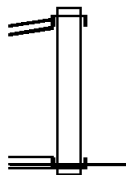
WASHINGTON ST 000519 FT  
 (SR2001 SEG 0012/0141) 0010/0519  
 0 0 00000 0 00 0000+00 000000 FT  
 MOLLY PITCHER HW  
 (SR0011 SEG 0090/0727) 0010/0000



000519 FT  
 INTER-AHD WASHINGTON ST  
 0010/0519 (SR2001 SEG 0012/0141)  
 NC CO NN FROM SR0011 TO 2001  
 INTER-BK MOLLY PITCHER HW  
 000000 FT (SR0011 SEG 0090/0727)  
 MFC BEGIN = F  
 0010/0000 LENGTH(AH 0519 BK 0000)

EXTRACT DATE: 11/25/2024 ROADWAY MANAGEMENT SYSTEM PAGE NUMBER: 405  
 PRINT DATE: 11/26/2024 SLD COUNTY/SR - ANNUAL PRINT COUNTY: FRANKLIN  
 DIR: W TOTAL LEN: .074 MI. DIST: 08-3 SR: 9104  
 LEFT MUN: GUILFORD T RIGHT MUN: GUILFORD T

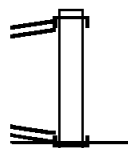
LINCOLN HW 000393 FT  
 (SR0030 SEG 0482/1552) 0010/0393  
 000000 FT  
 MAIN ST  
 (SR1008 SEG 0010/0087) 0010/0000



000393 FT  
 INTER-AHD LINCOLN HW  
 0010/0393 (SR0030 SEG 0482/1552)  
 000000 FT 2 0 28087 0 00 0006+94  
 NC MAIN ST  
 INTER-BK MAIN ST  
 (SR1008 SEG 0010/0087)  
 MFC BEGIN = F  
 0010/0000 LENGTH(AH 0393 BK 0000)

EXTRACT DATE: 11/25/2024 ROADWAY MANAGEMENT SYSTEM PAGE NUMBER: 404  
 PRINT DATE: 11/26/2024 SLD COUNTY/SR - ANNUAL PRINT COUNTY: FRANKLIN  
 DIR: S TOTAL LEN: .053 MI. DIST: 08-3 SR: 9101  
 LEFT MUN: GREENE T RIGHT MUN: GREENE T

MAIN ST 000280 FT  
 (SR1006 SEG 0010/0103) 0010/0280  
 1 0 00340 2 00 0000+00 000000 FT  
 CUMBERLAND HW  
 (SR0997 SEG 0460/0254) 0010/0000



000280 FT  
 INTER-AHD MAIN ST  
 0010/0280 (SR1006 SEG 0010/0103)  
 NC SR 9101 SH  
 INTER-BK CUMBERLAND HW  
 000000 FT (SR0997 SEG 0460/0254)  
 MFC BEGIN = F  
 0010/0000 LENGTH(AH 0280 BK 0000)

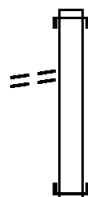


EXTRACT DATE: 11/25/2024 ROADWAY MANAGEMENT SYSTEM PAGE NUMBER: 403  
PRINT DATE: 11/26/2024 SLD COUNTY/SR - ANNUAL PRINT COUNTY: FRANKLIN  
DIR: W TOTAL LEN: .523 MI. DIST: 08-3 SR: 8015  
LEFT MUN: GUILFORD T RIGHT MUN: GUILFORD T

FROM 0914/0030 SH  
(CONN)

002763 FT

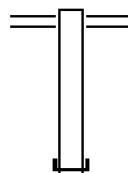
0750/0076  
002183 FT



002763 FT  
INTER-AHD AMERICAN LEGION MEM HW  
0750/0580 (SR0081 SEG 0094/1753)

002183 FT 1 0 00799 2 32 0000+00  
NC RAMP D RD  
INTER-BK SWAMP FOX RD  
(SR0914 SEG 0030/0431)  
S 0750/0000 LENGTH(AH 0580 BK 0781)

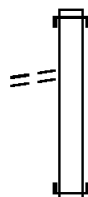
001402 FT



0500/0781 SWAMP FOX RD  
(SR0914 SEG 0020/2421)  
001402 FT 1 0 00799 2 31 0007+00  
NC RAMP C RD  
INTER-BK AMERICAN LEGION MEM HW  
(SR0081 SEG 0095/1774)  
S 0500/0000 LENGTH(AH 0781 BK 0613)

FROM 0914/0020 SH  
(CONN)

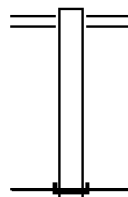
0250/0079  
000789 FT



INTER-AHD AMERICAN LEGION MEM HW  
0250/0613 (SR0081 SEG 0095/0404)

000789 FT 1 0 00799 2 29 0012+00  
NC RAMP A RD  
INTER-BK SWAMP FOX RD  
(SR0914 SEG 0020/2416)  
S 0250/0000 LENGTH(AH 0613 BK 0789)

000000 FT



0010/0789 SWAMP FOX RD  
(SR0914 SEG 0030/0408)

000000 FT 1 0 00799 2 30 0005+00  
NC RAMP B RD  
INTER-BK AMERICAN LEGION MEM HW  
(SR0081 SEG 0094/0426)  
MFC BEGIN = F  
S 0010/0000 LENGTH(AH 0789 BK 0000)

EXTRACT DATE: 11/25/2024 ROADWAY MANAGEMENT SYSTEM PAGE NUMBER: 402  
PRINT DATE: 11/26/2024 SLD COUNTY/SR - ANNUAL PRINT COUNTY: FRANKLIN

DIR: W TOTAL LEN: .483 MI. DIST: 08-3 SR: 8013  
LEFT MUN: SOUTHAMPTON T RIGHT MUN: SOUTHAMPTON T

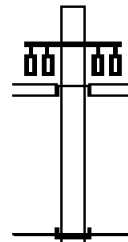
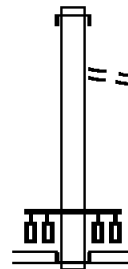
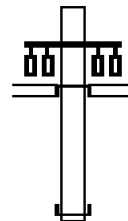
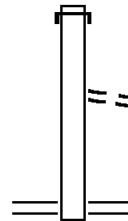
002548 FT

001696 FT

001219 FT

000538 FT

000000 FT



002548 FT  
INTER-AHD AMERICAN LEGION MEM HW  
0750/0852 (SR0081 SEG 0240/1720)  
FROM 0696/0100 SH  
0750/0056 (CONN)  
001696 FT 1 0 00799 2 28 0000+00  
NC RAMP B-4 RD  
OLDE SCOTLAND RD  
(SR0696 SEG 0100/1281)  
5 0750/0000 LENGTH(AH 0852 BK 0477)

INTER-AHD RAMP B-1 RD  
(SR8013 SEG 0250/0000)  
OLDE SCOTLAND RD  
(SR0696 SEG 0100/1875)  
0500/0477  
001219 FT 1 0 00799 2 27 0000+00  
NC RAMP B-3 RD  
INTER-BK AMERICAN LEGION MEM HW  
(SR0081 SEG 0241/1667)  
5 0500/0000 LENGTH(AH 0477 BK 0681)

INTER-AHD AMERICAN LEGION MEM HW  
0250/0681 (SR0081 SEG 0241/0569)  
FROM 0696/0100 SH  
0250/0085 (CONN)  
000538 FT 1 0 00799 2 25 0000+00  
NC RAMP B-1 RD  
OLDE SCOTLAND RD  
(SR0696 SEG 0100/1875)  
INTER-BK RAMP B-3 RD  
(SR8013 SEG 0500/0477)  
5 0250/0000 LENGTH(AH 0681 BK 0538)

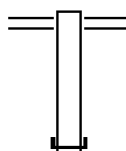
INTER-AHD UNITED DR  
(TWP)  
OLDE SCOTLAND RD  
(SR0696 SEG 0100/0972)  
0010/0538  
000000 FT 1 0 00799 2 26 0000+00  
NC RAMP B-2 RD  
INTER-BK AMERICAN LEGION MEM HW  
(SR0081 SEG 0240/0179)  
MFC BEGIN = F  
5 0010/0000 LENGTH(AH 0538 BK 0000)

EXTRACT DATE: 11/25/2024 ROADWAY MANAGEMENT SYSTEM PAGE NUMBER: 401  
PRINT DATE: 11/26/2024 SLD COUNTY/SR - ANNUAL PRINT COUNTY: FRANKLIN

DIR: S TOTAL LEN: .354 MI. DIST: 08-3 SR: 8011  
LEFT MUN: GREENE T RIGHT MUN: GREENE T

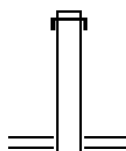
001869 FT

001568 FT



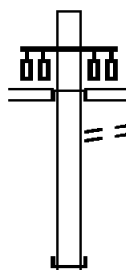
001869 FT OLDE SCOTLAND RD  
0762/0301 (SR0696 SEG 0010/0729)  
001568 FT 0 0 00000 0 00 0000+00  
NC RAMP A-3 RD  
INTER-BK AMERICAN LEGION MEM HW  
(SR0081 SEG 0194/2489)  
0762/0000 LENGTH(AH 0301 BK 0375)

001193 FT



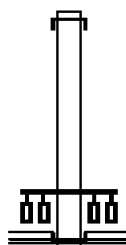
INTER-AHD AMERICAN LEGION MEM HW  
0752/0375 (SR0081 SEG 0194/2751)  
001193 FT 0 0 00000 0 00 0000+00  
NC RAMP A-4 RD  
OLDE SCOTLAND RD  
(SR0696 SEG 0010/0729)  
0752/0000 LENGTH(AH 0375 BK 0600)

000593 FT



INTER-AHD RAMP A-1 RD  
(SR8011 SEG 0250/0000)  
BLACK GAP RD  
(SR0997 SEG 0420/0491)  
0500/0600 TO 0997/0420 SH  
(CONN)  
0500/0478  
000593 FT 1 0 00799 2 22 0000+00  
NC RAMP A-2 RD  
INTER-BK AMERICAN LEGION MEM HW  
(SR0081 SEG 0195/2631)  
0500/0000 LENGTH(AH 0600 BK 0593)

000000 FT



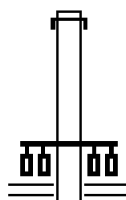
INTER-AHD AMERICAN LEGION MEM HW  
0250/0593 (SR0081 SEG 0195/1421)  
000000 FT 1 0 00799 2 21 0000+00  
NC RAMP A-1 RD  
BLACK GAP RD  
(SR0997 SEG 0420/0491)  
INTER-BK RAMP A-2 RD  
(SR8011 SEG 0500/0600)  
MFC BEGIN = F  
0250/0000 LENGTH(AH 0593 BK 0000)

EXTRACT DATE: 11/25/2024 ROADWAY MANAGEMENT SYSTEM PAGE NUMBER: 400  
PRINT DATE: 11/26/2024 SLD COUNTY/SR - ANNUAL PRINT COUNTY: FRANKLIN

DIR: N TOTAL LEN: .537 MI. DIST: 08-3 SR: 8010  
LEFT MUN: GREENE T RIGHT MUN: GREENE T

002836 FT

002208 FT

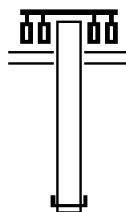


002836 FT  
INTER-AHD AMERICAN LEGION MEM HW  
0750/0628 (SR0081 SEG 0164/2003)

002208 FT 0 0 00000 0 00 0000+00  
NC RAMP A RD  
WALKER RD  
(SR1010 SEG 0010/1667)

0750/0000 LENGTH(AH 0628 BK 0745)

001463 FT



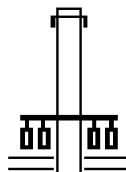
WALKER RD  
(SR1010 SEG 0010/1207)

0500/0745  
001463 FT 0 0 00000 0 00 0000+00  
NC RAMP D RD

INTER-BK AMERICAN LEGION MEM HW  
(SR0081 SEG 0165/1917)

0500/0000 LENGTH(AH 0745 BK 0498)

000965 FT

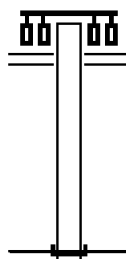


INTER-AHD AMERICAN LEGION MEM HW  
0250/0498 (SR0081 SEG 0165/0666)

000965 FT 0 0 00000 0 00 0000+00  
NC RAMP C RD  
WALKER RD  
(SR1010 SEG 0010/1207)

0250/0000 LENGTH(AH 0498 BK 0965)

000000 FT



WALKER RD  
(SR1010 SEG 0010/1667)

0010/0965  
000000 FT 0 0 00000 0 00 0000+00  
NC RAMP B RD

INTER-BK AMERICAN LEGION MEM HW  
(SR0081 SEG 0164/0392)

MFC BEGIN = F  
0010/0000 LENGTH(AH 0965 BK 0000)

EXTRACT DATE: 11/25/2024 ROADWAY MANAGEMENT SYSTEM PAGE NUMBER: 399  
PRINT DATE: 11/26/2024 SLD COUNTY/SR - ANNUAL PRINT COUNTY: FRANKLIN

DIR: W TOTAL LEN: .470 MI. DIST: 08-3 SR: 8009  
LEFT MUN: GUILFORD T RIGHT MUN: GUILFORD T

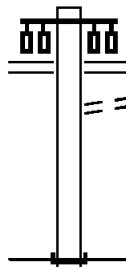
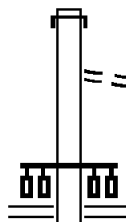
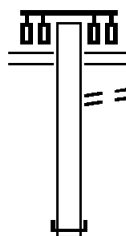
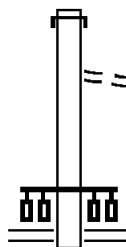
002481 FT

001817 FT

001211 FT

000592 FT

000000 FT



002481 FT  
INTER-AHD AMERICAN LEGION MEM HW  
0750/0664 (SR0081 SEG 0154/1576)  
FROM 0030/0423 SH  
0750/0098 (CONN)  
001817 FT 1 0 00799 2 20 0000+00  
NC RAMP H RD  
LINCOLN HW  
(SR0030 SEG 0423/1548)  
(SR0030 SEG 0422/1556)

5 0750/0000 LENGTH(AH 0664 BK 0606)

LINCOLN HW  
(SR0030 SEG 0422/1096)  
0500/0606 TO 0030/0423 SH  
0500/0462 (CONN)  
001211 FT 1 0 00799 2 17 0000+00  
NC RAMP F RD  
INTER-BK AMERICAN LEGION MEM HW  
(SR0081 SEG 0155/1396)  
5 0500/0000 LENGTH(AH 0606 BK 0619)

INTER-AHD AMERICAN LEGION MEM HW  
0250/0619 (SR0081 SEG 0155/0143)  
FROM 0030/0422 SH  
0250/0082 (CONN)  
000592 FT 1 0 00799 2 18 0000+00  
NC RAMP E RD  
LINCOLN HW  
(SR0030 SEG 0422/1096)

5 0250/0000 LENGTH(AH 0619 BK 0592)

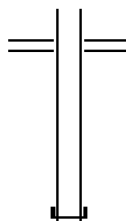
LINCOLN HW  
(SR0030 SEG 0422/1556)  
(SR0030 SEG 0423/1548)  
0010/0592 TO 0030/0422 SH  
0010/0498 (CONN)  
000000 FT 1 0 00799 2 19 0000+00  
NC RAMP G RD  
INTER-BK AMERICAN LEGION MEM HW  
(SR0081 SEG 0154/0279)  
MFC BEGIN = F  
5 0010/0000 LENGTH(AH 0592 BK 0000)

EXTRACT DATE: 11/25/2024 ROADWAY MANAGEMENT SYSTEM PAGE NUMBER: 398  
PRINT DATE: 11/26/2024 SLD COUNTY/SR - ANNUAL PRINT COUNTY: FRANKLIN  
DIR: W TOTAL LEN: .827 MI. DIST: 08-3 SR: 8007  
LEFT MUN: GUILFORD T RIGHT MUN: GUILFORD T

EXTRACT DATE: 11/25/2024 ROADWAY MANAGEMENT SYSTEM PAGE NUMBER: 397  
PRINT DATE: 11/26/2024 SLD COUNTY/SR - ANNUAL PRINT COUNTY: FRANKLIN

DIR: W TOTAL LEN: .827 MI. DIST: 08-3 SR: 8007  
LEFT MUN: GUILFORD T RIGHT MUN: GUILFORD T

003339 FT



0762/1030 (SR0316 SEG 0321/0634)  
(SR0316 SEG 0320/0634)

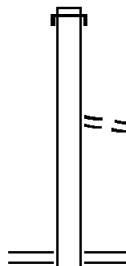
003339 FT 0 0 00000 0 00 0000+00  
NC RAMP C RD

INTER-BK AMERICAN LEGION MEM HW  
(SR0081 SEG 0140/0879)

5 0762/0000 LENGTH(AH 1030 BK 1165)

INTER-AHD AMERICAN LEGION MEM HW  
0752/1165 (SR0081 SEG 0140/1353)

002174 FT



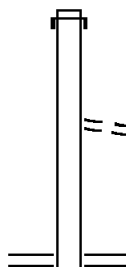
0752/0073 FROM 0316/0320 SH  
(CONN)  
002174 FT 0 0 00000 0 00 0000+00  
NC RAMP D RD

WAYNE AV  
(SR0316 SEG 0321/0634)  
(SR0316 SEG 0320/0634)

5 0752/0000 LENGTH(AH 1165 BK 1034)

INTER-AHD AMERICAN LEGION MEM HW  
0512/1034 (SR0081 SEG 0141/1109)

001140 FT

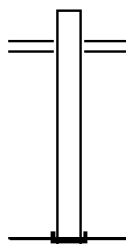


0512/0067 FROM 0316/0320 SH  
(CONN)  
001140 FT 0 0 00000 0 00 0000+00  
NC RAMP A RD

WAYNE AV  
(SR0316 SEG 0321/1357)  
(SR0316 SEG 0320/1357)

5 0512/0000 LENGTH(AH 1034 BK 1140)

000000 FT



WAYNE AV  
(SR0316 SEG 0321/1357)  
0502/1140 (SR0316 SEG 0320/1357)

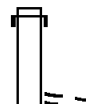
000000 FT 0 0 00000 0 00 0000+00  
NC RAMP B RD

INTER-BK AMERICAN LEGION MEM HW  
(SR0081 SEG 0141/1530)

5 0502/0000 MFC BEGIN = F  
LENGTH(AH 1140 BK 0000)

EXTRACT DATE: 11/25/2024 ROADWAY MANAGEMENT SYSTEM PAGE NUMBER: 396  
PRINT DATE: 11/26/2024 SLD COUNTY/SR - ANNUAL PRINT COUNTY: FRANKLIN  
DIR: E TOTAL LEN: .509 MI. DIST: 08-3 SR: 8005  
LEFT MUN: ANTRIM T RIGHT MUN: ANTRIM T

002685 FT

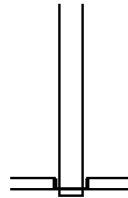


002685 FT  
INTER-AHD AMERICAN LEGION MEM HW  
0750/0747 (SR0081 SEG 0044/2264)  
FROM 0016/0381 SH  
0750/0066 (CONN)



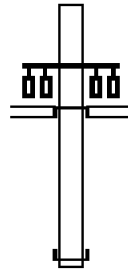
DIR: E TOTAL LEN: .509 MI. DIST: 08-3 SR: 8005  
LEFT MUN: ANTRIM T RIGHT MUN: ANTRIM T

001938 FT



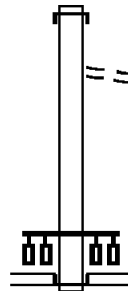
001938 FT 1 0 00799 2 10 0000+00  
NC RAMP J RD  
BUCHANAN TR  
(SR0016 SEG 0380/0424)  
(SR0016 SEG 0381/0415)  
INTER-BK RAMP H RD  
(SR8005 SEG 0010/0614)  
5 0750/0000 LENGTH(AH 0747 BK 0706)

001232 FT



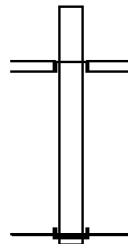
INTER-AHD RAMP G RD  
(SR8005 SEG 0250/0000)  
BUCHANAN TR  
(SR0016 SEG 0380/0102)  
(SR0016 SEG 0381/0092)  
0500/0706  
001232 FT 1 0 00799 2 09 0011+00  
NC RAMP I RD  
INTER-BK AMERICAN LEGION MEM HW  
(SR0081 SEG 0045/2171)  
5 0500/0000 LENGTH(AH 0706 BK 0618)

000614 FT



INTER-AHD AMERICAN LEGION MEM HW  
0250/0618 (SR0081 SEG 0045/0800)  
FROM 0016/0380 SH  
(CONN)  
0250/0050  
000614 FT 1 0 00799 2 07 0012+00  
NC RAMP G RD  
BUCHANAN TR  
(SR0016 SEG 0381/0092)  
(SR0016 SEG 0380/0102)  
INTER-BK RAMP I RD  
(SR8005 SEG 0500/0706)  
5 0250/0000 LENGTH(AH 0618 BK 0614)

000000 FT



INTER-AHD RAMP J RD  
(SR8005 SEG 0750/0000)  
BUCHANAN TR  
0010/0614 (SR0016 SEG 0380/0400)  
000000 FT 1 0 00799 2 08 0000+00  
NC RAMP H RD  
INTER-BK AMERICAN LEGION MEM HW  
(SR0081 SEG 0044/0864)  
MFC BEGIN = F  
5 0010/0000 LENGTH(AH 0614 BK 0000)

EXTRACT DATE: 11/25/2024 ROADWAY MANAGEMENT SYSTEM PAGE NUMBER: 394  
PRINT DATE: 11/26/2024 SLD COUNTY/SR - ANNUAL PRINT COUNTY: FRANKLIN  
DIR: E TOTAL LEN: .818 MI. DIST: 08-3 SR: 8003  
LEFT MUN: ANTRIM T RIGHT MUN: ANTRIM T

004318 FT

003025 FT



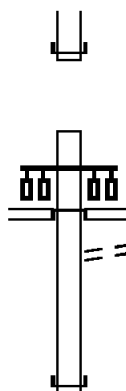
004318 FT  
INTER-AHD AMERICAN LEGION MEM HW  
0750/1293 (SR0081 SEG 0024/0685)

003025 FT 1 0 00799 2 04 0000+00  
NC RAMP D RD  
INTER-BK MOLLY PITCHER HW

EXTRACT DATE: 11/25/2024 ROADWAY MANAGEMENT SYSTEM PAGE NUMBER: 393  
PRINT DATE: 11/26/2024 SLD COUNTY/SR - ANNUAL PRINT COUNTY: FRANKLIN

DIR: E TOTAL LEN: .818 MI. DIST: 08-3 SR: 8003  
LEFT MUN: ANTRIM T RIGHT MUN: ANTRIM T

002449 FT



0750/0000 (SR0011 SEG 0060/0318)  
LENGTH(AH 1293 BK 0576)

INTER-AHD AMTRIM COMMONS DR  
(TWP )  
MOLLY PITCHER HW  
(SR0011 SEG 0070/0000)

0500/0576 TO 0011/0070 SH  
(CONN)

0500/0513 (CONN)  
002449 FT 1 0 00799 2 06 0000+00  
NC RAMP F RD

INTER-BK AMERICAN LEGION MEM HW  
(SR0081 SEG 0025/1317)

0500/0000 LENGTH(AH 0576 BK 1128)

001321 FT




INTER-AHD AMERICAN LEGION MEM HW  
0250/1128 (SR0081 SEG 0021/2605)

001321 FT 1 0 00799 2 05 0000+00  
NC RAMP E RD

INTER-BK MOLLY PITCHER HW  
(SR0011 SEG 0060/1855)

0250/0000 LENGTH(AH 1128 BK 0590)

000731 FT



INTER-AHD AMERICAN LEGION MEM HW  
0020/0590 (SR0081 SEG 0020/1822)

000731 FT 0 0 00000 0 00 0000+00  
NC RAMP C-1 RD

INTER-BK MOLLY PITCHER HW  
(SR0011 SEG 0060/0000)

0020/0000 LENGTH(AH 0590 BK 0731)

000000 FT



MOLLY PITCHER HW  
(SR0011 SEG 0050/2715)

0010/0731 TO 0011/0050 SH  
(CONN)

000000 FT 1 0 00799 2 03 0000+00  
NC RAMP C RD

INTER-BK AMERICAN LEGION MEM HW  
(SR0081 SEG 0020/1259)

MFC BEGIN = F  
0010/0000 LENGTH(AH 0731 BK 0000)

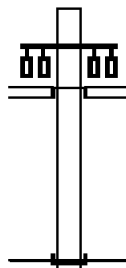
EXTRACT DATE: 11/25/2024 ROADWAY MANAGEMENT SYSTEM PAGE NUMBER: 392  
PRINT DATE: 11/26/2024 SLD COUNTY/SR - ANNUAL PRINT COUNTY: FRANKLIN

DIR: E TOTAL LEN: .307 MI. DIST: 08-3 SR: 8001  
LEFT MUN: ANTRIM T RIGHT MUN: ANTRIM T

001620 FT

000697 FT

000000 FT



001620 FT  
INTER-AHD AMERICAN LEGION MEM HW  
0760/0923 (SR0081 SEG 0002/1384)

FROM 0163/0060 SH  
0760/0090 (CONN)  
000697 FT 1 0 00799 2 01 0000+00  
NC RAMP B RD  
MASON-DIXON RD  
(SR0163 SEG 0060/1080)

INTER-BK CITICORP DR  
(PRDR)  
0760/0000 LENGTH(AH 0923 BK 0697)

INTER-AHD CITICORP DR  
(PRDR)  
MASON-DIXON RD  
(SR0163 SEG 0060/1042)

0750/0697  
000000 FT 1 0 00799 2 00 0000+00  
NC RAMP A RD  
INTER-BK AMERICAN LEGION MEM HW  
(SR0081 SEG 0002/0608)

MFC BEGIN = F  
0750/0000 LENGTH(AH 0697 BK 0000)

EXTRACT DATE: 11/25/2024 ROADWAY MANAGEMENT SYSTEM PAGE NUMBER: 391  
PRINT DATE: 11/26/2024 SLD COUNTY/SR - ANNUAL PRINT COUNTY: FRANKLIN  
DIR: B TOTAL LEN: .000 MI. DIST: 08-3 SR: 4025  
LEFT MUN: SOUTHAMPTON T RIGHT MUN: SOUTHAMPTON T

000000 FT  
000000 FT



000000 FT  
7020/0000 LENGTH(AH 2837 BK 2503)  
000000 FT  
7010/0000 LENGTH(AH 2503 BK 0000)

EXTRACT DATE: 11/25/2024 ROADWAY MANAGEMENT SYSTEM PAGE NUMBER: 390  
PRINT DATE: 11/26/2024 SLD COUNTY/SR - ANNUAL PRINT COUNTY: FRANKLIN  
DIR: B TOTAL LEN: .000 MI. DIST: 08-3 SR: 4023  
LEFT MUN: SOUTHAMPTON T RIGHT MUN: SOUTHAMPTON T

000000 FT  
000000 FT



000000 FT  
7020/0000 LENGTH(AH 2627 BK 2840)  
000000 FT  
7010/0000 LENGTH(AH 2840 BK 0000)

DIR: B TOTAL LEN: .004 MI. DIST: 08-3 SR: 4021  
LEFT MUN: SOUTHAMPTON T RIGHT MUN: SOUTHAMPTON T

LENGTH(AH 2627 BK 0000)

EXTRACT DATE: 11/25/2024 ROADWAY MANAGEMENT SYSTEM PAGE NUMBER: 388  
PRINT DATE: 11/26/2024 SLD COUNTY/SR - ANNUAL PRINT COUNTY: FRANKLIN  
DIR: B TOTAL LEN: .770 MI. DIST: 08-3 SR: 4019  
LEFT MUN: GREENE T RIGHT MUN: GREENE T

004064 FT		004064 FT	
		INTER-AHD	COFFEY AV
			(T830)
		0020/2667	LETTERKENNY RD
			(PRDR)
2 0 28089 0 00 0013+34 001397 FT		001397 FT	
SALEM RD ET			
(T529)		0020/0000	LENGTH(AH 2667 BK 1397)
			SALEM RD
		0010/1256	(T529)
2 0 28089 0 00 0000+00 000000 FT		NC LETTERKENNY RD	
LETTERKENNY RD WEST		INTER-BK	LETTERKENNY RD WEST
(T833)		000000 FT	(SR4015 SEG 0070/2740)
			MFC BEGIN = D
		0010/0000	LENGTH(AH 1397 BK 0000)



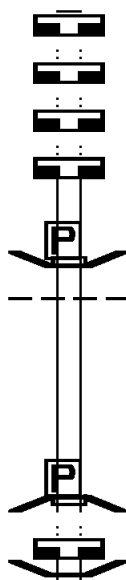
EXTRACT DATE: 11/25/2024 ROADWAY MANAGEMENT SYSTEM PAGE NUMBER: 387  
PRINT DATE: 11/26/2024 SLD COUNTY/SR - ANNUAL PRINT COUNTY: FRANKLIN

DIR: B TOTAL LEN: .056 MI. DIST: 08-3 SR: 4018  
LEFT MUN: SOUTHAMPTON T RIGHT MUN: SOUTHAMPTON T

000296 FT  
000296 FT  
000296 FT  
000296 FT

000192 FT

000192 FT



000296 FT  
7100/0000 LENGTH(AH 3283 BK 2494)  
000296 FT  
7090/0000 LENGTH(AH 2494 BK 1868)  
000296 FT  
7080/0000 LENGTH(AH 1868 BK 2003)  
000296 FT  
7072/0000 LENGTH(AH 2003 BK 0104)  
BMSSEN 28/4018/0070/0000  
INTER-AHD MCCLAYS MILL RD  
(T639)  
0070/0104 BRIDGE POSTED (TONS)  
SOUTHAMPTON  
0070/0057 LURGAN T  
000192 FT 2 0 28010 0 01 0147+56  
NC MCCLAYS MILL RD  
INTER-BK MCCLAYS MILL RD  
(T639)  
SGL 10 COMB  
CONODOGUINET  
BMSBG 28/4018/0070/0000  
LENGTH(AH 0104 BK 0018)  
0070/0000  
000192 FT  
7062/0000 LENGTH(AH 0018 BK 0045)  
BMSSEN 28/4018/0062/0000

EXTRACT DATE: 11/25/2024 ROADWAY MANAGEMENT SYSTEM PAGE NUMBER: 386  
PRINT DATE: 11/26/2024 SLD COUNTY/SR - ANNUAL PRINT COUNTY: FRANKLIN

DIR: B TOTAL LEN: .056 MI. DIST: 08-3 SR: 4018  
LEFT MUN: LURGAN T RIGHT MUN: LURGAN T

000147 FT

INTER-AHD PAXTON RUN RD  
0062/0045 (T600)  
000147 FT 2 0 28010 0 01 0146+33  
INTER-BK PAXTON RUN RD  
(T600)

000147 FT

0062/0000  
000147 FT  
7060/0000  
T.COND GUINET  
BMSBG 28/4018/0062/0000  
LENGTH(AH 0045 BK 3104)  
LENGTH(AH 3104 BK 0030)  
BMSSEN 28/4018/0060/0000

000117 FT

INTER-AHD PAXTON RUN RD  
0060/0030 (T600)  
000117 FT 2 0 28010 0 01 0115+48  
INTER-BK PAXTON RUN RD  
(T600)

000117 FT

0060/0000  
000117 FT  
7050/0000  
TR CONODOGUINET CREEK  
BMSBG 28/4018/0060/0000  
LENGTH(AH 0030 BK 2151)  
LENGTH(AH 2151 BK 1360)

000117 FT

000117 FT  
7040/0000  
LENGTH(AH 1360 BK 1637)

000117 FT

000117 FT  
7032/0000  
LENGTH(AH 1637 BK 0073)  
BMSSEN 28/4018/0032/0000

000044 FT

INTER-AHD PAXTON RUN RD  
0032/0073 (T600)  
000044 FT 2 0 28010 0 00 0059+47  
INTER-BK PAXTON RUN RD  
(T600)

000044 FT

0032/0000  
000044 FT  
7030/0000  
PAXTON RUN  
BMSBG 28/4018/0032/0000  
LENGTH(AH 0073 BK 0846)  
LENGTH(AH 0846 BK 0044)  
BMSSEN 28/4018/0030/0000

000000 FT

INTER-AHD PAXTON RUN RD  
0030/0044 (T600)  
000000 FT 2 0 28010 0 00 0050+56  
NC PAXTON RUN RD  
INTER-BK PAXTON RUN RD  
(T600)

000000 FT

0030/0000  
000000 FT  
7020/0000  
CLIPPINGERS RUN  
BMSBG 28/4018/0030/0000  
LENGTH(AH 0044 BK 1953)  
LENGTH(AH 1953 BK 3144)  
000000 FT  
7010/0000  
LENGTH(AH 3144 BK 0000)

000000 FT

EXTRACT DATE: 11/25/2024 ROADWAY MANAGEMENT SYSTEM PAGE NUMBER: 385  
PRINT DATE: 11/26/2024 SLD COUNTY/SR - ANNUAL PRINT COUNTY: FRANKLIN

DIR: B TOTAL LEN: .003 MI. DIST: 08-3 SR: 4017  
LEFT MUN: GREENE T RIGHT MUN: GREENE T

000018 FT

000018 FT

000018 FT

000018 FT

000018 FT

000018 FT

000018 FT

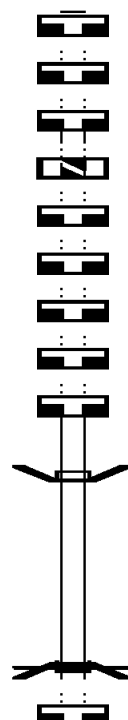
000018 FT

000018 FT

000018 FT

000000 FT

000000 FT



000018 FT

7070/0000 LENGTH(AH 3625 BK 0924)

000018 FT

7062/0000 LENGTH(AH 0924 BK 1374)

000018 FT

7060/0000 LTH AH 001374 BK 000100

000018 FT

7054/0000 LTH AH 000100 BK 000909

000018 FT

7050/0000 LENGTH(AH 0909 BK 3042)

000018 FT

7040/0000 LENGTH(AH 3042 BK 2755)

000018 FT

7030/0000 LENGTH(AH 2755 BK 2317)

000018 FT

7020/0000 LENGTH(AH 2317 BK 3046)

000018 FT

7014/0000 LENGTH(AH 3046 BK 0018)

BMSSEN 28/4017/0012/0000

INTER-AHD AIRPORT RD

0012/0018 (TWP)

000000 FT 2 0 28017 0 00 0020+78

NC AIRPORT RD

INTER-BK AIRPORT RD

(TWP)

T.CONOCHEGU

BMSBG 28/4017/0012/0000

MFC BEGIN = E

0012/0000 LENGTH(AH 0018 BK 0088)

000000 FT

7010/0000 LENGTH(AH 0088 BK 0000)

EXTRACT DATE: 11/25/2024 ROADWAY MANAGEMENT SYSTEM PAGE NUMBER: 384  
PRINT DATE: 11/26/2024 SLD COUNTY/SR - ANNUAL PRINT COUNTY: FRANKLIN

DIR: B TOTAL LEN: 8.208 MI. DIST: 08-3 SR: 4016  
LEFT MUN: SOUTHAMPTON T RIGHT MUN: SOUTHAMPTON T

043339 FT		043339 FT	AH-CUMBERLAND (21)
		INTER-AHD	ROXBURY RD
		0180/2031	(SR4037 SEG 0010/2684)
	==	0180/1430	LURGAN AV (TWP)
	==	0180/0255	CLIFTON RD (BORO)
041308 FT		041308 FT	2 0 28009 0 06 0942+27
	==		MAPLE HILL AV (BORO)
	==	0180/0000	LENGTH(AH 2031 BK 1572)
	--	0170/1476	SHIPPENSBURG SOUTHAMPTON T
	==	0170/0769	HURLEY DR (T615)
	==	0170/0482	MORGAN DR (T635)
2 0 28009 0 06 0959+76 039736 FT		039736 FT	MEADOW DR (PRDR)
OLD MILL RD (T649)	==	0170/0000	LENGTH(AH 1572 BK 2573)
		037163 FT	2 0 28009 0 06 0985+49
			THORNWOOD RD (T623)
	==	0160/0000	LENGTH(AH 2573 BK 1967)
035196 FT		035196 FT	2 0 28009 0 06 1005+16

EXTRACT DATE: 11/25/2024 ROADWAY MANAGEMENT SYSTEM PAGE NUMBER: 383  
PRINT DATE: 11/26/2024 SLD COUNTY/SR - ANNUAL PRINT COUNTY: FRANKLIN

DIR: B TOTAL LEN: 8.208 MI. DIST: 08-3 SR: 4016  
LEFT MUN: SOUTHAMPTON T RIGHT MUN: SOUTHAMPTON T

CHURCH DR (T606) 2 0 28009 0 06 1027+03 033009 FT OCKER DR (T605)	0140/0510 033009 FT 0140/0000	== ==		0150/0000 LENGTH(AH 1967 BK 2187)
				033009 FT SPRING RIDGE RD (T627)
				0140/0000 LENGTH(AH 2187 BK 2832)
2 0 28009 0 06 1055+35 030177 FT STONEWALL RD (T626)	030177 FT 0130/0000	= =		030177 FT STONEWALL RD (T626)
				0130/0000 LENGTH(AH 2832 BK 2711)
	027466 FT			0120/0011 BMS EN 28/4016/0120/0000 027466 FT 2 0 28009 0 06 1082+46 T CODOGUINET
				0120/0000 BMSBG 28/4016/0120/0000 LENGTH(AH 2711 BK 2977)
	024489 FT			0110/0547 MONGUL HILL RD (T629)
				024489 FT 2 0 28009 0 06 1112+68 SOUTHAMPTON LURGAN T
				0110/0000 LENGTH(AH 2977 BK 3283)

EXTRACT DATE: 11/25/2024 ROADWAY MANAGEMENT SYSTEM PAGE NUMBER: 382  
PRINT DATE: 11/26/2024 SLD COUNTY/SR - ANNUAL PRINT COUNTY: FRANKLIN

DIR: B TOTAL LEN: 8.208 MI. DIST: 08-3 SR: 4016  
LEFT MUN: LURGAN T RIGHT MUN: LURGAN T

MONGUL RD  
(T628)

0100/1464

021206 FT

018054 FT

015662 FT

013811 FT

011697 FT

0100/1657 BMS EN 28/4016/0100/1552  
2 0 28009 0 06 1129+99  
CONODOQUINET  
0100/1552 BMSBG 28/4016/0100/1552  
HICKORY RUN RD  
0100/1498 (T628)

021206 FT 2 0 28009 0 06 1145+51  
0100/0000 LENGTH(AH 3283 BK 3152)

018054 FT 2 0 28009 0 06 1177+43  
WEAVER RD  
(T627)  
0090/0000 LENGTH(AH 3152 BK 2392)  
EBENEZER RD  
0080/2060 (T633)

015662 FT 2 0 28009 0 06 1201+35  
0080/0000 LENGTH(AH 2392 BK 1851)

013811 FT 2 0 28009 0 06 1219+86  
0070/0000 LENGTH(AH 1851 BK 2114)

011697 FT 2 0 28009 0 06 1241+00

EXTRACT DATE: 11/25/2024 ROADWAY MANAGEMENT SYSTEM PAGE NUMBER: 381  
PRINT DATE: 11/26/2024 SLD COUNTY/SR - ANNUAL PRINT COUNTY: FRANKLIN

DIR: B TOTAL LEN: 8.208 MI. DIST: 08-3 SR: 4016  
LEFT MUN: LURGAN T RIGHT MUN: LURGAN T

SOUTH RD  
(T631)

0050/2029

==

2 0 28009 0 06 1272+87 008510 FT  
LURGAN RD  
(T634)

0050/0000

==

007709 FT

2 0 28009 0 06 1310+03 004794 FT  
MCCLAYS MILL RD  
(T639)

0030/0000

==

003304 FT

2 0 28009 0 06 1357+97 000000 FT  
NEWBURG RD  
(SR0641 SEG 0310/0000) 0010/0000

0060/0000 LENGTH(AH 2114 BK 3187)

0050/1260 (TBK) LURGAN RD  
(T634)

008510 FT

0050/0000 LENGTH(AH 3187 BK 0801)

007709 FT 2 0 28009 0 06 1280+88  
0040/0000 LENGTH(AH 0801 BK 2915)

0030/2231 LURGAN E.S. DR  
(GOVT)  
0030/1979 LURGAN E.S. DR  
(GOVT)

004794 FT

0030/0000 LENGTH(AH 2915 BK 1490)

003304 FT 2 0 28009 0 06 1324+93  
0020/0000 LENGTH(AH 1490 BK 3304)

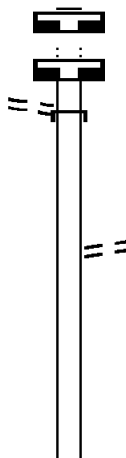
NC ROXBURY RD  
NEWBURG RD  
000000 FT (SR0641 SEG 0310/0000)  
MFC BEGIN = D  
0010/0000 LENGTH(AH 3304 BK 0000)

EXTRACT DATE: 11/25/2024 ROADWAY MANAGEMENT SYSTEM PAGE NUMBER: 380  
PRINT DATE: 11/26/2024 SLD COUNTY/SR - ANNUAL PRINT COUNTY: FRANKLIN  
DIR: B TOTAL LEN: 3.393 MI. DIST: 08-3 SR: 4015  
LEFT MUN: GREENE T RIGHT MUN: GREENE T

LETTERKENNY RD WEST  
(T833)

017917 FT  
017917 FT  
0070/2740

015177 FT



017917 FT  
7090/0000 LENGTH(AH 2342 BK 2703)  
017917 FT  
7080/0000 LENGTH(AH 2703 BK 2740)  
INTER-AHD LETTERKENNY RD  
0070/2740 (SR4019 SEG 0010/0000)

0070/1223 SHATZER RD  
(T527)

015177 FT 1 0 00340 0 02 0274+19  
0070/0000 LENGTH(AH 2740 BK 2526)



EXTRACT DATE: 11/25/2024 ROADWAY MANAGEMENT SYSTEM PAGE NUMBER: 379  
PRINT DATE: 11/26/2024 SLD COUNTY/SR - ANNUAL PRINT COUNTY: FRANKLIN

DIR: B TOTAL LEN: 3.393 MI. DIST: 08-3 SR: 4015  
LEFT MUN: GREENE T RIGHT MUN: GREENE T

BLAKEWOOD DR  
(T544)

0060/0646 ==  
012651 FT

012651 FT 1 0 00340 0 02 0248+93  
S 0060/0000 LENGTH(AH 2526 BK 3439)

HAMMOND DR  
(T846)

0050/2098 ==

SILLOAM RD  
(T515)  
0050/2098 MFC BEGIN = D

LONGVIEW CT  
(PRDR)  
ROCKY SPRING RD  
(T536)

0050/1091 ==  
0050/0863 ==  
009212 FT

ROCKY SPRING RD  
(T674)  
0050/0863 1 0 00340 0 02 0214+54  
GREENE  
HAMILTON T  
S 0050/0000 LENGTH(AH 3439 BK 2232)

GABLER RD  
(T537)

0040/1803 ==

RICHARD AV  
(T551)

0040/1122 ==

006980 FT

006980 FT 1 0 00340 0 02 0192+42  
S 0040/0000 LENGTH(AH 2232 BK 1642)

1 0 00340 0 02 0176+00 005338 FT  
EDENVILLE RD  
(SR4010 SEG 0230/0000) 0030/0000  
005338 FT

==

MAYMAR DR  
(T622)  
0030/0847  
005338 FT TTERKENNY RD  
INTER-BK EDENVILLE RD  
(SR4010 SEG 0230/0000)  
S 0030/0000 LTH AH 001642 BK 000100  
005338 FT  
7024/0000 LTH AH 000100 BK 002671  
INTER-AHD COMMERCE ST  
(SR4010 SEG 0240/0000)  
COMMERCE ST  
(SR4010 SEG 0240/0000)  
0020/2671 BMSSEN 28/4015/0020/2523  
0020/2533 1 0 00340 0 02 0167+70  
ELDERS RUN

EXTRACT DATE: 11/25/2024 ROADWAY MANAGEMENT SYSTEM PAGE NUMBER: 378  
PRINT DATE: 11/26/2024 SLD COUNTY/SR - ANNUAL PRINT COUNTY: FRANKLIN

DIR: B TOTAL LEN: 3.393 MI. DIST: 08-3 SR: 4015  
LEFT MUN: HAMILTON T RIGHT MUN: HAMILTON T

HILLCREST AV  
(T479)  
UNNAMED AL  
(BORO)

0020/1664  
0020/1466

HAMILTON AV  
(BORO)  
PENNDOT 8-3  
(GOVT)  
GRANDVIEW AV  
(BORO)  
HEINTZELMAN AV  
(BORO)  
UNNAMED AL  
(BORO)

0020/1094  
0020/0792  
0020/0714  
0020/0420  
0020/0140  
002667 FT

MILLER ST  
(BORO)  
UNNAMED AL  
(BORO)  
HIGH ST  
(BORO)

0010/1341  
0010/1133  
0010/1033

UNNAMED SL  
(BORO)

0010/0418  
000000 FT

0020/2523 BMSBG 28/4015/0020/2523

0020/1310 HAMILTON  
CHAMBERSBURG B  
0020/1094 (APRA) CARSON'S TRAILER  
0020/0792 (APRA) PENNDOT 8-3  
0020/0714 RIFE ST  
(BORO)

002667 FT 1 0 00340 0 02 0142+70  
RESERVOIR ST  
(BORO)  
5 0020/0000 LENGTH(AH 2671 BK 2667)  
UNNAMED AL  
(BORO)  
0010/2280 PLEASANT ST  
(BORO)  
0010/1898 (BORO)

0010/0848 UNNAMED AL  
(BORO)  
KING ST  
(BORO)  
0010/0596

0010/0300 MARTIN AV  
(BORO)  
000000 FT 1 0 00340 0 02 0115+69  
NC FRANKLIN ST  
LINCOLNWAY WEST  
(SR0030 SEG 0381/0000)

INTER-BK FRANKLIN ST  
(BORO)  
MFC BEGIN = C  
5 0010/0000 LENGTH(AH 2667 BK 0000)

EXTRACT DATE: 11/25/2024 ROADWAY MANAGEMENT SYSTEM PAGE NUMBER: 377  
 PRINT DATE: 11/26/2024 SLD COUNTY/SR - ANNUAL PRINT COUNTY: FRANKLIN  
 DIR: B TOTAL LEN: .020 MI. DIST: 08-3 SR: 4014  
 LEFT MUN: GREENE T RIGHT MUN: GREENE T

000104 FT

000085 FT

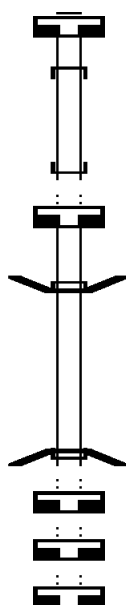
000085 FT

000000 FT

000000 FT


000000 FT

000000 FT



000104 FT  
 7038/0000 LENGTH(AH 1527 BK 0019)  
 INTER-AHD SILOAM RD  
 0036/0019 (T515)  
 000085 FT 2 0 28017 0 00 0015+56  
 INTER-BK SILOAM RD  
 (T515)  
 0036/0000 LENGTH(AH 0019 BK 0308)  
 000085 FT  
 7034/0000 LENGTH(AH 0308 BK 0085)  
 INTER-AHD BMSBN 28/4014/0032/0000  
 SILOAM RD  
 0032/0085 (T515)  
 000000 FT 2 0 28017 0 00 0019+11  
 INTER-BK SILOAM RD  
 (T515)  
 CONOCO CHEAGUE CREEK  
 BMSBG 28/4014/0032/0000  
 0032/0000 LENGTH(AH 0085 BK 0083)  
 000000 FT  
 7030/0000 LENGTH(AH 0083 BK 3338)  
 000000 FT  
 7020/0000 LENGTH(AH 3338 BK 2927)  
 000000 FT  
 7010/0000 LENGTH(AH 2927 BK 0000)

EXTRACT DATE: 11/25/2024 ROADWAY MANAGEMENT SYSTEM PAGE NUMBER: 376  
 PRINT DATE: 11/26/2024 SLD COUNTY/SR - ANNUAL PRINT COUNTY: FRANKLIN  
 DIR: B TOTAL LEN: 2.834 MI. DIST: 08-3 SR: 4013  
 LEFT MUN: HAMILTON T RIGHT MUN: HAMILTON T

	014961 FT		014961 FT	EDENVILLE RD
				(SR4010 SEG 0180/0000)
HEIDI CR			0060/2925	EDENVILLE RD
(T570)				(SR4010 SEG 0180/0000)
	0060/2684	==		
		==	0060/2258	ADRIENNE LN
ROSE HILL CT				(PRDR)
(TWP)	0060/1630	==	0060/1630	ADRIENNE LN
SHERRY DR		==		(PRDR)
(T686)	0060/1346	==		
STREAMSIDE DR				
(TWP)	0060/0676	==		
	012036 FT		012036 FT	2 0 28071 0 00 0121+05
			 0060/0000	LENGTH(AH 2925 BK 2066)
MAJESTIC DR				
(PRDR)	0050/1185	==		
		==	0050/1013	BELL AV
				(TWP)

EXTRACT DATE: 11/25/2024 ROADWAY MANAGEMENT SYSTEM PAGE NUMBER: 375  
PRINT DATE: 11/26/2024 SLD COUNTY/SR - ANNUAL PRINT COUNTY: FRANKLIN

DIR: B TOTAL LEN: 2.834 MI. DIST: 08-3 SR: 4013  
LEFT MUN: HAMILTON T RIGHT MUN: HAMILTON T

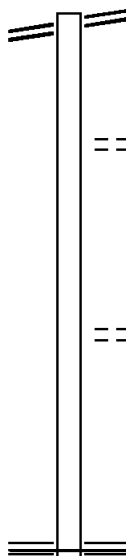
009970 FT		009970 FT 2 0 28071 0 00 0100+27
		5 0050/0000 LENGTH(AH 2066 BK 2552)
BRECHBILL RD		
(T532)	0040/1080	
2 0 28071 0 00 0074+75 007418 FT		007418 FT
GSELL DR		
(T534)	0040/0000	5 0040/0000 LENGTH(AH 2552 BK 2491)
MIDDLE ST		
(T493)	0030/1976	
GAYMAN RD		
(T535)	0030/1452	
		AUBREY DR
		(TWP)
004927 FT		004927 FT 2 0 28071 0 00 0050+36
		JOHNSON RD
		(T480)
		5 0030/0000 LENGTH(AH 2491 BK 2474)
		HUNTERS CHASE DR
		(TWP)
002453 FT		002453 FT 2 0 28071 0 00 0024+89
		5 0020/0000 LENGTH(AH 2474 BK 2453)
		HIGHLAND DR
		(T495)
		HOKE DR
		(T496)
		SUNSET AV
		(T491)
000000 FT		000000 FT 2 0 28071 0 00 0000+60
		NC SO LLENBERGER RD
		LINCOLN HW
		(SR0030 SEG 0370/0000)
		(SR0030 SEG 0371/0000)
		MFC BEGIN = D
		5 0010/0000 LENGTH(AH 2453 BK 0000)

EXTRACT DATE: 11/25/2024 ROADWAY MANAGEMENT SYSTEM PAGE NUMBER: 374  
 PRINT DATE: 11/26/2024 SLD COUNTY/SR - ANNUAL PRINT COUNTY: FRANKLIN  
 DIR: B TOTAL LEN: .903 MI. DIST: 08-3 SR: 4012  
 LEFT MUN: SAINT THOMAS T RIGHT MUN: SAINT THOMAS T

ST THOMAS-EDENVILLE RD 004770 FT  
 (SR4010 SEG 0030/0000) 0020/2244

002526 FT

000000 FT



004770 FT ST THOMAS-EDENVILLE RD  
 0020/2244 (SR4010 SEG 0030/0000)

0020/0936 WINWOOD DR  
 (TWP)

002526 FT 2 0 28070 0 00 0025+32  
 0020/0000 LENGTH(AH 2244 BK 2526)

0010/1427 SUMMERSWOOD DR  
 (TWP)

000000 FT 2 0 28070 0 00 0000+00  
 NC DI EHL'S WOODS RD  
 APPLE WAY RD  
 (SR4008 SEG 0060/0000)  
 MFC BEGIN = E

0010/0000 LENGTH(AH 2526 BK 0000)

EXTRACT DATE: 11/25/2024 ROADWAY MANAGEMENT SYSTEM PAGE NUMBER: 373  
PRINT DATE: 11/26/2024 SLD COUNTY/SR - ANNUAL PRINT COUNTY: FRANKLIN  
DIR: B TOTAL LEN: .000 MI. DIST: 08-3 SR: 4011  
LEFT MUN: CHAMBERSBURG B RIGHT MUN: CHAMBERSBURG B

000000 FT  
000000 FT  
000000 FT



000000 FT  
7030/0000 LENGTH(AH 1551 BK 2475)  
000000 FT  
7020/0000 LENGTH(AH 2475 BK 2319)  
000000 FT  
7010/0000 LENGTH(AH 2319 BK 0000)

EXTRACT DATE: 11/25/2024 ROADWAY MANAGEMENT SYSTEM PAGE NUMBER: 372  
PRINT DATE: 11/26/2024 SLD COUNTY/SR - ANNUAL PRINT COUNTY: FRANKLIN  
DIR: B TOTAL LEN: 11.648 MI. DIST: 08-3 SR: 4010  
LEFT MUN: CHAMBERSBURG B RIGHT MUN: CHAMBERSBURG B



EXTRACT DATE: 11/25/2024 ROADWAY MANAGEMENT SYSTEM PAGE NUMBER: 371  
PRINT DATE: 11/26/2024 SLD COUNTY/SR - ANNUAL PRINT COUNTY: FRANKLIN

DIR: B TOTAL LEN: 11.648 MI. DIST: 08-3 SR: 4010  
LEFT MUN: CHAMBERSBURG B RIGHT MUN: CHAMBERSBURG B

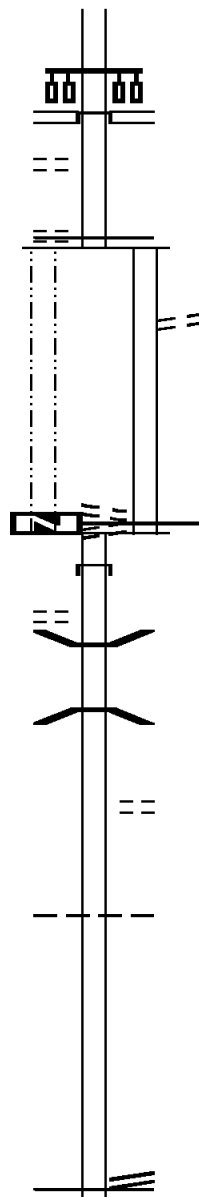
ALLEY  
(BORO)  
0 0 00000 0 00 0000+00 0260/0170  
POPLAR AV 060777 FT  
(BORO) 0260/0000

LTH AH 000100 BK 000694 060777 FT  
7253/0000

ALLEY  
(BORO) 0250/0500

060083 FT

056789 FT



INTER-AHD COMMERCE ST  
(BORO)  
PHILADELPHIA AV  
(SR0011 SEG 0360/0109)

0260/0396

061108 FT

0260/0000 MFC BEGIN = D  
LENGTH(AH 0396 BK 0331)

WOLF AV  
(BORO)  
NC COMMERCE ST  
060777 FT 0 0 00000 0 00 0000+00  
COMMERCE ST  
(BORO)

NC WOLF AV

WOLF AV  
(BORO)  
MFC BEGIN = D  
0252/0000 LENGTH(AH 0331 BK 0694)  
INTER-AHD COMMERCE ST  
0250/0694 (BORO)

0250/0243 BMS EN 28/4010/0250/0126  
2 0 28006 0 00 0599+31

CONOCO CHEAGUE CREEK  
0250/0126 BMSBG 28/4010/0250/0126  
060083 FT 2 0 28006 0 00 0598+35

HOOD ST  
(BORO)  
0250/0000 LENGTH(AH 0694 BK 3294)

0240/2039 CHAMBERSBURG  
HAMILTON T

056789 FT 2 0 28006 0 00 0565+03  
FRANKLIN ST  
(SR4015 SEG 0020/2671)

NC COMMERCE ST  
MFC BEGIN = D  
0240/0000 LENGTH(AH 3294 BK 0669)

EXTRACT DATE: 11/25/2024 ROADWAY MANAGEMENT SYSTEM PAGE NUMBER: 370  
PRINT DATE: 11/26/2024 SLD COUNTY/SR - ANNUAL PRINT COUNTY: FRANKLIN

DIR: B TOTAL LEN: 11.648 MI. DIST: 08-3 SR: 4010  
LEFT MUN: HAMILTON T RIGHT MUN: HAMILTON T

1 0 00340 0 02 0176+00 056120 FT  
LETTERKENNY RD  
(SR4015 SEG 0030/0000) 0230/0000

056120 FT  
MFC BEGIN = C  
0230/0000 LENGTH(AH 0669 BK 2872)

053248 FT

053248 FT 2 0 28006 0 00 0535+97  
JOHNSON RD  
(T480)  
0220/0000 LENGTH(AH 2872 BK 2795)

GABLER RD  
(T537)

0210/1648

2 0 28006 0 00 0507+81 050453 FT  
LAWYER RD  
(T692) 0210/0000

050453 FT  
0210/0000 LENGTH(AH 2795 BK 2528)

2 0 28006 0 00 0483+07 047925 FT  
SHORT CUT LN  
(T531)  
KEEFER RD  
(T539) 0200/0000

047925 FT  
0200/0000 LENGTH(AH 2528 BK 2289)

045636 FT

045636 FT 2 0 28006 0 00 0459+81  
0190/0000 LENGTH(AH 2289 BK 2674)

EXTRACT DATE: 11/25/2024 ROADWAY MANAGEMENT SYSTEM PAGE NUMBER: 369  
PRINT DATE: 11/26/2024 SLD COUNTY/SR - ANNUAL PRINT COUNTY: FRANKLIN

DIR: B TOTAL LEN: 11.648 MI. DIST: 08-3 SR: 4010  
LEFT MUN: HAMILTON T RIGHT MUN: HAMILTON T

042962 FT		042962 FT	2 0 28006 0 00 0433+07
			SOLLENBERGER RD
			(SR4013 SEG 0060/2925)
		5 0180/0000	LENGTH(AH 2674 BK 2773)
			ECHO SPRINGS RD
		0170/1793	(PRDR)
040189 FT		040189 FT	2 0 28006 0 00 0405+26
		5 0170/0000	LENGTH(AH 2773 BK 2868)
FORT MCCORD RD			
(SR4008 SEG 0230/2494)	0160/1142		
037321 FT		0160/0089	BMS EN 28/4010/0160/0000
		037321 FT	2 0 28006 0 00 0376+58
			ROCKY SP BR
			BMSBG 28/4010/0160/0000
		5 0160/0000	LENGTH(AH 2868 BK 2674)
034647 FT		034647 FT	2 0 28006 0 00 0350+00
		5 0150/0000	LENGTH(AH 2674 BK 2274)
PORTICO RD			
(T458)	0140/1386		TWIN BRIDGE RD
		0140/1386	(T592)
032373 FT		032373 FT	2 0 28006 0 00 0327+26
		5 0140/0000	LENGTH(AH 2274 BK 0351)
		0130/0024	BMS EN 28/4010/0130/0000
032022 FT		032022 FT	2 0 28006 0 00 0323+75

DIST: 08-3 SR: 4010  
RIGHT MUN: HAMILTON T

EXTRACT DATE: 11/25/2024 ROADWAY MANAGEMENT SYSTEM PAGE NUMBER: 367  
PRINT DATE: 11/26/2024 SLD COUNTY/SR - ANNUAL PRINT COUNTY: FRANKLIN

DIR: B TOTAL LEN: 11.648 MI.  
LEFT MUN: SAINT THOMAS T

DIST: 08-3 SR: 4010  
RIGHT MUN: SAINT THOMAS T

BONY LN  
(T464)

0080/1748

WILSON RD  
(T479)

0080/0525  
018209 FT

FORT MCCORD RD  
(SR4008 SEG 0110/0000)  
EDENVILLE-CHEESETOWN RD  
(SR4008 SEG 0110/0000)

0070/1420

015650 FT

013162 FT

MOUNTAIN BROOK RD  
(T475)

0050/1588

010620 FT

5 0090/0000 LENGTH(AH 2177 BK 2350)

0080/1315 BMS EN 28/4010/0080/1292  
2 0 28005 0 02 0422+84  
N BR WILSON  
0080/1292 BMSBG 28/4010/0080/1292

018209 FT 2 0 28005 0 02 0409+92  
5 0080/0000 LENGTH(AH 2350 BK 2559)

NC EDENVILLE-CHEESETOWN RD  
0070/1420 MFC BEGIN = D

015650 FT 2 0 28005 0 02 0384+32  
5 0070/0000 LENGTH(AH 2559 BK 2488)

0060/0042 BMS EN 28/4010/0060/0000  
013162 FT 2 0 28005 0 01 0359+44  
WILSON RUN  
BMSBG 28/4010/0060/0000  
5 0060/0000 LENGTH(AH 2488 BK 2542)

010620 FT 2 0 28005 0 01 0334+50  
LONG LN  
(T477)  
5 0050/0000 LENGTH(AH 2542 BK 2462)

EXTRACT DATE: 11/25/2024 ROADWAY MANAGEMENT SYSTEM PAGE NUMBER: 366  
PRINT DATE: 11/26/2024 SLD COUNTY/SR - ANNUAL PRINT COUNTY: FRANKLIN

DIR: B TOTAL LEN: 11.648 MI. DIST: 08-3 SR: 4010  
LEFT MUN: SAINT THOMAS T RIGHT MUN: SAINT THOMAS T

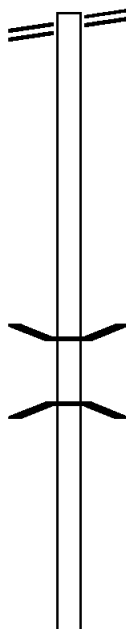
008158 FT		008158 FT 2 0 28005 0 01 0309+88
		5 0040/0000 LENGTH(AH 2462 BK 2522)
2 0 28005 0 01 0284+92 005636 FT		005636 FT
DIEHLS WOODS RD		5 0030/0000 LENGTH(AH 2522 BK 2114)
(SR4012 SEG 0020/2244) 0030/0000		
003522 FT		003522 FT 2 0 28005 0 01 0263+90
		LOUDON RD
		(SR4009 SEG 0010/0000)
		MFC BEGIN = E
CUMBERLAND CR		5 0020/0000 LENGTH(AH 2114 BK 3522)
(T482) 0010/3234		
SCHOOL HOUSE RD		0010/2306 PAYLOR DR
(T418) 0010/2429		(TWP )
		0010/0970 RHONDEL DR
		(T417)
SCHOOL HOUSE LN		NC ST THOMAS-EDENVILLE RD
(TWP ) 0010/0428		LINCOLN WAY
		(SR0030 SEG 0230/2028)
2 0 28005 0 01 0228+74 000000 FT		INTER-BK
LINCOLN WAY		000000 FT
(SR0030 SEG 0230/2028) 0010/0000		JACK RD
		(SR3012 SEG 0010/0000)
		MFC BEGIN = D
		5 0010/0000 LENGTH(AH 3522 BK 0000)

EXTRACT DATE: 11/25/2024 ROADWAY MANAGEMENT SYSTEM PAGE NUMBER: 365  
PRINT DATE: 11/26/2024 SLD COUNTY/SR - ANNUAL PRINT COUNTY: FRANKLIN  
DIR: B TOTAL LEN: 3.393 MI. DIST: 08-3 SR: 4009  
LEFT MUN: SAINT THOMAS T RIGHT MUN: SAINT THOMAS T

EDENVILLE-CHEESETOWN RD 017917 FT  
(SR4010 SEG 0120/1791) 0070/2410

015507 FT

013020 FT



017917 FT EDENVILLE-CHEESETOWN RD  
0070/2410 (SR4010 SEG 0120/1791)

015507 FT 2 0 28085 0 00 0155+38  
5 0070/0000 LENGTH(AH 2410 BK 2487)

0060/1236 BMS EN 28/4009/0060/1182  
0 0 00000 0 00 0000+00

0060/1182 WILSON RUN  
BMS BG 28/4009/0060/1182

013020 FT 2 0 28085 0 00 0129+92  
5 0060/0000 LENGTH(AH 2487 BK 2606)

EXTRACT DATE: 11/25/2024 ROADWAY MANAGEMENT SYSTEM PAGE NUMBER: 364  
PRINT DATE: 11/26/2024 SLD COUNTY/SR - ANNUAL PRINT COUNTY: FRANKLIN

DIR: B TOTAL LEN: 3.393 MI. DIST: 08-3 SR: 4009  
LEFT MUN: SAINT THOMAS T RIGHT MUN: SAINT THOMAS T

LONG LN  
(T427)

010414 FT

==

010414 FT 2 0 28085 0 00 0103+86

COBLE RD  
(T464)

0050/0000 LENGTH(AH 2606 BK 2402)

008012 FT

008012 FT 2 0 28085 0 00 0079+84

0040/0000 LENGTH(AH 2402 BK 2505)

0030/0603

==

0030/0680 MAXHEIMER RD  
(T477)

005507 FT

005507 FT 2 0 28085 0 00 0054+79

0030/0000 LENGTH(AH 2505 BK 2654)

002853 FT

002853 FT 2 0 28085 0 00 0028+25

0020/0000 LENGTH(AH 2654 BK 2853)

000000 FT

==

0010/0575 AMERICA DR  
(T490)

000000 FT 2 0 28085 0 00 0000+00

NC LOUDON RD

ST THOMAS-EDENVILLE RD  
(SR4010 SEG 0020/0000)


MFC BEGIN = D

0010/0000 LENGTH(AH 2853 BK 0000)



EXTRACT DATE: 11/25/2024 ROADWAY MANAGEMENT SYSTEM PAGE NUMBER: 363  
PRINT DATE: 11/26/2024 SLD COUNTY/SR - ANNUAL PRINT COUNTY: FRANKLIN  
DIR: B TOTAL LEN: 10.700 MI. DIST: 08-3 SR: 4008  
LEFT MUN: HAMILTON T RIGHT MUN: HAMILTON T

056497 FT



054003 FT

056497 FT EDENVILLE RD  
0230/2494 (SR4010 SEG 0160/1142)

0230/1235 BMS EN 28/4008/0230/1142  
2 0 28039 0 01 0146+39

P3  
0230/1142 BACK CREEK  
BMS BG 28/4008/0230/1142

054003 FT 2 0 28039 0 01 0135+55  
5 0230/0000 LENGTH(AH 2494 BK 2596)

EXTRACT DATE: 11/25/2024 ROADWAY MANAGEMENT SYSTEM PAGE NUMBER: 362  
PRINT DATE: 11/26/2024 SLD COUNTY/SR - ANNUAL PRINT COUNTY: FRANKLIN

DIR: B TOTAL LEN: 10.700 MI. DIST: 08-3 SR: 4008  
LEFT MUN: HAMILTON T RIGHT MUN: HAMILTON T

PORTICO RD  
(T458)

0220/0066 ==  
051407 FT

051407 FT 2 0 28039 0 01 0108+90

PORTICO RD  
(T458)

== 5 0220/0000 LENGTH(AH 2596 BK 1913)

049494 FT

049494 FT 2 0 28039 0 01 0074+65  
5 0210/0000 LENGTH(AH 1913 BK 1914)

047580 FT

047580 FT 0 0 00000 0 00 0000+00  
5 0200/0000 LENGTH(AH 1914 BK 1781)

2 0 28005 0 02 0545+57 045799 FT  
BURKETT RD  
(T546) 0190/0000

==

045799 FT

5 0190/0000 LENGTH(AH 1781 BK 2851)

RBR

0180/2760 BMS EN 28/4008/0190/0060  
2 0 28039 0 00 0024+95

RBR

0180/2690 DENNIS CREEK  
BMSBG 28/4008/0190/0060  
0180/2635 (TBK SR 4011) WENGER RD  
(T670)

==

042948 FT

042948 FT 2 0 28039 0 00 0024+95

DIR: B TOTAL LEN: 10.700 MI.  
LEFT MUN: HAMILTON T

DIST: 08-3 SR: 4008  
RIGHT MUN: HAMILTON T

040489 FT

0160/1805

038632 FT

MOUNTAIN RD  
(T476)  
MOUNTAIN RD  
(T476)

0150 / 1628

0150 / 1269

036140 FT

2 0 28055 0 00 0080+38 033689 FT  
GILBERT RD  
(T671) 0140/000

0140/0000

0180/0000 LENGTH(AH 2851 BK 2459)

```

0170/0612  BMS EN 28/4008/0170/0597
2 0 28039 0 00 0006+22
DENNIS CREEK
0170/0597  BMS BG 28/4008/0170/0597
040489 FT 2 0 28039 0 00 0000+00
RUMLER RD
(T464)

```

0170/0000 LENGTH(AH 2459 BK 1857)

038632	FT	20	28055	0	00	0129+56
0160/0000	LBMSO	GEN	TH(AH)	1857	0	BK2492)
0150/1917	20	28055	0	00	0	150/1902
	20	28055	0	00	0	0123+95
	TRIB	T	DENNIS	CREEK		
0150/1902	BMSBG	28/4008	0	150/1902		

[illegible]

033689 FT  
0140/0000 LENGTH(AH 2451 BK 3057)

EXTRACT DATE: 11/25/2024 ROADWAY MANAGEMENT SYSTEM PAGE NUMBER: 360  
PRINT DATE: 11/26/2024 SLD COUNTY/SR - ANNUAL PRINT COUNTY: FRANKLIN

DIR: B TOTAL LEN: 10.700 MI. DIST: 08-3 SR: 4008  
LEFT MUN: HAMILTON T RIGHT MUN: HAMILTON T

CHUTE RD  
(PRDR)

030632 FT

0120/2170

028153 FT

025645 FT

EDEN DR  
(TWP)

0100/0832

2 0 28006 0 00 0236+62 023576 FT  
CIRCLE DR  
(T474)

0100/0000

0130/1476 MT OLIVET RD  
(T669)  
0130/0940 HAMILTON  
SAINT THOMAS T

030632 FT 2 0 28055 0 00 0049+87  
0130/0000 LENGTH(AH 3057 BK 2479)

028153 FT 2 0 28055 0 00 0025+08  
0120/0000 LENGTH(AH 2479 BK 2508)

0110/1774 WILSON RD  
(T479)  
0110/1602 BMSSEN 28/4008/0110/1587  
2 0 28055 0 00 0015+75  
TRIBUTARY TO WILSON RUN  
0110/1587 BMSBG 28/4008/0110/1587  
0110/0806 BMSSEN 28/4008/0110/0797  
2 0 28055 0 00 0007+88  
TR WILSON RN  
0110/0797 BMSBG 28/4008/0110/0797

025645 FT 2 0 28055 0 00 0000+00  
EDENVILLE-CHEESETOWN RD  
(SR4010 SEG 0070/1420)  
NC FORT MCCORD RD  
ST THOMAS-EDENVILLE RD  
(SR4010 SEG 0070/1420)  
MFC BEGIN = E

0110/0000 LENGTH(AH 2508 BK 2069)

023576 FT

0100/0000 LENGTH(AH 2069 BK 2664)

EXTRACT DATE: 11/25/2024 ROADWAY MANAGEMENT SYSTEM PAGE NUMBER: 359  
PRINT DATE: 11/26/2024 SLD COUNTY/SR - ANNUAL PRINT COUNTY: FRANKLIN

DIR: B TOTAL LEN: 10.700 MI. DIST: 08-3 SR: 4008  
LEFT MUN: SAINT THOMAS T RIGHT MUN: SAINT THOMAS T

LC FOR CIRCLE DR  
(CONN)  
CIRCLE DR  
(T474)

020912 FT

0080/0988

0080/0910

018180 FT

015469 FT

012864 FT

==

0090/2340 COMMUNITY CENTER RD  
(T489)

020912 FT 2 0 28006 0 00 0210+68  
S 0090/0000 LENGTH(AH 2664 BK 2732)

==  
==

0080/0896 BMSEN 28/4008/0080/0878  
2 0 28006 0 00 0192+14  
WILSON RUN

0080/0878 BMSBG 28/4008/0080/0878

018180 FT 2 0 28006 0 00 0183+36  
MOUNTAIN BROOK RD  
(T475)

==

S 0080/0000 LENGTH(AH 2732 BK 2711)

015469 FT 2 0 28006 0 00 0155+05  
S 0070/0000 LENGTH(AH 2711 BK 2605)

012864 FT 2 0 28006 0 00 0129+00  
DIEHLS WOODS RD  
(SR4012 SEG 0010/0000)  
S 0060/0000 LENGTH(AH 2605 BK 2892)

EXTRACT DATE: 11/25/2024 ROADWAY MANAGEMENT SYSTEM PAGE NUMBER: 358  
PRINT DATE: 11/26/2024 SLD COUNTY/SR - ANNUAL PRINT COUNTY: FRANKLIN

DIR: B TOTAL LEN: 10.700 MI. DIST: 08-3 SR: 4008  
LEFT MUN: SAINT THOMAS T RIGHT MUN: SAINT THOMAS T

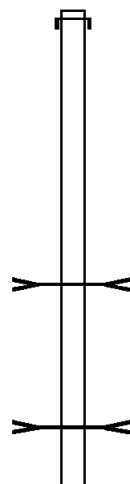
	==	0050/1962	SUMMERSWOOD DR (TWP )
	<-->	0050/1132	CAMPBELLS RN STRUCTURE LENGTH 14 FT BMSID 28/4008/0050/1132
009972 FT		009972 FT	2 0 28006 0 00 0099+72
		5 0050/0000	LENGTH(AH 2892 BK 2377)
007595 FT		007595 FT	2 0 28006 0 00 0075+95
		5 0040/0000	LENGTH(AH 2377 BK 2610)
	==	0030/1194	CAMPBELLS RUN RD (T471)
SPORTSMANS LN (TWP )	==	0030/0730	
		004985 FT	004985 FT
		5 0030/0000	2 0 28006 0 00 0049+85 LENGTH(AH 2610 BK 2307)
GARLAND DR (T416)	==	0020/1918	
		002678 FT	002678 FT
		5 0020/0000	2 0 28006 0 00 0026+78 LENGTH(AH 2307 BK 2678)
		000000 FT	000000 FT
			2 0 28006 0 00 0000+00
			LINCOLN HW
			(SR0030 SEG 0170/1809)
			NC APPLEWAY RD
LINCOLN HW (SR0030 SEG 0170/1809)			MFC BEGIN = D
		5 0010/0000	LENGTH(AH 2678 BK 0000)

EXTRACT DATE: 11/25/2024 ROADWAY MANAGEMENT SYSTEM PAGE NUMBER: 357  
PRINT DATE: 11/26/2024 SLD COUNTY/SR - ANNUAL PRINT COUNTY: FRANKLIN  
DIR: B TOTAL LEN: 9.153 MI. DIST: 08-3 SR: 4007  
LEFT MUN: FANNETT T RIGHT MUN: FANNETT T

048329 FT

048329 FT AH-PERRY (50)  
INTER-AHD HORSE VALLEY RD  
0180/3338 (SR3002 SEG 0010/0000)

044991 FT



0180/0611 NARROWS BR.  
STRUCTURE LENGTH 17 FT  
BMSID 28/4007/0180/0629  
044991 FT 2 0 28092 0 00 0100+44  
NARROWS RUN  
STRUCTURE LENGTH 18 FT  
BMSID 28/4007/0180/0007  
5 0180/0000 LENGTH(AH 3338 BK 2520)

EXTRACT DATE: 11/25/2024 ROADWAY MANAGEMENT SYSTEM PAGE NUMBER: 356  
PRINT DATE: 11/26/2024 SLD COUNTY/SR - ANNUAL PRINT COUNTY: FRANKLIN

DIR: B TOTAL LEN: 9.153 MI. DIST: 08-3 SR: 4007  
LEFT MUN: FANNETT T RIGHT MUN: FANNETT T

042471 FT		042471 FT 2 0 28092 0 00 0075+01 S 0170/0000 LENGTH(AH 2520 BK 2505)
		NARROWS BR STRUCTURE LENGTH 14 FT 0160/1303 BMSID 28/4007/0160/1303
039966 FT		039966 FT 2 0 28092 0 00 0049+96 S 0160/0000 LENGTH(AH 2505 BK 2457)
037509 FT		037509 FT 2 0 28092 0 00 0025+39 S 0150/0000 LENGTH(AH 2457 BK 2580)
2 0 28092 0 00 0000+00 034929 FT PATH VALLEY RD (SR0075 SEG 0890/0000) 0140/0000 034929 FT		034929 FT RSE VALLEY RD INTER-BK PATH VALLEY RD (SR0075 SEG 0890/0000) S 0140/0000 LTH AH 002580 BK 000100 034929 FT 7134/0000 LTH AH 000100 BK 003432 INTER-AHD PATH VALLEY RD (SR0075 SEG 0880/0000) PATH VALLEY RD (SR0075 SEG 0880/0000) FOR SR 0075 AND 4007 (CONN) 0130/3432 0130/3270 0130/2609 BMSID 28/4007/0130/2548 2 0 28012 0 01 0300+24 BR.TUSCARORA CK



EXTRACT DATE: 11/25/2024 ROADWAY MANAGEMENT SYSTEM PAGE NUMBER: 355  
PRINT DATE: 11/26/2024 SLD COUNTY/SR - ANNUAL PRINT COUNTY: FRANKLIN

DIR: B TOTAL LEN: 9.153 MI. DIST: 08-3 SR: 4007  
LEFT MUN: FANNETT T RIGHT MUN: FANNETT T

0130/2520 BMSBG 28/4007/0130/2548

031497 FT

031497 FT 2 0 28012 0 01 0300+24  
S 0130/0000 LENGTH(AH 3432 BK 2505)

028992 FT

028992 FT 2 0 28012 0 01 0274+90  
S 0120/0000 LENGTH(AH 2505 BK 2571)

026421 FT

026421 FT 2 0 28012 0 01 0249+19  
S 0110/0000 LENGTH(AH 2571 BK 2731)

023690 FT

023690 FT 2 0 28012 0 01 0221+88  
CROSS RD  
(T583)  
= S 0100/0000 LENGTH(AH 2731 BK 2213)

021477 FT

021477 FT 2 0 28012 0 01 0199+75  
S 0090/0000 LENGTH(AH 2213 BK 2685)

EXTRACT DATE: 11/25/2024 ROADWAY MANAGEMENT SYSTEM PAGE NUMBER: 354  
PRINT DATE: 11/26/2024 SLD COUNTY/SR - ANNUAL PRINT COUNTY: FRANKLIN

DIR: B TOTAL LEN: 9.153 MI. DIST: 08-3 SR: 4007  
LEFT MUN: FANNETT T RIGHT MUN: FANNETT T

018792 FT

018792 FT 2 0 28012 0 01 0172+90  
GOSHORN RD  
(T579)  
== 0080/0000 LENGTH(AH 2685 BK 2701)

016091 FT

016091 FT 2 0 28012 0 01 0145+89  
0070/0000 LENGTH(AH 2701 BK 3105)

012986 FT

012986 FT 2 0 28012 0 01 0114+84  
0060/0000 LENGTH(AH 3105 BK 2991)

009995 FT

009995 FT 2 0 28012 0 01 0084+93  
0050/0000 LENGTH(AH 2991 BK 2644)

0040/0444 BMS EN 28/4007/0040/0431  
2 0 28012 0 01 0111+36  
TRIBUTARY TO DRY RUN  
0040/0431 BMS BG 28/4007/0040/0431

EXTRACT DATE: 11/25/2024 ROADWAY MANAGEMENT SYSTEM PAGE NUMBER: 353  
PRINT DATE: 11/26/2024 SLD COUNTY/SR - ANNUAL PRINT COUNTY: FRANKLIN

DIR: B TOTAL LEN: 9.153 MI. DIST: 08-3 SR: 4007  
LEFT MUN: FANNETT T RIGHT MUN: FANNETT T

007351 FT

007351 FT 2 0 28012 0 01 0058+70

COONS RD  
(T577)

0040/0000 LENGTH(AH 2644 BK 2706)

004645 FT

0030/0023 BMS EN 28/4007/0030/0000  
004645 FT 2 0 28012 0 01 0031+43

DRY RUN

0030/0000 BMSBG 28/4007/0030/0000  
LENGTH(AH 2706 BK 3188)

001457 FT

0020/0024 BMS EN 28/4007/0020/0000  
SCHOOL RD

(T573)

0020/0016 2 0 28012 0 00 0014+71

DRY RUN

0020/0000 BMSBG 28/4007/0020/0000  
LENGTH(AH 3188 BK 1457)

ALLEY  
(TWP)

0010/1019

0010/1109 (TWP)

DRY RUN RD  
(T568)

0010/0598

0010/0988 DRY RUN RD  
(T568)

0010/0598 (APRA) NES & LCO DRY RU  
0010/0399 BMS EN 28/4007/0010/0382  
2 0 28012 0 00 0003+98

DRY RUN

000000 FT

0010/0382 BMSBG 28/4007/0010/0382  
000000 FT 2 0 28012 0 00 0000+00

NC BACK RD

FRONT RD

(SR0075 SEG 0750/0000)

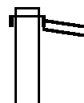
MFC BEGIN = E

0010/0000 LENGTH(AH 1457 BK 0000)

EXTRACT DATE: 11/25/2024 ROADWAY MANAGEMENT SYSTEM PAGE NUMBER: 352  
PRINT DATE: 11/26/2024 SLD COUNTY/SR - ANNUAL PRINT COUNTY: FRANKLIN  
DIR: B TOTAL LEN: 9.271 MI. DIST: 08-3 SR: 4006  
LEFT MUN: FANNETT T RIGHT MUN: FANNETT T

048952 FT

048952 FT  
INTER-AHD TIMMONS RD  
(SR0641 SEG 0210/0000)  
TIMMONS RD  
0190/1824 (SR0641 SEG 0210/0000)



EXTRACT DATE: 11/25/2024 ROADWAY MANAGEMENT SYSTEM PAGE NUMBER: 351  
PRINT DATE: 11/26/2024 SLD COUNTY/SR - ANNUAL PRINT COUNTY: FRANKLIN

DIR: B TOTAL LEN: 9.271 MI. DIST: 08-3 SR: 4006  
LEFT MUN: FANNETT T RIGHT MUN: FANNETT T

047128 FT

047128 FT 1 0 00264 4 03 0515+95  
S 0190/0000 LENGTH(AH 1824 BK 1999)

045129 FT

045129 FT 1 0 00264 4 03 0494+09  
S 0180/0000 LENGTH(AH 1999 BK 2446)

042683 FT

042683 FT 1 0 00264 4 03 0469+63  
S 0170/0000 LENGTH(AH 2446 BK 2548)

040135 FT

040135 FT 1 0 00264 4 03 0444+15  
S 0160/0000 LENGTH(AH 2548 BK 2603)

037532 FT

037532 FT 1 0 00264 4 03 0418+12  
S 0150/0000 LENGTH(AH 2603 BK 2469)

035063 FT

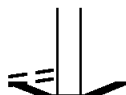
035063 FT 1 0 00264 4 03 0393+43  
S 0140/0000 LENGTH(AH 2469 BK 2979)

EXTRACT DATE: 11/25/2024 ROADWAY MANAGEMENT SYSTEM PAGE NUMBER: 350  
PRINT DATE: 11/26/2024 SLD COUNTY/SR - ANNUAL PRINT COUNTY: FRANKLIN

DIR: B TOTAL LEN: 9.271 MI. DIST: 08-3 SR: 4006  
LEFT MUN: FANNETT T RIGHT MUN: FANNETT T

TURNPIKE ACCESS RD  
(PRDR)

0130/1401



0130/1054 BMS EN 28/4006/0130/0500  
1 0 00264 4 02 0364+21

PA TURNPIKE

0130/0704 BMSBG 28/4006/0130/0500

032084 FT

1 0 00264 4 02 0364+21 032084 FT  
STORE LN  
(T586)

0130/0000



5 0130/0000 LENGTH(AH 2979 BK 1924)

AMBERSON RD  
(SR4005 SEG 0010/0000) 0120/1244



030160 FT

030160 FT 1 0 00264 4 02 0338+76

NC COLD SPRING RD

5 0120/0000 LENGTH(AH 1924 BK 2682)

MILL RD  
(T572)

0110/0970




027478 FT

027478 FT 1 0 00264 4 01 0318+05

PA TPK (I-76)

OP ID 28/7076/9901/9629

5 0110/0000 LENGTH(AH 2682 BK 2305)



025173 FT

025173 FT 1 0 00264 4 01 0293+66

5 0100/0000 LENGTH(AH 2305 BK 3520)

EXTRACT DATE: 11/25/2024 ROADWAY MANAGEMENT SYSTEM PAGE NUMBER: 349  
PRINT DATE: 11/26/2024 SLD COUNTY/SR - ANNUAL PRINT COUNTY: FRANKLIN

DIR: B TOTAL LEN: 9.271 MI. DIST: 08-3 SR: 4006  
LEFT MUN: FANNETT T RIGHT MUN: FANNETT T

021653 FT

021653 FT 1 0 00264 4 01 0258+46  
S 0090/0000 LENGTH(AH 3520 BK 3114)

1 0 00264 4 01 0227+32 018539 FT  
NEW BRIDGE RD  
(T575) 0080/0000

==

018539 FT  
S 0080/0000 LENGTH(AH 3114 BK 3365)

015174 FT

015174 FT 1 0 00264 4 01 0193+44  
S 0070/0000 LENGTH(AH 3365 BK 3376)

011798 FT

011798 FT 1 0 00264 4 01 0159+68  
S 0060/0000 LENGTH(AH 3376 BK 2509)

009289 FT

009289 FT 1 0 00264 4 01 0134+59  
S 0050/0000 LENGTH(AH 2509 BK 2558)

EXTRACT DATE: 11/25/2024 ROADWAY MANAGEMENT SYSTEM PAGE NUMBER: 348  
PRINT DATE: 11/26/2024 SLD COUNTY/SR - ANNUAL PRINT COUNTY: FRANKLIN

DIR: B TOTAL LEN: 9.271 MI. DIST: 08-3 SR: 4006  
LEFT MUN: FANNETT T RIGHT MUN: FANNETT T

006731 FT		006731 FT 1 0 00264 4 01 0109+01 S 0040/0000 LENGTH(AH 2558 BK 2003)
004728 FT		004728 FT 1 0 00264 4 00 0088+98 TIMMONS RD (SR0641 SEG 0120/0000)
		NC AMBERSON RD INTER-BK TIMMONS RD (SR0641 SEG 0120/0000)
004728 FT		MFC BEGIN = C S 0030/0000 LTH AH 002003 BK 000100
TIMMONS RD		004728 FT
(SR0641 SEG 0100/2706)		7024/0000 LTH AH 000100 BK 002329
0020/2329		INTER-AHD TIMMONS RD
		0020/2329 (SR0641 SEG 0100/2706)
		0020/0658 PENNDOT 8-3 STOCKPILE # (GOVT)
002399 FT		002399 FT 1 0 00045 1 00 0023+74 S 0020/0000 LENGTH(AH 2329 BK 2399)
		0010/0948 CREEK RD (T560)
		FANNETT
		0010/0927 METAL T
		0010/0891 BMSSEN 28/4006/0010/0783
		1 0 00045 1 00 0007+85
		WBRCONOCO CHE
		0010/0783 BMSBG 28/4006/0010/0783
000000 FT		000000 FT 1 0 00045 1 00 0000+04
		NC SPRING RUN
		PATH VALLEY RD
		(SR0075 SEG 0680/0000)
		MFC BEGIN = E
		S 0010/0000 LENGTH(AH 2399 BK 0000)

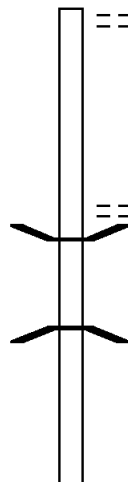


EXTRACT DATE: 11/25/2024 ROADWAY MANAGEMENT SYSTEM PAGE NUMBER: 347  
 PRINT DATE: 11/26/2024 SLD COUNTY/SR - ANNUAL PRINT COUNTY: FRANKLIN  
 DIR: B TOTAL LEN: 4.780 MI. DIST: 08-3 SR: 4005  
 LEFT MUN: FANNETT T RIGHT MUN: FANNETT T

025236 FT

025236 FT SECOND NARROW RD  
0090/2473 (PRDR)

022763 FT



0090/0279 TIMBER LN  
 0090/0014 (T555)  
 022763 FT BMSBN 28/4005/0090/0000  
 2 0 28060 0 00 0227+77  
 TR.W.BR.CONO  
 BMSBG 28/4005/0090/0000  
 5 0090/0000 LENGTH(AH 2473 BK 2707)

EXTRACT DATE: 11/25/2024 ROADWAY MANAGEMENT SYSTEM PAGE NUMBER: 346  
PRINT DATE: 11/26/2024 SLD COUNTY/SR - ANNUAL PRINT COUNTY: FRANKLIN

DIR: B TOTAL LEN: 4.780 MI. DIST: 08-3 SR: 4005  
LEFT MUN: FANNETT T RIGHT MUN: FANNETT T

020056 FT

020056 FT 2 0 28060 0 00 0200+61  
S 0080/0000 LENGTH(AH 2707 BK 3162)

0070/1740 BMS EN 28/4005/0070/1722  
2 0 28060 0 00 0186+20  
FELTY STEWAR  
0070/1722 BMSBG 28/4005/0070/1722

016894 FT

016894 FT 2 0 28060 0 00 0168+99  
S 0070/0000 LENGTH(AH 3162 BK 3238)

013656 FT

013656 FT 2 0 28060 0 00 0136+61  
S 0060/0000 LENGTH(AH 3238 BK 3108)

STEWART RD  
(T592)

0050/2640

==

0050/1364 BMS EN 28/4005/0050/1352  
2 0 28060 0 00 0119+05  
TR.W.BR.CONO  
0050/1352 BMSBG 28/4005/0050/1352

PANORAMIC LN  
(T682)

0050/0596  
010548 FT

==

==

010548 FT 2 0 28060 0 00 0105+53  
JOHNSON RD  
(T591)  
S 0050/0000 LENGTH(AH 3108 BK 3502)

0040/2090 BMS EN 28/4005/0040/2078  
2 0 28060 0 00 0091+23  
TR.CONOCO CK

EXTRACT DATE: 11/25/2024 ROADWAY MANAGEMENT SYSTEM PAGE NUMBER: 345  
PRINT DATE: 11/26/2024 SLD COUNTY/SR - ANNUAL PRINT COUNTY: FRANKLIN

DIR: B TOTAL LEN: 4.780 MI. DIST: 08-3 SR: 4005  
LEFT MUN: FANNETT T RIGHT MUN: FANNETT T

2 0 28060 0 00 0070+45 007046 FT  
LONG LN  
(T589) 0040/0000

005776 FT

BEAVER CREEK RD  
(TWP)

0020/0079  
002874 FT

2 0 28060 0 00 0000+00 000000 FT  
COLD SPRING RD  
(SR4006 SEG 0120/1244) 0010/0000

0040/2078 BMSBG 28/4005/0040/2078

007046 FT

5 0040/0000 LENGTH(AH 3502 BK 1270)

005776 FT 2 0 28060 0 00 0057+58  
STORE LN

5 0030/0000 LENGTH(AH 1270 BK 2902)  
LC TO STORE LN  
(CONN)

0020/1246 BMSBN 28/4005/0020/1235  
2 0 28060 0 00 0041+17

0020/1235 BMSBG 28/4005/0020/1235

0020/0066 BMSBN 28/4005/0020/0000  
002874 FT 2 0 28060 0 00 0028+81

5 0020/0000 TR.CONOCOCHE  
BMSBG 28/4005/0020/0000  
LENGTH(AH 2902 BK 2874)

0010/1761 BMSBN 28/4005/0010/1749  
2 0 28060 0 00 0017+59

0010/1749 BMSBG 28/4005/0010/1749

NC AMBERSON RD  
COLD SPRING RD  
000000 FT (SR4006 SEG 0120/1244)  
MFC BEGIN = E

5 0010/0000 LENGTH(AH 2874 BK 0000)

EXTRACT DATE: 11/25/2024 ROADWAY MANAGEMENT SYSTEM PAGE NUMBER: 344  
PRINT DATE: 11/26/2024 SLD COUNTY/SR - ANNUAL PRINT COUNTY: FRANKLIN

DIR: B TOTAL LEN: 15.697 MI. DIST: 08-3 SR: 4004  
LEFT MUN: LETTERKENNY T RIGHT MUN: LETTERKENNY T

082878 FT		082878 FT CUMBERLAND HW 0320/1986 (SR0997 SEG 0680/0000)
2 0 28007 0 00 0825+78 080892 FT SKYLINE DR (T554)	==	080892 FT 0320/0000 LENGTH(AH 1986 BK 2608)
078284 FT	==	078284 FT 2 0 28007 0 00 0798+63 TIM RD (T693) 0310/0000 LENGTH(AH 2608 BK 2884)
075400 FT		075400 FT 2 0 28007 0 00 0770+11 0300/0000 LENGTH(AH 2884 BK 2193)
073207 FT		073207 FT 2 0 28007 0 00 0747+91 PINE RD

DIR: B TOTAL LEN: 15.697 MI. DIST: 08-3 SR: 4004  
LEFT MUN: LETTERKENNY T RIGHT MUN: LETTERKENNY T

EXTRACT DATE: 11/25/2024 ROADWAY MANAGEMENT SYSTEM PAGE NUMBER: 342  
PRINT DATE: 11/26/2024 SLD COUNTY/SR - ANNUAL PRINT COUNTY: FRANKLIN

DIR: B TOTAL LEN: 15.697 MI. DIST: 08-3 SR: 4004  
LEFT MUN: LETTERKENNY T RIGHT MUN: LETTERKENNY T

0240/2363 (TWP )

058972 FT

058972 FT 2 0 28093 0 00 0469+70  
S 0240/0000 LENGTH(AH 2656 BK 2796)

056176 FT

056176 FT 2 0 28093 0 00 0441+65  
S 0230/0000 LENGTH(AH 2796 BK 3108)

053068 FT

053068 FT 2 0 28093 0 00 0410+57  
S 0220/0000 LENGTH(AH 3108 BK 1370)

051698 FT

051698 FT 2 0 28093 0 00 0396+87  
S 0210/0000 LENGTH(AH 1370 BK 2836)

048862 FT

048862 FT 2 0 28093 0 00 0368+51  
BEAR VALLEY RD  
(FRST)  
S 0200/0000 LENGTH(AH 2836 BK 2858)

EXTRACT DATE: 11/25/2024 ROADWAY MANAGEMENT SYSTEM PAGE NUMBER: 341  
PRINT DATE: 11/26/2024 SLD COUNTY/SR - ANNUAL PRINT COUNTY: FRANKLIN

DIR: B TOTAL LEN: 15.697 MI. DIST: 08-3 SR: 4004  
LEFT MUN: LETTERKENNY T RIGHT MUN: LETTERKENNY T

046004 FT

046004 FT 2 0 28093 0 00 0340+18  
S 0190/0000 LENGTH(AH 2858 BK 2920)

043084 FT

043084 FT 2 0 28093 0 00 0310+98  
S 0180/0000 LENGTH(AH 2920 BK 2567)

2 0 28093 0 00 0285+31 040517 FT  
LOWER HORSE VALLEY RD  
(T556) 0170/0000

0170/0333 BMS EN 28/4004/0170/0272  
2 0 28093 0 00 0287+57

0170/0272 CONODOQUINET  
040517 FT BMSBG 28/4004/0170/0272

S 0170/0000 LENGTH(AH 2567 BK 1949)

038568 FT

038568 FT 2 0 28093 0 00 0264+66  
S 0160/0000 LENGTH(AH 1949 BK 2322)

036246 FT

036246 FT 2 0 28093 0 00 0241+44  
UPPER HORSE VALLEY RD  
(T552)

S 0150/0000 LENGTH(AH 2322 BK 2041)

EXTRACT DATE: 11/25/2024 ROADWAY MANAGEMENT SYSTEM PAGE NUMBER: 340  
PRINT DATE: 11/26/2024 SLD COUNTY/SR - ANNUAL PRINT COUNTY: FRANKLIN

DIR: B TOTAL LEN: 15.697 MI. DIST: 08-3 SR: 4004  
LEFT MUN: LETTERKENNY T RIGHT MUN: LETTERKENNY T

034205 FT

034205 FT 2 0 28093 0 00 0221+30  
S 0140/0000 LENGTH(AH 2041 BK 3081)

031124 FT

031124 FT 2 0 28093 0 00 0190+72  
S 0130/0000 LENGTH(AH 3081 BK 3069)

0120/1011 SHINABROOK RD  
(T558)

028055 FT

028055 FT 2 0 28093 0 00 0160+44  
S 0120/0000 LENGTH(AH 3069 BK 3538)

024517 FT

024517 FT 2 0 28093 0 00 0125+06  
LETTERKENNY  
METAL T  
S 0110/0000 LENGTH(AH 3538 BK 2425)

SCRIBEY RD  
(T558)

0100/0982

022092 FT

022092 FT 2 0 28093 0 00 0100+51  
S 0100/0000 LENGTH(AH 2425 BK 2262)



EXTRACT DATE: 11/25/2024 ROADWAY MANAGEMENT SYSTEM PAGE NUMBER: 339  
PRINT DATE: 11/26/2024 SLD COUNTY/SR - ANNUAL PRINT COUNTY: FRANKLIN

DIR: B TOTAL LEN: 15.697 MI. DIST: 08-3 SR: 4004  
LEFT MUN: METAL T RIGHT MUN: METAL T

019830 FT

019830 FT 2 0 28093 0 00 0077+89  
S 0090/0000 LENGTH(AH 2262 BK 2858)

016972 FT

016972 FT 2 0 28093 0 00 0049+06  
S 0080/0000 LENGTH(AH 2858 BK 1992)

0070/1309 HICKORY TRAIL RD  
(PRDR)  
BMS EN 28/7208/4004/3116  
0070/1192 BRIDGE POSTED (TONS)  
2 0 28093 0 00 0039+89  
SGL 32 COMB 40  
W BR CONOCOCHEAQUE CREE  
0070/1092 BMSBG 28/7208/4004/3116

014980 FT

014980 FT 2 0 28093 0 00 0029+14  
S 0070/0000 LENGTH(AH 1992 BK 2873)

CREEK RD  
(T560)

0060/2273

0060/2174 BMS EN 28/4004/0060/2165  
2 0 28093 0 00 0000+00  
TRIB CONOCOCHEAQUE CREE  
0060/2165 BMSBG 28/4004/0060/2165  
MILL LN  
0060/1874 (T560)

012107 FT

012107 FT 2 0 28093 0 00 0000+00  
PATH VALLEY RD  
(SR0075 SEG 0560/0000)  
S 0060/0000 LENGTH(AH 2873 BK 1776)

EXTRACT DATE: 11/25/2024 ROADWAY MANAGEMENT SYSTEM PAGE NUMBER: 338  
PRINT DATE: 11/26/2024 SLD COUNTY/SR - ANNUAL PRINT COUNTY: FRANKLIN

DIR: B TOTAL LEN: 15.697 MI. DIST: 08-3 SR: 4004  
LEFT MUN: METAL T RIGHT MUN: METAL T

CRIDER DR  
(TWP)

010331 FT

==

010331 FT 2 0 28013 0 00 0102+90

BACK RD  
(T576)

0050/0000 LENGTH(AH 1776 BK 2830)

0040/0888

==

0040/1469 TUSCARORA DR  
(TWP)

007501 FT

007501 FT 2 0 28013 0 00 0075+01  
0040/0000 LENGTH(AH 2830 BK 2484)

005017 FT

005017 FT 2 0 28013 0 00 0050+17  
0030/0000 LENGTH(AH 2484 BK 2590)

002427 FT

002427 FT 2 0 28013 0 00 0024+27  
0020/0000 LENGTH(AH 2590 BK 2427)

==

0010/1149 FOREST RD  
(FRST)  
0010/0930 CARRICK VALLEY RD  
(FRST)

==

000000 FT

000000 FT 2 0 28013 0 00 0000+00

NC FA FANNETTSBURG RD  
INTER-BK FANNETTSBURG RD  
(SR2018 SEG 0040/2932)  
MFC BEGIN = D  
BK-HUNTINGDON (31)  
0010/0000 LENGTH(AH 2427 BK 0000)

EXTRACT DATE: 11/25/2024 ROADWAY MANAGEMENT SYSTEM PAGE NUMBER: 337  
PRINT DATE: 11/26/2024 SLD COUNTY/SR - ANNUAL PRINT COUNTY: FRANKLIN  
DIR: B TOTAL LEN: 3.035 MI. DIST: 08-3 SR: 4003  
LEFT MUN: METAL T RIGHT MUN: METAL T

016024 FT

016024 FT AH-FULTON (29)  
INTER-AHD AUGHWICK RD  
0060/3649 (SR1008 SEG 0010/0561)

012375 FT

012375 FT 1 0 00045 7 00 0124+08  
5 0060/0000 LENGTH(AH 3649 BK 2416)

EXTRACT DATE: 11/25/2024 ROADWAY MANAGEMENT SYSTEM PAGE NUMBER: 336  
PRINT DATE: 11/26/2024 SLD COUNTY/SR - ANNUAL PRINT COUNTY: FRANKLIN

DIR: B TOTAL LEN: 3.035 MI. DIST: 08-3 SR: 4003  
LEFT MUN: METAL T RIGHT MUN: METAL T

009959 FT

009959 FT 1 0 00045 7 00 0099+59  
S 0050/0000 LENGTH(AH 2416 BK 2442)

007517 FT

007517 FT 1 0 00045 7 00 0075+17  
S 0040/0000 LENGTH(AH 2442 BK 2521)

004996 FT

004996 FT 1 0 00045 7 00 0049+96  
S 0030/0000 LENGTH(AH 2521 BK 2506)

NORTH RAVENWOOD  
(PRDR)  
SOUTH RAVENWOOD  
(PRDR)

0020/1946

==

LAKEVIEW RD  
(PRDR)

0020/0687

==

002490 FT

002490 FT 1 0 00045 7 00 0024+90  
S 0020/0000 LENGTH(AH 2506 BK 2490)

000000 FT

000000 FT 1 0 00045 7 00 0000+00  
NC COWAN'S GAP RD

PATH VALLEY RD  
(SR0075 SEG 0370/1166)

MFC BEGIN = D

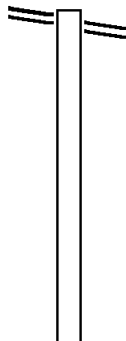
S 0010/0000 LENGTH(AH 2490 BK 0000)

EXTRACT DATE: 11/25/2024 ROADWAY MANAGEMENT SYSTEM PAGE NUMBER: 335  
PRINT DATE: 11/26/2024 SLD COUNTY/SR - ANNUAL PRINT COUNTY: FRANKLIN  
DIR: B TOTAL LEN: 2.123 MI. DIST: 08-3 SR: 4002  
LEFT MUN: PETERS T RIGHT MUN: PETERS T

LINCOLN HW 011207 FT  
(SR0030 SEG 0120/2332) 0050/2112

009095 FT

2 0 28090 0 00 0073+56 007370 FT



011207 FT LINCOLN HW  
0050/2112 (SR0030 SEG 0120/2332)

009095 FT 2 0 28090 0 00 0091+14  
5 0050/0000 LENGTH(AH 2112 BK 1725)

007370 FT

EXTRACT DATE: 11/25/2024 ROADWAY MANAGEMENT SYSTEM PAGE NUMBER: 334  
PRINT DATE: 11/26/2024 SLD COUNTY/SR - ANNUAL PRINT COUNTY: FRANKLIN

DIR: B TOTAL LEN: 2.123 MI. DIST: 08-3 SR: 4002  
LEFT MUN: PETERS T RIGHT MUN: PETERS T

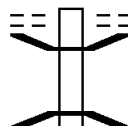
BEAR VALLEY RD (SR4001 SEG 0010/0000)	0040/0000	==	5 0040/0000	LENGTH(AH 1725 BK 2346)
			0030/0703	BMS EN 28/4002/0030/0572 0 0 00000 0 00 0000+00 W BR CONOCOCHEAQUE CREE
			0030/0572	BMSBG 28/4002/0030/0572
UNNAMED AL (TWP )	0030/0226 005024 FT	==	005024 FT	2 0 28090 0 00 0050+18 UNNAMED AL (TWP )
		==	5 0030/0000	LENGTH(AH 2346 BK 2948) UNNAMED AL
		==	0020/2730	(TWP ) HAWBAKER RD (T406)
		==	0020/2529	MULLEN ST (T409)
MILL ST (T408)	0020/2399	==		
		==	0020/2372	LC FOR MULLEN ST (CONN)
MILL ST (T552)	0020/1841	==	0020/1841	MILL ST (PRDR)
	002076 FT		002076 FT	2 0 28090 0 00 0020+80 PATH VALLEY RD (SR0075 SEG 0300/0000)
		==	5 0020/0000	LENGTH(AH 2948 BK 2076)
			0010/1334	ROCKY HOLLOW CREEK STRUCTURE LENGTH 10 FT BMSID 28/4002/0010/1313
	000000 FT		000000 FT	2 0 28090 0 00 0000+00 LINCOLN HW (SR0030 SEG 0080/0618)
			NC MA	IN ST
LINCOLN HW (SR0030 SEG 0080/0618)	0010/0000	==	5 0010/0000	MFC BEGIN = E LENGTH(AH 2076 BK 0000)

EXTRACT DATE: 11/25/2024 ROADWAY MANAGEMENT SYSTEM PAGE NUMBER: 333  
PRINT DATE: 11/26/2024 SLD COUNTY/SR - ANNUAL PRINT COUNTY: FRANKLIN

DIR: B TOTAL LEN: 11.169 MI. DIST: 08-3 SR: 4001  
LEFT MUN: LETTERKENNY T RIGHT MUN: LETTERKENNY T

KEEFER RD  
(TWP)

058974 FT  
0230/1405



058974 FT BEAR VALLEY RD  
0230/1405 (FRST)  
0230/1377 BMS EN 28/4001/0230/1364  
2 0 28091 0 00 0590+01  
TR CONDOQUIN  
0230/1364 BMSBG 28/4001/0230/1364

057569 FT

057569 FT 2 0 28091 0 00 0576+37  
S 0230/0000 LENGTH(AH 1405 BK 2700)

054869 FT

054869 FT 2 0 28091 0 00 0547+78  
S 0220/0000 LENGTH(AH 2700 BK 2280)

052589 FT

052589 FT 2 0 28091 0 00 0524+98  
S 0210/0000 LENGTH(AH 2280 BK 2768)

EXTRACT DATE: 11/25/2024 ROADWAY MANAGEMENT SYSTEM PAGE NUMBER: 332  
PRINT DATE: 11/26/2024 SLD COUNTY/SR - ANNUAL PRINT COUNTY: FRANKLIN

DIR: B TOTAL LEN: 11.169 MI. DIST: 08-3 SR: 4001  
LEFT MUN: LETTERKENNY T RIGHT MUN: LETTERKENNY T

049821 FT

049821 FT 2 0 28091 0 00 0497+30  
5 0200/0000 LENGTH(AH 2768 BK 3057)

046764 FT

0190/0220 SHEARER RD  
(FRST)  
046764 FT 2 0 28091 0 00 0466+73  
5 0190/0000 LENGTH(AH 3057 BK 3248)

043516 FT

043516 FT 2 0 28091 0 00 0434+25  
5 0180/0000 LENGTH(AH 3248 BK 2967)

2 0 28091 0 00 0404+93 040549 FT  
OLD GILBERT RD  
(T551) 0170/0000

0170/0049 OLD GILBERT RD  
040549 FT (FRST)  
5 0170/0000 LENGTH(AH 2967 BK 3050)  
0160/2966 LETTERKENNY  
SAINT THOMAS T



EXTRACT DATE: 11/25/2024 ROADWAY MANAGEMENT SYSTEM PAGE NUMBER: 331  
PRINT DATE: 11/26/2024 SLD COUNTY/SR - ANNUAL PRINT COUNTY: FRANKLIN  
DIR: B TOTAL LEN: 11.169 MI. DIST: 08-3 SR: 4001  
LEFT MUN: LETTERKENNY T RIGHT MUN: LETTERKENNY T

037499 FT

037499 FT 2 0 28091 0 00 0373+87  
S 0160/0000 LENGTH(AH 3050 BK 2801)

034698 FT

034698 FT 2 0 28091 0 00 0346+40  
S 0150/0000 LENGTH(AH 2801 BK 2336)

032362 FT

032362 FT 2 0 28091 0 00 0323+32  
S 0140/0000 LENGTH(AH 2336 BK 2524)

029838 FT

029838 FT 2 0 28091 0 00 0298+71  
S 0130/0000 LENGTH(AH 2524 BK 2376)

027462 FT

027462 FT 2 0 28091 0 00 0274+10  
S 0120/0000 LENGTH(AH 2376 BK 2547)

024915 FT

024915 FT 2 0 28091 0 00 0249+51

EXTRACT DATE: 11/25/2024 ROADWAY MANAGEMENT SYSTEM PAGE NUMBER: 330  
PRINT DATE: 11/26/2024 SLD COUNTY/SR - ANNUAL PRINT COUNTY: FRANKLIN

DIR: B TOTAL LEN: 11.169 MI.  
LEFT MUN: SAINT THOMAS T

DIST: 08-3 SR: 4001  
RIGHT MUN: SAINT THOMAS T

022442 FT

5 0110/0000 LENGTH(AH 2547 BK 2473)

022442 FT 2 0 28091 0 00 0224+22  
5 0100/0000 LENGTH(AH 2473 BK 2500)

019942 FT

019942 FT 2 0 28091 0 00 0199+22  
5 0090/0000 LENGTH(AH 2500 BK 2931)

017011 FT

017011 FT 2 0 28091 0 00 0169+91  
5 0080/0000 LENGTH(AH 2931 BK 2214)

014797 FT

014797 FT 2 0 28091 0 00 0147+77  
5 0070/0000 LENGTH(AH 2214 BK 2495)

012302 FT

012302 FT 2 0 28091 0 00 0122+82  
5 0060/0000 LENGTH(AH 2495 BK 2301)

EXTRACT DATE: 11/25/2024 ROADWAY MANAGEMENT SYSTEM PAGE NUMBER: 329  
PRINT DATE: 11/26/2024 SLD COUNTY/SR - ANNUAL PRINT COUNTY: FRANKLIN

DIR: B TOTAL LEN: 11.169 MI. DIST: 08-3 SR: 4001  
LEFT MUN: SAINT THOMAS T RIGHT MUN: SAINT THOMAS T

STATE GAME LANDS  
(GOVT)  
STATE GAME LANDS  
(GOVT)

010001 FT

010001 FT 2 0 28091 0 00 0100+01  
5 0050/0000 LENGTH(AH 2301 BK 3254)

006747 FT

006747 FT 2 0 28091 0 00 0067+47  
5 0040/0000 LENGTH(AH 3254 BK 2756)  
SAINT THOMAS  
0030/2718 PETERS T

0030/1573

0030/1417

003991 FT

003991 FT 2 0 28091 0 00 0039+91  
5 0030/0000 LENGTH(AH 2756 BK 1862)

002129 FT

002129 FT 2 0 28091 0 00 0021+29  
5 0020/0000 LENGTH(AH 1862 BK 2129)

000000 FT

0010/0325 BMS EN 28/4001/0010/0304  
2 0 28091 0 00 0003+03  
BROAD RUN  
0010/0304 BMSBG 28/4001/0010/0304  
000000 FT 2 0 28091 0 00 0000+00  
NC BEAR VALLEY RD  
MAIN ST  
(SR4002 SEG 0040/0000)  
MFC BEGIN = E  
5 0010/0000 LENGTH(AH 2129 BK 0000)

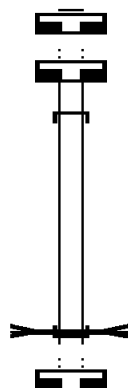
EXTRACT DATE: 11/25/2024 ROADWAY MANAGEMENT SYSTEM PAGE NUMBER: 328  
 PRINT DATE: 11/26/2024 SLD COUNTY/SR - ANNUAL PRINT COUNTY: FRANKLIN  
 DIR: B TOTAL LEN: .003 MI. DIST: 08-3 SR: 3028  
 LEFT MUN: SAINT THOMAS T RIGHT MUN: SAINT THOMAS T

000018 FT

000018 FT

000000 FT

000000 FT



000018 FT

7030/0000 LENGTH(AH 2474 BK 2775)

000018 FT

7022/0000 LENGTH(AH 2775 BK 0018)

INTER-AHD ROLLING RD (TB SR 3028)

0020/0018 (TWP)

000000 FT 2 0 28078 0 00 0028+53

NC ROLLING RD

BR OF BACK C

STRUCTURE LENGTH 18 FT

BMSID 28/3028/0020/0000

INTER-BK

ROLLING RD (TB SR 3028)

(TWP)

MFC BEGIN = E

5 0020/0000

LENGTH(AH 0018 BK 2841)

000000 FT

7010/0000 LENGTH(AH 2841 BK 0000)

```

EXTRACT DATE: 11/25/2024      ROADWAY MANAGEMENT SYSTEM      PAGE NUMBER: 327
PRINT DATE: 11/26/2024      SLD COUNTY/SR - ANNUAL PRINT      COUNTY: FRANKLIN

DIR: B      TOTAL LEN: 1.484 MI.      DIST: 08-3      SR: 3026
LEFT MUN: WARREN T      RIGHT MUN: WARREN T

```

FORGE RD  
(T304)

007836 FT

0030/1908

005343 FT

002297 FT

000000 FT

LITTLE COVE RD  
(SR0456 SEG 0040/1008) 0010/0000

007836 FT  
INTER-AHD MARYLAND STATE LINE  
0030/2493 (STBD)

005343 FT 2 0 28042 0 00 0024+93  
0030/0000 LENGTH(AH 2493 BK 3046)

0020/0019	BMS EN	28/3026/0020/0000
002297 FT	2 0 28042 0 00	0055+29
	CARTERS CR	
	BMSBG	28/3026/0020/0000
0020/0000	LENGTH (AH	3046 BK 2297)
0010/1964	BMS EN	28/3026/0010/1854
	2 0 28042 0 00	0059+68
	LITTLE COVE CREEK	
0010/1854	BMSBG	28/3026/0010/1854

```

000000 FT 2 0 28042 0 01 0078+61
          LITTLE COVE RD
          (SR0456 SEG 0040/1008)
          NC MI LL DR
          MFC BEGIN = D
$ 0010/0000 LENGTH(AH 2297 BK 0000)

```

EXTRACT DATE: 11/25/2024 ROADWAY MANAGEMENT SYSTEM PAGE NUMBER: 326  
PRINT DATE: 11/26/2024 SLD COUNTY/SR - ANNUAL PRINT COUNTY: FRANKLIN  
DIR: B TOTAL LEN: 1.218 MI. DIST: 08-3 SR: 3024  
LEFT MUN: PETERS T RIGHT MUN: PETERS T

006431 FT

006431 FT LEMAR RD  
0030/2377 (SR3007 SEG 0170/1781)

004054 FT

004054 FT 2 0 28084 0 00 0040+37  
S 0030/0000 LENGTH(AH 2377 BK 2164)

001890 FT

001890 FT 2 0 28084 0 00 0019+33  
S 0020/0000 LENGTH(AH 2164 BK 1890)

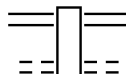
000000 FT

000000 FT 2 0 28084 0 00 0000+00  
NC ORCHARD RD  
FORT LOUDON RD  
(SR0075 SEG 0220/0000)  
MFC BEGIN = E  
S 0010/0000 LENGTH(AH 1890 BK 0000)

EXTRACT DATE: 11/25/2024 ROADWAY MANAGEMENT SYSTEM PAGE NUMBER: 325  
PRINT DATE: 11/26/2024 SLD COUNTY/SR - ANNUAL PRINT COUNTY: FRANKLIN

DIR: B TOTAL LEN: 1.337 MI. DIST: 08-3 SR: 3022  
LEFT MUN: PETERS T RIGHT MUN: PETERS T

007060 FT



007060 FT STEELE AV  
0030/2025 (SR3009 SEG 0190/1864)  
0030/1805 UNKNOWN AL  
(TWP)

005035 FT

005035 FT 2 0 28083 0 00 0050+10  
S 0030/0000 LENGTH(AH 2025 BK 2259)

002776 FT



002776 FT 2 0 28083 0 00 0027+76  
SPRING GROVE CEMETERY R  
(T643)  
S 0020/0000 LENGTH(AH 2259 BK 2776)

000000 FT



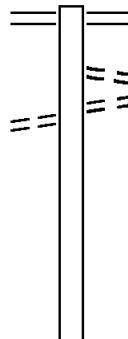
000000 FT 2 0 28083 0 00 0000+00  
NC ET TER AV  
MERCERSBURG RD  
(SR0416 SEG 0210/0000)  
MFC BEGIN = E  
S 0010/0000 LENGTH(AH 2776 BK 0000)

EXTRACT DATE: 11/25/2024 ROADWAY MANAGEMENT SYSTEM PAGE NUMBER: 324  
PRINT DATE: 11/26/2024 SLD COUNTY/SR - ANNUAL PRINT COUNTY: FRANKLIN  
DIR: B TOTAL LEN: 5.144 MI. DIST: 08-3 SR: 3017  
LEFT MUN: SAINT THOMAS T RIGHT MUN: SAINT THOMAS T

VILLAGE LN  
(TWP )

027158 FT

0100/3325



027158 FT LINCOLN HW  
0100/3703 (SR0030 SEG 0220/1057)  
0100/3522 LC FOR VILLAGE LN  
0100/3325 (CONN)  
VILLAGE LN  
(TWP )



EXTRACT DATE: 11/25/2024 ROADWAY MANAGEMENT SYSTEM PAGE NUMBER: 323  
PRINT DATE: 11/26/2024 SLD COUNTY/SR - ANNUAL PRINT COUNTY: FRANKLIN

DIR: B TOTAL LEN: 5.144 MI. DIST: 08-3 SR: 3017  
LEFT MUN: SAINT THOMAS T RIGHT MUN: SAINT THOMAS T

023455 FT

0100/0023 BMS EN 28/3017/0100/0000  
023455 FT 2 0 28082 0 01 0241+89  
CAMPBELL RUN  
BMSBG 28/3017/0100/0000  
S 0100/0000 LENGTH(AH 3703 BK 3063)

020392 FT

020392 FT 2 0 28082 0 01 0211+31  
S 0090/0000 LENGTH(AH 3063 BK 2425)

017967 FT

017967 FT 2 0 28082 0 01 0187+06  
S 0080/0000 LENGTH(AH 2425 BK 2587)

== 0070/1545 GEHR RD  
(T421)

015380 FT

015380 FT 2 0 28082 0 01 0161+19  
S 0070/0000 LENGTH(AH 2587 BK 2360)

2 0 28082 0 01 0137+59 013020 FT  
BRANDTS CHURCH RD  
(T409) 0060/0000

== 013020 FT VALLEY CAMP RD  
(T409)  
S 0060/0000 LENGTH(AH 2360 BK 2488)

EXTRACT DATE: 11/25/2024 ROADWAY MANAGEMENT SYSTEM PAGE NUMBER: 322  
PRINT DATE: 11/26/2024 SLD COUNTY/SR - ANNUAL PRINT COUNTY: FRANKLIN

DIR: B TOTAL LEN: 5.144 MI. DIST: 08-3 SR: 3017  
LEFT MUN: SAINT THOMAS T RIGHT MUN: SAINT THOMAS T

HUBER RD  
(T415)

010532 FT

010532 FT 2 0 28082 0 00 0105+31  
[S] 0050/0000 LENGTH(AH 2488 BK 2062)

008470 FT

008470 FT 2 0 28082 0 00 0084+96  
[S] 0040/0000 LENGTH(AH 2062 BK 2300)  
SAINT THOMAS  
0030/1951 PETERS T

0030/1703

NC PIONEER DR

006170 FT

WINDMILL RD  
(T415)  
0030/0419  
006170 FT 2 0 28082 0 00 0061+70  
[S] 0030/0000 LENGTH(AH 2300 BK 3475)

002695 FT

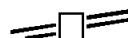
002695 FT 2 0 28082 0 00 0026+95  
TR. BACK CK  
STRUCTURE LENGTH 12 FT  
BMSID 28/3017/0020/0000  
[S] 0020/0000 LENGTH(AH 3475 BK 2695)

000000 FT

000000 FT 2 0 28082 0 00 0000+00  
NC ROADCKDALE RD  
STITZELLS RD  
(SR3002 SEG 0070/0882)  
MFC BEGIN = E  
[S] 0010/0000 LENGTH(AH 2695 BK 0000)

EXTRACT DATE: 11/25/2024 ROADWAY MANAGEMENT SYSTEM PAGE NUMBER: 321  
PRINT DATE: 11/26/2024 SLD COUNTY/SR - ANNUAL PRINT COUNTY: FRANKLIN  
DIR: B TOTAL LEN: 4.377 MI. DIST: 08-3 SR: 3015  
LEFT MUN: HAMILTON T RIGHT MUN: HAMILTON T

WARM SPRING RD 023110 FT  
(SR0995 SEG 0290/1038) 0090/2749









023110 FT WARM SPRING RD  
0090/2749 (SR0995 SEG 0290/1038)

EXTRACT DATE: 11/25/2024 ROADWAY MANAGEMENT SYSTEM PAGE NUMBER: 320  
PRINT DATE: 11/26/2024 SLD COUNTY/SR - ANNUAL PRINT COUNTY: FRANKLIN

DIR: B TOTAL LEN: 4.377 MI. DIST: 08-3 SR: 3015  
LEFT MUN: HAMILTON T RIGHT MUN: HAMILTON T

COLDSMITH RD  
(T430)

	==	0090/2194	GOMER RD (T665)
020361 FT		020361 FT	2 0 28033 0 00 0203+95 COONTOWN RD (T659)
	==	 0090/0000	LENGTH(AH 2749 BK 3458)
016903 FT		016903 FT	2 0 28033 0 00 0169+10
		 0080/0000	LENGTH(AH 3458 BK 3129)
	- -	0070/2255	HAMILTON ANTRIM T
	==	0070/1570	
013774 FT		013774 FT	2 0 28033 0 00 0137+81
		 0070/0000	LENGTH(AH 3129 BK 1155)
		0060/0462	BMS EN 28/3015/0060/0356 2 0 28033 0 00 0126+26 CONOCO CHEAGUE CREEK
		0060/0345	BMS BG 28/3015/0060/0356 LEHMAN RD
	==	0060/0296	(T432)
012619 FT		012619 FT	2 0 28033 0 00 0126+26
		 0060/0000	LENGTH(AH 1155 BK 0905)
011714 FT		011714 FT	2 0 28033 0 00 0117+58 KAUFFMAN RD (SR2016 SEG 0010/0000)

EXTRACT DATE: 11/25/2024 ROADWAY MANAGEMENT SYSTEM PAGE NUMBER: 319  
PRINT DATE: 11/26/2024 SLD COUNTY/SR - ANNUAL PRINT COUNTY: FRANKLIN

DIR: B TOTAL LEN: 4.377 MI. DIST: 08-3 SR: 3015  
LEFT MUN: ANTRIM T RIGHT MUN: ANTRIM T

009126 FT

==

0050/0000 LENGTH(AH 0905 BK 2588)

009126 FT 2 0 28033 0 00 0091+54  
UNKNOWN  
(TWP)

0040/0000 LENGTH(AH 2588 BK 3348)

005778 FT

==

005778 FT 2 0 28033 0 00 0058+06  
STONE BRIDGE RD  
(SR3013 SEG 0040/1436)

0030/0000 LENGTH(AH 3348 BK 2808)

002970 FT

002970 FT 2 0 28033 0 00 0029+70  
0020/0000 LENGTH(AH 2808 BK 2970)

000000 FT

==

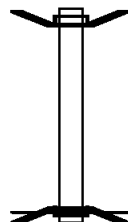
000000 FT 2 0 28033 0 00 0000+00  
NC GUITNER RD  
WILLIAMSON RD  
(SR3002 SEG 0130/0431)  
MFC BEGIN = E

0010/0000 LENGTH(AH 2970 BK 0000)

EXTRACT DATE: 11/25/2024 ROADWAY MANAGEMENT SYSTEM PAGE NUMBER: 318  
 PRINT DATE: 11/26/2024 SLD COUNTY/SR - ANNUAL PRINT COUNTY: FRANKLIN  
 DIR: B TOTAL LEN: .041 MI. DIST: 08-3 SR: 3014  
 LEFT MUN: ANTRIM T RIGHT MUN: ANTRIM T

000217 FT

000000 FT



000217 FT BMS EN 28/3014/0010/0000  
 INTER-AHD HYKES RD  
 0010/0217 (T351)  
 000000 FT 1 0 00799 0 00 0044+52  
 NC HYKES RD  
 INTER-BK HYKES RD  
 (T351)  
 I-81 (NB)  
 BMSBG 28/3014/0010/0000  
 MFC BEGIN = E  
 0010/0000 LENGTH(AH 0217 BK 0000)

EXTRACT DATE: 11/25/2024 ROADWAY MANAGEMENT SYSTEM PAGE NUMBER: 317  
PRINT DATE: 11/26/2024 SLD COUNTY/SR - ANNUAL PRINT COUNTY: FRANKLIN  
DIR: B TOTAL LEN: 7.847 MI. DIST: 08-3 SR: 3013  
LEFT MUN: SAINT THOMAS T RIGHT MUN: SAINT THOMAS T

041434 FT

041434 FT  
INTER-AHD SCHOOL HOUSE RD  
(T418)  
LINCOLN WY WEST  
0170/2860 (SR0030 SEG 0230/0000)  
VILLAGE LN  
0170/2507 (TWP )

038574 FT

038574 FT 2 0 28005 0 01 0200+14  
5 0170/0000 LENGTH(AH 2860 BK 1985)

036589 FT

036589 FT 2 0 28005 0 01 0180+52  
5 0160/0000 LENGTH(AH 1985 BK 2542)

034047 FT

034047 FT 2 0 28005 0 01 0155+10

EXTRACT DATE: 11/25/2024 ROADWAY MANAGEMENT SYSTEM PAGE NUMBER: 316  
PRINT DATE: 11/26/2024 SLD COUNTY/SR - ANNUAL PRINT COUNTY: FRANKLIN

DIR: B TOTAL LEN: 7.847 MI. DIST: 08-3 SR: 3013  
LEFT MUN: SAINT THOMAS T RIGHT MUN: SAINT THOMAS T

KELLER RD  
(T410)

0140/1915 ==

031465 FT

0150/0000 LENGTH(AH 2542 BK 2582)

031465 FT 2 0 28005 0 01 0129+28  
0140/0000 LENGTH(AH 2582 BK 2392)

GEHR RD  
(T421)

0130/1383 == ==

029073 FT

0130/1466 BMS EN 28/3013/0130/1404  
2 0 28005 0 01 0119+70  
TR CMBELL RN  
0130/1456 BMSBG 28/3013/0130/1404  
0130/1383 SNIDER RD  
(T425)

029073 FT 2 0 28005 0 01 0105+66  
0130/0000 LENGTH(AH 2392 BK 2674)

0120/1897 ROLLING RD  
(TWP)

026399 FT

026399 FT 2 0 28005 0 01 0078+78  
0120/0000 LENGTH(AH 2674 BK 1702)

024697 FT

024697 FT 2 0 28005 0 00 0055+21  
0110/0000 LENGTH(AH 1702 BK 2883)

021814 FT

0100/1028 GRAPEVINE RD  
(T459)

0100/0198 BMS EN 28/3013/0100/0000  
021814 FT 2 0 28005 0 00 0026+63



EXTRACT DATE: 11/25/2024 ROADWAY MANAGEMENT SYSTEM PAGE NUMBER: 315  
PRINT DATE: 11/26/2024 SLD COUNTY/SR - ANNUAL PRINT COUNTY: FRANKLIN

DIR: B TOTAL LEN: 7.847 MI. DIST: 08-3 SR: 3013  
LEFT MUN: SAINT THOMAS T RIGHT MUN: SAINT THOMAS T

2 0 28005 0 00 0000+00 019158 FT  
WARM SPRING RD  
(SR0995 SEG 0240/1158) 0090/0000  
019158 FT

2 0 28066 0 01 0173+56 017282 FT  
BULLITT RD  
(T431) 0080/0000

014925 FT

2 0 28066 0 00 0124+06 012408 FT

BACK CREEK  
BMSBG 28/3013/0100/0000  
5 0100/0000 LENGTH(AH 2883 BK 2656)

NC ST THOMAS-WILLIAMSON RD  
INTER-BK WARM SPRING RD  
019158 FT (SR0995 SEG 0240/1158)  
MFC BEGIN = D  
5 0090/0000 LTH AH 002656 BK 000100  
019158 FT  
7084/0000 LTH AH 000100 BK 001876  
INTER-AHD WARM SPRING RD  
(SR0995 SEG 0250/0000)  
WARM SPRING RD  
0080/1876 (SR0995 SEG 0250/0000)

017282 FT  
5 0080/0000 LENGTH(AH 1876 BK 2357)  
BULLITT RD  
0070/2035 (T431)

014925 FT 2 0 28066 0 01 0149+23  
5 0070/0000 LENGTH(AH 2357 BK 2517)

0060/1800 COLDSMITH RD  
(T435)

0060/0995 BMSBG 28/3013/0060/0855  
SAINT THOMAS  
ANTRIM T  
2 0 28066 0 00 0132+61  
E BR CONCOHE  
0060/0855 BMSBG 28/3013/0060/0855

012408 FT

EXTRACT DATE: 11/25/2024 ROADWAY MANAGEMENT SYSTEM PAGE NUMBER: 314  
PRINT DATE: 11/26/2024 SLD COUNTY/SR - ANNUAL PRINT COUNTY: FRANKLIN

DIR: B TOTAL LEN: 7.847 MI. DIST: 08-3 SR: 3013  
LEFT MUN: ANTRIM T RIGHT MUN: ANTRIM T

STATLER RD  
(T433)

0060/0000

==

5 0060/0000 LENGTH(AH 2517 BK 2319)

010089 FT

010089 FT 2 0 28066 0 00 0100+53  
5 0050/0000 LENGTH(AH 2319 BK 2556)

007533 FT

0040/1436 GUITNER RD  
(SR3015 SEG 0030/0000)  
007533 FT 2 0 28066 0 00 0074+97  
5 0040/0000 LENGTH(AH 2556 BK 2558)

004975 FT

0030/1050 SHINHAM RD  
(T437)  
004975 FT 2 0 28066 0 00 0049+75  
5 0030/0000 LENGTH(AH 2558 BK 2470)

ENOCH BROWN RD  
(T425)

0020/0874

==

002505 FT

002505 FT 2 0 28066 0 00 0025+05  
5 0020/0000 LENGTH(AH 2470 BK 2505)

2 0 28066 0 00 0000+00 000000 FT  
WILLIAMSON RD  
(SR3002 SEG 0160/0000) 0010/0000

NC STONE BRIDGE RD  
WILLIAMSON RD  
000000 FT (SR3002 SEG 0160/0000)  
MFC BEGIN = E  
5 0010/0000 LENGTH(AH 2505 BK 0000)

EXTRACT DATE: 11/25/2024 ROADWAY MANAGEMENT SYSTEM PAGE NUMBER: 313  
PRINT DATE: 11/26/2024 SLD COUNTY/SR - ANNUAL PRINT COUNTY: FRANKLIN  
DIR: B TOTAL LEN: 6.753 MI. DIST: 08-3 SR: 3012  
LEFT MUN: GUILFORD T RIGHT MUN: GUILFORD T

035658 FT

035658 FT MOLLY PITCHER HW  
0130/1916 (SR0011 SEG 0240/0793)

033742 FT

033742 FT 2 0 28033 0 01 0334+98  
STATLER RD  
(T454)  
S 0130/0000 LENGTH(AH 1916 BK 3455)

EXTRACT DATE: 11/25/2024 ROADWAY MANAGEMENT SYSTEM PAGE NUMBER: 312  
PRINT DATE: 11/26/2024 SLD COUNTY/SR - ANNUAL PRINT COUNTY: FRANKLIN

DIR: B TOTAL LEN: 6.753 MI. DIST: 08-3 SR: 3012  
LEFT MUN: GUILFORD T RIGHT MUN: GUILFORD T

ETTER RD  
(T456)

0120/0745 ==  
030287 FT

030287 FT 2 0 28033 0 01 0300+46  
5 0120/0000 LENGTH(AH 3455 BK 3814)

SOCIAL ISLAND CR  
(T457)

0110/1082 ==

0110/0953 BMSBN 28/3012/0110/0941  
2 0 28033 0 01 0271+46

MILL RACE  
0110/0941 BMSBG 28/3012/0110/0941  
BMSBN 28/3012/0110/0616  
0110/0692 BRIDGE POSTED (TONS)

GUILFORD  
0110/0654 HAMILTON T  
2 0 28033 0 01 0268+25  
SGL 15 COMB

CONOCO CHEAGUE CREEK  
0110/0616 BMSBG 28/3012/0110/0616

CAMP ROBINHOOD RD  
(T466)

0110/0573 ==  
026473 FT

026473 FT 2 0 28033 0 00 0262+09  
5 0110/0000 LENGTH(AH 3814 BK 2556)

023917 FT ==

HORST LN  
0100/0038 (T620)  
023917 FT 2 0 28033 0 00 0231+44  
NC SOCIAL ISLAND RD  
WARM SPRING RD  
(SR0995 SEG 0320/0000)  
5 0100/0000 LENGTH(AH 2556 BK 3336)

EXTRACT DATE: 11/25/2024 ROADWAY MANAGEMENT SYSTEM PAGE NUMBER: 311  
PRINT DATE: 11/26/2024 SLD COUNTY/SR - ANNUAL PRINT COUNTY: FRANKLIN

DIR: B TOTAL LEN: 6.753 MI. DIST: 08-3 SR: 3012  
LEFT MUN: HAMILTON T RIGHT MUN: HAMILTON T

020581 FT

020581 FT 2 0 28052 0 00 0204+90  
S 0090/0000 LENGTH(AH 3336 BK 2716)

017865 FT

0080/0127 BMS EN 28/3012/0080/0000  
017865 FT 2 0 28052 0 00 0177+86  
BACK CREEK  
BMSBG 28/3012/0080/0000  
HAMILTON  
SAINT THOMAS T  
S 0080/0000 LENGTH(AH 2716 BK 1798)

016067 FT

== 0070/0731 WEBER RD  
(T459)  
016067 FT 2 0 28052 0 00 0160+05  
S 0070/0000 LENGTH(AH 1798 BK 3572)

012495 FT

012495 FT 2 0 28052 0 00 0124+78  
ROLLING RD  
(TWP)  
S 0060/0000 LENGTH(AH 3572 BK 1389)

2 0 28052 0 00 0110+57 011106 FT

== 0050/0762 SNIDER RD  
(T425)  
011106 FT

EXTRACT DATE: 11/25/2024 ROADWAY MANAGEMENT SYSTEM PAGE NUMBER: 310  
PRINT DATE: 11/26/2024 SLD COUNTY/SR - ANNUAL PRINT COUNTY: FRANKLIN

DIR: B TOTAL LEN: 6.753 MI. DIST: 08-3 SR: 3012  
LEFT MUN: SAINT THOMAS T RIGHT MUN: SAINT THOMAS T

HADE RD  
(T458)

0050/0000

==

5 0050/0000 LENGTH(AH 1389 BK 3060)

008046 FT

5 008046 FT 2 0 28052 0 00 0080+21  
5 0040/0000 LENGTH(AH 3060 BK 2817)

==

0030/1807 LEE RD  
(TWP)

2 0 28052 0 00 0052+04 005229 FT  
RACE TRACK RD  
(T467)

0030/0000

==

005229 FT  
5 0030/0000 LENGTH(AH 2817 BK 2715)

002514 FT

5 002514 FT 2 0 28052 0 00 0024+89  
5 0020/0000 LENGTH(AH 2715 BK 2514)

==

0010/1644 SHIELDS RD  
(T460)

NC JACK RD

2 0 28052 0 00 0000+00 000000 FT  
LINCOLN HW  
(SR0030 SEG 0230/2028) 0010/0000

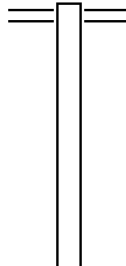


LINCOLN HW  
(SR0030 SEG 0230/2028)  
INTER-BK ST THOMAS-EDENVILLE RD  
000000 FT (SR4010 SEG 0010/0000)  
MFC BEGIN = D  
5 0010/0000 LENGTH(AH 2514 BK 0000)

EXTRACT DATE: 11/25/2024 ROADWAY MANAGEMENT SYSTEM PAGE NUMBER: 309  
PRINT DATE: 11/26/2024 SLD COUNTY/SR - ANNUAL PRINT COUNTY: FRANKLIN  
DIR: B TOTAL LEN: 4.342 MI. DIST: 08-3 SR: 3011  
LEFT MUN: PETERS T RIGHT MUN: PETERS T

022927 FT

021299 FT



022927 FT FORT LOUDON RD  
0090/1628 (SR0075 SEG 0270/2049)

021299 FT 2 0 28051 0 00 0175+21  
5 0090/0000 LENGTH(AH 1628 BK 2534)

EXTRACT DATE: 11/25/2024 ROADWAY MANAGEMENT SYSTEM PAGE NUMBER: 308  
PRINT DATE: 11/26/2024 SLD COUNTY/SR - ANNUAL PRINT COUNTY: FRANKLIN

DIR: B TOTAL LEN: 4.342 MI. DIST: 08-3 SR: 3011  
LEFT MUN: PETERS T RIGHT MUN: PETERS T

DUTCHTOWN RD  
(T403)

018765 FT

018765 FT 2 0 28051 0 00 0149+72  
S 0080/0000 LENGTH(AH 2534 BK 2606)

0070/1379 ==

016159 FT

016159 FT 2 0 28051 0 00 0123+43  
LONG LN  
(T407)  
S 0070/0000 LENGTH(AH 2606 BK 2326) ==

013833 FT

013833 FT 2 0 28051 0 00 0100+17  
S 0060/0000 LENGTH(AH 2326 BK 2494)

011339 FT

011339 FT 2 0 28051 0 00 0075+23  
S 0050/0000 LENGTH(AH 2494 BK 2501)

008838 FT

008838 FT 2 0 28051 0 00 0050+22  
S 0040/0000 LENGTH(AH 2501 BK 2528)



EXTRACT DATE: 11/25/2024 ROADWAY MANAGEMENT SYSTEM PAGE NUMBER: 307  
PRINT DATE: 11/26/2024 SLD COUNTY/SR - ANNUAL PRINT COUNTY: FRANKLIN

DIR: B TOTAL LEN: 4.342 MI. DIST: 08-3 SR: 3011  
LEFT MUN: PETERS T RIGHT MUN: PETERS T

006310 FT

006310 FT 2 0 28051 0 00 0024+94  
S 0030/0000 LENGTH(AH 2528 BK 2515)

003795 FT

0020/0533 BMS EN 28/3011/0020/0462  
2 0 28051 0 00 0004+89  
BUCK RUN  
0020/0508 BMSBG 28/3011/0020/0462  
DICKES RD  
0020/0251 (T405)  
003795 FT 2 0 28051 0 00 0000+00

003795 FT

NC MO  
INTER-BK UNTA IN RD  
BUCHANAN TR  
(SRO016 SEG 0080/0385)  
MFC BEGIN = D  
S 0020/0000 LTH AH 002515 BK 000100  
003795 FT  
7014/0000 LTH AH 000100 BK 003795  
INTER-AHD  
BUCHANAN TR  
(SRO016 SEG 0070/2306)  
BUCHANAN TR  
0010/3795 (SRO016 SEG 0070/2306)  
FOR SR 0016 AND 3011  
0010/3319 (CONN)

000000 FT

0010/0885 BMS EN 28/3011/0010/0884  
1 0 00224 7 00 0032+70  
BUCK RUN  
0010/0863 BMSBG 28/3011/0010/0884  
0010/0525 BMS EN 28/3011/0010/0507  
1 0 00224 7 00 0032+70  
BUCK RUN  
0010/0507 BMSBG 28/3011/0010/0507  
000000 FT 1 0 00224 7 00 0038+03  
NC ST  
INTER-BK TONEY BATTER RD  
(FRST)  
MFC BEGIN = E  
S 0010/0000 LENGTH(AH 3795 BK 0000)

EXTRACT DATE: 11/25/2024 ROADWAY MANAGEMENT SYSTEM PAGE NUMBER: 306  
PRINT DATE: 11/26/2024 SLD COUNTY/SR - ANNUAL PRINT COUNTY: FRANKLIN  
DIR: B TOTAL LEN: .000 MI. DIST: 08-3 SR: 3010  
LEFT MUN: PETERS T RIGHT MUN: PETERS T

000000 FT  
000000 FT  
000000 FT



000000 FT  
7030/0000 LENGTH(AH 2098 BK 2489)  
000000 FT  
7020/0000 LENGTH(AH 2489 BK 2603)  
000000 FT  
7010/0000 LENGTH(AH 2603 BK 0000)

EXTRACT DATE: 11/25/2024 ROADWAY MANAGEMENT SYSTEM PAGE NUMBER: 305  
PRINT DATE: 11/26/2024 SLD COUNTY/SR - ANNUAL PRINT COUNTY: FRANKLIN  
DIR: B TOTAL LEN: 10.182 MI. DIST: 08-3 SR: 3009  
LEFT MUN: PETERS T RIGHT MUN: PETERS T

053761 FT

053761 FT MERCERSBURG RD  
0220/1711 (SR0416 SEG 0240/0000)

052050 FT

052050 FT 2 0 28037 0 01 0425+24  
HUBER RD  
(T415)  
S 0220/0000 LENGTH(AH 1711 BK 2461)

049589 FT

049589 FT 2 0 28037 0 01 0400+13  
S 0210/0000 LENGTH(AH 2461 BK 2693)

EXTRACT DATE: 11/25/2024 ROADWAY MANAGEMENT SYSTEM PAGE NUMBER: 304  
PRINT DATE: 11/26/2024 SLD COUNTY/SR - ANNUAL PRINT COUNTY: FRANKLIN

DIR: B TOTAL LEN: 10.182 MI. DIST: 08-3 SR: 3009  
LEFT MUN: PETERS T RIGHT MUN: PETERS T

2 0 28037 0 01 0373+20 046896 FT  
LEMAR RD  
(SR3007 SEG 0150/0451) 0200/0000  
046896 FT

UNKNOWN AL  
(TWP ) 0190/2574

ETTER AV  
(SR3022 SEG 0030/2025) 0190/1864

044251 FT

042119 FT

039697 FT

046896 FT RNELL DR  
INTER-BK LEMAR RD  
(SR3007 SEG 0150/0451)  
5 0200/0000 LTH AH 002693 BK 000100  
046896 FT  
7194/0000 LTH AH 000100 BK 002645  
INTER-AHD LEMAR RD  
(SR3007 SEG 0140/0632)  
0190/2645 LEMAR RD  
(SR3007 SEG 0140/0632)

044251 FT 2 0 28037 0 01 0346+75  
HARRYTOWN RD  
(T420)  
5 0190/0000 LENGTH(AH 2645 BK 2132)

042119 FT 2 0 28037 0 01 0325+43  
5 0180/0000 LENGTH(AH 2132 BK 2422)

039697 FT 2 0 28037 0 01 0300+91  
5 0170/0000 LENGTH(AH 2422 BK 2588)

0160/1879 FINDLEY RD  
0160/1782 (T332)  
MFC BEGIN = E  
KINGS LN  
(SR3002 SEG 0010/0000)

EXTRACT DATE: 11/25/2024 ROADWAY MANAGEMENT SYSTEM PAGE NUMBER: 303  
PRINT DATE: 11/26/2024 SLD COUNTY/SR - ANNUAL PRINT COUNTY: FRANKLIN

DIR: B TOTAL LEN: 10.182 MI. DIST: 08-3 SR: 3009  
LEFT MUN: PETERS T RIGHT MUN: PETERS T

NC STEELE AV

037109 FT

037109 FT 2 0 28037 0 01 0275+33  
S 0160/0000 LENGTH(AH 2588 BK 2121)

034988 FT

034988 FT 2 0 28037 0 00 0257+51  
S 0150/0000 LENGTH(AH 2121 BK 2824)  
T. CONCHEGUG  
STRUCTURE LENGTH 9 FT  
0140/2743 BMSID 28/3009/0140/2743

T-400  
(T400)

0140/2106

==

0140/1624 BMSID 28/3009/0140/1434  
2 0 28037 0 00 0243+87  
W BR CONOCOC

CONOCO RD  
(T402)

0140/1269

==

0140/1434 BMSBG 28/3009/0140/1434

032164 FT

032164 FT 2 0 28037 0 00 0229+53  
S 0140/0000 LENGTH(AH 2824 BK 1484)

2 0 28037 0 00 0214+64 030680 FT  
CONOCO RD  
(T402) 0130/0000

==

030680 FT  
S 0130/0000 LENGTH(AH 1484 BK 2322)

028358 FT

==

0120/0837 EDWARDS DR  
(T404)  
028358 FT 2 0 28037 0 00 0191+81  
NC CHURCH HILL RD  
PETERS  
MERCERSBURG B  
S 0120/0000 LENGTH(AH 2322 BK 2737)  
MERCERSBURG

EXTRACT DATE: 11/25/2024 ROADWAY MANAGEMENT SYSTEM PAGE NUMBER: 302  
PRINT DATE: 11/26/2024 SLD COUNTY/SR - ANNUAL PRINT COUNTY: FRANKLIN

DIR: B TOTAL LEN: 10.182 MI. DIST: 08-3 SR: 3009  
LEFT MUN: MERCERSBURG B RIGHT MUN: MERCERSBURG B

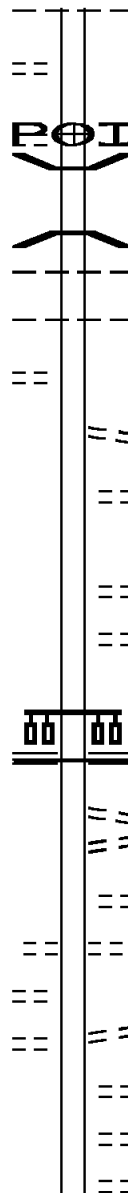
LANDIS DR  
(TWP) 0110/2453

CHOICE COLLISION CENTER  
(PRDR) 0110/1828

WOLF DR  
(BORO) 0110/1317

025621 FT

SCHOOL DR  
(PRDR) 0100/1787  
SCHOOL DR  
(PRDR) 0100/1490



0110/2638 PETERS T

0110/1828 (APRA) CHOICE COLLISION  
0110/1521 BMSBN 28/3009/0110/1478

2 0 28037 0 00 0179+22

STEIGERS RUN

0110/1478 BMSBG 28/3009/0110/1478

PETERS

0110/1476 MONTGOMERY T

MONTGOMERY

0110/1323 MERCERSBURG B

0110/0862 RUTLEDGE RD  
(BORO)

0110/0168 CHURCH ST  
(BORO)  
025621 FT 2 0 28037 0 00 0164+44

GRAIN AL

(BORO)

0110/0000 LENGTH (AH 2737 BK 3617)

FAYETTE ST

(BORO)

0100/3390 REGON ST

NC OR

MAIN ST

(SR0016 SEG 0140/2277)

0100/2938 MFC BEGIN = D

FINAFROCK AL

(BORO)

0100/2672 WITHERSPOON AL

(BORO)

0100/2479 FENDRICK AL

(BORO)

0100/2249 SEMINARY ST

(BORO)

0100/1983

0100/1490 CALIFORNIA ST

(BORO)

FEATHER AL

(BORO)

0100/1288 MERCER AV

(BORO)

0100/1093 PROSPECT ST

(BORO)

0100/0767

EXTRACT DATE: 11/25/2024 ROADWAY MANAGEMENT SYSTEM PAGE NUMBER: 301  
PRINT DATE: 11/26/2024 SLD COUNTY/SR - ANNUAL PRINT COUNTY: FRANKLIN

DIR: B TOTAL LEN: 10.182 MI. DIST: 08-3 SR: 3009  
LEFT MUN: MERCERSBURG B RIGHT MUN: MERCERSBURG B

KARPER RD (T317)	022004 FT 0100/0000	==	022004 FT 2 0 28037 0 00 0128+32 NC PARK AV [S] 0100/0000 LENGTH(AH 3617 BK 2790) MERCERSBURG 0090/2425 MONTGOMERY T
MT PLEASANT RD (TBK) (T344)	0090/1065 019214 FT	==	019214 FT 2 0 28037 0 00 0101+84 [S] 0090/0000 LENGTH(AH 2790 BK 2453)
	016761 FT		016761 FT 2 0 28037 0 00 0077+31 [S] 0080/0000 LENGTH(AH 2453 BK 2558)
BLUE SPRING RD (T314)	014203 FT 0060/1976	==	014203 FT 2 0 28037 0 00 0051+73 [S] 0070/0000 LENGTH(AH 2558 BK 2444)
	011759 FT		011759 FT 2 0 28037 0 00 0027+29 [S] 0060/0000 LENGTH(AH 2444 BK 2729)

EXTRACT DATE: 11/25/2024 ROADWAY MANAGEMENT SYSTEM PAGE NUMBER: 300  
PRINT DATE: 11/26/2024 SLD COUNTY/SR - ANNUAL PRINT COUNTY: FRANKLIN

DIR: B TOTAL LEN: 10.182 MI. DIST: 08-3 SR: 3009  
LEFT MUN: MONTGOMERY T RIGHT MUN: MONTGOMERY T

BLUE SPRING RD  
(T314)  
BLUE SPRING RD  
(T314)

T-386  
(T386)

009030 FT

007306 FT

005120 FT

0020/2529

0020/2170

0020/0602

001983 FT

000000 FT

009030 FT 2 0 28037 0 00 0000+00

BLAIRS VALLEY RD  
(T310)

0050/0000 LENGTH(AH 2729 BK 1724)

007306 FT 2 0 28046 0 01 0075+00

0040/0000 LENGTH(AH 1724 BK 2186)

005120 FT 2 0 28046 0 01 0053+85

PITTMAN RD  
(T313)

0030/0000 LENGTH(AH 2186 BK 3137)

0020/3038 LC FOR PITTMAN RD  
(CONN)

0020/1541 BMS EN 28/3009/0020/1466  
BRIDGE POSTED (TONS)

2 0 28046 0 00 0034+56  
SGL 35 COMB 40

0020/1466 LICKING CRK.  
BMSBG 28/3009/0020/1466

001983 FT 2 0 28046 0 00 0019+83

0020/0000 LENGTH(AH 3137 BK 1983)

000000 FT 2 0 28046 0 00 0000+00

NC CORNER RD  
SHIMPSTOWN RD  
(T307)

0010/0000 MFC BEGIN = E  
LENGTH(AH 1983 BK 0000)



EXTRACT DATE: 11/25/2024 ROADWAY MANAGEMENT SYSTEM PAGE NUMBER: 299  
 PRINT DATE: 11/26/2024 SLD COUNTY/SR - ANNUAL PRINT COUNTY: FRANKLIN  
 DIR: B TOTAL LEN: .000 MI. DIST: 08-3 SR: 3008  
 LEFT MUN: PETERS T RIGHT MUN: PETERS T

000000 FT  
 000000 FT  
 000000 FT  
 000000 FT



000000 FT  
 7040/0000 LENGTH(AH 2479 BK 2397)  
 000000 FT  
 7030/0000 LENGTH(AH 2397 BK 2125)  
 000000 FT  
 7020/0000 LENGTH(AH 2125 BK 1711)  
 000000 FT  
 7010/0000 LENGTH(AH 1711 BK 0000)

EXTRACT DATE: 11/25/2024 ROADWAY MANAGEMENT SYSTEM PAGE NUMBER: 298  
PRINT DATE: 11/26/2024 SLD COUNTY/SR - ANNUAL PRINT COUNTY: FRANKLIN

DIR: B TOTAL LEN: 9.246 MI. DIST: 08-3 SR: 3007  
LEFT MUN: PETERS T RIGHT MUN: PETERS T

048820 FT

FORT LOUDON RD  
(SR0075 SEG 0250/0000) 0190/3046  
MOUNTAIN VIEW E.S. DR  
(PRDR) 0190/2663  
MOUNTAIN VIEW E.S. DR  
(PRDR) 0190/2458

045774 FT

048820 FT  
INTER-AHD

LONG LN  
(T407)  
FORT LOUDON RD  
0190/3046 (SR0075 SEG 0250/0000)

045774 FT 2 0 28002 0 03 0779+90  
5 0190/0000 LENGTH(AH 3046 BK 3070)

EXTRACT DATE: 11/25/2024 ROADWAY MANAGEMENT SYSTEM PAGE NUMBER: 297  
PRINT DATE: 11/26/2024 SLD COUNTY/SR - ANNUAL PRINT COUNTY: FRANKLIN

DIR: B TOTAL LEN: 9.246 MI. DIST: 08-3 SR: 3007  
LEFT MUN: PETERS T RIGHT MUN: PETERS T

042704 FT

ORCHARD RD  
(SR3024 SEG 0030/2377) 0170/1781

042704 FT 2 0 28002 0 03 0750+14  
S 0180/0000 LENGTH(AH 3070 BK 2818)

0170/1415 BROOKLYN RD  
(T410)  
0170/1339 BMSBN 28/3007/0170/1147  
BRIDGE POSTED (TONS)  
2 0 28002 0 03 0733+53  
SGL 15 COMB  
0170/1147 CONOCOCHEAQU  
BMSBG 28/3007/0170/1147

039886 FT

039886 FT 2 0 28002 0 03 0721+96  
MERCERBURG RD  
(SR0416 SEG 0220/0000)

S 0170/0000 LENGTH(AH 2818 BK 3212)  
0160/3082 MFC BEGIN = E

036674 FT

S 036674 FT 2 0 28002 0 03 0689+38  
0160/0000 LENGTH(AH 3212 BK 2497)

034177 FT

0150/0451 PARNELL DR  
(SR3009 SEG 0200/0000)  
034177 FT 2 0 28002 0 03 0664+41  
S 0150/0000 LENGTH(AH 2497 BK 1052)

UNNAMED AL  
(TWP)

0140/0885

STEELE AV  
(SR3009 SEG 0190/2645) 0140/0632

033125 FT

0140/0834 UNNAMED AL  
(TWP)  
0140/0632 UNNAMED AL  
(TWP)  
033125 FT 2 0 28002 0 03 0653+89

EXTRACT DATE: 11/25/2024 ROADWAY MANAGEMENT SYSTEM PAGE NUMBER: 296  
PRINT DATE: 11/26/2024 SLD COUNTY/SR - ANNUAL PRINT COUNTY: FRANKLIN

DIR: B TOTAL LEN: 9.246 MI. DIST: 08-3 SR: 3007  
LEFT MUN: PETERS T RIGHT MUN: PETERS T

2 0 28002 0 03 0639+08 031644 FT  
HARRYTOWN RD  
(T420) 0130/0000

029188 FT

025672 FT

2 0 28002 0 03 0550+39 022682 FT  
KINGS LN  
(SR3002 SEG 0030/2522) 0102/0000  
022682 FT

RENNINGER RD  
(T333) 0090/1727

0140/0000 LENGTH(AH 1052 BK 1481)

031644 FT DRY RUN RD  
(T417)

0130/0000 LENGTH(AH 1481 BK 2456)

029188 FT 2 0 28002 0 03 0614+52  
MEYERS RD  
(T413)

0120/0000 LENGTH(AH 2456 BK 3516)

025672 FT 2 0 28002 0 03 0579+69  
0110/0000 LENGTH(AH 3516 BK 2990)

022682 FT  
INTER-BK LEMAR RD  
(SR3002 SEG 0030/2522)

0102/0000 LTH AH 002990 BK 000064

022682 FT  
7100/0000 LTH AH 000064 BK 002426  
INTER-AHD LEMAR RD

(SR3002 SEG 0040/0000)  
STITZELS RD  
(SR3002 SEG 0040/0000)

0090/2426

EXTRACT DATE: 11/25/2024 ROADWAY MANAGEMENT SYSTEM PAGE NUMBER: 295  
PRINT DATE: 11/26/2024 SLD COUNTY/SR - ANNUAL PRINT COUNTY: FRANKLIN

DIR: B TOTAL LEN: 9.246 MI. DIST: 08-3 SR: 3007  
LEFT MUN: PETERS T RIGHT MUN: PETERS T

020256 FT

020256 FT 2 0 28002 0 03 0525+49  
S 0090/0000 LENGTH(AH 2426 BK 1907)

018349 FT

018349 FT 2 0 28002 0 03 0505+66  
HAWK RD  
(T418)  
== S 0080/0000 LENGTH(AH 1907 BK 3594)

014755 FT

014755 FT 2 0 28002 0 03 0469+72  
S 0070/0000 LENGTH(AH 3594 BK 3344)

011411 FT

011411 FT 2 0 28002 0 03 0436+28  
NC LEMAR RD

WOODS RD  
(T338)

0060/0000  
011411 FT

==

S 0060/0000

BUCHANAN TR  
(SR0016 SEG 0270/0228)  
TEA DR  
(TWP )

0050/1378  
0050/0787

==

INTER-BK

011411 FT  
7054/0000 LTH AH 000100 BK 001378  
INTER-AHD BUCHANAN TR  
0050/1378 (SR0016 SEG 0270/0228)

EXTRACT DATE: 11/25/2024 ROADWAY MANAGEMENT SYSTEM PAGE NUMBER: 294  
PRINT DATE: 11/26/2024 SLD COUNTY/SR - ANNUAL PRINT COUNTY: FRANKLIN

DIR: B TOTAL LEN: 9.246 MI. DIST: 08-3 SR: 3007  
LEFT MUN: PETERS T RIGHT MUN: PETERS T

010033 FT	010033 FT	2 0 28047 0 00 0100+48
		PETERS
		MONTGOMERY T
	5 0050/0000	LENGTH(AH 1378 BK 2560)
007473 FT	007473 FT	2 0 28047 0 00 0074+73
	5 0040/0000	LENGTH(AH 2560 BK 2646)
2 0 28047 0 00 0048+27 004827 FT	004827 FT	
MONTGOMERY CHURCH RD		
(T339)	0030/0000	5 0030/0000 LENGTH(AH 2646 BK 1827)
BURKETT RD	0020/0536	
(T336)		
2 0 28047 0 00 0030+00 003000 FT	0020/0506	MONTGOMERY
WEAVER RD	003000 FT	ANTRIM T
(T341)	0020/0000	5 0020/0000 LENGTH(AH 1827 BK 3000)
000000 FT	0010/0021	RABBIT RD
	000000 FT	(T342)
	NC LE	2 0 28047 0 00 0000+00
		TZBURG RD
		WORLEYTOWN RD
		(SR3005 SEG 0090/1190)
		MFC BEGIN = D
	5 0010/0000	LENGTH(AH 3000 BK 0000)

EXTRACT DATE: 11/25/2024 ROADWAY MANAGEMENT SYSTEM PAGE NUMBER: 293  
PRINT DATE: 11/26/2024 SLD COUNTY/SR - ANNUAL PRINT COUNTY: FRANKLIN  
DIR: B TOTAL LEN: 1.497 MI. DIST: 08-3 SR: 3006  
LEFT MUN: ANTRIM T RIGHT MUN: ANTRIM T

007902 FT



007902 FT  
INTER-AHD SARAH SUSAN LN  
(TWP)

EXTRACT DATE: 11/25/2024 ROADWAY MANAGEMENT SYSTEM PAGE NUMBER: 292  
PRINT DATE: 11/26/2024 SLD COUNTY/SR - ANNUAL PRINT COUNTY: FRANKLIN

DIR: B TOTAL LEN: 1.497 MI. DIST: 08-3 SR: 3006  
LEFT MUN: ANTRIM T RIGHT MUN: ANTRIM T

MOLLY PITCHER HW  
(SR0011 SEG 0050/0000) 0040/1619

006283 FT

003914 FT

003189 FT

003189 FT

000000 FT

0040/1619 MOLLY PITCHER HW  
(SR0011 SEG 0050/0000)  
0040/0942 BMS EN 28/3006/0040/0709  
2 0 28034 0 00 0009+08  
1-81 (NB)  
0040/0709 BMSBG 28/3006/0040/0709  
ROCKING M LN  
0040/0418 (T361)  
006283 FT 2 0 28034 0 00 0016+19  
5 0040/0000 LENGTH(AH 1619 BK 2369)

003914 FT 2 0 28034 0 01 0039+95  
5 0030/0000 LENGTH(AH 2369 BK 0725)

003189 FT 2 0 28034 0 01 0067+77  
INTER-BK MILNOR RD  
(SR3006 SEG 0010/3189)  
TURNAROUND

5 0020/0000 ROAD CLOSED BACK  
LTH AH 000725 BK 000100  
003189 FT LTH AH 000100 BK 003189  
7014/0000 TURNAROUND  
ROAD CLOSED AHEAD  
INTER-AHD MILNOR RD  
0010/3189 (SR3006 SEG 0020/0000)

0010/0460 BMS EN 28/3006/0010/0436  
2 0 28034 0 01 0095+72  
TRIB. CONOCOCHIEAGUE CK.  
0010/0436 BMSBG 28/3006/0010/0436  
000000 FT 2 0 28034 0 01 0100+07  
NC MI LNOR RD

WILLIAMSPORT PK  
(SR3001 SEG 0060/0000)  
MFC BEGIN = E  
5 0010/0000 LENGTH(AH 3189 BK 0000)



EXTRACT DATE: 11/25/2024 ROADWAY MANAGEMENT SYSTEM PAGE NUMBER: 291  
PRINT DATE: 11/26/2024 SLD COUNTY/SR - ANNUAL PRINT COUNTY: FRANKLIN

DIR: B TOTAL LEN: 6.100 MI. DIST: 08-3 SR: 3005  
LEFT MUN: ANTRIM T RIGHT MUN: ANTRIM T

032206 FT

032206 FT BUCHANAN TR  
0130/2470 (SR0016 SEG 0330/0000)

029736 FT

029736 FT 2 0 28034 0 02 0400+14  
0130/0000 LENGTH(AH 2470 BK 1892)

2 0 28034 0 02 0381+11 027844 FT  
ORENDA DR  
(T449) 0120/0000

027844 FT  
0120/0000 LENGTH(AH 1892 BK 2514)

025330 FT

0110/0013 BMS EN 28/3005/0110/0004  
025330 FT 2 0 28034 0 02 0355+97  
BRIDGE CLOSED  
NO UNDERPASS INFORMATION  
BMSBG 28/3005/0110/0004  
0110/0000 LENGTH(AH 2514 BK 2054)

023276 FT

023276 FT 2 0 28034 0 02 0335+32  
NC HILL RD  
0100/0000 LENGTH(AH 2054 BK 2561)

RABBIT RD  
(T342)

EXTRACT DATE: 11/25/2024 ROADWAY MANAGEMENT SYSTEM PAGE NUMBER: 290  
PRINT DATE: 11/26/2024 SLD COUNTY/SR - ANNUAL PRINT COUNTY: FRANKLIN

DIR: B TOTAL LEN: 6.100 MI. DIST: 08-3 SR: 3005  
LEFT MUN: ANTRIM T RIGHT MUN: ANTRIM T

LETZBURG RD  
(SR3007 SEG 0010/0000) 0090/1190

020715 FT

020715 FT 2 0 28034 0 02 0309+71  
S 0090/0000 LENGTH(AH 2561 BK 2569)

WEAVER RD  
(T341)

0080/0013  
018146 FT

018146 FT 2 0 28034 0 02 0284+02  
WEAVER RD  
(T341)

S 0080/0000 LENGTH(AH 2569 BK 3670)

2 0 28034 0 02 0247+32 014476 FT  
BINO RD  
(SR3004 SEG 0050/1708) 0070/0000

014476 FT

S 0070/0000 LENGTH(AH 3670 BK 2019)

012457 FT

0060/0193 BMS EN 28/3005/0060/0000  
012457 FT 2 0 28034 0 01 0224+47  
E BR CONOCOC

S 0060/0000 BMSBG 28/3005/0060/0000  
LENGTH(AH 2019 BK 2435)

LC FOR FILER RD

(CONN)

FILER RD

(T347)

EXTRACT DATE: 11/25/2024 ROADWAY MANAGEMENT SYSTEM PAGE NUMBER: 289  
PRINT DATE: 11/26/2024 SLD COUNTY/SR - ANNUAL PRINT COUNTY: FRANKLIN

DIR: B TOTAL LEN: 6.100 MI. DIST: 08-3 SR: 3005  
LEFT MUN: ANTRIM T RIGHT MUN: ANTRIM T

010022 FT

010022 FT 2 0 28034 0 01 0200+21  
0050/0000 LENGTH(AH 2435 BK 2727)

007295 FT

0040/0018 BMSEN 28/3005/0040/0012  
007295 FT 2 0 28034 0 01 0172+94  
TRIB CONOCHO  
0040/0000 BMSBG 28/3005/0040/0012  
LENGTH(AH 2727 BK 2634)

2 0 28034 0 01 0146+68 004661 FT  
GRANT SHOOK RD  
(T348) 0030/0000

004661 FT  
0030/0000 LENGTH(AH 2634 BK 2657)  
0020/2638 GRANT SHOOK RD  
(T348)

002004 FT

002004 FT 2 0 28034 0 01 0120+11  
0020/0000 LENGTH(AH 2657 BK 2004)  
HOFFMAN RD  
0010/1540 (T676)

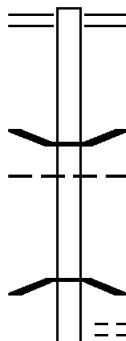
000000 FT

000000 FT 2 0 28034 0 01 0100+07  
NC WO RLEYTOWN RD  
WILLIAMSPORT PK  
(SR3001 SEG 0030/0000)  
MFC BEGIN = D  
0010/0000 LENGTH(AH 2004 BK 0000)

EXTRACT DATE: 11/25/2024 ROADWAY MANAGEMENT SYSTEM PAGE NUMBER: 288  
 PRINT DATE: 11/26/2024 SLD COUNTY/SR - ANNUAL PRINT COUNTY: FRANKLIN  
 DIR: B TOTAL LEN: 2.616 MI. DIST: 08-3 SR: 3004  
 LEFT MUN: ANTRIM T RIGHT MUN: ANTRIM T

013811 FT

012103 FT



013811 FT WORLEYTOWN RD  
 0050/1708 (SR3005 SEG 0070/0000)

0050/0150 BMS EN 28/3004/0050/0000  
 ANTRIM  
 0050/0025 MONTGOMERY T  
 012103 FT 2 0 28002 0 00 0017+10  
 CONOCO CHEAGUE CREEK  
 BMSBG 28/3004/0050/0000  
 LENGTH (AH 1708 BK 3573)  
 CRESTVIEW DR  
 0040/3072 (T660)

EXTRACT DATE: 11/25/2024 ROADWAY MANAGEMENT SYSTEM PAGE NUMBER: 287  
PRINT DATE: 11/26/2024 SLD COUNTY/SR - ANNUAL PRINT COUNTY: FRANKLIN

DIR: B TOTAL LEN: 2.616 MI. DIST: 08-3 SR: 3004  
LEFT MUN: MONTGOMERY T RIGHT MUN: MONTGOMERY T

008530 FT

008530 FT 2 0 28002 0 00 0052+53

BINKLEY RD

(T656)

0040/0000 LENGTH(AH 3573 BK 2649)

2 0 28002 0 00 0079+02 005881 FT

COOL HOLLOW RD

(T334)

0030/0000

COOL HOLLOW RD

(T334)

0020/2264

LONG RD

(T327)

0020/1723

005881 FT

0030/0000 LENGTH(AH 2649 BK 2809)

003072 FT

003072 FT 2 0 28002 0 01 0109+91

0020/0000 LENGTH(AH 2809 BK 3072)

000000 FT

000000 FT 2 0 28002 0 01 0140+63

MERCERSBURG RD

(SR0416 SEG 0060/0000)

NC BI

NO RD

INTER-BK YOUNG RD

(T325)

MFC BEGIN = E

MERSERBURG RD  
(SR0416 SEG 0060/0000) 0010/0000

0010/0000 LENGTH(AH 3072 BK 0000)

EXTRACT DATE: 11/25/2024 ROADWAY MANAGEMENT SYSTEM PAGE NUMBER: 286  
PRINT DATE: 11/26/2024 SLD COUNTY/SR - ANNUAL PRINT COUNTY: FRANKLIN

DIR: B TOTAL LEN: 2.130 MI. DIST: 08-3 SR: 3003  
LEFT MUN: MONTGOMERY T RIGHT MUN: MONTGOMERY T

MERCERSBURG RD 011245 FT  
(SR0416 SEG 0080/0000) 0040/2899

011245 FT MERCERSBURG RD  
0040/2899 (SR0416 SEG 0080/0000)

008346 FT

008346 FT 2 0 28043 0 00 0083+77  
YOUNG RD  
(T325)  
5 0040/0000 LENGTH(AH 2899 BK 1612)

2 0 28043 0 00 0067+34 006734 FT  
HEGE RD  
(T323) 0030/0000

006734 FT  
5 0030/0000 LENGTH(AH 1612 BK 3242)

003492 FT

003492 FT 2 0 28043 0 00 0034+92  
ROYER RD  
(T321)  
5 0020/0000 LENGTH(AH 3242 BK 3492)

000000 FT

000000 FT 2 0 28043 0 00 0000+00  
NC LO CUST LEVEL RD  
INTER-BK MARYLAND STATE LINE  
(STBD)  
MFC BEGIN = E  
5 0010/0000 LENGTH(AH 3492 BK 0000)

EXTRACT DATE: 11/25/2024 ROADWAY MANAGEMENT SYSTEM PAGE NUMBER: 285  
PRINT DATE: 11/26/2024 SLD COUNTY/SR - ANNUAL PRINT COUNTY: FRANKLIN  
DIR: B TOTAL LEN: 9.850 MI. DIST: 08-3 SR: 3002  
LEFT MUN: GREENCASTLE B RIGHT MUN: GREENCASTLE B

LTH AH 000665 BK 000100 7201/0000  
052009 FT

JEFFREY DR  
(BORO)

0190/0726

050041 FT

LC TO WALTER AV  
(CONN)  
WALTER AV  
(BORO)

0180/2340

0180/2187

BAUMGARDNER DR  
(BORO)

0180/1382

047454 FT

CRAIG RD  
(T439)

0170/3144



052009 FT  
7200/0000  
052009 FT  
7194/0000

0190/1968

0190/1825

0190/1188

0190/0371

050041 FT

0190/0000

0180/2187

0180/1175

0180/0535

047454 FT

0180/0000

0170/2145

0170/2019

LTH AH 000665 BK 000100

LTH AH 000100 BK 001968

ANTRIM WY

(SR0011 SEG 0130/0528)

TO 0011/0130 SH

(CONN)

SUNBURST DR

(BORO)

CAROWINDS DR

(BORO)

2 0 28004 0 02 0483+17

LENGTH(AH 1968 BK 2587)

WALTER AV

(BORO)

COLONIAL DR

(T429)

GREENCASTLE

ANTRIM T

2 0 28004 0 01 0455+87

LENGTH(AH 2587 BK 3717)

BMSSEN 28/3002/0170/2019

2 0 28004 0 01 0438+56

MUDDY RUN

BMSBG 28/3002/0170/2019

EXTRACT DATE: 11/25/2024 ROADWAY MANAGEMENT SYSTEM PAGE NUMBER: 284  
PRINT DATE: 11/26/2024 SLD COUNTY/SR - ANNUAL PRINT COUNTY: FRANKLIN

DIR: B TOTAL LEN: 9.850 MI. DIST: 08-3 SR: 3002  
LEFT MUN: ANTRIM T RIGHT MUN: ANTRIM T

043737 FT

043737 FT 2 0 28004 0 01 0418+37  
PARADISE RUN  
STRUCTURE LENGTH 12 FT  
BMSID 28/3002/0170/0000  
LENGTH(AH 3717 BK 2096)

>-----<

5 0170/0000

==

0160/0933 CASTLE GREEN DR  
(T503)

2 0 28004 0 01 0397+28 041641 FT  
STONE BRIDGE RD  
(SR3013 SEG 0010/0000) 0160/0000

041641 FT

==

5 0160/0000 LENGTH(AH 2096 BK 3213)

038428 FT

038428 FT 2 0 28004 0 01 0365+37  
SPORTSMAN RD  
(T423)  
5 0150/0000 LENGTH(AH 3213 BK 3397)

==

2 0 28004 0 01 0331+04 035031 FT  
ENOCH BROWN RD  
(T425) 0140/0000

035031 FT

==

5 0140/0000 LENGTH(AH 3397 BK 2340)

GUITNER RD  
(SR3015 SEG 0010/0000) 0130/0431  
032691 FT

==

032691 FT 2 0 28004 0 01 0307+64  
KUHN RD



EXTRACT DATE: 11/25/2024 ROADWAY MANAGEMENT SYSTEM PAGE NUMBER: 283  
PRINT DATE: 11/26/2024 SLD COUNTY/SR - ANNUAL PRINT COUNTY: FRANKLIN

DIR: B TOTAL LEN: 9.850 MI. DIST: 08-3 SR: 3002  
LEFT MUN: ANTRIM T RIGHT MUN: ANTRIM T

		==		(T340) S 0130/0000 LENGTH(AH 2340 BK 3457)
	029234 FT			029234 FT 2 0 28004 0 00 0250+40 S 0120/0000 LENGTH(AH 3457 BK 2391)
2 0 28004 0 00 0226+72 026843 FT STATLER RD (T433)	0110/0000	==		026843 FT S 0110/0000 LENGTH(AH 2391 BK 3043)
	023800 FT			023800 FT 2 0 28004 0 00 0196+29 S 0100/0000 LENGTH(AH 3043 BK 3499)
				0090/2256 BMS EN 28/3002/0090/2074 ANTRIM 0090/2165 SAINT THOMAS T 2 0 28004 0 00 0190+81 CONOCO CHEAGUE CREEK 0090/2074 BMS BG 28/3002/0090/2074
BULLITT RD (T431)	0090/1790	==		
CEDAR ST (T481)	0090/1000	==		0090/0578 BMS EN 28/3002/0090/0382 2 0 28004 0 00 0174+27

EXTRACT DATE: 11/25/2024 ROADWAY MANAGEMENT SYSTEM PAGE NUMBER: 282  
PRINT DATE: 11/26/2024 SLD COUNTY/SR - ANNUAL PRINT COUNTY: FRANKLIN

DIR: B TOTAL LEN: 9.850 MI. DIST: 08-3 SR: 3002  
LEFT MUN: SAINT THOMAS T RIGHT MUN: SAINT THOMAS T

	020301 FT		0090/0382	BACK CREEK	
			020301 FT	BMSBG 28/3002/0090/0382	
				2 0 28004 0 00 0161+30	
				WARM SPRING RD	
				(SR0995 SEG 0190/1446)	
				NC WILLIAMSON RD	
			INTER-BK	WARM SPRING RD	
				(SR0995 SEG 0190/1446)	
	020301 FT		0090/0000	LTH AH 003499 BK 000100	
			020301 FT		
			7084/0000	LTH AH 000100 BK 002547	
WARM SPRING RD			INTER-AHD	WARM SPRING RD	
(SR0995 SEG 0200/0138)	0080/2547		0080/2547	(SR0995 SEG 0200/0138)	
KENNEDY AV				KENNEDY AV	
(T423)	0080/2082		0080/2082	(T424)	
	017754 FT		017754 FT	2 0 28065 0 00 0176+30	
				SAINT THOMAS	
				PETERS T	
			0080/0000	LENGTH(AH 2547 BK 1855)	
ROCKDALE RD					
(SR3017 SEG 0010/0000)	0070/0882				
2 0 28065 0 00 0157+98	015899 FT		015899 FT		
MEYERS RD					
(T413)	0070/0000		0070/0000	LENGTH(AH 1855 BK 2816)	
	013083 FT		013083 FT	2 0 28065 0 00 0129+78	
				HAWK RD	
				(T418)	
			0060/0000	LENGTH(AH 2816 BK 2973)	

EXTRACT DATE: 11/25/2024 ROADWAY MANAGEMENT SYSTEM PAGE NUMBER: 281  
PRINT DATE: 11/26/2024 SLD COUNTY/SR - ANNUAL PRINT COUNTY: FRANKLIN

DIR: B TOTAL LEN: 9.850 MI. DIST: 08-3 SR: 3002  
LEFT MUN: PETERS T RIGHT MUN: PETERS T

010110 FT

010110 FT 2 0 28065 0 00 0100+05  
S 0050/0000 LENGTH(AH 2973 BK 2455)

007655 FT

007655 FT 2 0 28065 0 00 0075+50

LEMAR RD  
(SR3007 SEG 0102/0000) 0030/2522

LEMAR RD  
(SR3007 SEG 0090/2426)  
NC STITZELLS RD  
S 0040/0000 LENGTH(AH 2455 BK 2592)  
NC LEMAR RD

005063 FT

005063 FT 2 0 28065 0 00 0050+32  
S 0030/0000 LENGTH(AH 2592 BK 2524)

002539 FT

002539 FT 2 0 28065 0 00 0025+08  
S 0020/0000 LENGTH(AH 2524 BK 2539)

2 0 28065 0 00 0000+00 000000 FT  
STEELE AV  
(SR3009 SEG 0160/1745) 0010/0000

0010/0108 FINDLEY RD  
(T332)  
NC KINGSLN  
000000 FT CHURCHILL RD  
(SR3009 SEG 0160/1745)  
MFC BEGIN = D  
S 0010/0000 LENGTH(AH 2539 BK 0000)

EXTRACT DATE: 11/25/2024 ROADWAY MANAGEMENT SYSTEM PAGE NUMBER: 280  
PRINT DATE: 11/26/2024 SLD COUNTY/SR - ANNUAL PRINT COUNTY: FRANKLIN

DIR: B TOTAL LEN: 5.432 MI. DIST: 08-3 SR: 3001  
LEFT MUN: GREENCASTLE B RIGHT MUN: GREENCASTLE B

028680 FT

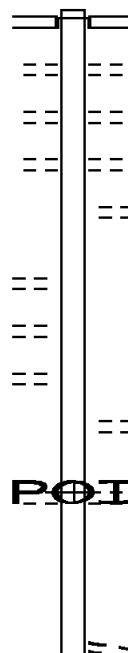
1 0 00887 0 01 0271+13 027596 FT  
DALHGREEN ST  
(BORO)  
HAMILTON LN  
(BORO)  
WILHELM ST  
(BORO)

0120/0000

0110/1488

0110/1245

025833 FT



028470 FT  
INTER-AHD

0120/1084  
0120/0811  
0120/0545  
0120/0274  
0120/0012  
027386 FT

CARLISLE ST  
(BORO)  
BALTIMORE ST  
(SR0016 SEG 0360/1038)  
SPRUCE LN  
(BORO)  
FRANKLIN ST  
(BORO)  
ZIEGLER LN  
(BORO)  
DALHGREEN ST  
(BORO)

5 0120/0000 LENGTH(AH 1084 BK 1763)

0110/1143  
0110/0633

RAILROAD ST  
(BORO)  
(APRA) STRAIT MFG  
LEITERSBURG ST  
(BORO)

5 025623 FT 1 0 00887 0 00 0257+98  
0110/0000 LENGTH(AH 1763 BK 0883)

0100/0183 FROM 0011/0104 SH  
(CONN)

EXTRACT DATE: 11/25/2024 ROADWAY MANAGEMENT SYSTEM PAGE NUMBER: 279  
PRINT DATE: 11/26/2024 SLD COUNTY/SR - ANNUAL PRINT COUNTY: FRANKLIN

DIR: B TOTAL LEN: 5.432 MI. DIST: 08-3 SR: 3001  
LEFT MUN: GREENCASTLE B RIGHT MUN: GREENCASTLE B

TO 0011/0104 SH  
(CONN)

0100/0113

024950 FT

ANTRIM WY  
(SR0011 SEG 0105/1274)  
ANTRIM WY  
(SR0011 SEG 0105/1274)  
GREENCASTLE B

024950 FT  
INTER-AHD

0093/0348

WILLIAMSPORT PK  
(SR9107 SEG 0010/0190)  
1 0 00887 0 00 0246+67 024602 FT  
MFC BEGIN = D  
LENGTH(AH 0348 BK 3159)

0093/0123

0093/0000

WAYBURN ST  
(BORO)

0090/2997

DALLAS DR  
(TWP)

0090/1481

JASON DR  
(TWP)

0090/0461  
021443 FT

GREENCASTLE  
ANTRIM T  
1 0 00887 0 00 0248+71  
MOLLY PITCHER HW  
(SR0011 SEG 0104/0400)  
NC CARLISLE ST  
INTER-BK MOLLY PITCHER HW  
(SR0011 SEG 0105/0405)  
MFC BEGIN = E  
0100/0000 LTH AH 000883 BK 000100  
024740 FT  
7094/0000 LTH AH 000100 BK 000138

INTER-AHD ANTRIM WY  
(SR0011 SEG 0105/1221)  
ANTRIM WY  
(SR0011 SEG 0105/1221)  
GREENCASTLE B

0092/0138  
024602 FT 1 0 00887 0 00 0246+67  
MFC BEGIN = D  
0092/0000 LENGTH(AH 0138 BK 3159)  
TO 0011/0105 SH  
0090/3028 (CONN)

GREENCASTLE  
ANTRIM T

0090/2324  
0090/1670 BARVINCHACK LN  
(T358)

0090/0888 BMS EN 28/3001/0090/0870  
1 0 00887 0 00 0224+51  
T. CONCOCHEA  
0090/0870 BMS BG 28/3001/0090/0870

021443 FT 1 0 00887 0 00 0215+81  
0090/0000 LENGTH(AH 3159 BK 1901)  
LYNN DR  
0080/1476 (T605)

EXTRACT DATE: 11/25/2024 ROADWAY MANAGEMENT SYSTEM PAGE NUMBER: 278  
PRINT DATE: 11/26/2024 SLD COUNTY/SR - ANNUAL PRINT COUNTY: FRANKLIN

DIR: B TOTAL LEN: 5.432 MI. DIST: 08-3 SR: 3001  
LEFT MUN: ANTRIM T RIGHT MUN: ANTRIM T

1 0 00887 0 00 0196+97 019542 FT  
SHANKS CHURCH RD  
(T349) 0080/0000

OLIVE DR  
(T625) 0070/1799  
PRESTON LN  
(TWP) 0070/1281

FARM LN  
(T601) 0070/0241  
016848 FT

PAULMARK AV  
(TWP) 0060/1862

JASPER DR  
(TWP) 0060/0782

013851 FT

1 0 00887 0 00 0117+30 011563 FT  
WEAVER RD  
(T341) 0050/0000

== 0080/1031 LEE DR  
== (T604)  
== 0080/0640 JOY DR  
== (T600)

019542 FT

5 0080/0000 LENGTH(AH 1901 BK 2694)

0070/0010 BMS EN 28/3001/0070/0000  
016848 FT 1 0 00887 0 00 0170+03  
TRIB TO CONO  
5 0070/0000 BMSBG 28/3001/0070/0000  
LENGTH(AH 2694 BK 2997)

0060/0066 BMS EN 28/3001/0060/0048  
1 0 00887 0 00 0140+74  
T CONOCHEAGU  
0060/0048 BMSBG 28/3001/0060/0048  
013851 FT 1 0 00887 0 00 0140+02  
MILNOR RD  
(SR3006 SEG 0010/0000)  
5 0060/0000 LENGTH(AH 2997 BK 2288)

011563 FT

5 0050/0000 LENGTH(AH 2288 BK 2568)

COUNTRYSIDE DR

EXTRACT DATE: 11/25/2024 ROADWAY MANAGEMENT SYSTEM PAGE NUMBER: 277  
PRINT DATE: 11/26/2024 SLD COUNTY/SR - ANNUAL PRINT COUNTY: FRANKLIN

DIR: B TOTAL LEN: 5.432 MI. DIST: 08-3 SR: 3001  
LEFT MUN: ANTRIM T RIGHT MUN: ANTRIM T

PIKESIDE DR  
(T505)

0040/1120

1 0 00887 0 00 0091+62 008995 FT  
HOFFMAN RD  
(T676)

0040/0000

1 0 00887 0 00 0076+94 007527 FT  
WORLEYTOWN RD  
(SR3005 SEG 0010/0000)

0030/0000

1 0 00887 0 00 0039+40 003789 FT  
COSEYTOWN RD  
(T343)

0020/0000

000000 FT

0040/1711 (T657)

0040/0533  
008995 FT

COUNTRYSIDE DR  
(T657)  
HYKES RD  
(T351)

5 0040/0000 LENGTH(AH 2568 BK 1468)  
0030/0950 BMSBN 28/3001/0030/0936  
1 0 00887 0 00 0086+22

0030/0936

TRCONOCOCHCR  
BMSBG 28/3001/0030/0936  
CREEKWOOD DR  
(TWP )

0030/0543  
007527 FT

5 0030/0000 LENGTH(AH 1468 BK 3738)

003789 FT

5 0020/0000 LENGTH(AH 3738 BK 3789)

000000 FT 1 0 00887 0 00 0001+51  
NC WI LLIAMSPORT PK

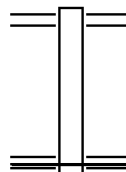
MASON DIXON RD  
(SR0163 SEG 0010/0000)

INTER-BK WILLIAMSPORT PK  
(SR0163 SEG 0010/0000)

5 0010/0000 MFC BEGIN = D  
LENGTH(AH 3789 BK 0000)

EXTRACT DATE: 11/25/2024 ROADWAY MANAGEMENT SYSTEM PAGE NUMBER: 276  
PRINT DATE: 11/26/2024 SLD COUNTY/SR - ANNUAL PRINT COUNTY: FRANKLIN  
DIR: B TOTAL LEN: .051 MI. DIST: 08-3 SR: 2043  
LEFT MUN: WASHINGTON T RIGHT MUN: WASHINGTON T

000269 FT  
000000 FT



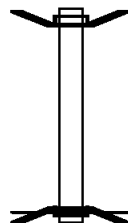
000269 FT BUCHANAN TR  
0012/0269 (SR0016 SEG 0610/1239)  
000000 FT 0 0 00000 0 00 0000+00  
NC OLD ROUTE 16 EXT  
OLD RT 16  
(SR2010 SEG 0010/1002)  
MFC BEGIN = D  
0012/0000 LENGTH(AH 0269 BK 0000)



EXTRACT DATE: 11/25/2024 ROADWAY MANAGEMENT SYSTEM PAGE NUMBER: 275  
PRINT DATE: 11/26/2024 SLD COUNTY/SR - ANNUAL PRINT COUNTY: FRANKLIN  
DIR: B TOTAL LEN: .038 MI. DIST: 08-3 SR: 2042  
LEFT MUN: GUILFORD T RIGHT MUN: GUILFORD T

000200 FT

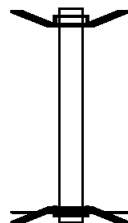
000000 FT



000200 FT BMS EN 28/2042/0010/0000  
INTER-AHD MCKINLEY ST  
0010/0200 (TWP)  
000000 FT 1 0 00799 0 00 0792+33  
NC MC KINLEY ST  
INTER-BK MCKINLEY ST  
(BORO)  
I-81 (NB)  
BMSBG 28/2042/0010/0000  
MFC BEGIN = E  
0010/0000 LENGTH(AH 0200 BK 0000)

EXTRACT DATE: 11/25/2024 ROADWAY MANAGEMENT SYSTEM PAGE NUMBER: 274  
 PRINT DATE: 11/26/2024 SLD COUNTY/SR - ANNUAL PRINT COUNTY: FRANKLIN  
 DIR: B TOTAL LEN: .037 MI. DIST: 08-3 SR: 2040  
 LEFT MUN: GUILFORD T RIGHT MUN: GUILFORD T

000196 FT  
 000000 FT

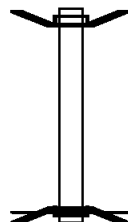


000196 FT BMS EN 28/2040/0010/0000  
 INTER-AHD KRINER RD  
 0010/0196 (T491)  
 000000 FT 1 0 00799 0 00 0696+73  
 NC KRINER RD  
 INTER-BK KRINER RD  
 (T491)  
 I-81 NB  
 BMSBG 28/2040/0010/0000  
 MFC BEGIN = E  
 0010/0000 LENGTH(AH 0196 BK 0000)

EXTRACT DATE: 11/25/2024 ROADWAY MANAGEMENT SYSTEM PAGE NUMBER: 273  
 PRINT DATE: 11/26/2024 SLD COUNTY/SR - ANNUAL PRINT COUNTY: FRANKLIN  
 DIR: B TOTAL LEN: .038 MI. DIST: 08-3 SR: 2038  
 LEFT MUN: GUILFORD T RIGHT MUN: GUILFORD T

000203 FT

000000 FT

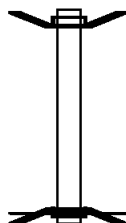


000203 FT BMS EN 28/2038/0010/0000  
 INTER-AHD GUILFORD SPRINGS RD  
 0010/0203 (T467)  
 000000 FT 1 0 00799 0 00 0658+21  
 NC GU ILFORD SPRINGS RD  
 INTER-BK GUILFORD SPRINGS RD  
 (T467)  
 I-81  
 BMSBG 28/2038/0010/0000  
 MFC BEGIN = E  
 0010/0000 LENGTH(AH 0203 BK 0000)

EXTRACT DATE: 11/25/2024 ROADWAY MANAGEMENT SYSTEM PAGE NUMBER: 272  
 PRINT DATE: 11/26/2024 SLD COUNTY/SR - ANNUAL PRINT COUNTY: FRANKLIN  
 DIR: B TOTAL LEN: .042 MI. DIST: 08-3 SR: 2036  
 LEFT MUN: GUILFORD T RIGHT MUN: GUILFORD T

000222 FT

000000 FT

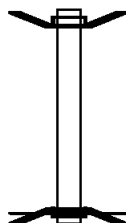


000222 FT BMS EN 28/2036/0010/0000  
 INTER-AHD LIGHTHOUSE RD  
 0010/0222 (T425)  
 000000 FT 1 0 00799 0 00 0596+94  
 NC LIGHTHOUSE RD  
 INTER-BK LIGHTHOUSE RD  
 (T425)  
 I-81 NB  
 BMSBG 28/2036/0010/0000  
 MFC BEGIN = E  
 0010/0000 LENGTH(AH 0222 BK 0000)

EXTRACT DATE: 11/25/2024 ROADWAY MANAGEMENT SYSTEM PAGE NUMBER: 271  
 PRINT DATE: 11/26/2024 SLD COUNTY/SR - ANNUAL PRINT COUNTY: FRANKLIN  
 DIR: B TOTAL LEN: .039 MI. DIST: 08-3 SR: 2034  
 LEFT MUN: GUILFORD T RIGHT MUN: GUILFORD T

000208 FT

000000 FT



000208 FT BMS EN 28/2034/0010/0000  
 INTER-AHD OVERCASH RD  
 0010/0208 (T455)  
 000000 FT 1 0 00799 0 00 0569+68  
 NC OVERCASH RD  
 INTER-BK OVERCASH RD  
 (T455)  
 I-81  
 BMSBG 28/2034/0010/0000  
 MFC BEGIN = E  
 0010/0000 LENGTH(AH 0208 BK 0000)

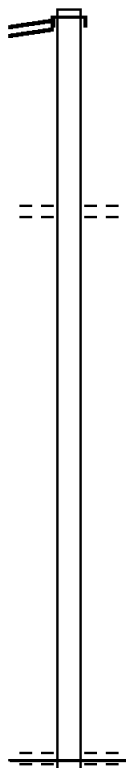
EXTRACT DATE: 11/25/2024 ROADWAY MANAGEMENT SYSTEM PAGE NUMBER: 270  
 PRINT DATE: 11/26/2024 SLD COUNTY/SR - ANNUAL PRINT COUNTY: FRANKLIN  
 DIR: B TOTAL LEN: 1.344 MI. DIST: 08-3 SR: 2033  
 LEFT MUN: GUILFORD T RIGHT MUN: GUILFORD T

MONT ALTO RD  
 (SR2031 SEG 0100/2293) 007095 FT  
 0030/1639

005456 FT

002468 FT

000000 FT



007095 FT  
 INTER-AHD MONT ALTO RD  
 0030/1639 (SR2031 SEG 0100/2293)

005456 FT 2 0 28021 0 00 0055+22  
 BIKLE RD  
 (T501)  
 0030/0000 LENGTH(AH 1639 BK 2988)

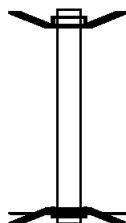
002468 FT 2 0 28021 0 00 0024+68  
 0020/0000 LENGTH(AH 2988 BK 2468)

000000 FT 2 0 28021 0 00 0000+00  
 NC EBY RD  
 (TBK SR 2020) DUFFIELD  
 (TWP)  
 MFC BEGIN = E  
 0010/0000 LENGTH(AH 2468 BK 0000)

EXTRACT DATE: 11/25/2024 ROADWAY MANAGEMENT SYSTEM PAGE NUMBER: 269  
 PRINT DATE: 11/26/2024 SLD COUNTY/SR - ANNUAL PRINT COUNTY: FRANKLIN  
 DIR: B TOTAL LEN: .042 MI. DIST: 08-3 SR: 2032  
 LEFT MUN: GUILFORD T RIGHT MUN: GUILFORD T

000222 FT

000000 FT



000222 FT BMS EN 28/2032/0010/0000  
 INTER-AHD ALLEMAN RD  
 0010/0222 (T452)  
 000000 FT 1 0 00799 0 00 0543+38  
 NC ALLEMAN RD  
 INTER-BK ALLEMAN RD  
 (T452)  
 I-81  
 BMS BG 28/2032/0010/0000  
 MFC BEGIN = E  
 0010/0000 LENGTH(AH 0222 BK 0000)

EXTRACT DATE: 11/25/2024 ROADWAY MANAGEMENT SYSTEM PAGE NUMBER: 268  
PRINT DATE: 11/26/2024 SLD COUNTY/SR - ANNUAL PRINT COUNTY: FRANKLIN  
DIR: B TOTAL LEN: 5.664 MI. DIST: 08-3 SR: 2031  
LEFT MUN: GREENE T RIGHT MUN: GREENE T

029908 FT



029908 FT  
INTER-AHD COLD SPRING RD  
(T516)  
MAIN ST



EXTRACT DATE: 11/25/2024 ROADWAY MANAGEMENT SYSTEM PAGE NUMBER: 267  
PRINT DATE: 11/26/2024 SLD COUNTY/SR - ANNUAL PRINT COUNTY: FRANKLIN

DIR: B TOTAL LEN: 5.664 MI. DIST: 08-3 SR: 2031  
LEFT MUN: GREENE T RIGHT MUN: GREENE T

1 0 00522 0 00 0273+69 028063 FT  
LINCOLN DR  
(T509)  
WILKSON LN  
(T507)  
HICKORY DR  
(T419)

025070 FT

022207 FT

0120/1845 (SR1008 SEG 0050/0420)  
FAYETTEVILLE E.S. DR  
0120/1480 (GOVT)  
FAYETTEVILLE E.S. DR  
0120/1127 (GOVT)  
LINCOLN HW  
(SR0030 SEG 0530/0000)  
0120/0590 GREENE  
0120/0297 GUILFORD T  
MOYLE DR  
0120/0108 (T413)  
028063 FT  
0120/0000 LENGTH(AH 1845 BK 2993)  
0110/2738  
0110/1845  
0110/1515 GARDEN LN  
(T581)  
0110/0016 BMS EN 28/2031/0110/0000  
025070 FT 1 0 00522 0 00 0243+71  
T.CONOCOCHEA  
0110/0000 BMSBG 28/2031/0110/0000  
LENGTH(AH 2993 BK 2863)  
EBY RD  
0100/2293 (SR2033 SEG 0030/1639)  
022207 FT 1 0 00522 0 00 0215+62  
BIKLE RD  
(T501)  
0100/0000 LENGTH(AH 2863 BK 2624)  
0090/2155 BMS EN 28/2031/0090/2124  
1 0 00522 0 00 0210+03  
TRIB.CONOCOC  
0090/2124 BMSBG 28/2031/0090/2124

EXTRACT DATE: 11/25/2024 ROADWAY MANAGEMENT SYSTEM PAGE NUMBER: 266  
PRINT DATE: 11/26/2024 SLD COUNTY/SR - ANNUAL PRINT COUNTY: FRANKLIN

DIR: B TOTAL LEN: 5.664 MI. DIST: 08-3 SR: 2031  
LEFT MUN: GUILFORD T RIGHT MUN: GUILFORD T

1 0 00522 0 00 0188+78 019583 FT  
SPRING RD  
(T499) 0090/0000

019583 FT

5 0090/0000 LENGTH(AH 2624 BK 3405)

016178 FT  
NEW FRANKLIN RD  
(SR2020 SEG 0180/2825) 0080/0000  
BRECHBILL LOOP RD  
(T498) 0070/2994

016178 FT 1 0 00522 0 00 0155+03  
DUFFIELD RD (TBK)

5 0080/0000 LENGTH(AH 3405 BK 3113)

013065 FT  
FETTERHOFF CHAPEL RD  
(SR2021 SEG 0170/3801) 0060/1784

013065 FT 1 0 00522 0 00 0124+10  
5 0070/0000 LENGTH(AH 3113 BK 2385)

0060/1525 BMS EN 28/2031/0060/1510  
1 0 00522 0 00 0115+35  
TRIB W BR ANTIETAM CREE  
0060/1510 BMSBG 28/2031/0060/1510

010680 FT

010680 FT 1 0 00522 0 00 0100+25  
5 0060/0000 LENGTH(AH 2385 BK 2628)

0050/1092 HOMESTEAD DR  
(PRDR)

EXTRACT DATE: 11/25/2024 ROADWAY MANAGEMENT SYSTEM PAGE NUMBER: 265  
PRINT DATE: 11/26/2024 SLD COUNTY/SR - ANNUAL PRINT COUNTY: FRANKLIN

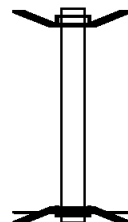
DIR: B TOTAL LEN: 5.664 MI. DIST: 08-3 SR: 2031  
LEFT MUN: GUILFORD T RIGHT MUN: GUILFORD T

008052 FT		008052 FT 1 0 00522 0 00 0073+83
		0050/0000 LENGTH(AH 2628 BK 2040)
1 0 00522 0 00 0053+43 006012 FT		006012 FT PENN NATIONAL DR
YOHE RD		(T401)
(T401)	== ==	0040/0000 LENGTH(AH 2040 BK 2850)
003162 FT		003162 FT 1 0 00522 0 00 0024+93
		0030/0000 LENGTH(AH 2850 BK 2862)
		0020/1332 GUILFORD
		QUINCY T
000300 FT		0020/0017 BMS EN 28/2031/0020/0000
		000300 FT 1 0 00522 0 00 0000+00
		NC MONT ALTO RD
		BR ANTIETAM
		BMSBG 28/2031/0020/0000
		QUINCY
		MONT ALTO B
		0020/0000 LENGTH(AH 2862 BK 0300)
PENN ST		
(BORO)		
TO 0997/0210 SH		
(CONN)		
0012/0276	==	
0012/0060	==	
0 0 00000 0 00 0000+00 000000 FT		
MAIN ST		
(SR0997 SEG 0230/0000) 0012/0000		
		NC ASH ST
		MAIN ST
		(SR0997 SEG 0230/0000)
		PARK ST
		(SR0233 SEG 0010/0000)
		MFC BEGIN = D
		0012/0000 LENGTH(AH 0300 BK 0000)

EXTRACT DATE: 11/25/2024 ROADWAY MANAGEMENT SYSTEM PAGE NUMBER: 264  
 PRINT DATE: 11/26/2024 SLD COUNTY/SR - ANNUAL PRINT COUNTY: FRANKLIN  
 DIR: B TOTAL LEN: .042 MI. DIST: 08-3 SR: 2030  
 LEFT MUN: ANTRIM T RIGHT MUN: ANTRIM T

000221 FT


000000 FT



000221 FT BMS EN 28/2030/0010/0000  
 INTER-AHD ZARGER RD  
 0010/0221 (T437)  
 000000 FT 1 0 00799 0 00 0364+99  
 NC ZARGER RD  
 INTER-BK ZARGER RD  
 (T437)  
 I-81 NB  
 BMSBG 28/2030/0010/0000  
 MFC BEGIN = E  
 0010/0000 LENGTH(AH 0221 BK 0000)

EXTRACT DATE: 11/25/2024 ROADWAY MANAGEMENT SYSTEM PAGE NUMBER: 263  
PRINT DATE: 11/26/2024 SLD COUNTY/SR - ANNUAL PRINT COUNTY: FRANKLIN

DIR: B TOTAL LEN: 4.924 MI. DIST: 08-3 SR: 2029  
LEFT MUN: GUILFORD T RIGHT MUN: GUILFORD T

	025999 FT		025999 FT	LINCOLN HW (SR0030 SEG 0433/0000) (SR0030 SEG 0432/0000)
			0110/1121	
	024878 FT			FALLING SPR. STRUCTURE LENGTH 17 FT BMSID 28/2029/0110/0504 2 0 28003 0 03 0917+34 5 0110/0000 LENGTH(AH 1121 BK 1878)
WILLOW ST (T589)	0100/1198			
2 0 28003 0 03 0898+81 SHADYSIDE DR (T514)	023000 FT 0100/0000			
			023000 FT	
			5 0100/0000	LENGTH(AH 1878 BK 2807)
			0090/1745	QUARRY RD (T514)
	020193 FT		020193 FT	2 0 28003 0 03 0870+74 EDWARDS AV (T518)
CIDER PRESS RD				

EXTRACT DATE: 11/25/2024 ROADWAY MANAGEMENT SYSTEM PAGE NUMBER: 262  
PRINT DATE: 11/26/2024 SLD COUNTY/SR - ANNUAL PRINT COUNTY: FRANKLIN

DIR: B TOTAL LEN: 4.924 MI.  
LEFT MUN: GUILFORD T

DIST: 08-3 SR: 2029  
RIGHT MUN: GUILFORD T

(SR2027 SEG 0040/3238) 0090/0000  
FALLING SPRING E.S. DR  
(GOVT) 0080/2185  
FALLING SPRING E.S. DR  
(GOVT) 0080/1815

0090/0000 LENGTH(AH 2807 BK 2712)

2 0 28003 0 03 0843+73 017481 FT  
CARRETA DR  
(PRDR) 0080/0000

017481 FT GARMAN DR  
(T515)  
0080/0000 LENGTH(AH 2712 BK 2408)  
0070/2117 BMSSEN 28/2029/0070/2069  
2 0 28003 0 03 0840+34  
FALLING SPR.  
0070/2095 BMSBG 28/2029/0070/2069

2 0 28003 0 03 0819+65 015073 FT  
SPRINGVIEW DR  
(T486) 0070/0000

015073 FT  
0070/0000 LENGTH(AH 2408 BK 2082)  
0060/1851 BMSSEN 28/2029/0060/1781  
2 0 28003 0 03 0816+57  
FALLING SPR.  
0060/1781 BMSBG 28/2029/0060/1781

2 0 28003 0 03 0798+91 012991 FT  
NEWCOMER RD  
(T488) 0060/0000

012991 FT BRIAR LN  
(T468)  
0060/0000 LENGTH(AH 2082 BK 2008)

010983 FT

0050/0325 BMSSEN 28/2029/0050/0314  
2 0 28003 0 03 0781+47  
TR FALLING S  
0050/0314 BMSBG 28/2029/0050/0314  
STONYBRIDGE DR  
0050/0230 (T440)  
010983 FT 2 0 28003 0 03 0778+33  
SPRING RD  
(T505)  
0050/0000 LENGTH(AH 2008 BK 1906)

DIR: B MUN: GUILFORD T TOTAL LEN: 4.924 MI. DIST: 08-3 SR: 2029  
LEFT MUN: GUILFORD T RIGHT MUN: GUILFORD T

0040 / 1327 ==

== 0040/0383 KENNEDY CT  
(T411)

0040/0345  
009077 FT

009077 FT 2 0 28003 0 02 0757+13  
S 0040/0000 LENGTH(AH 1906 BK 3254)  
MEADOW GREEN LN  
0030/3150 (T683)

0030/3150 ==

0030/3150

0030/0000


005823 FT

0030/0000 LENGTH(AH 3254 BK 3089)

0020/0000

002734 FT

0020/0000 LENGTH(AH 3089 BK 2734)

0010/0000 

```

      NC FALLING SPRING RD
INTER-BK NEW FRANKLIN RD
000000 FT (SR2020 SEG 0180/2775)
      MFC BEGIN = D
0010/0000 LENGTH(AH 2734 BK 0000)

```

EXTRACT DATE: 11/25/2024 ROADWAY MANAGEMENT SYSTEM PAGE NUMBER: 260  
PRINT DATE: 11/26/2024 SLD COUNTY/SR - ANNUAL PRINT COUNTY: FRANKLIN

DIR: B TOTAL LEN: .887 MI. DIST: 08-3 SR: 2028  
LEFT MUN: GREENE T RIGHT MUN: GREENE T

004681 FT

004681 FT AH-ADAMS (01)  
INTER-AHD GOLF COURSE RD  
0020/2085 (SR4011 SEG 0010/0000)

002596 FT

002596 FT 2 0 28077 0 00 0027+96  
LENGTH(AH 2085 BK 2596)  
NEW BALTIMORE RD  
0010/2060 (T502)

000000 FT

000000 FT 2 0 28077 0 00 0002+17  
ROCKY MOUNTAIN RD  
(SR0233 SEG 0190/2352)

ROCKY MOUNTAIN RD  
(SR0233 SEG 0190/2352) 0010/0000

NC GO LF COURSE RD  
MFC BEGIN = E  
0010/0000 LENGTH(AH 2596 BK 0000)



EXTRACT DATE: 11/25/2024 ROADWAY MANAGEMENT SYSTEM PAGE NUMBER: 259  
PRINT DATE: 11/26/2024 SLD COUNTY/SR - ANNUAL PRINT COUNTY: FRANKLIN

DIR: B TOTAL LEN: 2.030 MI. DIST: 08-3 SR: 2027  
LEFT MUN: GUILFORD T RIGHT MUN: GUILFORD T

010721 FT

010721 FT  
INTER-AHD EDWARDS AV  
(T518)  
FALLING SPRING RD  
0040/3238 (SR2029 SEG 0090/0000)

KUNKLE DR  
(T750)

0040/1774 ==

STANLEY AVE ET  
(T553)

0040/0791 ==  
007483 FT

007483 FT 2 0 28053 0 00 0075+02  
5 0040/0000 LENGTH(AH 3238 BK 2182)

GARBER RD  
(T489)

0030/0170 ==  
005301 FT

005301 FT 2 0 28053 0 00 0053+01  
HENRY LN  
(T418)  
5 0030/0000 LENGTH(AH 2182 BK 2821)

002480 FT

002480 FT 2 0 28053 0 00 0024+80  
5 0020/0000 LENGTH(AH 2821 BK 2480)

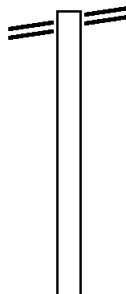
2 0 28053 0 00 0000+00 000000 FT  
WAYNE HW  
(SR0316 SEG 0300/0000) 0010/0000

NC CIDER PRESS RD  
000000 FT WAYNE HW  
(SR0316 SEG 0300/0000)  
MFC BEGIN = E  
5 0010/0000 LENGTH(AH 2480 BK 0000)

EXTRACT DATE: 11/25/2024 ROADWAY MANAGEMENT SYSTEM PAGE NUMBER: 258  
PRINT DATE: 11/26/2024 SLD COUNTY/SR - ANNUAL PRINT COUNTY: FRANKLIN  
DIR: B TOTAL LEN: 2.317 MI. DIST: 08-3 SR: 2026  
LEFT MUN: QUINCY T RIGHT MUN: QUINCY T

WHITE PINE RD 012236 FT  
(SR2024 SEG 0060/0000) 0050/3124

009112 FT



012236 FT WHITE PINE RD  
0050/3124 (SR2024 SEG 0060/0000)

009112 FT 2 0 28050 0 00 0092+39  
5 0050/0000 LENGTH(AH 3124 BK 3118)

EXTRACT DATE: 11/25/2024 ROADWAY MANAGEMENT SYSTEM PAGE NUMBER: 257  
PRINT DATE: 11/26/2024 SLD COUNTY/SR - ANNUAL PRINT COUNTY: FRANKLIN

DIR: B TOTAL LEN: 2.317 MI. DIST: 08-3 SR: 2026  
LEFT MUN: QUINCY T RIGHT MUN: QUINCY T

BAKER RD  
(T542)

0040/2520

==

0040/2450 QUINCY  
GUILFORD T

NEW BALTIMORE RD  
(T502)

0040/0025  
005994 FT

==

005994 FT 2 0 28050 0 00 0060+60  
SPRUCE ST

==

0040/0000 LENGTH(AH 3118 BK 1850)

004144 FT

==

0030/0014 BMSEN 28/2026/0030/0000  
004144 FT 2 0 28050 0 00 0042+10

==

0030/0000 RACON CREEK  
BMSBG 28/2026/0030/0000  
LENGTH(AH 1850 BK 2127)

STATE FOREST RD  
(FRST)

0020/1977

==

CORAL RIDGE RD  
(T503)

0020/0669  
002017 FT

==

002017 FT 2 0 28050 0 00 0020+79  
GUILFORD

==

0020/0000 QUINCY T  
LENGTH(AH 2127 BK 2017)

000000 FT

==

000000 FT 2 0 28050 0 00 0000+62  
NC LOOP RD

==

0010/0000 SOUTH MOUNTAIN RD  
(SR2024 SEG 0030/0745)  
MFC BEGIN = D  
LENGTH(AH 2017 BK 0000)

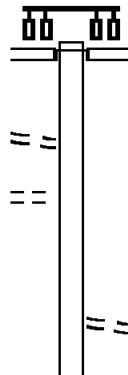
EXTRACT DATE: 11/25/2024 ROADWAY MANAGEMENT SYSTEM PAGE NUMBER: 256  
PRINT DATE: 11/26/2024 SLD COUNTY/SR - ANNUAL PRINT COUNTY: FRANKLIN  
DIR: B TOTAL LEN: 7.065 MI. DIST: 08-3 SR: 2025  
LEFT MUN: GUILFORD T RIGHT MUN: GUILFORD T

037301 FT

CHURCH LN  
(T397)  
HONEY ROCK RD  
(T601)

0150/1808  
0150/1398

2 0 28080 0 00 0171+26 034469 FT  
HARTZOK RD



037301 FT  
INTER-AHD

CHURCH RD  
(T495)  
WAYNE HW  
(SR0316 SEG 0250/0000)

0150/2832

0150/0035  
034469 FT  
ROCK HILL RD  
(T398)

EXTRACT DATE: 11/25/2024 ROADWAY MANAGEMENT SYSTEM PAGE NUMBER: 255  
PRINT DATE: 11/26/2024 SLD COUNTY/SR - ANNUAL PRINT COUNTY: FRANKLIN

DIR: B TOTAL LEN: 7.065 MI. DIST: 08-3 SR: 2025  
LEFT MUN: GUILFORD T RIGHT MUN: GUILFORD T

(T449)	0150/0000	==	5 0150/0000 LENGTH(AH 2832 BK 2638)
		--	GUILFORD
			0140/1859 QUINCY T
	031831 FT		031831 FT 2 0 28080 0 00 0145+48
			5 0140/0000 LENGTH(AH 2638 BK 2577)
	029254 FT	--	QUINCY
			0130/0466 ANTRIM T
			029254 FT 2 0 28080 0 00 0119+71
			5 0130/0000 LENGTH(AH 2577 BK 2521)
2 0 28080 0 00 0094+50 026733 FT			026733 FT
MARION RD			5 0120/0000 LENGTH(AH 2521 BK 2129)
(T447)	0120/0000	==	MURRAY RD
		==	0110/1474 (T454)
	024604 FT		024604 FT 2 0 28080 0 00 0073+21
			5 0110/0000 LENGTH(AH 2129 BK 2494)
	022110 FT		022110 FT 2 0 28080 0 00 0048+27
			5 0100/0000 LENGTH(AH 2494 BK 2413)

EXTRACT DATE: 11/25/2024 ROADWAY MANAGEMENT SYSTEM PAGE NUMBER: 254  
PRINT DATE: 11/26/2024 SLD COUNTY/SR - ANNUAL PRINT COUNTY: FRANKLIN

DIR: B TOTAL LEN: 7.065 MI. DIST: 08-3 SR: 2025  
LEFT MUN: ANTRIM T RIGHT MUN: ANTRIM T

019697 FT		019697 FT 2 0 28080 0 00 0024+14 S 0090/0000 LENGTH(AH 2413 BK 2389)
017308 FT		017308 FT 2 0 28080 0 00 0000+00 CLAY HILL RD (SR2016 SEG 0110/0403)
017308 FT		INTER-BK GRINDSTONE HILL RD (SR2016 SEG 0110/0403)
CLAY HILL RD (SR2016 SEG 0110/0000)	0070/1777	S 0080/0000 LTH AH 002389 BK 000364 017308 FT 7074/0000 LTH AH 000364 BK 001777 INTER-AHD GRINDSTONE HILL RD 0070/1777 (SR2016 SEG 0110/0000) LONG LN 0070/1421 (T442)
015531 FT		015531 FT 2 0 28031 0 00 0154+81 S 0070/0000 LENGTH(AH 1777 BK 1573)
013958 FT		013958 FT 2 0 28031 0 00 0139+57 PHILLIPPY RD (T445)
		S 0060/0000 LENGTH(AH 1573 BK 2949)
		0050/1797 BMS EN 28/2025/0050/1789 2 0 28031 0 00 0127+97 TR MUDDY RUN
		0050/1789 BMS BG 28/2025/0050/1789
011009 FT		011009 FT 2 0 28031 0 00 0110+08 S 0050/0000 LENGTH(AH 2949 BK 2359)

EXTRACT DATE: 11/25/2024 ROADWAY MANAGEMENT SYSTEM PAGE NUMBER: 253  
PRINT DATE: 11/26/2024 SLD COUNTY/SR - ANNUAL PRINT COUNTY: FRANKLIN

DIR: B TOTAL LEN: 7.065 MI. DIST: 08-3 SR: 2025  
LEFT MUN: ANTRIM T RIGHT MUN: ANTRIM T

2 0 28031 0 00 0086+50 008650 FT  
MCLANAHAN RD  
(T440) 0040/0000

ZARGER RD  
(T437) 0030/1580

005187 FT

002630 FT

000000 FT

BUCHANAN TR  
(SR0016 SEG 0400/1378) 0010/0000

008650 FT

5 0040/0000 LENGTH(AH 2359 BK 3463)

005187 FT 2 0 28031 0 00 0051+87  
RESERVOIR RD  
(T441)

5 0030/0000 LENGTH(AH 3463 BK 2557)

002630 FT 2 0 28031 0 00 0026+30  
5 0020/0000 LENGTH(AH 2557 BK 2630)

0010/1774 RYAN LN  
(T431)

0010/0967 TOWER DR  
(T475)

000000 FT 2 0 28031 0 00 0000+00  
BUCHANAN TR  
(SR0016 SEG 0400/1378)  
NC GRINDSTONE HILL RD

INTER-BK GRINDSTONE HILL RD  
(TWP)

5 0010/0000 MFC BEGIN = D  
LENGTH(AH 2630 BK 0000)

EXTRACT DATE: 11/25/2024 ROADWAY MANAGEMENT SYSTEM PAGE NUMBER: 252  
PRINT DATE: 11/26/2024 SLD COUNTY/SR - ANNUAL PRINT COUNTY: FRANKLIN  
DIR: B TOTAL LEN: 2.497 MI. DIST: 08-3 SR: 2024  
LEFT MUN: QUINCY T RIGHT MUN: QUINCY T

013186 FT	013186 FT	INTER-AHD NEWMAN RD
	0060/1526	(T304)
2 0 28022 0 00 0116+82 011660 FT	011660 FT	
LOOP RD		
(SR2026 SEG 0050/3124) 0060/0000	0060/0000	LENGTH(AH 1526 BK 2199)
009461 FT	009461 FT	2 0 28022 0 00 0094+85
		OLD FORGE RD
		(T378)
	0050/0000	LENGTH(AH 2199 BK 2181)



EXTRACT DATE: 11/25/2024 ROADWAY MANAGEMENT SYSTEM PAGE NUMBER: 251  
PRINT DATE: 11/26/2024 SLD COUNTY/SR - ANNUAL PRINT COUNTY: FRANKLIN

DIR: B TOTAL LEN: 2.497 MI. DIST: 08-3 SR: 2024  
LEFT MUN: QUINCY T RIGHT MUN: QUINCY T

2 0 28022 0 00 0073+04 007280 FT  
SPRUCE RD  
(T304) 0040/0000

LOOP RD  
(SR2026 SEG 0010/0000) 0030/0745  
004962 FT

FAHRNEY RD  
(PRDR) 0020/1090

WHITE PINE LN  
(PRDR) 0020/0367  
002488 FT

CORAL RIDGE RD  
(T403) 0010/1106

ROCKY MOUNTAIN RD  
(SR0233 SEG 0110/0000) 0010/0000

== 0040/1394 CARBAUGH RD  
(T504)

007280 FT

5 0040/0000 LENGTH(AH 2181 BK 2318)

== 0030/0810 DIXON RD  
(T503)

5 0030/0000 004962 FT 2 0 28022 0 00 0049+62  
LENGTH(AH 2318 BK 2474)

== 0020/1033 S.MT RESTORATION CENTER  
(GOVT)

5 0020/0000 002488 FT 2 0 28022 0 00 0024+88  
LENGTH(AH 2474 BK 2488)

== 0010/1530 SNOWY MOUNTAIN RD  
(TWP)

0010/0835 QUINCY  
GUILFORD T

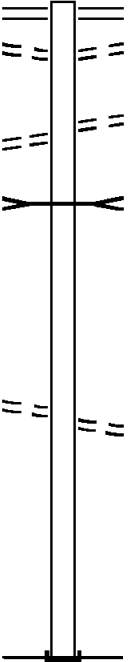
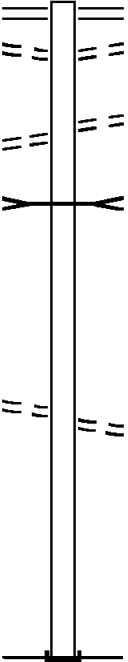
0010/0218 BMS EN 28/2024/0010/0204  
0 0 00000 0 00 0000+00

0010/0204 ROCKY MTN CK  
BMSBG 28/2024/0010/0204  
000000 FT 2 0 28022 0 00 0000+00

NC SOUTH MOUNTAIN RD  
SR 0233  
INTER-BK (SR0233 SEG 0110/0000)  
MFC BEGIN = D

5 0010/0000 LENGTH(AH 2488 BK 0000)

EXTRACT DATE: 11/25/2024 ROADWAY MANAGEMENT SYSTEM PAGE NUMBER: 250  
PRINT DATE: 11/26/2024 SLD COUNTY/SR - ANNUAL PRINT COUNTY: FRANKLIN  
DIR: B TOTAL LEN: 1.001 MI. DIST: 08-3 SR: 2023  
LEFT MUN: WASHINGTON T RIGHT MUN: WASHINGTON T

FROM 0016/0690 SH (CONN) WYNDHAM AV (T377)	005287 FT		005287 FT	BUCHANAN TR
	0020/2636		0020/2755	(SR0016 SEG 0690/1064)
	0020/2004		0020/2636	(CONN)
PENNSERSVILLE RD (T378)	002532 FT		0020/2004	WYNDHAM AV (T377)
	0010/1746		0020/1595	RED RUN STRUCTURE LENGTH 10 FT BMSID 28/2023/0020/1595
	000000 FT		002532 FT	1 0 01047 0 00 0025+06
			0020/0000	LENGTH(AH 2755 BK 2532)
			0010/1746	PENNSERSVILLE RD (T378)
			000000 FT	1 0 01047 0 00 0000+00
			INTER-BK	NC FORT RICHIE ACCESS RD (STBD) MARYLAND STATE LINE MFC BEGIN = D
			0010/0000	LENGTH(AH 2532 BK 0000)

EXTRACT DATE: 11/25/2024 ROADWAY MANAGEMENT SYSTEM PAGE NUMBER: 249  
PRINT DATE: 11/26/2024 SLD COUNTY/SR - ANNUAL PRINT COUNTY: FRANKLIN  
DIR: B TOTAL LEN: 8.750 MI. DIST: 08-3 SR: 2021  
LEFT MUN: GUILFORD T RIGHT MUN: GUILFORD T

046199 FT

046199 FT MONT ALTO RD

EXTRACT DATE: 11/25/2024 ROADWAY MANAGEMENT SYSTEM PAGE NUMBER: 248  
PRINT DATE: 11/26/2024 SLD COUNTY/SR - ANNUAL PRINT COUNTY: FRANKLIN

DIR: B TOTAL LEN: 8.750 MI. DIST: 08-3 SR: 2021  
LEFT MUN: GUILFORD T RIGHT MUN: GUILFORD T

DAIRY RD  
(T404)

0170/2192

HAULMAN RD  
(T498)

0170/1030

042398 FT

0170/3801 (SR2031 SEG 0060/1784)

042398 FT 2 0 28003 0 02 0628+63

CHAPEL RD  
(T498)

0170/0000 LENGTH(AH 3801 BK 3180)

039218 FT

039218 FT 2 0 28003 0 02 0596+78

ALTENWALD RD  
(T400)

0160/0000 LENGTH(AH 3180 BK 3713)

2 0 28003 0 02 0559+65 035505 FT  
MCKENZIE RD  
(T496)

0150/0000

035505 FT

0150/0000 LENGTH(AH 3713 BK 3851)

DIR: B TOTAL LEN: 8.750 MI. DIST: 08-3 SR: 2021  
LEFT MUN: GUILFORD T RIGHT MUN: GUILFORD T

EXTRACT DATE: 11/25/2024 ROADWAY MANAGEMENT SYSTEM PAGE NUMBER: 246  
PRINT DATE: 11/26/2024 SLD COUNTY/SR - ANNUAL PRINT COUNTY: FRANKLIN

DIR: B TOTAL LEN: 8.750 MI. DIST: 08-3 SR: 2021  
LEFT MUN: QUINCY T RIGHT MUN: QUINCY T

2 0 28003 0 01 0421+97 021823 FT		021823 FT	
GREEN CORNER RD		5 0100/0000 LENGTH(AH 2231 BK 2003)	
(T392)	0100/0000 ==	0090/1807 GREEN CORNER RD ET	
		(T392)	
MURRAY RD	0090/0920 ==		
(T447)			
	019820 FT	019820 FT 2 0 28003 0 01 0401+94	
		HELMAN RD	
		(T396)	
		5 0090/0000 LENGTH(AH 2003 BK 3186)	
		0080/1428 QUINCY	
		ANTRIM T	
	016634 FT	016634 FT 2 0 28003 0 01 0370+08	
		5 0080/0000 LENGTH(AH 3186 BK 2879)	
	013755 FT	013755 FT 2 0 28003 0 01 0341+29	
		CLAYHILL RD	
		(SR2016 SEG 0130/0000)	
		5 0070/0000 LENGTH(AH 2879 BK 2147)	
	011608 FT	011608 FT 2 0 28003 0 01 0320+18	
		5 0060/0000 LENGTH(AH 2147 BK 2335)	

EXTRACT DATE: 11/25/2024 ROADWAY MANAGEMENT SYSTEM PAGE NUMBER: 245  
PRINT DATE: 11/26/2024 SLD COUNTY/SR - ANNUAL PRINT COUNTY: FRANKLIN

DIR: B TOTAL LEN: 8.750 MI. DIST: 08-3 SR: 2021  
LEFT MUN: ANTRIM T RIGHT MUN: ANTRIM T

2 0 28003 0 01 0296+83 009273 FT  
PHILLIPPY RD  
(T455) 0050/0000

==

009273 FT  
[S] 0050/0000 LENGTH(AH 2335 BK 2766)

006507 FT

006507 FT 2 0 28003 0 01 0269+17  
[S] 0040/0000 LENGTH(AH 2766 BK 2427)

004080 FT

==

004080 FT 2 0 28003 0 01 0244+90  
STULL RD  
(T683)  
[S] 0030/0000 LENGTH(AH 2427 BK 2358)

BURKHOLDER RD  
(T443)

0020/0618

==

001722 FT

==

0020/0289 HARMONY RD  
(PRDR)  
001722 FT 2 0 28003 0 01 0221+32  
[S] 0020/0000 LENGTH(AH 2358 BK 1722)

000000 FT

000000 FT 2 0 28003 0 01 0204+10  
NC HADES CHURCH RD  
BUCHANAN TR  
(SRO016 SEG 0440/1360)  
MFC BEGIN = E  
[S] 0010/0000 LENGTH(AH 1722 BK 0000)

EXTRACT DATE: 11/25/2024 ROADWAY MANAGEMENT SYSTEM PAGE NUMBER: 244  
PRINT DATE: 11/26/2024 SLD COUNTY/SR - ANNUAL PRINT COUNTY: FRANKLIN  
DIR: B TOTAL LEN: 5.319 MI. DIST: 08-3 SR: 2020  
LEFT MUN: GUILFORD T RIGHT MUN: GUILFORD T

028082 FT  
028082 FT  
028082 FT



028082 FT  
7220/0000 LENGTH(AH 2557 BK 2498)  
028082 FT  
7210/0000 LENGTH(AH 2498 BK 2424)  
028082 FT  
7202/0000 LENGTH(AH 2424 BK 0010)  
BMS EN 28/2020/0200/0000



EXTRACT DATE: 11/25/2024 ROADWAY MANAGEMENT SYSTEM PAGE NUMBER: 243  
PRINT DATE: 11/26/2024 SLD COUNTY/SR - ANNUAL PRINT COUNTY: FRANKLIN

DIR: B TOTAL LEN: 5.319 MI. DIST: 08-3 SR: 2020  
LEFT MUN: GUILFORD T RIGHT MUN: GUILFORD T

	028072 FT	INTER-AHD DUFFIELD RD (TBK) 0200/0010 (TWP) 028072 FT 2 0 28020 0 01 0375+71 NC DU DUFFIELD RD INTER-BK DUFFIELD RD (TBK) (TWP) TRIB CONOCOC BMSBG 28/2020/0200/0000
	028072 FT	5 0200/0000 028072 FT LENGTH(AH 0010 BK 2925) 7190/0000 LENGTH(AH 2925 BK 2825) INTER-AHD DUFFIELD RD (TWP) MONT ALTO RD 0180/2825 (SR2031 SEG 0080/0000)
FALLING SPRING RD (SR2029 SEG 0010/0000)	0180/2775	
	025247 FT	5 025247 FT 2 0 28020 0 01 0318+42 0180/0000 LENGTH(AH 2825 BK 2495)
WILES RD (T497)	0170/1380	BRECHBILL LOOP RD (T498) 0170/0800
	022752 FT	022752 FT 2 0 28020 0 01 0293+77 CHURCH RD (T495) 5 0170/0000 LENGTH(AH 2495 BK 2369)
	020383 FT	020383 FT 2 0 28020 0 01 0270+08 5 0160/0000 LENGTH(AH 2369 BK 2284)

EXTRACT DATE: 11/25/2024 ROADWAY MANAGEMENT SYSTEM PAGE NUMBER: 242  
PRINT DATE: 11/26/2024 SLD COUNTY/SR - ANNUAL PRINT COUNTY: FRANKLIN

DIR: B TOTAL LEN: 5.319 MI. DIST: 08-3 SR: 2020  
LEFT MUN: GUILFORD T RIGHT MUN: GUILFORD T

2 0 28020 0 01 0247+24 018099 FT  
COLLEGE RD  
(T494) 0150/0000

015825 FT

013359 FT

NEWCOMER RD  
(T488) 0120/1538

2 0 28020 0 01 0172+39 010614 FT  
WAYNE HW  
(SR0316 SEG 0280/0757) 0120/0000  
010614 FT  
010614 FT  
010614 FT  
010614 FT  
010614 FT  
010614 FT  
010614 FT

018099 FT

5 0150/0000 LENGTH(AH 2284 BK 2274)

015825 FT 2 0 28020 0 01 0224+50  
5 0140/0000 LENGTH(AH 2274 BK 2466)

0130/0386 GUILFORD STATION RD  
(T496)  
013359 FT 2 0 28020 0 01 0199+84  
5 0130/0000 LENGTH(AH 2466 BK 2745)

0120/0967 (AAR 831897E)#TRKS 02

NC NEW FRANKLIN RD

WAYNE HW  
(SR0316 SEG 0280/0757)  
NEW FRANKLIN RD (TBK)  
(TWP)  
MFC BEGIN = D  
5 0120/0000 LENGTH(AH 2745 BK 2216)  
010614 FT  
7110/0000 LENGTH(AH 2216 BK 2264)  
010614 FT  
7100/0000 LENGTH(AH 2264 BK 2785)  
010614 FT  
7090/0000 LENGTH(AH 2785 BK 2455)  
010614 FT  
7080/0000 LENGTH(AH 2455 BK 2667)  
010614 FT  
7070/0000 LENGTH(AH 2667 BK 2320)  
010614 FT  
7060/0000 LENGTH(AH 2320 BK 2357)

EXTRACT DATE: 11/25/2024 ROADWAY MANAGEMENT SYSTEM PAGE NUMBER: 241  
PRINT DATE: 11/26/2024 SLD COUNTY/SR - ANNUAL PRINT COUNTY: FRANKLIN

DIR: B TOTAL LEN: 5.319 MI. DIST: 08-3 SR: 2020  
LEFT MUN: GUILFORD T RIGHT MUN: GUILFORD T

010614 FT

010614 FT  
7050/0000 LENGTH(AH 2357 BK 3424)  
INTER-AHD NEW FRANKLIN RD (TBK)  
(TWP)  
SWAMP FOX RD  
0040/3424 (SR0914 SEG 0040/0000)  
MT VIEW AV  
0040/3290 (T517)

0040/1212 GUILFORD  
ANTRIM T

007190 FT

007190 FT 2 0 28049 0 01 0074+77  
S 0040/0000 LENGTH(AH 3424 BK 3046)

004144 FT

004144 FT 2 0 28049 0 00 0041+44  
S 0030/0000 LENGTH(AH 3046 BK 1666)

002478 FT

002478 FT 2 0 28049 0 00 0024+78  
S 0020/0000 LENGTH(AH 1666 BK 2478)

000000 FT

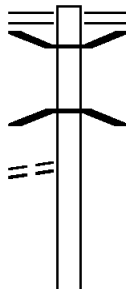
000000 FT 2 0 28049 0 00 0000+00  
NC HORST RD  
CLAY HILL RD  
(SR2016 SEG 0050/1394)  
MFC BEGIN = E  
S 0010/0000 LENGTH(AH 2478 BK 0000)

EXTRACT DATE: 11/25/2024 ROADWAY MANAGEMENT SYSTEM PAGE NUMBER: 240  
PRINT DATE: 11/26/2024 SLD COUNTY/SR - ANNUAL PRINT COUNTY: FRANKLIN  
DIR: B TOTAL LEN: 2.692 MI. DIST: 08-3 SR: 2019  
LEFT MUN: QUINCY T RIGHT MUN: QUINCY T

OAK HILL RD  
(T689)

014212 FT

0060/2035



014212 FT WAYNE HW  
0060/2221 (SR0316 SEG 0170/0000)  
0060/2219 BMS EN 28/2019/0060/2185  
2 0 28081 0 00 0141+54  
TRIB ANTIETAM CREEK  
0060/2198 BMSBG 28/2019/0060/2185

EXTRACT DATE: 11/25/2024 ROADWAY MANAGEMENT SYSTEM PAGE NUMBER: 239  
PRINT DATE: 11/26/2024 SLD COUNTY/SR - ANNUAL PRINT COUNTY: FRANKLIN

DIR: B TOTAL LEN: 2.692 MI. DIST: 08-3 SR: 2019  
LEFT MUN: QUINCY T RIGHT MUN: QUINCY T

011991 FT

011991 FT 2 0 28081 0 00 0119+69  
S 0060/0000 LENGTH(AH 2221 BK 1951)

010040 FT

010040 FT 2 0 28081 0 00 0100+22  
S 0050/0000 LENGTH(AH 1951 BK 2458)

007582 FT

007582 FT 2 0 28081 0 00 0074+85  
S 0040/0000 LENGTH(AH 2458 BK 2609)

UNKNOWN RD  
(PRDR)

0030/1135

==

004973 FT

0030/0676 QUINCY  
WASHINGTON T  
004973 FT 2 0 28081 0 00 0049+73  
S 0030/0000 LENGTH(AH 2609 BK 2487)

002486 FT

002486 FT 2 0 28081 0 00 0024+86  
S 0020/0000 LENGTH(AH 2487 BK 2486)

000000 FT

000000 FT 2 0 28081 0 00 0000+00  
NC FIVE FORKS RD  
WAYNECASTLE RD  
(SR2014 SEG 0020/0000)  
MFC BEGIN = E  
S 0010/0000 LENGTH(AH 2486 BK 0000)

EXTRACT DATE: 11/25/2024 ROADWAY MANAGEMENT SYSTEM PAGE NUMBER: 238  
PRINT DATE: 11/26/2024 SLD COUNTY/SR - ANNUAL PRINT COUNTY: FRANKLIN

DIR: B TOTAL LEN: 3.745 MI. DIST: 08-3 SR: 2018  
LEFT MUN: MONT ALTO B RIGHT MUN: MONT ALTO B

	019772 FT		019772 FT		INTER-AHD PENN STATE MONT ALTO DR (PRDR) PARK ST
			0080/3107		(SR0233 SEG 0030/1366)
UNIVERSITY DR (BORO)	0080/2100	==			
			0080/1861		FURNACE RD (T402)
DANI BROOKE DR (PRDR)	0080/1230	==			
	016665 FT		016665 FT	2 0 28069 0 00 0075+25	
				MONT ALTO	
			0080/0000	QUINCY T	
				LENGTH(AH 3107 BK 2492)	
	014173 FT		014173 FT	2 0 28069 0 00 0050+11	
			0070/0000	LENGTH(AH 2492 BK 2687)	
	011486 FT		011486 FT	2 0 28069 0 00 0023+24	
				LANDFILL RD	
			0060/0000	(T501)	
				LENGTH(AH 2687 BK 2324)	
BARKDOLL LN (T388)	0050/1650	==			

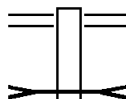
EXTRACT DATE: 11/25/2024 ROADWAY MANAGEMENT SYSTEM PAGE NUMBER: 237  
PRINT DATE: 11/26/2024 SLD COUNTY/SR - ANNUAL PRINT COUNTY: FRANKLIN

DIR: B TOTAL LEN: 3.745 MI. DIST: 08-3 SR: 2018  
LEFT MUN: QUINCY T RIGHT MUN: QUINCY T

009162 FT		009162 FT	2 0 28069 0 00 0000+00
			NC SLABTOWN RD
			ANTHONY HW
			(SR0997 SEG 0180/1879)
		5 0050/0000	LENGTH(AH 2324 BK 2047)
		0040/1412	BMS EN 28/2018/0040/1392
			2 0 28023 0 02 0262+02
			SR 2018 (MANHEIM RD)
		0040/1392	BMSBG 28/2018/0040/1392
2 0 28023 0 02 0275+82 007115 FT		007115 FT	
MOUNT ZION RD			
(T397)		5 0040/0000	LENGTH(AH 2047 BK 2810)
2 0 28023 0 02 0305+12 004305 FT		004305 FT	
FARM RD			
(TWP )		5 0030/0000	LENGTH(AH 2810 BK 2639)
2 0 28023 0 02 0331+51 001666 FT		001666 FT	
BUTTERMILK RD			
(T400)		5 0020/0000	LENGTH(AH 2639 BK 1666)
			BURKHOLDER RD
		0010/0955	(T405)
000000 FT		000000 FT	2 0 28023 0 03 0348+17
			NC MANHEIM RD
			WAYNE HW
			(SR0316 SEG 0190/1590)
			MFC BEGIN = D
		5 0010/0000	LENGTH(AH 1666 BK 0000)

EXTRACT DATE: 11/25/2024 ROADWAY MANAGEMENT SYSTEM PAGE NUMBER: 236  
 PRINT DATE: 11/26/2024 SLD COUNTY/SR - ANNUAL PRINT COUNTY: FRANKLIN  
 DIR: B TOTAL LEN: .631 MI. DIST: 08-3 SR: 2017  
 LEFT MUN: QUINCY T RIGHT MUN: QUINCY T

003334 FT



003334 FT WAYNE HW  
 0040/2547 (SR0316 SEG 0150/0000)  
 W. BR. LITTLE ANTIETAM  
 STRUCTURE LENGTH 38 FT  
 0040/2118 BMSID 28/2017/0040/2159

000787 FT

000787 FT 2 0 28029 0 00 0189+81  
 0040/0000 LENGTH(AH 2547 BK 0787)

000000 FT

000000 FT 2 0 28029 0 00 0181+51  
 NC WHARF RD  
 INTER-BK WHARF RD  
 (TWP)

000000 FT

0032/0000 LENGTH(AH 0787 BK 1006)

000000 FT

000000 FT  
 7030/0000 LENGTH(AH 1006 BK 3207)

000000 FT

000000 FT  
 7020/0000 LENGTH(AH 3207 BK 2907)

000000 FT  
 7010/0000 LENGTH(AH 2907 BK 0000)



EXTRACT DATE: 11/25/2024 ROADWAY MANAGEMENT SYSTEM PAGE NUMBER: 235  
PRINT DATE: 11/26/2024 SLD COUNTY/SR - ANNUAL PRINT COUNTY: FRANKLIN

DIR: B TOTAL LEN: 7.919 MI. DIST: 08-3 SR: 2016  
LEFT MUN: QUINCY T RIGHT MUN: QUINCY T

041813 FT

041813 FT WAYNE HW  
0170/1563 (SR0316 SEG 0170/0589)  
0170/1311 BMS EN 28/2016/0170/1245  
2 0 28032 0 01 0416+61  
TRIB TO ANTIETAM CREEK  
0170/1245 BMSBG 28/2016/0170/1245

040250 FT

040250 FT 2 0 28032 0 01 0404+33  
S 0170/0000 LENGTH(AH 1563 BK 2855)

037395 FT

037395 FT 2 0 28032 0 01 0375+03  
S 0160/0000 LENGTH(AH 2855 BK 2288)

0150/1509 CSX RAIL TRANSPORTATION  
OVERPASS IS RR X-ING

0150/0808 ORLANDO RD  
(T390)

035107 FT

035107 FT 2 0 28032 0 01 0352+66  
S 0150/0000 LENGTH(AH 2288 BK 3489)

HELMAN RD  
(T396)

0140/2582

031618 FT

031618 FT 2 0 28032 0 01 0317+77  
OAK HILL RD

EXTRACT DATE: 11/25/2024 ROADWAY MANAGEMENT SYSTEM PAGE NUMBER: 234  
PRINT DATE: 11/26/2024 SLD COUNTY/SR - ANNUAL PRINT COUNTY: FRANKLIN

DIR: B TOTAL LEN: 7.919 MI. DIST: 08-3 SR: 2016  
LEFT MUN: QUINCY T RIGHT MUN: QUINCY T

					(T376) FORT STOUFFER RD (T394) MFC BEGIN = E LENGTH(AH 3489 BK 2702) MFC BEGIN = D QUINCY ANTRIM T
				0140/0000	
				0130/2228	
028916 FT				028916 FT	2 0 28032 0 01 0290+75 HADES CHURCH RD (SR2021 SEG 0070/0000)
				0130/0000	LENGTH(AH 2702 BK 2073)
026843 FT				026843 FT	2 0 28032 0 01 0270+52
				0120/0000	LENGTH(AH 2073 BK 2850)
GRINDSTONE HILL RD (SR2025 SEG 0080/0000)	0110/0403 023993 FT				NC CLAY HILL RD 2 0 28032 0 01 0242+26 NC GRINDSTONE HILL RD GRINDSTONE HILL RD (SR2025 SEG 0070/1777)
				0110/0000	LENGTH(AH 2850 BK 1701)
022292 FT				022292 FT	2 0 28032 0 01 0225+22 LORFORD DR (T660)
				0100/0000	LENGTH(AH 1701 BK 2604)

EXTRACT DATE: 11/25/2024 ROADWAY MANAGEMENT SYSTEM PAGE NUMBER: 233  
PRINT DATE: 11/26/2024 SLD COUNTY/SR - ANNUAL PRINT COUNTY: FRANKLIN

DIR: B TOTAL LEN: 7.919 MI. DIST: 08-3 SR: 2016  
LEFT MUN: ANTRIM T RIGHT MUN: ANTRIM T

2 0 28032 0 01 0199+18 019688 FT  
TALHELM RD  
(T440) 0090/0000

==

019688 FT

5 0090/0000 LENGTH(AH 2604 BK 2356)  
ANTRIM CHURCH RD  
0080/2210 (T440)

==

017332 FT

017332 FT 2 0 28032 0 01 0175+62  
5 0080/0000 LENGTH(AH 2356 BK 2385)  
PA HARRY DR  
0070/1956 (T622)

==

014947 FT

014947 FT 2 0 28032 0 01 0151+77  
5 0070/0000 LENGTH(AH 2385 BK 1718)

013229 FT

013229 FT 2 0 28032 0 01 0134+59  
5 0060/0000 LENGTH(AH 1718 BK 2922)

STRITE RD  
(T444) 0050/2150

==

0050/2150 STRITE RD  
(T444)

HORST RD  
(SR2020 SEG 0010/0000) 0050/1394

==

0050/1135 BMS EN 28/2016/0050/0922  
2 0 28032 0 00 0112+13  
1-81  
0050/0922 BMS BG 28/2016/0050/0922

010307 FT

010307 FT 2 0 28032 0 00 0105+37  
NC CLAY HILL RD

==

ANGLE RD  
(T662)  
5 0050/0000 LENGTH(AH 2922 BK 1846)

EXTRACT DATE: 11/25/2024 ROADWAY MANAGEMENT SYSTEM PAGE NUMBER: 232  
PRINT DATE: 11/26/2024 SLD COUNTY/SR - ANNUAL PRINT COUNTY: FRANKLIN

DIR: B TOTAL LEN: 7.919 MI. DIST: 08-3 SR: 2016  
LEFT MUN: ANTRIM T RIGHT MUN: ANTRIM T

HARSHMAN RD  
(T434)

008461 FT

0030/0842  
006287 FT

003003 FT

000000 FT

0040/0411 BROWNS MILL RD  
(SR2001 SEG 0110/2302)  
0040/0126 FRIENDSHIP VILLAGE RD  
(T436)  
008461 FT 2 0 28032 0 00 0084+43  
CSX RAIL TRANSPORTATION  
OVERPASS IS RR X-ING  
MFC BEGIN = E  
5 0040/0000 LENGTH(AH 1846 BK 2174)  
0030/1587 BMS EN 28/2016/0030/1578  
2 0 28032 0 00 0078+63  
TR MUDDY CR  
0030/1578 BMSBG 28/2016/0030/1578

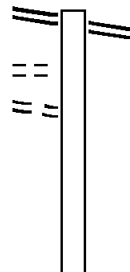
006287 FT 2 0 28032 0 00 0062+85  
MOLLY PITCHER HW  
(SR0011 SEG 0190/0000)  
MFC BEGIN = D  
5 0030/0000 LENGTH(AH 2174 BK 3284)

003003 FT 2 0 28032 0 00 0030+03  
5 0020/0000 LENGTH(AH 3284 BK 3003)

000000 FT 2 0 28032 0 00 0000+00  
NC KAUFFMAN RD  
GUINTER RD  
(SR3015 SEG 0050/0000)  
MFC BEGIN = E  
5 0010/0000 LENGTH(AH 3003 BK 0000)

EXTRACT DATE: 11/25/2024 ROADWAY MANAGEMENT SYSTEM PAGE NUMBER: 231  
PRINT DATE: 11/26/2024 SLD COUNTY/SR - ANNUAL PRINT COUNTY: FRANKLIN  
DIR: B TOTAL LEN: 4.741 MI. DIST: 08-3 SR: 2015  
LEFT MUN: QUINCY T RIGHT MUN: QUINCY T

ANTHONY HW 025033 FT  
(SR0997 SEG 0170/1645) 0080/2953  
OAK DR 0080/2370  
(T689)  
MOWREY DR 0080/2110  
(GOVT)



025033 FT ANTHONY HW  
0080/2953 (SR0997 SEG 0170/1645)

EXTRACT DATE: 11/25/2024 ROADWAY MANAGEMENT SYSTEM PAGE NUMBER: 230  
PRINT DATE: 11/26/2024 SLD COUNTY/SR - ANNUAL PRINT COUNTY: FRANKLIN

DIR: B TOTAL LEN: 4.741 MI. DIST: 08-3 SR: 2015  
LEFT MUN: QUINCY T RIGHT MUN: QUINCY T

022080 FT

022080 FT 2 0 28023 0 01 0219+76  
S 0080/0000 LENGTH(AH 2953 BK 3362)

0070/1245 FOX HILL RD  
(T678)

018718 FT

018718 FT 2 0 28023 0 00 0182+59

FOX HILL RD  
(T678)  
S 0070/0000 LENGTH(AH 3362 BK 3564)

015154 FT

015154 FT 2 0 28023 0 00 0146+60

MORMON CHURCH RD  
(T675)  
S 0060/0000 LENGTH(AH 3564 BK 3220)  
BAKNER RD

CREAGER RD  
(T389)

0050/2720

0050/2720 (T674)

0050/1987 BAKNER RD  
(T674)

011934 FT

011934 FT 2 0 28023 0 00 0114+40

MENTZER GAP RD  
(SR2007 SEG 0160/0000)  
S 0050/0000 LENGTH(AH 3220 BK 2033)

EXTRACT DATE: 11/25/2024 ROADWAY MANAGEMENT SYSTEM PAGE NUMBER: 229  
PRINT DATE: 11/26/2024 SLD COUNTY/SR - ANNUAL PRINT COUNTY: FRANKLIN

DIR: B TOTAL LEN: 4.741 MI. DIST: 08-3 SR: 2015  
LEFT MUN: QUINCY T RIGHT MUN: QUINCY T

009901 FT

009901 FT 2 0 28023 0 00 0093+39  
T.W.B.LIL.AT  
STRUCTURE LENGTH 18 FT  
BMSID 28/2015/0040/0000  
LENGTH(AH 2033 BK 2777)

5 0040/0000

0030/1192 SHANK HESS RD  
(T655)

007124 FT

007124 FT 2 0 28023 0 00 0065+62  
QUINCY  
WASHINGTON T  
5 0030/0000 LENGTH(AH 2777 BK 3637)

5 0030/0000

2 0 28023 0 00 0029+25 003487 FT  
ANTHONY HW  
(SR0997 SEG 0100/0865) 0020/0000

NC TOMSTOWN RD  
003487 FT ANTHONY HW  
(SR0997 SEG 0100/0865)  
MFC BEGIN = D  
5 0020/0000 LENGTH(AH 3637 BK 3487)  
CROSS ST  
0010/2948 (T803)  
0010/2514 WEST AV  
(T804)

5 0020/0000

0010/0955 NORTH POTOMAC ST  
(T421)

2 0 28023 1 00 0000+00 000000 FT  
WAYNE HW  
(SR0316 SEG 0100/0000) 0010/0000

NC ORCHARD RD  
000000 FT WAYNE HW  
(SR0316 SEG 0100/0000)  
MFC BEGIN = C  
5 0010/0000 LENGTH(AH 3487 BK 0000)

5 0010/0000

EXTRACT DATE: 11/25/2024 ROADWAY MANAGEMENT SYSTEM PAGE NUMBER: 228  
PRINT DATE: 11/26/2024 SLD COUNTY/SR - ANNUAL PRINT COUNTY: FRANKLIN

DIR: B TOTAL LEN: 1.088 MI. DIST: 08-3 SR: 2014  
LEFT MUN: WASHINGTON T RIGHT MUN: WASHINGTON T

BUCHANAN TR 005747 FT  
(SR0016 SEG 0490/0000) 0020/2652

2 0 28062 0 00 0031+41 003095 FT  
FIVE FORKS RD  
(SR2019 SEG 0010/0000) 0020/0000

FORT STOUFFER RD  
(T394) 0010/1437

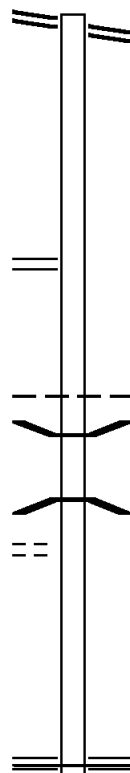
000000 FT

005747 FT BUCHANAN TR  
0020/2652 (SR0016 SEG 0490/0000)

003095 FT  
5 0020/0000 LENGTH(AH 2652 BK 3095)

WASHINGTON  
0010/1506 ANTRIM T  
0010/1503 BMS EN 28/2014/0010/1492  
2 0 28062 0 00 0014+80  
MARSH RUN  
0010/1492 BMSBG 28/2014/0010/1492

000000 FT 2 0 28062 0 00 0000+00  
NC WA YNECASTLE RD  
BUCHANAN TR  
(SR0016 SEG 0470/0000)  
MFC BEGIN = E  
5 0010/0000 LENGTH(AH 3095 BK 0000)

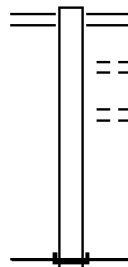




EXTRACT DATE: 11/25/2024 ROADWAY MANAGEMENT SYSTEM PAGE NUMBER: 227  
 PRINT DATE: 11/26/2024 SLD COUNTY/SR - ANNUAL PRINT COUNTY: FRANKLIN  
 DIR: B TOTAL LEN: .151 MI. DIST: 08-3 SR: 2013  
 LEFT MUN: WASHINGTON T RIGHT MUN: WASHINGTON T

000798 FT

000000 FT



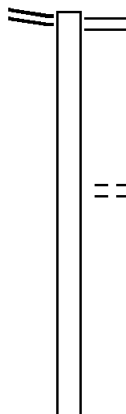
000798 FT MONTEREY LN  
 0010/0798 (SR2011 SEG 0010/0625)  
 SUMMIT AV  
 0010/0526 (T692)  
 CRAWFORD AV  
 0010/0034 (T668)  
 000000 FT 2 0 28061 0 00 0000+00  
 NC SA BILLASVILLE RD  
 INTER-BK MARYLAND STATE LINE  
 (STBD)  
 MFC BEGIN = D  
 0010/0000 LENGTH(AH 0798 BK 0000)

EXTRACT DATE: 11/25/2024 ROADWAY MANAGEMENT SYSTEM PAGE NUMBER: 226  
PRINT DATE: 11/26/2024 SLD COUNTY/SR - ANNUAL PRINT COUNTY: FRANKLIN  
DIR: B TOTAL LEN: 2.402 MI. DIST: 08-3 SR: 2012  
LEFT MUN: WASHINGTON T RIGHT MUN: WASHINGTON T

COUNTRY CLUB RD 012685 FT  
(SR2007 SEG 0100/1200) 0060/1238

011447 FT

008820 FT



012685 FT FISH AND GAME RD  
0060/1238 (SR2007 SEG 0100/1200)

011447 FT 2 0 28025 0 00 0137+08  
S 0060/0000 LENGTH(AH 1238 BK 2627)  
EIGENBRODE LN  
0050/2240 (PRDR)

008820 FT 2 0 28025 0 00 0110+79  
S 0050/0000 LENGTH(AH 2627 BK 2531)

DIR: B TOTAL LEN: 2.402 MI. DIST: 08-3 SR: 2012  
LEFT MUN: WASHINGTON T RIGHT MUN: WASHINGTON T

EXTRACT DATE: 11/25/2024 ROADWAY MANAGEMENT SYSTEM PAGE NUMBER: 224  
PRINT DATE: 11/26/2024 SLD COUNTY/SR - ANNUAL PRINT COUNTY: FRANKLIN

DIR: B TOTAL LEN: .599 MI. DIST: 08-3 SR: 2011  
LEFT MUN: WASHINGTON T RIGHT MUN: WASHINGTON T

	003162 FT		003162 FT	
			7020/0000	LENGTH(AH 3786 BK 3162)
				BUCHANAN TR
			0010/3162	(SR0016 SEG 0700/0000)
				WYNDHAM AV
			0010/2915	(T379)
NBN WY				
(T393)				
	0010/2257			
			0010/2191	(AAR 872267X)#TRKS 01
				SUMMIT FARMS DR
SUNSET AV			0010/2096	(T309)
(T398)				
	0010/1925			
				ORCHARD AV
			0010/1847	(T372)
				NORWOOD AV
RESSLER LN			0010/1230	(T668)
(TWP )				
	0010/0922			PLAZA SUMMIT
			0010/0761	(T493)
				SABILLASVILLE RD
			0010/0625	(SR2013 SEG 0010/0798)
DUTROW AV				
(T707)			0010/0392	(AAR 831795L)#TRKS 01
	0010/0469			
CHURCH ST				
(T373)				
	0010/0207			
	000000 FT		000000 FT	2 0 28027 0 00 0000+00
				NC MO NTEREY LN
				INTER-BK MARYLAND STATE LINE
				(STBD)
				MFC BEGIN = D
			0010/0000	LENGTH(AH 3162 BK 0000)

EXTRACT DATE: 11/25/2024 ROADWAY MANAGEMENT SYSTEM PAGE NUMBER: 223  
PRINT DATE: 11/26/2024 SLD COUNTY/SR - ANNUAL PRINT COUNTY: FRANKLIN

DIR: B TOTAL LEN: 3.084 MI. DIST: 08-3 SR: 2010  
LEFT MUN: WASHINGTON T RIGHT MUN: WASHINGTON T

	016286 FT		016286 FT	
BUCHANAN TR			INTER-AHD	CHARMIAN RD
(SR0016 SEG 0680/0000)	0060/2749			(T701)
MENTZER GAP RD			0060/2749	BUCHANAN TR
(T378)	0060/2127			(SR0016 SEG 0680/0000)
			0060/1643	PENNERSVILLE RD
				(T378)
	013537 FT		013537 FT	2 0 28068 0 00 0134+80
			0060/0000	LENGTH(AH 2749 BK 2750)
			0050/1838	REDBUD CT
				(PRDR)
	010787 FT		010787 FT	2 0 28068 0 00 0107+48
				BUENA VISTA RD

DIR: B TOTAL LEN: 3.084 MI. DIST: 08-3 SR: 2010  
LEFT MUN: WASHINGTON T RIGHT MUN: WASHINGTON T

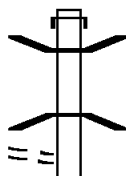
EXTRACT DATE: 11/25/2024 ROADWAY MANAGEMENT SYSTEM PAGE NUMBER: 221  
PRINT DATE: 11/26/2024 SLD COUNTY/SR - ANNUAL PRINT COUNTY: FRANKLIN

DIR: B TOTAL LEN: 1.540 MI. DIST: 08-3 SR: 2009  
LEFT MUN: WASHINGTON T RIGHT MUN: WASHINGTON T

	008133 FT		008133 FT	INTER-AHD	WATERLOO RD	
					(T374)	
TRAILER PARK RD			0040/1438		PEN-MAR RD	
(PRDR)	0040/0981	==			(SR2008 SEG 0020/0000)	
			0040/0945		BLUE MOUNTAIN AV	
UNKNOWN AL	0040/0856	==			(T383)	
(TWP )			0040/0586		SNYDER AV	
	006695 FT	==	006695 FT		(T381)	
					2 0 28045 0 01 0067+49	
					TERRY LN	
			0040/0000		(T352)	
					LENGTH(AH 1438 BK 2109)	
			0030/0985		BARRY LN	
					(T407)	
	004586 FT	==	0030/0105		LC FOR OLD PEN-MAR RD	
			004586 FT		(CONN)	
					2 0 28045 0 01 0045+86	
					OLD PEN-MAR RD	
			0030/0000		(T367)	
					LENGTH(AH 2109 BK 1991)	
	002595 FT		002595 FT		2 0 28045 0 01 0025+95	
					SHOCKEYS STATION RD	
			0020/0000		(T662)	
					LENGTH(AH 1991 BK 2595)	
	000000 FT		000000 FT		2 0 28045 0 00 0000+00	
					NC HA	
					MIDVALE RD	
					(SR2007 SEG 0010/0296)	
					MFC BEGIN = D	
			0010/0000		LENGTH(AH 2595 BK 0000)	

EXTRACT DATE: 11/25/2024 ROADWAY MANAGEMENT SYSTEM PAGE NUMBER: 220  
PRINT DATE: 11/26/2024 SLD COUNTY/SR - ANNUAL PRINT COUNTY: FRANKLIN  
DIR: B TOTAL LEN: 1.777 MI. DIST: 08-3 SR: 2008  
LEFT MUN: WASHINGTON T RIGHT MUN: WASHINGTON T

009382 FT



STEPHY AV  
(TWP)

0040/1582

009382 FT  
INTER-AHD MARYLAND STATE LINE  
0040/2307 (STBD)  
0040/1890 BMS EN 28/2008/0040/1855  
2 0 28026 0 00 0089+83  
CSX RR  
0040/1855 BMSBG 28/2008/0040/1855



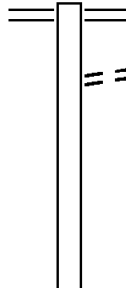
EXTRACT DATE: 11/25/2024 ROADWAY MANAGEMENT SYSTEM PAGE NUMBER: 219  
PRINT DATE: 11/26/2024 SLD COUNTY/SR - ANNUAL PRINT COUNTY: FRANKLIN

DIR: B TOTAL LEN: 1.777 MI. DIST: 08-3 SR: 2008  
LEFT MUN: WASHINGTON T RIGHT MUN: WASHINGTON T

		007075 FT	==	0040/0180 007075 FT	BLUE MOUNTAIN RD (PRDR) 2 0 28026 0 00 0070+43 OLD PEN-MAR RD (T367)
			==	5 0040/0000	LENGTH(AH 2307 BK 2761)
			==	0030/1721	MAR WAY LN (TWP )
		004314 FT		004314 FT	2 0 28026 0 00 0045+07 VILLA VIEW DR (T810)
			==	5 0030/0000	LENGTH(AH 2761 BK 1915)
			==	0020/1464	VILLA VIEW DR (T810)
GERMANTOWN RD (T371)		0020/1371	==		
			==	0020/0984	LOWER EDMONT RD (T376)
2 0 28026 0 00 0025+92 002399 FT WATERLOO RD (T374)		0020/0000	==	002399 FT	HARBAUGH CHURCH RD (SR2009 SEG 0040/1438)
			==	5 0020/0000	LENGTH(AH 1915 BK 2399)
				0010/2182	BMS EN 28/2008/0010/2152 2 0 28026 0 00 0021+53 FALLS CREEK
				0010/2152	BMSBG 28/2008/0010/2152
			==	0010/0885	AIRPORT RD (T369)
		000000 FT		000000 FT	2 0 28026 0 00 0000+00 NC PEN-MAR RD OLD ROUTE 16 (SR2010 SEG 0020/0000)
				INTER-BK	PEN-MAR RD EXT (T368)
				5 0010/0000	MFC BEGIN = D LENGTH(AH 2399 BK 0000)

EXTRACT DATE: 11/25/2024 ROADWAY MANAGEMENT SYSTEM PAGE NUMBER: 218  
PRINT DATE: 11/26/2024 SLD COUNTY/SR - ANNUAL PRINT COUNTY: FRANKLIN  
DIR: B TOTAL LEN: 8.049 MI. DIST: 08-3 SR: 2007  
LEFT MUN: QUINCY T RIGHT MUN: QUINCY T

042499 FT



039272 FT

042499 FT ANTHONY HW  
0170/3227 (SR0997 SEG 0150/2213)  
0170/2337 SHOE STRING HILL RD  
(T690)

039272 FT 2 0 28024 0 01 0392+75  
CREAGER RD

EXTRACT DATE: 11/25/2024 ROADWAY MANAGEMENT SYSTEM PAGE NUMBER: 217  
PRINT DATE: 11/26/2024 SLD COUNTY/SR - ANNUAL PRINT COUNTY: FRANKLIN

DIR: B TOTAL LEN: 8.049 MI. DIST: 08-3 SR: 2007  
LEFT MUN: QUINCY T RIGHT MUN: QUINCY T

PINE HILL RD  
(T377)

0160/0674 ==  
036986 FT

== 0170/0000 (T389)  
LENGTH(AH 3227 BK 2286)

036986 FT 2 0 28024 0 01 0370+00

TOMSTOWN RD  
(SR2015 SEG 0050/0000)  
LENGTH(AH 2286 BK 2435)  
MONN DR  
(T654)

034551 FT

034551 FT 2 0 28024 0 01 0345+22  
0150/0000 LENGTH(AH 2435 BK 2523)  
DALEY LN  
(PRDR)  
LC FOR DALEY LN  
(CONN)

SHANK HESS RD  
(T655)

0140/1776 ==

032028 FT

032028 FT 2 0 28024 0 01 0319+99

GAP RD  
(T410)  
0140/0000 LENGTH(AH 2523 BK 2588)

2 0 28024 0 01 0294+11 029440 FT  
BLUE ROCK RD  
(T401) 0130/0000 ==

029440 FT GAP RD  
(T410)  
0130/0000 LENGTH(AH 2588 BK 2603)

DIR: B MUN: QUINCY T TOTAL LEN: 8.049 MI. DIST: 08-3 SR: 2007  
LEFT MUN: QUINCY T RIGHT MUN: QUINCY T

EXTRACT DATE: 11/25/2024 ROADWAY MANAGEMENT SYSTEM PAGE NUMBER: 215  
PRINT DATE: 11/26/2024 SLD COUNTY/SR - ANNUAL PRINT COUNTY: FRANKLIN

DIR: B TOTAL LEN: 8.049 MI. DIST: 08-3 SR: 2007  
LEFT MUN: WASHINGTON T RIGHT MUN: WASHINGTON T

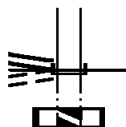
PINE HILL DR (T703)	0080/1528	==	==	0080/1388	BROOKDALE DR (T685)
BLUE MOUNTAIN DR (T705)	0080/0772	==			
	016597 FT			016597 FT	2 0 28024 0 01 0165+86 OLD FORGE RD (T392)
					NC MENTZER GAP RD MENTZER GAP RD (T378)
			///	5 0080/0000	LENGTH(AH 2735 BK 3576)
IRONWOOD DR (T705)	0070/1779	==			
	013021 FT			013021 FT	2 0 28024 0 01 0130+39 5 0070/0000 LENGTH(AH 3576 BK 3045)
			==	==	0060/1581
					WASHINGTON TOWNSHIP BL (TWP )
	009976 FT			009976 FT	2 0 28024 0 01 0099+58 5 0060/0000 LENGTH(AH 3045 BK 2413)
SPRING AIRE CR (T511)	0050/0691	==			
2 0 28024 0 01 0075+45	007563 FT			007563 FT	NC OLD FORGE RD
BUCHANAN TR				INTER-BK	BUCHANAN TR

EXTRACT DATE: 11/25/2024 ROADWAY MANAGEMENT SYSTEM PAGE NUMBER: 214  
PRINT DATE: 11/26/2024 SLD COUNTY/SR - ANNUAL PRINT COUNTY: FRANKLIN

DIR: B TOTAL LEN: 8.049 MI. DIST: 08-3 SR: 2007  
LEFT MUN: WASHINGTON T RIGHT MUN: WASHINGTON T

(SR0016 SEG 0600/1891)  
GRANDVIEW DR  
(T391)

0050/0000  
007563 FT



0050/0000  
007563 FT  
7044/0000  
INTER-AHD

(SR0016 SEG 0600/1891)  
MFC BEGIN = E  
LTH AH 002413 BK 000100  
LTH AH 000100 BK 001503  
BUCHANAN TR  
(SR0016 SEG 0610/0000)

0040/1503  
(SR0016 SEG 0610/0000)



POE

006060 FT

(APRA) HOMES BY KEYSTON  
AIRPORT RD  
(T369)

006060 FT 2 0 28024 0 00 0060+72  
0040/0000 LENGTH(AH 1503 BK 1826)

AMSTERDAM RD  
(T365)

0030/0430

==

004234 FT

==

0030/0394  
0030/0031  
004234 FT  
BAUMGARDNER LN  
(TWP)  
BMSBN 28/2007/0030/0000  
2 0 28024 0 00 0042+35  
FALLS RUN  
BMSBG 28/2007/0030/0000  
0030/0000 LENGTH(AH 1826 BK 2739)

001495 FT

001495 FT 2 0 28024 0 00 0014+95  
0020/0000 LENGTH(AH 2739 BK 1495)

000000 FT

0010/0296  
000000 FT  
NC MI  
INTER-BK  
HARBAUGH CHURCH RD  
(SR2009 SEG 0010/0000)  
2 0 28024 0 00 0000+00  
DVALE RD  
MARYLAND STATE LINE  
(STBD)  
MFC BEGIN = D  
0010/0000 LENGTH(AH 1495 BK 0000)

==



EXTRACT DATE: 11/25/2024 ROADWAY MANAGEMENT SYSTEM PAGE NUMBER: 213  
 PRINT DATE: 11/26/2024 SLD COUNTY/SR - ANNUAL PRINT COUNTY: FRANKLIN  
 DIR: B TOTAL LEN: .016 MI. DIST: 08-3 SR: 2006  
 LEFT MUN: WASHINGTON T RIGHT MUN: WASHINGTON T

000086 FT

000000 FT

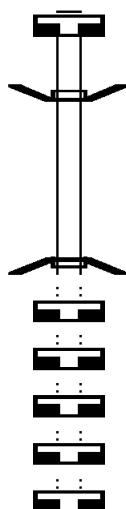
000000 FT

000000 FT

000000 FT

000000 FT

000000 FT



000086 FT  
7054/0000

INTER-AHD  
0050/0086

000000 FT  
NC IR

INTER-BK  
(TWP)

5 0050/0000  
000000 FT

7050/0000

000000 FT

7040/0000

000000 FT

7030/0000

000000 FT

7020/0000

000000 FT

7010/0000

LENGTH(AH 0074 BK 0086)  
 BMSBN 28/2006/0050/0000  
 (TBK) IRON BRIDGES RD  
 (TWP)  
 2 0 28028 0 00 0142+18  
 (TBK) IRON BRIDGES RD  
 (TWP)  
 WBR ANTIETAM CREEK  
 BMSBG 28/2006/0050/0000  
 LENGTH(AH 0086 BK 2205)  
 LENGTH(AH 2205 BK 2156)  
 LENGTH(AH 2156 BK 3160)  
 LENGTH(AH 3160 BK 3198)  
 LENGTH(AH 3198 BK 3498)  
 LENGTH(AH 3498 BK 0000)

EXTRACT DATE: 11/25/2024 ROADWAY MANAGEMENT SYSTEM PAGE NUMBER: 212  
PRINT DATE: 11/26/2024 SLD COUNTY/SR - ANNUAL PRINT COUNTY: FRANKLIN  
DIR: B TOTAL LEN: 2.095 MI. DIST: 08-3 SR: 2005  
LEFT MUN: WASHINGTON T RIGHT MUN: WASHINGTON T



EXTRACT DATE: 11/25/2024 ROADWAY MANAGEMENT SYSTEM PAGE NUMBER: 211  
PRINT DATE: 11/26/2024 SLD COUNTY/SR - ANNUAL PRINT COUNTY: FRANKLIN

DIR: B TOTAL LEN: 2.095 MI. DIST: 08-3 SR: 2005  
LEFT MUN: WASHINGTON T RIGHT MUN: WASHINGTON T

GRAYHAWK DR  
(TWP )

0040/0495  
009015 FT

POE

0040/2046 (SR0016 SEG 0500/0000)

(APRA) PLEASANT VIEW MH  
PLEASANT VIEW MHP DR  
(PRDR)

0040/0643

009015 FT 2 0 28029 0 00 0090+12  
5 0040/0000 LENGTH(AH 2046 BK 2650)

006365 FT

006365 FT 2 0 28029 0 00 0063+37  
NC POLK TOWN RD

POLK TOWN RD  
(T361)

5 0030/0000 LENGTH(AH 2650 BK 3355)

SALEM CHURCH RD  
(T357)

0020/1588

NC SALEM CHURCH RD ET

003010 FT

003010 FT 2 0 28029 0 00 0029+82  
5 0020/0000 LENGTH(AH 3355 BK 3010)

000000 FT

000000 FT 2 0 28029 0 00 0000+00  
NC SALEM CHURCH RD

MARSH RD  
(SR2002 SEG 0180/0000)

MFC BEGIN = E  
5 0010/0000 LENGTH(AH 3010 BK 0000)

EXTRACT DATE: 11/25/2024 ROADWAY MANAGEMENT SYSTEM PAGE NUMBER: 210  
PRINT DATE: 11/26/2024 SLD COUNTY/SR - ANNUAL PRINT COUNTY: FRANKLIN

DIR: B TOTAL LEN: 2.637 MI. DIST: 08-3 SR: 2004  
LEFT MUN: ANTRIM T RIGHT MUN: ANTRIM T

013924 FT

013924 FT  
INTER-AHD STATE LINE RD  
(T355)  
HOLLOWELL CHURCH RD  
0060/1934 (SR2003 SEG 0020/0000)

011990 FT

011990 FT 2 0 28067 0 00 0120+06  
5 0060/0000 LENGTH(AH 1934 BK 1761)

010229 FT

0050/0011 BMS EN 28/2004/0050/0000  
010229 FT 2 0 28067 0 00 0102+47  
WET WEATHER  
BMSBG 28/2004/0050/0000  
5 0050/0000 LENGTH(AH 1761 BK 2757)

TROLLEY RD  
(T346)

0040/2418



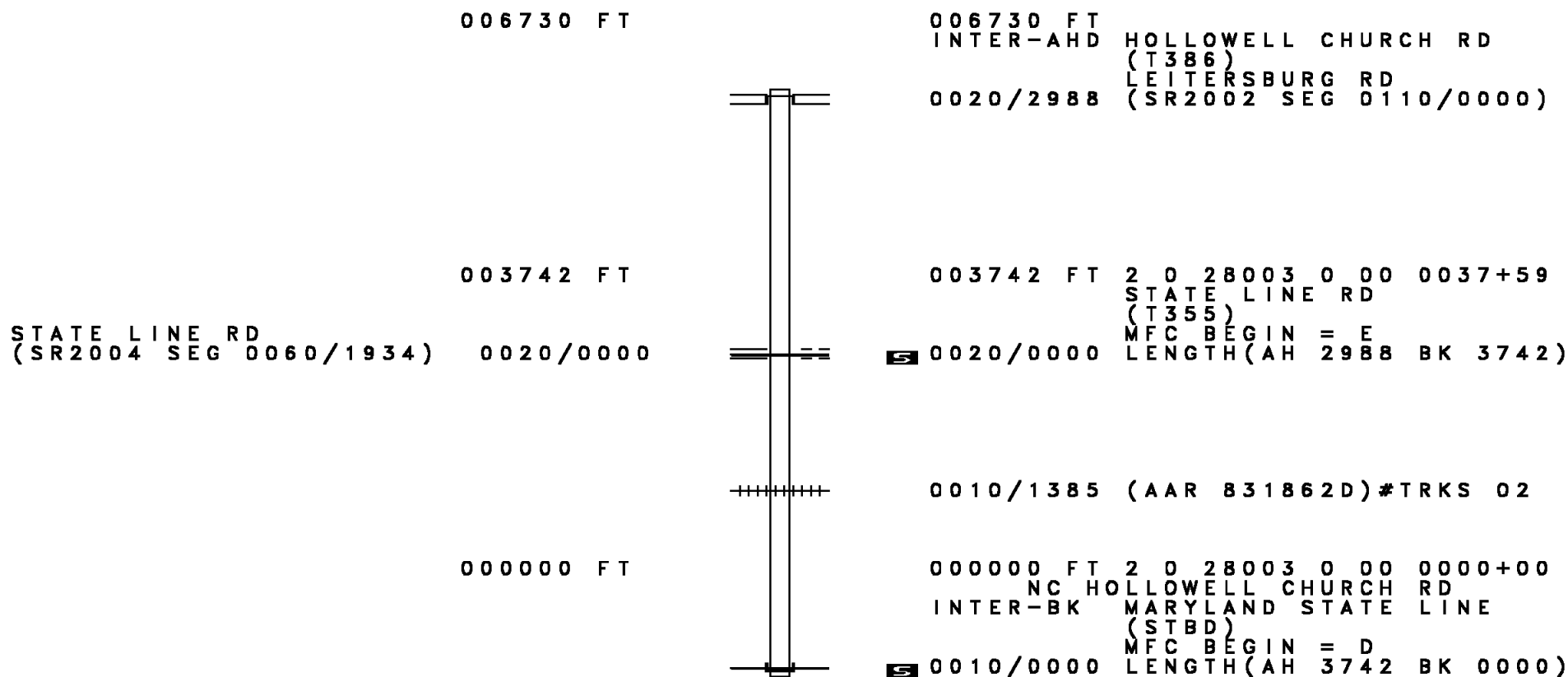
EXTRACT DATE: 11/25/2024 ROADWAY MANAGEMENT SYSTEM PAGE NUMBER: 209  
PRINT DATE: 11/26/2024 SLD COUNTY/SR - ANNUAL PRINT COUNTY: FRANKLIN

DIR: B TOTAL LEN: 2.637 MI. DIST: 08-3 SR: 2004  
LEFT MUN: ANTRIM T RIGHT MUN: ANTRIM T

	007472 FT			007472 FT 2 0 28067 0 00 0074+72 S 0040/0000 LENGTH(AH 2757 BK 2541)
	004931 FT			004931 FT 2 0 28067 0 00 0049+31 NC STATE LINE RD OAK RD (T468) S 0030/0000 LENGTH(AH 2541 BK 2409)
RIDGE RD (T352)	0020/1400	=		
		=		0020/1300 RIDGEVIEW DR (T409)
SKYLINE DR (T658)	0020/0548 002522 FT	=		002522 FT 2 0 28067 0 00 0025+22 S 0020/0000 LENGTH(AH 2409 BK 2522) OAK TREE DR (T459)
TALHELM ST (T372)	0010/1365	=		
		=		0010/0890 REID RD (T463)
CRESAP AV (T353)	0010/0636	=		
	000000 FT	=	=	0010/0228 PARK AV (TWP) 2 0 28067 0 00 0000+00 000000 FT NC EAST AV PENNSYLVANIA AV (SR0011 SEG 0010/0554) INTER-BK WEST RD (TWP) MFC BEGIN = D S 0010/0000 LENGTH(AH 2522 BK 0000)

EXTRACT DATE: 11/25/2024 ROADWAY MANAGEMENT SYSTEM PAGE NUMBER: 208  
PRINT DATE: 11/26/2024 SLD COUNTY/SR - ANNUAL PRINT COUNTY: FRANKLIN

DIR: B TOTAL LEN: 1.275 MI. DIST: 08-3 SR: 2003  
LEFT MUN: ANTRIM T RIGHT MUN: ANTRIM T



EXTRACT DATE: 11/25/2024 ROADWAY MANAGEMENT SYSTEM PAGE NUMBER: 207  
PRINT DATE: 11/26/2024 SLD COUNTY/SR - ANNUAL PRINT COUNTY: FRANKLIN


DIR: B TOTAL LEN: 9.318 MI. DIST: 08-3 SR: 2002  
LEFT MUN: WASHINGTON T RIGHT MUN: WASHINGTON T

LENGTH(AH 1219 BK 1627) 7251/0000  
049200 FT  
LENGTH(AH 1627 BK 1157) 7241/0000  
049200 FT  
LENGTH(AH 1157 BK 1167) 7231/0000  
049200 FT

COLDSPRING RD  
(T366)

0210/0799  
046932 FT

2 0 28004 0 08 0967+65 043840 FT  
POLKTOWN RD  
(T361) 0200/0000



049200 FT  
7250/0000 LTH AH 000100 BK 000100  
049200 FT  
7240/0000 LTH AH 000100 BK 000100  
049200 FT  
7230/0000 LTH AH 000100 BK 001167  
049200 FT  
7220/0000 LENGTH(AH 1167 BK 2268)  
INTER-AHD (TB SR 2002) CLEVELAND  
0210/2268 (BORO)

0210/1165 BMS EN 28/2002/0210/1095  
2 0 28004 0 08 0998+57  
W. BRANCH ANTIETAM CREE  
0210/1073 BMSBG 28/2002/0210/1095

046932 FT 2 0 28004 0 08 0998+57  
HOOVER MILL RD  
(T331)

5 0210/0000 LENGTH(AH 2268 BK 3092)

043840 FT

5 0200/0000 LENGTH(AH 3092 BK 1611)

EXTRACT DATE: 11/25/2024 ROADWAY MANAGEMENT SYSTEM PAGE NUMBER: 206  
PRINT DATE: 11/26/2024 SLD COUNTY/SR - ANNUAL PRINT COUNTY: FRANKLIN

DIR: B TOTAL LEN: 9.318 MI. DIST: 08-3 SR: 2002  
LEFT MUN: WASHINGTON T RIGHT MUN: WASHINGTON T

042229 FT

042229 FT 2 0 28004 0 08 0952+05  
HONODEL RD

(T366)

==

0190/0000 LENGTH(AH 1611 BK 2678)

0180/0969 BMS EN 28/2002/0180/0959  
0 0 00000 0 00 0000+00

TR WB ANTI ET

0180/0959 BMSBG 28/2002/0180/0959

039551 FT

2 0 28004 0 08 0925+27 039551 FT  
SALEM CHURCH RD  
(SR2005 SEG 0010/0000) 0180/0000

0180/0000 LENGTH(AH 2678 BK 2941)

2 0 28004 0 08 0895+86 036610 FT  
SHEELY RD  
(T385) 0170/0000

036610 FT

==

0170/0000 LENGTH(AH 2941 BK 2152)

034458 FT

034458 FT 2 0 28004 0 07 0864+54  
0160/0000 LENGTH(AH 2152 BK 2607)

031851 FT

031851 FT 2 0 28004 0 07 0838+47  
IRON BRIDGES RD (TBK)

(T333)

0150/0000 LENGTH(AH 2607 BK 1788)

EXTRACT DATE: 11/25/2024 ROADWAY MANAGEMENT SYSTEM PAGE NUMBER: 205  
PRINT DATE: 11/26/2024 SLD COUNTY/SR - ANNUAL PRINT COUNTY: FRANKLIN

DIR: B TOTAL LEN: 9.318 MI. DIST: 08-3 SR: 2002  
LEFT MUN: WASHINGTON T RIGHT MUN: WASHINGTON T

WINGERTON RD  
(T355)

030063 FT

030063 FT 2 0 28004 0 07 0820+26  
5 0140/0000 LENGTH(AH 1788 BK 2235)

027828 FT

027828 FT 2 0 28004 0 07 0798+26  
LEITERSBURG RD  
(T359)  
5 0130/0000 LENGTH(AH 2235 BK 2659)  
0120/2583 BMSBN 28/2002/0120/2545  
WASHINGTON  
0120/2572 ANTRIM T  
2 0 28004 0 06 0797+08  
MARSH RUN  
0120/2545 BMSBG 28/2002/0120/2545  
NC MARSH RD  
0120/2050 (T368)  
MARSH RD  
0120/1305 STATE LINE RD  
(T355)

0120/1240

025169 FT

025169 FT 2 0 28004 0 06 0771+63  
(AAR 831865Y) #TRKS 02  
5 0120/0000 LENGTH(AH 2659 BK 2626)

022543 FT

022543 FT 2 0 28004 0 06 0745+43  
HOLLOWELL CHURCH RD  
(SR2003 SEG 0020/2988)  
5 0110/0000 LENGTH(AH 2626 BK 2029)

020514 FT

020514 FT 2 0 28004 0 06 0725+14

DIR: B TOTAL LEN: 9.318 MI.  
LEFT MUN: ANTRIM T

DIST: 08-3 SR: 2002  
RIGHT MUN: ANTRIM T

0090/0864 BMSN 28/2002/0090/0873  
2 0 28004 0 05 0698+21  
TRIB TO MARSH RUN

0 1 8 3 1 9 F T

018319 FT 2 0 28004 0 05 0698+21  
TROLLEY RD

0090/0000 (T346)  
LENGTH (AH 2195 BK 2324)

0 1 5 9 9 5 F T

015995 FT 2 0 28004 0 05 0674+97  
0080/0000 LENGTH(AH 2324 BK 2498)

RIDGE RD  
(T 352)

0 1 3 4 9 7 F T

0070/0000

013497 FT 2 0 28004 0 05 0649+99  
RIDGE RD

0070/0000 (T352)  
LENGTH (AH 2498 BK 1949)

0 1 1 5 4 8 F T

011548 FT 2 0 28004 0 04 0625+44  
0060/0000 LENGTH(AH 1949 BK 1798)

2 0 28004 0 04 0607+75 009750 FT  
MCDOWELL RD  
(T385) 0050/000

009750 FT

0050/0000 LENGTH(AH 1798 BK 3950)



EXTRACT DATE: 11/25/2024 ROADWAY MANAGEMENT SYSTEM PAGE NUMBER: 203  
PRINT DATE: 11/26/2024 SLD COUNTY/SR - ANNUAL PRINT COUNTY: FRANKLIN

DIR: B TOTAL LEN: 9.318 MI. DIST: 08-3 SR: 2002  
LEFT MUN: ANTRIM T RIGHT MUN: ANTRIM T

WAXWING DR  
(TWP) 0040/0884 ==

2 0 28004 0 04 0568+25 005800 FT  
BEMISDERFER RD  
(PRDR) 0040/0000 ==  
GRINDSTONE HILL RD  
(TWP) 0030/2696 ==

005800 FT

5 0040/0000 LENGTH(AH 3950 BK 2988)

0030/1375 OP ID I-81 N.B. 28/0081/0040/0259  
0030/1282 OP ID I-81 S.B. 28/0081/0041/0297

002812 FT

002812 FT 2 0 28004 0 04 0538+37  
NC LEITERSBURG RD

GREENCASTLE SCHOOL DR  
(PRDR) 0020/1531 ==

5 0030/0000 GREENCASTLE B  
LENGTH(AH 2988 BK 1827)

GREENCASTLE SCHOOL DR  
(PRDR) 0020/0567 ==  
2 0 28004 0 04 0520+10 000985 FT  
RIDGE AV  
(BORO) 0020/0000 ==

0020/0760 OSBORNE AV  
(BORO)

000985 FT

5 0020/0000 LENGTH(AH 1827 BK 0985)

0010/0590 ALLISON ST  
(BORO)

0010/0291 ALLEY  
(BORO)

000000 FT 2 0 28004 0 04 0510+25  
NC LEITERSBURG ST

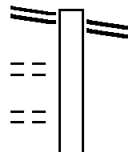
WASHINGTON ST  
(SR2001 SEG 0030/0000)

INTER-BK LEITERSBURG RD  
(BORO)

5 0010/0000 MFC BEGIN = D  
LENGTH(AH 0985 BK 0000)

EXTRACT DATE: 11/25/2024 ROADWAY MANAGEMENT SYSTEM PAGE NUMBER: 202  
PRINT DATE: 11/26/2024 SLD COUNTY/SR - ANNUAL PRINT COUNTY: FRANKLIN  
DIR: B TOTAL LEN: 4.647 MI. DIST: 08-3 SR: 2001  
LEFT MUN: ANTRIM T RIGHT MUN: ANTRIM T

KAUFFMAN RD 024534 FT  
(SR2016 SEG 0040/0411) 0110/2302  
CENTER ST 0110/2118  
(T446)  
MAPLE AV 0110/1638  
(T446)



024534 FT KAUFFMAN RD  
0110/2302 (SR2016 SEG 0040/0411)

0 1 2 3 8 6 F T

[illegible]

EXTRACT DATE: 11/25/2024 ROADWAY MANAGEMENT SYSTEM PAGE NUMBER: 199  
PRINT DATE: 11/26/2024 SLD COUNTY/SR - ANNUAL PRINT COUNTY: FRANKLIN

DIR: B TOTAL LEN: 4.647 MI. DIST: 08-3 SR: 2001  
LEFT MUN: GREENCASTLE B RIGHT MUN: GREENCASTLE B

UNNAMED AL  
(BORO)  
DAHLGREN ST  
(BORO)

0030/1401

0030/1135

UNNAMED AL  
(BORO)

0030/0602

2 0 28004 1 00 0022+12 003459 FT  
LEITERSBURG ST  
(BORO)

0030/0000

MAPLE AV  
(BORO)

0020/1113

001758 FT

000649 FT

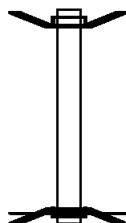
000000 FT

== == 0030/1940 (BORO)  
== == 0030/1674 (BORO) FRANKLIN ST  
== == 0030/0887 ADDISON AV  
(BORO)  
== == 0030/0438 WINDSOR ST  
(BORO)  
003459 FT (SR2002 SEG 0010/0000)  
MFC BEGIN = D  
== == 0030/0000 LENGTH(AH 2212 BK 1701)  
UNNAMED AL  
(BORO)  
== == 0020/1370 (BORO)  
== == 0020/1152 MAPLE AV  
(BORO)  
== == 0020/1113 (APRA) C LANE INC  
GREENCASTLE  
-- -- 0020/0675 ANTRIM T  
== == 0020/0646 OAK LN  
(BORO)  
0020/0011 BMS EN 28/2001/0020/0000  
001758 FT 1 0 00036 1 00 0015+60  
TR CONOCO CHE  
== == 0020/0000 BMSBG 28/2001/0020/0000  
LENGTH(AH 1701 BK 1109)  
EAST SIDE DR  
(T420)  
0014/0661  
000649 FT 2 0 00036 0 00 0005+91  
EAST SIDE DR  
(T421)  
== == 0014/0000 LENGTH(AH 1109 BK 0649)  
CONN FROM SR0011 TO 200  
(SR9105 SEG 0010/0519)  
SR 9105 SH  
0012/0141 (SR9105 SEG 0010/0519)  
000000 FT 0 0 00000 0 00 0000+00  
NC WA SHINGTON ST  
MOLLY PITCHER HW  
(SR0011 SEG 0090/1261)  
MFC BEGIN = E  
== == 0012/0000 LENGTH(AH 0649 BK 0000)

EXTRACT DATE: 11/25/2024 ROADWAY MANAGEMENT SYSTEM PAGE NUMBER: 198  
 PRINT DATE: 11/26/2024 SLD COUNTY/SR - ANNUAL PRINT COUNTY: FRANKLIN  
 DIR: B TOTAL LEN: .039 MI. DIST: 08-3 SR: 1014  
 LEFT MUN: GREENE T RIGHT MUN: GREENE T

000204 FT

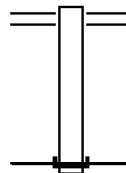
000000 FT



000204 FT BMS EN 28/1014/0010/0000  
 INTER-AHD PINE STUMP RD  
 0010/0204 (T613)  
 000000 FT 1 0 00799 0 00 1117+16  
 NC PINE STUMP RD  
 INTER-BK PINE STUMP RD  
 (T613)  
 I-81 NB  
 BMSBG 28/1014/0010/0000  
 MFC BEGIN = E  
 0010/0000 LENGTH(AH 0204 BK 0000)

EXTRACT DATE: 11/25/2024 ROADWAY MANAGEMENT SYSTEM PAGE NUMBER: 197  
PRINT DATE: 11/26/2024 SLD COUNTY/SR - ANNUAL PRINT COUNTY: FRANKLIN  
DIR: B TOTAL LEN: .104 MI. DIST: 08-3 SR: 1012  
LEFT MUN: GREENE T RIGHT MUN: GREENE T

000551 FT  
000000 FT

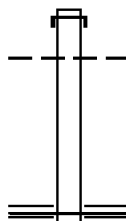


000551 FT WALKER RD  
0010/0551 (SR1010 SEG 0010/2326)  
000000 FT 2 0 00000 0 00 0000+00  
NC FRANKLIN FARMS LN  
INTER-BK FRANKLIN FARMS LN  
(T560)  
MFC BEGIN = E  
0010/0000 LENGTH(AH 0551 BK 0000)

EXTRACT DATE: 11/25/2024 ROADWAY MANAGEMENT SYSTEM PAGE NUMBER: 196  
PRINT DATE: 11/26/2024 SLD COUNTY/SR - ANNUAL PRINT COUNTY: FRANKLIN  
DIR: B TOTAL LEN: .076 MI. DIST: 08-3 SR: 1011  
LEFT MUN: GREENE T RIGHT MUN: GREENE T

000402 FT

000000 FT



000402 FT  
INTER-AHD KOHLER RD  
0010/0402 (T517)  
GREENE  
0010/0347 CHAMBERSBURG B  
000000 FT 2 0 00000 0 00 0000+00  
NC KOHLER RD  
WALKER RD  
(SR1010 SEG 0010/0752)  
MFC BEGIN = D  
0010/0000 LENGTH(AH 0402 BK 0000)



EXTRACT DATE: 11/25/2024 ROADWAY MANAGEMENT SYSTEM PAGE NUMBER: 195  
PRINT DATE: 11/26/2024 SLD COUNTY/SR - ANNUAL PRINT COUNTY: FRANKLIN  
DIR: B TOTAL LEN: .558 MI. DIST: 08-3 SR: 1010  
LEFT MUN: GREENE T RIGHT MUN: GREENE T

002945 FT

KOHLER RD  
(SR1011 SEG 0010/0000) 0010/0752  
LC TO NORLAND AV  
(CONN) 0010/0137  
000000 FT

NORLAND AV  
(TWP) 0010/0000

```

002945 FT
INTER-AHD WALKER RD
0010/2945 (TWP )

0010/2326 FRANKLIN FARMS LN
(SR1012 SEG 0010/0551)

RAMP A RD
(SR8010 SEG 0750/0000)
RAMP B RD
(SR8010 SEG 0010/0965)

0010/1667
0010/1520 BMS EN 28/1010/0010/1320
0 0 0000 0 00 0000+00
I-B1 NB

0010/1346 BMS BG 28/1010/0010/1320
RAMP D RD
(SR8010 SEG 0500/0745)
RAMP C RD
(SR8010 SEG 0250/0000)

0010/1207
MFC BEGIN = E
GREENE
0010/0992 CHAMBERSBURG B

000000 FT 2 0 00000 0 00 0000+00
NC WALKER RD
UNKNOWN RD
(PRDR)

INTER-BK WALKER RD
(TWP )
MFC BEGIN = D
0010/0000 LENGTH(AH 2945 BK 0000)

```

EXTRACT DATE: 11/25/2024 ROADWAY MANAGEMENT SYSTEM PAGE NUMBER: 194  
PRINT DATE: 11/26/2024 SLD COUNTY/SR - ANNUAL PRINT COUNTY: FRANKLIN

DIR: B TOTAL LEN: 2.944 MI. DIST: 08-3 SR: 1008  
LEFT MUN: GREENE T RIGHT MUN: GREENE T

015545 FT  
MAIN ST  
(SR9106 SEG 0010/0227) 0070/1094  
TO 0030/0540 SH  
(CONN) 0070/1064

014359 FT

011897 FT  
MCCROSSEN DR  
(T546) 0050/2164

0050/0420  
(T516) 009338 FT

015545 FT LINCOLN HW  
0070/1186 (SR0030 SEG 0540/3578)

014359 FT 2 0 28087 0 00 0153+19  
0070/0000 LENGTH(AH 1186 BK 2462)

011897 FT 2 0 28087 0 00 0125+69  
CHICKENTOWN LN  
(T570)  
0060/0000 LENGTH(AH 2462 BK 2559)

0050/0420 MONT ALTO RD  
(SR2031 SEG 0120/1845)  
009338 FT 2 0 28087 0 00 0100+10  
0050/0000 LENGTH(AH 2559 BK 3082)

EXTRACT DATE: 11/25/2024 ROADWAY MANAGEMENT SYSTEM PAGE NUMBER: 193  
PRINT DATE: 11/26/2024 SLD COUNTY/SR - ANNUAL PRINT COUNTY: FRANKLIN

DIR: B TOTAL LEN: 2.944 MI. DIST: 08-3 SR: 1008  
LEFT MUN: GREENE T RIGHT MUN: GREENE T

MOUNT PLEASANT RD  
(SR1001 SEG 0010/0000) 0040/0539  
006256 FT

ROBINSON DR  
(T569) 0030/2460  
FAYETTE LN  
(TWP) 0030/2092

2 0 28087 0 00 0041+08 003418 FT  
5TH AV  
(T519) 0030/0000  
FOREST AV  
(T487) 0020/2354  
WOODSTOCK RD  
(T520) 0020/2171

HARBO RD  
(T536) 0020/0870  
2 0 28087 0 00 0011+92 000502 FT  
GREENLEA WY  
(T535) 0020/0000  
GUILFORD HILLS E.S. DR  
(GOVT) 0010/0182  
MAIN ST  
(SR9104 SEG 0010/0000)  
FROM 0030/0490 SH  
(CONN) 0010/0087  
000000 FT

RITCHEY RD  
(T510)  
2 0 28087 0 00 0069+53  
DYMOND AV  
(T507)  
5 0040/0000 LENGTH(AH 3082 BK 2838)

0030/2047 GREENE  
GUILFORD T

0030/0612 LINCOLN TE  
(T508)  
003418 FT

5 0030/0000 LENGTH(AH 2838 BK 2916)

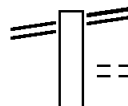
0020/2171 (APRA) FAYETTEVILLE CON  
0020/1632 BMSSEN 28/1008/0020/1612  
0 0 00000 0 00 0000+00  
ENGLISH V.RN  
0020/1612 BMSBG 28/1008/0020/1612

000502 FT  
5 0020/0000 LENGTH(AH 2916 BK 0502)

000000 FT 2 0 28087 0 00 0000+00  
NC MAIN ST  
LINCOLN HW  
(SR0030 SEG 0490/0171)  
MFC BEGIN = D  
5 0010/0000 LENGTH(AH 0502 BK 0000)

EXTRACT DATE: 11/25/2024 ROADWAY MANAGEMENT SYSTEM PAGE NUMBER: 192  
PRINT DATE: 11/26/2024 SLD COUNTY/SR - ANNUAL PRINT COUNTY: FRANKLIN  
DIR: B TOTAL LEN: 1.478 MI. DIST: 08-3 SR: 1006  
LEFT MUN: GREENE T RIGHT MUN: GREENE T

BLACK GAP RD 007805 FT  
(SR0997 SEG 0430/0000) 0050/1203



007805 FT BLACK GAP RD  
0050/1203 (SR0997 SEG 0430/0000)  
0050/1105 CHURCH ST  
(T400)

DIST: 08-3 SR: 1006  
RIGHT MUN: GREENE T

EXTRACT DATE: 11/25/2024 ROADWAY MANAGEMENT SYSTEM PAGE NUMBER: 190  
PRINT DATE: 11/26/2024 SLD COUNTY/SR - ANNUAL PRINT COUNTY: FRANKLIN

DIR: B TOTAL LEN: 2.398 MI. DIST: 08-3 SR: 1005  
LEFT MUN: SOUTHAMPTON T RIGHT MUN: SOUTHAMPTON T

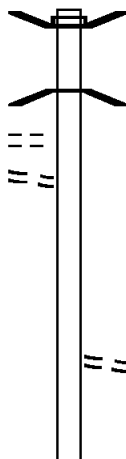
HOWARD AV  
(T620)  
SEIBERT AV  
(T631)

012664 FT

0050/1810

0050/1400

010745 FT



012664 FT BMS EN 28/1005/0050/1894  
INTER-AHD FAYETTE ST  
0050/1919 (TWP)

2 0 28018 0 00 0126+70  
MIDDLE SPRG.  
0050/1905 BMSBG 28/1005/0050/1894

010745 FT 2 0 28018 0 00 0107+58

MEANS HOLLOW RD  
(T622)  
5 0050/0000 LENGTH(AH 1919 BK 3249)

EXTRACT DATE: 11/25/2024 ROADWAY MANAGEMENT SYSTEM PAGE NUMBER: 189  
PRINT DATE: 11/26/2024 SLD COUNTY/SR - ANNUAL PRINT COUNTY: FRANKLIN

DIR: B TOTAL LEN: 2.398 MI. DIST: 08-3 SR: 1005  
LEFT MUN: SOUTHAMPTON T RIGHT MUN: SOUTHAMPTON T

WHITE CHURCH RD  
(T614)  
LINDSAY LOT RD  
(T616)  
STONY POINT AV  
(T703)

007496 FT

005452 FT

0020/0521  
003437 FT  
0020/0000  
0010/3069

000000 FT

0040/1045 RAYSTOWN CR  
(PRDR)  
0040/0242 BMS EN 28/1005/0040/0000  
007496 FT 2 0 28018 0 00 0074+48  
1-81  
BMSBG 28/1005/0040/0000  
0040/0000 LENGTH(AH 3249 BK 2044)  
PEIPER RD  
0030/1858 (T621)

005452 FT 2 0 28018 0 00 0054+74  
0030/0000 LENGTH(AH 2044 BK 2015)

003437 FT 2 0 28018 0 00 0034+37  
(APRA) VALLEY QUARRIES  
0020/0000 LENGTH(AH 2015 BK 3437)

0010/3043 MARY AV  
(TWP)

0010/0012 BMS EN 28/1005/0010/0000  
000000 FT 2 0 28018 0 00 0000+00  
NC MA INSVILLE RD  
INTER-BK MCCULLOCH RD  
(SR3002 SEG 0010/0000)  
MIDDLE SPRG  
BMSBG 28/1005/0010/0000  
MFC BEGIN = D  
BK-CUMBERLAND (21)  
0010/0000 LENGTH(AH 3437 BK 0000)

EXTRACT DATE: 11/25/2024 ROADWAY MANAGEMENT SYSTEM PAGE NUMBER: 188  
PRINT DATE: 11/26/2024 SLD COUNTY/SR - ANNUAL PRINT COUNTY: FRANKLIN

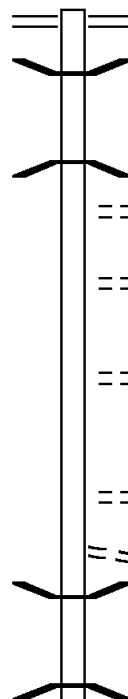
DIR: B TOTAL LEN: 4.209 MI. DIST: 08-3 SR: 1004  
LEFT MUN: GREENE T RIGHT MUN: GREENE T

022222 FT

021326 FT

019089 FT

017149 FT



022222 FT MAIN ST  
0090/0896 (SR1006 SEG 0040/0000)  
0090/0106 BMS EN 28/1004/0090/0000  
021326 FT 1 0 00606 0 02 0210+90  
CONOCOCHEAGUE CREEK  
BMSBG 28/1004/0090/0000  
S 0090/0000 LENGTH(AH 0896 BK 2237)  
CHAMBG COUNTRY CLUB  
0080/1839 (PRDR)  
EAGLE DR  
0080/1230 (T609)  
CARNOUSTIE DR  
0080/0211 (T670)  
019089 FT 1 1 00228 0 00 0190+82  
S 0080/0000 LENGTH(AH 2237 BK 1940)  
TURNBERRY DR  
0070/1078 (TWP)  
GRAND POINT RD  
0070/0699 (T524)  
0070/0086 BMS EN 28/1004/0070/0000  
017149 FT 1 1 00228 0 00 0171+06  
NORFOLK SOUTHERN RAI RR  
BMSBG 28/1004/0070/0000  
S 0070/0000 LENGTH(AH 1940 BK 3445)



EXTRACT DATE: 11/25/2024 ROADWAY MANAGEMENT SYSTEM PAGE NUMBER: 187  
PRINT DATE: 11/26/2024 SLD COUNTY/SR - ANNUAL PRINT COUNTY: FRANKLIN

DIR: B TOTAL LEN: 4.209 MI. DIST: 08-3 SR: 1004  
LEFT MUN: GREENE T RIGHT MUN: GREENE T

FRECON RD  
(T571)

0060/2884

0060/2458 PORTRAIT WY  
(T576)

0060/1093 PORTRAIT WY  
(T576)

013704 FT

013704 FT 1 1 00228 0 00 0136+89  
5 0060/0000 LENGTH(AH 3445 BK 3937)

0050/2152 BMS EN 28/1004/0050/2141  
1 1 00228 0 00 0118+93  
WET WEATHER  
0050/2141 BMSBG 28/1004/0050/2141

SYCAMORE GROVE RD  
(T528)

0050/0952

1 1 00228 0 00 0097+52 009767 FT  
CORNERTOWN RD  
(T525)

0050/0000

009767 FT  
5 0050/0000 MFC BEGIN = D  
LENGTH(AH 3937 BK 3985)

NORTHFIELD BL  
(TWP)

0040/3326

NORTHGATE COMMONS RD  
(TWP)

0040/2707

TERRACE DR  
(T427)

0040/2099

MENNO-HAVEN DR  
(T505)

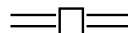
0040/1424

0040/1404 FRANKLIN SQUARE DR  
(T692)  
GREENE  
0040/1393 CHAMBERSBURG B  
0040/0946 BMS EN 28/1004/0040/0936  
1 1 00228 0 00 0066+18  
WET WEATHER  
0040/0936 BMSBG 28/1004/0040/0936

DIST: 08-3 SR: 1004  
RIGHT MUN: CHAMBERSBURG B

EXTRACT DATE: 11/25/2024 ROADWAY MANAGEMENT SYSTEM PAGE NUMBER: 185  
PRINT DATE: 11/26/2024 SLD COUNTY/SR - ANNUAL PRINT COUNTY: FRANKLIN  
DIR: B TOTAL LEN: 3.416 MI. DIST: 08-3 SR: 1003  
LEFT MUN: GREENE T RIGHT MUN: GREENE T

018036 FT



018036 FT MAIN ST  
0070/3360 (SR1006 SEG 0050/0000)

EXTRACT DATE: 11/25/2024 ROADWAY MANAGEMENT SYSTEM PAGE NUMBER: 184  
PRINT DATE: 11/26/2024 SLD COUNTY/SR - ANNUAL PRINT COUNTY: FRANKLIN

DIR: B TOTAL LEN: 3.416 MI. DIST: 08-3 SR: 1003  
LEFT MUN: GREENE T RIGHT MUN: GREENE T

SECOND AV  
(T682)

0070/2991

==

0070/2991

SECOND AV  
(T402)  
THIRD AV  
(T403)

0070/2632

==

014676 FT

014676 FT 1 0 00606 0 02 0155+70  
5 0070/0000 LENGTH(AH 3360 BK 3022)

1 0 00606 0 01 0124+93 011654 FT  
SHAFFER RD  
(T553)

0060/0000

==

0060/1260 BMS EN 28/1003/0060/1019  
1 0 00606 0 01 0135+37  
1-81 (NB)  
0060/1038 BMSBG 28/1003/0060/1019  
RAGGED ROCK RD  
0060/0869 (T521)

011654 FT

5 0060/0000 LENGTH(AH 3022 BK 1932)

BRINDLE RD  
(T415)

0050/0000

==

0050/0902 CAPE HATTERAS DR  
(TWP)

009722 FT

009722 FT 1 0 00606 0 00 0097+35  
NC WOODSTOCK RD  
HAFFER RD  
(T519)

5 0050/0000 LENGTH(AH 1932 BK 2800)

0040/1477 WOODSTOCK RD  
(T520)

0040/0843 BMS EN 28/1003/0040/0801  
1 0 00606 0 00 0077+36  
T. CONOCHEGU

0040/0801 BMSBG 28/1003/0040/0801

006922 FT

006922 FT 1 0 00606 0 00 0069+35

EXTRACT DATE: 11/25/2024 ROADWAY MANAGEMENT SYSTEM PAGE NUMBER: 183  
PRINT DATE: 11/26/2024 SLD COUNTY/SR - ANNUAL PRINT COUNTY: FRANKLIN

DIR: B TOTAL LEN: 3.416 MI. DIST: 08-3 SR: 1003  
LEFT MUN: GREENE T RIGHT MUN: GREENE T

EDGE WOOD RD  
(T421) 0040/0000

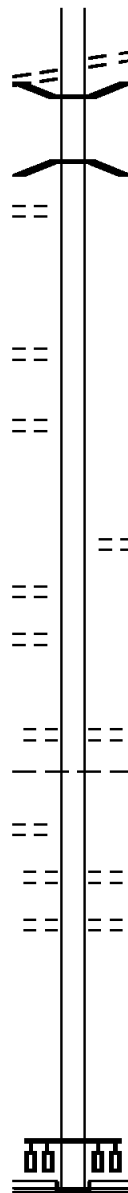
RAGGED EDGE RD  
(T522) 0030/1936

SUMMER BREEZE LN  
(T836) 0030/0351  
1 0 00606 0 00 0042+41 004241 FT  
SUMMER BREEZE LN  
(T836) 0030/0000

MEADOW LN  
(T563) 0020/0625  
SHERWOOD DR  
(T565) 0020/0305  
001812 FT

HARVEST LN  
(T412) 0010/1525

000000 FT



EDGE WOOD RD  
(T421)  
5 0040/0000 LENGTH(AH 2800 BK 2681)  
0030/2408 BMS EN 28/1003/0030/2296  
1 0 00606 0 00 0065+52  
CONOCOCH.CK.  
0030/2296 BMSBG 28/1003/0030/2296  
NC EDGEWOOD RD  
004241 FT  
5 0030/0000 LENGTH(AH 2681 BK 2429)  
0020/0960 AUDUBON CT  
(T300)  
001812 FT 1 0 00606 0 00 0018+12  
HERITAGE RD  
(T567)  
5 0020/0000 LENGTH(AH 2429 BK 1812)  
GREENE  
0010/1598 GUILFORD T  
COLONIAL DR  
(T479)  
0010/1205 FARM LN  
(T521)  
0010/0841  
000000 FT 1 0 00606 0 00 0000+00  
NC RAGGED EDGE RD  
LINCOLN HW  
(SR0030 SEG 0472/1238)  
(SR0030 SEG 0473/1249)  
INTER-BK RAGGED EDGE RD  
(TWP)  
MFC BEGIN = E  
5 0010/0000 LENGTH(AH 1812 BK 0000)

EXTRACT DATE: 11/25/2024 ROADWAY MANAGEMENT SYSTEM PAGE NUMBER: 182  
PRINT DATE: 11/26/2024 SLD COUNTY/SR - ANNUAL PRINT COUNTY: FRANKLIN  
DIR: B TOTAL LEN: .000 MI. DIST: 08-3 SR: 1002  
LEFT MUN: GREENE T RIGHT MUN: GREENE T

000000 FT



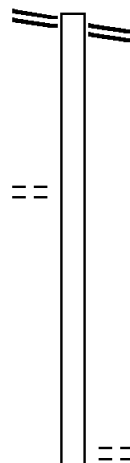
000000 FT  
7010/0000 LENGTH(AH 0994 BK 0000)

EXTRACT DATE: 11/25/2024 ROADWAY MANAGEMENT SYSTEM PAGE NUMBER: 181  
PRINT DATE: 11/26/2024 SLD COUNTY/SR - ANNUAL PRINT COUNTY: FRANKLIN  
DIR: B TOTAL LEN: 2.621 MI. DIST: 08-3 SR: 1001  
LEFT MUN: GREENE T RIGHT MUN: GREENE T

BLACK GAP RD 013838 FT  
(SR0997 SEG 0390/0950) 0060/1628

2 0 28019 0 00 0122+05 012210 FT  
HA FER RD  
(T519) 0060/0000

010011 FT



013838 FT BLACK GAP RD  
0060/1628 (SR0997 SEG 0390/0950)

012210 FT  
S 0060/0000 LENGTH(AH 1628 BK 2199)

010011 FT 2 0 28019 0 00 0100+32  
S 0050/0000 LENGTH(AH 2199 BK 2327)  
0040/1646 SHEARER RD  
(T511)

EXTRACT DATE: 11/25/2024 ROADWAY MANAGEMENT SYSTEM PAGE NUMBER: 180  
PRINT DATE: 11/26/2024 SLD COUNTY/SR - ANNUAL PRINT COUNTY: FRANKLIN

DIR: B TOTAL LEN: 2.621 MI. DIST: 08-3 SR: 1001  
LEFT MUN: GREENE T RIGHT MUN: GREENE T

2 0 28019 0 00 0077+05 007684 FT  
COOK RD  
(T509) 0040/0000

007684 FT

5 0040/0000 LENGTH(AH 2327 BK 2692)

0030/1570 MOUNTAIN SHADOWS RD  
(T720)

004992 FT

5 004992 FT 2 0 28019 0 00 0050+13  
0030/0000 LENGTH(AH 2692 BK 2378)

0020/1189 BMSSEN 28/1001/0020/1164  
2 0 28019 0 00 0037+82  
COLD SPRING  
0020/1164 BMSBG 28/1001/0020/1164

002614 FT

002614 FT 2 0 28019 0 00 0026+35  
BROOKENS RD  
(T523)

5 0020/0000 LENGTH(AH 2378 BK 2614)  
0010/2277 BMSSEN 28/1001/0010/2215  
2 0 28019 0 00 0022+25

0010/2215 BMSBG 28/1001/0010/2215  
0010/1865 BMSSEN 28/1001/0010/1851  
2 0 28019 0 00 0018+63  
T. CONCHEQUE

0010/1851 BMSBG 28/1001/0010/1851

000000 FT

000000 FT 2 0 28019 0 00 0000+00  
NC MOUNT PLEASANT RD

INTER-BK MAIN ST  
(SR1008 SEG 0040/0539)  
RITCHEY RD  
(T510)

5 0010/0000 MFC BEGIN = D  
LENGTH(AH 2614 BK 0000)



EXTRACT DATE: 11/25/2024 ROADWAY MANAGEMENT SYSTEM PAGE NUMBER: 179  
PRINT DATE: 11/26/2024 SLD COUNTY/SR - ANNUAL PRINT COUNTY: FRANKLIN

DIR: B TOTAL LEN: 36.279 MI. DIST: 08-3 SR: 997  
LEFT MUN: LURGAN T RIGHT MUN: LURGAN T

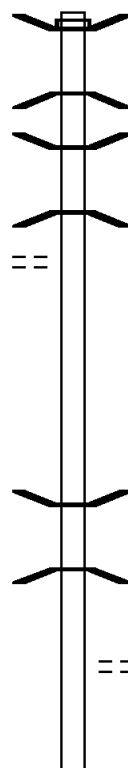
TURNPIKE RAMP RD  
(TNPk)

191553 FT

0770/1248

189229 FT

187081 FT



191553 FT AH-CUMBERLAND (21)  
INTER-AHD ENOLA RD  
0770/2324 (SR0997 SEG 0010/0000)  
2 0 28009 0 06 1579+23  
0770/2313 LAUGHLIN RUN  
BMSBG 28/0997/0770/2313  
0770/1571 BMSBG 28/0997/0770/1558  
2 0 28009 0 06 1571+62  
0770/1558 TRIB. TO LAUGHLIN RUN  
BMSBG 28/0997/0770/1558

189229 FT 2 0 28009 0 06 1556+10  
5 0770/0000 LENGTH(AH 2324 BK 2148)

0760/0492 BMSBG 28/0997/0760/0479  
2 0 28009 0 06 1539+56  
T. LAUGHLIN  
0760/0479 BMSBG 28/0997/0760/0479  
187081 FT 2 0 28009 0 06 1534+77  
MOWERSVILLE RD  
(T620)  
5 0760/0000 LENGTH(AH 2148 BK 1891)

EXTRACT DATE: 11/25/2024 ROADWAY MANAGEMENT SYSTEM PAGE NUMBER: 178  
PRINT DATE: 11/26/2024 SLD COUNTY/SR - ANNUAL PRINT COUNTY: FRANKLIN

DIR: B TOTAL LEN: 36.279 MI. DIST: 08-3 SR: 997  
LEFT MUN: LURGAN T RIGHT MUN: LURGAN T

EUGENE MARTIN  
(PRDR)

185190 FT

0750/0000

183779 FT

NEGLEY'S WELL DRILLING  
(PRDR)

0730/0714

180638 FT

177177 FT

POE

POI

==

185190 FT 2 0 28009 0 06 1515+64  
(APRA) EUGENE MARTIN  
OTTERBEIN CHURCH RD  
(T638)  
S 0750/0000 LENGTH(AH 1891 BK 1411)

183779 FT 2 0 28009 0 06 1501+53  
S 0740/0000 LENGTH(AH 1411 BK 3141)

0730/0714 (APRA) NEGLEY'S WELL DR  
180638 FT 2 0 28009 0 06 1470+12  
OTTERBEIN SCHOOL RD  
(T618)  
S 0730/0000 LENGTH(AH 3141 BK 3461)

177177 FT 2 0 28009 0 06 1435+51  
OTTO LOOP RD  
(T634)  
S 0720/0000 LENGTH(AH 3461 BK 3245)  
0710/2464 BMSBN 28/0997/0710/2455  
2 0 28009 0 06 1427+55  
PAXTON RUN  
0710/2455 BMSBG 28/0997/0710/2455  
LURGAN RD  
0710/2222 (T634)

EXTRACT DATE: 11/25/2024 ROADWAY MANAGEMENT SYSTEM PAGE NUMBER: 177  
PRINT DATE: 11/26/2024 SLD COUNTY/SR - ANNUAL PRINT COUNTY: FRANKLIN

DIR: B TOTAL LEN: 36.279 MI. DIST: 08-3 SR: 997  
LEFT MUN: LURGAN T RIGHT MUN: LURGAN T

173932 FT		173932 FT 2 0 28009 0 06 1403+06 0710/0000 LENGTH(AH 3245 BK 2097)
171835 FT		171835 FT 2 0 28009 0 06 1382+09 0700/0000 LENGTH(AH 2097 BK 2412)
169423 FT		169423 FT 2 0 28009 0 06 1357+97 NEWBURG RD (SR0641 SEG 0300/0000)
169423 FT		INTER-BK NEWBURG RD (SR0641 SEG 0300/0000)
FORGE HILL RD (SR0641 SEG 0290/0000)	0680/2062	0690/0000 LTH AH 002412 BK 000100 169423 FT 7684/0000 LTH AH 000100 BK 002062 INTER-AHD ROXBERRY RD 0680/2062 (SR0641 SEG 0290/0000) 0680/1600 BMSSEN 28/0997/0680/1505 LURGAN 0680/1553 LETTERKENNY T 1 0 00264 5 06 0617+14 CONODOGUINET CREEK 0680/1505 BMSBG 28/0997/0680/1505 0680/1019 BMSSEN 28/0997/0680/0968 1 0 00264 5 06 0617+14 CONODOGUINET 0680/0992 BMSBG 28/0997/0680/0968
1 0 00264 5 06 0607+34 MOUNTAIN RD (SR4004 SEG 0320/1986)	167361 FT 0680/0000	167361 FT 0680/0000 LENGTH(AH 2062 BK 2183)
SANDY MOUNT RD (T588) LC FOR SANDY MOUNT RD	0670/0694	0670/1440 CARDINAL DR (T580)

EXTRACT DATE: 11/25/2024 ROADWAY MANAGEMENT SYSTEM PAGE NUMBER: 176  
PRINT DATE: 11/26/2024 SLD COUNTY/SR - ANNUAL PRINT COUNTY: FRANKLIN

DIR: B TOTAL LEN: 36.279 MI. DIST: 08-3 SR: 997  
LEFT MUN: LETTERKENNY T RIGHT MUN: LETTERKENNY T

(CONN)

0670/0380  
165178 FT

==

165178 FT 1 0 00264 5 06 0585+59

CARDINAL DR

(T580)

==

5 0670/0000 LENGTH(AH 2183 BK 2100)

SHORT RD  
(T590)

0660/0527  
163078 FT

==

163078 FT 1 0 00264 5 06 0564+59

5 0660/0000 LENGTH(AH 2100 BK 2562)

RBR

160516 FT

--

0650/0086 BMS EN 28/0997/0650/0000

LETTERKENNY

0650/0033

LURGAN T

160516 FT

1 0 00264 5 05 0538+97

P3

CONODOGUINET CREEK

RBR

5 0650/0000 BMSBG 28/0997/0650/0000

LENGTH(AH 2562 BK 2385)

==

0640/1121 OAKDALE RD  
(T651)

158131 FT

158131 FT 1 0 00264 5 05 0514+91

5 0640/0000 LENGTH(AH 2385 BK 2396)

EBENEZER RD  
(T633)

0630/1557

==

155735 FT

155735 FT 1 0 00264 5 05 0491+16

TAN YARD HILL RD

(SR0433 SEG 0200/3102)

5 0630/0000 LENGTH(AH 2396 BK 2636)

DIR: B MUN: LURGAN T TOTAL LEN: 36.279 MI. DIST: 08-3 SR: 997  
LEFT MUN: LURGAN T RIGHT MUN: LURGAN T

EXTRACT DATE: 11/25/2024 ROADWAY MANAGEMENT SYSTEM PAGE NUMBER: 174  
PRINT DATE: 11/26/2024 SLD COUNTY/SR - ANNUAL PRINT COUNTY: FRANKLIN

DIR: B TOTAL LEN: 36.279 MI. DIST: 08-3 SR: 997  
LEFT MUN: LETTERKENNY T RIGHT MUN: LETTERKENNY T

144523 FT

144523 FT 1 0 00340 0 05 0581+12  
ORRSTOWN RD  
(SR0533 SEG 0060/0000)  
5 0590/0000 LENGTH(AH 2938 BK 2013)

142510 FT

0580/0058 BMS EN 28/0997/0580/0000  
142510 FT 1 0 00340 0 04 0543+76  
LEHMAN RUN  
BMSBG 28/0997/0580/0000  
5 0580/0000 LENGTH(AH 2013 BK 2818)

139692 FT

139692 FT 1 0 00340 0 04 0515+58  
5 0570/0000 LENGTH(AH 2818 BK 3000)

136692 FT

136692 FT 1 0 00340 0 04 0485+58  
IRON BRIDGE RD  
(T598)  
5 0560/0000 LENGTH(AH 3000 BK 3454)

0550/1825 BMS EN 28/0997/0550/1747  
1 0 00340 0 04 0468+60  
MUDDY RUN  
0550/1756 BMSBG 28/0997/0550/1747

T.MUDDY RUN  
STRUCTURE LENGTH 17 FT

EXTRACT DATE: 11/25/2024 ROADWAY MANAGEMENT SYSTEM PAGE NUMBER: 173  
PRINT DATE: 11/26/2024 SLD COUNTY/SR - ANNUAL PRINT COUNTY: FRANKLIN

DIR: B TOTAL LEN: 36.279 MI.  
LEFT MUN: LETTERKENNY T

DIST: 08-3 SR: 997  
RIGHT MUN: LETTERKENNY T

					0550/0695	BMSID	28/0997/0550/0695
133238	FT				133238	FT	1 0 00340 0 04 0451+04
					0550/0000	LENGTH	(AH 3454 BK 2617)
130621	FT				130621	FT	1 0 00340 0 04 0425+14
					0540/0000	LENGTH	(AH 2617 BK 2536)
					0530/1844	LETTERKENNY	
					0530/1470	GREENE T	
						SMITH RD	
						(T602)	
128085	FT				128085	FT	1 0 00340 0 03 0400+08
					0530/0000	LENGTH	(AH 2536 BK 2524)
125561	FT				0520/0724	BMSID	28/0997/0520/0707
						1 0 00340 0 03 0381+91	
					0520/0707	T. MUDDY RUN	
						BMSBG	28/0997/0520/0707
					125561	FT	1 0 00340 0 03 0374+84
					0520/0000	LENGTH	(AH 2524 BK 1989)
COFFEY AV					0510/0027	(APRA)	LETTERKENNY DEPO
(T830)					123572	FT	1 0 00340 0 03 0357+10
ROWE RUN RD						ROWE RUN RD	
(SR0433 SEG 0050/0000)					0510/0000	(SR0433 SEG 0050/0000)	
						LENGTH	(AH 1989 BK 2637)
					0500/1230	(AAR 831922K)	#TRKS 01

EXTRACT DATE: 11/25/2024 ROADWAY MANAGEMENT SYSTEM PAGE NUMBER: 172  
PRINT DATE: 11/26/2024 SLD COUNTY/SR - ANNUAL PRINT COUNTY: FRANKLIN

DIR: B TOTAL LEN: 36.279 MI. DIST: 08-3 SR: 997  
LEFT MUN: GREENE T RIGHT MUN: GREENE T

120935 FT

120935 FT 2 0 28016 0 00 0309+60  
5 0500/0000 LENGTH(AH 2637 BK 2771)

118164 FT

== 0490/0851 GRANDVIEW E.S. DR  
== 0490/0565 (PRDR)  
== 0490/0482 GRANDVIEW E.S. DR  
118164 FT 2 0 28016 0 00 0345+92  
ESLER DR  
== 5 0490/0000 (T700)  
LENGTH(AH 2771 BK 1221)

116943 FT

== 0480/0429 GREENVILLAGE RD  
== (T605)  
PINE STUMP RD  
0480/0211 (T613)  
116943 FT 1 0 00340 0 01 0111+35  
NC CUMBERLAND HW  
SR 0011  
== 5 0480/0000 (SR0011 SEG 0450/0000)  
LENGTH(AH 1221 BK 2979)

113964 FT

DAVID H MARTIN EXCAVATI  
(PRDR) 0460/2594

POI

113964 FT 1 0 00340 0 01 0081+15  
5 0470/0000 LENGTH(AH 2979 BK 2759)  
0460/2594 (APRA) DAVID H MARTIN E

SR 9101 SH

SR 9101 SH



EXTRACT DATE: 11/25/2024 ROADWAY MANAGEMENT SYSTEM PAGE NUMBER: 171  
PRINT DATE: 11/26/2024 SLD COUNTY/SR - ANNUAL PRINT COUNTY: FRANKLIN

DIR: B TOTAL LEN: 36.279 MI.  
LEFT MUN: GREENE T

DIST: 08-3 SR: 997  
RIGHT MUN: GREENE T

(SR9101 SEG 0010/0000) 0460/0254  
1 0 00340 0 00 0053+56 111205 FT  
MAIN ST  
(SR1006 SEG 0010/0000) 0460/0000

KARVOIS CT  
(T793)

0450/2306

107894 FT

104638 FT

2 0 28009 0 02 0550+12 102587 FT  
BOYER RD  
(SR1006 SEG 0050/1203) 0430/0000

0460/0254 (SR9101 SEG 0010/0000)  
111205 FT

5 0460/0000 LENGTH(AH 2759 BK 3311)

(APRA) BLACK FOREST EST  
BLACK FOREST ESTATES DR  
(PRDR)  
TRISTAN TRAIL  
(T798)

0450/2105

0450/2096

107894 FT 2 0 28009 0 02 0602+83  
BYERS RD  
(T416)

5 0450/0000 LENGTH(AH 3311 BK 3256)  
0440/2707 BMSID 28/0997/0440/2656  
2 0 28009 0 02 0596+89  
NORFOLK SOUTHERN RAIL RR  
0440/2656 BMSBG 28/0997/0440/2656

104638 FT 2 0 28009 0 02 0570+45

MOUNTAIN RUN  
STRUCTURE LENGTH 16 FT  
BMSID 28/0997/0440/0000  
5 0440/0000 LENGTH(AH 3256 BK 2051)

PHILLAMAN RU  
STRUCTURE LENGTH 17 FT  
BMSID 28/0997/0430/1196  
DORON DR  
(TWP)

0430/1170

0430/0618

BOYER RD  
(T543)

0430/0015  
102587 FT

5 0430/0000 LENGTH(AH 2051 BK 1122)

EXTRACT DATE: 11/25/2024 ROADWAY MANAGEMENT SYSTEM PAGE NUMBER: 170  
PRINT DATE: 11/26/2024 SLD COUNTY/SR - ANNUAL PRINT COUNTY: FRANKLIN

DIR: B TOTAL LEN: 36.279 MI. DIST: 08-3 SR: 997  
LEFT MUN: GREENE T RIGHT MUN: GREENE T

LC TO CHAMBERSBURG ML R  
(CONN) 0410/2959  
CHAMBERSBURG MALL  
(PRDR) 0410/2707

DAWN LN  
(T562) 0410/0126  
098103 FT

SMOKETOWN RD  
(T526) 0400/2466  
WILLIAMSBURG CR  
(TWP) 0400/2026

LUTHER DR  
(TWP) 0400/1370

LUTHER DR  
(TWP) 0400/0553  
095089 FT

0420/0626 FROM 8011/0500 SH  
(CONN)  
RAMP A-1 RD  
(SR8011 SEG 0250/0000)  
RAMP A-2 RD  
(SR8011 SEG 0500/0600)

0420/0491  
0420/0376  
0420/0318 BMS EN 28/0997/0420/0125  
MFC BEGIN = C  
2 0 28009 0 02 0539+78  
1-B1 (SB)

0420/0156 BMSBG 28/0997/0420/0125  
FROM 0696/0010 SH  
0420/0091 (CONN)  
101465 FT 2 0 28009 0 02 0538+13  
OLDE SCOTLAND RD  
(SR0696 SEG 0010/0000)

0420/0000 LENGTH(AH 1122 BK 3362)  
TO 0696/0010 SH  
0410/3218 (CONN)  
VALLEY VIEW DR  
0410/3024 (T410)

0410/2707

0410/1976 INTERCHANGE DR  
(T412)

098103 FT 2 0 28009 0 02 0504+56  
0410/0000 LENGTH(AH 3362 BK 3014)

0400/2026 PAXTON CT  
(T547)

0400/1370 BANBURY LN  
(T676)

095089 FT 2 0 28009 0 02 0474+42

EXTRACT DATE: 11/25/2024 ROADWAY MANAGEMENT SYSTEM PAGE NUMBER: 169  
PRINT DATE: 11/26/2024 SLD COUNTY/SR - ANNUAL PRINT COUNTY: FRANKLIN

DIR: B TOTAL LEN: 36.279 MI. DIST: 08-3 SR: 997  
LEFT MUN: GREENE T RIGHT MUN: GREENE T

MOUNT PLEASANT RD  
(SR1001 SEG 0060/1628) 0390/0950

093689 FT

2 0 28009 0 02 0422+53 090020 FT  
SHEARER RD  
(T511) 0380/0000

087129 FT

COLDSPRING RD  
(T516) 0360/0665

084424 FT

WHITE CHURCH RD  
(T614)

== 0400/0000 LENGTH(AH 3014 BK 1400)

093689 FT 2 0 28009 0 02 0460+42  
0390/0000 LENGTH(AH 1400 BK 3669)

090020 FT FEATHERDALE CIRCLE  
(T549)

== 0380/0000 LENGTH(AH 3669 BK 2891)

== 0370/2163 FLORY'S RD  
(PRDR)

087129 FT 2 0 28009 0 02 0393+62  
0370/0000 LENGTH(AH 2891 BK 2705)

084424 FT 2 0 28009 0 02 0366+57  
RIDGE RD  
(T514)

== 0360/0000 LENGTH(AH 2705 BK 3843)

EXTRACT DATE: 11/25/2024 ROADWAY MANAGEMENT SYSTEM PAGE NUMBER: 168  
PRINT DATE: 11/26/2024 SLD COUNTY/SR - ANNUAL PRINT COUNTY: FRANKLIN

DIR: B TOTAL LEN: 36.279 MI. DIST: 08-3 SR: 997  
LEFT MUN: GREENE T RIGHT MUN: GREENE T

	080581 FT		080581 FT 2 0 28009 0 02 0328+14
			5 0350/0000 LENGTH(AH 3843 BK 2940)
GOETZ RD (T542)	0340/2125	==	
	077641 FT	==	0340/0430 KNOB HILL RD (T495)
			077641 FT 2 0 28009 0 02 0298+74
		==	HILL RD (T497)
			5 0340/0000 LENGTH(AH 2940 BK 3307)
		==	HOUSER RD (T506)
VALLEY QUARRIES (PRDR)	0330/1916	POI	0330/1916 (APRA) VALLEY QUARRIES
			0330/1489 BMSBN 28/0997/0330/1395
			2 0 28009 0 01 0280+33
			CONOCOCHEAQU
			0330/1395 BMSBG 28/0997/0330/1395
		==	MOBILE HOME PARK RD
BRONSON RD (T554)	0330/0608		0330/1154 (PRDR)
	074334 FT		
			074334 FT 2 0 28009 0 01 0265+67
			LINCOLN HW
			(SR0030 SEG 0560/0607)
			NC BLACK GAP RD
			INTER-BK LINCOLN HW
			(SR0030 SEG 0560/0607)
	074334 FT		5 0330/0000 LTH AH 003307 BK 000100
			074334 FT
			7324/0000 LTH AH 000100 BK 003532
			INTER-AHD LINCOLN HW
LINCOLN HW (SR0030 SEG 0560/0000)	0320/3532		(SR0030 SEG 0560/0000)
			0320/3532

EXTRACT DATE: 11/25/2024 ROADWAY MANAGEMENT SYSTEM PAGE NUMBER: 167  
PRINT DATE: 11/26/2024 SLD COUNTY/SR - ANNUAL PRINT COUNTY: FRANKLIN

DIR: B TOTAL LEN: 36.279 MI. DIST: 08-3 SR: 997  
LEFT MUN: GREENE T RIGHT MUN: GREENE T

BIKLE RD  
(T574)

0320/0223  
070802 FT

NEW LN  
(T433)  
KING DR  
(T578)

0310/1316  
0310/0851  
068911 FT

065867 FT

062837 FT

0320/3032 BROWNSVILLE RD  
(T660)

070802 FT 2 0 28009 0 00 0229+25  
0320/0000 LENGTH(AH 3532 BK 1891)  
GREENE  
0310/1763 GUILFORD T

068911 FT 2 0 28009 0 00 0210+59  
0310/0000 LENGTH(AH 1891 BK 3044)  
MOUNTAIN DR  
0300/2720 (T563)  
LITTLE MOUNTAIN TE  
0300/2220 (T575)

065867 FT 2 0 28009 0 00 0180+15  
0300/0000 LENGTH(AH 3044 BK 3030)

0290/0045 IRISHTOWN RD  
(TWP)  
0290/0013 BMS EN 28/0997/0290/0000  
062837 FT 2 0 28009 0 00 0149+85  
ENGLISH VAL  
BMSBG 28/0997/0290/0000  
0290/0000 LENGTH(AH 3030 BK 2421)

EXTRACT DATE: 11/25/2024 ROADWAY MANAGEMENT SYSTEM PAGE NUMBER: 166  
PRINT DATE: 11/26/2024 SLD COUNTY/SR - ANNUAL PRINT COUNTY: FRANKLIN

DIR: B TOTAL LEN: 36.279 MI. DIST: 08-3 SR: 997  
LEFT MUN: GUILFORD T RIGHT MUN: GUILFORD T

PENNDOT 8-3 STOCKPILE #  
(GOVT) 0280/1669

2 0 28009 0 00 0125+80 060416 FT  
DUFFIELD RD  
(TWP ) 0280/0000

SPYGLASS HILL DR  
(T790) 0260/1308

2 0 28009 0 00 0079+52 055788 FT  
PENN NATIONAL DR  
(T401) 0260/0000

FAIRWAY DR  
(PRDR) 0250/0679  
052795 FT

0280/1258 BMS EN 28/0997/0280/1246  
2 0 28009 0 00 0138+10  
TR ENG VAL  
0280/1246 BMSBG 28/0997/0280/1246

060416 FT WHITE ROCK RD  
(T403)  
5 0280/0000 LENGTH(AH 2421 BK 2533)

0270/0730 FAIRWAY DR  
(T561)  
057883 FT 2 0 28009 0 00 0100+47  
5 0270/0000 LENGTH(AH 2533 BK 2095)

055788 FT  
5 0260/0000 LENGTH(AH 2095 BK 2993)  
0250/2266 ST ANNES DR  
(T401)

0250/1286 DRAINAGE  
STRUCTURE LENGTH 12 FT  
BMSID 28/0997/0250/1286

052795 FT 2 0 28009 0 00 0049+59  
ORCHARD DR  
(T600)  
5 0250/0000 LENGTH(AH 2993 BK 1805)

EXTRACT DATE: 11/25/2024 ROADWAY MANAGEMENT SYSTEM PAGE NUMBER: 165  
PRINT DATE: 11/26/2024 SLD COUNTY/SR - ANNUAL PRINT COUNTY: FRANKLIN

DIR: B TOTAL LEN: 36.279 MI. DIST: 08-3 SR: 997  
LEFT MUN: GUILFORD T RIGHT MUN: GUILFORD T

050990 FT		050990 FT	2 0 28009 0 00 0031+54
		NC AN	THONY HW
			GUILFORD
			QUINCY T
		5 0240/0000	LENGTH(AH 1805 BK 2398)
		0230/0590	BMS EN 28/0997/0230/0570
			2 0 28009 0 00 0013+43
		0230/0570	WEST BRANCH ANTIETAM CR
			BMSBG 28/0997/0230/0570
			LOWRY LN
		0230/0231	(BORO)
048592 FT		048592 FT	2 0 28009 0 00 0007+80
			PARK ST
			(SR0233 SEG 0010/0000)
			QUINCY
			MONT ALTO B
ASH ST		5 0230/0000	LENGTH(AH 2398 BK 1934)
(SR2031 SEG 0012/0000)	0230/0000		
FROM 2031/0012 SH	0210/1844		
(CONN)			
			PEEK ST
		0210/1677	(BORO)
			ELM ST
		0210/1504	(BORO)
			ALLEY
		0210/1400	(BORO)
FIR ST			FIR ST
(BORO)	0210/1292		(BORO)
		0210/1244	
PINE ST			YEW ST
(BORO)	0210/1090		(BORO)
			ALLEY
		0210/1030	(BORO)
			(BORO)
		0210/0900	OAK ST
			(BORO)
		0210/0650	JONES ST
			(BORO)
		0210/0214	
1 1 00585 0 01 0307+99	046658 FT		
PENN ST		5 0210/0000	LENGTH(AH 1934 BK 3794)
(BORO)	0210/0000		

EXTRACT DATE: 11/25/2024 ROADWAY MANAGEMENT SYSTEM PAGE NUMBER: 164  
PRINT DATE: 11/26/2024 SLD COUNTY/SR - ANNUAL PRINT COUNTY: FRANKLIN

DIR: B TOTAL LEN: 36.279 MI. DIST: 08-3 SR: 997  
LEFT MUN: MONT ALTO B RIGHT MUN: MONT ALTO B

STAMY HILL RD  
(T379)

0200/1882

== 0200/3550 NEWCOMER AV  
NC MAIN ST  
-- 0200/3180 MONT ALTO  
QUINCY T  
== 0200/2928 WALNUT ST  
(BORO)

042864 FT

042864 FT 1 1 00585 0 01 0269+83  
5 0200/0000 LENGTH(AH 3794 BK 2485)

MT ZION RD  
(T397)

0190/0262  
040379 FT

== 040379 FT 1 1 00585 0 01 0245+26  
BARKDOLL LN  
== 5 0190/0000 (T397)  
LENGTH(AH 2485 BK 3306)  
0180/3152 BMSSEN 28/0997/0180/3144  
1 1 00585 0 01 0243+69  
TR LIT ANTIE  
0180/3144 BMSBG 28/0997/0180/3144

MANHEIM RD  
(SR2018 SEG 0050/0000) 0180/1879

== 0180/1879 SLABTOWN RD  
(SR2018 SEG 0050/0000)

037073 FT

0180/0008 BMSSEN 28/0997/0180/0000  
037073 FT 1 1 00585 0 01 0212+20  
TRIB LITTLE ANTIETAM  
BMSBG 28/0997/0180/0000  
5 0180/0000 LENGTH(AH 3306 BK 2052)



DIR: B TOTAL LEN: 36.279 MI.  
LEFT MUN: QUINCY T

DIST: 08-3 SR: 997  
RIGHT MUN: QUINCY T

1 1 00585 0 01 0160+83 032070 FT  
ORPHANAGE RD  
(T383) 0160/0000 ==

1 1 00585 0 00 0108+71 026858 FT  
NUNNERY RD  
(T387) 0140/0000

```

TOMSTOWN RD
0170/1645 (SR2015 SEG 0080/2953)
OAK DR
0170/1287 (T689)
MOWREY DR
0170/1151 (PRDR)
BACK LN
0170/0555 (T700)
035021 FT 1 1 00585 0 01 0190+34
0170/0000 LENGTH(AH 2052 BK 2951)

```

032070 FT SHOESTRING HILL RD  
(T690)  
S 0160/0000 LENGTH(AH 2951 BK 2626)  
MENTZER GAP RD  
0150/2213 (SR2007 SEG 0170/3227)

029444 FT 1 1 00585 0 01 0134+57  
0150/0000 LENGTH(AH 2626 BK 2586)

```

PINE HILL RD
0140/0318 (T377)
0140/0185 BMS EN 28/0997/0140/0155
1 1 00585 0 00 0108+71
NUNNERY RUN
0140/0116 BMS BG 28/0997/0140/0155
026858 FT
5 0140/0000 LENGTH(AH 2586 BK 2925)

```

EXTRACT DATE: 11/25/2024 ROADWAY MANAGEMENT SYSTEM PAGE NUMBER: 162  
PRINT DATE: 11/26/2024 SLD COUNTY/SR - ANNUAL PRINT COUNTY: FRANKLIN

DIR: B TOTAL LEN: 36.279 MI. DIST: 08-3 SR: 997  
LEFT MUN: QUINCY T RIGHT MUN: QUINCY T

023933 FT		023933 FT 1 1 00585 0 00 0079+49
		5 0130/0000 LENGTH(AH 2925 BK 0918)
023015 FT		023015 FT 1 1 00585 0 00 0069+84
		QUINCY
		WASHINGTON T
		5 0120/0000 LENGTH(AH 0918 BK 2823)
020192 FT		020192 FT 1 1 00584 0 00 0042+06
		5 0110/0000 LENGTH(AH 2823 BK 1722)
ORCHARD RD		TOMSTOWN RD
(SR2015 SEG 0020/0000) 0100/0865		(SR2015 SEG 0020/0000)
1 1 00584 0 00 0024+98 018470 FT		MFC BEGIN = D
WEST AV		0100/0865
(T804) 0100/0000		018470 FT
		5 0100/0000 LENGTH(AH 1722 BK 1438)
017032 FT		STOTTLEMEYER RD
		(T379)
		0090/0589 1 1 00584 0 00 0010+93
		017032 FT SHEFFIELD MANOR BL
		(T300)
		5 0090/0000 LENGTH(AH 1438 BK 1062)
015970 FT		015970 FT 1 1 00584 0 00 0000+00
		NC ANTHONY HW
		WASHINGTON
		WAYNESBORO B
		5 0080/0000 LENGTH(AH 1062 BK 2921)

DIST: 08-3 SR: 997  
RIGHT MUN: WAYNESBORO B

EXTRACT DATE: 11/25/2024 ROADWAY MANAGEMENT SYSTEM PAGE NUMBER: 160  
PRINT DATE: 11/26/2024 SLD COUNTY/SR - ANNUAL PRINT COUNTY: FRANKLIN

DIR: B TOTAL LEN: 36.279 MI. DIST: 08-3 SR: 997  
LEFT MUN: WAYNESBORO B RIGHT MUN: WAYNESBORO B

WAYNESBORO  
WASHINGTON T  
NINTH ST  
(BORO)

0040/1012

0040/0994

1 0 00044 0 01 0069+29 007360 FT  
LYONS RD  
(T363)

0040/0000

005007 FT

GOODS DAM RD  
(T327)

0020/0264  
001246 FT

000000 FT

0040/1297 HOLLENGREEN DR  
(BORO)  
0040/1214 WAYNESBORO  
WASHINGTON T

NC STATE HILL RD

007360 FT WELTY RD  
(T365)

0040/0000 LENGTH(AH 2827 BK 2353)  
0030/2269 BMS EN 28/0997/0030/1705  
1 0 00044 0 01 0063+04  
E BR LITTLE ANTIETAM CR  
0030/1705 BMS BG 28/0997/0030/1705

005007 FT 1 0 00044 0 01 0045+99  
0030/0000 LENGTH(AH 2353 BK 3761)

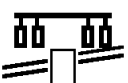
001246 FT 1 0 00044 0 01 0012+46  
0020/0000 LENGTH(AH 3761 BK 1246)

000000 FT 1 0 00044 0 00 0000+00  
NC ANTHONY HW  
INTER-BK MARYLAND STATE LINE  
(STBD)  
MFC BEGIN = C

0010/0000 LENGTH(AH 1246 BK 0000)

EXTRACT DATE: 11/25/2024 ROADWAY MANAGEMENT SYSTEM PAGE NUMBER: 159  
PRINT DATE: 11/26/2024 SLD COUNTY/SR - ANNUAL PRINT COUNTY: FRANKLIN

DIR: B TOTAL LEN: 18.903 MI. DIST: 08-3 SR: 995  
LEFT MUN: HAMILTON T RIGHT MUN: HAMILTON T

LINCOLN WY (SR0030 SEG 0350/0000)	099806 FT 0390/1421		099806 FT LINCOLN WY 0390/1421 (SR0030 SEG 0350/0000)
	098385 FT		098385 FT 1 0 00400 0 00 0490+22 S 0390/0000 LENGTH(AH 1421 BK 2906)
CENTER DR (T474)	0380/1899	==	0380/1899 PAPER MILL RD (T483)
PLEASANT VIEW DR (T457)	0380/0945	==	
	095479 FT	==	0380/0252 MARVERN DR 095479 FT (T473) 1 0 00400 0 00 0460+91 HAMILTON DR (T471)
FRANK RD (T468)	0370/2072	==	S 0380/0000 LENGTH(AH 2906 BK 2417)
KITTATINNY DR (T605)	0370/1595	==	
	093062 FT		093062 FT 1 0 00400 0 00 0436+74 BOYER MILL RD (T481)
		==	S 0370/0000 LENGTH(AH 2417 BK 2341)
GALITZIN DR (TWP )	0360/1597	==	

EXTRACT DATE: 11/25/2024 ROADWAY MANAGEMENT SYSTEM PAGE NUMBER: 158  
PRINT DATE: 11/26/2024 SLD COUNTY/SR - ANNUAL PRINT COUNTY: FRANKLIN

DIR: B TOTAL LEN: 18.903 MI. DIST: 08-3 SR: 995  
LEFT MUN: HAMILTON T RIGHT MUN: HAMILTON T

1 0 00400 0 00 0413+33 090721 FT			090721 FT TALLOW HILL RD
LEAFMORE RD			(T467)
(T485)	0360/0000	==	5 0360/0000 LENGTH(AH 2341 BK 2351)
SOUTH HAMILTON E.S. DR			MOBILE HOME PARK
(PRDR)	0350/1717	==	(PRDR)
SOUTH HAMILTON E.S. DR			
(PRDR)	0350/1509	==	
			0350/1205 WARM SPRINGS ESTATE RD
			(PRDR)
	088370 FT		
LEISURE DR			088370 FT 1 0 00400 0 00 0389+82
(PRDR)	0340/2532	==	5 0350/0000 LENGTH(AH 2351 BK 2642)
			0340/2104 WOOD DUCK DR
			(TWP )
			0340/1170 MALLARD DR
			(TWP )
1 0 00400 0 00 0363+40 085728 FT			085728 FT
FISHER RD			
(T465)	0340/0000	==	5 0340/0000 LENGTH(AH 2642 BK 2339)
FOXTAIL RD			
(TWP )	0330/1108	==	
SNOWCREEK RD			
(TWP )	0330/0071	==	
	083389 FT		083389 FT 1 0 00400 0 00 0340+01
			5 0330/0000 LENGTH(AH 2339 BK 2538)
1 0 00400 0 00 0314+63 080851 FT			080851 FT SOCIAL ISLAND RD
JACK RD			(SR3012 SEG 0100/0000)
(SR3012 SEG 0100/0000)	0320/0000	==	5 0320/0000 LENGTH(AH 2538 BK 2948)

EXTRACT DATE: 11/25/2024 ROADWAY MANAGEMENT SYSTEM PAGE NUMBER: 157  
PRINT DATE: 11/26/2024 SLD COUNTY/SR - ANNUAL PRINT COUNTY: FRANKLIN

DIR: B TOTAL LEN: 18.903 MI. DIST: 08-3 SR: 995  
LEFT MUN: HAMILTON T RIGHT MUN: HAMILTON T

077903 FT

077903 FT 1 0 00400 0 00 0284+58  
S 0310/0000 LENGTH(AH 2948 BK 3009)

== 0300/1318 LEHMAN RD  
(T455)

074894 FT

074894 FT 1 0 00400 0 00 0254+49  
S 0300/0000 LENGTH(AH 3009 BK 2383)

== 0290/1038 GUITNER RD  
(SR3015 SEG 0090/2749)

1 0 00400 0 00 0230+66 072511 FT  
JACK MILL RD  
(T445) 0290/0000

== 072511 FT  
S 0290/0000 LENGTH(AH 2383 BK 2719)

069792 FT

069792 FT 1 0 00400 0 00 0203+47  
S 0280/0000 LENGTH(AH 2719 BK 2363)

067429 FT

== 067429 FT 1 0 00400 0 00 0179+84  
ANGLE RD  
(T426)

DIR: B TOTAL LEN: 18.903 MI.  
LEFT MUN: HAMILTON T

DIST: 08-3 SR: 995  
RIGHT MUN: HAMILTON T

**BARNES RD**  
**(T428)**

**0 6 5 1 6 3    F T**

0250/2218

062775 FT

ST THOMAS-WILLIAMSON RD  
(SR3013 SEG 0090/0000) 0240/1158

059923 FT

1 0 00400 0 00 0072+00 057371 FT  
VALLEY CAMP RD  
(T409) 0230/0000

0270/0000 LENGTH(AH 2363 BK 2266)

0260/1117 HAMILTON  
SAINT THOMAS T

065163 FT 1 0 00400 0 00 0157+18  
BULLITT RD  
(T431)

0260/0000 LENGTH(AH 2266 BK 2388)

062775 FT 1 0 00400 0 00 0133+30  
STONE BRIDGE RD  
(SR3013 SEG 0080/1876)

0250/0000 LENGTH(AH 2388 BK 2852)

059923 FT 1 0 00400 0 00 0104+89  
0240/0000 LENGTH(AH 2852 BK 2552)

0240/0000 LENGTH(AH 2852 BK 2552)

0230/0333 BMSN 28/0995/0230/0080  
1 0 00400 0 00 0072+74  
BACK CREEK

0230/0080 BMSBG 28/0995/0230/0080  
057371 FT

0230/0000 LENGTH(AH 2552 BK 2240)



EXTRACT DATE: 11/25/2024 ROADWAY MANAGEMENT SYSTEM PAGE NUMBER: 155  
PRINT DATE: 11/26/2024 SLD COUNTY/SR - ANNUAL PRINT COUNTY: FRANKLIN

DIR: B TOTAL LEN: 18.903 MI. DIST: 08-3 SR: 995  
LEFT MUN: SAINT THOMAS T RIGHT MUN: SAINT THOMAS T

055131 FT		055131 FT 1 0 00400 0 00 0049+03
		0220/0000 LENGTH(AH 2240 BK 2034)
1 0 00400 0 00 0028+69 053097 FT		053097 FT
QUARRY RD		0210/0000 LENGTH(AH 2034 BK 2888)
(T420)		TRIB BACK CR
		STRUCTURE LENGTH 19 FT
		0200/2257 BMSID 28/0995/0200/2257
KENNEDY AV		
(T423)		0200/0922
STITZELS RD		
(SR3002 SEG 0080/2547)		0200/0138
		050209 FT
		050209 FT 1 0 00400 0 00 0000+00
		CEDAR ST
		(T481)
		MFC BEGIN = D
		0200/0000 LENGTH(AH 2888 BK 2096)
		WILLIAMSON RD
		(SR3002 SEG 0090/0000)
048113 FT		048113 FT 2 0 28004 0 03 0140+34
		SAINT THOMAS
		PETERS T
		0190/0000 LENGTH(AH 2096 BK 2039)
046074 FT		046074 FT 2 0 28004 0 03 0119+93
		0180/0000 LENGTH(AH 2039 BK 2354)

EXTRACT DATE: 11/25/2024 ROADWAY MANAGEMENT SYSTEM PAGE NUMBER: 154  
PRINT DATE: 11/26/2024 SLD COUNTY/SR - ANNUAL PRINT COUNTY: FRANKLIN

DIR: B TOTAL LEN: 18.903 MI. DIST: 08-3 SR: 995  
LEFT MUN: PETERS T RIGHT MUN: PETERS T

043720 FT

043720 FT 2 0 28004 0 03 0096+39

PATTON RD  
(T429)

== S 0170/0000 LENGTH(AH 2354 BK 2158)

041562 FT

041562 FT 2 0 28004 0 03 0074+81  
S 0160/0000 LENGTH(AH 2158 BK 2376)

039186 FT

039186 FT 2 0 28004 0 03 0051+05

HAGER RD  
(T427)

== S 0150/0000 LENGTH(AH 2376 BK 2652)

036534 FT

036534 FT 2 0 28004 0 03 0024+53  
S 0140/0000 LENGTH(AH 2652 BK 2453)

2 0 28004 0 00 0000+00 034081 FT

LEMAR RD  
(SR3007 SEG 0060/0000)  
WOODS RD  
(T338)

0130/0000

034081 FT

NC WARM SPRING RD  
MFC BEGIN = E

S 0130/0000 LENGTH(AH 2453 BK 2596)










EXTRACT DATE: 11/25/2024 ROADWAY MANAGEMENT SYSTEM PAGE NUMBER: 153  
PRINT DATE: 11/26/2024 SLD COUNTY/SR - ANNUAL PRINT COUNTY: FRANKLIN

DIR: B TOTAL LEN: 18.903 MI. DIST: 08-3 SR: 995  
LEFT MUN: PETERS T RIGHT MUN: PETERS T

031485 FT		031485 FT	2 0 28002 0 03 0410+54
			BUCHANAN TR
			(SR0016 SEG 0270/0321)
		NC LEMAR RD	
		INTER-BK	BUCHANAN TR
			(SR0016 SEG 0270/0321)
031485 FT		0120/0000	LTH AH 002596 BK 003451
		031485 FT	
		7114/0000	LTH AH 003451 BK 002459
BUCHANAN TR		INTER-AHD	BUCHANAN TR
(SR0016 SEG 0250/2662)			(SR0016 SEG 0250/2662)
0110/2459		0110/2459	MONTGOMERY T
029026 FT		029026 FT	2 0 28002 0 02 0384+60
		0110/0000	LENGTH(AH 2459 BK 2765)
026261 FT		026261 FT	2 0 28002 0 02 0357+18
			MONTGOMERY CHURCH RD
			(T339)
		0100/0000	LENGTH(AH 2765 BK 3731)
022530 FT		022530 FT	2 0 28002 0 02 0319+87
		0090/0000	LENGTH(AH 3731 BK 2701)
			BRADLEY RD

EXTRACT DATE: 11/25/2024 ROADWAY MANAGEMENT SYSTEM PAGE NUMBER: 152  
PRINT DATE: 11/26/2024 SLD COUNTY/SR - ANNUAL PRINT COUNTY: FRANKLIN

DIR: B TOTAL LEN: 18.903 MI. DIST: 08-3 SR: 995  
LEFT MUN: MONTGOMERY T RIGHT MUN: MONTGOMERY T

	==	0080/1821 (T337)
019829 FT		0080/0223 BMS EN 28/0995/0080/0000 019829 FT 2 0 28002 0 01 0292+23 WELSH RUN BMSBG 28/0995/0080/0000  0080/0000 LENGTH(AH 2701 BK 2542)
017287 FT		017287 FT 2 0 28002 0 01 0266+77 DUMENY RD (T335)  0070/0000 LENGTH(AH 2542 BK 3449)
	==	
		0060/1740 BMS EN 28/0995/0060/1707 2 0 28002 0 01 0249+40 WELSH RUN 
013838 FT		0060/1707 BMSBG 28/0995/0060/1707
		
		013838 FT 2 0 28002 0 01 0232+28 MERCERSBURG RD (SR0416 SEG 0100/0000)  0060/0000 LENGTH(AH 3449 BK 3348)
	==	
	==	
010490 FT		010490 FT 2 0 28064 0 00 0105+12  0050/0000 LENGTH(AH 3348 BK 3025)

DIR: B TOTAL LEN: 18.903 MI.  
LEFT MUN: MONTGOMERY T

DIST: 08-3 SR: 995  
RIGHT MUN: MONTGOMERY T

LC TO GARNES RD  
(CONN)

FORT LOUDON RD  
(SR0075 SEG 0080/0000) 0010/0000

007465 FT

0030 / 1205

004724 FT

002474 FT

000000 FT

```

0040/1877      BAIN RD
0040/1473      (TSEN)
                28/0995/0040/1454
                20640000089+39
                WELCH
0040/1454      BMSBG 28/0995/0040/1454

```

007465 FT 2 0 28064 0 00 0074+85  
0040/0000 LENGTH(AH 3025 BK 2741)

0030/1013 GARNES RD  
(T311)

```

0030/0019 BMS EN 28/0995/0030/0000
004724 FT 2 0 28064 0 00 0047+42
T. LICKING CK
BMSBG 28/0995/0030/0000
0030/0000 LENGTH(AH 2741 BK 2250)

```

002474 FT 2 0 28064 0 00 0024+74  
0020/0000 LENGTH(AH 2250 BK 2474)

```

000000 FT 2 0 28064 0 00 0000+00
          FORT LOUDON RD
          (SR0075 SEG 0080/0000)
      NC WE LSH RUN RD
INTER-BK CLAY LICK RD
          (T313)
          MFC BEGIN = D
0010/0000 LENGTH(AH 2474 BK 0000

```

EXTRACT DATE: 11/25/2024 ROADWAY MANAGEMENT SYSTEM PAGE NUMBER: 150  
PRINT DATE: 11/26/2024 SLD COUNTY/SR - ANNUAL PRINT COUNTY: FRANKLIN  
DIR: B TOTAL LEN: 4.432 MI. DIST: 08-3 SR: 914  
LEFT MUN: GUILFORD T RIGHT MUN: GUILFORD T

023401 FT

023401 FT WAYNE HW  
0090/2447 (SR0316 SEG 0270/0000)

020954 FT

020954 FT 2 0 28079 0 00 0110+54  
5 0090/0000 LENGTH(AH 2447 BK 2465)

EXTRACT DATE: 11/25/2024 ROADWAY MANAGEMENT SYSTEM PAGE NUMBER: 149  
PRINT DATE: 11/26/2024 SLD COUNTY/SR - ANNUAL PRINT COUNTY: FRANKLIN

DIR: B TOTAL LEN: 4.432 MI. DIST: 08-3 SR: 914  
LEFT MUN: GUILFORD T RIGHT MUN: GUILFORD T

HELMAN RD  
(T473)

0080/0490  
018489 FT

==

018489 FT 2 0 28079 0 00 0085+87  
HARTZOK RD

==

5 0080/0000 LENGTH(AH 2465 BK 3519)  
(T449)

014970 FT

5 014970 FT 2 0 28079 0 00 0050+68  
0070/0000 LENGTH(AH 3519 BK 2558)

012412 FT

5 012412 FT 2 0 28079 0 00 0025+10  
0060/0000 LENGTH(AH 2558 BK 2603)

009809 FT

==

--

--

0050/0687 MARION RD  
(T447)

0050/0610 GUILFORD

ANTRIM T

ANTRIM

0050/0093 GUILFORD T

009809 FT 2 0 28079 0 00 0000+00

5 0050/0000 LENGTH(AH 2603 BK 2739)

==

0040/0773 MT VIEW AV  
(T517)

EXTRACT DATE: 11/25/2024 ROADWAY MANAGEMENT SYSTEM PAGE NUMBER: 148  
PRINT DATE: 11/26/2024 SLD COUNTY/SR - ANNUAL PRINT COUNTY: FRANKLIN

DIR: B TOTAL LEN: 4.432 MI. DIST: 08-3 SR: 914  
LEFT MUN: GUILFORD T RIGHT MUN: GUILFORD T

1 1 00230 0 01 0069+40 007070 FT  
NEW FRANKLIN RD (TBK)  
(TWP) 0040/0000  
UNKNOWN RD  
(T540) 0030/1606

RAMP D RD  
(SR8015 SEG 0750/0000) 0030/0431  
TO 8015/0750 SH  
(CONN) 0030/0354  
004989 FT

RAMP C RD  
(SR8015 SEG 0500/0781) 0020/2421

002346 FT

000000 FT

007070 FT HORST RD  
(SR2020 SEG 0040/3424)  
0040/0000 LENGTH(AH 2739 BK 2081)

0030/0408 RAMP B RD  
(SR8015 SEG 0010/0789)

0030/0200 BMS EN 28/0914/0030/0000  
004989 FT 1 1 00230 0 00 0049+58  
I-B1  
0030/0000 BMSBG 28/0914/0030/0000  
LENGTH(AH 2081 BK 2643)  
TO 8015/0250 SH  
(CONN) 0020/2491

0020/2416 RAMP A RD  
(SR8015 SEG 0250/0000)  
0020/2044 COLORADO ST  
(T511)

002346 FT 1 1 00230 0 00 0023+46  
(AAR 535153H) #TRKS 01  
0020/0000 LENGTH(AH 2643 BK 2346)

0010/1673 THIRD ST  
(T452)

0010/0265 MAIN ST  
(T659)  
000000 FT 1 1 00230 0 00 0000+00  
NC SW RAMP FOX RD  
MOLLY PITCHER HW  
(SR0011 SEG 0220/1210)

0010/0000 MFC BEGIN = D  
LENGTH(AH 2346 BK 0000)



EXTRACT DATE: 11/25/2024 ROADWAY MANAGEMENT SYSTEM PAGE NUMBER: 147  
PRINT DATE: 11/26/2024 SLD COUNTY/SR - ANNUAL PRINT COUNTY: FRANKLIN

DIR: B TOTAL LEN: 6.663 MI. DIST: 08-3 SR: 696  
LEFT MUN: SHIPPENSBURG B RIGHT MUN: SHIPPENSBURG B

GARFIELD ST  
(BORO)

035180 FT

0150/1659

035180 FT AH-CUMBERLAND (21)  
INTER-AHD FAYETTE ST  
(SR0696 SEG 0020/0000)  
GARFIELD ST  
(BORO)

033521 FT

0150/0023 BMS EN 28/0696/0150/0000  
033521 FT 2 0 21049 0 00 0024+98  
NC FA FAYETTE ST  
INTER-BK FAYETTE ST  
(SR0696 SEG 0010/1207)  
SHIRLEY RUN  
BMSBG 28/0696/0150/0000  
BK-CUMBERLAND (21)

033521 FT

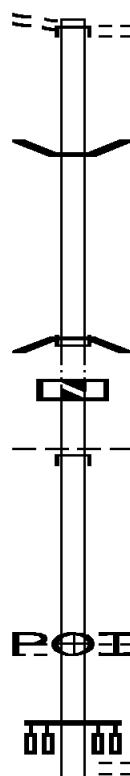
0150/0000 LTH AH 001659 BK 000100  
033521 FT AH-CUMBERLAND (21)  
7144/0000 LTH AH 000100 BK 001499  
INTER-AHD FAYETTE ST  
(SR0696 SEG 0010/0000)  
0140/1499 SOUTHAMPTON T

032022 FT

0140/0000

032022 FT 2 0 28009 0 05 0882+03  
(APRA) CRESSLER TRUCKIN  
SEIBERT AV  
(T631)  
0140/0000 LENGTH(AH 1499 BK 2541)

PINEVILLE RD  
(T644)



EXTRACT DATE: 11/25/2024 ROADWAY MANAGEMENT SYSTEM PAGE NUMBER: 146  
PRINT DATE: 11/26/2024 SLD COUNTY/SR - ANNUAL PRINT COUNTY: FRANKLIN

DIR: B TOTAL LEN: 6.663 MI. DIST: 08-3 SR: 696  
LEFT MUN: SOUTHAMPTON T RIGHT MUN: SOUTHAMPTON T

029481 FT

029481 FT 2 0 28009 0 05 0854+35  
S 0130/0000 LENGTH(AH 2541 BK 2502)

026979 FT

026979 FT 2 0 28009 0 05 0829+33  
S 0120/0000 LENGTH(AH 2502 BK 2727)

PINEVILLE RD  
(T644)  
LEASING RD  
(T682)

0110/1503

==

0110/1030

==

2 0 28009 0 05 0802+31 024252 FT  
MOUNT ROCK RD  
(T619)  
TO 8013/0250 SH  
(CONN)

0110/0000

==

0100/2041

==

024252 FT

S 0110/0000 LENGTH(AH 2727 BK 2349)

RAMP B-1 RD  
(SR8013 SEG 0250/0000)  
RAMP B-3 RD  
(SR8013 SEG 0500/0477)

0100/1875

0100/1715

BMS EN 28/0696/0100/1453  
2 0 28009 0 04 0793+35  
I-B1 NB

0100/1453

BMS BG 28/0696/0100/1453  
RAMP B-4 RD

0100/1281

(SR8013 SEG 0750/0000)  
TO 8013/0750 SH

0100/1183

(CONN)

0100/1030

MFC BEGIN = C

RAMP B-2 RD  
(SR8013 SEG 0010/0538)

0100/0972

021903 FT

021903 FT 2 0 28009 0 04 0778+82  
S 0100/0000 LENGTH(AH 2349 BK 1980)

EXTRACT DATE: 11/25/2024 ROADWAY MANAGEMENT SYSTEM PAGE NUMBER: 145  
PRINT DATE: 11/26/2024 SLD COUNTY/SR - ANNUAL PRINT COUNTY: FRANKLIN

DIR: B TOTAL LEN: 6.663 MI. DIST: 08-3 SR: 696  
LEFT MUN: SOUTHAMPTON T RIGHT MUN: SOUTHAMPTON T

	019923 FT		019923 FT	2 0 28009 0 04 0760+41
				WOODS RD
		==	5 0090/0000	(T633) LENGTH(AH 1980 BK 3880)
PRESIDENT AV (T685)	0080/2251	==		
HERITAGE AV (T686)	0080/0367 016043 FT	==		
			016043 FT	2 0 28009 0 04 0721+61
				TWO TURN RD
		==	5 0080/0000	(T658) LENGTH(AH 3880 BK 2154)
	013889 FT		5 013889 FT	2 0 28009 0 04 0700+07
			5 0070/0000	LENGTH(AH 2154 BK 1271)
	012618 FT		5 012618 FT	2 0 28009 0 04 0687+15
			5 0060/0000	LENGTH(AH 1271 BK 2550)
		- -	0050/2366	SOUTHAMPTON GREENE T
	010068 FT		5 010068 FT	2 0 28009 0 04 0661+65
			5 0050/0000	LENGTH(AH 2550 BK 2749)

EXTRACT DATE: 11/25/2024 ROADWAY MANAGEMENT SYSTEM PAGE NUMBER: 144  
PRINT DATE: 11/26/2024 SLD COUNTY/SR - ANNUAL PRINT COUNTY: FRANKLIN

DIR: B TOTAL LEN: 6.663 MI. DIST: 08-3 SR: 696  
LEFT MUN: GREENE T RIGHT MUN: GREENE T

PINE STUMP RD (T613)	007319 FT 0040/0000	==	007319 FT 2 0 28009 0 04 0634+16 COLD SMITH RD (T418)	5 0040/0000 LENGTH(AH 2749 BK 2517)
	004802 FT	==	004802 FT 2 0 28009 0 04 0608+99 ORCHARD RD (T615)	5 0030/0000 LENGTH(AH 2517 BK 1824)
	002978 FT		002978 FT 2 0 28009 0 04 0590+75	5 0020/0000 LENGTH(AH 1824 BK 2978)
PENNDOT STOCKYARD (GOVT)	0010/0945	<==	PHILLAMAN RUN STRUCTURE LENGTH 21 FT BMSID 28/0696/0010/1450	0010/1480
		==	RAMP A-4 RD (SR8011 SEG 0752/0000)	
		==	RAMP A-3 RD (SR8011 SEG 0762/0301)	0010/0729
TO 0997/0420 SH (CONN)	0010/0116 000000 FT	==	FROM 0997/0410 SH (CONN)	0010/0116
		==	2 0 28009 0 03 0560+97 NC OL DE SCOTLAND RD BLACK GAP RD (SR0997 SEG 0420/0000)	000000 FT
		==	MFC BEGIN = D	
		==	5 0010/0000 LENGTH(AH 2978 BK 0000)	

DIR: B MUN: LURGAN T TOTAL LEN: 16.453 MI. DIST: 08-3 SR: 641  
LEFT MUN: LURGAN T RIGHT MUN: LURGAN T

LINE	FROM	TO	TYPE	DATE	TIME	STATUS
1	000264 4 06 0925+59	085270 FT	086872 FT	0400/0000	0400/1602	0400/1568
2	CLOVER HILL RD					
3	(T644)					
4	MOWERSVILLE RD					
5	(T620)					
6	LC FOR MOWERSVILLE RD					
7	(CONN)					
8						
9						
10						
11						
12						
13						
14						
15						
16						
17						
18						
19						
20						
21						
22						
23						
24						
25						
26						
27						
28						
29						
30						
31						
32						
33						
34						
35						
36						
37						
38						
39						
40						
41						
42						
43						
44						
45						
46						
47						
48						
49						
50						
51						
52						
53						
54						
55						
56						
57						
58						
59						
60						
61						
62						
63						
64						
65						
66						
67						
68						
69						
70						
71						
72						
73						
74						
75						
76						
77						
78						
79						
80						
81						
82						
83						
84						
85						
86						
87						
88						

EXTRACT DATE: 11/25/2024 ROADWAY MANAGEMENT SYSTEM PAGE NUMBER: 142  
PRINT DATE: 11/26/2024 SLD COUNTY/SR - ANNUAL PRINT COUNTY: FRANKLIN

DIR: B TOTAL LEN: 16.453 MI. DIST: 08-3 SR: 641  
LEFT MUN: LURGAN T RIGHT MUN: LURGAN T

OTTERBEIN CHURCH RD  
(T638)

0360/1548

==

OTTERBEIN SCHOOL RD  
(T618)

0360/0040  
077174 FT

==

LC FOR OTTERBEIN SCH RD  
(CONN)

0350/2986

==

074166 FT

1 0 00264 4 06 0784+45 071098 FT  
LURGAN RD  
(T634)

0340/0000

==

069492 FT

==

PAXTON RUN RD  
(T600)

0370/0000 LENGTH(AH 1702 BK 1776)

077174 FT 1 0 00264 4 06 0845+44  
0360/0000 LENGTH(AH 1776 BK 3008)

074166 FT 1 0 00264 4 06 0815+13  
0350/0000 LENGTH(AH 3008 BK 3068)

071098 FT

0340/0000 LENGTH(AH 3068 BK 1606)  
0330/1588 BMSSEN 28/0641/0330/1561

1 0 00264 4 06 0784+00  
PAXTONS RUN  
0330/1561 BMSBG 28/0641/0330/1561

0330/0776 LURGAN RD  
(T634)

069492 FT 1 0 00264 4 06 0768+39  
0330/0000 LENGTH(AH 1606 BK 3306)  
0320/3051 BMSSEN 28/0641/0320/3051  
1 0 00264 4 05 0735+21  
PAXTON RUN

EXTRACT DATE: 11/25/2024 ROADWAY MANAGEMENT SYSTEM PAGE NUMBER: 141  
PRINT DATE: 11/26/2024 SLD COUNTY/SR - ANNUAL PRINT COUNTY: FRANKLIN

DIR: B TOTAL LEN: 16.453 MI. DIST: 08-3 SR: 641  
LEFT MUN: LURGAN T RIGHT MUN: LURGAN T

0320/3029 BMSBG 28/0641/0320/3051

066186 FT

066186 FT 1 0 00264 4 05 0735+21  
S 0320/0000 LENGTH(AH 3306 BK 2626)

063560 FT

063560 FT 1 0 00264 4 05 0708+96  
ROXBURY RD  
(SR4016 SEG 0010/0000)  
S 0310/0000 LENGTH(AH 2626 BK 1023)

062537 FT

CUMBERLAND HW  
(SR0997 SEG 0690/0000) 0300/0000

062537 FT 1 0 00264 4 05 0698+70  
NC NEWBURG RD  
MFC BEGIN = D  
S 0300/0000 LENGTH(AH 1023 BK 0720)

061817 FT

061817 FT 1 0 00264 4 05 0691+60  
CUMBERLAND HW  
(SR0997 SEG 0680/2062)  
S 0290/0000 LENGTH(AH 0720 BK 1659)

060158 FT

060158 FT 1 0 00264 4 05 0673+12  
S 0280/0000 LENGTH(AH 1659 BK 1926)  
ROSENBERRY DR  
(TWP )

058232 FT

058232 FT 1 0 00264 4 04 0653+86  
S 0270/0000 LENGTH(AH 1926 BK 1940)

EXTRACT DATE: 11/25/2024 ROADWAY MANAGEMENT SYSTEM PAGE NUMBER: 140  
PRINT DATE: 11/26/2024 SLD COUNTY/SR - ANNUAL PRINT COUNTY: FRANKLIN

DIR: B TOTAL LEN: 16.453 MI. DIST: 08-3 SR: 641  
LEFT MUN: LURGAN T RIGHT MUN: LURGAN T

056292 FT		056292 FT 1 0 00264 4 04 0634+46
		0260/0000 LENGTH(AH 1940 BK 2395)
	==	0250/1721 PENNDOT STOCKPILE (GOVT)
	P	0250/0343 BMSBN 28/0641/0250/0307
		BRIDGE POSTED (TONS)
		1 0 00264 4 03 0613+80
		SGL 30 COMB 40
	P	0250/0307 BMSBG 28/0641/0250/0307
		LETTERKENNY DAM RD
	==	0250/0130 (GOVT)
1 0 00264 4 03 0610+51 053897 FT		053897 FT
PATH RD		
(PRDR)	==	0250/0000 LENGTH(AH 2395 BK 2064)
0250/0000		
051833 FT		051833 FT 1 0 00264 4 03 0591+14
		0240/0000 LENGTH(AH 2064 BK 1966)
049867 FT		049867 FT 1 0 00264 4 03 0571+08
		LOWER HORSE VALLEY RD
		(T619)
	==	0230/0000 LENGTH(AH 1966 BK 1642)
048225 FT		048225 FT 1 0 00264 4 03 0554+92
		NC FORGE HILL RD
		LURGAN
		FANNETT T
	==	0220/0000 LENGTH(AH 1642 BK 2050)
LAUREL RD		
(PRDR)		
0210/1544		



EXTRACT DATE: 11/25/2024 ROADWAY MANAGEMENT SYSTEM PAGE NUMBER: 139  
PRINT DATE: 11/26/2024 SLD COUNTY/SR - ANNUAL PRINT COUNTY: FRANKLIN  
DIR: B TOTAL LEN: 16.453 MI. DIST: 08-3 SR: 641  
LEFT MUN: FANNETT T RIGHT MUN: FANNETT T

1 0 00264 4 03 0534+42 046175 FT  
COLD SPRING RD  
(SR4006 SEG 0190/1824) 0210/0000

044116 FT

040988 FT

038708 FT

036829 FT

034632 FT

046175 FT

0210/0000 LENGTH(AH 2050 BK 2059)

044116 FT 2 0 28011 0 00 0190+63  
0200/0000 LENGTH(AH 2059 BK 3128)

040988 FT 2 0 28011 0 00 0158+87  
0190/0000 LENGTH(AH 3128 BK 2280)

038708 FT 2 0 28011 0 00 0136+08  
0180/0000 LENGTH(AH 2280 BK 1879)

036829 FT 2 0 28011 0 00 0117+29  
0170/0000 LENGTH(AH 1879 BK 2197)

034632 FT 2 0 28011 0 00 0095+32  
0160/0000 LENGTH(AH 2197 BK 2636)

EXTRACT DATE: 11/25/2024 ROADWAY MANAGEMENT SYSTEM PAGE NUMBER: 138  
PRINT DATE: 11/26/2024 SLD COUNTY/SR - ANNUAL PRINT COUNTY: FRANKLIN

DIR: B TOTAL LEN: 16.453 MI. DIST: 08-3 SR: 641  
LEFT MUN: FANNETT T RIGHT MUN: FANNETT T

	031996 FT				031996 FT 2 0 28011 0 00 0068+96
					0150/0000 LENGTH(AH 2636 BK 2004)
HALFMOON RD (T680)	0140/0305 029992 FT	==			029992 FT 2 0 28011 0 00 0048+92
					0140/0000 LENGTH(AH 2004 BK 2174)
HALFMOON RD (T680)	0130/2021	==			
					0130/1415 HILL RD (PRDR)
	027818 FT	==			0130/0267 LC FOR HILL RD (CONN)
					027818 FT 2 0 28011 0 00 0027+30
					HILL RD (T679)
					0130/0000 LENGTH(AH 2174 BK 2630)
2 0 28011 0 00 0000+00 025188 FT					025188 FT
AMBERSON RD					0120/0000 LENGTH(AH 2630 BK 1164)
(SR4006 SEG 0030/0000) 0120/0000					1-76
					0110/0744 OP ID 28/7076/9901/9204
	024024 FT				024024 FT 1 0 00264 4 00 0077+22
					0110/0000 LENGTH(AH 1164 BK 2735)
					SPRING RUN RD
					0100/2706 (SR4006 SEG 0020/2329)
					0100/1880 BMS EN 28/0641/0100/1796
					1 0 00264 4 00 0068+29
					W BR CONOCO CHEAGUE CREE
					0100/1796 BMSBG 28/0641/0100/1796

DIST: 08-3 SR: 641  
RIGHT MUN: FANNETT T

EXTRACT DATE: 11/25/2024 ROADWAY MANAGEMENT SYSTEM PAGE NUMBER: 136  
PRINT DATE: 11/26/2024 SLD COUNTY/SR - ANNUAL PRINT COUNTY: FRANKLIN

DIR: B TOTAL LEN: 16.453 MI. DIST: 08-3 SR: 641  
LEFT MUN: FANNETT T RIGHT MUN: FANNETT T

		==	0050/2139 (PRDR)
	010005 FT		010005 FT 1 0 00121 0 00 0099+74
			5 0050/0000 LENGTH(AH 2530 BK 2529)
DRY RUN RD (T568)	0040/1774	==	
LC FOR DRY RUN RD (CONN)	0040/1346	==	
	007476 FT		007476 FT 1 0 00121 0 00 0074+65
			5 0040/0000 LENGTH(AH 2529 BK 2551)
KLING RD (T531)	0030/2091	==	
	004925 FT		004925 FT 1 0 00121 0 00 0049+32
			5 0030/0000 LENGTH(AH 2551 BK 2528)
	002397 FT		002397 FT 1 0 00121 0 00 0024+17
			5 0020/0000 LENGTH(AH 2528 BK 2397)
	000000 FT		000000 FT 1 0 00121 0 00 0000+00
			NC TIMMONS RD
			INTER-BK SR 0641
			(SR0641 SEG 0140/2498)
			MFC BEGIN = D
			BK-HUNTINGDON (31)
			5 0010/0000 LENGTH(AH 2397 BK 0000)

DIST: 08-3 SR: 533  
RIGHT MUN: SHIPPENSBURG B

EXTRACT DATE: 11/25/2024 ROADWAY MANAGEMENT SYSTEM PAGE NUMBER: 134  
PRINT DATE: 11/26/2024 SLD COUNTY/SR - ANNUAL PRINT COUNTY: FRANKLIN

DIR: B TOTAL LEN: 10.142 MI. DIST: 08-3 SR: 533  
LEFT MUN: SOUTHAMPTON T RIGHT MUN: SOUTHAMPTON T

	043437 FT			043437 FT	1 1 00263 0 00 0131+95
				5 0180/0000	LENGTH(AH 2074 BK 2195)
SPRING RIDGE RD	0170/1604	==			
(T627)				0170/0824	SHALE RD
					(T608)
	041242 FT			041242 FT	1 1 00263 0 00 0110+00
				5 0170/0000	LENGTH(AH 2195 BK 2698)
				0160/0269	BLIND LN
					(T601)
					TR ROWE RUN
					STRUCTURE LENGTH 8 FT
	038544 FT			0160/0221	BMSID 28/0533/0160/0221
				038544 FT	1 1 00263 0 00 0083+24
				5 0160/0000	LENGTH(AH 2698 BK 2517)
				0150/0188	BMSID 28/0533/0150/0000
	0150/0280	==		036027 FT	1 1 01658 0 00 0058+17
	036027 FT				MUDDY RUN
					BMSBG 28/0533/0150/0000
				5 0150/0000	LENGTH(AH 2517 BK 1894)
				0140/0527	SOUTHAMPTON
	034133 FT			034133 FT	ORRSTOWN B
				5 0140/0000	1 1 01658 0 00 0039+08
					LENGTH(AH 1894 BK 1894)
HICKORY RUN RD	0130/0292	==			
(T628)					





EXTRACT DATE: 11/25/2024 ROADWAY MANAGEMENT SYSTEM PAGE NUMBER: 133  
PRINT DATE: 11/26/2024 SLD COUNTY/SR - ANNUAL PRINT COUNTY: FRANKLIN

DIR: B TOTAL LEN: 10.142 MI. DIST: 08-3 SR: 533  
LEFT MUN: ORRSTOWN B RIGHT MUN: ORRSTOWN B

032239 FT	032239 FT	1 1 01658 0 00 0020+14
UNNAMED AL	0130/0000	LENGTH(AH 1894 BK 2014)
(BORO)	0120/1915	UNNAMED AL
0120/1222		(BORO)
UNNAMED AL	0120/0890	UNNAMED AL
(BORO)		(BORO)
0120/0797	0120/0502	UNNAMED AL
UNNAMED AL		(BORO)
(BORO)	030225 FT	ROWE RUN RD
1 1 01658 0 00 0000+00 030225 FT	0120/0000	(SR0433 SEG 0160/0000)
TANYARD HILL RD	0110/0590	LENGTH(AH 2014 BK 0843)
(SR0433 SEG 0160/0000) 0120/0000		UNNAMED AL
	0110/0334	(BORO)
029382 FT	029382 FT	UNNAMED AL
		(BORO)
	2 0 28014 0 00 0132+70	ORRSTOWN
	0110/0000	SOUTHAMPTON T
		LENGTH(AH 0843 BK 2828)
CAMPBELL CR		
(T694)	0100/1356	
026554 FT	026554 FT	2 0 28014 0 00 0104+82
	0100/0000	LENGTH(AH 2828 BK 3004)
023550 FT	023550 FT	2 0 28014 0 00 0074+56
	0090/0000	LENGTH(AH 3004 BK 2751)
	0080/2472	SOUTHAMPTON
		LETTERKENNY T

EXTRACT DATE: 11/25/2024 ROADWAY MANAGEMENT SYSTEM PAGE NUMBER: 132  
PRINT DATE: 11/26/2024 SLD COUNTY/SR - ANNUAL PRINT COUNTY: FRANKLIN

DIR: B TOTAL LEN: 10.142 MI. DIST: 08-3 SR: 533  
LEFT MUN: SOUTHAMPTON T RIGHT MUN: SOUTHAMPTON T

	==	0080/1343	LIMEKILN RD (T603)
020799 FT		020799 FT	2 0 28014 0 00 0047+25 IRON BRIDGE RD (T598)
	==	 0080/0000	LENGTH(AH 2751 BK 2247)
	==	0070/1811	PRIVATE RD (PRDR)
018552 FT		018552 FT	2 0 28014 0 00 0024+78
		 0070/0000	LENGTH(AH 2247 BK 2478)
016074 FT		016074 FT	2 0 28014 0 00 0000+00 CUMBERLAND HW
	==	 0060/0000	(SR0997 SEG 0590/0000) LENGTH(AH 2478 BK 2470)
013604 FT		0050/0030	BMS EN 28/0533/0050/0000
		013604 FT	1 0 00340 7 00 0136+35 LEHMAN RUN
		 0050/0000	BMSBG 28/0533/0050/0000 LENGTH(AH 2470 BK 3643)



EXTRACT DATE: 11/25/2024 ROADWAY MANAGEMENT SYSTEM PAGE NUMBER: 131  
PRINT DATE: 11/26/2024 SLD COUNTY/SR - ANNUAL PRINT COUNTY: FRANKLIN

DIR: B TOTAL LEN: 10.142 MI. DIST: 08-3 SR: 533  
LEFT MUN: LETTERKENNY T RIGHT MUN: LETTERKENNY T

009961 FT

009961 FT 1 0 00340 7 00 0099+67  
5 0040/0000 LENGTH(AH 3643 BK 3682)

1 0 00340 7 00 0062+85 006279 FT  
SANDY MOUNTAIN RD  
(T588) 0030/0000

006279 FT

5 0030/0000 LENGTH(AH 3682 BK 2772)

003507 FT

0020/0021 BMS EN 28/0533/0020/0000  
003507 FT 1 0 00340 7 00 0035+13  
BR KEASEY RN  
5 0020/0000 BMSBG 28/0533/0020/0000  
LENGTH(AH 2772 BK 3507)

000000 FT

000000 FT 1 0 00340 7 00 0000+00  
NC OR RRSTOWN RD  
COMMUNITY RD  
(T476)

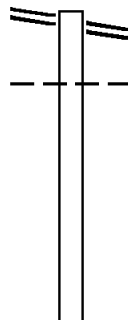
MOUNTAIN RD  
(SR4004 SEG 0250/0000) 0010/0000

INTER-BK MOUNTAIN RD  
(SR4004 SEG 0250/0000)  
MFC BEGIN = D  
5 0010/0000 LENGTH(AH 3507 BK 0000)

EXTRACT DATE: 11/25/2024 ROADWAY MANAGEMENT SYSTEM PAGE NUMBER: 130  
PRINT DATE: 11/26/2024 SLD COUNTY/SR - ANNUAL PRINT COUNTY: FRANKLIN  
DIR: B TOTAL LEN: 12.145 MI. DIST: 08-3 SR: 456  
LEFT MUN: PETERS T RIGHT MUN: PETERS T

BUCHANAN TR 064128 FT  
(SR0016 SEG 0050/0000) 0260/1923

062205 FT



064128 FT BUCHANAN TR  
0260/1923 (SR0016 SEG 0050/0000)

PETERS  
0260/1240 WARREN T

062205 FT 1 1 05215 0 00 0070+81  
5 0260/0000 LENGTH(AH 1923 BK 2125)

EXTRACT DATE: 11/25/2024 ROADWAY MANAGEMENT SYSTEM PAGE NUMBER: 129  
PRINT DATE: 11/26/2024 SLD COUNTY/SR - ANNUAL PRINT COUNTY: FRANKLIN

DIR: B TOTAL LEN: 12.145 MI. DIST: 08-3 SR: 456  
LEFT MUN: WARREN T RIGHT MUN: WARREN T

060080 FT

060080 FT 1 1 05215 0 00 0050+08  
S 0250/0000 LENGTH(AH 2125 BK 2472)

057608 FT

057608 FT 1 1 05215 0 00 0025+36  
S 0240/0000 LENGTH(AH 2472 BK 2536)

055072 FT

055072 FT 1 1 05215 0 00 0000+00  
S 0230/0000 LENGTH(AH 2536 BK 1193)

053879 FT

053879 FT 2 0 28001 0 01 0538+75  
S 0220/0000 LENGTH(AH 1193 BK 2874)

051005 FT

051005 FT 2 0 28001 0 01 0509+59  
S 0210/0000 LENGTH(AH 2874 BK 2368)

2 0 28001 0 01 0485+91 048637 FT  
WARD DR  
(T306)  
LC TO/FROM WARD DR  
(CONN) 0200/0000  
0190/1943

048637 FT  
S 0200/0000 LENGTH(AH 2368 BK 2134)

EXTRACT DATE: 11/25/2024 ROADWAY MANAGEMENT SYSTEM PAGE NUMBER: 128  
PRINT DATE: 11/26/2024 SLD COUNTY/SR - ANNUAL PRINT COUNTY: FRANKLIN

DIR: B TOTAL LEN: 12.145 MI. DIST: 08-3 SR: 456  
LEFT MUN: WARREN T RIGHT MUN: WARREN T

046503 FT

046503 FT 2 0 28001 0 01 0464+57  
S 0190/0000 LENGTH(AH 2134 BK 2525)

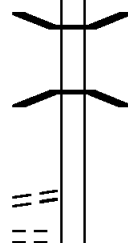
043978 FT

043978 FT 2 0 28001 0 01 0439+32  
S 0180/0000 LENGTH(AH 2525 BK 2502)

041476 FT

041476 FT 2 0 28001 0 01 0413+88  
S 0170/0000 LENGTH(AH 2502 BK 2510)

2 0 28001 0 00 0389+48 038966 FT  
LC FOR WARD DR  
(T306)  
WARD DR  
(T306)  
0160/0000  
0150/2305



0160/0660 BMS EN 28/0456/0160/0625  
2 0 28001 0 00 0395+73  
LITTLE COVE  
0160/0625 BMSBG 28/0456/0160/0625  
038966 FT  
S 0160/0000 LENGTH(AH 2510 BK 2476)

036490 FT

036490 FT 2 0 28001 0 00 0364+76  
S 0150/0000 LENGTH(AH 2476 BK 2500)

EXTRACT DATE: 11/25/2024 ROADWAY MANAGEMENT SYSTEM PAGE NUMBER: 127  
PRINT DATE: 11/26/2024 SLD COUNTY/SR - ANNUAL PRINT COUNTY: FRANKLIN

DIR: B TOTAL LEN: 12.145 MI. DIST: 08-3 SR: 456  
LEFT MUN: WARREN T RIGHT MUN: WARREN T

033990 FT

033990 FT 2 0 28001 0 00 0339+76  
S 0140/0000 LENGTH(AH 2500 BK 2500)

031490 FT

031490 FT 2 0 28001 0 00 0314+76  
S 0130/0000 LENGTH(AH 2500 BK 2275)

029215 FT

029215 FT 2 0 28001 0 00 0292+01  
S 0120/0000 LENGTH(AH 2275 BK 2708)

026507 FT

026507 FT 2 0 28001 0 00 0264+93  
S 0110/0000 LENGTH(AH 2708 BK 2507)

== 0100/1270 SYLVAN DR  
(T685)

024000 FT

024000 FT 2 0 28001 0 00 0239+86  
S 0100/0000 LENGTH(AH 2507 BK 2211)

EXTRACT DATE: 11/25/2024 ROADWAY MANAGEMENT SYSTEM PAGE NUMBER: 126  
PRINT DATE: 11/26/2024 SLD COUNTY/SR - ANNUAL PRINT COUNTY: FRANKLIN

DIR: B TOTAL LEN: 12.145 MI. DIST: 08-3 SR: 456  
LEFT MUN: WARREN T RIGHT MUN: WARREN T

021789 FT

0090/0012 BMS EN 28/0456/0090/0000  
021789 FT 2 0 28001 0 00 0217+75  
TR LIL COVE  
BMSBG 28/0456/0090/0000  
5 0090/0000 LENGTH(AH 2211 BK 3276)

018513 FT

018513 FT 2 0 28001 0 00 0184+60  
5 0080/0000 LENGTH(AH 3276 BK 3038)

2 0 28001 0 00 0154+22 015475 FT  
FORT DAVIS RD  
(T302) 0070/0000

==

0070/0761 SYLVAN DR  
(T304)

015475 FT

5 0070/0000 LENGTH(AH 3038 BK 2439)  
0060/2181 BMS EN 28/0456/0060/2172  
2 0 28001 0 00 0151+55  
TR LIT COVE  
0060/2172 BMSBG 28/0456/0060/2172

013036 FT

013036 FT 2 0 28001 0 00 0129+83  
5 0060/0000 LENGTH(AH 2439 BK 2435)

2 0 28001 0 00 0106+08 010601 FT  
FURNACE RD  
(T303) 0050/0000

==

010601 FT FORGE RD  
(T304)  
5 0050/0000 LENGTH(AH 2435 BK 2887)

EXTRACT DATE: 11/25/2024 ROADWAY MANAGEMENT SYSTEM PAGE NUMBER: 125  
PRINT DATE: 11/26/2024 SLD COUNTY/SR - ANNUAL PRINT COUNTY: FRANKLIN

DIR: B TOTAL LEN: 12.145 MI. DIST: 08-3 SR: 456  
LEFT MUN: WARREN T RIGHT MUN: WARREN T

RED ROCK RD  
(T301)

007714 FT

005038 FT

002509 FT

0010/0437

000000 FT

0040/1008 MILL DR  
(SR3026 SEG 0010/0000)  
TRIB TO LITTLE COVE CR  
STRUCTURE LENGTH 9 FT  
0040/0872 BMSID 28/0456/0040/0872  
007714 FT 2 0 28001 0 00 0077+21  
5 0040/0000 LENGTH(AH 2887 BK 2676)

005038 FT 2 0 28001 0 00 0050+04  
5 0030/0000 LENGTH(AH 2676 BK 2529)

002509 FT 2 0 28001 0 00 0024+75  
5 0020/0000 LENGTH(AH 2529 BK 2509)

0010/0383 NC LITTLE COVE RD  
BMSID 28/0456/0010/0237  
2 0 28001 0 00 0002+35  
LICKING CK  
0010/0257 BMSBG 28/0456/0010/0237  
000000 FT 2 0 28001 0 00 0000+00  
NC HOLLOW RD  
ORCHARD RIDGE RD  
(TWP)  
INTER-BK MARYLAND STATE LINE  
(STBD)  
MFC BEGIN = D  
5 0010/0000 LENGTH(AH 2509 BK 0000)

EXTRACT DATE: 11/25/2024 ROADWAY MANAGEMENT SYSTEM PAGE NUMBER: 124  
PRINT DATE: 11/26/2024 SLD COUNTY/SR - ANNUAL PRINT COUNTY: FRANKLIN  
DIR: B TOTAL LEN: 9.119 MI. DIST: 08-3 SR: 433  
LEFT MUN: LURGAN T RIGHT MUN: LURGAN T

CUMBERLAND HW 048149 FT  
(SR0997 SEG 0630/0000) 0200/3102

045047 FT

EBENEZER RD  
(T633)

0190/1443

1 0 00264 5 03 0428+43 041880 FT  
PARK RD  
(T635) 0190/0000

048149 FT CUMBERLAND HW  
0200/3102 (SR0997 SEG 0630/0000)  
0200/2801 LURGAN RD  
(T634)

045047 FT 1 0 00264 5 03 0459+87  
5 0200/0000 LENGTH(AH 3102 BK 3167)

0190/1420 EBENEZER RD  
(T633)

041880 FT

5 0190/0000 LENGTH(AH 3167 BK 2358)



EXTRACT DATE: 11/25/2024 ROADWAY MANAGEMENT SYSTEM PAGE NUMBER: 123  
PRINT DATE: 11/26/2024 SLD COUNTY/SR - ANNUAL PRINT COUNTY: FRANKLIN

DIR: B TOTAL LEN: 9.119 MI. DIST: 08-3 SR: 433  
LEFT MUN: LURGAN T RIGHT MUN: LURGAN T

039522 FT

039522 FT 1 0 00264 5 03 0404+85  
S 0180/0000 LENGTH(AH 2358 BK 2599)

0170/1593 WEAVER RD  
(T627)

0170/0683 BMSEN 28/0433/0170/0600  
LURGAN

0170/0566 SOUTHAMPTON T  
1 0 00264 5 03 0384+22  
CONODOGUINET

036923 FT

0170/0557 BMSBG 28/0433/0170/0600  
036923 FT 1 0 00264 5 03 0378+86  
S 0170/0000 LENGTH(AH 2599 BK 1114)

0160/0318 SOUTHAMPTON  
ORRSTOWN B

ALLEY  
(TWP )

0160/0199  
035809 FT

035809 FT 1 0 00264 5 03 0367+62  
NC TAN YARD HILL RD

0160/0000 ORRSTOWN RD  
(SR0533 SEG 0120/0000)  
S LENGTH(AH 1114 BK 0658)

0150/0478 ALLEY  
(TWP )

ALLEY  
(TWP )  
MUDDY RUN RD  
(T604)  
ALLEY  
(TWP )

0150/0452

0150/0189

0150/0160

0150/0084 ALLEY  
(TWP )  
ORRSTOWN

035151 FT

0150/0023 SOUTHAMPTON T  
035151 FT 1 0 00264 5 03 0361+45  
S 0150/0000 LENGTH(AH 0658 BK 3672)

EXTRACT DATE: 11/25/2024 ROADWAY MANAGEMENT SYSTEM PAGE NUMBER: 122  
PRINT DATE: 11/26/2024 SLD COUNTY/SR - ANNUAL PRINT COUNTY: FRANKLIN

DIR: B TOTAL LEN: 9.119 MI. DIST: 08-3 SR: 433  
LEFT MUN: SOUTHAMPTON T RIGHT MUN: SOUTHAMPTON T

SPORTING HILL RD  
(T602)

031479 FT

0130/2522

1 0 00264 5 01 0287+73 028878 FT  
ROWE RUN LOOP RD  
(T611)

0130/0000

ROWE RUN LOOP RD  
(T611)

0120/1330

026121 FT

LIMEKILN RD  
(T603)

024699 FT

0110/0000

022458 FT

0140/0059 BMSSEN 28/0433/0140/0000  
031479 FT 1 0 00264 5 01 0313+39

0140/0000 MUDDY RUN  
BMSBG 28/0433/0140/0000  
LENGTH(AH 3672 BK 2601)

SPORTING HILL RD  
(T602)

0130/2187 BMSSEN 28/0433/0130/1827  
0130/1886 1 0 00264 5 01 0305+92

0130/1827 ROWE RUN  
BMSBG 28/0433/0130/1827

0130/1265 CLEARFIELD RD  
(T624)

028878 FT

0130/0000 LENGTH(AH 2601 BK 2757)

BEDFORD RD  
(T609)

0120/0391 BMSSEN 28/0433/0120/0000  
0120/0068 1 0 00264 5 01 0260+16

026121 FT ROWE RUN  
BMSBG 28/0433/0120/0000

0120/0000 LENGTH(AH 2757 BK 1422)

024699 FT 1 0 00264 5 01 0246+85  
(TBK SR2027) PINOLA RD

0110/0000 (T669)  
LENGTH(AH 1422 BK 2241)

022458 FT 1 0 00264 5 01 0224+69

EXTRACT DATE: 11/25/2024 ROADWAY MANAGEMENT SYSTEM PAGE NUMBER: 121  
PRINT DATE: 11/26/2024 SLD COUNTY/SR - ANNUAL PRINT COUNTY: FRANKLIN

DIR: B TOTAL LEN: 9.119 MI. DIST: 08-3 SR: 433  
LEFT MUN: SOUTHAMPTON T RIGHT MUN: SOUTHAMPTON T

0100/0000 LENGTH(AH 2241 BK 2462)

019996 FT

019996 FT 1 0 00264 5 01 0200+07  
0090/0000 LENGTH(AH 2462 BK 3590)  
SOUTHAMPTON  
0080/3099 GREENE T

016406 FT

0080/0016 BMS EN 28/0433/0080/0000  
016406 FT 1 0 00264 5 01 0164+17  
ROWE RUN  
BMSBG 28/0433/0080/0000  
0080/0000 LENGTH(AH 3590 BK 2181)

014225 FT

014225 FT 1 0 00264 5 01 0142+38  
WAGNER RD  
(T611)  
0070/0000 LENGTH(AH 2181 BK 2365)

1 0 00264 5 01 0118+73 011860 FT  
NYESVILLE RD  
(T597) 0060/0000

011860 FT  
0060/0000 LENGTH(AH 2365 BK 3054)

EXTRACT DATE: 11/25/2024 ROADWAY MANAGEMENT SYSTEM PAGE NUMBER: 120  
PRINT DATE: 11/26/2024 SLD COUNTY/SR - ANNUAL PRINT COUNTY: FRANKLIN

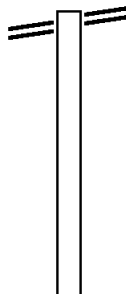
DIR: B TOTAL LEN: 9.119 MI. DIST: 08-3 SR: 433  
LEFT MUN: GREENE T RIGHT MUN: GREENE T

CUMBERLAND HW (SR0997 SEG 0510/0000) COFFEY AV (T830)	008806 FT	+	0050/0001 MFC BEGIN = D 008806 FT 1 0 00264 5 00 0088+33 (APRA) LETTERKENNY DEPO CUMBERLAND HW (SR0997 SEG 0510/0000) S 0050/0000 LENGTH(AH 3054 BK 1884)
TECHNOLOGY AV (T835)	0040/0276 006922 FT	=	006922 FT 1 0 00264 5 00 0069+22 NC ROWE RUN RD S 0040/0000 LENGTH(AH 1884 BK 1884)
	005038 FT	+	S 005038 FT 1 0 00264 5 00 0050+38 S 0030/0000 LENGTH(AH 1884 BK 2533)
		+++++	0020/1846 (AAR 831921D)#TRKS 01
	002505 FT		002505 FT 1 0 00264 5 00 0025+05 NC CUMBERLAND HW S 0020/0000 LENGTH(AH 2533 BK 2505)
		=	0010/1382 SUNSET DR (T608)
	000000 FT		000000 FT 1 0 00264 5 00 0000+00 PHILADELPHIA AV (SR0011 SEG 0420/0000) NC SUNSET PK
PHILADELPHIA AV (SR0011 SEG 0420/0000)	0010/0000	+	S 0010/0000 MFC BEGIN = C LENGTH(AH 2505 BK 0000)

EXTRACT DATE: 11/25/2024 ROADWAY MANAGEMENT SYSTEM PAGE NUMBER: 119  
PRINT DATE: 11/26/2024 SLD COUNTY/SR - ANNUAL PRINT COUNTY: FRANKLIN  
DIR: B TOTAL LEN: 13.530 MI. DIST: 08-3 SR: 416  
LEFT MUN: SAINT THOMAS T RIGHT MUN: SAINT THOMAS T

LINCOLN HW 071438 FT  
(SR0030 SEG 0200/0182) 0290/2860

068578 FT



071438 FT LINCOLN HW  
0290/2860 (SR0030 SEG 0200/0182)

068578 FT 1 0 00341 0 01 0355+14  
S 0290/0000 LENGTH(AH 2860 BK 2510)

EXTRACT DATE: 11/25/2024 ROADWAY MANAGEMENT SYSTEM PAGE NUMBER: 118  
PRINT DATE: 11/26/2024 SLD COUNTY/SR - ANNUAL PRINT COUNTY: FRANKLIN

DIR: B TOTAL LEN: 13.530 MI. DIST: 08-3 SR: 416  
LEFT MUN: SAINT THOMAS T RIGHT MUN: SAINT THOMAS T

066068 FT

066068 FT 1 0 00341 0 01 0330+02  
S 0280/0000 LENGTH(AH 2510 BK 2486)

063582 FT

063582 FT 1 0 00341 0 01 0305+16  
S 0270/0000 LENGTH(AH 2486 BK 2534)

GILLAN DR  
(T419)

0260/1108

==  
--

0260/1108 BRANDTS CHURCH RD  
(T419)  
0260/1052 SAINT THOMAS  
PETERS T

061048 FT

061048 FT 1 0 00341 0 01 0279+82  
S 0260/0000 LENGTH(AH 2534 BK 2532)

1 0 00341 0 01 0254+50 058516 FT  
GEIBS RD  
(T414)

0250/0000

==

058516 FT  
S 0250/0000 LENGTH(AH 2532 BK 1780)

056736 FT

056736 FT 1 0 00341 0 01 0236+70  
PARNELL DR  
(SR3009 SEG 0220/1711)  
S 0240/0000 LENGTH(AH 1780 BK 3164)

MCDOWELL RD  
(T412)

0230/3141

==

EXTRACT DATE: 11/25/2024 ROADWAY MANAGEMENT SYSTEM PAGE NUMBER: 117  
PRINT DATE: 11/26/2024 SLD COUNTY/SR - ANNUAL PRINT COUNTY: FRANKLIN

DIR: B TOTAL LEN: 13.530 MI. DIST: 08-3 SR: 416  
LEFT MUN: PETERS T RIGHT MUN: PETERS T

053572 FT == 0230/1328 HUBER RD  
(T415)

051279 FT 053572 FT 1 0 00341 0 01 0208+40  
S 0230/0000 LENGTH(AH 3164 BK 2293)

047642 FT 051279 FT 1 0 00341 0 01 0185+47  
LEMAR RD  
(SR3007 SEG 0170/0000)  
S 0220/0000 LENGTH(AH 2293 BK 3637)

043846 FT 047642 FT 1 0 00341 0 01 0149+11  
ETTER AV  
(SR3022 SEG 0010/0000)  
S 0210/0000 LENGTH(AH 3637 BK 3796)

0200/0147 BMSEN 28/0416/0200/0000  
043846 FT 1 0 00341 0 00 0107+82  
WEST BR CONOCOCHIEAGUE C

DIR: B TOTAL LEN: 13.530 MI.  
LEFT MUN: PETERS T

DIST: 08-3 SR: 416  
RIGHT MUN: PETERS T

```

T O 0075/0190 SH
( CONN)
1 0 00341 0 00 0061+09 0180/0286
FORT LOUDON RD 039133 FT
(SR0075 SEG 0190/0000) 0180/0000
039133 FT

```

2 0 28035 0 01 0140+55 035594 FT  
YUSE RD  
(T672) 0160/0000

SHIMPSTOWN RD

0200/0000 BMSBG 28/0416/0200/0000  
LENGTH(AH 3796 BK 2795)

041051 FT 1 0 00341 0 00 0080+06  
0190/0000 LENGTH(AH 2795 BK 1918)

```

039133 FT
INTER-BK FORT LOUDON RD
(SR0075 SEG 0190/0000)
LTH AH 001918 BK 000100
0180/0000
039133 FT
7174/0000 LTH AH 000100 BK 002207
INTER-AHD BUCHANAN TR
(SR0016 SEG 0200/0000)
BUCHANAN TR
(SR0016 SEG 0200/0000)
0170/2207 MONTGOMERY T

```

```

0170/0023 BMS EN 28/0416/0170/0000
036926 FT 2 0 28035 0 01 0154+12
TRIB W BR CON CO CHEA GUE
BMSBG 28/0416/0170/0000
0170/0000 LENGTH (AH 2207 BK 1332)

```

035594 FT

0160/0000 LENGTH(AH 1332 BK 2675)



EXTRACT DATE: 11/25/2024 ROADWAY MANAGEMENT SYSTEM PAGE NUMBER: 115  
PRINT DATE: 11/26/2024 SLD COUNTY/SR - ANNUAL PRINT COUNTY: FRANKLIN

DIR: B TOTAL LEN: 13.530 MI. DIST: 08-3 SR: 416  
LEFT MUN: MONTGOMERY T RIGHT MUN: MONTGOMERY T

(T307)	0150/1116	==		0150/1104	ORCHARD DR (T331)
	032919 FT			032919 FT	2 0 28035 0 00 0113+80
				0150/0000	LENGTH(AH 2675 BK 1743)
				0140/1053	BMS EN 28/0416/0140/0962
					2 0 28035 0 00 0105+99
				0140/0962	LICKING CREEK BMS BG 28/0416/0140/0962
	031176 FT			031176 FT	2 0 28035 0 00 0096+37
				0140/0000	LENGTH(AH 1743 BK 2193)
2 0 28035 0 00 0074+63	028983 FT			028983 FT	
FRITZ RD (T329)	0130/0000	==		0130/0000	LENGTH(AH 2193 BK 2968)
				0120/1603	ANDERSON RD (T328)
	026015 FT			0120/0265	GARNES RD (T311)
GARNES RD (T311)	0110/2397	==		026015 FT	2 0 28035 0 00 0044+55
				0120/0000	LENGTH(AH 2968 BK 2453)
	023562 FT			023562 FT	2 0 28035 0 00 0020+36
				0110/0000	LENGTH(AH 2453 BK 2036)

EXTRACT DATE: 11/25/2024 ROADWAY MANAGEMENT SYSTEM PAGE NUMBER: 114  
PRINT DATE: 11/26/2024 SLD COUNTY/SR - ANNUAL PRINT COUNTY: FRANKLIN

DIR: B TOTAL LEN: 13.530 MI. DIST: 08-3 SR: 416  
LEFT MUN: MONTGOMERY T RIGHT MUN: MONTGOMERY T

021526 FT  
WELSH RUN RD  
(SR0995 SEG 0060/0000) 0100/0000

018753 FT

2 0 28002 0 01 0180+18 016302 FT  
LOCUST LEVEL RD  
(SR3003 SEG 0040/2899) 0080/0000

014841 FT

2 0 28002 0 01 0140+63 012328 FT  
YOUNG RD  
(T325) 0060/0000

0100/0352 BMS EN 28/0416/0100/0334  
2 0 28035 0 00 0003+26

0100/0334 BMSBG 28/0416/0100/0334  
021526 FT 2 0 28035 0 00 0000+00

0100/0000 (SR0995 SEG 0060/0000)  
LENGTH(AH 2036 BK 2773)

018753 FT 2 0 28002 0 01 0204+78

LONG RD  
(T327)  
0090/0000 LENGTH(AH 2773 BK 2451)

016302 FT

0080/0000 LENGTH(AH 2451 BK 1461)

014841 FT 2 0 28002 0 01 0165+76

SHORT RD  
(T326)  
0070/0000 LENGTH(AH 1461 BK 2513)

012328 FT BINO RD

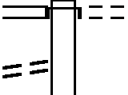
(SR3004 SEG 0010/0000)  
0060/0000 LENGTH(AH 2513 BK 2287)

EXTRACT DATE: 11/25/2024 ROADWAY MANAGEMENT SYSTEM PAGE NUMBER: 113  
PRINT DATE: 11/26/2024 SLD COUNTY/SR - ANNUAL PRINT COUNTY: FRANKLIN

DIR: B TOTAL LEN: 13.530 MI. DIST: 08-3 SR: 416  
LEFT MUN: MONTGOMERY T RIGHT MUN: MONTGOMERY T

	010041 FT		010041 FT 1 1 05517 0 00 0100+21 S 0050/0000 LENGTH(AH 2287 BK 2617)
	007424 FT		007424 FT 1 1 05517 0 00 0074+24 RICE HOLLOW RD (T321)
ROYER RD (T321)	0030/1579	==	S 0040/0000 LENGTH(AH 2617 BK 2384)
	005040 FT		005040 FT 1 1 05517 0 00 0050+40 S 0030/0000 LENGTH(AH 2384 BK 2518)
	002522 FT		002522 FT 1 1 05517 0 00 0025+22 S 0020/0000 LENGTH(AH 2518 BK 2522)
WISHARD RD (TWP)	0010/0140 000000 FT	==	0010/0576 FORDING RD (T345) 000000 FT 1 1 05517 0 00 0000+00 NC MERCERSBURG RD INTER-BK MARYLAND STATE LINE (STBD) MFC BEGIN = D S 0010/0000 LENGTH(AH 2522 BK 0000)

EXTRACT DATE: 11/25/2024 ROADWAY MANAGEMENT SYSTEM PAGE NUMBER: 112  
PRINT DATE: 11/26/2024 SLD COUNTY/SR - ANNUAL PRINT COUNTY: FRANKLIN  
DIR: B TOTAL LEN: 16.516 MI. DIST: 08-3 SR: 316  
LEFT MUN: CHAMBERSBURG B RIGHT MUN: CHAMBERSBURG B

	087203 FT		087207 FT	
			INTER-AHD	SECOND ST
GARFIELD ST				(SR0011 SEG 0340/0000)
(SR0011 SEG 0340/0000)	0360/0946		0360/0946	GARFIELD ST
SECOND ST				(BORO)
(BORO)	0360/0720			
DERBYSHIRE ST				

DIR: B TOTAL LEN: 16.516 MI. DIST: 08-3 SR: 316  
LEFT MUN: CHAMBERSBURG B RIGHT MUN: CHAMBERSBURG B

(BORO)

0360/0302  
086257 FT

==  
+++++

0360/0276 (AAR 534629B) #TRKS 02  
086261 FT 1 0 00588 0 01 0707+28  
0360/0000 LENGTH(AH 0946 BK 3292)  
0350/3289 BMSBN 28/0316/0350/3124  
1 0 00588 0 01 0705+86  
NORFOLK SOUTHERN RAI RR  
0350/3124 BMSBG 28/0316/0350/3124  
CLEVELAND AV  
0350/2960 (BORO)

==  
==  
==

==  
==  
==  
==  
==  
==

FOURTH ST  
(BORO)  
0350/2247  
FIFTH ST  
(BORO)  
COLDBROOK AV  
(BORO)  
0350/1166

SEVENTH ST  
(BORO)

0350/0612  
082965 FT

==  
==  
==

082969 FT 1 0 00588 0 01 0680+31  
MFC BEGIN = B  
0350/0000 LENGTH(AH 3292 BK 1413)

ORCHARD DR  
(BORO)

0341/1048

==  
==  
==  
==

ORCHARD DR  
(BORO)  
0340/1011

STOUFFER AV  
(BORO)

0341/0197

==  
==  
==  
==

STOUFFER AV  
(BORO)

1 0 00588 0 01 0660+07 081531 FT  
LENGTH(AH 1434 BK 1406) 0341/0000

0340/0166  
081556 FT 1 0 00588 0 01 0660+01  
0340/0000 LENGTH(AH 1413 BK 1464)

WEIS PLAZA RD  
(PRDR)  
SHELLER AV

==  
==  
==  
==

WEIS PLAZA RD  
(PRDR)  
SHELLER AV  
(BORO)  
0330/0744

EXTRACT DATE: 11/25/2024 ROADWAY MANAGEMENT SYSTEM PAGE NUMBER: 110  
PRINT DATE: 11/26/2024 SLD COUNTY/SR - ANNUAL PRINT COUNTY: FRANKLIN

DIR: B TOTAL LEN: 16.516 MI. DIST: 08-3 SR: 316  
LEFT MUN: CHAMBERSBURG B RIGHT MUN: CHAMBERSBURG B

(BORO)

CREE DR  
(PRDR)

1 0 00588 0 01 0645+73 080125 FT  
NC WAYNE AV  
LENGTH(AH 1406 BK 1514) 0331/0000  
RAMP A RD  
(SR8007 SEG 0512/0000)  
RAMP B RD  
(SR8007 SEG 0502/1140)

0331/0712

0331/0163

0321/1357

CHAMBERSBURG  
GUILFORD T

I-81 SB  
OP ID 28/0081/0141/0302 0321/1053  
I-81 NB  
OP ID 28/0081/0140/0315 0321/0963  
RAMP D RD  
(SR8007 SEG 0752/0000)  
RAMP C RD  
(SR8007 SEG 0762/1030)

0321/1167

0321/0634

LC TO LESHAR RD  
(CONN)

0321/0375

1 0 00588 0 01 0632+24 078611 FT  
MFC BEGIN = B  
LENGTH(AH 1514 BK 3181) 0321/0000

KRINER RD  
(T489)

0310/3101

0330/0179  
080092 FT

0330/0000

0320/1357

0320/1246

0320/1048

0320/0960

0320/0634

0320/0620

0320/0486

0320/0156

078611 FT

0320/0000

0310/3101

0310/1984

CREE DR  
(PRDR)

1 0 00588 0 01 0645+73  
NC WAYNE AV  
LENGTH(AH 1464 BK 1481)  
RAMP A RD  
(SR8007 SEG 0512/0000)  
RAMP B RD  
(SR8007 SEG 0502/1140)

TO 8007/0512 SH  
(CONN)

I-81 SB  
OP ID 28/0081/0141/0302  
I-81 NB  
OP ID 28/0081/0140/0315  
RAMP D RD  
(SR8007 SEG 0752/0000)  
RAMP C RD  
(SR8007 SEG 0762/1030)

CHAMBERSBURG  
GUILFORD T  
TO 8007/0752 SH  
(CONN)

LESHAR RD  
(T424)

1 0 00588 0 01 0632+24  
MFC BEGIN = B  
LENGTH(AH 1481 BK 3181)

GARBER RD  
(T489)

POTATO ROLL LN  
(PRDR)

EXTRACT DATE: 11/25/2024 ROADWAY MANAGEMENT SYSTEM PAGE NUMBER: 109  
PRINT DATE: 11/26/2024 SLD COUNTY/SR - ANNUAL PRINT COUNTY: FRANKLIN

DIR: B TOTAL LEN: 16.516 MI. DIST: 08-3 SR: 316  
LEFT MUN: GUILFORD T RIGHT MUN: GUILFORD T

1 0 00588 0 01 0598+93 075430 FT  
COUNTRY RD  
(T491) 0310/0000

STONE QUARRY RD  
(T482) 0300/1265

072399 FT

069849 FT

NEW FRANKLIN RD (TBK)  
(TWP ) 0280/0757  
067540 FT

HILLCREST DR  
(T546) 0270/2321  
LINDEN RD  
(T548) 0270/1965

1 0 00588 0 00 0489+50 064470 FT

075430 FT

5 0310/0000 LENGTH(AH 3181 BK 3031)  
0300/2180 MFC BEGIN = B

0300/1265 (APRA) VALLEY QUARRIES

072399 FT 1 0 00588 0 01 0568+62  
CIDER PRESS RD  
(SR2027 SEG 0010/0000)  
5 0300/0000 LENGTH(AH 3031 BK 2550)

0290/1329 BMS EN 28/0316/0290/1229  
1 0 00588 0 00 0555+64  
CSX RR  
0290/1251 BMS BG 28/0316/0290/1229

069849 FT 1 0 00588 0 00 0543+35  
5 0290/0000 LENGTH(AH 2550 BK 2309)

NEW FRANKLIN RD  
(SR2020 SEG 0120/0000)

0280/0757  
067540 FT 1 0 00588 0 00 0520+20  
5 0280/0000 LENGTH(AH 2309 BK 3070)  
NEW FRANKLIN E.S. DR  
(GOVT)  
NEW FRANKLIN E.S. DR  
(GOVT)  
0270/2684  
0270/2321

064470 FT

EXTRACT DATE: 11/25/2024 ROADWAY MANAGEMENT SYSTEM PAGE NUMBER: 108  
PRINT DATE: 11/26/2024 SLD COUNTY/SR - ANNUAL PRINT COUNTY: FRANKLIN

DIR: B TOTAL LEN: 16.516 MI. DIST: 08-3 SR: 316  
LEFT MUN: GUILFORD T RIGHT MUN: GUILFORD T

SWAMP FOX RD (SR0914 SEG 0090/2447)	0270/0000	==	0270/0000 LENGTH(AH 3070 BK 2527)
ROTZ RD (T451)	0260/1983	==	
ROTZ RD (T451)	0260/1169	==	
		==	0260/1145 LC FOR STITELY RD (CONN)
		==	0260/1014 STITELY RD (T451)
	061943 FT		061943 FT 1 0 00588 0 00 0464+22
POE RD (T450)	0250/2002	==	0260/0000 LENGTH(AH 2527 BK 2436)
	059507 FT		059507 FT 1 0 00588 0 00 0439+43
GRINDSTONE HILL RD (SR2025 SEG 0150/2832)	0250/0000	==	CHURCH RD (T495)
		==	0250/0000 LENGTH(AH 2436 BK 3349)
			(APRA) BRAD BEAVER CONC
		POE	BURKHOLDER RD
	056158 FT		(T492)
			056158 FT 1 0 00588 0 00 0405+34
			0240/0000 LENGTH(AH 3349 BK 3050)
HADES CHURCH RD (SR2021 SEG 0130/2054)	0230/0251	==	0230/0811 GUILFORD QUINCY T



EXTRACT DATE: 11/25/2024 ROADWAY MANAGEMENT SYSTEM PAGE NUMBER: 107  
PRINT DATE: 11/26/2024 SLD COUNTY/SR - ANNUAL PRINT COUNTY: FRANKLIN

DIR: B TOTAL LEN: 16.516 MI. DIST: 08-3 SR: 316  
LEFT MUN: QUINCY T RIGHT MUN: QUINCY T

053108 FT

053108 FT 1 0 00588 0 00 0375+71  
FETTERHOFF CHAPEL RD  
(SR2021 SEG 0140/0000)  
[S] 0230/0000 LENGTH(AH 3050 BK 2590)

==  
0220/1033 ALTENWALD RD  
(T399)

050518 FT

050518 FT 1 0 00588 0 00 0349+71  
[S] 0220/0000 LENGTH(AH 2590 BK 2995)

047523 FT

047523 FT 1 0 00588 0 00 0319+76  
[S] 0210/0000 LENGTH(AH 2995 BK 2999)  
0200/2719 (AAR 831880B)#TRKS 01

+++++

~

~

0200/1554 BMS EN 28/0316/0200/1523  
1 0 00588 0 00 0304+87  
T.W.BR.LIL.A  
0200/1523 BMSBG 28/0316/0200/1523

1 0 00588 0 00 0289+77 044524 FT  
PUMP HOUSE RD  
(T395) 0200/0000

==

044524 FT  
[S] 0200/0000 LENGTH(AH 2999 BK 2688)

==  
0190/1590 MANHEIM RD  
(SR2018 SEG 0010/0000)

1 0 00588 0 00 0262+89 041836 FT  
ROCKHILL RD  
(T398) 0190/0000

==

041836 FT  
[S] 0190/0000 LENGTH(AH 2688 BK 3619)

EXTRACT DATE: 11/25/2024 ROADWAY MANAGEMENT SYSTEM PAGE NUMBER: 106  
PRINT DATE: 11/26/2024 SLD COUNTY/SR - ANNUAL PRINT COUNTY: FRANKLIN

DIR: B TOTAL LEN: 16.516 MI. DIST: 08-3 SR: 316  
LEFT MUN: QUINCY T RIGHT MUN: QUINCY T

CLAY HILL RD  
(SR2016 SEG 0170/1563) 0170/0589

1 0 00588 0 00 0193+90 034952 FT  
FIVE FORKS RD  
(SR2019 SEG 0060/2221) 0170/0000

038217 FT

032105 FT

1 0 00588 0 00 0140+80 029621 FT  
WHARF RD

0180/2102 BMS EN 28/0316/0180/2085  
1 0 00588 0 00 0247+55

T.W.BR.LIL A  
0180/2085 BMSBG 28/0316/0180/2085

038217 FT 1 0 00588 0 00 0226+70  
HESS BENEDICT RD  
(T391)

== 5 0180/0000 LENGTH(AH 3619 BK 3265)

0170/0141 ORPHANAGE RD  
034952 FT (T383)

== 5 0170/0000 LENGTH(AH 3265 BK 2847)

0160/1016 SHADY LN  
(TWP)

== 5 032105 FT 1 0 00588 0 00 0165+64  
0160/0000 LENGTH(AH 2847 BK 2484)

029621 FT

EXTRACT DATE: 11/25/2024 ROADWAY MANAGEMENT SYSTEM PAGE NUMBER: 105  
PRINT DATE: 11/26/2024 SLD COUNTY/SR - ANNUAL PRINT COUNTY: FRANKLIN

DIR: B TOTAL LEN: 16.516 MI. DIST: 08-3 SR: 316  
LEFT MUN: QUINCY T RIGHT MUN: QUINCY T

(SR2017 SEG 0040/2547) 0150/0000

0150/0000 LENGTH(AH 2484 BK 2022)

027599 FT

027599 FT 1 0 00588 0 00 0120+39  
0140/0000 LENGTH(AH 2022 BK 2007)

025592 FT

0130/0160 NUNNERY RD  
(T387)  
025592 FT 1 0 00588 0 00 0100+32  
QUINCY  
WASHINGTON T  
0130/0000 LENGTH(AH 2007 BK 2306)

1 0 00588 0 00 0077+26 023286 FT  
PRICES CHURCH RD  
(T386) 0120/0000

0120/0252 BMS EN 28/0316/0120/0219  
1 0 00588 0 00 0079+45  
LIL ANTIETAM  
0120/0219 BMS BG 28/0316/0120/0219  
023286 FT  
0120/0000 LENGTH(AH 2306 BK 3050)

COQUINA SANDS DR  
(PRDR)

0110/0118  
020236 FT

020236 FT 1 0 00588 0 00 0046+41  
0110/0000 LENGTH(AH 3050 BK 1962)

0100/0025 WASHINGTON  
WAYNESBORO B

EXTRACT DATE: 11/25/2024 ROADWAY MANAGEMENT SYSTEM PAGE NUMBER: 104  
PRINT DATE: 11/26/2024 SLD COUNTY/SR - ANNUAL PRINT COUNTY: FRANKLIN

DIR: B TOTAL LEN: 16.516 MI.  
LEFT MUN: WASHINGTON T

DIST: 08-3 SR: 316  
RIGHT MUN: WASHINGTON T

	018274 FT			018274 FT	1 0 00588 0 00 0027+32
					ORCHARD RD
					(SR2015 SEG 0010/0000)
					NC WAYNE HW
				5 0100/0000	LENGTH(AH 1962 BK 2738)
GRANDVIEW AV (T306)	0090/2636	==		0090/2435	BROWN ST (BORO)
COMMERCE ST (BORO)	0090/2020	==		0090/1943	EDEN AV (BORO)
ALLEY (BORO)	0090/1644	==		0090/1273	KING ST (BORO)
		==		0090/1089	ALLEY (BORO)
ALLEY (BORO)	0090/0867	==		0090/0838	ALLEY (BORO)
		==		0090/0651	NORTH ST (BORO)
		==		0090/0456	STRINE AV (BORO)
		==		0090/0295	STONE AL (BORO)
1 0 00588 0 00 0000+00	015536 FT	==		015536 FT	GRANT ST
MAIN ST				NC GR	MAIN ST
(SR0016 SEG 0550/0000)				INTER-BK	(SR0016 SEG 0550/0000)
GRANT ST	0090/0000			5 0090/0000	LTH AH 002738 BK 000100
(BORO)	015536 FT			015536 FT	LTH AH 000100 BK 000100
	015536 FT			015536 FT	LTH AH 000100 BK 002134
				7084/0000	MAIN ST
				INTER-AHD	(SR0016 SEG 0550/0595)
					POTOMAC ST (BORO)
					NC MAIN ST
				0080/2134	MAIN ST (SR0016 SEG 0550/0595)
				0080/1810	GAY ST (BORO)
				0080/1631	ALLEY (BORO)

EXTRACT DATE: 11/25/2024 ROADWAY MANAGEMENT SYSTEM PAGE NUMBER: 103  
PRINT DATE: 11/26/2024 SLD COUNTY/SR - ANNUAL PRINT COUNTY: FRANKLIN

DIR: B TOTAL LEN: 16.516 MI. DIST: 08-3 SR: 316  
LEFT MUN: WAYNESBORO B RIGHT MUN: WAYNESBORO B

SNIDER AV  
(BORO)

0080/1102

ALLEY  
(BORO)

0080/0175  
013402 FT

MADISON AV  
(BORO)

0070/1025

GREEN ST  
(BORO)

0070/0240  
011995 FT

7TH ST  
(BORO)

0060/0496  
011129 FT

9TH ST  
(BORO)

0050/0905

009785 FT

== == 0080/1461 2ND ST  
(BORO)  
== 0080/1299 ALLEY  
(BORO)  
== 0080/1102  
== 0080/1087 ALLEY  
(BORO)  
00 00 3RD ST  
(BORO)  
== 0080/0728  
== 0080/0417 ALLEY  
(BORO)  
== 0080/0175  
013402 FT 1 0 00888 0 01 0135+81  
4TH ST  
(BORO)  
== 0080/0000 LENGTH(AH 2134 BK 1407)  
ALLEY  
(BORO)  
== 0070/1265  
== 0070/1025  
== 0070/0621 5TH ST  
(BORO)  
== 0070/0338 GREEN ST  
(BORO)  
== 0070/0240  
011995 FT 1 0 00888 0 01 0119+89  
(APRA) LANDIS TOOL  
6TH ST  
(BORO)  
== 0070/0000 LENGTH(AH 1407 BK 0866)  
== 011129 FT 1 0 00888 0 00 0111+23  
8TH ST  
(BORO)  
== 0060/0000 LENGTH(AH 0866 BK 1344)  
== 0050/0905  
== 0050/0726 9TH ST  
(BORO)  
E.B.L.L.ANT.  
STRUCTURE LENGTH 8 FT  
0050/0187 BMSID 28/0316/0050/0187  
009785 FT 1 0 00888 0 00 0097+79  
NC PO TOMAC ST  
CEMETERY AV

DIR: B TOTAL LEN: 16.516 MI.  
LEFT MUN: WAYNESBORO B

DIST: 08-3 SR: 316  
RIGHT MUN: WAYNESBORO B

```

1 0 00888 0 00 0023+61 002361 FT
BAKER RD
(T684) 0020/0000

BAKER RD
(T684) 0010/1618
IRON BRIDGES RD
(T333) 0010/1532

```

PEPPLE RD  
(T682) 0010/0370  
000000 FT

```
==  0050/0000  (BORO)
                     LENGTH(AH 1344 BK 2253)
```

0040/0800 WAYNESBORO  
WASHINGTON T

007532 FT 1 0 00888 0 00 0075+26  
0040/0000 LENGTH(AH 2253 BK 2480)

005052 FT 1 0 00888 0 00 0050+46  
0030/0000 LENGTH(AH 2480 BK 2691)

002361 FT

0020/0000 LENGTH(AH 2691 BK 2361)

```

0010/1453  BMS EN 28/0316/0010/1365
1 0 008880 00 0013+64
E BR ANT IETAM CREEK
0010/1356  BMS BGS 28/0316/0010/1365
LYONS RD
0010/1324  (T363)

```

000000 FT 1 0 00888 0 00 0000+00

NC WAYNE HW  
INTER-BK MARYLAND STATE LINE  
(STBD)

```

0010/0000 MFC BEGIN = C
LENGTH(AH 2361 BK 0000)

```

EXTRACT DATE: 11/25/2024 ROADWAY MANAGEMENT SYSTEM PAGE NUMBER: 101  
PRINT DATE: 11/26/2024 SLD COUNTY/SR - ANNUAL PRINT COUNTY: FRANKLIN  
DIR: B TOTAL LEN: 3.065 MI. DIST: 08-3 SR: 274  
LEFT MUN: FANNETT T RIGHT MUN: FANNETT T

016184 FT

016184 FT AH-PERRY (50)  
INTER-AHD BIG SPRING RD  
0060/2730 (SR0274 SEG 0010/0000)

013454 FT

013454 FT 1 0 00122 0 00 0134+81  
5 0060/0000 LENGTH(AH 2730 BK 2475)

010979 FT

010979 FT 1 0 00122 0 00 0109+99

EXTRACT DATE: 11/25/2024 ROADWAY MANAGEMENT SYSTEM PAGE NUMBER: 100  
PRINT DATE: 11/26/2024 SLD COUNTY/SR - ANNUAL PRINT COUNTY: FRANKLIN

DIR: B TOTAL LEN: 3.065 MI. DIST: 08-3 SR: 274  
LEFT MUN: FANNETT T RIGHT MUN: FANNETT T

008250 FT

5 0050/0000 LENGTH(AH 2475 BK 2729)

008250 FT 1 0 00122 0 00 0082+70  
5 0040/0000 LENGTH(AH 2729 BK 2772)

005478 FT

0030/0707 BURNS VALLEY RD  
(T578)

005478 FT 1 0 00122 0 00 0054+98  
5 0030/0000 LENGTH(AH 2772 BK 3450)

002028 FT

RBR

0020/0043 BMS EN 28/0274/0020/0000  
002028 FT 1 0 00122 0 00 0020+48  
P3

RBR

BR. TUSCARORA CREEK  
5 0020/0000 BMSBG 28/0274/0020/0000  
LENGTH(AH 3450 BK 2028)

000000 FT

0010/0414 BURNS VALLEY RD  
(T578)

000000 FT 1 0 00122 0 00 0000+00  
NC BIG SPRING RD  
PATH VALLEY RD  
(SR0075 SEG 0840/0000)  
MFC BEGIN = C  
5 0010/0000 LENGTH(AH 2028 BK 0000)



EXTRACT DATE: 11/25/2024 ROADWAY MANAGEMENT SYSTEM PAGE NUMBER: 99  
PRINT DATE: 11/26/2024 SLD COUNTY/SR - ANNUAL PRINT COUNTY: FRANKLIN  
DIR: B TOTAL LEN: 9.508 MI. DIST: 08-3 SR: 233  
LEFT MUN: GREENE T RIGHT MUN: GREENE T

EXTRACT DATE: 11/25/2024 ROADWAY MANAGEMENT SYSTEM PAGE NUMBER: 98  
PRINT DATE: 11/26/2024 SLD COUNTY/SR - ANNUAL PRINT COUNTY: FRANKLIN

DIR: B TOTAL LEN: 9.508 MI. DIST: 08-3 SR: 233  
LEFT MUN: GREENE T RIGHT MUN: GREENE T

INTER-AHD PINE GROVE RD  
0220/1824 (SR0233 SEG 0010/0000)

048379 FT

048379 FT 2 0 28086 0 02 0397+11  
S 0220/0000 LENGTH(AH 1824 BK 1833)

CALEDONIA STATE PARK DR  
(PARK) 0210/0760

046546 FT

046546 FT 2 0 28086 0 02 0378+78  
NC PINE GROVE RD  
LINCOLN HW  
(SR0030 SEG 0600/1335)  
S 0210/0000 LENGTH(AH 1833 BK 2572)

RBR

0190/2481 BMS EN 28/0233/0190/2416  
2 0 28086 0 01 0372+55

RBR

0190/2416 CARBAUGH RUN  
BMSBG 28/0233/0190/2416  
GOLF COURSE RD  
0190/2352 (SR2028 SEG 0010/0000)  
0190/2246 BMS EN 28/0233/0190/2207  
2 0 28086 0 01 0372+55  
0190/2207 BMSBG 28/0233/0190/2207  
ROCKY MT. CK.

043974 FT

043974 FT 2 0 28086 0 00 0350+82  
S 0190/0000 LENGTH(AH 2572 BK 2656)

041318 FT

0180/0047 BMS EN 28/0233/0180/0000  
041318 FT 2 0 28086 0 00 0323+27

EXTRACT DATE: 11/25/2024 ROADWAY MANAGEMENT SYSTEM PAGE NUMBER: 97  
PRINT DATE: 11/26/2024 SLD COUNTY/SR - ANNUAL PRINT COUNTY: FRANKLIN

DIR: B TOTAL LEN: 9.508 MI. DIST: 08-3 SR: 233  
LEFT MUN: GREENE T RIGHT MUN: GREENE T

038891 FT

0180/0000 ROCKY MT. CK.  
BMSBG 28/0233/0180/0000  
LENGTH(AH 2656 BK 2427)  
PERRY RD  
0170/2150 (FRST)

038891 FT 2 0 28086 0 00 0298+98  
CORLS RD  
(FRST)

0170/0000 LENGTH(AH 2427 BK 2425)

0160/1465 BMSSEN 28/0233/0160/1442  
2 0 28086 0 00 0289+15  
RACCOON CREEK

0160/1442 BMSBG 28/0233/0160/1442  
DISTRICT RD  
0160/1300 (FRST)

036466 FT

036466 FT 2 0 28086 0 00 0274+73  
0160/0000 LENGTH(AH 2425 BK 2456)

0150/1136 GREENE  
GUILFORD T  
0150/1132 BMSSEN 28/0233/0150/1107  
2 0 28086 0 00 0261+23  
ROCKY MT. CK

0150/1107 BMSBG 28/0233/0150/1107

034010 FT

034010 FT 2 0 28086 0 00 0250+16  
0150/0000 LENGTH(AH 2456 BK 2529)

031481 FT

031481 FT 2 0 28086 0 00 0224+79  
0140/0000 LENGTH(AH 2529 BK 2479)

EXTRACT DATE: 11/25/2024 ROADWAY MANAGEMENT SYSTEM PAGE NUMBER: 96  
PRINT DATE: 11/26/2024 SLD COUNTY/SR - ANNUAL PRINT COUNTY: FRANKLIN

DIR: B TOTAL LEN: 9.508 MI. DIST: 08-3 SR: 233  
LEFT MUN: GUILFORD T RIGHT MUN: GUILFORD T

029002 FT

029002 FT 2 0 28086 0 00 0200+00  
S 0130/0000 LENGTH(AH 2479 BK 2509)

026493 FT

026493 FT 2 0 28086 0 00 0174+91  
S 0120/0000 LENGTH(AH 2509 BK 2206)

024287 FT

024287 FT 2 0 28086 0 00 0152+85  
WHITE PINE RD  
(SR2024 SEG 0010/0000)  
S 0110/0000 LENGTH(AH 2206 BK 2981)

0100/1941 GUILFORD  
QUINCY T

021306 FT

0100/0269 LC TO FORESTRY RD  
(FRST)  
FORESTRY RD  
(FRST)  
0100/0125  
021306 FT 2 0 28086 0 00 0123+13  
S 0100/0000 LENGTH(AH 2981 BK 2638)

018668 FT

018668 FT 2 0 28086 0 00 0096+75

EXTRACT DATE: 11/25/2024 ROADWAY MANAGEMENT SYSTEM PAGE NUMBER: 95  
PRINT DATE: 11/26/2024 SLD COUNTY/SR - ANNUAL PRINT COUNTY: FRANKLIN

DIR: B TOTAL LEN: 9.508 MI. DIST: 08-3 SR: 233  
LEFT MUN: QUINCY T RIGHT MUN: QUINCY T

KETTLES SPRINGS RD  
(FRST)

016335 FT

0070/1976

013634 FT

011307 FT

008797 FT

0090/0000 LENGTH(AH 2638 BK 2333)

0080/1070 QUINCY  
GUILFORD T

016335 FT 2 0 28086 0 00 0073+42  
0080/0000 LENGTH(AH 2333 BK 2701)

0070/2041 BMS EN 28/0233/0070/2032  
2 0 28086 0 00 0066+73

0070/2032 ANTIETAM CK  
BMSBG 28/0233/0070/2032

013634 FT 2 0 28086 0 00 0046+41  
GUILFORD  
QUINCY T  
0070/0000 LENGTH(AH 2701 BK 2327)

011307 FT 2 0 28086 0 00 0025+10  
0060/0000 LENGTH(AH 2327 BK 2510)

008797 FT 2 0 28086 0 00 0000+00  
STALEY RD  
(FRST)  
0050/0000 LENGTH(AH 2510 BK 3523)

EXTRACT DATE: 11/25/2024 ROADWAY MANAGEMENT SYSTEM PAGE NUMBER: 94  
PRINT DATE: 11/26/2024 SLD COUNTY/SR - ANNUAL PRINT COUNTY: FRANKLIN

DIR: B TOTAL LEN: 9.508 MI. DIST: 08-3 SR: 233  
LEFT MUN: QUINCY T RIGHT MUN: QUINCY T

FOREST RD (FRST) LC FOR FOREST RD (FRST)	0040/1452 0040/1257	==	0040/1192	BMS EN 28/0233/0040/1173 1 1 05503 0 00 0064+51 LIL. ANTIETAM
		==	0040/1173	BMS BG 28/0233/0040/1173
	005274 FT		005274 FT	1 1 05503 0 00 0052+78 NC ROCKY MOUNTAIN RD
		==	5 0040/0000	OAK RD (TWP) LENGTH(AH 3523 BK 2300)
		==	0030/2065	QUINCY MONT ALTO B
PENN STATE MONT ALTO DR (PRDR)	0030/1366	==	0030/1366	SLABTOWN RD (SR2018 SEG 0080/3107)
		==	0030/0860	WILLOW ST (BORO)
	002974 FT	==	0030/0345	GRIST MILL DR (BORO)
		==	002974 FT	1 1 05503 0 00 0029+74 BEECH ST (BORO)
		==	5 0030/0000	LENGTH(AH 2300 BK 1235)
		==	0020/0838	POPLAR ST (BORO)
HEMLOCK ST (BORO)	0020/0340 001739 FT	==	001739 FT	1 1 05503 0 00 0017+39 MAPLE ST (BORO)
		==	5 0020/0000	LENGTH(AH 1235 BK 1739)
		==	0010/0941	SPRUCE ST (BORO)
		==	0010/0562	CONSTITUTION AV (BORO)
		==	0010/0199	PECK LN (BORO)
		==		NC PARK ST MAIN ST (SR0997 SEG 0230/0000)
1 1 05503 0 00 0000+00 000000 FT MAIN ST (SR0997 SEG 0230/0000)	0010/0000		INTER-BK 000000 FT	ASH ST (SR2031 SEG 0012/0000)
			5 0010/0000	MFC BEGIN = D LENGTH(AH 1739 BK 0000)

EXTRACT DATE: 11/25/2024 ROADWAY MANAGEMENT SYSTEM PAGE NUMBER: 93  
PRINT DATE: 11/26/2024 SLD COUNTY/SR - ANNUAL PRINT COUNTY: FRANKLIN  
DIR: B TOTAL LEN: 2.384 MI. DIST: 08-3 SR: 163  
LEFT MUN: ANTRIM T RIGHT MUN: ANTRIM T

FROM 0011/0010 SH (CONN) MT VIEW DR (T335)	012589 FT		012589 FT PENNSYLVANIA AV 0060/2509 (SR0011 SEG 0010/0086)
	0060/2395		
	0060/2255		
TO 8001/0760 SH (CONN)	0060/1196		
			RAMP B RD (SR8001 SEG 0760/0000)
			0060/1080 CITICORP DR (PRDR)
			0060/1066 RAMP A RD (SR8001 SEG 0750/0697)
			0060/1042 MFC BEGIN = B
			0060/0310 BMSBN 28/0163/0060/0000 010080 FT 2 0 28030 0 00 0099+24 1-B1
			5 0060/0000 BMSBG 28/0163/0060/0000 LENGTH(AH 2509 BK 0822)
YOUNG RD (T359)	0050/0365	POI	0050/0365 (APRA) STATE LINE MHP D FROM SR 0081 SB (GOVT)
			0050/0134 FROM SR 0081SB RMP MRYL (GOVT)
			0050/0086

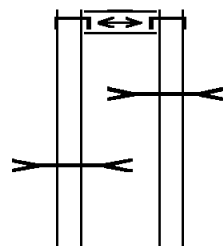
DIR: B TOTAL LEN: 2.384 MI. DIST: 08-3 SR: 163  
LEFT MUN: ANTRIM T RIGHT MUN: ANTRIM T



EXTRACT DATE: 11/25/2024 ROADWAY MANAGEMENT SYSTEM PAGE NUMBER: 91  
PRINT DATE: 11/26/2024 SLD COUNTY/SR - ANNUAL PRINT COUNTY: FRANKLIN  
DIR: N TOTAL LEN: 25.799 MI. DIST: 08-3 SR: 81  
LEFT MUN: SOUTHAMPTON T RIGHT MUN: SOUTHAMPTON T

EMERGENCY CROSSOVER  
(CONN) 136220 FT  
AH-CUMBERLAND (21)  
AMERICAN LEGION MEM HW INTER-AHD  
(SR0081 SEG 0259/0000) 0255/1447

MIDDLE SPRING CREEK  
STRUCTURE LENGTH 15 FT  
BMSID 28/0081/0254/1383 0255/1409



136185 FT EMERGENCY CROSSOVER  
(CONN)  
INTER-AHD AMERICAN LEGION MEM HW  
0254/1444 (SR0081 SEG 0258/0000)  
MIDDLE SPRING CREEK  
0254/1383 STRUCTURE LENGTH 15 FT  
BMSID 28/0081/0254/1383

EXTRACT DATE: 11/25/2024 ROADWAY MANAGEMENT SYSTEM PAGE NUMBER: 90  
PRINT DATE: 11/26/2024 SLD COUNTY/SR - ANNUAL PRINT COUNTY: FRANKLIN

DIR: N TOTAL LEN: 25.799 MI. DIST: 08-3 SR: 81  
LEFT MUN: SOUTHAMPTON T RIGHT MUN: SOUTHAMPTON T

1 0 00799 0 00 1346+52 134773 FT 134741 FT 1 0 00799 0 00 1346+91  
LENGTH(AH 1447 BK 2648) 0255/0000 5 0254/0000 LENGTH(AH 1444 BK 2632)

MAINSVILLE  
OP ID 28/1005/0040/0000 0251/1687 0250/1623 OP ID 28/1005/0040/0000

1 0 00799 0 00 1320+33 132125 FT 132109 FT 1 0 00799 0 00 1320+33  
MILEPOST 025.00 MILEPOST 025.00  
LENGTH(AH 2648 BK 2621) 0251/0000 5 0250/0000 LENGTH(AH 2632 BK 2722)

CAVC 600 0245/2067M M0244/2067 CAVC 600

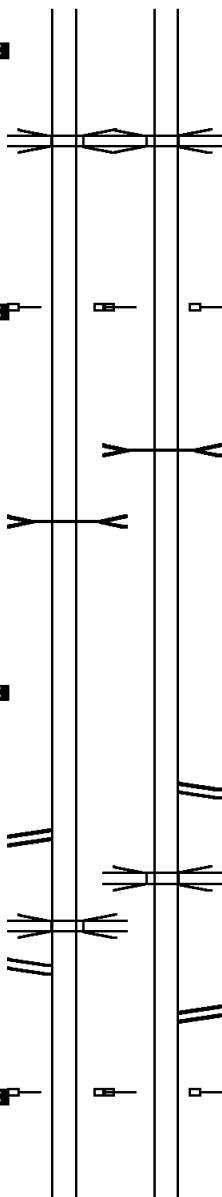
FURNACE RUN  
STRUCTURE LENGTH 16 FT  
BMSID 28/0081/0244/1891 0245/1925 0244/2012 FURNACE RUN  
STRUCTURE LENGTH 16 FT  
BMSID 28/0081/0244/1891

1 0 00799 0 00 1294+09 129504 FT 129387 FT 1 0 00799 0 00 1294+29  
LENGTH(AH 2621 BK 2624) 0245/0000 5 0244/0000 LENGTH(AH 2722 BK 2644)

RAMP B-3 RD  
(SR8013 SEG 0500/0000) 0241/1667 0240/1720 RAMP B-4 RD  
(SR8013 SEG 0750/0852)

OLD SCOTLAND  
OP ID 28/0696/0100/1453 0241/1080 0240/1114 OP ID 28/0696/0100/1453  
RAMP B-1 RD  
(SR8013 SEG 0250/0681) 0241/0569

1 0 00799 0 00 1268+01 126880 FT 126743 FT 1 0 00799 0 00 1268+01  
MILEPOST 024.00 MILEPOST 024.00  
LENGTH(AH 2624 BK 2635) 0241/0000 5 0240/0000 LENGTH(AH 2644 BK 2559)



EXTRACT DATE: 11/25/2024 ROADWAY MANAGEMENT SYSTEM PAGE NUMBER: 89  
PRINT DATE: 11/26/2024 SLD COUNTY/SR - ANNUAL PRINT COUNTY: FRANKLIN

DIR: N TOTAL LEN: 25.799 MI. DIST: 08-3 SR: 81  
LEFT MUN: SOUTHAMPTON T RIGHT MUN: SOUTHAMPTON T

DMS SIGN STRUCTURE  
BMSID 28/0081/0235/0745 0235/0931

1 0 00799 0 00 1241+46 124245 FT  
LENGTH(AH 2635 BK 2686) 0235/0000

124184 FT 1 0 00799 0 00 1241+26  
0234/0000 LENGTH(AH 2559 BK 2624)

1 0 00799 0 00 1215+02 121559 FT  
MILEPOST 023.00  
LENGTH(AH 2686 BK 2642) 0231/0000

121560 FT 1 0 00799 0 00 1215+02  
MILEPOST 023.00  
0230/0000 LENGTH(AH 2624 BK 2660)

1 0 00799 0 00 1188+60 118917 FT  
LENGTH(AH 2642 BK 2644) 0225/0000

118900 FT 1 0 00799 0 00 1188+37  
0224/0000 LENGTH(AH 2660 BK 2621)

SOUTHAMPTON  
GREENE T 0221/1492

0220/1492 SOUTHAMPTON  
GREENE T

EMERGENCY CROSSOVER  
(CONN) 0221/0674

0220/0669 EMERGENCY CROSSOVER  
(CONN)

1 0 00799 0 00 1162+16 116273 FT  
MILEPOST 022.00  
LENGTH(AH 2644 BK 2435) 0221/0000



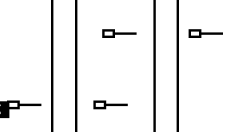
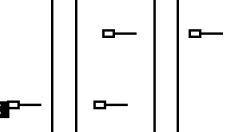








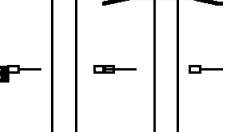
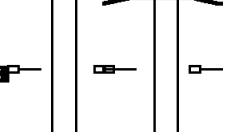
116279 FT 1 0 00799 0 00 1162+16  
MILEPOST 022.00  
0220/0000 LENGTH(AH 2621 BK 2367)

1 0 00799 0 00 1137+82 113838 FT  
LENGTH(AH 2435 BK 2872) 0215/0000

113912 FT 1 0 00799 0 00 1138+34  
0214/0000 LENGTH(AH 2367 BK 2901)

EXTRACT DATE: 11/25/2024 ROADWAY MANAGEMENT SYSTEM PAGE NUMBER: 88  
PRINT DATE: 11/26/2024 SLD COUNTY/SR - ANNUAL PRINT COUNTY: FRANKLIN

DIR: N TOTAL LEN: 25.799 MI. DIST: 08-3 SR: 81  
LEFT MUN: GREENE T RIGHT MUN: GREENE T

OP ID T-613 (PINE STUMP 28/1014/0010/0000 0211/0829		0210/0787 OP ID T-613 (PINE STUMP 28/1014/0010/0000		0210/0010 MILEPOST 021.00
1 0 00799 0 00 1109+45 110966 FT MILEPOST 021.00 LENGTH(AH 2872 BK 2338) 0211/0000		111011 FT 1 0 00799 0 00 1109+45 0210/0000 LENGTH(AH 2901 BK 2331)		
1 0 00799 0 00 1085+67 108628 FT MOUNTAIN RUN STRUCTURE LENGTH 25 FT BMSID 28/0081/0204/0000 LENGTH(AH 2338 BK 2903) 0205/0000		108680 FT 1 0 00799 0 00 1085+67 MOUNTAIN RUN STRUCTURE LENGTH 25 FT BMSID 28/0081/0204/0000 LENGTH(AH 2331 BK 2900)		
PHILLAMAN RUN STRUCTURE LENGTH 17 FT BMSID 28/0081/0200/0468 0201/0577				
1 0 00799 0 00 1056+73 105725 FT MILEPOST 020.00 LENGTH(AH 2903 BK 2652) 0201/0000		0200/0488 105780 FT 0200/0000		
RAMP A-2 RD (SR8011 SEG 0500/0000) 0195/2631		0194/2751		
BLACK GAP ROAD OP ID 28/0997/0420/0125 0195/1922 RAMP A-1 RD (SR8011 SEG 0250/0593) 0195/1421		0194/2489 0194/1962		
				PHILLAMAN RUN STRUCTURE LENGTH 17 FT BMSID 28/0081/0200/0468 1 0 00799 0 00 1056+73 MILEPOST 020.00 LENGTH(AH 2900 BK 2800) RAMP A-4 RD (SR8011 SEG 0752/0375) MILEPOST 020.00
				RAMP A-3 RD (SR8011 SEG 0762/0000) BLACK GAP ROAD OP ID 28/0997/0420/0125

EXTRACT DATE: 11/25/2024 ROADWAY MANAGEMENT SYSTEM PAGE NUMBER: 87  
PRINT DATE: 11/26/2024 SLD COUNTY/SR - ANNUAL PRINT COUNTY: FRANKLIN

DIR: N TOTAL LEN: 25.799 MI. DIST: 08-3 SR: 81  
LEFT MUN: GREENE T RIGHT MUN: GREENE T

1 0 00799 0 00 1029+54 103073 FT 102980 FT 1 0 00799 0 00 1029+20  
LENGTH(AH 2652 BK 2675) 0195/0000 5 5 0194/0000 LENGTH(AH 2800 BK 2649)

WOODSTOCK RD  
OP ID 28/1003/0060/1019 0191/0443 0190/0442 OP ID 28/1003/0060/1019  
1 0 00799 0 00 1002+96 100398 FT 100331 FT 1 0 00799 0 00 1002+96  
MILEPOST 019.00 MILEPOST 019.00  
LENGTH(AH 2675 BK 2597) 0191/0000 5 5 0190/0000 LENGTH(AH 2649 BK 2588)

WET WEATHER STREAM  
STRUCTURE LENGTH 11 FT  
BMSID 28/0081/0184/2348 0185/2391 0184/2372 BMSID 28/0081/0184/2348  
WET WEATHER STREAM  
STRUCTURE LENGTH 11 FT

BMSID 28/0081/0185/1234 0185/1569 0184/1536 BMSID 28/0081/0184/1222

1 0 00799 0 00 0984+54 0989+82  
CONOCOCHIEAGUE CREEK CONOCOCHIEAGUE CREEK  
BMSBG 28/0081/0185/1234 0185/1251 0184/1218 BMSBG 28/0081/0184/1222

1 0 00799 0 00 0977+59 097801 FT 097743 FT 1 0 00799 0 00 0977+34  
LENGTH(AH 2597 BK 2640) 0185/0000 5 5 0184/0000 LENGTH(AH 2588 BK 2692)

EMERGENCY CROSSOVER  
(CONN) 0181/0728 0180/0722 EMERGENCY CROSSOVER  
(CONN)

1 0 00799 0 00 0950+58 095161 FT 095051 FT 1 0 00799 0 00 0950+58  
MILEPOST 018.00 MILEPOST 018.00  
LENGTH(AH 2640 BK 2702) 0181/0000 5 5 0180/0000 LENGTH(AH 2692 BK 2648)

EXTRACT DATE: 11/25/2024 ROADWAY MANAGEMENT SYSTEM PAGE NUMBER: 86  
PRINT DATE: 11/26/2024 SLD COUNTY/SR - ANNUAL PRINT COUNTY: FRANKLIN

DIR: N TOTAL LEN: 25.799 MI. DIST: 08-3 SR: 81  
LEFT MUN: GREENE T RIGHT MUN: GREENE T

1 0 00799 0 00 0923+56 092459 FT  
LENGTH(AH 2702 BK 2668) 0175/0000

092403 FT 1 0 00799 0 00 0923+48  
0174/0000 LENGTH(AH 2648 BK 2620)

SIGN: CANTILEVER  
BMSID 28/0081/0171/0600 0171/0674

1 0 00799 0 00 0897+18 089791 FT  
MILEPOST 017.00  
LENGTH(AH 2668 BK 2601) 0171/0000

089783 FT 1 0 00799 0 00 0897+18  
MILEPOST 017.00  
0170/0000 LENGTH(AH 2620 BK 2611)

RAMP D RD  
(SR8010 SEG 0500/0000) 0165/1917

0164/2003 RAMP A RD  
(SR8010 SEG 0750/0628)

WALKER RD.  
OP ID 28/1010/0010/1320 0165/1256  
RAMP C RD  
(SR8010 SEG 0250/0498) 0165/0666

0164/1300 WALKER RD.  
OP ID 28/1010/0010/1320

1 0 00799 0 00 0870+34 087190 FT  
GREENE  
GUILFORD T  
LENGTH(AH 2601 BK 2746) 0165/0000

0164/0392 RAMP B RD  
(SR8010 SEG 0010/0000)

087172 FT 1 0 00799 0 00 0870+41  
0164/0000 LENGTH(AH 2611 BK 2717)  
SIGN: CANTILEVER  
0160/2700 BMSID 28/0081/0160/2612  
GREENE  
0160/2629 GUILFORD T

SIGN: CANTILEVER  
BMSID 28/0081/0161/1857 0161/1857

0160/1426 SIGN: CANTILEVER  
BMSID 28/0081/0160/1426

SIGN: CANTILEVER  
BMSID 28/0081/0161/0534 0161/0534

SIGN: CANTILEVER

EXTRACT DATE: 11/25/2024 ROADWAY MANAGEMENT SYSTEM PAGE NUMBER: 85  
PRINT DATE: 11/26/2024 SLD COUNTY/SR - ANNUAL PRINT COUNTY: FRANKLIN

DIR: N TOTAL LEN: 25.799 MI. DIST: 08-3 SR: 81  
LEFT MUN: GUILFORD T RIGHT MUN: GUILFORD T

1 0 00799 0 00 0843+89 084444 FT  
MILEPOST 016.00  
LENGTH(AH 2746 BK 2598) 0161/0000

SIGN: CANTILEVER  
BMSID 28/0081/0155/1802 0155/1802

RAMP F RD  
(SR8009 SEG 0500/0000) 0155/1396

BR CONCOCHGA  
STRUCTURE LENGTH 27 FT  
BMSID 28/0081/0154/1197 0155/1171

BMSID 28/0081/0155/0703 0155/0852

1 0 00799 0 00 0825+39  
US 30 (EB)  
BMSBG 28/0081/0155/0703 0155/0703

FALLING SPCR  
STRUCTURE LENGTH 17 FT  
BMSID 28/0081/0154/0420 0155/0400

RAMP E RD  
(SR8009 SEG 0250/0619) 0155/0143

1 0 00799 0 00 0818+36 081846 FT  
LENGTH(AH 2598 BK 2645) 0155/0000

SIGN: CANTILEVER  
BMSID 28/0081/0151/1750 0151/1894

MCKINLEY ST  
OP ID 28/2042/0010/0000 0151/0062  
1 0 00799 0 00 0791+58 079201 FT

0160/0118 BMSID 28/0081/0160/0118  
084455 FT 1 0 00799 0 00 0843+89  
MILEPOST 016.00  
0160/0000 LENGTH(AH 2717 BK 2676)

0154/1576 RAMP H RD  
(SR8009 SEG 0750/0664)

0154/1207 BR CONCOCHGA  
STRUCTURE LENGTH 27 FT  
BMSID 28/0081/0154/1197

0154/0961 BMSID 28/0081/0154/0723

1 0 00799 0 00 0825+39  
US 30 (EB)  
0154/0813 BMSBG 28/0081/0154/0723

0154/0508 FALLING SPCR  
STRUCTURE LENGTH 17 FT  
BMSID 28/0081/0154/0420

0154/0279 RAMP G RD  
(SR8009 SEG 0010/0000)

081779 FT 1 0 00799 0 00 0818+16  
SIGN: CANTILEVER  
BMSID 28/0081/0154/0000  
0154/0000 LENGTH(AH 2676 BK 2557)

0150/1237 SIGN: CANTILEVER  
BMSID 28/0081/0150/2000

0150/0041 MCKINLEY ST  
OP ID 28/2042/0010/0000  
079222 FT 1 0 00799 0 00 0791+58

EXTRACT DATE: 11/25/2024 ROADWAY MANAGEMENT SYSTEM PAGE NUMBER: 84  
PRINT DATE: 11/26/2024 SLD COUNTY/SR - ANNUAL PRINT COUNTY: FRANKLIN

DIR: N TOTAL LEN: 25.799 MI. DIST: 08-3 SR: 81  
LEFT MUN: GUILFORD T RIGHT MUN: GUILFORD T

MILEPOST 015.00  
LENGTH(AH 2645 BK 2538) 0151/0000 S S 0150/0000 MILEPOST 015.00  
LENGTH(AH 2557 BK 2608)

SIGN: CANTILEVER  
BMSID 28/0081/0145/0750 0145/0789

1 0 00799 0 00 0766+23 076663 FT  
LENGTH(AH 2538 BK 2677) 0145/0000 S

076614 FT 1 0 00799 0 00 0765+86  
S 0144/0000 LENGTH(AH 2608 BK 2674)

SIGN: CANTILEVER  
0140/2548 BMSID 28/0081/0144/0708

SIGN: CANTILEVER  
BMSID 28/0081/0141/1600 0141/1870  
RAMP B RD  
(SR8007 SEG 0502/0000) 0141/1530

RAMP A RD  
(SR8007 SEG 0512/1034) 0141/1109

0140/1353 RAMP D RD  
(SR8007 SEG 0752/1165)

BMSID 28/0081/0141/0302 0141/0444  
1 0 00799 0 00 0741+15

WAYNE AVE (NB)  
BMSBG 28/0081/0141/0302 0141/0302  
1 0 00799 0 00 0739+00 073986 FT

0140/0879 RAMP C RD  
0140/0457 (SR8007 SEG 0762/0000)  
BMSID 28/0081/0140/0315  
1 0 00799 0 00 0741+14

MILEPOST 014.00  
LENGTH(AH 2677 BK 2702) 0141/0000

BMSID 28/0081/0135/2000 0135/2220  
1 0 00799 0 00 0733+04

CSX RR  
BMSBG 28/0081/0135/2000 0135/2065

0140/0315 BMSBG 28/0081/0140/0315  
073940 FT 1 0 00799 0 00 0739+00

MILEPOST 014.00  
0140/0000 LENGTH(AH 2674 BK 2665)

0134/2189 BMSID 28/0081/0134/2034  
1 0 00799 0 00 0733+04

0134/2034 CSX RR  
BMSBG 28/0081/0134/2034

TRIB CONOCOCHEAGUE CREE  
STRUCTURE LENGTH 10 FT

BMSID 28/0081/0134/0379 0135/0367  
1 0 00799 0 00 0712+65 071284 FT

LENGTH(AH 2702 BK 2632) 0135/0000 S

0134/0379 BMSID 28/0081/0134/0379  
071275 FT 1 0 00799 0 00 0712+46

S 0134/0000 LENGTH(AH 2665 BK 2626)

KRINER RD

KRINER RD



EXTRACT DATE: 11/25/2024 ROADWAY MANAGEMENT SYSTEM PAGE NUMBER: 83  
PRINT DATE: 11/26/2024 SLD COUNTY/SR - ANNUAL PRINT COUNTY: FRANKLIN

DIR: N TOTAL LEN: 25.799 MI. DIST: 08-3 SR: 81  
LEFT MUN: GUILFORD T RIGHT MUN: GUILFORD T

OP ID 28/2040/0010/0000 0131/1049 0130/1050 OP ID 28/2040/0010/0000

1 0 00799 0 00 0686+12 068652 FT 068649 FT 1 0 00799 0 00 0686+12  
MILEPOST 013.00 MILEPOST 013.00  
LENGTH(AH 2632 BK 2555) 0131/0000 0130/0000 LENGTH(AH 2626 BK 2546)

TRIB TO CONO TRIB TO CONO  
STRUCTURE LENGTH 10 FT STRUCTURE LENGTH 10 FT  
BMSID 28/0081/0124/0893 0125/0944 0124/0893 BMSID 28/0081/0124/0893

1 0 00799 0 00 9661+27 066097 FT 066103 FT 1 0 00799 0 00 0660+81  
LENGTH(AH 2555 BK 2751) 0125/0000 0124/0000 LENGTH(AH 2546 BK 2726)  
GLFRD.SPRNGS GLFRD.SPRNGS  
OP ID 28/2038/0010/0000 0121/2505 0120/2466 OP ID 28/2038/0010/0000

1 0 00799 0 00 0633+34 063346 FT 063377 FT 1 0 00799 0 00 0633+34  
MILEPOST 012.00 MILEPOST 012.00  
LENGTH(AH 2751 BK 2679) 0121/0000 0120/0000 LENGTH(AH 2726 BK 2634)

EMERGENCY CROSSOVER EMERGENCY CROSSOVER  
(CONN) 0115/1524 0114/1456 (CONN)

1 0 00799 0 00 0606+45 060667 FT 060743 FT 1 0 00799 0 00 0607+06  
LENGTH(AH 2679 BK 2598) 0115/0000 0114/0000 LENGTH(AH 2634 BK 2643)

LGHTHOUSE RD LGHTHOUSE RD  
OP ID 28/2036/0010/0000 0111/1668 0110/1604 OP ID 28/2036/0010/0000  
DMS SIGN STRUCTURE  
BMSID 28/0081/0110/1464

EXTRACT DATE: 11/25/2024 ROADWAY MANAGEMENT SYSTEM PAGE NUMBER: 82  
PRINT DATE: 11/26/2024 SLD COUNTY/SR - ANNUAL PRINT COUNTY: FRANKLIN

DIR: N TOTAL LEN: 25.799 MI. DIST: 08-3 SR: 81  
LEFT MUN: GUILFORD T RIGHT MUN: GUILFORD T

1 0 00799 0 00 0579+82 058069 FT 058100 FT 1 0 00799 0 00 0579+82  
MILEPOST 011.00 MILEPOST 011.00  
LENGTH(AH 2598 BK 2632) 0111/0000 5 0110/0000 LENGTH(AH 2643 BK 2627)

DMS SIGN STRUCTURE  
BMSID 28/0081/0110/1464 0105/1681  
SIGN: CENTER MOUNTD  
BMSID 28/0081/0105/1629 0105/1629

OP ID 28/2034/0010/0000 0105/1561 OVERCASH RD.  
WEIGH STATION 0104/1519 OP ID 28/2034/0010/0000  
(SR9202 SEG 0010/0000) 0105/0968

1 0 00799 0 00 0554+13 055437 FT 055473 FT 1 0 00799 0 00 0553+82  
LENGTH(AH 2632 BK 2663) 0105/0000 5 0104/0000 LENGTH(AH 2627 BK 2655)  
WEIGH STATION  
(SR9202 SEG 0010/1448) 0101/2221

OP ID 28/2032/0010/0000 0101/1559 ALLEMAN RD.  
0100/1596 OP ID 28/2032/0010/0000

1 0 00799 0 00 0527+09 052774 FT 052818 FT 1 0 00799 0 00 0527+09  
MILEPOST 010.00 MILEPOST 010.00  
LENGTH(AH 2663 BK 2417) 0101/0000 5 0100/0000 LENGTH(AH 2655 BK 2508)

RAMP C RD  
(SR8015 SEG 0500/0000) 0095/1774  
0094/1753 RAMP D RD  
(SR8015 SEG 0750/0580)

OP ID 28/0914/0030/0000 0095/1037 SWAMP FOX RD  
0094/1149 OP ID 28/0914/0030/0000

0094/0426 RAMP B RD  
(SR8015 SEG 0010/0000)

RAMP A RD  
(SR8015 SEG 0250/0613) 0095/0404  
1 0 00799 0 00 0503+24 050357 FT 050310 FT 1 0 00799 0 00 0502+73  
LENGTH(AH 2417 BK 2850) 0095/0000 5 0094/0000 LENGTH(AH 2508 BK 2763)

GUILFORD

GUILFORD

EXTRACT DATE: 11/25/2024 ROADWAY MANAGEMENT SYSTEM PAGE NUMBER: 81  
PRINT DATE: 11/26/2024 SLD COUNTY/SR - ANNUAL PRINT COUNTY: FRANKLIN

DIR: N TOTAL LEN: 25.799 MI. DIST: 08-3 SR: 81  
LEFT MUN: GUILFORD T RIGHT MUN: GUILFORD T

ANTRIM T

0091/1997

— + — + — + —

0090/1932 ANTRIM T

1 0 00799 0 00 0474+40 047507 FT  
MILEPOST 009.00  
LENGTH(AH 2850 BK 2652) 0091/0000  
EMERGENCY CROSSOVER  
(CONN) 0085/2105



047547 FT 1 0 00799 0 00 0474+40  
MILEPOST 009.00  
LENGTH(AH 2763 BK 2659)  
EMERGENCY CROSSOVER  
(CONN) 0084/2113

1 0 00799 0 00 0447+40 044855 FT  
LENGTH(AH 2652 BK 2634) 0085/0000




044888 FT 1 0 00799 0 00 0447+25  
0084/0000 LENGTH(AH 2659 BK 2625)



1 0 00799 0 00 0421+63 042221 FT  
MILEPOST 008.00  
LENGTH(AH 2634 BK 2502) 0081/0000



CLAYHILL RD  
OP ID 28/2016/0050/0922 0075/2084



T. MUDDY RUN  
STRUCTURE LENGTH 8 FT  
BMSID 28/0081/0074/1683 0075/1529  
TR. MUDDY RUN  
STRUCTURE LENGTH 14 FT  
BMSID 28/0081/0074/1223 0075/1190



042263 FT 1 0 00799 0 00 0421+63  
MILEPOST 008.00  
LENGTH(AH 2625 BK 2616)  
CLAYHILL RD  
OP ID 28/2016/0050/0922



T. MUDDY RUN  
STRUCTURE LENGTH 8 FT  
BMSID 28/0081/0074/1683

0074/1683

TR. MUDDY RUN  
STRUCTURE LENGTH 14 FT  
BMSID 28/0081/0074/1223

0074/1223

1 0 00799 0 00 0396+52 039719 FT  
LENGTH(AH 2502 BK 2793) 0075/0000



039647 FT 1 0 00799 0 00 0395+49  
0074/0000 LENGTH(AH 2616 BK 2661)



EXTRACT DATE: 11/25/2024 ROADWAY MANAGEMENT SYSTEM PAGE NUMBER: 80  
PRINT DATE: 11/26/2024 SLD COUNTY/SR - ANNUAL PRINT COUNTY: FRANKLIN




DIR: N TOTAL LEN: 25.799 MI. DIST: 08-3 SR: 81  
LEFT MUN: ANTRIM T RIGHT MUN: ANTRIM T



		WEIGH STATION (EXIT)	
		0070/1623 (SR9201 SEG 0010/1373)	
		WEIGH STATION (ENTR)	
		0070/0277 (SR9201 SEG 0010/0000)	
1 0 00799 0 00 0368+88 036926 FT		036986 FT	1 0 00799 0 00 0368+88
MILEPOST 007.00			MILEPOST 007.00
LENGTH(AH 2793 BK 2629) 0071/0000		0070/0000	LENGTH(AH 2661 BK 2634)
ZARGER RD.		ZARGER RD.	
OP ID 28/2030/0010/0000 0065/2225		0064/2191	OP ID 28/2030/0010/0000
		M0064/0663 SHRP WIM 712	
SHRP WIM 712	0065/0655M		
TRIB. TO MUDDY RUN		TRIB. TO MUDDY RUN	
STRUCTURE LENGTH 8 FT		STRUCTURE LENGTH 8 FT	
BMSID 28/0081/0064/0546	0065/0553	0064/0546	BMSID 28/0081/0064/0546
EMERGENCY CROSSOVER		EMERGENCY CROSSOVER	
(CONN)	0065/0041	(CONN)	
1 0 00799 0 00 0342+59 034297 FT		0064/0023	1 0 00799 0 00 0342+59
LENGTH(AH 2629 BK 2640) 0065/0000		034352 FT	LENGTH(AH 2634 BK 2640)
		0064/0000	
		031712 FT 1 0 00799 0 00 0316+19	
1 0 00799 0 00 0316+19 031657 FT			MILEPOST 006.00
MILEPOST 006.00			
LENGTH(AH 2640 BK 2305) 0061/0000		0060/0000	LENGTH(AH 2640 BK 2320)
		TR MUDDY RUN	
		STRUCTURE LENGTH 8 FT	
		BMSID 28/0081/0054/0453 0055/0386	
		0054/0453	
		029392 FT	
		1 0 00799 0 00 0293+85 029352 FT	
		TRIB. TO MUDDY RUN	


EXTRACT DATE: 11/25/2024 ROADWAY MANAGEMENT SYSTEM PAGE NUMBER: 79  
PRINT DATE: 11/26/2024 SLD COUNTY/SR - ANNUAL PRINT COUNTY: FRANKLIN






DIR: N TOTAL LEN: 25.799 MI. DIST: 08-3 SR: 81  
LEFT MUN: ANTRIM T RIGHT MUN: ANTRIM T

STRUCTURE	LENGTH	12 FT								STRUCTURE	LENGTH	12 FT	
BMSID	28/0081/0054/0000									BMSID	28/0081/0054/0000		
LENGTH(AH	2305	BK	2984)	0055/0000				0054/0000		LENGTH(AH	2320	BK	2991)

1 0 00799 0 00 0263+48 026368 FT								026401 FT	1 0 00799 0 00 0263+48
MILEPOST 005.00									MILEPOST 005.00
LENGTH(AH 2984 BK 2534) 0051/0000				0050/0000				LENGTH(AH 2991 BK 2604)	
								RAMP J RD	
								(SR8005 SEG 0750/0747)	

RAMP I RD									
(SR8005 SEG 0500/0000) 0045/2171								0044/2264	
BMSEN 28/0081/0045/1354 0045/1493				0044/1573				BMSEN 28/0081/0044/1434	
1 0 00799 0 00 0251+92								1 0 00799 0 00 0251+92	
BUCHANON TRAIL (EB)				0044/1434				BUCH'N TRAIL (EB)	
BMSBG 28/0081/0045/1354 0045/1354				0044/0864				BMSBG 28/0081/0044/1434	
								RAMP H RD	
								(SR8005 SEG 0010/0000)	

RAMP G RD									
(SR8005 SEG 0250/0618) 0045/0800								023797 FT	1 0 00799 0 00 0237+58
1 0 00799 0 00 0238+38 023834 FT								0044/0000	LENGTH(AH 2604 BK 2669)
LENGTH(AH 2534 BK 2726) 0045/0000									

BMSEN 28/0081/0041/0297 0041/0405				0040/0365				BMSEN 28/0081/0040/0259	
1 0 00799 0 00 0213+77								1 0 00799 0 00 0213+77	
LEITERSBURG				0040/0259				LEITERSBURG	
BMSBG 28/0081/0041/0297 0041/0297				021128 FT				BMSBG 28/0081/0040/0259	
1 0 00799 0 00 0210+80 021108 FT								1 0 00799 0 00 0210+80	
MILEPOST 004.00								MILEPOST 004.00	
LENGTH(AH 2726 BK 2477) 0041/0000				0040/0000				LENGTH(AH 2669 BK 2469)	

EXTRACT DATE: 11/25/2024 ROADWAY MANAGEMENT SYSTEM PAGE NUMBER: 78  
PRINT DATE: 11/26/2024 SLD COUNTY/SR - ANNUAL PRINT COUNTY: FRANKLIN

DIR: N TOTAL LEN: 25.799 MI. DIST: 08-3 SR: 81  
LEFT MUN: ANTRIM T RIGHT MUN: ANTRIM T

1 0 00799 0 00 0186+29 018631 FT	018659 FT	1 0 00799 0 00 0186+29
T.CONOCOCHEA		T.CONOCOCHEA
STRUCTURE LENGTH 9 FT		STRUCTURE LENGTH 9 FT
BMSID 28/0081/0034/0000		BMSID 28/0081/0034/0000
LENGTH(AH 2477 BK 2800) 0035/0000	5	LENGTH(AH 2469 BK 2805) 0034/0000

1 0 00799 0 00 0158+09 015831 FT	015854 FT	1 0 00799 0 00 0158+09
MILEPOST 003.00		MILEPOST 003.00
LENGTH(AH 2800 BK 2294) 0031/0000	5	LENGTH(AH 2805 BK 2436) 0030/0000

RAMP F RD		RAMP F RD
(SR8003 SEG 0500/0000) 0025/1317		(SR8003 SEG 0750/1293)
	0024/0685	

1 0 00799 0 00 0133+20 013537 FT	013418 FT	1 0 00799 0 00 0134+53
MOLLY PITCH		MOLLY PITCH
OP ID 28/0011/0060/0879		OP ID 28/0011/0060/0879
LENGTH(AH 2294 BK 3061) 0025/0000	5	LENGTH(AH 2436 BK 2848) 0024/0000
RAMP E RD		
(SR8003 SEG 0250/1128) 0021/2605		

0020/1822	RAMP C-1 RD
0020/1259	(SR8003 SEG 0020/0590)
	RAMP C RD
	(SR8003 SEG 0010/0000)

1 0 00799 0 00 0105+26 010476 FT	010570 FT	1 0 00799 0 00 0105+26
MILEPOST 002.00		MILEPOST 002.00
LENGTH(AH 3061 BK 2663) 0021/0000	5	LENGTH(AH 2848 BK 2593) 0020/0000

WET WEATHER		WET WEATHER
STRUCTURE LENGTH 9 FT		STRUCTURE LENGTH 9 FT
BMSID 28/0081/0014/1972 0015/2096	5	BMSID 28/0081/0014/1972 0014/1972
MILNOR RD.		MILNOR RD.
OP ID 28/3006/0040/0709 0015/2004	5	OP ID 28/3006/0040/0709 0014/1887

EXTRACT DATE: 11/25/2024 ROADWAY MANAGEMENT SYSTEM PAGE NUMBER: 77  
PRINT DATE: 11/26/2024 SLD COUNTY/SR - ANNUAL PRINT COUNTY: FRANKLIN

DIR: N TOTAL LEN: 25.799 MI. DIST: 08-3 SR: 81  
LEFT MUN: ANTRIM T RIGHT MUN: ANTRIM T

1 0 00799 0 00 0078+36 007813 FT  
LENGTH(AH 2663 BK 2640) 0015/0000

1 0 00799 0 00 0052+49 005173 FT  
MILEPOST 001.00  
LENGTH(AH 2640 BK 2596) 0011/0000

HYKES RD  
OP ID 28/3014/0010/0000 0005/1837

1 0 00799 0 00 0026+23 002577 FT  
LENGTH(AH 2596 BK 2577) 0005/0000

EMERGENCY CROSSOVER  
(CONN) 0003/0232

1 0 00799 0 00 0000+00 000000 FT  
OP ID MASON DIXON 28/0163/0060/0000  
NC AMERICAN LEGION MEM HW  
MARYLAND STATE LINE INTER-BK  
(STBD)  
MFC BEGIN = A  
MILEPOST 000.00  
LENGTH(AH 2577 BK 0000) 0003/0000

007977 FT 1 0 00799 0 00 0079+60  
0014/0000 LENGTH(AH 2593 BK 2654)

0010/1618 WELCOME CENTER (EXIT)  
(SR9204 SEG 0010/1587)

0010/0080 WELCOME CENTER (ENTR)  
(SR9204 SEG 0010/0000)  
005323 FT 1 0 00799 0 00 0052+49  
MILEPOST 001.00  
0010/0000 LENGTH(AH 2654 BK 2668)

HYKES RD  
0004/1835 OP ID 28/3014/0010/0000

002655 FT 1 0 00799 0 00 0026+85  
0004/0000 LENGTH(AH 2668 BK 2655)

0002/1384 RAMP B RD  
(SR8001 SEG 0760/0923)  
DMS SIGN STRUCTURE  
0002/1240 BMSID 28/0081/0002/0954

0002/0608 RAMP A RD  
(SR8001 SEG 0750/0000)  
EMERGENCY CROSSOVER  
0002/0210 (CONN)  
0002/0077 MASON DIXON  
OP ID 28/0163/0060/0000

000000 FT 1 0 00799 0 00 0000+00  
NC AMERICAN LEGION MEM HW  
INTER-BK MARYLAND STATE LINE  
(STBD)  
MFC BEGIN = A  
MILEPOST 000.00  
0002/0000 LENGTH(AH 2655 BK 0000)

EXTRACT DATE: 11/25/2024 ROADWAY MANAGEMENT SYSTEM PAGE NUMBER: 76  
 PRINT DATE: 11/26/2024 SLD COUNTY/SR - ANNUAL PRINT COUNTY: FRANKLIN  
 DIR: B TOTAL LEN: 41.681 MI. DIST: 08-3 SR: 75  
 LEFT MUN: FANNETT T RIGHT MUN: FANNETT T

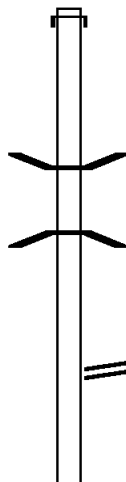
220075 FT

220075 FT AH-JUNIATA (34)  
 INTER-AHD SR 0075  
 0890/2871 (SR0075 SEG 0010/0000)

0890/0982 BMS EN 28/0075/0890/0958  
 1 0 00045 0 06 1486+49  
 BR.TUSCARORA  
 0890/0958 BMSBG 28/0075/0890/0958

217204 FT

217204 FT 1 0 00045 0 06 1477+38  
 UPPER HORSE VALLEY RD  
 (SR4007 SEG 0140/0000)  
 5 0890/0000 LENGTH(AH 2871 BK 2827)





EXTRACT DATE: 11/25/2024 ROADWAY MANAGEMENT SYSTEM PAGE NUMBER: 75  
PRINT DATE: 11/26/2024 SLD COUNTY/SR - ANNUAL PRINT COUNTY: FRANKLIN

DIR: B TOTAL LEN: 41.681 MI. DIST: 08-3 SR: 75  
LEFT MUN: FANNETT T RIGHT MUN: FANNETT T

1 0 00045 0 06 1448+00 214377 FT  
BACK RD  
(SR4007 SEG 0130/3432) 0880/0000  
FOR SR 0075 AND 4007  
(CONN) 0870/3267

214377 FT

5 0880/0000 LENGTH(AH 2827 BK 3411)

210966 FT

210966 FT 1 0 00045 0 06 1401+89  
5 0870/0000 LENGTH(AH 3411 BK 2851)

1 0 00045 0 06 1373+38 208115 FT  
ROBERTSON RD  
(T585) 0860/0000

208115 FT

5 0860/0000 LENGTH(AH 2851 BK 1220)

GIBBONS RD  
(T576) 206895 FT  
0840/2830

206895 FT 1 0 00045 0 05 1360+88  
5 0850/0000 LENGTH(AH 1220 BK 2830)

GIBBONS RD  
(T576) 0840/0801

0840/0301 BMS EN 28/0075/0840/0290  
1 0 00045 0 05 1333+06  
BURNS RUN  
BMS BG 28/0075/0840/0290  
0840/0264 1 0 00045 0 05 1333+06  
204065 FT BIG SPRING RD

204065 FT

EXTRACT DATE: 11/25/2024 ROADWAY MANAGEMENT SYSTEM PAGE NUMBER: 74  
PRINT DATE: 11/26/2024 SLD COUNTY/SR - ANNUAL PRINT COUNTY: FRANKLIN

DIR: B TOTAL LEN: 41.681 MI. DIST: 08-3 SR: 75  
LEFT MUN: FANNETT T RIGHT MUN: FANNETT T

MAIN ST  
(T574)

0830/0662  
201494 FT

0840/0000 (SR0274 SEG 0010/0000)  
LENGTH(AH 2830 BK 2571)

0830/1486 BMS EN 28/0075/0830/1471  
1 0 00045 0 05 1322+16  
BR. TUSCARORA  
0830/1471 BMSBG 28/0075/0830/1471

201494 FT 1 0 00045 0 05 1307+45  
MOUNTAIN RD  
(T587)

0830/0000 LENGTH(AH 2571 BK 3940)

MAIN ST  
(T574)

0820/1663

1 0 00045 0 05 1268+03 197554 FT  
PARSON RD  
(T581) 0820/0000

197554 FT

0820/0000 LENGTH(AH 3940 BK 3970)

1 0 00045 0 05 1228+33 193584 FT  
GOSHORN RD  
(T579) 0810/0000

193584 FT

0810/0000 LENGTH(AH 3970 BK 2302)

EXTRACT DATE: 11/25/2024 ROADWAY MANAGEMENT SYSTEM PAGE NUMBER: 73  
PRINT DATE: 11/26/2024 SLD COUNTY/SR - ANNUAL PRINT COUNTY: FRANKLIN

DIR: B TOTAL LEN: 41.681 MI. DIST: 08-3 SR: 75  
LEFT MUN: FANNETT T RIGHT MUN: FANNETT T

191282 FT

191282 FT 1 0 00045 0 05 1205+31  
5 0800/0000 LENGTH(AH 2302 BK 2233)

1 0 00045 0 05 1182+98 189049 FT  
DOYLESTOWN RD  
(T533) 0790/0000

189049 FT  
5 0790/0000 LENGTH(AH 2233 BK 2296)

186753 FT

186753 FT 1 0 00045 0 05 1160+02  
5 0780/0000 LENGTH(AH 2296 BK 2746)

1 0 00045 0 05 1132+56 184007 FT  
COONS RD  
(T577) 0770/0000

WALNUT HILL LN  
(TWP)  
0770/0212  
184007 FT  
5 0770/0000 LENGTH(AH 2746 BK 3254)

180753 FT

180753 FT 1 0 00045 0 05 1100+02  
5 0760/0000 LENGTH(AH 3254 BK 3146)

SCHOOL RD  
(T573) 0750/1604

EXTRACT DATE: 11/25/2024 ROADWAY MANAGEMENT SYSTEM PAGE NUMBER: 72  
PRINT DATE: 11/26/2024 SLD COUNTY/SR - ANNUAL PRINT COUNTY: FRANKLIN

DIR: B TOTAL LEN: 41.681 MI. DIST: 08-3 SR: 75  
LEFT MUN: FANNETT T RIGHT MUN: FANNETT T

DRY RUN RD  
(T568)

0750/0772

1 0 00045 0 05 1068+56 177607 FT  
BACK RD  
(SR4007 SEG 0010/0000) 0750/0000

174683 FT

172207 FT

HAMMOND RD  
(T531)

0720/0985

169674 FT

MAIN ST  
(T565)  
LC FOR MAIN ST  
(CONN)

0710/1975

0710/1684

0750/0868 BMS EN 28/0075/0750/0835  
1 0 00045 0 05 1076+78

0750/0835 BMSBG 28/0075/0750/0835  
DRY RUN RD

0750/0772 (T567)  
0750/0545 BMS EN 28/0075/0750/0522  
1 0 00045 0 05 1073+53

0750/0522 TR.DRY RUN  
177607 FT BMSBG 28/0075/0750/0522

0750/0000 LENGTH(AH 3146 BK 2924)

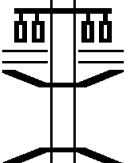







174683 FT 1 0 00045 0 04 1040+02  
0740/0000 LENGTH(AH 2924 BK 2476)

172207 FT 1 0 00045 0 04 1015+26  
0730/0000 LENGTH(AH 2476 BK 2533)

169674 FT 1 0 00045 0 04 0989+93  
0720/0000 LENGTH(AH 2533 BK 2591)

EXTRACT DATE: 11/25/2024 ROADWAY MANAGEMENT SYSTEM PAGE NUMBER: 71  
PRINT DATE: 11/26/2024 SLD COUNTY/SR - ANNUAL PRINT COUNTY: FRANKLIN

DIR: B TOTAL LEN: 41.681 MI. DIST: 08-3 SR: 75  
LEFT MUN: FANNETT T RIGHT MUN: FANNETT T

	167083 FT		167083 FT	1 0 00045 0 04 0964+02 SPRING RUN RD (SR0641 SEG 0080/0000)
				
				
MAIN ST (T565)	0700/2074	=		
	163746 FT		163746 FT	1 0 00045 0 04 0930+60  0700/0000 LENGTH(AH 3337 BK 1653)
	162093 FT		162093 FT	1 0 00045 0 04 0914+15 SHEARER RD (T569)
		=		 0690/0000 LENGTH(AH 1653 BK 3308)
	158785 FT	-	0680/0550 FANNETT 158785 FT METAL T	1 0 00045 0 04 0881+07 STONE BRIDGE RD
		=		(SR4006 SEG 0010/0000)
				 0680/0000 LENGTH(AH 3308 BK 3069)
FANNETT-METAL SCHOOL (PRDR)	0670/2166	=		
FANNETT-METAL SCHOOL (PRDR)	0670/1721	=		

EXTRACT DATE: 11/25/2024 ROADWAY MANAGEMENT SYSTEM PAGE NUMBER: 70  
PRINT DATE: 11/26/2024 SLD COUNTY/SR - ANNUAL PRINT COUNTY: FRANKLIN

DIR: B TOTAL LEN: 41.681 MI. DIST: 08-3 SR: 75  
LEFT MUN: METAL T RIGHT MUN: METAL T

1 0 00045 0 04 0850+38 155716 FT  
STONY RD  
(T565) 0670/0000

154352 FT

MT GREEN RD  
(T566) 0640/1676

150923 FT

SWAILES RD  
(T559) 0620/0626

0670/0780 OP ID PA TPK (1-76)  
28/7076/9901/9071

155716 FT

5 0670/0000 LENGTH(AH 3069 BK 1364)

154352 FT 1 0 00045 0 04 0836+74  
5 0660/0000 LENGTH(AH 1364 BK 1400)

HILL RD  
(T677)  
0650/0842 BMS EN 28/0075/0650/0393  
0650/0406 1 0 00045 0 03 0825+49

152952 FT

0650/0393 WET WEATHER  
152952 FT BMS BG 28/0075/0650/0393  
1 0 00045 0 03 0821+38

5 0650/0000 LENGTH(AH 1400 BK 2029)

150923 FT 1 0 00045 0 03 0800+90  
5 0640/0000 LENGTH(AH 2029 BK 3020)

147903 FT

147903 FT 1 0 00045 0 03 0770+96  
PIDGEON HILL RD  
(T561)

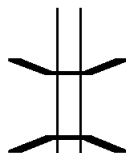
5 0630/0000 LENGTH(AH 3020 BK 1243)  
WET WEATHER

STRUCTURE LENGTH 11 FT  
0620/0923 BMS ID 28/0075/0620/0923

EXTRACT DATE: 11/25/2024 ROADWAY MANAGEMENT SYSTEM PAGE NUMBER: 69  
PRINT DATE: 11/26/2024 SLD COUNTY/SR - ANNUAL PRINT COUNTY: FRANKLIN

DIR: B TOTAL LEN: 41.681 MI. DIST: 08-3 SR: 75  
LEFT MUN: METAL T RIGHT MUN: METAL T

146660 FT



146660 FT 1 0 00045 0 03 0758+53  
S 0620/0000 LENGTH(AH 1243 BK 1902)  
0610/1500 BMSSEN 28/0075/0610/1481  
1 0 00045 0 03 0754+32  
TR.W.BR.CONO  
0610/1481 BMSBG 28/0075/0610/1481

1 0 00045 0 03 0739+51 144758 FT  
TURNPIKE RAMP RD  
(TNPKE) 0610/0000

==

144758 FT  
S 0610/0000 LENGTH(AH 1902 BK 1506)

143252 FT

143252 FT 1 0 00045 0 03 0720+22  
S 0600/0000 LENGTH(AH 1506 BK 2995)

140257 FT

==

140257 FT 1 0 00045 0 03 0690+27  
SPRINGTOWN RD  
(T556)  
S 0590/0000 LENGTH(AH 2995 BK 2282)

137975 FT

137975 FT 1 0 00045 0 03 0667+45  
S 0580/0000 LENGTH(AH 2282 BK 2594)

1 0 00045 0 02 0641+51 135381 FT  
BACK RD  
(T576) 0570/0000

==

135381 FT  
S 0570/0000 LENGTH(AH 2594 BK 1834)

EXTRACT DATE: 11/25/2024 ROADWAY MANAGEMENT SYSTEM PAGE NUMBER: 68  
PRINT DATE: 11/26/2024 SLD COUNTY/SR - ANNUAL PRINT COUNTY: FRANKLIN

DIR: B TOTAL LEN: 41.681 MI. DIST: 08-3 SR: 75  
LEFT MUN: METAL T RIGHT MUN: METAL T

1 0 00045 0 02 0623+17 133547 FT  
BURNT CABINS RD  
(SR4004 SEG 0060/0000) 0560/0000

133547 FT HORSE VALLEY RD  
(SR4004 SEG 0060/0000)  
5 0560/0000 LENGTH(AH 1834 BK 2423)

131124 FT

131124 FT 1 0 00045 0 02 0597+96  
5 0550/0000 LENGTH(AH 2423 BK 2470)

128654 FT

128654 FT 1 0 00045 0 02 0573+26  
5 0540/0000 LENGTH(AH 2470 BK 2945)

BACK RD  
(T576)

0530/1400

0530/1400 WINEMAN RD  
(T578)

125709 FT

125709 FT 1 0 00045 0 02 0543+81  
5 0530/0000 LENGTH(AH 2945 BK 2335)

123374 FT

123374 FT 1 0 00045 0 02 0521+02  
WINEMAN RD  
(T578)  
5 0520/0000 LENGTH(AH 2335 BK 2363)



EXTRACT DATE: 11/25/2024 ROADWAY MANAGEMENT SYSTEM PAGE NUMBER: 67  
PRINT DATE: 11/26/2024 SLD COUNTY/SR - ANNUAL PRINT COUNTY: FRANKLIN

DIR: B TOTAL LEN: 41.681 MI. DIST: 08-3 SR: 75  
LEFT MUN: METAL T RIGHT MUN: METAL T

121011 FT

121011 FT 1 0 00045 0 02 0497+75  
S 0510/0000 LENGTH(AH 2363 BK 1331)

119680 FT

119680 FT 1 0 00045 0 02 0484+44  
S 0500/0000 LENGTH(AH 1331 BK 2318)

1 0 00045 0 02 0461+96  
SWEETWATER RD  
(T554)

0490/0067

117362 FT

0490/0079 BMS EN 28/0075/0490/0067

WET WEATHER

0490/0067 BMSBG 28/0075/0490/0067

0490/0015 BMS EN 28/0075/0490/0000

117362 FT 1 0 00045 0 02 0461+65

TRIB W BR CONOCO CHEAGUE

BMSBG 28/0075/0490/0000

S 0490/0000 LENGTH(AH 2318 BK 2077)

115285 FT

115285 FT 1 0 00045 0 02 0440+54  
S 0480/0000 LENGTH(AH 2077 BK 2550)

1 0 00045 0 02 0412+67 112735 FT  
SWEETWATER RD  
(T554)

0470/0000

112735 FT

S 0470/0000 LENGTH(AH 2550 BK 2110)

110625 FT

110625 FT 1 0 00045 0 02 0391+57

CARRICK RD

(T553)

S 0460/0000 LENGTH(AH 2110 BK 2895)

EXTRACT DATE: 11/25/2024 ROADWAY MANAGEMENT SYSTEM PAGE NUMBER: 66  
PRINT DATE: 11/26/2024 SLD COUNTY/SR - ANNUAL PRINT COUNTY: FRANKLIN

DIR: B TOTAL LEN: 41.681 MI. DIST: 08-3 SR: 75  
LEFT MUN: METAL T RIGHT MUN: METAL T

107730 FT

107730 FT 1 0 00045 0 02 0362+62  
S 0450/0000 LENGTH(AH 2895 BK 2071)

105659 FT

105659 FT 1 0 00045 0 02 0341+91  
S 0440/0000 LENGTH(AH 2071 BK 2408)

103251 FT

103251 FT 1 0 00045 0 02 0320+11  
S 0430/0000 LENGTH(AH 2408 BK 1106)

102145 FT

0420/0021 BMS EN 28/0075/0420/0000  
102145 FT 1 0 00045 0 02 0309+05  
TR.W.BR.CONO

S 0420/0000 BMSBG 28/0075/0420/0000  
LENGTH(AH 1106 BK 2113)

STUMPY LN  
(T600)

0410/1608

==

100032 FT

100032 FT 1 0 00045 0 02 0287+13

TR.W.BR.CONO  
STRUCTURE LENGTH 8 FT

S 0410/0000 BMSID 28/0075/0410/0000  
LENGTH(AH 2113 BK 3027)

EXTRACT DATE: 11/25/2024 ROADWAY MANAGEMENT SYSTEM PAGE NUMBER: 65  
PRINT DATE: 11/26/2024 SLD COUNTY/SR - ANNUAL PRINT COUNTY: FRANKLIN

DIR: B TOTAL LEN: 41.681 MI. DIST: 08-3 SR: 75  
LEFT MUN: METAL T RIGHT MUN: METAL T

097005 FT

097005 FT 1 0 00045 0 02 0256+86  
S 0400/0000 LENGTH(AH 3027 BK 3224)

093781 FT

093781 FT 1 0 00045 0 02 0224+62  
S 0390/0000 LENGTH(AH 3224 BK 2696)

091085 FT

091085 FT 1 0 00045 0 02 0197+66  
S 0380/0000 LENGTH(AH 2696 BK 2761)

RICHMOND RD  
(SR4003 SEG 0010/0000) 0370/1166

088324 FT

0370/0016 BMS EN 28/0075/0370/0000  
088324 FT 1 0 00045 0 01 0170+05  
BRICKER RUN  
BMSBG 28/0075/0370/0000  
S 0370/0000 LENGTH(AH 2761 BK 2532)

BRICKER LN  
(TWP )

0360/2514

085792 FT

085792 FT 1 0 00045 0 01 0145+02  
S 0360/0000 LENGTH(AH 2532 BK 2485)

LAVEVIEW DR

EXTRACT DATE: 11/25/2024 ROADWAY MANAGEMENT SYSTEM PAGE NUMBER: 64  
PRINT DATE: 11/26/2024 SLD COUNTY/SR - ANNUAL PRINT COUNTY: FRANKLIN

DIR: B TOTAL LEN: 41.681 MI. DIST: 08-3 SR: 75  
LEFT MUN: METAL T RIGHT MUN: METAL T

(TWP )

0350/2343 ==

083307 FT

083307 FT 1 0 00045 0 01 0120+17  
S 0350/0000 LENGTH(AH 2485 BK 1555)

081752 FT

081752 FT 1 0 00045 0 01 0104+62  
S 0340/0000 LENGTH(AH 1555 BK 1774)

079978 FT

079978 FT 1 0 00045 0 01 0086+88  
METAL  
PETERS T  
S 0330/0000 LENGTH(AH 1774 BK 1734)

078244 FT

0320/0013 BMS EN 28/0075/0320/0000  
078244 FT 1 0 00045 0 01 0069+54  
TOWNSHIP RUN  
BMSBG 28/0075/0320/0000  
S 0320/0000 LENGTH(AH 1734 BK 3490)

074754 FT

074754 FT 1 0 00045 0 01 0033+79  
S 0310/0000 LENGTH(AH 3490 BK 3400)

EXTRACT DATE: 11/25/2024 ROADWAY MANAGEMENT SYSTEM PAGE NUMBER: 63  
PRINT DATE: 11/26/2024 SLD COUNTY/SR - ANNUAL PRINT COUNTY: FRANKLIN

DIR: B TOTAL LEN: 41.681 MI. DIST: 08-3 SR: 75  
LEFT MUN: PETERS T RIGHT MUN: PETERS T

1 0 00045 0 00 0000+00 071354 FT  
MAIN ST  
(SR4002 SEG 0020/0000) 0300/0000

TO 0030/0091 SH  
(CONN)

0290/0172  
069298 FT

FROM 0030/0090 SH  
(CONN)

0280/2970

066120 FT

MOUNTAIN RD  
(SR3011 SEG 0090/1628) 0270/2049

0300/0505 BMS EN 28/0075/0300/0492  
1 0 00045 0 00 0004+82

0300/0492 BMSBG 28/0075/0300/0492  
071354 FT MAIN ST

5 0300/0000 (SR4002 SEG 0020/0000)  
LENGTH(AH 3400 BK 2056)

0290/0561 MULLEN ST  
(T442)  
FROM 0030/0091 SH  
0290/0194 (CONN)

069298 FT 2 0 28002 0 04 0921+08  
NC PATH VALLEY RD  
LINCOLN HW  
(SR0030 SEG 0090/0734)

5 0290/0000 MFC BEGIN = C  
LENGTH(AH 2056 BK 3178)  
TO 0030/0090 SH  
0280/2979 (CONN)

0280/1718 SUNRISE LN  
(T423)

066120 FT 2 0 28002 0 04 0888+98  
HAWBAKER DR  
(T406)

5 0280/0000 LENGTH(AH 3178 BK 2524)  
TR.W.BR.CONO

0270/2450 STRUCTURE LENGTH 12 FT  
BMSID 28/0075/0270/2450

EXTRACT DATE: 11/25/2024 ROADWAY MANAGEMENT SYSTEM PAGE NUMBER: 62  
PRINT DATE: 11/26/2024 SLD COUNTY/SR - ANNUAL PRINT COUNTY: FRANKLIN

DIR: B TOTAL LEN: 41.681 MI. DIST: 08-3 SR: 75  
LEFT MUN: PETERS T RIGHT MUN: PETERS T

063596 FT

063596 FT 2 0 28002 0 03 0864+97  
S 0270/0000 LENGTH(AH 2524 BK 2313)

061283 FT

0260/0022 BMS EN 28/0075/0260/0000  
061283 FT 2 0 28002 0 03 0842+08  
BUCKS RUN  
BMSBG 28/0075/0260/0000  
S 0260/0000 LENGTH(AH 2313 BK 3085)

2 0 28002 0 03 0811+32 058198 FT  
LONG LN  
(T407) 0250/0000

058198 FT LEMAR RD  
(SR3007 SEG 0190/3046)  
S 0250/0000 LENGTH(AH 3085 BK 1733)

056465 FT

056465 FT 2 0 28038 0 00 0124+42  
S 0240/0000 LENGTH(AH 1733 BK 1867)

054598 FT

054598 FT 2 0 28038 0 00 0106+17  
S 0230/0000 LENGTH(AH 1867 BK 3360)

DICKEYS RD  
(T405)

0220/1364

EXTRACT DATE: 11/25/2024 ROADWAY MANAGEMENT SYSTEM PAGE NUMBER: 61  
PRINT DATE: 11/26/2024 SLD COUNTY/SR - ANNUAL PRINT COUNTY: FRANKLIN

DIR: B TOTAL LEN: 41.681 MI. DIST: 08-3 SR: 75  
LEFT MUN: PETERS T RIGHT MUN: PETERS T

051238 FT

051238 FT 2 0 28038 0 00 0072+57  
ORCHARD RD  
(SR3024 SEG 0010/0000)  
5 0220/0000 LENGTH(AH 3360 BK 2267)

0210/1510 BMS EN 28/0075/0210/1465  
2 0 28038 0 00 0064+66  
BUCK RUN  
0210/1465 BMSBG 28/0075/0210/1465

048971 FT

048971 FT 2 0 28038 0 00 0050+01  
5 0210/0000 LENGTH(AH 2267 BK 3121)

J. BUCHANAN HIGH SCHOOL  
(GOVT) 0200/0616

045850 FT

0200/0015 BMS EN 28/0075/0200/0000  
045850 FT 2 0 28038 0 00 0018+71  
TR. CONOCHGUE  
5 0200/0000 BMSBG 28/0075/0200/0000  
LENGTH(AH 3121 BK 1881)

J. BUCHANAN MIDDLE SCHOOL  
(GOVT) 0190/0853  
J. BUCHANAN MIDDLE SCHOOL  
(GOVT) 0190/0368

043969 FT

0190/0274 FROM 0416/0180 SH  
043969 FT (CONN)  
2 0 28038 0 00 0000+00  
MERCERSBURG RD  
5 0190/0000 (SR0416 SEG 0180/0000)  
LENGTH(AH 1881 BK 3488)

J. BUCHANAN MIDDLE SCHOOL  
(PRDR) 0180/3150

FOX RD  
(TWP) 0180/1380

0180/1744 PETERS  
MERCERSBURG B

EXTRACT DATE: 11/25/2024 ROADWAY MANAGEMENT SYSTEM PAGE NUMBER: 60  
PRINT DATE: 11/26/2024 SLD COUNTY/SR - ANNUAL PRINT COUNTY: FRANKLIN

DIR: B TOTAL LEN: 41.681 MI. DIST: 08-3 SR: 75  
LEFT MUN: MERCERSBURG B RIGHT MUN: MERCERSBURG B

1 0 00341 0 00 0025+75 040481 FT  
KEEFER DR  
(TWP ) 0180/0000

BLACK RD  
(BORO)  
HARBAUGH DR 0170/1240  
(BORO) 0170/0690

1 0 00341 0 00 0000+00 037900 FT  
MAIN ST  
(SR0016 SEG 0140/1040)  
JOHNSTONS LN  
(BORO) 0170/0000  
037900 FT

FAIRVIEW AV  
(BORO) 0160/0660

1 1 01594 0 00 0106+99 036473 FT  
GRANDVIEW AV  
(BORO) 0160/0000

033800 FT

0180/0569 MERCERSBURG  
040481 FT PETERS T  
LANDIS DR  
(TWP )  
0180/0000 LENGTH(AH 3488 BK 2581)  
0170/1969 PETERS  
MERCERSBURG B  
0170/0634 D L MARTIN DR  
(BORO)  
037900 FT FRY ST  
(BORO)  
INTER-BK MAIN ST  
(SR0016 SEG 0140/1040)  
0170/0000 LTH AH 002581 BK 000100  
037900 FT  
7164/0000 LTH AH 000100 BK 001427  
INTER-AHD MAIN ST  
(SR0016 SEG 0160/0000)  
CONSTITUTION AV  
(BORO)  
MAIN ST  
(SR0016 SEG 0160/0000)  
0160/1427 MERCERSBURG  
0160/1386 MONTGOMERY T  
0160/0435 MONTGOMERY  
036473 FT MERCERSBURG B  
0160/0000 LENGTH(AH 1427 BK 2673)  
0150/2285 MERCERSBURG  
MONTGOMERY T

033800 FT 1 1 01594 0 00 0079+66  
0150/0000 LENGTH(AH 2673 BK 2483)



EXTRACT DATE: 11/25/2024 ROADWAY MANAGEMENT SYSTEM PAGE NUMBER: 59  
PRINT DATE: 11/26/2024 SLD COUNTY/SR - ANNUAL PRINT COUNTY: FRANKLIN

DIR: B TOTAL LEN: 41.681 MI. DIST: 08-3 SR: 75  
LEFT MUN: MONTGOMERY T RIGHT MUN: MONTGOMERY T

	031317 FT				031317 FT 1 1 01594 0 00 0054+83 S 0140/0000 LENGTH(AH 2483 BK 2987)
	028330 FT	==			0130/0348 MONTGOMERY ELEM. SCHOOL 028330 FT (PRDR) 1 1 01594 0 00 0024+96 MONTGOMERY ELEM. SCHOOL (PRDR) == S 0130/0000 LENGTH(AH 2987 BK 2496)
SHIMPSTOWN RD (T307)	025834 FT 0120/0000	==	==		025834 FT 1 1 01594 0 00 0000+00 SHIMPSTOWN RD (T307) S 0120/0000 LENGTH(AH 2496 BK 2445)
	023389 FT				023389 FT 2 0 28036 0 00 0235+36 S 0110/0000 LENGTH(AH 2445 BK 1981)
			==		0100/1292 REEDER RD (T329)
	021408 FT				021408 FT 2 0 28036 0 00 0215+32 S 0100/0000 LENGTH(AH 1981 BK 2391)

EXTRACT DATE: 11/25/2024 ROADWAY MANAGEMENT SYSTEM PAGE NUMBER: 58  
PRINT DATE: 11/26/2024 SLD COUNTY/SR - ANNUAL PRINT COUNTY: FRANKLIN

DIR: B TOTAL LEN: 41.681 MI. DIST: 08-3 SR: 75  
LEFT MUN: MONTGOMERY T RIGHT MUN: MONTGOMERY T

	019017 FT		019017 FT 2 0 28036 0 01 0191+41 S 0090/0000 LENGTH(AH 2391 BK 2260)
			0080/0765 BMSEN 28/0075/0080/0618 2 0 28036 0 01 0174+40
CLAY LICK RD (T313)	0080/0027 016757 FT	==	0080/0618 LICKING CK. BMSBG 28/0075/0080/0618
			016757 FT 2 0 28036 0 00 0167+63
		==	WELSH RUN RD S 0080/0000 (SR0995 SEG 0010/0000) LENGTH(AH 2260 BK 1329)
2 0 28036 0 00 0154+34 015428 FT TWO TOP RD (T320)	0070/0000	==	015428 FT S 0070/0000 LENGTH(AH 1329 BK 2961)
	012467 FT		012467 FT 2 0 28036 0 00 0124+73 S 0060/0000 LENGTH(AH 2961 BK 2514)
HUNTER RD (T311)	0050/0050 009953 FT	==	0050/0012 BMSEN 28/0075/0050/0000 009953 FT 2 0 28036 0 00 0099+59 TRIB. LCKNG C BMSBG 28/0075/0050/0000

EXTRACT DATE: 11/25/2024 ROADWAY MANAGEMENT SYSTEM PAGE NUMBER: 57  
PRINT DATE: 11/26/2024 SLD COUNTY/SR - ANNUAL PRINT COUNTY: FRANKLIN

DIR: B TOTAL LEN: 41.681 MI. DIST: 08-3 SR: 75  
LEFT MUN: MONTGOMERY T RIGHT MUN: MONTGOMERY T

KNOB RD  
(T655)  
SECRIST RD  
(T654)

008037 FT

005235 FT

002476 FT

0010/2020

0010/1268

000000 FT

==

< >

==

< >

< >

==

==

0050/0000 LENGTH(AH 2514 BK 1916)  
GARNES RD  
0040/1846 (T311)

TRIB. LICKING  
STRUCTURE LENGTH 14 FT  
BMSID 28/0075/0040/0741

008037 FT 2 0 28036 0 00 0080+21  
ROYER RD  
(T321)

0040/0000 LENGTH(AH 1916 BK 2802)

0030/0025 BMSID 28/0075/0030/0000  
005235 FT 2 0 28036 0 00 0052+43  
WELSH RUN

0030/0000 BMSBG 28/0075/0030/0000  
LENGTH(AH 2802 BK 2759)

002476 FT 2 0 28036 0 00 0024+97  
0020/0000 LENGTH(AH 2759 BK 2476)

000000 FT 2 0 28036 0 00 0000+00  
NC FOR FORT LOUDON RD  
INTER-BK MARYLAND STATE LINE  
(STBD)  
MFC BEGIN = D

0010/0000 LENGTH(AH 2476 BK 0000)

EXTRACT DATE: 11/25/2024 ROADWAY MANAGEMENT SYSTEM PAGE NUMBER: 56  
PRINT DATE: 11/26/2024 SLD COUNTY/SR - ANNUAL PRINT COUNTY: FRANKLIN

DIR: B TOTAL LEN: 28.578 MI. DIST: 08-3 SR: 30  
LEFT MUN: GREENE T RIGHT MUN: GREENE T

150892 FT

150735 FT AH-ADAMS (01)  
INTER-AHD LINCOLN HW  
0600/3850 (SR0030 SEG 0010/0000)

PINE GROVE RD  
(SR0233 SEG 0210/0000) 0600/1335

ROCKY MOUNTAIN RD  
(SR0233 SEG 0210/0000)  
0600/1335  
0600/1249 BMS EN 28/0030/0600/1232  
1 0 00043 0 00 0538+51  
0600/1199 ROCKY MT. CK.  
BMSBG 28/0030/0600/1232

147042 FT

146885 FT 1 0 00043 0 00 0538+51  
MFC BEGIN = B  
0600/0000 LENGTH(AH 3850 BK 0900)

1 0 00043 0 00 0508+50 146142 FT  
MFC BEGIN = B  
LENGTH(AH 0900 BK 2361) 0591/0000

145985 FT 1 0 00043 0 00 0508+50  
MFC BEGIN = B  
0590/0000 LENGTH(AH 0900 BK 2361)

143781 FT

143624 FT 0 0 00000 0 00 0000+00  
0584/0000 LENGTH(AH 2361 BK 2052)

141729 FT

141572 FT 1 0 00043 0 00 0468+80  
MT UNION RD  
(T555)  
0580/0000 LENGTH(AH 2052 BK 3671)

EXTRACT DATE: 11/25/2024 ROADWAY MANAGEMENT SYSTEM PAGE NUMBER: 55  
PRINT DATE: 11/26/2024 SLD COUNTY/SR - ANNUAL PRINT COUNTY: FRANKLIN

DIR: B TOTAL LEN: 28.578 MI. DIST: 08-3 SR: 30  
LEFT MUN: GREENE T RIGHT MUN: GREENE T

		==	0570/1206	PERRY RD (T702)
		==	0570/0936	TRAILER PARK RD (PRDR)
		==	0570/0785	KECKS CR (TWP)
138058 FT			137901 FT	1 0 00043 0 00 0432+09 MT CYDONIA RD (T666)
		==	5 0570/0000	LENGTH(AH 3671 BK 1733) STUMP RUN STRUCTURE LENGTH 10 FT BMSID 28/0030/0560/1627
		> <	0560/1627	
BLACK GAP RD (SR0997 SEG 0330/0000) BRONSON RD (T554) BRONSON RD (T554)	0560/0607 0560/0235 0560/0125 136325 FT	== == ==	0560/0607	
		==	136168 FT	1 0 00043 0 00 0414+76 ANTHONY HW (SR0997 SEG 0320/3532)
		==	5 0560/0000	LENGTH(AH 1733 BK 2614)
MAIN ST (SR9106 SEG 0010/0000)	0550/0102 133711 FT	==	133554 FT	1 0 00043 0 00 0388+44 NEW LN (T610)
FROM 1008/0070 SH (CONN) MAIN ST (SR1008 SEG 0070/1186)	0540/3688 0540/3578	== ==	5 0550/0000	LENGTH(AH 2614 BK 3765)

EXTRACT DATE: 11/25/2024 ROADWAY MANAGEMENT SYSTEM PAGE NUMBER: 54  
PRINT DATE: 11/26/2024 SLD COUNTY/SR - ANNUAL PRINT COUNTY: FRANKLIN

DIR: B TOTAL LEN: 28.578 MI. DIST: 08-3 SR: 30  
LEFT MUN: GREENE T RIGHT MUN: GREENE T

		==	0540/2519	CAMEO DR (PRDR)
		==	0540/1364	MEDALLION DR (TWP)
		==	0540/0733	MARLETTE DR (PRDR)
		==	0540/0445	TRAILER PARK RD (PRDR)
129946 FT			129789 FT	1 0 00043 0 00 0350+98 (APRA) SCHAFFS MOBILE H
CHICKENTOWN RD (T570)	0540/0000	POE	5 0540/0000	CHICKENTOWN LN (PRDR) LENGTH(AH 3765 BK 2392)
		==	0530/1023	HARTZELL DR (T415)
127554 FT			127397 FT	1 0 00043 0 00 0327+06 MONT ALTO RD (SR2031 SEG 0120/0590)
		==	5 0530/0000	LENGTH(AH 2392 BK 3314)
		==	0520/3039	GREENE GUILFORD T
		==	0520/2230	FAYETTE ST (T500)
		==	0520/1428	MILLER DR (T527)
		==	0520/1011	JOYCE DR (T539)
124240 FT		==	0520/0586	RITCHEY RD (T510)
		==	124083 FT	1 0 00043 0 00 0293+64 DYMOND AV (T516)
MOUNTAIN VIEW AV (T517)	0510/1875	==	5 0520/0000	LENGTH(AH 3314 BK 2273)
		==	0510/1344	CRIDER AV (T530)

EXTRACT DATE: 11/25/2024 ROADWAY MANAGEMENT SYSTEM PAGE NUMBER: 53  
PRINT DATE: 11/26/2024 SLD COUNTY/SR - ANNUAL PRINT COUNTY: FRANKLIN

DIR: B TOTAL LEN: 28.578 MI. DIST: 08-3 SR: 30  
LEFT MUN: GUILFORD T RIGHT MUN: GUILFORD T

121967 FT		121810 FT	1 0 00043 0 00 0270+91 LINCOLN TE (T508)
	==	5 0510/0000	LENGTH(AH 2273 BK 1567)
120400 FT		120243 FT	1 0 00043 0 00 0255+51
		5 0500/0000	LENGTH(AH 1567 BK 2611)
			TRIB CONOCOC
		0490/2349	STRUCTURE LENGTH 51 FT BMSID 28/0030/0490/2349
	==	0490/0869	NORLO DR (T552)
MAIN ST (SR1008 SEG 0010/0000) TO 1008/0010 SH (CONN)	==		
0490/0171			
0490/0064			
117789 FT			
	==	117632 FT	1 0 00043 0 00 0229+10
			DOWNEY DR (T463)
		5 0490/0000	LENGTH(AH 2611 BK 1781)
MAIN ST (SR9104 SEG 0010/0393)	==	0482/1552	MAIN ST (SR9104 SEG 0010/0393)
0482/1552			FOREST LN (T474)
	==	0482/1500	MCDERMOTT ST (T476)
	==	0482/1088	
116008 FT		115851 FT	0 0 00000 0 00 0000+00 (APRA) COUNTRYSIDE HOME SPRING VALLEY RD (T512)
SUNNYSIDE DR (T408)		5 0482/0000	MFC BEGIN = B LENGTH(AH 1781 BK 2013)
0482/0000			
RAGGED EDGE RD (T607)			RAGGED EDGE RD (T607)
RAGGED EDGE RD (SR1003 SEG 0010/0000)			RAGGED EDGE RD (SR1003 SEG 0010/0000)
0473/1249		0472/1238	FARM LN
FARM LN			

DIR: B		TOTAL LEN: 28.578 MI.		DIST: 08-3		SR: 30	
LEFT MUN: GUILFORD T				RIGHT MUN: GUILFORD T			
(T521)	0473/0761	==	==	0472/0749	(T521)		
0 00000 0 00 0000+00	113981 FT			113838 FT	0 0 00000 0 00 0000+00		
BRIAR LN					BRIAR LN		
(T468)					(T468)		
LENGTH(AH 2027 BK 1207)	0473/0000	==	==	0472/0000	LENGTH(AH 2013 BK 1225)		
HIGHLAND RD					HIGHLAND RD		
(T522)	0463/0518	==	==	0462/0495	(T522)		
OVERHILL DR				0462/0435	OVERHILL DR		
(T472)	0463/0429	==	==	112613 FT	(T472)		
0 00000 0 00 0000+00	112774 FT			0 0 00000 0 00 0000+00			
ST JOHNS DR				ST JOHNS DR			
(T580)				(T580)			
GARMAN DR				GARMAN DR			
(T515)				(T515)			
LENGTH(AH 1207 BK 2228)	0463/0000	==	==	0462/0000	LENGTH(AH 1225 BK 2225)		
TRACTOR SUPPLY DR				TRACTOR SUPPLY DR			
(PRDR)				(PRDR)			
WAL-MART DR				WAL-MART DR			
(PRDR)				(PRDR)			
0 0 00000 0 00 0000+00	110546 FT			110388 FT	0 0 00000 0 00 0000+00		
OLLIES PZ				OLLIES PZ			
(PRDR)				(PRDR)			
LINCOLN WAY PZ				LINCOLN WAY PZ			
(PRDR)				(PRDR)			
LENGTH(AH 2228 BK 2473)	0455/0000	==	==	0454/0000	LENGTH(AH 2225 BK 2476)		
OLLIES PLAZA				OLLIES PLAZA			
(PRDR)				(PRDR)			
LINCOLN WAY PLAZA				LINCOLN WAY PLAZA			
(PRDR)				(PRDR)			
0453/2473				0452/2476			
MOWER RD				MOWER RD			
(T430)				(T430)			
CHERRY AV				CHERRY AV			
(T539)				(T539)			



EXTRACT DATE: 11/25/2024 ROADWAY MANAGEMENT SYSTEM PAGE NUMBER: 51  
PRINT DATE: 11/26/2024 SLD COUNTY/SR - ANNUAL PRINT COUNTY: FRANKLIN

DIR: B TOTAL LEN: 28.578 MI. DIST: 08-3 SR: 30  
LEFT MUN: GUILFORD T RIGHT MUN: GUILFORD T

KEYSTONE AV (T419) 0 0 00000 0 00 0000+00 108073 FT EDWARDS AV (T518) LENGTH(AH 2473 BK 1966) 0453/0000 S	==	==	0452/0449 107912 FT EDWARDS AV (T518) LENGTH(AH 2476 BK 1966) 0452/0000 S
0 0 00000 0 00 0000+00 106107 FT (APRA) VALLEY QUARRIES QUARRY RD (T514) LENGTH(AH 1966 BK 2413) 0443/0000 S	==	==	105946 FT (APRA) VALLEY QUARRIES QUARRY RD (T514) LENGTH(AH 1966 BK 2413) 0442/0000 S
WILLOWBROOK DR (T462) 0433/1533 ==	==	==	0432/1517 WILLOWBROOK DR (T462) 0432/1517
SHEETZ DR (PRDR) FRANKLIN CENTER PZ (PRDR) 0433/0903	==	==	SHEETZ DR (PRDR) FRANKLIN CENTER PZ (PRDR) 0432/0905
FRANKLIN FARM LN (T409) 0433/0500	==	==	FRANKLIN FARM LN (T409) 0432/0500
0 0 00000 0 00 0000+00 103694 FT FALLING SPRING RD (SR2029 SEG 0110/1121) 0433/0500	==	==	0 0 00000 0 00 0000+00 FALLING SPRING RD (SR2029 SEG 0110/1121) 0432/0500
LENGTH(AH 2413 BK 2101) 0433/0000 S TO 8009/0750 SH (CONN) 0423/1664	==	==	LENGTH(AH 2413 BK 2103) 0432/0000 S FROM 8009/0010 SH (CONN) 0422/1652
RAMP H RD (SR8009 SEG 0750/0000) RAMP G RD (SR8009 SEG 0010/0592) 0423/1548	==	==	RAMP H RD (SR8009 SEG 0750/0000) RAMP G RD (SR8009 SEG 0010/0592) 0422/1556
SIGN: 2 CHORD TRUSS BMSID 28/0030/0422/1436 0423/1427	==	==	SIGN: 2 CHORD TRUSS BMSID 28/0030/0422/1436 0422/1436
OP ID 1-81 NB 28/0081/0154/0723 0423/1354	==	==	OP ID 1-81 NB 28/0081/0154/0723 0422/1373

EXTRACT DATE: 11/25/2024 ROADWAY MANAGEMENT SYSTEM PAGE NUMBER: 50  
PRINT DATE: 11/26/2024 SLD COUNTY/SR - ANNUAL PRINT COUNTY: FRANKLIN

DIR: B TOTAL LEN: 28.578 MI. DIST: 08-3 SR: 30  
LEFT MUN: GUILFORD T RIGHT MUN: GUILFORD T

OP ID 1-81 SB  
28/0081/0155/0703 0423/1267

SIGN: 2 CHORD TRUSS  
BMSID 28/0030/0422/1235 0423/1225  
RAMP F RD  
(SR8009 SEG 0500/0606)  
RAMP E RD  
(SR8009 SEG 0250/0000)

FROM 8009/0500 SH  
(CONN) 0423/0980

FALLING SPR.  
STRUCTURE LENGTH 16 FT  
BMSID 28/0030/0422/0931 0423/0910

WALKER RD  
(BORO)  
STOUFFER AV  
(BORO) 0423/0357

0 0 00000 0 00 0000+00 101593 FT  
BRUMBAUGH AV  
(BORO)  
MFC BEGIN = B  
GUILFORD  
CHAMBERSBURG B  
LENGTH(AH 2101 BK 1053) 0423/0000

LIMEKILN DR  
(BORO) 0412/0230  
100540 FT

0422/1267 OP ID 1-81 SB  
28/0081/0155/0703  
0422/1235 SIGN: 2 CHORD TRUSS  
BMSID 28/0030/0422/1235

RAMP F RD  
(SR8009 SEG 0500/0606)  
RAMP E RD  
(SR8009 SEG 0250/0000)

0422/1096

0422/0973 TO 8009/0250 SH  
(CONN)  
FALLING SPR.  
STRUCTURE LENGTH 16 FT  
0422/0931 BMSID 28/0030/0422/0931

WALKER RD  
(BORO)  
STOUFFER AV  
(BORO)

0422/0357

0422/0038 BRUMBAUGH AV  
101430 FT (BORO)  
0 0 00000 0 00 0000+00  
BRUMBAUGH AV  
(BORO)  
MFC BEGIN = B  
GUILFORD  
CHAMBERSBURG B  
LENGTH(AH 2103 BK 1053)  
UNKNOWN RD  
(BORO)

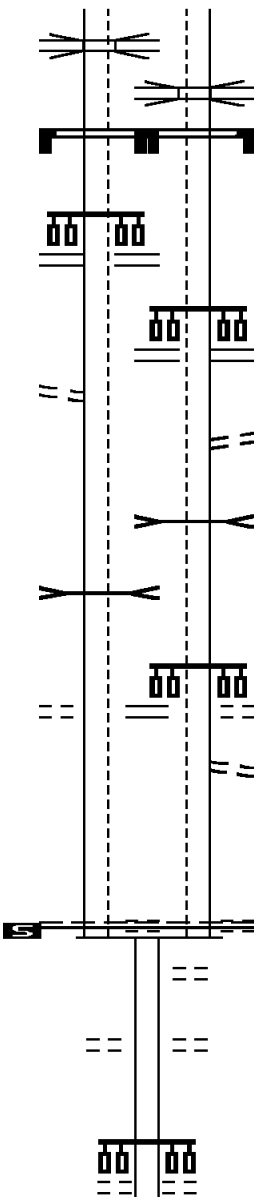
0412/0858

0412/0230 PLASTERER AV  
100377 FT (BORO)  
0 0 00000 0 00 0000+00  
LENGTH(AH 1053 BK 2610)

0412/0000

COLDBROOK AV  
(BORO)

0400/1943



DIR: B TOTAL LEN: 28.578 MI. DIST: 08-3 SR: 30  
LEFT MUN: CHAMBERSBURG B RIGHT MUN: CHAMBERSBURG B

		==	0400/1814	UNNAMED AL (BORO)
		==	0400/1485	EIGHTH ST (BORO)
		==	0400/1262	UNNAMED AL (BORO)
SEVENTH ST (BORO)	0400/0917	==		
			NC LINCOLN HW SIXTH ST (BORO)	
		==	0400/0545	
		==	0400/0050	EAST POINT AV (BORO)
	097930 FT		097767 FT	1 0 00043 0 00 0031+96 MFC BEGIN = B
			0400/0000	LENGTH(AH 2610 BK 2953)
		==	0390/2763	UNNAMED AL (BORO)
FIFTH AV (BORO)	0391/2750	==	0390/2637	FIFTH AV (BORO)
		==	0390/2551	HESS AL (BORO)
BROWN AL (BORO)	0391/2460	==		
		==	0390/2376	BROWN AL (BORO)
		==	0390/2266	ALLISON AL (BORO)
FOURTH ST (BORO)	0391/2116	==	0390/2068	FOURTH ST (BORO)
UNNAMED AL (BORO)	0391/2008	==		
FOURTH ST (BORO)	0391/1990	==		
		==	0390/1953	UNNAMED AL (BORO)
		==	0390/1941	UNNAMED AL (BORO)
UNNAMED AL (BORO)	0391/1886	==		
		==	0390/1841	UNNAMED AL (BORO)
CONSOLIDATED RAIL CORPO OVERPASS IS RR X-ING	0391/1851			
PENNCRAFT AV (BORO)	0391/1741	==		

EXTRACT DATE: 11/25/2024 ROADWAY MANAGEMENT SYSTEM PAGE NUMBER: 48  
PRINT DATE: 11/26/2024 SLD COUNTY/SR - ANNUAL PRINT COUNTY: FRANKLIN

DIR: B TOTAL LEN: 28.578 MI. DIST: 08-3 SR: 30  
LEFT MUN: CHAMBERSBURG B RIGHT MUN: CHAMBERSBURG B

UNNAMED AL (BORO)	0391/1654	==	0390/1711	NORFOLK SOUTHERN OVERPASS IS RR X-ING
UNNAMED AL (BORO)	0391/1509	==	0390/1616	UNNAMED AL (BORO)
		==	0390/1490	UNNAMED AL (BORO)
		==	0390/1478	UNKNOWN AL (BORO)
		==	0390/1351	UNNAMED AL (BORO)
THIRD ST (BORO)	0391/1200	==	0390/1183	THIRD ST (BORO)
HARRISON AV (BORO)	0391/0900	==	0390/0881	HARRISON AV (BORO)
UNNAMED AL (BORO)	0391/0720	==		
SECOND ST (SR0011 SEG 0350/0582)	0391/0604	==	0390/0587	SECOND ST (SR0011 SEG 0350/0000)
CENTRAL AV (BORO)	0391/0307	==	0390/0293	CENTRAL AV (BORO)
1 0 00043 0 00 0000+00 094860 FT				
CHAMBERSBURG - MAIN ST (BORO)			094814 FT	2 0 28094 0 00 0047+36
MAIN ST (SR0011 SEG 0341/1190)				NC QUEEN ST MAIN ST (SR0011 SEG 0341/0598)
LENGTH(AH 3070 BK 1137)	0391/0000	==	0390/0000	LENGTH(AH 2953 BK 1014)
BLACK AV (BORO)	0381/0835	==		
SPRING ST (BORO)	0381/0761	==		
UNNAMED AL (BORO)	0381/0699	==	0380/0717	BLACK AV (BORO)
BMSBN 28/0030/0381/0548	0381/0622	==		
1 0 00037 0 02 0939+66				
TR CONOCOHEAGUE CREEK				
BMSBG 28/0030/0381/0548	0381/0548	==		
BURKHART ST (BORO)	0381/0476	==		
		==	0380/0426	WATER ST (BORO)
HOOD ST				

EXTRACT DATE: 11/25/2024 ROADWAY MANAGEMENT SYSTEM PAGE NUMBER: 47  
PRINT DATE: 11/26/2024 SLD COUNTY/SR - ANNUAL PRINT COUNTY: FRANKLIN

DIR: B TOTAL LEN: 28.578 MI. DIST: 08-3 SR: 30  
LEFT MUN: CHAMBERSBURG B RIGHT MUN: CHAMBERSBURG B

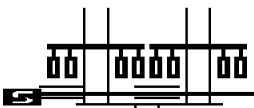
(BORO)	0381/0399	==			
1 0 00037 0 02 0934+09 093723 FT					
FRANKLIN ST				093800 FT	2 0 28094 0 00 0031+30
(BORO)					CEDAR AV
FRANKLIN ST					(BORO)
(SR4015 SEG 0010/0000)					LINCOLN HW
LENGTH(AH 1137 BK 3083) 0381/0000				0380/0000	(SR9430 SEG 0010/0000)
				0370/2960	LENGTH(AH 1014 BK 3130)
				0370/2918	LC TO CEDAR ST
					(CONN)
				0370/2790	BMSSEN 28/0030/0370/2777
					2 0 28094 0 00 0000+00
					CONOCOCNEAG
					BMSBG 28/0030/0370/2777
					FRANKLIN ST
				0370/2715	(BORO)
UNNAMED AL					
(BORO)	0371/2636	==			
FEDERAL ST					
(BORO)	0371/2388	==		0370/2247	FEDERAL ST
UNNAMED AL					(BORO)
(BORO)	0371/2129	==			
GARBER ST					
(BORO)	0371/1902	==			
				0370/2064	DOUGLAS CT
CONNER AV					(BORO)
(BORO)	0371/1697	==			
GLEN ST					
(BORO)	0371/1658	==			
GRANDVIEW AV					
(BORO)	0371/1210	==			
MONTICELLO CT				0370/1306	MONTICELLO CT
(BORO)	0371/1126	==			(BORO)
UNNAMED AL					
(BORO)	0371/0901	==			
ZENTMYER AL					
(BORO)	0371/0663	==			
CHAMBERSBURG				0370/0331	CHAMBERSBURG
HAMILTON T	0371/0283	==			HAMILTON T
LINCOLN HW					
(SR9430 SEG 0010/3043)					
	0371/0084	==			
1 0 00037 0 02 0903+26 090640 FT				090670 FT	2 0 28094 0 00 0000+00
LINCOLN HW					LINCOLN HW
(SR0030 SEG 0370/0000)					(SR0030 SEG 0371/0000)
SOLLENBERGER RD				NC LOUDON ST	
				SOLLENBERGER RD	

EXTRACT DATE: 11/25/2024 ROADWAY MANAGEMENT SYSTEM PAGE NUMBER: 46  
PRINT DATE: 11/26/2024 SLD COUNTY/SR - ANNUAL PRINT COUNTY: FRANKLIN

DIR: B TOTAL LEN: 28.578 MI. DIST: 08-3 SR: 30  
LEFT MUN: HAMILTON T RIGHT MUN: HAMILTON T

(SR4013 SEG 0010/0000)

MFC BEGIN = B  
LENGTH(AH 3083 BK 2738) 0371/0000



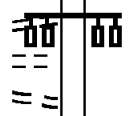
0370/0000

(SR4013 SEG 0010/0000)

MFC BEGIN = B  
LENGTH(AH 3130 BK 2738)  
T.E.BR.CONOE  
STRUCTURE LENGTH 10 FT  
BMSID 28/0030/0360/2568

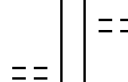
0360/2568

LC TO WESTSIDE PZ  
(CONN) 0360/1212  
WESTSIDE PZ  
(TWP) 0360/1134  
LC FROM WESTSIDE PZ  
(CONN) 0360/1037



0360/1134

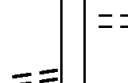
ERVIN DR  
(T517) 0360/0392  
087902 FT



0360/0440

HOOVER DR  
(T477)


CROTTLESTOWN RD  
(T533) 0350/2497



0360/0000

1 0 00037 0 02 0875+88  
HILLTOP DR  
(T478)  
LENGTH(AH 2738 BK 2683)

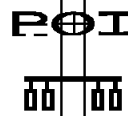
SANDERS CR  
(TWP) 0350/1156



0350/2357

PA NATIONAL GUARD DR  
(GOVT)

NEW OXFORD MHP DR  
(PRDR) 0350/0426  
085219 FT



0350/0426  
085249 FT

(APRA) NEW OXFORD MHP D  
1 0 00037 0 02 0849+33  
WARM SPRING RD  
(SR0995 SEG 0390/1421)  
LENGTH(AH 2683 BK 2216)

0350/0000

083003 FT

083033 FT  
0340/0000

1 0 00037 0 02 0826+75  
LENGTH(AH 2216 BK 2988)

TRIB TO BACK CREEK

DIR: B TOTAL LEN: 28.578 MI.  
LEFT MUN: HAMILTON T

DIST: 08-3 SR: 30  
RIGHT MUN: HAMILTON T

1 0 00037 0 02 0796+87 080015 FT  
SHATZER ORCHARD RD  
(T593) 0330/0000

TOPAZ DR  
(T448)

OPAL DR  
(T447)

077969 FT

0310/2052

0310/1252

075271 FT

073023 FT

0330/2231 STRUCTURE LENGTH 14 FT  
BMSID 28/0030/0330/2231

0330/0664 JAMES LEE DR  
(T500)

080045 FT

0330/0000 LENGTH(AH 2988 BK 2046)  
MARIBETH DR  
0320/1820 (T500)

0320/1117 FRANK RD  
(T468)

077999 FT 1 0 00037 0 02 0776+41  
OBSIDIAN DR  
(T449)

0320/0000 LENGTH (AH 2046 BK 2698)

0310/2052 (APRA) LAURICH CO INC  
0310/1542 (T449) OBSIDIAN DR

```

0310/0209 (TWP)
075301 FT 1 0 00037 0 02 0749+43
TRIB BACK CR
STRUCTURE LENGTH 8 FT
BMSID 28/0030/0310/0000
0310/0000 LENGTH (AH 2698 BK 2248)
0300/1882 (OLD ROAD BED)
(T513)

```

```

0300/1005 (OLD ROAD BED)
              (T513)
0300/0512 MEADOW CREEK DR
              (T511)
0300/0092 BMSN 28/0030/0300/0000
              HAMILTON
0300/0044 SAINT THOMAS T
073053 FT 1 0 00037 0 02 0726+95

```

DIST: 08-3 SR: 30  
RIGHT MUN: HAMILTON T



EXTRACT DATE: 11/25/2024 ROADWAY MANAGEMENT SYSTEM PAGE NUMBER: 43  
PRINT DATE: 11/26/2024 SLD COUNTY/SR - ANNUAL PRINT COUNTY: FRANKLIN

DIR: B TOTAL LEN: 28.578 MI. DIST: 08-3 SR: 30  
LEFT MUN: SAINT THOMAS T RIGHT MUN: SAINT THOMAS T

ELMWOOD AV  
(T484)

0250/0845  
061315 FT

POI

0250/1576 OAK FOREST DR  
(T408)

0250/0845 (APRA) HILLSIDE MANOR H

061345 FT 1 0 00037 0 02 0610+04  
0250/0000 LENGTH(AH 2530 BK 2047)

TRAILER PARK RD  
(PRDR)

0240/1950

==

(APRA) CHARLES BRAKE IN  
CHARLES BRAKE INC  
(PRDR)

TOWN DR  
(T480)

0240/0772  
059268 FT

POE

0240/1260

059298 FT 1 0 00037 0 02 0589+57  
0240/0000 LENGTH(AH 2047 BK 3602)

CAPLAN WY  
(TWP)

0230/3505

==

ST THOMAS-EDENVILLE RD  
(SR4010 SEG 0010/0000)

0230/2028

==

JACK RD  
(SR3012 SEG 0010/0000)

0230/2028

VILLAGE LN  
(TWP)

0230/1914

UNNAMED AL  
(TWP)

0230/1694

UNNAMED AL  
(TWP)

0230/1317

UNNAMED AL  
(BORO)

0230/1184

UNNAMED AL  
(TWP)

0230/1063

UNNAMED AL  
(TWP)

0230/0929

UNNAMED AL  
(TWP)

0230/0800

UNNAMED AL  
(TWP)

0230/0674

UNNAMED AL  
(TWP)

0230/0414

UNNAMED AL  
(TWP)

0230/0158

ST THOMAS-WILLIAMSON RD

1 0 00037 0 02 0553+55 055666 FT

055696 FT

EXTRACT DATE: 11/25/2024 ROADWAY MANAGEMENT SYSTEM PAGE NUMBER: 42  
PRINT DATE: 11/26/2024 SLD COUNTY/SR - ANNUAL PRINT COUNTY: FRANKLIN

DIR: B TOTAL LEN: 28.578 MI. DIST: 08-3 SR: 30  
LEFT MUN: SAINT THOMAS T RIGHT MUN: SAINT THOMAS T

SCHOOL HOUSE RD (T418)	0230/0000	==	5 0230/0000	(SR3013 SEG 0170/2860) LENGTH(AH 3602 BK 1482)
UNNAMED AL (TWP)	0220/1066	==		
			0220/1057	PIONEER DR (SR3017 SEG 0100/3703)
			0220/0676	UNNAMED AL (TWP)
054184 FT			054214 FT	1 0 00037 0 02 0538+74
			5 0220/0000	LENGTH(AH 1482 BK 2735)
			0210/1141	CAMPBELL RUN STRUCTURE LENGTH 14 FT BMSID 28/0030/0210/1025
CAMPBELLS RUN RD (T471)	0210/0062	==		
051449 FT			051479 FT	1 0 00037 0 02 0512+09
			5 0210/0000	LENGTH(AH 2735 BK 3079)
			0200/3061	BMSID 28/0030/0200/2935
				1 0 00037 0 02 0510+94
			0200/3026	CAMPBELL RUN BMSBG 28/0030/0200/2935
			0200/0182	MERCERSBURG RD (SR0416 SEG 0290/2860)
048370 FT			048400 FT	1 0 00037 0 02 0481+59
			5 0200/0000	LENGTH(AH 3079 BK 2153)
			046247 FT	1 0 00037 0 01 0465+85
046217 FT			5 0190/0000	LENGTH(AH 2153 BK 2579)

EXTRACT DATE: 11/25/2024 ROADWAY MANAGEMENT SYSTEM PAGE NUMBER: 41  
PRINT DATE: 11/26/2024 SLD COUNTY/SR - ANNUAL PRINT COUNTY: FRANKLIN

DIR: B TOTAL LEN: 28.578 MI. DIST: 08-3 SR: 30  
LEFT MUN: SAINT THOMAS T RIGHT MUN: SAINT THOMAS T

	043638 FT		043668 FT 1 0 00037 0 01 0440+06
APPLE WY			0180/0000 LENGTH(AH 2579 BK 2238)
(SR4008 SEG 0010/0000)	0170/1809	==	
		==	0170/1594 GILLAN DR
			(T406)
	041400 FT		041430 FT 1 0 00037 0 01 0417+68
			0170/0000 LENGTH(AH 2238 BK 2365)
	039035 FT		039065 FT 1 0 00037 0 01 0393+77
			GEIBS RD
			(T414)
			SAINT THOMAS
			PETERS T
		==	0160/0000 LENGTH(AH 2365 BK 3108)
SKYHIGH RD			
(T341)	0150/2024	==	
	035927 FT		035957 FT 1 0 00037 0 01 0362+69
			MCDOWELL RD
			(T412)
		==	0150/0000 LENGTH(AH 3108 BK 2786)

EXTRACT DATE: 11/25/2024 ROADWAY MANAGEMENT SYSTEM PAGE NUMBER: 40  
PRINT DATE: 11/26/2024 SLD COUNTY/SR - ANNUAL PRINT COUNTY: FRANKLIN

DIR: B TOTAL LEN: 28.578 MI. DIST: 08-3 SR: 30  
LEFT MUN: PETERS T RIGHT MUN: PETERS T

	033141 FT				033171 FT 1 0 00037 0 01 0334+83
					5 0140/0000 LENGTH(AH 2786 BK 2340)
BURD RD (PRDR)	0130/0542 030801 FT	==	==	0130/0542 030831 FT	BROOKLYN RD (T410) 1 0 00037 0 01 0311+43
					SMALL RUN STRUCTURE LENGTH 8 FT
MAIN ST (SR4002 SEG 0050/2112)	0120/2332	>	<	5 0130/0000	BMSID 28/0030/0130/0000 LENGTH(AH 2340 BK 2644)
		==			
	028157 FT				028187 FT 1 0 00037 0 01 0284+99
					5 0120/0000 LENGTH(AH 2644 BK 2530)
STENGER HILL CEMETERY R (PRDR)	0110/1750	==			
	025627 FT				025657 FT 1 0 00037 0 01 0259+69
					5 0110/0000 LENGTH(AH 2530 BK 2416)
					0100/1657 BMS EN 28/0030/0100/1382
					1 0 00037 0 01 0251+07
					W BR CONOCO CHEAGUE CREE
					0100/1540 BMSBG 28/0030/0100/1382
		==	==	0100/0736	HAWBAKER RD (T406)
	023211 FT				023241 FT 1 0 00037 0 01 0237+25
					MFC BEGIN = B
					5 0100/0000 LENGTH(AH 2416 BK 1666)
					0090/0898 FROM 0075/0280 SH
TO 0075/0290 SH					(CONN)

DIR: B TOTAL LEN: 28.578 MI. DIST: 08-3 SR: 30  
LEFT MUN: PETERS T RIGHT MUN: PETERS T

MAIN ST (SR4002 SEG 0010/0000)	0080/0618
	017962 FT
	=
	014988 FT
	013070 FT

S    017962 FT    1 0 00037 0 01 0179+09  
S    0080/0000 LENGTH(AH 3613 BK 2974)

S    014988 FT    1 0 00037 0 01 0149+37  
S    0070/0000 LENGTH(AH 2974 BK 1918)

S    013070 FT    1 0 00037 0 00 0130+19  
S    0060/0000 LENGTH(AH 1918 BK 2124)

EXTRACT DATE: 11/25/2024 ROADWAY MANAGEMENT SYSTEM PAGE NUMBER: 38  
PRINT DATE: 11/26/2024 SLD COUNTY/SR - ANNUAL PRINT COUNTY: FRANKLIN

DIR: B TOTAL LEN: 28.578 MI. DIST: 08-3 SR: 30  
LEFT MUN: PETERS T RIGHT MUN: PETERS T

010946 FT

010946 FT 1 0 00037 0 00 0109+19  
S 0050/0000 LENGTH(AH 2124 BK 1758)

009188 FT

0040/0229 TRUCK ESCAPE RAMP RD  
(SR9302 SEG 0010/0000)  
009188 FT 1 0 00037 0 00 0091+61  
S 0040/0000 LENGTH(AH 1758 BK 3847)

005341 FT

005341 FT 1 0 00037 0 00 0053+41  
S 0030/0000 LENGTH(AH 3847 BK 2495)

002846 FT

002846 FT 1 0 00037 0 00 0028+46  
S 0020/0000 LENGTH(AH 2495 BK 2846)

SHORT ST  
(PRDR)

0010/1677

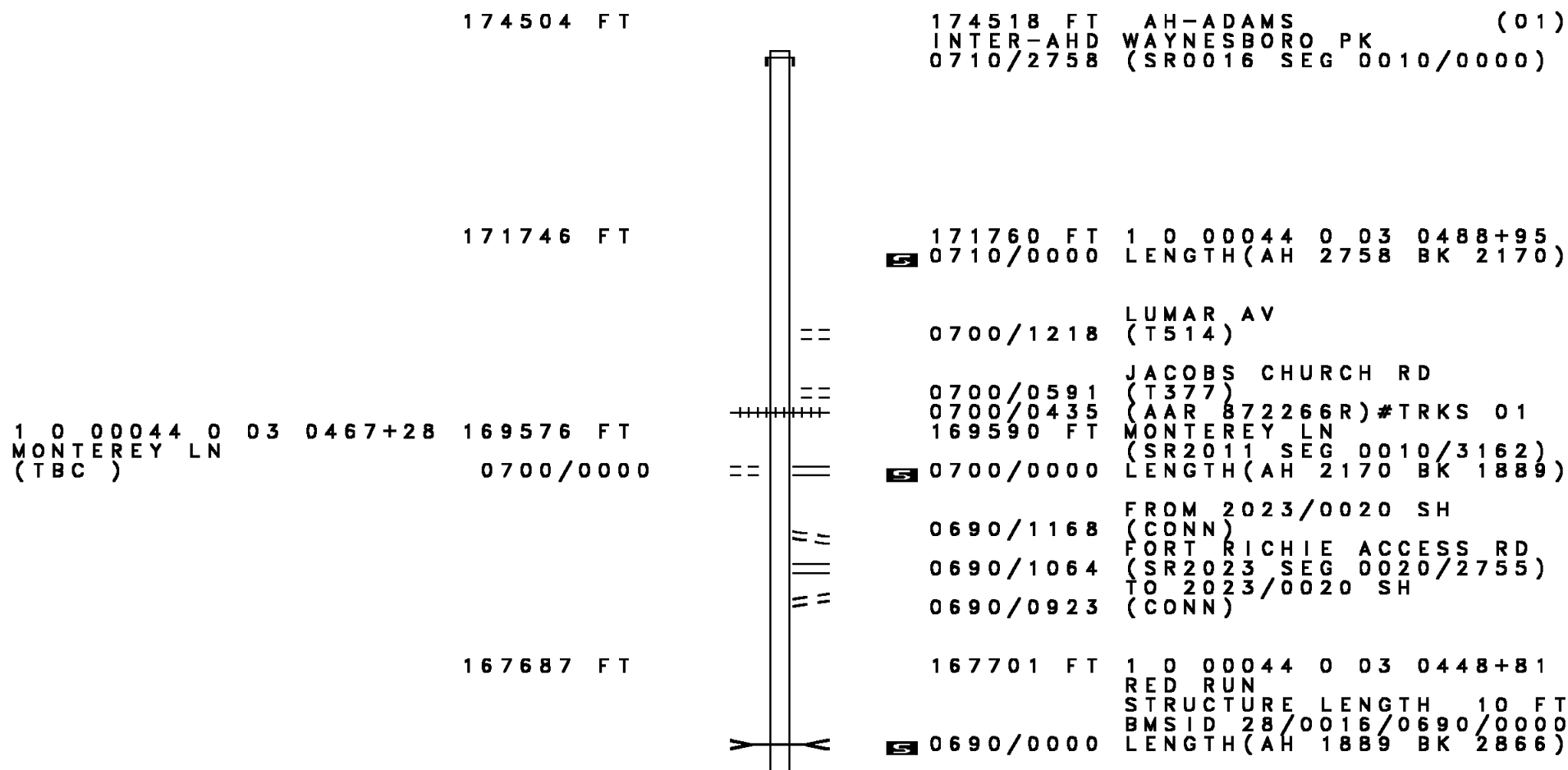
==

000000 FT

000000 FT 1 0 00037 0 00 0000+00  
NC LINCOLN HW  
INTER-BK LINCOLN HW  
(SR0030 SEG 0450/2330)  
MFC BEGIN = B  
BK-FULTON (29)  
S 0010/0000 LENGTH(AH 2846 BK 0000)

EXTRACT DATE: 11/25/2024 ROADWAY MANAGEMENT SYSTEM PAGE NUMBER: 37  
PRINT DATE: 11/26/2024 SLD COUNTY/SR - ANNUAL PRINT COUNTY: FRANKLIN

DIR: B TOTAL LEN: 33.053 MI. DIST: 08-3 SR: 16  
LEFT MUN: WASHINGTON T RIGHT MUN: WASHINGTON T



DIR: B TOTAL LEN: 33.053 MI. DIST: 08-3 SR: 16  
LEFT MUN: WASHINGTON T RIGHT MUN: WASHINGTON T













EXTRACT DATE: 11/25/2024 ROADWAY MANAGEMENT SYSTEM PAGE NUMBER: 35  
PRINT DATE: 11/26/2024 SLD COUNTY/SR - ANNUAL PRINT COUNTY: FRANKLIN

DIR: B TOTAL LEN: 33.053 MI. DIST: 08-3 SR: 16  
LEFT MUN: WASHINGTON T RIGHT MUN: WASHINGTON T

155348 FT		155362 FT	1 0 00044 0 02 0324+79
		0640/0000	LENGTH(AH 2950 BK 2503)
			RED RUN
			STRUCTURE LENGTH 20 FT
		0630/0680	BMSID 28/0016/0630/0680
		152859 FT	
1 0 00044 0 02 0299+42 152845 FT		0630/0000	LENGTH(AH 2503 BK 1807)
SKYWAY RD			
(T808)			
151038 FT		151052 FT	1 0 00044 0 02 0281+57
			(APRA) SUNSHINE TRAILER
			PEN-MAR RD ET
			(T369)
		0620/0000	LENGTH(AH 1807 BK 2662)
		0610/2500	MENTZER LN
			(T358)
			WASHINGTON TOWNSHIP BLV
			(TWP )
		0610/1691	
		0610/1239	OLD ROUTE 16 EXT
			(SR2043 SEG 0012/0269)
		0610/0302	OLD RT 16
			(SR2010 SEG 0010/0000)
		148390 FT	MIDVALE RD
			(SR2007 SEG 0040/1503)
1 0 00044 0 02 0254+95 148376 FT		0610/0000	LENGTH(AH 2662 BK 2465)
WAYNESBORO MARKETPLACE			RED RUN
(PRDR)			STRUCTURE LENGTH 16 FT
		0600/2389	BMSID 28/0016/0600/2389
			GRANDVIEW DR
			(T391)
OLD FORGE RD		0600/1891	
(SR2007 SEG 0050/0000)			

EXTRACT DATE: 11/25/2024 ROADWAY MANAGEMENT SYSTEM PAGE NUMBER: 34  
PRINT DATE: 11/26/2024 SLD COUNTY/SR - ANNUAL PRINT COUNTY: FRANKLIN

DIR: B TOTAL LEN: 33.053 MI. DIST: 08-3 SR: 16  
LEFT MUN: WASHINGTON T RIGHT MUN: WASHINGTON T

		==	0600/0370	SUNBURST GARDENS DR
			145925 FT	(TWP )
145911 FT			 0600/0000	1 0 00044 0 01 0230+17
			0590/2587	LENGTH(AH 2465 BK 3062)
				BMSSEN 28/0016/0590/2579
				1 0 00044 0 01 0225+41
			0590/2579	WET WEATHER
		==		BMSBG 28/0016/0590/2579
			0590/2487	IROQUOIS TR
		==		(T722)
			0590/2058	OLD MILL RD
				(T472)
		==	0590/1446	TWIN HILL DR
				(T405)
		==	0590/1057	HILLCREST AV
				(T414)
				OLLER AV
		==	0590/0702	(T412)
				LANDIS AV
		==	0590/0349	(T408)
142849 FT			142863 FT	1 0 00044 0 01 0199+55
			NC BU	CHANAN TR
				STRICKLER AV
				(T406)
		==	 0590/0000	LENGTH(AH 3062 BK 2570)
				GEISER AV
		==	0580/2212	(T404)
			0580/1840	BARNETT AV
				(T402)
		==		WELTY RD
WELTY RD				(T370)
(T365)			0580/1658	
	0580/1658	==		
			0580/0995	BMSSEN 28/0016/0580/0938
				1 0 00044 0 01 0183+59
			0580/0965	EBR ANTIETAM CR OVERFLO
			0580/0580	BMSBG 28/0016/0580/0938
				BMSSEN 28/0016/0580/0501
				1 0 00044 0 01 0179+29
			0580/0527	EBR ANTIETAM CREEK
			140293 FT	BMSBG 28/0016/0580/0501
1 0 00044 0 01 0174+08 140279 FT				
EASTLAND CR		==	 0580/0000	LENGTH(AH 2570 BK 1940)
(T417)	0580/0000			

EXTRACT DATE: 11/25/2024 ROADWAY MANAGEMENT SYSTEM PAGE NUMBER: 33  
PRINT DATE: 11/26/2024 SLD COUNTY/SR - ANNUAL PRINT COUNTY: FRANKLIN

DIR: B TOTAL LEN: 33.053 MI. DIST: 08-3 SR: 16  
LEFT MUN: WASHINGTON T RIGHT MUN: WASHINGTON T

MICKLEY AV  
(T418) 0570/0943

1 0 00044 0 01 0154+66 138339 FT  
NORTHEAST AV  
(BORO) 0570/0000

SUNNYSIDE AV  
(BORO) 0560/1908

ROADSIDE AV (TB SR 2012  
(BORO) 0560/0751  
136012 FT

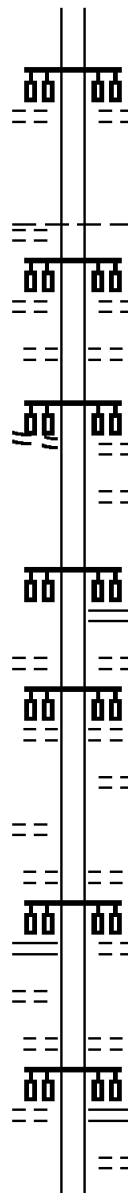
LOCUST ST  
(BORO) 0550/2820

COTTAGE ST  
(BORO) 0550/2123

CHURCH ST  
(SR0997 SEG 0070/0000) 0550/1421  
BORO AL  
(BORO) 0550/1163

POTOMAC ST  
(BORO) 0550/0595

UNNAMED AL



SECOND ST  
(TWP) 0570/0943  
138353 FT  
WASHINGTON WAYNESBORO B  
LENGTH(AH 1940 BK 2327)  
WAYNESBORO MALL DR  
(PRDR) 0570/0000  
0560/1908  
ENTERPRISE AV  
(BORO) 0560/1505  
VIRGINIA AV  
(BORO) 0560/0751  
MYRTLE AV  
(BORO) 0560/0394  
1 0 00044 0 01 0131+39  
CLAYTON AV  
(SR0997 SEG 0050/2862) 136026 FT  
LENGTH(AH 2327 BK 3113)  
HOLLINGER AV  
(BORO) 0560/0000  
BROAD ST  
(BORO) 0550/2820  
0550/2471  
WALNUT ST  
(BORO) 0550/2143  
RINGOLD ST  
(BORO) 0550/1777  
CHURCH ST  
(BORO) 0550/1421  
UNNAMED AL  
(BORO) 0550/0719  
POTOMAC ST  
(SR0316 SEG 0080/2134) 0550/0595  
CLEVELAND AV  
(BORO) 0550/0397

EXTRACT DATE: 11/25/2024 ROADWAY MANAGEMENT SYSTEM PAGE NUMBER: 32  
PRINT DATE: 11/26/2024 SLD COUNTY/SR - ANNUAL PRINT COUNTY: FRANKLIN

DIR: B TOTAL LEN: 33.053 MI. DIST: 08-3 SR: 16  
LEFT MUN: WAYNESBORO B RIGHT MUN: WAYNESBORO B

(BORO)	0550/0364	==		132913 FT	1 0 00224 0 04 1325+90
	132899 FT	==			GRANT ST
GRANT ST		==	==		(BORO)
(SR0316 SEG 0090/0000)	0550/0000	==	==	5 0550/0000	LENGTH(AH 3113 BK 2762)
		==	==	0540/2528	UNNAMED AL
		==	==	0540/2287	(BORO)
		==	==	0540/2093	UNNAMED AL
CUMBERLAND VALLEY AV		==	==		(BORO)
(BORO)	0540/1955	==	==	0540/1955	FRANKLIN ST
		==	==		(BORO)
		==	==	0540/1733	(APRA) FRICK CO
		==	==	0540/1512	UNNAMED AL
		==	==	0540/1224	(BORO)
LINCOLN AV		==	==		RIDGE AV
(BORO)	0540/1016	==	==		(BORO)
		==	==		FAIRVIEW AV
UNNAMED AL		==	==		(BORO)
(BORO)	0540/0835	==	==	0540/0996	UNNAMED AL
		==	==		(BORO)
		==	==	0540/0658	PHILLIPS AV
		==	==	0540/0300	(BORO)
1 0 00224 0 04 1297+66	130137 FT	==	==	130151 FT	PRICE AV
TRITTLE AV		==	==		(BORO)
(BORO)	0540/0000	==	==	5 0540/0000	LENGTH(AH 2762 BK 1904)
FRICK AV		==	==		
(BORO)	0530/1560	==	==		
		==	==		
PRICES CHURCH RD		==	==	0530/0078	BMS EN 28/0016/0530/0000
(BORO)	0530/0406	==	==	NC MAIN ST	
		==	==	WAYNESBORO	
		==	==	WASHINGTON T	
	128233 FT	==	==	1 0 00224 0 04 1278+62	
		==	==	128247 FT	WBR ANTIETAM CREEK
		==	==		BMSBG 28/0016/0530/0000
		==	==	5 0530/0000	LENGTH(AH 1904 BK 2218)

EXTRACT DATE: 11/25/2024 ROADWAY MANAGEMENT SYSTEM PAGE NUMBER: 31  
PRINT DATE: 11/26/2024 SLD COUNTY/SR - ANNUAL PRINT COUNTY: FRANKLIN

DIR: B TOTAL LEN: 33.053 MI. DIST: 08-3 SR: 16  
LEFT MUN: WASHINGTON T RIGHT MUN: WASHINGTON T

1 0 00224 0 04 1256+62 126015 FT  
TICK RIDGE RD  
(T400) 0520/0000

1 0 00224 0 04 1232+02 123828 FT  
KOONS RD  
(T388) 0510/0000

MUTUAL DR  
(T430) 0500/0712  
120723 FT

VILLAGE HEIGHTS DR  
(T319) 0490/2705  
SHADY LN  
(T396) 0490/2207  
NEW ST  
(T354) 0490/1699  
GRACE ST  
(T353) 0490/1337  
WHARF RD  
(TWP) 0490/0824

1 0 00224 0 03 1174+45 117830 FT  
WAYNECASTLE RD  
(SR2014 SEG 0020/2652) 0490/0000

126029 FT

5 0520/0000 LENGTH(AH 2218 BK 2187)  
COLD SPRING RD  
(T366)  
T.W.B. LI ANT  
STRUCTURE LENGTH 15 FT  
0510/1882  
0510/1550 BMSID 28/0016/0510/1774

123842 FT

5 0510/0000 LENGTH(AH 2187 BK 3105)

120737 FT 1 0 00224 0 04 1203+71  
POLKTOWN RD  
(SR2005 SEG 0040/2046)  
5 0500/0000 LENGTH(AH 3105 BK 2893)

0490/2207 SKYHAWK DR  
(TWP)

0490/0824 SCOTT RD  
(T360)

117844 FT

5 0490/0000 LENGTH(AH 2893 BK 2618)

EXTRACT DATE: 11/25/2024 ROADWAY MANAGEMENT SYSTEM PAGE NUMBER: 30  
PRINT DATE: 11/26/2024 SLD COUNTY/SR - ANNUAL PRINT COUNTY: FRANKLIN

DIR: B TOTAL LEN: 33.053 MI. DIST: 08-3 SR: 16  
LEFT MUN: WASHINGTON T RIGHT MUN: WASHINGTON T

115212 FT		115226 FT 1 0 00224 0 03 1147+45 S 0480/0000 LENGTH(AH 2618 BK 2460)
		0470/0743 WASHINGTON ANTRIM T
		0470/0732 MARSH CREEK STRUCTURE LENGTH 20 FT BMSID 28/0016/0470/0718
1 0 00224 0 03 1122+85 112752 FT WAYNECASTLE RD (SR2014 SEG 0010/0000) 0470/0000		112766 FT
		S 0470/0000 LENGTH(AH 2460 BK 2040) CSX RAIL TRANSPORTATION
		0460/1925 OVERPASS IS RR X-ING
110712 FT		110726 FT 1 0 00224 0 03 1102+29 HOLLOWELL CHURCH RD (T386)
		S 0460/0000 LENGTH(AH 2040 BK 3036)
STULL RD (T683) 0450/0597 107676 FT		107690 FT 1 0 00224 0 02 1071+93 S 0450/0000 LENGTH(AH 3036 BK 2014)
HADES CHURCH RD (SR2021 SEG 0010/0000) 0440/1360		0440/0358 BMS EN 28/0016/0440/0350 1 0 00224 0 02 1055+29 WET WEATHER STREAM
105662 FT		0440/0350 BMSBG 28/0016/0440/0350 105676 FT 1 0 00224 0 02 1051+79 GEARHART RD

EXTRACT DATE: 11/25/2024 ROADWAY MANAGEMENT SYSTEM PAGE NUMBER: 29  
PRINT DATE: 11/26/2024 SLD COUNTY/SR - ANNUAL PRINT COUNTY: FRANKLIN

DIR: B TOTAL LEN: 33.053 MI. DIST: 08-3 SR: 16  
LEFT MUN: ANTRIM T RIGHT MUN: ANTRIM T

		==		0440/0000	(T356) LENGTH(AH 2014 BK 2647)
MANITOWOC CRANES (PRDR)	103015 FT 0430/0000	POI		103029 FT 0430/0000	1 0 00224 0 02 1026+91 (APRA) MANITOWOC CRANES LENGTH(AH 2647 BK 2512) RIDGE RD (T352)
		==		0420/2338	
1 0 00224 0 02 1000+48 LONG LN (T442)	100503 FT 0420/0000	==		100517 FT 0420/0000	PRDR-UNKNOWN RD (PRDR) LENGTH(AH 2512 BK 3027)
		==			
	097476 FT			097490 FT 0410/0000	1 0 00224 0 02 0970+21 LENGTH(AH 3027 BK 2885)
		==		0400/2099	BEMISDERFER RD (T354)
GRINDSTONE HILL RD (SR2025 SEG 0010/0000)	0400/1378	==		0400/1378	GRINDSTONE HILL RD (TWP )
	094591 FT			0400/0454 094605 FT	SIGN: CANTILEVER BMSID 28/0016/0400/0156 1 0 00224 0 02 0944+35 (APRA) TA TRAVEL CENTER JOHN WAYNE DR (TWP )

0370/1107 LINDEN AV  
(BORO)  
RIDGE AV  
0370/0587 (BORO)  
090988 FT 1 0 00224 0 02 0904+96  
ALLISON ST  
(BORO)  
0370/0000 LENGTH (AH 2937 BK 2134)  
CHURCH LN  
0360/1870 (BORO)



EXTRACT DATE: 11/25/2024 ROADWAY MANAGEMENT SYSTEM PAGE NUMBER: 27  
PRINT DATE: 11/26/2024 SLD COUNTY/SR - ANNUAL PRINT COUNTY: FRANKLIN

DIR: B TOTAL LEN: 33.053 MI. DIST: 08-3 SR: 16  
LEFT MUN: GREENCASTLE B RIGHT MUN: GREENCASTLE B

WASHINGTON ST  
(BORO)

0360/1589

CARLISLE ST  
(BORO)

0360/1038

088854 FT

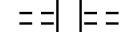
ROSEBUD DR  
(TWP)

0340/2616

083538 FT

FOREMOST INDUSTRIES  
(PRDR)

0330/1384



0360/1589

0360/1311

0360/1038

0360/0765

0360/0489

0360/0365

0360/0238

088854 FT

0360/0000

0350/1418

086478 FT

0350/0000

0340/2318

083538 FT

0340/0000

0330/2380

0330/2186

0330/1384

WASHINGTON ST  
(SR2001 SEG 0030/2212)

CEDAR LN  
(BORO)

CARLISLE ST  
(SR3001 SEG 0120/1084)

ELM ST  
(BORO)

JEFFERSON ST  
(BORO)

CSX TRANSPORTATION GROU  
OVERPASS IS RR X-ING

CARL AV  
(BORO)

1 0 00224 0 01 0889+63  
NC BALTIMORE ST

ANTRIM WY  
(SR0011 SEG 0120/0554)

LENGTH(AH 2134 BK 2376)

GREENCASTLE  
ANTRIM T

1 0 00224 0 00 0864+23  
LENGTH(AH 2376 BK 2940)

GRANT SHOOK RD  
(T348)

1 0 00224 0 00 0834+83  
LENGTH(AH 2940 BK 3467)

BMS EN 28/0016/0330/2186  
1 0 00224 0 00 0822+33

CONOCO CHEAGUE CREEK  
BMSBG 28/0016/0330/2186

(APRA) FOREMOST INDUSTR

EXTRACT DATE: 11/25/2024 ROADWAY MANAGEMENT SYSTEM PAGE NUMBER: 26  
PRINT DATE: 11/26/2024 SLD COUNTY/SR - ANNUAL PRINT COUNTY: FRANKLIN

DIR: B TOTAL LEN: 33.053 MI. DIST: 08-3 SR: 16  
LEFT MUN: ANTRIM T RIGHT MUN: ANTRIM T

080071 FT		080071 FT	1 0 00224 0 00 0800+47
			HILL RD
			(SR3005 SEG 0130/2470)
		5 0330/0000	LENGTH(AH 3467 BK 2027)
078044 FT		078044 FT	1 0 00224 0 00 0780+25
		5 0320/0000	LENGTH(AH 2027 BK 2347)
			WESTVIEW CR
		0310/1712	(T366)
			WESTVIEW CR
		0310/1365	(T366)
WILLOWDALE RD			
(T422)	0310/0837	==	
1 0 00224 0 00 0756+78	075697 FT	==	0310/0070
BARLEYCORN DR			075697 FT
(PRDR)	0310/0000	==	5 0310/0000
			LENGTH(AH 2347 BK 2208)
1 0 00224 0 00 0734+93	073489 FT	==	0300/0665
ROCKWELL LUMBER CO			(TWP)
(PRDR)	0300/0000	==	073489 FT
			5 0300/0000
			LENGTH(AH 2208 BK 2978)
MARTIN FARM SUPPLY			
(PRDR)	0290/1235	POI	0290/1235
RABBIT RD			(APRA) MARTIN FARM SUPP
(T342)	0290/0945	==	RABBIT RD
			(T342)
070511 FT			070511 FT
			1 0 00224 0 00 0704+94
			5 0290/0000
			LENGTH(AH 2978 BK 2992)

DIR: B TOTAL LEN: 33.053 MI. DIST: 08-3 SR: 16  
LEFT MUN: ANTRIM T RIGHT MUN: ANTRIM T

EXTRACT DATE: 11/25/2024 ROADWAY MANAGEMENT SYSTEM PAGE NUMBER: 24  
PRINT DATE: 11/26/2024 SLD COUNTY/SR - ANNUAL PRINT COUNTY: FRANKLIN

DIR: B TOTAL LEN: 33.053 MI. DIST: 08-3 SR: 16  
LEFT MUN: MONTGOMERY T RIGHT MUN: MONTGOMERY T

		==	0240/1190	GARNES RD (T311)
1 0 00224 0 00 0576+73 057708 FT			057708 FT	
HISSONG RD (T340)	0240/0000	==	5 0240/0000	LENGTH(AH 2379 BK 2709)
1 0 00224 0 00 0549+64 054999 FT			054999 FT	ANDERSON RD
OELLIG RD (T328)	0230/0000	==	5 0230/0000	(T328) LENGTH(AH 2709 BK 2812)
MOUNTAIN DR (TWP)	0220/2312	==		
	052187 FT		052187 FT	1 0 00224 0 00 0521+52 HEISEY RD (T330)
		==	5 0220/0000	LENGTH(AH 2812 BK 2102)
		==	0210/1059	APPLE JACK DR (TWP)
	050085 FT		050085 FT	1 0 00224 0 00 0500+50
			5 0210/0000	LENGTH(AH 2102 BK 2128)
FINDLEY RD (T332)	0200/0657	==	0200/0520	BMS EN 28/0016/0200/0369 1 0 00224 0 00 0483+14 W BR CONOCOGHEAQUE CK BMSBG 28/0016/0200/0369 1 0 00224 0 00 0479+43 MERCERSBURG RD
	047957 FT		0200/0392	
			047957 FT	

EXTRACT DATE: 11/25/2024 ROADWAY MANAGEMENT SYSTEM PAGE NUMBER: 23  
PRINT DATE: 11/26/2024 SLD COUNTY/SR - ANNUAL PRINT COUNTY: FRANKLIN

DIR: B TOTAL LEN: 33.053 MI. DIST: 08-3 SR: 16  
LEFT MUN: MONTGOMERY T RIGHT MUN: MONTGOMERY T

K W REESE INC  
(PRDR)

0190/2711

POI

0200/0000 (SR0416 SEG 0170/2207)  
LENGTH(AH 2128 BK 2919)  
0190/2711 (APRA) K W REESE INC

045038 FT

045038 FT 1 0 00224 0 00 0449+72  
0190/0000 LENGTH(AH 2919 BK 2226)

042812 FT

042812 FT 1 0 00224 0 00 0427+46  
CRISTY RD  
(T332)

0180/0000 LENGTH(AH 2226 BK 2857)

039955 FT

T. CONOCOCH.  
STRUCTURE LENGTH 9 FT  
0170/1289 BMSID 28/0016/0170/1289

MERCERSBURG ACADEMY RD  
(PRDR)

0160/1785

039955 FT 1 0 00224 0 00 0399+22  
NC BUCHANAN TR  
0170/0000 LENGTH(AH 2857 BK 2734)

CONSTITUTION AV  
(BORO)

0160/0047  
037221 FT

0160/0101 MONTGOMERY  
MERCERSBURG B

037221 FT 1 0 00224 0 00 0371+88

EXTRACT DATE: 11/25/2024 ROADWAY MANAGEMENT SYSTEM PAGE NUMBER: 22  
PRINT DATE: 11/26/2024 SLD COUNTY/SR - ANNUAL PRINT COUNTY: FRANKLIN

DIR: B TOTAL LEN: 33.053 MI. DIST: 08-3 SR: 16  
LEFT MUN: MERCERSBURG B RIGHT MUN: MERCERSBURG B

FAYETTE ST (BORO)	0150/1609	==	5 0160/0000	FORT LOUDON RD (SR0075 SEG 0160/1427) LENGTH(AH 2734 BK 1952)
SMITH AL (BORO)	0150/1310	==		
KINGS AL (BORO)	0150/1104	==	0150/1297	SMITH AL (BORO)
MEYERS AL (BORO)	0150/0899	==	0150/0905	LINDEN AV (BORO) MERCER AV (BORO)
JAIL HOUSE AL (BORO)	0150/0684	==	0150/0684	FEATHER AL (BORO)
MAGAW AL (BORO)	0150/0232 035269 FT	==	0150/0456	CALIFORNIA ST (BORO)
MCKINSTRY AL (BORO)	0140/2862	==	0150/0232	FALLONS AL (BORO)
MCLAUGHLIN AL (BORO)	0140/2752	==	035269 FT	1 0 00224 0 00 0352+72 SEMINARY ST (BORO)
HITCHING POST AL (BORO)	0140/2543	==	5 0150/0000	LENGTH(AH 1952 BK 2967)
OREGON ST (SR3009 SEG 0100/2938)	0140/2277	==	0140/2540	FENDRICK AL (BORO)
ENSMINGER AL (BORO)	0140/1551	==	0140/2277	WITHERSPOON AL (BORO)
FRY ST (BORO)		==	0140/2101	PARK AV (SR3009 SEG 0100/2938)
		==	0140/2068	BMSBN 28/0016/0140/2068 1 0 00224 0 00 0343+28 STEIGERS RUN BMSBG 28/0016/0140/2068 VETERANS WY (BORO)
		==	0140/1521	MILL RACE AL (BORO)

EXTRACT DATE: 11/25/2024 ROADWAY MANAGEMENT SYSTEM PAGE NUMBER: 21  
PRINT DATE: 11/26/2024 SLD COUNTY/SR - ANNUAL PRINT COUNTY: FRANKLIN

DIR: B TOTAL LEN: 33.053 MI. DIST: 08-3 SR: 16  
LEFT MUN: MERCERSBURG B RIGHT MUN: MERCERSBURG B

FORT LOUDON RD (SR0075 SEG 0170/0000)	0140/1040	==	0140/1040	JOHNSTONS LN (BORO)
	032302 FT		032302 FT	1 0 00224 0 00 0323+05 NC MAIN ST
				MERCERSBURG PETERS T
			5 0140/0000	LENGTH(AH 2967 BK 2189)
FINDLAY DR (TWP )	0130/1532	==		
				(APRA) SMITH IMPLEMENTS SMITH IMPLEMENTS INC. (PRDR)
1 0 00224 0 00 0300+91	030113 FT		0130/0253 030113 FT	
OAKWOOD DR (T431)	0130/0000	==	5 0130/0000	LENGTH(AH 2189 BK 2507)
OAKWOOD DR (T430)	0120/2180	==	0120/2180	ROCKWELL LN (T434)
	027606 FT	==	0120/0187 027606 FT	UNKNOWN RD (TWP )
			5 0120/0000	1 0 00224 0 00 0275+84 LENGTH(AH 2507 BK 2519)
	025087 FT		025087 FT	1 0 00224 0 00 0250+65
CARMACK COURT (TWP )	0100/1964	==	5 0110/0000	LENGTH(AH 2519 BK 2488)
	022599 FT		022599 FT	1 0 00224 0 00 0225+77
			5 0100/0000	LENGTH(AH 2488 BK 2215)

EXTRACT DATE: 11/25/2024 ROADWAY MANAGEMENT SYSTEM PAGE NUMBER: 20  
PRINT DATE: 11/26/2024 SLD COUNTY/SR - ANNUAL PRINT COUNTY: FRANKLIN

DIR: B TOTAL LEN: 33.053 MI. DIST: 08-3 SR: 16  
LEFT MUN: PETERS T RIGHT MUN: PETERS T

020384 FT	==	020384 FT	1 0 00224 0 00 0203+62 CHARLESTOWN RD (T316)
		S 0090/0000	LENGTH(AH 2215 BK 3516)
MOUNTAIN RD (SR3011 SEG 0020/0000)	==	0080/0385 016868 FT	TIMBER LN (T411)
		016868 FT	1 0 00224 0 00 0168+46 BUCK RUN
			STRUCTURE LENGTH 18 FT
		S 0080/0000	BMSID 28/0016/0080/0000 LENGTH(AH 3516 BK 2401)
STONEY BATTER RD (SR3011 SEG 0010/3795) FOR SR 0016 AND 3011 (CONN)	==	0070/2306 0070/1870	0070/1828 BMSID 28/0016/0070/1796 1 0 00224 0 00 0162+41 BUCK RUN
			0070/1796 BMSBG 28/0016/0070/1796
014467 FT		014467 FT	1 0 00224 0 00 0144+45
		S 0070/0000	LENGTH(AH 2401 BK 2502)
011965 FT		011965 FT	1 0 00224 0 00 0119+50
		S 0060/0000	LENGTH(AH 2502 BK 2520)



EXTRACT DATE: 11/25/2024 ROADWAY MANAGEMENT SYSTEM PAGE NUMBER: 19  
PRINT DATE: 11/26/2024 SLD COUNTY/SR - ANNUAL PRINT COUNTY: FRANKLIN

DIR: B TOTAL LEN: 33.053 MI. DIST: 08-3 SR: 16  
LEFT MUN: PETERS T RIGHT MUN: PETERS T

009445 FT

009445 FT 1 0 00224 0 00 0095+00  
LITTLE COVE RD  
(SR0456 SEG 0260/1923)  
5 0050/0000 LENGTH(AH 2520 BK 1915)

007530 FT

007530 FT 1 0 00224 0 00 0075+30  
5 0040/0000 LENGTH(AH 1915 BK 2482)

005048 FT

005048 FT 1 0 00224 0 00 0050+48  
5 0030/0000 LENGTH(AH 2482 BK 2520)

002528 FT

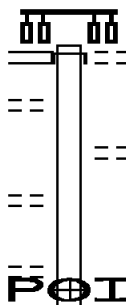
002528 FT 1 0 00224 0 00 0025+28  
5 0020/0000 LENGTH(AH 2520 BK 2528)

000000 FT

000000 FT 1 0 00224 0 00 0000+00  
NC BUCHANAN TR  
INTER-BK SR 0016  
(SR0016 SEG 0080/2979)  
MFC BEGIN = C  
BK-FULTON (29)  
5 0010/0000 LENGTH(AH 2528 BK 0000)

EXTRACT DATE: 11/25/2024 ROADWAY MANAGEMENT SYSTEM PAGE NUMBER: 18  
 PRINT DATE: 11/26/2024 SLD COUNTY/SR - ANNUAL PRINT COUNTY: FRANKLIN  
 DIR: B TOTAL LEN: 26.644 MI. DIST: 08-3 SR: 11  
 LEFT MUN: SHIPPENSBURG B RIGHT MUN: SHIPPENSBURG B

	140300 FT		140680 FT	AH-CUMBERLAND (21)
			INTER-AHD	KING ST
				(SR0011 SEG 0010/0000)
MORRIS ST				MORRIS ST
(SR0533 SEG 0010/1369)	0560/1289			(BORO)
MONTGOMERY AV	0560/0777		0560/1289	
(BORO)				
			0560/0462	ORANGE ST
CUMBERLAND AV				(BORO)
(BORO)	0560/0399		139391 FT	
1 0 00035 0 01 0607+70	139011 FT			
STEWART PL	0560/0000			
(BORO)				
LURGAN AV			5 0560/0000	LENGTH(AH 1289 BK 1443)
				(APRA) ROOF TRUSS INC



DIR: B TOTAL LEN: 26.644 MI.  
LEFT MUN: SHIPPENSBURG B

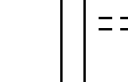
DIST: 08-3 SR: 11  
RIGHT MUN: SHIPPENSBURG B

(BORO) 0550/1055



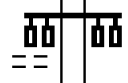
0550/1055  
0550/0842 BMS EN 28/0011/0550/0783  
1 0 00035 0 01 0593+45  
NORFOLK SOUTHERN RAI RR  
0550/0783 BMSBG 28/0011/0550/0783

137568 FT



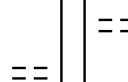
0550/0100 PARK HEIGHTS AV  
137948 FT (T647)  
1 0 00035 0 01 0593+45  
NC W KING ST  
5 0550/0000 LENGTH(AH 1443 BK 3330)

PARK PLACE  
(PARK) 0540/3069

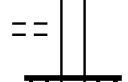


0540/3069  
0540/2927 SHIPPENSBURG  
SOUTHAMPTON T  
0540/2727 HOSTETTER AV  
(T662)

EBERLY DR  
(T663) 0540/2528



FRUIT MARKET WAY  
(T663) 0540/1244



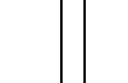
NC KING ST

ROWE RD  
(BORO) 0540/0296  
134238 FT



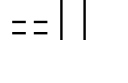
0540/0296  
134618 FT 1 0 00035 0 01 0560+15  
MFC BEGIN = B  
5 0540/0000 LENGTH(AH 3330 BK 2512)

131726 FT



132106 FT 1 0 00035 0 01 0535+03  
RICE RD  
(T612)  
5 0530/0000 LENGTH(AH 2512 BK 3004)

CLEARFIELD RD  
(T624) 0520/0621



DIR: B TOTAL LEN: 26.644 MI.  
LEFT MUN: SOUTHAMPTON T

DIST: 08-3 SR: 11  
RIGHT MUN: SOUTHAMPTON T

129102 FT 1 0 00035 0 01 0504+99  
0520/0000 LENGTH(AH 3004 BK 2943)

== 0510/1488 TEMPORARY DR (T613)

== 0510/0613 WAL GRA DR  
(T618)

126159 FT 1 0 00035 0 01 0475+56  
DIFFYS DR  
(T617)

```
== 0510/0000 LENGTH(AH 2943 BK 2575)
```

== 0500/1784 MT ROCK RD  
(T619)

POE

0500/1048 (APRA) SCHAFFS HOME CEN  
SCHAFFS HOME CENTER INC  
(PRDR)  
0500/0693 MT ROCK MANOR RD  
(PRDR)

0500/0545

== 0500/0318 MT ROCK MANOR RD  
(PRDR)

1 2 3 2 0 4 F T

```

0500/0518 (PRDR)
123584 FT 1 0 00035 0 01 0450+04
      NC MOLLY PITCHER HW
0500/0000 LENGTH(AH 2575 BK 2304)

```

0490/1358 BMS EN 28/0011/0490/1346  
1 0 00035 0 01 0440+14  
WET WEATHER  
0490/1346 BMS BG 28/0011/0490/1346

120900 FT

121280 FT 1 0 00035 0 00 0427+00  
0490/0000 LENGTH(AH 2304 BK 2332)

DEAD END LN  
(PRDR)

0480 / 2230

**SOUTHAMPTON**

EXTRACT DATE: 11/25/2024 ROADWAY MANAGEMENT SYSTEM PAGE NUMBER: 15  
PRINT DATE: 11/26/2024 SLD COUNTY/SR - ANNUAL PRINT COUNTY: FRANKLIN

DIR: B TOTAL LEN: 26.644 MI. DIST: 08-3 SR: 11  
LEFT MUN: SOUTHAMPTON T RIGHT MUN: SOUTHAMPTON T

	118568 FT		0480/0652 GREENE T	
			118948 FT 1 0 00035 0 00 0403+68	
			0480/0000 LENGTH(AH 2332 BK 2897)	
		==	0470/1645 MUSSER RD	
		==	(T621)	
		==	0470/1260 LIPPIZAN DR	
		==	(T680)	
		==	0470/0909 PINOAK CT	
		==	(T674)	
		==	0470/0382 DOGWOOD CT	
		==	(T673)	
	115671 FT		116051 FT 1 0 00035 0 00 0374+71	
			0470/0000 LENGTH(AH 2897 BK 2969)	
		==	0460/2500 COLLINS DR	
		==	(TWP)	
		==	0460/1430 YEAGER DR	
		==	(T694)	
WAGNER RD				
(T611)	0460/1305	==		
GREENVILLAGE RD				
(T605)	0460/1107	==		
	112702 FT			
			113082 FT 1 0 00035 0 00 0345+02	
			0460/0000 LENGTH(AH 2969 BK 2469)	
		==	0450/1044 MOBILE HOME PARK RD	
		==	(PRDR)	
		==	0450/0911 MOBILE HOME PARK RD	
		==	(PRDR)	
		==	0450/0722 MOBILE HOME PARK RD	
		==	(PRDR)	
PINE STUMP RD			PINE STUMP RD	
(T613)	0450/0265	==	(T613)	
	110233 FT	==	0450/0265 1 0 00035 0 00 0320+33	
			110613 FT SCOTLAND RD	
			(SR0997 SEG 0480/0000)	
			0450/0000 MFC BEGIN = C	
			LENGTH(AH 2469 BK 1560)	

EXTRACT DATE: 11/25/2024 ROADWAY MANAGEMENT SYSTEM PAGE NUMBER: 14  
PRINT DATE: 11/26/2024 SLD COUNTY/SR - ANNUAL PRINT COUNTY: FRANKLIN

DIR: B TOTAL LEN: 26.644 MI. DIST: 08-3 SR: 11  
LEFT MUN: GREENE T RIGHT MUN: GREENE T

	108673 FT				109053 FT	1 0 00035 0 00 0304+67
					0440/0000	LENGTH(AH 1560 BK 2654)
GREENVILLE RD (T605)	0430/1169	==				
		==		0430/1087	FARM CREDIT DR (T710)	
		==		0430/0647	FARM CREDIT DR (T710)	
	106019 FT			106399 FT	1 0 00035 0 00 0278+13	
					SYCAMORE GROVE RD (T528)	
		==		0430/0000	LENGTH(AH 2654 BK 2705)	
		==		0420/1432	SUNSET BL (T575)	
		==		0420/0360	SUNSET BL (T575)	
1 0 00035 0 00 0251+08 103314 FT		==		103694 FT		
SUNSET PK		==		0420/0000	LENGTH(AH 2705 BK 2823)	
(SR0433 SEG 0010/0000)	0420/0000	==				
BRIM BL	0410/2325	==				
(TWP )		==				
JACKSON DR	0410/1575	==				
(T414)		==		0410/1435	TYLER DR (T586)	
		==		0410/0348	MONROE DR (TWP )	
1 0 00035 0 00 0221+99 100491 FT		==		100871 FT		
KENNEDY DR	0410/0000	==		0410/0000	LENGTH(AH 2823 BK 3841)	
(T406)		==				
SALEM RD	0400/3453	==				
(T529)		==		0400/2970	CORNERTOWN RD (T525)	
NORTH AV						

EXTRACT DATE: 11/25/2024 ROADWAY MANAGEMENT SYSTEM PAGE NUMBER: 13  
PRINT DATE: 11/26/2024 SLD COUNTY/SR - ANNUAL PRINT COUNTY: FRANKLIN

DIR: B TOTAL LEN: 26.644 MI. DIST: 08-3 SR: 11  
LEFT MUN: GREENE T RIGHT MUN: GREENE T

(T405)	0400/2148	==			
GRAND AV					
(T407)	0400/1825	==			
			==	0400/1428	MINNICH RD (T512)
	096650 FT			097030 FT	1 0 00035 0 00 0183+58 HARE DR (T503)
			==	5 0400/0000	LENGTH(AH 3841 BK 2587)
NORTHWOOD MHP DR (PRDR)	0390/1771	POE		0390/1771	(APRA) NORTHWOOD MHP DR RED BRIDGE MHP DR (PRDR)
				0390/1729	BMSBN 28/0011/0390/1600 1 0 00035 0 00 0174+66 CONOCO CHEAGUE CREEK
				0390/1597	BMSBG 28/0011/0390/1600 (APRA) GERALDINE L RIFE RED BRIDGE MHP DR (PRDR)
NO NAME (TWP)	0390/1364	==		0390/1474	
			==	0390/0852	BAYBERRY DR (T718)
	094063 FT			094443 FT	1 0 00035 0 00 0157+71 NC NORLAND AV CHANCELLOR DR (T515)
SILOAM RD (T515)	0390/0000	==	==	5 0390/0000	LENGTH(AH 2587 BK 1681)
			==	0380/0710	ROLAND AV (T422)
			==	0380/0472	HORST AV (T505)
	092382 FT		==	092762 FT	1 0 00035 0 00 0141+44 NC PHILADELPHIA AV HUDSON AV (TWP)
					GREENE CHAMBERSBURG B
			==	5 0380/0000	LENGTH(AH 1681 BK 3397)
			==	0370/3035	OHIO AV (BORO)
PENN HALL DR (PRDR)	0370/2642	==			

EXTRACT DATE: 11/25/2024 ROADWAY MANAGEMENT SYSTEM PAGE NUMBER: 12  
PRINT DATE: 11/26/2024 SLD COUNTY/SR - ANNUAL PRINT COUNTY: FRANKLIN

DIR: B TOTAL LEN: 26.644 MI. DIST: 08-3 SR: 11  
LEFT MUN: CHAMBERSBURG B RIGHT MUN: CHAMBERSBURG B

	==	0370/2082	UNNAMED AL (BORO) EDGAR AV (BORO)
		NC NO	NORLAND AV NORLAND AV
	W	0370/1872	(BORO) RAMSEY AV
	==	0370/1506	(BORO) PARK AV
	==	0370/1110	(BORO)
			COLLEGE AV (SR1004 SEG 0010/0000)
		NC ED	EDGAR AV (BORO)
088985 FT	W	0370/0504	(BORO)
		089365 FT	1 0 00035 0 00 0107+47
		NC CO	COLLEGE AV
	S	0370/0000	LENGTH(AH 3397 BK 2405) KENWOOD RD
	==	0360/2195	(BORO)
UNNAMED AL (BORO)			
0360/1815	==		
	==	0360/1089	PRIVATE DR (BORO)
UNNAMED AL (BORO)			
0360/1031	==		
	==	0360/0593	VINE ST (BORO)
	==	0360/0358	UNNAMED AL (BORO)
			COMMERCE ST (BORO)
COMMERCE ST (SR4010 SEG 0260/0396)	00 00	0360/0109	
086580 FT	==	086960 FT	1 0 00035 0 00 0083+67
		NC PH	ILADELPHIA AV
	S	0360/0000	MFC BEGIN = B LENGTH(AH 2405 BK 2775)
	==	0350/2668	TO 0011/0351 SH (CONN)
	==	0350/2488	BROAD ST (BORO)
	==	0350/2122	GRANT ST (BORO)
	==	0350/2051	LC TO GRANT ST (CONN)
		0350/1561	BMSSEN 28/0011/0350/1532



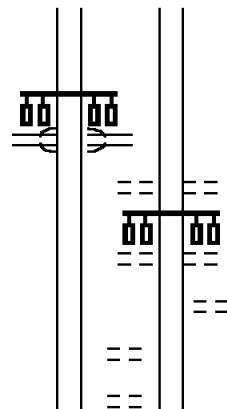
DIR: B TOTAL LEN: 26.644 MI. DIST: 08-3 SR: 11  
LEFT MUN: CHAMBERSBURG B RIGHT MUN: CHAMBERSBURG B

EXTRACT DATE: 11/25/2024 ROADWAY MANAGEMENT SYSTEM PAGE NUMBER: 10  
PRINT DATE: 11/26/2024 SLD COUNTY/SR - ANNUAL PRINT COUNTY: FRANKLIN

DIR: B TOTAL LEN: 26.644 MI. DIST: 08-3 SR: 11  
LEFT MUN: CHAMBERSBURG B RIGHT MUN: CHAMBERSBURG B

CHAMBERSBURG - MAIN ST  
(BORO)  
LINCOLNWAY W  
(SR0030 SEG 0390/0000)  
(SR0030 SEG 0391/0000)

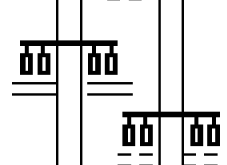
0341/1190



0340/1937 LIBERTY ST  
(BORO)  
CATHERINE ST  
(BORO)  
0340/1611  
0340/1307 UNNAMED AL  
(BORO)  
SOUTH ST  
(BORO)  
0340/1017 UNNAMED AL  
(BORO)  
0340/0650 (BORO)

QUEEN ST  
(SR0030 SEG 0391/0000)  
(SR0030 SEG 0390/0000)

0341/0598



0340/0380 MCKINLEY ST  
081065 FT (BORO)  
2 0 28095 0 00 0000+00  
GARFIELD ST  
(BORO)  
NC SECOND ST  
WAYNE HW  
(SR0316 SEG 0360/0946)  
0340/0000 LENGTH(AH 3120 BK 0587)

1 0 00035 0 00 0048+34 083025 FT  
WASHINGTON ST  
(BORO)

LENGTH(AH 2332 BK 2521) 0341/0000  
UNNAMED AL  
(BORO) 0331/2216  
LIBERTY ST  
(BORO) 0331/1926

CATHERINE ST  
(BORO) 0331/1608  
UNNAMED AL  
(BORO) 0331/1309  
SOUTH ST  
(BORO) 0331/1007  
GILBERT AV  
(BORO) 0331/0656

UNNAMED AL  
(BORO)

0330/0431 UNNAMED AL  
(BORO)

DIR: B TOTAL LEN: 26.644 MI. DIST: 08-3 SR: 11  
LEFT MUN: CHAMBERSBURG B RIGHT MUN: CHAMBERSBURG B

EXTRACT DATE: 11/25/2024 ROADWAY MANAGEMENT SYSTEM PAGE NUMBER: 8  
PRINT DATE: 11/26/2024 SLD COUNTY/SR - ANNUAL PRINT COUNTY: FRANKLIN

DIR: B TOTAL LEN: 26.644 MI. DIST: 08-3 SR: 11  
LEFT MUN: GUILFORD T RIGHT MUN: GUILFORD T

LOOP RD (T456)	0290/0991	==	==	0290/0991	KRINER RD (T489)
	071066 FT			071040 FT	1 0 00036 0 02 0710+38
				5 0290/0000	LENGTH(AH 2203 BK 2531)
NITTERHOUSE CONCRETE (PRDR)	0280/1361	POI		0280/1361	(APRA) NITTERHOUSE CONC
					TRCONOCOCHEA
				0280/1139	STRUCTURE LENGTH 12 FT
					BMSID 28/0011/0280/1139
LOOP RD (T456)	0280/0607			0280/0607	GUILFORD SPRINGS RD
	068535 FT				(T467)
				068509 FT	1 0 00036 0 02 0685+07
				5 0280/0000	LENGTH(AH 2531 BK 3465)
	065070 FT			065044 FT	1 0 00036 0 02 0650+42
				5 0270/0000	LENGTH(AH 3465 BK 1708)
				0260/0836	LIGHTHOUSE RD
	063362 FT				(T425)
				063336 FT	1 0 00036 0 02 0633+34
				5 0260/0000	LENGTH(AH 1708 BK 2815)
CUSTOM VEHICLE SOLUTION (PRDR)	0250/2150	POI		0250/2150	(APRA) CUSTOM VEHICLE S
	060547 FT			060521 FT	1 0 00036 0 02 0605+19
				5 0250/0000	LENGTH(AH 2815 BK 1878)

EXTRACT DATE: 11/25/2024 ROADWAY MANAGEMENT SYSTEM PAGE NUMBER: 7  
PRINT DATE: 11/26/2024 SLD COUNTY/SR - ANNUAL PRINT COUNTY: FRANKLIN

DIR: B TOTAL LEN: 26.644 MI. DIST: 08-3 SR: 11  
LEFT MUN: GUILFORD T RIGHT MUN: GUILFORD T

SOCIAL ISLAND RD  
(SR3012 SEG 0130/1916) 0240/0793

1 0 00036 0 02 0586+41 058669 FT  
MILLER RD  
(T455) 0240/0000

STATLER RD  
(T454) 0230/0969

056215 FT

1 0 00036 0 02 0540+41 054068 FT  
FREDERICKS MILL RD  
(T661) 0220/0000

HIGHLAND DR  
(T405) 0210/1294

050832 FT

FEASTER RD  
(T659) 0210/0000

0240/0725 OVERCASH RD  
(T455)

058643 FT

5 0240/0000 LENGTH(AH 1878 BK 2454)

0230/0969 ALLEMAN RD  
(T452)

056189 FT 1 0 00036 0 02 0561+63  
5 0230/0000 LENGTH(AH 2454 BK 2147)  
MAIN ST  
(T659) 0220/2122

0220/1210 SWAMP FOX RD  
(SR0914 SEG 0010/0000)

054042 FT MYERS ST  
(T431)  
5 0220/0000 LENGTH(AH 2147 BK 3236)

0210/2442 COLORADO ST  
(T511)

050806 FT 1 0 00036 0 02 0508+05  
(APRA) SCHAFFS MOBILE H  
MAIN ST  
(T659)

5 0210/0000 LENGTH(AH 3236 BK 3809)  
TRIB CONOCOCHEAQUE CREE  
STRUCTURE LENGTH 8 FT  
BMSID 28/0011/0200/3573

EXTRACT DATE: 11/25/2024 ROADWAY MANAGEMENT SYSTEM PAGE NUMBER: 6  
PRINT DATE: 11/26/2024 SLD COUNTY/SR - ANNUAL PRINT COUNTY: FRANKLIN

DIR: B TOTAL LEN: 26.644 MI. DIST: 08-3 SR: 11  
LEFT MUN: GUILFORD T RIGHT MUN: GUILFORD T

			==	0200/1605	SLOTHOUR RD (T457)
			--	0200/1593	GUILFORD ANTRIM T
047023 FT				046997 FT	1 0 00036 0 02 0469+96
				0200/0000	LENGTH(AH 3809 BK 3243)
043780 FT				043754 FT	1 0 00036 0 02 0437+63
					KAUFFMAN RD
					(SR2016 SEG 0030/0000)
				0190/0000	LENGTH(AH 3243 BK 3671)
SMITTY'S MOBILE HOMES (PRDR)	0180/0928	POI		0180/0928	(APRA) ANTRIM HOMES INC
				0180/0528	BMSSEN 28/0011/0180/0529
					1 0 00036 0 02 0400+77
					TR.MUDDY RUN
040109 FT				0180/0508	BMSBG 28/0011/0180/0529
				040083 FT	1 0 00036 0 02 0400+77
				0180/0000	LENGTH(AH 3671 BK 2812)

EXTRACT DATE: 11/25/2024 ROADWAY MANAGEMENT SYSTEM PAGE NUMBER: 5  
PRINT DATE: 11/26/2024 SLD COUNTY/SR - ANNUAL PRINT COUNTY: FRANKLIN

DIR: B TOTAL LEN: 26.644 MI. DIST: 08-3 SR: 11  
LEFT MUN: ANTRIM T RIGHT MUN: ANTRIM T

SHINHAM RD  
(T424)

0170/0126  
037297 FT



==

0170/0273 MUDDY RUN  
STRUCTURE LENGTH 14 FT  
BMSID 28/0011/0170/0273

037271 FT 1 0 00036 0 02 0372+65  
MEYERS RD  
(T437)


==

5 0170/0000 LENGTH(AH 2812 BK 2306)

FRANK RD  
(T653)

0160/0936

==



034991 FT

0160/0739 TR. MUDDY RUN  
STRUCTURE LENGTH 11 FT  
BMSID 28/0011/0160/0739

034965 FT 1 0 00036 0 02 0349+59  
5 0160/0000 LENGTH(AH 2306 BK 2441)

BRIAN DR  
(T453)

0150/1082

==

032550 FT

032524 FT 1 0 00036 0 01 0325+18  
MASON RD  
(T439)

==

5 0150/0000 LENGTH(AH 2441 BK 2466)

CRAIG RD  
(T439)

0140/2158

==



0140/1663 BMS EN 28/0011/0140/1647  
1 0 00036 0 01 0317+07  
TRIB MUDDY RUN

0140/1647 BMS BG 28/0011/0140/1647

030084 FT

030058 FT 1 0 00036 0 01 0300+52  
NC MOLLY PITCHER HW  
ANTRIM

5 0140/0000 GREENCASTLE B  
LENGTH(AH 2466 BK 3367)

POI

(APRA) FOREMOST INDUST

EXTRACT DATE: 11/25/2024 ROADWAY MANAGEMENT SYSTEM PAGE NUMBER: 4  
PRINT DATE: 11/26/2024 SLD COUNTY/SR - ANNUAL PRINT COUNTY: FRANKLIN

DIR: B TOTAL LEN: 26.644 MI. DIST: 08-3 SR: 11  
LEFT MUN: GREENCASTLE B RIGHT MUN: GREENCASTLE B

WILLIAMSON RD  
(SR3002 SEG 0190/1968) 0130/0528  
FROM 3002/0190 SH 0130/0475  
(CONN)

026717 FT

MADISON ST  
(BORO) 0120/1115

BUCHANAN TR  
(SR0016 SEG 0360/0000) 0120/0554

025582 FT

NOVA DR  
(BORO) 0110/0064  
024177 FT

CATHARINE ST  
(BORO) 0105/1684  
WILLIAMSPORT PK  
(SR9107 SEG 0010/0000) 0105/1450  
WILLIAMSPORT PK  
(SR3001 SEG 0093/0348) 0105/1274  
WILLIAMSPORT PK  
(SR3001 SEG 0092/0138) 0105/1221

FROM 3001/0090 SH

0130/2027 WALTER AV  
(BORO)

0130/0096 LC FROM MADISON ST  
026691 FT (CONN)  
1 0 00036 0 01 0266+85  
MADISON ST  
(TBC)

5 0130/0000 LENGTH(AH 3367 BK 1135)

0120/0848 PINE LN  
(BORO)  
BALTIMORE ST  
0120/0554 (SR0016 SEG 0360/0000)  
SPRUCE LN  
(BORO)  
0120/0281 1 0 00036 0 01 0255+64  
025556 FT FRANKLIN ST  
(BORO)

5 0120/0000 LENGTH(AH 1135 BK 1405)

024151 FT 1 0 00036 0 01 0241+67  
MFC BEGIN = D

5 0110/0000 LENGTH(AH 1405 BK 2255)

0104/1225 TO 3001/0093 SH  
(CONN)  
WILLIAMSPORT PK  
(SR3001 SEG 0092/0138)



Stationing	Location	Notes
0105/1014	GREENCASTLE	
0105/0645	ANTRIM T	
0105/0641	NORFOLK SOUTHERN OVERPASS IS RR X-ING	
0105/0405	CARLISLE ST (SR3001 SEG 0100/0000)	
0105/0000	NC ANTRIM WY	
0105/0000	MFC BEGIN = D	
0105/0000	LENGTH(AH 2281 BK 0785)	
0104/0667	NORFOLK SOUTHERN OVERPASS IS RR X-ING	
0104/0511	FROM 3001/0100 SH (CONN)	
0104/0426	GREENCASTLE ANTRIM T	
0104/0400	CARLISLE ST (SR3001 SEG 0100/0000)	
0104/0252	TO 3001/0100 SH (CONN)	
0104/0000	NC ANTRIM WY	
0104/0000	MFC BEGIN = D	
0104/0000	LENGTH(AH 2255 BK 0785)	
0100/0776	(AAR 535176P) #TRKS 01	
0100/0619	BMSBN 28/0011/0100/0582	
0100/0605	1 0 00036 0 01 0217+16	
0100/0605	TRIB CONCOCH	
0100/0605	BMSBG 28/0011/0100/0582	
021111 FT		
0100/0000	1 0 00036 0 01 0211+27	
0100/0000	LENGTH(AH 0785 BK 2668)	
0090/1261	WASHINGTON ST (SR2001 SEG 0012/0000)	
0090/0727	WASHINGTON ST (SR9105 SEG 0010/0000)	
0090/0727	CONN FROM SR0011 TO 200 (SR9105 SEG 0010/0000)	
018443 FT		
0090/0000	1 0 00036 0 01 0184+59	
0080/2676	LENGTH(AH 2668 BK 3040)	
0080/2659	BMSBN 28/0011/0080/2659	
0080/2659	1 0 00036 0 01 0180+58	
0080/2659	DRAINAGE DITCH	
0080/2659	BMSBG 28/0011/0080/2659	
0080/1386	COMMERCE AV (T419)	
0080/1386		
015403 FT		
015403 FT	1 0 00036 0 01 0154+19	

EXTRACT DATE: 11/25/2024 ROADWAY MANAGEMENT SYSTEM PAGE NUMBER: 2  
PRINT DATE: 11/26/2024 SLD COUNTY/SR - ANNUAL PRINT COUNTY: FRANKLIN

DIR: B TOTAL LEN: 26.644 MI. DIST: 08-3 SR: 11  
LEFT MUN: ANTRIM T RIGHT MUN: ANTRIM T

LC TO ANTRIM COMMONS DR  
(CONN) 0070/0086  
013903 FT

ANTRIM COMMONS DR  
(TWP ) 0070/0000  
RAMP E RD  
(SR8003 SEG 0250/0000) 0060/1855

1 0 00036 0 00 0117+44 011680 FT  
RAMP C-1 RD  
(SR8003 SEG 0020/0000) 0060/0000

FROM 8003/0010 SH  
(CONN) 0050/2601

EXECUTIVE BL  
(PRDR) 0050/1491

1 0 00036 0 00 0088+79 008857 FT  
MILNOR RD  
(SR3006 SEG 0040/1619) 0050/0000  
PRDR-EXECUTIVE BL  
(PRDR) 0040/1491

006943 FT

POE

5 0080/0000 LENGTH(AH 3040 BK 1500)  
(APRA) GREEN GROVE TRAIL  
0070/1041 GREEN GROVE TRAILER CT  
(PRDR)

FROM 8003/0500 SH  
(CONN)  
1 0 00036 0 00 0138+57  
RAMP F RD  
5 0070/0000 (SR8003 SEG 0500/0576)  
LENGTH(AH 1500 BK 2223)

0060/1186 BMS EN 28/0011/0060/0879  
1 0 00036 0 00 0126+00  
I-81  
0060/0912 BMS BG 28/0011/0060/0879  
RAMP D RD  
0060/0318 (SR8003 SEG 0750/0000)  
011680 FT  
5 0060/0000 MFC BEGIN = D  
LENGTH(AH 2223 BK 2823)  
RAMP C RD  
(SR8003 SEG 0010/0731)

0050/2715

0050/2371 PINE DR  
(T364)  
0050/1803 PENSINGER RD  
(T381)

0050/1197 MOBILE HOME PK  
(PRDR)

008857 FT SARAH SUSAN LN  
(PRDR)  
5 0050/0000 LENGTH(AH 2823 BK 1914)

0040/1129 GREENVIEW DR  
(T363)

0040/0357 GREENVIEW DR  
(T363)  
006943 FT 1 0 00036 0 00 0069+43

DIR: B	TOTAL LEN: 26.644 MI.	DIST: 08-3	SR: 11
LEFT MUN: ANTRIM T		RIGHT MUN: ANTRIM T	
		0040/0000 LENGTH(AH 1914 BK 1996)	
004947 FT		004947 FT 1 0 00036 0 00 0049+47	
		NC MOLLY PITCHER HW	
		0030/0000 LENGTH(AH 1996 BK 2796)	
HYKES RD		E HYKES RD	
(T351)	0020/1578 ==	(T315)	0020/1578
002151 FT		002151 FT 1 0 00036 0 00 0021+51	
		PROSPECT AV	
		(T338)	
		0020/0000 LENGTH(AH 2796 BK 2151)	
		UNKNOWN AL	
		0010/1728 (TWP)	
UNNAMED AL	0010/1602 ==		
(TWP)			
		LOCUST ST	
		(T336)	
		HADE ST	
		(T332)	
		UNNAMED AL	
		(TWP)	
		HADE ST	
		(T332)	
EST RD	0010/0554 ==	EAST AV	
(T333)		(SR2004 SEG 0010/0000)	
		UNNAMED AL	
		0010/0324 (TWP)	
00163/0060 SH	0010/0196 ==		
(CONN)			
		MASON DIXON ST	
		(T334)	
MASON DIXON RD	0010/0086 ==		
(SR0163 SEG 0060/2509)			
		000000 FT 1 0 00036 0 00 0000+00	
		NC PENNSYLVANIA AV	
		INTER-BK MARYLAND STATE LINE	
		(STBD)	
		MFC BEGIN = B	
		0010/0000 LENGTH(AH 2151 BK 0000)	