

Straight Line Diagram

(Including Drain Pipes)

Lebanon

38

January 2025

This document was produced by the Pennsylvania Department of Transportation (PENNDOT) as an internal management tool for State maintained highways and is not to be used for other purposes. The printed information was compiled from the Department's computerized Roadway Management System (RMS) and is subject to change without notice. Use of any or all of the printed information for purposes other than those intended by the Department may not satisfy other accuracy and completeness requirements and the Department does not warrant that such printed information is accurate or complete.

ROADWAY MANAGEMENT SYSTEM INDEX FOR SR'S LOCATED IN THE COUNTY OF LEBANON

SR	BGN	PAGE	END	PAGE	SR	BGN	PAGE	END	PAGE	SR	BGN	PAGE	END	PAGE
00222		1		18	2019		237		240	8008		347		347
00722		19		33	2021		241		242	8010		348		348
0078		34		45	2023		243		244	8012		349		349
0081		46		59	2501		245		245	8014		350		350
0117		60		69	3001		246		247	8016		351		351
0241		70		77	3002		248		249	8018		352		352
0322		78		88	3003		250		251	9402		353		353
0341		89		91	3004		252		252					
0343		92		97	3005		253		254					
0419		98		108	3007		255		256					
0422	109			125	3009		257		258					
0443	126			134	3011		259		260					
0501	135			142	3013		261		262					
0645	143			145	3015		263		265					
0897	146			153	3017		266		267					
0934	154			161	3019		268		270					
1002	162			162	3021		271		271					
1003	163			167	3023		272		273					
1004	168			168	3025		274		274					
1005	169			169	3027		275		275					
1006	170			170	4001		276		277					
1007	171			173	4002		278		279					
1008	174			177	4003		280		280					
1009	178			179	4004		281		282					
1010	180			181	4005		283		285					
1011	182			187	4006		286		288					
1012	188			188	4007		289		292					
1013	189			190	4008		293		297					
1014	191			194	4009		298		298					
1015	195			196	4010		299		301					
1016	197			197	4011		302		306					
1018	198			198	4012		307		307					
1020	199			202	4013		308		312					
1022	203			203	4014		313		315					
2001	204			206	4017		316		317					
2002	207			208	4018		318		319					
2003	209			211	4019		320		321					
2004	212			213	4020		322		327					
2005	214			216	4021		328		328					
2006	217			219	4022		329		330					
2007	220			220	4023		331		331					
2008	221			223	4024		332		332					
2009	224			224	4025		333		337					
2010	225			225	4026		338		338					
2011	226			228	4027		339		339					
2012	229			230	4029		340		340					
2013	231			231	4031		341		341					
2014	232			232	8002		342		342					
2015	233			234	8004		343		344					
2017	235			236	8006		345		346					



December 30, 2024

Pennsylvania State Roads - Straight Line Diagrams

Contained within this document are the 2025 Pennsylvania Straight Line Diagrams (SLDs) for State Routes by county within a particular PennDOT district. At the end of each year, PennDOT takes a snapshot of its current SLD database and creates PDF files from the SLD snapshot. The SLDs are a graphical representation of State Routes (SRs) that PennDOT maintains. The information shown on the SLD is generated from data found in PennDOT's Roadway Management System (RMS) database. The data from RMS is constantly being updated to match actual roadway inventory data found on Pennsylvania's state highways. PennDOT's SR system is explained briefly in this document along with symbol definitions for each type of roadway feature or attribute found on the SLD. This PDF version of the SLD contains an individual county list of all state roads found in that county. The SRs found on the list are linked to the actual pages that show the individual SLDs. To find an SLD for a particular road that you want, simply point to that road on the SR index list and click on it to jump to the beginning page of that SLD.

If you have any questions or comments concerning information found in this document, please contact Ty Reed, Chief, Roadway Inventory and Testing Unit, Asset Management Division, Bureau of Operations, by calling (717) 787-7294.

Additional information on state owned highways is available from your local PENNDOT Engineering District Office, RMS Unit, RMS Coordinator.

Straight Line Diagram Disclaimer: This document is for informational purposes only and may be viewed by anyone. No part of the information contained in this document may be altered or redistributed without prior written consent of PENNDOT. Straight Line Diagram information is provided "as is" without warranty of any kind, either expressed or implied. This information could include technical inaccuracies or errors of omission. Changes may be made periodically to the information herein.

Copyright © 2024 by the Commonwealth of Pennsylvania. All rights reserved.



Asset Management Division

Mission Statement

To protect and preserve Pennsylvania's infrastructure by providing meaningful, timely, and accurate pavement and roadway management, design, standards, strategies, inventory and condition, as well as fair, consistent and efficient application of Commonwealth laws and regulations.

CUSTOMER SERVICE RATING FORM

Straight Line Diagram (SLD) – Customer Service Rating

As means to improve customer service, we would like you to rate the product/ service you have received, by circling a "grade" from "A" (excellent) to "E" (fail).

A **B** **C** **D** **E**

If your rating is not an "A," please let us know what we could do better.

Name and Organization (optional)

Thank You.

(Fold along line, and tape or staple together before mailing)

(Cut along dashed line)

Bureau of Operations
Asset Management Division – PennDOT Annex
907 Elmerton Avenue
Harrisburg, PA 17110
ATTN: Ty Reed

PENNSYLVANIA DEPARTMENT OF TRANSPORTATION

Bureau of Operations, Asset Management Division

Location Referencing System (LRS) – Definitions, Uses & Testing

The Department's LRS, implemented in 1987, is the mechanism to designate the State highway network, to define roadway lengths, locations, and route connectivity, and to serve as the basis for the collection, storage, and integration of roadway information.

An LRS key is a unique series of numbers that identifies the location of each point or feature along a State route. The fourteen digit number is an integral part of the Roadway Management System (RMS) where roadway data is stored. 07/4016/0100/0857 is an example of an LRS key, which identifies County (CO) = 07, State Route (SR) = 4016, Segment (SEG) = 0100, and Offset = 0857.

County (CO)

Each of Pennsylvania's sixty-seven counties is identified by a number.

Name	#	Name	#	Name	#	Name	#
Adams	1	Clinton	18	Lackawanna	35	Potter	52
Allegheny	2	Columbia	19	Lancaster	36	Schuylkill	53
Armstrong	3	Crawford	20	Lawrence	37	Snyder	54
Beaver	4	Cumberland	21	Lebanon	38	Somerset	55
Bedford	5	Dauphin	22	Lehigh	39	Sullivan	56
Berks	6	Delaware	23	Luzerne	40	Susquehanna	57
Blair	7	Elk	24	Lycoming	41	Tioga	58
Bradford	8	Erie	25	McKean	42	Union	59
Bucks	9	Fayette	26	Mercer	43	Venango	60
Butler	10	Forest	27	Mifflin	44	Warren	61
Cambria	11	Franklin	28	Monroe	45	Washington	62
Cameron	12	Fulton	29	Montgomery	46	Wayne	63
Carbon	13	Greene	30	Montour	47	Westmoreland	64
Centre	14	Huntingdon	31	Northampton	48	Wyoming	65
Chester	15	Indiana	32	Northumberland	49	York	66
Clarion	16	Jefferson	33	Perry	50	Philadelphia	67
Clearfield	17	Juniata	34	Pike	51		

State Route (SR)

State Routes (SR's) are identified by four-digit numbers. SR numbers are assigned as follows:

- | | |
|--|-----------|
| 1. Traffic Routes: Routes designated as Interstates, US or PA Routes | 0001-0999 |
| 2. Quadrant Routes (Non-Traffic Routes) | 1001-4999 |
| 3. Relocated Traffic Routes | 6000-6999 |
| 4. Turned Back, Abandoned, or Null Routes | 7000-7999 |
| 5. Interchanges | 8001-8999 |
| 6. WYE's | 9101-9199 |
| 7. Rest Areas | 9201-9299 |
| 8. Truck Escape Ramps | 9301-9399 |
| 9. Others | 9401-9499 |
| 10. Park and Rides | 9501-9599 |

Even/Odd Convention: Even numbers are typically given to SR's in the East/West direction, and odd numbers to SR's that run North/South. This convention applies to Interstate Routes (except those that are Beltways or Spurs), and Quadrant Routes. This convention may or may not apply to PA or US Traffic Routes.

Hierarchy: If two or more traffic routes occupy the same section of roadway, the SR number is based on the "higher" type route, according to the following hierarchy. If the traffic routes are the same hierarchy class, then the SR number is assigned the lower numbered traffic route (Figure 1).

- Interstates
- U.S. Routes
- PA Routes
- Quadrant Routes

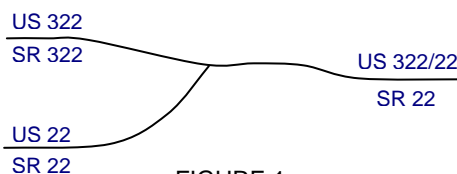


FIGURE 1

Other Numbering Conventions:

1. The first digit of a quadrant route is based on which quadrant of the county the route is located, as shown in the following diagram (Figure 2).
2. The last three digits of a Relocated Traffic Route are the same as the Traffic Route that was relocated.
3. Interchanges are numbered sequentially. Odd numbers are given to interchanges along SR's in the North/South direction; even numbers are given to interchanges along SR's in the East/West direction (Figure 3).
4. WYE's are given odd numbers if the connecting SR is odd numbered, and even numbers if the connecting SR is even numbered.
5. Rest Areas or Truck Escape Ramps are given odd numbers if they connect to the Southbound or Westbound side of an SR, and even numbers if they connect to the Northbound or Eastbound side.

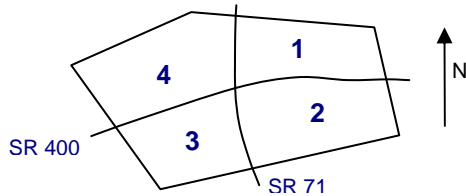


FIGURE 2

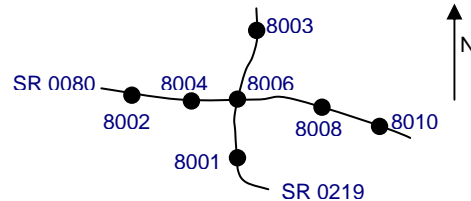


FIGURE 3

Segment (SEG)

State routes are divided into segments, which are approximately one-half mile long, and are identified by a four-digit number. Segment begin and end points are placed at physical features where possible. Segment numbers increase in the North or East direction, and typically by 10's (Figure 4). Segments are even numbered on undivided roadways, and in the Northbound or Eastbound direction of divided roadways. Segments are odd numbered in the Southbound or Westbound direction of divided roadways (Figure 5). Interstate segments are associated with the mile posts (Figure 6).

Undivided Roadways

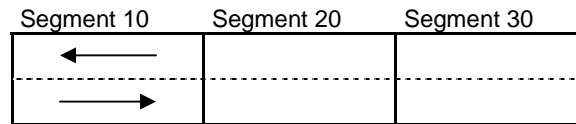


FIGURE 4

Divided Roadways

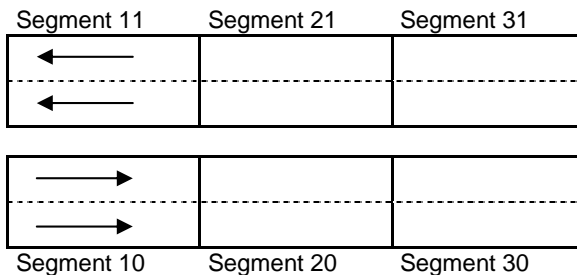


FIGURE 5

Interstate Roadways

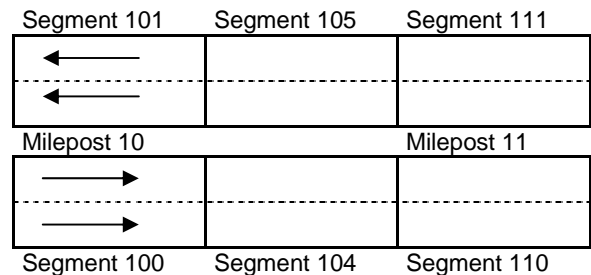


FIGURE 6

Turned Back, Abandoned, and Null Segments are given numbers in the range of 7000-7999. For two coinciding State routes, the route with "lower" hierarchy is "nulled."

Segment numbering restarts on Traffic Routes at County boundaries, except Interstates (Figure 7).

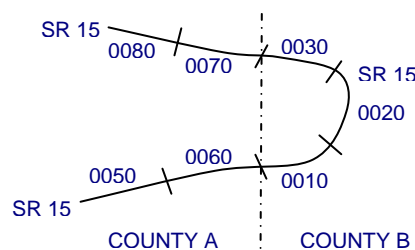


FIGURE 7

Offset

The offset, a subdivision of the segment, is the distance (in feet) from the beginning of the segment, expressed as a four-digit number. Offsets are measured in the increasing segment direction.

Segment Markers

Segment markers, which allow for easy identification of the LRS location on the State highway system, indicate the State route and segment number at the point that each segment is entered. If the beginning of a segment occurs at a physical feature, then the point of reference is at the physical feature and not the sign. At intersections, signs are used to identify beginning or ending State routes or segments.



Users of the LRS

Locations of all intersections, structures, and other points of interest are field verified and inventoried in the RMS. This information can be displayed on Straight Line Diagrams (SLD's) which can be viewed in the RMS, or hardcopy form. SLD books are refreshed and printed annually for distribution to the Department's District and County offices, as well as too many external entities.

A list of those within the Department that use the LRS to identify locations in the RMS and in the field includes personnel from the following organizations: Pavement Testing, County Maintenance, Traffic, Design, Surveys, Construction, Bridge, Permits, Crash Review, Planning and Programming, Posted & Bonded Roads, Tort Liability, and Emergency Management.

Users outside the Department include: County & Municipal governments, County 911, Planning Commissions, Federal Highway Administration, State & Local Police, Local Emergency Management, Delivery Services (UPS, Fed Ex, etc.), Fire Departments, Utility Companies, Contractors, and Consultants.

Without segment markers located in the field, all of these users would have to rely solely on the SLD, which would be extremely cumbersome at best and impossible for some.

Verification, QA & QC

In order to assure that LRS information is indicated properly in the RMS, on SLD's, and in the field, LRS Quality Assurance (QA) and Quality Commitment (QC) programs are performed each year. The Bureau of Operations, Asset Management Division, Roadway Inventory & Testing Unit (RITU) performs all Statewide QC testing. Field verification and QA is also performed by RITS, except in Engineering Districts 2-0, 11-0, and 12-0, where it is done "in-house." Each Engineering District is responsible for its own LRS completeness and maintenance with respect to the RMS.









































Twenty percent of each county is field tested annually as part of the QA program, and five percent of each county is tested for the annual QC program. The goal of the QC program is to maintain at least 90% accuracy between the RMS and the actual field locations of highway features. Annual QC ratings are developed and reported to the Engineering Districts.

Field testing is performed by two-person teams (a permanent employee that operates the test, and a temporary employee that drives the device) with the use of vans equipped with an on-board computer and a Data Measurement Subsystem. Testing is typically performed during the months of April through November.

Vehicle location and roadway features are displayed on the van's computer screen in SLD format, and the software accepts operator inputs verifying or modifying roadway feature locations, as well as comments. Though the system can function at greater speed, test speeds are typically less than 25 mph to ensure accuracy.

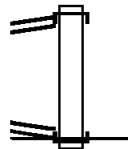
There are five categories of information that is verified and/or modified:

1. State Route Length
2. Segment Length
3. Roadway Geometry (lane count, pavement & shoulder types & widths)
4. Intersecting Feature Location (intersections & bridges)
5. Segment Marker Location

 SEGMENT MARKER	 AHEAD LEFT INTER STATE OWNED	 RAILROAD CROSSING	 INTERSTATE MILEPOST
 TURNBACK	 AHEAD LEFT INTER NON-STATE	 RAILROAD OVER-PASS	 MFC BEGIN
 NULL	 AHEAD RIGHT INTE STATE OWNED	 OVER-PASS	 MUNICIPAL BOUNDARY
 UNDIVIDED HIGHWAY	 AHEAD RIGHT INTE NON-STATE	 BRIDGE END	 VILLAGE BEGIN
 PHYSICALLY DIVIDED	 BACK LEFT INTER STATE OWNED	 BRIDGE BEGIN	AH - LENGTH FORWARD TO NEXT SEGMENT BEGIN BK - LENGTH BACK WARD TO PREVIOUS SEGMENT BEGIN
 PAINT DIVIDED	 BACK LEFT INTER NON-STATE	 TUNNEL	
 INTERSECTION AHEAD	 BACK RIGHT INTER STATE OWNED	 SIGN STRUCTURE	MFC - MAINTENANCE FUNCTIONAL CLASS A = INTERSTATE B = EXPRESSWAY AND/OR PRINCIPLE ARTERIAL C = MINOR ARTERIAL D = COLLECTOR E = LOCAL ACCESS F = INTERCHANGE RAMP
 INTERSECTION BACK	 BACK RIGHT INTER NON-STATE	 P3 BRIDGE	
 REFERENCE AHEAD/BACK	 T-LEFT INTERSEC STATE OWNED	 RETAINING WALL	
 DIVIDED CONNECTOR	 T-LEFT INTERSEC NON-STATE	 BRIDGE/CULVERT UNDER FILL	NULL AND TURNBACK SEGMENTS ARE DISPLAYED IN THE DEPARTMENT'S ROADWAY MANAGEMENT SYSTEM (RMS) AS 100 FEET IN LENGTH. ACTUAL SEGMENT AND SECTION LENGTHS MAY VARY SIGNIFICANTLY
 CROSS INTERSEC STATE OWNED	 T-RIGHT INTERSEC STATE OWNED	 PIPE (STAMPP)	
 CROSS INTERSEC NON-STATE	 T-RIGHT INTERSEC NON-STATE	 ROTARY INTERSEC	

EXTRACT DATE: 11/25/2024 ROADWAY MANAGEMENT SYSTEM PAGE NUMBER: 353
PRINT DATE: 11/26/2024 SLD COUNTY/SR - ANNUAL PRINT COUNTY: LEBANON
DIR: W TOTAL LEN: .026 MI. DIST: 08-8 SR: 9402
LEFT MUN: BETHEL T RIGHT MUN: BETHEL T

MAIN ST 000135 FT
(SR1020 SEG 0110/2014) 0010/0135
1 0 00000 0 00 0000+00 000000 FT
ALLENTOWN BL
(SR0022 SEG 0251/3145) 0010/0000

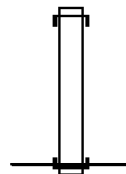


000135 FT
INTER-AHD MAIN ST
0010/0135 (SR1020 SEG 0110/2014)
NC SR 9402 SH
INTER-BK ALLENTOWN BL
000000 FT (SR0022 SEG 0251/3145)
MFC BEGIN = F
0010/0000 LENGTH(AH 0135 BK 0000)

EXTRACT DATE: 11/25/2024 ROADWAY MANAGEMENT SYSTEM PAGE NUMBER: 352
 PRINT DATE: 11/26/2024 SLD COUNTY/SR - ANNUAL PRINT COUNTY: LEBANON
 DIR: E TOTAL LEN: .089 MI. DIST: 08-8 SR: 8018
 LEFT MUN: WEST CORNWALL T RIGHT MUN: WEST CORNWALL T

000470 FT

000000 FT



000470 FT
 INTER-AHD HORSESHOE PK
 0750/0470 (SR0322 SEG 0200/2323)
 000000 FT 0 0 00000 0 00 0000+00
 NC RAMP B RD
 INTER-BK QUENTIN RD
 (SR0072 SEG 0030/1572)
 MFC BEGIN = F
 0750/0000 LENGTH(AH 0470 BK 0000)

EXTRACT DATE: 11/25/2024 ROADWAY MANAGEMENT SYSTEM PAGE NUMBER: 351
PRINT DATE: 11/26/2024 SLD COUNTY/SR - ANNUAL PRINT COUNTY: LEBANON

DIR: S TOTAL LEN: .666 MI. DIST: 08-8 SR: 8016
LEFT MUN: UNION TOWNSHIP T RIGHT MUN: UNION TOWNSHIP T

003518 FT

003518 FT
INTER-AHD AMERICAN LEGION MEM HW
0020/1601 (SR0081 SEG 0890/0131)

001917 FT

001917 FT 1 0 01045 0 00 0044+44
NC RAMP B RD
INTER-BK 78TH DIVISION HW
(SR0078 SEG 0005/1237)
S 0020/0000 LENGTH(AH 1601 BK 1917)

INTER-AHD 78TH DIVISION HW
0010/1917 (SR0078 SEG 0004/0583)

0010/1061 OP ID I-78 WB
38/0078/0003/2477
I-81 (NB)
0010/0980 OP ID 38/0081/0884/1376

000000 FT

000000 FT 1 0 01045 0 00 0000+00
NC RAMP C RD
INTER-BK AMERICAN LEGION MEM HW
(SR0081 SEG 0885/2309)
MFC BEGIN = F
S 0010/0000 LENGTH(AH 1917 BK 0000)

EXTRACT DATE: 11/25/2024 ROADWAY MANAGEMENT SYSTEM PAGE NUMBER: 350
PRINT DATE: 11/26/2024 SLD COUNTY/SR - ANNUAL PRINT COUNTY: LEBANON

DIR: W TOTAL LEN: .718 MI. DIST: 08-8 SR: 8014
LEFT MUN: BETHEL T RIGHT MUN: BETHEL T

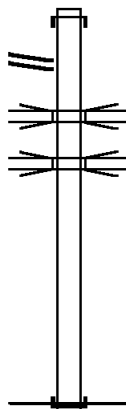
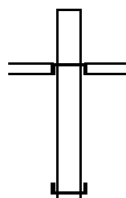
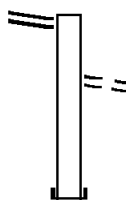
78TH DIVISION HW 003791 FT
(SR0078 SEG 0080/0340) 0750/0919

002872 FT

002576 FT

RAMP B-1 RD
(SR8014 SEG 0510/0000) 0500/2091

000000 FT



003791 FT

FROM 0022/0291 SH
0750/0537 (CONN)
002872 FT 1 0 01045 2 02 0000+00
NC RAMP A RD
INTER-BK ALLENTOWN BL
(SR0022 SEG 0291/2075)
0750/0000 LENGTH(AH 0919 BK 0296)

INTER-AHD HAMLIN RD
(TWP)
ALLENTOWN BL
0510/0296 (SR0022 SEG 0290/1524)
002576 FT 0 0 00000 0 00 0000+00
NC RAMP B-1 RD
INTER-BK RAMP B RD
(SR8014 SEG 0500/2091)
0510/0000 LENGTH(AH 0296 BK 2576)

INTER-AHD ALLENTOWN BL
0500/2576 (SR0022 SEG 0291/1272)

I-78 EB
0500/1878 OP ID 38/0078/0074/1711
I-78 WB
0500/1715 OP ID 38/0078/0075/1871

000000 FT 1 0 01045 2 04 0000+00
NC RAMP B RD
INTER-BK 78TH DIVISION HW
(SR0078 SEG 0081/1089)
MFC BEGIN = F
0500/0000 LENGTH(AH 2576 BK 0000)

EXTRACT DATE: 11/25/2024 ROADWAY MANAGEMENT SYSTEM PAGE NUMBER: 349
 PRINT DATE: 11/26/2024 SLD COUNTY/SR - ANNUAL PRINT COUNTY: LEBANON
 DIR: S TOTAL LEN: .365 MI. DIST: 08-8 SR: 8012
 LEFT MUN: BETHEL T RIGHT MUN: BETHEL T

001926 FT

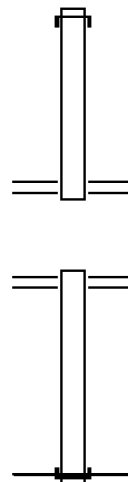
001926 FT
 INTER-AHD 78TH DIVISION HW
 0250/0973 (SR0078 SEG 0061/1168)

000953 FT

000953 FT 1 0 01045 2 00 0000+00
 NC RAMP C RD
 PINE GROVE ST
 (SR1007 SEG 0050/0164)
 0250/0000 LENGTH(AH 0973 BK 0953)

000000 FT

0010/0953 PINE GROVE ST
 (SR0343 SEG 0160/0308)
 000000 FT 1 0 01045 2 01 0000+00
 NC RAMP D RD
 INTER-BK 78TH DIVISION HW
 (SR0078 SEG 0060/0988)
 MFC BEGIN = F
 0010/0000 LENGTH(AH 0953 BK 0000)



EXTRACT DATE: 11/25/2024 ROADWAY MANAGEMENT SYSTEM PAGE NUMBER: 348
PRINT DATE: 11/26/2024 SLD COUNTY/SR - ANNUAL PRINT COUNTY: LEBANON

DIR: W TOTAL LEN: .612 MI. DIST: 08-8 SR: 8010
LEFT MUN: CORNWALL B RIGHT MUN: CORNWALL B

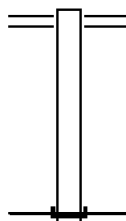
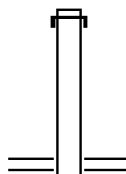
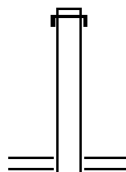
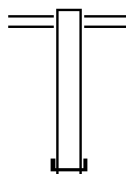
003233 FT

002520 FT

001798 FT

000904 FT

000000 FT



003233 FT IRON MASTER RD
0760/0713 (SR0117 SEG 0010/1591)
002520 FT 1 0 01014 2 01 0000+00
NC RAMP D RD
INTER-BK HORSESHOE PK
(SR0322 SEG 0190/0478)
S 0760/0000 LENGTH(AH 0713 BK 0722)

INTER-AHD HORSESHOE PK
0750/0722 (SR0322 SEG 0190/0574)
001798 FT 1 0 01014 2 03 0066+00
NC RAMP C RD
IRON MASTER RD
(SR0117 SEG 0010/1591)
S 0750/0000 LENGTH(AH 0722 BK 0894)

INTER-AHD HORSESHOE PK
0510/0894 (SR0322 SEG 0191/0590)
000904 FT 1 0 01014 2 00 0000+00
NC RAMP B RD
IRON MASTER RD
(SR0117 SEG 0010/0091)
S 0510/0000 LENGTH(AH 0894 BK 0904)

0500/0904 IRON MASTER RD
(SR0117 SEG 0010/0091)
000000 FT 1 0 01014 2 02 0076+01
NC RAMP A RD
INTER-BK HORSESHOE PK
(SR0322 SEG 0191/0704)
MFC BEGIN = F
S 0500/0000 LENGTH(AH 0904 BK 0000)

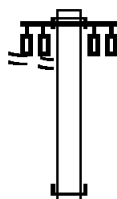
EXTRACT DATE: 11/25/2024 ROADWAY MANAGEMENT SYSTEM PAGE NUMBER: 347
PRINT DATE: 11/26/2024 SLD COUNTY/SR - ANNUAL PRINT COUNTY: LEBANON

DIR: W TOTAL LEN: .792 MI. DIST: 08-8 SR: 8008
LEFT MUN: UNION TOWNSHIP T RIGHT MUN: UNION TOWNSHIP T

TO 4020/0110 SH
(CONN)

004182 FT

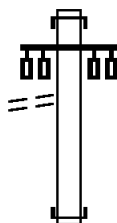
0760/0463
003496 FT



004182 FT
INTER-AHD FISHER AV
0760/0686 (SR4020 SEG 0111/1940)
0760/0463
003496 FT 1 0 01005 2 08 0000+00
NC RAMP A RD
INTER-BK AMERICAN LEGION MEM HW
(SR0081 SEG 0900/2498)
5 0760/0000 LENGTH(AH 0686 BK 0941)

FROM 4020/0110 SH
(CONN)

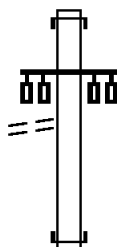
0750/0293
002555 FT



INTER-AHD AMERICAN LEGION MEM HW
0750/0941 (SR0081 SEG 0904/0828)
0750/0293
002555 FT 1 0 01005 2 09 0000+00
NC RAMP B RD
INTER-BK FISHER AV
(SR4020 SEG 0111/2237)
5 0750/0000 LENGTH(AH 0941 BK 1097)

FROM 4020/0110 SH
(CONN)

0510/0179
001458 FT

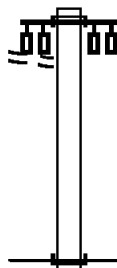


INTER-AHD AMERICAN LEGION MEM HW
0510/1097 (SR0081 SEG 0901/2013)
0510/0179
001458 FT 1 0 01005 2 11 0000+00
NC RAMP D RD
INTER-BK FISHER AV
(SR4020 SEG 0111/0984)
5 0510/0000 LENGTH(AH 1097 BK 1458)

TO 4020/0110 SH
(CONN)

0500/1014

000000 FT



INTER-AHD FISHER AV
0500/1458 (SR4020 SEG 0111/0621)
0500/1014
000000 FT 1 0 01005 2 10 0023+15
NC RAMP C RD
INTER-BK AMERICAN LEGION MEM HW
(SR0081 SEG 0905/0658)
MFC BEGIN = F
5 0500/0000 LENGTH(AH 1458 BK 0000)

EXTRACT DATE: 11/25/2024 ROADWAY MANAGEMENT SYSTEM PAGE NUMBER: 346
PRINT DATE: 11/26/2024 SLD COUNTY/SR - ANNUAL PRINT COUNTY: LEBANON

DIR: E TOTAL LEN: 1.284 MI. DIST: 08-8 SR: 8006
LEFT MUN: EAST HANOVER T RIGHT MUN: EAST HANOVER T

006781 FT

006781 FT
INTER-AHD HARPERS-ANNVILLE RD
0762/1137 (SR0934 SEG 0230/1349)

005644 FT

005644 FT 0 0 00000 0 00 0000+00
NC RAMP D RD
INTER-BK AMERICAN LEGION MEM HW
(SR0081 SEG 0850/2146)
S 0762/0000 LENGTH(AH 1137 BK 1227)

004417 FT

INTER-AHD AMERICAN LEGION MEM HW
0752/1227 (SR0081 SEG 0854/0091)
FROM 0934/0230 SH
0752/0138 (CONN)
004417 FT 0 0 00000 0 00 0000+00
NC RAMP C RD
HARPERS-ANNVILLE RD
(SR0934 SEG 0231/1075)
(SR0934 SEG 0230/1008)
S 0752/0000 LENGTH(AH 1227 BK 0924)


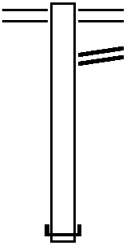



003493 FT

INTER-AHD AMERICAN LEGION MEM HW
0522/0924 (SR0081 SEG 0851/2272)

003493 FT 0 0 00000 0 00 0000+00

EXTRACT DATE: 11/25/2024 ROADWAY MANAGEMENT SYSTEM PAGE NUMBER: 345
PRINT DATE: 11/26/2024 SLD COUNTY/SR - ANNUAL PRINT COUNTY: LEBANON

DIR: E TOTAL LEN: 1.284 MI. DIST: 08-8 SR: 8006
LEFT MUN: EAST HANOVER T RIGHT MUN: EAST HANOVER T

		NC RAMP E RD INTER-BK FISHER AV (SR4020 SEG 0010/0520) S 0522/0000 LENGTH(AH 0924 BK 1050)
		FISHER AV 0512/1050 (SR4020 SEG 0010/0792) RAMP F SPUR RD 0512/0923 (SR8006 SEG 0502/0000)
002443 FT		002443 FT 0 0 00000 0 00 0000+00 NC RAMP F RD INTER-BK AMERICAN LEGION MEM HW (SR0081 SEG 0855/0329) S 0512/0000 LENGTH(AH 1050 BK 0214)
		INTER-AHD FISHER RD 0502/0214 (SR4020 SEG 0010/1028) 002229 FT 0 0 00000 0 00 0000+00 NC RAMP F SPUR RD INTER-BK RAMP F RD (SR8006 SEG 0512/0923) S 0502/0000 LENGTH(AH 0214 BK 1502)
002229 FT		INTER-AHD AMERICAN LEGION MEM HW 0250/1502 (SR0081 SEG 0851/0673)
		000727 FT 1 0 01005 2 01 0000+00 NC RAMP B RD INTER-BK FISHER AV (SR4020 SEG 0011/0530) S 0250/0000 LENGTH(AH 1502 BK 0727)
000727 FT		INTER-AHD HARPERS-ANNVILLE RD 0010/0727 (SR0934 SEG 0231/1002)
		000000 FT 1 0 01005 2 00 0000+00 NC RAMP A RD INTER-BK AMERICAN LEGION MEM HW (SR0081 SEG 0850/1071) MFC BEGIN = F S 0010/0000 LENGTH(AH 0727 BK 0000)
000000 FT		

EXTRACT DATE: 11/25/2024 ROADWAY MANAGEMENT SYSTEM PAGE NUMBER: 344
PRINT DATE: 11/26/2024 SLD COUNTY/SR - ANNUAL PRINT COUNTY: LEBANON

DIR: S TOTAL LEN: 1.256 MI. DIST: 08-8 SR: 8004
LEFT MUN: UNION TOWNSHIP T RIGHT MUN: UNION TOWNSHIP T

006634 FT

006634 FT
INTER-AHD EBENEZER RD
0760/0739 (SR0072 SEG 0230/1324)

005895 FT

KEVINS RUN
STRUCTURE LENGTH 14 FT
0760/0077 BMSID 38/8004/0760/1111
005895 FT 1 0 00140 2 08 0000+00
NC RAMP F RD
INTER-BK ALLENTOWN BL
(SR0022 SEG 0160/2571)
0760/0000 LENGTH(AH 0739 BK 1082)

004813 FT

INTER-AHD ALLENTOWN BL
0750/1082 (SR0022 SEG 0160/2868)
KEVIN'S RUN
STRUCTURE LENGTH 10 FT
0750/0871 BMSID 38/8004/0750/0100
CLOVERLEAF DR
0750/0782 (PRDR)
CLOVERLEAF DR
0750/0704 (PRDR)
004813 FT 1 0 00140 2 09 0000+00
NC RAMP E RD
INTER-BK EBENEZER RD
(SR0072 SEG 0230/0974)
0750/0000 LENGTH(AH 1082 BK 0656)

004157 FT

INTER-AHD ALLENTOWN BL
0510/0656 (SR0022 SEG 0161/2812)
004157 FT 1 0 00140 2 11 0000+00
NC RAMP H RD
INTER-BK EBENEZER RD
(SR0072 SEG 0230/2037)
0510/0000 LENGTH(AH 0656 BK 0849)

003308 FT

INTER-AHD EBENEZER RD
0500/0849 (SR0072 SEG 0230/2267)
003308 FT 1 0 00140 2 10 0000+00

EXTRACT DATE: 11/25/2024 ROADWAY MANAGEMENT SYSTEM PAGE NUMBER: 343
PRINT DATE: 11/26/2024 SLD COUNTY/SR - ANNUAL PRINT COUNTY: LEBANON

DIR: S TOTAL LEN: 1.256 MI. DIST: 08-8 SR: 8004
LEFT MUN: UNION TOWNSHIP T RIGHT MUN: UNION TOWNSHIP T

002553 FT

001514 FT

000840 FT

000000 FT

NC RAMP G RD
INTER-BK ALLENTOWN BL
(SR0022 SEG 0161/3167)
0500/0000 LENGTH(AH 0849 BK 0755)

INTER-AHD EBENEZER RD
0260/0755 (SR0072 SEG 0231/1942)
002553 FT 1 0 00140 2 06 0000+00
NC RAMP D RD
INTER-BK ALLENTOWN BL
(SR0022 SEG 0161/1872)
0260/0000 LENGTH(AH 0755 BK 1039)

INTER-AHD ALLENTOWN BL
0250/1039 (SR0022 SEG 0161/1647)
001514 FT 1 0 00140 2 07 0000+00
NC RAMP C RD
INTER-BK EBENEZER RD
(SR0072 SEG 0231/2276)
0250/0000 LENGTH(AH 1039 BK 0674)

INTER-AHD ALLENTOWN BL
0020/0674 (SR0022 SEG 0160/1506)
KEVIN'S RUN
STRUCTURE LENGTH 12 FT
0020/0520 BMSID 38/8004/0010/0584
000840 FT 1 0 00140 2 05 0000+00
NC RAMP B RD
INTER-BK EBENEZER RD
(SR0072 SEG 0231/1145)
0020/0000 LENGTH(AH 0674 BK 0840)

INTER-AHD EBENEZER RD
0010/0840 (SR0072 SEG 0231/0899)
KEVIN'S RUN
STRUCTURE LENGTH 12 FT
0010/0584 BMSID 38/8004/0010/0584
000000 FT 1 0 00140 2 04 0000+00
NC RAMP A RD
INTER-BK ALLENTOWN BL
(SR0022 SEG 0160/1232)
MFC BEGIN = F
0010/0000 LENGTH(AH 0840 BK 0000)

EXTRACT DATE: 11/25/2024 ROADWAY MANAGEMENT SYSTEM PAGE NUMBER: 342
PRINT DATE: 11/26/2024 SLD COUNTY/SR - ANNUAL PRINT COUNTY: LEBANON

DIR: W TOTAL LEN: .669 MI. DIST: 08-8 SR: 8002
LEFT MUN: EAST HANOVER T RIGHT MUN: EAST HANOVER T

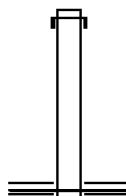
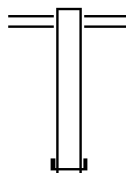
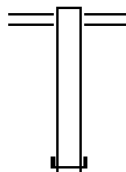
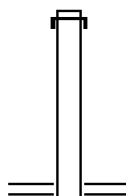
003532 FT

002503 FT

001614 FT

000850 FT

000000 FT



003532 FT
INTER-AHD ALLENTOWN BL
0760/1029 (SR0022 SEG 0080/3023)

002503 FT 1 0 00140 2 02 0000+00
NC RAMP D RD
HARPERS-ANNVILLE RD
(SR0934 SEG 0220/0800)
0760/0000 LENGTH(AH 1029 BK 0889)

0750/0889 HARPERS-ANNVILLE RD
(SR0934 SEG 0220/0800)
001614 FT 1 0 00140 2 03 0000+00
NC RAMP E-F RD
INTER-BK ALLENTOWN BL
(SR0022 SEG 0080/2765)
0750/0000 LENGTH(AH 0889 BK 0764)

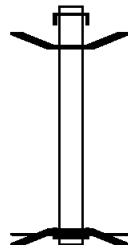
0260/0764 FISHER AV
(SR0934 SEG 0220/1629)
000850 FT 1 0 00140 2 01 0000+00
NC RAMP B-C RD
INTER-BK ALLENTOWN BL
(SR0022 SEG 0081/1548)
0260/0000 LENGTH(AH 0764 BK 0850)

INTER-AHD ALLENTOWN BL
0250/0850 (SR0022 SEG 0081/1385)
000000 FT 1 0 00140 2 00 0000+00
NC RAMP A RD
FISHER AV
(SR0934 SEG 0220/1629)
MFC BEGIN = F
0250/0000 LENGTH(AH 0850 BK 0000)

EXTRACT DATE: 11/25/2024 ROADWAY MANAGEMENT SYSTEM PAGE NUMBER: 341
 PRINT DATE: 11/26/2024 SLD COUNTY/SR - ANNUAL PRINT COUNTY: LEBANON
 DIR: B TOTAL LEN: .050 MI. DIST: 08-8 SR: 4031
 LEFT MUN: EAST HANOVER T RIGHT MUN: EAST HANOVER T

000264 FT

000000 FT

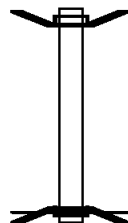


000264 FT
 INTER-AHD INDIANTOWN GAP RD
 0010/0264 (T372)
 0010/0263 BMSBN 38/4031/0010/0000
 000000 FT 1 0 01005 0 00 0240+22
 NC INDIANTOWN GAP RD
 INTER-BK INDIANTOWN GAP RD
 (T372)
 I-81 NB
 BMSBG 38/4031/0010/0000
 MFC BEGIN = E
 0010/0000 LENGTH(AH 0264 BK 0000)

EXTRACT DATE: 11/25/2024 ROADWAY MANAGEMENT SYSTEM PAGE NUMBER: 340
PRINT DATE: 11/26/2024 SLD COUNTY/SR - ANNUAL PRINT COUNTY: LEBANON
DIR: B TOTAL LEN: .046 MI. DIST: 08-8 SR: 4029
LEFT MUN: EAST HANOVER T RIGHT MUN: EAST HANOVER T

000241 FT

000000 FT



000241 FT BMS EN 38/4029/0010/0000
INTER-AHD HOMESTEAD RD
0010/0241 (TWP)
000000 FT 1 0 01005 0 00 0016+77
NC HOMESTEAD RD
INTER-BK HOMESTEAD RD
(TWP)
I-81
BMSBG 38/4029/0010/0000
MFC BEGIN = E
0010/0000 LENGTH(AH 0241 BK 0000)

EXTRACT DATE: 11/25/2024 ROADWAY MANAGEMENT SYSTEM PAGE NUMBER: 339
PRINT DATE: 11/26/2024 SLD COUNTY/SR - ANNUAL PRINT COUNTY: LEBANON

DIR: B TOTAL LEN: 1.006 MI. DIST: 08-8 SR: 4027
LEFT MUN: UNION TOWNSHIP T RIGHT MUN: UNION TOWNSHIP T

REEDS CREEK RD
(T595)

005310 FT

0020/1432

002652 FT

000000 FT

==	005310 FT	AWOL RD
==	0020/2658	(TWP)
---	0020/2469	030 " DIA CIR PLASTIC
---	0020/2236	LEN=0030 INSTALLED UNKN
		018 " DIA CIR PLASTIC
		LEN=0034 INSTALLED 2016
==		
---	0020/1396	030 " DIA CIR PLASTIC
---	0020/1360	LEN=0055 INSTALLED 2016
---	0020/0939	UNION TOWNSHIP
---	0020/0677	EAST HANOVER T
		018 " DIA CIR PLASTIC
		LEN=0036 INSTALLED 1999
		018 " DIA CIR PLASTIC
		LEN=0039 INSTALLED 1999
	002652 FT	2 0 38062 0 00 0038+53
		T. SWATARA
		STRUCTURE LENGTH 14 FT
>-----<	5 0020/0000	BMSID 38/4027/0020/0000
		LENGTH(AH 2658 BK 2652)
---	0010/1886	018 " DIA CIR PLASTIC
---	0010/1352	LEN=0038 INSTALLED 2015
---	0010/0960	018 " DIA CIR PLASTIC
---		LEN=0034 INSTALLED 2016
		030 " DIA CIR PLASTIC
		LEN=0035 INSTALLED 1999
	000000 FT	2 0 38062 0 00 0011+84
	NC LI	LINCOLN SCHOOL RD
		ALLENTOWN BL
		(SR0022 SEG 0131/0000)
		(SR0022 SEG 0130/0000)
	INTER-BK	LINCOLN SCHOOL RD
		(SR4007 SEG 0110/1197)
		MFC BEGIN = E
5	0010/0000	LENGTH(AH 2652 BK 0000)

EXTRACT DATE: 11/25/2024 ROADWAY MANAGEMENT SYSTEM PAGE NUMBER: 338
PRINT DATE: 11/26/2024 SLD COUNTY/SR - ANNUAL PRINT COUNTY: LEBANON

DIR: B TOTAL LEN: .788 MI. DIST: 08-8 SR: 4026
LEFT MUN: NORTH ANNVILLE T RIGHT MUN: NORTH ANNVILLE T

004163 FT

002188 FT

000000 FT

004163 FT	THOMPSON AV
0020/1975	(SR4005 SEG 0020/2460)
0020/1601	048"H 76"W ELLIP CONC
0020/1497	LEN=0057 INSTALLED UNKN
0020/1002	018"DIA CIR PLASTIC
0020/0850	LEN=0030 INSTALLED 2005
	018"DIA CIR METAL
	LEN=0040 INSTALLED UNKN
	018"DIA CIR PLASTIC
	LEN=0045 INSTALLED UNKN
	018"DIA CIR PLASTIC
	LEN=0035 INSTALLED 2005
002188 FT	2 0 38046 0 01 0074+82
0020/0000	LENGTH(AH 1975 BK 2188)
0010/1880	048"DIA CIR PLASTIC
	LEN=0066 INSTALLED UNKN
0010/1180	018"DIA CIR PLASTIC
	LEN=0029 INSTALLED UNKN
0010/1090	BROAD ST
	(TWP)
0010/0782	MARKET ST
	(T471)
0010/0675	024"DIA CIR PLASTIC
	LEN=0041 INSTALLED UNKN
0010/0440	018"DIA CIR PLASTIC
	LEN=0030 INSTALLED UNKN
0010/0320	LIGMAN LN
	(T470)
0010/0111	CHURCH AV
	(T467)
000000 FT	2 0 38046 0 01 0053+68
	NC WA TER WORKS WY
	ONO RD
INTER-BK	(SR4007 SEG 0030/1520)
	WATER WORKS WY
	(T510)
	MFC BEGIN = D
0010/0000	LENGTH(AH 2188 BK 0000)

EXTRACT DATE: 11/25/2024 ROADWAY MANAGEMENT SYSTEM PAGE NUMBER: 337
PRINT DATE: 11/26/2024 SLD COUNTY/SR - ANNUAL PRINT COUNTY: LEBANON
DIR: B TOTAL LEN: 5.152 MI. DIST: 08-8 SR: 4025
LEFT MUN: COLD SPRING T RIGHT MUN: COLD SPRING T

027204 FT



027204 FT AH-DAUPHIN
INTER-AHD GOLD MINE RD

(22)

EXTRACT DATE: 11/25/2024 ROADWAY MANAGEMENT SYSTEM PAGE NUMBER: 336
PRINT DATE: 11/26/2024 SLD COUNTY/SR - ANNUAL PRINT COUNTY: LEBANON

DIR: B TOTAL LEN: 5.152 MI. DIST: 08-8 SR: 4025
LEFT MUN: COLD SPRING T RIGHT MUN: COLD SPRING T

024801 FT

022556 FT

	0120/2403	(SR1001 SEG 0010/0000)
---	015 "DIA	CIRC CONCR
---	0120/1920	LEN=0040 INSTALLED UNKN
---	018 "DIA	CIRC METAL
---	0120/1579	LEN=0052 INSTALLED UNKN
---	018 "DIA	CAST IRON
---	0120/1180	LEN=0041 INSTALLED UNKN
---	015 "DIA	CIRC CONCR
---	0120/0983	LEN=0047 INSTALLED UNKN
---	0120/0079	015 "DIA CIRC CONCR
	024801 FT	LEN=0048 INSTALLED UNKN
5	0120/0000	2 0 38043 0 04 0254+03
		LENGTH(AH 2403 BK 2245)
---	021 "H 15 "W	ELLIP METAL
---	0110/1716	LEN=0048 INSTALLED 1999
---	021 "H 15 "W	ELLIP METAL
---	0110/1470	LEN=0068 INSTALLED 1999
---	018 "DIA	CIR PLASTIC
---	0110/1219	LEN=0048 INSTALLED 1999
---	024 "DIA	CIR PLASTIC
---	0110/0829	LEN=0048 INSTALLED 1999
---	024 "DIA	CIR PLASTIC
---	0110/0381	LEN=0064 INSTALLED 1999
	022556 FT	2 0 38043 0 04 0231+58
5	0110/0000	LENGTH(AH 2245 BK 3373)
---	036 "DIA	CIR PLASTIC
---	0100/3341	LEN=0064 INSTALLED 1999
---	092 "H 72 "W	PIPE ARCH
---	0100/3050	LEN=0100 INSTALLED UNKN
		BLACK SPRING
		STRUCTURE LENGTH 8 FT
Y	0100/3031	BMSID 38/4025/0100/3031
---	018 "DIA	CIRC METAL
---	0100/2509	LEN=0036 INSTALLED UNKN
---	018 "DIA	CIRC METAL
---	0100/2253	LEN=0042 INSTALLED UNKN
---	018 "DIA	CIRC ALUMIN
---	0100/1862	LEN=0060 INSTALLED UNKN
---	018 "DIA	CIRC METAL
---	0100/1635	LEN=0046 INSTALLED UNKN
---	018 "DIA	CIRC ALUMIN
---	0100/1387	LEN=0042 INSTALLED UNKN
---	018 "DIA	CIR PLASTIC
---	0100/1210	LEN=0050 INSTALLED UNKN
---	018 "DIA	CIRC METAL
---	0100/1129	LEN=0050 INSTALLED UNKN
---	018 "DIA	CIRC METAL
---	0100/0921	LEN=0052 INSTALLED UNKN

EXTRACT DATE: 11/25/2024 ROADWAY MANAGEMENT SYSTEM PAGE NUMBER: 335
PRINT DATE: 11/26/2024 SLD COUNTY/SR - ANNUAL PRINT COUNTY: LEBANON

DIR: B TOTAL LEN: 5.152 MI. DIST: 08-8 SR: 4025
LEFT MUN: COLD SPRING T RIGHT MUN: COLD SPRING T

019183 FT

016395 FT

0100/0705	018 "DIA	CIRC METAL	
	LEN=0045	INSTALLED	UNKN
0100/0456	018 "DIA	CIRC METAL	
	LEN=0045	INSTALLED	UNKN
0100/0171	018 "DIA	CIRC ALUMIN	
019183 FT	LEN=0045	INSTALLED	UNKN
0100/0000	2 0 38043	0 04 0197+85	
	LENGTH(AH	3373 BK 2788)	
0090/2657	018 "DIA	CIRC METAL	
	LEN=0050	INSTALLED	UNKN
0090/2370	018 "DIA	CIRC METAL	
	LEN=0044	INSTALLED	UNKN
0090/2000	018 "DIA	CIRC METAL	
	LEN=0044	INSTALLED	UNKN
0090/1826	018 "DIA	CIRC METAL	
	LEN=0045	INSTALLED	UNKN
0090/1645	018 "DIA	CIRC METAL	
	LEN=0040	INSTALLED	UNKN
0090/1388	018 "DIA	CIR PLASTIC	
	LEN=0048	INSTALLED	UNKN
0090/1141	018 "DIA	CIRC METAL	
	LEN=0050	INSTALLED	UNKN
0090/0888	018 "DIA	CIRC METAL	
	LEN=0050	INSTALLED	UNKN
0090/0522	018 "DIA	CIR PLASTIC	
	LEN=0050	INSTALLED	UNKN
0090/0267	018 "DIA	CIR PLASTIC	
016395 FT	LEN=0050	INSTALLED	UNKN
0090/0000	2 0 38043	0 04 0169+75	
	LENGTH(AH	2788 BK 2275)	
0080/1929	018 "DIA	CIRC METAL	
	LEN=0054	INSTALLED	UNKN
0080/1692	036 "DIA	CIR PLASTIC	
0080/1599	LEN=0060	INSTALLED	UNKN
	BMSSEN 38/4025/0080/1679		
	2 0 38043	0 04 0146+78	
	EVENING BR.	SPRING CREE	
0080/1574	BMSBG 38/4025/0080/1679		
	048 "DIA	CIR PLASTIC	
0080/1401	LEN=0050	INSTALLED	UNKN
	038 "H 40 "W	ELLIP CONC	
0080/1255	LEN=0040	INSTALLED	UNKN
	018 "DIA	CIR PLASTIC	
0080/0931	LEN=0086	INSTALLED	2006
	024 "DIA	CAST IRON	
0080/0876	LEN=0060	INSTALLED	UNKN
	013 "H 21 "W	ELLIP METAL	
0080/0381	LEN=0036	INSTALLED	UNKN
	015 "H 21 "W	ELLIP METAL	
0080/0116	LEN=0036	INSTALLED	UNKN

EXTRACT DATE: 11/25/2024 ROADWAY MANAGEMENT SYSTEM PAGE NUMBER: 334
PRINT DATE: 11/26/2024 SLD COUNTY/SR - ANNUAL PRINT COUNTY: LEBANON

DIR: B TOTAL LEN: 5.152 MI. DIST: 08-8 SR: 4025
LEFT MUN: COLD SPRING T RIGHT MUN: COLD SPRING T

014120 FT

014120 FT 2 0 38043 0 04 0146+78
[S] 0080/0000 LENGTH(AH 2275 BK 2478)
013"H 21"W ELLIP METAL
0070/2388 LEN=0030 INSTALLED UNKN
017"H 24"W ELLIP METAL
0070/2151 LEN=0030 INSTALLED UNKN

018 "DIA CIRC METAL
0070/1547 LEN=0046 INSTALLED UNKN
018 "DIA CIRC METAL
0070/1200 LEN=0040 INSTALLED UNKN
018 "DIA CIRC METAL
0070/0956 LEN=0040 INSTALLED UNKN
018 "DIA CIRC METAL
0070/0694 LEN=0036 INSTALLED UNKN
018 "DIA CIRC METAL
0070/0468 LEN=0038 INSTALLED UNKN
018 "DIA CIRC METAL

011642 FT

0070/0295 LEN=0042 INSTALLED UNKN
011642 FT 2 0 38043 0 03 0122+00
[S] 0070/0000 LENGTH(AH 2478 BK 0741)
018 "DIA CIR PLASTIC
0060/0360 LEN=0060 INSTALLED UNKN

010901 FT

010901 FT 2 0 38043 0 03 0113+99
[S] 0060/0000 LENGTH(AH 0741 BK 1167)
024 "DIA CIR PLASTIC
0050/0996 LEN=0042 INSTALLED UNKN
018 "DIA CIR PLASTIC
0050/0540 LEN=0046 INSTALLED UNKN
018 "DIA CIR PLASTIC
0050/0311 LEN=0060 INSTALLED UNKN
018 "DIA CIR PLASTIC

009734 FT

0050/0052 LEN=0054 INSTALLED UNKN
009734 FT 2 0 38043 0 03 0102+12
[S] 0050/0000 LENGTH(AH 1167 BK 2051)
018 "DIA CIR PLASTIC
0040/1782 LEN=0045 INSTALLED UNKN

048"H 76"W ELLIP CONC
0040/1123 LEN=0077 INSTALLED UNKN
018 "DIA CIR PLASTIC
0040/1058 LEN=0060 INSTALLED UNKN
018 "DIA CIR PLASTIC
0040/0518 LEN=0042 INSTALLED UNKN
018 "DIA CIR PLASTIC

007683 FT

0040/0288 LEN=0038 INSTALLED UNKN
007683 FT 2 0 38043 0 03 0082+76
[S] 0040/0000 LENGTH(AH 2051 BK 2203)
018 "DIA CIR PLASTIC
0030/1975 LEN=0047 INSTALLED UNKN

DIR: B TOTAL LEN: 5.152 MI. DIST: 08-8 SR: 4025
LEFT MUN: COLD SPRING T RIGHT MUN: COLD SPRING T

			018 "DIA CIR PLASTIC
	0030/1605	LEN=0048	INSTALLED UNKN
		018 "DIA CIR PLASTIC	
	0030/1070	LEN=0040	INSTALLED UNKN
		024 "DIA CIR PLASTIC	
	0030/0615	LEN=0044	INSTALLED UNKN
005480 FT	005480 FT	2 0 38043 0 02 0059+10	
		COLD SPRING	
		UNION TOWNSHIP T	
	5 0030/0000	LENGTH(AH 2203 BK 3014)	
		018 "DIA CIR PLASTIC	
	0020/2695	LEN=0040	INSTALLED UNKN
		018 "DIA CIR PLASTIC	
	0020/2438	LEN=0038	INSTALLED UNKN
		030 "DIA CIR PLASTIC	
	0020/1480	LEN=0060	INSTALLED UNKN
		018 "DIA CIR PLASTIC	
	0020/1065	LEN=0048	INSTALLED UNKN
002466 FT	002466 FT	2 0 38043 0 01 0028+78	
		018 "DIA CIR PLASTIC	
		LEN=0050	INSTALLED UNKN
	5 0020/0000	LENGTH(AH 3014 BK 2466)	
		018 "DIA CIR PLASTIC	
	0010/2235	LEN=0048	INSTALLED UNKN
		018 "DIA CIR PLASTIC	
	0010/1790	LEN=0042	INSTALLED UNKN
		018 "DIA CIR PLASTIC	
	0010/1610	LEN=0040	INSTALLED UNKN
		018 "DIA CIR PLASTIC	
	0010/0982	LEN=0038	INSTALLED 1999
		015 "DIA CIR PLASTIC	
	0010/0589	LEN=0017	INSTALLED UNKN
		015 "DIA CIR PLASTIC	
	0010/0270	LEN=0038	INSTALLED 1999
GREEN POINT SCHOOL RD			
(T617)	0010/0169		
		018 "DIA CIR PLASTIC	
	0010/0110	LEN=0044	INSTALLED 1999
000000 FT	000000 FT	2 0 38043 0 00 0000+00	
		LD MINE RD	
		MOONSHINE RD	
		(SR0443 SEG 0254/0000)	
		MFC BEGIN = D	
	5 0010/0000	LENGTH(AH 2466 BK 0000)	

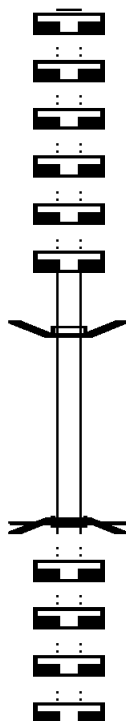
EXTRACT DATE: 11/25/2024 ROADWAY MANAGEMENT SYSTEM PAGE NUMBER: 332
PRINT DATE: 11/26/2024 SLD COUNTY/SR - ANNUAL PRINT COUNTY: LEBANON

DIR: B TOTAL LEN: .059 MI. DIST: 08-8 SR: 4024
LEFT MUN: UNION TOWNSHIP T RIGHT MUN: UNION TOWNSHIP T

000314 FT
000314 FT
000314 FT
000314 FT
000314 FT
000314 FT

000000 FT

000000 FT
000000 FT
000000 FT
000000 FT



000314 FT
7090/0000 LENGTH(AH 1174 BK 3246)
000314 FT
7080/0000 LENGTH(AH 3246 BK 2201)
000314 FT
7070/0000 LENGTH(AH 2201 BK 2429)
000314 FT
7060/0000 LENGTH(AH 2429 BK 1573)
000314 FT
7050/0000 LENGTH(AH 1573 BK 1762)
000314 FT
7044/0000 LENGTH(AH 1762 BK 0314)
BMSBN 38/4024/0042/0000
INTER-AHD BIDDLE DR (TB SR4024)
0042/0314 (TWP)
000000 FT 2 0 38048 0 00 0039+84
NC BIDDLE DR
INTER-BK BIDDLE DR (TB SR4024)
(TWP)
I-B1
BMSBG 38/4024/0042/0000
MFC BEGIN = E
0042/0000 LENGTH(AH 0314 BK 1210)
000000 FT
7040/0000 LENGTH(AH 1210 BK 2942)
000000 FT
7030/0000 LENGTH(AH 2942 BK 3347)
000000 FT
7020/0000 LENGTH(AH 3347 BK 2795)
000000 FT
7010/0000 LENGTH(AH 2795 BK 0000)

EXTRACT DATE: 11/25/2024 ROADWAY MANAGEMENT SYSTEM PAGE NUMBER: 331
PRINT DATE: 11/26/2024 SLD COUNTY/SR - ANNUAL PRINT COUNTY: LEBANON
DIR: B TOTAL LEN: .000 MI. DIST: 08-8 SR: 4023
LEFT MUN: UNION TOWNSHIP T RIGHT MUN: UNION TOWNSHIP T

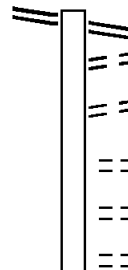
000000 FT
000000 FT



000000 FT
7020/0000 LENGTH(AH 2730 BK 3069)
000000 FT
7010/0000 LENGTH(AH 3069 BK 0000)

EXTRACT DATE: 11/25/2024 ROADWAY MANAGEMENT SYSTEM PAGE NUMBER: 330
 PRINT DATE: 11/26/2024 SLD COUNTY/SR - ANNUAL PRINT COUNTY: LEBANON
 DIR: B TOTAL LEN: 1.193 MI. DIST: 08-8 SR: 4022
 LEFT MUN: UNION TOWNSHIP T RIGHT MUN: UNION TOWNSHIP T

FISHER AV 006297 FT
 (SR4020 SEG 0050/0000)
 (SR4020 SEG 0051/0000) 0030/1283



006297 FT FISHER AV
 (SR4020 SEG 0050/0000)
 0030/1283 (SR4020 SEG 0051/0000)
 TO 4020/0041 SH
 0030/1110 (CONN)
 0030/0895 FOR SR 4020 AND 4022
 (CONN)
 0030/0815 NCO AV
 (TWP)
 0030/0680 UNNAMED RD
 (TWP)
 0030/0502 FOURTH ST
 (TWP)

EXTRACT DATE: 11/25/2024 ROADWAY MANAGEMENT SYSTEM PAGE NUMBER: 329
PRINT DATE: 11/26/2024 SLD COUNTY/SR - ANNUAL PRINT COUNTY: LEBANON

DIR: B TOTAL LEN: 1.193 MI. DIST: 08-8 SR: 4022
LEFT MUN: UNION TOWNSHIP T RIGHT MUN: UNION TOWNSHIP T

	005014 FT	==	0030/0400	SIGNAL ST
		==	005014 FT	(T629)
		==	5 0030/0000	2 0 38003 0 03 0753+89
		==		ILAND AV
		==		(TWP)
		==	5 0030/0000	LENGTH(AH 1283 BK 2167)
		==	0020/1465	BMS EN 38/4022/0020/1435
		==		2 0 38003 0 03 0745+66
		==		VESLE RUN
		==	0020/1446	BMSBG 38/4022/0020/1435
BARRICADED RD	0020/1374	==		
(GOVT)		==	0020/1185	SHORT RD
		==		(GOVT)
		==	0020/0872	SHOP RD
		==		(GOVT)
		==	0020/0568	UTILITY RD
		==		(GOVT)
		==	0020/0120	WAREHOUSE RD
		==	002847 FT	(GOVT)
2 0 38003 0 03 0731+42	002847 FT	==	5 0020/0000	LENGTH(AH 2167 BK 2847)
LOGAN RD	0020/0000	==		UNION TOWNSHIP
(GOVT)		==	0010/2732	EAST HANOVER T
		==		
		==	0010/2047	YPERS AV
		==		(GOVT)
STATE ST	0010/2000	==		
(GOVT)		==		
ARTILLERY RD	0010/1577	==		
(GOVT)		==		
		==	0010/1216	LYS AV
		==		(GOVT)
		==	0010/0365	SCHELD AV
		==		(GOVT)
HOWITZER RD	0010/0327	==		
(GOVT)		==		
		==	0010/0024	015"H 23"W ELLIP METAL
		==	000000 FT	LEN=0076 INSTALLED UNKN
		==		2 0 38003 0 03 0702+95
		==		NC CL
		==		EMENT AV
		==		ASHNER MINER RD
		==		(SR4019 SEG 0020/3092)
		==	INTER-BK	CLEMENT AV
		==		(SR0443 SEG 0090/0000)
		==		MFC BEGIN = D
ASHNER MINER RD	0010/0000	==	5 0010/0000	LENGTH(AH 2847 BK 0000)
(SR0443 SEG 0090/0000)		==		

EXTRACT DATE: 11/25/2024 ROADWAY MANAGEMENT SYSTEM PAGE NUMBER: 328
PRINT DATE: 11/26/2024 SLD COUNTY/SR - ANNUAL PRINT COUNTY: LEBANON
DIR: E TOTAL LEN: .000 MI. DIST: 08-8 SR: 4021
LEFT MUN: UNION TOWNSHIP T RIGHT MUN: UNION TOWNSHIP T

000000 FT
000000 FT



000000 FT
7020/0000 LENGTH(AH 1570 BK 2848)
000000 FT
7010/0000 LENGTH(AH 2848 BK 0000)

EXTRACT DATE: 11/25/2024 ROADWAY MANAGEMENT SYSTEM PAGE NUMBER: 327
PRINT DATE: 11/26/2024 SLD COUNTY/SR - ANNUAL PRINT COUNTY: LEBANON

DIR: E TOTAL LEN: 4.837 MI. DIST: 08-8 SR: 4020
LEFT MUN: UNION TOWNSHIP T RIGHT MUN: UNION TOWNSHIP T

LICKDALE RD
(SR1020 SEG 0010/0000)
SR 0072 SH
(SR0072 SEG 0290/0000)

025537 FT
INTER-AHD

0111/2699

RAMP B RD
(SR8008 SEG 0750/0000)
FORGE CREEK
STRUCTURE LENGTH 14 FT
BMSID 38/4020/0110/2086
(APRA) LOVES TRUCK STOP
TO 8008/0750 SH
(CONN)

0111/2237

0111/2200

(APRA) LOVES TRUCK STOP
FROM 8008/0760 SH
(CONN)

0111/2077

OLD FORGE RD
(TWP)

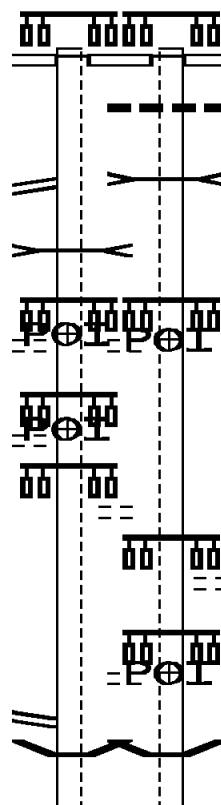
0111/2067

0111/2066

RAMP A RD
(SR8008 SEG 0760/0686)
BMSID 38/4020/0110/1262
0 0 00000 0 00 0000+00
SR 0081

0111/1940

0111/1578



025481 FT
INTER-AHD

0110/2687

0110/2390

0110/2182

0110/2077

0110/2054

0110/2043

0110/1551

LICKDALE RD
(SR1020 SEG 0010/0000)
SR 0072 SH
(SR0072 SEG 0290/0000)

018 "DIA CIRC CONCR
LEN=0057 INSTALLED UNKN
FORGE CREEK
STRUCTURE LENGTH 14 FT
BMSID 38/4020/0110/2086

(APRA) LOVES TRUCK STOP
TO 8008/0750 SH
(CONN)

OLD FORGE RD
(TWP)

(APRA) LOVES TRUCK STOP
FROM 8008/0760 SH
(CONN)

BMSID 38/4020/0110/1262
0 0 00000 0 00 0000+00
SR 0081

EXTRACT DATE: 11/25/2024 ROADWAY MANAGEMENT SYSTEM PAGE NUMBER: 326
PRINT DATE: 11/26/2024 SLD COUNTY/SR - ANNUAL PRINT COUNTY: LEBANON

DIR: E TOTAL LEN: 4.837 MI. DIST: 08-8 SR: 4020
LEFT MUN: UNION TOWNSHIP T RIGHT MUN: UNION TOWNSHIP T

BMSBG 38/4020/0110/1262 0111/1289		0110/1262 BMSBG 38/4020/0110/1262
RAMP D RD		
(SR8008 SEG 0510/0000) 0111/0984		TO 8008/0510 SH
TO 8008/0510 SH		(CONN)
(CONN)		
0111/0908		0110/0908
FROM 8008/0500 SH		FROM 8008/0500 SH
(CONN)		(CONN)
MFC BEGIN = B 0111/0898		0110/0898 MFC BEGIN = B
		018 "DIA CIRC CONCR
		LEN=0100 INSTALLED UNKN
		018 "DIA CIRC CONCR
		LEN=0100 INSTALLED UNKN
RAMP C RD		
(SR8008 SEG 0500/1458) 0111/0621		
1 0 00141 0 00 0547+45 022838 FT		022794 FT 1 0 00141 0 00 0547+45
MARSANNA LN		MARSANNA LN
(TWP)		(TWP)
LENGTH(AH 2699 BK 3247) 0111/0000		5 0110/0000 LENGTH(AH 2687 BK 3266)
		024 "DIA CIRC CONCR
		LEN=0080 INSTALLED UNKN
		018 "DIA CIRC CONCR
		LEN=0100 INSTALLED UNKN
MSC DR		MSC DR
(PRDR)		(PRDR)
0101/1423		0100/1424
		018 "DIA CIRC CONCR
		LEN=0065 INSTALLED UNKN
(APRA) MICRO DR		(APRA) MICRO DR
MICRO DR		MICRO DR
(PRDR)		(PRDR)
0101/1006		0100/1007
		015 "DIA CAST IRON
		LEN=0090 INSTALLED UNKN
1 0 00141 0 00 0580+11 019591 FT		019528 FT 1 0 00141 0 00 0580+11
BORDNERSVILLE RD		BORDNERSVILLE RD
(T446)		(T446)
LENGTH(AH 3247 BK 1818) 0101/0000		5 0100/0000 LENGTH(AH 3266 BK 1862)
018 "DIA CIRC CONCR		
LEN=0091 INSTALLED UNKN 0091/1610		
		0090/0075 048"H 72"W CON BOX CUL
		LEN=0085 INSTALLED UNKN

EXTRACT DATE: 11/25/2024 ROADWAY MANAGEMENT SYSTEM PAGE NUMBER: 325
PRINT DATE: 11/26/2024 SLD COUNTY/SR - ANNUAL PRINT COUNTY: LEBANON

DIR: E TOTAL LEN: 4.837 MI. DIST: 08-8 SR: 4020
LEFT MUN: UNION TOWNSHIP T RIGHT MUN: UNION TOWNSHIP T

2 0 38003 0 04 0869+44 017773 FT 017666 FT 2 0 38003 0 04 0868+79
LENGTH(AH 1818 BK 2346) 0091/0000 S 0090/0000 LENGTH(AH 1862 BK 2281)

AIR GUARD RD 0081/1341 == == 0080/1358 AIR GUARD RD
(PRDR)

030 "DIA CAST IRON
LEN=0065 INSTALLED UNKN 0081/1082

RBR RBR

BMS EN 38/4020/0080/0000 0081/0024
2 0 38003 0 04 0845+97 015427 FT

0080/0024 BMS EN 38/4020/0080/0000
015385 FT 2 0 38003 0 04 0845+97

P3
QUREG RUN
BMSBG 38/4020/0080/0000
LENGTH(AH 2346 BK 1874) 0081/0000
QUARTERMASTER RD
(TWP) 0071/1845
QUARTERMASTER RD
(T382) 0071/1736
LACKAWANNA ST
(TWP) 0071/1439

RBR RBR

0080/0000 BMSBG 38/4020/0080/0000
0070/1845 LENGTH(AH 2281 BK 1896)
QUARTERMASTER RD
(TWP)
QUARTERMASTER RD
(T382)
LACKAWANNA ST
(TWP)

024 "DIA CIRC CONCR
LEN=0036 INSTALLED UNKN 0071/1403

2 0 38003 0 04 0826+97 013553 FT
COULTER RD
(TWP)
LENGTH(AH 1874 BK 2731) 0071/0000
FIRST ST
(GOVT) 0061/2652

0070/0213 018 "DIA CIRC CONCR
013489 FT LEN=0080 INSTALLED UNKN
2 0 38003 0 04 0826+97
COULTER RD
(TWP)
LENGTH(AH 1896 BK 2714)

0060/2646 FIRST ST
(GOVT)

016 "DIA CAST IRON
LEN=0042 INSTALLED UNKN 0061/1430
BLAIR RD
(GOVT) 0061/1364

0060/1452 015 "DIA CIR PLASTIC
LEN=0080 INSTALLED UNKN

0060/1364 BLAIR RD
(GOVT)

ARENA RD

DIR: E TOTAL LEN: 4.837 MI. DIST: 08-8 SR: 4020
LEFT MUN: UNION TOWNSHIP T RIGHT MUN: UNION TOWNSHIP T

EXTRACT DATE: 11/25/2024 ROADWAY MANAGEMENT SYSTEM PAGE NUMBER: 323
PRINT DATE: 11/26/2024 SLD COUNTY/SR - ANNUAL PRINT COUNTY: LEBANON

DIR: E TOTAL LEN: 4.837 MI. DIST: 08-8 SR: 4020
LEFT MUN: UNION TOWNSHIP T RIGHT MUN: UNION TOWNSHIP T


2 0 38003 0 03 0766+72 007580 FT						WILEY RD
(APRA) INDIANTOWN GAP						(TWP)
WILEY RD						CLEMENT AV
(TWP)						(SR4022 SEG 0030/1283)
CLEMENT AV						UNION TOWNSHIP
(SR4022 SEG 0030/1283)						EAST HANOVER T
LENGTH(AH 3242 BK 2232) 0051/0000	5	POT	==	5	0050/0000	LENGTH(AH 3269 BK 2157)
FROM 4022/0030 SH						
(CONN) 0041/2072			==			
FOR SR 4020 AND 4022						FOR SR 4020 AND 4022
(CONN) 0041/1887			==		0040/1849	(CONN)
NCO AV						NCO AV
(TWP) 0041/1800			==		0040/1755	(TWP)
018 "DIA CAST IRON						
LEN=0043 INSTALLED UNKN 0041/1756			==			
STAHR AV					0040/1680	018 "DIA CIRC CONCR
(TWP) 0041/1192			==			LEN=0045 INSTALLED UNKN
018 "DIA CIRC CONCR					0040/1185	STAHR AV
LEN=0044 INSTALLED UNKN 0041/0942			==			(TWP)
GARRISON RD					0040/0866	018 "DIA CIRC CONCR
(TWP) 0041/0543			==			LEN=0038 INSTALLED UNKN
018 "DIA CIRC CONCR					0040/0503	GARRISON RD
LEN=0066 INSTALLED UNKN 0041/0507			==			(TWP)
LC TO ILAND AV					0040/0400	018 "DIA CIRC CONCR
(CONN) 0041/0165			==			LEN=0051 INSTALLED UNKN
2 0 38023 0 00 0023+69 005348 FT						
SERVICE RD						
(TWP)					005349 FT	2 0 38023 0 00 0024+10
						SERVICE RD
UNION TOWNSHIP						(TWP)
EAST HANOVER T						
LENGTH(AH 2232 BK 1580) 0041/0000	5		==	5	0040/0000	LENGTH(AH 2157 BK 1584)
						015 "DIA CIRC METAL
015 "DIA CIRC METAL					0030/1460	LEN=0049 INSTALLED UNKN
LEN=0070 INSTALLED UNKN 0031/1433			==			
TROOPER ST						
(GOVT) 0031/0654			==			
					0030/0622	TROOPER ST
						(GOVT)
					0030/0088	018 "DIA CIRC CONCR
						LEN=0040 INSTALLED UNKN
018 "DIA CIRC CONCR						

EXTRACT DATE: 11/25/2024 ROADWAY MANAGEMENT SYSTEM PAGE NUMBER: 322
PRINT DATE: 11/26/2024 SLD COUNTY/SR - ANNUAL PRINT COUNTY: LEBANON

DIR: E TOTAL LEN: 4.837 MI. DIST: 08-8 SR: 4020
LEFT MUN: EAST HANOVER T RIGHT MUN: EAST HANOVER T

LEN=0100 INSTALLED UNKN 0031/0055	003765 FT	2 0 38023 0 00 0008+26
2 0 38023 0 00 0008+19 003768 FT		BIDDLE RD
BIDDLE RD		(TWP)
(TWP)		LENGTH(AH 1584 BK 0826)
LENGTH(AH 1580 BK 0799) 0031/0000	0030/0000	
2 0 38023 0 00 0000+00 002969 FT	002939 FT	2 0 38023 0 00 0000+00
INDIANTOWN GAP RD		INDIANTOWN GAP RD
(T601)		(T601)
ASHER MINER RD		ASHER MINER RD
(SR4019 SEG 0010/0000)		(SR4019 SEG 0010/0000)
LENGTH(AH 0799 BK 2969) 0021/0000	0020/0000	LENGTH(AH 0826 BK 2939)
018 "DIA CIRC CONCR		
LEN=0080 INSTALLED UNKN 0011/1845		
WEBSTER SCHOOL RD		
(T607)		
0011/1798		
018 "DIA CIRC CONCR		
LEN=0080 INSTALLED UNKN 0011/1504		
0010/1806		
0010/1766		
018 "DIA CIRC CONCR		
LEN=0080 INSTALLED UNKN		
RAMP F SPUR RD		
(SR8006 SEG 0502/0214)		
0010/1480		
0010/1028		
018 "DIA CIRC CONCR		
LEN=0035 INSTALLED UNKN 0011/0853		
0010/0829		
RAMP F RD		
(SR8006 SEG 0512/1050) 0011/0776		
0010/0792		
RAMP B RD		
(SR8006 SEG 0250/0000) 0011/0530		
0010/0520		
018 "DIA CIRC CONCR		
LEN=0110 INSTALLED UNKN 0011/0409		
018 "DIA CIRC CONCR		
LEN=0040 INSTALLED UNKN 0011/0152		
OP ID 38/0081/0851/1805 0011/0068		
2 0 38001 0 04 0944+65 000000 FT		
NC FISHER AV		
FISHER AV		
(SR0934 SEG 0231/1668) INTER-BK		
MFC BEGIN = D		
LENGTH(AH 2969 BK 0000) 0011/0000		
0010/0073		
000000 FT		
NC FISHER AV		
INTER-BK		
FISHER AV		
(SR0934 SEG 0230/1656)		
MFC BEGIN = D		
LENGTH(AH 2939 BK 0000)		

EXTRACT DATE: 11/25/2024 ROADWAY MANAGEMENT SYSTEM PAGE NUMBER: 321
PRINT DATE: 11/26/2024 SLD COUNTY/SR - ANNUAL PRINT COUNTY: LEBANON
DIR: B TOTAL LEN: 1.092 MI. DIST: 08-8 SR: 4019
LEFT MUN: EAST HANOVER T RIGHT MUN: EAST HANOVER T

	005768 FT		005768 FT	
			INTER-AHD	ASHER MINER RD
CLEMENT AV				(SR0443 SEG 0090/0000)
(SR0443 SEG 0090/0000)	0020/3092		0020/3092	CLEMENT AV
				(SR4022 SEG 0010/0000)

EXTRACT DATE: 11/25/2024 ROADWAY MANAGEMENT SYSTEM PAGE NUMBER: 320
PRINT DATE: 11/26/2024 SLD COUNTY/SR - ANNUAL PRINT COUNTY: LEBANON

DIR: B TOTAL LEN: 1.092 MI. DIST: 08-8 SR: 4019
LEFT MUN: EAST HANOVER T RIGHT MUN: EAST HANOVER T

BEAUMONT RD (GOVT)	0020/2565	==	0020/2352	018 "DIA CIR PLASTIC LEN=0064 INSTALLED 2005
		==	0020/2173	018 "DIA CIR PLASTIC LEN=0068 INSTALLED 2005
		==	0020/2083	018 "DIA CIR PLASTIC LEN=0074 INSTALLED 2005
		==	0020/2082	MACLUSKIE AV (GOVT)
GORGAS RD (GOVT)	0020/1977	==	0020/1934	030 "DIA CIR PLASTIC LEN=0032 INSTALLED 2005
HOSPITAL RD (GOVT)	0020/1802	==	0020/1777	018 "DIA CIR PLASTIC LEN=0080 INSTALLED 2005
		==	0020/1627	024 "DIA CIR PLASTIC LEN=0064 INSTALLED 2005
		==	0020/1350	030 "DIA CIRC CONCR LEN=0100 INSTALLED UNKN
		==	0020/1026	018 "DIA CIRC CONCR LEN=0068 INSTALLED UNKN
		==	0020/0660	030 "DIA CIRC CONCR LEN=0073 INSTALLED UNKN
	002676 FT		002676 FT	2 0 38001 0 04 1000+52
			0020/0000	LENGTH(AH 3092 BK 2676)
BOUNDARY RD (SR4018 SEG 0020/3680)	0010/1480	==	0010/1449	BMS EN 38/4019/0010/1428 2 0 38001 0 04 0987+79
		==	0010/1428	IND'TWN RUN BMSBG 38/4019/0010/1428
		==	0010/0746	UTILITY RD (TWP)
	000000 FT		000000 FT	2 0 38001 0 04 0973+56
			NC AS	FISHER MINER RD FISHER AV (SR4020 SEG 0020/0000) (SR4020 SEG 0021/0000)
			INTER-BK	INDIANTOWN GAP RD (T601)
			0010/0000	MFC BEGIN = D LENGTH(AH 2676 BK 0000)

EXTRACT DATE: 11/25/2024 ROADWAY MANAGEMENT SYSTEM PAGE NUMBER: 319
PRINT DATE: 11/26/2024 SLD COUNTY/SR - ANNUAL PRINT COUNTY: LEBANON
DIR: B TOTAL LEN: 1.241 MI. DIST: 08-8 SR: 4018
LEFT MUN: EAST HANOVER T RIGHT MUN: EAST HANOVER T

ASHER MINER RD

006553 FT

006553 FT ASHER MINER RD

EXTRACT DATE: 11/25/2024 ROADWAY MANAGEMENT SYSTEM PAGE NUMBER: 318
PRINT DATE: 11/26/2024 SLD COUNTY/SR - ANNUAL PRINT COUNTY: LEBANON

DIR: B TOTAL LEN: 1.241 MI. DIST: 08-8 SR: 4018
LEFT MUN: EAST HANOVER T RIGHT MUN: EAST HANOVER T

(SR4019 SEG 0010/1480) 0020/3680

GORGAS RD
(TWP)

0020/0846

2 0 38054 0 00 0028+74 002873 FT
STERNBERG RD
(TWP)

0020/0000

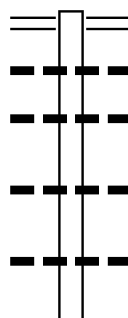
000000 FT

0020/3680 (SR4019 SEG 0010/1480)
MEMORIAL LAKE RD
0020/3584 (TWP)
018 "DIA CIRC CONCR
0020/3581 LEN=0115 INSTALLED UNKN
072 "DIA CIRC CONCR
0020/2861 LEN=0115 INSTALLED UNKN
018 "DIA CIRC CONCR
0020/2046 LEN=0050 INSTALLED UNKN
SWATARA ST
0020/1905 (TWP)
024 "DIA CIRC CONCR
0020/1876 LEN=0050 INSTALLED UNKN
018 "DIA CIRC CONCR
0020/1429 LEN=0050 INSTALLED UNKN
MANADA ST
0020/1316 (TWP)
UPPER RD
0020/0604 (PARK)
024 "DIA CIRC CONCR
0020/0311 LEN=0050 INSTALLED UNKN
015 "DIA CIRC CONCR
0020/0040 LEN=0057 INSTALLED UNKN
002873 FT
5 0020/0000 LENGTH(AH 3680 BK 2873)
MIDDLE RD
0010/2201 (PARK)
015 "DIA CIRC CONCR
0010/1760 LEN=0050 INSTALLED UNKN
0010/1184 BMSSEN 38/4018/0010/1154
2 0 38054 0 00 0011+37
INDIANTN. RUN
0010/1154 BMSBG 38/4018/0010/1154
LOWER RD
0010/0328 (PARK)
015 "DIA CIRC CONCR
0010/0125 LEN=0058 INSTALLED UNKN
000000 FT
2 0 38054 0 00 0000+00
NC BO
UNDARY RD
MOUNTAIN RD
(SR0443 SEG 0070/0000)
MFC BEGIN = E
5 0010/0000 LENGTH(AH 2873 BK 0000)

EXTRACT DATE: 11/25/2024 ROADWAY MANAGEMENT SYSTEM PAGE NUMBER: 317
PRINT DATE: 11/26/2024 SLD COUNTY/SR - ANNUAL PRINT COUNTY: LEBANON

DIR: B TOTAL LEN: 1.797 MI. DIST: 08-8 SR: 4017
LEFT MUN: EAST HANOVER T RIGHT MUN: EAST HANOVER T

009486 FT



007548 FT

009486 FT MOUNTAIN RD
0050/1938 (SR0443 SEG 0060/0000)
018 "DIA CIR PLASTIC
0050/1912 LEN=0096 INSTALLED 2002
018 "DIA CIRC CONCR
0050/1645 LEN=0046 INSTALLED UNKN
024 "DIA CIR PLASTIC
0050/1029 LEN=0044 INSTALLED 2002
014"H 23"W ELLIP CONC
0050/0169 LEN=0040 INSTALLED 1999
007548 FT 2 0 38038 0 00 0075+78
5 0050/0000 LENGTH(AH 1938 BK 2161)

EXTRACT DATE: 11/25/2024 ROADWAY MANAGEMENT SYSTEM PAGE NUMBER: 316
PRINT DATE: 11/26/2024 SLD COUNTY/SR - ANNUAL PRINT COUNTY: LEBANON

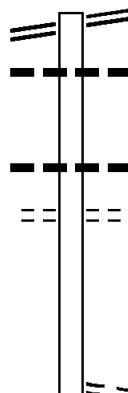
DIR: B TOTAL LEN: 1.797 MI. DIST: 08-8 SR: 4017
LEFT MUN: EAST HANOVER T RIGHT MUN: EAST HANOVER T

	005387 FT		005387 FT	2 0 38038 0 00 0053+80
			0040/0000	LENGTH(AH 2161 BK 1506)
		---	0030/1036	024 "DIA CIRC CONCR
		==	0030/0835	LEN=0062 INSTALLED UNKN
		---		WEBSTER SCHOOL RD
			0030/0616	(T607)
		---		024 "DIA CIRC CONCR
		==		LEN=0096 INSTALLED UNKN
WEBSTER SCHOOL RD (T603)	0030/0398	---	0030/0292	BMS EN 38/4017/0030/0000
	003881 FT	---	003881 FT	2 0 38038 0 00 0039+14
				1-81 NB
		---	0030/0000	BMSBG 38/4017/0030/0000
				LENGTH(AH 1506 BK 2495)
MILL RD (T368)	0020/1907	---	0020/1907	MILL RD
		==		(T603)
		---	0020/0673	018 "DIA CIR PLASTIC
		---		LEN=0048 INSTALLED 1999
		---	0020/0290	030"H 12"W UNKN METAL
		---		LEN=0064 INSTALLED UNKN
		---	0020/0060	015 "DIA CIRC CONCR
			001386 FT	LEN=0064 INSTALLED UNKN
				2 0 38038 0 00 0013+90
				ALLENTOWN BL
				(SR0022 SEG 0071/0000)
				(SR0022 SEG 0070/0000)
		==	0020/0000	MFC BEGIN = D
		---		LENGTH(AH 2495 BK 1386)
		---	0010/1300	012 "DIA CIRC CONCR
		---		LEN=0044 INSTALLED UNKN
		---	0010/0828	018 "DIA CIR PLASTIC
		---		LEN=0029 INSTALLED UNKN
		---	0010/0282	018 "DIA CIR PLASTIC
			000000 FT	LEN=0032 INSTALLED 1999
				2 0 38038 0 00 0000+00
				NC HA
				ARRISON SCHOOL RD
				JONESTOWN RD
				(T601)
		---	0010/0000	MFC BEGIN = E
				LENGTH(AH 1386 BK 0000)

EXTRACT DATE: 11/25/2024 ROADWAY MANAGEMENT SYSTEM PAGE NUMBER: 315
PRINT DATE: 11/26/2024 SLD COUNTY/SR - ANNUAL PRINT COUNTY: LEBANON
DIR: B TOTAL LEN: 4.144 MI. DIST: 08-8 SR: 4014
LEFT MUN: NORTH ANNVILLE T RIGHT MUN: NORTH ANNVILLE T

BELLE GROVE RD 021880 FT
(SR0934 SEG 0170/0000) 0090/2356

019524 FT



021880 FT BELLE GROVE RD
0090/2356 (SR0934 SEG 0170/0000)
0090/2240 018 "DIA CIRC CONCR
LEN=0032 INSTALLED UNKN

0090/1217 018 "DIA CIRC METAL
LEN=0200 INSTALLED UNKN
0090/1200 HOSTETTER LN
(T453)

019524 FT 2 0 38047 0 01 0195+38
VALLEY GLEN RD
(T455)
0090/0000 LENGTH(AH 2356 BK 2432)

EXTRACT DATE: 11/25/2024 ROADWAY MANAGEMENT SYSTEM PAGE NUMBER: 314
PRINT DATE: 11/26/2024 SLD COUNTY/SR - ANNUAL PRINT COUNTY: LEBANON

DIR: B TOTAL LEN: 4.144 MI. DIST: 08-8 SR: 4014
LEFT MUN: NORTH ANNVILLE T RIGHT MUN: NORTH ANNVILLE T

	0080/2195	018 "DIA CIR PLASTIC LEN=0032 INSTALLED 2002
	0080/1904	018 "DIA CIR PLASTIC LEN=0040 INSTALLED 2002
017092 FT	0080/0159	021 "DIA CIRC METAL LEN=0036 INSTALLED 2002
	017092 FT	2 0 38047 0 01 0172+16
	0080/0000	LENGTH(AH 2432 BK 3373)
	0070/2635	018 "DIA CIR PLASTIC LEN=0040 INSTALLED 2002
	0070/2224	018 "DIA CIR PLASTIC LEN=0040 INSTALLED 2002
	0070/1871	018"H 24"W ELLIP METAL LEN=0037 INSTALLED UNKN
	0070/1580	032"H 44"W ELLIP METAL LEN=0040 INSTALLED 2003
	0070/1140	018 "DIA CIR PLASTIC LEN=0040 INSTALLED 2003
	0070/0257	BMS EN 38/4014/0070/0000 NORTH ANNVILLE
013719 FT	0070/0115	EAST HANOVER T
	013719 FT	2 0 38047 0 01 0138+43
	0070/0000	SWATARA CREEK BMSBG 38/4014/0070/0000 LENGTH(AH 3373 BK 1849)
	0060/1174	018 "DIA CIR PLASTIC LEN=0042 INSTALLED 2004
2 0 38047 0 01 0118+27 011870 FT	011870 FT	
SCHOOL HOUSE RD (T364)	0060/0000	LENGTH(AH 1849 BK 2965)
	0050/2289	018 "DIA CIR PLASTIC LEN=0032 INSTALLED 2003
CROOKED RD (T362)	0050/0763	018 "DIA CIR PLASTIC LEN=0035 INSTALLED 2003
	0050/0378	048 "DIA CIR PLASTIC LEN=0050 INSTALLED UNKN

DIST: 08-8 SR: 4014
RIGHT MUN: EAST HANOVER T

0050/0000

007365 FT

005072 FT

003074 FT

```

2 0 38047 0 00 0000+00 000000 FT
LINDLEY-MURRAY RD
(SR4013 SEG 0030/0524) 0010/0000

```

```

NC BLACK'S BRIDGE RD
INTER-BK LINDLEY-MURRAY RD
000000 FT (SR4013 SEG 0030/0524)
0010/0000 MFG BEGIN = E
LENGTH(AH 3074 BK 0000)

```

EXTRACT DATE: 11/25/2024 ROADWAY MANAGEMENT SYSTEM PAGE NUMBER: 312
PRINT DATE: 11/26/2024 SLD COUNTY/SR - ANNUAL PRINT COUNTY: LEBANON
DIR: B TOTAL LEN: 6.063 MI. DIST: 08-8 SR: 4013
LEFT MUN: EAST HANOVER T RIGHT MUN: EAST HANOVER T

032011 FT



031970 FT
INTER-AHD APPALACHIAN DR
(T322)
MOUNTAIN RD
0120/3336 (SR0443 SEG 0020/0000)
038"H 57"W ELLIP METAL

EXTRACT DATE: 11/25/2024 ROADWAY MANAGEMENT SYSTEM PAGE NUMBER: 311
PRINT DATE: 11/26/2024 SLD COUNTY/SR - ANNUAL PRINT COUNTY: LEBANON

DIR: B TOTAL LEN: 6.063 MI. DIST: 08-8 SR: 4013
LEFT MUN: EAST HANOVER T RIGHT MUN: EAST HANOVER T

2 0 38003 0 02 0498+92 028675 FT
HOMESTEAD RD
(T400) 0120/0000

025805 FT

2 0 38003 0 02 0431+36 021894 FT

---	0120/2990	LEN=0058	INSTALLED 2001
---	0120/1975	018 "DIA CIR PLASTIC LEN=0040	INSTALLED 2001
---	0120/1520	018"H 00"W MULT PLSTIC LEN=0064	INSTALLED 2001
---	0120/0140	018 "DIA CIR PLASTIC LEN=0032	INSTALLED 2001
==	028634 FT	HOMESTEAD RD (T324)	
5	0120/0000	LENGTH(AH 3336 BK 2870)	
---	0110/1566	018 "DIA CIR PLASTIC LEN=0032	INSTALLED 2001
---	0110/0461	018 "DIA CIR PLASTIC LEN=0041	INSTALLED 2001
---	0110/0026	018 "DIA CIR PLASTIC LEN=0038	INSTALLED 2006
	025764 FT	2 0 38003 0 02 0468+47 NC PL EASANT VIEW DR WEBSTER SCHOOL RD (T603)	
5	0110/0000	LENGTH(AH 2870 BK 3911)	
---	0100/3098	018 "DIA CIR PLASTIC LEN=0032	INSTALLED 1999
---	0100/2224	BMS EN 38/4013/0100/1964 2 0 38003 0 02 0451+00 1-81 NB	
---	0100/1964	BMSBG 38/4013/0100/1964	
---	0100/0727	BMS EN 38/4013/0100/0700 2 0 38003 0 02 0438+36 T.RACCOON CK	
---	0100/0700	BMSBG 38/4013/0100/0700	
---	0100/0030	018 "DIA CIR PLASTIC LEN=0060	INSTALLED 2001
	021853 FT		

EXTRACT DATE: 11/25/2024 ROADWAY MANAGEMENT SYSTEM PAGE NUMBER: 310
PRINT DATE: 11/26/2024 SLD COUNTY/SR - ANNUAL PRINT COUNTY: LEBANON

DIR: B TOTAL LEN: 6.063 MI. DIST: 08-8 SR: 4013
LEFT MUN: EAST HANOVER T RIGHT MUN: EAST HANOVER T

JONESTOWN RD
(T601)

0100/0000

==

NC PLEASANT VIEW RD
[S] 0100/0000 LENGTH(AH 3911 BK 1119)
018" DIA CONC CR
0094/0898 LEN=0035 INSTALLED 1999
0094/0505 BMSBN 38/4013/0094/0433
2 0 38003 0 01 0490+99
RACCOON CK.
0094/0474 BMSBG 38/4013/0094/0433
020734 FT 2 0 38003 0 02 0495+36
MFC BEGIN = E
[S] 0094/0000 LENGTH(AH 1119 BK 0273)

020775 FT

==

ALLENTOWN BL
(SR0022 SEG 0031/1471) 0091/0059
2 0 38003 0 01 0483+09 020646 FT
ALLENTOWN BL
(SR0022 SEG 0031/1474)
(SR0022 SEG 0030/1498)
ALLENTOWN BL INTER-BK
(SR0022 SEG 0030/1498)
LTH AH 000129 BK 000100 0091/0000
020646 FT [S]
LTH AH 000100 BK 000320 7087/0000

020461 FT 2 0 38003 0 01 0483+43
ALLENTOWN BL
(SR0022 SEG 0031/1779)
JONESTOWN RD
(SR0022 SEG 0031/1779)
LTH AH 000273 BK 000100
[S] 0090/0000
020461 FT
7086/0000 LTH AH 000100 BK 000135
INTER-AHD ALLENTOWN BL
(SR0022 SEG 0031/2037)
ALLENTOWN BL
(SR0022 SEG 0031/2037)
0084/0135

ALLENTOWN BL INTER-AHD
(SR0022 SEG 0030/1744)
ALLENTOWN BL
(SR0022 SEG 0030/1744) 0085/0320
2 0 38003 0 02 0479+86 020326 FT
MFC BEGIN = E
LENGTH(AH 0320 BK 2033) 0085/0000 [S]

0084/0090 ALLENTOWN BL
020326 FT (SR0022 SEG 0030/2070)
2 0 38003 0 01 0479+86
MFC BEGIN = E
[S] 0084/0000 LENGTH(AH 0135 BK 2033)
BULLFROG RD
(T338)
0080/1369

==

RBR

0080/0426 BMSBN 38/4013/0080/0389
2 0 38003 0 01 0463+71
P3
0080/0407 TRIB TO RACCOON CREEK
BMSBG 38/4013/0080/0389
033"H 36"W CON BOX CUL
LEN=0035 INSTALLED UNKN
0080/0007 2 0 38003 0 01 0460+00
018293 FT
[S] 0080/0000 LENGTH(AH 2033 BK 2833)

018293 FT

==

RBR

EXTRACT DATE: 11/25/2024 ROADWAY MANAGEMENT SYSTEM PAGE NUMBER: 309
PRINT DATE: 11/26/2024 SLD COUNTY/SR - ANNUAL PRINT COUNTY: LEBANON

DIR: B TOTAL LEN: 6.063 MI. DIST: 08-8 SR: 4013
LEFT MUN: EAST HANOVER T RIGHT MUN: EAST HANOVER T

	0070/1800	015 "DIA CAST IRON LEN=0032 INSTALLED UNKN
	0070/1367	015 "DIA CAST IRON LEN=0030 INSTALLED UNKN
	0070/1192	ZION CHURCH RD (T623)
	0070/1009	015 "DIA CAST IRON LEN=0035 INSTALLED UNKN
015460 FT	0070/0213	015 "DIA CAST IRON LEN=0042 INSTALLED UNKN
	015460 FT	2 0 38003 0 01 0431+36 NC JO NESTOWN RD JONESTOWN RD (T601)
	0070/0000	LENGTH(AH 2833 BK 3051)
	0060/3030	015 "DIA CIRC METAL LEN=0035 INSTALLED UNKN
	0060/2502	015"H 23"W ELLIP METAL LEN=0030 INSTALLED UNKN
	0060/0953	018 "DIA CIR PLASTIC LEN=0040 INSTALLED UNKN
012409 FT	012409 FT	2 0 38003 0 01 0400+36 NC SHIRKS CHURCH RD
	0060/0000	LENGTH(AH 3051 BK 3151)
	0050/2862	013"H 21"W ELLIP METAL LEN=0029 INSTALLED UNKN
	0050/1372	GROFF DR (T360)
	0050/0396	013"H 20"W ELLIP METAL LEN=0031 INSTALLED UNKN
	0050/0173	013"H 16"W ELLIP METAL LEN=0031 INSTALLED UNKN
009258 FT	009258 FT	2 0 38003 0 01 0369+33 NC SHERKS CHURCH RD
SHIRKS CHURCH RD (T589)	0050/0000	LENGTH(AH 3151 BK 2866)

EXTRACT DATE: 11/25/2024 ROADWAY MANAGEMENT SYSTEM PAGE NUMBER: 308
PRINT DATE: 11/26/2024 SLD COUNTY/SR - ANNUAL PRINT COUNTY: LEBANON

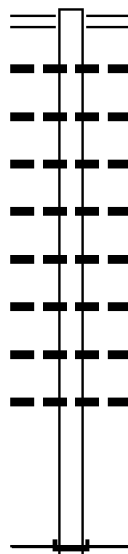
DIR: B TOTAL LEN: 6.063 MI. DIST: 08-8 SR: 4013
LEFT MUN: EAST HANOVER T RIGHT MUN: EAST HANOVER T

			0040/1935	013"H 21"W ELLIP METAL LEN=0033 INSTALLED UNKN
			0040/1855	018"DIA CIR PLASTIC LEN=0032 INSTALLED 1998
			0040/1562	015"H 24"W ELLIP METAL LEN=0045 INSTALLED UNKN
			0040/1021	015"H 21"W ELLIP METAL LEN=0040 INSTALLED UNKN
			0040/0547	018"DIA CIR PLASTIC LEN=0032 INSTALLED 1998
			0040/0338	015"H 20"W ELLIP METAL LEN=0030 INSTALLED UNKN
006392 FT			006392 FT	2 0 38003 0 01 0339+42
			0040/0000	LENGTH(AH 2866 BK 2339)
			0030/1653	013"H 21"W ELLIP METAL LEN=0032 INSTALLED UNKN
			0030/1239	024"H 32"W ELLIP METAL LEN=0030 INSTALLED UNKN
			0030/0807	030"DIA CIR PLASTIC LEN=0036 INSTALLED UNKN
			0030/0524	BLACKS BRIDGE RD (SR4014 SEG 0010/0000)
004053 FT			004053 FT	2 0 38003 0 01 0316+83
			0030/0000	LENGTH(AH 2339 BK 1933)
			0020/1108	BMS EN 38/4013/0020/1080 2 0 38003 0 01 0301+32
			0020/1047	RACCOON CR BMS BG 38/4013/0020/1080
WOODS LN (T591)			0020/0590	W.BR.RACCOON STRUCTURE LENGTH 14 FT
			0020/0360	BMS ID 38/4013/0020/0369 2 0 38003 0 01 0297+63
002120 FT			002120 FT	LENGTH(AH 1933 BK 2120)
			0020/0000	014"H 23"W ELLIP CONC LEN=0031 INSTALLED UNKN
			0010/1824	014"H 23"W ELLIP CONC LEN=0031 INSTALLED UNKN
			0010/1315	024"H 36"W ELLIP CONC LEN=0036 INSTALLED UNKN
			0010/0597	2 0 38003 0 00 0270+49
000000 FT			000000 FT	NC L I NDLEY MURRAY RD GRAVEL HILL RD (SR4011 SEG 0110/0000)
			0010/0000	MFC BEGIN = E LENGTH(AH 2120 BK 0000)

EXTRACT DATE: 11/25/2024 ROADWAY MANAGEMENT SYSTEM PAGE NUMBER: 307
PRINT DATE: 11/26/2024 SLD COUNTY/SR - ANNUAL PRINT COUNTY: LEBANON

DIR: B TOTAL LEN: .463 MI. DIST: 08-8 SR: 4012
LEFT MUN: NORTH LONDONDERRY T RIGHT MUN: NORTH LONDONDERRY T

002443 FT



000000 FT

002443 FT GRAVEL HILL RD
0010/2443 (SR4011 SEG 0070/0000)
018 "DIA CIR PLASTIC
LEN=0050 INSTALLED UNKN
054 "DIA CIRC CONCR
0010/2031 LEN=0048 INSTALLED UNKN
018 "DIA CIR PLASTIC
0010/1477 LEN=0038 INSTALLED UNKN
024 "DIA CIR PLASTIC
0010/1230 LEN=0038 INSTALLED UNKN
018 "DIA CIR PLASTIC
0010/0676 LEN=0032 INSTALLED 2004
018 "DIA CIR PLASTIC
0010/0280 LEN=0032 INSTALLED UNKN
018 "DIA CIR PLASTIC
0010/0210 LEN=0032 INSTALLED 2004
015 "DIA CIR PLASTIC
0010/0045 LEN=0030 INSTALLED 2004
000000 FT 2 0 38064 0 00 0000+00
NC B I NDNAGLES RD
INTER-BK BINDNAGLES RD
(TWP)
MFC BEGIN = D
5 0010/0000 LENGTH(AH 2443 BK 0000)

EXTRACT DATE: 11/25/2024 ROADWAY MANAGEMENT SYSTEM PAGE NUMBER: 306
PRINT DATE: 11/26/2024 SLD COUNTY/SR - ANNUAL PRINT COUNTY: LEBANON

DIR: B TOTAL LEN: 6.122 MI. DIST: 08-8 SR: 4011
LEFT MUN: EAST HANOVER T RIGHT MUN: EAST HANOVER T

032326 FT	==	032326 FT	JONESTOWN RD
	==	0140/1315	(T601)
	---	0140/0976	018 "DIA CIR PLASTIC
	---		LEN=0032 INSTALLED 2004
031011 FT	---	0140/0475	030 "DIA CIRC CONCR
	---	031011 FT	LEN=0045 INSTALLED UNKN
			2 0 38057 0 00 0076+12
			ALLENTOWN BL
			(SR0022 SEG 0011/0906)
			(SR0022 SEG 0010/0905)
	==	5 0140/0000	MFC BEGIN = E
	---		LENGTH(AH 1315 BK 2179)
	---	0130/2045	042 "DIA CIRC CONCR
	---		LEN=0072 INSTALLED UNKN
	---	0130/1860	018 "DIA CIRC CONCR
			LEN=0045 INSTALLED UNKN
	---		018 "DIA CIR PLASTIC
	---	0130/0775	LEN=0038 INSTALLED UNKN
			HILLTOP DR
	==	0130/0319	(TWP)
2 0 38057 0 00 0054+05 028832 FT		028832 FT	
FAITH RD	==	5 0130/0000	LENGTH(AH 2179 BK 2884)
(T591)	---		018 "DIA CIR PLASTIC
	---	0120/2316	LEN=0048 INSTALLED 1998
	---		034"H 53"W ELLIP CONC
	---	0120/1830	LEN=0072 INSTALLED 1997
	---		018 "DIA CIR PLASTIC
	---	0120/1273	LEN=0030 INSTALLED UNKN
			SHERKS CHURCH RD
COLT DR	==	0120/0853	(T589)
(T589)	---		043"H 68"W ELLIP CONC
	---	0120/0495	LEN=0056 INSTALLED UNKN
	---		078 "DIA CIR PLASTIC
	---	0120/0130	LEN=0068 INSTALLED UNKN
025948 FT		025948 FT	2 0 38057 0 00 0025+21
		5 0120/0000	LENGTH(AH 2884 BK 2521)
	---		024 "DIA CIR PLASTIC
	---	0110/1431	LEN=0040 INSTALLED 1997

EXTRACT DATE: 11/25/2024 ROADWAY MANAGEMENT SYSTEM PAGE NUMBER: 305
PRINT DATE: 11/26/2024 SLD COUNTY/SR - ANNUAL PRINT COUNTY: LEBANON

DIR: B TOTAL LEN: 6.122 MI. DIST: 08-8 SR: 4011
LEFT MUN: EAST HANOVER T RIGHT MUN: EAST HANOVER T

			0110/0025	024 "DIA CIRC CONCR
			023427 FT	LEN=0035 INSTALLED UNKN
				2 0 38057 0 00 0000+00
				LINDLEY-MURRAY RD
				(SR4013 SEG 0010/0000)
			0110/0000	LENGTH(AH 2521 BK 1811)
				018 "DIA CIR PLASTIC
			0100/1316	LEN=0044 INSTALLED UNKN
				018 "DIA CIRC CONCR
			0100/0838	LEN=0050 INSTALLED UNKN
			021616 FT	2 0 38003 0 00 0252+37
				TRIB SWATARA
				STRUCTURE LENGTH 16 FT
				BMSID 38/4011/0100/0000
			0100/0000	LENGTH(AH 1811 BK 2497)
				018 "DIA CIRC CONCR
			0090/2441	LEN=0042 INSTALLED UNKN
				018 "DIA CIR PLASTIC
			0090/1581	LEN=0054 INSTALLED UNKN
			0090/1552	018 "DIA CIR PLASTIC
				LEN=0048 INSTALLED UNKN
			0090/1396	DAIRY LN
				(T627)
			0090/1362	024 "DIA CIR PLASTIC
				LEN=0076 INSTALLED UNKN
			0090/1016	DAIRY LN
				(T627)
			0090/0348	BMSID 38/4011/0090/0000
			0090/0249	EAST HANOVER
				NORTH ANNVILLE T
			0090/0130	2 0 38003 0 00 0227+39
			019119 FT	SWATARA CK.
				BMSBG 38/4011/0090/0000
			0090/0000	LENGTH(AH 2497 BK 3229)
				048 "DIA CIRC CONCR
			0080/2735	LEN=0066 INSTALLED UNKN
			0080/2043	BMSID 38/4011/0080/1924
				NORTH ANNVILLE
			0080/1969	NORTH LONDONDERRY T
				2 0 38003 0 00 0215+18
				QUITAPAHILLA
			0080/1956	BMSBG 38/4011/0080/1924

EXTRACT DATE: 11/25/2024 ROADWAY MANAGEMENT SYSTEM PAGE NUMBER: 304
PRINT DATE: 11/26/2024 SLD COUNTY/SR - ANNUAL PRINT COUNTY: LEBANON

DIR: B TOTAL LEN: 6.122 MI. DIST: 08-8 SR: 4011
LEFT MUN: NORTH LONDONDERRY T RIGHT MUN: NORTH LONDONDERRY T

					015"H 21"W ELLIP METAL
		0080/1534			LEN=0045 INSTALLED UNKN
		0080/1336			024"DIA CIRC CONCR
		0080/1280			SYNER RD
		0080/1200			(SR4010 SEG 0010/0000)
					018"DIA CIRC CONCR
					LEN=0149 INSTALLED UNKN
		0080/0018			BMS EN 38/4011/0080/0005
015890 FT		015890 FT			2 0 38003 0 00 0195+25
					TRIB TO SWATARA CREEK
		0080/0000			BMSBG 38/4011/0080/0005
					LENGTH(AH 3229 BK 3098)
		0070/3025			EISENHOWER RD
					(T330)
		0070/2605			015"DIA CIRC CONCR
		0070/2037			LEN=0048 INSTALLED UNKN
					024"DIA CIR PLASTIC
		0070/1914			LEN=0050 INSTALLED UNKN
					HEATHER LN
					(PRDR)
		0070/1249			TR. SWATARA
					STRUCTURE LENGTH 16 FT
		0070/0656			BMSID 38/4011/0070/1231
					018"DIA CIRC CONCR
		0070/0160			LEN=0050 INSTALLED UNKN
		012792 FT			024"DIA CIRC CONCR
					LEN=0065 INSTALLED UNKN
		0070/0000			LENGTH(AH 3098 BK 2936)
					036"DIA CIRC CONCR
		0060/2615			LEN=0108 INSTALLED UNKN
					018"DIA CIR PLASTIC
		0060/2102			LEN=0052 INSTALLED UNKN
					024"DIA CIRC CONCR
		0060/1682			LEN=0082 INSTALLED UNKN
					015"DIA CIRC CONCR
		0060/1355			LEN=0063 INSTALLED UNKN
					018"DIA CIRC CONCR
		0060/0788			LEN=0056 INSTALLED UNKN
		009856 FT			2 0 38003 0 00 0134+52
		0060/0000			LENGTH(AH 2936 BK 3135)
					018"DIA CIR PLASTIC

EXTRACT DATE: 11/25/2024 ROADWAY MANAGEMENT SYSTEM PAGE NUMBER: 303
PRINT DATE: 11/26/2024 SLD COUNTY/SR - ANNUAL PRINT COUNTY: LEBANON

DIR: B TOTAL LEN: 6.122 MI. DIST: 08-8 SR: 4011
LEFT MUN: NORTH LONDONDERRY T RIGHT MUN: NORTH LONDONDERRY T

	0050/2180	LEN=0048	INSTALLED	UNKN
		018 "DIA	CIRC CONCR	
	0050/1555	LEN=0065	INSTALLED	UNKN
		024 "DIA	CIRC CONCR	
	0050/1059	LEN=0075	INSTALLED	UNKN
006721 FT	006721 FT	2 0 38003 0 00	0103+17	
		EISENHOWER RD		
		(T330)		
	0050/0000	LENGTH(AH 3135 BK 1903)		
		024 "DIA	CIRC CONCR	
	0040/1861	LEN=0047	INSTALLED	UNKN
		018 "DIA	CIRC CONCR	
	0040/0984	LEN=0060	INSTALLED	UNKN
		018 "DIA	CIRC METAL	
	0040/0623	LEN=0060	INSTALLED	UNKN
		023"H 36"W	ELLIP CONC	
	0040/0038	LEN=0048	INSTALLED	UNKN
		018 "DIA	CIR PLASTIC	
	0040/0030	LEN=0030	INSTALLED	UNKN
		024 "DIA	CIRC METAL	
	0040/0017	LEN=0051	INSTALLED	UNKN
004818 FT	004818 FT	2 0 38003 0 00	0084+14	
		NC GR	AVEL HILL RD	
		RIDGE AV		
		(SR4008 SEG 0030/0000)		
		NORTH LONDONDERRY		
		PALMYRA B		
	0040/0000	LENGTH(AH 1903 BK 1215)		
		POPLAR ST		
	0030/0853	(BORO)		
UNNAMED AL (BORO)	0030/0831			
		UNNAMED AL (BORO)		
	0030/0567	CEDAR ST (BORO)		
	0030/0284			
UNKNOWN AL (BORO)	0030/0081			
	003603 FT	2 0 38003 0 00	0072+01	
		UNNAMED AL (BORO)		
	0030/0000	LENGTH(AH 1215 BK 2106)		
		018 "DIA	CIRC CONCR	
	0020/1858	LEN=0028	INSTALLED	UNKN
		018 "DIA	CIRC CONCR	
	0020/1817	LEN=0040	INSTALLED	UNKN

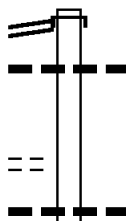
DIST: 08-8 SR: 4011
RIGHT MUN: PALMYRA B

EXTRACT DATE: 11/25/2024 ROADWAY MANAGEMENT SYSTEM PAGE NUMBER: 301
PRINT DATE: 11/26/2024 SLD COUNTY/SR - ANNUAL PRINT COUNTY: LEBANON

DIR: B TOTAL LEN: 2.913 MI. DIST: 08-8 SR: 4010
LEFT MUN: NORTH ANNVILLE T RIGHT MUN: NORTH ANNVILLE T

PALMYRA BELLEGROVE RD 015380 FT
(SR4008 SEG 0100/0000) 0070/2215

HOSTETTER LN
(T453) 0070/1228



015380 FT
INTER-AHD PALMYRA BELLEGROVE RD
0070/2215 (SR4008 SEG 0100/0000)
0070/2150 018" DIA CIR PLASTIC
LEN=0060 INSTALLED UNKN

0070/0990 019"H 30"W ELLIP CONC
LEN=0032 INSTALLED UNKN

EXTRACT DATE: 11/25/2024 ROADWAY MANAGEMENT SYSTEM PAGE NUMBER: 300
PRINT DATE: 11/26/2024 SLD COUNTY/SR - ANNUAL PRINT COUNTY: LEBANON

DIR: B TOTAL LEN: 2.913 MI. DIST: 08-8 SR: 4010
LEFT MUN: NORTH ANNVILLE T RIGHT MUN: NORTH ANNVILLE T

2 0 38045 0 01 0147+27 013165 FT
T358
(T358)

0070/0000

STEELSTOWN RD
(T356)

011542 FT
0060/0000

009565 FT

007561 FT

LAUREL GROVE RD
(T354)

0040/0470

006746 FT

0070/0020 014"H 23"W ELLIP CONC
013165 FT LEN=0040 INSTALLED UNKN

5 0070/0000 LENGTH(AH 2215 BK 1623)
0060/1540 018 "DIA CIR PLASTIC
LEN=0048 INSTALLED 1998

011542 FT 2 0 38045 0 01 0130+65
NC ST
5 0060/0000 LENGTH(AH 1623 BK 1977)
0054/1810 014"H 23"W ELLIP CONC
LEN=0032 INSTALLED UNKN

0054/1006 014"H 23"W ELLIP CONC
LEN=0032 INSTALLED UNKN

0054/0067 042 "DIA CIR PLASTIC
009565 FT LEN=0042 INSTALLED 1998
5 0054/0000 2 0 38045 0 01 0110+61
LENGTH(AH 1977 BK 2004)
0050/1560 036 "DIA CIRC CONCR
LEN=0064 INSTALLED 1997

0050/0085 018 "DIA CIR PLASTIC
007561 FT LEN=0042 INSTALLED UNKN
2 0 38045 0 01 0090+57
SYNER RD
(T354)

5 0050/0000 NC BA TES DR
LENGTH(AH 2004 BK 0815)
0040/0479 014"H 23"W ELLIP CONC
LEN=0048 INSTALLED UNKN

0040/0359 030"H 48"W ELLIP METAL
0040/0077 LEN=0040 INSTALLED UNKN
006746 FT BMSBN 38/4010/0040/0000
2 0 38045 0 00 0082+42
QUITTAPAHILLA RIVER
BMSBG 38/4010/0040/0000
NORTH ANNVILLE

DIST: 08-8 SR: 4010
RIGHT MUN: NORTH ANNVILLE T

EXTRACT DATE: 11/25/2024 ROADWAY MANAGEMENT SYSTEM PAGE NUMBER: 298
PRINT DATE: 11/26/2024 SLD COUNTY/SR - ANNUAL PRINT COUNTY: LEBANON

DIR: B TOTAL LEN: .803 MI. DIST: 08-8 SR: 4009
LEFT MUN: PALMYRA B RIGHT MUN: PALMYRA B

	004239 FT		004239 FT	RIDGE RD
			0030/1696	(SR4008 SEG 0030/1210)
HAZEL ST (BORO)	0030/0624	==		
	002543 FT	==	0030/0092	SCHOOL DR
			002543 FT	(PRDR)
				2 0 38001 0 00 0489+70
				SPRUCE ST
				(BORO)
	001707 FT	==	0030/0000	LENGTH(AH 1696 BK 0836)
			0020/0262	BMSSEN 38/4009/0020/0000
			001707 FT	2 0 38001 0 00 0481+96
				NORFOLK SOUTHERN RAI RR
				BMSBG 38/4009/0020/0000
ALLEY (BORO)	0010/1174	==	0020/0000	LENGTH(AH 0836 BK 1707)
			0010/1005	BROAD ST
				(BORO)
			0010/0749	ALLEY
				(BORO)
ALLEY (BORO)	0010/0490	==		
			0010/0470	ARCH ST
				(BORO)
				ALLEY
				(BORO)
	000000 FT	==	0010/0210	(BORO)
			000000 FT	2 0 38001 0 00 0464+38
			NC GR	GRANT ST
				MAIN ST
				(SR0422 SEG 0040/0000)
			INTER-BK	GRANT ST
				(BORO)
				MFC BEGIN = D
			0010/0000	LENGTH(AH 1707 BK 0000)

EXTRACT DATE: 11/25/2024 ROADWAY MANAGEMENT SYSTEM PAGE NUMBER: 297
PRINT DATE: 11/26/2024 SLD COUNTY/SR - ANNUAL PRINT COUNTY: LEBANON

DIR: B TOTAL LEN: 6.882 MI. DIST: 08-8 SR: 4008
LEFT MUN: NORTH ANNVILLE T RIGHT MUN: NORTH ANNVILLE T

WATER WORKS WY
(T510)

036335 FT

0140/2591

033257 FT

030500 FT

ALBERT DR
(T376)

0120/1374

036335 FT	OND RD
0140/3078	(SR4007 SEG 0030/0000)
0140/2950	BMSSEN 38/4008/0140/3004
	00000000 00 0000+00
	SPRING CREEK
0140/2928	BMSBG 38/4008/0140/3004
	018 "DIA CIR PLASTIC
0140/2748	LEN=0040 INSTALLED 2004
0140/2360	BMSSEN 38/4008/0140/2417
	2038046 000 0027+79
	TRB. SWATARA
0140/2348	BMSBG 38/4008/0140/2417
	018 "DIA CIR PLASTIC
0140/2161	LEN=0044 INSTALLED UNKN
	018 "DIA CIR PLASTIC
0140/1639	LEN=0038 INSTALLED UNKN
	018 "DIA CIR PLASTIC
0140/0077	LEN=0038 INSTALLED 2004
033257 FT	2038046 000 0027+79
5 0140/0000	LENGTH(AH 3078 BK 2757)
	018 "DIA CIR PLASTIC
0130/1333	LEN=0042 INSTALLED 2004
030500 FT	2038046 000 0000+00
	NC HARRISON DR
	BELLE GROVE RD
	(SR0934 SEG 0160/0000)
	MFC BEGIN = E
5 0130/0000	LENGTH(AH 2757 BK 1563)
	018 "DIA CIR PLASTIC
0120/1370	LEN=0034 INSTALLED UNKN
	018 "H 24 "W ELLIP METAL
0120/1351	LEN=0052 INSTALLED UNKN

EXTRACT DATE: 11/25/2024 ROADWAY MANAGEMENT SYSTEM PAGE NUMBER: 296
PRINT DATE: 11/26/2024 SLD COUNTY/SR - ANNUAL PRINT COUNTY: LEBANON

DIR: B TOTAL LEN: 6.882 MI. DIST: 08-8 SR: 4008
LEFT MUN: NORTH ANNVILLE T RIGHT MUN: NORTH ANNVILLE T

028937 FT	0120/0161	018 "DIA CIR PLASTIC
	028937 FT	LEN=0030 INSTALLED UNKN
	0120/0000	2 0 38001 0 02 0725+19
		LENGTH(AH 1563 BK 1974)
026963 FT	0110/1051	024 "DIA CIR PLASTIC
	0110/0464	LEN=0040 INSTALLED UNKN
	026963 FT	024 "DIA CIR PLASTIC
	0110/0000	LEN=0030 INSTALLED UNKN
		2 0 38001 0 02 0705+31
		LENGTH(AH 1974 BK 2234)
	0100/1821	018 "DIA CIR PLASTIC
		LEN=0035 INSTALLED UNKN
2 0 38001 0 02 0683+00 024729 FT	024729 FT	
STEELSTOWN RD		
(SR4010 SEG 0070/2215) 0100/0000	0100/0000	LENGTH(AH 2234 BK 1847)
	0090/1800	018 "DIA CIR PLASTIC
	0090/1486	LEN=0060 INSTALLED UNKN
		018 "DIA CIR PLASTIC
		LEN=0030 INSTALLED UNKN
022882 FT	0090/0011	BMS EN 38/4008/0090/0005
	022882 FT	2 0 38001 0 02 0644+80
		TRIB TO QUITTAPAHILLA C
	0090/0000	BMSBG 38/4008/0090/0005
		LENGTH(AH 1847 BK 2927)
	0080/2040	018 "DIA CIR PLASTIC
	0080/1688	LEN=0035 INSTALLED UNKN
	0080/1220	018 "DIA CIRC CONCR
		LEN=0040 INSTALLED UNKN
		024 "DIA CIRC CONCR
		LEN=0053 INSTALLED UNKN
	0080/0545	018 "DIA CIRC CONCR
	0080/0213	LEN=0045 INSTALLED UNKN
		015 "DIA CIRC CONCR
		LEN=0045 INSTALLED UNKN
	0080/0160	SYNER RD
		(T354)

EXTRACT DATE: 11/25/2024 ROADWAY MANAGEMENT SYSTEM PAGE NUMBER: 295
PRINT DATE: 11/26/2024 SLD COUNTY/SR - ANNUAL PRINT COUNTY: LEBANON

DIR: B TOTAL LEN: 6.882 MI. DIST: 08-8 SR: 4008
LEFT MUN: NORTH ANNVILLE T RIGHT MUN: NORTH ANNVILLE T

019955 FT

0080/0106 BMSBN 38/4008/0080/0000
NORTH ANNVILLE
0080/0053 NORTH LONDONDERRY T
019955 FT 2 0 38001 0 01 0633+10
QUITTAHILLA
BMSBG 38/4008/0080/0000
5 0080/0000 LENGTH(AH 2927 BK 3327)

016628 FT

0070/2070 018 "DIA CIR PLASTIC
LEN=0037 INSTALLED 2001
CARSON LN
0070/1800 (TWP)
018 "DIA CIR PLASTIC
LEN=0044 INSTALLED 2001
0070/1659 018 "DIA CIR PLASTIC
LEN=0032 INSTALLED 2001
0070/1356 018 "DIA CIR PLASTIC
LEN=0037 INSTALLED 2001
0070/1111 018 "DIA CIR PLASTIC
LEN=0044 INSTALLED 2001
0070/0816 018 "DIA CIR PLASTIC
LEN=0064 INSTALLED 2001
0070/0462 2 0 38001 0 01 0599+01
016628 FT 5 0070/0000 LENGTH(AH 3327 BK 2833)
018 "DIA CIR PLASTIC
LEN=0032 INSTALLED 2001
0060/2769 018 "DIA CIR PLASTIC
LEN=0048 INSTALLED 2001
0060/2603 018 "DIA CIR PLASTIC
LEN=0032 INSTALLED 2001
0060/2352 030 "DIA CIRC CONCR
LEN=0045 INSTALLED UNKN
0060/2040

JEAN DR
(T457)

0060/1994

0060/1448 018 "DIA CIRC METAL
LEN=0041 INSTALLED UNKN

J.P. DR
(T343)

0060/0796

0060/0830 030 "DIA CIRC CONCR
LEN=0066 INSTALLED UNKN

013795 FT

0060/0354 036 "DIA CIRC CONCR
LEN=0036 INSTALLED UNKN
018 "DIA CIR PLASTIC
LEN=0048 INSTALLED 2001
013795 FT 2 0 38001 0 01 0570+68
NAFTZINGER RD
(T352)

EXTRACT DATE: 11/25/2024 ROADWAY MANAGEMENT SYSTEM PAGE NUMBER: 294
PRINT DATE: 11/26/2024 SLD COUNTY/SR - ANNUAL PRINT COUNTY: LEBANON

DIR: B TOTAL LEN: 6.882 MI. DIST: 08-8 SR: 4008
LEFT MUN: NORTH LONDONDERRY T RIGHT MUN: NORTH LONDONDERRY T

2 0 38001 0 01 0540+77 010804 FT
OLD FORGE RD
(T332) 0050/0000

LINDBERGH DR
(T445) 0040/1355

007347 FT

0060/0000 LENGTH(AH 2833 BK 2991)
018 "DIA CIR PLASTIC
0050/2891 LEN=0048 INSTALLED 2001
036 "DIA CIR PLASTIC
0050/2508 LEN=0048 INSTALLED 2001
018 "DIA CIR PLASTIC
0050/1803 LEN=0032 INSTALLED 2001
JAN-DALE AV
0050/0702 (T348)
019 "H 30 "W ELLIP METAL
0050/0646 LEN=0040 INSTALLED UNKN
015 "H 21 "W ELLIP METAL
010804 FT LEN=0040 INSTALLED 2001
NC PALMYRA BELLEGROVE RD
0050/0000 LENGTH(AH 2991 BK 3457)
018 "DIA CIR PLASTIC
0040/2830 LEN=0048 INSTALLED 2001
015 "DIA CIR PLASTIC
0040/1797 LEN=0048 INSTALLED 2001
2 0 38001 0 01 0506+76
RIDGE RD
(T441)
NC FORGE RD
FORGE RD
(T458)
NORTH LONDONDERRY
PALMYRA B
0040/0000 LENGTH(AH 3457 BK 3611)
015 "DIA CIRC METAL
0030/3600 LEN=0044 INSTALLED UNKN
RED HAVEN RD
(TWP)
0030/3289 018 "DIA CIR PLASTIC
0030/3182 LEN=0065 INSTALLED 1996
018 "DIA CIR PLASTIC
0030/3070 LEN=0044 INSTALLED UNKN

EXTRACT DATE: 11/25/2024 ROADWAY MANAGEMENT SYSTEM PAGE NUMBER: 293
PRINT DATE: 11/26/2024 SLD COUNTY/SR - ANNUAL PRINT COUNTY: LEBANON

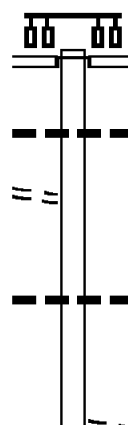
DIR: B TOTAL LEN: 6.882 MI. DIST: 08-8 SR: 4008
LEFT MUN: PALMYRA B RIGHT MUN: PALMYRA B

			0030/1790	024 "DIA CIR PLASTIC LEN=0031 INSTALLED 2006
			0030/1210	GRANT ST (SR4009 SEG 0030/1696)
			0030/1083	018 "DIA CIRC METAL LEN=0035 INSTALLED UNKN
			0030/1006	KRAMER WY (TWP) LINCOLN ST (BORO) POPLAR ST (BORO) CHESTNUT ST (BORO)
			0030/0800	UNNAMED AL (BORO)
			0030/0366	(BORO)
			0030/0143	(BORO)
003736 FT			003736 FT	2 0 38003 0 00 0000+00 NC RIDGE AV RAILROAD ST (SR4011 SEG 0040/0000)
			0030/0000	LENGTH(AH 3611 BK 0956) 021"H 32"W ELLIP CONC
			0020/0927	LEN=0086 INSTALLED UNKN
				NC RIDGE RD PALMYRA
			0020/0037	NORTH LONDONDERRY T
002780 FT			002780 FT	2 0 38036 0 00 0028+17
			0020/0000	LENGTH(AH 0956 BK 2780) 024 "DIA CIR PLASTIC
			0010/2745	LEN=0038 INSTALLED UNKN
			0010/1520	024 "DIA CIRC METAL LEN=0061 INSTALLED UNKN
			0010/1466	018 "DIA CIR PLASTIC LEN=0031 INSTALLED UNKN
			0010/0388	018 "DIA CIR PLASTIC LEN=0044 INSTALLED UNKN
000000 FT			000000 FT	2 0 38036 0 00 0000+00 NC RIDGE AV INTER-BK GRAVEL RD (SR2014 SEG 0020/2372) MFC BEGIN = D BK-DAUPHIN (22)
			0010/0000	LENGTH(AH 2780 BK 0000)

EXTRACT DATE: 11/25/2024 ROADWAY MANAGEMENT SYSTEM PAGE NUMBER: 292
PRINT DATE: 11/26/2024 SLD COUNTY/SR - ANNUAL PRINT COUNTY: LEBANON

DIR: B TOTAL LEN: 4.761 MI. DIST: 08-8 SR: 4007
LEFT MUN: EAST HANOVER T RIGHT MUN: EAST HANOVER T

	025137 FT		025137 FT	INTER-AHD	LINCOLN SCHOOL RD (SR4027 SEG 0010/0000) ALLEN TOWN BL (SR0022 SEG 0131/0000) (SR0022 SEG 0130/0000)
			0110/1197		
			0110/0317		014"H 23"W ELLIP CONC LEN=0032 INSTALLED 2024
2 0 38062 0 00 0000+00	023940 FT		023940 FT		
MAIN ST			NC		LINCOLN SCHOOL RD
(T601)	0110/0000		5 0110/0000		LENGTH(AH 1197 BK 1419)
			0100/0306		018 "DIA CIRC CONCR LEN=0040 INSTALLED UNKN
	022521 FT		022521 FT		2 0 38004 0 01 0546+90
			NC		JONESTOWN RD
					JONESTOWN RD (T601)
			5 0100/0000		LENGTH(AH 1419 BK 2154)



DIR: B TOTAL LEN: 4.761 MI. DIST: 08-8 SR: 4007
LEFT MUN: EAST HANOVER T RIGHT MUN: EAST HANOVER T

EXTRACT DATE: 11/25/2024 ROADWAY MANAGEMENT SYSTEM PAGE NUMBER: 290
PRINT DATE: 11/26/2024 SLD COUNTY/SR - ANNUAL PRINT COUNTY: LEBANON

DIR: B TOTAL LEN: 4.761 MI. DIST: 08-8 SR: 4007
LEFT MUN: EAST HANOVER T RIGHT MUN: EAST HANOVER T

(T581)	0060/0000	==	5 0060/0000	LENGTH(AH 3029 BK 2420)
		---	0050/1554	015"H 21"W ELLIP METAL LEN=0036 INSTALLED UNKN
	009986 FT		5 009986 FT	2 0 38004 0 01 0421+27
		---	5 0050/0000	LENGTH(AH 2420 BK 2901)
		---	0040/2565	024 "DIA CIRC CONCR LEN=0048 INSTALLED UNKN
		---	0040/1563	030 "DIA CIRC CONCR LEN=0050 INSTALLED UNKN
		---	0040/1027	018 "DIA CIRC CONCR LEN=0040 INSTALLED UNKN
		---	0040/0802	015"H 21"W ELLIP METAL LEN=0041 INSTALLED UNKN
SWATARA DR (T581)	0040/0564	==		
		---	0040/0402	018 "DIA CIR PLASTIC LEN=0024 INSTALLED 2016
		---	0040/0386	BMSBN 38/4007/0040/0168 2 0 38004 0 01 0394+44
		---	0040/0168	SWATARA CRK. BMSBG 38/4007/0040/0168
	007085 FT	---	0040/0154	EAST HANOVER NORTH ANNVILLE T
		---	5 007085 FT	2 0 38004 0 01 0395+43
		---	5 0040/0000	LENGTH(AH 2901 BK 1958)
TOW PATH RD (TWP)	0030/1868	==		
WATER WORKS WY (T510)	0030/1520	==	0030/1520	WATER WORKS WY (SR4026 SEG 0010/0000)
		---	0030/1490	020"H 28"W ELLIP METAL LEN=0037 INSTALLED UNKN
		---	0030/1130	018 "DIA CIRC CONCR LEN=0050 INSTALLED UNKN
		---	0030/0790	036 "DIA CIRC CONCR LEN=0053 INSTALLED UNKN
		---	0030/0395	018 "DIA CIRC CONCR LEN=0031 INSTALLED UNKN
		---	0030/0193	024 "DIA CIRC CONCR LEN=0031 INSTALLED UNKN
		---	0030/0030	018 "DIA CIRC CONCR LEN=0036 INSTALLED UNKN
2 0 38004 0 01 0373+26 005127 FT			005127 FT	
HARRISON DR				

EXTRACT DATE: 11/25/2024 ROADWAY MANAGEMENT SYSTEM PAGE NUMBER: 289
PRINT DATE: 11/26/2024 SLD COUNTY/SR - ANNUAL PRINT COUNTY: LEBANON

DIR: B TOTAL LEN: 4.761 MI. DIST: 08-8 SR: 4007
LEFT MUN: NORTH ANNVILLE T RIGHT MUN: NORTH ANNVILLE T

(SR4008 SEG 0140/3078) 0030/0000

WIND FURNACE RD
(T512) 0020/2178

WIND FURNACE RD
(T512) 0020/1285

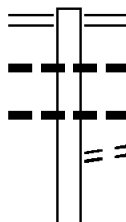
2 0 38004 0 01 0346+75 002507 FT
KAUFFMAN RD
(T600) 0020/0000

000000 FT

0030/0000 LENGTH(AH 1958 BK 2620)
024 "DIA CIRC CONCR
0020/2394 LEN=0048 INSTALLED UNKN
024 "DIA CIRC CONCR
0020/2219 LEN=0066 INSTALLED UNKN
024 "DIA CIRC CONCR
0020/1953 LEN=0060 INSTALLED UNKN
048 "DIA CIRC CONCR
0020/1298 LEN=0055 INSTALLED UNKN
018 "DIA CIRC CONCR
0020/1050 LEN=0049 INSTALLED UNKN
0020/0923 BMSID 38/4007/0020/0903
2 0 38004 0 01 0346+75
TRIB. SWATARA
0020/0903 BMSBG 38/4007/0020/0903
024 "DIA CIRC CONCR
0020/0404 LEN=0066 INSTALLED UNKN
002507 FT
0020/0000 LENGTH(AH 2620 BK 2507)
036 "DIA CIRC CONCR
0010/2345 LEN=0090 INSTALLED UNKN
018 "DIA CIRC CONCR
0010/1715 LEN=0045 INSTALLED UNKN
048 "DIA CIRC CONCR
0010/0575 LEN=0050 INSTALLED UNKN
TR. SWATARA C
STRUCTURE LENGTH 14 FT
0010/0434 BMSID 38/4007/0010/0434
018 "DIA CIRC CONCR
0010/0210 LEN=0060 INSTALLED UNKN
HILL CHURCH RD
(SR4004 SEG 0010/0000)
NC ON RD
072"H 65"W METAL ARCH
0010/0001 LEN=0051 INSTALLED UNKN
000000 FT 2 0 38004 0 01 0321+90
NC HILL CHURCH RD
BELLEGROVE RD
(SR0934 SEG 0130/0000)
MFC BEGIN = D
0010/0000 LENGTH(AH 2507 BK 0000)

EXTRACT DATE: 11/25/2024 ROADWAY MANAGEMENT SYSTEM PAGE NUMBER: 288
 PRINT DATE: 11/26/2024 SLD COUNTY/SR - ANNUAL PRINT COUNTY: LEBANON
 DIR: B TOTAL LEN: 3.898 MI. DIST: 08-8 SR: 4006
 LEFT MUN: NORTH LEBANON T RIGHT MUN: NORTH LEBANON T

020583 FT



020044 FT

020583 FT EBENEZER RD
 0110/0539 (SR0072 SEG 0160/2216)
 0110/0370 018" DIA CIRC CONCR
 LEN=0060 INSTALLED UNKN
 0110/0368 036"H 00"W MULT CONCR
 LEN=0050 INSTALLED UNKN
 OLD SR 4006
 0110/0354 (TWP)
 020044 FT 1 0 00141 7 00 0755+38
 0110/0000 LENGTH(AH 0539 BK 3003)

EXTRACT DATE: 11/25/2024 ROADWAY MANAGEMENT SYSTEM PAGE NUMBER: 287
PRINT DATE: 11/26/2024 SLD COUNTY/SR - ANNUAL PRINT COUNTY: LEBANON

DIR: B TOTAL LEN: 3.898 MI. DIST: 08-8 SR: 4006
LEFT MUN: NORTH LEBANON T RIGHT MUN: NORTH LEBANON T

Station	Distance	Notes
017041 FT	0100/1513	015 "DIA CIR PLASTIC LEN=0044 INSTALLED 2001
	0100/0485	018 "DIA CIR PLASTIC LEN=0042 INSTALLED 2001
	017041 FT	1 1 01366 0 00 0030+03 ELIAS AV (T464)
	0100/0000	LENGTH(AH 3003 BK 2045)
	POE	(APRA) GREATER LEBANON RUSSELL RD (T430)
	0090/0945	012"H 18"W ELLIP METAL LEN=0040 INSTALLED UNKN
	0090/0449	018 "DIA CIR PLASTIC LEN=0040 INSTALLED 2000
014996 FT	0090/0039	1 1 01366 0 00 0050+61 NORTH LEBANON SWATARA T
	0090/0000	LENGTH(AH 2045 BK 2245)
	0080/1188	030 "DIA CIRC METAL LEN=0090 INSTALLED UNKN
012751 FT	012751 FT	1 1 01366 0 00 0073+57
	0080/0000	LENGTH(AH 2245 BK 1298)
	0070/0492	SWATARA NORTH LEBANON T
011453 FT	011453 FT	2 0 38060 0 00 0114+63 NORTH LEBANON NORTH ANNVILLE T
	0070/0000	LENGTH(AH 1298 BK 1500)
	0060/1402	030 "DIA CIR PLASTIC LEN=0048 INSTALLED 2000
	009953 FT	
	0060/0000	LENGTH(AH 1500 BK 2362) 018 "DIA CIR PLASTIC

2 0 38060 0 00 0099+96 009953 FT
BOLTZ LN
(SR4003 SEG 0010/0000) 0060/0000

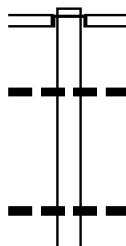
EXTRACT DATE: 11/25/2024 ROADWAY MANAGEMENT SYSTEM PAGE NUMBER: 286
PRINT DATE: 11/26/2024 SLD COUNTY/SR - ANNUAL PRINT COUNTY: LEBANON

DIR: B TOTAL LEN: 3.898 MI. DIST: 08-8 SR: 4006
LEFT MUN: NORTH ANNVILLE T RIGHT MUN: NORTH ANNVILLE T

	0050/1851	LEN=0040	INSTALLED	2000
		018 "DIA	CIR PLASTIC	
	0050/1650	LEN=0032	INSTALLED	2000
007591 FT	007591 FT	2 0 38060 0 00	0076+42	
		THOMPSON AV		
		(SR4005 SEG 0060/0000)		
	0050/0000	LENGTH(AH 2362	BK 1674)	
005917 FT	005917 FT	2 0 38060 0 00	0059+63	
	0040/0000	LENGTH(AH 1674	BK 2116)	
003801 FT	0030/0238	BMS EN 38/4006/0030/0000		
		NORTH ANNVILLE		
	0030/0116	EAST HANOVER T		
	003801 FT	2 0 38060 0 00	0038+44	
		SWATARA CRK.		
		BMSBG 38/4006/0030/0000		
	0030/0000	LENGTH(AH 2116	BK 2033)	
	0020/1135	013 "H 21 "W ELLIP METAL		
		LEN=0031	INSTALLED UNKN	
	0020/0739	030 "DIA CIR PLASTIC		
		LEN=0064	INSTALLED 2001	
001768 FT	001768 FT	2 0 38060 0 00	0017+68	
	0020/0000	LENGTH(AH 2033	BK 1768)	
		018 "DIA CIR PLASTIC		
	0010/1225	LEN=0032	INSTALLED 2000	
		030 "DIA CIR PLASTIC		
	0010/0668	LEN=0048	INSTALLED 2000	
000000 FT	000000 FT	2 0 38060 0 00	0000+00	
		NC HEILMAN DALE RD		
		ONO RD		
		(SR4007 SEG 0070/0000)		
	INTER-BK	MCGILLSTOWN RD		
		(T432)		
		MFC BEGIN = E		
	0010/0000	LENGTH(AH 1768	BK 0000)	

EXTRACT DATE: 11/25/2024 ROADWAY MANAGEMENT SYSTEM PAGE NUMBER: 285
PRINT DATE: 11/26/2024 SLD COUNTY/SR - ANNUAL PRINT COUNTY: LEBANON
DIR: B TOTAL LEN: 3.743 MI. DIST: 08-8 SR: 4005
LEFT MUN: SWATARA T RIGHT MUN: SWATARA T

019765 FT



019765 FT
INTER-AHD NEW BUNKERHILL ST
(T561)
EBENEZER RD
0080/3513 (SR0072 SEG 0200/1984)
0080/2783 015"H 21"W ELLIP METAL
LEN=0028 INSTALLED UNKN
0080/1579 038"H 57"W ELLIP METAL
LEN=0042 INSTALLED 2000

DIR: B TOTAL LEN: 3.743 MI. DIST: 08-8 SR: 4005
LEFT MUN: SWATARA T RIGHT MUN: SWATARA T

```

016252 FT SWATARA
NORTH ANNVILLE T
0080/0000 LENGTH(AH 3513 BK 2926)
0070/2773 BMS EN 38/4005/0070/2724
2 0 38024 0 01 0161+97
T. SWATARA CK
0070/2759 BMS BG 38/4005/0070/2724
018 "DIA CIR PLASTIC
0070/2510 LEN=0040 INSTALLED UNKN

018 "DIA CIR PLASTIC
0070/1463 LEN=0040 INSTALLED 2001
018 "DIA CIR PLASTIC
0070/1403 LEN=0035 INSTALLED UNKN

015 "DIA CIR PLASTIC
0070/0803 LEN=0032 INSTALLED 2000

013326 FT 2 0 38024 0 01 0134+73
0070/0000 LENGTH(AH 2926 BK 2181)

030 "DIA CIR PLASTIC
0060/1535 LEN=0048 INSTALLED 2000

015 "DIA CIR PLASTIC
0060/0030 LEN=0048 INSTALLED 2001
011145 FT 2 0 38024 0 01 0112+48
HEILMANDALE RD
(SR4006 SEG 0050/0000)
0060/0000 LENGTH(AH 2181 BK 1714)

018 "DIA CIR PLASTIC
0050/0125 LEN=0032 INSTALLED 2000
009431 FT 2 0 38024 0 01 0094+36
0050/0000 LENGTH(AH 1714 BK 2521)

```

018 "DIA CIR PLASTIC

EXTRACT DATE: 11/25/2024 ROADWAY MANAGEMENT SYSTEM PAGE NUMBER: 283
PRINT DATE: 11/26/2024 SLD COUNTY/SR - ANNUAL PRINT COUNTY: LEBANON

DIR: B TOTAL LEN: 3.743 MI. DIST: 08-8 SR: 4005
LEFT MUN: NORTH ANNVILLE T RIGHT MUN: NORTH ANNVILLE T

	0040/0942	LEN=0032	INSTALLED	2000
		018 "DIA	CIR PLASTIC	
006910 FT	0040/0193	LEN=0064	INSTALLED	2001
	006910 FT	2 0 38024	0 01	0069+50
	0040/0000	LENGTH(AH	2521	BK 1699)
	0030/1263	BMSSEN	38/4005/0030/1220	
		2 0 38024	0 00	0064+71
		TR. SWATARA		
	0030/1220	BMSBG	38/4005/0030/1220	
		018 "DIA	CIR PLASTIC	
	0030/0969	LEN=0040	INSTALLED	2001
		018 "DIA	CIR PLASTIC	
	0030/0856	LEN=0060	INSTALLED	2001
005211 FT	005211 FT	2 0 38024	0 00	0052+51
		CEDAR RUN RD		
		(T461)		
WATER WORKS WY	0030/0000	LENGTH(AH	1699	BK 2716)
(SR4026 SEG 0020/1975)				
0020/2460				
	0020/2442	029"H 42"W	ELLIP METAL	
		LEN=0048	INSTALLED	2001
	0020/1572	018 "DIA	CIR PLASTIC	
		LEN=0036	INSTALLED	2000
	0020/0819	018 "DIA	CIR PLASTIC	
		LEN=0040	INSTALLED	2000
	0020/0537	018 "DIA	CIR PLASTIC	
002495 FT	0020/0537	LEN=0037	INSTALLED	2000
	002495 FT	2 0 38024	0 00	0025+13
	0020/0000	LENGTH(AH	2716	BK 2495)
	0010/1590	018 "DIA	CIR PLASTIC	
		LEN=0038	INSTALLED	UNKN
	0010/1214	018 "DIA	CIR PLASTIC	
		LEN=0040	INSTALLED	2000
	0010/0420	018 "DIA	CIR PLASTIC	
000000 FT	000000 FT	LEN=0036	INSTALLED	2000
		2 0 38024	0 00	0000+00
	NC TH	HILL CHURCH RD		
		(SR4004 SEG 0020/0000)		
	INTER-BK	THOMPSON AV		
		(T390)		
		MFC BEGIN = D		
	0010/0000	LENGTH(AH	2495	BK 0000)

EXTRACT DATE: 11/25/2024 ROADWAY MANAGEMENT SYSTEM PAGE NUMBER: 282
PRINT DATE: 11/26/2024 SLD COUNTY/SR - ANNUAL PRINT COUNTY: LEBANON

DIR: B TOTAL LEN: 2.569 MI. DIST: 08-8 SR: 4004
LEFT MUN: CLEONA B RIGHT MUN: CLEONA B

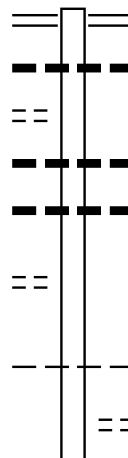
EAGLE AV
(BORO)

013564 FT

0060/1209

2 0 38025 0 01 0120+56 011614 FT
KINGS DR
(BORO)

0060/0000



013564 FT TUNNEL HILL RD
0060/1950 (SR4002 SEG 0030/0000)
036 "DIA CIR PLASTIC
0060/1713 LEN=0030 INSTALLED UNKN

0060/0967 018 "DIA CIR PLASTIC
LEN=0028 INSTALLED 1996
0060/0466 018 "DIA CIR PLASTIC
011614 FT LEN=0030 INSTALLED 1996

5 0060/0000 LENGTH(AH 1950 BK 2288)

0050/1216 CLEONA
NORTH ANNVILLE T
MILL ST
0050/1127 (T394)

EXTRACT DATE: 11/25/2024 ROADWAY MANAGEMENT SYSTEM PAGE NUMBER: 281
PRINT DATE: 11/26/2024 SLD COUNTY/SR - ANNUAL PRINT COUNTY: LEBANON

DIR: B TOTAL LEN: 2.569 MI. DIST: 08-8 SR: 4004
LEFT MUN: NORTH ANNVILLE T RIGHT MUN: NORTH ANNVILLE T

2 0 38025 0 01 0097+82 009326 FT	--	0050/0168	015 "DIA CIRC METAL
RUSSEL RD		009326 FT	LEN=0031 INSTALLED UNKN
(T430)	==	0050/0000	LENGTH(AH 2288 BK 2291)
0050/0000			
	--	0040/0830	018"H 24"W ELLIP METAL
007035 FT		007035 FT	LEN=0029 INSTALLED 1996
	==	0040/0000	2 0 38025 0 01 0074+91
			WEABER ST
			(T392)
			LENGTH(AH 2291 BK 2500)
	--	0030/1081	024 "DIA CIR PLASTIC
004535 FT		004535 FT	LEN=0030 INSTALLED UNKN
		0030/0000	2 0 38025 0 01 0049+91
			LENGTH(AH 2500 BK 1600)
	--	0020/0925	018 "DIA CIR PLASTIC
		0020/0667	LEN=0036 INSTALLED 2006
002935 FT	--	002935 FT	021"H 15"W ELLIP METAL
			LEN=0040 INSTALLED 2006
THOMPSON AV			2 0 38025 0 01 0033+91
(SR4005 SEG 0010/0000)	==	0020/0000	THOMPSON AV
0020/0000			(T390)
			LENGTH(AH 1600 BK 2935)
	--	0010/2028	015"H 21"W ELLIP METAL
			LEN=0030 INSTALLED UNKN
	--	0010/0370	048 "DIA CIRC CONCR
2 0 38025 0 00 0000+00 000000 FT		000000 FT	LEN=0065 INSTALLED UNKN
ONO RD			LL CHURCH RD
(SR4007 SEG 0010/0125)			INTER-BK HILL CHURCH RD
			(SR4007 SEG 0010/0125)
			MFC BEGIN = D
			LENGTH(AH 2935 BK 0000)

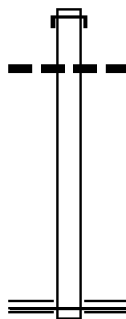
EXTRACT DATE: 11/25/2024 ROADWAY MANAGEMENT SYSTEM PAGE NUMBER: 280
 PRINT DATE: 11/26/2024 SLD COUNTY/SR - ANNUAL PRINT COUNTY: LEBANON
 DIR: B TOTAL LEN: .356 MI. DIST: 08-8 SR: 4003
 LEFT MUN: NORTH ANNVILLE T RIGHT MUN: NORTH ANNVILLE T





001878 FT

001878 FT
 INTER-AHD BLACK OAK RD
 0010/1878 (TWP)
 018 " DIA CIR PLASTIC
 0010/1770 LEN=0048 INSTALLED 2001

000000 FT

000000 FT 2 0 38065 0 00 0000+00
 NC BO LTZ LN
 HEILMAN DALE RD
 (SR4006 SEG 0060/0000)
 MFC BEGIN = E
 0010/0000 LENGTH(AH 1878 BK 0000)



	010894 FT		010894 FT	INTER-AHD	HILL ST (T475) EBENEZER RD (SR0072 SEG 0140/0000)
EBENEZER RD (SR0072 SEG 0140/0000)	0050/2099		0050/2099		TWENTYSECOND ST (SR4001 SEG 0030/2802)
OLD EBENEZER RD (T458)	0050/1570	==	0050/1743		TWENTYFIFTH ST (T607)
	008795 FT		008795 FT		2 0 38025 0 01 0200+34
				0050/0000	LENGTH(AH 2099 BK 3152)
			==	0040/2550	014"H 23"W ELLIP CONC LEN=0035 INSTALLED UNKN
MINNICH LN (TWP)	0040/1339	==	==	0040/1326	014"H 23"W ELLIP CONC LEN=0049 INSTALLED UNKN
			==	0040/0508	014"H 23"W ELLIP CONC LEN=0040 INSTALLED UNKN
			==	0040/0232	DRAINAGE STRUCTURE LENGTH 20 FT
	005643 FT		005643 FT		BMSID 38/4002/0040/0232
			==	0040/0000	2 0 38025 0 01 0167+79 THIRTYFIRST ST (T716)
OAK LN (TWP)	0030/2238	==		0030/2110	WINDSOR DR (TWP)

DIST: 08-8 SR: 4002
RIGHT MUN: NORTH LEBANON T

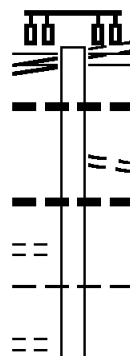
EXTRACT DATE: 11/25/2024 ROADWAY MANAGEMENT SYSTEM PAGE NUMBER: 277
PRINT DATE: 11/26/2024 SLD COUNTY/SR - ANNUAL PRINT COUNTY: LEBANON

DIR: B TOTAL LEN: 1.435 MI. DIST: 08-8 SR: 4001
LEFT MUN: NORTH LEBANON T RIGHT MUN: NORTH LEBANON T

007575 FT
TUNNEL HILL RD
(SR4002 SEG 0050/2099) 0030/2802

UNION CANAL DR
(T601) 0030/1123

GUILFORD ST
(T471) 0030/0817



007575 FT HILL ST
(T475)
EBENEZER RD
(SR0072 SEG 0140/0000)
0030/2802 018 "DIA CIRC CONCR
0030/2739 LEN=0012 INSTALLED UNKN
MAPLE ST
0030/2161 (T473)
0030/1648 018 "DIA CIR PLASTIC
LEN=0046 INSTALLED UNKN
0030/1117 NORTH LEBANON
WEST LEBANON T

EXTRACT DATE: 11/25/2024 ROADWAY MANAGEMENT SYSTEM PAGE NUMBER: 276
PRINT DATE: 11/26/2024 SLD COUNTY/SR - ANNUAL PRINT COUNTY: LEBANON

DIR: B TOTAL LEN: 1.435 MI. DIST: 08-8 SR: 4001
LEFT MUN: WEST LEBANON T RIGHT MUN: WEST LEBANON T

UNNAMED AL	0030/0602	==	
(TWP)			
MIFFLIN ST	0030/0366	==	
(TWP)			
UNNAMED AL	0030/0170	==	
(TWP)			
UNKNOWN AL	0030/0147	==	
(CITY)			
2 0 38025 0 01 0242+79 004773 FT		--	0030/0005 024 "DIA CIRC CONCR 004773 FT LEN=0038 INSTALLED UNKN
LEHMAN ST			
(TWP)			
TWENTYSECOND ST	0030/0000	//	NC TWENTYSECOND ST
(T724)		W	5 0030/0000 LENGTH(AH 2802 BK 2407)
TWENTYFIRST ST	0020/1962	==	
(T726)			
TWENTIETH ST	0020/1512	==	
(T728)			
NINETEENTH ST	0020/1059	==	
(T730)			
EIGHTEENTH ST	0020/0560	==	
(T732)	002366 FT	POI	0020/0560 (APRA) AMERICAN LAFRANC 002366 FT 2 0 38025 0 01 0270+75 UNKNOWN RD (CITY)
NC LEHMAN ST			
LEHMAN ST			
(CITY)			
WEST LEBANON			
LEBANON C			
5 0020/0000 LENGTH(AH 2407 BK 2366)			
0010/1775 (AAR 591525X)#TRKS 01			
0010/1455 (AAR 592348Y)#TRKS 05			
WILLOW ST	0010/0796	==	
(CITY)			
==			
0010/0775 WILLOW ST			
(CITY)			
==			
0010/0167 PALE ST			
(CITY)			
000000 FT 2 0 38025 0 01 0294+41			
NC SIXTEENTH ST			
CUMBERLAND ST			
(CITY)			
INTER-BK SIXTEENTH ST			
(SR3023 SEG 0090/0349)			
MFC BEGIN = C			
CUMBERLAND ST		==	
(SR0422 SEG 0210/3192)	0010/0000	5	0010/0000 LENGTH(AH 2366 BK 0000)

EXTRACT DATE: 11/25/2024 ROADWAY MANAGEMENT SYSTEM PAGE NUMBER: 275
PRINT DATE: 11/26/2024 SLD COUNTY/SR - ANNUAL PRINT COUNTY: LEBANON
DIR: B TOTAL LEN: .000 MI. DIST: 08-8 SR: 3027
LEFT MUN: NORTH CORNWALL T RIGHT MUN: NORTH CORNWALL T

000000 FT
000000 FT
000000 FT
000000 FT



000000 FT
7040/0000 LENGTH(AH 0225 BK 0682)
000000 FT
7030/0000 LENGTH(AH 0682 BK 0656)
000000 FT
7020/0000 LENGTH(AH 0656 BK 2527)
000000 FT
7010/0000 LENGTH(AH 2527 BK 0000)

EXTRACT DATE: 11/25/2024 ROADWAY MANAGEMENT SYSTEM PAGE NUMBER: 274
PRINT DATE: 11/26/2024 SLD COUNTY/SR - ANNUAL PRINT COUNTY: LEBANON
DIR: B TOTAL LEN: .000 MI. DIST: 08-8 SR: 3025
LEFT MUN: NORTH CORNWALL T RIGHT MUN: NORTH CORNWALL T

000000 FT



000000 FT
7010/0000 LENGTH(AH 0893 BK 0000)














EXTRACT DATE: 11/25/2024 ROADWAY MANAGEMENT SYSTEM PAGE NUMBER: 273
PRINT DATE: 11/26/2024 SLD COUNTY/SR - ANNUAL PRINT COUNTY: LEBANON

DIR: B TOTAL LEN: .558 MI. DIST: 08-8 SR: 3023
LEFT MUN: NORTH CORNWALL T RIGHT MUN: NORTH CORNWALL T

	002948 FT		002948 FT	
CUMBERLAND ST			INTER-AHD	16TH ST
(SR0422 SEG 0210/3192)	0090/0349			(SR4001 SEG 0010/0000)
	002599 FT		0090/0349	CUMBERLAND ST
			002599 FT	(CITY)
			NC S I	2 0 38026 0 00 0157+68
				XTEENTH ST
				CHESTNUT ST
				(CITY)
			INTER-BK	WALNUT ST
				(TWP)
			0090/0000	LENGTH(AH 0349 BK 1996)
			002599 FT	
			7080/0000	LENGTH(AH 1996 BK 2460)
			002599 FT	
			7070/0000	LENGTH(AH 2460 BK 2460)
			002599 FT	
			7060/0000	LENGTH(AH 2460 BK 2460)
			002599 FT	
			7050/0000	LENGTH(AH 2460 BK 2460)
			002599 FT	
			7044/0000	LENGTH(AH 2460 BK 0031)
				BMSN 38/3023/0040/0000
			INTER-AHD	MILL ST
				(TWP)
			0040/0031	NORTH CORNWALL T

DIR: B		TOTAL LEN:		.558 MI.		DIST: 08-8		SR: 3023	
LEFT MUN: NORTH CORNWALL T						RIGHT MUN: NORTH CORNWALL T			
	002568 FT					002568 FT	2 0 38026 0 00 0031+35		
						INTER-BK	MILL ST		
							(TWP)		
							QUITA PHILLA		
							BMSBG 38/3023/0040/0000		
	002568 FT					0040/0000	LENGTH(AH 0031 BK 0100)		
						002568 FT			
						7034/0000	LENGTH(AH 0100 BK 0024)		
						INTER-AHD	MILL ST		
						0030/0024	(TWP)		
	002544 FT					002544 FT	2 0 38026 0 00 0028+79		
						INTER-BK	MILL ST		
							(TWP)		
							MILL RACE		
							BMSBG 38/3023/0030/0000		
	002544 FT					0030/0000	LENGTH(AH 0024 BK 0100)		
						002544 FT			
						7024/0000	LENGTH(AH 0100 BK 0555)		
						INTER-AHD	MILL ST		
WALNUT MILL LN							(BORO)		
(BORO)	0020/0555					0020/0555	CLEONA B		
							015"H 21"W ELLIP METAL		
							LEN=0056 INSTALLED UNKN		
							CLEONA BL		
							(BORO)		
0 38026 0 00 0019+45	001989 FT					0020/0160			
						001989 FT			
WILSON ST									
(BORO)	0020/0000					0020/0000	LENGTH(AH 0555 BK 1989)		
LOCUST ST									
(BORO)									
HARRIS ST									
(BORO)	0010/1412								
							018 "DIA CIRC METAL		
							LEN=0028 INSTALLED UNKN		
							WALNUT ST		
							(BORO)		
CHESTNUT ST						0010/0730	CHESTNUT ST		
(BORO)	0010/0500					0010/0500	(BORO)		
UNION AL							UNION AL		
(BORO)	0010/0289					0010/0289	(BORO)		
							NC MILL ST		
							PENN AV		
							(SR0422 SEG 0170/0424)		
							MILL ST		
0 38026 0 00 0000+00	000000 FT					INTER-BK	(BORO)		
						000000 FT			
PENN AV							MFC BEGIN = D		
SR0422 SEG 0170/0424)	0010/0000					0010/0000	LENGTH(AH 1989 BK 0000)		

EXTRACT DATE: 11/25/2024 ROADWAY MANAGEMENT SYSTEM PAGE NUMBER: 271
 PRINT DATE: 11/26/2024 SLD COUNTY/SR - ANNUAL PRINT COUNTY: LEBANON
 DIR: B TOTAL LEN: .000 MI. DIST: 08-8 SR: 3021
 LEFT MUN: PALMYRA B RIGHT MUN: PALMYRA B

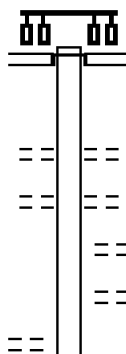
000000 FT		000000 FT	
000000 FT		7070/0000	LENGTH(AH 3623 BK 2187)
000000 FT		000000 FT	
000000 FT		7060/0000	LENGTH(AH 2187 BK 3175)
000000 FT		000000 FT	
000000 FT		7050/0000	LENGTH(AH 3175 BK 2449)
000000 FT		000000 FT	
000000 FT		7040/0000	LENGTH(AH 2449 BK 2434)
000000 FT		000000 FT	
000000 FT		7030/0000	LENGTH(AH 2434 BK 2474)
000000 FT		000000 FT	
000000 FT		7020/0000	LENGTH(AH 2474 BK 2515)
000000 FT		000000 FT	
		7010/0000	LENGTH(AH 2515 BK 0000)

EXTRACT DATE: 11/25/2024 ROADWAY MANAGEMENT SYSTEM PAGE NUMBER: 270
 PRINT DATE: 11/26/2024 SLD COUNTY/SR - ANNUAL PRINT COUNTY: LEBANON
 DIR: B TOTAL LEN: 2.273 MI. DIST: 08-8 SR: 3019
 LEFT MUN: PALMYRA B RIGHT MUN: PALMYRA B

011999 FT

011765 FT

0050/1090



011999 FT
INTER-AHD

0060/0234
011765 FT



0060/0000
0050/1630
0050/1427
0050/1246

RAILROAD ST
 (SR4011 SEG 0010/0000)
 MAIN ST
 (SR0422 SEG 0030/0000)
 1 0 00424 0 00 0117+73
 SOUTH ST
 (BORO)
 LENGTH (AH 0234 BK 1829)
 CHERRY ST
 (BORO)
 PLUM AL
 (BORO)
 EAST MAPLE ST
 (BORO)

BORO AL
(BORO)

EXTRACT DATE: 11/25/2024 ROADWAY MANAGEMENT SYSTEM PAGE NUMBER: 269
PRINT DATE: 11/26/2024 SLD COUNTY/SR - ANNUAL PRINT COUNTY: LEBANON

DIR: B TOTAL LEN: 2.273 MI. DIST: 08-8 SR: 3019
LEFT MUN: PALMYRA B RIGHT MUN: PALMYRA B

		==	0050/1055	PEACH AL (BORO)
		==	0050/0872	OAK ST (BORO)
		==	0050/0681	APPLE AL (BORO)
		==	0050/0436	WALNUT ST (BORO)
		==	0050/0150	PINE ST (BORO)
009936 FT		==	009936 FT	1 0 00424 0 00 0098+85 NC RA ILROAD ST
		==	0050/0000	PABON RD (T439)
		==	0040/2109	LENGTH(AH 1829 BK 2517) PALMYRA
		==	0040/2055	NORTH LONDONDERRY T TWP AL
		==	0040/1802	(TWP) ELM ST
		==	0040/1420	(T437) ORCHARD DR
COLLEGE ST (TWP)	0040/0769	==		(T444)
		==	0040/0632	024 "DIA CIR PLASTIC LEN=0031 INSTALLED UNKN
	007419 FT	==	007419 FT	1 0 00424 0 00 0075+47
COTTONWOOD CT (PRDR)	0030/2476	==	0040/0000	LENGTH(AH 2517 BK 2476) PALMYRA AREA H.S. DR
		==	0030/2476	(PRDR)
		==	0030/1717	019 "DIA CAST IRON LEN=0031 INSTALLED UNKN
LADDERBACK LN (TWP)	0030/0682	==		
		==	0030/0266	027"H 00"W MULT CONCR LEN=0032 INSTALLED UNKN
	004943 FT	==	004943 FT	1 0 00424 0 00 0049+66
		==	0030/0000	LENGTH(AH 2476 BK 2245) NC CA MPBELLTOWN RD
		==	0020/2039	NORTH LONDONDERRY SOUTH LONDONDERRY T
		==	0020/2038	015 "DIA CAST IRON LEN=0034 INSTALLED UNKN

EXTRACT DATE: 11/25/2024 ROADWAY MANAGEMENT SYSTEM PAGE NUMBER: 268
PRINT DATE: 11/26/2024 SLD COUNTY/SR - ANNUAL PRINT COUNTY: LEBANON

DIR: B TOTAL LEN: 2.273 MI. DIST: 08-8 SR: 3019
LEFT MUN: SOUTH LONDON DERRY T RIGHT MUN: SOUTH LONDON DERRY T

SCENIC VIEW LN
(TWP)
SCENIC VIEW LN
(TWP)

0020/0814
0020/0721
002698 FT

LINGLE AV
(SR3017 SEG 0010/0000) 0010/1526

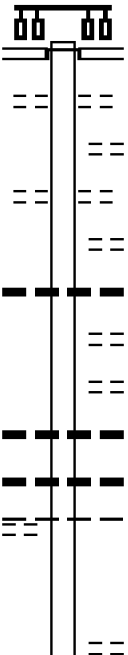
UNNAMED AL
(TWP) 0010/0511

UNNAMED AL
(TWP) 0010/0243
000000 FT

0020/0941 015 "DIA CAST IRON
LEN=0048 INSTALLED UNKN
002698 FT 1 0 00424 0 00 0024+83
NORTHSIDE DR
(TWP)
0020/0000 LENGTH(AH 2245 BK 2698)
024 "DIA CIR PLASTIC
0010/2551 LEN=0055 INSTALLED UNKN
018 "DIA CIR PLASTIC
0010/2540 LEN=0060 INSTALLED UNKN
0010/1559 020"H 28"W ELLIP METAL
LEN=0075 INSTALLED UNKN
0010/1096 042 "DIA CIRC CONCR
LEN=0035 INSTALLED UNKN
024 "DIA CIRC METAL
0010/0827 LEN=0047 INSTALLED UNKN
015 "DIA CIRC METAL
0010/0569 LEN=0039 INSTALLED UNKN
024 "DIA CIRC METAL
0010/0550 LEN=0049 INSTALLED UNKN
0010/0490 MARKET ST
(T435)
0010/0274 BMSSEN 38/3019/0010/0254
0 0 00000 0 00 0000+00
SPRING CREEK
0010/0254 BMSBG 38/3019/0010/0254
UNNAMED AL
0010/0243 (TWP)
000000 FT 1 0 00424 0 00 0000+00
NC PA LMYRA RD
HORSESHOE PK
(SR0322 SEG 0020/0553)
INTER-BK LYNMAR AV
(TWP)
MFC BEGIN = D
0010/0000 LENGTH(AH 2698 BK 0000)

EXTRACT DATE: 11/25/2024 ROADWAY MANAGEMENT SYSTEM PAGE NUMBER: 267
PRINT DATE: 11/26/2024 SLD COUNTY/SR - ANNUAL PRINT COUNTY: LEBANON

DIR: B TOTAL LEN: 1.832 MI. DIST: 08-8 SR: 3017
LEFT MUN: PALMYRA B RIGHT MUN: PALMYRA B

	009674 FT		009674 FT	
			INTER-AHD	LINGLE AV
				(T594)
CHOCOLATE AV				MAIN ST
(SR0422 SEG 0140/1772)	0040/1936			(SR0422 SEG 0010/0000)
			0040/1936	UNNAMED AL
			0040/1753	(BORO)
			0040/1567	UNNAMED AL
			0040/1426	(BORO)
			0040/1118	CHERRY ST
			0040/1053	(BORO)
			0040/0959	UNNAMED AL
			0040/0603	(BORO)
			0040/0563	018"H 00"W MULT METAL
			0040/0463	LEN=0044 INSTALLED UNKN
			0040/0083	MAPLE ST
			007738 FT	(BORO)
			0040/0000	OAK ST
				(BORO)
OAK ST				015"H 21"W ELLIP METAL
(BORO)				LEN=0300 INSTALLED UNKN
	0040/0083			024"DIA CAST IRON
007738 FT				LEN=0024 INSTALLED UNKN
				PALMYRA
				NORTH LONDONDERRY T
				2 0 38069 0 00 0000+00
				LENGTH(AH 1936 BK 2705)
				PAJABON DR
				(T440)

DIR: B TOTAL LEN: 1.832 MI. DIST: 08-8 SR: 3017
LEFT MUN: NORTH LONDONDERRY T RIGHT MUN: NORTH LONDONDERRY T

DIR: B TOTAL LEN: 3.982 MI. DIST: 08-8 SR: 3015
LEFT MUN: SOUTH LONDONDERRY T RIGHT MUN: SOUTH LONDONDERRY T

```

0090/0000  LENGTH(AH 1039 BK 2241)
015 "DIA CIRC METAL
0080/1923 LEN=0028 INSTALLED UNKN
024 "DIA CIRC METAL
0080/1505 LEN=0001 INSTALLED UNKN

```

```

0080/0249 018 "DIA CIRC METAL
017746 FT LEN=0037 INSTALLED UNKN
0080/0000 2 0 38001 0 00 0299+88
          LENGTH(AH 2241 BK 2664)
0070/2342 EAGLE DR
          (TWP )
          STONE LN
0070/2028 (PRDR)
          015 "DIA CIRC METAL
0070/1984 LEN=0033 INSTALLED UNKN
          015 "H 21 "W ELLIP METAL
0070/1566 LEN=0035 INSTALLED UNKN

```

EXTRACT DATE: 11/25/2024 ROADWAY MANAGEMENT SYSTEM PAGE NUMBER: 264
PRINT DATE: 11/26/2024 SLD COUNTY/SR - ANNUAL PRINT COUNTY: LEBANON

DIR: B TOTAL LEN: 3.982 MI. DIST: 08-8 SR: 3015
LEFT MUN: SOUTH LONDON DERRY T RIGHT MUN: SOUTH LONDON DERRY T

2 0 38001 0 00 0273+24 015082 FT
CHESTNUT HILL RD
(T306) 0070/0000

013229 FT

2 0 38001 0 00 0232+53 010985 FT
KREIDER RD
(T333) 0050/0000

0070/0258	018 "DIA CIR PLASTIC LEN=0032 INSTALLED 2001
0070/0016 015082 FT	018 "DIA CIR PLASTIC LEN=0040 INSTALLED 2001
0070/0000	LENGTH(AH 2664 BK 1853) 018"H 24"W ELLIP METAL
0060/1758	LEN=0035 INSTALLED UNKN
0060/1561	042 "DIA CIRC METAL LEN=0044 INSTALLED UNKN
0060/1108	MARGARET LN (PRDR)
0060/1088	018 "DIA CIR PLASTIC LEN=0064 INSTALLED 2001
0060/0898	018"H 24"W ELLIP METAL LEN=0037 INSTALLED UNKN
013229 FT	2 0 38001 0 00 0254+97 BELL RD (T308)
0060/0000	LENGTH(AH 1853 BK 2244) 014"H 23"W ELLIP CONC
0050/2193	LEN=0040 INSTALLED UNKN
0050/1588	DRESCHER RD (T313)
0050/0882	018 "DIA CIR PLASTIC LEN=0031 INSTALLED UNKN
0050/0087 010985 FT	018 "DIA CIR PLASTIC LEN=0040 INSTALLED UNKN
0050/0000	LENGTH(AH 2244 BK 2785)
0040/1555	014"H 23"W ELLIP CONC LEN=0048 INSTALLED 1999
0040/0587	043"H 68"W ELLIP CONC LEN=0048 INSTALLED UNKN
0040/0259	014"H 23"W ELLIP CONC LEN=0035 INSTALLED UNKN
0040/0220	014"H 23"W ELLIP CONC LEN=0032 INSTALLED 1999
	014"H 23"W ELLIP CONC

EXTRACT DATE: 11/25/2024 ROADWAY MANAGEMENT SYSTEM PAGE NUMBER: 263
PRINT DATE: 11/26/2024 SLD COUNTY/SR - ANNUAL PRINT COUNTY: LEBANON

DIR: B TOTAL LEN: 3.982 MI. DIST: 08-8 SR: 3015
LEFT MUN: SOUTH LONDON DERRY T RIGHT MUN: SOUTH LONDON DERRY T

008200 FT

0040/0142 LEN=0030 INSTALLED UNKN
008200 FT 2 0 38001 0 00 0204+68
S 0040/0000 LENGTH(AH 2785 BK 2304)
014"H 23"W ELLIP CONC
0030/2029 LEN=0035 INSTALLED 1999
014"H 23"W ELLIP CONC
0030/1811 LEN=0032 INSTALLED 1999

005896 FT

0030/1090 018 "DIA CIRC CONCR
LEN=0030 INSTALLED UNKN
0030/0768 018 "DIA CIR PLASTIC
LEN=0035 INSTALLED 2014
0030/0220 018 "DIA CIR PLASTIC
LEN=0040 INSTALLED 2014
0030/0033 018 "DIA CIR PLASTIC
LEN=0050 INSTALLED 2014
005896 FT 2 0 38001 0 00 0181+64
PATRICK RD
(T331)
S 0030/0000 LENGTH(AH 2304 BK 2670)
018 "DIA CIR PLASTIC
0020/2213 LEN=0031 INSTALLED UNKN

003226 FT

0020/0798 018 "DIA CIR PLASTIC
LEN=0032 INSTALLED 1998
003226 FT 2 0 38001 0 00 0154+94
S 0020/0000 LENGTH(AH 2670 BK 3226)

000000 FT

0010/1590 018 "DIA CIR PLASTIC
LEN=0030 INSTALLED UNKN
0010/1070 018"H 00"W MULT PLSTIC
LEN=0030 INSTALLED UNKN
0010/0977 058"H 91"W ELLIP CONC
LEN=0035 INSTALLED UNKN
0010/0023 018 "DIA CIR PLASTIC
LEN=0035 INSTALLED UNKN
000000 FT 2 0 38001 0 00 0122+68
NC LAWN RD
COLEBROOK RD
(SR0341 SEG 0040/0000)
MFC BEGIN = E
S 0010/0000 LENGTH(AH 3226 BK 0000)

EXTRACT DATE: 11/25/2024 ROADWAY MANAGEMENT SYSTEM PAGE NUMBER: 262
PRINT DATE: 11/26/2024 SLD COUNTY/SR - ANNUAL PRINT COUNTY: LEBANON

DIR: B TOTAL LEN: 2.188 MI. DIST: 08-8 SR: 3013
LEFT MUN: SOUTH LONDONDERRY T RIGHT MUN: SOUTH LONDONDERRY T

	011550 FT		011550 FT HORSESHOE PK
			0050/3011 (SR0322 SEG 0020/0000)
FOUR LITTLE ACRES DR			
(TWP)	0050/2204		
BRADFORD ST			0050/1485 014"H 23"W ELLIP CONC
(T326)	0050/1478		LEN=0032 INSTALLED UNKN
			WOODLAWN AV
			(T375)
			ESSEX DR
			(TWP)
			018"H 24"W ELLIP METAL
2 0 38035 0 00 0087+08 008539 FT			LEN=0046 INSTALLED UNKN
EBY ST			
(T337)	0050/0000		5 0050/0000 LENGTH(AH 3011 BK 0667)

EXTRACT DATE: 11/25/2024 ROADWAY MANAGEMENT SYSTEM PAGE NUMBER: 261
PRINT DATE: 11/26/2024 SLD COUNTY/SR - ANNUAL PRINT COUNTY: LEBANON

DIR: B TOTAL LEN: 2.188 MI. DIST: 08-8 SR: 3013
LEFT MUN: SOUTH LONDONDERRY T RIGHT MUN: SOUTH LONDONDERRY T

2 0 38035 0 00 0080+42 007872 FT
STAUFFERS CHURCH RD
(T335) 0040/0000

004071 FT

002204 FT

000000 FT

0040/0044 BMS EN 38/3013/0040/0029
2 0 38035 0 00 0085+93
SPRING CREEK
0040/0029 BMS BG 38/3013/0040/0029
007872 FT
S 0040/0000 LENGTH(AH 0667 BK 3801)
015"H 21"W ELLIP METAL
LEN=0030 INSTALLED UNKN
0030/3135
013"H 17"W ELLIP METAL
LEN=0028 INSTALLED UNKN
0030/2043
013"H 17"W ELLIP METAL
LEN=0026 INSTALLED UNKN
0030/1540
013"H 17"W ELLIP METAL
LEN=0026 INSTALLED UNKN
0030/0395
004071 FT
2 0 38035 0 00 0040+71
KREIDER RD
(T333)
S 0030/0000 LENGTH(AH 3801 BK 1867)
LC FOR KREIDER RD
0020/1745 (T333)
015"H 21"W ELLIP METAL
LEN=0030 INSTALLED 2001
0020/1608
020"H 28"W ELLIP METAL
LEN=0030 INSTALLED UNKN
0020/1544
046"H 72"W ELLIP METAL
LEN=0036 INSTALLED UNKN
0020/0395
002204 FT
2 0 38035 0 00 0022+04
S 0020/0000 LENGTH(AH 1867 BK 2204)
013"H 17"W ELLIP METAL
LEN=0026 INSTALLED UNKN
0010/1841
013"H 17"W ELLIP METAL
LEN=0028 INSTALLED UNKN
024 " DIA CIRC METAL
0010/0595
000000 FT
2 0 38035 0 00 0000+00
NC SC
INTER-BK SCHOOL HOUSE RD
SCHOOL HOUSE RD
(SR2013 SEG 0040/3882)
MFC BEGIN = E
BK-DAUPHIN (22)
S 0010/0000 LENGTH(AH 2204 BK 0000)

EXTRACT DATE: 11/25/2024 ROADWAY MANAGEMENT SYSTEM PAGE NUMBER: 260
PRINT DATE: 11/26/2024 SLD COUNTY/SR - ANNUAL PRINT COUNTY: LEBANON

DIR: B TOTAL LEN: 2.643 MI. DIST: 08-8 SR: 3011
LEFT MUN: SOUTH LONDONDERRY T RIGHT MUN: SOUTH LONDONDERRY T

013956 FT		013956 FT	AH-DAUPHIN (22)
		INTER-AHD	BACHMANVILLE RD
		0060/1428	(SR2011 SEG 0010/0000)
		0060/0640	024 "DIA CIR PLASTIC
			LEN=0050 INSTALLED UNKN
		0060/0625	PATRICK RD
			(T331)
		0060/0617	024 "DIA CIR PLASTIC
			LEN=0055 INSTALLED UNKN
		012528 FT	
2 0 38034 0 00 0029+46 012528 FT		5 0060/0000	LENGTH(AH 1428 BK 2988)
BRANDT RD			018 "DIA CIR PLASTIC
(T331)		0050/2980	LEN=0040 INSTALLED 2012
		0050/2152	018 "DIA CIR PLASTIC
			LEN=0045 INSTALLED 2012
		0050/1655	018 "DIA CIR PLASTIC
			LEN=0032 INSTALLED 2012
		0050/0856	018 "DIA CIR PLASTIC
			LEN=0040 INSTALLED 2012
009540 FT		009540 FT	2 0 38034 0 00 0000+00

DIST: 08-8 SR: 3011
RIGHT MUN: SOUTH LONDONDERRY T

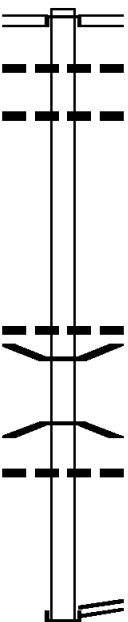
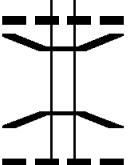

EXTRACT DATE: 11/25/2024 ROADWAY MANAGEMENT SYSTEM PAGE NUMBER: 258
PRINT DATE: 11/26/2024 SLD COUNTY/SR - ANNUAL PRINT COUNTY: LEBANON
DIR: B TOTAL LEN: 2.106 MI. DIST: 08-8 SR: 3009
LEFT MUN: SOUTH LONDON DERRY T RIGHT MUN: SOUTH LONDON DERRY T

011118 FT		011118 FT	
COLEBROOK RD		INTER-AHD	
(SR0341 SEG 0050/0000)		COLEBROOK RD	
0050/1427		(SR0341 SEG 0050/0000)	
009691 FT		(SR3007 SEG 0060/2274)	
2 0 38033 0 01 0073+05 007285 FT		0050/0037 BMS EN 38/3009/0050/0000	
LONG RD		009691 FT 2 0 38033 0 01 0097+10	
(T304)		L. CONEWAGO	
0040/0000		BMSBG 38/3009/0050/0000	
0040/1887		LENGTH(AH 1427 BK 2406)	
0040/1635		018 "DIA CIR PLASTIC	
0040/1466		LEN=0032 INSTALLED 1999	
0040/0912		018 "DIA CIR PLASTIC	
0040/0456		LEN=0030 INSTALLED UNKN	
0040/0044		014"H 23"W ELLIP CONC	
007285 FT		LEN=0032 INSTALLED 1999	
0040/0000		014"H 23"W ELLIP CONC	
0030/3311		LEN=0032 INSTALLED UNKN	
0030/2193		018 "DIA CIR PLASTIC	
		LEN=0030 INSTALLED UNKN	
		ECKERT RD	
		(T304)	

DIST: 08-8 SR: 3009
RIGHT MUN: SOUTH LONDONDERRY T

EXTRACT DATE: 11/25/2024 ROADWAY MANAGEMENT SYSTEM PAGE NUMBER: 256
PRINT DATE: 11/26/2024 SLD COUNTY/SR - ANNUAL PRINT COUNTY: LEBANON

DIR: B TOTAL LEN: 2.320 MI. DIST: 08-8 SR: 3007
LEFT MUN: SOUTH LONDONDERRY T RIGHT MUN: SOUTH LONDONDERRY T

GINGRICH RD (SR3009 SEG 0050/1427)	012249 FT		012249 FT	INTER-AHD	COLEBROOK RD (SR0341 SEG 0050/0000)
	0060/2274		0060/2274		COLEBROOK RD (SR0341 SEG 0050/0000)
			0060/2095		030 "DIA CIRC CONCR
			0060/1771		LEN=0038 INSTALLED UNKN 036"H 58"W ELLIP METAL LEN=0041 INSTALLED UNKN
	009975 FT		009975 FT	2 0 38001 0 00 0100+19	
			0060/0000	LENGTH(AH 2274 BK 2139)	
			0050/1334		015"H 21"W ELLIP METAL LEN=0031 INSTALLED UNKN
			0050/0849		BMSBN 38/3007/0050/0803 2 0 38001 0 00 0086+48
			0050/0803		CONEWAGO CRK BMSBG 38/3007/0050/0803
			0050/0246		021"H 15"W ELLIP METAL LEN=0050 INSTALLED 2000
	007836 FT		007836 FT	2 0 38001 0 00 0078+49	
					ELIZABETH TOWN RD (SR0241 SEG 0040/1725)
			NC LAWN RD		
			INTER-BK		ELIZABETH TOWN RD (SR0241 SEG 0040/1725)

EXTRACT DATE: 11/25/2024 ROADWAY MANAGEMENT SYSTEM PAGE NUMBER: 255
PRINT DATE: 11/26/2024 SLD COUNTY/SR - ANNUAL PRINT COUNTY: LEBANON

DIR: B TOTAL LEN: 2.320 MI. DIST: 08-8 SR: 3007
LEFT MUN: SOUTH LONDONDERRY T RIGHT MUN: SOUTH LONDONDERRY T

ELIZABETHTOWN RD
(SR0241 SEG 0040/1498) 0040/1262

007836 FT

006574 FT

004460 FT

002210 FT

000000 FT

MFC BEGIN = D
[S] 0050/0000 LTH AH 002139 BK 000100
007836 FT
7044/0000 LTH AH 000100 BK 001262
INTER-AHD ELIZABETHTOWN RD
0040/1262 (SR0241 SEG 0040/1498)
014"H 23"W ELLIP CONC
0040/1258 LEN=0040 INSTALLED UNKN

014"H 23"W ELLIP CONC
0040/0209 LEN=0032 INSTALLED UNKN
LC FOR LAWN HILL RD
0040/0125 (CONN)
006574 FT 2 0 38001 0 00 0065+68
LAWN HILL RD
(T652)
NC RO SELAND AV
[S] 0040/0000 LENGTH(AH 1262 BK 2114)

018 "DIA CIR PLASTIC
0030/0814 LEN=0031 INSTALLED UNKN

004460 FT 2 0 38001 0 00 0044+25
[S] 0030/0000 LENGTH(AH 2114 BK 2250)
0020/1699 BMS EN 38/7076/9902/6147
2 0 38001 0 00 0022+10
PA TPK (I-76)
0020/1597 BMSBG 38/7076/9902/6147

002210 FT 2 0 38001 0 00 0022+10
[S] 0020/0000 LENGTH(AH 2250 BK 2210)

HARVEST RD
0010/0846 (T301)

000000 FT 2 0 38001 0 00 0000+00
NC LAWN HILL RD
INTER-BK LAWN RD
(SR4027 SEG 0120/2528)
MFC BEGIN = E
BK-LANCASTER (36)
[S] 0010/0000 LENGTH(AH 2210 BK 0000)

EXTRACT DATE: 11/25/2024 ROADWAY MANAGEMENT SYSTEM PAGE NUMBER: 254
PRINT DATE: 11/26/2024 SLD COUNTY/SR - ANNUAL PRINT COUNTY: LEBANON
DIR: B TOTAL LEN: 1.614 MI. DIST: 08-8 SR: 3005
LEFT MUN: SOUTH LONDONDERRY T RIGHT MUN: SOUTH LONDONDERRY T

008520 FT

008520 FT
INTER-AHD MT WILSON RD
(SR0117 SEG 0130/0000)
MOUNT GRETNA RD
0050/1291 (SR0117 SEG 0130/0000)



EXTRACT DATE: 11/25/2024 ROADWAY MANAGEMENT SYSTEM PAGE NUMBER: 253
PRINT DATE: 11/26/2024 SLD COUNTY/SR - ANNUAL PRINT COUNTY: LEBANON

DIR: B TOTAL LEN: 1.614 MI. DIST: 08-8 SR: 3005
LEFT MUN: SOUTH LONDON DERRY T RIGHT MUN: SOUTH LONDON DERRY T

TERRY LN
(TWP)

0050/1270

==

007229 FT

007229 FT 2 0 38032 0 00 0071+64
PA GAME COMMISSION RD
(GOVT)
LENGTH(AH 1291 BK 2491)
014"H 23"W ELLIP CONC
0040/2029 LEN=0031 INSTALLED UNKN
034"H 53"W ELLIP CONC
0040/1669 LEN=0038 INSTALLED UNKN

004738 FT

0040/0444 014"H 23"W ELLIP CONC
LEN=0026 INSTALLED UNKN
004738 FT 2 0 38032 0 00 0047+17
S 0040/0000 LENGTH(AH 2491 BK 0951)

003787 FT

0030/0098 BMS EN 38/7076/9902/6280
003787 FT 2 0 38032 0 00 0037+66
PA TPK (1-76)
BMSBG 38/7076/9902/6280
S 0030/0000 LENGTH(AH 0951 BK 1796)
014"H 23"W ELLIP CONC
0020/1509 LEN=0037 INSTALLED 1999
014"H 23"W ELLIP CONC
0020/1160 LEN=0032 INSTALLED 1999

2 0 38032 0 00 0019+91 001991 FT
HARVEST RD
(T301) 0020/0000

==

0020/0056 014"H 23"W ELLIP CONC
001991 FT LEN=0036 INSTALLED 1999
S 0020/0000 LENGTH(AH 1796 BK 1991)
CHURCH RD
(T303)
0010/1471 043"H 68"W ELLIP CONC
0010/1043 LEN=0032 INSTALLED UNKN

000000 FT

000000 FT 2 0 38032 0 00 0000+00
NC MT WILSON RD
INTER-BK SUNNY BURN RD
(SR4039 SEG 0050/1805)
MFC BEGIN = D
BK-LANCASTER (36)
S 0010/0000 LENGTH(AH 1991 BK 0000)

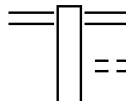
EXTRACT DATE: 11/25/2024 ROADWAY MANAGEMENT SYSTEM PAGE NUMBER: 252
PRINT DATE: 11/26/2024 SLD COUNTY/SR - ANNUAL PRINT COUNTY: LEBANON

DIR: B TOTAL LEN: .000 MI. DIST: 08-8 SR: 3004
LEFT MUN: WEST CORNWALL T RIGHT MUN: WEST CORNWALL T

	000000	FT			000000	FT	
	000000	FT			7110/0000	LENGTH(AH 2106 BK 2956)	
LTH AH 002956 BK 000694	7101/0000				000000	FT	
	000000	FT			7100/0000	LENGTH(AH 2956 BK 0694)	
	000000	FT			000000	FT	
	000000	FT			7090/0000	LENGTH(AH 0694 BK 1999)	
	000000	FT			000000	FT	
	000000	FT			7080/0000	LENGTH(AH 1999 BK 1951)	
	000000	FT			000000	FT	
	000000	FT			7070/0000	LENGTH(AH 1951 BK 2640)	
	000000	FT			000000	FT	
	000000	FT			7060/0000	LENGTH(AH 2640 BK 2640)	
	000000	FT			000000	FT	
	000000	FT			7050/0000	LENGTH(AH 2640 BK 2640)	
	000000	FT			000000	FT	
	000000	FT			7040/0000	LENGTH(AH 2640 BK 2640)	
	000000	FT			000000	FT	
	000000	FT			7030/0000	LENGTH(AH 2640 BK 2640)	
	000000	FT			000000	FT	
	000000	FT			7020/0000	LENGTH(AH 2640 BK 2962)	
	000000	FT			000000	FT	
					7010/0000	LENGTH(AH 2962 BK 0000)	

EXTRACT DATE: 11/25/2024 ROADWAY MANAGEMENT SYSTEM PAGE NUMBER: 251
PRINT DATE: 11/26/2024 SLD COUNTY/SR - ANNUAL PRINT COUNTY: LEBANON
DIR: B TOTAL LEN: 1.498 MI. DIST: 08-8 SR: 3003
LEFT MUN: WEST CORNWALL T RIGHT MUN: WEST CORNWALL T

007910 FT



MUHLENBERG AV

007910 FT MAIN ST
0040/1319 (SR0117 SEG 0060/0888)
BOEHM AV
0040/1008 (BORO)

DIR: B		TOTAL LEN:	1.498 MI.	DIST: 08-8	SR: 3003
LEFT MUN: WEST CORNWALL T				RIGHT MUN: WEST CORNWALL T	
(BORO)	0040/0911	=			
BROWN AV				0040/0501	MILLS AV
(BORO)	0040/0316	=			(BORO)
2 0 38061 0 00 0066+67 006591 FT				0040/0068	BELL AV
LANCASTER AV				006591 FT	(BORO)
(BORO)	0040/0000	=		S 0040/0000	LENGTH(AH 1319 BK 1687)
EBANON AV					BATDORF DR
(BORO)	0030/1490	=		0030/1490	(BORO)
		- - -		0030/1395	018 " DIA CIR PLASTIC
		- - -			LEN=0048 INSTALLED 2004
		- - -		0030/0778	015 " DIA CIRC METAL
		- - -			LEN=0040 INSTALLED UNKN
				0030/0692	FOURTH ST
004904 FT					(BORO)
		- - -		004904 FT	2 0 38061 0 00 0049+04
		- - -		S 0030/0000	LENGTH(AH 1687 BK 2417)
		- - -			015"H 21"W ELLIP METAL
		- - -		0020/2016	LEN=0040 INSTALLED 2000
		- - -			018"H 24"W ELLIP METAL
		- - -		0020/1678	LEN=0033 INSTALLED UNKN
		- - -			015"H 21"W ELLIP METAL
		- - -		0020/1242	LEN=0040 INSTALLED 2000
		- - -			015"H 21"W ELLIP METAL
002487 FT		- - -		0020/0293	LEN=0040 INSTALLED 2000
		- - -		002487 FT	2 0 38061 0 00 0024+87
		- - -		S 0020/0000	LENGTH(AH 2417 BK 2487)
		- - -			018 " DIA CIR METAL
		- - -		0010/2464	LEN=0033 INSTALLED UNKN
		- - -			
000000 FT				000000 FT	2 0 38061 0 00 0000+00
				NC PINCH RD	
				INTER-BK	PINCH RD
					(SR4029 SEG 0030/2251)
					MFC BEGIN = E
					BK-LANCASTER
					(36)
				S 0010/0000	LENGTH(AH 2487 BK 0000)

EXTRACT DATE: 11/25/2024 ROADWAY MANAGEMENT SYSTEM PAGE NUMBER: 249
PRINT DATE: 11/26/2024 SLD COUNTY/SR - ANNUAL PRINT COUNTY: LEBANON
DIR: B TOTAL LEN: 2.964 MI. DIST: 08-8 SR: 3002
LEFT MUN: WEST CORNWALL T RIGHT MUN: WEST CORNWALL T

LINE	DESCRIPTION	DATE	TIME	LOCATION	STATUS	REMARKS
015650	FT					
015650	FT					
0070/1550						
0070/1073						
0070/0192						
014100	FT					
0070/0000						
0060/1552						
011266	FT					
0060/0000						
0050/0848						
0050/0347						

EXTRACT DATE: 11/25/2024 ROADWAY MANAGEMENT SYSTEM PAGE NUMBER: 248
PRINT DATE: 11/26/2024 SLD COUNTY/SR - ANNUAL PRINT COUNTY: LEBANON

DIR: B TOTAL LEN: 2.964 MI. DIST: 08-8 SR: 3002
LEFT MUN: SOUTH ANNVILLE T RIGHT MUN: SOUTH ANNVILLE T

COPPER LN
(PRDR)

009135 FT

009135 FT 2 0 38063 0 02 0091+35
SOUTH ANNVILLE
SOUTH LONDONDERRY T
S 0050/0000 LENGTH(AH 2131 BK 1468)
015"H 21"W ELLIP METAL
0040/0998 LEN=0035 INSTALLED UNKN

007667 FT

007667 FT 2 0 38063 0 02 0076+67
S 0040/0000 LENGTH(AH 1468 BK 2558)
015"H 21"W ELLIP METAL
0030/2506 LEN=0037 INSTALLED UNKN
015"H 21"W ELLIP METAL
0030/1835 LEN=0035 INSTALLED UNKN
018 "DIA CIR PLASTIC
0030/1416 LEN=0032 INSTALLED 2002

005109 FT

005109 FT 2 0 38063 0 01 0051+09
S 0030/0000 LENGTH(AH 2558 BK 2065)
018"H 28"W ELLIP METAL
0020/1848 LEN=0034 INSTALLED UNKN

0020/1704

==

0020/0639 023"H 30"W ELLIP METAL
LEN=0054 INSTALLED UNKN

003044 FT

003044 FT 2 0 38063 0 00 0030+44
S 0020/0000 LENGTH(AH 2065 BK 3044)
018 "DIA CIR PLASTIC
0010/2450 LEN=0031 INSTALLED UNKN

0010/1204 018 "DIA CIR PLASTIC
LEN=0032 INSTALLED 2003

000000 FT

000000 FT 2 0 38063 0 00 0000+00
NC MI NE RD
MT WILSON RD
(SR0117 SEG 0140/0612)
MFC BEGIN = E
S 0010/0000 LENGTH(AH 3044 BK 0000)

EXTRACT DATE: 11/25/2024 ROADWAY MANAGEMENT SYSTEM PAGE NUMBER: 247
PRINT DATE: 11/26/2024 SLD COUNTY/SR - ANNUAL PRINT COUNTY: LEBANON

DIR: B TOTAL LEN: 2.591 MI. DIST: 08-8 SR: 3001
LEFT MUN: WEST CORNWALL T RIGHT MUN: WEST CORNWALL T

013678 FT

013678 FT
INTER-AHD

COLEBROOK RD
(SR0241 SEG 0150/0000)
HORSESHOE PK
(SR0322 SEG 0140/0000)

0060/3362

0060/3190

024"H 35"W ELLIP METAL
LEN=0040 INSTALLED UNKN


0060/1128

015"H 21"W ELLIP METAL
LEN=0031 INSTALLED UNKN

0060/0486

010316 FT

015"H 21"W ELLIP METAL
LEN=0031 INSTALLED UNKN
2 0 38004 0 00 0104+29
STARNER RD
(T339)


 0060/0000

LENGTH(AH 3362 BK 1862)

0050/0867

015"H 21"W ELLIP METAL
LEN=0028 INSTALLED UNKN

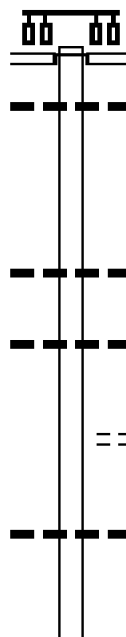
008454 FT

 0050/0000

2 0 38004 0 00 0085+52
LENGTH(AH 1862 BK 2073)

010316 FT

008454 FT



EXTRACT DATE: 11/25/2024 ROADWAY MANAGEMENT SYSTEM PAGE NUMBER: 246
PRINT DATE: 11/26/2024 SLD COUNTY/SR - ANNUAL PRINT COUNTY: LEBANON

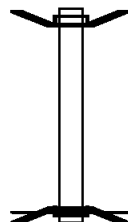
DIR: B TOTAL LEN: 2.591 MI. DIST: 08-8 SR: 3001
LEFT MUN: WEST CORNWALL T RIGHT MUN: WEST CORNWALL T

	006381 FT	0040/1331	015"H 21"W ELLIP METAL LEN=0034 INSTALLED UNKN
		0040/0721	015"H 21"W ELLIP METAL LEN=0034 INSTALLED UNKN
		0040/0135	020"H 28"W ELLIP METAL LEN=0050 INSTALLED UNKN
		006381 FT	2 0 38004 0 00 0064+62 CABLE LN (T401)
		0040/0000	LENGTH(AH 2073 BK 3150) DOGWOOD LN (PRDR)
		0030/2692	015"H 21"W ELLIP METAL LEN=0030 INSTALLED UNKN
		0030/2455	NORTHWOOD DR (T401)
		0030/2022	013"H 17"W ELLIP METAL LEN=0034 INSTALLED UNKN
		0030/1820	013"H 17"W ELLIP METAL LEN=0028 INSTALLED UNKN
		0030/1634	013"H 17"W ELLIP METAL LEN=0028 INSTALLED UNKN
		0030/1319	013"H 17"W ELLIP METAL LEN=0028 INSTALLED UNKN
			LAUREL LN (PRDR)
	003231 FT	0030/0154	2 0 38004 0 00 0033+12 OLD MINE RD (T329)
MINE RD (SR3002 SEG 0070/1550)		0030/0000	LENGTH(AH 3150 BK 1713)
			015"H 21"W ELLIP METAL LEN=0029 INSTALLED UNKN
	001518 FT	0020/0103	2 0 38004 0 00 0015+18 LENGTH(AH 1713 BK 1518)
		0020/0000	018 "DIA CIRC METAL LEN=0042 INSTALLED UNKN
		0010/0689	060"H 72"W CON BOX CUL LEN=0039 INSTALLED UNKN
	000000 FT	0010/0441	2 0 38004 0 00 0000+00 SR 0117 (SR0117 SEG 0050/1626)
			NC BU TLER RD MFC BEGIN = D
SR 0117 (SR0117 SEG 0050/1626)		0010/0000	LENGTH(AH 1518 BK 0000)

EXTRACT DATE: 11/25/2024 ROADWAY MANAGEMENT SYSTEM PAGE NUMBER: 245
 PRINT DATE: 11/26/2024 SLD COUNTY/SR - ANNUAL PRINT COUNTY: LEBANON
 DIR: B TOTAL LEN: .005 MI. DIST: 08-8 SR: 2501
 LEFT MUN: HEIDELBERG T RIGHT MUN: HEIDELBERG T

000024 FT

000000 FT



000024 FT BMS EN 38/2501/0010/0000
 INTER-AHD CARPENTER RD
 0010/0024 (T556)
 000000 FT 0 0 00000 0 00 0000+00
 NC MARKET ST
 INTER-BK CARPENTER RD
 (T556)
 E. BR. HAME C.
 BMSBG 38/2501/0010/0000
 MFC BEGIN = E
 0010/0000 LENGTH(AH 0024 BK 0000)

EXTRACT DATE: 11/25/2024 ROADWAY MANAGEMENT SYSTEM PAGE NUMBER: 244
PRINT DATE: 11/26/2024 SLD COUNTY/SR - ANNUAL PRINT COUNTY: LEBANON

DIR: B TOTAL LEN: 2.838 MI. DIST: 08-8 SR: 2023
LEFT MUN: MILLCREEK T RIGHT MUN: MILLCREEK T

014986 FT

014986 FT
INTER-AHD

SHERIDAN RD
(SR2019 SEG 0010/0000)
MAIN ST
(SR0419 SEG 0340/0486)

0060/2499

018 "DIA CIRC METAL
LEN=0028 INSTALLED UNKN
PARK ST
(T643)

0060/2484

0060/2151

MEMORIAL BL
(T365)

0060/1840

ALLEY
(TWP)

0060/1993

ALLEY
(TWP)
ALLEY
(TWP)
ALLEY
(TWP)

0060/1826

0060/1662

0060/1503

020"H 00"W MULT CONCR
LEN=0046 INSTALLED UNKN

0060/1230

NEWBURG DR
(TWP)

0060/0523

012487 FT

012487 FT

0060/0000 LENGTH(AH 2499 BK 2044)
EDGEMONT LN
(TWP)

0050/1595

010443 FT

010443 FT

2 0 38014 0 00 0104+51
BETHANY RD
(T361)

0050/0000 LENGTH(AH 2044 BK 2433)

0040/2423

0040/2340

013"H 17"W ELLIP METAL
LEN=0070 INSTALLED UNKN
024"H 35"W ELLIP METAL
LEN=0030 INSTALLED UNKN

013"H 17"W ELLIP METAL
LEN=0100 INSTALLED UNKN
NC SHERIDAN RD

EXTRACT DATE: 11/25/2024 ROADWAY MANAGEMENT SYSTEM PAGE NUMBER: 243
PRINT DATE: 11/26/2024 SLD COUNTY/SR - ANNUAL PRINT COUNTY: LEBANON

DIR: B TOTAL LEN: 2.838 MI. DIST: 08-8 SR: 2023
LEFT MUN: MILLCREEK T RIGHT MUN: MILLCREEK T

2 0 38014 0 00 0080+27 008010 FT
FORT ZELLERS RD
(T626) 0040/0000

005353 FT

COCALICO RD
(T315)

0020/0444
002780 FT

000000 FT

008010 FT

5 0040/0000 LENGTH(AH 2433 BK 2657)
015"H 21"W ELLIP METAL
0030/2178 LEN=0045 INSTALLED UNKN
038"H 57"W ELLIP METAL
0030/1850 LEN=0064 INSTALLED UNKN

0030/1010 015"H 21"W ELLIP METAL
LEN=0042 INSTALLED 1999
0030/0645 015"DIA CIRC METAL
LEN=0046 INSTALLED 1999
0030/0070 018"DIA CIRC METAL
LEN=0040 INSTALLED UNKN
005353 FT 2 0 38014 0 00 0053+43
EAGLES PEAK RD
(T317)

5 0030/0000 LENGTH(AH 2657 BK 2573)
015"H 21"W ELLIP METAL
0020/2473 LEN=0048 INSTALLED 1999
038"H 57"W ELLIP METAL
0020/2213 LEN=0040 INSTALLED UNKN
015"H 21"W ELLIP METAL
0020/1843 LEN=0048 INSTALLED UNKN
018"DIA CIRC METAL
0020/1543 LEN=0040 INSTALLED UNKN
018"DIA CIRC METAL
0020/1018 LEN=0036 INSTALLED UNKN

002780 FT 2 0 38014 0 00 0025+45
5 0020/0000 LENGTH(AH 2573 BK 2780)
015"DIA CIRC METAL
0010/2290 LEN=0030 INSTALLED UNKN

0010/1330 018"DIA CIR PLASTIC
LEN=0055 INSTALLED 2003
0010/0955 018"DIA CIR PLASTIC
LEN=0040 INSTALLED 2003

000000 FT 2 0 38014 0 00 0000+00
TEXTER MISSION RD
(T311)

NC SOUTH MOUNTAIN RD
INTER-BK TEXTER MISSION RD
(T311)

5 0010/0000 MFC BEGIN = E
LENGTH(AH 2780 BK 0000)

EXTRACT DATE: 11/25/2024 ROADWAY MANAGEMENT SYSTEM PAGE NUMBER: 242
PRINT DATE: 11/26/2024 SLD COUNTY/SR - ANNUAL PRINT COUNTY: LEBANON

DIR: B TOTAL LEN: 3.313 MI. DIST: 08-8 SR: 2021
LEFT MUN: MILLCREEK T RIGHT MUN: MILLCREEK T

MILLBACH RD 017495 FT
(SR2015 SEG 0060/0000) 0070/1945

017495 FT MILLBACH RD
0070/1945 (SR2015 SEG 0060/0000)
036 "DIA CIRC METAL
0070/1890 LEN=0060 INSTALLED UNKN
0070/1754 BMSSEN 38/2021/0070/1742
2 0 38012 0 00 0240+27
TR.MILL CK.
0070/1721 BMSBG 38/2021/0070/1742

015550 FT

015550 FT 2 0 38012 0 00 0240+27
0070/0000 LENGTH(AH 1945 BK 2156)
0060/1504 024 "DIA CIR PLASTIC
LEN=0032 INSTALLED 2000

013394 FT

013394 FT 2 0 38012 0 00 0261+44
STRICKLERS TOWN RD
(T361)
NC RD AND GUN RD
RD & GUN RD
(T361)
0060/0000 LENGTH(AH 2156 BK 3294)
019"H 30"W ELLIP CONC
0050/3280 LEN=0040 INSTALLED 2022

0050/1463 048 "DIA CIR PLASTIC
LEN=0050 INSTALLED 2000
0050/1268 STRICKERTOWN LOOP RD
(T606)

2 0 38012 0 00 0294+41 010100 FT
DIERWECHTER RD
(T604) 0050/0000

0050/0040 014"H 23"W ELLIP CONC
010100 FT LEN=0048 INSTALLED 2022
0050/0000 LENGTH(AH 3294 BK 3085)
014"H 23"W ELLIP CONC
0040/3034 LEN=0056 INSTALLED UNKN

EXTRACT DATE: 11/25/2024 ROADWAY MANAGEMENT SYSTEM PAGE NUMBER: 241
PRINT DATE: 11/26/2024 SLD COUNTY/SR - ANNUAL PRINT COUNTY: LEBANON

DIR: B TOTAL LEN: 3.313 MI. DIST: 08-8 SR: 2021
LEFT MUN: MILLCREEK T RIGHT MUN: MILLCREEK T

HACKMAN RD
(T355)

007015 FT

004453 FT

0030/0000

002017 FT

000000 FT

0040/1618 024 "DIA CIR PLASTIC
LEN=0042 INSTALLED 2000

0040/0827 014"H 23"W ELLIP CONC
LEN=0040 INSTALLED 2022

007015 FT 2 0 38012 0 00 0325+26
S 0040/0000 LENGTH(AH 3085 BK 2562)

0030/2402 019"H 30"W ELLIP CONC
LEN=0040 INSTALLED 2022

0030/2033 014"H 23"W ELLIP CONC
LEN=0040 INSTALLED 2022

0030/0668 018 "DIA CIR PLASTIC
LEN=0030 INSTALLED 2000

004453 FT 2 0 38012 0 00 0350+88
036 "DIA CIR PLASTIC

LEN=0064 INSTALLED 2000
S 0030/0000 LENGTH(AH 2562 BK 2436)

0020/1975 014"H 23"W ELLIP CONC
LEN=0032 INSTALLED 2022

002017 FT 2 0 38012 0 00 0375+24
S 0020/0000 LENGTH(AH 2436 BK 2017)

0010/1918 018 "DIA CIR PLASTIC
LEN=0040 INSTALLED UNKN

0010/1276 014"H 23"W ELLIP CONC
LEN=0040 INSTALLED 2022

0010/0141 MILLCREEK
HEIDELBERG T
013"H 17"W ELLIP METAL

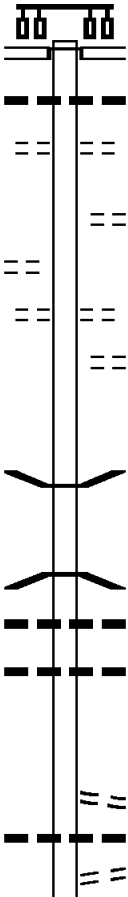
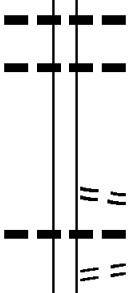
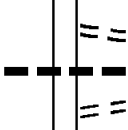
LEN=0065 INSTALLED UNKN
000000 FT 2 0 38012 0 00 0395+41

NC ST TRICKLERSTOWN RD
SR 0897 SH

(SR0897 SEG 0010/0422)
MFC BEGIN = D

S 0010/0000 LENGTH(AH 2017 BK 0000)

EXTRACT DATE: 11/25/2024 ROADWAY MANAGEMENT SYSTEM PAGE NUMBER: 240
 PRINT DATE: 11/26/2024 SLD COUNTY/SR - ANNUAL PRINT COUNTY: LEBANON
 DIR: B TOTAL LEN: 4.642 MI. DIST: 08-8 SR: 2019
 LEFT MUN: JACKSON T RIGHT MUN: JACKSON T

MILLARDSVILLE AL (TWP)	024509 FT		024509 FT	INTER-AHD	WINTERSVILLE RD (T646) LINCOLN AV (SR0422 SEG 0380/2231)
			0130/3176		015 "DIA CIRC METAL
			0130/3055		LEN=0082 INSTALLED UNKN
			0130/3040		MAIN AV (T500)
			0130/2388		MILLARDSVILLE AL (TWP)
	0130/2351		0130/2118		TUPLEHOCKEN RD (T400)
			0130/1820		BUNGALOW ST (T402)
			0130/0076		BMS EN 38/2019/0130/0000
	021333 FT		021333 FT		2 0 38015 0 00 0095+79 TUPLEHOCKEN
			0130/0000		BMSBG 38/2019/0130/0000
			0120/2118		LENGTH(AH 3176 BK 2138) 018 "DIA CIRC METAL
			0120/1795		LEN=0048 INSTALLED UNKN
					018 "DIA CIR PLASTIC
					LEN=0048 INSTALLED UNKN
			0120/0367		LC FOR REILLY RD (CONN)
			0120/0205		021"H 15"W METAL ARCH
			0120/0045		LEN=0045 INSTALLED 2001 REILLY RD (T409)

EXTRACT DATE: 11/25/2024 ROADWAY MANAGEMENT SYSTEM PAGE NUMBER: 239
PRINT DATE: 11/26/2024 SLD COUNTY/SR - ANNUAL PRINT COUNTY: LEBANON

DIR: B TOTAL LEN: 4.642 MI. DIST: 08-8 SR: 2019
LEFT MUN: JACKSON T RIGHT MUN: JACKSON T

	019195 FT			019195 FT	2 0 38015 0 00 0074+17
				5 0120/0000	LENGTH(AH 2138 BK 2308)
					018 "DIA CIR PLASTIC
				0110/1848	LEN=0040 INSTALLED 2001
					024 "DIA CIR PLASTIC
				0110/1478	LEN=0040 INSTALLED 2001
					JACKSON
				0110/1098	RICHLAND B
	016887 FT			016887 FT	2 0 38015 0 00 0050+59
					NC MILLARDSVILLE RD
				5 0110/0000	LENGTH(AH 2308 BK 0989)
ALLEY (BORO)	0100/0474	==			WALNUT ST
					(BORO)
2 0 38015 0 00 0040+70	015898 FT	==		0100/0191	
ELM ST				015898 FT	
(BORO)	0100/0000	==		5 0100/0000	LENGTH(AH 0989 BK 1021)
					NEW ST
					(BORO)
				0090/0890	(BORO)
					NC CHESTNUT ST
					ALLEY
				0090/0470	(BORO)
ALLEY (BORO)	0090/0056	==			
	014877 FT	==			
				014877 FT	2 0 38015 0 00 0030+49
				5 0090/0000	LENGTH(AH 1021 BK 2003)
					FOR SR 2012 AND 2019
				0080/1498	(CONN)
					(AAR 592269M) #TRKS 03
RACE ST					RACE ST
(BORO)	0080/1456	==		0080/1456	(SR2012 SEG 0010/0000)
ALLEY					
(BORO)	0080/1237	==			
				0080/0989	ALLEY
					(BORO)
				0080/0768	PARK ST
					(BORO)
PARK ST	0080/0746	==			
(BORO)					
				0080/0545	ALLEY
					(BORO)
ALLEY	0080/0355	==			
(BORO)	012874 FT	==		012874 FT	2 0 38015 0 00 0010+72
					GRAPE AL
POPLAR ST					(BORO)
(BORO)	0080/0000	==		5 0080/0000	LENGTH(AH 2003 BK 1072)

EXTRACT DATE: 11/25/2024 ROADWAY MANAGEMENT SYSTEM PAGE NUMBER: 238
PRINT DATE: 11/26/2024 SLD COUNTY/SR - ANNUAL PRINT COUNTY: LEBANON

DIR: B TOTAL LEN: 4.642 MI. DIST: 08-8 SR: 2019
LEFT MUN: RICHLAND B RIGHT MUN: RICHLAND B

ALLEY (BORO)	0070/0852	==	
2 0 38015 0 00 0000+00	011802 FT		011802 FT
LINDEN ST (SR2006 SEG 0070/1080)			
MAIN ST (BORO)	0070/0000	==	NC MAIN ST [S] 0070/0000 LENGTH(AH 1072 BK 2560) (APRA) RIGIDPLY RAFTER RIGIDPLY RAFTER INC (PRDR)
GEORGIE LN (TWP)	0060/1690	==	0060/1828
	009242 FT	---	0060/0026 018 "DIA CIRC METAL 009242 FT LEN=0026 INSTALLED UNKN 2 0 38011 0 01 0195+98 NC LINDEN ST SONNENS RD (T640)
		==	[S] 0060/0000 LENGTH(AH 2560 BK 2428) 018 "DIA CIRC METAL LEN=0036 INSTALLED UNKN
		---	0050/2428 RICHLAND
		---	0050/2106 MILLCREEK T
		---	0050/2025 018 "DIA CIRC METAL LEN=0070 INSTALLED UNKN

		---	0050/0998 018 "DIA CIR PLASTIC LEN=0050 INSTALLED UNKN
FORT ZELLER ELEM SCH DR (GOVT)	0050/0532 006814 FT	==	006814 FT 2 0 38011 0 01 0220+89 [S] 0050/0000 LENGTH(AH 2428 BK 2211) 012"H 00"W MULT CAST I LEN=0062 INSTALLED UNKN
		---	0040/2072
		---	0040/1404 015"H 00"W MULT CONCR LEN=0040 INSTALLED UNKN

		---	0040/0125 BMS EN 38/2019/0040/0081 2 0 38011 0 01 0241+33 MILL CREEK

EXTRACT DATE: 11/25/2024 ROADWAY MANAGEMENT SYSTEM PAGE NUMBER: 237
PRINT DATE: 11/26/2024 SLD COUNTY/SR - ANNUAL PRINT COUNTY: LEBANON

DIR: B TOTAL LEN: 4.642 MI. DIST: 08-8 SR: 2019
LEFT MUN: MILLCREEK T RIGHT MUN: MILLCREEK T

FORT ZELLERS RD
(T620)

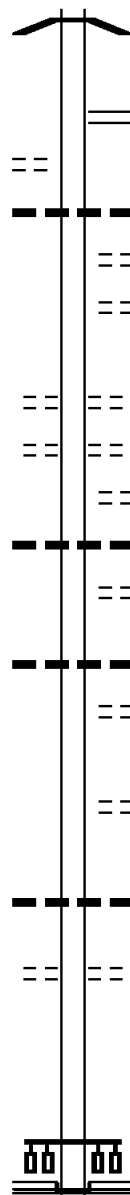
004603 FT

0030/0992

003492 FT

001024 FT

000000 FT



0040/0081 BMSBG 38/2019/0040/0081
004603 FT 2 0 38011 0 01 0243+00
FORT ZELLERS RD
(SR2014 SEG 0010/0000)
LENGTH(AH 2211 BK 1111)

5 0040/0000

0030/0820 049"H 00"W MULT METAL
LEN=0056 INSTALLED UNKN
STATION RD
(T621)

0030/0449 WILLOW ST
(TWP)

0030/0074 0030/0074 2 0 38014 0 00 0184+11

5 0030/0000 LENGTH(AH 1111 BK 2468)

ALLEY
(TWP)

0020/2299 VINE ST
(TWP)

0020/2156 OAK ST
(TWP)

0020/2023 018"DIA CIRC CONCR
LEN=0034 INSTALLED UNKN

0020/1756 HAZEL ST
(TWP)

0020/1730 018"DIA CIRC CONCR
LEN=0030 INSTALLED UNKN

0020/1078 JAY ST
(TWP)

0020/1065 NORTH ST
(TWP)

0020/0056 0020/0056 2 0 38014 0 00 0159+98

5 0020/0000 LENGTH(AH 2468 BK 1024)

0010/1015 018"DIA CIRC CONCR
LEN=0026 INSTALLED UNKN

ALUMNI AV
(T362)

0010/0329 0010/0329 2 0 38014 0 00 0149+74

000000 FT NC SH ERIDAN RD
MAIN ST
(SR0419 SEG 0340/0486)

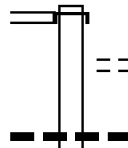
INTER-BK SHERIDAN ROAD
(SR2023 SEG 0060/2499)

MFC BEGIN = D

5 0010/0000 LENGTH(AH 1024 BK 0000)

EXTRACT DATE: 11/25/2024 ROADWAY MANAGEMENT SYSTEM PAGE NUMBER: 236
PRINT DATE: 11/26/2024 SLD COUNTY/SR - ANNUAL PRINT COUNTY: LEBANON
DIR: B TOTAL LEN: 1.705 MI. DIST: 08-8 SR: 2017
LEFT MUN: RICHLAND B RIGHT MUN: RICHLAND B

LINDEN ST 009000 FT
(SR2006 SEG 0070/0000) 0040/1338



009000 FT
INTER-AHD POPLAR ST
0040/1338 (SR2006 SEG 0070/0000)
0040/0970 MAPLE ST
(BORO)
0040/0313 021 " DIA CIRC METAL
LEN=0043 INSTALLED 2000

EXTRACT DATE: 11/25/2024 ROADWAY MANAGEMENT SYSTEM PAGE NUMBER: 235
PRINT DATE: 11/26/2024 SLD COUNTY/SR - ANNUAL PRINT COUNTY: LEBANON

DIR: B TOTAL LEN: 1.705 MI. DIST: 08-8 SR: 2017
LEFT MUN: RICHLAND B RIGHT MUN: RICHLAND B

MILLBACH RD
(BORO)
POPLAR ST
(T610)

0040/0255
007662 FT

1 0 00425 0 00 0051+76 004761 FT
MARTINS RD
(T373) 0030/0000

001860 FT

000000 FT

NC POPLAR ST

007662 FT 1 0 00425 0 00 0079+63
RICHLAND
MILLCREEK T
5 0040/0000 LENGTH(AH 1338 BK 2901)

0030/1941 017"H 18"W PIPE ARCH *
LEN=0032 INSTALLED 2000
018"DIA CIRC METAL
0030/1405 LEN=0032 INSTALLED 2000

004761 FT
5 0030/0000 LENGTH(AH 2901 BK 2901)
017"DIA CIRC METAL
0020/2375 LEN=0032 INSTALLED 2000

0020/1469 024"DIA CIR PLASTIC
LEN=0039 INSTALLED 2000
018"DIA CIR PLASTIC
0020/1384 LEN=0036 INSTALLED 2000
018"DIA CIR PLASTIC
0020/1128 LEN=0038 INSTALLED 2000

0020/0301 021"H 15"W METAL ARCH
LEN=0040 INSTALLED 2000
0020/0015 BMSSEN 38/2017/0020/0000
001860 FT 1 0 00425 0 00 0022+79
MILL CREEK
5 0020/0000 BMSBG 38/2017/0020/0000
LENGTH(AH 2901 BK 1860)

0010/0094 018"DIA CIRC METAL
LEN=0042 INSTALLED 2000
000000 FT 1 0 00425 0 00 0004+20
NC MI LLBACH RD
SCHAEFFER RD
(SR0419 SEG 0290/0000)
MFC BEGIN = D
5 0010/0000 LENGTH(AH 1860 BK 0000)

EXTRACT DATE: 11/25/2024 ROADWAY MANAGEMENT SYSTEM PAGE NUMBER: 234
PRINT DATE: 11/26/2024 SLD COUNTY/SR - ANNUAL PRINT COUNTY: LEBANON

DIR: B TOTAL LEN: 2.422 MI. DIST: 08-8 SR: 2015
LEFT MUN: MILLCREEK T RIGHT MUN: MILLCREEK T

CHURCH RD
(T371)

012786 FT

0060/0597

011556 FT

008598 FT

012786 FT	0060/1230	SCHAEFFER RD (SR0419 SEG 0300/0000) 018" DIA CIR PLASTIC LEN=0040 INSTALLED 1999 018" DIA CIRC METAL LEN=0040 INSTALLED UNKN
0060/0550	0060/0250	013"H 17"W ELLIP METAL LEN=0032 INSTALLED 2000 013"H 17"W ELLIP METAL LEN=0032 INSTALLED 2000
011556 FT	011556 FT	1 1 01119 0 00 0083+44 ROD AND GUN RD (SR2021 SEG 0070/1945) LENGTH(AH 1230 BK 2958) 013"H 17"W ELLIP METAL LEN=0022 INSTALLED UNKN 018"H 40"W CON BOX CUL LEN=0060 INSTALLED UNKN
0050/2927	0050/2838	036"H 58"W ELLIP METAL LEN=0040 INSTALLED UNKN
0050/2060		
0050/0024	008598 FT	BMS EN 38/2015/0050/0000 1 1 01119 0 00 0054+10 W.BR.MILL CR BMSBG 38/2015/0050/0000 LENGTH(AH 2958 BK 1694)
0050/0000		DIERWECHTER RD (T604) 013"H 17"W ELLIP METAL LEN=0031 INSTALLED UNKN
0040/0904	0040/0620	
0040/0017		BMS EN 38/2015/0040/0000

EXTRACT DATE: 11/25/2024 ROADWAY MANAGEMENT SYSTEM PAGE NUMBER: 233
PRINT DATE: 11/26/2024 SLD COUNTY/SR - ANNUAL PRINT COUNTY: LEBANON

DIR: B TOTAL LEN: 2.422 MI. DIST: 08-8 SR: 2015
LEFT MUN: MILLCREEK T RIGHT MUN: MILLCREEK T

006904 FT

006904 FT

1 1 01119 0 00 0037+25
BR.MILL CRK.

5 0040/0000

BMSBG 38/2015/0040/0000
LENGTH(AH 1694 BK 1753)

0030/1700

018 "DIA CIRC CONCR
LEN=0060 INSTALLED UNKN

0030/1285

015"H 21"W ELLIP METAL
LEN=0030 INSTALLED UNKN

0030/0890

015"H 21"W ELLIP METAL
LEN=0030 INSTALLED UNKN

005151 FT

0030/0580

015"H 21"W ELLIP METAL
LEN=0028 INSTALLED UNKN

005151 FT

1 1 01119 0 00 0019+04
CHAPEL RD
(T600)

5 0030/0000

LENGTH(AH 1753 BK 1856)

0020/1840

015"H 21"W ELLIP METAL
LEN=0048 INSTALLED 2014

0020/1798

013"H 17"W ELLIP METAL
LEN=0052 INSTALLED UNKN

0020/0913

018 "DIA CIR PLASTIC
LEN=0048 INSTALLED 2000

0020/0688

015 "DIA CIRC METAL
LEN=0035 INSTALLED 2000

003295 FT

003295 FT

1 1 01119 0 00 0000+00
LENGTH(AH 1856 BK 3295)

5 0020/0000

MILLCREEK
HEIDELBERG T

0010/3268

018 "DIA CIR PLASTIC
LEN=0032 INSTALLED 2000

0010/2786

BMSSEN 38/2015/0010/2541
2 0 38013 0 00 0029+63

0010/2551

TR.MILL CRK.
BMSBG 38/2015/0010/2541

0010/2541

0010/1458

018 "DIA CIR PLASTIC
LEN=0032 INSTALLED 2000

000000 FT

0010/0321

MCQUATE DR
(T355)

000000 FT

2 0 38013 0 00 0003+36
HEIDELBERG AV

NC MI

(SR0897 SEG 0060/0000)
LLBACH RD

5 0010/0000

MFC BEGIN = D
LENGTH(AH 3295 BK 0000)

HEIDELBERG AV
(SR0897 SEG 0060/0000) 0010/0000

DIR: B TOTAL LEN: .512 MI. DIST: 08-8 SR: 2014
LEFT MUN: MILLCREEK T RIGHT MUN: MILLCREEK T

000000 FT



```

002703 FT
INTER-AHD BERKS CO
0020/1549 (TWP)
0020/1330 BMSSEN 38/2014/0020/1262
2 0 38011 0 01 0267+85
MILL CREEK
0020/1262 BMSBG 38/2014/0020/1262
018 "DIA CIR PLASTIC
LEN=0040 INSTALLED 2000
001154 FT
0020/0000 2 0 38011 0 01 0255+03
LENGTH(AH 1549 BK 1154)
019"H 30"W ELLIP CONC
0010/1005 LEN=0040 INSTALLED 2000

0010/0683 BMSSEN 38/2014/0010/0616
2 0 38011 0 01 0249+59
MILL CREEK
0010/0616 BMSBG 38/2014/0010/0616
018 "DIA CIRC CONCR
LEN=0020 INSTALLED UNKN
0010/0307 BMSSEN 38/2014/0010/0151
0010/0301 CONSOLIDATED RAIL CORPO
0010/0217 OVERPASS IS RR X-ING
2 0 38011 0 01 0244+53
BMSSEN 38/2014/0010/0111
MILL CREEK
0010/0138 BMSBG 38/2014/0010/0151
2 0 38011 0 01 0244+53
TR. MILL CK.
0010/0111 BMSBG 38/2014/0010/0111
000000 FT 2 0 38011 0 01 0243+00
NC FORT ZELLERS RD
SHERIDAN RD
(SR2019 SEG 0040/0000)
MFC BEGIN = E
0010/0000 LENGTH(AH 1154 BK 0000)

```


EXTRACT DATE: 11/25/2024 ROADWAY MANAGEMENT SYSTEM PAGE NUMBER: 231
PRINT DATE: 11/26/2024 SLD COUNTY/SR - ANNUAL PRINT COUNTY: LEBANON

DIR: B TOTAL LEN: 1.537 MI. DIST: 08-8 SR: 2013
LEFT MUN: HEIDELBERG T RIGHT MUN: HEIDELBERG T

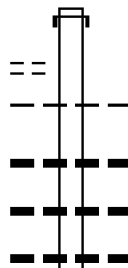
	008115 FT		008115 FT	HEIDELBERG AV
			0030/2839	(SR0897 SEG 0070/0000)
			0030/2070	018 "DIA CIR PLASTIC LEN=0040 INSTALLED UNKN
CANAAN GROVE RD (T321)	0030/1123	==		
	005276 FT		0030/0014	BMS EN 38/2013/0030/0000
			005276 FT	2 0 38002 0 00 0053+42
				MIDDLE CREEK
			0030/0000	BMSBG 38/2013/0030/0000
				LENGTH(AH 2839 BK 3625)
			0020/2420	018 "DIA CIR PLASTIC LEN=0032 INSTALLED 2007
			0020/1245	036 "DIA CIR PLASTIC LEN=0040 INSTALLED 2007
SUNNYSIDE RD (T305)	0020/0648	==		
	001651 FT		001651 FT	2 0 38002 0 00 0015+95
			0020/0000	LENGTH(AH 3625 BK 1651)
				MIDDLE CREEK WILDLIFE
			0010/1195	(GOVT)
			0010/1135	018 "DIA CIR PLASTIC LEN=0022 INSTALLED 2007
			0010/0417	WILLOW POINT TR (GOVT)
			0010/0270	018 "DIA CIR PLASTIC LEN=0037 INSTALLED 2007
	000000 FT		000000 FT	2 0 38002 0 00 0000+00
				NC HOPELAND RD
			INTER-BK	KLEINFELTERSVILLE RD
				(SR1035 SEG 0200/3978)
				MFC BEGIN = D
				BK-LANCASTER (36)
			0010/0000	LENGTH(AH 1651 BK 0000)

EXTRACT DATE: 11/25/2024 ROADWAY MANAGEMENT SYSTEM PAGE NUMBER: 230
 PRINT DATE: 11/26/2024 SLD COUNTY/SR - ANNUAL PRINT COUNTY: LEBANON
 DIR: B TOTAL LEN: 1.373 MI. DIST: 08-8 SR: 2012
 LEFT MUN: JACKSON T RIGHT MUN: JACKSON T

NORMA LN
 (TWP)

007247 FT

0050/2708



007247 FT
 INTER-AHD BERKS CO
 0050/2807 (T508)

0050/2565 JACKSON
 MILLCREEK T
 036 " DIA CIRC CONCR
 0050/2273 LEN=0062 INSTALLED UNKN
 015"H 21"W ELLIP CONC
 0050/1751 LEN=0032 INSTALLED UNKN
 015"H 21"W ELLIP CONC
 0050/1660 LEN=0064 INSTALLED UNKN

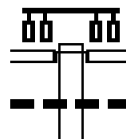
EXTRACT DATE: 11/25/2024 ROADWAY MANAGEMENT SYSTEM PAGE NUMBER: 229
PRINT DATE: 11/26/2024 SLD COUNTY/SR - ANNUAL PRINT COUNTY: LEBANON

DIR: B TOTAL LEN: 1.373 MI. DIST: 08-8 SR: 2012
LEFT MUN: MILLCREEK T RIGHT MUN: MILLCREEK T

	004440 FT	0050/0306	015"H 21"W ELLIP CONC LEN=0032 INSTALLED 2001
		004440 FT	2 0 38015 0 01 0170+48 MILLCREEK
HICKORY RD (T640)	0040/1510	0050/0000	JACKSON T
		0040/1510	LENGTH(AH 2807 BK 1932) SONNENS RD
		0040/1166	(TWP) 015"H 21"W ELLIP CONC LEN=0033 INSTALLED UNKN
2 0 38015 0 01 0151+36 WALNUT ST (T811)	002508 FT	002508 FT	JACKSON
	0040/0000	0040/0000	RICHLAND B
		0030/0516	LENGTH(AH 1932 BK 0876) 015"H 21"W ELLIP CONC
	001632 FT	001632 FT	LEN=0032 INSTALLED 2001
		0030/0000	2 0 38015 0 01 0142+08 LENGTH(AH 0876 BK 0811)
		0020/0673	UNNAMED AL
		0020/0450	(BORO) SPRUCE ST
		0020/0228	(BORO) FAIRVIEW AL
	000821 FT	000821 FT	(BORO) 2 0 38015 0 01 0134+44 NEW ST
		0020/0000	(BORO) LENGTH(AH 0811 BK 0821) 025"H 34"W ELLIP CONC
		0010/0622	LEN=0028 INSTALLED UNKN
		0010/0312	FILBERT AL (BORO)
STRAWBERRY AL (BORO)	0010/0206		
		0010/0199	015 "DIA CIRC METAL LEN=0114 INSTALLED UNKN
FOR SR 2012 AND 2019 (CONN)	0010/0065 000000 FT	000000 FT	2 0 38015 0 01 0126+14 NC RACE ST
			MAIN ST (SR2019 SEG 0080/1456)
		INTER-BK	RACE ST (BORO)
		0010/0000	MFC BEGIN = E LENGTH(AH 0821 BK 0000)

EXTRACT DATE: 11/25/2024 ROADWAY MANAGEMENT SYSTEM PAGE NUMBER: 228
PRINT DATE: 11/26/2024 SLD COUNTY/SR - ANNUAL PRINT COUNTY: LEBANON
DIR: B TOTAL LEN: 3.306 MI. DIST: 08-8 SR: 2011
LEFT MUN: MYERSTOWN B RIGHT MUN: MYERSTOWN B

017457 FT



017457 FT
INTER-AHD

RICHLAND AV
(BORO)
COLLEGE ST
(SR0501 SEG 0180/0000)

0070/0938

0070/0880

018 " DIA CIRC CONCR
LEN=0030 INSTALLED UNKN
042 " DIA CIRC METAL

EXTRACT DATE: 11/25/2024 ROADWAY MANAGEMENT SYSTEM PAGE NUMBER: 227
PRINT DATE: 11/26/2024 SLD COUNTY/SR - ANNUAL PRINT COUNTY: LEBANON

DIR: B TOTAL LEN: 3.306 MI. DIST: 08-8 SR: 2011
LEFT MUN: MYERSTOWN B RIGHT MUN: MYERSTOWN B

Station	Distance (FT)	Structure	Material	Length (FT)	Notes
016519	016519	0070/0720	LEN=0060	0060	INSTALLED UNKN
		0070/0198	UNNAMED AL		
		016519	(BORO)		
		0070/0000	2 0 38008 0 00 0103+44		
		0060/2081	RAILROAD ST		
		0060/1702	(BORO)		
		0060/1667	LENGTH(AH 0938 BK 2282)		
		0060/1151	WALNUT ST		
		0060/1129	(BORO)		
		0060/0966	CHERRY ST		
		0060/0519	(BORO)		
		0060/0427	013"H 17"W ELLIP METAL		
		014237	LEN=0040	0040	INSTALLED UNKN
		0060/0000	030"H 48"W ELLIP METAL		
		0054/0770	LEN=0051	0051	INSTALLED UNKN
		0050/0527	BROAD ST		
		0040/2310	(BORO)		
		0040/1467	MYERSTOWN		
		0040/1252	JACKSON T		
		0040/1148	QUARRY DR		
		0040/1048	(T578)		
		0040/0948	018"DIA CIRC CONCR		
		0040/0848	LEN=0046	0046	INSTALLED UNKN
		0040/0748	2 0 38008 0 00 0080+05		
		0040/0648	LENGTH(AH 2282 BK 1588)		
		0040/0548	NC RICHLAND AV		
		0040/0448	ELK CORPORATION RD		
		0040/0348	(PRDR)		
		0040/0248	012649 FT		
		0040/0148	2 0 38008 0 00 0067+73		
		0040/0048	LENGTH(AH 1588 BK 0587)		
		0040/0000	BMSSEN 38/2011/0050/0527		
		0040/0000	2 0 38008 0 00 0067+13		
		0040/0000	NORFOLK SOUTHERN RAIL RR		
		0040/0000	BMSBG 38/2011/0050/0527		
		0040/0000	2 0 38008 0 00 0061+86		
		0040/0000	LENGTH(AH 0587 BK 2828)		
		0040/0000	018"DIA CIR PLASTIC		
		0040/0000	LEN=0029	0029	INSTALLED UNKN
		0040/0000	018"DIA CIR PLASTIC		
		0040/0000	LEN=0040	0040	INSTALLED UNKN
		0040/0000	ROYERS RD		
		0040/0000	(SR2010 SEG 0010/0000)		

EXTRACT DATE: 11/25/2024 ROADWAY MANAGEMENT SYSTEM PAGE NUMBER: 226
PRINT DATE: 11/26/2024 SLD COUNTY/SR - ANNUAL PRINT COUNTY: LEBANON

DIR: B TOTAL LEN: 3.306 MI. DIST: 08-8 SR: 2011
LEFT MUN: JACKSON T RIGHT MUN: JACKSON T

2 0 38008 0 00 0033+62 009234 FT
PINEAPPLE RD
(T586) 0040/0000

005872 FT

002506 FT

FOR SR 2004 AND 2011
(CONN) 0010/0142

2 0 38055 0 00 0000+00 000000 FT
REISTVILLE RD
(SR2004 SEG 0090/0000) 0010/0000

009234 FT

5 0040/0000 LENGTH(AH 2828 BK 3362)
018 "DIA CIR PLASTIC
0030/3360 LEN=0041 INSTALLED UNKN

0030/2190 018 "DIA CIR PLASTIC
LEN=0031 INSTALLED UNKN

0030/1438 018 "DIA CIR PLASTIC
LEN=0030 INSTALLED UNKN

005872 FT 2 0 38008 0 00 0000+00
ELCO DR
(SR2006 SEG 0030/0000)
MFC BEGIN = D
5 0030/0000 LENGTH(AH 3362 BK 3366)

0020/1469 JACKSON
MILLCREEK T
030 "DIA CAST IRON
0020/1020 LEN=0032 INSTALLED UNKN

002506 FT 2 0 38055 0 00 0024+82
5 0020/0000 LENGTH(AH 3366 BK 2506)
018 "DIA CIR PLASTIC
0010/2001 LEN=0033 INSTALLED UNKN

0010/1361 018 "DIA CIR PLASTIC
LEN=0044 INSTALLED UNKN

0010/0761 MILLCREEK
HEIDELBERG T
014 "H 23 "W ELLIP CONC
0010/0174 LEN=0031 INSTALLED UNKN

NC WEAVERTOWN RD
REISTVILLE RD
000000 FT (SR2004 SEG 0090/0000)
MFC BEGIN = E
5 0010/0000 LENGTH(AH 2506 BK 0000)

EXTRACT DATE: 11/25/2024 ROADWAY MANAGEMENT SYSTEM PAGE NUMBER: 225
PRINT DATE: 11/26/2024 SLD COUNTY/SR - ANNUAL PRINT COUNTY: LEBANON

DIR: B TOTAL LEN: 1.329 MI. DIST: 08-8 SR: 2010
LEFT MUN: JACKSON T RIGHT MUN: JACKSON T

007018 FT		007018 FT	ELCO DR
		0030/1920	(SR2006 SEG 0050/1800)
			024 "DIA CIR PLASTIC
		0030/1403	LEN=0028 INSTALLED UNKN
005098 FT		0030/0375	018 "DIA CIR PLASTIC
		005098 FT	LEN=0032 INSTALLED UNKN
		0030/0000	2 0 38052 0 00 0050+98
			LENGTH(AH 1920 BK 2332)
		0020/1752	018 "DIA CIR PLASTIC
			LEN=0060 INSTALLED UNKN
		0020/0940	024 "H 30 "W ELLIP METAL
			LEN=0055 INSTALLED UNKN
		0020/0931	024 "H 30 "W ELLIP METAL
			LEN=0052 INSTALLED UNKN
		0020/0650	018 "DIA CIR PLASTIC
			LEN=0027 INSTALLED UNKN
		0020/0545	018 "DIA CIR PLASTIC
			LEN=0026 INSTALLED UNKN
		0020/0479	018 "DIA CIR PLASTIC
		002766 FT	LEN=0024 INSTALLED UNKN
2 0 38052 0 00 0027+66 002766 FT			
ELM RD		0020/0000	LENGTH(AH 2332 BK 2766)
(T405)			018 "DIA CIR PLASTIC
		0010/2747	LEN=0040 INSTALLED UNKN
QUARRYLAND DR			
(TWP)		0010/2165	024 "DIA CIR PLASTIC
			LEN=0032 INSTALLED UNKN
		0010/0397	018 "DIA CIR PLASTIC
000000 FT		000000 FT	LEN=0034 INSTALLED UNKN
			2 0 38052 0 00 0000+00
			NC RO YERS RD
			WEAVERTOWN RD
			(SR2011 SEG 0040/1252)
			MFC BEGIN = E
		0010/0000	LENGTH(AH 2766 BK 0000)

DIR: B TOTAL LEN: .004 MI. DIST: 08-8 SR: 2009
LEFT MUN: HEIDELBERG T RIGHT MUN: HEIDELBERG T

```
0000000 FI
7010/0000 LENGTH(AH 2565 BK 0000)
```

5

EXTRACT DATE: 11/25/2024 ROADWAY MANAGEMENT SYSTEM PAGE NUMBER: 223
PRINT DATE: 11/26/2024 SLD COUNTY/SR - ANNUAL PRINT COUNTY: LEBANON
DIR: B TOTAL LEN: 2.672 MI. DIST: 08-8 SR: 2008
LEFT MUN: SOUTH LEBANON T RIGHT MUN: SOUTH LEBANON T

EXTRACT DATE: 11/25/2024 ROADWAY MANAGEMENT SYSTEM PAGE NUMBER: 222
PRINT DATE: 11/26/2024 SLD COUNTY/SR - ANNUAL PRINT COUNTY: LEBANON

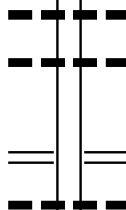
DIR: B TOTAL LEN: 2.672 MI. DIST: 08-8 SR: 2008
LEFT MUN: SOUTH LEBANON T RIGHT MUN: SOUTH LEBANON T

014106 FT
014106 FT
014106 FT



7100/0000 LENGTH(AH 3542 BK 3205)
014106 FT
7090/0000 LENGTH(AH 3205 BK 2505)
014106 FT
7080/0000 LENGTH(AH 2505 BK 2719)
014106 FT
7070/0000 LENGTH(AH 2719 BK 2113)
INTER-AHD (TBK)SR 2008 KING ST
0060/2113 (TWP)

011993 FT



0060/0252 015"H 21"W ELLIP METAL
LEN=0040 INSTALLED UNKN
018" DIA CIRC METAL
0060/0023 LEN=0040 INSTALLED UNKN
011993 FT 2 0 38002 0 01 0668+26
PRESCOTT RD
(SR2005 SEG 0090/0000)
0060/0000 LENGTH(AH 2113 BK 2623)
013"H 17"W ELLIP METAL
0050/2605 LEN=0031 INSTALLED UNKN

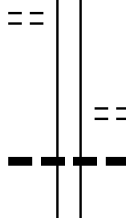
009370 FT



0050/1288 015"H 17"W ELLIP METAL
LEN=0028 INSTALLED UNKN
009370 FT 2 0 38017 0 01 0325+54
0050/0000 LENGTH(AH 2623 BK 2711)

EAST ST
(T662)

0040/0574
006659 FT



006659 FT 2 0 38017 0 01 0295+40
MINE RD
(T532)
0040/0000 LENGTH(AH 2711 BK 3300)
013"H 18"W ELLIP METAL
0030/2756 LEN=0185 INSTALLED UNKN

EXTRACT DATE: 11/25/2024 ROADWAY MANAGEMENT SYSTEM PAGE NUMBER: 221
PRINT DATE: 11/26/2024 SLD COUNTY/SR - ANNUAL PRINT COUNTY: LEBANON

DIR: B TOTAL LEN: 2.672 MI. DIST: 08-8 SR: 2008
LEFT MUN: SOUTH LEBANON T RIGHT MUN: SOUTH LEBANON T

		==	0030/0400	BEAR AL
003359 FT		==	003359 FT	(TWP)
		==		2 0 38017 0 01 0262+40
		==		FIFTEENTH AV
		==	0030/0000	(T399)
		==		LENGTH(AH 3300 BK 2192)
		==	0020/1738	FOURTEENTH AV
		==		(TWP)
		==	0020/1215	THIRTEENTH AV
		==		(T528)
UNKNOWN AL		==	0020/1138	015 "DIA CIRC METAL
(TWP)	0020/1136	==		LEN=0051 INSTALLED UNKN
		==		012 "DIA CIR UNKNOWN
		==	0020/0968	LEN=0045 INSTALLED UNKN
		==		015 "DIA CIRC METAL
		==	0020/0925	LEN=0040 INSTALLED UNKN
		==		TWELFTH AV
		==	0020/0646	(TWP)
MISHLER ST		==		
(TWP)	0020/0600	==		
OLD CUMBERLAND ST		==		
(TWP)	0020/0499	==		
		==		NC KING ST
		==	0020/0436	STAGER AL
		==		(TWP)
		==		018 "DIA CIRC METAL
		==	0020/0142	LEN=0032 INSTALLED UNKN
ELEVENTH AV		==		
(BORO)	001167 FT	==	001167 FT	2 0 38017 0 01 0240+98
SOUTH LEBANON		==		NC CUMBERLAND ST
LEBANON C	0020/0000	==	0020/0000	LENGTH(AH 2192 BK 1167)
		==		018 "DIA CIRC METAL
		==	0014/1061	LEN=0048 INSTALLED UNKN
		==		018"H 35"W ELLIP METAL
		==	0014/0518	LEN=0048 INSTALLED UNKN
		==		FROM 0422/0230 SH
		==	0014/0081	(CONN)
	000000 FT	==	000000 FT	2 0 38017 0 01 0230+06
		==		NC OL D CUMBERLAND ST
		==		CUMBERLAND ST
		==		(SR0422 SEG 0231/0531)
		==		(SR0422 SEG 0230/0592)
		==	INTER-BK	BOWMAN ST
		==		(CITY)
		==		MFC BEGIN = D
		==	0014/0000	LENGTH(AH 1167 BK 0000)

EXTRACT DATE: 11/25/2024 ROADWAY MANAGEMENT SYSTEM PAGE NUMBER: 220
PRINT DATE: 11/26/2024 SLD COUNTY/SR - ANNUAL PRINT COUNTY: LEBANON
DIR: B TOTAL LEN: .000 MI. DIST: 08-8 SR: 2007
LEFT MUN: RICHLAND B RIGHT MUN: RICHLAND B

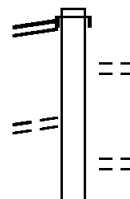
000000 FT



000000 FT
7010/0000 LENGTH(AH 0906 BK 0000)

EXTRACT DATE: 11/25/2024 ROADWAY MANAGEMENT SYSTEM PAGE NUMBER: 219
PRINT DATE: 11/26/2024 SLD COUNTY/SR - ANNUAL PRINT COUNTY: LEBANON
DIR: B TOTAL LEN: 3.220 MI. DIST: 08-8 SR: 2006
LEFT MUN: RICHLAND B RIGHT MUN: RICHLAND B

MAIN ST 016999 FT
(SR2019 SEG 0070/0000) 0070/1080
CHURCH ST
(BORO) 0070/0630
PARK VIEW DR



016999 FT
INTER-AHD LIDEN ST
0070/1080 (SR2019 SEG 0070/0000)
0070/1053 MAIN ST
(BORO)
0070/0530 MEMORIAL DR
(BORO)

DIST: 08-8 SR: 2006
RIGHT MUN: RICHLAND B

EXTRACT DATE: 11/25/2024 ROADWAY MANAGEMENT SYSTEM PAGE NUMBER: 217
PRINT DATE: 11/26/2024 SLD COUNTY/SR - ANNUAL PRINT COUNTY: LEBANON

DIR: B TOTAL LEN: 3.220 MI. DIST: 08-8 SR: 2006
LEFT MUN: JACKSON T RIGHT MUN: JACKSON T

	0040/1765	LEN=0054	INSTALLED UNKN
		030"H 42"W	ELLIP METAL
	0040/1750	LEN=0054	INSTALLED UNKN
		024 "DIA	CIRC METAL
007966 FT	0040/0283	LEN=0030	INSTALLED UNKN
	007966 FT	2 0 38011 0 00	0079+79
		WARTLUFT RD	
		(T612)	
	0040/0000	LENGTH(AH 1816	BK 1766)
006200 FT	006200 FT	2 0 38011 0 00	0062+13
		WEAVERTOWN RD	
		(SR2011 SEG 0030/0000)	
	0030/0000	LENGTH(AH 1766	BK 3402)
	0020/1762	013"H 17"W	ELLIP METAL
		LEN=0052	INSTALLED UNKN
		EVERGREEN DR	
	0020/1738	(T377)	
2 0 38011 0 00 0027+98 002798 FT	002798 FT		
MILLER RD			
(T584)			
	0020/0000	LENGTH(AH 3402	BK 2798)
		015"H 21"W	ELLIP METAL
		LEN=0031	INSTALLED UNKN
000000 FT	000000 FT	2 0 38011 0 00	0000+00
		NC EL CO DR	
		COLLEGE ST	
		(SR0501 SEG 0140/0000)	
		MFC BEGIN = D	
	0010/0000	LENGTH(AH 2798	BK 0000)

DIR: B TOTAL LEN: 4.085 MI. DIST: 08-8 SR: 2005
LEFT MUN: SOUTH LEBANON T RIGHT MUN: SOUTH LEBANON T

```

      (APRA) PENNSY SUPPLY
0090/1868 (PENNSY SUPPLY
      (PRDR)
0090/1522 036"H 60"W CON BOX CUL
      LEN=0050 INSTALLED UNKN
0090/0999 (APRA) AES COMPANY
0090/0644 013"H 17"W ELLIP METAL
      LEN=0034 INSTALLED UNKN
      CONSOLIDATED RAIL CORPO
0090/0621 OVERPASS IS RR X-ING
      013"H 17"W ELLIP METAL

```


EXTRACT DATE: 11/25/2024 ROADWAY MANAGEMENT SYSTEM PAGE NUMBER: 215
PRINT DATE: 11/26/2024 SLD COUNTY/SR - ANNUAL PRINT COUNTY: LEBANON

DIR: B TOTAL LEN: 4.085 MI. DIST: 08-8 SR: 2005
LEFT MUN: SOUTH LEBANON T RIGHT MUN: SOUTH LEBANON T

	0090/0537	LEN=0022	INSTALLED UNKN
		024 "DIA	CIR PLASTIC
018013 FT	0090/0419	LEN=0040	INSTALLED UNKN
	018013 FT	2 0 38002 0 01	0668+26
		KING ST	
		(SR2008 SEG	0060/0000)
		MFC BEGIN = E	
	0090/0000	LENGTH(AH	3554 BK 2088)
015925 FT	015925 FT	2 0 38006 0 00	0160+95
	0080/0000	LENGTH(AH	2088 BK 1951)
		JACKSON RD	
	0070/1710	(T401)	
		014"H 23"W	ELLIP CONC
	0070/1658	LEN=0040	INSTALLED UNKN
013974 FT	013974 FT	2 0 38006 0 00	0140+84
	0070/0000	LENGTH(AH	1951 BK 2600)
		018 "DIA	CIR PLASTIC
	0060/2510	LEN=0042	INSTALLED UNKN
		015 "DIA	CIRC CONCR
	0060/1620	LEN=0028	INSTALLED UNKN
		015 "DIA	CIRC CONCR
	0060/0908	LEN=0028	INSTALLED UNKN
011374 FT	011374 FT	1 1 04047 0 00	0026+19
		BIRCH RD	
		(T393)	
	0060/0000	LENGTH(AH	2600 BK 2580)
		015 "DIA	CAST IRON
	0050/2161	LEN=0029	INSTALLED UNKN
008794 FT	008794 FT	1 1 04047 0 00	0000+00
	0050/0000	LENGTH(AH	2580 BK 1417)
		018 "DIA	CIRC CONCR

EXTRACT DATE: 11/25/2024 ROADWAY MANAGEMENT SYSTEM PAGE NUMBER: 214
PRINT DATE: 11/26/2024 SLD COUNTY/SR - ANNUAL PRINT COUNTY: LEBANON

DIR: B TOTAL LEN: 4.085 MI. DIST: 08-8 SR: 2005
LEFT MUN: SOUTH LEBANON T RIGHT MUN: SOUTH LEBANON T

FOX RD
(T329)

0040/0220

2 0 38006 0 00 0127+46 007377 FT
IONA RD
(SR2004 SEG 0020/2818) 0040/0000

006132 FT

JULIADA DR
(T316)
MORGAN DR
(T330)

0010/0796

0010/0420

2 0 38058 0 00 0000+00 000000 FT
MAIN ST
(SR0897 SEG 0130/1410) 0010/0000

0040/1382 LEN=0070 INSTALLED UNKN
SOUTH LEBANON
0040/1378 HEIDELBERG T

0040/0156 018 "DIA CIRC CONCR
007377 FT LEN=0040 INSTALLED 2014

5 0040/0000 LENGTH(AH 1417 BK 1245)

006132 FT 2 0 38010 0 00 0012+40
REISTVILLE RD
(TWP)

5 0030/0000 LENGTH(AH 1245 BK 3108)
0020/3084 MFC BEGIN = D

0020/1792 018 "DIA CIR PLASTIC
LEN=0040 INSTALLED UNKN

0020/0329 018 "DIA CIR PLASTIC
003024 FT LEN=0040 INSTALLED UNKN
2 0 38058 0 00 0029+87

5 0020/0000 LENGTH(AH 3108 BK 3024)
MFC BEGIN = E

NC PRESCOTT RD

MAIN ST
(SR0897 SEG 0130/1410)
PRESCOTT RD
(T540)

INTER-BK
000000 FT MFC BEGIN = D
5 0010/0000 LENGTH(AH 3024 BK 0000)


EXTRACT DATE: 11/25/2024 ROADWAY MANAGEMENT SYSTEM PAGE NUMBER: 213
PRINT DATE: 11/26/2024 SLD COUNTY/SR - ANNUAL PRINT COUNTY: LEBANON

DIR: B TOTAL LEN: 2.782 MI. DIST: 08-8 SR: 2004
LEFT MUN: MILLCREEK T RIGHT MUN: MILLCREEK T

	014689 FT		014689 FT MYERSTOWN RD
			0100/2288 (SR0419 SEG 0260/0000)
RICHLAND RD			
(T610)	0100/1592	==	
PERRI AV			
(T601)	0100/1186	==	
LESTER RD			
(TWP)	0100/0471	==	
	012401 FT	--	
			012401 FT 2 0 38051 0 00 0075+54
			MILLCREEK
			HEIDELBERG T
			5 0100/0000 LENGTH(AH 2288 BK 1786)
			0090/0370 018 "DIA CIR PLASTIC
			010615 FT LEN=0040 INSTALLED UNKN
2 0 38051 0 00 0056+50	010615 FT		
WEAVERTOWN RD			
(SR2011 SEG 0010/0000)	0090/0000	5 0090/0000	LENGTH(AH 1786 BK 3084)
FOR SR 2004 AND 2011			
(CONN)	0080/2971		
			0080/2581 024 "DIA CIR PLASTIC
			LEN=0032 INSTALLED UNKN
			0080/1363 018 "DIA CIR PLASTIC
			LEN=0041 INSTALLED UNKN
			007531 FT 2 0 38051 0 00 0025+49
			5 0080/0000 LENGTH(AH 3084 BK 2549)
			0070/1850 024"H 38"W ELLIP CONC
			LEN=0088 INSTALLED 2024
			038"H 60"W ELLIP CONC
			LEN=0032 INSTALLED 2024
			038"H 60"W ELLIP CONC

EXTRACT DATE: 11/25/2024 ROADWAY MANAGEMENT SYSTEM PAGE NUMBER: 212
PRINT DATE: 11/26/2024 SLD COUNTY/SR - ANNUAL PRINT COUNTY: LEBANON

DIR: B TOTAL LEN: 2.782 MI. DIST: 08-8 SR: 2004
LEFT MUN: HEIDELBERG T RIGHT MUN: HEIDELBERG T



EXTRACT DATE: 11/25/2024 ROADWAY MANAGEMENT SYSTEM PAGE NUMBER: 211
PRINT DATE: 11/26/2024 SLD COUNTY/SR - ANNUAL PRINT COUNTY: LEBANON

DIR: B TOTAL LEN: 3.661 MI. DIST: 08-8 SR: 2003
LEFT MUN: LEBANON C RIGHT MUN: LEBANON C

	019330 FT		019330 FT	
			INTER-AHD	STATE DR
ELM ST			0080/0423	(CITY)
(TWP)	0080/0387	==		
			0080/0373	BMS EN 38/2003/0080/0353
				0 0 00000 0 00 0000+00
				HAZEL DYKE
	018907 FT		0080/0353	BMS BG 38/2003/0080/0353
			018907 FT	2 0 38016 0 01 0187+83
				024 "DIA CIRC CONCR
				LEN=0021 INSTALLED UNKN
				POPLAR ST
				(TWP)
				LEBANON
				SOUTH LEBANON T
			0080/0000	LENGTH(AH 0423 BK 3168)
				024 "DIA CIRC CONCR
POPLAR ST	0070/3051	==	0070/3161	LEN=0020 INSTALLED UNKN
(T391)				
			0070/2542	018 "DIA CIRC CONCR
				LEN=0039 INSTALLED UNKN
			0070/1965	018 "DIA CIRC CONCR
				LEN=0035 INSTALLED UNKN
				RIDGE AV
			0070/1904	(T707)
				018 "DIA CIRC CONCR
			0070/1655	LEN=0040 INSTALLED UNKN
				BERBEC AV
			0070/1620	(T709)
				018 "DIA CIRC CONCR
			0070/1269	LEN=0034 INSTALLED UNKN
				HORST AV
			0070/1206	(T721)
				018 "DIA CIRC CONCR
			0070/1181	LEN=0034 INSTALLED UNKN
				KLEIN AV
			0070/0634	(T389)
KLEIN AV	0070/0348	==		
(T712)			0070/0330	018 "DIA CIRC CONCR
				LEN=0036 INSTALLED UNKN
			0070/0057	018 "DIA CIRC CONCR
			015739 FT	LEN=0055 INSTALLED UNKN
2 0 38016 0 00 0157+04 015739 FT				
PINE AV	0070/0000	==	0070/0000	LENGTH(AH 3168 BK 2797)
(T714)				

EXTRACT DATE: 11/25/2024 ROADWAY MANAGEMENT SYSTEM PAGE NUMBER: 210
PRINT DATE: 11/26/2024 SLD COUNTY/SR - ANNUAL PRINT COUNTY: LEBANON

DIR: B TOTAL LEN: 3.661 MI. DIST: 08-8 SR: 2003
LEFT MUN: SOUTH LEBANON T RIGHT MUN: SOUTH LEBANON T

		0060/2540	018 "DIA CIRC CONCR LEN=0043 INSTALLED UNKN
		0060/1840	018 "DIA CIRC CONCR LEN=0060 INSTALLED UNKN
		0060/1065	018 "DIA CIR PLASTIC LEN=0065 INSTALLED UNKN
	==	0060/1024	STONEHEDGE DR (T407)
2 0 38016 0 00 0128+82 012942 FT		012942 FT	
ENT TO VET HOSPITAL			
(PRDR)	0060/0000	==	5 0060/0000 LENGTH(AH 2797 BK 2985)
			036 "DIA CIRC CONCR
			LEN=0065 INSTALLED UNKN
VETERANS HOSPITAL			
(PRDR)	0050/1949	==	
LC FROM VETERANS HOSP			
(CONN)	0050/1868	==	
		0050/1680	018 "DIA CIRC CONCR LEN=0062 INSTALLED UNKN
		0050/1317	024 "DIA CIRC CONCR LEN=0055 INSTALLED UNKN
		0050/1293	LINDEN RD (T381)
		0050/0821	018 "DIA CIRC CONCR LEN=0041 INSTALLED UNKN
FALCON DR			
(PRDR)	0050/0355	==	
	009957 FT		
		5 0050/0000	009957 FT 2 0 38016 0 00 0099+64
			LENGTH(AH 2985 BK 2054)
			018 "DIA CIRC CONCR
		0040/1912	LEN=0041 INSTALLED UNKN
FALCON CR			
(TWP)	0040/1053	==	
FALCON CR			
(TWP)	0040/0741	==	
EVERGREEN RD			
(SR2002 SEG 0040/3274)	0040/0341	==	(TBK) SR2002 EVERGREEN
			(TWP)
		0040/0283	018 "DIA CIRC CONCR
		007903 FT	LEN=0117 INSTALLED UNKN
2 0 38016 0 00 0078+64 007903 FT			
ZINNS MILL RD			
(T385)	0040/0000	==	5 0040/0000 LENGTH(AH 2054 BK 2446)
			018 "DIA CIRC CONCR
			LEN=0060 INSTALLED UNKN
		0030/1984	

EXTRACT DATE: 11/25/2024 ROADWAY MANAGEMENT SYSTEM PAGE NUMBER: 209
PRINT DATE: 11/26/2024 SLD COUNTY/SR - ANNUAL PRINT COUNTY: LEBANON

DIR: B TOTAL LEN: 3.661 MI. DIST: 08-8 SR: 2003
LEFT MUN: SOUTH LEBANON T RIGHT MUN: SOUTH LEBANON T

005457 FT

==

002490 FT

==

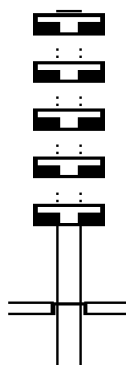
000000 FT

0030/1701	018 "DIA CIRC CONCR
	LEN=0053 INSTALLED UNKN
0030/1224	024 "DIA CIRC CONCR
	LEN=0062 INSTALLED UNKN
0030/0791	018 "DIA CIRC CONCR
	LEN=0070 INSTALLED UNKN
0030/0507	018 "DIA CIRC CONCR
	LEN=0065 INSTALLED UNKN
005457 FT	2 0 38016 0 00 0049+89
0030/0000	LENGTH(AH 2446 BK 2967)
	LEBANON VALLEY PY
0020/2724	(T725)
0020/1745	018 "DIA CIRC CONCR
	LEN=0065 INSTALLED UNKN
0020/1557	018 "DIA CIRC CONCR
	LEN=0085 INSTALLED UNKN
0020/1100	018 "DIA CIRC CONCR
	LEN=0070 INSTALLED UNKN
0020/0850	018 "DIA CIRC CONCR
	LEN=0096 INSTALLED UNKN
0020/0447	072 "DIA CIRC CONCR
	LEN=0102 INSTALLED UNKN
0020/0212	018 "DIA CIRC CONCR
	LEN=0065 INSTALLED UNKN
002490 FT	2 0 38016 0 00 0024+90
0020/0000	LENGTH(AH 2967 BK 2490)
0010/2433	018 "DIA CIRC CONCR
	LEN=0055 INSTALLED UNKN
0010/2083	018 "DIA CIRC CONCR
	LEN=0091 INSTALLED UNKN
0010/1777	024 "DIA CIRC CONCR
	LEN=0102 INSTALLED UNKN
0010/1580	024 "DIA CIRC CONCR
	LEN=0103 INSTALLED UNKN
0010/1246	BOOSE DR
	(TWP)
0010/1110	018 "DIA CIRC CONCR
	LEN=0046 INSTALLED UNKN
0010/0818	018 "DIA CIRC CONCR
	LEN=0048 INSTALLED UNKN
0010/0298	014 "H 23 "W ELLIP CONC
	LEN=0064 INSTALLED UNKN
000000 FT	2 0 38016 0 00 0000+00
	NC ST
	STATE DR
	SCHAEFFER RD
	(SR0419 SEG 0110/0000)
	MFC BEGIN = D
0010/0000	LENGTH(AH 2490 BK 0000)

EXTRACT DATE: 11/25/2024 ROADWAY MANAGEMENT SYSTEM PAGE NUMBER: 208
PRINT DATE: 11/26/2024 SLD COUNTY/SR - ANNUAL PRINT COUNTY: LEBANON

DIR: B TOTAL LEN: 1.649 MI. DIST: 08-8 SR: 2002
LEFT MUN: SOUTH LEBANON T RIGHT MUN: SOUTH LEBANON T

008709 FT
008709 FT
008709 FT
008709 FT
008709 FT



008709 FT
7070/0000 LENGTH(AH 2462 BK 1303)
008709 FT
7064/0000 LENGTH(AH 1303 BK 0015)
008709 FT
7062/0000 LENGTH(AH 0015 BK 1746)
008709 FT
7060/0000 LENGTH(AH 1746 BK 2268)
008709 FT
7050/0000 LENGTH(AH 2268 BK 3274)
INTER-AHD (TBK) SR2002 EVERGREEN
(TWP)
STATE DR
0040/3274 (SR2003 SEG 0040/0341)

EXTRACT DATE: 11/25/2024 ROADWAY MANAGEMENT SYSTEM PAGE NUMBER: 207
PRINT DATE: 11/26/2024 SLD COUNTY/SR - ANNUAL PRINT COUNTY: LEBANON

DIR: B TOTAL LEN: 1.649 MI. DIST: 08-8 SR: 2002
LEFT MUN: SOUTH LEBANON T RIGHT MUN: SOUTH LEBANON T

FALCON DR (PRDR)	0040/0647	==	
	005435 FT		005435 FT 2 0 38044 0 00 0054+28
CEDAR CREST SCHOOL DR (PRDR)	0030/1519	==	5 0040/0000 LENGTH(AH 3274 BK 1519)
CEDAR CREST SCHOOL DR (PRDR)	0030/1055	==	
		==	0030/0885 048 "DIA CIRC CONCR LEN=0126 INSTALLED UNKN
		==	0030/0548 018 "DIA CIRC CONCR LEN=0118 INSTALLED UNKN
2 0 38044 0 00 0039+17	003916 FT		003916 FT LINCOLN AV
LINCOLN AV (T462)	0030/0000		(T462)
EVERGREEN RD (T647)	0020/1788	==	5 0030/0000 LENGTH(AH 1519 BK 2156)
		==	NC EVERGREEN RD
		==	0020/1249 030 "DIA CIRC CONCR LEN=0114 INSTALLED UNKN
	001760 FT		0020/0192 BMS EN 38/2002/0020/0000
			001760 FT 2 0 38044 0 00 0017+64
			ABANDONED PROPERTIES RR
			BMSBG 38/2002/0020/0000
			SOUTH LEBANON
			5 0020/0000 LENGTH(AH 2156 BK 1760)
BLACKFORD BL (TWP)	0010/0963	==	
		==	0010/0485 020"H 28"W ELLIP METAL LEN=0080 INSTALLED UNKN
EXPO RD (TWP)	0010/0470	==	
000000 FT			000000 FT 2 0 38044 0 00 0000+00
			NC ROCHERTY RD
			CORNWALL RD
			(SR2001 SEG 0060/0000)
			INTER-BK ROCHERTY RD
			(TWP)
			MFC BEGIN = D
			5 0010/0000 LENGTH(AH 1760 BK 0000)

EXTRACT DATE: 11/25/2024 ROADWAY MANAGEMENT SYSTEM PAGE NUMBER: 206
PRINT DATE: 11/26/2024 SLD COUNTY/SR - ANNUAL PRINT COUNTY: LEBANON

DIR: B TOTAL LEN: 3.415 MI. DIST: 08-8 SR: 2001
LEFT MUN: LEBANON C RIGHT MUN: NORTH CORNWALL T

	018032 FT		018032 FT	
SUMMIT ST			INTER-AHD	CORNWALL RD
(CITY)			0090/1012	(CITY)
	0090/0539			REX AV
			0090/0754	(T454)
1 0 00137 0 00 0067+61 017020 FT				WILHELM AV
YORK ST			0090/0317	(T669)
(CITY)			017020 FT	
LEBANON				
NORTH CORNWALL T	0090/0000		0090/0000	LENGTH(AH 1012 BK 2130)
				018 " DIA CIRC CONCR

EXTRACT DATE: 11/25/2024 ROADWAY MANAGEMENT SYSTEM PAGE NUMBER: 205
PRINT DATE: 11/26/2024 SLD COUNTY/SR - ANNUAL PRINT COUNTY: LEBANON

DIR: B TOTAL LEN: 3.415 MI. DIST: 08-8 SR: 2001
LEFT MUN: NORTH CORNWALL T RIGHT MUN: NORTH CORNWALL T

	014890 FT	0080/2110	LEN=0048	INSTALLED	2024
		0080/1857	018 "DIA	CIRC CONCR	
		0080/1829	LEN=0041	INSTALLED	UNKN
			014"H 23"W	ELLIP CONC	
			LEN=0034	INSTALLED	2024
		0080/1220	TUCK ST		
			(T663)		
		0080/0770	018 "DIA	CIRC CONCR	
			LEN=0061	INSTALLED	UNKN
		0080/0020	018 "DIA	CIRC CONCR	
		014890 FT	LEN=0040	INSTALLED	UNKN
			1 0 00137	0 00 0089+31	
			NORMAN DR		
			(CITY)		
		0080/0000	LENGTH(AH	2130 BK	1678)
RUSSELL DR	0070/1428				
(TWP)					
ISABEL DR	0070/0677				
(T677)					
	013212 FT	0070/0677	NORMAN DR		
			(T676)		
		0070/0580	036 "DIA	CIRC CONCR	
		013212 FT	LEN=0075	INSTALLED	UNKN
		0070/0000	1 0 00137	0 00 0106+09	
			LENGTH(AH	1678 BK	2340)
		0060/1847	018 "DIA	CIRC CONCR	
			LEN=0054	INSTALLED	UNKN
		0060/1434	018 "DIA	CIRC CONCR	
			LEN=0053	INSTALLED	UNKN
		0060/1383	EVERGREEN RD		
			(T475)		
		0060/0660	018 "DIA	CIRC CONCR	
			LEN=0051	INSTALLED	UNKN
		010872 FT	ROCHERTY RD		
			(SR2002 SEG	0010/0000)	
1 0 00137 0 00 0129+49	010872 FT		MFC BEGIN = C		
ROCHERTY RD	0060/0000	0060/0000	LENGTH(AH	2340 BK	2619)
(T441)					
		0050/0996	036 "DIA	CIRC CONCR	
			LEN=0092	INSTALLED	UNKN
	008253 FT	008253 FT	1 0 00137	0 00 0155+68	

EXTRACT DATE: 11/25/2024 ROADWAY MANAGEMENT SYSTEM PAGE NUMBER: 204
PRINT DATE: 11/26/2024 SLD COUNTY/SR - ANNUAL PRINT COUNTY: LEBANON

DIR: B TOTAL LEN: 3.415 MI. DIST: 08-8 SR: 2001
LEFT MUN: NORTH CORNWALL T RIGHT MUN: NORTH CORNWALL T

ZINNS MILL RD
(T342) 0040/1180

1 0 00137 0 00 0173+94 006427 FT
TICE LN
(BORO) 0040/0000

CORNWALL HILLS DR
(BORO) 0030/0421

1 0 00137 0 00 0199+00 003921 FT
FURNACE ST
(BORO) 0030/0000

1 0 00137 0 00 0220+97 001787 FT
CORNWALL RD
(BORO) 0020/0000

1 0 00137 0 00 0238+32 000000 FT
FREEMAN RD
(SR0419 SEG 0060/0000)
BURD COLEMAN RD
(BORO) 0010/0000

NORTH CORNWALL
CORNWALL B
5 0050/0000 LENGTH(AH 2619 BK 1826)

0040/1180 ZINNS MILL RD
(T385)

006427 FT

5 0040/0000 LENGTH(AH 1826 BK 2506)
024 "DIA CIRC CONCR
LEN=0070 INSTALLED UNKN

0030/2035 018 "DIA CIRC CONCR
LEN=0062 INSTALLED UNKN

0030/1249 018 "DIA CIRC METAL
LEN=0057 INSTALLED UNKN

0030/0422 0030/0037 BMS EN 38/2001/0030/0022
1 0 00137 0 00 0198+79
SNITZ CREEK
BMSBG 38/2001/0030/0022

0030/0022
003921 FT

5 0030/0000 LENGTH(AH 2506 BK 2134)

0020/1156 CULVERT ST
(BORO)

0020/0112 JUNIPER ST
001787 FT (BORO)

5 0020/0000 LENGTH(AH 2134 BK 1787)
CEDAR ST

0010/1484 (BORO)

0010/1082 PINE ST
(BORO)

0010/0679 SPRUCE ST
000000 FT (BORO)

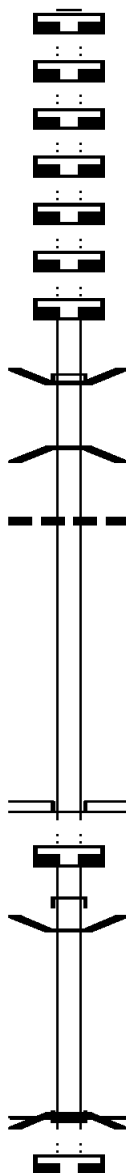
NC CORNWALL RD
INTER-BK BOYD ST
(SR0419 SEG 0060/0000)
MFC BEGIN = D

5 0010/0000 LENGTH(AH 1787 BK 0000)

EXTRACT DATE: 11/25/2024 ROADWAY MANAGEMENT SYSTEM PAGE NUMBER: 203
PRINT DATE: 11/26/2024 SLD COUNTY/SR - ANNUAL PRINT COUNTY: LEBANON

DIR: B TOTAL LEN: .604 MI. DIST: 08-8 SR: 1022
LEFT MUN: UNION TOWNSHIP T RIGHT MUN: UNION TOWNSHIP T

003191 FT
003191 FT
003191 FT
003191 FT
003191 FT
003191 FT
003191 FT



000254 FT

000254 FT

000000 FT

000000 FT

003191 FT
7080/0000 LENGTH(AH 1647 BK 2752)
003191 FT
7070/0000 LENGTH(AH 2752 BK 1519)
003191 FT
7060/0000 LENGTH(AH 1519 BK 2372)
003191 FT
7050/0000 LENGTH(AH 2372 BK 2475)
003191 FT
7040/0000 LENGTH(AH 2475 BK 2520)
003191 FT
7030/0000 LENGTH(AH 2520 BK 0100)
003191 FT
7024/0000 LENGTH(AH 0100 BK 2937)
BMSSEN 38/1022/0020/2688
INTER-AHD MONROE VALLEY RD
(T437)
0 0 00000 0 00 0000+00
SWATARA CR.
0020/2692 BMSBG 38/1022/0020/2688

0020/1826 018 "DIA CIR PLASTIC
LEN=0032 INSTALLED 2005

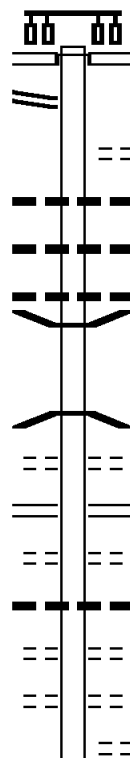
000254 FT 2 0 38049 0 00 0000+00
NC MO NRoe VALLEY DR
SR 0072 SH
(SR0072 SEG 0300/1640)
INTER-BK BOHN'S LN
(TWP)
0020/0000 LENGTH(AH 2937 BK 0824)
000254 FT
7014/0000 LENGTH(AH 0824 BK 0254)
INTER-AHD BOHN'S LN (TB SR1022)
(TWP)
0012/0254 BMSSEN 38/1022/0012/0000
0012/0251 2 0 38049 7 00 0000+75
000000 FT NC BOHN'S LN
INTER-BK BOHN'S LN (TB SR1022)
(TWP)
I-B1 (NB)
BMSBG 38/1022/0012/0000
MFC BEGIN = E
0012/0000 LENGTH(AH 0254 BK 0075)
000000 FT
7010/0000 LENGTH(AH 0075 BK 0000)

EXTRACT DATE: 11/25/2024 ROADWAY MANAGEMENT SYSTEM PAGE NUMBER: 202
PRINT DATE: 11/26/2024 SLD COUNTY/SR - ANNUAL PRINT COUNTY: LEBANON
DIR: B TOTAL LEN: 5.132 MI. DIST: 08-8 SR: 1020
LEFT MUN: BETHEL T RIGHT MUN: BETHEL T

SR 9402 SH
(SR9402 SEG 0010/0135) 0110/2014

027099 FT

025034 FT



027099 FT
INTER-AHD

0110/2065

0110/1698

0110/1582

0110/1112

0110/0578

0110/0015

025034 FT

5 0110/0000

0100/1182

0100/0946

0100/0712

0100/0525

0100/0474

0100/0237

FREDERICKSBURG RD
(T514)
WILLIAM PENN HW
(SR0022 SEG 0251/3008)

TO 0022/0251 SH
(CONN)
015 "DIA CIRC CONCR
LEN=0035 INSTALLED UNKN
018 "DIA CIRC CONCR
LEN=0047 INSTALLED UNKN
018"H 00"W 0 PIPE DESC
LEN=0027 INSTALLED UNKN
BMSBG 38/1020/0110/0000
1 0 00141 0 01 0595+17
BEECH RUN
BMSBG 38/1020/0110/0000
LENGTH(AH 2065 BK 1505)
TAN ST
(TWP)
PINE GROVE ST
(SR1007 SEG 0020/0000)
DOE ST
(TWP)
015 "DIA CAST IRON
LEN=0120 INSTALLED UNKN
CENTER ST
(T504)
STRAWBERRY ST
(TWP)
CHURCH ST
(TWP)

EXTRACT DATE: 11/25/2024 ROADWAY MANAGEMENT SYSTEM PAGE NUMBER: 201
PRINT DATE: 11/26/2024 SLD COUNTY/SR - ANNUAL PRINT COUNTY: LEBANON

DIR: B TOTAL LEN: 5.132 MI. DIST: 08-8 SR: 1020
LEFT MUN: BETHEL T RIGHT MUN: BETHEL T

1 0 00141 0 01 0580+04 023529 FT
MECHANICS ST
(TWP) 0100/0000

1 0 00140 0 01 0683+06 021320 FT
SUGAR RD
(T486) 0094/0000

018396 FT

015164 FT

023529 FT AIRPORT RD
(T601)
5 0100/0000 LENGTH(AH 1505 BK 2209)
018 "DIA CIRC CONCR
0094/2174 LEN=0050 INSTALLED UNKN
BETHEL ST
0094/1976 (TWP)
0094/1531 BMS EN 38/1020/0094/1513
1 0 00140 0 01 0667+91
DEEP RUN
0094/1515 BMS BG 38/1020/0094/1513

021320 FT
5 0094/0000 LENGTH(AH 2209 BK 2924)

0090/0856 012 "DIA CIRC METAL
LEN=0034 INSTALLED UNKN
018396 FT 1 0 00140 0 01 0708+97
NC MA IN ST
MOWERY RD
(T541)
5 0090/0000 LENGTH(AH 2924 BK 3232)
0080/2752 (T403)
MELANIE DR

0080/1886 024 "DIA CAST IRON
LEN=0046 INSTALLED UNKN
048"H 48"W CON BOX CUL
0080/1495 LEN=0048 INSTALLED UNKN

0080/0692 BYPASS RD
(T484)
0080/0646 015 "DIA CIRC CONCR
LEN=0030 INSTALLED UNKN
018 "DIA CIR UNKNOWN
0080/0403 LEN=0040 INSTALLED UNKN
BETHEL

0080/0345 SWATARA T
0080/0334 BMS EN 38/1020/0080/0000
015164 FT 1 0 00140 0 01 0744+63
I-78 (EB)

EXTRACT DATE: 11/25/2024 ROADWAY MANAGEMENT SYSTEM PAGE NUMBER: 200
PRINT DATE: 11/26/2024 SLD COUNTY/SR - ANNUAL PRINT COUNTY: LEBANON

DIR: B TOTAL LEN: 5.132 MI. DIST: 08-8 SR: 1020
LEFT MUN: SWATARA T RIGHT MUN: SWATARA T

UNKNOWN RD
(PRDR)

0070/0819

SUNSET RD
(T506)

0070/0364
013904 FT

WERNER RD
(T506)

0060/1786

011649 FT

009519 FT

0080/0000

0070/1054

0070/0787

0070/0374

0070/0000

0060/2029

0060/1192

0060/0729

0060/0000

0050/1651

0050/1000

0050/0990

0050/0000

0040/0497

0040/0142

BMSBG 38/1020/0080/0000
LENGTH(AH 3232 BK 1260)
STONER RD
(T478)

018 "DIA CIRC METAL
LEN=0036 INSTALLED UNKN
018 "DIA CAST IRON
LEN=0050 INSTALLED UNKN

013904 FT 1 0 00140 0 01 0756+84
015 "DIA CAST IRON
LEN=0036 INSTALLED UNKN
LENGTH(AH 1260 BK 2255)
018 "DIA CAST IRON
LEN=0035 INSTALLED UNKN

018 "DIA CAST IRON
LEN=0062 INSTALLED UNKN
018 "DIA CAST IRON
LEN=0042 INSTALLED UNKN

0060/0031 BMSSEN 38/1020/0060/0000
011649 FT 1 0 00140 0 01 0779+67
OIL RUN

BMSBG 38/1020/0060/0000
LENGTH(AH 2255 BK 2130)
018 "DIA CAST IRON
LEN=0080 INSTALLED UNKN

0050/1000 BMSSEN 38/1020/0050/0990
1 0 00140 0 01 0801+67
BETH RUN

0050/0990 BMSBG 38/1020/0050/0990

009519 FT 1 0 00140 0 01 0801+67
018 "DIA CAST IRON
LEN=0041 INSTALLED UNKN
LENGTH(AH 2130 BK 1935)

018 "DIA CAST IRON
LEN=0051 INSTALLED UNKN
024 "DIA CAST IRON
LEN=0100 INSTALLED UNKN

EXTRACT DATE: 11/25/2024 ROADWAY MANAGEMENT SYSTEM PAGE NUMBER: 199
PRINT DATE: 11/26/2024 SLD COUNTY/SR - ANNUAL PRINT COUNTY: LEBANON

DIR: B TOTAL LEN: 5.132 MI. DIST: 08-8 SR: 1020
LEFT MUN: SWATARA T RIGHT MUN: SWATARA T

007584 FT		007584 FT		1 0 00140 0 01 0820+37
		0040/0000		LENGTH(AH 1935 BK 2586)
		0030/2348		036 "DIA CIRC CONCR
				LEN=0092 INSTALLED UNKN
		0030/0783		018 "DIA CAST IRON
				LEN=0042 INSTALLED UNKN
		0030/0535		018 "DIA CAST IRON
				LEN=0038 INSTALLED UNKN
		0030/0060		015"H 21"W ELLIP METAL
				LEN=0055 INSTALLED UNKN
004998 FT		004998 FT		1 0 00140 0 01 0846+10
				LANCASTER ST
0030/0000		0030/0000		(T435)
				LENGTH(AH 2586 BK 3433)
		0020/2820		048 "DIA CIRC CONCR
				LEN=0040 INSTALLED UNKN
		0020/1425		018 "DIA CAST IRON
				LEN=0038 INSTALLED UNKN
		0020/0998		018 "DIA CAST IRON
				LEN=0035 INSTALLED UNKN
		0020/0240		018 "DIA CAST IRON
				LEN=0040 INSTALLED 2000
1 0 00140 0 01 0880+43 001565 FT		001565 FT		DARKES RD
DARKES RD				(T571)
0020/0000		0020/0000		LENGTH(AH 3433 BK 1565)
		0010/1202		BMS EN 38/1020/0010/0966
				1 0 00140 0 01 0886+06
				SWATARA CRK.
		0010/0966		BMS BG 38/1020/0010/0966
				042 "DIA CIRC CONCR
		0010/0655		LEN=0055 INSTALLED UNKN
000000 FT		000000 FT		1 0 00140 0 01 0896+08
				NC LI CKDALE RD
				SR 0072 SH
				(SR0072 SEG 0290/0000)
		INTER-BK		FISHER AV
				(SR4020 SEG 0110/2687)
				MFC BEGIN = D
		0010/0000		LENGTH(AH 1565 BK 0000)

DIR: B TOTAL LEN: .685 MI. DIST: 08-8 SR: 1018
LEFT MUN: BETHEL T RIGHT MUN: BETHEL T

```

001992 FT 2 0 38020 0 00 0020+10
0020/0000 LENGTH(AH 1624 BK 1992)
015"H 21"W ELLIP METAL
0010/1470 LEN=0020 INSTALLED 1999

018 "DIA CIRC METAL
0010/0820 LEN=0032 INSTALLED 1999
014"H 16"W ELLIP METAL
0010/0452 LEN=0040 INSTALLED 1999
000000 FT 2 0 38020 0 00 0000+00
NC FRY TOWN RD
MOUNT ZION RD
(SR1011 SEG 0160/0000)
INTER-BK CHESTNUT HILL RD
(T533)
MFC BEGIN = D
0010/0000 LENGTH(AH 1992 BK 0000)

```

EXTRACT DATE: 11/25/2024 ROADWAY MANAGEMENT SYSTEM PAGE NUMBER: 197
PRINT DATE: 11/26/2024 SLD COUNTY/SR - ANNUAL PRINT COUNTY: LEBANON
DIR: B TOTAL LEN: .000 MI. DIST: 08-8 SR: 1016
LEFT MUN: JACKSON T RIGHT MUN: JACKSON T

000000 FT
000000 FT

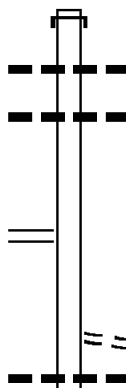


000000 FT
7020/0000 LENGTH(AH 2444 BK 2376)
000000 FT
7010/0000 LENGTH(AH 2376 BK 0000)

EXTRACT DATE: 11/25/2024 ROADWAY MANAGEMENT SYSTEM PAGE NUMBER: 196
PRINT DATE: 11/26/2024 SLD COUNTY/SR - ANNUAL PRINT COUNTY: LEBANON

DIR: B TOTAL LEN: 2.173 MI. DIST: 08-8 SR: 1015
LEFT MUN: JACKSON T RIGHT MUN: JACKSON T

011471 FT



GREBLE RD
(SR1014 SEG 0190/2268) 0060/0029
009664 FT

011471 FT AH-BERKS (06)
INTER-AHD LITTLE MOUNTAIN RD
0060/1807 (SR4001 SEG 0010/0000)
018 "DIA CIR PLASTIC
0060/1545 LEN=0048 INSTALLED 2003
036 "DIA CIR PLASTIC
0060/1325 LEN=0032 INSTALLED 2000

009664 FT 2 0 38008 0 01 0337+86
GREBLE RD
(T517)
5 0060/0000 LENGTH(AH 1807 BK 1828)
024 "DIA CIR PLASTIC
0050/1379 LEN=0040 INSTALLED 2002

EXTRACT DATE: 11/25/2024 ROADWAY MANAGEMENT SYSTEM PAGE NUMBER: 195
PRINT DATE: 11/26/2024 SLD COUNTY/SR - ANNUAL PRINT COUNTY: LEBANON

DIR: B TOTAL LEN: 2.173 MI. DIST: 08-8 SR: 1015
LEFT MUN: JACKSON T RIGHT MUN: JACKSON T

Left Side	Right Side
007836 FT	007836 FT 2 0 38008 0 01 0319+37
	5 0050/0000 LENGTH(AH 1828 BK 1529)
	BEECHWOOD DR
	0040/1168 (PRDR)
	030"H 00"W MULT PLSTIC
2 0 38008 0 01 0304+08 006307 FT	0040/0492 LEN=0040 INSTALLED 2003
WILLIAMS RD	006307 FT
(T515)	5 0040/0000 LENGTH(AH 1529 BK 2714)
0040/0000	
	018 "DIA CIR PLASTIC
	0030/0822 LEN=0032 INSTALLED 2003
KEN-LIN DR	
(TWP)	
0030/0047	
003593 FT	003593 FT 2 0 38008 0 01 0276+94
	WOLEBER RD
	(T511)
	5 0030/0000 LENGTH(AH 2714 BK 0981)
	018 "DIA CIR PLASTIC
	0020/0660 LEN=0056 INSTALLED 2003
002612 FT	002612 FT 2 0 38008 0 01 0267+13
	YEAGLEY RD
	(T509)
	5 0020/0000 LENGTH(AH 0981 BK 2612)
	024 "DIA CIR PLASTIC
	0010/2098 LEN=0040 INSTALLED 2002
	018 "DIA CIR PLASTIC
	0010/0831 LEN=0033 INSTALLED UNKN
000000 FT	000000 FT 2 0 38008 0 01 0241+01
	NC KUTZTOWN RD
	ROSEBUD RD
	(SR0645 SEG 0060/0000)
	INTER-BK KUTZTOWN RD
	(SR0645 SEG 0060/0000)
ROSEBUD RD	MFC BEGIN = E
(SR1010 SEG 0050/3687) 0010/0000	5 0010/0000 LENGTH(AH 2612 BK 0000)

EXTRACT DATE: 11/25/2024 ROADWAY MANAGEMENT SYSTEM PAGE NUMBER: 194
PRINT DATE: 11/26/2024 SLD COUNTY/SR - ANNUAL PRINT COUNTY: LEBANON

DIR: B TOTAL LEN: 4.780 MI. DIST: 08-8 SR: 1014
LEFT MUN: JACKSON T RIGHT MUN: JACKSON T

025237 FT		025237 FT	INTER-AHD	GREBLE RD (T517) KUTZTOWN RD (SR1015 SEG 0060/0029)
		0190/2268		
022969 FT		022969 FT	2 0 38005 0 02 0680+70	JACKSON
		0190/0000	5	BETHEL T LENGTH(AH 2268 BK 1333)
		0180/0717		036 "DIA CIR PLASTIC LEN=0040 INSTALLED 2003
021636 FT		021636 FT	2 0 38005 0 02 0667+46	HOUTZTOWN RD (T568)
		0180/0000	5	LENGTH(AH 1333 BK 2261)
		0170/2190		018 "DIA CIR PLASTIC LEN=0060 INSTALLED 2003
		0170/1886		018 "DIA CIR PLASTIC LEN=0045 INSTALLED UNKN
		0170/1380		036 "DIA CIR PLASTIC LEN=0042 INSTALLED 2003
		0170/0618		018 "DIA CIRC CONCR LEN=0072 INSTALLED UNKN
		0170/0583		LONG RD (TWP)
		0170/0540		BMSSEN 38/1014/0170/0414 2 0 38005 0 02 0649+34
		0170/0433		LITTLE SWATARA CREEK BMSBG 38/1014/0170/0414
		0170/0170		018 "DIA CIRC CONCR LEN=0034 INSTALLED UNKN
		0170/0060		018 "DIA CIR PLASTIC LEN=0064 INSTALLED 2001
019375 FT		019375 FT	2 0 38005 0 02 0645+16	014"H 23"W ELLIP CONCR
		0170/0000	5	LEN=0040 INSTALLED UNKN LENGTH(AH 2261 BK 2472)
FARMERS DR (T566)		0170/0000	5	018 "DIA CIR PLASTIC

EXTRACT DATE: 11/25/2024 ROADWAY MANAGEMENT SYSTEM PAGE NUMBER: 193
PRINT DATE: 11/26/2024 SLD COUNTY/SR - ANNUAL PRINT COUNTY: LEBANON

DIR: B TOTAL LEN: 4.780 MI. DIST: 08-8 SR: 1014
LEFT MUN: BETHEL T RIGHT MUN: BETHEL T

	0160/2369	LEN=0040	INSTALLED	UNKN
		018 "DIA	CIR PLASTIC	
	0160/2121	LEN=0032	INSTALLED	UNKN
		018 "DIA	CIR PLASTIC	
	0160/1760	LEN=0032	INSTALLED	2000
		018 "DIA	CIR PLASTIC	
	0160/1260	LEN=0032	INSTALLED	2000
016903 FT	016903 FT	2 0 38005 0 02 0619+88		
	0160/0000	LENGTH(AH 2472 BK 1971)		
		018 "DIA	CIR PLASTIC	
	0150/1890	LEN=0032	INSTALLED	2000
	0150/1209	018 "DIA	CIR PLASTIC	
		LEN=0032	INSTALLED	UNKN
		018 "DIA	CIR PLASTIC	
	0150/0944	LEN=0032	INSTALLED	2000
		043"H 68"W	ELLIP CONC	
	0150/0634	LEN=0040	INSTALLED	2003
014932 FT	014932 FT	2 0 38005 0 02 0600+17		
		MOUNT ZION RD		
		(SR1011 SEG 0130/0000)		
	0150/0000	LENGTH(AH 1971 BK 1455)		
		018 "DIA	CIR PLASTIC	
	0140/1424	LEN=0075	INSTALLED	2017
013477 FT	013477 FT	2 0 38005 0 02 0585+36		
	0140/0000	LENGTH(AH 1455 BK 1996)		
	0130/0631	BMS EN 38/1014/0130/0587		
		2 0 38005 0 02 0571+11		
		EARLAKILL RUN		
	0130/0587	BMSBG 38/1014/0130/0587		
		024 "DIA	CIR PLASTIC	
	0130/0103	LEN=0032	INSTALLED	2005
011481 FT	011481 FT	2 0 38005 0 02 0565+30		
	0130/0000	LENGTH(AH 1996 BK 2618)		

EXTRACT DATE: 11/25/2024 ROADWAY MANAGEMENT SYSTEM PAGE NUMBER: 192
PRINT DATE: 11/26/2024 SLD COUNTY/SR - ANNUAL PRINT COUNTY: LEBANON
DIR: B TOTAL LEN: 4.780 MI. DIST: 08-8 SR: 1014
LEFT MUN: BETHEL T RIGHT MUN: BETHEL T

008863 FT

008863 FT 2 0 38005 0 02 0539+35
UNION RD
(SR1009 SEG 0060/0000)
5 0120/0000 LENGTH(AH 2618 BK 1914)

0110/0751 024 "DIA CIR PLASTIC
LEN=0042 INSTALLED UNKN
0110/0718 018 "DIA CIR PLASTIC
LEN=0040 INSTALLED 2017

006949 FT

006949 FT 2 0 38005 0 02 0519+09
5 0110/0000 LENGTH(AH 1914 BK 1973)

0100/1245 024 "DIA CIR PLASTIC
LEN=0048 INSTALLED 2005
0100/1194 036 "H 00 "W MULT PLSTIC
LEN=0073 INSTALLED 2005

004976 FT

004976 FT 2 0 38005 0 02 0499+36
5 0100/0000 LENGTH(AH 1973 BK 1753)

003223 FT

003223 FT 2 0 38005 0 02 0481+83
LIGHTS CHURCH RD
(T502)

5 0090/0000 LENGTH(AH 1753 BK 1900)
018 "DIA CIR PLASTIC
0080/1782 LEN=0045 INSTALLED 2017
018 "DIA CIR PLASTIC
0080/1268 LEN=0045 INSTALLED 2017
018 "DIA CIR PLASTIC
0080/0960 LEN=0065 INSTALLED 2017

001323 FT

001323 FT 2 0 38005 0 02 0463+03
PINE GROVE ST
(SR0343 SEG 0110/1482)
INTER-BK GREBLE RD
(TWP)

5 0080/0000 MFC BEGIN = E
001323 FT LENGTH(AH 1900 BK 3370)
7070/0000 LENGTH(AH 3370 BK 0959)
001323 FT
7064/0000 LENGTH(AH 0959 BK 0060)

001323 FT

001323 FT

EXTRACT DATE: 11/25/2024	ROADWAY MANAGEMENT SYSTEM	PAGE NUMBER: 190
PRINT DATE: 11/26/2024	SLD COUNTY/SR - ANNUAL PRINT	COUNTY: LEBANON
DIR: B	TOTAL LEN: 2.651 MI.	DIST: 08-8
LEFT MUN: BETHEL T	RIGHT MUN: BETHEL T	SR: 1013

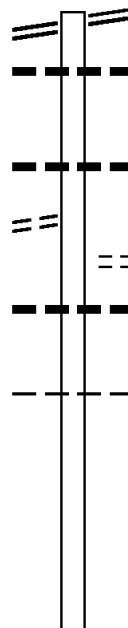
MOUNT ZION RD 013998 FT
(SR1011 SEG 0070/0000) 0070/2866

GRUBB AV
(T544)

0070 / 1193

0 1 1 1 3 2 F T

009445 FT



```
013998 FT MOUNT ZION RD
0070/2866 (SR1011 SEG 0070/0000)
01B "DIA CIR PLASTIC
0070/2391 LEN=0035 INSTALLED UNKN
```

0070/1230 015"H 21"W ELLIP METAL
LEN=0040 INSTALLED UNKN

```

0070/0623  FLINCHBAUGH LN
              (PRDR)
0070/0196  024"H 35"W ELLIP METAL
011132 FT  LEN=0060 INSTALLED UNKN
              2 0 38002 0 01 0815+90
              BETHEL
              NORTH LEBANON T
0070/0000  LENGTH(AH 2866 BK 1687)

```

009445 FT 2 0 38002 0 01 0798+34
0060/0000 LENGTH(AH 1687 BK 2437)

013"H 17"W ELLIP METAL

EXTRACT DATE: 11/25/2024 ROADWAY MANAGEMENT SYSTEM PAGE NUMBER: 189
PRINT DATE: 11/26/2024 SLD COUNTY/SR - ANNUAL PRINT COUNTY: LEBANON

DIR: B TOTAL LEN: 2.651 MI. DIST: 08-8 SR: 1013
LEFT MUN: NORTH LEBANON T RIGHT MUN: NORTH LEBANON T

2 0 38002 0 01 0773+97 007008 FT
SNOW DR
(T495) 0050/0000

005095 FT

002888 FT

000690 FT

000000 FT

0050/1385 LEN=0035 INSTALLED UNKN
STRACK DR
0050/1224 (T497)
013"H 17"W ELLIP METAL
0050/1110 LEN=0036 INSTALLED 1996
007008 FT
0050/0000 LENGTH(AH 2437 BK 1913)
0040/0015 018 "DIA CIR PLASTIC
LEN=0038 INSTALLED UNKN
005095 FT 2 0 38002 0 01 0754+84
KERCHER AV
(T489)
0040/0000 LENGTH(AH 1913 BK 2207)
002888 FT 2 0 38002 0 01 0732+77
0030/0000 LENGTH(AH 2207 BK 2198)
0020/0019 BMS EN 38/1013/0020/0000
000690 FT 2 0 38002 0 01 0710+79
TULPEHOCKEN CK
0020/0000 BMS BG 38/1013/0020/0000
LENGTH(AH 2198 BK 0690)
000000 FT 2 0 38002 0 01 0703+87
NC PR RESCOTT DR
BEN FRANKLIN HW
(SR0422 SEG 0280/0000)
INTER-BK PRESCOTT DR
(SR2005 SEG 0090/3554)
MFC BEGIN = E
0010/0000 LENGTH(AH 0690 BK 0000)

EXTRACT DATE: 11/25/2024 ROADWAY MANAGEMENT SYSTEM PAGE NUMBER: 188
PRINT DATE: 11/26/2024 SLD COUNTY/SR - ANNUAL PRINT COUNTY: LEBANON

DIR: B TOTAL LEN: .825 MI. DIST: 08-8 SR: 1012
LEFT MUN: JACKSON T RIGHT MUN: JACKSON T

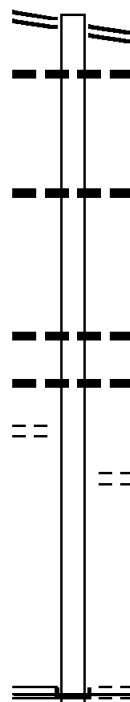
COLLEGE AV 004355 FT
(SR0501 SEG 0230/3124) 0020/1979

002376 FT

APPLE CREEK LN
(TWP) 0010/0909

000000 FT

HILLTOP RD
(SR0645 SEG 0060/2039) 0010/0000



004355 FT COLLEGE AV
0020/1979 (SR0501 SEG 0230/3124)
0020/1865 015"H 21"W ELLIP CONC
LEN=0040 INSTALLED 2016

0020/0576 018 "DIA CIR PLASTIC
LEN=0038 INSTALLED 2016
002376 FT 2 0 38007 0 01 0430+00
5 0020/0000 LENGTH(AH 1979 BK 2376)

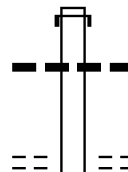
0010/1406 018 "DIA CIR PLASTIC
LEN=0032 INSTALLED 2016
0010/0986 018 "DIA CIR PLASTIC
LEN=0040 INSTALLED 2016

0010/0626 BLAINE DR
(T524)
000000 FT 2 0 38007 0 01 0406+20
NC RO SEBUD RD

INTER-BK HILLTOP RD
(T576)
ROSEBUD RD
(SR0645 SEG 0060/2039)
MFC BEGIN = E
5 0010/0000 LENGTH(AH 2376 BK 0000)

EXTRACT DATE: 11/25/2024 ROADWAY MANAGEMENT SYSTEM PAGE NUMBER: 187
PRINT DATE: 11/26/2024 SLD COUNTY/SR - ANNUAL PRINT COUNTY: LEBANON
DIR: B TOTAL LEN: 8.473 MI. DIST: 08-8 SR: 1011
LEFT MUN: BETHEL T RIGHT MUN: BETHEL T

044737 FT



SUNRISE DR
(T515)

0170/1744

044737 FT AH-BERKS (06)
INTER-AHD COUNTY LINE RD
0170/2672 (SR4003 SEG 0010/0000)
042 "DIA CIR PLASTIC
0170/2645 LEN=0080 INSTALLED 2012

0170/1744 MEYER RD
(T517)

DIR: B TOTAL LEN: 8.473 MI. DIST: 08-8 SR: 1011
LEFT MUN: BETHEL T RIGHT MUN: BETHEL T

WILLIAM PENN HW
(SR0022 SEG 0300/0895) 0170/0998

042065 FT

2 0 38002 0 01 1039+92 040301 FT
CHESTNUT HILL RD
(T533) 0160/0000

SHIRKSVILLE RD
(T531) 0150/1053

036940 FT

0170/1520 BMS EN 38/1011/0170/1275
2 0 38002 0 01 1070+26
1-78 (EB)
0170/1275 BMSBG 38/1011/0170/1275
ENT TO MAINTENANCE AREA
(T472)
0170/0998 MFC BEGIN = E
024 "DIA CIRC METAL
LEN=0148 INSTALLED UNKN
HAMLIN CHURCH LN
(PRDR)
0170/0556 018 "DIA CIR PLASTIC
LEN=0080 INSTALLED 2015
0170/0456 018 "DIA CIR PLASTIC
LEN=0094 INSTALLED 2015
0170/0337 2 0 38002 0 01 1057+51
042065 FT
S 0170/0000 LENGTH(AH 2672 BK 1764)
0160/1005 018 "DIA CIR PLASTIC
LEN=0040 INSTALLED 2003
0160/0189 018 "DIA CIR PLASTIC
LEN=0040 INSTALLED 2003
040301 FT
S 0160/0000 (SR1018 SEG 0010/0000)
LENGTH(AH 1764 BK 3361)
0150/2655 018 "DIA CIR PLASTIC
LEN=0031 INSTALLED UNKN
0150/2015 018 "DIA CIR PLASTIC
LEN=0032 INSTALLED 2000
0150/1250 018 "DIA CIR PLASTIC
LEN=0032 INSTALLED 2000
SHIRKSVILLE RD
0150/1097 (TBC)
0150/0220 018 "DIA CIR PLASTIC
LEN=0027 INSTALLED UNKN
036940 FT 2 0 38002 0 01 1006+13
CHASE DR
(T529)
S 0150/0000 LENGTH(AH 3361 BK 1688)
0140/1672 018 "DIA CIR PLASTIC
LEN=0036 INSTALLED UNKN

EXTRACT DATE: 11/25/2024 ROADWAY MANAGEMENT SYSTEM PAGE NUMBER: 185
PRINT DATE: 11/26/2024 SLD COUNTY/SR - ANNUAL PRINT COUNTY: LEBANON

DIR: B TOTAL LEN: 8.473 MI. DIST: 08-8 SR: 1011
LEFT MUN: BETHEL T RIGHT MUN: BETHEL T

035252 FT	0140/0307	018 "DIA CIR PLASTIC
	035252 FT	LEN=0032 INSTALLED 2000
	0140/0000	2 0 38002 0 01 0990+53
		LENGTH(AH 1688 BK 2276)
032976 FT	032976 FT	2 0 38002 0 01 0966+65
		GREBLE RD
	0130/0000	(SR1014 SEG 0150/0000)
	0120/2193	LENGTH(AH 2276 BK 2631)
		BMSSEN 38/1011/0120/2063
		2 0 38002 0 01 0960+78
	0120/2063	LITTLE SWATARA CREEK
		BMSBG 38/1011/0120/2063
	0120/2012	080"H 36"W CON BOX CUL
		LEN=0004 INSTALLED UNKN
030345 FT	030345 FT	2 0 38002 0 01 0940+15
	0120/0000	LENGTH(AH 2631 BK 2071)
		018 "DIA CIR PLASTIC
	0110/1856	LEN=0040 INSTALLED 2000
		018 "DIA CIR PLASTIC
	0110/1115	LEN=0032 INSTALLED 2003
		018 "DIA CIR PLASTIC
	0110/0721	LEN=0038 INSTALLED 2000
		018 "DIA CIR PLASTIC
	0110/0309	LEN=0055 INSTALLED 2000
028274 FT	028274 FT	2 0 38002 0 01 0919+26
		SHORT RD
		(T527)
		018 "DIA CIR PLASTIC
		LEN=0038 INSTALLED 2000
	0110/0000	LENGTH(AH 2071 BK 2211)
		036 "DIA CIR PLASTIC
	0100/2063	LEN=0040 INSTALLED 2012
		042 "DIA CIR PLASTIC
	0100/1273	LEN=0040 INSTALLED 2012

EXTRACT DATE: 11/25/2024 ROADWAY MANAGEMENT SYSTEM PAGE NUMBER: 184
PRINT DATE: 11/26/2024 SLD COUNTY/SR - ANNUAL PRINT COUNTY: LEBANON

DIR: B TOTAL LEN: 8.473 MI. DIST: 08-8 SR: 1011
LEFT MUN: BETHEL T RIGHT MUN: BETHEL T

2 0 38002 0 01 0897+15 026063 FT
BEAGLE RD
(T521) 0100/0000

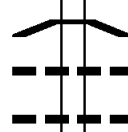


026063 FT
5 0100/0000 LENGTH(AH 2211 BK 3122)
018 "DIA CIR PLASTIC
0090/2593 LEN=0038 INSTALLED 2000



022941 FT

0090/1090 018 "DIA CIR PLASTIC
LEN=0050 INSTALLED 2003
LONG RD
0090/1070 (T523)
018 "DIA CIR PLASTIC
LEN=0040 INSTALLED 2003
0090/0567 BMSBG 38/1011/0090/0000
0090/0054 BMSBG 38/1011/0090/0000
022941 FT 2 0 38002 0 01 0865+93
DEEP RUN



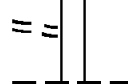
5 0090/0000 LENGTH(AH 3122 BK 2138)
018 "DIA CIR PLASTIC
0080/1554 LEN=0054 INSTALLED UNKN
018 "DIA CIR PLASTIC
0080/1008 LEN=0044 INSTALLED 2003

020803 FT
FREEPORT RD
(SR1008 SEG 0060/0000) 0080/0000

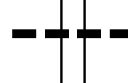


020803 FT 2 0 38002 0 01 0844+56
STRACKS DAM RD
(SR1008 SEG 0060/0000)
5 0080/0000 LENGTH(AH 2138 BK 2658)
018 "DIA CIR PLASTIC
0070/2605 LEN=0084 INSTALLED 2003

0070/1950
UNION RD
(T516)



0070/1605 018 "DIA CIR PLASTIC
LEN=0039 INSTALLED 2006



018145 FT

0070/0570 018 "DIA CIR PLASTIC
LEN=0040 INSTALLED 2006
018145 FT 1 1 03582 0 00 0024+36
PRESCOTT DR
(SR1013 SEG 0070/2866)
5 0070/0000 LENGTH(AH 2658 BK 2385)
024 "DIA CIR PLASTIC
0060/2070 LEN=0048 INSTALLED 2006



EXTRACT DATE: 11/25/2024 ROADWAY MANAGEMENT SYSTEM PAGE NUMBER: 183
PRINT DATE: 11/26/2024 SLD COUNTY/SR - ANNUAL PRINT COUNTY: LEBANON

DIR: B TOTAL LEN: 8.473 MI. DIST: 08-8 SR: 1011
LEFT MUN: BETHEL T RIGHT MUN: BETHEL T

		0060/0999	018 "DIA CIR PLASTIC LEN=0044 INSTALLED 2006
015760 FT		015760 FT	1 1 03582 0 00 0000+00 BETHEL
		0060/0000	NORTH LEBANON T LENGTH(AH 2385 BK 2969) TRIB. TO LITTLE SWATARA STRUCTURE LENGTH 28 FT
		0050/2458	BMSID 38/1011/0050/2499
		0050/1941	018 "DIA CIR PLASTIC LEN=0035 INSTALLED 2006
		0050/1000	018 "DIA CIR PLASTIC LEN=0040 INSTALLED 2006
MORRISSEY RD (T493)	0050/0817		
	012791 FT	0050/0164	018 "DIA CIR PLASTIC LEN=0040 INSTALLED 2006
		012791 FT	1 1 01367 0 00 0030+10
		0050/0000	LENGTH(AH 2969 BK 2993)
		0040/1381	018 "DIA CIR PLASTIC LEN=0040 INSTALLED 2006
KERCHER AV (T491)	0040/0919	0040/0919	KERCHER AV (T491)
		0040/0414	018 "DIA CIR PLASTIC LEN=0040 INSTALLED 2006
1 1 01367 0 00 0000+00 009798 FT		009798 FT	
ST. JACOB'S DR (T542)	0040/0000	0040/0000	LENGTH(AH 2993 BK 3590)
		0030/3398	018 "DIA CIR PLASTIC LEN=0042 INSTALLED 2006
KIMMERLINGS RD (T487)	0030/3270		
		0030/2464	018 "DIA CIR PLASTIC LEN=0040 INSTALLED 2006
		0030/2309	NARROWS DR (T542)
BRIAR ROSE AV (TWP)	0030/1897		
		0030/1603	HESS DR (T550)

EXTRACT DATE: 11/25/2024 ROADWAY MANAGEMENT SYSTEM PAGE NUMBER: 182
PRINT DATE: 11/26/2024 SLD COUNTY/SR - ANNUAL PRINT COUNTY: LEBANON

DIR: B TOTAL LEN: 8.473 MI. DIST: 08-8 SR: 1011
LEFT MUN: NORTH LEBANON T RIGHT MUN: NORTH LEBANON T

RICHARD DR
(T708) 0030/0854
2 0 38017 0 00 0119+99 006208 FT
MAPLE ST
(SR1004 SEG 0020/2833) 0030/0000

WEAVERTOWN RD
(SR1002 SEG 0020/1897) 0020/0000

OLD HICKORY LN
(TWP) 0010/2923
GARDEN AV
(TWP) 0010/2607

SUN DR
(T739) 0010/2274
CEDAR CREST DR
(T701) 0010/1930

LEHMAN ST
(T399) 0010/0430
000000 FT

0030/1440 015 "DIA CIRC METAL
LEN=0036 INSTALLED UNKN
0030/1044 SOLAR DR
(T547)
006208 FT
0030/0000 LENGTH(AH 3590 BK 2782)
0020/1440 018 "DIA CIR PLASTIC
LEN=0036 INSTALLED 2005
WEAVERTOWN RD
(T489)
003426 FT NC MOUNT ZION RD
2 0 38018 0 00 0000+00
0020/0000 NC WEAVERTOWN RD
LENGTH(AH 2782 BK 3426)
0010/3177 018 "DIA CIR PLASTIC
LEN=0036 INSTALLED UNKN
0010/2416 014 "DIA CIRC CONCR
LEN=0030 INSTALLED UNKN
SUZY ST
(TWP)
0010/2274
0010/0928 JOEL DR
(TWP)
000000 FT 2 0 38017 0 01 0228+00
NC FIFTEENTH AV
CUMBERLAND ST
(SR0422 SEG 0244/0000)
INTER-BK FIFTEENTH AV
(T399)
MFC BEGIN = D
0010/0000 LENGTH(AH 3426 BK 0000)

```

EXTRACT DATE: 11/25/2024      ROADWAY MANAGEMENT SYSTEM      PAGE NUMBER: 181
PRINT DATE: 11/26/2024      SLD COUNTY/SR - ANNUAL PRINT      COUNTY: LEBANON

DIR: B      TOTAL LEN: 2.365 MI.      DIST: 08-8      SR: 1010
LEFT MUN: JACKSON T      RIGHT MUN: JACKSON T

```

012488 FT
KUTZTOWN RD
(SR1015 SEG 0010/0000) 0050/3687

```
012488 FT
INTER-AHD ROSEBUD RD
(SR0645 SEG 0060/0000)
KUTZTOWN RD
0050/3687 (SR0645 SEG 0060/0000)
```

008801 FT

0050/0076
008801 FT

5 0050/0000

```

043"H68"WELLIPCONC
LEN=0056"INSTALLED2020
200"38007"010348+72
040"H52"WELLIPCONC
LEN=0048"INSTALLED2002
LENGTHH(AH36B7BK2394)
015"H21"WELLIPMETAL

```

EXTRACT DATE: 11/25/2024 ROADWAY MANAGEMENT SYSTEM PAGE NUMBER: 180
PRINT DATE: 11/26/2024 SLD COUNTY/SR - ANNUAL PRINT COUNTY: LEBANON

DIR: B TOTAL LEN: 2.365 MI. DIST: 08-8 SR: 1010
LEFT MUN: JACKSON T RIGHT MUN: JACKSON T

006407 FT

004435 FT

001946 FT

000000 FT

0040/2040 LEN=0032 INSTALLED 2003
HOUTZTOWN RD
0040/1568 (T568)
015" DIA CIRC METAL
0040/1546 LEN=0055 INSTALLED 2003

0040/0606 024" DIA CIR PLASTIC
LEN=0035 INSTALLED 2002
0040/0015 BMSBN 38/1010/0040/0000
006407 FT 2 0 38007 0 01 0323+58
DEEP RUN
BMSBG 38/1010/0040/0000
0040/0000 LENGTH(AH 2394 BK 1972)

0030/1143 018" DIA CIR PLASTIC
LEN=0033 INSTALLED 2001

0030/0324 021" DIA CIR PLASTIC
LEN=0028 INSTALLED 2001
004435 FT 2 0 38007 0 01 0304+04
0030/0000 LENGTH(AH 1972 BK 2489)

0020/1496 018" DIA CIR PLASTIC
LEN=0032 INSTALLED 2001

0020/0836 018" DIA CIR PLASTIC
LEN=0034 INSTALLED 2001
013"H 17"W ELLIP METAL
0020/0330 LEN=0058 INSTALLED 2003
DEEP RUN RD
0020/0310 (T564)

001946 FT 2 0 38007 0 01 0279+15
0020/0000 LENGTH(AH 2489 BK 1946)
015"H 21"W ELLIP METAL
0010/1680 LEN=0042 INSTALLED 2003

0010/0965 040"H 56"W ELLIP CONC
LEN=0046 INSTALLED UNKN

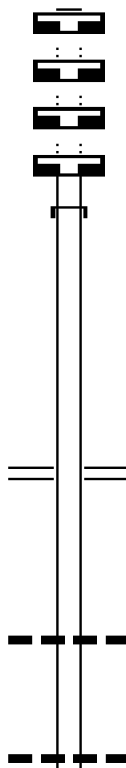
000000 FT 2 0 38007 0 01 0259+90
NC RD SEBUD RD
STRACKS DAM RD
(SR1008 SEG 0080/0000)

INTER-BK HALFWAY DR
(T546)
MFC BEGIN = E
0010/0000 LENGTH(AH 1946 BK 0000)

EXTRACT DATE: 11/25/2024 ROADWAY MANAGEMENT SYSTEM PAGE NUMBER: 179
PRINT DATE: 11/26/2024 SLD COUNTY/SR - ANNUAL PRINT COUNTY: LEBANON

DIR: B TOTAL LEN: 2.646 MI. DIST: 08-8 SR: 1009
LEFT MUN: BETHEL T RIGHT MUN: BETHEL T

013971 FT
013971 FT
013971 FT
013971 FT



011554 FT

009406 FT

013971 FT
7100/0000 LENGTH(AH 1665 BK 2066)
013971 FT
7090/0000 LENGTH(AH 2066 BK 1939)
013971 FT
7080/0000 LENGTH(AH 1939 BK 2027)
013971 FT
7070/0000 LENGTH(AH 2027 BK 2417)
INTER-AHD SHIRKSVILLE RD
0060/2417 (TWP)

011554 FT 2 0 38059 0 00 0115+84
GREBLE RD
(SR1014 SEG 0120/0000)
0060/0000 LENGTH(AH 2417 BK 2148)

0050/0236 015"H 21"W ELLIP METAL
LEN=0032 INSTALLED UNKN
009406 FT 2 0 38059 0 00 0094+29
0050/0000 LENGTH(AH 2148 BK 3338)
0040/2535 018 "DIA CIR PLASTIC
LEN=0032 INSTALLED 1999

EXTRACT DATE: 11/25/2024 ROADWAY MANAGEMENT SYSTEM PAGE NUMBER: 178
PRINT DATE: 11/26/2024 SLD COUNTY/SR - ANNUAL PRINT COUNTY: LEBANON

DIR: B TOTAL LEN: 2.646 MI. DIST: 08-8 SR: 1009
LEFT MUN: BETHEL T RIGHT MUN: BETHEL T

BEAGLE RD
(T521)

006068 FT

005195 FT

0020/2517

002508 FT

000000 FT

0040/2128

0040/0753

0040/0472

0040/0318

006068 FT

0040/0000

0030/0395

005195 FT

0030/0000

0020/1973

0020/1347

0020/1287

002508 FT

0020/0000

0010/1175

0010/0161

000000 FT

NC UN

INTER-BK

0010/0000

018 "DIA CIR PLASTIC
LEN=0032 INSTALLED 1999

015 "DIA CIRC CONCR
LEN=0036 INSTALLED UNKN
BMS EN 38/1009/0040/0318
2 0 38059 0 00 0060+91
L. SWATARA

BMS BG 38/1009/0040/0318
2 0 38059 0 00 0060+91
LENGTH(AH 3338 BK 0873)
015"H 21"W ELLIP METAL
LEN=0051 INSTALLED UNKN
2 0 38059 0 00 0051+88
BEAGLE RD
(T525)

LENGTH(AH 0873 BK 2687)

018 "DIA CIR PLASTIC
LEN=0048 INSTALLED 1999

BMS EN 38/1009/0020/1287
2 0 38059 0 00 0025+00
TRIB. LITTLE SWATARA CR
BMS BG 38/1009/0020/1287

2 0 38059 0 00 0025+00
LENGTH(AH 2687 BK 2508)

018 "DIA CIR PLASTIC
LEN=0027 INSTALLED 2004

018 "DIA CIR PLASTIC
LEN=0032 INSTALLED 2000
2 0 38059 0 00 0000+00
ION RD
FREEPORT RD
(SR1008 SEG 0050/2354)

UNION RD
(T516)
MFC BEGIN = E
LENGTH(AH 2508 BK 0000)

EXTRACT DATE: 11/25/2024 ROADWAY MANAGEMENT SYSTEM PAGE NUMBER: 177
PRINT DATE: 11/26/2024 SLD COUNTY/SR - ANNUAL PRINT COUNTY: LEBANON
DIR: B TOTAL LEN: 5.643 MI. DIST: 08-8 SR: 1008
LEFT MUN: JACKSON T RIGHT MUN: JACKSON T

KUTZTOWN RD (SR0645 SEG 0030/0000)	029793 FT 0140/0965		029793 FT INTER-AHD 0140/0965 0140/0940	LOCUST ST (SR0645 SEG 0030/0000) 018 "DIA CIR PLASTIC LEN=0048 INSTALLED UNKN
	028828 FT 0130/1989		0140/0340 028828 FT 0140/0000	018 "DIA CIR PLASTIC LEN=0048 INSTALLED UNKN 2 0 38040 0 00 0075+10 LENGTH(AH 0965 BK 2230)
CRICKET LN (T566)			0130/1780	018 "DIA CIR PLASTIC LEN=0036 INSTALLED UNKN
			0130/0938	NORTHGATE AV (T565)
	026598 FT		0130/0192 026598 FT	MAPLE LN (TWP) 1 1 00852 0 00 0030+61 018 "DIA CIR PLASTIC LEN=0052 INSTALLED UNKN
HOUTZTOWN RD (T568)	0130/0000		0130/0000 0120/1479 0120/1215 0120/0770 0120/0180 024521 FT 0120/0000 0110/0689 0110/0670	LENGTH(AH 2230 BK 2077) 014 "H 23 "W ELLIP CONC LEN=0030 INSTALLED UNKN 014 "H 23 "W ELLIP CONC LEN=0030 INSTALLED UNKN RAMONA RD (T560) 014 "H 23 "W ELLIP CONC LEN=0041 INSTALLED UNKN 1 1 00852 0 00 0010+52 LENGTH(AH 2077 BK 1052) BMSBN 38/1008/0110/0670 1 1 00852 0 00 0006+74 TULPEHOC CRK BMSBG 38/1008/0110/0670 024 "DIA CIR PLASTIC

EXTRACT DATE: 11/25/2024 ROADWAY MANAGEMENT SYSTEM PAGE NUMBER: 176
PRINT DATE: 11/26/2024 SLD COUNTY/SR - ANNUAL PRINT COUNTY: LEBANON

DIR: B TOTAL LEN: 5.643 MI. DIST: 08-8 SR: 1008
LEFT MUN: JACKSON T RIGHT MUN: JACKSON T

		--+--	0110/0411	LEN=0069	INSTALLED UNKN
		--+--		018 "DIA	CIR PLASTIC
		--+--	0110/0199	LEN=0052	INSTALLED UNKN
		--+--		014"H 23"W	ELLIP CONC
		--+--	0110/0001	LEN=0030	INSTALLED UNKN
023469 FT			023469 FT	1 1 00852	0 00 0000+00
			5 0110/0000	LENGTH(AH	1052 BK 2534)
		--+--		018 "DIA	CIR PLASTIC
		--+--	0100/1305	LEN=0040	INSTALLED UNKN
STRACK DR (T497)	0100/1118	==		018 "DIA	CIR PLASTIC
		--+--	0100/0705	LEN=0031	INSTALLED UNKN
		--+--		014"H 23"W	ELLIP CONC
		--+--	0100/0018	LEN=0030	INSTALLED UNKN
020935 FT			020935 FT	2 0 38040	0 00 0049+76
				STRACK DR	
				(T497)	
		==	5 0100/0000	LENGTH(AH	2534 BK 2488)
		--+--		024 "DIA	CIR PLASTIC
		--+--	0090/1898	LEN=0040	INSTALLED UNKN
		--+--		058"H 91"W	ELLIP METAL
		--+--	0090/1699	LEN=0040	INSTALLED UNKN
		--+--		014"H 23"W	ELLIP CONC
		--+--	0090/1035	LEN=0036	INSTALLED UNKN
DEEP RUN RD (T564)	0090/1000	==		013"H 17"W	ELLIP METAL
		--+--	0090/0294	LEN=0031	INSTALLED UNKN
		--+--		OAK TREE LN	
		==	0090/0181	(PRDR)	
		--+--		018 "DIA	CIR PLASTIC
		--+--	0090/0033	LEN=0030	INSTALLED UNKN
018447 FT			018447 FT	2 0 38040	0 00 0024+24
			5 0090/0000	LENGTH(AH	2488 BK 2501)
		--+--		018 "DIA	CIR PLASTIC
		--+--	0080/2290	LEN=0030	INSTALLED UNKN
		--+--		018 "DIA	CIR PLASTIC
		--+--	0080/1362	LEN=0030	INSTALLED UNKN

EXTRACT DATE: 11/25/2024 ROADWAY MANAGEMENT SYSTEM PAGE NUMBER: 175
PRINT DATE: 11/26/2024 SLD COUNTY/SR - ANNUAL PRINT COUNTY: LEBANON

DIR: B TOTAL LEN: 5.643 MI. DIST: 08-8 SR: 1008
LEFT MUN: JACKSON T RIGHT MUN: JACKSON T

	015946 FT	==	==	0080/0040	018 "DIA CIR PLASTIC
		==	==	015946 FT	LEN=0035 INSTALLED UNKN
ROSEBUD RD		==	==		2 0 38040 0 00 0000+00
(SR1010 SEG 0010/0000)	0080/0000	==	==	0080/0000	HALFWAY DR
		==	==		(T546)
		==	==	0070/2270	LENGTH(AH 2501 BK 2318)
		==	==		JACKSON
		==	==	0070/1530	BETHEL T
		==	==		043"H 68"W ELLIP CONC
		==	==		LEN=0042 INSTALLED UNKN
	013628 FT	==	==	0070/0007	048 "DIA CIR PLASTIC
		==	==	013628 FT	LEN=0040 INSTALLED UNKN
		==	==	0070/0000	2 0 38007 0 01 0236+72
		==	==		LENGTH(AH 2318 BK 2847)
		==	==	0060/0790	038"H 60"W ELLIP CONC
		==	==		LEN=0030 INSTALLED 1996
2 0 38007 0 01 0207+96	010781 FT	==	==	010781 FT	NC STRACKS DAM RD
MOUNT ZION RD		==	==		MOUNT ZION RD
(SR1011 SEG 0080/0000)	0060/0000	==	==	0060/0000	(SR1011 SEG 0080/0000)
UNION RD		==	==		LENGTH(AH 2847 BK 2797)
(SR1009 SEG 0010/0000)	0050/2354	==	==	0050/2354	UNION RD
		==	==		(T516)
		==	==	0050/1663	024 "DIA CIR PLASTIC
		==	==		LEN=0040 INSTALLED UNKN
		==	==	0050/0977	024 "DIA CIR PLASTIC
		==	==		LEN=0031 INSTALLED UNKN
	007984 FT	==	==	007984 FT	2 0 38007 0 01 0179+73
		==	==		MORRISEY DR
		==	==	0050/0000	(T518)
		==	==		LENGTH(AH 2797 BK 1621)
		==	==	0040/1299	018 "DIA CIR PLASTIC
		==	==		LEN=0034 INSTALLED UNKN
SEBASTIAN LN		==	==		
(TWP)	0040/0587	==	==		

EXTRACT DATE: 11/25/2024 ROADWAY MANAGEMENT SYSTEM PAGE NUMBER: 174
PRINT DATE: 11/26/2024 SLD COUNTY/SR - ANNUAL PRINT COUNTY: LEBANON

DIR: B TOTAL LEN: 5.643 MI. DIST: 08-8 SR: 1008
LEFT MUN: BETHEL T RIGHT MUN: BETHEL T

2 0 38007 0 01 0163+76 006363 FT
BEAGLE RD
(T521)
LEBANON VALLEY MHP
(PRDR)

003916 FT

001398 FT

001398 FT

GOLF RD
(T471)

0010/1398

000000 FT

Station	Length	Notes
0040/0077	006363 FT	018 "DIA CIR PLASTIC LEN=0032 INSTALLED 2000
0040/0000		5 LENGTH(AH 1621 BK 2447)
0030/1496		018 "DIA CIR PLASTIC LEN=0034 INSTALLED 2000
003916 FT		5 0030/0000 LENGTH(AH 2447 BK 2518)
0020/2416		024 "DIA CIR PLASTIC LEN=0048 INSTALLED 2000
0020/2253		018 "DIA CIR PLASTIC LEN=0044 INSTALLED UNKN
0020/1773		024"H 38"W ELLIP CONC LEN=0040 INSTALLED UNKN
001398 FT		2 0 38007 0 01 0111+86 GOLF RD (T471) 018 "DIA CIR PLASTIC LEN=0032 INSTALLED 2000
001398 FT		INTER-BK GOLF RD (T471) 5 0020/0000 LTH AH 002518 BK 000234
0010/1398		001398 FT 7014/0000 LTH AH 000234 BK 001398 INTER-AHD GOLF RD 0010/1398 (T471)
000000 FT		018 "DIA CIR PLASTIC LEN=0054 INSTALLED UNKN 2 0 38042 0 00 0121+23 NC FR REEPORT RD PINE GROVE ST (SR0343 SEG 0090/0000) INTER-BK TROY AV (TBC) MFC BEGIN = D 5 0010/0000 LENGTH(AH 1398 BK 0000)

EXTRACT DATE: 11/25/2024 ROADWAY MANAGEMENT SYSTEM PAGE NUMBER: 173
PRINT DATE: 11/26/2024 SLD COUNTY/SR - ANNUAL PRINT COUNTY: LEBANON

DIR: B TOTAL LEN: 2.747 MI. DIST: 08-8 SR: 1007
LEFT MUN: BETHEL T RIGHT MUN: BETHEL T

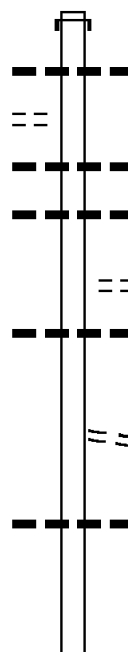
MOUNTAIN DR
(TWP)

014505 FT

0080/1319

012414 FT

010007 FT



014505 FT AH-BERKS (06)
INTER-AHD MECKVILLE RD
0080/2091 (SR4007 SEG 0010/0000)
013"H 17"W ELLIP METAL
0080/1623 LEN=0032 INSTALLED 1999

0080/1285 018 "DIA CIRC METAL
LEN=0040 INSTALLED 1999
0080/1115 038"H 60"W ELLIP CONC
LEN=0040 INSTALLED UNKN

SUNRISE DR
0080/0430 (TWP)
013"H 17"W ELLIP METAL
0080/0230 LEN=0026 INSTALLED UNKN
012414 FT 2 0 38050 0 01 0115+38
BLUE MOUNTAIN DR
(T510)

5 0080/0000 LENGTH(AH 2091 BK 2407)

0070/1228 015"H 21"W ELLIP METAL
LEN=0036 INSTALLED UNKN

010007 FT 2 0 38050 0 01 0090+17
5 0070/0000 LENGTH(AH 2407 BK 2340)

EXTRACT DATE: 11/25/2024 ROADWAY MANAGEMENT SYSTEM PAGE NUMBER: 172
PRINT DATE: 11/26/2024 SLD COUNTY/SR - ANNUAL PRINT COUNTY: LEBANON

DIR: B TOTAL LEN: 2.747 MI. DIST: 08-8 SR: 1007
LEFT MUN: BETHEL T RIGHT MUN: BETHEL T

MAPLE DR
(TWP)

0060/0391
007667 FT

SNOW DR
(T507)

0050/0314

006436 FT

006436 FT

CEDAR ST
(TWP)

0040/0073

005484 FT

FIR ST
(TWP)

0030/2061

0060/1069 BMS EN 38/1007/0060/1058
2 0 38050 0 01 0066+77

0060/1058 BMS BG 38/1007/0060/1058

013"H 17"W ELLIP METAL
0060/0424 LEN=0031 INSTALLED UNKN

007667 FT 2 0 38050 0 01 0066+77

NC PINE GROVE ST
5 0060/0000 LENGTH(AH 2340 BK 1231)
018 "DIA CIRC CONCR

0050/1020 LEN=0090 INSTALLED UNKN
MARKET DR

0050/0700 (TWP)

018 "DIA CIRC CONCR
0050/0210 LEN=0120 INSTALLED UNKN
RAMP C RD

0050/0164 (SR8012 SEG 0250/0000)

006436 FT 2 0 38050 0 01 0054+18

018 "DIA CIRC CONCR
LEN=0046 INSTALLED UNKN

NC PINE GROVE RD
INTER-BK PINE GROVE RD

(SR0343 SEG 0160/0803)

MFC BEGIN = E

5 0050/0000 LTH AH 001231 BK 000100

006436 FT

7044/0000 LTH AH 000100 BK 000952

INTER-AHD PINE GROVE RD

(SR0343 SEG 0160/0000)

LEGIONAIRE DR

0040/0952 (SR0343 SEG 0160/0000)

018 "DIA CIRC CONCR
0040/0018 LEN=0036 INSTALLED UNKN

005484 FT 2 0 38050 0 01 0037+58

5 0040/0000 LENGTH(AH 0952 BK 2547)

018"H 24"W ELLIP CONC

EXTRACT DATE: 11/25/2024 ROADWAY MANAGEMENT SYSTEM PAGE NUMBER: 171
PRINT DATE: 11/26/2024 SLD COUNTY/SR - ANNUAL PRINT COUNTY: LEBANON

DIR: B TOTAL LEN: 2.747 MI. DIST: 08-8 SR: 1007
LEFT MUN: BETHEL T RIGHT MUN: BETHEL T

				0030/1201	LEN=0045	INSTALLED UNKN
				0030/0016	BMS EN 38/1007/0030/0000	
	002937	FT		002937	FT 2 0 38050 0 00 0013+85	
					NC SH ERWIN WILLIAMS DR	
					ELIZABETH RN	
				0030/0000	BMSBG 38/1007/0030/0000	
					LENGTH(AH 2547 BK 1354)	
FREDRICKSBURG EL SCH DR						
(TWP)						
	0020/0564					
				0020/0474	WALNUT ST	
					(TWP)	
				0020/0459	018"H 00"W MULT CONCR	
					LEN=0034 INSTALLED UNKN	
				0020/0431	015"H 21"W ELLIP METAL	
					LEN=0030 INSTALLED UNKN	
					TILE ST	
				0020/0240	(TWP)	
					018"H 24"W ELLIP METAL	
	001583	FT		0020/0217	LEN=0027 INSTALLED UNKN	
				001583	FT 2 0 38050 0 00 0000+00	
					MAIN ST	
				0020/0000	(SR1020 SEG 0100/0946)	
					LENGTH(AH 1354 BK 1583)	
					CHURCH ST	
				0010/1343	(TWP)	
					ALLEY	
				0010/1116	(TWP)	
					ALLEY	
				0010/0901	(TWP)	
					MEADOW ST	
				0010/0817	(TWP)	
ELM ST						
(TWP)						
	0010/0309					
				0010/0282	023"H 19"W ELLIP METAL	
					LEN=0022 INSTALLED UNKN	
TO 0022/0241 SH						
(CONN)						
	0010/0127					
	000000	FT				
				000000	FT 2 0 00625 0 01 0152+84	
					NC PI NE GROVE ST	
					WILLIAM PENN HW	
					(SR0022 SEG 0251/0000)	
					(SR0022 SEG 0250/0000)	
				INTER-BK	PINE GROVE RD	
					(SR0343 SEG 0140/2269)	
					MFC BEGIN = D	
				0010/0000	LENGTH(AH 1583 BK 0000)	

EXTRACT DATE: 11/25/2024 ROADWAY MANAGEMENT SYSTEM PAGE NUMBER: 170
PRINT DATE: 11/26/2024 SLD COUNTY/SR - ANNUAL PRINT COUNTY: LEBANON
DIR: B TOTAL LEN: .000 MI. DIST: 08-8 SR: 1006
LEFT MUN: BETHEL T RIGHT MUN: BETHEL T

000000 FT



000000 FT
7010/0000 LENGTH(AH 0928 BK 0000)

EXTRACT DATE: 11/25/2024 ROADWAY MANAGEMENT SYSTEM PAGE NUMBER: 169
 PRINT DATE: 11/26/2024 SLD COUNTY/SR - ANNUAL PRINT COUNTY: LEBANON
 DIR: B TOTAL LEN: .047 MI. DIST: 08-8 SR: 1005
 LEFT MUN: BETHEL T RIGHT MUN: BETHEL T

000247 FT

000247 FT

000247 FT

000247 FT

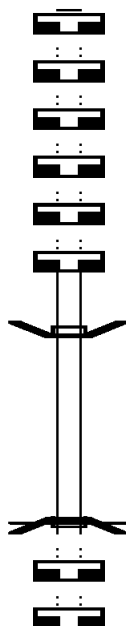
000247 FT

000247 FT

000000 FT

000000 FT

000000 FT



000247 FT

7070/0000 LENGTH(AH 3384 BK 1918)

000247 FT

7060/0000 LENGTH(AH 1918 BK 2293)

000247 FT

7050/0000 LENGTH(AH 2293 BK 1463)

000247 FT

7040/0000 LENGTH(AH 1463 BK 1908)

000247 FT

7030/0000 LENGTH(AH 1908 BK 1565)

000247 FT

7024/0000 LENGTH(AH 1565 BK 0247)

BMSBN 38/1005/0022/0000

INTER-AHD MECHANICS ST

0022/0247 (TWP)

000000 FT 2 0 38022 0 00 0218+14

NC MECHANICS ST

INTER-BK MECHANICS ST

(TWP)

I-78 (EB)

BMSBG 38/1005/0022/0000

MFC BEGIN = E

0022/0000 LENGTH(AH 0247 BK 0682)

000000 FT

7020/0000 LENGTH(AH 0682 BK 2068)

000000 FT

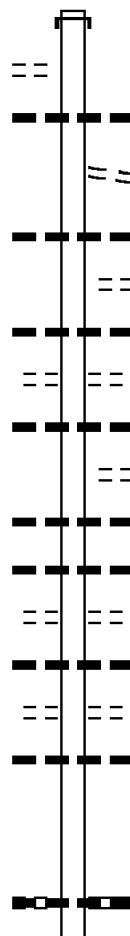
7010/0000 LENGTH(AH 2068 BK 0000)

EXTRACT DATE: 11/25/2024 ROADWAY MANAGEMENT SYSTEM PAGE NUMBER: 168
PRINT DATE: 11/26/2024 SLD COUNTY/SR - ANNUAL PRINT COUNTY: LEBANON

DIR: B TOTAL LEN: 1.110 MI. DIST: 08-8 SR: 1004
LEFT MUN: NORTH LEBANON T RIGHT MUN: NORTH LEBANON T

	005859 FT		005859 FT	
			INTER-AHD	MT ZION RD
				(SR1011 SEG 0030/0000)
			0020/2833	MOUNT ZION RD
				(SR1011 SEG 0030/0000)
			0020/2182	018"H 24"W ELLIP METAL
				LEN=0040 INSTALLED UNKN
			0020/1442	015 "DIA CIRC METAL
				LEN=0030 INSTALLED UNKN
LANTERN DR				
(PRDR)	0020/0783	==		
			0020/0054	030 "DIA CIR PLASTIC
2 0 38017 0 00 0067+42 003026 FT			003026 FT	LEN=0060 INSTALLED 2015
EIGHTH AV				EIGHTH AV
(T522)	0020/0000	==	5 0020/0000	(T524)
				LENGTH(AH 2833 BK 3026)
			0010/2394	018 "DIA CIR PLASTIC
				LEN=0029 INSTALLED UNKN
THEATER DR				
(TWP)	0010/2374	==	0010/2090	EVERLY ST
				(T531)
GRANT ST				
(T530)	0010/1234	==		
JOFFRE ST				
(T536)	0010/0959	==		
PERSHING ST				
(T533)	0010/0668	==		
FOURTH AV				
(T549)	0010/0369	==		
	000000 FT			
			0010/0142	WEAVERTOWN RD
			000000 FT	(SR1002 SEG 0010/0000)
				2 0 38017 0 00 0061+02
			INTER-BK	NC MA PLE ST
				(CITY)
				MFC BEGIN = D
			5 0010/0000	LENGTH(AH 3026 BK 0000)

DIR: B TOTAL LEN: 5.921 MI. DIST: 08-8 SR: 1003
LEFT MUN: JONESTOWN B RIGHT MUN: JONESTOWN B



0140/0000

```

0140/2378 018 "DIA CIRC CONCR
LEN=0042 INSTALLED UNKN
KING ST
0140/2120 (BORO)

0140/1376 024 "DIA CIRC CONCR
LEN=0068 INSTALLED UNKN
HILL ST
0140/1139 (BORO)
024 "DIA CIRC CONCR
0140/1033 LEN=0037 INSTALLED UNKN
SWATARA DR
0140/0910 (BORO)
018 "DIA CIRC CONCR
0140/0837 LEN=0038 INSTALLED UNKN
OAK ST
0140/0682 (BORO)
024 "DIA CIRC METAL
0140/0627 LEN=0080 INSTALLED UNKN
042"H 56"W CONC STRUCT
0140/0547 LEN=0050 INSTALLED UNKN
CHESTNUT ST
0140/0465 (BORO)
021 "DIA CIRC CONCR
0140/0376 LEN=0035 INSTALLED UNKN
MARTIN ST
0140/0240 (BORO)
018 "DIA CIRC CONCR
0140/0167 LEN=0050 INSTALLED UNKN
028751 FT 1 0 00422 0 00 0000+00
018 "DIA CIRC CONCR
LEN=0167 INSTALLED UNKN
MARKET ST
(SR1014 SEG 0010/0000)
0140/0000 LENGTH(AH 2514 BK 0830)
BLACKBERRY ST

```

DIR: B TOTAL LEN: 5.921 MI. DIST: 08-8 SR: 1003
LEFT MUN: JONESTOWN B RIGHT MUN: JONESTOWN B

2 0 38005 0 01 0302+43 027921 FT
UNNAMED AL
(BORO) 0130/0000

TWIN CREEKS DR
(TWP) 0120/1636

CHERRY LN
(TWP) 0120/0534

025530 FT

OLD JONESTOWN RD
(T561) 023499 FT
0110/0000

== == 0130/0592 (BORO)
== == 0130/0371 (BORO)
--- --- 0130/0159 018"H 24"W CON BOX CUL
--- --- 0130/0158 LEN=0010 INSTALLED UNKN
015"H 16"W CON BOX CUL
HAZEL ST
0130/0142 (BORO)
027921 FT
== 5 0130/0000 LENGTH(AH 0830 BK 2391)
021"H 30"W ELLIP CONC
--- --- 0120/2301 LEN=0032 INSTALLED UNKN
018 "DIA CIRC CONCR
--- --- 0120/1980 LEN=0030 INSTALLED UNKN
==
== 0120/1224 MILL ST
(BORO)
015 "DIA CIRC METAL
--- --- 0120/1165 LEN=0020 INSTALLED UNKN
0120/1039 BMSBN 38/1003/0120/0701
JONESTOWN
--- --- 0120/0906 SWATARA T
2 0 38005 0 01 0278+52
LITTLE SWATARA CREEK
0120/0706 BMSBG 38/1003/0120/0701
==
== 0120/0519 QUARRY RD
(T482)
HICKORY ST
== 0120/0098 (T605)
025530 FT 2 0 38005 0 01 0278+52
5 0120/0000 LENGTH(AH 2391 BK 2031)
BIRCH ST
== 0110/1514 (T603)
MOORE RD
== 0110/1328 (T559)
==
== 0110/0459 SWATARA PARK DR
(PRDR)
030 "DIA CIRC METAL
--- --- 0110/0004 LEN=0050 INSTALLED UNKN
023499 FT 2 0 38005 0 00 0254+31
NC LANCASTER ST
== 5 0110/0000 LENGTH(AH 2031 BK 2459)

EXTRACT DATE: 11/25/2024 ROADWAY MANAGEMENT SYSTEM PAGE NUMBER: 165
PRINT DATE: 11/26/2024 SLD COUNTY/SR - ANNUAL PRINT COUNTY: LEBANON

DIR: B TOTAL LEN: 5.921 MI. DIST: 08-8 SR: 1003
LEFT MUN: SWATARA T RIGHT MUN: SWATARA T

	021040 FT	0100/0219	048 "DIA CIRC METAL
		021040 FT	LEN=0055 INSTALLED 1996
		0100/0000	2 0 38005 0 00 0229+72
			LENGTH(AH 2459 BK 2886)
		0090/1504	032"H 46"W ELLIP CONC
			LEN=0055 INSTALLED UNKN
	018154 FT	0090/0354	018 "DIA CIR PLASTIC
		018154 FT	LEN=0035 INSTALLED UNKN
			2 0 38005 0 00 0200+86
			BEHNEY ST
		0090/0000	(TWP)
			LENGTH(AH 2886 BK 1909)
PLUM LN			
(TWP)	0080/1580		
EVE AV			
(TWP)	0080/1144		
2 0 38005 0 00 0181+77	016245 FT		
HORST DR			
(T434)	0080/0000		
		0080/0000	LENGTH(AH 1909 BK 2681)
		0070/2569	025"H 36"W ELLIP METAL
			LEN=0037 INSTALLED UNKN
		0070/1858	045"H 62"W ELLIP CONC
			LEN=0041 INSTALLED UNKN
		0070/0884	018 "DIA CIR PLASTIC
			LEN=0035 INSTALLED 2006
2 0 38005 0 00 0154+96	013564 FT		
MONROE AV			
(T458)	0070/0000		
		0070/0000	LENGTH(AH 2681 BK 3529)
WATER ST			
(T456)	0060/2464		
		0060/2455	018 "DIA CIRC CONCR
			LEN=0060 INSTALLED UNKN

EXTRACT DATE: 11/25/2024 ROADWAY MANAGEMENT SYSTEM PAGE NUMBER: 164
PRINT DATE: 11/26/2024 SLD COUNTY/SR - ANNUAL PRINT COUNTY: LEBANON

DIR: B TOTAL LEN: 5.921 MI. DIST: 08-8 SR: 1003
LEFT MUN: SWATARA T RIGHT MUN: SWATARA T

GLENN LEBANON DR
(T629)

0060/0478
010035 FT

009551 FT

HUNTERS CHASE LN
(PRDR)

0040/0372
007048 FT

HORIZON BL
(TWP)

0030/0078
004384 FT

WEAVER LN

Station	Length	Width	Material	Notes
0060/1271			SWATARA NORTH LEBANON T (APRA)	MARKS CONTRACTING LTD (PRDR)
010035	FT	2 0	38005	0 00 0119+67 QUARRY RD (T630)
0060/0000			LENGTH(AH 3529 BK 0484)	
009551	FT	2 0	38005	0 00 0114+83 TWIGG AV (T625)
0050/0000			LENGTH(AH 0484 BK 2503)	
0040/1166			015 "DIA CIR PLASTIC	LEN=0040 INSTALLED 2006
007048	FT	2 0	38005	0 00 0089+80
0040/0000			LENGTH(AH 2503 BK 2664)	
0030/1030			018 "DIA CIR PLASTIC	LEN=0040 INSTALLED 2006
0030/0980			024 "DIA CIRC CONCR	LEN=0055 INSTALLED UNKN
			KERCHER AV (T491)	
			NC GRACE AV	
0030/0655			030 "DIA CIRC METAL	LEN=0033 INSTALLED UNKN
0030/0509			018 "DIA CIRC METAL	LEN=0035 INSTALLED UNKN
			KOCHENDERFER RD (T487)	
0030/0489			018 "DIA CIRC METAL	LEN=0050 INSTALLED UNKN
0030/0459			LEN=0050 INSTALLED UNKN	
004384	FT	2 0	38005	0 00 0063+16
0030/0000			LENGTH(AH 2664 BK 0534)	

EXTRACT DATE: 11/25/2024 ROADWAY MANAGEMENT SYSTEM PAGE NUMBER: 163
PRINT DATE: 11/26/2024 SLD COUNTY/SR - ANNUAL PRINT COUNTY: LEBANON

DIR: B TOTAL LEN: 5.921 MI. DIST: 08-8 SR: 1003
LEFT MUN: NORTH LEBANON T RIGHT MUN: NORTH LEBANON T

(PRDR)

0020/0340

003850 FT

000000 FT

==		018 "DIA CIRC METAL
--	0020/0225	LEN=0130 INSTALLED UNKN
--	003850 FT	2 0 38005 0 00 0058+82
--	5 0020/0000	LENGTH(AH 0534 BK 3850)
--		014"H 23"W ELLIP CONC
--	0010/3120	LEN=0022 INSTALLED UNKN
--	0010/3118	015 "DIA CIR PLASTIC
--		LEN=0069 INSTALLED UNKN
--	0010/3095	JAY ST
--		(T477)
--	0010/2498	024 "DIA CIRC METAL
--		LEN=0020 INSTALLED UNKN
--	0010/2497	018 "DIA CIRC METAL
--		LEN=0025 INSTALLED UNKN
--	0010/2480	SMALTZ ST
--		(T474)
--	0010/2461	012 "DIA CIRC METAL
--		LEN=0135 INSTALLED UNKN
--	0010/2460	012 "DIA CIRC METAL
--		LEN=0028 INSTALLED UNKN
--	0010/1888	WATSON ST
--		(T475)
--	0010/1782	018 "DIA CIRC METAL
--		LEN=0028 INSTALLED UNKN
--	0010/1762	015 "DIA CIRC METAL
--		LEN=0035 INSTALLED UNKN
--	0010/1520	018"H 24"W ELLIP METAL
--		LEN=0020 INSTALLED UNKN
--	0010/1519	015"H 21"W ELLIP METAL
--		LEN=0025 INSTALLED UNKN
--		MECHANIC ST
--	0010/1410	(T479)
--		MFC BEGIN = D
--	0010/1038	LINDEN ST
--		(T476)
--	0010/0412	KATHLEEN ST
--		(T478)
--	0010/0077	LAUREL ST
--		(T488)
--	0010/0040	018"H 29"W ELLIP METAL
--		LEN=0042 INSTALLED UNKN
--	000000 FT	2 0 38005 0 00 0019+32
--	NC SA	NDHILL RD
--	INTER-BK	JONESTOWN RD
--		(BORO)
--	5 0010/0000	MFC BEGIN = C
--		LENGTH(AH 3850 BK 0000)

EXTRACT DATE: 11/25/2024 ROADWAY MANAGEMENT SYSTEM PAGE NUMBER: 162
PRINT DATE: 11/26/2024 SLD COUNTY/SR - ANNUAL PRINT COUNTY: LEBANON

DIR: B TOTAL LEN: .767 MI. DIST: 08-8 SR: 1002
LEFT MUN: NORTH LEBANON T RIGHT MUN: NORTH LEBANON T

	004051 FT			004051 FT INTER-AHD	WEAVERTOWN RD (SR1011 SEG 0020/0000) FIFTEENTH AV
HARMONY HILL DR (TWP)	0020/1296	==	==	0020/1897	(SR1011 SEG 0020/0000)
		--	--	0020/1136	MELODY LN (T756)
		--	--	0020/0710	020"H 28"W ELLIP METAL LEN=0040 INSTALLED UNKN
		--	--	0020/0704	020"H 28"W ELLIP METAL LEN=0150 INSTALLED UNKN
HARMONY HILL DR (TWP)	0020/0490 002154 FT	==	==	002154 FT	2 0 38017 0 01 0174+89 EIGHTH AV (T524)
		--	--	0020/0000	LENGTH(AH 1897 BK 2154) 018"DIA CIRC METAL
		--	--	0010/1630	LEN=0030 INSTALLED UNKN
		--	--	0010/1498	013"H 17"W ELLIP METAL LEN=0030 INSTALLED UNKN
		--	--	0010/0409	013"H 17"W ELLIP METAL LEN=0030 INSTALLED UNKN
				NC WEAVERTOWN RD	
2 0 38017 0 01 0153+45 000000 FT				000000 FT	MAPLE ST (SR1004 SEG 0010/0142)
MAPLE ST (SR1004 SEG 0010/0142)	0010/0000	//	//	0010/0000	MFC BEGIN = D LENGTH(AH 2154 BK 0000)

EXTRACT DATE: 11/25/2024 ROADWAY MANAGEMENT SYSTEM PAGE NUMBER: 161
PRINT DATE: 11/26/2024 SLD COUNTY/SR - ANNUAL PRINT COUNTY: LEBANON

DIR: B TOTAL LEN: 10.876 MI. DIST: 08-8 SR: 934
LEFT MUN: EAST HANOVER T RIGHT MUN: EAST HANOVER T

FISHER AV 057424 FT
(SR4020 SEG 0011/0000) INTER-AHD 0231/1668
OP ID 38/0081/NB 0231/1607
024 "DIA CIRC CONCR
LEN=0088 INSTALLED UNKN 0231/1579

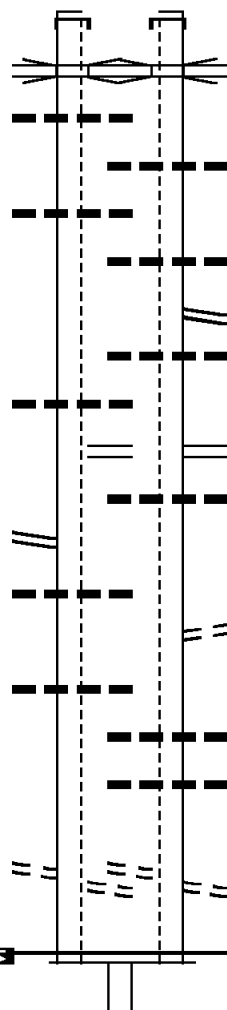
018 "DIA CIRC CONCR
LEN=0030 INSTALLED UNKN 0231/1521

024 "DIA CIRC CONCR
LEN=0084 INSTALLED UNKN 0231/1175
RAMP C RD
(SR8006 SEG 0752/0000) 0231/1075

RAMP A RD
(SR8006 SEG 0010/0727) 0231/1002
018 "DIA CIRC CONCR
LEN=0055 INSTALLED UNKN 0231/0918

018 "DIA CIRC METAL
LEN=0005 INSTALLED UNKN 0231/0597

MILL RD
(T603)
MILL RD
(T603)
2 0 38001 0 04 0924+85 0231/0239
MFC BEGIN = D 055756 FT
LENGTH(AH 1668 BK 2353) 0231/0000



057412 FT
INTER-AHD FISHER AV
0230/1656 (SR4020 SEG 0010/0000)
OP ID 38/0081/NB 0230/1586

024 "DIA CIRC METAL
LEN=0005 INSTALLED UNKN 0230/1472

018 "DIA CIRC CONCR
LEN=0106 INSTALLED UNKN 0230/1392
RAMP D RD
(SR8006 SEG 0762/1137) 0230/1349
024 "DIA CIRC CONCR
LEN=0054 INSTALLED UNKN 0230/1196

RAMP C RD
(SR8006 SEG 0752/0000) 0230/1008
018 "DIA CIRC CONCR
LEN=0060 INSTALLED UNKN 0230/0917

TO 8006/0760 SH
(CONN) 0230/0818

018 "DIA CIRC CONCR
LEN=0050 INSTALLED UNKN 0230/0589
018 "DIA CIRC CONCR
LEN=0038 INSTALLED UNKN 0230/0315

MILL RD
(T603)
MILL RD
(T603)
2 0 38001 0 04 0924+97 0230/0235
MFC BEGIN = D 055756 FT
LENGTH(AH 1656 BK 2353) 0230/0000
INDIAN TN. RUN
STRUCTURE LENGTH 26 FT

EXTRACT DATE: 11/25/2024 ROADWAY MANAGEMENT SYSTEM PAGE NUMBER: 160
PRINT DATE: 11/26/2024 SLD COUNTY/SR - ANNUAL PRINT COUNTY: LEBANON

DIR: B TOTAL LEN: 10.876 MI.
LEFT MUN: EAST HANOVER T

DIST: 08-8 SR: 934
RIGHT MUN: EAST HANOVER T

053403 FT

051198 FT

047686 FT

0220/2041 BMSID 38/0934/0220/2041
RAMP A RD
(SR8002 SEG 0250/0000)
RAMP B-C RD
(SR8002 SEG 0260/0764)
0220/1629 024 "DIA CAST IRON
0220/1451 LEN=0044 INSTALLED UNKN
ALLENTWN BLV
0220/1273 OP ID 38/0022/0080/1996
024 "DIA CIRC CONCR
0220/0811 LEN=0136 INSTALLED UNKN
RAMP D RD
(SR8002 SEG 0760/0000)
RAMP E RD
(SR8002 SEG 0750/0889)
0220/0800 024 "DIA CAST IRON
0220/0468 LEN=0052 INSTALLED UNKN
018 "DIA CAST IRON
0220/0226 LEN=0053 INSTALLED UNKN
018 "DIA CIRC CONCR
0220/0034 LEN=0070 INSTALLED UNKN
053403 FT 2 0 38001 0 04 0902+67
NC F I SHER AV
JONESTOWN RD
(T601)
0220/0000 LENGTH(AH 2353 BK 2205)
0210/2046 BMS EN 38/0934/0210/1724
2 0 38001 0 02 0878+68
SWATARA CRK.
0210/1700 BMSBG 38/0934/0210/1724
051198 FT 2 0 38001 0 02 0878+68
0210/0000 LENGTH(AH 2205 BK 3512)
014"H 23"W ELLIPTICAL*
0200/2571 LEN=0040 INSTALLED 2015
047686 FT 2 0 38001 0 02 0843+56
NC HARPERS-ANNVILLE RD

DIR: B TOTAL LEN: 10.876 MI.
LEFT MUN: EAST HANOVER T

DIST: 08-8 SR: 934
RIGHT MUN: EAST HANOVER T

0 4 4 1 6 4 F T

040749 FT

HOSTETTER LN
(T453)

0170/1050

2 0 38001 0 02 0740+82 037363 FT
BLACKS BRIDGE RD
(SR4014 SEG 0090/2356) 0170/0000
UNKNOWN AL
(TWP) 0160/2414

0200/0000 LENGTH(AH 3512 BK 3522)

```

0190/2438 024 "DIA CIRC CONCR
            LEN=0055 INSTALLED UNKN
            EAST HANOVER
0190/2096 NORTH ANNVILLE T

```

044164 FT 2 0 38001 0 02 0808+38
YORDYS BRIDGE RD

```

5 0190/0000 LENGTH(AH 3522 BK 3415)
    015 "DIA CIRC CONCR
    0180/3128 LEN=0045 INSTALLED UNKN

```

```

0180/2415 018 "DIA CIRC METAL
           LEN=0050 INSTALLED UNKN
0180/1830 018 "DIA CIRC METAL
           LEN=0050 INSTALLED UNKN

```

0180/0839 036 "DIA CIRC CONCR
LEN=0050 INSTALLED UNKN

```

0180/0237 024 "DIA CIRC METAL
040749 FT LEN=0070 INSTALLED UNKN
0180/0000 2 0 38001 0 02 0774+03
          LENGTH(AH 3415 BK 3386)

```

0170/2560 020 "DIA CIRC METAL
LEN=0080 INSTALLED UNKN

0170/1851 018 "DIA CIRC CONCR
LEN=0050 INSTALLED UNKN

0170/0794 015 "DIA CIRC CONCR
LEN=0040 INSTALLED UNKN

037363 FT
NC HARRISON DR
0170/0000 LENGTH(AH 3386 BK 2452)

018 "DIA CIRC CONCR

EXTRACT DATE: 11/25/2024 ROADWAY MANAGEMENT SYSTEM PAGE NUMBER: 158
PRINT DATE: 11/26/2024 SLD COUNTY/SR - ANNUAL PRINT COUNTY: LEBANON

DIR: B TOTAL LEN: 10.876 MI. DIST: 08-8 SR: 934
LEFT MUN: NORTH ANNVILLE T RIGHT MUN: NORTH ANNVILLE T

ALBERT DR
(T376)

0160/0603

1 0 00651 0 01 0163+93 034911 FT
PALMYRA-BELLE GROVE RD
(SR4008 SEG 0130/0000) 0160/0000

1 0 00651 0 01 0131+17 031638 FT
CLEAR SPRING RD
(T376) 0150/0000

028465 FT

KAUFFMAN RD
(T388)

0130/0983

0160/2060 LEN=0044 INSTALLED UNKN

0160/0617 030 "DIA CIRC CONCR
LEN=0040 INSTALLED UNKN

0160/0515 018 "DIA CIRC CONCR
LEN=0045 INSTALLED UNKN
034911 FT HARRISON DR
(SR4008 SEG 0130/0000)
5 0160/0000 LENGTH(AH 2452 BK 3273)

0150/2300 015 "DIA CIRC CONCR
LEN=0048 INSTALLED UNKN

0150/1197 018 "DIA CIRC CONCR
LEN=0036 INSTALLED UNKN

0150/0340 018 "DIA CIR PLASTIC
031638 FT LEN=0031 INSTALLED UNKN

5 0150/0000 LENGTH(AH 3273 BK 3173)

0140/2090 015 "DIA CIRC CONCR
LEN=0031 INSTALLED UNKN

0140/1233 018 "DIA CIRC CONCR
LEN=0037 INSTALLED UNKN

0140/0432 024 "DIA CIRC CONCR
028465 FT LEN=0032 INSTALLED UNKN
1 0 00651 0 01 0099+44
5 0140/0000 LENGTH(AH 3173 BK 2799)

0130/1515 015 "DIA CIRC CONCR
LEN=0040 INSTALLED UNKN

0130/0983 KAUFFMAN RD
(T600)

0130/0969 018 "DIA CIRC METAL
LEN=0147 INSTALLED UNKN

0130/0515 048 "DIA CIRC CONCR
LEN=0062 INSTALLED UNKN

EXTRACT DATE: 11/25/2024 ROADWAY MANAGEMENT SYSTEM PAGE NUMBER: 157
PRINT DATE: 11/26/2024 SLD COUNTY/SR - ANNUAL PRINT COUNTY: LEBANON

DIR: B TOTAL LEN: 10.876 MI.
LEFT MUN: NORTH ANNVILLE T

DIST: 08-8 SR: 934
RIGHT MUN: NORTH ANNVILLE T

		0130/0090	BMS	SEN	38/0934/0130/0076
			1	0	00651 0 01 0072+36
					TRIB TO SWATARA CREEK
		0130/0079	BMS	SBG	38/0934/0130/0076
025666 FT		025666 FT	1	0	00651 0 01 0071+45
					NC BE LLEGGROVE RD
					HILL CHURCH RD
		0130/0000	(SR4007	SEG	0010/0000)
			LENGTH(AH	2799	BK 3790)
			048"H	72"W	CON BOX CUL
		0120/3211	LEN=0037		INSTALLED UNKN
		0120/1908	018 "DIA	CIRC	CONCR
			LEN=0048		INSTALLED UNKN
		0120/0675	015 "DIA	CIRC	CONCR
			LEN=0042		INSTALLED UNKN
KAUFFMAN RD (T388)	0120/0366				
		0120/0015	018 "DIA	CIRC	CONCR
021876 FT		021876 FT	1	0	00651 0 01 0034+74
					THOMPSON AV
					(T390)
		0120/0000	LENGTH(AH	3790	BK 2544)
			MFC BEGIN	= D	
			NORTH ANNVILLE		
		0110/2146	ANNVILLE T		
		0110/1426	HEISEY DR		
			(TWP)		
		0110/1377	LVC PED BRIDGE		
			OP ID	38/0934/0110/1377	
		0110/0540	BMS	SEN	38/0934/0110/0466
			1	0	00651 0 00 0013+96
					NORFOLK SOUTHERN RAI RR
		0110/0466	BMS	SBG	38/0934/0110/0466
			018 "DIA	CIRC	CONCR
		0110/0268	LEN=0024		INSTALLED 2017
			018 "DIA	CIRC	CONCR
		0110/0030	LEN=0024		INSTALLED 2017
			018 "DIA	CIRC	CONCR
		0110/0011	LEN=0056		INSTALLED 2017
019332 FT		019332 FT	1	0	00651 0 00 0009+30

EXTRACT DATE: 11/25/2024 ROADWAY MANAGEMENT SYSTEM PAGE NUMBER: 156
PRINT DATE: 11/26/2024 SLD COUNTY/SR - ANNUAL PRINT COUNTY: LEBANON

DIR: B TOTAL LEN: 10.876 MI. DIST: 08-8 SR: 934
LEFT MUN: ANNVILLE T RIGHT MUN: ANNVILLE T

LIBERTY ST
(TWP)
CHURCH ST
(T707)

0100/0720

0100/0509

018400 FT

LC TO MARSHALL ST
(CONN)
MARSHALL ST
(TWP)

0090/1670

0090/1494

HIGH ST
(TWP)

0090/0862

016177 FT

== == SHERIDAN AV
(T703)
[S] 0110/0000 LENGTH(AH 2544 BK 0932)
== ==
== == 0100/0244 UNNAMED AL
018400 FT 1 0 00651 0 00 0000+00
MAIN ST
(SR0422 SEG 0140/0000)
[S] 0100/0000 LENGTH(AH 0932 BK 2223)
UNNAMED AL
== == 0090/1990 (TWP)
== == 0090/1760 QUEEN ST
(TWP)
== ==
== == 0090/1309 UNNAMED AL
(TWP)
== == 0090/1175 MANHEIM ST
(TWP)
--- 0090/0880 018 " DIA CIRC CONCR
LEN=0048 INSTALLED UNKN
== ==
== == 0090/0847 HIGH ST
(TWP)
--- 0090/0740 018"H 28"W ELLIP CONC
LEN=0154 INSTALLED UNKN
--- 0090/0556 BMSBG 38/0934/0090/0466
ANNVILLE
--- 0090/0511 SOUTH ANNVILLE T
2 0 38004 0 01 0304+38
QUITTAPAHILA
--- 0090/0466 BMSBG 38/0934/0090/0466
STONE MILL RD
== == 0090/0414 (TWP)
--- 0090/0340 018 " DIA CIRC CONCR
LEN=0031 INSTALLED UNKN
--- 0090/0129 018 " DIA CIRC CONCR
LEN=0032 INSTALLED UNKN
--- 016177 FT 2 0 38004 0 00 0299+67
[S] 0090/0000 LENGTH(AH 2223 BK 2012)
018 " DIA CIRC CONCR
--- 0080/1975 LEN=0038 INSTALLED UNKN

EXTRACT DATE: 11/25/2024 ROADWAY MANAGEMENT SYSTEM PAGE NUMBER: 155
PRINT DATE: 11/26/2024 SLD COUNTY/SR - ANNUAL PRINT COUNTY: LEBANON

DIR: B TOTAL LEN: 10.876 MI. DIST: 08-8 SR: 934
LEFT MUN: SOUTH ANNVILLE T RIGHT MUN: SOUTH ANNVILLE T

REIGERTS LN (T431)	0080/1710	==			
		--		0080/1237	024 "DIA CIRC CONCR LEN=0054 INSTALLED UNKN
			==	0080/0404	SCHOOL HOUSE LN (T310)
		--		0080/0064	018 "DIA CIRC CONCR LEN=0070 INSTALLED UNKN
2 0 38004 0 00 0279+20 014165 FT LOUSER RD (T429)	0080/0000	==		5 0080/0000	LENGTH(AH 2012 BK 1855) 018 "DIA CIRC METAL
		--		0070/1796	LEN=0068 INSTALLED UNKN
			==	0070/1410	VALLEY VIEW AV (TWP)
		--		0070/1204	018 "DIA CIRC CONCR LEN=0084 INSTALLED UNKN
			==	0070/0603	MYERS CT (T429)
		--		0070/0531	018 "DIA CIRC CONCR LEN=0054 INSTALLED UNKN
			==	0070/0482	ROYAL RD (T417)
		--		0070/0473	MFC BEGIN = C 018 "DIA CIRC CONCR
				0070/0151	LEN=0075 INSTALLED UNKN
2 0 38004 0 00 0260+92 012310 FT ROYER LN (T417)	0070/0000	==		5 0070/0000	LENGTH(AH 1855 BK 1782) 018 "DIA CIRC CONCR
		--		0060/1435	LEN=0063 INSTALLED UNKN
		--		0060/0940	018 "DIA CIRC CONCR LEN=0060 INSTALLED UNKN
		--		0060/0339	024 "DIA CIRC CONCR LEN=0056 INSTALLED UNKN
2 0 38004 0 00 0243+10 010528 FT ROYER LN (T417)	0060/0000	==		5 0060/0000	LENGTH(AH 1782 BK 1857)
		--		0050/0830	013"H 17"W ELLIP METAL LEN=0060 INSTALLED UNKN
		--		0050/0003	030 "DIA CIRC CONCR LEN=0084 INSTALLED UNKN
	008671 FT			008671 FT	2 0 38004 0 00 0224+53
				5 0050/0000	LENGTH(AH 1857 BK 1826)

EXTRACT DATE: 11/25/2024 ROADWAY MANAGEMENT SYSTEM PAGE NUMBER: 154
PRINT DATE: 11/26/2024 SLD COUNTY/SR - ANNUAL PRINT COUNTY: LEBANON

DIR: B TOTAL LEN: 10.876 MI. DIST: 08-8 SR: 934
LEFT MUN: SOUTH ANNVILLE T RIGHT MUN: SOUTH ANNVILLE T

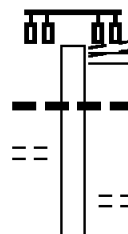
		0040/1355	018 "DIA CIRC CONCR LEN=0040 INSTALLED UNKN
		0040/0511	018 "DIA CIRC CONCR LEN=0056 INSTALLED UNKN
006845 FT		0040/0037	018 "DIA CIRC CONCR LEN=0068 INSTALLED UNKN
		006845 FT	2 0 38004 0 00 0206+27 CHURCH RD (T415)
	==	5 0040/0000	LENGTH(AH 1826 BK 2496)
		0030/1679	018 "DIA CIRC CONCR LEN=0055 INSTALLED UNKN
		0030/0672	018 "DIA CIRC CONCR LEN=0050 INSTALLED UNKN
2 0 38004 0 00 0181+31 004349 FT FONTANA AV (T515)		004349 FT	
	==	5 0030/0000	LENGTH(AH 2496 BK 1656)
		0020/0829	018 "DIA CIRC CONCR LEN=0070 INSTALLED UNKN
002693 FT		0020/0190	030 "DIA CIRC CONCR LEN=0063 INSTALLED UNKN
		002693 FT	2 0 38004 0 00 0164+75 OAK ST (TWP)
	==	5 0020/0000	LENGTH(AH 1656 BK 2693)
		0010/2161	015"H 21"W ELLIP CONC LEN=0050 INSTALLED UNKN
		0010/1821	024 "DIA CIRC CONCR LEN=0066 INSTALLED UNKN
FAIRVIEW DR (TWP)		0010/0513	
	==		
000000 FT		0010/0295	048 "DIA CIRC CONCR LEN=0085 INSTALLED UNKN
		000000 FT	2 0 38004 0 00 0138+11 NC WH WHITE OAK ST HORSESHOE PK (SR0322 SEG 0120/1055)
	==	5 0010/0000	MFC BEGIN = D LENGTH(AH 2693 BK 0000)

EXTRACT DATE: 11/25/2024 ROADWAY MANAGEMENT SYSTEM PAGE NUMBER: 153
PRINT DATE: 11/26/2024 SLD COUNTY/SR - ANNUAL PRINT COUNTY: LEBANON
DIR: B TOTAL LEN: 10.560 MI. DIST: 08-8 SR: 897
LEFT MUN: LEBANON C RIGHT MUN: SOUTH LEBANON T

UNNAMED AL
(CITY)

055758 FT

0230/0990



055758 FT LC TO FIFTH AV
(CONN)
CUMBERLAND ST
(SR0422 SEG 0221/0000)
0230/1169 018 " DIA CIRC METAL
0230/1116 LEN=0028 INSTALLED UNKN
0230/0846 MORAVIAN ST
(T393)
018 " DIA CIRC METAL

EXTRACT DATE: 11/25/2024 ROADWAY MANAGEMENT SYSTEM PAGE NUMBER: 152
PRINT DATE: 11/26/2024 SLD COUNTY/SR - ANNUAL PRINT COUNTY: LEBANON

DIR: B TOTAL LEN: 10.560 MI. DIST: 08-8 SR: 897
LEFT MUN: LEBANON C RIGHT MUN: SOUTH LEBANON T

CHESTNUT ST
(CITY)

0230/0679

HIGH ST
(CITY)
PERSHING AV
(CITY)

0220/3735

0220/3163

BEECHWOOD AV
(CITY)
LEBANON
SOUTH LEBANON T

0220/2327

0220/2147

HOCKLEY AV
(T398)
1 1 02213 0 00 0038+72 050717 FT
KLEIN AV
(T389)
LC FROM KLEIN AV
(CONN)

0220/0299

0220/0000

0210/3521

0230/0830 LEN=0030 INSTALLED UNKN
015 "DIA CIRC METAL
0230/0685 LEN=0025 INSTALLED UNKN

0230/0556 FOLMER ST
(T397)
018 "DIA CIRC CONCR
LEN=0026 INSTALLED UNKN
0230/0515 AGNES AL
(CITY)
0230/0344 018 "DIA CIRC METAL
LEN=0024 INSTALLED UNKN
0230/0210 WALNUT ST
(CITY)

0230/0165
054589 FT 2 0 38041 0 00 0000+00
LINDEN AL
(CITY)
5 0230/0000 LENGTH(AH 1169 BK 3872)
0220/3735 HIGH ST
(T713)

0220/2507 CEDAR HAVEN DR
(PRDR)

0220/2147 METRO DR
(T683)

0220/0817 018"H 00"W MULT CONCR
LEN=0040 INSTALLED UNKN
0220/0299 FOX RIDGE LN
(TWP)
050717 FT

5 0220/0000 LENGTH(AH 3872 BK 3556)

0210/2764 HICKORY BL
(TWP)

0210/1730 018 "DIA CIRC CONCR
LEN=0048 INSTALLED UNKN

EXTRACT DATE: 11/25/2024 ROADWAY MANAGEMENT SYSTEM PAGE NUMBER: 151
PRINT DATE: 11/26/2024 SLD COUNTY/SR - ANNUAL PRINT COUNTY: LEBANON

DIR: B TOTAL LEN: 10.560 MI. DIST: 08-8 SR: 897
LEFT MUN: SOUTH LEBANON T RIGHT MUN: SOUTH LEBANON T

1 1 02213 0 00 0074+28 047161 FT
FONDERWHITE RD
(T528)
COBBLESTONE DR
(T386)

CROSSWIND WY
(TWP)

CHARLES ST
(TWP)

CRESTVIEW DR
(T521)

CLEARVIEW DR
(T525)

1 1 02213 0 00 0140+93 040521 FT
(TBK SR2002) EVERGREEN
(T467)

038842 FT

0210/0525 018 "DIA CIRC CONCR
047161 FT LEN=0040 INSTALLED UNKN
FOURTEENTH AV
(T603)
5 0210/0000 LENGTH(AH 3556 BK 2690)

0200/1573 FOX RD
(T379)

0200/0700 024 "DIA CIR PLASTIC
LEN=0040 INSTALLED UNKN
044471 FT 1 1 02213 0 00 0100+73
5 0200/0000 LENGTH(AH 2690 BK 1940)

0194/0692 SUNRISE DR
(T540)

0194/0172 018 "DIA CIRC CONCR
042531 FT LEN=0040 INSTALLED UNKN
1 1 02213 0 00 0120+83
5 0194/0000 LENGTH(AH 1940 BK 2010)
018 "DIA CIRC CONCR
LEN=0040 INSTALLED UNKN

0190/0776 018 "DIA CIRC CONCR
LEN=0040 INSTALLED UNKN
PENNWOOD RD
(T537)
MINE RD
(T532)

040521 FT
5 0190/0000 MFC BEGIN = C
LENGTH(AH 2010 BK 1679)

038842 FT 1 1 02213 0 00 0155+83

EXTRACT DATE: 11/25/2024 ROADWAY MANAGEMENT SYSTEM PAGE NUMBER: 150
PRINT DATE: 11/26/2024 SLD COUNTY/SR - ANNUAL PRINT COUNTY: LEBANON

DIR: B TOTAL LEN: 10.560 MI. DIST: 08-8 SR: 897
LEFT MUN: SOUTH LEBANON T RIGHT MUN: SOUTH LEBANON T

			018 "DIA CIRC CONCR LEN=0040 INSTALLED UNKN LENGTH(AH 1679 BK 0717)
	038125 FT	0180/0000	014"H 23"W ELLIP CONC LEN=0040 INSTALLED UNKN 2 0 38006 1 00 0188+36 IONA RD (SR2004 SEG 0010/0000) LENGTH(AH 0717 BK 2761) 014"H 23"W ELLIP CONC LEN=0040 INSTALLED UNKN 014"H 23"W ELLIP CONC LEN=0040 INSTALLED UNKN
		0170/0051	
		0170/0000	
		0160/2611	
		0160/2323	
		0160/1380	KELLER DR (T542) 014"H 23"W ELLIP CONC LEN=0040 INSTALLED UNKN
	035364 FT	035364 FT	2 0 38006 0 00 0050+03 LENGTH(AH 2761 BK 1814) 014"H 23"W ELLIP CONC LEN=0030 INSTALLED UNKN
		0160/0000	
		0150/1551	
		0150/0840	014"H 23"W ELLIP CONC LEN=0035 INSTALLED UNKN
FLINTVILLE RD (T536)	0150/0231	0150/0012	014"H 23"W ELLIP CONC LEN=0040 INSTALLED UNKN 2 0 38006 0 00 0031+89 GRUMBINE LN (T538) SOUTH LEBANON HEIDELBERG T LENGTH(AH 1814 BK 2651) 018 "DIA CIRC CONCR LEN=0040 INSTALLED UNKN
	033550 FT	0150/0000	
		0140/2215	
		0140/1331	015"H 21"W ELLIP CONC LEN=0040 INSTALLED UNKN 018 "DIA CIRC CONCR LEN=0039 INSTALLED UNKN
		0140/0821	
	030899 FT	030899 FT	1 1 02212 0 00 0026+51 JULIADA DR

EXTRACT DATE: 11/25/2024 ROADWAY MANAGEMENT SYSTEM PAGE NUMBER: 149
PRINT DATE: 11/26/2024 SLD COUNTY/SR - ANNUAL PRINT COUNTY: LEBANON

DIR: B TOTAL LEN: 10.560 MI. DIST: 08-8 SR: 897
LEFT MUN: HEIDELBERG T RIGHT MUN: HEIDELBERG T

PRESCOTT RD
(T540)
MARY DR
(T313)

0130/1410

0130/0959

NANCY DR
(T317)

1 1 02212 0 00 0050+83 028442 FT

PHILLIP DR
(T315)

0130/0000

DUQUESNE DR
(TWP)

0120/1309

025412 FT

TO 0419/0180 SH
(CONN)

2 0 38006 0 00 0008+32 023126 FT

SCHAEFFER RD

(SR0419 SEG 0190/0000) 0110/0000
023126 FT

==
[S] 0140/0000 (T316)
LENGTH(AH 2651 BK 2457)
018 "DIA CIRC CONCR
0130/2271 LEN=0040 INSTALLED UNKN

0130/1410 PRESCOTT RD
(SR2005 SEG 0010/0000)

0130/0456 018 "DIA CIRC CONCR
LEN=0040 INSTALLED UNKN

028442 FT

[S] 0130/0000 LENGTH(AH 2457 BK 3030)
018 "DIA CIRC CONCR
0120/2915 LEN=0038 INSTALLED UNKN
GIBBLE RD
0120/2402 (T319)

0120/0320 018"H 23"W ELLIP CONC
LEN=0045 INSTALLED UNKN
025412 FT 1 1 02212 0 00 0081+13
[S] 0120/0000 LENGTH(AH 3030 BK 2286)
014"H 23"W ELLIP CONC
0110/2050 LEN=0060 INSTALLED UNKN
014"H 23"W ELLIP CONC
0110/1980 LEN=0060 INSTALLED UNKN

NC FIFTH AV
OAK ST
0110/0375 (T554)

023126 FT
INTER-BK

[S] 0110/0000 HEIDELBERG AV
023126 FT (SR0419 SEG 0190/0000)
7104/0000 LTH AH 002286 BK 000100
INTER-AHD HEIDELBERG AV
(SR0419 SEG 0210/0000)

EXTRACT DATE: 11/25/2024 ROADWAY MANAGEMENT SYSTEM PAGE NUMBER: 148
PRINT DATE: 11/26/2024 SLD COUNTY/SR - ANNUAL PRINT COUNTY: LEBANON

DIR: B TOTAL LEN: 10.560 MI. DIST: 08-8 SR: 897
LEFT MUN: HEIDELBERG T RIGHT MUN: HEIDELBERG T

MARKET ST
(TBC)

0100/1310

==

021816 FT

==

2 0 38002 0 00 0154+59 018220 FT
WEIDMAN RD
(T590)

0090/0000

==

2 0 38002 0 00 0119+45 014706 FT
HORSE HAPPY RD
(T592)

0080/0000

==

0100/1310

0100/1309

0100/0936

0100/0453

021816 FT

5 0100/0000

0090/3451

0090/3170

0090/2995

0090/2217

0090/1690

018220 FT

5 0090/0000

0080/2015

0080/1479

0080/1474

0080/1135

0080/0610

014706 FT

5 0080/0000

0070/3393

MARKET ST
(SR0419 SEG 0210/0000)
018 "DIA CIRC CONCR
LEN=0030 INSTALLED UNKN
CHURCH ST
(T554)
015"H 21"W ELLIP METAL
LEN=0034 INSTALLED UNKN
2 0 38002 0 00 0190+64
PROSPECT HILL DR
(TWP)
LENGTH(AH 1310 BK 3596)
036 "DIA CIRC CONCR
LEN=0040 INSTALLED UNKN
048"H 76"W ELLIP CONC
LEN=0048 INSTALLED UNKN
018 "DIA CIRC CONCR
LEN=0081 INSTALLED UNKN
018 "DIA CIRC CONCR
LEN=0050 INSTALLED UNKN
024 "DIA CIRC CONCR
LEN=0035 INSTALLED UNKN

LENGTH(AH 3596 BK 3514)

066 "DIA CIRC CONCR
LEN=0040 INSTALLED 2015
GRAVEL HILL RD
(T594)
018 "DIA CIR PLASTIC
LEN=0030 INSTALLED UNKN
024 "DIA CIRC CONCR
LEN=0050 INSTALLED UNKN
060 "DIA CIR PLASTIC
LEN=0045 INSTALLED UNKN

LENGTH(AH 3514 BK 3760)
018 "DIA CIRC CONCR
LEN=0040 INSTALLED UNKN

EXTRACT DATE: 11/25/2024 ROADWAY MANAGEMENT SYSTEM PAGE NUMBER: 147
PRINT DATE: 11/26/2024 SLD COUNTY/SR - ANNUAL PRINT COUNTY: LEBANON

DIR: B TOTAL LEN: 10.560 MI. DIST: 08-8 SR: 897
LEFT MUN: HEIDELBERG T RIGHT MUN: HEIDELBERG T

2 0 38002 0 00 0081+85 010946 FT
HOPELAND RD
(SR2013 SEG 0030/2839) 0070/0000

010535 FT

007948 FT

0070/3243	036 "DIA CIRC METAL LEN=0036	INSTALLED UNKN
0070/1845	048 "DIA CIRC CONCR LEN=0054	INSTALLED UNKN
0070/0667	018 "DIA CIRC CONCR LEN=0040	INSTALLED UNKN
0070/0030 010946 FT	018 "DIA CIRC CONCR LEN=0032	INSTALLED UNKN
0070/0000	LENGTH(AH 3760 BK 0411) ALBRIGHT RD (T596)	
0060/0095 010535 FT	2 0 38013 0 00 0004+11 MILLBACH RD (SR2015 SEG 0010/0000)	
0060/0000	LENGTH(AH 0411 BK 2587) MCQUATE DR (T355)	
0050/2101 0050/1767	MOUNTAIN RD (T355)	
0050/1751	015"H 21"W ELLIP METAL LEN=0035	INSTALLED UNKN
0050/0669	BMS EN 38/0897/0050/0657 1 0 00607 0 00 0025+87	
0050/0657	TRIB TO MIDDLE CREEK BMS BG 38/0897/0050/0657	
007948 FT	1 0 00607 0 00 0025+87 020"H 32"W ELLIP METAL LEN=0042	INSTALLED UNKN
0050/0000	LENGTH(AH 2587 BK 2734)	
0040/1588	020"H 28"W ELLIP METAL LEN=0042	INSTALLED UNKN
0040/0933	018"H 21"W ELLIP METAL LEN=0037	INSTALLED UNKN
0040/0680	018"H 21"W ELLIP METAL LEN=0052	INSTALLED UNKN
	018 "DIA CIRC METAL	

DIR: B TOTAL LEN: 10.560 MI. DIST: 08-8 SR: 897
LEFT MUN: HEIDELBERG T RIGHT MUN: HEIDELBERG T

EXTRACT DATE: 11/25/2024 ROADWAY MANAGEMENT SYSTEM PAGE NUMBER: 145
PRINT DATE: 11/26/2024 SLD COUNTY/SR - ANNUAL PRINT COUNTY: LEBANON

DIR: B TOTAL LEN: 3.620 MI. DIST: 08-8 SR: 645
LEFT MUN: JACKSON T RIGHT MUN: JACKSON T

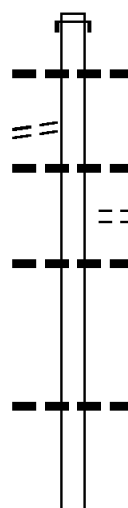
WOLEBER RD
(T511)

019113 FT

0080/2441

016212 FT

YEAGLEY RD



019113 FT AH-BERKS (06)
INTER-AHD CAMP SWATARA RD
0080/2901 (SR0645 SEG 0010/0000)
024 "DIA CIR PLASTIC
0080/2834 LEN=0040 INSTALLED UNKN

072 "DIA CIRC CONCR
0080/2229 LEN=0064 INSTALLED UNKN
WOLEBER RD
(T511)
024 "DIA CIR PLASTIC
0080/1949 LEN=0060 INSTALLED UNKN

030 "DIA CIRC CONCR
0080/0222 LEN=0048 INSTALLED UNKN
016212 FT 2 0 38019 0 00 0025+05
NC KUTZTOWN RD
5 0080/0000 LENGTH(AH 2901 BK 2473)

EXTRACT DATE: 11/25/2024 ROADWAY MANAGEMENT SYSTEM PAGE NUMBER: 144
PRINT DATE: 11/26/2024 SLD COUNTY/SR - ANNUAL PRINT COUNTY: LEBANON

DIR: B TOTAL LEN: 3.620 MI. DIST: 08-8 SR: 645
LEFT MUN: JACKSON T RIGHT MUN: JACKSON T

(T509)	0070/1957	==		0070/1450	CORTLAND LN (TWP)
			==		
BENJAMIN CR (TWP)	0070/0422 013739 FT	==		0070/0642	017"H 23"W ELLIP CONC LEN=0033 INSTALLED UNKN
				013739 FT	2 0 38019 0 00 0000+00
				NC HILLTOP RD	
				5 0070/0000	LENGTH(AH 2473 BK 2062) ROSEBUD RD (SR1012 SEG 0010/0000) HILLTOP RD
				0060/2039	(T576)
				0060/1847	014"H 23"W ELLIP CONC LEN=0035 INSTALLED UNKN
				0060/0280	018 "DIA CIR PLASTIC LEN=0040 INSTALLED UNKN
				0060/0005	018 "DIA CIR PLASTIC LEN=0060 INSTALLED 2003
				011677 FT	
2 0 38007 0 01 0385+59 011677 FT					
KUTZTOWN RD					
(SR1015 SEG 0010/0000)					
ROSEBUD RD					
(SR1010 SEG 0050/3687) 0060/0000				5 0060/0000	NC ROSEBUD RD LENGTH(AH 2062 BK 1144)
010533 FT				010533 FT	2 0 38008 0 01 0229+77
					038"H 60"W ELLIP CONC
				5 0050/0000	LEN=0040 INSTALLED UNKN LENGTH(AH 1144 BK 2906)
				0040/1990	018 "DIA CIR PLASTIC LEN=0035 INSTALLED UNKN
				0040/1800	MOUNTAIN VIEW RD (PRDR)
				0040/1181	024 "DIA CIR PLASTIC LEN=0046 INSTALLED UNKN
GARLOFF RD (PRDR)	0040/0240 007627 FT	==		007627 FT	2 0 38008 0 01 0200+71

EXTRACT DATE: 11/25/2024 ROADWAY MANAGEMENT SYSTEM PAGE NUMBER: 143
PRINT DATE: 11/26/2024 SLD COUNTY/SR - ANNUAL PRINT COUNTY: LEBANON

DIR: B TOTAL LEN: 3.620 MI. DIST: 08-8 SR: 645
LEFT MUN: JACKSON T RIGHT MUN: JACKSON T

CRICKET CROSSING RD
(TWP)

0030/1339

2 0 38008 0 01 0168+96 004452 FT
STRACKS DAM RD
(SR1008 SEG 0140/0965) 0030/0000

001869 FT

000000 FT

== EISENHAUER RD
(T505)
S 0040/0000 LENGTH(AH 2906 BK 3175)
0030/2285 043"H 68"W ELLIP CONC
LEN=0032 INSTALLED 1996
== 0030/1054 015"H 21"W ELLIP METAL
LEN=0052 INSTALLED UNKN
004452 FT
NC KUTZTOWN RD
S 0030/0000 LENGTH(AH 3175 BK 2583)
024"H 00"W MULT PLSTIC
LEN=0040 INSTALLED UNKN
0020/2152
0020/0580 024 "DIA CIR PLASTIC
LEN=0064 INSTALLED UNKN
0020/0041 018 "DIA CIR PLASTIC
LEN=0054 INSTALLED UNKN
001869 FT 2 0 38008 0 01 0143+38
S 0020/0000 LENGTH(AH 2583 BK 1869)
MCKINLEY AV
== 0010/1659 (T575)
FRANKLIN AV
== 0010/1326 (T577)
GRANT AV
== 0010/0997 (TWP)
JACKSON AV
== 0010/0682 (T579)
HAMILTON AV
== 0010/0346 (TWP)
0010/0202 020"H 28"W ELLIP METAL
LEN=0063 INSTALLED UNKN
000000 FT 2 0 38008 0 01 0124+69
NC LOCUST ST
LINCOLN AV
(SR0422 SEG 0330/2257)
INTER-BK (TB SR2007) LOCUST ST
(TWP)
MFC BEGIN = D
S 0010/0000 LENGTH(AH 1869 BK 0000)

EXTRACT DATE: 11/25/2024 ROADWAY MANAGEMENT SYSTEM PAGE NUMBER: 142
 PRINT DATE: 11/26/2024 SLD COUNTY/SR - ANNUAL PRINT COUNTY: LEBANON
 DIR: B TOTAL LEN: 11.483 MI. DIST: 08-8 SR: 501
 LEFT MUN: JACKSON T RIGHT MUN: JACKSON T

060631 FT

ROSEBUD RD
 (SR1012 SEG 0020/1979) 0230/3124



060631 FT AH-BERKS (06)
 INTER-AHD LANCASTER AV
 0230/3497 (SR0501 SEG 0010/0000)
 0230/3314 JONATHAN DR
 (PRDR)

0230/2406 GOLF RD
 (T642)
 01B "DIA CIRC CONCR
 0230/2229 LEN=0042 INSTALLED UNKN
 ORCHARD LN
 0230/2020 (T641)
 01B "DIA CIRC CONCR
 0230/1919 LEN=0037 INSTALLED UNKN

EXTRACT DATE: 11/25/2024 ROADWAY MANAGEMENT SYSTEM PAGE NUMBER: 141
PRINT DATE: 11/26/2024 SLD COUNTY/SR - ANNUAL PRINT COUNTY: LEBANON

DIR: B TOTAL LEN: 11.483 MI. DIST: 08-8 SR: 501
LEFT MUN: JACKSON T RIGHT MUN: JACKSON T

			015 "DIA CIRC CONCR
057134 FT	0230/0424	LEN=0044	INSTALLED UNKN
	057134 FT	1 0 00423 0 00 0099+87	
	0230/0000	LENGTH(AH 3497 BK 2868)	
		015 "DIA CIRC CONCR	
	0220/2713	LEN=0046	INSTALLED UNKN
		015 "DIA CIRC CONCR	
	0220/2317	LEN=0036	INSTALLED UNKN
		015 "DIA CIRC CONCR	
	0220/1822	LEN=0056	INSTALLED UNKN
		015 "DIA CIRC CONCR	
	0220/1231	LEN=0068	INSTALLED UNKN
054266 FT	054266 FT	1 0 00423 0 00 0070+37	
	0220/0000	LENGTH(AH 2868 BK 2626)	
		TR. OWL CRK.	
		STRUCTURE LENGTH 15 FT	
	0210/1632	BMSID 38/0501/0210/1632	
		092"H 32"W CON BOX CUL	
	0210/1056	LEN=0050	INSTALLED UNKN
		018 "DIA CIRC CONCR	
	0210/0790	LEN=0042	INSTALLED UNKN
051640 FT	051640 FT	1 0 00423 0 00 0044+11	
		GOLF RD	
		(T642)	
	0210/0000	LENGTH(AH 2626 BK 2997)	
		018 "DIA CIRC CONCR	
	0200/2600	LEN=0041	INSTALLED UNKN
COLONIAL AV (T523)	0200/2358		
		015 "DIA CIRC CONCR	
	0200/1110	LEN=0039	INSTALLED UNKN
HILLTOP RD (T576)			
JACKSON AV (TWP)	0200/0808		
		RAILROAD ST	
	0200/0730	(BORO)	
		JACKSON	
	0200/0606	MYERSTOWN B	
GARDEN AV (BORO)	0200/0457		

EXTRACT DATE: 11/25/2024 ROADWAY MANAGEMENT SYSTEM PAGE NUMBER: 140
PRINT DATE: 11/26/2024 SLD COUNTY/SR - ANNUAL PRINT COUNTY: LEBANON

DIR: B TOTAL LEN: 11.483 MI. DIST: 08-8 SR: 501
LEFT MUN: MYERSTOWN B RIGHT MUN: MYERSTOWN B

OAK CT (BORO) TO 0422/0341 SH (CONN)	0200/0251 0200/0127 048643 FT	== ==	0200/0127 048643 FT	FROM 0422/0351 SH (CONN) 1 0 00423 0 00 0014+14 LINCOLN AV (SR0422 SEG 0351/0000) (SR0422 SEG 0350/0000)
FROM 0422/0340 SH (CONN)	0190/1268	==	0200/0000 0190/1338	LENGTH(AH 2997 BK 1420) 018 "DIA CIRC CONCR LEN=0032 INSTALLED UNKN
		==	0190/1045	JEFFERSON AV (BORO)
		==	0190/0470	WASHINGTON AV (BORO)
		==	0190/0232	MONROE AL (BORO)
	047223 FT	==	0190/0041 047223 FT	012 "DIA CIRC METAL LEN=0030 INSTALLED UNKN 1 0 00423 0 00 0000+00 MAIN AV (BORO)
		==	0190/0000	LENGTH(AH 1420 BK 2922) UNNAMED AL
		==	0180/2695	(BORO)
		==	0180/2500	CARPENTER AV (BORO)
		==	0180/1730	PARK AV (BORO)
		==	0180/1380	MAPLE AV (BORO)
		==	0180/1040	CENTER AV (BORO)
		==	0180/0430 0180/0411	015"H 21"W ELLIP METAL LEN=0025 INSTALLED UNKN BMSBN 38/0501/0180/0388 2 0 38002 0 01 0502+01 TULPEHOCKEN
		==	0180/0388	BMSBG 38/0501/0180/0388
		==	0180/0225	015 "DIA CIRC METAL LEN=0031 INSTALLED UNKN
2 0 38002 0 01 0498+08 044301 FT RICHLAND AV		==	044301 FT	RICHLAND AV (SR2011 SEG 0070/0938)

DIR: B TOTAL LEN: 11.483 MI. DIST: 08-8 SR: 501
LEFT MUN: MYERSTOWN B RIGHT MUN: MYERSTOWN B

(BORO)	0180/0000	==	5 0180/0000	LENGTH(AH 2922 BK 3783)
		---	0170/3721	018"H 18"W ELLIP CONC
		==	0170/3264	LEN=0040 INSTALLED UNKN
		---	0170/3226	STOEVEY AV
		---	0170/2980	(BORO)
		---	0170/2830	024"DIA CIRC CONCR
		---	0170/2826	LEN=0048 INSTALLED UNKN
		---		024"DIA CIRC CONCR
		---		LEN=0060 INSTALLED UNKN
		---		CONSOLIDATED RAIL CORPO
		---		OVERPASS IS RR X-ING
		---		MYERSTOWN
		---		JACKSON T
KING ST (TWP)	0170/2351	==		
		---	0170/1045	036"DIA CIRC CONCR
		---		LEN=0112 INSTALLED UNKN
	040518 FT		040518 FT	2 0 38002 0 00 0459+52
		==	5 0170/0000	LENGTH(AH 3783 BK 1710)
		---	0160/0945	LENGLE RD
		---	0160/0441	(T405)
2 0 38002 0 00 0442+42 038808 FT		---	038808 FT	024"H 30"W ELLIP CONC
KRALL RD (T403)	0160/0000	==	5 0160/0000	LEN=0043 INSTALLED UNKN
		---	0150/3033	LENGTH(AH 1710 BK 3187)
		---		015"DIA CIRC CONCR
		---		LEN=0034 INSTALLED UNKN
		---	0150/0950	015"DIA CIRC CONCR
		---		LEN=0038 INSTALLED UNKN
		==	035621 FT	
2 0 38002 0 00 0411+04 035621 FT		---	5 0150/0000	LENGTH(AH 3187 BK 1778)
HERGELRODE DR (T574)	0150/0000	---		053"H 83"W ELLIP CONC
		---	0140/1065	LEN=0040 INSTALLED 2017
GRUMBINE RD		---		

EXTRACT DATE: 11/25/2024 ROADWAY MANAGEMENT SYSTEM PAGE NUMBER: 138
PRINT DATE: 11/26/2024 SLD COUNTY/SR - ANNUAL PRINT COUNTY: LEBANON

DIR: B TOTAL LEN: 11.483 MI. DIST: 08-8 SR: 501
LEFT MUN: JACKSON T RIGHT MUN: JACKSON T

(T499)

0140/0731

==

033843 FT

033843 FT 2 0 38002 0 00 0393+04

NC COLLEGE ST

ELCO DR

(SR2006 SEG 0010/0000)

5 0140/0000 LENGTH(AH 1778 BK 2715)

012 "DIA CAST IRON

0130/2460 LEN=0042 INSTALLED UNKN

031128 FT

0130/0258 010 "DIA CIRC CONCR
LEN=0028 INSTALLED UNKN

031128 FT 2 0 38002 0 00 0365+12

5 0130/0000 LENGTH(AH 2715 BK 2291)

2 0 38002 0 00 0342+95 028837 FT

REISTVILLE RD

(T312)

0120/0000

==

028837 FT REISTVILLE RD
(SR2004 SEG 0070/0000)

JACKSON

HEIDELBERG T

5 0120/0000 LENGTH(AH 2291 BK 2587)

013 "H 17 "W ELLIP CONC

0110/2533 LEN=0055 INSTALLED UNKN

026250 FT

026250 FT 2 0 38002 0 00 0317+09

HORST RD

(T588)

5 0110/0000 LENGTH(AH 2587 BK 2673)

EXTRACT DATE: 11/25/2024 ROADWAY MANAGEMENT SYSTEM PAGE NUMBER: 137
PRINT DATE: 11/26/2024 SLD COUNTY/SR - ANNUAL PRINT COUNTY: LEBANON

DIR: B TOTAL LEN: 11.483 MI. DIST: 08-8 SR: 501
LEFT MUN: HEIDELBERG T RIGHT MUN: HEIDELBERG T

2 0 38002 0 00 0290+36 023577 FT
CHERRY LANE RD
(T560) 0100/0000

020817 FT

018152 FT

0100/0060
023577 FT

0100/0000 LENGTH(AH 2673 BK 2760)
013"H 17"W ELLIP CONC
0090/2701 LEN=0052 INSTALLED UNKN

020817 FT 2 0 38002 0 00 0262+76
LOCUST ST
(T558)
0090/0000 LENGTH(AH 2760 BK 2665)

0080/0372 019"H 30"W ELLIP CONC
LEN=0072 INSTALLED UNKN
OAK ST
(T554)
0080/0327 018" DIA CIRC CONCR
0080/0084 LEN=0048 INSTALLED UNKN
018152 FT 2 0 38002 0 00 0236+11
NC SR 0501 SH
MAIN ST

0080/0000 (SR0419 SEG 0200/0000)
LENGTH(AH 2665 BK 2754)

0072/1332 DRAINAGE
STRUCTURE LENGTH 8 FT
BMSID 38/0501/0072/1332
095"H 28"W CONCR ARCH
LEN=0157 INSTALLED UNKN
HAMMER CREEK
STRUCTURE LENGTH 24 FT
0072/1276 BMSID 38/0501/0072/1276

EXTRACT DATE: 11/25/2024 ROADWAY MANAGEMENT SYSTEM PAGE NUMBER: 136
PRINT DATE: 11/26/2024 SLD COUNTY/SR - ANNUAL PRINT COUNTY: LEBANON

DIR: B TOTAL LEN: 11.483 MI. DIST: 08-8 SR: 501
LEFT MUN: HEIDELBERG T RIGHT MUN: HEIDELBERG T

	015398 FT		015398 FT	0 0 00000 0 00 0000+00 095"H 28"W CONCR ARCH LEN=0157 INSTALLED UNKN HAMMER CREEK STRUCTURE LENGTH 24 FT BMSID 38/0501/0072/0000 LENGTH(AH 2754 BK 2743)
		==	5 0072/0000	
OLD MILL RD (T327)	0062/1482	==	0062/1482	OLD MILL RD (T327)
	012655 FT		012655 FT	0 0 00000 0 00 0000+00 NC ST IEDEL PK
MICHTERS RD (T325)	0050/2692	==	5 0062/0000	LENGTH(AH 2743 BK 2692)
		==	0050/2615	030 "DIA CIRC CONCR LEN=0040 INSTALLED UNKN 024 "DIA CIRC CONCR
		==	0050/2145	LEN=0054 INSTALLED UNKN
		==	0050/1514	015 "DIA CIRC CONCR LEN=0033 INSTALLED UNKN 024 "DIA CIRC CONCR
		==	0050/1118	LEN=0042 INSTALLED UNKN 015 "DIA CIRC CONCR
		==	0050/0747	LEN=0036 INSTALLED UNKN
		==	0050/0019	072"H 72"W CON BOX CUL LEN=0038 INSTALLED UNKN
	009963 FT	==	5 0050/0000	2 0 38021 0 00 0099+95 LENGTH(AH 2692 BK 3359) 048"H 72"W CON BOX CUL
		==	0040/3043	LEN=0033 INSTALLED UNKN SINCLAIR RD
		==	0040/2556	(T327) 048"H 72"W CON BOX CUL
		==	0040/2115	LEN=0033 INSTALLED UNKN SPRING HAVEN RD
		==	0040/1858	(T327)
		==	0040/0948	018 "DIA CIRC CONCR LEN=0043 INSTALLED UNKN
	006604 FT		006604 FT	2 0 38021 0 00 0066+04

EXTRACT DATE: 11/25/2024 ROADWAY MANAGEMENT SYSTEM PAGE NUMBER: 135
PRINT DATE: 11/26/2024 SLD COUNTY/SR - ANNUAL PRINT COUNTY: LEBANON

DIR: B TOTAL LEN: 11.483 MI. DIST: 08-8 SR: 501
LEFT MUN: HEIDELBERG T RIGHT MUN: HEIDELBERG T

DISTILLERY RD (T534)	0040/0000	==	==	5 0040/0000	MOUNTAIN TRAIL RD (T534) LENGTH(AH 3359 BK 2555) TOM SUE ST (T656)
				0030/2064	
				0030/1435	015 "DIA CIRC CONCR LEN=0040 INSTALLED UNKN
				0030/1263	015 "DIA CIRC CONCR LEN=0043 INSTALLED UNKN
WALDECK LN (PRDR)	0030/1233	==			
				0030/0990	018"H 12"W CONCR ARCH LEN=0043 INSTALLED UNKN
				0030/0486	038"H 57"W ELLIP CONC LEN=0041 INSTALLED UNKN
004049 FT				004049 FT	2 0 38021 0 00 0040+49 MOUNTAIN TRAIL RD (T534)
			==	5 0030/0000	LENGTH(AH 2555 BK 2075) 015 "DIA CIRC CONCR
				0020/1956	LEN=0039 INSTALLED UNKN
BEARD LN (PRDR)	0020/1395	==			
				0020/1388	018 "DIA CIRC CONCR LEN=0057 INSTALLED UNKN
				0020/0685	015 "DIA CIRC CONCR LEN=0032 INSTALLED UNKN
				0020/0021	018 "DIA CIRC CONCR LEN=0038 INSTALLED UNKN
001974 FT				001974 FT	2 0 38021 0 00 0019+74 MASTEL RD (TWP)
			==	5 0020/0000	LENGTH(AH 2075 BK 1974)
				0010/1281	015 "DIA CIRC CONCR LEN=0037 INSTALLED UNKN
				0010/0792	015 "DIA CIRC CONCR LEN=0070 INSTALLED UNKN
				0010/0289	015"H 24"W ELLIP CONC LEN=0037 INSTALLED UNKN
000000 FT				000000 FT	2 0 38021 0 00 0000+00 NC FU INTER-BK FURNACE HILL PK FURNACE HILLS PK (SR0501 SEG 0270/1992) MFC BEGIN = C BK-LANCASTER (36)
				5 0010/0000	LENGTH(AH 1974 BK 0000)

EXTRACT DATE: 11/25/2024 ROADWAY MANAGEMENT SYSTEM PAGE NUMBER: 134
PRINT DATE: 11/26/2024 SLD COUNTY/SR - ANNUAL PRINT COUNTY: LEBANON

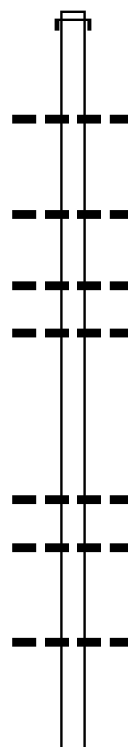
DIR: B TOTAL LEN: 13.745 MI. DIST: 08-8 SR: 443
LEFT MUN: UNION TOWNSHIP T RIGHT MUN: UNION TOWNSHIP T

072572 FT

072070 FT

069554 FT

067799 FT



072572 FT AH-SCHUYLKILL (53)

INTER-AHD SUEDBURG RD

0320/0502 (SR0443 SEG 0010/0000)

072070 FT 1 0 00140 0 01 1267+37

015 "DIA CIRC CONCR

LEN=0050 INSTALLED UNKN

5 0320/0000 LENGTH(AH 0502 BK 2516)

0310/1540 015 "DIA CIRC CONCR
LEN=0048 INSTALLED UNKN

0310/0835 015 "DIA CIRC CONCR
LEN=0042 INSTALLED UNKN

0310/0433 024 "DIA CIRC CONCR

LEN=0038 INSTALLED UNKN

069554 FT 1 0 00140 0 01 1241+94

5 0310/0000 LENGTH(AH 2516 BK 1755)

0300/0546 040 "DIA CIRC CONCR
LEN=0080 INSTALLED UNKN

0300/0246 024 "DIA CIRC CONCR

LEN=0044 INSTALLED UNKN

067799 FT 1 0 00140 0 01 1224+39

5 0300/0000 LENGTH(AH 1755 BK 2452)

015 "DIA CIRC CONCR

LEN=0045 INSTALLED UNKN

018 "DIA CIRC CONCR

EXTRACT DATE: 11/25/2024 ROADWAY MANAGEMENT SYSTEM PAGE NUMBER: 133
PRINT DATE: 11/26/2024 SLD COUNTY/SR - ANNUAL PRINT COUNTY: LEBANON

DIR: B TOTAL LEN: 13.745 MI. DIST: 08-8 SR: 443
LEFT MUN: UNION TOWNSHIP T RIGHT MUN: UNION TOWNSHIP T

		0290/0791	LEN=0048	INSTALLED	UNKN
			018 "DIA	CIRC	CONCR
		0290/0156	LEN=0045	INSTALLED	UNKN
	065347 FT	065347 FT	1 0 00140	0 01	1199+87
		0290/0000	LENGTH(AH	2452	BK 1847)
			024 "DIA	CIRC	CONCR
		0280/1512	LEN=0068	INSTALLED	UNKN
			024 "DIA	CIRC	CONCR
		0280/1141	LEN=0090	INSTALLED	UNKN
			072"H 72"W	CONCR	ARCH
		0280/0381	LEN=0045	INSTALLED	UNKN
	063500 FT	063500 FT	1 0 00140	0 01	1181+17
			SAND SLIDING RD		
			(T650)		
		0280/0000	LENGTH(AH	1847	BK 2595)
			018 "DIA	CIR	PLASTIC
		0270/1684	LEN=0048	INSTALLED	UNKN
			015 "DIA	CIRC	CONCR
		0270/1466	LEN=0048	INSTALLED	UNKN
			018 "DIA	CIR	PLASTIC
		0270/0821	LEN=0050	INSTALLED	UNKN
		060905 FT	1 0 00140	0 01	1152+22
		0270/0000	LENGTH(AH	2595	BK 2094)
			018 "DIA	CIRC	CONCR
		0260/2094	LEN=0040	INSTALLED	UNKN
			018 "DIA	CIRC	CONCR
		0260/1451	LEN=0040	INSTALLED	UNKN
			058811 FT	1 0 00140	0 01 1134+28
	058811 FT		NC OLD	STATE RD	
	0260/0000	0260/0000	LENGTH(AH	2094	BK 0587)
			018 "DIA	CIRC	CONCR
		0254/0473	LEN=0036	INSTALLED	2000
		058224 FT			
		0254/0000	LENGTH(AH	0587	BK 2645)
			018 "DIA	CIRC	CONCR
		0244/2097	LEN=0040	INSTALLED	2000
			T SWATARA CK		
			STRUCTURE LENGTH	8 FT	

REDWOOD LN
(T617)

1 0 00140 0 01 1112+94 058224 FT
GOLDMINE RD
(SR4025 SEG 0010/0000) 0254/0000

EXTRACT DATE: 11/25/2024 ROADWAY MANAGEMENT SYSTEM PAGE NUMBER: 132
PRINT DATE: 11/26/2024 SLD COUNTY/SR - ANNUAL PRINT COUNTY: LEBANON

DIR: B TOTAL LEN: 13.745 MI. DIST: 08-8 SR: 443
LEFT MUN: UNION TOWNSHIP T RIGHT MUN: UNION TOWNSHIP T

		>-----<	0244/1440	BMSID 38/0443/0244/1440	
		----	0244/0586	018 "DIA CIRC CONCR LEN=0040 INSTALLED 2000	
		----	0244/0361	018 "DIA CIRC CONCR LEN=0040 INSTALLED 2000	
055579 FT			055579 FT	2 0 03803 0 00 0383+67 TR SWATARA C STRUCTURE LENGTH 8 FT BMSID 38/0443/0244/0000	
		>-----<	5 0244/0000	LENGTH(AH 2645 BK 2785) 018 "DIA CIRC CONCR	
		----	0234/2357	LEN=0040 INSTALLED 2000	
		----	0234/2108	017 "DIA CIRC CONCR LEN=0040 INSTALLED 2000	
		----	0234/1836	015 "DIA CIRC CONCR LEN=0075 INSTALLED 2000	
		----	0234/0740	018 "DIA CIRC CONCR LEN=0040 INSTALLED 2000	
		----	0234/0439	021 "DIA CIRC CONCR LEN=0042 INSTALLED 2000	
052794 FT			052794 FT	2 0 38039 0 00 0355+82	
		5	0234/0000	LENGTH(AH 2785 BK 2785) 018 "DIA CIRC CONCR	
		----	0224/2677	LEN=0040 INSTALLED 2000	
		----	0224/2430	018 "DIA CIRC CONCR LEN=0040 INSTALLED 2000	
CHAPEL RD (TWP)		== ==	0224/1851	STATE PARK LN (GOVT) 018 "DIA CIRC CONCR	
		----	0224/1330	LEN=0039 INSTALLED 2000	
		----	0224/1101	017 "DIA CIRC CONCR LEN=0040 INSTALLED 2000	
		----	0224/0885	018 "DIA CIRC CONCR LEN=0040 INSTALLED 2000	
		----	0224/0685	017 "DIA CIRC CONCR LEN=0045 INSTALLED 2000	
		----	0224/0500	072 "DIA CIRC METAL LEN=0300 INSTALLED UNKN	
050009 FT			050009 FT	2 0 38039 0 00 0327+97	
		5	0224/0000	LENGTH(AH 2785 BK 2793) 018 "DIA CIRC CONCR	
		----	0214/2148	LEN=0038 INSTALLED 2000	
		----	0214/1896	018 "DIA CIRC CONCR LEN=0038 INSTALLED 2000	
		----	0214/1593	015 "DIA CIRC CONCR LEN=0038 INSTALLED 2000	

EXTRACT DATE: 11/25/2024 ROADWAY MANAGEMENT SYSTEM PAGE NUMBER: 131
PRINT DATE: 11/26/2024 SLD COUNTY/SR - ANNUAL PRINT COUNTY: LEBANON

DIR: B TOTAL LEN: 13.745 MI. DIST: 08-8 SR: 443
LEFT MUN: UNION TOWNSHIP T RIGHT MUN: UNION TOWNSHIP T

					0214/1342	018 "DIA CIRC CONCR LEN=0038 INSTALLED 2000 TR. TROUT RN STRUCTURE LENGTH 12 FT BMSID 38/0443/0214/0921
					0214/0921	
					0214/0276	BMS EN 38/0443/0214/0248 2 0 38039 0 00 0300+12 TROUT RUN
					0214/0248	BMSBG 38/0443/0214/0248 2 0 38039 0 00 0300+12
047216 FT					047216 FT	SR 0072 SH (SR0072 SEG 0350/2690)
					0214/0000	LENGTH(AH 2793 BK 0870) 042 "DIA CIR PLASTIC
					0200/0474	LEN=0040 INSTALLED UNKN 030"H 63"W ELLIP CONC
					0200/0273	LEN=0040 INSTALLED UNKN
					046346 FT	
2 0 38039 0 00 0291+42 GREEN POINT SCHOOL RD (T617)	046346 FT				0200/0000	LENGTH(AH 0870 BK 1968) 018 "DIA CIR PLASTIC
					0190/1745	LEN=0037 INSTALLED UNKN
					0190/1060	018 "DIA CIR PLASTIC LEN=0038 INSTALLED 1998
					0190/0625	018 "DIA CIR PLASTIC LEN=0042 INSTALLED 1998
044378 FT					044378 FT	2 0 38039 0 00 0251+20 LENGTH(AH 1968 BK 1669) 036"H 64"W ELLIP CONC
					0190/0000	LEN=0042 INSTALLED UNKN
					0180/1484	
RIDGE RD (T615)	0180/0947				0180/0394	030 "DIA CIR PLASTIC LEN=0042 INSTALLED UNKN
					0180/0054	018 "DIA CIR PLASTIC LEN=0099 INSTALLED UNKN
042709 FT					042709 FT	2 0 38039 0 00 0234+51 LENGTH(AH 1669 BK 3215) 024 "DIA CIR PLASTIC
					0180/0000	LEN=0042 INSTALLED 1998 018 "DIA CIR PLASTIC
					0170/2662	LEN=0048 INSTALLED 1998 018 "DIA CIR PLASTIC
					0170/2608	LEN=0032 INSTALLED 1998 018 "DIA CIR PLASTIC
					0170/2486	LEN=0036 INSTALLED 1998 018 "DIA CIR PLASTIC
					0170/2002	018 "DIA CIR PLASTIC

EXTRACT DATE: 11/25/2024 ROADWAY MANAGEMENT SYSTEM PAGE NUMBER: 130
PRINT DATE: 11/26/2024 SLD COUNTY/SR - ANNUAL PRINT COUNTY: LEBANON

DIR: B TOTAL LEN: 13.745 MI. DIST: 08-8 SR: 443
LEFT MUN: UNION TOWNSHIP T RIGHT MUN: UNION TOWNSHIP T

	0170/1754	LEN=0040	INSTALLED	1998
		018 "DIA	CIR PLASTIC	
	0170/1236	LEN=0036	INSTALLED	1998
		018 "DIA	CIR PLASTIC	
	0170/0859	LEN=0032	INSTALLED	1998
		018 "DIA	CIR PLASTIC	
	0170/0702	LEN=0032	INSTALLED	1998
		018 "DIA	CIR PLASTIC	
	0170/0566	LEN=0032	INSTALLED	1998
		WHITETAIL LN		
	0170/0350	(PRDR)		
039494 FT	0170/0018	BMS EN 38/0443/0170/0000		
	039494 FT	2 0 38039 0 00 0202+36		
		TROUT RUN		
		BMSBG 38/0443/0170/0000		
	0170/0000	LENGTH(AH 3215 BK 2024)		
		018 "DIA	CIR PLASTIC	
	0160/0937	LEN=0038	INSTALLED	1998
		018 "DIA	CIR PLASTIC	
	0160/0224	LEN=0032	INSTALLED	1998
037470 FT	037470 FT	2 0 38039 0 00 0181+42		
	0160/0000	LENGTH(AH 2024 BK 2107)		
035363 FT		035363 FT	2 0 38039 0 00 0160+35	
	0150/0000	LENGTH(AH 2107 BK 2708)		
	0140/1508	018 "DIA	CIR PLASTIC	
		LEN=0032	INSTALLED	1998
	0140/1060	018 "DIA	CIR PLASTIC	
		LEN=0040	INSTALLED	1998
2 0 38039 0 00 0133+27 032655 FT		032655 FT		
RIDGE RD				
(T615)				
TOMSTOWN RD				
(T615)	0140/0000			
		0140/0000	LENGTH(AH 2708 BK 2474)	

DIST: 08-8 SR: 443
RIGHT MUN: UNION TOWNSHIP T

EXTRACT DATE: 11/25/2024 ROADWAY MANAGEMENT SYSTEM PAGE NUMBER: 128
PRINT DATE: 11/26/2024 SLD COUNTY/SR - ANNUAL PRINT COUNTY: LEBANON

DIR: B TOTAL LEN: 13.745 MI. DIST: 08-8 SR: 443
LEFT MUN: UNION TOWNSHIP T RIGHT MUN: UNION TOWNSHIP T

LAKE RD
(GOVT)

0100/1281

021692 FT

LAKE RD
(TWP)

0080/0987

17TH ST
(TWP)

0080/0671

017969 FT

Station	Length	Material	Notes
0100/1939	LEN=0056	INSTALLED UNKN	
0100/1362	030 "DIA CIR PLASTIC	LEN=0056	INSTALLED UNKN
0100/0450	024 "DIA CIRC METAL	LEN=0065	INSTALLED UNKN
021692 FT	2 0 38001 0 04 1051+32		UNION TOWNSHIP
0100/0000	EAST HANOVER T		LENGTH(AH 3078 BK 2054)
0090/1969	RANGE RD		(GOVT)
0090/0465	SUSQUEHANNA AV		(TWP)
0090/0230	018 "DIA CIR PLASTIC	LEN=0038	INSTALLED UNKN
019638 FT	2 0 38001 0 04 1031+18		CLEMENT AV
	(SR4022 SEG 0010/0000)		NC ASHER MINER RD
0090/0000	ASHER MINER RD		(SR4019 SEG 0020/3092)
	LENGTH(AH 2054 BK 1669)		
0080/0762	018 "DIA CIR PLASTIC	LEN=0068	INSTALLED UNKN
0080/0295	018 "DIA CIRC CONCR	LEN=0060	INSTALLED UNKN
0080/0067	018 "DIA CIRC CONCR	LEN=0086	INSTALLED UNKN
017969 FT	2 0 38003 0 02 0679+46		HOSPITAL RD
0080/0000	(TWP)		LENGTH(AH 1669 BK 2885)
0070/2588	BMS EN 38/0443/0070/2546		2 0 38003 0 02 0675+92
0070/2546	INDIAN TOWN RUN		BMS BG 38/0443/0070/2546
0070/1992	018 "DIA CIRC CONCR	LEN=0064	INSTALLED UNKN

EXTRACT DATE: 11/25/2024 ROADWAY MANAGEMENT SYSTEM PAGE NUMBER: 127
PRINT DATE: 11/26/2024 SLD COUNTY/SR - ANNUAL PRINT COUNTY: LEBANON

DIR: B TOTAL LEN: 13.745 MI. DIST: 08-8 SR: 443
LEFT MUN: EAST HANOVER T RIGHT MUN: EAST HANOVER T

SHALE RD
(TWP)

0070/1258

015084 FT

013118 FT

BUCK LN
(TWP)

0050/0680

2 0 38003 0 02 0608+51 010667 FT

WOLF LN
(TWP)

0050/0000

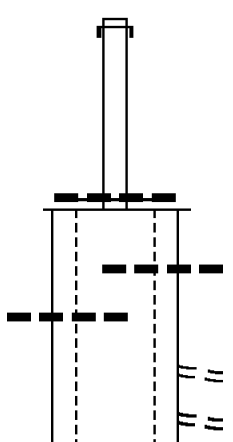
0070/1573	048 "DIA CIRC CONCR LEN=0093	INSTALLED UNKN
0070/0888	NC CLEMENT AV 018 "DIA CIRC CONCR LEN=0055	INSTALLED UNKN
0070/0250	018 "DIA CIRC CONCR LEN=0060	INSTALLED UNKN
015084 FT	2 0 38003 0 02 0650+26 BOUNDARY RD (SR4018 SEG 0010/0000)	
0070/0000	LENGTH(AH 2885 BK 1966)	
0060/1707	BMSSEN 38/0443/0060/1694 2 0 38003 0 02 0647+74 T.INDTWN RUN	
0060/1694	BMSBG 38/0443/0060/1694 024 "DIA CIRC CONCR LEN=0075	INSTALLED UNKN
0060/1535	BMSSEN 38/0443/0060/0954 2 0 38003 0 02 0640+29 T.SWATARA	
0060/0954	BMSBG 38/0443/0060/0954 MEMORIAL LAKE RD (T307)	
0060/0851	2 0 38003 0 02 0630+90 HARRISON SCHOOL RD (SR4017 SEG 0050/1938)	
013118 FT	LENGTH(AH 1966 BK 2451)	
0050/1220	BULLFROG RD (T338)	
0050/0801	018 "H 24 "W ELLIP METAL LEN=0075	INSTALLED UNKN
010667 FT	PARK DR (T401)	
0050/0000	LENGTH(AH 2451 BK 3121) 064 "DIA CIRC CONCR LEN=0082	INSTALLED UNKN
0040/2711		

DIR: B TOTAL LEN: 13.745 MI. DIST: 08-8 SR: 443
LEFT MUN: EAST HANOVER T RIGHT MUN: EAST HANOVER T

EXTRACT DATE: 11/25/2024 ROADWAY MANAGEMENT SYSTEM PAGE NUMBER: 125
PRINT DATE: 11/26/2024 SLD COUNTY/SR - ANNUAL PRINT COUNTY: LEBANON

DIR: B TOTAL LEN: 17.788 MI. DIST: 08-8 SR: 422
LEFT MUN: JACKSON T RIGHT MUN: JACKSON T

093923 FT		091959 FT	AH-BERKS (06)
		INTER-AHD	BENJAMIN FRANKLIN HW
		0394/1100	(SR0422 SEG 0010/0000)
092823 FT		090859 FT	0 0 00000 0 00 0000+00
			015 "DIA CIRC CONCR
			LEN=0043 INSTALLED UNKN
			MFC BEGIN = B
		0394/0000	LENGTH(AH 1100 BK 0780)
		0390/0775	015 "DIA CIRC CONCR
			LEN=0043 INSTALLED UNKN
015 "DIA CIRC CONCR			
LEN=0048 INSTALLED UNKN			
0391/0753			
		0390/0530	MAIN ST
			(TWP)
		0390/0310	MAIN ST
			(TWP)
			024 "DIA CIRC CONCR



EXTRACT DATE: 11/25/2024 ROADWAY MANAGEMENT SYSTEM PAGE NUMBER: 124
PRINT DATE: 11/26/2024 SLD COUNTY/SR - ANNUAL PRINT COUNTY: LEBANON

DIR: B TOTAL LEN: 17.788 MI. DIST: 08-8 SR: 422
LEFT MUN: JACKSON T RIGHT MUN: JACKSON T

024 "DIA CIRC CONCR
LEN=0090 INSTALLED UNKN 0391/0011
1 0 00149 0 00 0478+26 092045 FT
MFC BEGIN = B
LENGTH(AH 0778 BK 2382) 0391/0000

WINTERSVILLE RD
(T646)

0380/2231

0390/0084 LEN=0060 INSTALLED UNKN

090079 FT 1 0 00149 0 00 0478+26

0390/0000 MFC BEGIN = B
LENGTH(AH 0780 BK 2382)
MILLARDSVILLE RD
(SR2019 SEG 0130/3176)

0380/2231

0380/2135 018 "DIA CIRC CONCR
LEN=0138 INSTALLED UNKN
(APRA) A H MOYER, INC
A H MOYER RD
(PRDR)

0380/1563

089663 FT

TRIB TO TULPEHOCKEN CRE
STRUCTURE LENGTH 8 FT
BMSID 38/0422/0380/0339
087697 FT 1 0 00149 0 00 0455+27
0380/0000 LENGTH(AH 2382 BK 3126)

0370/1163 018 "DIA CIRC CONCR
LEN=0078 INSTALLED UNKN
MARTIN RD
(T644)

0370/1148

086537 FT

0370/0042 BMSID 38/0422/0370/0000
084571 FT 1 0 00149 0 00 0423+35
TRIB. TO OWL CREEK
BMSBG 38/0422/0370/0000
0370/0000 LENGTH(AH 3126 BK 3898)
PRIVATE DR
(PRDR)

0360/3638

DUTCHWAY DR
(TWP)

0360/3638

0360/2844 BMSID 38/0422/0360/2825
1 0 00149 0 00 0412+68
TRIB. OWL CK.
BMSBG 38/0422/0360/2825
0360/2825 030 "DIA CIRC CONCR
LEN=0080 INSTALLED UNKN

0360/2539

EXTRACT DATE: 11/25/2024 ROADWAY MANAGEMENT SYSTEM PAGE NUMBER: 123
PRINT DATE: 11/26/2024 SLD COUNTY/SR - ANNUAL PRINT COUNTY: LEBANON

DIR: B TOTAL LEN: 17.788 MI. DIST: 08-8 SR: 422
LEFT MUN: JACKSON T RIGHT MUN: JACKSON T

		0360/0976	060"H 48"W CON BOX CUL LEN=0080 INSTALLED UNKN
082639 FT		080673 FT	1 0 00149 0 00 0384+49 MFC BEGIN = B
		0360/0000	LENGTH(AH 3898 BK 1576)
EMERGENCY CROSSOVER (CONN)	0351/1298	0350/1541	018 "DIA CIRC CONCR LEN=0099 INSTALLED UNKN
		0350/1298	EMERGENCY CROSSOVER (CONN)
018 "DIA CIRC CONCR LEN=0063 INSTALLED UNKN	0351/1225	0350/1288	018 "DIA CIRC CONCR LEN=0055 INSTALLED UNKN
040"H 48"W CON BOX CUL LEN=0060 INSTALLED UNKN	0351/1025	0350/1075	040"H 48"W CON BOX CUL LEN=0060 INSTALLED UNKN
018 "DIA CIRC CONCR LEN=0037 INSTALLED UNKN	0351/0765		
018 "DIA CIRC CONCR LEN=0007 INSTALLED UNKN	0351/0759		
JACKSON MYERSTOWN B	0351/0711	0350/0764	JACKSON MYERSTOWN B
LC TO RAILROAD ST (CONN)	0351/0455		
LC TO RAILROAD ST (CONN)	0351/0407		
		0350/0422	LC FROM RAILROAD ST (CONN)
		0350/0334	018 "DIA CIRC CONCR LEN=0123 INSTALLED UNKN
		0350/0323	LC TO RAILROAD ST (CONN)
018 "DIA CIRC CONCR LEN=0005 INSTALLED UNKN	0351/0295		
LC FROM RAILROAD ST (CONN)	0351/0247		
TO 0501/0200 SH (CONN)	0351/0103		
1 0 00149 0 00 0368+73 081074 FT COLLEGE ST		0350/0079 079097 FT	018 "DIA CIRC CONCR LEN=0065 INSTALLED UNKN 1 0 00149 0 00 0368+73 COLLEGE ST

EXTRACT DATE: 11/25/2024 ROADWAY MANAGEMENT SYSTEM PAGE NUMBER: 122
PRINT DATE: 11/26/2024 SLD COUNTY/SR - ANNUAL PRINT COUNTY: LEBANON

DIR: B TOTAL LEN: 17.788 MI. DIST: 08-8 SR: 422
LEFT MUN: MYERSTOWN B RIGHT MUN: MYERSTOWN B

(SR0501 SEG 0200/0000)

LENGTH(AH 1565 BK 1544) 0351/0000

018 "DIA CIRC CONCR
LEN=0060 INSTALLED UNKN 0341/1168

018 "DIA CIRC CONCR
LEN=0190 INSTALLED UNKN 0341/0772
LC TO GOODWILL ST
(CONN) 0341/0475

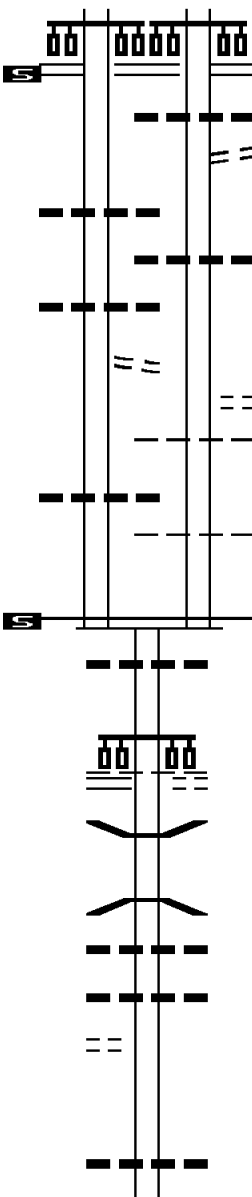
018 "DIA CIRC CONCR
LEN=0060 INSTALLED UNKN 0341/0370

1 0 00149 0 00 0357+04 079530 FT
MFC BEGIN = B
LENGTH(AH 1544 BK 2563) 0341/0000

LOCUST ST
(SR0645 SEG 0010/0000) 0330/2257

GABLE DR
(BORO)

0330/0458
076967 FT



0350/0000

0340/1494

0340/1426

0340/0831

0340/0445

0340/0441

0340/0066

077568 FT

0340/0000

0330/2358

0330/2257

0330/1616

0330/1599

0330/1365

0330/0992

075005 FT

0330/0000

0320/1284

(SR0501 SEG 0200/0000)

LENGTH(AH 1576 BK 1529)
018 "DIA CIRC METAL
LEN=0005 INSTALLED UNKN
TO 0501/0190 SH
(CONN)

018 "DIA CIRC CONCR
LEN=0099 INSTALLED UNKN

GOODWILL ST
(BORO)
MYERSTOWN
JACKSON T

JACKSON
MYERSTOWN B
1 0 00149 0 00 0357+04
MFC BEGIN = B
LENGTH(AH 1529 BK 2563)
030 "DIA CIRC CONCR
LEN=0150 INSTALLED UNKN
LOCUST ST
(BORO)

MYERSTOWN
JACKSON T

BMS EN 38/0422/0330/1652
1 0 00149 0 00 0326+60
TR. TULPEHOC

BMS BG 38/0422/0330/1652
018 "DIA CIRC CONCR
LEN=0070 INSTALLED UNKN
030 "DIA CIRC CONCR
LEN=0070 INSTALLED UNKN

1 0 00149 0 00 0326+60
NC LINCOLN AV
LENGTH(AH 2563 BK 1479)
072"H 84"W CON BOX CUL
LEN=0160 INSTALLED UNKN

EXTRACT DATE: 11/25/2024 ROADWAY MANAGEMENT SYSTEM PAGE NUMBER: 121
PRINT DATE: 11/26/2024 SLD COUNTY/SR - ANNUAL PRINT COUNTY: LEBANON

DIR: B TOTAL LEN: 17.788 MI. DIST: 08-8 SR: 422
LEFT MUN: JACKSON T RIGHT MUN: JACKSON T

LC TO WASHINGTON AV
(CONN)
WASHINGTON AV
(T503)

075488 FT

0320/0000

0310/3166

072172 FT

070619 FT

0320/0160	024 "DIA CIRC CONCR LEN=0075 INSTALLED UNKN FAIRLANE AV (TWP)
0320/0109	1 0 00149 0 00 0313+12
073526 FT	WASHINGTON AV (T503)
0320/0000	LENGTH(AH 1479 BK 3316)
0310/0919	030 "DIA CIRC CONCR LEN=0030 INSTALLED UNKN
0310/0466	018 "DIA CIRC CONCR LEN=0070 INSTALLED UNKN
0310/0403	018 "DIA CIRC CONCR LEN=0085 INSTALLED UNKN
0310/0381	018 "DIA CIRC CONCR LEN=0043 INSTALLED UNKN
0310/0331	014"H 23"W ELLIP CONC LEN=0011 INSTALLED UNKN RAMONA RD (T560)
0310/0293	018 "DIA CIRC CONCR LEN=0042 INSTALLED UNKN
0310/0081	1 0 00149 0 00 0283+05
070210 FT	LENGTH(AH 3316 BK 1553)
0310/0000	018 "DIA CIRC CONCR LEN=0010 INSTALLED UNKN
0300/1200	018 "DIA CIRC CONCR LEN=0060 INSTALLED UNKN
0300/1195	018 "DIA CIRC CONCR LEN=0006 INSTALLED UNKN
0300/1189	015 "DIA CIRC CONCR LEN=0048 INSTALLED UNKN
0300/0965	018 "DIA CIRC CONCR LEN=0050 INSTALLED UNKN
0300/0779	BMSSEN 38/0422/0300/0309
0300/0374	1 0 00149 0 00 0264+60
0300/0331	TRIB. TO TULPEHOCKEN CR
068657 FT	BMSBG 38/0422/0300/0309
0300/0000	1 0 00149 0 00 0264+60 LENGTH(AH 1553 BK 2588)

EXTRACT DATE: 11/25/2024 ROADWAY MANAGEMENT SYSTEM PAGE NUMBER: 120
PRINT DATE: 11/26/2024 SLD COUNTY/SR - ANNUAL PRINT COUNTY: LEBANON

DIR: B TOTAL LEN: 17.788 MI. DIST: 08-8 SR: 422
LEFT MUN: JACKSON T RIGHT MUN: JACKSON T

UNNAMED RD
(TWP)

0290/2279

JACKSON
NORTH LEBANON T

0290/0000

HALFWAY DR
(T546)

0280/1973

1 0 00149 0 00 0206+44 064803 FT
PRESCOTT DR
(SR1013 SEG 0010/0000) 0280/0000

GREEN ACRES RD
(PRDR)

0270/1890

0290/2422 018 "DIA CIRC CONCR
LEN=0099 INSTALLED UNKN

0290/1031 TULPEHOCKSN
STRUCTURE LENGTH 22 FT
BMSID 38/0422/0290/1031

066069 FT 1 0 00149 0 00 0238+72
018 "DIA CIRC CONCR
LEN=0070 INSTALLED UNKN
JACKSON
SOUTH LEBANON T
LENGTH(AH 2588 BK 3228)

0280/2374 018 "DIA CIRC CONCR
LEN=0060 INSTALLED UNKN

0280/1186 018 "DIA CIRC CONCR
LEN=0068 INSTALLED UNKN

0280/0366 UNNAMED AL
(TWP)

0280/0022 024 "DIA CIRC CONCR
LEN=0075 INSTALLED UNKN
PRESCOTT DR
(SR2005 SEG 0090/3554)

062841 FT

0280/0000 LENGTH(AH 3228 BK 2139)
018 "DIA CIRC CONCR
LEN=0037 INSTALLED UNKN

0270/1932

0270/1270 (APRA) PLASTERER EQUIP
PLASTERER RD
(PRDR)

0270/0682 018 "DIA CIRC CONCR
LEN=0075 INSTALLED UNKN
(APRA) STOCK BUILDING S
MHP INDUSTRIES RD
(PRDR)

0270/0373 018 "DIA CIRC CONCR
LEN=0070 INSTALLED UNKN

0270/0255

EXTRACT DATE: 11/25/2024 ROADWAY MANAGEMENT SYSTEM PAGE NUMBER: 119
PRINT DATE: 11/26/2024 SLD COUNTY/SR - ANNUAL PRINT COUNTY: LEBANON

DIR: B TOTAL LEN: 17.788 MI.
LEFT MUN: NORTH LEBANON T

DIST: 08-8 SR: 422
RIGHT MUN: NORTH LEBANON T

062664 FT		060702 FT	1 0 00149 0 00 0184+96
		0270/0000	LENGTH(AH 2139 BK 2576)
		0260/2277	018 "DIA CIRC CONCR LEN=0120 INSTALLED UNKN
		0260/1215	018 "DIA CAST IRON LEN=0100 INSTALLED UNKN
		0260/0726	020 "DIA CAST IRON LEN=0050 INSTALLED UNKN
		0260/0417	018 "DIA CIRC CONCR LEN=0060 INSTALLED UNKN
1 0 00149 0 00 0159+20 060088 FT		058126 FT	
NARROWS DR		0260/0000	LENGTH(AH 2576 BK 2193)
(T542)		0250/1924	EAST ST (TWP)
		0250/1869	018 "DIA CIRC METAL LEN=0053 INSTALLED UNKN
		0250/1547	POPLAR ST (T645)
TWENTYFIRST ST		0250/1146	ELDER ST (T664)
(TWP)		0250/0765	WEST ST (TWP)
		0250/0361	015 "DIA CIRC CONCR LEN=0100 INSTALLED 2014
NINETEENTH ST		0250/0037	018 "DIA CIRC CONCR LEN=0054 INSTALLED UNKN
(TWP)		055933 FT	1 0 00149 0 00 0138+42
EIGHTEENTH ST			CUMBERLAND ST (T400)
(TWP)			SOUTH LEBANON NORTH LEBANON T
		0250/0000	LENGTH(AH 2193 BK 1840)
		0244/1172	OAK ST (T402)
		0244/0744	SIXTEENTH AV (T403)
		0244/0356	024 "DIA CIRC CONCR LEN=0070 INSTALLED UNKN
056055 FT		054093 FT	1 0 00149 0 00 0118+87
			FIFTEENTH AV

EXTRACT DATE: 11/25/2024 ROADWAY MANAGEMENT SYSTEM PAGE NUMBER: 118
PRINT DATE: 11/26/2024 SLD COUNTY/SR - ANNUAL PRINT COUNTY: LEBANON

DIR: B TOTAL LEN: 17.788 MI. DIST: 08-8 SR: 422
LEFT MUN: NORTH LEBANON T RIGHT MUN: NORTH LEBANON T

FIFTEENTH AV
(SR1011 SEG 0010/0000) 0244/0000

BMS EN 38/0422/0240/0000 0241/0286
1 0 00149 0 00 0106+09 054777 FT
NORFOLK SOUTHERN RAI RR
BMSBG 38/0422/0240/0000
LENGTH(AH 1278 BK 2367) 0241/0000

NORTH LEBANON
LEBANON C 0231/1688

ELEVENTH AV
(T399) 0231/1615

BOWMAN ST
(TWP)
OLD CUMBERLAND ST
(SR2008 SEG 0014/0000) 0231/0531

TR.QUITTA.CK
STRUCTURE LENGTH 10 FT
BMSID 38/0422/0230/0010 0231/0039

1 0 00149 0 00 0082+45 052410 FT
EIGHTH AV
(CITY)

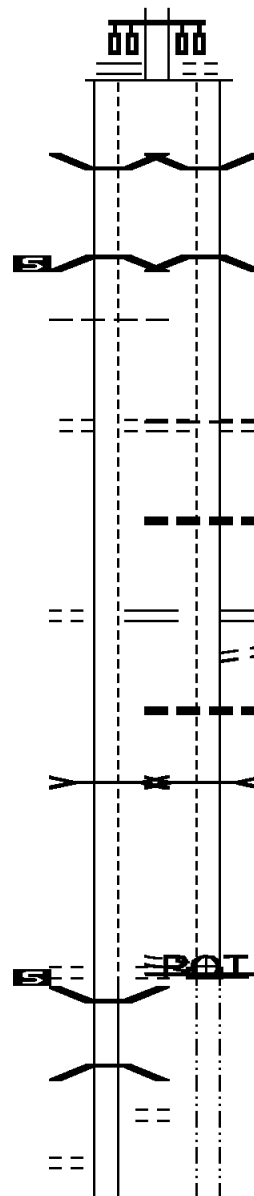
WALNUT ST
(T717)
LENGTH(AH 2367 BK 2039) 0231/0000

BMS EN 38/0422/0221/1382 0221/1423
0 0 00000 0 00 0000+00
QUITTA PAHILLA CREEK

BMSBG 38/0422/0221/1382 0221/1382
SIXTH AV
(CITY)

MYRTLE AV
(CITY) 0221/0798

UNNAMED AL 0221/0530



(T404)
5 0244/0000 LENGTH(AH 1840 BK 1270)

0240/0286 BMS EN 38/0422/0240/0000
052823 FT 1 0 00149 0 00 0106+09
NORFOLK SOUTHERN RAI RR
BMSBG 38/0422/0240/0000
LENGTH(AH 1270 BK 2452) 5 0240/0000

ELEVENTH AV
(T399)
NORTH LEBANON
LEBANON C 0230/1688

0230/0695 024 "DIA CIRC CONCR
LEN=0065 INSTALLED UNKN
BOWMAN ST
(TWP)

CUMBERLAND ST
(SR2008 SEG 0014/0000)
TO 2008/0014 SH
(CONN)

0230/0152 018 "DIA CIR UNKNOWN
LEN=0025 INSTALLED UNKN
TR.QUITTA.CK

STRUCTURE LENGTH 10 FT
BMSID 38/0422/0230/0010
1 0 00149 0 00 0082+45

(APRA) LEBANON CITY
WALNUT ST
(T717)

INTER-BK WALNUT ST
(T717)
MFC BEGIN = B

5 0230/0000 LTH AH 002452 BK 000100

DIST: 08-8 SR: 422
RIGHT MUN: CLEONA B

EXTRACT DATE: 11/25/2024 ROADWAY MANAGEMENT SYSTEM PAGE NUMBER: 116
PRINT DATE: 11/26/2024 SLD COUNTY/SR - ANNUAL PRINT COUNTY: LEBANON

DIR: B TOTAL LEN: 17.788 MI. DIST: 08-8 SR: 422
LEFT MUN: NORTH LEBANON T RIGHT MUN: CLEONA B

TWENTYFIFTH ST (T471)	0200/0000	==	NC CUMBERLAND ST [S] 0200/0000 LENGTH(AH 1457 BK 3334)
		==	
NORTH LEBANON CLEONA B UNNAMED AL (BORO)	0190/1866 0190/1750	-- ==	0190/2429 CHESTNUT ST (T427)
MORNINGSIDE AV (BORO)	0190/1592	--	0190/1733 018 "DIA CIRC METAL LEN=0168 INSTALLED UNKN
WILLOW AV (BORO)	0190/1280	--	
ROSEMONT AV (BORO)	0190/0966	--	0190/1122 030 "DIA CIRC CONCR LEN=0048 INSTALLED UNKN
		==	0190/0700 UNION ST (BORO)
		==	0190/0437 CHURCH ST (BORO)
ELIZABETH AV (BORO)	0190/0166 042388 FT	==	042388 FT 1 0 00139 0 00 0423+83 DAIRY RD (TWP)
		--	NORTH CORNWALL CLEONA B [S] 0190/0000 LENGTH(AH 3334 BK 2721)
		==	CHRISTIAN ST (BORO)
		--	0180/2460 018 "DIA CIRC METAL LEN=0060 INSTALLED UNKN
		--	0180/2422 BALSAM ST (BORO)
		==	0180/2213 CYRUS ST (BORO)
		==	0180/1992 BEECH ST (BORO)
		==	0180/1739 GARFIELD ST (BORO)
		==	0180/1493 FALL ST (BORO)
		==	0180/1242 LINCOLN ST (BORO)
		==	0180/0996 048 "DIA CIRC CONCR LEN=0080 INSTALLED UNKN
		--	0180/0991

DIST: 08-8 SR: 422
RIGHT MUN: CLEONA B

EXTRACT DATE: 11/25/2024 ROADWAY MANAGEMENT SYSTEM PAGE NUMBER: 114
PRINT DATE: 11/26/2024 SLD COUNTY/SR - ANNUAL PRINT COUNTY: LEBANON

DIR: B TOTAL LEN: 17.788 MI. DIST: 08-8 SR: 422
LEFT MUN: CLEONA B RIGHT MUN: CLEONA B

		--	0160/3393	ANNVILLE T
		==	0160/3282	THIRD AV (TWP)
		---	0160/2555	024 "DIA CIRC METAL LEN=0070 INSTALLED UNKN
		==	0160/1940	FIRST AV (TWP)
		---	0160/1153	072 "DIA CIRC CONCR LEN=0060 INSTALLED UNKN
	033695 FT		033695 FT	1 0 00139 0 00 0336+90 WEABER ST (T392)
		==	0160/0000	LENGTH (AH 3422 BK 3234)
		==	0150/3143	BMSSEN 38/0422/0150/3133 0 0 00000 0 00 0000+00 STORM DRAIN
		---	0150/3133	BMSBG 38/0422/0150/3133
STREICHER ST (TWP)	0150/2720	==		
		==	0150/2500	SPRUCE ST (T398)
		---	0150/2476	018 "DIA CIRC METAL LEN=0060 INSTALLED UNKN
MOYER ST (TWP)	0150/2264	==		
JONES ST (TWP)	0150/2033	==		
		---	0150/1869	018 "DIA CIRC METAL LEN=0060 INSTALLED UNKN
		==	0150/1796	LONG ST (T718)
		==	0150/1182	SAYLOR ST (T716)
		==	0150/0621	ZIEGLER ST (T714)
		==	0150/0482	UNNAMED AL (TWP)
BENDER ST (TWP)	0150/0432	==		
RAND ST (TWP)	0150/0249	==		
	030461 FT		030461 FT	1 0 00139 0 00 0304+56 BACHMAN RD (T396)

DIST: 08-8 SR: 422
RIGHT MUN: ANNVILLE T

EXTRACT DATE: 11/25/2024 ROADWAY MANAGEMENT SYSTEM PAGE NUMBER: 112
PRINT DATE: 11/26/2024 SLD COUNTY/SR - ANNUAL PRINT COUNTY: LEBANON

DIR: B TOTAL LEN: 17.788 MI. DIST: 08-8 SR: 422
LEFT MUN: ANNVILLE T RIGHT MUN: ANNVILLE T

	==	==	0130/0454	CHERRY ST (T702)
	==	==	0130/0225	FIR ST (TWP)
026341 FT			026341 FT	1 0 00139 0 00 0263+28
	==	==	0130/0000	MILL ST (T700)
	==	==	0120/2582	LENGTH(AH 2278 BK 2811) HOWER ST (TWP)
MILLARD DR (TWP)	==			
STONE HILL VILLAGE DR (PRDR)	==			
0120/2552			0120/2233	BMSBN 38/0422/0120/2155 1 0 00139 0 00 0256+66
0120/2241			0120/2155	QUITTY CREEK BMSBG 38/0422/0120/2155
			0120/1945	ANNVILLE NORTH ANNVILLE T
			0120/1925	MOUNT PLEASANT RD (TWP)
023530 FT			023530 FT	1 0 00139 0 00 0235+17
			0120/0000	LENGTH(AH 2811 BK 2137)
			0110/0865	048 "DIA CAST IRON LEN=0080 INSTALLED UNKN
1 0 00139 0 00 0213+15 021393 FT			0110/0259	NORTH ANNVILLE SOUTH ANNVILLE T
CLEAR SPRING RD (T376)			021393 FT	KILLINGER RD (T376)
0110/0000			0110/0000	LENGTH(AH 2137 BK 2564)
			0100/0783	018 "DIA CIRC METAL LEN=0060 INSTALLED UNKN
1 0 00139 0 00 0188+56 018829 FT			018829 FT	
SOUTH ANNVILLE			0100/0000	LENGTH(AH 2564 BK 1688)
NORTH ANNVILLE T				

DIR: B TOTAL LEN: 17.788 MI. DIST: 08-8 SR: 422
LEFT MUN: NORTH ANNVILLE T RIGHT MUN: NORTH LONDONDERRY T

NORTH ANNVILLE
NORTH LONDONDERRY T

0090/0243
017141 FT

WALMART PZ
(PRDR)

0080/0199
014923 FT

LOWES RD
(PRDR)

0070/1661

LONDONDERRY SQ
(PRDR)

0070/0576
012456 FT

010461 FT

Station	Structure	Material	Length	Notes
0090/1363	024"	DIA CIRC METAL	LEN=0060	INSTALLED UNKN
0090/0397	024"	DIA CAST IRON	LEN=0074	INSTALLED 2014
0090/0243	017141	FT		
0090/0000	017141	FT		
0080/1500	024"	DIA CAST IRON	LEN=0060	INSTALLED UNKN
0080/0688	018"	DIA CAST IRON	LEN=0050	INSTALLED UNKN
0080/0199	014923	FT		
0080/0000	014923	FT		
0070/1661	0070	1661		
0070/1121	0070	1121		
0070/0576	012456	FT		
0070/0000	012456	FT		
0060/1305	018"	DIA CIRC METAL	LEN=0058	INSTALLED UNKN
0060/1302	018"	DIA CAST IRON	LEN=0050	INSTALLED UNKN
0060/1050	018"	DIA CAST IRON	LEN=0050	INSTALLED UNKN
0060/0514	018"	DIA CAST IRON	LEN=0050	INSTALLED UNKN
0060/0511	018"	DIA CAST IRON	LEN=0050	INSTALLED UNKN
0060/0000	018"	DIA CAST IRON	LEN=0050	INSTALLED UNKN

DIST: 08-8 SR: 422
RIGHT MUN: NORTH LONDONDERRY T

EXTRACT DATE: 11/25/2024 ROADWAY MANAGEMENT SYSTEM PAGE NUMBER: 109
PRINT DATE: 11/26/2024 SLD COUNTY/SR - ANNUAL PRINT COUNTY: LEBANON

DIR: B TOTAL LEN: 17.788 MI. DIST: 08-8 SR: 422
LEFT MUN: PALMYRA B RIGHT MUN: PALMYRA B

(BORO)	0030/0400	==			
		==			
1 0 00139 0 00 0046+29 004623 FT		==		0030/0021	015 "DIA CIRC METAL
RAILROAD ST		==			LEN=0030 INSTALLED UNKN
(SR4011 SEG 0010/0000) 0030/0000		==		004623 FT	RAILROAD ST
UNNAMED AL		==		5 0030/0000	(SR3019 SEG 0060/0234)
(BORO)	0020/2358	==			LENGTH(AH 1210 BK 2614)
		==			
UNNAMED AL		==		0020/2144	COLLEGE ST
(BORO)	0020/1962	==			(BORO)
		==			
LOCUST ST		==		0020/1775	LOCUST ST
(BORO)	0020/1757	==			(BORO)
UNNAMED AL	0020/1402	==			
(BORO)		==		0020/1200	MARK ST
		==			(BORO)
		==		0020/0456	UNNAMED AL
002009 FT		==		002009 FT	(BORO)
		==			1 0 00139 0 00 0020+09
		==		5 0020/0000	HORSTICK AV
		==			(BORO)
		==			LENGTH(AH 2614 BK 2009)
		==		0010/1629	UNNAMED AL
		==			(BORO)
		==		0010/1570	UNNAMED AL
		==			(BORO)
		==		0010/1381	UNNAMED AL
		==			(BORO)
		==		0010/1162	HETRICK AV
		==			(BORO)
		==		0010/0827	CENTER AV
		==			(BORO)
		==		0010/0470	WINDSOR AV
000000 FT		==		000000 FT	(BORO)
		==			1 0 00139 0 00 0000+00
		==			NC MA IN ST
		==			LINGLE AV
		==			(SR3017 SEG 0040/1936)
		==		INTER-BK	CHOCOLATE AV
		==			(SR0422 SEG 0140/1772)
LINGLE AV		==			MFC BEGIN = B
(T594)	0010/0000	==		5 0010/0000	BK-DAUPHIN (22)
		==			LENGTH(AH 2009 BK 0000)

EXTRACT DATE: 11/25/2024 ROADWAY MANAGEMENT SYSTEM PAGE NUMBER: 108
PRINT DATE: 11/26/2024 SLD COUNTY/SR - ANNUAL PRINT COUNTY: LEBANON
DIR: B TOTAL LEN: 15.504 MI. DIST: 08-8 SR: 419
LEFT MUN: MILLCREEK T RIGHT MUN: MILLCREEK T

081859 FT		081859 FT	AH-BERKS (06)
		INTER-AHD	SECOND ST
		0360/1833	(SR0419 SEG 0012/0000)
		0360/1702	018 "DIA CIRC METAL
		0360/1349	LEN=0073 INSTALLED UNKN
		0360/0764	018 "DIA CIRC METAL
		0360/0551	LEN=0123 INSTALLED UNKN
		0360/0537	BMSBN 38/0419/0360/0537
		0360/0294	018 "DIA CIRC CONCR
		0360/0166	LEN=0005 INSTALLED UNKN
080026 FT		080026 FT	1 1 01119 0 00 0215+26
		0360/0000	NORFOLK SOUTHERN RAI RR
		0350/0735	BMSBG 38/0419/0360/0537
		078803 FT	ALUMNI AV
		0350/0000	(T636)
		0340/1906	018"H 24"W ELLIP METAL
		0340/1443	LEN=0032 INSTALLED UNKN
		0340/0960	1 1 01119 0 00 0215+26
		0340/0496	LENGTH(AH 1833 BK 1223)
		0340/0486	UNKNOWN RD
		0340/0005	(TWP)
			1 1 01119 0 00 0202+96
			ASH RD
			(T367)
			LENGTH(AH 1223 BK 1921)
			015 "DIA CIRC METAL
			LEN=0015 INSTALLED UNKN
			PARISH AV
			(T634)
			LOCUST ST
			(TWP)
			018 "DIA CIRC METAL
			LEN=0031 INSTALLED UNKN
			SHERIDAN RD
			(SR2023 SEG 0060/2499)
			018 "DIA CIRC METAL
			LEN=0021 INSTALLED UNKN
SHERIDAN RD			
(SR2019 SEG 0010/0000)			
0340/0486			

EXTRACT DATE: 11/25/2024 ROADWAY MANAGEMENT SYSTEM PAGE NUMBER: 107
PRINT DATE: 11/26/2024 SLD COUNTY/SR - ANNUAL PRINT COUNTY: LEBANON

DIR: B TOTAL LEN: 15.504 MI. DIST: 08-8 SR: 419
LEFT MUN: MILLCREEK T RIGHT MUN: MILLCREEK T

	076882 FT		076882 FT	1 1 01119 0 00 0183+75
				PINE ST
		==		(T648)
			0340/0000	LENGTH(AH 1921 BK 2863)
		==		MAPLE ST
			0330/2627	(T646)
WOLF ST				
(T362)				
	0330/2234	==		
		---	0330/1914	036"H 60"W ELLIP CONC
				LEN=0030 INSTALLED UNKN
		==	0330/1827	PEACH ST
				(T644)
		==	0330/1402	PARK ST
		==		(T642)
		---	0330/1001	018"DIA CIRC METAL
				LEN=0031 INSTALLED UNKN
SPRING ST				
(TWP)				
	0330/0698	==		
		---	0330/0693	018"DIA CIRC METAL
				LEN=0038 INSTALLED UNKN
		---	0330/0400	013"DIA CIRC CONCR
				LEN=0031 INSTALLED UNKN
		---	0330/0126	020"H 28"W ELLIP METAL
				LEN=0030 INSTALLED UNKN
	074019 FT		074019 FT	1 1 01119 0 00 0155+12
				NC MAIN ST
				FORT ZELLERS RD
		==		(T626)
		---	0330/0000	LENGTH(AH 2863 BK 1726)
			0320/1609	BMS EN 38/0419/0320/1584
				1 1 01119 0 00 0153+70
				BR. MILL CRK.
		---	0320/1584	BMS BG 38/0419/0320/1584
	072293 FT		072293 FT	1 1 01119 0 00 0137+86
				KALBACH RD
		==		(T620)
		---	0320/0000	LENGTH(AH 1726 BK 3495)
		---	0310/0992	042"DIA CAST IRON
				LEN=0060 INSTALLED UNKN

DIR: B TOTAL LEN: 15.504 MI.
LEFT MUN: MILLCREEK T

DIST: 08-8 SR: 419
RIGHT MUN: MILLCREEK T

1 0 00425 0 00 0003+73 067751 FT
MILLBACH RD
(SR2017 SEG 0010/0000) 0290/0000

2 0 38012 0 00 0186+42 064340 FT
KRUMSTOWN RD
(T612) 0280/0000

068798 FT

068144 FT

0280/0000

060689 FT

```

0310/0331 018 "DIA CIRC METAL
LEN=0048 INSTALLED UNKN
018 "DIA CIRC METAL
0310/0248 LEN=0052 INSTALLED UNKN
0310/0033 BMSSEN 38/0419/0310/0000
068798 FT 1 1 01119 0 00 0102+56
TR.MILL CRK.
BMSBG 38/0419/0310/0000
0310/0000 LENGTH(AH 3495 BK 0654)
015"H 21"W ELLIPTICAL*
0300/0217 LEN=0028 INSTALLED UNKN
068144 FT 1 1 01119 0 00 0096+03
MILLBACH RD
(SR2015 SEG 0060/1230)
0300/0000 LENGTH(AH 0654 BK 0393)
067751 FT

0290/0000 LENGTH(AH 0393 BK 3411)
015 "DIA CIRC METAL
0280/3390 LEN=0040 INSTALLED UNKN
CHURCH RD
0280/3057 (T371)

```

```

0280/0835 018 "DIA CIR PLASTIC
            LEN=0036 INSTALLED UNKN
064340 FT
0280/0000 LENGTH(AH 3411 BK 3651)
            018 "DIA CIR PLASTIC
0270/3054 LEN=0036 INSTALLED UNKN

```

```

0270/1805 044 "DIA CIRC METAL
           LEN=0044 INSTALLED UNKN
0270/1736 013"H 17"W ELLIP METAL
           LEN=0030 INSTALLED UNKN

```

0270/0622 040"H 65"W ELLIP METAL
LEN=0064 INSTALLED UNKN
060689 FT 2 0 38012 0 00 0149+91

EXTRACT DATE: 11/25/2024 ROADWAY MANAGEMENT SYSTEM PAGE NUMBER: 105
PRINT DATE: 11/26/2024 SLD COUNTY/SR - ANNUAL PRINT COUNTY: LEBANON

DIR: B TOTAL LEN: 15.504 MI. DIST: 08-8 SR: 419
LEFT MUN: MILLCREEK T RIGHT MUN: MILLCREEK T

2 0 38012 0 00 0120+52 057750 FT
REISTVILLE RD
(SR2004 SEG 0100/2288) 0260/0000

056145 FT

053222 FT

HORST RD
(T588)

0230/1220

050576 FT

0270/0000 LENGTH(AH 3651 BK 2939)

0260/1535 018 "DIA CIRC CONCR
LEN=0048 INSTALLED UNKN

057750 FT

0260/0000 LENGTH(AH 2939 BK 1605)
018 "DIA CIR PLASTIC
LEN=0042 INSTALLED UNKN
MILLCREEK
HEIDELBERG T

0250/0260 018 "DIA CIR PLASTIC
LEN=0040 INSTALLED UNKN
056145 FT 2 0 38012 0 00 0104+38
ALBRIGHT RD
(T594)

0250/0000 LENGTH(AH 1605 BK 2923)

0240/0528 018 "DIA CIRC CONCR
LEN=0032 INSTALLED UNKN
053222 FT 2 0 38012 0 00 0075+15
0240/0000 LENGTH(AH 2923 BK 2646)

0230/1721 015 "DIA CIRC METAL
LEN=0037 INSTALLED UNKN
024 "DIA CIRC CONCR
0230/1298 LEN=0048 INSTALLED UNKN

050576 FT 2 0 38012 0 00 0048+69
NC MYERSTOWN RD
BECKER RD
(T359)

DIR: B TOTAL LEN: 15.504 MI.
LEFT MUN: HEIDELBERG T

DIST: 08-8 SR: 419
RIGHT MUN: HEIDELBERG T

048666 FT

045715 FT

CHESTNUT ST
(TWP)
WALNUT ST
(TWP)
LOCUST ST
(T558)

0200/2158

0200/1754

0200 / 1377

```

0230/0000 LENGTH(AH 2646 BK 1910)
0220/1824 024"H 36"W ELLIP METAL
LEN=0044 INSTALLED UNKN

0220/1097 018 "DIA CIRC CONCR
LEN=0036 INSTALLED UNKN

0220/0419 024 "DIA CIRC METAL
LEN=0034 INSTALLED UNKN
VALLEY VIEW RD
(T357)
0220/0029 2 0 38012 0 00 0029+80
048666 FT LENGTH(AH 1910 BK 2951)
0220/0000 018 "DIA CIRC CONCR
0210/2470 LEN=0032 INSTALLED UNKN

0210/1706 018 "DIA CIRC CONCR
LEN=0040 INSTALLED UNKN
CHURCH ST
0210/1218 (TWP )

0210/0361 MILLER ST
(TWP )
0210/0090 018 "DIA CIRC CONCR
LEN=0031 INSTALLED 2014
045715 FT 2 0 38012 0 00 0000+00
HEIDELBERG AV
(SR0897 SEG 0100/1310)
NC MARKET ST
MARKET ST
(TBC )
0210/0000 LENGTH(AH 2951 BK 3304)
0200/2902 LANCASTER AV
(T552)
CARPENTER ST
(TWP )
0200/2522

0200/0547 BMS EN 38/0419/0200/0496
2 0 38002 0 00 0228+73
DRY STR.BED
0200/0530 BMSBG 38/0419/0200/0496
018 "DIA CIRC CONCR
0200/0452 LEN=0026 INSTALLED UNKN

```


DIST: 08-8 SR: 419
RIGHT MUN: HEIDELBERG T

EXTRACT DATE: 11/25/2024 ROADWAY MANAGEMENT SYSTEM PAGE NUMBER: 102
PRINT DATE: 11/26/2024 SLD COUNTY/SR - ANNUAL PRINT COUNTY: LEBANON

DIR: B TOTAL LEN: 15.504 MI. DIST: 08-8 SR: 419
LEFT MUN: HEIDELBERG T RIGHT MUN: HEIDELBERG T

PRESCOTT RD
(T540)

0170/0000

==

0170/0000 LENGTH(AH 2172 BK 3429)
015 "DIA CIRC CONCR
0160/3425 LEN=0032 INSTALLED UNKN

0160/1992 015 "DIA CIRC CONCR
LEN=0033 INSTALLED UNKN

033697 FT

033697 FT 1 1 04668 0 00 0235+18
DISTILLERY RD

==

0160/0000 LENGTH(AH 3429 BK 3008)
0150/2871 BMSBN 38/0419/0150/2863
1 1 04668 0 00 0233+68

0150/2858 BMSBG 38/0419/0150/2863
015 "DIA CAST IRON

0150/2511 LEN=0032 INSTALLED UNKN
024"H 48"W CON BOX CUL

0150/2095 LEN=0032 INSTALLED UNKN
015 "DIA CAST IRON

0150/1701 LEN=0033 INSTALLED UNKN
HEIDELBERG

0150/1294 SOUTH LEBANON T
024 "DIA CAST IRON

0150/1079 LEN=0033 INSTALLED UNKN
024 "DIA CIRC METAL

0150/0456 LEN=0039 INSTALLED UNKN
018 "DIA CIRC METAL

0150/0079 LEN=0036 INSTALLED UNKN
030689 FT

==

0150/0000 LENGTH(AH 3008 BK 2389)
013"H 17"W ELLIP METAL
0140/2368 LEN=0033 INSTALLED UNKN

==

0140/2055 OBIE RD
(T536)
014"H 23"W ELLIP CONC

0140/1917 LEN=0036 INSTALLED UNKN
015 "DIA CIRC METAL

0140/1350 LEN=0032 INSTALLED UNKN
018 "DIA CIRC METAL

0140/0940 LEN=0040 INSTALLED UNKN

EXTRACT DATE: 11/25/2024 ROADWAY MANAGEMENT SYSTEM PAGE NUMBER: 101
PRINT DATE: 11/26/2024 SLD COUNTY/SR - ANNUAL PRINT COUNTY: LEBANON

DIR: B TOTAL LEN: 15.504 MI. DIST: 08-8 SR: 419
LEFT MUN: SOUTH LEBANON T RIGHT MUN: SOUTH LEBANON T

028300 FT	0140/0425	015 "DIA CIRC METAL
	028300 FT	LEN=0008 INSTALLED UNKN
		1 1 04668 0 00 0180+58
		033"H 48"W CON BOX CUL
		LEN=0054 INSTALLED UNKN
		REXMONT RD
		(T349)
	0140/0000	LENGTH(AH 2389 BK 2052)
	0130/1259	015 "DIA CIRC CONCR
		LEN=0032 INSTALLED UNKN
	0130/0726	014"H 23"W ELLIP CONC
		LEN=0032 INSTALLED UNKN
026248 FT	0130/0002	038"H 60"W ELLIP CONC
	026248 FT	LEN=0036 INSTALLED UNKN
	0130/0000	1 1 04668 0 00 0160+06
		LENGTH(AH 2052 BK 3039)
	0120/1209	015 "DIA CAST IRON
		LEN=0030 INSTALLED UNKN
023209 FT	023209 FT	1 1 04668 0 00 0129+67
	0120/0000	LENGTH(AH 3039 BK 3710)
	0110/1093	024 "DIA CIRC CONCR
		LEN=0030 INSTALLED UNKN
	0110/0885	015 "DIA CIRC CONCR
		LEN=0029 INSTALLED UNKN
	0110/0753	036"H 36"W CON BOX CUL
		LEN=0034 INSTALLED UNKN
019499 FT	019499 FT	1 1 04668 0 00 0092+57
		024 "DIA CIRC METAL
		LEN=0040 INSTALLED 2005
STATE DR	0110/0000	LENGTH(AH 3710 BK 2025)
(SR2003 SEG 0010/0000)		024 "DIA CAST IRON
	0100/1809	LEN=0030 INSTALLED UNKN

EXTRACT DATE: 11/25/2024 ROADWAY MANAGEMENT SYSTEM PAGE NUMBER: 100
PRINT DATE: 11/26/2024 SLD COUNTY/SR - ANNUAL PRINT COUNTY: LEBANON

DIR: B TOTAL LEN: 15.504 MI. DIST: 08-8 SR: 419
LEFT MUN: SOUTH LEBANON T RIGHT MUN: SOUTH LEBANON T

		0100/0819	015 "DIA CIRC METAL LEN=0034 INSTALLED UNKN
017474 FT		017474 FT	1 1 04668 0 00 0072+32 018 "DIA CIRC METAL LEN=0032 INSTALLED 2005 STORE LN (T466)
		5 0100/0000	LENGTH(AH 2025 BK 2580)
		0090/1975	015 "DIA CIRC CONCR LEN=0036 INSTALLED UNKN
		0090/1465	015 "DIA CIRC CONCR LEN=0034 INSTALLED UNKN
LINCOLN AV (T462)	0090/1064	==	
		0090/0008	BMS EN 38/0419/0090/0000 048"H 72"W CON BOX CUL
		0090/0006	LEN=0031 INSTALLED UNKN
014894 FT		014894 FT	1 1 04668 0 00 0046+52 TR. QUITTY CK
		5 0090/0000	BMSBG 38/0419/0090/0000 LENGTH(AH 2580 BK 2833) 014"H 23"W METAL ARCH
			LEN=0032 INSTALLED 2005 SOUTH LEBANON
		0080/2637	CORNWALL B
		0080/2321	014 "DIA CIRC CONCR LEN=0036 INSTALLED UNKN
		0080/1185	015"H 21"W ELLIP CONC LEN=0030 INSTALLED UNKN
012061 FT		012061 FT	1 1 04668 0 00 0018+17
		5 0080/0000	LENGTH(AH 2833 BK 1817) 060 "DIA CIR PLASTIC
		0070/1677	LEN=0070 INSTALLED UNKN
			WILLOW ST (BORO)
		0070/1184	
010244 FT		010244 FT	1 1 04668 0 00 0000+00 BOYD ST

EXTRACT DATE: 11/25/2024 ROADWAY MANAGEMENT SYSTEM PAGE NUMBER: 99
PRINT DATE: 11/26/2024 SLD COUNTY/SR - ANNUAL PRINT COUNTY: LEBANON

DIR: B TOTAL LEN: 15.504 MI. DIST: 08-8 SR: 419
LEFT MUN: CORNWALL B RIGHT MUN: CORNWALL B

						(BORO)
					0070/0000	LENGTH(AH 1817 BK 0346)
						018 "DIA CIRC CONCR
	009898 FT				0060/0001	LEN=0075 INSTALLED UNKN
					009898 FT	1 0 00137 0 01 0238+42
						NC SC HAEFFER RD
						BURD COLEMAN RD
CORNWALL RD						(BORO)
(SR2001 SEG 0010/0000)	0060/0000				0060/0000	LENGTH(AH 0346 BK 1094)
						018 "DIA CIRC CONCR
					0050/0518	LEN=0028 INSTALLED UNKN
						018 "DIA CIRC CONCR
					0050/0113	LEN=0023 INSTALLED UNKN
					0050/0021	BMSSEN 38/0419/0050/0000
008804 FT					008804 FT	1 0 00138 0 02 0224+77
						TR. QUITTY
						BMSBG 38/0419/0050/0000
					0050/0000	LENGTH(AH 1094 BK 2961)
						LC FOR ALDEN ST
					0040/2216	(CONN)
						018 "DIA CIRC CONCR
					0040/2181	LEN=0055 INSTALLED UNKN
						ALDEN ST
					0040/2034	(BORO)
						018 "DIA CIRC CONCR
					0040/1587	LEN=0052 INSTALLED UNKN
						018 "H 00 "W MULT CONCR
					0040/1034	LEN=0074 INSTALLED UNKN
						018 "DIA CIRC CONCR
					0040/0632	LEN=0035 INSTALLED UNKN
						ALDEN WY
					0040/0424	(TWP)
005843 FT					005843 FT	1 0 00138 0 02 0195+26
						NC FR REEMAN DR
					0040/0000	LENGTH(AH 2961 BK 2539)
						018 "DIA CIRC CONCR
					0030/2485	LEN=0050 INSTALLED UNKN
						018 "DIA CIRC CONCR
					0030/2100	LEN=0054 INSTALLED UNKN
						BRANDYWINE DR
					0030/1903	(PRDR)
MAPLE LN						CORNWALL
(BORO)	0030/1289				0030/1273	WEST CORNWALL T
						RIDERS WY
					0030/1141	(TWP)
					0030/0839	BMSSEN 38/0419/0030/0828

EXTRACT DATE: 11/25/2024 ROADWAY MANAGEMENT SYSTEM PAGE NUMBER: 98
PRINT DATE: 11/26/2024 SLD COUNTY/SR - ANNUAL PRINT COUNTY: LEBANON

DIR: B TOTAL LEN: 15.504 MI. DIST: 08-8 SR: 419
LEFT MUN: WEST CORNWALL T RIGHT MUN: WEST CORNWALL T

			1 0 00138 0 02 0178+08
		0030/0828	TR.SNITZ CK
			BMSBG 38/0419/0030/0828
		0030/0615	RIDERS WY
			(TWP)
		0030/0497	018 " DIA CIRC CONCR
003304 FT		003304 FT	LEN=0048 INSTALLED UNKN
			1 0 00138 0 02 0169+87
			QUENTIN RD
			(SR0072 SEG 0050/0000)
			MFC BEGIN = D
		0030/0000	LENGTH(AH 2539 BK 1385)
			024 " DIA CIRC CONCR
		0020/1103	LEN=0043 INSTALLED 2016
			LOCUST ST
		0020/0945	(T341)
			018 " DIA CIRC CONCR
		0020/0879	LEN=0224 INSTALLED 2016
			015 " DIA CIRC CONCR
		0020/0416	LEN=0077 INSTALLED UNKN
			LEBANON ST
		0020/0380	(T424)
			013"H 17"W ELLIP METAL
		0020/0119	LEN=0034 INSTALLED UNKN
			015 " DIA CIRC METAL
001919 FT		0020/0033	LEN=0048 INSTALLED UNKN
		001919 FT	1 0 00138 0 02 0156+02
			ZINNS MILL RD
			(T342)
		0020/0000	LENGTH(AH 1385 BK 1919)
			018 " DIA CIRC CONCR
		0010/1430	LEN=0052 INSTALLED UNKN
			MUMMA ST
		0010/1301	(TWP)
			018"H 00"W 0 PIPE DESC
		0010/1300	LEN=0269 INSTALLED 2005
SCENIC RIDGE RD			
(TWP)			
0010/0711			
		0010/0105	FROM 0322/0160 SH
			(CONN)
			018 " DIA CIRC CONCR
		0010/0095	LEN=0088 INSTALLED UNKN
000000 FT		000000 FT	1 0 00501 0 01 0382+47
			NC MA IN ST
			HORSESHOE PK
			(SR0322 SEG 0160/0000)
			MFC BEGIN = B
		0010/0000	LENGTH(AH 1919 BK 0000)

EXTRACT DATE: 11/25/2024 ROADWAY MANAGEMENT SYSTEM PAGE NUMBER: 97
 PRINT DATE: 11/26/2024 SLD COUNTY/SR - ANNUAL PRINT COUNTY: LEBANON
 DIR: B TOTAL LEN: 6.741 MI. DIST: 08-8 SR: 343
 LEFT MUN: BETHEL T RIGHT MUN: BETHEL T

035594 FT



035594 FT BMS EN 38/0343/0160/0524
 INTER-AHD PINE GROVE RD
 0160/0803 (SR1007 SEG 0050/0000)
 0160/0717 018 "DIA CIRC CONCR
 LEN=0038 INSTALLED UNKN
 2 0 38050 0 01 0052+24
 1-78 (EB)
 0160/0524 BMSBG 38/0343/0160/0524
 0160/0392 018 "DIA CIRC CONCR
 LEN=0046 INSTALLED UNKN
 RAMP D RD
 0160/0308 (SR8012 SEG 0010/0953)

EXTRACT DATE: 11/25/2024 ROADWAY MANAGEMENT SYSTEM PAGE NUMBER: 96
PRINT DATE: 11/26/2024 SLD COUNTY/SR - ANNUAL PRINT COUNTY: LEBANON

DIR: B TOTAL LEN: 6.741 MI. DIST: 08-8 SR: 343
LEFT MUN: BETHEL T RIGHT MUN: BETHEL T

SHERWIN WILLIAMS DR (SR1007 SEG 0040/0952)	034791 FT 0160/0000	018 "DIA CIRC CONCR LEN=0135 INSTALLED UNKN 2 0 38050 0 01 0047+10 NC PINE GROVE ST 5 0160/0000 LENGTH(AH 0803 BK 1928) 018 "DIA CIRC CONCR LEN=0100 INSTALLED UNKN 024 "DIA CIRC CONCR LEN=0080 INSTALLED UNKN 018 "DIA CIRC CONCR LEN=0083 INSTALLED UNKN 018 "DIA CIRC CONCR LEN=0053 INSTALLED UNKN 032863 FT 2 0 38050 4 00 0000+00 WILLIAM PENN HW (SR0022 SEG 0261/0640) (SR0022 SEG 0260/0535) NC LEGIONAIRE RD
	032863 FT	INTER-BK WILLIAM PENN HW (SR0022 SEG 0261/0550) 5 0150/0000 LTH AH 001928 BK 003773 032863 FT 7144/0000 LTH AH 003773 BK 002269
PINE GROVE RD (SR1007 SEG 0010/0000) WILLIAM PENN HW (SR0022 SEG 0251/0000) (SR0022 SEG 0250/0000)	0140/2269	INTER-AHD WILLIAM PENN HW (SR0022 SEG 0250/0000) 0140/2269 TO 0022/0250 SH (CONN) 0140/2135 0140/1266 BMS EN 38/0343/0140/1230 1 0 00625 0 00 0137+13 ELIZABETH RN 0140/1230 BMSBG 38/0343/0140/1230 MILL RD 0140/0652 (TWP) 018 "DIA CIRC CONCR LEN=0065 INSTALLED UNKN 1 0 00625 0 00 0124+79 5 0140/0000 LENGTH(AH 2269 BK 2180) 060 "DIA CIRC METAL 0130/1638 LEN=0116 INSTALLED UNKN JOHN'S WY 0130/1380 (T535) 018 "DIA CIRC CONCR LEN=0040 INSTALLED UNKN 018 "DIA CIRC CONCR LEN=0045 INSTALLED UNKN 072 "DIA CIRC METAL
MILL RD (T535)	0140/0652 030594 FT	

EXTRACT DATE: 11/25/2024 ROADWAY MANAGEMENT SYSTEM PAGE NUMBER: 95
PRINT DATE: 11/26/2024 SLD COUNTY/SR - ANNUAL PRINT COUNTY: LEBANON

DIR: B TOTAL LEN: 6.741 MI. DIST: 08-8 SR: 343
LEFT MUN: BETHEL T RIGHT MUN: BETHEL T

Station	Length	Station	Length	Description
028414 FT		0130/0450	LEN=0110	INSTALLED UNKN
		028414 FT	1 0 00625 0 00 0103+70	SHIRKSVILLE RD
			(T531)	
		0130/0000	LENGTH(AH 2180 BK 2431)	
		0120/2358	018 "DIA CIRC CONCR	
			LEN=0078	INSTALLED UNKN
		0120/1493	048 "DIA CIRC METAL	
			LEN=0090	INSTALLED UNKN
		0120/0717	018 "DIA CIRC CONCR	
			LEN=0040	INSTALLED UNKN
		0120/0390	015 "DIA CIRC CONCR	
			LEN=0045	INSTALLED UNKN
		0120/0165	024 "DIA CIRC CONCR	
		025983 FT	LEN=0050	INSTALLED UNKN
1 0 00625 0 00 0079+39 025983 FT		0120/0000	LENGTH(AH 2431 BK 2405)	
ELK DR				
(T406)				
DEER DR				
(T405)				
		0110/1901	018 "DIA CIRC CONCR	
			LEN=0056	INSTALLED UNKN
		0110/1502	018 "DIA CIRC CONCR	
			LEN=0058	INSTALLED UNKN
GREBLE RD		0110/1482	GREBLE RD	
(T605)			(SR1014 SEG 0080/0000)	
		0110/1048	018 "DIA CIRC CONCR	
			LEN=0062	INSTALLED UNKN
		0110/0807	STYLE LN	
			(PRDR)	
		0110/0614	018 "DIA CIRC CONCR	
			LEN=0092	INSTALLED UNKN
		0110/0077	048 "DIA CIRC METAL	
		023578 FT	LEN=0135	INSTALLED UNKN
023578 FT		0110/0000	1 0 00625 0 00 0055+34	
			LENGTH(AH 2405 BK 2978)	
		0100/1819	GOLF RD	
		0100/1714	(T471)	
			BMS EN 38/0343/0100/1485	
			1 0 00625 0 00 0039+08	
			LIT. SWATARA	
		0100/1485	BMS BG 38/0343/0100/1485	
			048 "DIA CIRC METAL	
		0100/1326	LEN=0100	INSTALLED UNKN

EXTRACT DATE: 11/25/2024 ROADWAY MANAGEMENT SYSTEM PAGE NUMBER: 94
PRINT DATE: 11/26/2024 SLD COUNTY/SR - ANNUAL PRINT COUNTY: LEBANON

DIR: B TOTAL LEN: 6.741 MI. DIST: 08-8 SR: 343
LEFT MUN: BETHEL T RIGHT MUN: BETHEL T

	020600 FT			020600 FT	1 0 00625 0 00 0024+23
				5 0100/0000	LENGTH(AH 2978 BK 2567)
				0090/2085	024 "DIA CIRC CONCR LEN=0100 INSTALLED UNKN
				0090/0920	018 "DIA CIRC CONCR LEN=0120 INSTALLED UNKN
PINE MEADOW RD (T500)	0090/0916	==			
				0090/0377	024 "DIA CIRC CONCR LEN=0065 INSTALLED UNKN
WEAVER RD (T495)	0090/0336	==			
					TR.LIT.SWATA
				0090/0092	STRUCTURE LENGTH 20 FT
1 0 00625 0 00 0000+00	018033 FT			018033 FT	BMSID 38/0343/0090/0119
TROY AV (T650)	0090/0000	==		5 0090/0000	FREEPORT RD (SR1008 SEG 0010/0000)
					LENGTH(AH 2567 BK 3538)
				0080/3116	018 "DIA CIRC CONCR LEN=0020 INSTALLED UNKN
				0080/2710	018 "DIA CIRC CONCR LEN=0036 INSTALLED UNKN
				0080/1780	036 "DIA CIRC METAL LEN=0050 INSTALLED UNKN
					TR.LIT.SWAT.
				0080/1317	STRUCTURE LENGTH 20 FT
					BMSID 38/0343/0080/1338
				0080/1215	GOLF RD (T471)
				0080/0942	018 "DIA CIRC CONCR LEN=0074 INSTALLED UNKN
				0080/0228	018 "DIA CIRC CONCR LEN=0063 INSTALLED UNKN
	014495 FT			014495 FT	2 0 38007 0 00 0082+28
GOLF RD (T471)	0080/0000	==		5 0080/0000	NC PINE GROVE ST LENGTH(AH 3538 BK 2502)
					018 "DIA CIRC CONCR
				0070/2385	LEN=0041 INSTALLED UNKN
				0070/1975	018 "DIA CIRC CONCR LEN=0048 INSTALLED UNKN
				0070/1677	018 "DIA CIRC CONCR LEN=0056 INSTALLED UNKN
					BETHEL
				0070/1573	SWATARA T

EXTRACT DATE: 11/25/2024 ROADWAY MANAGEMENT SYSTEM PAGE NUMBER: 93
PRINT DATE: 11/26/2024 SLD COUNTY/SR - ANNUAL PRINT COUNTY: LEBANON

DIR: B TOTAL LEN: 6.741 MI. DIST: 08-8 SR: 343
LEFT MUN: BETHEL T RIGHT MUN: BETHEL T

GOLF RD
(TWP)

0070/1323	==	0070/1333	018 "DIA CIRC CONCR LEN=0052 INSTALLED UNKN
	==	0070/0852	015 "DIA CIRC METAL LEN=0029 INSTALLED UNKN
011993 FT	==	0070/0403 011993 FT	018 "DIA CIRC METAL LEN=0062 INSTALLED UNKN 2 0 38007 0 00 0056+77 SWATARA NORTH LEBANON T
	==	0070/0000	LENGTH(AH 2502 BK 2050) HEFFELFINGER RD
	==	0060/1824	(T493) 036 "DIA CIRC METAL
	==	0060/1627	LEN=0200 INSTALLED UNKN
	==	0060/1188	015"H 22"W ELLIP CONC LEN=0040 INSTALLED UNKN
	==	0060/0079	014"H 23"W ELLIP CONC LEN=0111 INSTALLED UNKN
009943 FT	==	0060/0043 009943 FT	022"H 37"W ELLIP CONC LEN=0038 INSTALLED UNKN 1 1 01368 0 00 0062+37 KERCHER AV
	==	0060/0000	(T491) LENGTH(AH 2050 BK 2176)
	==	0050/1831	014"H 23"W ELLIP CONC LEN=0032 INSTALLED UNKN
	==	0050/1744	015"H 24"W ELLIP CONC LEN=0040 INSTALLED UNKN
	==	0050/1544	022"H 36"W ELLIP CONC LEN=0040 INSTALLED UNKN
	==	0050/0709	020"H 36"W ELLIP CONC LEN=0040 INSTALLED UNKN
007767 FT	==	007767 FT	1 1 01368 0 00 0040+04
	==	0050/0000	LENGTH(AH 2176 BK 1875) 036 "DIA CIRC CONCR
	==	0040/1658	LEN=0053 INSTALLED UNKN
	==	0040/0767	MOUNT LEBANON DR (PRDR)
005892 FT	==	005892 FT	1 1 01368 0 00 0021+29
	==	0040/0000	EIGHTH AV (T522) LENGTH(AH 1875 BK 2152)

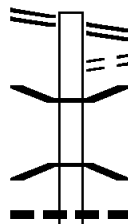
EXTRACT DATE: 11/25/2024 ROADWAY MANAGEMENT SYSTEM PAGE NUMBER: 92
PRINT DATE: 11/26/2024 SLD COUNTY/SR - ANNUAL PRINT COUNTY: LEBANON

DIR: B TOTAL LEN: 6.741 MI. DIST: 08-8 SR: 343
LEFT MUN: NORTH LEBANON T RIGHT MUN: NORTH LEBANON T

		0030/2021	018 "DIA CIRC CONCR LEN=0040 INSTALLED UNKN
		0030/0870	018 "DIA CIRC CONCR LEN=0036 INSTALLED UNKN
		0030/0802	018 "DIA CIRC CONCR LEN=0037 INSTALLED UNKN
		0030/0638	024 "DIA CIRC CONCR LEN=0030 INSTALLED UNKN
KOCHENDERFER RD (T487)	0030/0585	0030/0585	KIMMERLINGS RD (T805)
		0030/0568	018 "DIA CIRC CONCR LEN=0072 INSTALLED UNKN
WILLOW LN (TWP)	0030/0293		
1 1 01368 0 00 0000+00	003740 FT	003740 FT	
MAPLE LN (T715)	0030/0000	0030/0000	LENGTH(AH 2152 BK 2443)
KATHY DR (TWP)	0020/1137	0020/0705	JODY AV (T715)
		001297 FT	2 0 38007 0 00 0032+34 CHERRY ST (T483)
	001297 FT	0020/0000	LENGTH(AH 2443 BK 1297)
		0010/0914	POPLAR ST (T620)
		0010/0887	SEVENTH ST (T731)
		0010/0805	012 "DIA CIRC METAL LEN=0120 INSTALLED UNKN
		0010/0529	MFC BEGIN = D
MECHANIC ST (T429)	0010/0502	0010/0366	PLUM ST (T434)
		0010/0195	ELIZABETH ST (T482)
	000000 FT	000000 FT	2 0 38007 0 00 0019+15 NC SEVENTH ST INTER-BK (CITY)
		0010/0000	MFC BEGIN = C LENGTH(AH 1297 BK 0000)

EXTRACT DATE: 11/25/2024 ROADWAY MANAGEMENT SYSTEM PAGE NUMBER: 91
 PRINT DATE: 11/26/2024 SLD COUNTY/SR - ANNUAL PRINT COUNTY: LEBANON
 DIR: B TOTAL LEN: 3.542 MI. DIST: 08-8 SR: 341
 LEFT MUN: SOUTH LONDONDERRY T RIGHT MUN: SOUTH LONDONDERRY T

ELIZABETHTOWN RD 018701 FT
 (SR0241 SEG 0070/0420) 0080/1730



018701 FT ELIZABETHTOWN RD
 0080/1730 (SR0241 SEG 0070/0420)
 FOR SR 0241 AND 0341
 (CONN)
 0080/1618 BMS EN 38/0341/0080/1554
 0080/1570 1 0 00624 0 02 0185+29
 TR-CONEWAGO
 0080/1554 BMS BG 38/0341/0080/1554
 029"H 45"W ELLIP CONC
 0080/1060 LEN=0040 INSTALLED UNKN

EXTRACT DATE: 11/25/2024 ROADWAY MANAGEMENT SYSTEM PAGE NUMBER: 90
PRINT DATE: 11/26/2024 SLD COUNTY/SR - ANNUAL PRINT COUNTY: LEBANON

DIR: B TOTAL LEN: 3.542 MI. DIST: 08-8 SR: 341
LEFT MUN: SOUTH LONDON DERRY T RIGHT MUN: SOUTH LONDON DERRY T

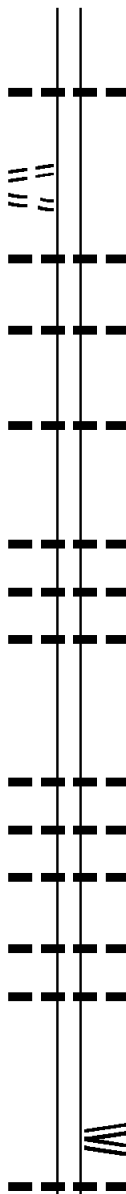
1 0 00624 0 02 0170+75 016971 FT
LC FOR EPLER RD
(CONN)
EPLER RD
(T342)

0080/0000
0070/2951

013867 FT

011651 FT

008722 FT



0080/0047 018 "DIA CIR PLASTIC
016971 FT LEN=0040 INSTALLED UNKN
5 0080/0000 LENGTH(AH 1730 BK 3104)
0070/2497 018 "DIA CIR PLASTIC
LEN=0040 INSTALLED 2012
0070/1772 018 "DIA CIR PLASTIC
LEN=0035 INSTALLED 2012
0070/0612 018 "DIA CIR PLASTIC
LEN=0040 INSTALLED 2012
013867 FT 1 0 00624 0 02 0139+89
5 0070/0000 LENGTH(AH 3104 BK 2216)
0060/2046 018 "DIA CIR PLASTIC
LEN=0040 INSTALLED 2012
0060/1508 014"H 23"W ELLIP CONC
LEN=0032 INSTALLED UNKN
0060/1073 018 "DIA CIR PLASTIC
LEN=0035 INSTALLED 2012
011651 FT 1 0 00624 0 02 0117+73
5 0060/0000 LENGTH(AH 2216 BK 2929)
0050/2416 018 "DIA CIR PLASTIC
LEN=0040 INSTALLED UNKN
0050/1833 018 "DIA CIR PLASTIC
LEN=0040 INSTALLED UNKN
0050/1328 018 "DIA CIR PLASTIC
LEN=0030 INSTALLED UNKN
0050/0510 018 "DIA CIR PLASTIC
LEN=0050 INSTALLED 2021
0050/0076 018 "DIA CIR PLASTIC
LEN=0040 INSTALLED UNKN
008722 FT 1 0 00624 0 02 0088+44
LAWN RD
(SR3007 SEG 0060/2274)
GINGRICH RD
(SR3009 SEG 0050/1427)
5 0050/0000 LENGTH(AH 2929 BK 1779)
020"H 28"W ELLIP METAL
0040/1303 LEN=0050 INSTALLED UNKN

EXTRACT DATE: 11/25/2024 ROADWAY MANAGEMENT SYSTEM PAGE NUMBER: 89
PRINT DATE: 11/26/2024 SLD COUNTY/SR - ANNUAL PRINT COUNTY: LEBANON

DIR: B TOTAL LEN: 3.542 MI.
LEFT MUN: SOUTH LONDONDERRY T

DIST: 08-8 SR: 341
RIGHT MUN: SOUTH LONDONDERRY T

1 0 00624 0 02 0070+57 006943 FT
LAWN RD
(SR3015 SEG 0010/0000) 0040/0000

004912 FT

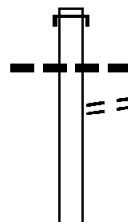
002528 FT

000000 FT

0040/0771 BMS EN 38/0341/0040/0725
1 0 00624 0 02 0070+57
LITTLE CONEWAGO CREEK
0040/0725 BMSBG 38/0341/0040/0725
006943 FT
[S] 0040/0000 LENGTH(AH 1779 BK 2031)
029"H 42"W ELLIP METAL
LEN=0035 INSTALLED UNKN
0030/1356
024"H 35"W ELLIP METAL
LEN=0035 INSTALLED UNKN
0030/0729
004912 FT 1 0 00624 0 01 0049+53
[S] 0030/0000 LENGTH(AH 2031 BK 2384)
0020/0844 REO DR
(TWP)
020"H 28"W ELLIP METAL
LEN=0048 INSTALLED 1998
0020/0805
042"DIA CIRC METAL
0020/0488 LEN=0041 INSTALLED UNKN
002528 FT 1 0 00624 0 00 0025+69
LONG RD
(T304)
[S] 0020/0000 LENGTH(AH 2384 BK 2528)
0010/1489 018"DIA CIR PLASTIC
LEN=0038 INSTALLED 2004
BACHMANVILLE RD
0010/1192 (SR3011 SEG 0050/0000)
015"H 21"W ELLIP METAL
0010/1170 LEN=0060 INSTALLED UNKN
0010/0257 030"DIA CIRC METAL
LEN=0037 INSTALLED UNKN
000000 FT 1 0 00624 0 00 0000+00
NC CO LEBROOK RD
INTER-BK COLEBROOK RD
(SR0341 SEG 0150/2223)
MFC BEGIN = D
BK-DAUPHIN (22)
[S] 0010/0000 LENGTH(AH 2528 BK 0000)

EXTRACT DATE: 11/25/2024 ROADWAY MANAGEMENT SYSTEM PAGE NUMBER: 88
PRINT DATE: 11/26/2024 SLD COUNTY/SR - ANNUAL PRINT COUNTY: LEBANON
DIR: B TOTAL LEN: 14.083 MI. DIST: 08-8 SR: 322
LEFT MUN: SOUTH LEBANON T RIGHT MUN: SOUTH LEBANON T

073951 FT



072755 FT

074359 FT AH-LANCASTER (36)
INTER-AHD 28TH DIVISION HW
0290/1196 (SR0322 SEG 0010/0000)
024 "DIA CIRC METAL
0290/0826 LEN=0056 INSTALLED UNKN
MOUNTAIN RD
0290/0767 (TWP)
073163 FT 1 0 00137 0 02 0425+30
5 0290/0000 LENGTH(AH 1196 BK 2646)

DIST: 08-8 SR: 322
RIGHT MUN: SOUTH LEBANON T

EXTRACT DATE: 11/25/2024 ROADWAY MANAGEMENT SYSTEM PAGE NUMBER: 86
PRINT DATE: 11/26/2024 SLD COUNTY/SR - ANNUAL PRINT COUNTY: LEBANON

DIR: B TOTAL LEN: 14.083 MI. DIST: 08-8 SR: 322
LEFT MUN: CORNWALL B RIGHT MUN: CORNWALL B

	0250/1011	018 "DIA CIRC CONCR
		LEN=0041 INSTALLED UNKN
	0250/0768	018 "DIA CIRC CONCR
		LEN=0041 INSTALLED UNKN
	0250/0477	018 "DIA CIRC CONCR
		LEN=0041 INSTALLED UNKN
	0250/0218	018 "DIA CIRC CONCR
		LEN=0041 INSTALLED UNKN
064303 FT	064711 FT	1 0 01014 0 00 0210+33
	0250/0000	LENGTH(AH 1906 BK 1970)
		024 "DIA CIRC METAL
	0240/1721	LEN=0001 INSTALLED UNKN
		024 "DIA CIRC CONCR
	0240/1121	LEN=0070 INSTALLED UNKN
		018 "DIA CIRC CONCR
	0240/0338	LEN=0041 INSTALLED UNKN
062333 FT	062741 FT	1 0 01014 0 00 0190+91
	0240/0000	LENGTH(AH 1970 BK 2062)
		024 "DIA CIRC CONCR
	0230/2025	LEN=0065 INSTALLED UNKN
		024 "DIA CIRC CONCR
	0230/1563	LEN=0140 INSTALLED UNKN
		030 "DIA CIRC CONCR
	0230/1147	LEN=0070 INSTALLED UNKN
		018 "DIA CIRC CONCR
	0230/0749	LEN=0041 INSTALLED UNKN
		018 "DIA CIRC CONCR
	0230/0446	LEN=0041 INSTALLED UNKN
		018 "DIA CIRC CONCR
	0230/0143	LEN=0041 INSTALLED UNKN
060271 FT	060679 FT	1 0 01014 0 00 0170+29
	0230/0000	LENGTH(AH 2062 BK 2023)
		018 "DIA CIRC CONCR
	0220/1824	LEN=0041 INSTALLED UNKN
		018 "DIA CIRC CONCR
	0220/1478	LEN=0040 INSTALLED UNKN
		018 "DIA CIRC CONCR
	0220/1133	LEN=0041 INSTALLED UNKN
		018 "DIA CIRC CONCR
	0220/0824	LEN=0042 INSTALLED UNKN
		036 "DIA CIRC METAL
	0220/0447	LEN=0220 INSTALLED UNKN
058248 FT	058656 FT	1 0 01014 0 00 0150+06
	0220/0000	LENGTH(AH 2023 BK 2257)
		018 "DIA CIRC CONCR
	0214/1986	LEN=0042 INSTALLED UNKN
		018 "DIA CIRC CONCR
	0214/1424	LEN=0042 INSTALLED UNKN

EXTRACT DATE: 11/25/2024 ROADWAY MANAGEMENT SYSTEM PAGE NUMBER: 85
PRINT DATE: 11/26/2024 SLD COUNTY/SR - ANNUAL PRINT COUNTY: LEBANON

DIR: B TOTAL LEN: 14.083 MI. DIST: 08-8 SR: 322
LEFT MUN: CORNWALL B RIGHT MUN: CORNWALL B

					0214/0977	024 "DIA CIRC CONCR LEN=0058 INSTALLED UNKN
					0214/0261	018 "DIA CIRC CONCR LEN=0041 INSTALLED UNKN
055991 FT					056399 FT	0 0 00000 0 00 0000+00
					0214/0000	LENGTH(AH 2257 BK 1910)
					0210/1819	018 "DIA CIRC CONCR LEN=0042 INSTALLED UNKN
					0210/1475	018 "DIA CIRC CONCR LEN=0041 INSTALLED UNKN
					0210/1102	018 "DIA CIRC CONCR LEN=0040 INSTALLED UNKN
					0210/0765	024 "DIA CIRC CONCR LEN=0055 INSTALLED UNKN
					0210/0496	018 "DIA CIRC CONCR LEN=0070 INSTALLED UNKN
054081 FT					054489 FT	1 0 01014 0 00 0111+00
					0210/0000	MFC BEGIN = B LENGTH(AH 1910 BK 2850)
					0200/2627	024 "DIA CIRC CONCR LEN=0095 INSTALLED UNKN
TO 0072/0033 SH (CONN)					0200/2323	RAMP B RD (SR8018 SEG 0750/0470)
					0200/2119	BMS EN 38/0322/0200/2063
SIGN: CANTILEVER BMSID 38/0322/0205/0375					0200/2063	1 0 01014 0 00 0100+35 PA 72 (NB) BMSBG 38/0322/0200/2063
					0200/1807	030 "DIA CIRC CONCR LEN=0100 INSTALLED UNKN
QUENTIN RD (SR0072 SEG 0032/1234)						
030 "DIA CIRC CONCR LEN=0070 INSTALLED UNKN						
0201/1745						
0201/1699						
018 "DIA CIRC CONCR LEN=0064 INSTALLED UNKN						
0201/0692						
SIGN: 4 CHORD TRUSS BMSID 38/0322/0190/1665					0200/0527	018"H 48"W CON BOX CUL LEN=0031 INSTALLED UNKN
0201/0453						
018 "DIA CIRC CONCR LEN=0036 INSTALLED UNKN						
0201/0387						

EXTRACT DATE: 11/25/2024 ROADWAY MANAGEMENT SYSTEM PAGE NUMBER: 84
PRINT DATE: 11/26/2024 SLD COUNTY/SR - ANNUAL PRINT COUNTY: LEBANON

DIR: B TOTAL LEN: 14.083 MI. DIST: 08-8 SR: 322
LEFT MUN: CORNWALL B RIGHT MUN: CORNWALL B

024 "DIA CIRC CONCR LEN=0065 INSTALLED UNKN 0201/0050	0200/0189	018 "DIA CIRC CONCR LEN=0070 INSTALLED UNKN
1 0 01014 0 00 0083+27 051148 FT LENGTH(AH 2933 BK 1189) 0201/0000	051639 FT	1 0 01014 0 00 0079+89 QUENTIN RD (SR0072 SEG 0033/2372)
	0200/0000	LENGTH(AH 2850 BK 1701) SIGN: 4 CHORD TRUSS
	0190/1665	BMSID 38/0322/0190/1665 018 "DIA CIRC CONCR
	0190/1599	LEN=0036 INSTALLED UNKN
	0190/1297	024 "DIA CIRC CONCR LEN=0035 INSTALLED UNKN
	0190/1187	036 "DIA CIRC CONCR LEN=0052 INSTALLED UNKN
036 "DIA CIRC CONCR LEN=0070 INSTALLED UNKN 0191/1137	0190/0787	018 "DIA CIRC CONCR LEN=0041 INSTALLED UNKN
018 "DIA CIRC CONCR LEN=0069 INSTALLED UNKN 0191/0745 RAMP A RD (SR8010 SEG 0500/0000) 0191/0704	0190/0622	018 "DIA CIRC CONCR LEN=0056 INSTALLED UNKN
RAMP RD (SR8010 SEG 0510/0894) 0191/0590	0190/0574	RAMP B RD (SR8010 SEG 0750/0722)
	0190/0478	RAMP B-2 RD (SR8010 SEG 0760/0000)
SIGN: 4 CHORD TRUSS BMSID 38/0322/0190/0148 0191/0232 BMSID 38/0322/0190/0000 0191/0187 1 0 01014 0 00 0062+89 049959 FT IRONMASTER RD BMSBG 38/0322/0190/0000 LENGTH(AH 1189 BK 1281) 0191/0000	0190/0239 0190/0187 049938 FT	BMSID 38/0322/0190/0148 BMSID 38/0322/0190/0000 1 0 01014 0 00 0062+89 IRONMASTER RD BMSBG 38/0322/0190/0000 LENGTH(AH 1701 BK 1315)
CORNWALL WEST CORNWALL T SIGN: CANTILEVER BMSID 38/0322/0181/0250 0181/0310 QUENTIN RD (SR0072 SEG 0040/0000) 0181/0271	0180/0821	CORNWALL WEST CORNWALL T
	0180/0132 048623 FT	024 "DIA CIRC CONCR LEN=0200 INSTALLED UNKN 1 0 01014 0 00 0049+74

EXTRACT DATE: 11/25/2024 ROADWAY MANAGEMENT SYSTEM PAGE NUMBER: 83
PRINT DATE: 11/26/2024 SLD COUNTY/SR - ANNUAL PRINT COUNTY: LEBANON

DIR: B TOTAL LEN: 14.083 MI. DIST: 08-8 SR: 322
LEFT MUN: WEST CORNWALL T RIGHT MUN: WEST CORNWALL T

1 0 01014 0 00 0050+00 048678 FT
LENGTH(AH 1281 BK 1992) 0181/0000

BMS EN 38/0322/0171/1312 0171/1202
1 0 01014 0 00 0028+62
PA 72 SB
BMS BG 38/0322/0171/1312 0171/1146
SR 72 ACCESS RD
(GOVT)
PENNDOT STOCKPILE #05
(GOVT) 0171/1048

018 "DIA CIRC CONCR
LEN=0034 INSTALLED UNKN 0171/0624
018 "DIA CIR PLASTIC
LEN=0041 INSTALLED UNKN 0171/0280

1 0 01014 0 00 0028+62 046686 FT
MFC BEGIN = B
LENGTH(AH 1992 BK 3037) 0171/0000

TO 0419/0010 SH
(CONN) 0160/0098
1 0 01014 0 00 0000+00 043649 FT
MAIN ST
(SR0419 SEG 0010/0000) 0160/0000

QUENTIN RD
(SR0072 SEG 0041/0000)
LENGTH(AH 1315 BK 1937)
024 "DIA CIRC METAL
LEN=0120 INSTALLED UNKN
0180/0000
0170/1577
0170/1008
0170/0987
0170/0100
046686 FT
0170/0000
0160/2620
0160/1085
0160/0350
043649 FT
0160/0000
0150/3854
0150/3467
0150/2566
PENNDOT STOCKPILE #05
(GOVT)
015 "DIA CIRC METAL
LEN=0052 INSTALLED UNKN
018 "DIA CIRC CONCR
LEN=0063 INSTALLED UNKN
1 0 01014 0 00 0028+62
MFC BEGIN = B
LENGTH(AH 1937 BK 3037)
018 "DIA CIRC CONCR
LEN=0063 INSTALLED UNKN
024 "DIA CIRC CONCR
LEN=0058 INSTALLED UNKN
018 "DIA CIRC CONCR
LEN=0041 INSTALLED UNKN
LENGTH(AH 3037 BK 3892)
018 "DIA CIRC CONCR
LEN=0047 INSTALLED UNKN
030 "DIA CIRC CONCR
LEN=0060 INSTALLED UNKN
018 "DIA CIRC CONCR
LEN=0060 INSTALLED UNKN

EXTRACT DATE: 11/25/2024 ROADWAY MANAGEMENT SYSTEM PAGE NUMBER: 82
PRINT DATE: 11/26/2024 SLD COUNTY/SR - ANNUAL PRINT COUNTY: LEBANON

DIR: B TOTAL LEN: 14.083 MI. DIST: 08-8 SR: 322
LEFT MUN: WEST CORNWALL T RIGHT MUN: WEST CORNWALL T

1 0 00501 0 01 0343+38 039757 FT
SPANGLER RD
(T406) 0150/0000

1 0 00501 0 01 0314+01 036820 FT
COLEBROOK RD
(SR0241 SEG 0150/0000) 0140/0000

034122 FT

==	0150/2493	STARNER RD (T339)
--	0150/2030	018 "DIA CIRC CONCR LEN=0072 INSTALLED UNKN
--	0150/0249	018 "DIA CIRC CONCR
--	039757 FT	LEN=0044 INSTALLED UNKN
==	5 0150/0000	LENGTH(AH 3892 BK 2937)
^	0140/2830	BMSSEN 38/0322/0140/2814
^	0140/2814	1 0 00501 0 01 0314+01
--	0140/2282	BECK CREEK
--	0140/1712	BMSBG 38/0322/0140/2814
--	0140/1484	018 "DIA CIRC CONCR
--		LEN=0044 INSTALLED UNKN
--		018 "DIA CIRC CONCR
--		LEN=0045 INSTALLED UNKN
--		018 "DIA CIRC CONCR
--		LEN=0046 INSTALLED UNKN
--	0140/0050	018 "DIA CIRC CONCR
--	036820 FT	LEN=0046 INSTALLED UNKN
00 00		BUTLER RD
00 00		(SR3001 SEG 0060/3362)
5	0140/0000	LENGTH(AH 2937 BK 2698)
--	0130/1863	018 "DIA CIRC CONCR
--	0130/1521	LEN=0048 INSTALLED UNKN
--		024 "DIA CIRC CONCR
--		LEN=0051 INSTALLED UNKN
--	0130/0854	018 "DIA CIRC CONCR
--	0130/0707	LEN=0048 INSTALLED UNKN
--		WEST CORNWALL
--		SOUTH ANNVILLE T
--	0130/0157	018 "DIA CIRC CONCR
--	034122 FT	LEN=0044 INSTALLED UNKN
5	0130/0000	1 0 00280 0 01 0459+75
		LENGTH(AH 2698 BK 2734)
--	0120/1703	018 "DIA CIRC CONCR
--		LEN=0046 INSTALLED UNKN

EXTRACT DATE: 11/25/2024 ROADWAY MANAGEMENT SYSTEM PAGE NUMBER: 81
PRINT DATE: 11/26/2024 SLD COUNTY/SR - ANNUAL PRINT COUNTY: LEBANON

DIR: B TOTAL LEN: 14.083 MI. DIST: 08-8 SR: 322
LEFT MUN: SOUTH ANNVILLE T RIGHT MUN: SOUTH ANNVILLE T

WHITE OAK ST
(SR0934 SEG 0010/0000) 0120/1055

031388 FT

1 0 00501 0 00 0287+19 028702 FT
FONTANA AV
(T515) 0110/0000

024914 FT

0120/1080	018 "DIA CIRC CONCR LEN=0055 INSTALLED UNKN
0120/1055	018 "DIA CIRC METAL LEN=0070 INSTALLED UNKN
0120/1018	018 "DIA CIRC CONCR LEN=0048 INSTALLED UNKN
0120/0598	1 0 00280 0 01 0432+41 MOUNT WILSON RD (SR0241 SEG 0140/3231) LENGTH(AH 2734 BK 2686)
0120/0000	5 BMS EN 38/0322/0110/2030 1 0 00501 0 00 0307+49 BACHMANS RUN
0110/2047	BMSBG 38/0322/0110/2030
0110/2030	018 "DIA CIRC CONCR LEN=0042 INSTALLED UNKN
0110/0859	028702 FT
0110/0000	5 LENGTH(AH 2686 BK 3788) 015 "DIA CIRC CONCR LEN=0040 INSTALLED UNKN
0100/3516	DIAMOND DR (TWP)
0100/3170	018 "DIA CIRC CONCR LEN=0050 INSTALLED UNKN
0100/2990	018 "DIA CIRC CONCR LEN=0050 INSTALLED UNKN
0100/2600	018 "DIA CIRC CONCR LEN=0052 INSTALLED UNKN
0100/2203	018 "DIA CIRC CONCR LEN=0049 INSTALLED UNKN
0100/1612	018 "DIA CIRC CONCR LEN=0050 INSTALLED UNKN
0100/1310	018 "DIA CIRC CONCR LEN=0045 INSTALLED UNKN
0100/0585	018 "DIA CIRC CONCR LEN=0050 INSTALLED UNKN
0100/0260	1 0 00501 0 00 0249+30 LENGTH(AH 3788 BK 2597)
0100/0000	5 018 "DIA CIRC CONCR LEN=0050 INSTALLED UNKN
0090/2160	

EXTRACT DATE: 11/25/2024 ROADWAY MANAGEMENT SYSTEM PAGE NUMBER: 80
PRINT DATE: 11/26/2024 SLD COUNTY/SR - ANNUAL PRINT COUNTY: LEBANON

DIR: B TOTAL LEN: 14.083 MI. DIST: 08-8 SR: 322
LEFT MUN: SOUTH ANNVILLE T RIGHT MUN: SOUTH ANNVILLE T

1 0 00501 0 00 0223+33 022317 FT
MOUNT PLEASANT RD
(TWP) 0090/0000

020743 FT

MEADOW LN
(T348) 0070/1403
PENNDOT STOCKPILE #08
(GOVT) 0070/1107

017735 FT

0090/1165	018 "DIA CIRC CONCR LEN=0048 INSTALLED UNKN
0090/0580	018 "DIA CIRC CONCR LEN=0044 INSTALLED UNKN
0090/0035 022317 FT	015 "DIA CIRC CONCR LEN=0046 INSTALLED UNKN
== 0090/0000	LENGTH(AH 2597 BK 1574)
0080/0038 020743 FT	018 "DIA CIRC CONCR LEN=0050 INSTALLED UNKN
== 0080/0000	1 0 00501 0 00 0207+27 MOUNT PLEASANT RD (T344) LENGTH(AH 1574 BK 3008)
0070/1805	BMS EN 38/0322/0070/1782 1 0 00501 0 00 0174+93 GINGRICH RUN
0070/1782	BMSBG 38/0322/0070/1782
== 0070/1403	
== 0070/1107	
0070/0682	018 "DIA CIRC CONCR LEN=0090 INSTALLED UNKN
0070/0134 017735 FT	018 "DIA CIRC CONCR LEN=0060 INSTALLED UNKN
0070/0000	1 0 00501 0 00 0174+93 LENGTH(AH 3008 BK 3448)
0060/2646	024 "DIA CIRC CONCR LEN=0067 INSTALLED UNKN
== 0060/2557	VALLEY LN (T360)
0060/2510	018 "DIA CIRC CONCR LEN=0049 INSTALLED UNKN

018 "DIA CIRC CONCR

EXTRACT DATE: 11/25/2024 ROADWAY MANAGEMENT SYSTEM PAGE NUMBER: 79
PRINT DATE: 11/26/2024 SLD COUNTY/SR - ANNUAL PRINT COUNTY: LEBANON

DIR: B TOTAL LEN: 14.083 MI. DIST: 08-8 SR: 322
LEFT MUN: SOUTH ANNVILLE T RIGHT MUN: SOUTH ANNVILLE T

		0060/0666	LEN=0049	INSTALLED UNKN
014287 FT		0060/0012	BMTEN 38/0322/0060/0083	
		014287 FT	1 0 00501 0 00 0140+40	
			BUCHOLDER RN	
		0060/0000	BMTBG 38/0322/0060/0083	
			LENGTH(AH 3448 BK 3254)	
LOUSER RD (T429)	0050/1821			
		0050/1295	018 "DIA CIRC CONCR	
			LEN=0054	INSTALLED UNKN
		0050/0674	018 "DIA CIRC CONCR	
			LEN=0047	INSTALLED UNKN
011033 FT		0050/0010	BMTEN 38/0322/0050/0000	
		011033 FT	1 0 00501 0 00 0110+25	
			KILLINGER CK	
			BMTBG 38/0322/0050/0000	
			SOUTH ANNVILLE	
		0050/0000	SOUTH LONDON DERRY T	
			LENGTH(AH 3254 BK 2599)	
		0040/2125	018 "DIA CIRC CONCR	
			LEN=0061	INSTALLED UNKN
		0040/1565	018 "DIA CIRC CONCR	
			LEN=0054	INSTALLED UNKN
		0040/0755	018 "H 21" W ELLIP CONC	
			LEN=0048	INSTALLED UNKN
008434 FT		0040/0473	015 "DIA CIRC CONCR	
		008434 FT	LEN=0046	INSTALLED UNKN
			1 0 00501 0 00 0084+38	
			FORGE RD	
			(SR0117 SEG 0240/0000)	
		0040/0000	LENGTH(AH 2599 BK 2123)	
LINCOLN AV (T431) ROOSEVELT ST (T617)	0030/1654			
	0030/1112			
HINKLE RD (T433)	0030/0299			
	006311 FT	006311 FT	1 0 00501 0 00 0063+10	
			LAWN RD	
			(SR3015 SEG 0090/1039)	
		0030/0000	LENGTH(AH 2123 BK 2572)	

EXTRACT DATE: 11/25/2024 ROADWAY MANAGEMENT SYSTEM PAGE NUMBER: 78
PRINT DATE: 11/26/2024 SLD COUNTY/SR - ANNUAL PRINT COUNTY: LEBANON

DIR: B TOTAL LEN: 14.083 MI. DIST: 08-8 SR: 322
LEFT MUN: SOUTH LONDONDERRY T RIGHT MUN: SOUTH LONDONDERRY T

UNNAMED AL
(TWP)

0020/1705

MARKET ST
(T435)

0020/1360

PALMYRA RD
(SR3019 SEG 0010/0000) 0020/0553

003739 FT

NORTH THISTLEDOWN DR
(TWP)

0010/1406

NORTH LARKSPUR DR
(TWP)

0010/0394
000000 FT

0020/2535 018 "DIA CIRC METAL
LEN=0054 INSTALLED UNKN
0020/2382 015 "DIA CIRC METAL
LEN=0044 INSTALLED UNKN
0020/2175 015 "DIA CIRC METAL
LEN=0037 INSTALLED UNKN
ENTR TO CAMPBELLTOWN FI
(PRDR)
0020/1500
0020/1157 BMS EN 38/0322/0020/1145
1 0 00501 0 00 0048+92
TR. SPRING CK
0020/1145 BMS BG 38/0322/0020/1145
015 "DIA CIRC CONCR
LEN=0039 INSTALLED UNKN
LYNMAR AV
(T381)
0020/0553
042"H 72"W CON BOX CUL
LEN=0060 INSTALLED UNKN
1 0 00501 0 00 0037+51
SCHOOL HOUSE RD
(SR3013 SEG 0050/3011)
5 0020/0000 LENGTH(AH 2572 BK 3739)
0010/2951 015 "DIA CIR PLASTIC
LEN=0038 INSTALLED UNKN
0010/2423 018 "DIA CIRC CONCR
LEN=0067 INSTALLED UNKN
SOUTH THISTLEDOWN DR
(TWP)
0010/1406
0010/0645 024 "DIA CIRC CONCR
LEN=0054 INSTALLED 1999
SOUTH LARKSPUR DR
(TWP)
0010/0394 1 0 00501 0 00 0000+00
000000 FT NC HO
INTER-BK GOVERNOR RD
(SR0322 SEG 0310/3434)
MFC BEGIN = B
BK-DAUPHIN (22)
5 0010/0000 LENGTH(AH 3739 BK 0000)

EXTRACT DATE: 11/25/2024 ROADWAY MANAGEMENT SYSTEM PAGE NUMBER: 77
PRINT DATE: 11/26/2024 SLD COUNTY/SR - ANNUAL PRINT COUNTY: LEBANON

DIR: B TOTAL LEN: 11.290 MI. DIST: 08-8 SR: 241
LEFT MUN: NORTH CORNWALL T RIGHT MUN: NORTH CORNWALL T

059612 FT

059612 FT
7222/0000 LENGTH(AH 0100 BK 2813)
INTER-AHD COLEBROOK RD
(CITY)
LILAC LN
(T473)
0220/2813 DAFFODIL DR
(T472)
STUART ST
(TWP)
0220/2113 WHEATFIELD LN
(TWP)
0220/1761

056799 FT

0220/0352 BMSEN 38/0241/0220/0329
1 0 00280 0 01 0648+83
SNITZ CREEK
0220/0329 BMSBG 38/0241/0220/0329
056799 FT 1 0 00280 0 01 0645+54
5 0220/0000 LENGTH(AH 2813 BK 2285)
MILL RD
0210/1480 (T428)

054514 FT

5 054514 FT 1 0 00280 0 01 0624+62
5 0210/0000 LENGTH(AH 2285 BK 2721)

CREEKSIDE DR
(T688)
SHADOW CREEK DR
(TWP)

0200/2455 ==
0200/1857 ==

EXTRACT DATE: 11/25/2024 ROADWAY MANAGEMENT SYSTEM PAGE NUMBER: 76
PRINT DATE: 11/26/2024 SLD COUNTY/SR - ANNUAL PRINT COUNTY: LEBANON

DIR: B TOTAL LEN: 11.290 MI. DIST: 08-8 SR: 241
LEFT MUN: NORTH CORNWALL T RIGHT MUN: NORTH CORNWALL T

1 0 00280 0 01 0596+83 051793 FT
ROYAL RD
(T440) 0200/0000

050092 FT

FOR SR 0241N TO 0241S
(CONN)
NORTH CORNWALL-COLEBROO
(TWP) 0185/0245

NORTH CORNWALL-COLEBROO
(TWP)
FOR SR 0241S TO 0241N
(CONN) 0185/0140
0 0 00000 0 00 0000+00 049732 FT
MFC BEGIN = D
LENGTH(AH 0360 BK 2950) 0185/0000

1 0 00280 0 01 0546+86 046782 FT
MEADOW LN
(T413) 0180/0000

051793 FT

0200/0000 LENGTH(AH 2721 BK 1701)
030 "DIA CIRC CONCR
0190/1609 LEN=0051 INSTALLED UNKN
018 "DIA CIRC METAL
0190/1078 LEN=0059 INSTALLED UNKN
018 "DIA CIRC METAL
0190/0653 LEN=0052 INSTALLED UNKN
019 "H 30 "W ELLIP CONC
0190/0408 LEN=0058 INSTALLED UNKN
050092 FT 1 0 00280 0 01 0573+88
MFC BEGIN = D
0190/0000 LENGTH(AH 1701 BK 0360)

0184/0231

0184/0140
049732 FT

0184/0000

0180/1336

0180/0026
046782 FT

0180/0000

FOR SR 0241N TO 0241S
(CONN)
NORTH CORNWALL-COLEBROO
(TWP)
ROCHERTY RD
(T441)
ROCHERTY RD
(T441)
NORTH CORNWALL-COLEBROO
(TWP)
FOR SR 0241S TO 0241N
(CONN)
0 0 00000 0 00 0000+00
MFC BEGIN = D
LENGTH(AH 0360 BK 2950)

SPANGLER RD
(T406)

BMSSEN 38/0241/0180/0000
BECK CREEK
BMSBG 38/0241/0180/0000
LENGTH(AH 2950 BK 2177)

015 "DIA CIRC METAL

EXTRACT DATE: 11/25/2024 ROADWAY MANAGEMENT SYSTEM PAGE NUMBER: 75
PRINT DATE: 11/26/2024 SLD COUNTY/SR - ANNUAL PRINT COUNTY: LEBANON

DIR: B TOTAL LEN: 11.290 MI. DIST: 08-8 SR: 241
LEFT MUN: NORTH CORNWALL T RIGHT MUN: NORTH CORNWALL T

		0170/1496	LEN=0050	INSTALLED	UNKN
044605 FT		044605 FT	1 0 00280 0 01 0525+00		
		0170/0000	LENGTH(AH 2177 BK 2516)		
			015"H 21"W ELLIP METAL		
		0160/2330	LEN=0032	INSTALLED	UNKN
			018 "DIA CIRC METAL		
		0160/1716	LEN=0040	INSTALLED	UNKN
			014"H 23"W ELLIP CONC		
		0160/1486	LEN=0030	INSTALLED	UNKN
			NORTHWEST DR		
		0160/0661	(T426)		
			ARNOLD CT		
		0160/0150	(T427)		
			NORTH CORNWALL		
042089 FT		0160/0072	WEST CORNWALL T		
		042089 FT	1 0 00280 0 01 0500+50		
		0160/0000	LENGTH(AH 2516 BK 1369)		
			014"H 23"W ELLIP CONC		
		0150/0956	LEN=0040	INSTALLED	UNKN
040720 FT		040720 FT	1 0 00280 0 01 0486+33		
			HORSESHOE PK		
			(SR0322 SEG 0140/0000)		
			NC COLEBROOK RD		
			BUTLER RD		
			(SR3001 SEG 0060/3362)		
		INTER-BK	HORSESHOE PK		
			(SR0322 SEG 0140/0000)		
040720 FT		0150/0000	LTH AH 001369 BK 005378		
		040720 FT			
		7144/0000	LTH AH 005378 BK 003231		
		INTER-AHD	HORSESHOE PK		
			(SR0322 SEG 0120/0000)		
HORSESHOE PK		0140/3231	SOUTH ANNVILLE T		
(SR0322 SEG 0120/0000)			015"H 21"W ELLIP METAL		
		0140/3158	LEN=0063	INSTALLED	UNKN
			015 "DIA CIRC METAL		
		0140/2432	LEN=0021	INSTALLED	UNKN
			015"H 21"W ELLIP METAL		
		0140/1881	LEN=0036	INSTALLED	UNKN

EXTRACT DATE: 11/25/2024 ROADWAY MANAGEMENT SYSTEM PAGE NUMBER: 74
PRINT DATE: 11/26/2024 SLD COUNTY/SR - ANNUAL PRINT COUNTY: LEBANON
DIR: B TOTAL LEN: 11.290 MI. DIST: 08-8 SR: 241
LEFT MUN: SOUTH ANNVILLE T RIGHT MUN: SOUTH ANNVILLE T

037489 FT

0140/0700 013"H 17"W ELLIP METAL
LEN=0025 INSTALLED UNKN
0140/0016 BMS EN 38/0241/0140/0000
037489 FT 1 0 00280 0 01 0400+51
BECK CREEK
BMSBG 38/0241/0140/0000
5 0140/0000 LENGTH(AH 3231 BK 2338)

035151 FT

0130/1327 015"H 21"W ELLIP METAL
LEN=0043 INSTALLED UNKN
0130/0568 015"H 21"W ELLIP METAL
LEN=0045 INSTALLED UNKN
0130/0173 015"H 21"W ELLIP METAL
035151 FT 1 0 00280 0 01 0376+77
OLD MOUNT GRETN RD
(T404)
0130/0000 LENGTH(AH 2338 BK 2337)
M 0120/2136 CAVC 816

032814 FT

0120/0911 014"H 23"W ELLIP CONC
LEN=0032 INSTALLED 2009
0120/0012 BMS EN 38/0241/0120/0000
032814 FT 1 0 00280 0 01 0353+03
BACHMAN RUN
BMSBG 38/0241/0120/0000
5 0120/0000 LENGTH(AH 2337 BK 3855)

0110/2973 018 " DIA CIRC METAL
LEN=0030 INSTALLED UNKN
0110/2843 018 " DIA CIRC METAL
LEN=0030 INSTALLED UNKN
0110/2585 018 " DIA CIRC METAL
LEN=0030 INSTALLED UNKN
0110/2398 013"H 17"W ELLIP METAL
LEN=0047 INSTALLED UNKN
0110/2152 024 " DIA CIRC METAL
LEN=0030 INSTALLED UNKN
0110/1750 038"H 57"W ELLIP METAL
LEN=0057 INSTALLED UNKN
0110/1180 015"H 21"W ELLIP METAL
LEN=0040 INSTALLED UNKN
0110/0912 038"H 57"W ELLIP METAL
LEN=0032 INSTALLED UNKN

EXTRACT DATE: 11/25/2024 ROADWAY MANAGEMENT SYSTEM PAGE NUMBER: 73
PRINT DATE: 11/26/2024 SLD COUNTY/SR - ANNUAL PRINT COUNTY: LEBANON

DIR: B TOTAL LEN: 11.290 MI. DIST: 08-8 SR: 241
LEFT MUN: SOUTH ANNVILLE T RIGHT MUN: SOUTH ANNVILLE T

LAKE DR
(T320)

0110/0550

==

028959 FT

--

0110/0194

028959 FT

5 0110/0000

0100/3099

015"H 21"W ELLIP METAL
LEN=0030 INSTALLED UNKN
1 0 00280 0 01 0314+53
LENGTH(AH 3855 BK 3384)
018 "DIA CIRC CONCR
LEN=0025 INSTALLED UNKN

0100/1998

024"H 38"W ELLIP CONC
LEN=0056 INSTALLED UNKN

0100/1241

018 "DIA CIRC METAL
LEN=0053 INSTALLED UNKN

0100/1011

013"H 17"W ELLIP METAL

0100/0614

LEN=0046 INSTALLED UNKN

0100/0196

015"H 21"W ELLIP METAL

025575 FT

LEN=0060 INSTALLED UNKN

1 0 00280 0 01 0281+22

SYLVAN LN

(T345)

5 0100/0000

LENGTH(AH 3384 BK 3081)

0090/2706

SOUTH ANNVILLE

0090/2369

SOUTH LONDONDERRY T

RAVEN LN

(TWP)

0090/0928

018 "DIA CIRC METAL
LEN=0040 INSTALLED 2021

022494 FT

1 0 00280 0 01 0249+29 022494 FT

MOUNT PLEASANT RD

(T344)

0090/0000

==

5 0090/0000

LENGTH(AH 3081 BK 2096)

0080/1569

024"H 36"W ELLIP METAL

LEN=0037 INSTALLED UNKN

0080/0375

020"H 28"W ELLIP METAL
LEN=0052 INSTALLED UNKN

CUT-OFF RD
(T437)

0080/0314

==

020398 FT

UNT WILSON RD

1 0 00280 0 01 0228+97 020398 FT

FORGE RD

INTER-BK

MOUNT WILSON RD

(SR0117 SEG 0150/0000)

EXTRACT DATE: 11/25/2024 ROADWAY MANAGEMENT SYSTEM PAGE NUMBER: 72
PRINT DATE: 11/26/2024 SLD COUNTY/SR - ANNUAL PRINT COUNTY: LEBANON

DIR: B TOTAL LEN: 11.290 MI.
LEFT MUN: SOUTH LONDONDERRY T

DIST: 08-8 SR: 241
RIGHT MUN: SOUTH LONDONDERRY T

(SR0117 SEG 0150/0000) 0080/0000
020398 FT

FROM 0117/0140 SH
(CONN)

0070/3854

COLEBROOK RD
(SR0341 SEG 0080/1730) 0070/0420
FOR SR 0241 AND 0341
(CONN) 0070/0295
016435 FT

0080/0000 LTH AH 002096 BK 002601
020398 FT
7074/0000 LTH AH 002601 BK 003963
INTER-AHD MOUNT WILSON RD
(SR0117 SEG 0140/0000)
MOUNT WILSON RD
0070/3963 (SR0117 SEG 0140/0000)
018 "DIA CIRC METAL
0070/3902 LEN=0040 INSTALLED UNKN

018"H 00"W MULT CONCR
0070/3307 LEN=0048 INSTALLED UNKN
FIELDCREST DR
0070/3233 (TWP)

FIELDCREST DR
0070/2503 (TWP)
0070/1957 BMSBN 38/0241/0070/1938
1 0 00280 0 00 0183+47
CONEWAGO CK.
0070/1938 BMSBG 38/0241/0070/1938
048 "DIA CIR PLASTIC
0070/1787 LEN=0050 INSTALLED UNKN
018 "DIA CIR PLASTIC
0070/1333 LEN=0035 INSTALLED UNKN

018 "DIA CIR PLASTIC
0070/0429 LEN=0046 INSTALLED UNKN

0070/0016 BMSBN 38/0241/0070/0000
016435 FT 1 0 00280 0 00 0163+78
TR CONEWAGO
BMSBG 38/0241/0070/0000
0070/0000 LENGTH(AH 3963 BK 3258)

024 "DIA CIR PLASTIC
0060/2288 LEN=0036 INSTALLED UNKN
024 "DIA CIR PLASTIC
0060/2094 LEN=0042 INSTALLED UNKN

018 "DIA CIR PLASTIC
0060/1389 LEN=0040 INSTALLED UNKN

EXTRACT DATE: 11/25/2024 ROADWAY MANAGEMENT SYSTEM PAGE NUMBER: 71
PRINT DATE: 11/26/2024 SLD COUNTY/SR - ANNUAL PRINT COUNTY: LEBANON

DIR: B TOTAL LEN: 11.290 MI. DIST: 08-8 SR: 241
LEFT MUN: SOUTH LONDONDERRY T RIGHT MUN: SOUTH LONDONDERRY T

013177 FT

0060/0372

0060/0337

0060/0023

013177 FT

5 0060/0000

024"H 00"W MULT METAL
LEN=0035 INSTALLED UNKN
018"DIA CIR PLASTIC
LEN=0034 INSTALLED UNKN
BMSSEN 38/0241/0060/0001
1 0 00280 0 00 0131+41
CONEWAGO CK
BMSBG 38/0241/0060/0001
LENGTH(AH 3258 BK 3592)

0050/2153

0050/1832

0050/1746

0050/1439

0050/1240

0050/1030

0050/0957

0050/0832

0050/0098

009585 FT

5 0050/0000

0040/1839

024"DIA CIR PLASTIC
LEN=0040 INSTALLED UNKN
FOX HILL DR
(TWP)
024"DIA CIRC CONCR
LEN=0035 INSTALLED UNKN
024"DIA CIR PLASTIC
LEN=0030 INSTALLED UNKN
018"DIA CIR PLASTIC
LEN=0030 INSTALLED UNKN
018"DIA CIR PLASTIC
LEN=0030 INSTALLED UNKN
018"DIA CIR PLASTIC
LEN=0031 INSTALLED UNKN
018"DIA CIR PLASTIC
LEN=0031 INSTALLED UNKN
018"DIA CIRC METAL
LEN=0050 INSTALLED UNKN
1 0 00280 0 00 0095+47
LAWN HILL RD
(T652)
LENGTH(AH 3592 BK 2099)
015"DIA CIRC METAL
LEN=0037 INSTALLED UNKN

009585 FT

LAWN RD
(SR3007 SEG 0050/0000) 0040/1725

0040/1498

0040/1134

0040/1031

0040/0873

0040/0858

MAIN ST
(SR3007 SEG 0040/1262)
REED AL
(TWP)
018"DIA CIRC METAL
LEN=0036 INSTALLED UNKN
018"H 36"W ELLIP METAL
LEN=0033 INSTALLED UNKN
PEACH AL
(TWP)

EXTRACT DATE: 11/25/2024 ROADWAY MANAGEMENT SYSTEM PAGE NUMBER: 70
PRINT DATE: 11/26/2024 SLD COUNTY/SR - ANNUAL PRINT COUNTY: LEBANON

DIR: B TOTAL LEN: 11.290 MI. DIST: 08-8 SR: 241
LEFT MUN: SOUTH LONDON DERRY T RIGHT MUN: SOUTH LONDON DERRY T

ECKERT RD
(T304)

007486 FT

0030/0803
004517 FT

002457 FT

000000 FT

	0040/0010	BMS EN 38/0241/0040/0000
	007486 FT	1 0 00280 0 00 0074+48
		TR. CONEWA. CK
		BMSBG 38/0241/0040/0000
	0040/0000	LENGTH(AH 2099 BK 2969)
	0030/2395	018 "DIA CIR PLASTIC
		LEN=0031 INSTALLED UNKN
		042 "DIA CIR PLASTIC
	0030/1137	LEN=0058 INSTALLED UNKN
		004517 FT 1 0 00280 0 00 0044+84
		PA TPK (1-76)
		OP ID 38/7076/9902/6020
	0030/0000	LENGTH(AH 2969 BK 2060)
		JUBILEE LN
	0020/1284	(TWP)
		018 "DIA CIR PLASTIC
	0020/1080	LEN=0035 INSTALLED UNKN
		018 "DIA CIR PLASTIC
	0020/0798	LEN=0030 INSTALLED UNKN
		043 "H 68 "W ELLIP CONC
	0020/0030	LEN=0040 INSTALLED UNKN
		018 "DIA CIR PLASTIC
	0020/0010	LEN=0036 INSTALLED UNKN
	002457 FT	1 0 00280 0 00 0025+00
	0020/0000	LENGTH(AH 2060 BK 2457)
		018 "DIA CIR PLASTIC
	0010/1922	LEN=0033 INSTALLED UNKN
		036 "DIA CIR PLASTIC
	0010/1330	LEN=0043 INSTALLED UNKN
		036 "DIA CIR PLASTIC
	0010/1240	LEN=0035 INSTALLED UNKN
		018 "DIA CIR PLASTIC
	0010/0663	LEN=0035 INSTALLED UNKN
		036 "DIA CIR PLASTIC
	0010/0260	LEN=0035 INSTALLED UNKN
	000000 FT	1 0 00280 0 00 0000+00
		NC EL
	INTER-BK	IZABETH TOWN RD
		MOUNT GRETN RD
		(SR0241 SEG 0250/1787)
		MFC BEGIN = D
		BK-LANCASTER (36)
	0010/0000	LENGTH(AH 2457 BK 0000)

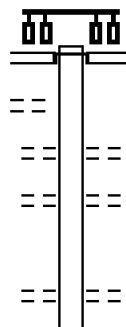
EXTRACT DATE: 11/25/2024 ROADWAY MANAGEMENT SYSTEM PAGE NUMBER: 69
 PRINT DATE: 11/26/2024 SLD COUNTY/SR - ANNUAL PRINT COUNTY: LEBANON
 DIR: B TOTAL LEN: 12.581 MI. DIST: 08-8 SR: 117
 LEFT MUN: PALMYRA B RIGHT MUN: PALMYRA B

SOUTH ST
(BORO)

066426 FT

0290/0564

065641 FT



066426 FT
INTER-AHD

0290/0785

0290/0375

0290/0176
065641 FT

5 0290/0000

FORGE RD
(BORO)
MAIN ST
(SR0422 SEG 0040/1670)

CHERRY ST
(BORO)
PLUM AL
(BORO)
2 0 38001 0 00 0456+53
MAPLE ST
(BORO)
LENGTH (AH 0785 BK 1872)
OAK ST

EXTRACT DATE: 11/25/2024 ROADWAY MANAGEMENT SYSTEM PAGE NUMBER: 68
PRINT DATE: 11/26/2024 SLD COUNTY/SR - ANNUAL PRINT COUNTY: LEBANON

DIR: B TOTAL LEN: 12.581 MI. DIST: 08-8 SR: 117
LEFT MUN: PALMYRA B RIGHT MUN: PALMYRA B

APPLE AL
(BORO)
WALNUT ST
(BORO)

0280/1337

0280/1152

PINE ST
(BORO)

0280/0863

063769 FT

2 0 38001 0 00 0405+61 060498 FT
PARK DR
(T439)

0270/0000

0280/1520 (BORO)

0280/1014 FORGE RD E.S. DR
(PRDR)
048 " DIA CIRC CONCR
0280/0897 LEN=0050 INSTALLED UNKN

0280/0764 FORGE RD E.S. DR
(PRDR)
024 " DIA CIRC CONCR
0280/0762 LEN=0042 INSTALLED UNKN
BIRCH ST

0280/0583 (BORO)
CYPRESS ST
0280/0295 (BORO)

0280/0228 PALMYRA
NORTH LONDONDERRY T
063769 FT 2 0 38001 0 00 0438+32
ELM ST

0280/0000 LENGTH(AH 1872 BK 3271)

0270/2870 FIR ST
(T435)
HEMLOCK ST
0270/2376 (T433)

0270/1861 BUTTONWOOD ST
(T431)

0270/1152 LONDONDERRY BL
(T450)
012 " DIA CIRC METAL
0270/0697 LEN=0028 INSTALLED UNKN
HARRY AV

0270/0520 (T453)
060498 FT LEON AV
(T454)

0270/0000 LENGTH(AH 3271 BK 3352)

0260/2729 015"H 21"W ELLIP CONC
LEN=0030 INSTALLED UNKN

0260/1838 015"H 21"W ELLIP CONC
LEN=0030 INSTALLED UNKN
015"H 21"W ELLIP CONC
0260/1272 LEN=0030 INSTALLED UNKN

NORTH LONDONDERRY

DIST: 08-8 SR: 117
RIGHT MUN: NORTH LONDONDERRY T

HINKLE RD
(T433) 0250/0000

```

5 0250/0000  LENGTH(AH 0464 BK 1765)
018"H 24"W ELLIP CONC
0240/1340 LEN=0036 INSTALLED UNKN
015"DIA CIRC METAL
0240/0755 LEN=0206 INSTALLED UNKN
015"DIA CIRC METAL
0240/0683 LEN=0072 INSTALLED UNKN

```

EXTRACT DATE: 11/25/2024 ROADWAY MANAGEMENT SYSTEM PAGE NUMBER: 66
PRINT DATE: 11/26/2024 SLD COUNTY/SR - ANNUAL PRINT COUNTY: LEBANON

DIR: B TOTAL LEN: 12.581 MI. DIST: 08-8 SR: 117
LEFT MUN: SOUTH LONDONDERRY T RIGHT MUN: SOUTH LONDONDERRY T

WOODRIDGE DR
(T432)
MARKET ST
(T435)

0240/0663

==

0240/0390

==

053277 FT

00 00

0240/0206

053277 FT

015"H 24"W ELLIP CONC
LEN=0036 INSTALLED UNKN
2 0 38001 0 00 0333+48
HORSESHOE PK
(SR0322 SEG 0040/0000)

5 0240/0000

LENGTH(AH 1765 BK 2522)
013"H 17"W ELLIP METAL
LEN=0034 INSTALLED UNKN

0220/2387

0220/1648

==

GENTRY DR
(T325)

KREIDER LN
(T376)

0220/1510

==

0220/1045

014"H 23"W ELLIP CONC
LEN=0033 INSTALLED UNKN
CARRIAGE RD
(T430)

0220/0960

==

BELL RD
(T308)

0220/0808

==

0220/0720

013"H 17"W ELLIP METAL
LEN=0090 INSTALLED UNKN
COACHMAN LN
(TWP)

050755 FT

==

0220/0304

050755 FT

5 0220/0000

LENGTH(AH 2522 BK 2831)
1 0 00998 0 00 0025+22

0210/1722

013"H 17"W ELLIP CONC
LEN=0024 INSTALLED UNKN
013"H 17"W ELLIP METAL
LEN=0026 INSTALLED UNKN

0210/1475

0210/0345

0210/0014

047924 FT

047924 FT

048 "DIA CIR PLASTIC
LEN=0044 INSTALLED UNKN
BMSSEN 38/0117/0210/0017
1 0 00998 0 00 0053+60
KILLINGER RN
BMSBG 38/0117/0210/0017
SOUTH LONDONDERRY
SOUTH ANNVILLE T

5 0210/0000

LENGTH(AH 2831 BK 1973)
015 "DIA CIRC CONCR
LEN=0085 INSTALLED UNKN
024 "DIA CIRC CONCR

0200/1590

EXTRACT DATE: 11/25/2024 ROADWAY MANAGEMENT SYSTEM PAGE NUMBER: 65
PRINT DATE: 11/26/2024 SLD COUNTY/SR - ANNUAL PRINT COUNTY: LEBANON

DIR: B TOTAL LEN: 12.581 MI. DIST: 08-8 SR: 117
LEFT MUN: SOUTH ANNVILLE T RIGHT MUN: SOUTH ANNVILLE T

1 0 00998 0 00 0073+00 045951 FT
MOPAR AV
(PRDR) 0200/0000

SMITH LN
(PRDR) 0190/1262

042722 FT

1 0 00998 0 00 0160+27 037202 FT
PATRICK RD
(T331) 0170/0000

0200/1528	LEN=0035	INSTALLED 2015
0200/0999	042 "DIA CIR PLASTIC	LEN=0040 INSTALLED UNKN
045951 FT	SOUTH ANNVILLE	
0200/0000	SOUTH LONDONDERRY T	LENGTH(AH 1973 BK 3229)
0190/1680	024 "DIA CIR PLASTIC	LEN=0039 INSTALLED UNKN
0190/1566	BEECH ST	(T305)
0190/0558	CENTER DR	(T309)
042722 FT	1 0 00998 0 00 0105+29	WEABER AV
0190/0000	(T311)	LENGTH(AH 3229 BK 2457)
0180/1215	034"H 53"W ELLIP CONC	LEN=0030 INSTALLED UNKN
040265 FT	1 0 00998 0 00 0129+86	LENGTH(AH 2457 BK 3063)
0180/0000	024 "DIA CIR PLASTIC	LEN=0040 INSTALLED UNKN
0170/2499	038"H 60"W ELLIP CONC	LEN=0032 INSTALLED UNKN
0170/1729	013"H 17"W ELLIP METAL	LEN=0034 INSTALLED UNKN
0170/1002		
037202 FT		
0170/0000	LENGTH(AH 3063 BK 2918)	
0160/2874	015 "DIA CIRC METAL	LEN=0028 INSTALLED UNKN

EXTRACT DATE: 11/25/2024 ROADWAY MANAGEMENT SYSTEM PAGE NUMBER: 64
PRINT DATE: 11/26/2024 SLD COUNTY/SR - ANNUAL PRINT COUNTY: LEBANON

DIR: B TOTAL LEN: 12.581 MI. DIST: 08-8 SR: 117
LEFT MUN: SOUTH LONDONDERRY T RIGHT MUN: SOUTH LONDONDERRY T

1 0 00998 0 00 0189+45 034284 FT
EPLER RD
(T342) 0160/0000

031727 FT

TO 0241/0070 SH
(CONN) 0140/0087

1 0 00280 0 00 0203+58 029128 FT
ELIZABETHTOWN RD
(SR0241 SEG 0070/3963) 0140/0000
028259 FT

0160/0033 030 "DIA CAST IRON
034284 FT LEN=0039 INSTALLED UNKN

5 0160/0000 LENGTH(AH 2918 BK 2557)

0150/1086 038"H 60"W ELLIP CONC
LEN=0035 INSTALLED UNKN

0150/0364 CUT-OFF RD
(T437)
0150/0297 014"H 23"W ELLIP CONC
031727 FT LEN=0072 INSTALLED 2015
1 0 00998 0 00 0215+02
MT WILSON RD
(SR0241 SEG 0080/0000)

5 0150/0000 NC FORGE RD
LENGTH(AH 2557 BK 2599)
0140/2568 024 "DIA CIRC METAL
LEN=0056 INSTALLED UNKN

0140/1211 048 "DIA CIR PLASTIC
LEN=0032 INSTALLED UNKN
MINE RD

0140/0612 (SR3002 SEG 0010/0000)
0140/0157 BMSSEN 38/0117/0140/0121
1 0 00280 0 00 0204+68
CONEWAGO CRK

0140/0121 BMSBG 38/0117/0140/0121

0140/0005 024 "DIA CIRC METAL
029128 FT LEN=0050 INSTALLED UNKN

5 0140/0000 LENGTH(AH 2599 BK 0869)

028259 FT 2 0 38032 0 00 0084+55

EXTRACT DATE: 11/25/2024 ROADWAY MANAGEMENT SYSTEM PAGE NUMBER: 63
PRINT DATE: 11/26/2024 SLD COUNTY/SR - ANNUAL PRINT COUNTY: LEBANON

DIR: B TOTAL LEN: 12.581 MI. DIST: 08-8 SR: 117
LEFT MUN: SOUTH LONDONDERRY T RIGHT MUN: SOUTH LONDONDERRY T

MT WILSON RD
(SR3005 SEG 0050/1291) 0130/0000

025790 FT

023287 FT

021286 FT

019278 FT

NC MT. WILSON RD
[S] 0130/0000 LENGTH(AH 0869 BK 2469)
0120/2055 014"H 23"W ELLIP CONC
LEN=0038 INSTALLED UNKN
0120/1389 023"H 38"W ELLIP CONC
LEN=0038 INSTALLED UNKN
0120/1066 015"DIA CIRC CONCR
LEN=0034 INSTALLED UNKN
0120/0441 014"H 23"W ELLIP CONC
LEN=0035 INSTALLED UNKN
0120/0277 018"DIA CIRC CONCR
LEN=0036 INSTALLED UNKN
025790 FT 1 0 00995 0 00 0024+69
[S] 0120/0000 LENGTH(AH 2469 BK 2503)
0110/1113 018"DIA CIRC CONCR
LEN=0034 INSTALLED UNKN
0110/0140 014"H 23"W ELLIP CONC
LEN=0038 INSTALLED UNKN
023287 FT 1 0 00995 0 00 0051+16
[S] 0110/0000 LENGTH(AH 2503 BK 2001)
0100/0857 015"DIA CIRC CONCR
LEN=0075 INSTALLED UNKN
021286 FT 1 0 00995 0 00 0071+17
[S] 0100/0000 LENGTH(AH 2001 BK 2008)
0090/1012 015"DIA CIRC CONCR
LEN=0041 INSTALLED UNKN
019278 FT 1 0 00995 0 00 0091+25
[S] 0090/0000 LENGTH(AH 2008 BK 2542)
0080/2089 BMS EN 38/0117/0080/2254
1 0 00995 0 00 0118+76
TR. CONEWAGO
0080/2071 BMS BG 38/0117/0080/2254

015"DIA CIRC CONCR

EXTRACT DATE: 11/25/2024 ROADWAY MANAGEMENT SYSTEM PAGE NUMBER: 62
PRINT DATE: 11/26/2024 SLD COUNTY/SR - ANNUAL PRINT COUNTY: LEBANON

DIR: B TOTAL LEN: 12.581 MI. DIST: 08-8 SR: 117
LEFT MUN: SOUTH LONDONDERRY T RIGHT MUN: SOUTH LONDONDERRY T

		--	--	0080/0727	LEN=0034	INSTALLED	UNKN
		--	--	0080/0424	015 "DIA	CIRC	CONCR
016736 FT		--	--	016736 FT	LEN=0034	INSTALLED	UNKN
					1 0 00995	0 00	0118+76
					TIMBER BRIDGE LN		
			==	5 0080/0000	LENGTH(AH 2542	BK 1596)	
		--	--	0070/1214	014 "DIA	CIRC	CONCR
					LEN=0036	INSTALLED	UNKN
			==	0070/1046	LAKE VIEW DR		
		--	--	0070/0758	(TWP)		
					015 "DIA	CIRC	CONCR
		--	--		LEN=0036	INSTALLED	UNKN
					018 "DIA	CAST	IRON
		--	--	0070/0035	LEN=0046	INSTALLED	UNKN
015140 FT		--	--	015140 FT	1 0 00995	0 00	0132+91
					NC MT	GRETNA RD	
PENNSYLVANIA AV					SOUTH LONDONDERRY		
(BORO)					MOUNT GRETNA B		
	0070/0000	==	--	5 0070/0000	LENGTH(AH 1596	BK 2782)	
		--	--		014 "H 23 "W	ELLIP	CONC
		--	--	0060/2490	LEN=0040	INSTALLED	UNKN
		--	--	0060/2369	015 "DIA	CIRC	CONCR
		--	--		LEN=0040	INSTALLED	UNKN
		--	--	0060/1806	018 "DIA	CAST	IRON
		--	--		LEN=0045	INSTALLED	UNKN
		--	--	0060/1606	018 "DIA	CAST	IRON
					LEN=0043	INSTALLED	UNKN
GETTYSBURG AV			==		012 "DIA	CIR	PLASTIC
(BORO)	0060/1529	--	--	0060/1405	LEN=0036	INSTALLED	UNKN
CARNEGIE AV					030 "DIA	CIRC	CONCR
(BORO)	0060/1392	==	--		LEN=0037	INSTALLED	UNKN
		--	--	0060/1102	TIMBER RD		
PRINCETON AV				0060/0969	(BORO)		
(BORO)	0060/0969	==	==		024 "DIA	CIRC	CONCR
PINCH RD		--	--		LEN=0050	INSTALLED	UNKN
(SR3003 SEG 0040/1319)	0060/0888	==	--	0060/0862			
EIGHTH ST		--	--				
(BORO)	0060/0602	==	--				
SEVENTH ST		--	--				
(BORO)	0060/0517	==	--				
MARKWOOD AV		--	--				
(BORO)	0060/0397	==	--				

030 "DIA CIRC CONCR

EXTRACT DATE: 11/25/2024 ROADWAY MANAGEMENT SYSTEM PAGE NUMBER: 61
PRINT DATE: 11/26/2024 SLD COUNTY/SR - ANNUAL PRINT COUNTY: LEBANON

DIR: B TOTAL LEN: 12.581 MI. DIST: 08-8 SR: 117
LEFT MUN: MOUNT GRETN B RIGHT MUN: MOUNT GRETN B

FIRST ST
(BORO)
BOULEVARD ST
(BORO)

012358 FT

0050/2109

0050/1890

009956 FT

007448 FT

0060/0136 LEN=0054 INSTALLED UNKN
012358 FT 1 0 00995 0 00 0160+37

0060/0000 MOUNT GRETN
WEST CORNWALL T
LENGTH(AH 2782 BK 2402)
018 "DIA CIRC CONCR
0050/2153 LEN=0034 INSTALLED UNKN

0050/1809 018 "DIA CIRC CONCR
LEN=0040 INSTALLED UNKN

0050/1626 BUTLER RD
(SR3001 SEG 0010/0000)

0050/1585 018 "DIA CIRC CONCR
LEN=0066 INSTALLED UNKN

0050/1074 012 "DIA CIRC CONCR
LEN=0041 INSTALLED UNKN

0050/0960 024 "DIA CIRC CONCR
LEN=0042 INSTALLED UNKN

0050/0587 012 "DIA CIRC CONCR
LEN=0064 INSTALLED UNKN

0050/0035 012 "DIA CIRC CONCR
LEN=0039 INSTALLED UNKN

009956 FT 1 0 00995 0 00 0184+39
0050/0000 LENGTH(AH 2402 BK 2508)

0040/2209 015 "DIA CIRC CONCR
LEN=0036 INSTALLED UNKN

0040/2001 024 "DIA CIRC CONCR
LEN=0032 INSTALLED UNKN

0040/1800 012 "DIA CIRC CONCR
LEN=0038 INSTALLED UNKN

0040/1274 024 "DIA CIRC CONCR
LEN=0038 INSTALLED UNKN

0040/0690 015 "DIA CIRC CONCR
LEN=0033 INSTALLED UNKN

007448 FT 1 0 00995 0 00 0209+47
0040/0000 LENGTH(AH 2508 BK 2444)

0030/2059 030 "DIA CIRC CONCR
LEN=0031 INSTALLED UNKN

0030/0906 018 "DIA CIRC CONCR
LEN=0031 INSTALLED UNKN

0030/0655 018 "DIA CIRC CONCR
LEN=0031 INSTALLED UNKN

018 "DIA CIRC CONCR

EXTRACT DATE: 11/25/2024 ROADWAY MANAGEMENT SYSTEM PAGE NUMBER: 60
PRINT DATE: 11/26/2024 SLD COUNTY/SR - ANNUAL PRINT COUNTY: LEBANON

DIR: B TOTAL LEN: 12.581 MI. DIST: 08-8 SR: 117
LEFT MUN: WEST CORNWALL T RIGHT MUN: WEST CORNWALL T

005004 FT

0030/0036 LEN=0033 INSTALLED UNKN
005004 FT 1 0 00995 0 00 0233+91
5 0030/0000 LENGTH(AH 2444 BK 2659)
030 "DIA CIRC CONCR
0020/2556 LEN=0031 INSTALLED UNKN
030 "DIA CIRC CONCR
0020/2413 LEN=0031 INSTALLED UNKN

002345 FT

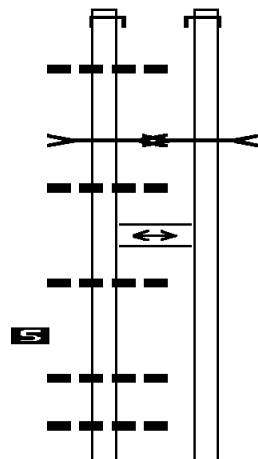
030 "DIA CIRC CONCR
0020/1754 LEN=0040 INSTALLED UNKN
018 "DIA CIRC CONCR
0020/1265 LEN=0045 INSTALLED UNKN
018 "DIA CIRC CONCR
0020/1075 LEN=0048 INSTALLED UNKN
015 "DIA CIRC CONCR
0020/0809 LEN=0031 INSTALLED UNKN
015 "DIA CIRC CONCR
0020/0442 LEN=0032 INSTALLED UNKN
002345 FT 1 0 00995 0 00 0260+50
5 0020/0000 LENGTH(AH 2659 BK 2345)
018 "DIA CIRC CONCR
0010/2210 LEN=0040 INSTALLED UNKN
OLD MINE RD
0010/1900 (TWP)
030 "DIA CIRC CONCR
0010/1759 LEN=0055 INSTALLED UNKN
RAMP B RD
(SR8010 SEG 0750/0000)
RAMP RD
(SR8010 SEG 0760/0713)
030 "DIA CIR PLASTIC
0010/1206 LEN=0075 INSTALLED UNKN
US 322

000000 FT

0010/1031 OP ID 38/0322/0190/0000
ALDEN WY
0010/0652 (TWP)
060 "DIA CIRC METAL
0010/0369 LEN=0060 INSTALLED UNKN
RAMP A SPUR RD
(SR8010 SEG 0510/0000)
RAMP A RD
(SR8010 SEG 0500/0904)
0010/0091 (SR8010 SEG 0500/0904)
000000 FT 1 0 00995 0 00 0283+95
018 "DIA CIRC METAL
LEN=0045 INSTALLED UNKN
NC IRON MASTER RD
INTER-BK IRON MASTER RD
(T995)
MFC BEGIN = D
5 0010/0000 LENGTH(AH 2345 BK 0000)

EXTRACT DATE: 11/25/2024 ROADWAY MANAGEMENT SYSTEM PAGE NUMBER: 59
 PRINT DATE: 11/26/2024 SLD COUNTY/SR - ANNUAL PRINT COUNTY: LEBANON
 DIR: N TOTAL LEN: 15.290 MI. DIST: 08-8 SR: 81
 LEFT MUN: BETHEL T RIGHT MUN: BETHEL T

AH-SCHUYLKILL (53) 080730 FT
 AMERICAN LEGION MEM HW INTER-AHD
 (SR0081 SEG 0967/0000) 0965/1458
 024 "DIA CIRC CONCR
 LEN=0136 INSTALLED UNKN 0965/1247
 DEER HOLE RN
 STRUCTURE LENGTH 16 FT
 BMSID 38/0081/0964/0941 0965/1031
 024 "DIA CIRC CONCR
 LEN=0080 INSTALLED UNKN 0965/0554
 EMERGENCY CROSSOVER
 (CONN) 0965/0526
 018 "DIA CIRC CONCR
 LEN=0060 INSTALLED UNKN 0965/0146
 0 0 00000 0 00 0000+00 079272 FT
 LENGTH(AH 1458 BK 2655) 0965/0000
 018 "DIA CIRC CONCR
 LEN=0060 INSTALLED UNKN 0961/2349
 018 "DIA CIRC CONCR
 LEN=0060 INSTALLED UNKN 0961/1844



080500 FT
 INTER-AHD AMERICAN LEGION MEM HW
 0964/1421 (SR0081 SEG 0966/0000)
 DEER HOLE RN
 STRUCTURE LENGTH 16 FT
 0964/0941 BMSID 38/0081/0964/0941
 EMERGENCY CROSSOVER
 0964/0487 (CONN)
 079079 FT 0 0 00000 0 00 0000+00
 0964/0000 LENGTH(AH 1421 BK 2628)

S

DIR: N TOTAL LEN: 15.290 MI. DIST: 08-8 SR: 81
LEFT MUN: BETHEL T RIGHT MUN: BETHEL T

EXTRACT DATE: 11/25/2024 ROADWAY MANAGEMENT SYSTEM PAGE NUMBER: 56
PRINT DATE: 11/26/2024 SLD COUNTY/SR - ANNUAL PRINT COUNTY: LEBANON

DIR: N TOTAL LEN: 15.290 MI. DIST: 08-8 SR: 81
LEFT MUN: SWATARA T RIGHT MUN: SWATARA T

018 "DIA CIRC CONCR LEN=0054 INSTALLED UNKN 0935/0801	---	---	---	---	0934/0732	061"H 67"W CON BOX CUL LEN=0150 INSTALLED UNKN
	---	---	---	---	0934/0357	018 "DIA CIRC CONCR LEN=0070 INSTALLED UNKN
1 0 01005 0 00 0632+87 063417 FT LENGTH(AH 2640 BK 2640) 0935/0000	S				S	063356 FT 1 0 01005 0 00 0633+49 LENGTH(AH 2542 BK 2724)
018 "DIA CIRC CONCR LEN=0084 INSTALLED UNKN 0931/2601	---	---	---	---		
048 "DIA CIRC METAL LEN=0146 INSTALLED UNKN 0931/2025	---	---	---	---	0930/1947	036 "DIA CIRC METAL LEN=0098 INSTALLED UNKN
018 "DIA CIRC CONCR LEN=0074 INSTALLED UNKN 0931/1237	---	---	---	---		
024 "DIA CIRC CONCR LEN=0086 INSTALLED UNKN 0931/0602	---	---	---	---		
1 0 01005 0 00 0606+47 060777 FT MILEPOST 093.00 LENGTH(AH 2640 BK 2640) 0931/0000	S				0930/0001	MILEPOST 093.00 060632 FT 1 0 01005 0 00 0607+08 LENGTH(AH 2724 BK 2411)
	S				S	0930/0000
072 "DIA CIRC METAL LEN=0136 INSTALLED UNKN 0925/1813	---	---	---	---	0924/1907	064 "DIA CIRC METAL LEN=0170 INSTALLED UNKN
	---	---	---	---		
	---	---	---	---	0924/0172	024 "DIA CIRC CONCR LEN=0088 INSTALLED UNKN
018 "DIA CIRC METAL LEN=0034 INSTALLED UNKN 0925/0035	---	---	---	---		
1 0 01005 0 00 0580+07 058137 FT LENGTH(AH 2640 BK 2735) 0925/0000	S				S	058221 FT 1 0 01005 0 00 0581+07 LENGTH(AH 2411 BK 2851)
BMSSEN 38/0081/0921/1740 0921/2730					0920/2851	BMSSEN 38/0081/0920/1896
SWATARA						
UNION TOWNSHIP T 0921/2610	---	---	---	---	0920/2172	SWATARA UNION TOWNSHIP T
018 "DIA CIRC METAL LEN=0020 INSTALLED UNKN 0921/1907	---	---	---	---		
1 0 01005 0 00 0553+67 PA 72						1 0 01005 0 00 0572+57 PA 0072
BMSBG 38/0081/0921/1740 0921/1740					0920/1896	BMSBG 38/0081/0920/1896

EXTRACT DATE: 11/25/2024 ROADWAY MANAGEMENT SYSTEM PAGE NUMBER: 55
PRINT DATE: 11/26/2024 SLD COUNTY/SR - ANNUAL PRINT COUNTY: LEBANON

DIR: N TOTAL LEN: 15.290 MI. DIST: 08-8 SR: 81
LEFT MUN: UNION TOWNSHIP T RIGHT MUN: UNION TOWNSHIP T

018 "DIA CIRC CONCR LEN=0057 INSTALLED UNKN 0921/1455	---	---	0920/1805	018 "DIA CIRC CONCR LEN=0032 INSTALLED UNKN
	---	---	0920/0902	018 "DIA CIRC CONCR LEN=0064 INSTALLED UNKN
	---	---	0920/0396	018 "DIA CIRC CONCR LEN=0066 INSTALLED UNKN
018 "DIA CIRC CONCR LEN=0190 INSTALLED UNKN 0921/0190	---	---		
1 0 01005 0 00 0553+67 055402 FT		□	0920/0001	MILEPOST 092.00
018 "DIA CIRC METAL LEN=0034 INSTALLED UNKN			055370 FT	1 0 01005 0 00 0554+14
LENGTH(AH 2735 BK 2640) 0921/0000	5	---	5 0920/0000	LENGTH(AH 2851 BK 2611)
LEN=0263 INSTALLED UNKN				
MILEPOST 092.00 0915/2640	---	---		
018 "DIA CIRC CONCR LEN=0100 INSTALLED UNKN 0915/2377	---	---		
	---	---	0914/2532	018 "DIA CIRC CONCR LEN=0085 INSTALLED UNKN
	---	---	0914/2025	048 "DIA CIRC CONCR LEN=0155 INSTALLED UNKN
EMERGENCY CROSSOVER (CONN) 0915/1754		↔	0914/1918	EMERGENCY CROSSOVER (CONN)
	---	---		
1 0 01005 0 00 0527+27 052762 FT			0914/0267	024 "DIA CIRC CONCR LEN=0154 INSTALLED UNKN
WOODS CREEK			052759 FT	1 0 01005 0 00 0527+71
STRUCTURE LENGTH 14 FT				WOODS CREEK
BMSID 38/0081/0914/0000				STRUCTURE LENGTH 14 FT
LENGTH(AH 2640 BK 2640) 0915/0000	5	←	5 0914/0000	BMSID 38/0081/0914/0000
	---	---	0910/2475	LENGTH(AH 2611 BK 2681)
				024 "DIA CIRC METAL LEN=0100 INSTALLED UNKN
DMS SIGN STRUCTURE				
BMSID 38/0081/0911/1671 0911/1829	---	---		
018 "DIA CIRC CONCR LEN=0070 INSTALLED UNKN 0911/1757	---	---		
BOHNS LN				
OP ID 38/1022/0012/0000 0911/1700	---	---	0910/1702	OP ID 38/1022/0012/0000
	---	---	0910/1476	018 "DIA CIRC METAL LEN=0100 INSTALLED UNKN
018 "DIA CIRC CONCR LEN=0070 INSTALLED UNKN 0911/1249	---	---		

EXTRACT DATE: 11/25/2024 ROADWAY MANAGEMENT SYSTEM PAGE NUMBER: 54
PRINT DATE: 11/26/2024 SLD COUNTY/SR - ANNUAL PRINT COUNTY: LEBANON

DIR: N TOTAL LEN: 15.290 MI. DIST: 08-8 SR: 81
LEFT MUN: UNION TOWNSHIP T RIGHT MUN: UNION TOWNSHIP T

018 "DIA CIRC CONCR
LEN=0080 INSTALLED UNKN 0911/0027

1 0 01005 0 00 0500+87 050122 FT
LENGTH(AH 2640 BK 2640) 0911/0000

018 "DIA CIRC CONCR
LEN=0070 INSTALLED UNKN 0905/2296

018 "DIA CIRC CONCR
LEN=0070 INSTALLED UNKN 0905/1790

SIGN: 2 CHORD TRUSS
BMSID 38/0081/0905/1561 0905/1561

RAMP C RD
(SR8008 SEG 0500/0000) 0905/0658

FORGE CREEK
STRUCTURE LENGTH 16 FT
BMSID 38/0081/0904/0500 0905/0214

1 0 01005 0 00 0474+47 047482 FT
LENGTH(AH 2640 BK 2640) 0905/0000

018 "DIA CIRC CONCR
LEN=0228 INSTALLED UNKN 0901/2557

RAMP D RD
(SR8008 SEG 0510/1097) 0901/2013

FISHER AVE.
OP ID 38/4020/0110/1262 0901/1900

018 "DIA CIRC CONCR
LEN=0106 INSTALLED UNKN 0901/1849

018 "DIA CIRC CONCR
LEN=0096 INSTALLED UNKN 0901/1346

018 "DIA CIRC METAL
LEN=0009 INSTALLED UNKN 0901/0882

024 "DIA CIRC CONCR
LEN=0083 INSTALLED UNKN 0901/0845

018 "DIA CIRC METAL
LEN=0007 INSTALLED UNKN 0901/0382

018 "DIA CIRC CONCR

0910/0001 MILEPOST 091.00
050078 FT 1 0 01005 0 00 0501+34
0910/0000 LENGTH(AH 2681 BK 2643)

0904/1294 018 "DIA CIRC CONCR
LEN=0109 INSTALLED UNKN

0904/0828 RAMP B RD
(SR8008 SEG 0750/0941)

0904/0695 018 "DIA CIRC CONCR
LEN=0107 INSTALLED UNKN

FORGE CREEK
STRUCTURE LENGTH 16 FT

0904/0500 BMSID 38/0081/0904/0500
018 "DIA CIRC CONCR

0904/0205 LEN=0149 INSTALLED UNKN
047435 FT 1 0 01005 0 00 0474+40

0904/0000 LENGTH(AH 2643 BK 2650)
RAMP A RD

0900/2498 (SR8008 SEG 0760/0000)

0900/2395 018 "DIA CIRC CONCR
LEN=0064 INSTALLED UNKN

0900/2095 OP ID 38/4020/0110/1262 FISHER AVE.

EXTRACT DATE: 11/25/2024 ROADWAY MANAGEMENT SYSTEM PAGE NUMBER: 53
PRINT DATE: 11/26/2024 SLD COUNTY/SR - ANNUAL PRINT COUNTY: LEBANON

DIR: N TOTAL LEN: 15.290 MI. DIST: 08-8 SR: 81
LEFT MUN: UNION TOWNSHIP T RIGHT MUN: UNION TOWNSHIP T

LEN=0091 INSTALLED UNKN 0901/0348	---	0900/0001	MILEPOST 090.00
1 0 01005 0 00 0448+07 044842 FT	---	044785 FT	1 0 01005 0 00 0448+51
MILEPOST 090.00	---	0900/0000	LENGTH(AH 2650 BK 2592)
LENGTH(AH 2640 BK 2640) 0901/0000	---	0894/2515	MILEPOST 089.00
018 "DIA CIRC METAL			
LEN=0087 INSTALLED UNKN 0895/2393	---		
	---	0894/2445	018 "DIA CIRC CONCR
	---	0894/1942	LEN=0093 INSTALLED UNKN
	---	0894/1811	018 "DIA CIRC CONCR
	---	0894/1555	LEN=0093 INSTALLED UNKN
	---	0894/1436	036 "DIA CIRC CONCR
	---		LEN=0124 INSTALLED UNKN
	---		048 "DIA CIRC CONCR
	---		LEN=0115 INSTALLED UNKN
	---		018 "DIA CIRC CONCR
	---		LEN=0096 INSTALLED UNKN
SIGN: 2 CHORD TRUSS			
BMSID 38/0081/0895/0600 0895/1063	---		
TRIB.SWATARA			
STRUCTURE LENGTH 8 FT			
BMSID 38/0081/0894/1050 0895/0990	---	0894/1050	TRIB.SWATARA
	---	0894/0942	STRUCTURE LENGTH 8 FT
	---		BMSID 38/0081/0894/1050
018 "DIA CIRC METAL			018 "DIA CIRC CONCR
LEN=0004 INSTALLED UNKN 0895/0819	---		LEN=0113 INSTALLED UNKN
018 "DIA CIRC CONCR			
LEN=0090 INSTALLED UNKN 0895/0548	---		
	---	0894/0455	018 "DIA CIRC CONCR
	---	042193 FT	LEN=0092 INSTALLED UNKN
1 0 01005 0 00 0421+67 042202 FT	---	0894/0000	1 0 01005 0 00 0421+61
LENGTH(AH 2640 BK 2640) 0895/0000	---		LENGTH(AH 2592 BK 2686)
018 "DIA CIRC METAL			
LEN=0137 INSTALLED UNKN 0891/2432	---		
	---	0890/2484	018 "DIA CIRC CONCR
	---		LEN=0096 INSTALLED UNKN

018 "DIA CIRC METAL			
LEN=0058 INSTALLED UNKN 0891/1660	---		
BMSID 38/0081/0891/1399 0891/1441	---	0890/1596	BMSID 38/0081/0890/1553
1 0 01005 0 00 0407+39	---		1 0 01005 0 00 0411+29
BORDNERSVILL			BORDNERSVILL
BMSBG 38/0081/0891/1399 0891/1399	---	0890/1553	BMSBG 38/0081/0890/1553
018 "DIA CIRC METAL			
LEN=0121 INSTALLED UNKN 0891/1123	---		
SIGN: 2 CHORD TRUSS			
BMSID 38/0081/0891/0924 0891/0924	---		
018 "DIA CIRC METAL			
LEN=0006 INSTALLED UNKN 0891/0506	---		

RAMP B RD

EXTRACT DATE: 11/25/2024 ROADWAY MANAGEMENT SYSTEM PAGE NUMBER: 52
PRINT DATE: 11/26/2024 SLD COUNTY/SR - ANNUAL PRINT COUNTY: LEBANON

DIR: N TOTAL LEN: 15.290 MI. DIST: 08-8 SR: 81
LEFT MUN: UNION TOWNSHIP T RIGHT MUN: UNION TOWNSHIP T

1 0 01005 0 00 0395+27 039562 FT
LENGTH(AH 2640 BK 2640) 0891/0000
018 "DIA CIRC CONCR
LEN=0126 INSTALLED UNKN 0885/2601
RAMP C RD
(SR8016 SEG 0010/0000) 0885/2309

036 "DIA CIRC METAL
LEN=0206 INSTALLED UNKN 0885/1469

1 0 01005 0 00 0368+87 036922 FT
LENGTH(AH 2640 BK 2640) 0885/0000

78TH DIVISION HW
(SR0078 SEG 0003/0000) 0881/2114

018 "DIA CIRC CONCR
LEN=0105 INSTALLED UNKN 0881/0947

018 "DIA CIRC CONCR
LEN=0089 INSTALLED UNKN 0881/0543

1 0 01005 0 00 0342+47 034282 FT
MILEPOST 088.00
LENGTH(AH 2640 BK 2640) 0881/0000

018 "DIA CIRC CONCR
LEN=0081 INSTALLED UNKN 0875/2009

0890/0131 (SR8016 SEG 0020/1601)
0890/0001 MILEPOST 089.00
039507 FT 1 0 01005 0 00 0395+78
0890/0000 LENGTH(AH 2686 BK 2572)

0884/1716 BMS EN 38/0081/0884/1376

0 0 00000 0 00 0000+00
1-78 (WB)
0884/1376 BMS BG 38/0081/0884/1376

036935 FT 1 0 01005 0 00 0369+08
0884/0000 LENGTH(AH 2572 BK 2733)
SIGN: 2 CHORD TRUSS
0880/2700 BMS ID 38/0081/0880/2700
030 "DIA CIRC CONCR
0880/2340 LEN=0120 INSTALLED UNKN

0880/2049 78TH DIVISION HW
(SR0078 SEG 0002/0000)
018 "DIA CIRC CONCR
0880/1526 LEN=0078 INSTALLED UNKN
042 "DIA CIRC METAL
0880/1247 LEN=0157 INSTALLED UNKN
018 "DIA CIRC METAL
0880/1068 LEN=0114 INSTALLED UNKN

SIGN: 4 CHORD TRUSS
0880/0940 BMS ID 38/0081/0880/0940
018 "DIA CIRC CONCR
0880/0649 LEN=0103 INSTALLED UNKN

0880/0210 018 "DIA CIRC CONCR
0880/0001 LEN=0117 INSTALLED UNKN
MILEPOST 088.00
034202 FT 1 0 01005 0 00 0342+83
0880/0000 LENGTH(AH 2733 BK 2357)

018 "DIA CIRC CONCR

DIR: N TOTAL LEN: 15.290 MI. DIST: 08-8 SR: 81
LEFT MUN: UNION TOWNSHIP T RIGHT MUN: UNION TOWNSHIP T

EXTRACT DATE: 11/25/2024 ROADWAY MANAGEMENT SYSTEM PAGE NUMBER: 50
PRINT DATE: 11/26/2024 SLD COUNTY/SR - ANNUAL PRINT COUNTY: LEBANON

DIR: N TOTAL LEN: 15.290 MI. DIST: 08-8 SR: 81
LEFT MUN: EAST HANOVER T RIGHT MUN: EAST HANOVER T

018 "DIA CIRC CONCR LEN=0130 INSTALLED UNKN 0865/1066	0864/1420	018 "DIA CIRC CONCR LEN=0185 INSTALLED UNKN
EMERGENCY CROSSOVER (CONN) 0865/0800	0864/1050	018 "DIA CIRC CONCR LEN=0129 INSTALLED UNKN
018 "DIA CIRC CONCR LEN=0135 INSTALLED UNKN 0865/0408	0864/0600	EMERGENCY CROSSOVER (CONN)
1 0 01005 0 00 0263+27 026362 FT LENGTH(AH 2640 BK 2640) 0865/0000	0864/0401 026459 FT 0864/0000	018 "DIA CIRC CONCR LEN=0125 INSTALLED UNKN 1 0 01005 0 00 0264+91 LENGTH(AH 2472 BK 2788) 072"H 72"W CON BOX CUL LEN=0125 INSTALLED UNKN
080"H 80"W CON BOX CUL LEN=0205 INSTALLED UNKN 0861/2418	0860/2514	
018 "DIA CIRC CONCR LEN=0128 INSTALLED UNKN 0861/1800	0860/2098	018 "DIA CIRC CONCR LEN=0112 INSTALLED UNKN
	0860/1748	018 "DIA CIRC CONCR LEN=0100 INSTALLED UNKN
	0860/1346	018 "DIA CIRC CONCR LEN=0100 INSTALLED UNKN
	0860/0943	018 "DIA CIRC CONCR LEN=0100 INSTALLED UNKN
	0860/0437	018 "DIA CIRC CONCR LEN=0020 INSTALLED UNKN
OP ID 38/4031/0010/0000 0861/0346 1 0 01005 0 00 0236+87 023722 FT MILEPOST 086.00 LENGTH(AH 2640 BK 2640) 0861/0000	0860/0345 0860/0001 023671 FT 0860/0000	INDIANTOWN GAP ROA OP ID 38/4031/0010/0000 MILEPOST 086.00 1 0 01005 0 00 0236+93 LENGTH(AH 2788 BK 2671)
018 "DIA CIRC METAL LEN=0098 INSTALLED UNKN 0855/2494	0854/2367	018 "DIA CIRC CONCR LEN=0105 INSTALLED UNKN
018 "DIA CIRC METAL LEN=0398 INSTALLED UNKN 0855/1503	0854/1488	018 "DIA CIRC CONCR LEN=0058 INSTALLED UNKN
	0854/1471	018 "DIA CIRC METAL LEN=0453 INSTALLED UNKN
	0854/1027	018 "DIA CIRC CONCR LEN=0092 INSTALLED UNKN

EXTRACT DATE: 11/25/2024 ROADWAY MANAGEMENT SYSTEM PAGE NUMBER: 49
PRINT DATE: 11/26/2024 SLD COUNTY/SR - ANNUAL PRINT COUNTY: LEBANON

DIR: N TOTAL LEN: 15.290 MI. DIST: 08-8 SR: 81
LEFT MUN: EAST HANOVER T RIGHT MUN: EAST HANOVER T

RAMP F RD (SR8006 SEG 0512/0000) 0855/0329	0854/1018	018 "DIA CIRC METAL LEN=0446 INSTALLED UNKN
	0854/0581	018 "DIA CIRC CONCR LEN=0118 INSTALLED UNKN
1 0 01005 0 00 0210+47 021082 FT LENGTH(AH 2640 BK 2640) 0855/0000	0854/0134	018 "DIA CIRC CONCR LEN=0241 INSTALLED UNKN
	0854/0091	RAMP C RD (SR8006 SEG 0752/1227)
	021000 FT	1 0 01005 0 00 0210+28
	0854/0000	LENGTH(AH 2671 BK 2601)
	0850/2389	018 "DIA CIRC METAL LEN=0169 INSTALLED UNKN
RAMP E RD (SR8006 SEG 0522/0924) 0851/2272		
018 "DIA CIRC CONCR LEN=0173 INSTALLED UNKN 0851/2193	0850/2146	RAMP D RD (SR8006 SEG 0762/0000)
BMSID 38/0081/0851/1805 0851/1981	0850/1859	BMSID 38/0081/0850/1681
018 "DIA CIRC CONCR LEN=0056 INSTALLED UNKN 0851/1877		
1 0 01005 0 00 0201+99		1 0 01005 0 00 0201+06
SR 4020 (EB)	0850/1681	PA 934 (NB)
BMSBG 38/0081/0851/1805 0851/1805	0850/1675	BMSBG 38/0081/0850/1681
	0850/1127	SIGN: CANTILEVER
	0850/1071	BMSID 38/0081/0850/1675
	0850/0777	018 "DIA CIRC METAL LEN=0190 INSTALLED UNKN
VESLE RUN STRUCTURE LENGTH 41 FT		RAMP A RD (SR8006 SEG 0010/0000)
BMSID 38/0081/0850/0777 0851/0744		VESLE RUN STRUCTURE LENGTH 41 FT
RAMP B RD (SR8006 SEG 0250/1502) 0851/0673		BMSID 38/0081/0850/0777
018 "DIA CIRC CONCR LEN=0125 INSTALLED UNKN 0851/0237	0850/0579	018 "DIA CIRC CONCR LEN=0158 INSTALLED UNKN
	0850/0001	
1 0 01005 0 00 0184+07 018442 FT	018399 FT	MILEPOST 085.00
MILEPOST 085.00		1 0 01005 0 00 0184+16
LENGTH(AH 2640 BK 2675) 0851/0000	0850/0000	SIGN: 4 CHORD TRUSS
MILEPOST 085.00 0845/2640		BMSID 38/0081/0850/0000
		LENGTH(AH 2601 BK 2579)
018 "DIA CIRC CONCR	0844/2260	018 "DIA CIRC CONCR LEN=0110 INSTALLED UNKN



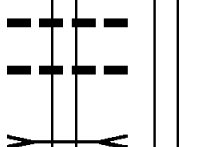
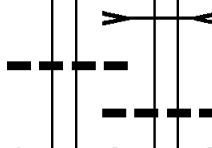

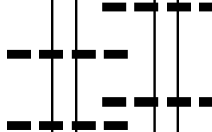
EXTRACT DATE: 11/25/2024 ROADWAY MANAGEMENT SYSTEM PAGE NUMBER: 48
PRINT DATE: 11/26/2024 SLD COUNTY/SR - ANNUAL PRINT COUNTY: LEBANON

DIR: N TOTAL LEN: 15.290 MI. DIST: 08-8 SR: 81
LEFT MUN: EAST HANOVER T RIGHT MUN: EAST HANOVER T

LEN=0125	INSTALLED	UNKN	0845/1870	---	---	---	---	0844/1788	018 "DIA CIRC CONCR	LEN=0494	INSTALLED	UNKN
030 "DIA CIRC METAL				---	---	---	---					
LEN=0200	INSTALLED	UNKN	0845/1254	---	---	---	---	0844/1044	030 "DIA CIRC METAL	LEN=0185	INSTALLED	UNKN
1 0 01005 0 00 0156+00 015767 FT								015820 FT	1 0 01005 0 00 0158+19			
LENGTH(AH 2675 BK 2640) 0845/0000								0844/0000	LENGTH(AH 2579 BK 2690)			
018 "DIA CIRC CONCR												
LEN=0125	INSTALLED	UNKN	0841/2600	---	---	---	---					
								0840/2545	018 "DIA CIRC CONCR	LEN=0110	INSTALLED	UNKN
042 "DIA CIRC METAL				---	---	---	---					
LEN=0160	INSTALLED	UNKN	0841/1798	---	---	---	---					
								0840/1702	042 "DIA CIRC METAL	LEN=0140	INSTALLED	UNKN
018 "DIA CIRC CONCR				---	---	---	---					
LEN=0125	INSTALLED	UNKN	0841/1285	---	---	---	---					
								0840/1208	018 "DIA CIRC CONCR	LEN=0129	INSTALLED	UNKN
									HARRISON SCH			
								0840/0994	OP ID 38/4017/0030/0000			
HARRISON SCH												
OP ID 38/4017/0030/0000			0841/0992									
								0840/0064	036 "DIA CIRC METAL	LEN=0120	INSTALLED	UNKN
1 0 01005 0 00 0131+27 013127 FT								0840/0001	MILEPOST 084.00			
MILEPOST 084.00								013130 FT	1 0 01005 0 00 0131+33			
LENGTH(AH 2640 BK 2640) 0841/0000								0840/0000	LENGTH(AH 2690 BK 2593)			
036 "DIA CIRC METAL									036 "DIA CIRC METAL	LEN=0125	INSTALLED	UNKN
LEN=0220	INSTALLED	UNKN	0835/2535	---	---	---	---	0834/2535				
018 "DIA CIRC CONCR				---	---	---	---	0834/1511	018 "DIA CIRC CONCR	LEN=0102	INSTALLED	UNKN
LEN=0110	INSTALLED	UNKN	0835/1511	---	---	---	---		DMS SIGN STRUCTURE			
								0834/1500	BMSID 38/0081/0834/1500			
018 "DIA CIRC CONCR												
LEN=0125	INSTALLED	UNKN	0835/0905	---	---	---	---					
036 "DIA CIRC METAL				---	---	---	---	0834/0431	060 "DIA CIRC METAL	LEN=0125	INSTALLED	UNKN
LEN=0075	INSTALLED	UNKN	0835/0431	---	---	---	---					
018 "DIA CIRC CONCR				---	---	---	---					
LEN=0125	INSTALLED	UNKN	0835/0250	---	---	---	---					
1 0 01005 0 00 0104+87 010487 FT								010537 FT	1 0 01005 0 00 0102+78			

EXTRACT DATE: 11/25/2024 ROADWAY MANAGEMENT SYSTEM PAGE NUMBER: 47
PRINT DATE: 11/26/2024 SLD COUNTY/SR - ANNUAL PRINT COUNTY: LEBANON

DIR: N TOTAL LEN: 15.290 MI. DIST: 08-8 SR: 81
LEFT MUN: EAST HANOVER T RIGHT MUN: EAST HANOVER T

LENGTH(AH 2640 BK 2640) 0835/0000		0834/0000 LENGTH(AH 2593 BK 2699)
018 "DIA CIRC CONCR LEN=0100 INSTALLED UNKN 0831/2143 BMSID 38/0081/0831/1430 0831/1616 1 0 01005 0 00 0092+39 BULLFROG RD T338 BMSBG 38/0081/0831/1430 0831/1430		0830/1529 BMSID 38/0081/0830/1328 1 0 01005 0 00 0092+31 BULLFROG RD 0830/1328 BMSBG 38/0081/0830/1328 018 "DIA CIRC CONCR 0830/1290 LEN=0100 INSTALLED UNKN
018 "DIA CIRC CONCR LEN=0125 INSTALLED UNKN 0831/0648 1 0 01005 0 00 0078+47 007847 FT MILEPOST 083.00 LENGTH(AH 2640 BK 2640) 0831/0000		018 "DIA CIRC CONCR LEN=0109 INSTALLED UNKN 0830/0648 0830/0001 MILEPOST 083.00 007838 FT 0830/0000 1 0 01005 0 00 0078+50 LENGTH(AH 2699 BK 2641) 018 "DIA CIRC CONCR LEN=0094 INSTALLED UNKN
018 "DIA CIRC CONCR LEN=0100 INSTALLED UNKN 0825/1911 018 "DIA CIRC CONCR LEN=0100 INSTALLED UNKN 0825/1401 RACCOON CRK. STRUCTURE LENGTH 22 FT BMSID 38/0081/0824/0992 0825/1110		0824/2268 RACCOON CRK. STRUCTURE LENGTH 22 FT BMSID 38/0081/0824/0992
018 "DIA CIRC CONCR LEN=0100 INSTALLED UNKN 0825/1004 PLEASANT VW OP ID 38/4013/0100/1964 0825/0425		0824/1102 0824/0766 0824/0393 0824/0336
030 "DIA CIRC CONCR LEN=0125 INSTALLED UNKN 0825/0348 1 0 01005 0 00 0052+07 005207 FT LENGTH(AH 2640 BK 2640) 0825/0000		005197 FT 0824/0000 0820/2631 0820/2422
018 "DIA CIRC CONCR LEN=0125 INSTALLED UNKN 0821/2428 018 "DIA CIRC CONCR LEN=0125 INSTALLED UNKN 0821/1896		018 "DIA CIRC CONCR LEN=0074 INSTALLED UNKN 018 "DIA CIRC CONCR LEN=0056 INSTALLED UNKN 018 "DIA CIRC CONCR LEN=0100 INSTALLED UNKN

EXTRACT DATE: 11/25/2024 ROADWAY MANAGEMENT SYSTEM PAGE NUMBER: 46
PRINT DATE: 11/26/2024 SLD COUNTY/SR - ANNUAL PRINT COUNTY: LEBANON

DIR: N TOTAL LEN: 15.290 MI. DIST: 08-8 SR: 81
LEFT MUN: EAST HANOVER T RIGHT MUN: EAST HANOVER T

036 "DIA CIRC CONCR
LEN=0100 INSTALLED UNKN 0821/1065

BR. RACCOON
STRUCTURE LENGTH 22 FT
BMSID 38/0081/0820/0443 0821/0458

1 0 01005 0 00 0025+67 002567 FT
MILEPOST 082.00
LENGTH(AH 2640 BK 2567) 0821/0000

024 "DIA CIRC CONCR
LEN=0055 INSTALLED UNKN 0815/1919

HOMESTEAD RD
OP ID 38/4029/0010/0000 0815/1667
018 "DIA CIRC CONCR
LEN=0105 INSTALLED UNKN 0815/1632

018 "DIA CIRC CONCR
LEN=0110 INSTALLED UNKN 0815/1070
EMERGENCY CROSSOVER
(CONN) 0815/0749

054 "DIA CIRC CONCR
LEN=0107 INSTALLED UNKN 0815/0668

018 "DIA CIRC CONCR
LEN=0088 INSTALLED UNKN 0815/0122

1 0 01005 0 00 0000+00 000000 FT
NC AMERICAN LEGION MEM HW
AMERICAN LEGION MEM HW INTER-BK
(SRO081 SEG 0811/2716)
MFC BEGIN = A
LENGTH(AH 2567 BK 0000) 0815/0000

0820/1025

0820/0443

0820/0250
002557 FT

0820/0000

0814/2107

0814/1909

0814/1667

0814/1604

0814/1067

0814/0745

0814/0690

0814/0657

0814/0100
000000 FT

INTER-BK

0814/0000

036 "DIA CIRC METAL
LEN=0096 INSTALLED UNKN
BR. RACCOON
STRUCTURE LENGTH 22 FT
BMSID 38/0081/0820/0443
018 "DIA CIRC CONCR
LEN=0091 INSTALLED UNKN
1 0 01005 0 00 0025+67
MILEPOST 082.00
LENGTH(AH 2640 BK 2557)
018 "DIA CIRC CONCR
LEN=0087 INSTALLED UNKN

018 "DIA CIRC CONCR
LEN=0091 INSTALLED UNKN
HOMESTEAD RD
OP ID 38/4029/0010/0000

018 "DIA CIRC CONCR
LEN=0087 INSTALLED UNKN
018 "DIA CIRC CONCR
LEN=0100 INSTALLED UNKN

EMERGENCY CROSSOVER
(CONN)
018 "DIA CIRC CONCR
LEN=0096 INSTALLED UNKN

054 "DIA CIRC CONCR
LEN=0092 INSTALLED UNKN

018 "DIA CIRC CONCR
LEN=0117 INSTALLED UNKN
1 0 01005 0 00 0000+00
NC AMERICAN LEGION MEM HW
AMERICAN LEGION MEM HW
(SRO081 SEG 0810/2730)
MFC BEGIN = A
BK-DAUPHIN (22)
LENGTH(AH 2557 BK 0000)

EXTRACT DATE: 11/25/2024 ROADWAY MANAGEMENT SYSTEM PAGE NUMBER: 45
PRINT DATE: 11/26/2024 SLD COUNTY/SR - ANNUAL PRINT COUNTY: LEBANON
DIR: E TOTAL LEN: 8.358 MI. DIST: 08-8 SR: 78
LEFT MUN: BETHEL T RIGHT MUN: BETHEL T

EMERGENCY CROSSOVER

[illegible]

EXTRACT DATE: 11/25/2024 ROADWAY MANAGEMENT SYSTEM PAGE NUMBER: 43
PRINT DATE: 11/26/2024 SLD COUNTY/SR - ANNUAL PRINT COUNTY: LEBANON

DIR: E TOTAL LEN: 8.358 MI. DIST: 08-8 SR: 78
LEFT MUN: BETHEL T RIGHT MUN: BETHEL T

1 0 01045 0 00 0408+76 039532 FT		0074/0446	018 "DIA CIRC CONCR
LENGTH(AH 2640 BK 2614) 0075/0000		039549 FT	LEN=0123 INSTALLED UNKN
		0074/0000	1 0 01045 0 00 0397+04
		0070/2596	LENGTH(AH 2640 BK 2640)
		0070/2185	018 "DIA CIRC CONCR
018 "DIA CIRC CONCR			LEN=0110 INSTALLED UNKN
LEN=0060 INSTALLED UNKN 0071/2136			018 "DIA CIRC CONCR
018 "DIA CIRC CONCR			LEN=0061 INSTALLED UNKN
LEN=0063 INSTALLED UNKN 0071/1894			
		0070/1883	018 "DIA CIRC CONCR
		0070/1528	LEN=0061 INSTALLED UNKN
018 "DIA CIRC CONCR			018 "DIA CIRC CONCR
LEN=0060 INSTALLED UNKN 0071/1484			LEN=0060 INSTALLED UNKN
		0070/1102	018 "DIA CIRC CONCR
		0070/0861	LEN=0114 INSTALLED UNKN
		0070/0554	024 "DIA CIRC CONCR
		0070/0451	LEN=0114 INSTALLED UNKN
			018 "DIA CIRC CONCR
BMS EN MILEPOST 007.00 0071/0422			LEN=0108 INSTALLED UNKN
38/0078/0071/0333 0071/0367			MILEPOST 007.00
		0070/0381	BMS EN 38/0078/0070/0273
1 0 01045 0 00 0385+07			1 0 01045 0 00 0367+98
T-510		0070/0298	BLUE MTN RD.
BMS BG 38/0078/0071/0333 0071/0283			BMS BG 38/0078/0070/0273
		0070/0255	018 "DIA CIRC CONCR
1 0 01045 0 00 0381+36 036918 FT		036909 FT	LEN=0108 INSTALLED UNKN
LENGTH(AH 2614 BK 2670) 0071/0000		0070/0000	1 0 01045 0 00 0369+56
024 "DIA CIRC CONCR			LENGTH(AH 2640 BK 2692)
LEN=0100 INSTALLED UNKN 0065/2495			
		0064/2170	036 "DIA CIRC CONCR
		0064/1900	LEN=0103 INSTALLED UNKN
036 "DIA CIRC CONCR			018 "DIA CIRC CONCR
LEN=0136 INSTALLED UNKN 0065/2006			LEN=0102 INSTALLED UNKN
		0064/1494	018 "DIA CIRC CONCR
018 "DIA CIRC CONCR			LEN=0129 INSTALLED UNKN
LEN=0080 INSTALLED UNKN 0065/1300			
		0064/1122	018 "DIA CIRC CONCR
			LEN=0069 INSTALLED UNKN

EXTRACT DATE: 11/25/2024 ROADWAY MANAGEMENT SYSTEM PAGE NUMBER: 42
PRINT DATE: 11/26/2024 SLD COUNTY/SR - ANNUAL PRINT COUNTY: LEBANON

DIR: E TOTAL LEN: 8.358 MI. DIST: 08-8 SR: 78
LEFT MUN: BETHEL T RIGHT MUN: BETHEL T

018 "DIA CIRC CONCR LEN=0064 INSTALLED UNKN 0065/0939	---	0064/0817	018 "DIA CIRC CONCR LEN=0065 INSTALLED UNKN
	---	0064/0440	018 "DIA CIRC CONCR LEN=0061 INSTALLED UNKN
	---	0064/0141	ELIZABETH RN STRUCTURE LENGTH 14 FT BMSID 38/0078/0064/0110
ELIZABETH RN STRUCTURE LENGTH 14 FT BMSID 38/0078/0064/0110 0065/0213	>---	034217 FT 1 0 01045 0 00 0343+88	
1 0 01045 0 00 0354+57 034248 FT LENGTH(AH 2670 BK 2640) 0065/0000	5	5 0064/0000 LENGTH(AH 2692 BK 2638)	
N.PINE GR ST OP ID 38/0343/0160/0524 0061/2062	>---	0060/1966	N.PINE GR ST OP ID 38/0343/0160/0524
	---	0060/1705	018 "DIA CIRC CONCR LEN=0065 INSTALLED UNKN
	---	0060/1410	018 "DIA CIRC CONCR LEN=0062 INSTALLED UNKN
RAMP C RD (SR8012 SEG 0250/0973) 0061/1168	==	0060/0988	RAMP D RD (SR8012 SEG 0010/0000)
	==	0060/0613	018 "DIA CIRC CONCR LEN=0073 INSTALLED UNKN
MILEPOST 006.00 0061/0541	□	0060/0415	MILEPOST 006.00
018 "DIA CIRC CONCR LEN=0112 INSTALLED UNKN 0061/0383	---		
T.BEACH RUN STRUCTURE LENGTH 17 FT BMSID 38/0078/0060/0087 0061/0355	>---	0060/0260	018 "DIA CIRC CONCR LEN=0091 INSTALLED UNKN
	---	0060/0070	T.BEACH RUN STRUCTURE LENGTH 17 FT BMSID 38/0078/0060/0087
1 0 01045 0 00 0329+06 031608 FT LENGTH(AH 2640 BK 2640) 0061/0000	5	5 031579 FT 0060/0000 LENGTH(AH 2638 BK 2566)	1 0 01045 0 00 0316+64 024 "DIA CIRC CONCR LEN=0134 INSTALLED UNKN
	---	0054/2055	
024 "DIA CIRC CONCR LEN=0127 INSTALLED UNKN 0055/2060	---		
EMERGENCY CROSSOVER (CONN) 0055/1751	→		
	---	0054/1632	018 "DIA CIRC CONCR LEN=0122 INSTALLED UNKN
018 "DIA CIRC CONCR	---		

0050/1041 DEEP RUN
STRUCTURE LENGTH 10 FT
BMSID 38/0078/0050/1032

023708 FT 1 0 01045 0 00 0238+33

DIR: E	TOTAL LEN: 8.358 MI.	DIST: 08-8	SR: 78
LEFT MUN: BETHEL T		RIGHT MUN: BETHEL T	
LENGTH(AH 2640 BK 2640) 0045/0000		0044/0000 LENGTH(AH 2665 BK 2620)	
018 "DIA CIRC CONCR		018 "DIA CIRC CONCR	
LEN=0073 INSTALLED UNKN 0041/2152		0040/2267 LEN=0110 INSTALLED UNKN	
018 "DIA CIRC CONCR		0040/1850 018 "DIA CIRC CONCR	
LEN=0060 INSTALLED UNKN 0041/1751		LEN=0054 INSTALLED UNKN	
018 "DIA CIRC CONCR		0040/1391 018 "DIA CIRC CONCR	
LEN=0110 INSTALLED UNKN 0041/1353		LEN=0093 INSTALLED UNKN	
036 "DIA CIRC CONCR		0040/0965 018 "DIA CIRC CONCR	
LEN=0090 INSTALLED UNKN 0041/0838		LEN=0097 INSTALLED UNKN	
		0040/0807 036 "DIA CIRC CONCR	
		LEN=0117 INSTALLED UNKN	
		0040/0511 MILEPOST 004.00	
		024 "DIA CIRC CONCR	
		LEN=0116 INSTALLED UNKN	
MILEPOST 004.00 0041/0446			
018 "DIA CIRC CONCR		0040/0217 018 "DIA CIRC CONCR	
LEN=0092 INSTALLED UNKN 0041/0400		LEN=0080 INSTALLED UNKN	
018 "DIA CIRC CONCR		021088 FT 1 0 01045 0 00 0211+30	
LEN=0078 INSTALLED UNKN 0041/0178		BETHEL	
		SWATARA T	
0 01045 0 00 0222+95 021048 FT		0040/0000 LENGTH(AH 2620 BK 2640)	
LENGTH(AH 2640 BK 2640) 0041/0000			
018 "DIA CIRC CONCR		0034/2495 018 "DIA CIRC CONCR	
LEN=0064 INSTALLED UNKN 0035/2552		LEN=0060 INSTALLED UNKN	
LICKDALE RD			
OP ID 38/1020/0080/0000 0035/2333		0034/2031 018 "DIA CIRC CONCR	
018 "DIA CIRC CONCR		LEN=0057 INSTALLED UNKN	
LEN=0064 INSTALLED UNKN 0035/2144		LICKDALE RD	
		OP ID 38/1020/0080/0000	
018 "DIA CIRC CONCR			
LEN=0063 INSTALLED UNKN 0035/1859			
CROSSOVER RD			
CONN) 0035/1635			
		018 "DIA CIRC CONCR	

EXTRACT DATE: 11/25/2024 ROADWAY MANAGEMENT SYSTEM PAGE NUMBER: 38
PRINT DATE: 11/26/2024 SLD COUNTY/SR - ANNUAL PRINT COUNTY: LEBANON

DIR: E TOTAL LEN: 8.358 MI. DIST: 08-8 SR: 78
LEFT MUN: BETHEL T RIGHT MUN: BETHEL T

018 "DIA CIRC CONCR LEN=0063 INSTALLED UNKN 0035/1543	---	0034/1585 LEN=0058 INSTALLED UNKN
BETHEL SWATARA T 0035/1264	---	0034/1278 024 "DIA CIRC CONCR LEN=0085 INSTALLED UNKN
018 "DIA CIRC CONCR LEN=0065 INSTALLED UNKN 0035/1240	---	0034/1119 CROSSOVER RD (CONN)
024 "DIA CIRC CONCR LEN=0103 INSTALLED UNKN 0035/0891	---	0034/0834 018 "DIA CIRC CONCR LEN=0085 INSTALLED UNKN
018 "DIA CIRC CONCR LEN=0065 INSTALLED UNKN 0035/0496	---	0034/0417 024 "DIA CIRC CONCR LEN=0090 INSTALLED UNKN
024 "DIA CIRC CONCR LEN=0104 INSTALLED UNKN 0035/0023	---	018448 FT 1 0 01045 0 00 0186+30
1 0 01045 0 00 0196+19 018408 FT LENGTH(AH 2640 BK 2580) 0035/0000	---	0034/0000 LENGTH(AH 2640 BK 2640)
018 "DIA CIRC CONCR LEN=0059 INSTALLED UNKN 0031/2267	---	0030/2245 018 "DIA CIRC CONCR LEN=0060 INSTALLED UNKN
018 "DIA CIRC CONCR LEN=0059 INSTALLED UNKN 0031/1916	---	0030/1886 018 "DIA CIRC CONCR LEN=0060 INSTALLED UNKN
018 "DIA CIRC CONCR LEN=0113 INSTALLED UNKN 0031/1517	---	0030/1526 024 "DIA CIRC CONCR LEN=0075 INSTALLED UNKN
030 "DIA CIRC CONCR LEN=0150 INSTALLED UNKN 0031/1228	---	0030/1199 018 "DIA CIRC CONCR LEN=0102 INSTALLED UNKN
018 "DIA CIRC CONCR LEN=0107 INSTALLED UNKN 0031/0602	---	0030/1140 030 "DIA CIRC CONCR LEN=0165 INSTALLED UNKN
MILEPOST 003.00 0031/0567	---	0030/0900 018 "DIA CIRC CONCR LEN=0100 INSTALLED UNKN
	---	0030/0614 018 "DIA CIRC METAL LEN=0142 INSTALLED UNKN
	---	0030/0509 MILEPOST 003.00 018 "DIA CIRC CONCR

EXTRACT DATE: 11/25/2024 ROADWAY MANAGEMENT SYSTEM PAGE NUMBER: 37
PRINT DATE: 11/26/2024 SLD COUNTY/SR - ANNUAL PRINT COUNTY: LEBANON

DIR: E TOTAL LEN: 8.358 MI. DIST: 08-8 SR: 78
LEFT MUN: SWATARA T RIGHT MUN: SWATARA T

018 "DIA CIRC CONCR LEN=0057 INSTALLED UNKN 0031/0264	0030/0281 LEN=0057 INSTALLED UNKN
1 0 01045 0 00 0169+79 015828 FT LENGTH(AH 2580 BK 2640) 0031/0000	015808 FT 1 0 01045 0 00 0158+57 0030/0000 LENGTH(AH 2640 BK 2640)
018 "DIA CIRC CONCR LEN=0059 INSTALLED UNKN 0025/2604	0024/2573 018 "DIA CIRC CONCR LEN=0060 INSTALLED UNKN
	0024/2557 018 "DIA CIRC CONCR LEN=0060 INSTALLED UNKN
018 "DIA CIRC CONCR LEN=0059 INSTALLED UNKN 0025/2305	
	0024/2255 018 "DIA CIRC CONCR LEN=0060 INSTALLED UNKN
	0024/2010 018 "DIA CIRC CONCR LEN=0081 INSTALLED UNKN
018 "DIA CIRC CONCR LEN=0059 INSTALLED UNKN 0025/2001	
	0024/1900 048 "DIA CIRC CONCR LEN=0105 INSTALLED UNKN
048 "DIA CIRC CONCR LEN=0120 INSTALLED UNKN 0025/1665	
	0024/1486 018 "DIA CIRC CONCR LEN=0070 INSTALLED UNKN
018 "DIA CIRC CONCR LEN=0094 INSTALLED UNKN 0025/1434	
	0024/1189 018 "DIA CIRC CONCR LEN=0095 INSTALLED UNKN
018 "DIA CIRC CONCR LEN=0125 INSTALLED 2000 0025/1160	
018 "DIA CIRC CONCR LEN=0129 INSTALLED 2000 0025/0856	
	0024/0812 036 "DIA CIRC CONCR LEN=0120 INSTALLED UNKN
036 "DIA CIRC CONCR LEN=0109 INSTALLED UNKN 0025/0609	
	0024/0539 018 "DIA CIRC CONCR LEN=0090 INSTALLED UNKN
	0024/0429 BMSSEN 38/0078/0024/0302
	0024/0394 018 "DIA CIRC CONCR LEN=0100 INSTALLED UNKN
BMSSEN 38/0078/0025/0327 0025/0400	
	1 0 01045 0 00 0130+25 LANCASTER ST
1 0 01045 0 00 0147+05 LANCASTER ST BMSBG 38/0078/0025/0327 0025/0313	0024/0342 BMSBG 38/0078/0024/0302
	012 "DIA CIRC CONCR

EXTRACT DATE: 11/25/2024 ROADWAY MANAGEMENT SYSTEM PAGE NUMBER: 36
PRINT DATE: 11/26/2024 SLD COUNTY/SR - ANNUAL PRINT COUNTY: LEBANON

DIR: E TOTAL LEN: 8.358 MI. DIST: 08-8 SR: 78
LEFT MUN: SWATARA T RIGHT MUN: SWATARA T

018 "DIA CIRC CONCR LEN=0140 INSTALLED UNKN 0025/0055 1 0 01045 0 00 0141+69 013188 FT LENGTH(AH 2640 BK 2640) 0025/0000	0024/0170 LEN=0040 INSTALLED UNKN
018 "DIA CIRC CONCR LEN=0087 INSTALLED UNKN 0021/2412 018 "DIA CIRC CONCR LEN=0067 INSTALLED UNKN 0021/2161 018 "DIA CIRC CONCR LEN=0069 INSTALLED UNKN 0021/1804 018 "DIA CIRC CONCR LEN=0091 INSTALLED UNKN 0021/1208	013168 FT 1 0 01045 0 00 0130+47 0024/0000 LENGTH(AH 2640 BK 2640) 018 "DIA CIRC CONCR LEN=0097 INSTALLED UNKN
BMSSEN 38/0078/0021/0683 0021/0962	0020/1188 018 "DIA CIRC CONCR LEN=0089 INSTALLED UNKN SWATARA
048 "DIA CIRC METAL LEN=0140 INSTALLED UNKN 0021/0768 1 0 01045 0 00 0124+17 SWATARA CRK. BMSBG 38/0078/0021/0683 0021/0664	0020/1160 UNION TOWNSHIP T 0020/0967 BMSSEN 38/0078/0020/0658 018 "DIA CIRC CONCR LEN=0110 INSTALLED UNKN
BMSSEN MILEPOST 002.00 0021/0453 BMSSEN 38/0078/0021/0198 0021/0321	0020/0852 1 0 01045 0 00 0107+28 SWATARA CRK. 0020/0672 BMSBG 38/0078/0020/0658 0020/0530 MILEPOST 002.00
048 "DIA CIRC CONCR LEN=0150 INSTALLED UNKN 0021/0240 1 0 01045 0 00 0119+29 INACTIVE PRIVATE PRO RR BMSBG 38/0078/0021/0198 0021/0175	0020/0269 BMSSEN 38/0078/0014/2271 018 "DIA CIRC CONCR LEN=0166 INSTALLED UNKN 048 "DIA CIRC CONCR LEN=0150 INSTALLED UNKN
1 0 01045 0 00 0115+43 010548 FT LENGTH(AH 2640 BK 2680) 0021/0000 SWATARA UNION TOWNSHIP T 0015/2122	0020/0123 1 0 01045 0 00 0102+10 INACTIVE PRIVATE PRO RR BMSBG 38/0078/0014/2271 024 "DIA CIRC CONCR LEN=0060 INSTALLED UNKN 010528 FT 1 0 01045 0 00 0105+81 0020/0000 LENGTH(AH 2640 BK 2669)
	015 "DIA CIRC CONCR

EXTRACT DATE: 11/25/2024 ROADWAY MANAGEMENT SYSTEM PAGE NUMBER: 35
PRINT DATE: 11/26/2024 SLD COUNTY/SR - ANNUAL PRINT COUNTY: LEBANON

DIR: E TOTAL LEN: 8.358 MI. DIST: 08-8 SR: 78
LEFT MUN: UNION TOWNSHIP T RIGHT MUN: UNION TOWNSHIP T

SIGN: 3 CHORD TRUSS
BMSID 38/0078/0015/1618 0015/1639

048 "DIA CIRC CONCR
LEN=0150 INSTALLED UNKN 0015/1554

018 "DIA CIRC CONCR
LEN=0111 INSTALLED UNKN 0015/1159
018 "DIA CIRC CONCR
LEN=0094 INSTALLED UNKN 0015/0810
EMERGENCY CROSSOVER
(CONN)
ACCESS RD TO T452
(CONN) 0015/0544

018 "DIA CIRC CONCR
LEN=0092 INSTALLED UNKN 0015/0437
1 0 01045 0 00 0090+73 007868 FT
LENGTH(AH 2680 BK 2606) 0015/0000

018 "DIA CIRC CONCR
LEN=0106 INSTALLED UNKN 0011/2381

PA 72
OP ID 38/0072/0250/1679 0011/1801

036 "DIA CIRC CONCR
LEN=0109 INSTALLED UNKN 0011/1651

024 "DIA CIRC CONCR
LEN=0098 INSTALLED UNKN 0011/1188

048 "DIA CIRC CONCR
LEN=0125 INSTALLED UNKN 0011/0702

MILEPOST 001.00 0011/0472
1 0 01045 0 00 0064+41 005262 FT

0014/1964 LEN=0134 INSTALLED UNKN
018 "DIA CIRC CONCR
0014/1722 LEN=0052 INSTALLED UNKN

0014/1597 048 "DIA CIRC CONCR
LEN=0130 INSTALLED UNKN

0014/1422 018 "DIA CIRC CONCR
LEN=0114 INSTALLED UNKN

0014/0543 EMERGENCY CROSSOVER
(CONN)

007859 FT 1 0 01045 0 00 0079+72
0014/0000 LENGTH(AH 2669 BK 2665)
018 "DIA CIRC CONCR
0010/2435 LEN=0097 INSTALLED UNKN

0010/2038 018 "DIA CIRC CONCR
LEN=0087 INSTALLED UNKN
PA 72
0010/1831 OP ID 38/0072/0250/1679

0010/1677 036 "DIA CIRC CONCR
LEN=0086 INSTALLED UNKN

0010/1216 024 "DIA CIRC CONCR
LEN=0110 INSTALLED UNKN

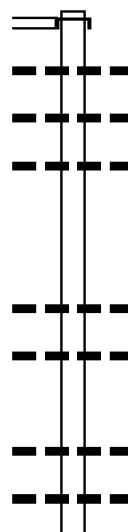
0010/0770 048 "DIA CIRC CONCR
LEN=0125 INSTALLED UNKN

0010/0490 MILEPOST 001.00
005194 FT 1 0 01045 0 00 0052+99

DIR: E		TOTAL LEN: 8.358 MI.		DIST: 08-8		SR: 78	
LEFT MUN: UNION TOWNSHIP T				RIGHT MUN: UNION TOWNSHIP T			
LENGTH(AH 2606 BK 2645) 0011/0000				0010/0000 LENGTH(AH 2665 BK 2708)			
018 "DIA CIRC METAL				0004/2083 036 "DIA CIRC CONCR			
LEN=0090 INSTALLED UNKN 0005/1986				LEN=0081 INSTALLED UNKN			
48 "DIA CIRC CONCR							
LEN=0118 INSTALLED UNKN 0005/1909							
				0004/1696 024 "DIA CIRC CONCR			
				LEN=0090 INSTALLED UNKN			
RAMP B RD							
SR8016 SEG 0020/0000) 0005/1237							
48 "DIA CIRC METAL							
LEN=0161 INSTALLED UNKN 0005/1228							
018 "DIA CIRC CONCR							
LEN=0080 INSTALLED UNKN 0005/0850							
				0004/0846 066 "DIA CIRC CONCR			
				LEN=0091 INSTALLED 2000			
				RAMP C RD			
				(SR8016 SEG 0010/1917)			
				018 "DIA CIRC CONCR			
				LEN=0140 INSTALLED UNKN			
0 01045 0 00 0026+32 002617 FT				1 0 01045 0 00 0026+58			
LENGTH(AH 2645 BK 2617) 0005/0000				LENGTH(AH 2708 BK 2486)			
MSSEN 38/0078/0003/2477 0003/2510							
0 01045 0 00 0036+82							
RAMP E (SB)							
MSBG 38/0078/0003/2477 0003/2373							
I-81 (NB)							
P ID 38/0081/0884/1376 0003/2323							
24 "DIA CIRC CONCR							
LEN=0156 INSTALLED UNKN 0003/2081							
				0002/1940 018 "DIA CIRC METAL			
				LEN=0120 INSTALLED UNKN			
				SIGN: 2 CHORD TRUSS			
				BMSID 38/0081/0880/2700			
				0002/0570 MILEPOST 000.00			
				030 "DIA CIRC CONCR			
				LEN=0110 INSTALLED UNKN			
MILEPOST 000.00 0003/0356				000000 FT 1 0 01045 0 00 0000+00			
0 01045 0 00 0000+00 000000 FT				AMERICAN LEGION MEM HW			
AMERICAN LEGION MEM HW				(SR0081 SEG 0880/2049)			
SR0081 SEG 0881/2114)				NC 78TH DIVISION HW			
NC 78TH DIVISION HW				AMERICAN LEGION MEM HW			
AMERICAN LEGION MEM HW INTER-BK				(SR0081 SEG 0880/2049)			
SR0081 SEG 0881/2114)				MFC BEGIN = A			
MFC BEGIN = A				LENGTH(AH 2486 BK 0000)			
LENGTH(AH 2617 BK 0000) 0003/0000				0002/0000			

EXTRACT DATE: 11/25/2024 ROADWAY MANAGEMENT SYSTEM PAGE NUMBER: 33
PRINT DATE: 11/26/2024 SLD COUNTY/SR - ANNUAL PRINT COUNTY: LEBANON
DIR: B TOTAL LEN: 17.461 MI. DIST: 08-8 SR: 72
LEFT MUN: UNION TOWNSHIP T RIGHT MUN: UNION TOWNSHIP T

MOONSHINE RD 092195 FT
(SR0443 SEG 0214/0000) 0350/2690



089505 FT

090959 FT
INTER-AHD
0350/2690 MOONSHINE RD
(SR0443 SEG 0214/0000)
018 "DIA CIRC CONCR
LEN=0035 INSTALLED UNKN
0350/2632 018 "DIA CIRC CONCR
LEN=0035 INSTALLED UNKN
0350/2342 018 "DIA CIRC CONCR
LEN=0035 INSTALLED UNKN
0350/2050 018 "DIA CIRC CONCR
LEN=0035 INSTALLED UNKN

0350/0510 024 "DIA CIRC CONCR
LEN=0050 INSTALLED UNKN
0350/0244 024 "DIA CIRC CONCR
LEN=0060 INSTALLED UNKN
088269 FT 1 0 00000 0 00 1053+19
024 "DIA CIRC CONCR
LEN=0050 INSTALLED UNKN
5 0350/0000 LENGTH(AH 2690 BK 2800)
018 "DIA CIRC METAL
0340/2562 LEN=0100 INSTALLED UNKN
048 "DIA CIRC METAL

DIR: B TOTAL LEN: 17.461 MI. DIST: 08-8 SR: 72
LEFT MUN: UNION TOWNSHIP T RIGHT MUN: UNION TOWNSHIP T

EXTRACT DATE: 11/25/2024 ROADWAY MANAGEMENT SYSTEM PAGE NUMBER: 31
PRINT DATE: 11/26/2024 SLD COUNTY/SR - ANNUAL PRINT COUNTY: LEBANON

DIR: B TOTAL LEN: 17.461 MI. DIST: 08-8 SR: 72
LEFT MUN: UNION TOWNSHIP T RIGHT MUN: UNION TOWNSHIP T

		0310/1453	LEN=0070	INSTALLED UNKN
		0310/0020	BMS EN 38/0072/0310/0000	
	079189 FT	077953 FT	1 0 00140 0 01 0950+25	
			TRIB. SWATARA	
		0310/0000	BMSBG 38/0072/0310/0000	
			LENGTH(AH 3664 BK 2364)	
BOHNS LN			MONROE VALLEY DR	
(TWP)	0300/1640	0300/1640	(SR1022 SEG 0020/0000)	
		0300/1220	015 "DIA CIRC CONCR	
			LEN=0046	INSTALLED UNKN
		0300/0350	015 "DIA CIRC CONCR	
1 0 00140 0 01 0926+44	076825 FT	075589 FT	LEN=0045	INSTALLED UNKN
WOLFE LN			0300/0000	LENGTH(AH 2364 BK 3036)
(T625)	0300/0000		015 "DIA CIRC CONCR	
		0290/2995	LEN=0044	INSTALLED UNKN
			018 "DIA CIRC CONCR	
		0290/1376	LEN=0046	INSTALLED UNKN
EVEREST LN			015 "DIA CIRC CONCR	
(TWP)	0290/0247		LEN=0037	INSTALLED UNKN
		0290/0130	1 0 00140 0 01 0896+08	
	073789 FT	072553 FT	NC SR 0072 SH	
			LICKDALE RD	
			(SR1020 SEG 0010/0000)	
FISHER AV			MFC BEGIN = D	
(SR4020 SEG 0110/2687)			LENGTH(AH 3036 BK 3634)	
(SR4020 SEG 0111/2699)	0290/0000	0290/0000	015 "DIA CIRC CONCR	
		0280/3359	LEN=0050	INSTALLED UNKN
			FORGE CREEK	
		0280/3122	STRUCTURE LENGTH 12 FT	
PENNY LN			BMSID 38/0072/0280/3122	
(PRDR)	0280/3037		036 "DIA CIRC CONCR	

DIR: B TOTAL LEN: 17.461 MI. DIST: 08-8 SR: 72
LEFT MUN: UNION TOWNSHIP T RIGHT MUN: UNION TOWNSHIP T

```

0280/2255 LEN=0045 INSTALLED UNKN
0280/2140 LEN=0045 INSTALLED UNKN

014"H 23"W ELLIP CONC
0280/1173 LEN=0044 INSTALLED UNKN
015"DIA CIRC CONCR
0280/1065 LEN=0047 INSTALLED UNKN

068919 FT 1 0 00141 0 00 0483+67
S 0280/0000 LENGTH(AH 3634 BK 3710)
T.SWATARA RN
STRUCTURE LENGTH 9 FT
0270/3683 BMSID 38/0072/0270/3683

018"DIA CIRC METAL
0270/2124 LEN=0045 INSTALLED UNKN
HUCKLEBERRY RD
(T452)
015"DIA CIRC CONCR
0270/1905 LEN=0046 INSTALLED UNKN
0270/1386

018"DIA CIRC METAL
0270/0600 LEN=0052 INSTALLED UNKN
018"DIA CIRC CONCR
0270/0270 LEN=0044 INSTALLED UNKN
018"DIA CIRC CONCR
0270/0264 LEN=0055 INSTALLED UNKN
065209 FT 1 0 00141 0 00 0449+32
MFC BEGIN = B
S 0270/0000 LENGTH(AH 3710 BK 0792)

064417 FT 1 0 00141 0 00 0439+44
S 0260/0000 LENGTH(AH 0792 BK 2157)
BORDNERSVILLE RD
(T446)
HUCKLEBERRY RD
(T452)
0250/2090 BMSLEN 38/0072/0250/1679
0250/1909 1 0 00141 0 00 0434+46
I-78 (EB)
0250/1679 BMSBG 38/0072/0250/1679

048"DIA CIRC CONCR

```

EXTRACT DATE: 11/25/2024 ROADWAY MANAGEMENT SYSTEM PAGE NUMBER: 29
PRINT DATE: 11/26/2024 SLD COUNTY/SR - ANNUAL PRINT COUNTY: LEBANON

DIR: B TOTAL LEN: 17.461 MI. DIST: 08-8 SR: 72
LEFT MUN: UNION TOWNSHIP T RIGHT MUN: UNION TOWNSHIP T

018 "DIA CIRC CONCR LEN=0060 INSTALLED UNKN 0251/0892	0250/1416	LEN=0095 INSTALLED UNKN
015 "DIA CIRC CONCR LEN=0039 INSTALLED UNKN 0251/0749	0250/1154	018 "DIA CIRC CONCR LEN=0050 INSTALLED UNKN
	0250/0892	018 "DIA CIRC CONCR LEN=0050 INSTALLED UNKN
	0250/0749	018 "DIA CIRC CONCR LEN=0046 INSTALLED UNKN
	0250/0475	018 "DIA CIRC CONCR LEN=0047 INSTALLED UNKN
018 "DIA CIRC CONCR LEN=0040 INSTALLED UNKN 0251/0056 1 0 00141 0 00 0418+00 063523 FT PINE TREE RD (T452) LENGTH(AH 2130 BK 1205) 0251/0000	062260 FT	1 0 00141 0 00 0417+98 PINE TREE RD (T452) LENGTH(AH 2157 BK 1198) 018 "DIA CIRC CONCR LEN=0002 INSTALLED UNKN
018 "DIA CIRC CONCR LEN=0036 INSTALLED UNKN 0241/0948	0240/0947	
	0240/0762	015 "DIA CIRC CONCR LEN=0034 INSTALLED UNKN
018 "DIA CIRC CONCR LEN=0036 INSTALLED UNKN 0241/0751 T. INDIAN RUN STRUCTURE LENGTH 17 FT BMSID 38/0072/0240/0177 0241/0211 1 0 00141 0 00 0405+64 062318 FT AWOL RD (TWP) LENGTH(AH 1205 BK 3180) 0241/0000	0240/0177 061062 FT	T. INDIAN RUN STRUCTURE LENGTH 17 FT BMSID 38/0072/0240/0177 1 0 00141 0 00 0406+00 AWOL RD (TWP) LENGTH(AH 1198 BK 3174)
	0230/2279	018 "DIA CIRC CONCR LEN=0108 INSTALLED UNKN
018 "DIA CIRC CONCR LEN=0033 INSTALLED UNKN 0231/2280		
RAMP C RD (SR8004 SEG 0250/0000) 0231/2276	0230/2267	RAMP G RD (SR8004 SEG 0500/0849)
	0230/2037	RAMP H RD (SR8004 SEG 0510/0000)
RAMP D RD (SR8004 SEG 0260/0755) 0231/1942		
015 "DIA CIRC CONCR LEN=0046 INSTALLED UNKN 0231/1846 BMSEN 38/0072/0230/1562 0231/1658 1 0 00141 0 00 0389+78 ALLETWN BLV (EB) BMSBG 38/0072/0230/1562 0231/1572 KEVINS RUN STRUCTURE LENGTH 10 FT	0230/1648 0230/1562	BMSEN 38/0072/0230/1562 1 0 00141 0 00 0389+78 ALLETWN BLV (EB) BMSBG 38/0072/0230/1562 KEVINS RUN STRUCTURE LENGTH 10 FT

DIR: B TOTAL LEN: 17.461 MI. DIST: 08-8 SR: 72
LEFT MUN: UNION TOWNSHIP T RIGHT MUN: UNION TOWNSHIP T

BMSID 38/0072/0230/1468 0231/1535		0230/1468	BMSID 38/0072/0230/1468
RAMP B RD		0230/1324	RAMP F RD
(SR8004 SEG 0020/0000) 0231/1145			(SR8004 SEG 0760/0739)
RAMP A RD		0230/0974	RAMP E RD
(SR8004 SEG 0010/0840) 0231/0899			(SR8004 SEG 0750/0000)
018 "DIA CIRC CONCR			
LEN=0042 INSTALLED UNKN 0231/0728		0230/0712	015 "DIA CIRC CONCR
			LEN=0038 INSTALLED UNKN
1 0 00141 0 00 0374+05 059138 FT		057888 FT	1 0 00141 0 00 0374+05
MFC BEGIN = B		0230/0000	MFC BEGIN = B
LENGTH(AH 3180 BK 3641) 0231/0000		0220/3573	LENGTH(AH 3174 BK 3641)
			018 "DIA CIRC CONCR
		0220/3385	LEN=0090 INSTALLED UNKN
			015 "DIA CIRC CONCR
		0220/3362	LEN=0042 INSTALLED UNKN
			018 "DIA CIRC CONCR
			LEN=0001 INSTALLED UNKN
		0220/3336	JONESTOWN RD
			(T601)
		0220/3153	038"H 57"W ELLIP METAL
			LEN=0105 INSTALLED UNKN
		0220/2362	018 "DIA CIRC CONCR
			LEN=0045 INSTALLED UNKN
CAMP MEETING RD		0220/1790	015 "DIA CIRC CONCR
(T577)			LEN=0075 INSTALLED UNKN
0220/1802		0220/1188	036 "DIA CAST IRON
			LEN=0050 INSTALLED UNKN
		0220/0856	024 "DIA CIRC CONCR
			LEN=0060 INSTALLED UNKN
		0220/0499	018 "DIA CAST IRON
			LEN=0050 INSTALLED UNKN
		0220/0381	015 "DIA CIRC CONCR
			LEN=0050 INSTALLED UNKN
055497 FT		054247 FT	1 0 00141 0 00 0337+81
			TR. SWATARA
		0220/0000	STRUCTURE LENGTH 12 FT
			BMSID 38/0072/0220/0000
			LENGTH(AH 3641 BK 2452)

EXTRACT DATE: 11/25/2024 ROADWAY MANAGEMENT SYSTEM PAGE NUMBER: 27
PRINT DATE: 11/26/2024 SLD COUNTY/SR - ANNUAL PRINT COUNTY: LEBANON

DIR: B TOTAL LEN: 17.461 MI. DIST: 08-8 SR: 72
LEFT MUN: UNION TOWNSHIP T RIGHT MUN: UNION TOWNSHIP T

						UNION TOWNSHIP
					0210/1808	SWATARA T
					0210/1675	BMS EN 38/0072/0210/1527
						1 0 00141 0 00 0326+80
						SWATARA CRK.
					0210/1527	BMSBG 38/0072/0210/1527
						FROG HOLLOW DR
					0210/1295	(T667)
						015 "DIA CIRC CONCR
					0210/0811	LEN=0045 INSTALLED UNKN
						015 "DIA CIRC CONCR
					0210/0354	LEN=0050 INSTALLED UNKN
					051795 FT	1 0 00141 0 00 0311+99
						FROG HOLLOW DR
						(T667)
					0210/0000	LENGTH(AH 2452 BK 3286)
						015 "DIA CIRC CONCR
					0200/2525	LEN=0050 INSTALLED UNKN
						NEW BUNKERHILL ST
					0200/1984	(T561)
						015 "DIA CIRC CONCR
					0200/1462	LEN=0041 INSTALLED UNKN
						CHURCH ST
					0200/1390	(T434)
						CENTER ST
					0200/1084	(T452)
						BROAD ST
					0200/0725	(T453)
						DRAINAGE
						STRUCTURE LENGTH 24 FT
					0200/0058	BMSID 38/0072/0200/0058
					048509 FT	1 0 00141 0 00 0280+66
					0200/0000	LENGTH(AH 3286 BK 2886)
						018 "DIA CIRC CONCR
					0190/1780	LEN=0049 INSTALLED UNKN
						OLD JONESTOWN RD
					0190/1772	(T454)
						048"H 48"W CON BOX CUL
					0190/1387	LEN=0048 INSTALLED UNKN
						018 "DIA CIRC CONCR
					0190/1100	LEN=0001 INSTALLED UNKN
						015 "DIA CIRC CONCR

053045 FT

THOMPSON AV
(SR4005 SEG 0080/3513) 0200/1984
SPRUCE LN
(TWP) 0200/1595

MOUNTVILLE RD
(TWP) 0200/1285

049759 FT

EXTRACT DATE: 11/25/2024 ROADWAY MANAGEMENT SYSTEM PAGE NUMBER: 26
PRINT DATE: 11/26/2024 SLD COUNTY/SR - ANNUAL PRINT COUNTY: LEBANON

DIR: B TOTAL LEN: 17.461 MI. DIST: 08-8 SR: 72
LEFT MUN: SWATARA T RIGHT MUN: SWATARA T

	046873 FT	0190/0766	LEN=0050	INSTALLED	UNKN
		045623 FT	1 0 00141 0 00 0251+81		
			SNITZ CREEK		
			STRUCTURE LENGTH 9 FT		
		0190/0000	BMSID 38/0072/0190/0000		
			LENGTH(AH 2886 BK 2924)		
			094"H 82"W CONCR ARCH		
		0180/2890	LEN=0034	INSTALLED	UNKN
		0180/1953	015 "DIA CIRC CONCR		
			LEN=0050	INSTALLED	UNKN
		0180/1603	018 "DIA CIRC CONCR		
			LEN=0044	INSTALLED	UNKN
		0180/1109	018 "DIA CIRC CONCR		
			LEN=0045	INSTALLED	UNKN
		0180/0845	015 "DIA CIRC CONCR		
			LEN=0050	INSTALLED	UNKN
		0180/0307	024 "DIA CIRC CONCR		
			LEN=0053	INSTALLED	UNKN
			SWATARA		
		0180/0035	NORTH LEBANON T		
	043949 FT	042699 FT	1 0 00141 0 00 0222+46		
		0180/0000	LENGTH(AH 2924 BK 3640)		
			HORST DR		
		0170/3402	(T434)		
		0170/2384	018 "DIA CIRC CONCR		
			LEN=0042	INSTALLED	UNKN
		0170/1933	015 "DIA CIRC CONCR		
			LEN=0040	INSTALLED	UNKN
		0170/0948	024 "DIA CIRC CONCR		
			LEN=0064	INSTALLED	UNKN
	040309 FT				
		039059 FT	1 0 00141 0 00 0186+06		
		0170/0000	LENGTH(AH 3640 BK 2968)		
			BRANDTHAVEN DR		
		0160/2580	(T468)		
HEILMANDALE RD					
(SR4006 SEG 0110/0539)	0160/2216				
ORANGE LN					
(T469)	0160/1606				
		0160/1280	018 "DIA CIRC CONCR		
			LEN=0040	INSTALLED	UNKN

EXTRACT DATE: 11/25/2024 ROADWAY MANAGEMENT SYSTEM PAGE NUMBER: 25
PRINT DATE: 11/26/2024 SLD COUNTY/SR - ANNUAL PRINT COUNTY: LEBANON

DIR: B TOTAL LEN: 17.461 MI. DIST: 08-8 SR: 72
LEFT MUN: NORTH LEBANON T RIGHT MUN: NORTH LEBANON T

	0160/0538	018 " DIA CIRC CONCR LEN=0060 INSTALLED UNKN
	0160/0035	018 " DIA CIRC CONCR LEN=0035 INSTALLED UNKN
037341 FT	036091 FT	1 0 00141 0 00 0156+33 LONG LN (T465)
	0160/0000	LENGTH (AH 2968 BK 2806) 018 " DIA CIRC CONCR LEN=0040 INSTALLED UNKN
	0150/2806	018 " DIA CIRC CONCR LEN=0040 INSTALLED UNKN
	0150/2579	018 " DIA CIRC CONCR LEN=0120 INSTALLED UNKN
	0150/2379	018 " DIA CIRC CONCR LEN=0070 INSTALLED UNKN
	0150/2100	REBECCA ST (TWP)
	0150/1781	NEW ST (TWP)
	0150/1060	015 " DIA CIRC CONCR LEN=0043 INSTALLED UNKN
	0150/1006	WATER ST (T456)
	0150/0844	1 0 00141 0 00 0128+12 JAY ST (T477)
034535 FT	033285 FT	LENGTH (AH 2806 BK 1859) 030 " H 48 " W CON BOX CUL LEN=0049 INSTALLED UNKN
	0140/1800	015 " DIA CIR PLASTIC LEN=0046 INSTALLED UNKN
OLD EBENEZER DR (T458)	0140/1475	OLD EBENEZER DR (T458)
	0140/1265	024 " DIA CAST IRON LEN=0015 INSTALLED UNKN
	0140/1035	018 " DIA CIRC CONCR LEN=0054 INSTALLED UNKN
	0140/0835	024 " DIA CIRC CONCR LEN=0001 INSTALLED UNKN
LC FROM OLD EBENEZER DR (CONN)	0140/0820	1 0 00141 0 00 0109+45 (APRA) HEAVY EQUIPMENT HILL ST (T475)
	0140/0125	
032676 FT	031426 FT	
TUNNEL HILL RD (SR4002 SEG 0050/2099) TWENTYSECOND ST		

EXTRACT DATE: 11/25/2024 ROADWAY MANAGEMENT SYSTEM PAGE NUMBER: 24
PRINT DATE: 11/26/2024 SLD COUNTY/SR - ANNUAL PRINT COUNTY: LEBANON

DIR: B TOTAL LEN: 17.461 MI. DIST: 08-8 SR: 72
LEFT MUN: NORTH LEBANON T RIGHT MUN: NORTH LEBANON T

(SR4001 SEG 0030/2802) 0140/0000

TWENTIETH ST
(T460)

0130/0862

030066 FT

030066 FT

030066 FT

SUMMIT ST
(T469)

0110/1191

LEBANON PZ
(PRDR)

0110/0353
028734 FT

CRESTVIEW DR

0140/0000 LENGTH(AH 1859 BK 2610)
018 "DIA CIRC CONCR
0130/2610 LEN=0100 INSTALLED UNKN
018 "DIA CIRC CONCR
0130/2557 LEN=0036 INSTALLED UNKN
LC TO HILL ST
0130/2450 (CONN)
018 "DIA CIRC CONCR
0130/2340 LEN=0001 INSTALLED UNKN
018 "DIA CIRC CONCR
0130/2066 LEN=0064 INSTALLED UNKN
015 "DIA CIRC CONCR
0130/1570 LEN=0046 INSTALLED UNKN
018 "DIA CIRC CONCR
0130/0880 LEN=0045 INSTALLED UNKN
TWENTIETH ST
0130/0862 (T475)
018 "DIA CIRC CONCR
0130/0086 LEN=0055 INSTALLED UNKN
028816 FT 1 0 00141 0 00 0083+36
(APRA) LEBANON CITY
BENEZER RD
INTER-BK MAPLE ST
(CITY)
0130/0000 LENGTH(AH 2610 BK 0100)
028816 FT
7124/0000 LENGTH(AH 0100 BK 0100)
028816 FT
7114/0000 LENGTH(AH 0100 BK 1332)
(APRA) LEBANON CITY
QUENTIN RD
INTER-AHD (CITY)
0110/1332 NORTH CORNWALL T
018 "DIA CIRC CONCR
0110/1276 LEN=0036 INSTALLED UNKN
018 "DIA CIRC METAL
0110/0420 LEN=0060 INSTALLED UNKN
YORK ST
(T665)
0110/0353 2 0 38031 0 00 0157+54
027484 FT ARBORVITAE RD
(TWP)
0110/0000 LENGTH(AH 1332 BK 1750)

DIR: B	TOTAL LEN:	17.461 MI.	DIST: 08-8	SR: 72
LEFT MUN: NORTH CORNWALL T			RIGHT MUN: NORTH CORNWALL T	
(T468)	0100/1720	==		
		-- --	0100/1674	024 "DIA CIRC CONCR LEN=0054 INSTALLED UNKN
		==		TUCK ST
RUSSELL DR	0100/1031	==	0100/1140	(T663)
(TWP)		-- --		
		==	0100/0673	018 "DIA CIRC CONCR LEN=0039 INSTALLED UNKN
		-- --		ISABEL DR
		==	0100/0597	(TWP)
026984 FT		-- --	0100/0273	048 "DIA CIRC CONCR LEN=0050 INSTALLED UNKN
			025734 FT	2 0 38031 0 00 0138+93
			S 0100/0000	LENGTH(AH 1750 BK 3576)
				CEDAR CREST SQ
OWES PLAZA	0090/2547	== ==	0090/2547	(PRDR)
(PRDR)		-- --		
		==	0090/2148	018 "DIA CIRC CONCR LEN=0054 INSTALLED UNKN
		-- --		STAPLES PLAZA RD
		==	0090/1880	(PRDR)
		-- --		LC TO STAPLES PLAZA
		==	0090/1742	(PRDR)
		-- --		
		-- --	0090/0610	018 "DIA CIRC CONCR LEN=0063 INSTALLED UNKN
		-- --		018 "DIA CIRC CONCR
023408 FT		-- --	0090/0120	LEN=0064 INSTALLED UNKN
			022158 FT	2 0 38031 0 00 0104+57
				ROCHERTY RD
				(T441)
		== ==	S 0090/0000	LENGTH(AH 3576 BK 3371)
		-- --		024 "DIA CIRC CONCR
			0080/3330	LEN=0150 INSTALLED UNKN
		-- --		
		-- --	0080/2402	018 "DIA CIRC CONCR LEN=0043 INSTALLED UNKN
		-- --		018 "DIA CIRC CONCR
		-- --	0080/2127	LEN=0040 INSTALLED UNKN
		-- --		024 "DIA CIRC CONCR
		-- --	0080/1849	LEN=0050 INSTALLED UNKN
		-- --		024 "DIA CIRC CONCR
		-- --	0080/1603	LEN=0061 INSTALLED UNKN

EXTRACT DATE: 11/25/2024 ROADWAY MANAGEMENT SYSTEM PAGE NUMBER: 22
PRINT DATE: 11/26/2024 SLD COUNTY/SR - ANNUAL PRINT COUNTY: LEBANON

DIR: B TOTAL LEN: 17.461 MI. DIST: 08-8 SR: 72
LEFT MUN: NORTH CORNWALL T RIGHT MUN: NORTH CORNWALL T

ZINNS MILL RD
(T342)

020037 FT

0070/2038

017561 FT

0080/1309	024 " DIA CIRC CONCR
0080/0898	LEN=0058 INSTALLED UNKN
0080/0508	018 " DIA CIRC CONCR
0080/0498	LEN=0098 INSTALLED UNKN
0080/0209	018 " DIA CIRC CONCR
018787 FT	LEN=0040 INSTALLED UNKN
	NORTH CORNWALL
	WEST CORNWALL T
	018 " DIA CIRC CONCR
	LEN=0039 INSTALLED UNKN
	2 0 38031 0 00 0070+85
	WEST CORNWALL
	CORNWALL B
0080/0000	LENGTH(AH 3371 BK 2476)
0070/2330	018 " DIA CIRC CONCR
0070/2038	LEN=0064 INSTALLED UNKN
0070/1591	ZINNS MILL RD
0070/1325	(T342)
0070/1033	018 " DIA CIRC CONCR
0070/0154	LEN=0037 INSTALLED UNKN
0070/0090	018 " DIA CIRC CONCR
016311 FT	LEN=0039 INSTALLED UNKN
	018 " DIA CIRC CONCR
	LEN=0050 INSTALLED UNKN
	BMS EN 38/0072/0070/0064
	2 0 38031 0 00 0047+14
	SNITZ CREEK
	BMS BG 38/0072/0070/0064
	2 0 38031 0 00 0046+38
	NORTH CORNWALL RD
	(T428)
	CORNWALL
	WEST CORNWALL T
0070/0000	LENGTH(AH 2476 BK 2666)
0060/2557	018 " DIA CIRC CONCR
0060/2349	LEN=0039 INSTALLED UNKN
0060/2147	018 " DIA CIRC CONCR
0060/1848	LEN=0038 INSTALLED UNKN
0060/1169	018 " DIA CIRC CONCR
0060/1167	LEN=0040 INSTALLED UNKN
	018 " DIA CIRC CONCR
	LEN=0086 INSTALLED UNKN
	096 " H 48 " W CON BOX CUL
	LEN=0060 INSTALLED UNKN
	WET WEATHER
	STRUCTURE LENGTH 8 FT
	BMS ID 38/0072/0060/1167
	018 " DIA CIRC CONCR

EXTRACT DATE: 11/25/2024 ROADWAY MANAGEMENT SYSTEM PAGE NUMBER: 21
PRINT DATE: 11/26/2024 SLD COUNTY/SR - ANNUAL PRINT COUNTY: LEBANON

DIR: B TOTAL LEN: 17.461 MI. DIST: 08-8 SR: 72
LEFT MUN: WEST CORNWALL T RIGHT MUN: WEST CORNWALL T

FAIRVIEW CR
(PRDR)

014895 FT

0050/1090

012955 FT

011159 FT

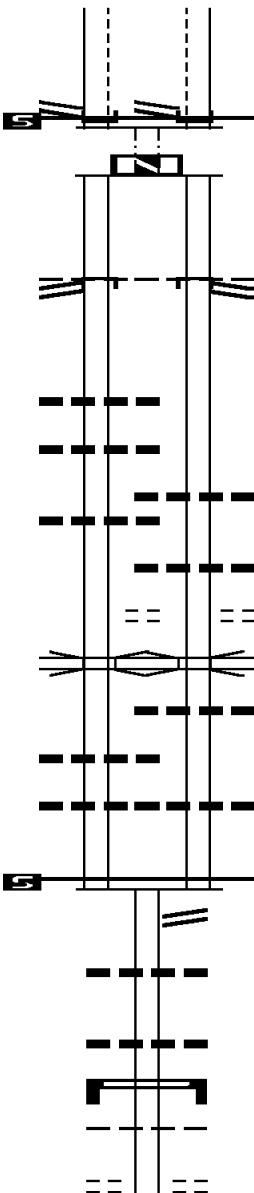
EMERGENCY CROSSOVER
(CONN) 0041/1534
018 "DIA CIRC CONCR
LEN=0025 INSTALLED UNKN 0041/1160
US 322 WB.
OP ID 38/0322/0171/1312 0041/1059

0 0 00000 0 00 0000+00 009126 FT
HORSESHOE PK

0060/0693 LEN=0058 INSTALLED UNKN
024 "DIA CIRC CONCR
LEN=0092 INSTALLED UNKN
2 0 38031 0 00 0019+33
013645 FT
S 0060/0000 LENGTH(AH 2666 BK 1940)
018 "DIA CIRC CONCR
0050/1546 LEN=0090 INSTALLED UNKN
018 "DIA CIRC CONCR
0050/1253 LEN=0070 INSTALLED UNKN
018 "DIA CIRC CONCR
LEN=0051 INSTALLED UNKN
024 "DIA CIRC CONCR
0050/0496 LEN=0080 INSTALLED 2016
018 "DIA CIRC CONCR
0050/0385 LEN=0070 INSTALLED UNKN
018 "DIA CIRC CONCR
0050/0024 LEN=0060 INSTALLED UNKN
011705 FT
2 0 38031 0 00 0000+00
MAIN ST
(SR0419 SEG 0030/0000)
S 0050/0000 LENGTH(AH 1940 BK 1796)
029"H 45"W ELLIP CONC
0044/1774 LEN=0090 INSTALLED 2016
024"H 24"W ELLIP CONC
0044/1575 LEN=0036 INSTALLED UNKN
ALDEN LN
== (TWP)
LC TO ALDEN LN
0044/0976 (CONN)
0044/0861
009909 FT 0 0 00000 0 00 0000+00
MFC BEGIN = B
S 0044/0000 LENGTH(AH 1796 BK 1921)
0040/1407 EMERGENCY CROSSOVER
(CONN)
018 "DIA CIRC CONCR
LEN=0070 INSTALLED UNKN
1 0 00138 0 02 0140+02
SIGN: CANTILEVER
BMSID 38/0072/0040/0000
HORSESHOE PK

EXTRACT DATE: 11/25/2024 ROADWAY MANAGEMENT SYSTEM PAGE NUMBER: 20
PRINT DATE: 11/26/2024 SLD COUNTY/SR - ANNUAL PRINT COUNTY: LEBANON

DIR: B TOTAL LEN: 17.461 MI. DIST: 08-8 SR: 72
LEFT MUN: WEST CORNWALL T RIGHT MUN: WEST CORNWALL T

(SR0322 SEG 0180/0000) HORSESHOE PK (SR0322 SEG 0180/0000) MFC BEGIN = B LTH AH 002033 BK 001848	INTER-BK 0041/0000 009126 FT		INTER-BK 0040/0000 007988 FT 7034/0000 INTER-AHD 0032/1234	(SR0322 SEG 0181/0271) HORSESHOE PK (SR0322 SEG 0181/0271) MFC BEGIN = B LTH AH 001921 BK 001848 LTH AH 001848 BK 001234 HORSESHOE PK (SR0322 SEG 0201/1745) HORSESHOE PK (SR0322 SEG 0201/1745) CORNWALL B
018 "DIA CIRC CONCR LEN=0001 INSTALLED UNKN 0033/1153 036 "DIA CIRC CONCR LEN=0030 INSTALLED UNKN 0033/1115 018 "DIA CIRC CONCR LEN=0025 INSTALLED UNKN 0033/0695 FROM 0322/0201 SH (CONN) 0033/0667 US 322 OP ID 38/0322/0200/2063 0033/0442 018 "DIA CIRC CONCR LEN=0025 INSTALLED UNKN 0033/0379 018 "DIA CIRC CONCR LEN=0025 INSTALLED UNKN 0033/0125 1 0 01014 0 00 0067+54 006754 FT MFC BEGIN = B LENGTH(AH 2372 BK 1595) 0033/0000	0032/0705 0032/0695 0032/0676 0032/0456 0032/0384 0032/0125 006754 FT 0032/0000 0030/1572 0030/1455 0030/0777 0030/0750 0030/0452 0030/0404	018 "DIA CIRC CONCR LEN=0025 INSTALLED UNKN 018 "DIA CIRC CONCR LEN=0003 INSTALLED UNKN FROM 0322/0201 SH (CONN) US 322 OP ID 38/0322/0200/2063 018 "DIA CIRC CONCR LEN=0025 INSTALLED UNKN 018 "DIA CIRC CONCR LEN=0025 INSTALLED UNKN 1 0 01014 0 00 0067+54 MFC BEGIN = B LENGTH(AH 1234 BK 1595) RAMP B RD (SRB018 SEG 0750/0000) 036 "DIA CIRC CONCR LEN=0128 INSTALLED UNKN 018 "DIA CIRC CONCR LEN=0070 INSTALLED UNKN SIGN: 4 CHORD TRUSS BMSID 38/0072/0030/0750 CORNWALL WEST CORNWALL T SPRING HILL LN (TWP)		
HORSESHOE TR (TWP)	0030/0404		0030/0404	

DIR: B TOTAL LEN: 17.461 MI. DIST: 08-8 SR: 72
LEFT MUN: WEST CORNWALL T RIGHT MUN: WEST CORNWALL T

			0030/0027	018 "DIA CIRC CONCR
	005159 FT	---	005159 FT	LEN=0070 INSTALLED UNKN
		---		1 0 00138 0 00 0051+96
		---		WEST CORNWALL
		---	0030/0000	CORNWALL B
		---		LENGTH(AH 1595 BK 2643)
		---	0020/2342	018 "DIA CIRC CONCR
		---		LEN=0070 INSTALLED UNKN
		---	0020/2032	018 "DIA CIRC CONCR
		---		LEN=0055 INSTALLED UNKN
		---	0020/1717	018 "DIA CIRC CONCR
		---		LEN=0050 INSTALLED UNKN
		---	0020/1344	018 "DIA CIRC CONCR
		---		LEN=0055 INSTALLED UNKN
MAPLE AV		==	0020/1130	OLD MINE RD
(BORO)	0020/1130	==		(BORO)
		---		024 "DIA CIRC CONCR
		---	0020/0460	LEN=0063 INSTALLED UNKN
	002516 FT	---	002516 FT	1 0 00138 0 00 0025+53
		---		CORNWALL
		---		WEST CORNWALL T
		---	0020/0000	LENGTH(AH 2643 BK 2516)
		---		024 "DIA CIRC CONCR
		---	0010/2311	LEN=0060 INSTALLED UNKN

WILLIAMS DR		==		024 "DIA CIRC CONCR
(PRDR)	0010/1575	==		LEN=0104 INSTALLED UNKN
		---	0010/1545	
		---		018 "DIA CIRC CONCR
		---	0010/0919	LEN=0040 INSTALLED UNKN

EIBY DR		==		018 "DIA CIRC CONCR
(PRDR)	0010/0891	==		LEN=0041 INSTALLED UNKN
		---	0010/0616	018 "DIA CIRC CONCR
		---		LEN=0042 INSTALLED UNKN
		---	0010/0340	WEST CORNWALL
		---		CORNWALL B
		---	0010/0273	018 "DIA CIRC CONCR
		---		LEN=0060 INSTALLED UNKN
		---	0010/0098	1 0 00138 0 00 0000+00
	000000 FT	---	000000 FT	NC QU
		---		INTER-BK
		---		MANHEIM PK
		---		(SR0072 SEG 0440/1473)
		---		MFC BEGIN = B
		---		BK-LANCASTER (36)
		---	0010/0000	LENGTH(AH 2516 BK 0000)

EXTRACT DATE: 11/25/2024 ROADWAY MANAGEMENT SYSTEM PAGE NUMBER: 18
PRINT DATE: 11/26/2024 SLD COUNTY/SR - ANNUAL PRINT COUNTY: LEBANON

DIR: E TOTAL LEN: 15.208 MI. DIST: 08-8 SR: 22
LEFT MUN: BETHEL T RIGHT MUN: BETHEL T

018 "DIA CIRC CONCR LEN=0080 INSTALLED UNKN TO 8014/0750 SH (CONN) RAMP A RD (SR8014 SEG 0750/0000)	0291/2916 0291/2511 0291/2075		080297 FT	080248 FT AH-LEHIGH MOUNT ZION RD (39) 0300/0895 (SR1011 SEG 0170/0998)
030 "DIA CIRC CONCR LEN=0095 INSTALLED UNKN SIGN: 3 CHORD TRUSS BMSID 38/0022/0290/1710	0291/1855 0291/1714		079402 FT	079353 FT 1 0 00141 0 01 0731+61 NC WILLIAM PENN HW MFC BEGIN = C 0300/0000 LENGTH(AH 0895 BK 3660)
RAMP B-1 RD (SR8014 SEG 0510/0296) HAMLIN RD (TWP)	0291/1524		0290/3372 0290/2927	015 "DIA CIRC CONCR LEN=0045 INSTALLED UNKN 018 "DIA CIRC CONCR LEN=0045 INSTALLED UNKN
			0290/1861	RAMP A RD (SR8014 SEG 0750/0000)
			0290/1710 0290/1545	SIGN: 3 CHORD TRUSS BMSID 38/0022/0290/1710 018 "DIA CIRC CONCR LEN=0045 INSTALLED UNKN

EXTRACT DATE: 11/25/2024 ROADWAY MANAGEMENT SYSTEM PAGE NUMBER: 17
PRINT DATE: 11/26/2024 SLD COUNTY/SR - ANNUAL PRINT COUNTY: LEBANON
DIR: E TOTAL LEN: 15.208 MI. DIST: 08-8 SR: 22
LEFT MUN: BETHEL T RIGHT MUN: BETHEL T

RAMP B RD (SR8014 SEG 0500/2576) 0291/1272				RAMP B-1 RD (SR8014 SEG 0510/0296) HAMLIN RD (TWP)			
EARLAKILL RN STRUCTURE LENGTH 20 FT BMSID 38/0022/0290/0841 0291/0869				EARLAKILL RN STRUCTURE LENGTH 20 FT BMSID 38/0022/0290/0841			
1 0 00141 0 01 0695+02 075744 FT LENGTH(AH 3658 BK 3398) 0291/0000				075693 FT 1 0 00141 0 01 0694+94 LENGTH(AH 3660 BK 3404)			
018 "DIA CIRC CONCR LEN=0052 INSTALLED UNKN 0281/2792				0280/2751 018 "DIA CIRC CONCR LEN=0052 INSTALLED UNKN			
030 "DIA CIRC CONCR LEN=0048 INSTALLED UNKN 0281/2397				0280/2425 030 "DIA CIRC CONCR LEN=0064 INSTALLED UNKN			
024 "DIA CIRC CONCR LEN=0042 INSTALLED UNKN 0281/2178				0280/2193 024 "DIA CIRC CONCR LEN=0065 INSTALLED UNKN			
BLUE MOUNTAIN RD (TBC)				BLUE MOUNTAIN RD (TBC)			
036 "DIA CIRC CONCR LEN=0044 INSTALLED UNKN 0281/0656				0280/1015 036 "DIA CIRC CONCR LEN=0048 INSTALLED UNKN			
015 "DIA CIRC CONCR LEN=0055 INSTALLED UNKN				0280/0625 015 "DIA CIRC CONCR LEN=0055 INSTALLED UNKN			
018 "DIA CIRC CONCR LEN=0064 INSTALLED UNKN				0280/0404 018 "DIA CIRC CONCR LEN=0064 INSTALLED UNKN			
1 0 00141 0 01 0660+62 072346 FT CROSSOVER RD (CONN)				0280/0072 1 0 00141 0 01 0660+62 CROSSOVER RD (CONN)			
LENGTH(AH 3398 BK 2843) 0281/0000				072289 FT LENGTH(AH 3404 BK 2852)			
018 "DIA CIRC CONCR LEN=0048 INSTALLED UNKN 0271/2487				0280/0000 018 "DIA CIRC CONCR LEN=0054 INSTALLED UNKN			
018 "DIA CIRC CONCR LEN=0044 INSTALLED UNKN 0271/2229				0270/2473 018 "DIA CIRC CONCR LEN=0042 INSTALLED UNKN			
				0270/2218			

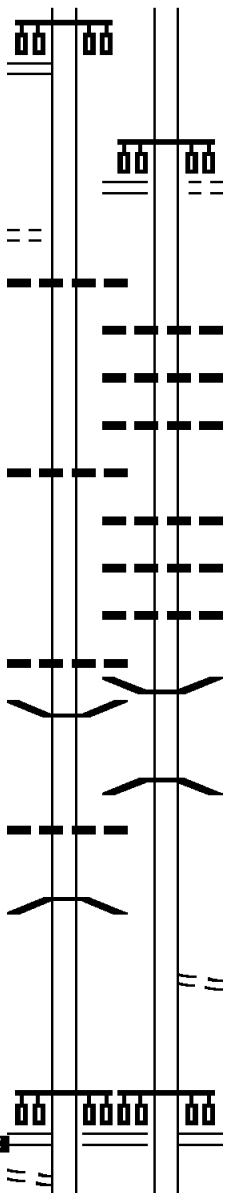






EXTRACT DATE: 11/25/2024 ROADWAY MANAGEMENT SYSTEM PAGE NUMBER: 16
PRINT DATE: 11/26/2024 SLD COUNTY/SR - ANNUAL PRINT COUNTY: LEBANON

DIR: E TOTAL LEN: 15.208 MI. DIST: 08-8 SR: 22
LEFT MUN: BETHEL T RIGHT MUN: BETHEL T

018 "DIA CIRC CONCR LEN=0035 INSTALLED UNKN 0271/1725	0270/1742	018 "DIA CIRC CONCR LEN=0050 INSTALLED UNKN
018 "DIA CIRC CONCR LEN=0052 INSTALLED UNKN 0271/1252		
018 "DIA CIRC CONCR LEN=0052 INSTALLED UNKN 0271/1015	0270/1102	018 "DIA CIRC CONCR LEN=0048 INSTALLED UNKN
1 0 00141 0 01 0631+92 069503 FT LENGTH(AH 2843 BK 0915) 0271/0000	069437 FT 0270/0000 0260/0760	1 0 00141 0 01 0631+98 LENGTH(AH 2852 BK 0921) BMSSEN 38/0022/0260/0688 1 0 00141 0 01 0630+35 ELIZABETH RUN BMSBG 38/0022/0260/0688
015 "DIA CIRC CONCR LEN=0064 INSTALLED UNKN 0261/0758 BMSSEN 38/0022/0260/0688 0261/0743	0260/0705	
1 0 00141 0 01 0622+77 ELIZABETH RUN BMSBG 38/0022/0260/0688 0261/0688	0260/0632	015 "DIA CIRC CONCR LEN=0048 INSTALLED UNKN
LEGIONARE DR (SR0343 SEG 0150/0000) 0261/0550	0260/0535	LEGIONARE DR (SR0343 SEG 0150/0000)
015 "DIA CIRC CONCR LEN=0044 INSTALLED UNKN 0261/0260		
1 0 00141 0 01 0622+77 068588 FT LENGTH(AH 0915 BK 3815) 0261/0000	0260/0195 068516 FT 0260/0000	015 "DIA CIRC CONCR LEN=0054 INSTALLED UNKN 1 0 00141 0 01 0622+77 LENGTH(AH 0921 BK 3804)
015 "DIA CIRC CONCR LEN=0046 INSTALLED UNKN 0251/3504	0250/3402	018 "DIA CIRC CONCR LEN=0052 INSTALLED UNKN
MAIN ST (SR9402 SEG 0010/0000) 0251/3145	0250/3093	018 "DIA CIRC CONCR LEN=0063 INSTALLED UNKN
015 "DIA CIRC CONCR LEN=0052 INSTALLED UNKN 0251/3057 FREDERICKSBURG RD (T514)		

EXTRACT DATE: 11/25/2024 ROADWAY MANAGEMENT SYSTEM PAGE NUMBER: 15
PRINT DATE: 11/26/2024 SLD COUNTY/SR - ANNUAL PRINT COUNTY: LEBANON

DIR: E TOTAL LEN: 15.208 MI. DIST: 08-8 SR: 22
LEFT MUN: BETHEL T RIGHT MUN: BETHEL T

MAIN ST (SR1020 SEG 0110/2065)	0251/3008		FREDERICKSBURG RD (T514) MAIN ST (SR1020 SEG 0110/2065)
FROM 1020/0110 SH (CONN)	0251/2691	==	0250/3025
015 "DIA CIRC CONCR LEN=0046 INSTALLED UNKN	0251/2607	---	015 "DIA CIRC CONCR LEN=0050 INSTALLED UNKN
		---	015 "DIA CIRC CONCR LEN=0052 INSTALLED UNKN
		---	018 "DIA CIRC CONCR LEN=0056 INSTALLED UNKN
018 "DIA CIRC CONCR LEN=0060 INSTALLED UNKN	0251/1471	---	0250/2105
		---	0250/1755
		---	0250/1470
		---	024 "DIA CIRC CONCR LEN=0090 INSTALLED UNKN
		---	040 "H 01 "W ELLIP CONC LEN=0056 INSTALLED UNKN
		---	015 "DIA CIRC CONCR LEN=0040 INSTALLED UNKN
015 "DIA CIRC OTHER LEN=0001 INSTALLED UNKN	0251/1141	---	0250/1134
BMS EN 38/0022/0250/0765	0251/0854		0250/0858 BMS EN 38/0022/0250/0765
			1 0 00140 0 00 0654+21 BEACH RUN
018 "DIA CIRC CONCR LEN=0001 INSTALLED UNKN	0251/0824	---	0250/0784 BMSBG 38/0022/0250/0765
1 0 00140 0 00 0646+26 BEACH RUN			
BMSBG 38/0022/0250/0765	0251/0780		
1 0 00140 0 00 0646+26	064773 FT	==	0250/0127
PINE GROVE ST (SR1007 SEG 0010/0000)			064712 FT
PINE GROVE ST (SR0343 SEG 0140/2269)			FROM 0343/0140 SH (CONN)
LENGTH(AH 3815 BK 2180)	0251/0000		1 0 00140 0 00 0646+37 PINE GROVE ST (SR1007 SEG 0010/0000)
FROM 1007/0010 SH (CONN)	0241/2103	==	PINE GROVE ST (SR0343 SEG 0140/2269)
			LENGTH(AH 3804 BK 2171)

EXTRACT DATE: 11/25/2024 ROADWAY MANAGEMENT SYSTEM PAGE NUMBER: 14
PRINT DATE: 11/26/2024 SLD COUNTY/SR - ANNUAL PRINT COUNTY: LEBANON

DIR: E TOTAL LEN: 15.208 MI. DIST: 08-8 SR: 22
LEFT MUN: BETHEL T RIGHT MUN: BETHEL T

024 "DIA CIRC CONCR LEN=0060 INSTALLED UNKN 0241/1415	0240/1556	015 "DIA CIRC CONCR LEN=0062 INSTALLED UNKN
CENTER ST (T504)	0240/1394	024 "DIA CIRC CONCR LEN=0095 INSTALLED UNKN
CENTER ST (T504)	0240/1336	CENTER ST (T504)
018 "DIA CIRC CONCR LEN=0056 INSTALLED UNKN 0241/0913	0240/0910	018 "DIA CIRC CONCR LEN=0070 INSTALLED UNKN
030 "DIA CIRC CONCR LEN=0135 INSTALLED UNKN 0241/0237	0240/0226	030 "DIA CIRC CONCR LEN=0048 INSTALLED UNKN
BMSSEN 38/0022/0240/0000 0241/0029 1 0 00140 0 00 0625+03 062593 FT	0240/0029	BMSSEN 38/0022/0240/0000 1 0 00140 0 00 0625+03
DEEP RUN	062541 FT	DEEP RUN
BMSBG 38/0022/0240/0000 LENGTH(AH 2180 BK 3421) 0241/0000	0240/0000	BMSBG 38/0022/0240/0000 LENGTH(AH 2171 BK 3451)
CROSSOVER RD (CONN) 0231/3229	0230/3264	CROSSOVER RD (CONN)
042 "DIA CIR PLASTIC LEN=0046 INSTALLED UNKN 0231/2198	0230/2165	040 "DIA CIRC CONCR LEN=0050 INSTALLED UNKN
018 "DIA CIRC CONCR LEN=0058 INSTALLED UNKN 0231/1188	0230/1255	018 "DIA CIRC CONCR LEN=0062 INSTALLED UNKN
SCHOOL DR (TWP) 0231/0911	0230/0925	SCHOOL DR (TWP)
018 "DIA CIRC CONCR LEN=0046 INSTALLED UNKN 0231/0521	0230/0821	018 "DIA CIRC CONCR LEN=0053 INSTALLED UNKN
1 0 00140 0 00 0590+97 059172 FT	0230/0820	018 "DIA CIRC CONCR LEN=0054 INSTALLED UNKN
BETHEL	0230/0573	018 "DIA CIRC CONCR LEN=0040 INSTALLED UNKN
	059090 FT	1 0 00140 0 00 0590+45 BETHEL

DIR: E		TOTAL LEN: 15.208 MI.		DIST: 08-8		SR: 22	
LEFT MUN: BETHEL T				RIGHT MUN: BETHEL T			
SWATARA T				SWATARA T			
LENGTH(AH 3421 BK 3787) 0231/0000				LENGTH(AH 3451 BK 3753)			
018 "DIA CIRC CONCR				018 "DIA CIRC CONCR			
LEN=0042 INSTALLED UNKN 0221/3747				LEN=0042 INSTALLED UNKN			
018 "DIA CIRC CONCR				018 "DIA CIRC CONCR			
LEN=0042 INSTALLED UNKN 0221/3456				LEN=0042 INSTALLED UNKN			
ELIZABETH RN				ELIZABETH RN			
STRUCTURE LENGTH 12 FT				STRUCTURE LENGTH 12 FT			
BMSID 38/0022/0220/2909 0221/2822				BMSID 38/0022/0220/2909			
018 "DIA CIRC CONCR				018 "DIA CIRC CONCR			
LEN=0040 INSTALLED UNKN 0221/2298				LEN=0053 INSTALLED UNKN			
018 "DIA CIRC CONCR				018 "DIA CIRC CONCR			
LEN=0042 INSTALLED UNKN 0221/1951				LEN=0051 INSTALLED UNKN			
0221/1909				024 "DIA CIRC CONCR			
0221/1417				LEN=0052 INSTALLED UNKN			
0221/1356				015 "DIA CIRC CONCR			
0221/0729				LEN=0054 INSTALLED UNKN			
0221/0624				024 "DIA CIRC CONCR			
0221/0000				LEN=0054 INSTALLED UNKN			
0211/1727				OLD ROUTE 22			
0211/1356				(T601)			
0210/1727				024 "DIA CIRC CONCR			
0210/1310				LEN=0070 INSTALLED UNKN			
0210/0942				1 0 00140 0 00 0552+92			

DIR: E TOTAL LEN: 15.208 MI. DIST: 08-8 SR: 22
LEFT MUN: SWATARA T RIGHT MUN: SWATARA T

EXTRACT DATE: 11/25/2024 ROADWAY MANAGEMENT SYSTEM PAGE NUMBER: 11
PRINT DATE: 11/26/2024 SLD COUNTY/SR - ANNUAL PRINT COUNTY: LEBANON

DIR: E TOTAL LEN: 15.208 MI. DIST: 08-8 SR: 22
LEFT MUN: SWATARA T RIGHT MUN: SWATARA T

018 "DIA CIRC CONCR LEN=0048 INSTALLED UNKN 0181/2297	0180/2490 LEN=0120 INSTALLED UNKN
018 "DIA CIRC CONCR LEN=0074 INSTALLED UNKN 0181/1984	0180/2204 018 "DIA CIRC CONCR LEN=0058 INSTALLED UNKN
018 "DIA CIRC CONCR LEN=0040 INSTALLED UNKN 0181/1608	0180/1896 018 "DIA CIRC CONCR LEN=0050 INSTALLED UNKN
	0180/1531 018 "DIA CIRC CONCR LEN=0055 INSTALLED UNKN
BMS EN 38/0022/0180/0000 0181/0351 1 0 00140 0 00 0467+66 046842 FT SWATARA CRK. BMS BG 38/0022/0180/0000 SWATARA UNION TOWNSHIP T LENGTH(AH 2652 BK 1184) 0181/0000	0180/0351 BMS EN 38/0022/0180/0000 046811 FT 1 0 00140 0 00 0467+66 SWATARA CRK. BMS BG 38/0022/0180/0000 SWATARA UNION TOWNSHIP T LENGTH(AH 2617 BK 1245) 030 "DIA CIRC CONCR LEN=0090 INSTALLED UNKN 030 "DIA CIRC CONCR LEN=0090 INSTALLED UNKN
030 "DIA CIRC CONCR LEN=0090 INSTALLED UNKN 0171/0623 030 "DIA CIRC CONCR LEN=0090 INSTALLED UNKN 0171/0595	0170/0723 0170/0695
024 "DIA CIRC CONCR LEN=0090 INSTALLED UNKN 0171/0486 1 0 00140 0 00 0454+66 045658 FT DRAINAGE STRUCTURE LENGTH 25 FT BMS ID 38/0022/0170/0020 LENGTH(AH 1184 BK 3960) 0171/0000 018 "DIA CIRC CONCR LEN=0001 INSTALLED UNKN 0161/3410	0170/0524 024 "DIA CIRC CONCR LEN=0090 INSTALLED UNKN 045566 FT 1 0 00140 0 00 0454+66 DRAINAGE STRUCTURE LENGTH 25 FT BMS ID 38/0022/0170/0020 LENGTH(AH 1245 BK 3804)
RAMP G RD (SR8004 SEG 0500/0000) 0161/3167	0160/3177 015 "DIA CIRC CONCR LEN=0045 INSTALLED UNKN
024 "DIA CIRC CONCR	0160/2975 018 "DIA CIRC CONCR LEN=0085 INSTALLED UNKN RAMP E RD 0160/2868 (SR8004 SEG 0750/1082)

[illegible]

EXTRACT DATE: 11/25/2024 ROADWAY MANAGEMENT SYSTEM PAGE NUMBER: 9
PRINT DATE: 11/26/2024 SLD COUNTY/SR - ANNUAL PRINT COUNTY: LEBANON

DIR: E TOTAL LEN: 15.208 MI. DIST: 08-8 SR: 22
LEFT MUN: UNION TOWNSHIP T RIGHT MUN: UNION TOWNSHIP T

018 "DIA CIRC CONCR LEN=0050 INSTALLED UNKN 0151/1650	0150/1988	018 "DIA CIRC CONCR LEN=0043 INSTALLED UNKN
024 "DIA CIRC CONCR LEN=0052 INSTALLED UNKN 0151/1340	0150/1623	018 "DIA CIRC CONCR LEN=0044 INSTALLED UNKN
018 "DIA CIRC CONCR LEN=0044 INSTALLED UNKN 0151/0797	0150/1129	024 "DIA CIRC CONCR LEN=0046 INSTALLED UNKN
030 "DIA CIRC CONCR LEN=0056 INSTALLED UNKN 0151/0401	0150/0766	018 "DIA CIRC CONCR LEN=0050 INSTALLED UNKN
018 "DIA CIRC CONCR LEN=0050 INSTALLED UNKN 0151/0076	0150/0375	030 "DIA CIRC CONCR LEN=0046 INSTALLED UNKN
1 0 00140 0 00 0388+30 038899 FT MAPLE LN (T438) LENGTH(AH 2799 BK 2931) 0151/0000	0150/0045 038833 FT	018 "DIA CIRC CONCR LEN=0048 INSTALLED UNKN 1 0 00140 0 00 0388+05 MAPLE LN (T438) LENGTH(AH 2929 BK 2894)
024 "DIA CIRC CONCR LEN=0084 INSTALLED UNKN 0141/2883	0150/0000	024 "DIA CIRC CONCR LEN=0062 INSTALLED UNKN
HILL DR (PRDR) 0141/1584	0140/2785	036 "DIA CIRC CONCR LEN=0050 INSTALLED UNKN
018 "DIA CIRC CONCR LEN=0056 INSTALLED UNKN 0141/0970	0140/2158	018 "DIA CIRC CONCR LEN=0042 INSTALLED UNKN
UNION TOWNSHIP EAST HANOVER T 0141/0635	0140/0967	UNION TOWNSHIP EAST HANOVER T
018 "DIA CIRC CONCR LEN=0064 INSTALLED UNKN 0141/0490	0140/0635	018 "DIA CIRC CONCR LEN=0044 INSTALLED UNKN
1 0 00140 0 00 0358+99 035968 FT RACE HORSE DR (T386) LENGTH(AH 2931 BK 3448) 0141/0000	035939 FT	1 0 00140 0 00 0359+11 RACE HORSE DR (T386) LENGTH(AH 2894 BK 3460)

EXTRACT DATE: 11/25/2024 ROADWAY MANAGEMENT SYSTEM PAGE NUMBER: 8
PRINT DATE: 11/26/2024 SLD COUNTY/SR - ANNUAL PRINT COUNTY: LEBANON

DIR: E TOTAL LEN: 15.208 MI. DIST: 08-8 SR: 22
LEFT MUN: EAST HANOVER T RIGHT MUN: EAST HANOVER T

030 "DIA CIRC CONCR LEN=0058 INSTALLED UNKN 0131/3412	0130/3425	030 "DIA CIRC CONCR LEN=0054 INSTALLED UNKN
018 "DIA CIRC CONCR LEN=0045 INSTALLED UNKN 0131/2838	0130/2885	018 "DIA CIRC CONCR LEN=0035 INSTALLED UNKN
024 "DIA CIRC CONCR LEN=0042 INSTALLED UNKN 0131/2636	0130/2691	024 "DIA CIRC CONCR LEN=0034 INSTALLED UNKN
015 "DIA CIRC CONCR LEN=0040 INSTALLED UNKN 0131/2327	0130/2087	030 "DIA CIRC CONCR LEN=0041 INSTALLED UNKN
030 "DIA CIRC CONCR LEN=0050 INSTALLED UNKN 0131/2045	0130/1032	024 "DIA CIRC CONCR LEN=0070 INSTALLED UNKN
018 "DIA CIRC CONCR LEN=0039 INSTALLED UNKN 0131/1551		
024 "DIA CIRC CONCR LEN=0070 INSTALLED UNKN 0131/1010		
1 0 00140 0 00 0324+51 032520 FT LINCOLN SCHOOL RD (SR4027 SEG 0010/0000) LINCOLN SCHOOL RD (SR4007 SEG 0110/1197)	032479 FT	1 0 00140 0 00 0324+51 LINCOLN SCHOOL RD (SR4027 SEG 0010/0000) LINCOLN SCHOOL RD (SR4007 SEG 0110/1197)
LENGTH(AH 3448 BK 2055) 0131/0000	0130/0000	LENGTH(AH 3460 BK 2054)
018 "DIA CIRC CONCR LEN=0052 INSTALLED UNKN 0121/1305	0120/1327	018 "DIA CIRC CONCR LEN=0037 INSTALLED UNKN
018 "DIA CIRC CONCR LEN=0070 INSTALLED UNKN 0121/0878	0120/0877	018 "DIA CIRC CONCR LEN=0037 INSTALLED UNKN
018 "DIA CIRC CONCR LEN=0046 INSTALLED UNKN 0121/0663	0120/0657	018 "DIA CIRC CONCR LEN=0032 INSTALLED UNKN
018 "DIA CIRC CONCR LEN=0064 INSTALLED UNKN 0121/0268	0120/0282	018 "DIA CIRC CONCR LEN=0038 INSTALLED UNKN
		018 "DIA CIRC CONCR

EXTRACT DATE: 11/25/2024 ROADWAY MANAGEMENT SYSTEM PAGE NUMBER: 7
PRINT DATE: 11/26/2024 SLD COUNTY/SR - ANNUAL PRINT COUNTY: LEBANON

DIR: E TOTAL LEN: 15.208 MI. DIST: 08-8 SR: 22
LEFT MUN: EAST HANOVER T RIGHT MUN: EAST HANOVER T

018 "DIA CIRC CONCR LEN=0050 INSTALLED UNKN 0121/0091 1 0 00140 0 00 0304+19 030465 FT LENGTH(AH 2055 BK 2179) 0121/0000	0120/0134 LEN=0039 INSTALLED UNKN 030425 FT 1 0 00140 0 00 0304+09 0120/0000 LENGTH(AH 2054 BK 2148)
018 "DIA CIRC CONCR LEN=0044 INSTALLED UNKN 0111/1864	018 "DIA CIRC CONCR LEN=0047 INSTALLED UNKN
036 "DIA CIRC CONCR LEN=0068 INSTALLED UNKN 0111/1246	0110/1768
	0110/1230
	0110/1153
030 "DIA CIRC CONCR LEN=0045 INSTALLED UNKN 0111/0299	036 "DIA CIRC CONCR LEN=0047 INSTALLED UNKN 018 "DIA CIRC CONCR LEN=0044 INSTALLED UNKN
1 0 00140 0 00 0282+40 028286 FT SEALER CREEK RD (T380) LENGTH(AH 2179 BK 3833) 0111/0000	0110/0205 0110/0020 028277 FT
024 "DIA CIRC CONCR LEN=0072 INSTALLED UNKN 0101/3812	0110/0000
	024 "DIA CIRC CONCR LEN=0050 INSTALLED UNKN
BMSSEN 38/0022/0100/2944 0101/2993	0100/3736
1 0 00140 0 00 0273+60 AIRE RUN BMSBG 38/0022/0100/2944 0101/2953 REEDS CREEK RD (T593) REEDS CREEK RD (T593)	0100/2984 0100/2973
	0100/2944
	REEDS CREEK RD (T593) REEDS CREEK RD (T593)
	0100/2482
CROSSOVER (CONN) 024 "DIA CIRC CONCR	0100/2274 0100/1681
	018 "DIA CIRC CONCR LEN=0053 INSTALLED UNKN CROSSOVER (CONN)

EXTRACT DATE: 11/25/2024 ROADWAY MANAGEMENT SYSTEM PAGE NUMBER: 6
PRINT DATE: 11/26/2024 SLD COUNTY/SR - ANNUAL PRINT COUNTY: LEBANON

DIR: E TOTAL LEN: 15.208 MI. DIST: 08-8 SR: 22
LEFT MUN: EAST HANOVER T RIGHT MUN: EAST HANOVER T

LEN=0055	INSTALLED	UNKN	0101/1615	---	---	---	---	0100/1570	024 "DIA CIRC CONCR	LEN=0080	INSTALLED	UNKN
018 "DIA CIRC CONCR				---	---	---	---					
LEN=0044	INSTALLED	UNKN	0101/1292	---	---	---	---	0100/1195	018 "DIA CIRC CONCR	LEN=0046	INSTALLED	UNKN
				---	---	---	---					
1 0 00140 0 00 0244+07 024453 FT								024454 FT	1 0 00140 0 00 0244+16			
INDIANTOWN GAP RD									INDIANTOWN GAP RD			
(T372)									(T372)			
INDIANTOWN GAP RD									INDIANTOWN GAP RD			
(T372)									(T372)			
LENGTH(AH 3833 BK 2860) 0101/0000	5	=		=		=	5	0100/0000	LENGTH(AH 3823 BK 2842)			
024 "DIA CIRC CONCR												
LEN=0085	INSTALLED	UNKN	0091/2514	---	---	---	---					
				---	---	---	---	0090/2445	024 "DIA CIRC CONCR	LEN=0090	INSTALLED	UNKN
				---	---	---	---	0090/1528	018 "DIA CIRC CONCR	LEN=0045	INSTALLED	UNKN
060 "DIA CIRC CONCR				---	---	---	---					
LEN=0095	INSTALLED	UNKN	0091/1557	---	---	---	---					
				---	---	---	---	0090/1485	060 "DIA CIRC CONCR	LEN=0095	INSTALLED	UNKN
									CROSSOVER			
CROSSOVER								0090/1001	(CONN)			
(CONN)												
018 "DIA CIRC CONCR			0091/1045	---	---	---	---					
LEN=0038	INSTALLED	UNKN	0091/0659	---	---	---	---					
				---	---	---	---	0090/0590	018 "DIA CIRC CONCR	LEN=0038	INSTALLED	UNKN
018 "DIA CIRC CONCR				---	---	---	---					
LEN=0038	INSTALLED	UNKN	0091/0263	---	---	---	---					
				---	---	---	---	0090/0190	018 "DIA CIRC CONCR	LEN=0038	INSTALLED	UNKN
								021612 FT	1 0 00140 0 00 0215+67			
1 0 00140 0 00 0216+03 021593 FT									LENGTH(AH 2842 BK 3639)			
LENGTH(AH 2860 BK 3634) 0091/0000	5						5	0090/0000	018 "DIA CIRC CONCR			
				---	---	---	---	0080/3588	LEN=0210	INSTALLED	UNKN	
				---	---	---	---	0080/3274	018 "DIA CIRC CONCR	LEN=0038	INSTALLED	UNKN
									INDIANTWN RN			
									STRUCTURE LENGTH 36 FT			
								0080/3101	BMSID 38/0022/0080/2814			
									RAMP D RD			
								0080/3023	(SR8002 SEG 0760/1029)			
									015 "DIA CIRC CONCR			
				---	---	---	---	0080/2957	LEN=0035	INSTALLED	UNKN	

DIR: E TOTAL LEN: 15.208 MI. DIST: 08-8 SR: 22
LEFT MUN: EAST HANOVER T RIGHT MUN: EAST HANOVER T

EXTRACT DATE: 11/25/2024 ROADWAY MANAGEMENT SYSTEM PAGE NUMBER: 4
PRINT DATE: 11/26/2024 SLD COUNTY/SR - ANNUAL PRINT COUNTY: LEBANON

DIR: E TOTAL LEN: 15.208 MI. DIST: 08-8 SR: 22
LEFT MUN: EAST HANOVER T RIGHT MUN: EAST HANOVER T

LEN=0044	INSTALLED	UNKN	0071/1837	0070/1790	015 "DIA CIRC CONCR	LEN=0046	INSTALLED	UNKN	
015 "DIA CIRC CONCR	LEN=0042	INSTALLED	UNKN	0071/0665	0070/0649	018 "DIA CIRC CONCR	LEN=0034	INSTALLED	UNKN
1 0 00140 0 00 0151+22 015152 FT					015167 FT	1 0 00140 0 00 0151+22			
HARRISON SCHOOL RD						HARRISON SCHOOL RD			
(SR4017 SEG 0020/0000)						(SR4017 SEG 0020/0000)			
LENGTH(AH 2807 BK 2137)	0071/0000			0070/0000	LENGTH(AH 2806 BK 2157)				
024 "DIA CIRC CONCR	LEN=0049	INSTALLED	UNKN	0061/1973	015 "DIA CIRC CONCR	LEN=0044	INSTALLED	UNKN	
015 "DIA CIRC CONCR	LEN=0040	INSTALLED	UNKN	0061/1717	024 "DIA CIRC CONCR	LEN=0055	INSTALLED	UNKN	
0060/2051					0060/2000				
0060/1705					018 "DIA CIRC CONCR	LEN=0050	INSTALLED	UNKN	
018 "DIA CIRC CONCR	LEN=0040	INSTALLED	UNKN	0061/0613	0060/0557	018 "DIA CIRC CONCR	LEN=0060	INSTALLED	UNKN
018 "DIA CIRC CONCR	LEN=0060	INSTALLED	UNKN	0061/0076	013010 FT	1 0 00140 0 00 0129+88			
1 0 00140 0 00 0130+20 013015 FT						MILL RD			
MILL RD						(T368)			
(T368)					0060/0000	LENGTH(AH 2157 BK 2354)			
LENGTH(AH 2137 BK 2383)	0061/0000			0050/2283	024 "DIA CIRC CONCR	LEN=0046	INSTALLED	UNKN	
018 "DIA CIRC CONCR	LEN=0038	INSTALLED	UNKN	0051/2238	0050/2096	024 "DIA CIRC CONCR	LEN=0071	INSTALLED	UNKN
015 "DIA CIRC CONCR	LEN=0054	INSTALLED	UNKN	0051/1689	0050/1520	015 "DIA CIRC CONCR	LEN=0040	INSTALLED	UNKN
018 "DIA CIRC CONCR	LEN=0040	INSTALLED	UNKN	0051/1334	0050/1188	018 "DIA CIRC CONCR	LEN=0056	INSTALLED	UNKN

EXTRACT DATE: 11/25/2024 ROADWAY MANAGEMENT SYSTEM PAGE NUMBER: 3
PRINT DATE: 11/26/2024 SLD COUNTY/SR - ANNUAL PRINT COUNTY: LEBANON

DIR: E TOTAL LEN: 15.208 MI. DIST: 08-8 SR: 22
LEFT MUN: EAST HANOVER T RIGHT MUN: EAST HANOVER T

060 "DIA CIRC CONCR LEN=0050 INSTALLED UNKN 0051/0657	---	0050/0529	054 "DIA CIRC CONCR LEN=0045 INSTALLED UNKN
015 "DIA CIRC CONCR LEN=0038 INSTALLED UNKN 0051/0532	---	010656 FT	1 0 00140 0 00 0106+55
1 0 00140 0 00 0106+12 010632 FT			ZION CHURCH RD
ZION CHURCH RD (T623)			(T623)
LENGTH(AH 2383 BK 2097) 0051/0000	==	0050/0000	LENGTH(AH 2354 BK 2143)
		0040/2051	018 "DIA CIRC CONCR LEN=0038 INSTALLED UNKN
015 "DIA CIRC CONCR LEN=0036 INSTALLED UNKN 0041/2016	---		
015 "DIA CIRC CONCR LEN=0120 INSTALLED UNKN 0041/1645	---		
T.RACCOON CK STRUCTURE LENGTH 19 FT			
BMSID 38/0022/0040/1270 0041/1327	>--<		
	---	0040/1275	015 "DIA CIRC CONCR LEN=0042 INSTALLED UNKN
		0040/1270	T.RACCOON CK STRUCTURE LENGTH 19 FT
	---	0040/0944	BMSID 38/0022/0040/1270
			015 "DIA CIRC CONCR LEN=0042 INSTALLED UNKN
1 0 00140 0 00 0085+34 008535 FT		008513 FT	1 0 00140 0 00 0085+13
BULLFROG RD (T338)			BULLFROG RD
LENGTH(AH 2097 BK 2736) 0041/0000	==	0040/0000	(T338)
		0030/2443	LENGTH(AH 2143 BK 2765)
018 "DIA CIRC CONCR LEN=0035 INSTALLED UNKN 0031/2456	---		018 "DIA CIRC CONCR LEN=0040 INSTALLED UNKN
		0030/2070	JONESTOWN RD (SR4013 SEG 0085/0320)
JONESTOWN RD (SR4013 SEG 0084/0135) 0031/2037	==		(SR4013 SEG 0084/0090)
	---	0030/1938	018 "DIA CIRC CONCR LEN=0050 INSTALLED UNKN
018 "DIA CIRC CONCR LEN=0008 INSTALLED UNKN 0031/1945	---		
	---	0030/1826	018 "DIA CIRC CONCR LEN=0050 INSTALLED UNKN
JONESTOWN RD (SR4013 SEG 0091/0000)			JONESTOWN RD
(SR4013 SEG 0090/0000) 0031/1779	==	0030/1744	(SR4013 SEG 0084/0090)
			(SR4013 SEG 0085/0320)

EXTRACT DATE: 11/25/2024 ROADWAY MANAGEMENT SYSTEM PAGE NUMBER: 2
PRINT DATE: 11/26/2024 SLD COUNTY/SR - ANNUAL PRINT COUNTY: LEBANON

DIR: E TOTAL LEN: 15.208 MI. DIST: 08-8 SR: 22
LEFT MUN: EAST HANOVER T RIGHT MUN: EAST HANOVER T

					0030/1589	018 "DIA CIRC CONCR LEN=0062 INSTALLED UNKN JONESTOWN RD
					0030/1498	(SR4013 SEG 0091/0000)
JONESTOWN RD (SR4013 SEG 0091/0059)	0031/1471					
018 "DIA CIRC CONCR LEN=0001 INSTALLED UNKN	0031/1334					
					0030/1296	024 "DIA CIRC CONCR LEN=0055 INSTALLED UNKN RACCOON CRK.
RACCOON CRK. STRUCTURE LENGTH 30 FT						STRUCTURE LENGTH 30 FT
BMSID 38/0022/0030/1071	0031/1066				0030/1071	BMSID 38/0022/0030/1071
					0030/0852	018 "DIA CIRC CONCR LEN=0047 INSTALLED UNKN
018 "DIA CIRC CONCR LEN=0050 INSTALLED UNKN	0031/0060					
					005748 FT	1 0 00140 0 00 0057+46
1 0 00140 0 00 0056+91	005799 FT					018 "DIA CIRC CONCR LEN=0030 INSTALLED UNKN COON CREEK RD
COON CREEK RD (T336)						(T336)
LENGTH(AH 2736 BK 3258)	0031/0000				0030/0000	LENGTH(AH 2765 BK 3302)
COON CREEK RD (T336)	0021/3157				0020/3223	COON CREEK RD (T336)
					0020/3208	018 "DIA CIRC CONCR LEN=0001 INSTALLED UNKN
					0020/2375	018 "DIA CIRC CONCR LEN=0057 INSTALLED UNKN
018 "DIA CIRC CONCR LEN=0038 INSTALLED UNKN	0021/2347					
					0020/1929	024 "DIA CIRC CONCR LEN=0070 INSTALLED UNKN
018 "DIA CIRC CONCR LEN=0044 INSTALLED UNKN	0021/1874					
					0020/1723	018 "DIA CIRC CONCR LEN=0055 INSTALLED UNKN
024 "DIA CIRC CONCR LEN=0038 INSTALLED UNKN	0021/1664					
					0020/1589	024 "DIA CIRC CONCR LEN=0055 INSTALLED UNKN
024 "DIA CIRC CONCR LEN=0042 INSTALLED UNKN	0021/1525					
					0020/1143	024 "DIA CIRC CONCR LEN=0050 INSTALLED UNKN
018 "DIA CIRC CONCR LEN=0036 INSTALLED UNKN	0021/1079					
						018 "DIA CIRC CONCR

EXTRACT DATE: 11/25/2024 ROADWAY MANAGEMENT SYSTEM PAGE NUMBER: 1
PRINT DATE: 11/26/2024 SLD COUNTY/SR - ANNUAL PRINT COUNTY: LEBANON

DIR: E TOTAL LEN: 15.208 MI. DIST: 08-8 SR: 22
LEFT MUN: EAST HANOVER T RIGHT MUN: EAST HANOVER T

018 "DIA CIRC CONCR LEN=0039 INSTALLED UNKN 0021/0693	0020/0755 LEN=0044 INSTALLED UNKN
024 "DIA CIRC CONCR LEN=0038 INSTALLED UNKN 0021/0346	0020/0397 024 "DIA CIRC CONCR LEN=0058 INSTALLED UNKN
1 0 00140 0 00 0025+41 002541 FT LENGTH(AH 3258 BK 2541) 0021/0000	0020/0021 024 "DIA CIRC CONCR LEN=0040 INSTALLED UNKN 002446 FT 1 0 00140 0 00 0024+46 0020/0000 LENGTH(AH 3302 BK 2446)
024 "DIA CIRC CONCR LEN=0038 INSTALLED UNKN 0011/2465	0010/2277 018 "DIA CIRC CONCR LEN=0042 INSTALLED UNKN 0010/2063 072 "DIA CIRC CONCR LEN=0054 INSTALLED UNKN
072 "DIA CIRC CONCR LEN=0068 INSTALLED UNKN 0011/2036 018 "DIA CIRC CONCR LEN=0039 INSTALLED UNKN 0011/1466	0010/1462 018 "DIA CIRC CONCR LEN=0052 INSTALLED UNKN 0010/1195 024 "DIA CIRC CONCR LEN=0062 INSTALLED UNKN
024 "DIA CIRC CONCR LEN=0040 INSTALLED UNKN 0011/1184	0010/0910 018 "DIA CIRC CONCR LEN=0061 INSTALLED UNKN GRAVEL HILL RD (SR4011 SEG 0140/0000) GRAVEL HILL RD (SR4011 SEG 0140/0000) 0011/0906 018 "DIA CIRC CONCR LEN=0051 INSTALLED UNKN 0011/0895
018 "DIA CIRC CONCR LEN=0039 INSTALLED UNKN 0011/0624	0010/0760 018 "DIA CIRC CONCR LEN=0046 INSTALLED UNKN 0010/0647 018 "DIA CIRC CONCR LEN=0058 INSTALLED UNKN
1 0 00140 0 00 0000+00 000000 FT NC ALLENTOWN BL ALLENTOWN BL INTER-BK (SR0022 SEG 0661/3513) MFC BEGIN = C LENGTH(AH 2541 BK 0000)	0010/0207 018 "DIA CIRC CONCR LEN=0059 INSTALLED UNKN 000000 FT 1 0 00140 0 00 0000+00 NC ALLENTOWN BL INTER-BK ALLENTOWN BL (SR0022 SEG 0660/3548) MFC BEGIN = C BK-DAUPHIN (22) LENGTH(AH 2446 BK 0000)