

Straight Line Diagram

(Including Drain Pipes)

**Perry
50**

January 2025

This document was produced by the Pennsylvania Department of Transportation (PENNDOT) as an internal management tool for State maintained highways and is not to be used for other purposes. The printed information was compiled from the Department's computerized Roadway Management System (RMS) and is subject to change without notice. Use of any or all of the printed information for purposes other than those intended by the Department may not satisfy other accuracy and completeness requirements and the Department does not warrant that such printed information is accurate or complete.

ROADWAY MANAGEMENT SYSTEM

SR	BGN	PAGE	END	PAGE	SR	BGN	PAGE	END	PAGE	SR	BGN	PAGE	END	PAGE
00011		1		33	30001	288		289						
00015		34		34	30002	290		295						
00017		35		58	30003	296		297						
00022		59		77	30004	298		302						
00034		78	101		30005	303		305						
00074	102			116	30006	306		309						
01004	117			117	30007	310		311						
02033	118			124	30008	312		315						
02035	125			126	30009	316		316						
02074	127			152	30100	317		317						
03022	153			153	30101	318		319						
04022	154			154	30102	320		322						
08049	155			172	30103	323		324						
08050	173			199	30104	325		325						
10001	200			201	30106	326		327						
10002	202			203	30107	328		329						
10003	204			204	30109	330		332						
10004	205			206	30201	333		333						
10005	207			208	40001	334		334						
10006	209			209	40002	335		339						
10007	210			212	40003	340		342						
10008	213			213	40004	343		344						
10009	214			215	40005	345		348						
10010	216			222	40006	349		355						
10011	223			224	40007	356		359						
10012	225			228	40008	360		367						
10013	229			229	40010	368		375						
10014	230			234	40012	376		376						
10015	235			244	80001	377		377						
10016	245			245	80005	378		378						
10017	246			247	80007	379		379						
10018	248			252	80009	380		380						
10019	253			254	80011	381		381						
10020	255			255	94001	382		382						
10021	256			256	94002	383		383						
10022	257			257	94003	384		384						
10023	258			260	94005	385		385						
10024	261			264	94007	386		386						
10025	265			265	94009	387		387						
10026	266			267	94011	388		388						
10028	268			270	94013	389		389						
20001	271			272	94015	390		390						
20002	273			277	95002	391		391						
20003	278			279										
20004	280			280										
20005	281			283										
20006	284			284										
20007	285			285										
20009	286			286										
20011	287			287										



December 30, 2024

Pennsylvania State Roads - Straight Line Diagrams

Contained within this document are the 2025 Pennsylvania Straight Line Diagrams (SLDs) for State Routes by county within a particular PennDOT district. At the end of each year, PennDOT takes a snapshot of its current SLD database and creates PDF files from the SLD snapshot. The SLDs are a graphical representation of State Routes (SRs) that PennDOT maintains. The information shown on the SLD is generated from data found in PennDOT's Roadway Management System (RMS) database. The data from RMS is constantly being updated to match actual roadway inventory data found on Pennsylvania's state highways. PennDOT's SR system is explained briefly in this document along with symbol definitions for each type of roadway feature or attribute found on the SLD. This PDF version of the SLD contains an individual county list of all state roads found in that county. The SRs found on the list are linked to the actual pages that show the individual SLDs. To find an SLD for a particular road that you want, simply point to that road on the SR index list and click on it to jump to the beginning page of that SLD.

If you have any questions or comments concerning information found in this document, please contact Ty Reed, Chief, Roadway Inventory and Testing Unit, Asset Management Division, Bureau of Operations, by calling (717) 787-7294.

Additional information on state owned highways is available from your local PENNDOT Engineering District Office, RMS Unit, RMS Coordinator.

Straight Line Diagram Disclaimer: This document is for informational purposes only and may be viewed by anyone. No part of the information contained in this document may be altered or redistributed without prior written consent of PENNDOT. Straight Line Diagram information is provided "as is" without warranty of any kind, either expressed or implied. This information could include technical inaccuracies or errors of omission. Changes may be made periodically to the information herein.

Copyright © 2024 by the Commonwealth of Pennsylvania. All rights reserved.



Asset Management Division

Mission Statement

To protect and preserve Pennsylvania's infrastructure by providing meaningful, timely, and accurate pavement and roadway management, design, standards, strategies, inventory and condition, as well as fair, consistent and efficient application of Commonwealth laws and regulations.

CUSTOMER SERVICE RATING FORM

Straight Line Diagram (SLD) – Customer Service Rating

As means to improve customer service, we would like you to rate the product/ service you have received, by circling a “grade” from “A” (excellent) to “E” (fail).

A B C D E

If your rating is not an “A,” please let us know what we could do better.

Name and Organization (optional)

Thank You.

(Fold along line, and tape or staple together before mailing)

Bureau of Operations
Asset Management Division – PennDOT Annex
907 Elmerton Avenue
Harrisburg, PA 17110
ATTN: Ty Reed

(Cut along dashed line)

PENNSYLVANIA DEPARTMENT OF TRANSPORTATION

Bureau of Operations, Asset Management Division

Location Referencing System (LRS) – Definitions, Uses & Testing

The Department's LRS, implemented in 1987, is the mechanism to designate the State highway network, to define roadway lengths, locations, and route connectivity, and to serve as the basis for the collection, storage, and integration of roadway information.

An LRS key is a unique series of numbers that identifies the location of each point or feature along a State route. The fourteen digit number is an integral part of the Roadway Management System (RMS) where roadway data is stored. 07/4016/0100/0857 is an example of an LRS key, which identifies County (CO) = 07, State Route (SR) = 4016, Segment (SEG) = 0100, and Offset = 0857.

County (CO)

Each of Pennsylvania's sixty-seven counties is identified by a number.

Name	#	Name	#	Name	#	Name	#
Adams	1	Clinton	18	Lackawanna	35	Potter	52
Allegheny	2	Columbia	19	Lancaster	36	Schuylkill	53
Armstrong	3	Crawford	20	Lawrence	37	Snyder	54
Beaver	4	Cumberland	21	Lebanon	38	Somerset	55
Bedford	5	Dauphin	22	Lehigh	39	Sullivan	56
Berks	6	Delaware	23	Luzerne	40	Susquehanna	57
Blair	7	Elk	24	Lycoming	41	Tioga	58
Bradford	8	Erie	25	McKean	42	Union	59
Bucks	9	Fayette	26	Mercer	43	Venango	60
Butler	10	Forest	27	Mifflin	44	Warren	61
Cambria	11	Franklin	28	Monroe	45	Washington	62
Cameron	12	Fulton	29	Montgomery	46	Wayne	63
Carbon	13	Greene	30	Montour	47	Westmoreland	64
Centre	14	Huntingdon	31	Northampton	48	Wyoming	65
Chester	15	Indiana	32	Northumberland	49	York	66
Clarion	16	Jefferson	33	Perry	50	Philadelphia	67
Clearfield	17	Juniata	34	Pike	51		

State Route (SR)

State Routes (SR's) are identified by four-digit numbers. SR numbers are assigned as follows:

- | | |
|--|-----------|
| 1. Traffic Routes: Routes designated as Interstates, US or PA Routes | 0001-0999 |
| 2. Quadrant Routes (Non-Traffic Routes) | 1001-4999 |
| 3. Relocated Traffic Routes | 6000-6999 |
| 4. Turned Back, Abandoned, or Null Routes | 7000-7999 |
| 5. Interchanges | 8001-8999 |
| 6. WYE's | 9101-9199 |
| 7. Rest Areas | 9201-9299 |
| 8. Truck Escape Ramps | 9301-9399 |
| 9. Others | 9401-9499 |
| 10. Park and Rides | 9501-9599 |

Even/Odd Convention: Even numbers are typically given to SR's in the East/West direction, and odd numbers to SR's that run North/South. This convention applies to Interstate Routes (except those that are Beltways or Spurs), and Quadrant Routes. This convention may or may not apply to PA or US Traffic Routes.

Hierarchy: If two or more traffic routes occupy the same section of roadway, the SR number is based on the "higher" type route, according to the following hierarchy. If the traffic routes are the same hierarchy class, then the SR number is assigned the lower numbered traffic route (Figure 1).

1. Interstates
2. U.S. Routes
3. PA Routes
4. Quadrant Routes

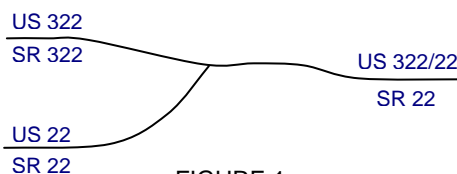


FIGURE 1

Other Numbering Conventions:

1. The first digit of a quadrant route is based on which quadrant of the county the route is located, as shown in the following diagram (Figure 2).
2. The last three digits of a Relocated Traffic Route are the same as the Traffic Route that was relocated.
3. Interchanges are numbered sequentially. Odd numbers are given to interchanges along SR's in the North/South direction; even numbers are given to interchanges along SR's in the East/West direction (Figure 3).
4. WYE's are given odd numbers if the connecting SR is odd numbered, and even numbers if the connecting SR is even numbered.
5. Rest Areas or Truck Escape Ramps are given odd numbers if they connect to the Southbound or Westbound side of an SR, and even numbers if they connect to the Northbound or Eastbound side.

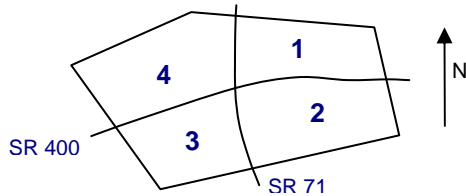


FIGURE 2

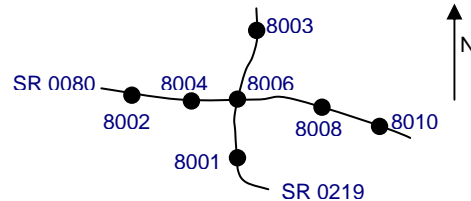


FIGURE 3

Segment (SEG)

State routes are divided into segments, which are approximately one-half mile long, and are identified by a four-digit number. Segment begin and end points are placed at physical features where possible. Segment numbers increase in the North or East direction, and typically by 10's (Figure 4). Segments are even numbered on undivided roadways, and in the Northbound or Eastbound direction of divided roadways. Segments are odd numbered in the Southbound or Westbound direction of divided roadways (Figure 5). Interstate segments are associated with the mile posts (Figure 6).

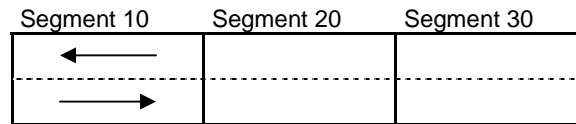
Undivided Roadways

FIGURE 4

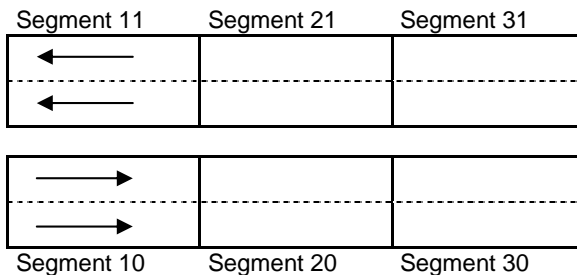
Divided Roadways

FIGURE 5

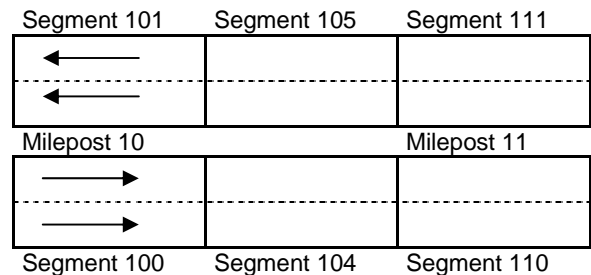
Interstate Roadways

FIGURE 6

Turned Back, Abandoned, and Null Segments are given numbers in the range of 7000-7999. For two coinciding State routes, the route with "lower" hierarchy is "nulled."

Segment numbering restarts on Traffic Routes at County boundaries, except Interstates (Figure 7).

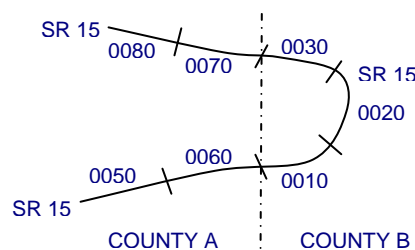


FIGURE 7

Offset

The offset, a subdivision of the segment, is the distance (in feet) from the beginning of the segment, expressed as a four-digit number. Offsets are measured in the increasing segment direction.

Segment Markers

Segment markers, which allow for easy identification of the LRS location on the State highway system, indicate the State route and segment number at the point that each segment is entered. If the beginning of a segment occurs at a physical feature, then the point of reference is at the physical feature and not the sign. At intersections, signs are used to identify beginning or ending State routes or segments.



Users of the LRS

Locations of all intersections, structures, and other points of interest are field verified and inventoried in the RMS. This information can be displayed on Straight Line Diagrams (SLD's) which can be viewed in the RMS, or hardcopy form. SLD books are refreshed and printed annually for distribution to the Department's District and County offices, as well as too many external entities.

A list of those within the Department that use the LRS to identify locations in the RMS and in the field includes personnel from the following organizations: Pavement Testing, County Maintenance, Traffic, Design, Surveys, Construction, Bridge, Permits, Crash Review, Planning and Programming, Posted & Bonded Roads, Tort Liability, and Emergency Management.

Users outside the Department include: County & Municipal governments, County 911, Planning Commissions, Federal Highway Administration, State & Local Police, Local Emergency Management, Delivery Services (UPS, Fed Ex, etc.), Fire Departments, Utility Companies, Contractors, and Consultants.

Without segment markers located in the field, all of these users would have to rely solely on the SLD, which would be extremely cumbersome at best and impossible for some.

Verification, QA & QC

In order to assure that LRS information is indicated properly in the RMS, on SLD's, and in the field, LRS Quality Assurance (QA) and Quality Commitment (QC) programs are performed each year. The Bureau of Operations, Asset Management Division, Roadway Inventory & Testing Unit (RITU) performs all Statewide QC testing. Field verification and QA is also performed by RITS, except in Engineering Districts 2-0, 11-0, and 12-0, where it is done "in-house." Each Engineering District is responsible for its own LRS completeness and maintenance with respect to the RMS.









































Twenty percent of each county is field tested annually as part of the QA program, and five percent of each county is tested for the annual QC program. The goal of the QC program is to maintain at least 90% accuracy between the RMS and the actual field locations of highway features. Annual QC ratings are developed and reported to the Engineering Districts.

Field testing is performed by two-person teams (a permanent employee that operates the test, and a temporary employee that drives the device) with the use of vans equipped with an on-board computer and a Data Measurement Subsystem. Testing is typically performed during the months of April through November.

Vehicle location and roadway features are displayed on the van's computer screen in SLD format, and the software accepts operator inputs verifying or modifying roadway feature locations, as well as comments. Though the system can function at greater speed, test speeds are typically less than 25 mph to ensure accuracy.

There are five categories of information that is verified and/or modified:

1. State Route Length
2. Segment Length
3. Roadway Geometry (lane count, pavement & shoulder types & widths)
4. Intersecting Feature Location (intersections & bridges)
5. Segment Marker Location

 SEGMENT MARKER	 AHEAD LEFT INTER STATE OWNED	 RAILROAD CROSSING	 INTERSTATE MILEPOST
 TURNBACK	 AHEAD LEFT INTER NON-STATE	 RAILROAD OVER-PASS	 MFC BEGIN
 NULL	 AHEAD RIGHT INTE STATE OWNED	 OVER-PASS	 MUNICIPAL BOUNDARY
 UNDIVIDED HIGHWAY	 AHEAD RIGHT INTE NON-STATE	 BRIDGE END	 VILLAGE BEGIN
 PHYSICALLY DIVIDED	 BACK LEFT INTER STATE OWNED	 BRIDGE BEGIN	AH - LENGTH FORWARD TO NEXT SEGMENT BEGIN BK - LENGTH BACK WARD TO PREVIOUS SEGMENT BEGIN
 PAINT DIVIDED	 BACK LEFT INTER NON-STATE	 TUNNEL	
 INTERSECTION AHEAD	 BACK RIGHT INTER STATE OWNED	 SIGN STRUCTURE	MFC - MAINTENANCE FUNCTIONAL CLASS A = INTERSTATE B = EXPRESSWAY AND/OR PRINCIPLE ARTERIAL C = MINOR ARTERIAL D = COLLECTOR E = LOCAL ACCESS F = INTERCHANGE RAMP
 INTERSECTION BACK	 BACK RIGHT INTER NON-STATE	 P3 BRIDGE	
 REFERENCE AHEAD/BACK	 T-LEFT INTERSEC STATE OWNED	 RETAINING WALL	
 DIVIDED CONNECTOR	 T-LEFT INTERSEC NON-STATE	 BRIDGE/CULVERT UNDER FILL	NULL AND TURNBACK SEGMENTS ARE DISPLAYED IN THE DEPARTMENT'S ROADWAY MANAGEMENT SYSTEM (RMS) AS 100 FEET IN LENGTH. ACTUAL SEGMENT AND SECTION LENGTHS MAY VARY SIGNIFICANTLY
 CROSS INTERSEC STATE OWNED	 T-RIGHT INTERSEC STATE OWNED	 PIPE (STAMPP)	
 CROSS INTERSEC NON-STATE	 T-RIGHT INTERSEC NON-STATE	 ROTARY INTERSEC	

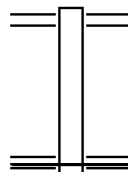
STRAIGHT LINE DIAGRAM (SLD) ANNUAL REFRESH ATTRIBUTE KEY PAGE 2 OF 2

[illegible]

EXTRACT DATE: 11/25/2024 ROADWAY MANAGEMENT SYSTEM PAGE NUMBER: 391
 PRINT DATE: 11/26/2024 SLD COUNTY/SR - ANNUAL PRINT COUNTY: PERRY
 DIR: E TOTAL LEN: .079 MI. DIST: 08-9 SR: 9502
 LEFT MUN: BUFFALO TOWNSHIP T RIGHT MUN: BUFFALO TOWNSHIP T

000415 FT

000000 FT



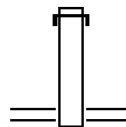
000415 FT

BUCKS VALLEY RD
 0010/0415 (SR1020 SEG 0020/1416)
 000000 FT 0 0 00000 0 00 0000+00
 NC PARK AND RIDE RD
 BUCKS VALLEY RD
 (SR1020 SEG 0020/1364)
 MFC BEGIN = F
 0010/0000 LENGTH(AH 0415 BK 0000)

EXTRACT DATE: 11/25/2024 ROADWAY MANAGEMENT SYSTEM PAGE NUMBER: 390
 PRINT DATE: 11/26/2024 SLD COUNTY/SR - ANNUAL PRINT COUNTY: PERRY
 DIR: B TOTAL LEN: .102 MI. DIST: 08-9 SR: 9415
 LEFT MUN: LIVERPOOL TOWNSHIP T RIGHT MUN: LIVERPOOL TOWNSHIP T

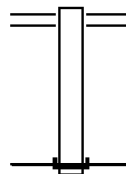
000540 FT

000289 FT



000540 FT
 INTER-AHD SUSQUEHANNA TR
 0020/0251 (SR0011 SEG 0591/0215)
 000289 FT 2 0 00000 0 00 0011+40
 SR 0104 SH
 (SR0104 SEG 0010/0342)
 0020/0000 LENGTH(AH 0251 BK 0289)

000000 FT

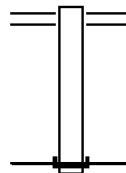


SR 0104 SH
 0010/0289 (SR0104 SEG 0010/0362)
 000000 FT 2 0 00000 0 00 0010+00
 NC JU GHANDLE X RD
 INTER-BK SUSQUEHANNA TR
 (SR0011 SEG 0591/0335)
 MFC BEGIN = F
 0010/0000 LENGTH(AH 0289 BK 0000)

EXTRACT DATE: 11/25/2024 ROADWAY MANAGEMENT SYSTEM PAGE NUMBER: 389
 PRINT DATE: 11/26/2024 SLD COUNTY/SR - ANNUAL PRINT COUNTY: PERRY
 DIR: N TOTAL LEN: .080 MI. DIST: 08-9 SR: 9413
 LEFT MUN: LIVERPOOL TOWNSHIP T RIGHT MUN: LIVERPOOL TOWNSHIP T

000420 FT

000000 FT



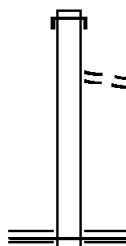
000420 FT SUSQUEHANNA TR
 (SR0011 SEG 0531/0303)
 0010/0420 (SR0011 SEG 0530/0297)
 000000 FT 2 0 00000 0 00 0010+00
 NC JU GHANDLE W
 INTER-BK SUSQUEHANNA TR
 (SR0011 SEG 0531/0592)
 MFC BEGIN = F
 0010/0000 LENGTH(AH 0420 BK 0000)

EXTRACT DATE: 11/25/2024 ROADWAY MANAGEMENT SYSTEM PAGE NUMBER: 388
PRINT DATE: 11/26/2024 SLD COUNTY/SR - ANNUAL PRINT COUNTY: PERRY

DIR: N TOTAL LEN: .054 MI. DIST: 08-9 SR: 9411
LEFT MUN: LIVERPOOL B RIGHT MUN: LIVERPOOL B

000285 FT

000000 FT



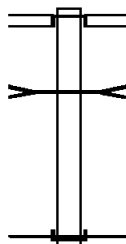
000285 FT
INTER-AHD SUSQUEHANNA TR
0010/0285 (SR0011 SEG 0481/2354)
FRONT ST
0010/0066 (TWP)
000000 FT 2 0 00000 0 00 0010+00
NC JU GHANDLE V
SUSQUEHANNA TR
(SR0011 SEG 0480/2543)
(SR0011 SEG 0481/2550)
MFC BEGIN = F
0010/0000 LENGTH(AH 0285 BK 0000)

EXTRACT DATE: 11/25/2024 ROADWAY MANAGEMENT SYSTEM PAGE NUMBER: 387
PRINT DATE: 11/26/2024 SLD COUNTY/SR - ANNUAL PRINT COUNTY: PERRY

DIR: N TOTAL LEN: .062 MI. DIST: 08-9 SR: 9409
LEFT MUN: BUFFALO TOWNSHIP T RIGHT MUN: BUFFALO TOWNSHIP T

000326 FT

000000 FT

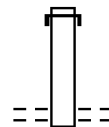


000326 FT
INTER-AHD ORCHARD RD
(T507)
HUNTERS VALLEY RD
0010/0326 (SR0034 SEG 0640/2677)
TR. SUSQUE R
STRUCTURE LENGTH 12 FT
0010/0266 BMSID 50/0011/0460/0955
000000 FT 2 0 00000 0 00 0010+00
NC JU GHANDLE U RD
INTER-BK SUSQUEHANNA TR
(SR0011 SEG 0461/1166)
MFC BEGIN = F
0010/0000 LENGTH(AH 0326 BK 0000)

EXTRACT DATE: 11/25/2024 ROADWAY MANAGEMENT SYSTEM PAGE NUMBER: 386
 PRINT DATE: 11/26/2024 SLD COUNTY/SR - ANNUAL PRINT COUNTY: PERRY
 DIR: N TOTAL LEN: .133 MI. DIST: 08-9 SR: 9407
 LEFT MUN: BUFFALO TOWNSHIP T RIGHT MUN: BUFFALO TOWNSHIP T

000704 FT

000367 FT

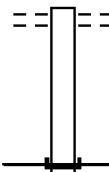


000704 FT

INTER-AHD SUSQUEHANNA TR
 0020/0337 (SR0011 SEG 0431/2625)
 000367 FT 0 0 00000 0 00 0000+00
 CHERRY RD
 (T559)

0020/0000 LENGTH(AH 0337 BK 0367)

000000 FT



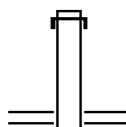
CHERRY RD
 (T559)
 0010/0367 0 0 00000 0 00 0000+00
 000000 FT 0 0 00000 0 00 0000+00
 NC JU GHANDLE F RD
 INTER-BK SUSQUEHANNA TR
 (SR0011 SEG 0431/2653)
 MFC BEGIN = F
 0010/0000 LENGTH(AH 0367 BK 0000)

EXTRACT DATE: 11/25/2024 ROADWAY MANAGEMENT SYSTEM PAGE NUMBER: 385
PRINT DATE: 11/26/2024 SLD COUNTY/SR - ANNUAL PRINT COUNTY: PERRY

DIR: S TOTAL LEN: .140 MI. DIST: 08-9 SR: 9405
LEFT MUN: BUFFALO TOWNSHIP T RIGHT MUN: BUFFALO TOWNSHIP T

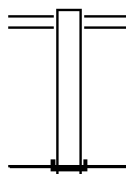
000737 FT

000384 FT



000737 FT
INTER-AHD SUSQUEHANNA TR
0020/0353 (SR0011 SEG 0401/1750)
000384 FT 0 0 00000 0 00 0000+00
BUCKS VALLEY RD
(SR1020 SEG 0020/1506)
0020/0000 LENGTH(AH 0353 BK 0384)

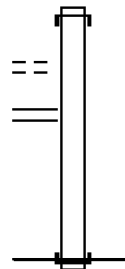
000000 FT



0010/0384 BUCKS VALLEY RD
000000 FT (SR1020 SEG 0020/1506)
0 0 00000 0 00 0000+00
NC JU GHANDLE C RD
INTER-BK SUSQUEHANNA TR
(SR0011 SEG 0401/1836)
MFC BEGIN = F
0010/0000 LENGTH(AH 0384 BK 0000)

EXTRACT DATE: 11/25/2024 ROADWAY MANAGEMENT SYSTEM PAGE NUMBER: 384
PRINT DATE: 11/26/2024 SLD COUNTY/SR - ANNUAL PRINT COUNTY: PERRY
DIR: S TOTAL LEN: .118 MI. DIST: 08-9 SR: 9403
LEFT MUN: BUFFALO TOWNSHIP T RIGHT MUN: BUFFALO TOWNSHIP T

TO 0011/0381 SH
(CONN)
SUSQUEHANNA TR
(SR0011 SEG 0380/1615)
000623 FT
0010/0330
0010/0320
000000 FT



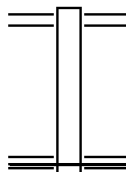
000623 FT
INTER-AHD SUSQUEHANNA TR
0010/0623 (SR0011 SEG 0381/1336)

000000 FT 0 0 00000 0 00 0000+00
NC JU GHANDLE B RD
INTER-BK SUSQUEHANNA TR
(SR0011 SEG 0381/1906)
MFC BEGIN = F
0010/0000 LENGTH(AH 0623 BK 0000)

EXTRACT DATE: 11/25/2024 ROADWAY MANAGEMENT SYSTEM PAGE NUMBER: 383
PRINT DATE: 11/26/2024 SLD COUNTY/SR - ANNUAL PRINT COUNTY: PERRY

DIR: E TOTAL LEN: .104 MI. DIST: 08-9 SR: 9402
LEFT MUN: HOWE TOWNSHIP T RIGHT MUN: HOWE TOWNSHIP T

000550 FT
000000 FT

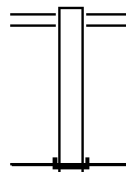


000550 FT RED HILL RD
0010/0550 (SR0034 SEG 0480/0503)
000000 FT 0 0 00000 0 00 0000+00
NC PARK AND RIDE RD
RED HILL RD
(SR0034 SEG 0480/0642)
MFC BEGIN = F
0010/0000 LENGTH(AH 0550 BK 0000)

EXTRACT DATE: 11/25/2024 ROADWAY MANAGEMENT SYSTEM PAGE NUMBER: 382
PRINT DATE: 11/26/2024 SLD COUNTY/SR - ANNUAL PRINT COUNTY: PERRY
DIR: S TOTAL LEN: .096 MI. DIST: 08-9 SR: 9401
LEFT MUN: WATTS T RIGHT MUN: WATTS T

000509 FT

000000 FT



000509 FT SUSQUEHANNA TR
(SR0011 SEG 0330/2225)
0010/0509 (SR0011 SEG 0331/2204)
000000 FT 0 0 00000 0 00 0000+00
NC JU GHANDLE A RD
INTER-BK SUSQUEHANNA TR
(SR0011 SEG 0331/2598)
MFC BEGIN = F
0010/0000 LENGTH(AH 0509 BK 0000)

EXTRACT DATE: 11/25/2024 ROADWAY MANAGEMENT SYSTEM PAGE NUMBER: 381
PRINT DATE: 11/26/2024 SLD COUNTY/SR - ANNUAL PRINT COUNTY: PERRY

DIR: S TOTAL LEN: .676 MI. DIST: 08-9 SR: 8011
LEFT MUN: GREENWOOD TOWNSHIP T RIGHT MUN: GREENWOOD TOWNSHIP T

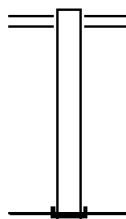
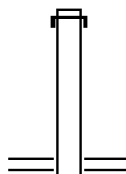
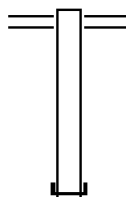
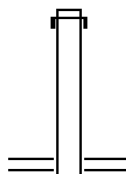
003568 FT

002889 FT

001828 FT

000932 FT

000000 FT



003568 FT
INTER-AHD WILLIAM PENN HW
0750/0679 (SR0022 SEG 0050/2529)

002889 FT 1 0 01033 2 09 0000+00
NC RAMP E-1 RD
MARKET ST
(SR1015 SEG 0250/0000)
0750/0000 LENGTH(AH 0679 BK 1061)

0500/1061 MARKET ST
(SR1015 SEG 0250/1031)

001828 FT 1 0 01033 2 10 0000+00
NC RAMP E-2 RD
INTER-BK WILLIAM PENN HW
(SR0022 SEG 0051/1992)
0500/0000 LENGTH(AH 1061 BK 0896)

INTER-AHD WILLIAM PENN HW
0250/0896 (SR0022 SEG 0041/2329)

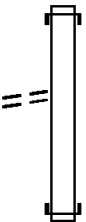
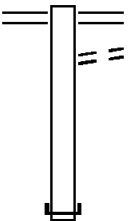
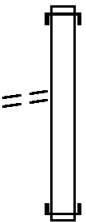
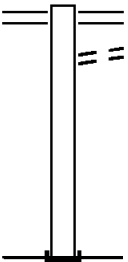
000932 FT 1 0 01033 2 12 0000+00
NC RAMP E-4 RD
MARKET ST
(SR1015 SEG 0250/1508)
0250/0000 LENGTH(AH 0896 BK 0932)

0010/0932 MARKET ST
(SR1015 SEG 0250/0559)

000000 FT 1 0 01033 2 11 0013+44
NC RAMP E-3 RD
INTER-BK WILLIAM PENN HW
(SR0022 SEG 0050/0570)
MFC BEGIN = F
0010/0000 LENGTH(AH 0932 BK 0000)

EXTRACT DATE: 11/25/2024 ROADWAY MANAGEMENT SYSTEM PAGE NUMBER: 380
PRINT DATE: 11/26/2024 SLD COUNTY/SR - ANNUAL PRINT COUNTY: PERRY

DIR: S TOTAL LEN: .690 MI. DIST: 08-9 SR: 8009
LEFT MUN: HOWE TOWNSHIP T RIGHT MUN: HOWE TOWNSHIP T

FROM 0034/0470 SH (CONN)	003644 FT		003644 FT INTER-AHD 28TH DIVISION HW 0750/0906 (SR0022 SEG 0150/0770)
	0750/0158 002738 FT		002738 FT 1 0 01033 2 03 0017+48 NC RAMP D-1 RD INTER-BK CARLISLE ST (SR0034 SEG 0470/1290) 5 0750/0000 LENGTH(AH 0906 BK 0719)
	002019 FT		0500/0719 CARLISLE ST (SR0034 SEG 0480/0240) TO 0034/0480 SH 0500/0647 (CONN) 002019 FT 1 0 01033 2 04 0000+00 NC RAMP D-2 RD INTER-BK 28TH DIVISION HW (SR0022 SEG 0161/0477) 5 0500/0000 LENGTH(AH 0719 BK 0910)
	0250/0131 001109 FT		INTER-AHD 28TH DIVISION HW 0250/0910 (SR0022 SEG 0141/0839) 001109 FT 1 0 01033 2 06 0017+65 NC RAMP D-3 RD INTER-BK CARLISLE ST (SR0034 SEG 0480/0267) 5 0250/0000 LENGTH(AH 0910 BK 1109)
FROM 0034/0480 SH (CONN)	000000 FT		0010/1109 RED HILL RD (SR0034 SEG 0470/1307) TO 0034/0470 SH 0010/1014 (CONN) 000000 FT 1 0 01033 2 05 0015+79 NC RAMP D-4 RD INTER-BK 28TH DIVISION HW (SR0022 SEG 0140/0072) MFC BEGIN = F 5 0010/0000 LENGTH(AH 1109 BK 0000)

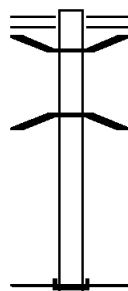
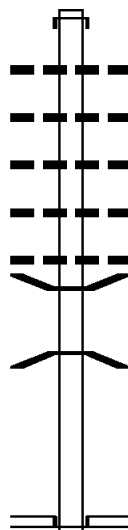
EXTRACT DATE: 11/25/2024 ROADWAY MANAGEMENT SYSTEM PAGE NUMBER: 379
PRINT DATE: 11/26/2024 SLD COUNTY/SR - ANNUAL PRINT COUNTY: PERRY

DIR: N TOTAL LEN: .574 MI. DIST: 08-9 SR: 8007
LEFT MUN: BUFFALO TOWNSHIP T RIGHT MUN: BUFFALO TOWNSHIP T

003033 FT

000858 FT

000000 FT



003033 FT
INTER-AHD WILLIAM PENN HW
0750/2175 (SR0022 SEG 0230/2186)
012 "DIA CIRC CONCR
0750/1907 LEN=0033 INSTALLED UNKN
018 "DIA CIRC CONCR
0750/1475 LEN=0038 INSTALLED UNKN
018 "DIA CIRC CONCR
0750/1064 LEN=0030 INSTALLED UNKN
018 "DIA CIRC CONCR
0750/0712 LEN=0025 INSTALLED UNKN
030 "DIA CIRC CONCR
0750/0236 LEN=0020 INSTALLED UNKN
0750/0105 BMSSEN 50/8007/0750/0085
1 0 00275 0 01 0233+78
BOARD RUN
0750/0085 BMSBG 50/8007/0750/0085
000858 FT 1 0 00275 0 01 0202+19
NC RAMP C-1 RD
MEADOW GROVE RD
INTER-BK JUNIATA PY
(SR1020 SEG 0010/0000)
(SR1015 SEG 0040/0000)
5 0750/0000 LENGTH(AH 2175 BK 0858)

MEADOW GROVE RD
0500/0858 (SR1020 SEG 0010/0444)
0500/0727 BMSSEN 50/8007/0500/0650
1 0 01033 2 00 0010+74
BOARD RUN
0500/0705 BMSBG 50/8007/0500/0650
000000 FT 1 0 01033 2 00 0000+00
NC RAMP C-2 RD
INTER-BK WILLIAM PENN HW
(SR0022 SEG 0231/0971)
MFC BEGIN = F
5 0500/0000 LENGTH(AH 0858 BK 0000)

EXTRACT DATE: 11/25/2024 ROADWAY MANAGEMENT SYSTEM PAGE NUMBER: 378
PRINT DATE: 11/26/2024 SLD COUNTY/SR - ANNUAL PRINT COUNTY: PERRY

DIR: E TOTAL LEN: .422 MI. DIST: 08-9 SR: 8005
LEFT MUN: WATTS T RIGHT MUN: WATTS T

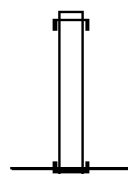
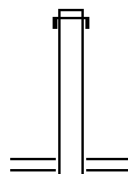
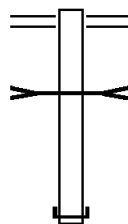
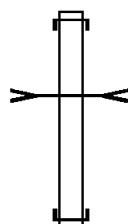
002228 FT

001805 FT

001150 FT

000381 FT

000000 FT



002228 FT
INTER-AHD WILLIAM PENN HW
0750/0423 (SR0022 SEG 0280/1009)
TR JUNIATA R
STRUCTURE LENGTH 10 FT
0750/0217 BMSID 50/0022/0280/0847
001805 FT 1 0 00000 0 00 0000+00
NC TO 22 EB RAMP RD
INTER-BK HUGGINS RD
(SR1028 SEG 0010/0000)
5 0750/0000 LENGTH(AH 0423 BK 0655)

0500/0655 HUGGINS RD
(SR1028 SEG 0010/0244)
TR JUNIATA R
STRUCTURE LENGTH 10 FT
0500/0530 BMSID 50/0022/0280/0847
001150 FT 1 0 01033 0 00 0000+00
NC RAMP B-1 RD
INTER-BK WILLIAM PENN HW
(SR0022 SEG 0281/0699)
5 0500/0000 LENGTH(AH 0655 BK 0769)

INTER-AHD WILLIAM PENN HW
0250/0769 (SR0022 SEG 0271/1861)
000381 FT 1 0 01033 2 01 0000+00
NC RAMP B-2 RD
HUGGINS RD
(SR1028 SEG 0010/0244)
5 0250/0000 LENGTH(AH 0769 BK 0381)

INTER-AHD HUGGINS RD
0010/0381 (SR1028 SEG 0010/0000)
000000 FT 1 0 00000 0 00 0000+00
NC FROM 22 EB RAMP RD
INTER-BK WILLIAM PENN HW
(SR0022 SEG 0280/0203)
MFC BEGIN = F
5 0010/0000 LENGTH(AH 0381 BK 0000)

EXTRACT DATE: 11/25/2024 ROADWAY MANAGEMENT SYSTEM PAGE NUMBER: 377
PRINT DATE: 11/26/2024 SLD COUNTY/SR - ANNUAL PRINT COUNTY: PERRY

DIR: N TOTAL LEN: .419 MI. DIST: 08-9 SR: 8001
LEFT MUN: DUNCANNON B RIGHT MUN: DUNCANNON B

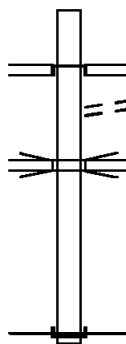
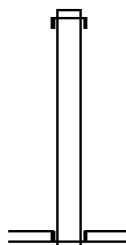
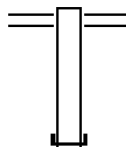
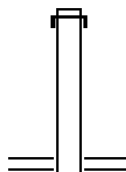
002210 FT

001584 FT

001179 FT

000827 FT

000000 FT



002210 FT
INTER-AHD SUSQUEHANNA TR
0750/0626 (SR0011 SEG 0210/1025)
001584 FT 1 0 00030 2 03 0000+00
NC ON RAMP RD
MARKET ST
(SR0274 SEG 0760/3745)
5 0750/0000 LENGTH(AH 0626 BK 0405)

0500/0405 BLOOMFIELD RD
(SR0274 SEG 0760/3612)
001179 FT 1 0 00030 2 02 0000+00
NC OF RAMP RD
INTER-BK SUSQUEHANNA TR
(SR0011 SEG 0211/0903)
5 0500/0000 LENGTH(AH 0405 BK 0352)

INTER-AHD SUSQUEHANNA TR
0250/0352 (SR0011 SEG 0201/0793)
000827 FT 1 0 00030 2 00 0000+00
NC VA LLEY ST RAMP RD
SUSQUEHANNA AV
(SR2009 SEG 0010/0000)
INN RD
(T310)
INTER-BK MOUNTAIN ST
(T522)
5 0250/0000 LENGTH(AH 0352 BK 0827)

INTER-AHD FISHER ST
(T523)
SUSQUEHANNA AV
0010/0827 (SR2009 SEG 0010/0405)
TO 2009/0010 SH
0010/0727 (CONN)
US 11&15 (NB)
0010/0640 OP ID 50/0011/0200/1230
000000 FT 1 0 00030 2 01 0000+00
NC F FISHER ST RAMP RD
INTER-BK SUSQUEHANNA TR
(SR0011 SEG 0200/0735)
MFC BEGIN = F
5 0010/0000 LENGTH(AH 0827 BK 0000)

DIR: B TOTAL LEN: .175 MI. DIST: 08-9 SR: 4012
LEFT MUN: JUNIATA TOWNSHIP T RIGHT MUN: JUNIATA TOWNSHIP T

0010/0000

```

CREEK RD
(SR0849 SEG 0160/1213)
CREEK RD
(SR0849 SEG 0160/1213)
018 "DIA CIR PLASTIC
LEN=0035 INSTALLED UNKN
BMSN 50/4012/0010/0254
20500520000002+58
T BUFFALO CK
BMSBG 50/4012/0010/0254

015 "DIA CIR PLASTIC
LEN=0030 INSTALLED UNKN
2050052000000+00
A MPBELL RD
CREEK DR
(T520)
MFC BEGIN = E
LENGTH(AH 0926 BK 0000)

```

EXTRACT DATE: 11/25/2024 ROADWAY MANAGEMENT SYSTEM PAGE NUMBER: 375
PRINT DATE: 11/26/2024 SLD COUNTY/SR - ANNUAL PRINT COUNTY: PERRY

DIR: B TOTAL LEN: 11.917 MI. DIST: 08-9 SR: 4010
LEFT MUN: OLIVER T RIGHT MUN: OLIVER T

KEYSTONE WY 062924 FT
(SR0034 SEG 0400/0000) 0240/3333

PENNSY SUPPLY DR
(PRDR) 0240/2768

059591 FT

057246 FT

062924 FT	KEYSTONE WY
0240/3333	(SR0034 SEG 0400/0000)
0240/3273	BMS EN 50/4010/0240/3227
	2 0 50035 0 02 0258+25
	LIT. BUFF. CK.
0240/3227	BMS BG 50/4010/0240/3227
0240/2886	018 "DIA CIRC CONCR
	LEN=0040 INSTALLED UNKN
0240/2768	(APRA) PENNSY SUPPLY DR
0240/2671	018 "DIA CIRC CONCR
	LEN=0050 INSTALLED UNKN
0240/2568	018 "DIA CIRC CONCR
	LEN=0043 INSTALLED UNKN
0240/2377	015 "DIA CIRC CONCR
	LEN=0035 INSTALLED UNKN
0240/1917	015 "DIA CIRC CONCR
	LEN=0036 INSTALLED UNKN
0240/1732	018 "DIA CIRC CONCR
	LEN=0032 INSTALLED UNKN
0240/1314	036 "DIA CIR PLASTIC
	LEN=0036 INSTALLED 1999
0240/0762	018 "DIA CIRC CONCR
	LEN=0036 INSTALLED UNKN
0240/0098	018 "DIA CIR PLASTIC
059591 FT	LEN=0031 INSTALLED 1997
0240/0000	2 0 50035 0 02 0226+08
	LENGTH(AH 3333 BK 2345)
0230/2144	019"H 30"W ELLIP CONC
	LEN=0032 INSTALLED UNKN
0230/1656	024 "DIA CIR PLASTIC
	LEN=0040 INSTALLED 1997
0230/1293	OLIVER
	JUNIATA TOWNSHIP T
0230/0427	024 "DIA CIR PLASTIC
057246 FT	LEN=0040 INSTALLED 1997
0230/0000	2 0 50035 0 02 0200+59
	LENGTH(AH 2345 BK 2463)
0220/2422	024 "DIA CIR PLASTIC
	LEN=0040 INSTALLED 1997
0220/0844	024 "DIA CIR PLASTIC
	LEN=0035 INSTALLED 1997

EXTRACT DATE: 11/25/2024 ROADWAY MANAGEMENT SYSTEM PAGE NUMBER: 374
PRINT DATE: 11/26/2024 SLD COUNTY/SR - ANNUAL PRINT COUNTY: PERRY

DIR: B TOTAL LEN: 11.917 MI.
LEFT MUN: JUNIATA TOWNSHIP T

DIST: 08-9 SR: 4010
RIGHT MUN: JUNIATA TOWNSHIP T

	054783 FT				054783 FT	2 0 50035 0 02 0176+97
					0220/0000	LENGTH(AH 2463 BK 3834)
					0210/3056	018 "DIA CIRC CONCR LEN=0087 INSTALLED UNKN
LITTLE BUFFALO STATE PS (PARK)	0210/2940	==				
GILL HILL RD (SR1011 SEG 0040/0000)	0210/2636	==			0210/2636	STATE PARK RD (SR1011 SEG 0040/0000)
					0210/2449	060 "DIA CIRC CONCR LEN=0100 INSTALLED UNKN
LAKEVIEW RD (T423)	0210/2100	==				
					0210/0966	054 "DIA CIRC CONCR LEN=0090 INSTALLED UNKN
					0210/0357	018 "DIA CIRC CONCR LEN=0090 INSTALLED UNKN
	050949 FT				050949 FT	2 0 50035 0 01 0139+58
					0210/0000	LENGTH(AH 3834 BK 1977)
					0200/1845	018 "DIA CIRC CONCR LEN=0080 INSTALLED UNKN
					0200/1179	048 "DIA CIRC CONCR LEN=0110 INSTALLED UNKN
					0200/0669	015 "DIA CIRC CONCR LEN=0110 INSTALLED UNKN
					0200/0499	054 "DIA CIRC CONCR LEN=0110 INSTALLED UNKN
	048972 FT				048972 FT	2 0 50035 0 01 0119+49
					0200/0000	LENGTH(AH 1977 BK 2398)
					0190/1978	054 "DIA CIRC CONCR LEN=0110 INSTALLED UNKN
					0190/1152	015 "DIA CIRC CONCR LEN=0110 INSTALLED UNKN
BLACKHILL RD (T408)	0190/1067	==				
					0190/1000	066 "DIA CIRC CONCR LEN=0100 INSTALLED UNKN
					0190/0084	048 "DIA CIRC CONCR LEN=0095 INSTALLED UNKN
	046574 FT				046574 FT	2 0 50035 0 01 0095+51
					0190/0000	SWIMMING POOL RD (PARK) LENGTH(AH 2398 BK 2326)

EXTRACT DATE: 11/25/2024 ROADWAY MANAGEMENT SYSTEM PAGE NUMBER: 373
PRINT DATE: 11/26/2024 SLD COUNTY/SR - ANNUAL PRINT COUNTY: PERRY

DIR: B TOTAL LEN: 11.917 MI. DIST: 08-9 SR: 4010
LEFT MUN: JUNIATA TOWNSHIP T RIGHT MUN: JUNIATA TOWNSHIP T

044248 FT

042916 FT

039978 FT

0180/2042	018 "DIA CIRC CONCR LEN=0032 INSTALLED UNKN
0180/1720	014"H 23"W ELLIP CONC LEN=0033 INSTALLED UNKN
0180/1111	036 "DIA CIRC CONCR LEN=0040 INSTALLED UNKN
0180/0407	018 "DIA CIRC CONCR LEN=0040 INSTALLED UNKN
044248 FT	2 0 50035 0 01 0072+25
0180/0000	LENGTH(AH 2326 BK 1332) 018 "DIA CIRC CONCR
0170/1188	LEN=0080 INSTALLED UNKN
0170/0925	BMSSEN 50/4010/0170/0876 2 0 50035 0 01 0067+92 LIT. BUFF. CK. BMSBG 50/4010/0170/0876 JUNIATA TOWNSHIP CENTRE TOWNSHIP T
0170/0876	042916 FT 2 0 50035 0 01 0059+16
042916 FT	0170/0000 LENGTH(AH 1332 BK 2938) 014"H 23"W ELLIP CONC
0160/2526	LEN=0032 INSTALLED UNKN
0160/2128	018 "DIA CIR PLASTIC LEN=0031 INSTALLED 1997
0160/1671	014"H 23"W ELLIP METAL LEN=0032 INSTALLED UNKN
0160/1191	018 "DIA CIR PLASTIC LEN=0030 INSTALLED 1997
0160/1000	030 "DIA CIRC METAL LEN=0056 INSTALLED UNKN
0160/0697	024 "DIA CIR PLASTIC LEN=0030 INSTALLED UNKN
039978 FT	039978 FT 2 0 50035 0 01 0029+54
0160/0000	LENGTH(AH 2938 BK 2954) 018 "DIA CIR PLASTIC
0150/2541	LEN=0040 INSTALLED UNKN
0150/1526	015"H 21"W ELLIP METAL LEN=0025 INSTALLED UNKN
0150/1165	012 "DIA CIRC CONCR LEN=0030 INSTALLED UNKN
0150/0865	012"H 16"W ELLIP METAL LEN=0030 INSTALLED UNKN
0150/0332	012"H 16"W ELLIP METAL LEN=0040 INSTALLED UNKN

DIR: B TOTAL LEN: 11.917 MI. DIST: 08-9 SR: 4010
LEFT MUN: CENTRE TOWNSHIP T RIGHT MUN: CENTRE TOWNSHIP T

				065"H 90"W ELLIP METAL
		0150/0050	LEN=0045	INSTALLED UNKN
037024 FT	---	037024 FT	2 0 50035 0 00 0000+00	
			COLD STORAGE RD	
			(SR4005 SEG 0060/0178)	
		NC LI	TITLE BUFFALO RD	
		INTER-BK	COLD STORAGE RD	
			(SR4005 SEG 0060/0178)	
		5 0150/0000	LTH AH 002954 BK 000100	
037024 FT	---	037024 FT		
		7142/0000	LTH AH 000100 BK 002213	
COLD STORAGE RD		INTER-AHD	COLD STORAGE RD	
(SR4005 SEG 0060/0602)		0140/2213	(SR4005 SEG 0060/0602)	
0140/2213	---		015"DIA CIRC CONCR	
		0140/1831	LEN=0030	INSTALLED UNKN
	---		018"DIA CIR PLASTIC	
		0140/0941	LEN=0042	INSTALLED UNKN
	---		040"DIA CIRC CONCR	
		0140/0584	LEN=0038	INSTALLED UNKN
	---		018"DIA CIRC CONCR	
		0140/0030	LEN=0031	INSTALLED UNKN
034811 FT	---	034811 FT	2 0 50048 0 00 0125+47	
		5 0140/0000	LENGTH(AH 2213 BK 2594)	
	---		024"DIA CIR PLASTIC	
		0130/1949	LEN=0035	INSTALLED 2003
	---		018"DIA CIR PLASTIC	
		0130/1347	LEN=0035	INSTALLED 2004
	---		018"DIA CIRC METAL	
		0130/0885	LEN=0030	INSTALLED UNKN
	---		032217 FT	
032217 FT	---	5 0130/0000	2 0 50048 0 00 0099+66	
			LENGTH(AH 2594 BK 2389)	
			015"DIA CIRC CONCR	
		0120/2284	LEN=0034	INSTALLED UNKN
	---	0120/1813	BMSBN 50/4010/0120/1795	
			2 0 50048 0 00 0093+72	
			LUTMUN RUN	
		0120/1795	BMSBG 50/4010/0120/1795	
	---		CHURCH RD	
		0120/1612	(T372)	
	---		018"DIA CIRC METAL	
		0120/1208	LEN=0034	INSTALLED UNKN
	---		018"DIA CIR PLASTIC	
		0120/0521	LEN=0037	INSTALLED UNKN
	---		018"DIA CIRC CONCR	
		0120/0254	LEN=0039	INSTALLED UNKN

EXTRACT DATE: 11/25/2024 ROADWAY MANAGEMENT SYSTEM PAGE NUMBER: 371
PRINT DATE: 11/26/2024 SLD COUNTY/SR - ANNUAL PRINT COUNTY: PERRY

DIR: B TOTAL LEN: 11.917 MI. DIST: 08-9 SR: 4010
LEFT MUN: CENTRE TOWNSHIP T RIGHT MUN: CENTRE TOWNSHIP T

029828 FT		029828 FT	2 0 50048 0 00 0075+77
		5 0120/0000	LENGTH(AH 2389 BK 2779)
		0110/2251	018 "DIA CIR PLASTIC
		0110/1838	LEN=0040 INSTALLED UNKN
		0110/1273	015 "H 21 "W ELLIP METAL
		0110/0726	LEN=0039 INSTALLED UNKN
		0110/0374	018 "DIA CIR PLASTIC
		0110/0179	LEN=0040 INSTALLED 2003
		027049 FT	018 "DIA CIR PLASTIC
			030 "DIA CIRC CONCR
			LEN=0033 INSTALLED UNKN
			024 "DIA CIR PLASTIC
			LEN=0036 INSTALLED UNKN
2 0 50048 0 00 0050+07 027049 FT			
BUTTONWOOD RD			
(T372)			
0110/0000	==	5 0110/0000	LENGTH(AH 2779 BK 2416)
		0100/2343	CENTRE TOWNSHIP
		0100/2199	JUNIATA TOWNSHIP T
		0100/2174	JUNIATA TOWNSHIP
		0100/2115	CENTRE TOWNSHIP T
		0100/1551	036 "DIA CIRC CONCR
			LEN=0042 INSTALLED UNKN
			KNOTTY PINE LN
			(TWP)
			015 "DIA CIRC CONCR
			LEN=0035 INSTALLED UNKN
			015 "DIA CIRC CONCR
			LEN=0030 INSTALLED UNKN
			018 "DIA CIR PLASTIC
			LEN=0040 INSTALLED UNKN
024633 FT		5 0100/0000	2 0 50048 0 00 0025+71
		0090/2163	LENGTH(AH 2416 BK 2571)
		0090/1650	036 "DIA CIRC CONCR
		0090/1191	LEN=0036 INSTALLED UNKN
		0090/0789	015 "DIA CIRC CONCR
		0090/0576	LEN=0029 INSTALLED UNKN
		022062 FT	015 "DIA CIR PLASTIC
			LEN=0038 INSTALLED UNKN
			036 "DIA CIRC CONCR
			LEN=0034 INSTALLED UNKN
			015 "DIA CIRC CONCR
			LEN=0038 INSTALLED UNKN
022062 FT			2 0 50048 0 00 0000+00
			MANNSVILLE RD
			(SR4003 SEG 0060/1838)
		5 0090/0000	LENGTH(AH 2571 BK 3343)
		0080/2850	018 "DIA CIR PLASTIC
			LEN=0035 INSTALLED 2007

EXTRACT DATE: 11/25/2024 ROADWAY MANAGEMENT SYSTEM PAGE NUMBER: 370
PRINT DATE: 11/26/2024 SLD COUNTY/SR - ANNUAL PRINT COUNTY: PERRY

DIR: B TOTAL LEN: 11.917 MI. DIST: 08-9 SR: 4010
LEFT MUN: CENTRE TOWNSHIP T RIGHT MUN: CENTRE TOWNSHIP T

	-- --	0080/2528	024 "DIA CIR PLASTIC LEN=0035 INSTALLED 2007
	-- --	0080/1808	015 "DIA CIRC CONCR LEN=0036 INSTALLED UNKN
	-- --	0080/1505	024 "DIA CIR PLASTIC LEN=0040 INSTALLED 2007
	-- --	0080/1007	015 "DIA CIR PLASTIC LEN=0030 INSTALLED 2007
	-- --	0080/0734	018 "DIA CIR PLASTIC LEN=0030 INSTALLED 2007
	-- --	0080/0361	018 "DIA CIR PLASTIC LEN=0035 INSTALLED 2007
018719 FT	-- --	018719 FT	2 0 50011 0 00 0396+51 DUNKLEBERGER RD (T368)
	-- --	0080/0000	LENGTH(AH 3343 BK 2593) 030 "DIA CIR PLASTIC
	-- --	0070/2239	LEN=0040 INSTALLED 2007
	-- --	0070/1395	CENTRE TOWNSHIP SAVILLE T
	-- --	0070/1394	018 "DIA CIR PLASTIC LEN=0032 INSTALLED 2007
	-- --	0070/1144	018 "DIA CIR PLASTIC LEN=0035 INSTALLED 1997
	-- --	0070/0715	024 "DIA CIR PLASTIC LEN=0038 INSTALLED 2007
	-- --	0070/0018	015 "DIA CIR PLASTIC LEN=0030 INSTALLED UNKN
016126 FT	-- --	016126 FT	2 0 50011 0 00 0369+13
	-- --	0070/0000	LENGTH(AH 2593 BK 2975) 024 "DIA CIR PLASTIC
	-- --	0060/2804	LEN=0040 INSTALLED 2007
	-- --	0060/2285	015 "DIA CIR PLASTIC LEN=0035 INSTALLED UNKN
KNOUSE DR (TWP)	-- --	0060/1817	018 "DIA CIR PLASTIC LEN=0033 INSTALLED UNKN
	-- --	0060/1562	015 "DIA CIR PLASTIC LEN=0032 INSTALLED 2007
	-- --	0060/1382	015 "DIA CIR PLASTIC LEN=0035 INSTALLED 2007
	-- --	0060/0828	018 "DIA CIR PLASTIC LEN=0048 INSTALLED 2007
	-- --	0060/0361	015 "DIA CIR PLASTIC LEN=0044 INSTALLED 2007
013151 FT	-- --	0060/0147	2 0 50011 0 00 0339+38

EXTRACT DATE: 11/25/2024 ROADWAY MANAGEMENT SYSTEM PAGE NUMBER: 369
PRINT DATE: 11/26/2024 SLD COUNTY/SR - ANNUAL PRINT COUNTY: PERRY

DIR: B TOTAL LEN: 11.917 MI. DIST: 08-9 SR: 4010
LEFT MUN: SAVILLE T RIGHT MUN: SAVILLE T

2 0 50011 0 00 0316+02 010815 FT
FOOSE RIDGE RD
(T356)

008750 FT

5	0060/0000	LENGTH(AH 2975 BK 2336)
	018 "DIA	CIR PLASTIC
--	0050/2183	LEN=0031 INSTALLED 1997
	015 "DIA	CIR PLASTIC
--	0050/2132	LEN=0030 INSTALLED 1997
	018 "DIA	CIR PLASTIC
--	0050/1519	LEN=0034 INSTALLED UNKN
	015 "DIA	CIR PLASTIC
--	0050/1414	LEN=0035 INSTALLED 2007
	015 "DIA	CIR PLASTIC
--	0050/1198	LEN=0033 INSTALLED 2007
	015 "DIA	CIR PLASTIC
--	0050/0895	LEN=0036 INSTALLED 2007
	015 "DIA	CIR PLASTIC
--	0050/0459	LEN=0035 INSTALLED 2007
	034 "H 53 "W	ELLIP CONC
--	0050/0085	LEN=0040 INSTALLED UNKN
	010815 FT	JACKSON HOLLOW RD
		(T360)
5	0050/0000	LENGTH(AH 2336 BK 2065)
	024 "DIA	CIR PLASTIC
--	0040/2034	LEN=0036 INSTALLED 2007
	018 "DIA	CIR PLASTIC
--	0040/1490	LEN=0035 INSTALLED 2007
	018 "DIA	CIR PLASTIC
--	0040/1007	LEN=0032 INSTALLED UNKN
	018 "DIA	CIR PLASTIC
--	0040/0959	LEN=0057 INSTALLED 2007
	018 "DIA	CIR PLASTIC
--	0040/0468	LEN=0035 INSTALLED 2007
	008750 FT	2 0 50011 0 00 0295+37
5	0040/0000	LENGTH(AH 2065 BK 2522)
	015 "DIA	CIR PLASTIC
--	0030/2386	LEN=0035 INSTALLED 2007
	015 "DIA	CIR PLASTIC
--	0030/2072	LEN=0030 INSTALLED UNKN
	024 "DIA	CIR PLASTIC
--	0030/1880	LEN=0034 INSTALLED UNKN
	015 "DIA	CIR PLASTIC
--	0030/1472	LEN=0031 INSTALLED 2007
	015 "DIA	CIR PLASTIC
--	0030/1159	LEN=0034 INSTALLED UNKN
	0030/0243	BMS EN 50/4010/0030/0227
		2 0 50011 0 00 0272+42
		TR. BUFF. CK.
	0030/0227	BMS BG 50/4010/0030/0227
		DUM RD

EXTRACT DATE: 11/25/2024 ROADWAY MANAGEMENT SYSTEM PAGE NUMBER: 368
PRINT DATE: 11/26/2024 SLD COUNTY/SR - ANNUAL PRINT COUNTY: PERRY

DIR: B TOTAL LEN: 11.917 MI. DIST: 08-9 SR: 4010
LEFT MUN: SAVILLE T RIGHT MUN: SAVILLE T

2 0 50011 0 00 0270+15 006228 FT
PEACH RIDGE RD
(T349)

0030/0000

002833 FT

CLOUSE LN
(T201)

0010/1965

000000 FT

== 0030/0070 (T348)
018 "DIA CIR PLASTIC
0030/0038 LEN=0035 INSTALLED 2007
006228 FT
== 0030/0000 LENGTH(AH 2522 BK 3395)
015 "DIA CIR PLASTIC
0020/2605 LEN=0035 INSTALLED UNKN
015 "DIA CIR PLASTIC
0020/2353 LEN=0033 INSTALLED UNKN
015 "DIA CIR PLASTIC
0020/1935 LEN=0033 INSTALLED 2007
015 "DIA CIR PLASTIC
0020/1546 LEN=0031 INSTALLED UNKN
024 "DIA CIR PLASTIC
0020/1153 LEN=0030 INSTALLED UNKN
018 "DIA CIR PLASTIC
0020/0657 LEN=0034 INSTALLED UNKN
015 "DIA CIR PLASTIC
0020/0240 LEN=0030 INSTALLED 2006
002833 FT 2 0 50011 0 00 0235+75
0020/0000 LENGTH(AH 3395 BK 2833)
018 "DIA CIR PLASTIC
0010/2626 LEN=0035 INSTALLED 2007
015 "DIA CIR PLASTIC
0010/2236 LEN=0037 INSTALLED UNKN
018 "DIA CIR PLASTIC
0010/2060 LEN=0040 INSTALLED 2006
== 015 "DIA CIR PLASTIC
0010/1868 LEN=0037 INSTALLED UNKN
015 "DIA CIR PLASTIC
0010/1675 LEN=0035 INSTALLED 2006
0010/1249 BMS EN 50/4010/0010/1232
2 0 50011 0 00 0219+91
TR BUFFALO
0010/1232 BMS BG 50/4010/0010/1232
031 "DIA CIR PLASTIC
0010/0650 LEN=0032 INSTALLED 2007
000000 FT 2 0 50011 0 00 0207+42
NC ER LLY RD
VETERANS WY
INTER-BK (SR0074 SEG 0260/0000)
ROCK HOLLOW RD
(T407)
MFC BEGIN = D
0010/0000 LENGTH(AH 2833 BK 0000)

EXTRACT DATE: 11/25/2024 ROADWAY MANAGEMENT SYSTEM PAGE NUMBER: 367
PRINT DATE: 11/26/2024 SLD COUNTY/SR - ANNUAL PRINT COUNTY: PERRY

DIR: B TOTAL LEN: 11.118 MI. DIST: 08-9 SR: 4008
LEFT MUN: NEWPORT B RIGHT MUN: NEWPORT B

FOURTH ST (SR0849 SEG 0300/2270)	0250/0523	058702 FT	INTER-AHD	MARKET ST (SR0034 SEG 0430/0000) 018 "DIA CIRC CONCR LEN=0032 INSTALLED UNKN FOURTH ST (SR0034 SEG 0430/0000) 018 "DIA CIRC CONCR LEN=0028 INSTALLED UNKN UNKNOWN AL (BORO) FIFTH ST (BORO) 015 "DIA CIRC METAL LEN=0028 INSTALLED UNKN 2050002 001 0583+44 NC MARKET ST LOCUST ST (BORO)
		058179 FT		

DIST: 08-9 SR: 4008
RIGHT MUN: NEWPORT B

DIR: B TOTAL LEN: 11.118 MI.
LEFT MUN: OLIVER T

DIST: 08-9 SR: 4008
RIGHT MUN: OLIVER T

2 0 50002 0 01 0477+90 047654 FT
APPLE HOUSE RD
(T422) 0200/0000

2 0 50002 0 01 0443+33 044359 FT
 NUMER RD
 (T424) 0190/0000

0210/0886	015 "DIA CIR PLASTIC LEN=0036 INSTALLED UNKN
0210/0020	018 "DIA CIR PLASTIC LEN=0036 INSTALLED UNKN
050856 FT	2 0 50002 0 01 0510+15
0210/0000	LENGTH(AH 1201 BK 3202) OLIVER
0200/3189	JUNIATA TOWNSHIP T
0200/1820	018 "DIA CIR PLASTIC LEN=0036 INSTALLED UNKN
0200/1654	018 "DIA CIR PLASTIC LEN=0032 INSTALLED UNKN
0200/0020	024 "DIA CIR PLASTIC LEN=0035 INSTALLED UNKN
047654 FT	GILL HILL RD (SR1011 SEG 0050/2200)
0200/0000	LENGTH(AH 3202 BK 3295)
0190/2327	018 "DIA CIR PLASTIC LEN=0033 INSTALLED UNKN
0190/1222	018 "DIA CIR PLASTIC LEN=0035 INSTALLED UNKN
0190/0638	018 "DIA CIR PLASTIC LEN=0033 INSTALLED UNKN
0190/0393	018 "DIA CIR PLASTIC LEN=0035 INSTALLED UNKN
044359 FT	LAKEVEIW RD (T423)
0190/0000	LENGTH(AH 3295 BK 1942)
0180/0880	018 "DIA CIR PLASTIC LEN=0030 INSTALLED UNKN
042417 FT	2 0 50002 0 01 0423+91
0180/0000	LENGTH(AH 1942 BK 2346)
0170/2149	018 "DIA CIR PLASTIC LEN=0040 INSTALLED UNKN

EXTRACT DATE: 11/25/2024 ROADWAY MANAGEMENT SYSTEM PAGE NUMBER: 364
PRINT DATE: 11/26/2024 SLD COUNTY/SR - ANNUAL PRINT COUNTY: PERRY

DIR: B TOTAL LEN: 11.118 MI. DIST: 08-9 SR: 4008
LEFT MUN: JUNIATA TOWNSHIP T RIGHT MUN: JUNIATA TOWNSHIP T

		040071 FT	0170/0014	018 "DIA CIR PLASTIC
			040071 FT	LEN=0036 INSTALLED UNKN
			0170/0000	2 0 50002 0 01 0400+45
				LENGTH(AH 2346 BK 2333)
			0160/1990	018 "DIA CIR PLASTIC
				LEN=0036 INSTALLED UNKN
			0160/1618	018 "DIA CIR PLASTIC
				LEN=0036 INSTALLED UNKN
RINGNECK DR (T375)		0160/0610		
		037738 FT	037738 FT	2 0 50002 0 01 0377+12
				GOUGH LN
			0160/0000	(T493)
				LENGTH(AH 2333 BK 2663)
			0150/1992	015 "H 21 "W ELLIP OTHER
				LEN=0045 INSTALLED UNKN
STERLING LN (T494)		0150/1802		
			0150/1572	018 "DIA CIR PLASTIC
				LEN=0034 INSTALLED UNKN
			0150/1053	018 "DIA CIR PLASTIC
				LEN=0036 INSTALLED UNKN
			0150/0439	018 "DIA CIR PLASTIC
				LEN=0036 INSTALLED UNKN
			0150/0127	018 "DIA CIR PLASTIC
				LEN=0036 INSTALLED UNKN
		035075 FT	035075 FT	2 0 50002 0 01 0350+71
			0150/0000	LENGTH(AH 2663 BK 3201)
				015 "DIA CIR PLASTIC
			0140/2941	LEN=0040 INSTALLED UNKN
				018 "DIA CIR PLASTIC
			0140/2416	LEN=0035 INSTALLED 1997
				018 "DIA CIR PLASTIC
			0140/2304	LEN=0035 INSTALLED UNKN
				018 "DIA CIR PLASTIC
			0140/1784	LEN=0045 INSTALLED 2001
			0140/1060	018 "DIA CIR PLASTIC
				LEN=0040 INSTALLED UNKN
				018 "DIA CIRC METAL

EXTRACT DATE: 11/25/2024 ROADWAY MANAGEMENT SYSTEM PAGE NUMBER: 363
PRINT DATE: 11/26/2024 SLD COUNTY/SR - ANNUAL PRINT COUNTY: PERRY

DIR: B TOTAL LEN: 11.118 MI. DIST: 08-9 SR: 4008
LEFT MUN: JUNIATA TOWNSHIP T RIGHT MUN: JUNIATA TOWNSHIP T

MARKLESVILLE RD
(SR4005 SEG 0090/0052) 0140/0790

2 0 50002 0 01 0318+70 031874 FT
ORCHARD RD
(T485) 0140/0000

029912 FT

2 0 50002 0 01 0277+96 027800 FT
ROBINSON RD
(T400) 0120/0000

024494 FT

0140/0817 LEN=0051 INSTALLED UNKN
COLDSTORAGE RD

0140/0790 (SR4005 SEG 0090/0052)

015 "DIA CIR PLASTIC

LEN=0035 INSTALLED 2005
031874 FT

5 0140/0000 LENGTH(AH 3201 BK 1962)

0130/0135 018 "DIA CIR PLASTIC
LEN=0035 INSTALLED 2000

029912 FT 2 0 50002 0 01 0299+08

5 0130/0000 LENGTH(AH 1962 BK 2112)

0120/1287 018 "DIA CIR PLASTIC
LEN=0033 INSTALLED 2004

0120/0963 018 "DIA CIR PLASTIC
LEN=0036 INSTALLED 2004

0120/0821 018 "DIA CIR PLASTIC
LEN=0033 INSTALLED 2004

0120/0634 018 "DIA CIR PLASTIC
LEN=0033 INSTALLED 2004

027800 FT

5 0120/0000 LENGTH(AH 2112 BK 3306)

0110/3224 018 "DIA CIR PLASTIC
LEN=0033 INSTALLED 2004

0110/2049 018 "DIA CIRC CONCR
LEN=0038 INSTALLED UNKN

024494 FT 2 0 50002 0 00 0245+26

5 0110/0000 LENGTH(AH 3306 BK 2091)

0100/1425 015 "DIA CIRC METAL
LEN=0040 INSTALLED UNKN

015 "DIA CIRC CONCR

EXTRACT DATE: 11/25/2024 ROADWAY MANAGEMENT SYSTEM PAGE NUMBER: 362
PRINT DATE: 11/26/2024 SLD COUNTY/SR - ANNUAL PRINT COUNTY: PERRY

DIR: B TOTAL LEN: 11.118 MI. DIST: 08-9 SR: 4008
LEFT MUN: JUNIATA TOWNSHIP T RIGHT MUN: JUNIATA TOWNSHIP T

	022403 FT	0100/0210	LEN=0033	INSTALLED UNKN
		015 "DIA	CIRC CONCR	
		0100/0068	LEN=0006	INSTALLED UNKN
		022403 FT	2 0 50002 0 00	0224+35
		0100/0000	LENGTH(AH 2091	BK 1766)
	020637 FT	020637 FT	2 0 50002 0 00	0206+69
			BUTTONWOOD RD	
		0090/0000	(T372)	LENGTH(AH 1766 BK 3112)
		0080/1708	015 "DIA	CIRC CONCR
		0080/1250	LEN=0030	INSTALLED UNKN
			015 "DIA	CIRC CONCR
			LEN=0037	INSTALLED UNKN
		0080/0429	JUNIATA TOWNSHIP	
2 0 50002 0 00	0175+57 017525 FT	017525 FT	SAVILLE T	
FROG HOLLOW RD		0080/0000	LENGTH(AH 3112	BK 3409)
(T376)	0080/0000	0070/3225	015 "DIA	CIRC CONCR
			LEN=0040	INSTALLED UNKN
		0070/1826	018"H 24"W	ELLIP METAL
			LEN=0040	INSTALLED UNKN
		0070/1740	015 "DIA	CIRC CONCR
			LEN=0033	INSTALLED UNKN
SEAMAN LN	0070/0868	0070/0474	015 "DIA	CIRC METAL
(TWP)		014116 FT	LEN=0040	INSTALLED UNKN
	014116 FT		2 0 50002 0 00	0141+48
			MANNSVILLE RD	
		0070/0000	(SR4003 SEG 0080/2725)	LENGTH(AH 3409 BK 1612)
		0060/1540	013"H 17"W	ELLIP METAL
			LEN=0040	INSTALLED UNKN
		0060/0709	013"H 17"W	ELLIP METAL
			LEN=0035	INSTALLED UNKN
			015"H 21"W	ELLIP METAL

EXTRACT DATE: 11/25/2024 ROADWAY MANAGEMENT SYSTEM PAGE NUMBER: 361
PRINT DATE: 11/26/2024 SLD COUNTY/SR - ANNUAL PRINT COUNTY: PERRY

DIR: B TOTAL LEN: 11.118 MI. DIST: 08-9 SR: 4008
LEFT MUN: SAVILLE T RIGHT MUN: SAVILLE T

2 0 50002 0 00 0125+21 012504 FT
ESHCOL RIDGE RD
(T354) 0060/0000

010399 FT

2 0 50002 0 00 0083+06 008289 FT
HONEYSUCKLE HOLLOW RD
(T429) 0040/0000
LC FOR HONEYSUCKLE HOLL 0030/1990
(CONN)

006181 FT

0060/0113 LEN=0036 INSTALLED 2004
012504 FT
5 0060/0000 LENGTH(AH 1612 BK 2105)
018 "DIA CIR PLASTIC
0050/2042 LEN=0044 INSTALLED 2006
015 "DIA CIR PLASTIC
0050/1755 LEN=0035 INSTALLED 2005
018 "DIA CIRC METAL
0050/0715 LEN=0035 INSTALLED UNKN
015 "DIA CIRC METAL
0050/0334 LEN=0041 INSTALLED UNKN
010399 FT 2 0 50002 0 00 0104+16
FOOSE RIDGE RD
(T356)
5 0050/0000 LENGTH(AH 2105 BK 2110)
018 "DIA CIR PLASTIC
0040/1934 LEN=0040 INSTALLED 1997
018 "DIA CIR PLASTIC
0040/1564 LEN=0050 INSTALLED 2004
015 "DIA CIRC METAL
0040/1270 LEN=0035 INSTALLED UNKN
018 "DIA CIRC METAL
0040/0830 LEN=0040 INSTALLED UNKN
015 "DIA CIRC METAL
0040/0377 LEN=0035 INSTALLED UNKN
008289 FT
5 0040/0000 LENGTH(AH 2110 BK 2108)
015 "DIA CIRC METAL
0030/1930 LEN=0035 INSTALLED UNKN
024 "DIA CIR PLASTIC
0030/1467 LEN=0040 INSTALLED 2004
015 "DIA CIRC METAL
0030/1104 LEN=0035 INSTALLED UNKN
018 "DIA CIR PLASTIC
0030/0729 LEN=0036 INSTALLED 2004
0030/0164 BMSSEN 50/4008/0030/0151
2 0 50002 0 00 0063+49
T. BUFFALO CK
0030/0151 BMSBG 50/4008/0030/0151
018 "DIA CIRC METAL
0030/0084 LEN=0065 INSTALLED UNKN
006181 FT 2 0 50002 0 00 0061+98
JACOBS RD
(T358)

DIR: B TOTAL LEN: 11.118 MI.
LEFT MUN: SAVILLE T

DIST: 08-9 SR: 4008
RIGHT MUN: SAVILLE T

003724 FT

000000 FT

0030/0000 LENGTH(AH 2108 BK 2457)

```

0020/1444 018 "DIA CIR PLASTIC
LEN=0035 INSTALLED UNKN
0020/1064 018 "DIA CIR PLASTIC
LEN=0032 INSTALLED 2004
0020/0837 018 "DIA CIR PLASTIC
LEN=0035 INSTALLED UNKN
0020/0669 018 "DIA CIR PLASTIC
LEN=0034 INSTALLED 2004

```

003724 FT 2 0 50002 0 00 0037+24
PEACH RIDGE RD

0020/0000 LENGTH(AH 2457 BK 3724)

0010/3714	018 "DIA	CIR PLASTIC	
	LEN=0050	INSTALLED	UNKN
0010/3387	018 "DIA	CIR PLASTIC	
	LEN=0030	INSTALLED	UNKN
0010/3328	036 "DIA	CIR PLASTIC	
	LEN=0034	INSTALLED	2000
0010/3243	018 "DIA	CIRC METAL	
	LEN=0035	INSTALLED	2004
0010/2731	015 "DIA	CIRC METAL	
	LEN=0030	INSTALLED	UNKN

```

0010/2108 024 "DIA CIR PLASTIC
LEN=0037 INSTALLED 2000
0010/1981 015 "DIA CIRC METAL
LEN=0030 INSTALLED UNKN
0010/1831 018 "DIA CIR PLASTIC
LEN=0032 INSTALLED 2004
0010/1281 042 "DIA CIRC METAL
LEN=0035 INSTALLED UNKN

```

0010/0663 BMS EN 50/4008/0010/0587
2 0 50002 0 00 0005+83
BUFFALO CRK.

```

0010/0587 BMSBG 150/4008/0010/0587
015="DIA CIRC METAL
0010/0284 LEN=0034 INSTALLED UNKN
015="DIA CIRC METAL
0010/0093 LEN=0031 INSTALLED UNKN
000000 FT 2050002 IO 000000+00
NC MIDDLE RIDGE RD

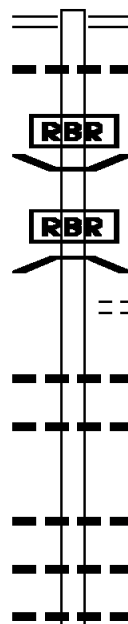
```

0010/0000 LENGTH(AH 3724 BK 0000)

EXTRACT DATE: 11/25/2024 ROADWAY MANAGEMENT SYSTEM PAGE NUMBER: 359
PRINT DATE: 11/26/2024 SLD COUNTY/SR - ANNUAL PRINT COUNTY: PERRY

DIR: B TOTAL LEN: 4.042 MI. DIST: 08-9 SR: 4007
LEFT MUN: TUSCARORA T RIGHT MUN: TUSCARORA T

021341 FT



021341 FT RACCOON VALLEY RD
0100/1942 (SR0017 SEG 0450/0000)
048 "DIA CIR PLASTIC
0100/1780 LEN=0050 INSTALLED UNKN

0100/1529 BMSBN 50/4007/0100/1472
2 0 50005 0 09 1157+33
P3

0100/1472 RACCOON CREEK
BMSBG 50/4007/0100/1472
0100/1313 LITTLE CREEK DR
(TWP)

0100/0661 018 "DIA CIR PLASTIC
LEN=0034 INSTALLED UNKN

0100/0233 018 "DIA CIR PLASTIC
LEN=0038 INSTALLED UNKN

019399 FT 2 0 50005 0 09 1142+58
5 0100/0000 LENGTH(AH 1942 BK 1969)

0090/1694 018 "DIA CIR PLASTIC
LEN=0004 INSTALLED 2006

0090/1379 018 "DIA CIR PLASTIC
LEN=0035 INSTALLED UNKN

0090/1268 030 "DIA CIR PLASTIC
LEN=0040 INSTALLED 2006

019399 FT

EXTRACT DATE: 11/25/2024 ROADWAY MANAGEMENT SYSTEM PAGE NUMBER: 358
PRINT DATE: 11/26/2024 SLD COUNTY/SR - ANNUAL PRINT COUNTY: PERRY

DIR: B TOTAL LEN: 4.042 MI. DIST: 08-9 SR: 4007
LEFT MUN: TUSCARORA T RIGHT MUN: TUSCARORA T

			0090/1185	018 "DIA CIR PLASTIC LEN=0040 INSTALLED 2006
			0090/0901	018 "DIA CIR PLASTIC LEN=0040 INSTALLED 2006
			0090/0213	018 "DIA CIR PLASTIC LEN=0035 INSTALLED UNKN
			0090/0084	BMS EN 50/4007/0090/0045 2 0 50005 0 09 1125+02 BUCKWHEAT RN
017430 FT			0090/0045	BMS BG 50/4007/0090/0045 017430 FT 2 0 50005 0 09 1124+47 SUGAR RUN RD (SR4006 SEG 0090/1070)
			INTER-BK	NC CR BUCKWHEAT RD (SR4006 SEG 0090/1070)
017430 FT			0090/0000	LTH AH 001969 BK 000100
BUCKWHEAT RD (SR4006 SEG 0090/0000)			017430 FT	7080/0000 LTH AH 000100 BK 002761
			0070/2761	INTER-AHD BUCKWHEAT RD (SR4006 SEG 0090/0000)
			0070/2525	015 "DIA CIRC CONCR LEN=0034 INSTALLED UNKN
			0070/2123	024 "DIA CIR PLASTIC LEN=0033 INSTALLED UNKN
			0070/1508	024 "DIA CIRC CONCR LEN=0042 INSTALLED UNKN
			0070/0976	015 "DIA CIRC CONCR LEN=0034 INSTALLED UNKN
			0070/0790	018 "DIA CIRC CONCR LEN=0037 INSTALLED UNKN
			0070/0410	015 "DIA CIRC CONCR LEN=0037 INSTALLED UNKN
014669 FT			0070/0141	015 "DIA CIRC CONCR LEN=0033 INSTALLED UNKN
			014669 FT	2 0 50005 0 08 1094+69
			0070/0000	LENGTH(AH 2761 BK 2451) 015 "DIA CIRC CONCR
			0060/2427	LEN=0034 INSTALLED UNKN
PINENEEDLE DR (T370)			0060/1553	015 "DIA CIRC CONCR LEN=0033 INSTALLED UNKN
			0060/1176	015 "DIA CIRC CONCR LEN=0040 INSTALLED UNKN
			0060/0828	018 "DIA CIRC CONCR LEN=0034 INSTALLED UNKN
				018 "DIA CIR PLASTIC

EXTRACT DATE: 11/25/2024 ROADWAY MANAGEMENT SYSTEM PAGE NUMBER: 357
PRINT DATE: 11/26/2024 SLD COUNTY/SR - ANNUAL PRINT COUNTY: PERRY

DIR: B TOTAL LEN: 4.042 MI. DIST: 08-9 SR: 4007
LEFT MUN: TUSCARORA T RIGHT MUN: TUSCARORA T

012218 FT	==	0060/0529	LEN=0040	INSTALLED	UNKN
		012218 FT	2 0 50005	0 08 1070+16	
		0060/0000	LENGTH(AH 2451 BK 2298)		
			036 "DIA	CIRC CONCR	
		0050/1740	LEN=0048	INSTALLED	2006
			TUSCARORA		
		0050/1656	JUNIATA TOWNSHIP T		
			018 "DIA	CIR PLASTIC	
		0050/1191	LEN=0035	INSTALLED	UNKN
			018 "DIA	CIR PLASTIC	
		0050/0756	LEN=0035	INSTALLED	UNKN
			048 "DIA	CIRC CONCR	
		0050/0066	LEN=0042	INSTALLED	2006
			018 "DIA	CIR PLASTIC	
009920 FT		0050/0010	LEN=0068	INSTALLED	2006
		009920 FT	2 0 50005	0 08 1047+18	
			POND RD		
			(T491)		
	==	0050/0000	LENGTH(AH 2298 BK 2217)		
TIMBER RD (T491)	==				
0040/2202					
		0040/1296	018 "DIA	CIR PLASTIC	
			LEN=0035	INSTALLED	UNKN
		0040/1077	018 "DIA	CIRC CONCR	
			LEN=0030	INSTALLED	UNKN
		0040/0562	018 "DIA	CIR PLASTIC	
			LEN=0040	INSTALLED	UNKN
		0040/0425	018 "DIA	CIR PLASTIC	
			LEN=0035	INSTALLED	UNKN
007703 FT		007703 FT	2 0 50005	0 08 1025+01	
		0040/0000	LENGTH(AH 2217 BK 2438)		
			018 "DIA	CIR PLASTIC	
		0030/2271	LEN=0035	INSTALLED	UNKN
			018 "DIA	CIR PLASTIC	
		0030/1325	LEN=0038	INSTALLED	2006
			015"H 21"W	ELLIP METAL	
		0030/0892	LEN=0035	INSTALLED	UNKN
			036 "DIA	CIR PLASTIC	
		0030/0650	LEN=0035	INSTALLED	2006
			018 "DIA	CIR PLASTIC	
		0030/0385	LEN=0030	INSTALLED	UNKN
		0030/0055	BMS EN 50/4007/0030/0037		
			2 0 50005	0 08 1001+18	
			TR. BUFFACO C		
		0030/0037	BMS BG 50/4007/0030/0037		

EXTRACT DATE: 11/25/2024 ROADWAY MANAGEMENT SYSTEM PAGE NUMBER: 356
PRINT DATE: 11/26/2024 SLD COUNTY/SR - ANNUAL PRINT COUNTY: PERRY

DIR: B TOTAL LEN: 4.042 MI. DIST: 08-9 SR: 4007
LEFT MUN: JUNIATA TOWNSHIP T RIGHT MUN: JUNIATA TOWNSHIP T

CENTRE RD
(T489)

005265 FT

0020/0964

002712 FT

000000 FT

005265 FT 2 0 50005 0 08 1000+63
BUCKWALTER RD
(SR1024 SEG 0010/0000)
5 0030/0000 LENGTH(AH 2438 BK 2553)
015 "DIA CIRC CONCR
0020/2505 LEN=0036 INSTALLED UNKN
036 "DIA CIRC CONCR
0020/1674 LEN=0033 INSTALLED UNKN
PICNIC WOOD RD
0020/1656 (T489)
015 "DIA CIRC CONCR
0020/1508 LEN=0030 INSTALLED UNKN
015 "DIA CIRC CONCR
0020/0927 LEN=0052 INSTALLED 2006
015 "DIA CIRC CONCR
0020/0737 LEN=0030 INSTALLED UNKN
015 "DIA CIRC CONCR
0020/0467 LEN=0030 INSTALLED UNKN
018 "DIA CIRC CONCR
0020/0086 LEN=0034 INSTALLED UNKN
002712 FT 2 0 50005 0 08 0976+08
5 0020/0000 LENGTH(AH 2553 BK 2712)
030 "DIA CIR PLASTIC
0010/2628 LEN=0040 INSTALLED 2006
024 "DIA CIR PLASTIC
0010/1996 LEN=0038 INSTALLED UNKN
018 "DIA CIR PLASTIC
0010/1570 LEN=0036 INSTALLED UNKN
018 "DIA CIR PLASTIC
0010/1200 LEN=0034 INSTALLED UNKN
0010/0978 BMS EN 50/4007/0010/0949
2 0 50005 0 08 0957+40
TR. BUFF. CK.
0010/0949 BMS BG 50/4007/0010/0949
018 "DIA CIR PLASTIC
0010/0569 LEN=0040 INSTALLED UNKN
018 "DIA CIR PLASTIC
0010/0261 LEN=0040 INSTALLED 2006
018 "DIA CIR PLASTIC
0010/0029 LEN=0003 INSTALLED 2006
000000 FT 2 0 50005 0 08 0948+75
NC ST ONE ARCH RD
STONE ARCH RD
(SR0849 SEG 0230/0000)
MFC BEGIN = D
5 0010/0000 LENGTH(AH 2712 BK 0000)

DIR: B TOTAL LEN: 9.984 MI. DIST: 08-9 SR: 4006
LEFT MUN: TUSCARORA T RIGHT MUN: TUSCARORA T

047234 FT



```

052718 FT RACCOON VALLEY RD
0210/1204 (SR0017 SEG 0530/0000)
01B "DIA CIRC METAL
0210/0719 LEN=0070 INSTALLED UNKN
020"H 28"W ELLIP METAL
0210/0487 LEN=0065 INSTALLED UNKN
PA 17
0210/0229 OP ID 50/0017/0530/0661
015 "DIA CIRC METAL
0210/0204 LEN=0042 INSTALLED UNKN
051514 FT 2 0 50024 0 00 0043+15
0210/0000 LENGTH(AH 1204 BK 1754)
015 "DIA CIRC CONCR
0200/1564 LEN=0040 INSTALLED UNKN

01B "DIA CIRC CONCR
0200/0925 LEN=0031 INSTALLED UNKN

0200/0075 BMS EN 50/4006/0200/0022
049760 FT 2 0 50024 0 00 0025+77
RACCOON CK 0
0200/0000 BMSBG 50/4006/0200/0022
LENGTH(AH 1754 BK 2526)
01B "DIA CIRC CONCR
0190/2011 LEN=0040 INSTALLED UNKN
01B "DIA CIRC CONCR
0190/1679 LEN=0040 INSTALLED UNKN

047234 FT 2 0 50024 0 00 0000+00
020"H 28"W ELLIP METAL
LEN=0040 INSTALLED UNKN

```

EXTRACT DATE: 11/25/2024 ROADWAY MANAGEMENT SYSTEM PAGE NUMBER: 354
PRINT DATE: 11/26/2024 SLD COUNTY/SR - ANNUAL PRINT COUNTY: PERRY

DIR: B TOTAL LEN: 9.984 MI. DIST: 08-9 SR: 4006
LEFT MUN: TUSCARORA T RIGHT MUN: TUSCARORA T

043800 FT

040926 FT

	==		WINDING HILL RD (T432)
		5 0190/0000	LENGTH(AH 2526 BK 3434)
--	--	0180/2764	015 "DIA CIR PLASTIC LEN=0034 INSTALLED UNKN
--	--	0180/2054	013"H 17"W ELLIP METAL LEN=0030 INSTALLED UNKN
--	--	0180/1969	013"H 17"W ELLIP METAL LEN=0030 INSTALLED UNKN
--	--	0180/1460	018 "DIA CIRC METAL LEN=0030 INSTALLED UNKN
--	--	0180/0998	015 "DIA CIRC METAL LEN=0035 INSTALLED UNKN
--	--	0180/0716	013"H 17"W ELLIP METAL LEN=0030 INSTALLED UNKN
--	--	0180/0610	018 "DIA CIR PLASTIC LEN=0036 INSTALLED 2002
--	--	0180/0433	018 "DIA CIRC METAL LEN=0035 INSTALLED UNKN
--	--	0180/0151	015 "DIA CIRC METAL LEN=0028 INSTALLED UNKN
		043800 FT	2 0 50001 0 03 1551+15
		5 0180/0000	LENGTH(AH 3434 BK 2874)
--	--	0170/2538	015 "DIA CIRC METAL LEN=0034 INSTALLED UNKN
--	--	0170/2183	013"H 17"W ELLIP METAL LEN=0032 INSTALLED UNKN
--	--	0170/2088	013"H 17"W ELLIP METAL LEN=0032 INSTALLED UNKN
--	--	0170/1794	013 "DIA CIR PLASTIC LEN=0034 INSTALLED UNKN
--	--	0170/1488	013"H 17"W ELLIP METAL LEN=0030 INSTALLED UNKN
--	--	0170/1283	013"H 17"W ELLIP METAL LEN=0030 INSTALLED UNKN
--	--	0170/1071	013"H 17"W ELLIP METAL LEN=0030 INSTALLED UNKN
		0170/0425	058"H 91"W ELLIP CONC LEN=0040 INSTALLED UNKN
		040926 FT	2 0 50001 0 03 1521+06
		5 0170/0000	LENGTH(AH 2874 BK 2162)
--	--	0160/1888	036 "DIA CIR PLASTIC LEN=0045 INSTALLED UNKN

015"H 21"W ELLIP METAL

EXTRACT DATE: 11/25/2024 ROADWAY MANAGEMENT SYSTEM PAGE NUMBER: 353
PRINT DATE: 11/26/2024 SLD COUNTY/SR - ANNUAL PRINT COUNTY: PERRY

DIR: B TOTAL LEN: 9.984 MI. DIST: 08-9 SR: 4006
LEFT MUN: TUSCARORA T RIGHT MUN: TUSCARORA T

038764 FT

036263 FT

034654 FT

031243 FT

0160/0487	LEN=0041	INSTALLED UNKN
018 "DIA	CIRC METAL	
0160/0300	LEN=0030	INSTALLED UNKN
038764 FT	2 0 50001 0 03	1499+78
0160/0000	LENGTH(AH 2162	BK 2501)
018 "DIA	CIR PLASTIC	
0150/2247	LEN=0030	INSTALLED UNKN
0150/1586	033"H 24"W	ELLIP METAL
LEN=0033	INSTALLED UNKN	
0150/0937	024 "DIA	CIRC METAL
LEN=0030	INSTALLED UNKN	
018 "DIA	CIR PLASTIC	
0150/0349	LEN=0036	INSTALLED UNKN
021"H 15"W	ELLIP METAL	
0150/0060	LEN=0030	INSTALLED 2006
036263 FT	2 0 50001 0 03	1474+77
0150/0000	LENGTH(AH 2501	BK 1609)
024 "DIA	CIRC METAL	
0140/1150	LEN=0030	INSTALLED UNKN
013"H 17"W	ELLIP METAL	
0140/0608	LEN=0032	INSTALLED UNKN
015 "DIA	CIRC METAL	
0140/0035	LEN=0030	INSTALLED UNKN
034654 FT	2 0 50001 0 03	1458+68
SAINT SAMUELS RD		
(SR1007	SEG 0070/1937)	
0140/0000	LENGTH(AH 1609	BK 3411)
024 "DIA	CIR PLASTIC	
0130/3397	LEN=0040	INSTALLED 2002
018 "DIA	CIRC METAL	
0130/3108	LEN=0030	INSTALLED UNKN
015 "DIA	CIRC METAL	
0130/2710	LEN=0027	INSTALLED UNKN
036 "DIA	CIRC METAL	
0130/2377	LEN=0030	INSTALLED UNKN
0130/1525	018 "DIA	CIR PLASTIC
LEN=0030	INSTALLED UNKN	
024 "DIA	CIR PLASTIC	
0130/1299	LEN=0040	INSTALLED 2002
0130/0606	018 "DIA	CIRC METAL
LEN=0030	INSTALLED UNKN	
030 "DIA	CIR PLASTIC	
0130/0342	LEN=0040	INSTALLED UNKN
031243 FT	2 0 50001 0 03	1424+57
0130/0000	LENGTH(AH 3411	BK 2459)

EXTRACT DATE: 11/25/2024 ROADWAY MANAGEMENT SYSTEM PAGE NUMBER: 352
PRINT DATE: 11/26/2024 SLD COUNTY/SR - ANNUAL PRINT COUNTY: PERRY

DIR: B TOTAL LEN: 9.984 MI. DIST: 08-9 SR: 4006
LEFT MUN: TUSCARORA T RIGHT MUN: TUSCARORA T

028784 FT

026352 FT

023850 FT

CREEK RD
(SR4007 SEG 0090/0000) 0090/1070

0120/1564	024 "DIA	CIR PLASTIC
0120/1108	LEN=0040	INSTALLED UNKN
0120/0810	018 "DIA	CIR PLASTIC
0120/0534	LEN=0030	INSTALLED UNKN
0120/0385	015 "H 21"	W ELLIP METAL
0120/0055	LEN=0030	INSTALLED UNKN
028784 FT	015 "DIA	CIRC METAL
0120/0000	LEN=0028	INSTALLED UNKN
0110/2140	030 "DIA	CIR PLASTIC
0110/1824	LEN=0040	INSTALLED UNKN
0110/1578	015 "DIA	CIRC METAL
0110/0864	LEN=0031	INSTALLED UNKN
0110/0423	2 0 50001	0 03 1399+98
026352 FT	LENGTH(AH	2459 BK 2432)
0110/0000	018 "DIA	CIR PLASTIC
0100/2257	LEN=0045	INSTALLED 2006
0100/1635	018 "DIA	CIR PLASTIC
0100/0927	LEN=0043	INSTALLED 2002
0100/0525	015 "DIA	CIRC METAL
023850 FT	LEN=0030	INSTALLED UNKN
0100/0000	018 "DIA	CIR PLASTIC
0090/2416	LEN=0030	INSTALLED UNKN
0090/2168	024 "DIA	CIR PLASTIC
0090/1401	LEN=0050	INSTALLED UNKN
0090/1235	018 "DIA	CIR PLASTIC
0090/1070	LEN=0041	INSTALLED UNKN
	2 0 50001	0 03 1350+64
	LENGTH(AH	2502 BK 2486)
	018 "DIA	CIR PLASTIC
	LEN=0035	INSTALLED UNKN
	015 "DIA	CIRC METAL
	LEN=0032	INSTALLED UNKN
	024 "DIA	CIRC METAL
	LEN=0051	INSTALLED UNKN
	042 "H 72"	W CON BOX CUL
	LEN=0030	INSTALLED UNKN
	NC SUGAR RUN RD	
	MFC BEGIN = E	

EXTRACT DATE: 11/25/2024 ROADWAY MANAGEMENT SYSTEM PAGE NUMBER: 351
PRINT DATE: 11/26/2024 SLD COUNTY/SR - ANNUAL PRINT COUNTY: PERRY

DIR: B TOTAL LEN: 9.984 MI. DIST: 08-9 SR: 4006
LEFT MUN: TUSCARORA T RIGHT MUN: TUSCARORA T

	0090/0960	015 "DIA CIRC METAL
		LEN=0032 INSTALLED UNKN
	0090/0914	015 "DIA CIR PLASTIC
		LEN=0060 INSTALLED UNKN
	0090/0682	018 "DIA CIR PLASTIC
		LEN=0040 INSTALLED UNKN
	0090/0018	048 "DIA CIRC CONCR
021364 FT	021364 FT	LEN=0046 INSTALLED UNKN
		2 0 50001 0 02 1323+30
		STONE ARCH RD
		(SR4007 SEG 0070/2761)
	0090/0000	LENGTH(AH 2486 BK 2308)
	0080/2273	MFC BEGIN = D
		039"H 63"W ELLIP CONC
	0080/2124	LEN=0030 INSTALLED UNKN
		015 "DIA CIR PLASTIC
	0080/1768	LEN=0035 INSTALLED 2006
		018 "DIA CIR PLASTIC
	0080/1404	LEN=0036 INSTALLED 2006
		015 "DIA CIR PLASTIC
	0080/1221	LEN=0031 INSTALLED UNKN
		036 "DIA CIR PLASTIC
	0080/0808	LEN=0040 INSTALLED 2006
	0080/0172	018 "DIA CIR PLASTIC
		LEN=0037 INSTALLED 2006
019056 FT	019056 FT	2 0 50001 0 02 1300+54
	0080/0000	LENGTH(AH 2308 BK 2443)
		030 "DIA CIR PLASTIC
	0070/2038	LEN=0040 INSTALLED 2006
		015 "DIA CIR PLASTIC
	0070/1700	LEN=0038 INSTALLED 2006
		015 "DIA CIR PLASTIC
	0070/1445	LEN=0037 INSTALLED 2006
		015 "DIA CIR PLASTIC
	0070/1078	LEN=0040 INSTALLED 2006
		SHULL HILL RD
	0070/0927	(T402)
	0070/0881	BMSSEN 50/4006/0070/0852
		2 0 50001 0 02 1284+41
		BUCKWHEAT RUN
	0070/0852	BMSBG 50/4006/0070/0852
		018 "DIA CIR PLASTIC
	0070/0551	LEN=0032 INSTALLED UNKN
		015 "DIA CIR PLASTIC
	0070/0140	LEN=0035 INSTALLED 2006
	016613 FT	
2 0 50001 0 02 1275+89 016613 FT		
GEORGE BROWN RD		
(T380)	0070/0000	0070/0000 LENGTH(AH 2443 BK 2542)

EXTRACT DATE: 11/25/2024 ROADWAY MANAGEMENT SYSTEM PAGE NUMBER: 350
PRINT DATE: 11/26/2024 SLD COUNTY/SR - ANNUAL PRINT COUNTY: PERRY

DIR: B TOTAL LEN: 9.984 MI. DIST: 08-9 SR: 4006
LEFT MUN: TUSCARORA T RIGHT MUN: TUSCARORA T

Station	Length	Material	Notes
0060/2445	042"	DIA CIR PLASTIC	LEN=0084 INSTALLED UNKN
0060/2017	048"	H 84" W CON BOX CUL	LEN=0040 INSTALLED UNKN
0060/1660	015"	DIA CIR PLASTIC	LEN=0034 INSTALLED 2006
0060/1438	015"	DIA CIR PLASTIC	LEN=0033 INSTALLED 2006
0060/0764	030"	DIA CIR PLASTIC	LEN=0037 INSTALLED 2006
0060/0198	030"	DIA CIR PLASTIC	LEN=0037 INSTALLED 2006
014071 FT	2 0 50001	0 02 1250+62	LENGTH(AH 2542 BK 2869)
0050/2172	018"	DIA CIR PLASTIC	LEN=0030 INSTALLED UNKN
0050/1909	018"	DIA CIR PLASTIC	LEN=0032 INSTALLED 2006
0050/1380	024"	DIA CIR PLASTIC	LEN=0035 INSTALLED 2006
0050/0942	015"	DIA CIR PLASTIC	LEN=0035 INSTALLED 2006
0050/0315	024"	DIA CIR PLASTIC	LEN=0040 INSTALLED 2006
011202 FT	2 0 50001	0 02 1221+93	ASPER HILL RD
0050/0000	(T380)		LENGTH(AH 2869 BK 2241)
0040/2214	018"	DIA CIR PLASTIC	LEN=0040 INSTALLED 2006
0040/2138	024"	DIA CIR PLASTIC	LEN=0035 INSTALLED 2006
0040/1515	015"	DIA CIR PLASTIC	LEN=0040 INSTALLED 2006
0040/1221		COTTONTAIL DR	(PRDR)
0040/0600	018"	DIA CIR PLASTIC	LEN=0040 INSTALLED 2006
0040/0417	018"	DIA CIR PLASTIC	LEN=0040 INSTALLED 2006
008961 FT	2 0 50001	0 02 1199+74	KNISELY HILL RD

EXTRACT DATE: 11/25/2024 ROADWAY MANAGEMENT SYSTEM PAGE NUMBER: 349
PRINT DATE: 11/26/2024 SLD COUNTY/SR - ANNUAL PRINT COUNTY: PERRY

DIR: B TOTAL LEN: 9.984 MI. DIST: 08-9 SR: 4006
LEFT MUN: TUSCARORA T RIGHT MUN: TUSCARORA T

Station	Length	Material	Notes
0040/0000	015	"DIA CIR PLASTIC	(T378)
0030/2897	LEN=0035	INSTALLED UNKN	
0030/2384	024	"DIA CIR PLASTIC	
	LEN=0035	INSTALLED 2006	
0030/1690	018	"DIA CIR PLASTIC	
	LEN=0035	INSTALLED 2006	
0030/0842	036	"DIA CIR PLASTIC	
	LEN=0035	INSTALLED UNKN	
0030/0500	018	"DIA CIR PLASTIC	
	LEN=0035	INSTALLED 2006	
006030 FT	2 0 50001	0 02 1170+43	
0030/0000	LENTH(AH	2931 BK 2987)	
	043"H 65"W	ELLIP CONC	
0020/2565	LEN=0035	INSTALLED UNKN	
0020/2108	030	"DIA CIR PLASTIC	
	LEN=0040	INSTALLED 2006	
0020/1579	018	"DIA CIR PLASTIC	
	LEN=0030	INSTALLED 2006	
0020/0585	042	"DIA CIR PLASTIC	
	LEN=0040	INSTALLED UNKN	
0020/0074	018	"DIA CIR PLASTIC	
	LEN=0035	INSTALLED 2006	
003043 FT	2 0 50001	0 02 1140+56	
0020/0000	LENTH(AH	2987 BK 3043)	
	024	"DIA CIR PLASTIC	
	LEN=0035	INSTALLED 2006	
0010/2919	018	"DIA CIR PLASTIC	
	LEN=0035	INSTALLED 2003	
0010/1960	030	"DIA CIR PLASTIC	
	LEN=0035	INSTALLED 2006	
0010/1295	040	"DIA CIR PLASTIC	
	LEN=0032	INSTALLED UNKN	
0010/0685	015	"DIA CIR PLASTIC	
	LEN=0031	INSTALLED UNKN	
0010/0495	2 0 50001	0 02 1110+13	
000000 FT	000000	000000	
000000 FT	000000	000000	
0010/0000	0010/0000	0010/0000	

BUFFALO TRACE RD
(SR0849 SEG 0070/0000) 0010/0000

NC BU CCKWHEAT RD
MFC BEGIN = E
0010/0000 LENGTH(AH 3043 BK 0000)

EXTRACT DATE: 11/25/2024 ROADWAY MANAGEMENT SYSTEM PAGE NUMBER: 348
PRINT DATE: 11/26/2024 SLD COUNTY/SR - ANNUAL PRINT COUNTY: PERRY

DIR: B TOTAL LEN: 5.300 MI. DIST: 08-9 SR: 4005
LEFT MUN: JUNIATA TOWNSHIP T RIGHT MUN: JUNIATA TOWNSHIP T

027985 FT

027985 FT
INTER-AHD

CREEK RD
(SR0849 SEG 0160/0000)
CREEK RD
(SR0849 SEG 0160/0000)
024 "DIA CIR PLASTIC
LEN=0035 INSTALLED UNKN

0110/1858

0110/1454

018 "DIA CIR PLASTIC
LEN=0035 INSTALLED UNKN
060 "DIA CIR PLASTIC
LEN=0048 INSTALLED UNKN
2 0 50005 0 08 0930+17
HOMESTEAD RD
(T483)

0110/0547

0110/0048

026127 FT

5 0110/0000 LENGTH(AH 1858 BK 2915)

0100/2814

0100/2311

0100/2069

0100/1981

0100/1908

0100/1684

0100/1324

0100/0762

0100/0346

023212 FT

5 0100/0000 LENGTH(AH 2915 BK 2230)

0090/1869

0090/1779

0090/1414

0090/1110

018 "DIA CIR PLASTIC
LEN=0031 INSTALLED UNKN
018 "DIA CIRC CONCR
LEN=0033 INSTALLED UNKN
048 "DIA CIRC CONCR
LEN=0054 INSTALLED UNKN
HOMESTEAD RD
(T523)
018 "DIA CIR PLASTIC
LEN=0035 INSTALLED UNKN
018 "DIA CIR PLASTIC
LEN=0040 INSTALLED 2006
018 "DIA CIR PLASTIC
LEN=0040 INSTALLED 2006
024 "DIA CIR PLASTIC
LEN=0043 INSTALLED UNKN
018 "DIA CIR PLASTIC
LEN=0030 INSTALLED UNKN
2 0 50005 0 07 0897+03
018 "DIA CIR PLASTIC
LEN=0036 INSTALLED UNKN
018 "DIA CIR PLASTIC
LEN=0040 INSTALLED UNKN
018 "DIA CIR PLASTIC
LEN=0040 INSTALLED UNKN
013 "DIA CIR PLASTIC
LEN=0040 INSTALLED UNKN
018 "DIA CIR PLASTIC

026127 FT

023212 FT

EXTRACT DATE: 11/25/2024 ROADWAY MANAGEMENT SYSTEM PAGE NUMBER: 347
PRINT DATE: 11/26/2024 SLD COUNTY/SR - ANNUAL PRINT COUNTY: PERRY

DIR: B TOTAL LEN: 5.300 MI. DIST: 08-9 SR: 4005
LEFT MUN: JUNIATA TOWNSHIP T RIGHT MUN: JUNIATA TOWNSHIP T

	0090/0943	LEN=0030	INSTALLED UNKN
		018 "DIA CIR PLASTIC	
	0090/0644	LEN=0045	INSTALLED 2006
		018 "DIA CIR PLASTIC	
	0090/0350	LEN=0040	INSTALLED UNKN
	NC MA	ARKELSVILLE RD	
		MIDDLE RIDGE RD	
020982 FT	0090/0052	(SR4008 SEG 0140/0790)	
	020982 FT	2 0 50005 0 07 0875+25	
	0090/0000	LENGTH(AH 2230 BK 3003)	
		018 "DIA CIR METAL	
	0080/2564	LEN=0036	INSTALLED UNKN
		015 "DIA CIR METAL	
	0080/2029	LEN=0060	INSTALLED UNKN
		018 "DIA CIR PLASTIC	
	0080/1811	LEN=0040	INSTALLED UNKN
		018 "DIA CIR PLASTIC	
	0080/1589	LEN=0033	INSTALLED UNKN
		021 "H 28 "W ELLIP METAL	
	0080/1286	LEN=0060	INSTALLED UNKN
		018 "DIA CIR PLASTIC	
	0080/1124	LEN=0040	INSTALLED UNKN
		015 "DIA CIR METAL	
	0080/0821	LEN=0006	INSTALLED 2006
		018 "DIA CIR PLASTIC	
	0080/0131	LEN=0035	INSTALLED UNKN
	017979 FT	2 0 50005 0 05 0844+70	
017979 FT	0080/0000	LENGTH(AH 3003 BK 1490)	
		018 "DIA CIR PLASTIC	
	0070/1113	LEN=0030	INSTALLED UNKN
		015 "DIA CIR METAL	
	0070/0461	LEN=0035	INSTALLED UNKN
	016489 FT	2 0 50005 0 05 0830+01	
HOLLOW RD (T431)	0060/2134	LENGTH(AH 1490 BK 2134)	
		018 "DIA CIR PLASTIC	
	0060/1892	BMS EN 50/4005/0060/1853	
		JUNIATA TOWNSHIP	
	0060/1883	CENTRE TOWNSHIP T	
		2 0 50005 0 05 0828+38	
		LIT. BUFF. CK.	
	0060/1853	BMS BG 50/4005/0060/1853	
		048 "DIA CIR PLASTIC	
	0060/1787	LEN=0048	INSTALLED UNKN
		036 "DIA CIR METAL	
ERLY RD (SR4010 SEG 0140/2213)	0060/0602		

EXTRACT DATE: 11/25/2024 ROADWAY MANAGEMENT SYSTEM PAGE NUMBER: 346
PRINT DATE: 11/26/2024 SLD COUNTY/SR - ANNUAL PRINT COUNTY: PERRY

DIR: B TOTAL LEN: 5.300 MI. DIST: 08-9 SR: 4005
LEFT MUN: CENTRE TOWNSHIP T RIGHT MUN: CENTRE TOWNSHIP T

	014355 FT	0060/0436	LEN=0050	INSTALLED UNKN
		018 "DIA	CIR PLASTIC	
		0060/0238	LEN=0060	INSTALLED UNKN
		LITTLE BUFFALO RD		
		0060/0178	(SR4010 SEG 0150/0000)	
		0060/0019	BMSSEN 50/4005/0060/0000	
		014355 FT	2 0 50005 0 04 0808+67	
			T.LIT.BUFF.C	
		0060/0000	BMSBG 50/4005/0060/0000	
		LENGTH(AH 2134 BK 2756)		
		015 "DIA	CIRC METAL	
		0050/2225	LEN=0028	INSTALLED UNKN
			018 "DIA	CIR PLASTIC
		0050/1472	LEN=0030	INSTALLED UNKN
		018 "DIA	CIRC METAL	
		0050/0939	LEN=0035	INSTALLED UNKN
		018 "DIA	CIRC METAL	
		0050/0660	LEN=0030	INSTALLED UNKN
		036 "DIA	CIR PLASTIC	
		0050/0079	LEN=0040	INSTALLED 2006
		011599 FT	2 0 50005 0 04 0779+87	
			LAUREL GROVE RD	
			(T375)	
		0050/0000	LENGTH(AH 2756 BK 3232)	
		018 "DIA	CIRC METAL	
		0040/3192	LEN=0040	INSTALLED UNKN
		024 "DIA	CIR PLASTIC	
		0040/2899	LEN=0035	INSTALLED UNKN
		024 "DIA	CIRC METAL	
		0040/2413	LEN=0028	INSTALLED UNKN
		018 "DIA	CIRC METAL	
		0040/2085	LEN=0036	INSTALLED UNKN
		018 "DIA	CIR PLASTIC	
		0040/1693	LEN=0031	INSTALLED UNKN
			024 "DIA	CIR PLASTIC
		0040/0957	LEN=0030	INSTALLED 2006
		015 "DIA	CIRC METAL	
		0040/0862	LEN=0030	INSTALLED UNKN
HOPE RD				
(T553)	0040/0790			
			015 "DIA	CIR PLASTIC
		0040/0244	LEN=0045	INSTALLED UNKN
		048 "DIA	CIR PLASTIC	
		0040/0054	LEN=0048	INSTALLED UNKN
		008367 FT		
2 0 50005 0 04 0747+75	008367 FT			
KRETZING RD				
(T398)	0040/0000			
		0040/0000	LENGTH(AH 3232 BK 2807)	
		018 "DIA	CIR PLASTIC	

EXTRACT DATE: 11/25/2024 ROADWAY MANAGEMENT SYSTEM PAGE NUMBER: 345
PRINT DATE: 11/26/2024 SLD COUNTY/SR - ANNUAL PRINT COUNTY: PERRY

DIR: B TOTAL LEN: 5.300 MI. DIST: 08-9 SR: 4005
LEFT MUN: CENTRE TOWNSHIP T RIGHT MUN: CENTRE TOWNSHIP T

005560 FT

003012 FT

000000 FT

0030/2607 LEN=0040 INSTALLED UNKN

0030/1676 015 "DIA CIR PLASTIC
LEN=0031 INSTALLED 2006
0030/1167 015"H 21"W ELLIP METAL
LEN=0031 INSTALLED 2006
0030/0901 018 "DIA CIR PLASTIC
LEN=0031 INSTALLED 2006
0030/0515 018 "DIA CIR PLASTIC
LEN=0032 INSTALLED UNKN
005560 FT 2 0 50005 0 04 0719+68
0030/0000 LENGTH(AH 2807 BK 2548)

0020/0168 013"H 17"W ELLIP METAL
LEN=0040 INSTALLED UNKN
003012 FT 2 0 50005 0 04 0694+40
0020/0000 LENGTH(AH 2548 BK 3012)
024 "DIA CIR PLASTIC
0010/2796 LEN=0034 INSTALLED UNKN
018 "DIA CIR PLASTIC
0010/2440 LEN=0040 INSTALLED UNKN
018 "DIA CIR PLASTIC
0010/2190 LEN=0032 INSTALLED UNKN
018 "DIA CIR PLASTIC
0010/1949 LEN=0034 INSTALLED UNKN

0010/1266 018 "DIA CIR PLASTIC
LEN=0050 INSTALLED UNKN
CENTRE DR
0010/1129 (PRDR)
024 "DIA CIR PLASTIC
0010/0640 LEN=0040 INSTALLED UNKN
CENTRE TOWNSHIP
0010/0441 BLOOMFIELD B
HIGH ST
0010/0419 (BORO)
018 "DIA CIRC CONCR
LEN=0030 INSTALLED UNKN
000000 FT 2 0 50005 0 04 0663+94
NC CO LD STORAGE RD
MAIN ST
(SR0274 SEG 0610/0149)
MFC BEGIN = E
0010/0000 LENGTH(AH 3012 BK 0000)

EXTRACT DATE: 11/25/2024 ROADWAY MANAGEMENT SYSTEM PAGE NUMBER: 344
PRINT DATE: 11/26/2024 SLD COUNTY/SR - ANNUAL PRINT COUNTY: PERRY

DIR: B TOTAL LEN: 2.594 MI. DIST: 08-9 SR: 4004
LEFT MUN: SAVILLE T RIGHT MUN: SAVILLE T

013694 FT

013694 FT
INTER-AHD

ESCHOL RIDGE RD
(T354)
BUFFALO TRACE RD
(SR0849 SEG 0050/0000)
015 "DIA CIRC METAL
LEN=0040 INSTALLED UNKN
018 "DIA CIR PLASTIC
LEN=0033 INSTALLED 2016
018 "DIA CIR PLASTIC
LEN=0040 INSTALLED 2016
015 "DIA CIRC CONCR
LEN=0030 INSTALLED UNKN

0060/1367

BMSBN 50/4004/0060/1354
2 0 50001 0 02 1094+39
BRIDGE CLOSED
TR. BUFF. CRK.

0060/1354

BMSBG 50/4004/0060/1354
018 "DIA CIR PLASTIC
LEN=0040 INSTALLED 2016
015 "DIA CIRC CONCR
LEN=0030 INSTALLED UNKN
015 "DIA CIRC CONCR
LEN=0048 INSTALLED UNKN

0060/0005
010761 FT

2 0 50001 0 02 1080+80 010761 FT
CHERRY VALLEY RD
(T498) 0060/0000

0060/0000 LENGTH(AH 2933 BK 1982)
0050/1889 BMSBN 50/4004/0050/1878
2 0 50001 0 02 1079+50
TR. BUFF. CRK.

0050/1878

BMSBG 50/4004/0050/1878

0050/1010

015 "DIA CIRC CONCR
LEN=0031 INSTALLED UNKN

0050/0382

036 "DIA CIR PLASTIC
LEN=0035 INSTALLED 2016

008779 FT
0050/0000

2 0 50001 0 02 1060+72
LENGTH(AH 1982 BK 2062)
015 "DIA CIRC CONCR
LEN=0030 INSTALLED UNKN
015 "DIA CIRC CONCR

0040/1492

008779 FT

EXTRACT DATE: 11/25/2024 ROADWAY MANAGEMENT SYSTEM PAGE NUMBER: 343
PRINT DATE: 11/26/2024 SLD COUNTY/SR - ANNUAL PRINT COUNTY: PERRY

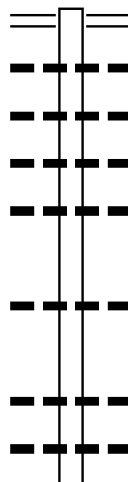
DIR: B TOTAL LEN: 2.594 MI. DIST: 08-9 SR: 4004
LEFT MUN: SAVILLE T RIGHT MUN: SAVILLE T

		006717 FT	0040/1185	LEN=0030	INSTALLED UNKN
			018 "DIA	CIR PLASTIC	
			0040/0879	LEN=0034	INSTALLED 2016
			006717 FT	2 0 50001 0 02 1039+37	
			0040/0000	LENGTH(AH 2062 BK 2914)	
			018 "DIA	CIR PLASTIC	
			0030/2387	LEN=0031	INSTALLED UNKN
			018 "DIA	CIR PLASTIC	
			0030/2020	LEN=0033	INSTALLED 2016
			018 "DIA	CIR PLASTIC	
			0030/1652	LEN=0033	INSTALLED 2016
			018 "DIA	CIR PLASTIC	
			0030/1285	LEN=0033	INSTALLED 2016
			018 "DIA	CIR PLASTIC	
			0030/1208	LEN=0033	INSTALLED 2016
			018 "DIA	CIR PLASTIC	
			0030/0842	LEN=0035	INSTALLED 2016
			018 "DIA	CIR PLASTIC	
			0030/0487	LEN=0033	INSTALLED 2016
			003803 FT		
2 0 50001 0 02 1010+43	003803 FT		0030/0000	LENGTH(AH 2914 BK 2001)	
HALLS RD			018 "DIA	CIR PLASTIC	
(T346)			0020/1250	LEN=0035	INSTALLED 2016
			036 "DIA	CIRC CONCR	
			0020/0572	LEN=0036	INSTALLED UNKN
			001802 FT	2 0 50001 0 02 0990+20	
			0020/0000	LENGTH(AH 2001 BK 1802)	
			0010/0547	018 "DIA	CIR PLASTIC
			0010/0319	LEN=0040	INSTALLED 2016
				BMSSEN 50/4004/0010/0304	
				2 0 50001 0 02 0975+54	
				TR. PANTHER C	
			0010/0304	BMSBG 50/4004/0010/0304	
			0010/0132	BMSSEN 50/4004/0010/0120	
				2 0 50001 0 02 0973+71	
				TR. PANTH. CK.	
			0010/0120	BMSBG 50/4004/0010/0120	
			000000 FT	2 0 50001 0 02 0972+47	
				VETERANS WY	
				(SR0074 SEG 0340/0000)	
				NC ARNDT RD	
				MFC BEGIN = E	
VETERANS WY			0010/0000	LENGTH(AH 1802 BK 0000)	
(SR0074 SEG 0340/0000)					

EXTRACT DATE: 11/25/2024 ROADWAY MANAGEMENT SYSTEM PAGE NUMBER: 342
PRINT DATE: 11/26/2024 SLD COUNTY/SR - ANNUAL PRINT COUNTY: PERRY

DIR: B TOTAL LEN: 4.081 MI. DIST: 08-9 SR: 4003
LEFT MUN: SAVILLE T RIGHT MUN: SAVILLE T

021548 FT



021548 FT MIDDLE RIDGE RD
0080/2725 (SR4008 SEG 0070/0000)
015 "DIA CIR PLASTIC
0080/2469 LEN=0035 INSTALLED UNKN
024 "DIA CIR PLASTIC
0080/2002 LEN=0045 INSTALLED UNKN
015 "DIA CIR PLASTIC
0080/1956 LEN=0035 INSTALLED UNKN
015 "DIA CIR PLASTIC
0080/1392 LEN=0040 INSTALLED UNKN

018823 FT

0080/0358 030 "DIA CIR PLASTIC
LEN=0041 INSTALLED UNKN
018823 FT 2 0 50006 0 02 0575+28
5 0080/0000 LENGTH(AH 2725 BK 2457)
015 "DIA CIR PLASTIC
0070/2270 LEN=0035 INSTALLED UNKN
018 "DIA CIR PLASTIC
0070/2066 LEN=0035 INSTALLED 2000
018 "DIA CIR PLASTIC

EXTRACT DATE: 11/25/2024 ROADWAY MANAGEMENT SYSTEM PAGE NUMBER: 341
PRINT DATE: 11/26/2024 SLD COUNTY/SR - ANNUAL PRINT COUNTY: PERRY

DIR: B TOTAL LEN: 4.081 MI. DIST: 08-9 SR: 4003
LEFT MUN: SAVILLE T RIGHT MUN: SAVILLE T

016366 FT

013941 FT

2 0 50006 0 02 0495+00 010820 FT
PLEASANT VALLEY RD
(T421) 0050/0000

0070/1597	LEN=0036	INSTALLED	2000
0070/1352	015 "DIA	CIR PLASTIC	
0070/0995	LEN=0031	INSTALLED	UNKN
0070/0441	018 "DIA	CIR PLASTIC	
0070/0054	LEN=0040	INSTALLED	UNKN
0070/0010	030 "DIA	CIR PLASTIC	
016366 FT	LEN=0042	INSTALLED	2005
	SAVILLE		
	CENTRE TOWNSHIP T		
	BMSSEN 50/4003/0070/0000		
	2 0 50006 0 02 0551+05		
	L. BUF. CK.		
	BMSBG 50/4003/0070/0000		
0070/0000	LENGTH(AH 2457 BK 2425)		
0060/1838	ERLY RD		
0060/1484	(SR4010 SEG 0090/0000)		
0060/1100	018 "DIA	CIRC METAL	
0060/0584	LEN=0035	INSTALLED	UNKN
0060/0274	018 "DIA	CIR PLASTIC	
013941 FT	LEN=0035	INSTALLED	UNKN
0060/0000	015 "DIA	CIR PLASTIC	
0050/2946	LEN=0035	INSTALLED	UNKN
0050/2447	018 "DIA	CIR PLASTIC	
	LEN=0040	INSTALLED	UNKN
	018 "DIA	CIR PLASTIC	
	LEN=0050	INSTALLED	UNKN
	018 "DIA	CIR PLASTIC	
	LEN=0040	INSTALLED	UNKN
	024 "DIA	CIR PLASTIC	
	LEN=0045	INSTALLED	UNKN
	054 "DIA	CIRC CONCR	
	LEN=0040	INSTALLED	UNKN
	LENGTH(AH 3121 BK 2658)		
	015 "DIA	CIR PLASTIC	
	LEN=0031	INSTALLED	UNKN
	030 "DIA	CIR PLASTIC	
	LEN=0035	INSTALLED	UNKN
	015 "DIA	CIR PLASTIC	
	LEN=0033	INSTALLED	UNKN
	015 "DIA	CIR PLASTIC	

EXTRACT DATE: 11/25/2024 ROADWAY MANAGEMENT SYSTEM PAGE NUMBER: 340
PRINT DATE: 11/26/2024 SLD COUNTY/SR - ANNUAL PRINT COUNTY: PERRY

DIR: B TOTAL LEN: 4.081 MI. DIST: 08-9 SR: 4003
LEFT MUN: CENTRE TOWNSHIP T RIGHT MUN: CENTRE TOWNSHIP T

BOOSE RD
(T417)

008162 FT

0040/0000

005439 FT

002354 FT

000000 FT

0040/0747 LEN=0033 INSTALLED UNKN

008162 FT 2 0 50006 0 02 0469+29
018 "DIA CIR PLASTIC

LEN=0035 INSTALLED UNKN
5 0040/0000 LENGTH(AH 2658 BK 2723)

040 "DIA CIR PLASTIC
0030/2473 LEN=0040 INSTALLED UNKN

0030/1020 018 "DIA CIR PLASTIC
LEN=0037 INSTALLED UNKN

024 "DIA CIR PLASTIC
0030/0471 LEN=0038 INSTALLED UNKN

005439 FT 2 0 50006 0 02 0441+49
CHURCH RD

(T372)
5 0030/0000 LENGTH(AH 2723 BK 3085)

0020/2313 018 "DIA CIR PLASTIC
LEN=0035 INSTALLED UNKN

018 "DIA CIR PLASTIC
0020/1727 LEN=0038 INSTALLED UNKN

018 "DIA CIR PLASTIC
0020/1514 LEN=0031 INSTALLED UNKN

0020/0345 018 "DIA CIR PLASTIC
LEN=0040 INSTALLED UNKN

002354 FT 2 0 50006 0 02 0410+65
KRETZING RD

(T398)
5 0020/0000 LENGTH(AH 3085 BK 2354)

0010/1603 024 "DIA CIR PLASTIC
LEN=0040 INSTALLED UNKN

024 "DIA CIR PLASTIC
0010/1584 LEN=0040 INSTALLED UNKN

0010/0224 024 "DIA CIR PLASTIC
LEN=0040 INSTALLED UNKN

000000 FT 2 0 50006 0 02 0387+11
NC MA NNSVILLE RD

SHERMANS VALLEY RD
(SR0274 SEG 0580/0000)

MFC BEGIN = D
5 0010/0000 LENGTH(AH 2354 BK 0000)

EXTRACT DATE: 11/25/2024 ROADWAY MANAGEMENT SYSTEM PAGE NUMBER: 339
PRINT DATE: 11/26/2024 SLD COUNTY/SR - ANNUAL PRINT COUNTY: PERRY

DIR: B TOTAL LEN: 7.999 MI. DIST: 08-9 SR: 4002
LEFT MUN: SAVILLE T RIGHT MUN: SAVILLE T

TUSCARORA RD 042237 FT
(SR0017 SEG 0290/0000) 0170/2909

042237 FT TUSCARORA RD
0170/2909 (SR0017 SEG 0290/0000)
024 "DIA CIR PLASTIC
0170/2586 LEN=0040 INSTALLED 1998
015 "DIA CIR PLASTIC
0170/2535 LEN=0034 INSTALLED UNKN
018 "DIA CIR PLASTIC
0170/2450 LEN=0050 INSTALLED 2017

039328 FT

0170/0655 024 "DIA CIRC CONCR
LEN=0040 INSTALLED UNKN
018 "DIA CIR PLASTIC
0170/0362 LEN=0033 INSTALLED 1998
039328 FT 2 0 50012 0 02 0555+21
0170/0000 LENGTH(AH 2909 BK 2953)
015 "DIA CIRC CONCR
0160/2594 LEN=0032 INSTALLED UNKN

2 0 50012 0 02 0525+79 036375 FT
DOBYNS RD
(T340) 0160/0000

0160/0994 018 "DIA CIR PLASTIC
LEN=0034 INSTALLED 1998
0160/0051 018 "DIA CIR PLASTIC
036375 FT LEN=0040 INSTALLED 1998

0160/0000 LENGTH(AH 2953 BK 2651)
060"H 84"W PIPE ARCH
0150/2529 LEN=0032 INSTALLED UNKN
PANTHER CREEK
STRUCTURE LENGTH 12 FT
0150/2510 BMSID 50/4002/0150/2510
MILLER LN
(T338)

0150/1170 018 "DIA CIR PLASTIC
LEN=0035 INSTALLED 1998

0150/0489 018 "DIA CIR PLASTIC
LEN=0035 INSTALLED 2017
018 "DIA CIR PLASTIC
0150/0008 LEN=0035 INSTALLED 2017
033724 FT 2 0 50012 0 02 0499+28

033724 FT

EXTRACT DATE: 11/25/2024 ROADWAY MANAGEMENT SYSTEM PAGE NUMBER: 338
PRINT DATE: 11/26/2024 SLD COUNTY/SR - ANNUAL PRINT COUNTY: PERRY

DIR: B TOTAL LEN: 7.999 MI. DIST: 08-9 SR: 4002
LEFT MUN: SAVILLE T RIGHT MUN: SAVILLE T

2 0 50012 0 02 0471+09 030905 FT
REISINGER RD
(T499) 0140/0000

029012 FT

027266 FT

025321 FT

5	0150/0000	LENGTH(AH 2651 BK 2819)
	0140/2237	018 "DIA CIR PLASTIC LEN=0033 INSTALLED 1998
	0140/1299	018 "DIA CIR PLASTIC LEN=0035 INSTALLED 2017
	030905 FT	
5	0140/0000	LENGTH(AH 2819 BK 1893)
	0130/1818	030 "DIA CIRC CONCR LEN=0040 INSTALLED UNKN
	0130/1458	018 "DIA CIRC CONCR LEN=0035 INSTALLED 2017
	0130/1378	015 "DIA CIRC CONCR LEN=0032 INSTALLED UNKN
	0130/0904	030 "DIA CIR PLASTIC LEN=0036 INSTALLED 2006
	0130/0254	015 "DIA CIRC CONCR LEN=0136 INSTALLED UNKN
	0130/0250	COVERED BRIDGE RD (SR4001 SEG 0020/2267)
	029012 FT	2 0 50012 0 02 0452+16
5	0130/0000	LENGTH(AH 1893 BK 1746)
	0120/1289	036 "DIA CIR PLASTIC LEN=0038 INSTALLED 1998
	0120/1086	015 "DIA CIRC CONCR LEN=0048 INSTALLED UNKN
	0120/0779	015 "DIA CIRC CONCR LEN=0024 INSTALLED UNKN
	0120/0012	BMS EN 50/4002/0120/0000
	027266 FT	2 0 50012 0 02 0434+94 TR. BUFF. CK.
5	0120/0000	BMS BG 50/4002/0120/0000
	0110/1570	LENGTH(AH 1746 BK 1945)
	0110/1054	015 "DIA CIRC CONCR LEN=0032 INSTALLED UNKN
	0110/0795	018 "DIA CIR PLASTIC LEN=0035 INSTALLED 2017
		018 "DIA CIRC CONCR LEN=0072 INSTALLED UNKN
	0110/0053	024 "DIA CIR PLASTIC LEN=0032 INSTALLED 1998
	025321 FT	2 0 50012 0 02 0415+30

EXTRACT DATE: 11/25/2024 ROADWAY MANAGEMENT SYSTEM PAGE NUMBER: 337
PRINT DATE: 11/26/2024 SLD COUNTY/SR - ANNUAL PRINT COUNTY: PERRY
DIR: B TOTAL LEN: 7.999 MI. DIST: 08-9 SR: 4002
LEFT MUN: SAVILLE T RIGHT MUN: SAVILLE T

		5	0110/0000	LENGTH(AH 1945 BK 2100)
			024 "DIA CIRC CONCR	
			0100/1868	LEN=0033 INSTALLED UNKN
			018 "DIA CIR PLASTIC	
			0100/1602	LEN=0035 INSTALLED 2017
			015 "DIA CIRC CONCR	
			0100/1322	LEN=0032 INSTALLED UNKN
			015 "DIA CIRC CONCR	
			0100/0978	LEN=0032 INSTALLED UNKN
			034"H 53"W ELLIP CONC	
			0100/0805	LEN=0032 INSTALLED UNKN
			038"H 60"W ELLIP CONC	
023221 FT			0100/0074	LEN=0032 INSTALLED UNKN
			023221 FT	2 0 50012 0 02 0394+30
				VALENTINE RD
				(T324)
		5	0100/0000	LENGTH(AH 2100 BK 2293)
			024 "DIA CIRC CONCR	
			0090/1490	LEN=0032 INSTALLED UNKN
			018 "DIA CIR PLASTIC	
			0090/0926	LEN=0036 INSTALLED 1998
020928 FT			020928 FT	2 0 50012 0 02 0371+37
		5	0090/0000	LENGTH(AH 2293 BK 1811)
			036"H 60"W ELLIP CONC	
			0080/1323	LEN=0032 INSTALLED UNKN
			015 "DIA CIRC CONCR	
			0080/0671	LEN=0040 INSTALLED UNKN
019117 FT			019117 FT	2 0 50012 0 02 0353+26
		5	0080/0000	LENGTH(AH 1811 BK 2773)
			SAVILLE	
			0070/2701	NORTHEAST MADISON T
			036 "DIA CIRC CONCR	
			0070/2076	LEN=0037 INSTALLED UNKN
			015 "DIA CIRC CONCR	
			0070/0711	LEN=0033 INSTALLED UNKN
			015 "DIA CIRC CONCR	
			0070/0342	LEN=0032 INSTALLED UNKN
			015 "DIA CIRC CONCR	
			0070/0141	LEN=0032 INSTALLED UNKN
016344 FT			016344 FT	2 0 50012 0 02 0325+53

EXTRACT DATE: 11/25/2024 ROADWAY MANAGEMENT SYSTEM PAGE NUMBER: 336
PRINT DATE: 11/26/2024 SLD COUNTY/SR - ANNUAL PRINT COUNTY: PERRY

DIR: B TOTAL LEN: 7.999 MI. DIST: 08-9 SR: 4002
LEFT MUN: NORTHEAST MADISON T RIGHT MUN: NORTHEAST MADISON T

013695 FT

011058 FT

008332 FT

5	0070/0000	LENGTH(AH 2773 BK 2649)
	018 "DIA CIRC CONCR	
	0060/2612	LEN=0033 INSTALLED UNKN
	0060/0610	015 "DIA CIRC CONCR
		LEN=0040 INSTALLED UNKN
	0060/0218	038 "H 60 "W ELLIP CONC
	013695 FT	LEN=0032 INSTALLED 2002
5	0060/0000	2 0 50012 0 02 0299+04
		LENGTH(AH 2649 BK 2637)
	0050/2475	015 "DIA CIR PLASTIC
		LEN=0040 INSTALLED UNKN
	0050/2134	015 "DIA CIRC CONCR
		LEN=0040 INSTALLED UNKN
	0050/1581	015 "DIA CIRC CONCR
		LEN=0036 INSTALLED UNKN
	0050/0683	015 "DIA CIRC CONCR
		LEN=0040 INSTALLED UNKN
	0050/0281	015 "DIA CIRC CONCR
	011058 FT	LEN=0040 INSTALLED UNKN
		2 0 50012 0 02 0272+47
		HERITAGE HILLS RD
		(T326)
5	0050/0000	LENGTH(AH 2637 BK 2726)
		015 "DIA CIRC CONCR
	0040/2430	LEN=0036 INSTALLED UNKN
		036 "H 48 "W CONC STRUCT
	0040/2226	LEN=0040 INSTALLED UNKN
		015 "DIA CIRC CONCR
	0040/1907	LEN=0037 INSTALLED UNKN
		015 "DIA CIRC CONCR
	0040/1616	LEN=0048 INSTALLED UNKN
	0040/0589	015 "DIA CIRC CONCR
		LEN=0032 INSTALLED UNKN
	0040/0411	015 "DIA CIRC CONCR
	008332 FT	LEN=0032 INSTALLED UNKN
		2 0 50012 0 02 0245+21
5	0040/0000	LENGTH(AH 2726 BK 2797)
		018 "DIA CIRC CONCR
	0030/2564	LEN=0032 INSTALLED UNKN
		015 "DIA CIRC CONCR
	0030/2069	LEN=0032 INSTALLED UNKN

EXTRACT DATE: 11/25/2024 ROADWAY MANAGEMENT SYSTEM PAGE NUMBER: 335
PRINT DATE: 11/26/2024 SLD COUNTY/SR - ANNUAL PRINT COUNTY: PERRY

DIR: B TOTAL LEN: 7.999 MI. DIST: 08-9 SR: 4002
LEFT MUN: NORTHEAST MADISON T RIGHT MUN: NORTHEAST MADISON T

005535 FT

002942 FT

000000 FT

FORT ROBINSON RD
(SR0850 SEG 0070/0000) 0010/0000

0030/1425	018 "DIA CIRC CONCR
0030/1022	LEN=0032 INSTALLED UNKN
0030/0490	015 "DIA CIRC CONCR
0030/0146	LEN=0036 INSTALLED UNKN
0030/0011	015 "DIA CIRC CONCR
005535 FT	LEN=0035 INSTALLED UNKN
	015 "DIA CIRC CONCR
	LEN=0035 INSTALLED UNKN
	BMSBG 50/4002/0030/0000
	2 0 50012 0 02 0217+24
	TR BUFALO CK
	BMSBG 50/4002/0030/0000
0030/0000	LENGTH(AH 2797 BK 2593)
0020/2272	015 "DIA CIRC CONCR
0020/1883	LEN=0035 INSTALLED UNKN
	018 "DIA CIR PLASTIC
	LEN=0040 INSTALLED UNKN
	015 "DIA CIRC CONCR
0020/1249	LEN=0027 INSTALLED UNKN
0020/1115	015 "DIA CIRC CONCR
	LEN=0030 INSTALLED UNKN
	015 "DIA CIRC CONCR
0020/0495	LEN=0030 INSTALLED UNKN
002942 FT	2 0 50012 0 02 0190+82
	015 "DIA CIRC CONCR
	LEN=0030 INSTALLED UNKN
0020/0000	LENGTH(AH 2593 BK 2942)
	015 "DIA CIRC CONCR
0010/2631	LEN=0028 INSTALLED UNKN
	015 "DIA CIRC CONCR
0010/2438	LEN=0028 INSTALLED UNKN
	015 "DIA CIRC CONCR
0010/2141	LEN=0030 INSTALLED UNKN
	015 "DIA CIRC CONCR
0010/1799	LEN=0030 INSTALLED UNKN
	015 "DIA CIRC CONCR
0010/1677	LEN=0030 INSTALLED UNKN
	015 "DIA CIRC CONCR
0010/1210	LEN=0030 INSTALLED UNKN
	024 "DIA CIR PLASTIC
0010/0781	LEN=0040 INSTALLED 2017
	2 0 50012 0 02 0161+40
	FORT ROBINSON RD
	(SR0850 SEG 0070/0000)
	NC LI LIBERTY VALLEY RD
	MFC BEGIN = E
0010/0000	LENGTH(AH 2942 BK 0000)

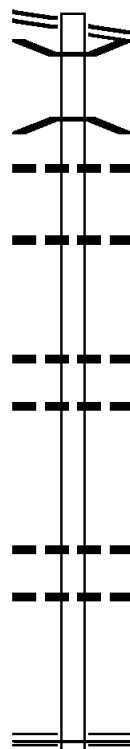
EXTRACT DATE: 11/25/2024 ROADWAY MANAGEMENT SYSTEM PAGE NUMBER: 334
PRINT DATE: 11/26/2024 SLD COUNTY/SR - ANNUAL PRINT COUNTY: PERRY

DIR: B TOTAL LEN: .930 MI. DIST: 08-9 SR: 4001
LEFT MUN: SAVILLE T RIGHT MUN: SAVILLE T

LIBERTY VALLEY RD 004909 FT
(SR4002 SEG 0130/0250) 0020/2267

002642 FT

000000 FT

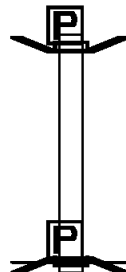


004909 FT LIBERTY VALLEY RD
0020/2267 (SR4002 SEG 0130/0250)
0020/2143 BMS EN 50/4001/0020/2076
2 0 50037 0 00 0047+53
BIG BUFFALO CK.
0020/2076 BMSBG 50/4001/0020/2076
015 "DIA CIR PLASTIC
0020/1656 LEN=0046 INSTALLED 2006
018 "DIA CIRC CONCR
0020/0762 LEN=0025 INSTALLED UNKN
002642 FT 2 0 50037 0 00 0026+66
5 0020/0000 LENGTH(AH 2267 BK 2642)
030 "DIA CIR PLASTIC
0010/2537 LEN=0030 INSTALLED UNKN
018 "DIA CIR PLASTIC
0010/2217 LEN=0035 INSTALLED UNKN
024 "DIA CIRC CONCR
0010/0669 LEN=0025 INSTALLED UNKN
018 "DIA CIRC CONCR
0010/0088 LEN=0026 INSTALLED UNKN
000000 FT 2 0 50037 0 00 0000+00
NC CO VERED BRIDGE RD
TUSCARORA RD
(SR0017 SEG 0240/0000)
MFC BEGIN = E
5 0010/0000 LENGTH(AH 2642 BK 0000)

EXTRACT DATE: 11/25/2024 ROADWAY MANAGEMENT SYSTEM PAGE NUMBER: 333
 PRINT DATE: 11/26/2024 SLD COUNTY/SR - ANNUAL PRINT COUNTY: PERRY
 DIR: B TOTAL LEN: .032 MI. DIST: 08-9 SR: 3021
 LEFT MUN: SPRING T RIGHT MUN: SPRING T

000169 FT

000000 FT



000169 FT BMS EN 50/3021/0010/0000
 INTER-AHD PINE HILL RD
 (T338)
 0010/0169 BRIDGE POSTED (TONS)
 000000 FT 2 0 50033 0 00 0051+42
 NC PINE HILL RD
 INTER-BK PINE HILL RD
 (T338)
 SGL 31 COMB 40
 SHERMANS CK
 BMSBG 50/3021/0010/0000
 MFC BEGIN = E
 0010/0000 LENGTH(AH 0169 BK 0000)

EXTRACT DATE: 11/25/2024 ROADWAY MANAGEMENT SYSTEM PAGE NUMBER: 332
PRINT DATE: 11/26/2024 SLD COUNTY/SR - ANNUAL PRINT COUNTY: PERRY

DIR: B TOTAL LEN: 4.115 MI. DIST: 08-9 SR: 3019
LEFT MUN: CENTRE TOWNSHIP T RIGHT MUN: CENTRE TOWNSHIP T

SPRING RD 021726 FT
(SR0034 SEG 0280/0000) 0080/3510

018216 FT

LOUISE LN
(PRDR)

0070/1980

CLOUSER HOLLOW RD
(T371)

0070/0464

015395 FT

021726 FT	SPRING RD
0080/3510	(SR0034 SEG 0280/0000)
0080/3233	015 "DIA CIRC CONCR
0080/2958	LEN=0036 INSTALLED UNKN
0080/2592	015 "DIA CIRC CONCR
0080/2221	LEN=0036 INSTALLED UNKN
0080/1666	015 "DIA CIRC CONCR
0080/1103	LEN=0032 INSTALLED UNKN
0080/0548	015 "DIA CIRC CONCR
0080/0410	LEN=0035 INSTALLED UNKN
018216 FT	015 "DIA CIRC CONCR
0080/0000	LEN=0030 INSTALLED UNKN
0070/2724	018 "DIA CIR PLASTIC
0070/2085	LEN=0036 INSTALLED UNKN
0070/1720	018 "DIA CIR PLASTIC
0070/1303	LEN=0032 INSTALLED UNKN
0070/0470	015 "DIA CIRC CONCR
0070/0354	LEN=0034 INSTALLED UNKN
0070/0060	2 0 50005 0 03 0617+80
015395 FT	LENGTH(AH 3510 BK 2821)
0070/0000	015 "DIA CIRC CONCR
0060/1572	LEN=0036 INSTALLED UNKN
	015 "DIA CIR PLASTIC
	LEN=0035 INSTALLED UNKN
	030 "DIA CIRC CONCR
	LEN=0069 INSTALLED UNKN
	024 "DIA CIRC CONCR
	LEN=0061 INSTALLED UNKN
	030 "DIA CIR PLASTIC
	LEN=0040 INSTALLED UNKN
	015 "DIA CIRC CONCR
	LEN=0060 INSTALLED UNKN
	018 "DIA CIR PLASTIC
	LEN=0040 INSTALLED UNKN
	2 0 50005 0 03 0590+14
	LENGTH(AH 2821 BK 2446)
	STONEWAY LN
	(TWP)

EXTRACT DATE: 11/25/2024 ROADWAY MANAGEMENT SYSTEM PAGE NUMBER: 331
PRINT DATE: 11/26/2024 SLD COUNTY/SR - ANNUAL PRINT COUNTY: PERRY

DIR: B TOTAL LEN: 4.115 MI. DIST: 08-9 SR: 3019
LEFT MUN: CENTRE TOWNSHIP T RIGHT MUN: CENTRE TOWNSHIP T

2 0 50005 0 03 0565+44 012949 FT
TAPE WORM RD
(T396) 0060/0000

010910 FT

007923 FT

	0060/1468	BMS	SEN	50/3019/0060/1459
		2 0	50005 0 03	0580+03
			TROUT RUN	
	0060/1459	BMS	SBG	50/3019/0060/1459
	012949 FT			
	0060/0000	LENGTH	(AH 2446 BK 2039)	
		015 "	DIA CIR PLASTIC	
	0050/2039	LEN=0192	INSTALLED UNKN	
	0050/1652	BMS	SEN	50/3019/0050/1643
		2 0	50005 0 03	0561+46
			TR. TROUT RUN	
	0050/1643	BMS	SBG	50/3019/0050/1643
		(APRA)	COUNTRY VIEW VIL	
	0050/1502	COUNTRY	VIEW	VILLAGE DR
		(PRDR)		
	0050/0436	018 "	DIA CIR PLASTIC	
		LEN=0036	INSTALLED UNKN	
	0050/0051	015 "	DIA CIR PLASTIC	
	010910 FT	LEN=0030	INSTALLED 2005	
		2 0	50005 0 03	0545+03
			IRISH RD	
			(T353)	
	0050/0000	LENGTH	(AH 2039 BK 2987)	
		024 "	DIA CIR PLASTIC	
	0040/2977	LEN=0035	INSTALLED UNKN	
		018 "	DIA CIR PLASTIC	
	0040/2814	LEN=0034	INSTALLED UNKN	
	0040/2083	018 "	DIA CIR PLASTIC	
		LEN=0040	INSTALLED UNKN	
	0040/1400	018 "	DIA CIR PLASTIC	
		LEN=0040	INSTALLED UNKN	
	0040/1063	018 "	DIA CIR PLASTIC	
		LEN=0040	INSTALLED UNKN	
	0040/0689	018 "	DIA CIR PLASTIC	
		LEN=0040	INSTALLED UNKN	
	0040/0395	018 "	DIA CIR PLASTIC	
	007923 FT	LEN=0030	INSTALLED UNKN	
	0040/0000	2 0	50005 0 03	0513+41
		LENGTH	(AH 2987 BK 2781)	
		018 "	DIA CIR PLASTIC	
	0030/2771	LEN=0040	INSTALLED UNKN	
		018 "	DIA CIR PLASTIC	

EXTRACT DATE: 11/25/2024 ROADWAY MANAGEMENT SYSTEM PAGE NUMBER: 330
PRINT DATE: 11/26/2024 SLD COUNTY/SR - ANNUAL PRINT COUNTY: PERRY

DIR: B TOTAL LEN: 4.115 MI. DIST: 08-9 SR: 3019
LEFT MUN: CENTRE TOWNSHIP T RIGHT MUN: CENTRE TOWNSHIP T

Station	Length	Description	Material	Status
0030/2280	LEN=0030	018 " DIA	CIR PLASTIC	INSTALLED UNKN
0030/1894	LEN=0030	018 " DIA	CIR PLASTIC	INSTALLED UNKN
0030/0276	LEN=0040	018 " DIA	CIR PLASTIC	INSTALLED UNKN
0030/0122	LEN=0040	018 " DIA	CIR PLASTIC	INSTALLED UNKN
0030/0115	LEN=0040	018 " DIA	CIR PLASTIC	INSTALLED UNKN
005142 FT	2 0 50005	0 03 0485+60		
0030/0000	LENGTH(AH 2781 BK 2771)	018 " DIA	CIR PLASTIC	INSTALLED UNKN
0020/2349	LEN=0042	018 " DIA	CIR PLASTIC	INSTALLED UNKN
0020/2098	LEN=0040	018 " DIA	CIR PLASTIC	INSTALLED 1997
0020/1711	LEN=0031	015 " DIA	CIR PLASTIC	INSTALLED UNKN
0020/1355	LEN=0040	015 " DIA	CIR PLASTIC	INSTALLED UNKN
0020/1041	LEN=0035	036 " DIA	CIR PLASTIC	INSTALLED UNKN
0020/0474	LEN=0034	018 " DIA	CIR PLASTIC	INSTALLED UNKN
002371 FT	2 0 50005	0 03 0457+66		
0020/0000	LENGTH(AH 2771 BK 2371)	018 " DIA	CIR PLASTIC	INSTALLED UNKN
0010/2005	LEN=0035	018 " DIA	CIR PLASTIC	INSTALLED UNKN
0010/1517	LEN=0035	018 " DIA	CIR PLASTIC	INSTALLED UNKN
0010/0479	LEN=0044	018 " DIA	CIR PLASTIC	INSTALLED UNKN
0010/0320	LEN=0040	018 " DIA	CIR PLASTIC	INSTALLED UNKN
0010/0282				
000000 FT	2 0 50005	0 02 0433+95		
0010/0260	LENGTH(AH 2371 BK 0000)	018 " DIA	CIR PLASTIC	INSTALLED UNKN
000000 FT	2 0 50005	0 02 0433+95		
0010/0000	LENGTH(AH 2371 BK 0000)	018 " DIA	CIR PLASTIC	INSTALLED UNKN

EXTRACT DATE: 11/25/2024 ROADWAY MANAGEMENT SYSTEM PAGE NUMBER: 329
PRINT DATE: 11/26/2024 SLD COUNTY/SR - ANNUAL PRINT COUNTY: PERRY

DIR: B TOTAL LEN: 1.505 MI. DIST: 08-9 SR: 3017
LEFT MUN: LANDISBURG B RIGHT MUN: LANDISBURG B

	007945 FT		007945 FT	
MAIN ST			INTER-AHD	CARLISLE ST
(SR0233 SEG 0130/0000)	0040/3132	==		(SR0233 SEG 0130/0000)
		==	0040/3132	MAIN ST
ALLEY		==	0040/3117	(SR0850 SEG 0310/0000)
(BORO)	0040/3050	==		015 "DIA CIRC CONCR
		==		LEN=0054 INSTALLED UNKN
		==	0040/2943	EASY AV
		==	0040/2772	(BORO)
		==	0040/2752	015 "DIA CIRC CONCR
KENNEDY VALLEY RD		==		LEN=0038 INSTALLED UNKN
(T333)	0040/2680	==		WATER ST
		==	0040/2479	(BORO)
		==	0040/2427	048 "DIA CIRC CONCR
		==	0040/2017	LEN=0044 INSTALLED UNKN
		==	0040/1865	LANDISBURG
		==	0040/1545	TYRONE T
		==	0040/1275	015 "DIA CIRC CONCR
		==		LEN=0040 INSTALLED UNKN
		==		024 "DIA CIRC CONCR
		==		LEN=0040 INSTALLED UNKN
		==		015 "DIA CIRC METAL
		==		LEN=0034 INSTALLED UNKN
		==		018 "DIA CIR PLASTIC
		==		LEN=0034 INSTALLED UNKN
		==	0040/0348	015 "DIA CIRC CONCR
		==	004813 FT	LEN=0028 INSTALLED UNKN
	004813 FT			2 0 50005 0 00 0031+32

EXTRACT DATE: 11/25/2024 ROADWAY MANAGEMENT SYSTEM PAGE NUMBER: 328
PRINT DATE: 11/26/2024 SLD COUNTY/SR - ANNUAL PRINT COUNTY: PERRY

DIR: B TOTAL LEN: 1.505 MI. DIST: 08-9 SR: 3017
LEFT MUN: TYRONE T RIGHT MUN: TYRONE T











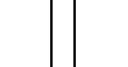




		NC CARLISLE ST
		5 0040/0000 LENGTH(AH 3132 BK 3063)
		0030/2298 030 "DIA CIRC CONCR
		LEN=0028 INSTALLED UNKN
		TYRONE
		0030/0357 SPRING T
		015 "DIA CIRC CONCR
		0030/0304 LEN=0038 INSTALLED UNKN
		015 "DIA CIRC CONCR
		0030/0060 LEN=0040 INSTALLED UNKN
001750 FT		001750 FT 2 0 50005 0 00 0061+70
		5 0030/0000 LENGTH(AH 3063 BK 1701)
		015 "DIA CIRC CONCR
		0020/1509 LEN=0040 INSTALLED UNKN
		024 "DIA CIRC CONCR
		0020/0511 LEN=0036 INSTALLED UNKN
		018 "DIA CIRC CONCR
000049 FT		0020/0088 LEN=0086 INSTALLED UNKN
		000049 FT 2 0 50005 0 00 0078+71
		NC BRIDGEPORT RD
		WAGGONERS GAP RD
		(SR0074 SEG 0090/1171)
		INTER-BK PINE HILL RD
		(T338)
000049 FT		5 0020/0000 LENGTH(AH 1701 BK 0100)
		000049 FT
		7014/0000 LENGTH(AH 0100 BK 0049)
		BMS EN 50/3017/0010/0000
		INTER-AHD PINE HILL RD
000000 FT		0010/0049 (T338)
		000000 FT 2 0 50005 0 01 0084+92
		P3
		NC PINE HILL RD
		INTER-BK PINE HILL RD
		(T338)
		BAKEN CREEK
		BMSBG 50/3017/0010/0000
000000 FT		5 0010/0000 LENGTH(AH 0049 BK 0100)
		000000 FT
		7008/0000 LENGTH(AH 0100 BK 0000)

DIR: B TOTAL LEN: .070 MI. DIST: 08-9 SR: 3016
LEFT MUN: CARROLL T RIGHT MUN: CARROLL T

$$2 \quad 0 \quad 5 \quad 0 \quad 0 \quad 0 \quad 3 \quad 0 \quad 0 \quad 1 \quad 0 \quad 2 \quad 8 \quad 9 + 0.5$$

EXTRACT DATE: 11/25/2024 ROADWAY MANAGEMENT SYSTEM PAGE NUMBER: 326
PRINT DATE: 11/26/2024 SLD COUNTY/SR - ANNUAL PRINT COUNTY: PERRY

DIR: B TOTAL LEN: .070 MI. DIST: 08-9 SR: 3016
LEFT MUN: CARROLL T RIGHT MUN: CARROLL T

		INTER-BK	PISGAH STATE RD (T318) T. SHERMANS C BMSBG 50/3016/0116/0000 LENGTH(AH 0019 BK 0191)
000301 FT		5 0116/0000 000301 FT 7114/0000	LENGTH(AH 0191 BK 0009) BMSBG 50/3016/0110/0000
		INTER-AHD 0110/0009 000292 FT	PISGAH STATE RD (T318) 2 0 50003 0 01 0287+11
000292 FT		INTER-BK	PISGAH STATE RD (T318) T. SHERM. CK. BMSBG 50/3016/0110/0000 LENGTH(AH 0009 BK 1562)
000292 FT		5 0110/0000 000292 FT 7110/0000	LENGTH(AH 1562 BK 2313)
000292 FT		000292 FT 7100/0000	LENGTH(AH 2313 BK 3347)
000292 FT		000292 FT 7090/0000	LENGTH(AH 3347 BK 2726)
000292 FT		000292 FT 7080/0000	LENGTH(AH 2726 BK 2558)
000292 FT		000292 FT 7070/0000	LENGTH(AH 2558 BK 2878)
000292 FT		000292 FT 7060/0000	LENGTH(AH 2878 BK 2585)
000292 FT		000292 FT 7050/0000	LENGTH(AH 2585 BK 2567)
000292 FT		000292 FT 7040/0000	LENGTH(AH 2567 BK 2813)
000292 FT		000292 FT 7030/0000	LENGTH(AH 2813 BK 2597)
000292 FT		000292 FT 7020/0000	LENGTH(AH 2597 BK 0675)
000292 FT		000292 FT 7014/0000	LENGTH(AH 0675 BK 0292) BMSBG 50/3016/0010/0000
		INTER-AHD 0010/0292 000000 FT	PISGAH STATE RD (T318) 2 0 50003 0 00 0007+34
000000 FT		NC P I INTER-BK	PISGAH STATE RD (T318) SHERMANS CRK BMSBG 50/3016/0010/0000 LENGTH(AH 0292 BK 0752)
000000 FT		5 0010/0000 000000 FT 7010/0000	LENGTH(AH 0752 BK 0000)

EXTRACT DATE: 11/25/2024 ROADWAY MANAGEMENT SYSTEM PAGE NUMBER: 325
PRINT DATE: 11/26/2024 SLD COUNTY/SR - ANNUAL PRINT COUNTY: PERRY
DIR: B TOTAL LEN: .000 MI. DIST: 08-9 SR: 3014
LEFT MUN: NORTHEAST MADISON T RIGHT MUN: NORTHEAST MADISON T

000000 FT



000000 FT
7010/0000 LENGTH(AH 0100 BK 0000)

EXTRACT DATE: 11/25/2024 ROADWAY MANAGEMENT SYSTEM PAGE NUMBER: 324
PRINT DATE: 11/26/2024 SLD COUNTY/SR - ANNUAL PRINT COUNTY: PERRY

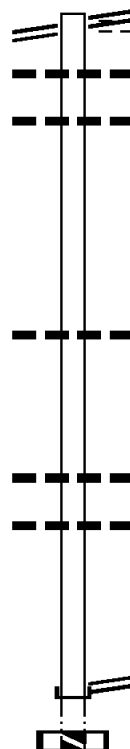
DIR: B TOTAL LEN: 2.299 MI. DIST: 08-9 SR: 3013
LEFT MUN: NORTHEAST MADISON T RIGHT MUN: NORTHEAST MADISON T

012139 FT
FORT ROBINSON RD
(SR0850 SEG 0140/0000) 0050/2171

009968 FT

007815 FT

007815 FT



012139 FT FORT ROBINSON RD
(SR0850 SEG 0140/0000)
VALENTINE RD
(T324)
0050/2171 048 "DIA CIRC CONCR
0050/2100 LEN=0038 INSTALLED UNKN
018 "DIA CIR PLASTIC
0050/1932 LEN=0035 INSTALLED UNKN

009968 FT 2 0 50059 0 00 0021+67
5 0050/0000 LENGTH(AH 2171 BK 2153)
018 "DIA CIRC METAL
0040/2152 LEN=0023 INSTALLED UNKN

0040/0446 015 "DIA CIRC METAL
LEN=0034 INSTALLED UNKN
060"H 72"W CON BOX CUL
0040/0142 LEN=0030 INSTALLED UNKN
007815 FT 2 0 50059 0 00 0000+00
TUSCORA RD
(SR0017 SEG 0170/1368)
NC MC MILLEN RD
INTER-BK TUSCORA RD
(SR0017 SEG 0170/1368)
5 0040/0000 LTH AH 002153 BK 000100
007815 FT
7032/0000 LTH AH 000100 BK 003003

EXTRACT DATE: 11/25/2024 ROADWAY MANAGEMENT SYSTEM PAGE NUMBER: 323
PRINT DATE: 11/26/2024 SLD COUNTY/SR - ANNUAL PRINT COUNTY: PERRY

DIR: B TOTAL LEN: 2.299 MI. DIST: 08-9 SR: 3013
LEFT MUN: NORTHEAST MADISON T RIGHT MUN: NORTHEAST MADISON T

TUSCARORA RD
(SR0017 SEG 0170/0000) 0030/3003

004812 FT

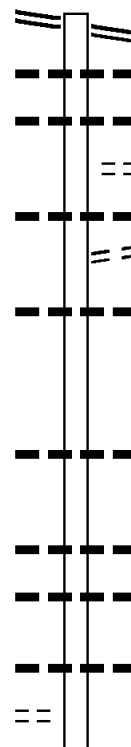
002138 FT

000000 FT

INTER-AHD	TUSCARORA RD
0030/3003	(SR0017 SEG 0170/0000)
0030/2548	018 "DIA CIR PLASTIC
0030/2219	LEN=0031 INSTALLED UNKN
0030/1810	018 "DIA CIR PLASTIC
	LEN=0031 INSTALLED UNKN
	DOBBS RD
	(T425)
0030/1071	018 "DIA CIRC METAL
	LEN=0025 INSTALLED UNKN
0030/0684	018 "DIA CIR PLASTIC
	LEN=0028 INSTALLED UNKN
0030/0046	018 "DIA CIR PLASTIC
004812 FT	LEN=0040 INSTALLED UNKN
0030/0000	2 0 50058 0 00 0048+09
	LENGTH(AH 3003 BK 2674)
0020/0026	047"H 71"W ELLIP METAL
002138 FT	LEN=0042 INSTALLED UNKN
0020/0000	2 0 50058 0 00 0021+09
	LENGTH(AH 2674 BK 2138)
	QUARRY RD
0010/1920	(T322)
0010/1740	018 "DIA CIR PLASTIC
	LEN=0030 INSTALLED UNKN
0010/1026	048 "DIA CIR PLASTIC
	LEN=0040 INSTALLED UNKN
0010/0896	024 "DIA CIR PLASTIC
0010/0425	LEN=0030 INSTALLED UNKN
	BMSSEN 50/3013/0010/0380
	2 0 50058 0 00 0003+82
	BIXLERS RUN
0010/0380	BMSBG 50/3013/0010/0380
	018 "DIA CIR PLASTIC
0010/0046	LEN=0035 INSTALLED UNKN
000000 FT	2 0 50058 0 00 0000+00
	NC F I
	SHER HILL RD
	MADISON GRANGE RD
	(SR0850 SEG 0200/0987)
	MFC BEGIN = E
0010/0000	LENGTH(AH 2138 BK 0000)

EXTRACT DATE: 11/25/2024 ROADWAY MANAGEMENT SYSTEM PAGE NUMBER: 322
PRINT DATE: 11/26/2024 SLD COUNTY/SR - ANNUAL PRINT COUNTY: PERRY
DIR: B TOTAL LEN: 3.937 MI. DIST: 08-9 SR: 3012
LEFT MUN: SAVILLE T RIGHT MUN: SAVILLE T

VETERANS WY
(SR0074 SEG 0240/0000) 020787 FT
0090/3316



020787 FT VETERANS WY
0090/3316 (SR0074 SEG 0240/0000)
024 "DIA CIR PLASTIC
0090/3195 LEN=0052 INSTALLED 2006
018 "DIA CIRC CONCR
0090/2953 LEN=0031 INSTALLED UNKN
PENNDOT STOCKPILE 14
0090/2401 (GOVT)
018 "DIA CIR PLASTIC
0090/2132 LEN=0030 INSTALLED 2006
SLIPPERY HILL RD
0090/2120 (T552)
024 "DIA CIR PLASTIC
0090/2041 LEN=0039 INSTALLED UNKN

017471 FT

0090/0480 015 "DIA CIR PLASTIC
017471 FT LEN=0032 INSTALLED 2006
5 0090/0000 2 0 50011 0 00 0175+11
LENGTH(AH 3316 BK 2331)
018 "DIA CIR PLASTIC
0080/1794 LEN=0045 INSTALLED 2006
015 "DIA CIR PLASTIC
0080/1224 LEN=0045 INSTALLED 2006

BOWER RIDGE RD
(T334)

0080/0108
015140 FT

0080/0464 015 "DIA CIRC CONCR
LEN=0030 INSTALLED UNKN
015140 FT 2 0 50011 0 00 0151+12

EXTRACT DATE: 11/25/2024 ROADWAY MANAGEMENT SYSTEM PAGE NUMBER: 321
PRINT DATE: 11/26/2024 SLD COUNTY/SR - ANNUAL PRINT COUNTY: PERRY

DIR: B TOTAL LEN: 3.937 MI. DIST: 08-9 SR: 3012
LEFT MUN: SAVILLE T RIGHT MUN: SAVILLE T

012388 FT

010076 FT

007539 FT

	018 "DIA CIR PLASTIC
	LEN=0049 INSTALLED UNKN
	TRESSLER RD
	(SR3011 SEG 0080/0421)
5	0080/0000 LENGTH(AH 2331 BK 2752)
	018 "DIA CIR PLASTIC
	LEN=0050 INSTALLED 2006
	015 "DIA CIR PLASTIC
	LEN=0037 INSTALLED UNKN
	018 "DIA CIR PLASTIC
	LEN=0035 INSTALLED 2006
	018 "DIA CIR PLASTIC
	LEN=0035 INSTALLED 2006
	015 "DIA CIR PLASTIC
	LEN=0035 INSTALLED 2006
	015 "DIA CIR PLASTIC
	LEN=0035 INSTALLED UNKN
	018 "DIA CIR PLASTIC
	LEN=0039 INSTALLED UNKN
	015 "DIA CIR PLASTIC
	LEN=0035 INSTALLED 2006
	2 0 50011 0 00 0123+70
	APPLE RIDGE RD
	(T551)
5	0070/0000 LENGTH(AH 2752 BK 2312)
	018 "DIA CIR PLASTIC
	LEN=0040 INSTALLED 2006
	018 "DIA CIR PLASTIC
	LEN=0039 INSTALLED 2006
	010076 FT 2 0 50011 0 00 0100+43
5	0060/0000 LENGTH(AH 2312 BK 2537)
	018 "DIA CIR PLASTIC
	LEN=0033 INSTALLED 2006
	015 "DIA CIRC CONCR
	LEN=0030 INSTALLED UNKN
	018 "DIA CIR PLASTIC
	LEN=0032 INSTALLED 2006
	015 "DIA CIRC CONCR
	LEN=0030 INSTALLED UNKN
	018 "DIA CIR PLASTIC
	LEN=0030 INSTALLED UNKN
	2 0 50011 0 00 0075+28
5	0050/0000 LENGTH(AH 2537 BK 1829)
	015 "DIA CIRC CONCR
	LEN=0030 INSTALLED UNKN
	0040/1490

DIR: B TOTAL LEN: 3.937 MI.
LEFT MUN: SAVILLE T

DIST: 08-9 SR: 3012
RIGHT MUN: SAVILLE T

EXTRACT DATE: 11/25/2024 ROADWAY MANAGEMENT SYSTEM PAGE NUMBER: 319
PRINT DATE: 11/26/2024 SLD COUNTY/SR - ANNUAL PRINT COUNTY: PERRY
DIR: B TOTAL LEN: .121 MI. DIST: 08-9 SR: 3011
LEFT MUN: SAVILLE T RIGHT MUN: SAVILLE T

EXTRACT DATE: 11/25/2024 ROADWAY MANAGEMENT SYSTEM PAGE NUMBER: 318
PRINT DATE: 11/26/2024 SLD COUNTY/SR - ANNUAL PRINT COUNTY: PERRY

DIR: B TOTAL LEN: .121 MI. DIST: 08-9 SR: 3011
LEFT MUN: SAVILLE T RIGHT MUN: SAVILLE T

(SR3012 SEG 0080/0000) 0080/0421
APPLE RIDGE RD
(T551)

0080/0046
000218 FT

000218 FT

000218 FT

000218 FT

000218 FT

000218 FT

000218 FT

000218 FT

000059 FT

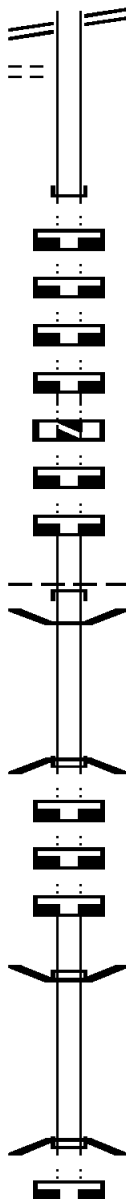
000059 FT

000059 FT

000059 FT

000000 FT

000000 FT



0080/0421 (SR3012 SEG 0080/0000)

000218 FT 2 0 50010 0 01 0203+25

NC TR TRESSLER RD
INTER-BK TRESSLER RD (TBK)
(TWP)

5 0080/0000 LENGTH(AH 0421 BK 2767)

000218 FT

7080/0000 LENGTH(AH 2767 BK 2520)

000218 FT

7070/0000 LENGTH(AH 2520 BK 1400)

000218 FT

7060/0000 LENGTH(AH 1400 BK 1309)

000218 FT

7050/0000 LTH AH 001309 BK 000100

000218 FT

7042/0000 LTH AH 000100 BK 003916

000218 FT

7040/0000 LENGTH(AH 3916 BK 1584)

000218 FT

7034/0000 LENGTH(AH 1584 BK 0159)

INTER-AHD WEAVERS MILL RD (TBK)

(T382)

0030/0159 TYRONE T

0030/0157 BMSBN 50/3011/0030/0000

000059 FT 2 0 50010 0 00 0061+05

INTER-BK WEAVERS MILL RD

(T382)

SHERMANS CRK

5 0030/0000 BMSBG 50/3011/0030/0000

000059 FT LENGTH(AH 0159 BK 0550)

7030/0000 LENGTH(AH 0550 BK 2918)

000059 FT

7020/0000 LENGTH(AH 2918 BK 1339)

000059 FT

7014/0000 LENGTH(AH 1339 BK 0059)

BMSBN 50/3011/0010/0000

INTER-AHD WEAVERS MILL RD

0010/0059 (T382)

000000 FT 2 0 50010 0 00 0000+00

NC WEAVERS MILL RD

INTER-BK WEAVERS MILL RD

(T382)

LAUREL RUN

5 0010/0000 BMSBG 50/3011/0010/0000

000000 FT LENGTH(AH 0059 BK 1104)

7010/0000 LENGTH(AH 1104 BK 0000)

EXTRACT DATE: 11/25/2024 ROADWAY MANAGEMENT SYSTEM PAGE NUMBER: 317
PRINT DATE: 11/26/2024 SLD COUNTY/SR - ANNUAL PRINT COUNTY: PERRY

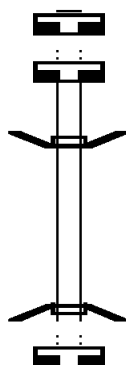
DIR: B TOTAL LEN: .029 MI. DIST: 08-9 SR: 3010
LEFT MUN: TYRONE T RIGHT MUN: TYRONE T

000153 FT

000153 FT

000000 FT

000000 FT



000153 FT

7030/0000

000153 FT

7024/0000

INTER-AHD

0020/0153

000000 FT

NC H

INTER-BK

5 0020/0000

000000 FT

7010/0000

LENGTH(AH 3110 BK 3193)

LENGTH(AH 3193 BK 0153)

BMSBN 50/3010/0020/0000

HIDDEN VALLEY RD

(TWP)

2 0 50051 0 00 0032+79

HIDDEN VALLEY RD

HIDDEN VALLEY RD

(TWP)

SHERMANS CK.

BMSBG 50/3010/0020/0000

LENGTH(AH 0153 BK 3156)

LENGTH(AH 3156 BK 0000)

EXTRACT DATE: 11/25/2024 ROADWAY MANAGEMENT SYSTEM PAGE NUMBER: 316
PRINT DATE: 11/26/2024 SLD COUNTY/SR - ANNUAL PRINT COUNTY: PERRY

DIR: B TOTAL LEN: .954 MI. DIST: 08-9 SR: 3009
LEFT MUN: SOUTHWEST MADISON T RIGHT MUN: SOUTHWEST MADISON T

005036 FT

005036 FT
INTER-AHD

CENTER RD
(T403)
SHERMANS VALLEY RD
(SR0274 SEG 0370/0000)
018 "DIA CIR PLASTIC
LEN=0028 INSTALLED UNKN
018 "DIA CIR PLASTIC
LEN=0030 INSTALLED UNKN
BMS EN 50/3009/0020/1815
0020/1977 BRIDGE POSTED (TONS)
2 0 50009 0 00 0117+62
SGL 22 COMB
SHERMAN'S CK
0020/1815 BMSBG 50/3009/0020/1815

015 "DIA CIRC METAL
LEN=0030 INSTALLED UNKN
015 "DIA CIR PLASTIC
LEN=0031 INSTALLED UNKN
015 "DIA CIR PLASTIC
LEN=0035 INSTALLED UNKN
018 "DIA CIR PLASTIC
LEN=0033 INSTALLED UNKN
0020/0289 2 0 50009 0 00 0099+61
002499 FT
0020/0000 LENGTH(AH 2537 BK 2499)

002499 FT

018 "DIA CIR PLASTIC
LEN=0030 INSTALLED UNKN
018 "DIA CIR PLASTIC
LEN=0034 INSTALLED UNKN
018 "DIA CIR PLASTIC
LEN=0040 INSTALLED UNKN
TR. SHERMAN'S
STRUCTURE LENGTH 11 FT
0010/0583 BMSID 50/3009/0010/0583
024 "DIA CIR PLASTIC
LEN=0046 INSTALLED UNKN
LC FOR HIDDEN VALLEY RD
0010/0100 (CONN)
000000 FT 2 0 50009 0 00 0075+00
HIDDEN VALLEY RD
(T383)

NC IRON BRIDGE RD
INTER-BK HIDDEN VALLEY RD
(T383)
MFC BEGIN = E
0010/0000 LENGTH(AH 2499 BK 0000)

000000 FT

EXTRACT DATE: 11/25/2024 ROADWAY MANAGEMENT SYSTEM PAGE NUMBER: 315
PRINT DATE: 11/26/2024 SLD COUNTY/SR - ANNUAL PRINT COUNTY: PERRY

DIR: B TOTAL LEN: 5.468 MI. DIST: 08-9 SR: 3008
LEFT MUN: SOUTHWEST MADISON T RIGHT MUN: SOUTHWEST MADISON T

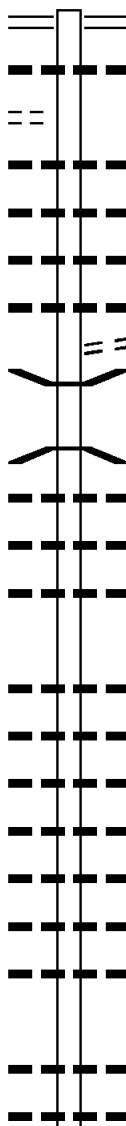
MILKWEED DR
(PRDR)

028873 FT

0110/2874

025662 FT

023352 FT



028873 FT SHERMAN'S VALLEY RD
0110/3211 (SR0274 SEG 0340/0000)
0110/3181 018 "DIA CIRC CONCR
LEN=0086 INSTALLED UNKN

0110/2811 015 "DIA CIR PLASTIC
LEN=0030 INSTALLED UNKN
0110/2531 015 "DIA CIRC METAL
LEN=0066 INSTALLED UNKN
0110/2223 015 "DIA CIRC METAL
LEN=0030 INSTALLED UNKN
0110/1877 015 "DIA CIRC METAL
LEN=0030 INSTALLED UNKN
LYONS RD
0110/1660 (T409)
0110/1322 BMS EN 50/3008/0110/1165
2 0 50009 0 00 0054+35
SHERMAN CK
0110/1165 BMSBG 50/3008/0110/1165
048"H 60"W ELLIP METAL
0110/0729 LEN=0035 INSTALLED 2015
0110/0342 018 "DIA CIR PLASTIC
LEN=0027 INSTALLED UNKN
018 "DIA CIR PLASTIC
LEN=0027 INSTALLED UNKN
025662 FT 2 0 50009 0 00 0042+89
5 0110/0000 LENGTH(AH 3211 BK 2310)
018 "DIA CIR PLASTIC
LEN=0035 INSTALLED 2015
015 "DIA CIR PLASTIC
LEN=0024 INSTALLED UNKN
015 "DIA CIR PLASTIC
LEN=0027 INSTALLED UNKN
018 "DIA CIR PLASTIC
LEN=0027 INSTALLED UNKN
018 "DIA CIR PLASTIC
LEN=0026 INSTALLED UNKN
015 "DIA CIRC CONCR
LEN=0030 INSTALLED UNKN
015 "DIA CIRC CONCR
LEN=0030 INSTALLED UNKN
0100/0123 015 "DIA CIR PLASTIC
023352 FT 2 0 50009 0 00 0020+42
5 0100/0000 LENGTH(AH 2310 BK 2000)
018 "DIA CIR PLASTIC
LEN=0027 INSTALLED UNKN
015 "DIA CIRC CONCR
LEN=0030 INSTALLED UNKN
0090/1806
0090/1277

EXTRACT DATE: 11/25/2024 ROADWAY MANAGEMENT SYSTEM PAGE NUMBER: 314
PRINT DATE: 11/26/2024 SLD COUNTY/SR - ANNUAL PRINT COUNTY: PERRY

DIR: B TOTAL LEN: 5.468 MI. DIST: 08-9 SR: 3008
LEFT MUN: SOUTHWEST MADISON T RIGHT MUN: SOUTHWEST MADISON T

021352 FT

018672 FT

016007 FT

0090/1027	015 "DIA CIRC CONCR
	LEN=0030 INSTALLED UNKN
0090/0664	036 "DIA CIRC CONCR
	LEN=0030 INSTALLED UNKN
0090/0409	018 "DIA CIR PLASTIC
021352 FT	LEN=0027 INSTALLED UNKN
	2 0 50009 0 00 0000+00
	HIDDEN VALLEY RD
	(T383)
0090/0000	LENGTH(AH 2000 BK 2680)
	015 "DIA CIRC CONCR
0080/2675	LEN=0040 INSTALLED 2021
	015 "DIA CIRC CONCR
0080/2640	LEN=0033 INSTALLED UNKN
	015 "DIA CIRC CONCR
0080/2405	LEN=0025 INSTALLED UNKN
	015 "DIA CIRC CONCR
0080/1580	LEN=0025 INSTALLED UNKN
	018 "DIA CIR PLASTIC
0080/0915	LEN=0035 INSTALLED 2006
	015 "DIA CIRC CONCR
0080/0715	LEN=0025 INSTALLED UNKN
	015 "DIA CIRC CONCR
0080/0466	LEN=0033 INSTALLED UNKN
018672 FT	2 0 50050 0 01 0189+46
0080/0000	LENGTH(AH 2680 BK 2665)
	024 "DIA CIRC CONCR
0070/2360	LEN=0032 INSTALLED UNKN
	036 "DIA CIRC CONCR
0070/1470	LEN=0033 INSTALLED UNKN
	015 "DIA CIRC CONCR
0070/1280	LEN=0040 INSTALLED 2021
	015 "DIA CIRC CONCR
0070/0800	LEN=0033 INSTALLED UNKN
	018 "DIA CIR PLASTIC
0070/0759	LEN=0050 INSTALLED 2016
	015 "DIA CIRC CONCR
0070/0476	LEN=0043 INSTALLED UNKN
	015 "DIA CIRC CONCR
0070/0268	LEN=0034 INSTALLED UNKN
	036 "DIA CIR PLASTIC
0070/0099	LEN=0050 INSTALLED 2016
016007 FT	2 0 50050 0 01 0162+99
0070/0000	LENGTH(AH 2665 BK 3274)
	015 "DIA CIRC CONCR
0060/2966	LEN=0033 INSTALLED UNKN

EXTRACT DATE: 11/25/2024 ROADWAY MANAGEMENT SYSTEM PAGE NUMBER: 313
PRINT DATE: 11/26/2024 SLD COUNTY/SR - ANNUAL PRINT COUNTY: PERRY

DIR: B TOTAL LEN: 5.468 MI. DIST: 08-9 SR: 3008
LEFT MUN: SOUTHWEST MADISON T RIGHT MUN: SOUTHWEST MADISON T

012733 FT

009733 FT

2 0 50050 0 00 0078+45 007691 FT
BISTLINE BRIDGE RD
(SR3005 SEG 0010/0000) 0040/0000

0060/2319	048 "DIA	CIRC CONCR
0060/1761	LEN=0041	INSTALLED UNKN
0060/1564	024 "DIA	CIRC CONCR
0060/1036	LEN=0032	INSTALLED UNKN
0060/0455	018 "DIA	CIRC CONCR
0060/0198	LEN=0030	INSTALLED UNKN
012733 FT	015 "DIA	CIRC CONCR
0060/0000	LEN=0025	INSTALLED UNKN
0050/3000	015 "DIA	CIRC CONCR
0050/2881	LEN=0025	INSTALLED UNKN
0050/2383	024 "DIA	CIR PLASTIC
0050/1373	LEN=0010	INSTALLED 2006
0050/1054	2 0 50050 0 0 01 0128+87	
0050/0654	LENGTH(AH 3274 BK 3000)	
0050/0216	036 "DIA	CIRC CONCR
009733 FT	LEN=0041	INSTALLED UNKN
0050/0000	018 "DIA	CIR PLASTIC
0040/1623	LEN=0055	INSTALLED 2016
0040/1220	015 "DIA	CIRC CONCR
0040/0199	LEN=0033	INSTALLED UNKN
007691 FT	015 "DIA	CIRC CONCR
0040/0000	LEN=0036	INSTALLED UNKN
0030/2209	015 "DIA	CIRC CONCR
0030/2194	LEN=0037	INSTALLED UNKN
0030/1593	036 "DIA	CIRC CONCR
	LEN=0037	INSTALLED UNKN
	2 0 50050 0 0 01 0098+87	
	LENGTH(AH 3000 BK 2042)	
	018 "DIA	CIR PLASTIC
	LEN=0048	INSTALLED UNKN
	036 "DIA	CIRC CONCR
	LEN=0036	INSTALLED UNKN
	018 "DIA	CIR PLASTIC
	LEN=0033	INSTALLED UNKN
	LENGTH(AH 2042 BK 2395)	
	BMSSEN 50/3008/0030/2194	
	2 0 50050 0 00 0076+61	
	TR.SHERM.CK.	
	BMSBG 50/3008/0030/2194	
	036 "DIA	CIRC CONCR
	LEN=0033	INSTALLED UNKN

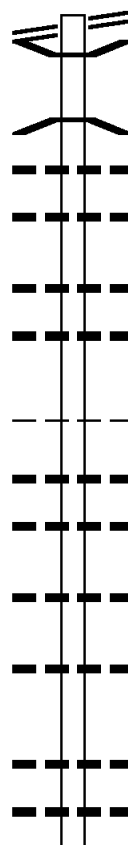
DIST: 08-9 SR: 3008
RIGHT MUN: SOUTHWEST MADISON T

EXTRACT DATE: 11/25/2024 ROADWAY MANAGEMENT SYSTEM PAGE NUMBER: 311
PRINT DATE: 11/26/2024 SLD COUNTY/SR - ANNUAL PRINT COUNTY: PERRY
DIR: B TOTAL LEN: 2.435 MI. DIST: 08-9 SR: 3007
LEFT MUN: NORTHEAST MADISON T RIGHT MUN: NORTHEAST MADISON T

BLAIN RD 012858 FT
(SR0017 SEG 0130/0000) 0050/2382

010476 FT

008025 FT



012858 FT BLAIN RD
0050/2382 (SR0017 SEG 0130/0000)
0050/2163 BMSSEN 50/3007/0050/2126
2 0 50008 0 00 0245+76
BIXLER RUN
0050/2127 BMSBG 50/3007/0050/2126
015 "DIA CIR PLASTIC
0050/1764 LEN=0033 INSTALLED UNKN
015 "DIA CIR PLASTIC
0050/1358 LEN=0035 INSTALLED UNKN
024 "DIA CIR PLASTIC
0050/0749 LEN=0031 INSTALLED UNKN
015 "DIA CIR PLASTIC
0050/0438 LEN=0033 INSTALLED UNKN
010476 FT 2 0 50008 0 00 0224+49
NORTHEAST MADISON
SOUTHWEST MADISON T
S 0050/0000 LENGTH(AH 2382 BK 2451)
018 "DIA CIR PLASTIC
0040/2131 LEN=0030 INSTALLED UNKN
018 "DIA CIR PLASTIC
0040/1537 LEN=0028 INSTALLED UNKN
015 "DIA CIR PLASTIC
0040/0784 LEN=0035 INSTALLED UNKN
018 "DIA CIR PLASTIC
0040/0125 LEN=0037 INSTALLED UNKN
008025 FT 2 0 50008 0 00 0200+02
S 0040/0000 LENGTH(AH 2451 BK 2462)
018 "DIA CIR PLASTIC
0030/1989 LEN=0032 INSTALLED UNKN
015 "DIA CIR PLASTIC
0030/1563 LEN=0028 INSTALLED UNKN

EXTRACT DATE: 11/25/2024 ROADWAY MANAGEMENT SYSTEM PAGE NUMBER: 310
PRINT DATE: 11/26/2024 SLD COUNTY/SR - ANNUAL PRINT COUNTY: PERRY

DIR: B TOTAL LEN: 2.435 MI. DIST: 08-9 SR: 3007
LEFT MUN: SOUTHWEST MADISON T RIGHT MUN: SOUTHWEST MADISON T

2 0 50008 0 00 0175+33 005563 FT
ANDERSONBURG RD
(T401) 0030/0000

002592 FT

2 0 50008 0 00 0119+83 000000 FT
SHERMANS VALLEY RD
(SR0274 SEG 0330/0000) 0010/0000

0030/0599	015 "DIA CIR PLASTIC LEN=0047 INSTALLED UNKN
0030/0226	018 "DIA CIR PLASTIC LEN=0047 INSTALLED UNKN
0030/0148	018 "DIA CIR PLASTIC LEN=0033 INSTALLED UNKN
005563 FT	
0030/0000	LENGTH(AH 2462 BK 2971) 015 "DIA CIR PLASTIC
0020/2714	LEN=0032 INSTALLED UNKN
0020/2455	015 "DIA CIRC METAL LEN=0033 INSTALLED UNKN
0020/1707	BMS EN 50/3007/0020/1688 2 0 50008 0 00 0162+50 TR CISNA RUN
0020/1688	BMS BG 50/3007/0020/1688
0020/1612	015 "DIA CIR PLASTIC LEN=0032 INSTALLED UNKN
0020/0743	TRIB TO BIXLERS RUN STRUCTURE LENGTH 12 FT BMS ID 50/3007/0020/0743
0020/0097	015 "DIA CIR PLASTIC LEN=0030 INSTALLED UNKN
002592 FT	2 0 50008 0 00 0145+62
0020/0000	LENGTH(AH 2971 BK 2592) 015 "DIA CIR PLASTIC
0010/2305	LEN=0032 INSTALLED UNKN
0010/1821	024 "DIA CIR PLASTIC LEN=0030 INSTALLED UNKN
0010/1186	018 "DIA CIR PLASTIC LEN=0029 INSTALLED UNKN
0010/0767	018 "DIA CIR PLASTIC LEN=0029 INSTALLED UNKN
0010/0354	015 "DIA CIR PLASTIC LEN=0031 INSTALLED UNKN
0010/0020	015 "DIA CIR PLASTIC LEN=0060 INSTALLED 1998
NC A I	REPORT RD
INTER-BK	SHERMANS VALLEY RD
000000 FT	(SR0274 SEG 0330/0000)
0010/0000	MADISON RD (T399) MFC BEGIN = D LENGTH(AH 2592 BK 0000)

EXTRACT DATE: 11/25/2024 ROADWAY MANAGEMENT SYSTEM PAGE NUMBER: 309
PRINT DATE: 11/26/2024 SLD COUNTY/SR - ANNUAL PRINT COUNTY: PERRY
DIR: B TOTAL LEN: 3.947 MI. DIST: 08-9 SR: 3006
LEFT MUN: BLAIN B RIGHT MUN: BLAIN B

020839 FT

020839 FT EAST MAIN ST

EXTRACT DATE: 11/25/2024 ROADWAY MANAGEMENT SYSTEM PAGE NUMBER: 308
PRINT DATE: 11/26/2024 SLD COUNTY/SR - ANNUAL PRINT COUNTY: PERRY

DIR: B TOTAL LEN: 3.947 MI. DIST: 08-9 SR: 3006
LEFT MUN: BLAIN B RIGHT MUN: BLAIN B

UNNAMED AL
(BORO)

0100/0352

019674 FT

FOWLERS HOLLOW RD
(SR3004 SEG 0120/1900) 0090/1403

016890 FT

015153 FT

0100/1165 (SR0274 SEG 0250/3437)
036 "DIA CIRC CONCR
0100/0907 LEN=0064 INSTALLED UNKN

0100/0343 MILL RD
(BORO)
CONOCO CRK
STRUCTURE LENGTH 17 FT
0100/0117 BMSID 50/3006/0100/0117
019674 FT 2 0 50001 0 01 0291+57

0100/0000 BLAIN JACKSON TOWNSHIP T
LENGTH(AH 1165 BK 2784)
036 "DIA CIRC CONCR
0090/2264 LEN=0060 INSTALLED UNKN
0090/1669 BMSID 50/3006/0090/1471
2 0 50001 0 01 0276+94
SHERM. CK.
0090/1495 BMSBG 50/3006/0090/1471
PICNIC GROVE RD
0090/1403 (T309)

0090/0057 BMSID 50/3006/0090/0000
016890 FT 2 0 50001 0 00 0262+69

0090/0000 HOUSTON RUN
BMSBG 50/3006/0090/0000
LENGTH(AH 2784 BK 1737)
018 "DIA CIRC CONCR
0080/1515 LEN=0055 INSTALLED 2006
ELSIE CR

0080/1359 (T311)

0080/1322 013"H 21"W ELLIP METAL
LEN=0055 INSTALLED UNKN

0080/0962 024 "DIA CIR PLASTIC
LEN=0053 INSTALLED UNKN

0080/0582 018 "DIA CIR PLASTIC
LEN=0046 INSTALLED UNKN

0080/0222 024 "DIA CIRC CONCR
LEN=0044 INSTALLED UNKN

015153 FT 2 0 50001 0 00 0244+73

0080/0000 ELSIE CR
(T311)
LENGTH(AH 1737 BK 2051)
024 "DIA CIR PLASTIC
LEN=0045 INSTALLED UNKN

0070/1588 024 "DIA CIR PLASTIC
LEN=0047 INSTALLED UNKN

0070/1399

DIST: 08-9 SR: 3006
RIGHT MUN: JACKSON TOWNSHIP T

EXTRACT DATE: 11/25/2024 ROADWAY MANAGEMENT SYSTEM PAGE NUMBER: 306
PRINT DATE: 11/26/2024 SLD COUNTY/SR - ANNUAL PRINT COUNTY: PERRY

DIR: B TOTAL LEN: 3.947 MI. DIST: 08-9 SR: 3006
LEFT MUN: JACKSON TOWNSHIP T RIGHT MUN: JACKSON TOWNSHIP T

004618 FT

002669 FT

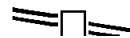
000649 FT

000000 FT

0040/0884	018 "DIA CIR PLASTIC LEN=0033 INSTALLED UNKN GREEN ACRES DR
0040/0571	(PRDR)
0040/0487	018 "DIA CIRC METAL LEN=0041 INSTALLED UNKN
0040/0013	018 "DIA CIR PLASTIC LEN=0040 INSTALLED UNKN
004618 FT	2 0 50001 0 00 0139+72
0040/0000	LENGTH(AH 2908 BK 1949)
0030/1093	024 "DIA CIR PLASTIC LEN=0030 INSTALLED UNKN
0030/0244	018 "DIA CIR PLASTIC LEN=0031 INSTALLED UNKN
0030/0119	042 "DIA CIRC METAL LEN=0040 INSTALLED UNKN
002669 FT	2 0 50001 0 00 0120+14
0030/0000	ROBINSON RD (T310) LENGTH(AH 1949 BK 2020)
0020/1489	036 "DIA CIR PLASTIC LEN=0040 INSTALLED UNKN
0020/1205	024"H 35"W ELLIP METAL LEN=0036 INSTALLED UNKN
0020/0313	BMS EN 50/3006/0020/0300 2 0 50001 0 00 0102+94
0020/0300	TR BULL RUN
000649 FT	BMS BG 50/3006/0020/0300 2 0 50001 0 00 0099+94
0020/0000	LENGTH(AH 2020 BK 0649)
0010/0528	018 "DIA CIRC METAL LEN=0026 INSTALLED UNKN
0010/0050	BMS EN 50/3006/0010/0014
000000 FT	2 0 50001 0 00 0093+62
	P3
	NC BACK HOLLOW RD
INTER-BK	BACK HOLLOW RD (T300)
	SHAEFFERS RUN
	BMS BG 50/3006/0010/0014
	MFC BEGIN = E
0010/0000	LENGTH(AH 0649 BK 0000)

EXTRACT DATE: 11/25/2024 ROADWAY MANAGEMENT SYSTEM PAGE NUMBER: 305
PRINT DATE: 11/26/2024 SLD COUNTY/SR - ANNUAL PRINT COUNTY: PERRY
DIR: B TOTAL LEN: 2.273 MI. DIST: 08-9 SR: 3005
LEFT MUN: SOUTHWEST MADISON T RIGHT MUN: SOUTHWEST MADISON T

EAST MAIN ST 011999 FT
(SR0274 SEG 0300/0185) 0050/2737



011999 FT EAST MAIN ST
0050/2737 (SR0274 SEG 0300/0185)

EXTRACT DATE: 11/25/2024 ROADWAY MANAGEMENT SYSTEM PAGE NUMBER: 304
PRINT DATE: 11/26/2024 SLD COUNTY/SR - ANNUAL PRINT COUNTY: PERRY

DIR: B TOTAL LEN: 2.273 MI.
LEFT MUN: SOUTHWEST MADISON T

DIST: 08-9 SR: 3005
RIGHT MUN: SOUTHWEST MADISON T

009262 FT

007016 FT

	0050/2534	BMS	SEN	50/3005/0050/2530
		20	50008	0000102+15
			TR.CISNA	RUN
	0050/2519	BMS	SBG	50/3005/0050/2530
	0050/1541	018	"DIA	CIR PLASTIC
		LEN=	0040	INSTALLED UNKN
		018	"DIA	CIR PLASTIC
	0050/1310	LEN=	0030	INSTALLED UNKN
	0050/0956	BMS	SEN	50/3005/0050/0941
		20	50008	0000092+95
			CISNA	RUN
	0050/0933	BMS	SBG	50/3005/0050/0941
		018	"DIA	CIR PLASTIC
	0050/0528	LEN=	0029	INSTALLED UNKN
		015	"DIA	CIR PLASTIC
	0050/0080	LEN=	0028	INSTALLED UNKN
	009262 FT	20	50008	0000092+95
			MADISON RD	
			(T399)	
	0050/0000	LENGTH(AH	2737	BK 2246)
		018	"DIA	CIRC METAL
	0040/2231	LEN=	0039	INSTALLED UNKN
		024	"DIA	CIR PLASTIC
	0040/1911	LEN=	0045	INSTALLED 2004
		015	"DIA	CIR PLASTIC
	0040/0935	LEN=	0020	INSTALLED UNKN
		024	"DIA	CIRC CONCR
	0040/0399	LEN=	0030	INSTALLED UNKN
		015	"DIA	CIR PLASTIC
	0040/0158	LEN=	0030	INSTALLED UNKN
	007016 FT	20	50008	0000070+22
		015	"DIA	CIR PLASTIC
		LEN=	0036	INSTALLED UNKN
	0040/0000	LENGTH(AH	2246	BK 2132)
		015	"DIA	CIRC CONCR
	0030/2075	LEN=	0031	INSTALLED UNKN
		030	"DIA	CIR PLASTIC
	0030/0856	LEN=	0065	INSTALLED 2003
		018	"DIA	CIR PLASTIC
	0030/0775	LEN=	0022	INSTALLED UNKN
	0030/0050	BMS	SEN	50/3005/0030/0036
		20	50008	0000049+26

EXTRACT DATE: 11/25/2024 ROADWAY MANAGEMENT SYSTEM PAGE NUMBER: 303
PRINT DATE: 11/26/2024 SLD COUNTY/SR - ANNUAL PRINT COUNTY: PERRY

DIR: B TOTAL LEN: 2.273 MI. DIST: 08-9 SR: 3005
LEFT MUN: SOUTHWEST MADISON T RIGHT MUN: SOUTHWEST MADISON T

2 0 50008 0 00 0048+90 004884 FT
RED ROCK RD
(T397) 0030/0000

MOOSE RD
(T389) 0020/1689

002486 FT

000000 FT

TR. SHERMAN
0030/0036 BMSBG 50/3005/0030/0036
004884 FT
5 0030/0000 LENGTH(AH 2132 BK 2398)
0020/2221 BMSSEN 50/3005/0020/2117
2 0 50008 0 00 0046+28
SHERMANS CK
0020/2117 BMSBG 50/3005/0020/2117
018 "DIA CIR PLASTIC
0020/1953 LEN=0032 INSTALLED UNKN
030 "DIA CIR PLASTIC
0020/1810 LEN=0032 INSTALLED UNKN
030 "DIA CIR PLASTIC
0020/1733 LEN=0037 INSTALLED UNKN
048"H 00"W MULT CONCR
0020/1680 LEN=0040 INSTALLED UNKN
018 "DIA CIR PLASTIC
0020/1206 LEN=0033 INSTALLED UNKN
018 "DIA CIR PLASTIC
0020/0814 LEN=0040 INSTALLED 2005
018 "DIA CIR PLASTIC
0020/0528 LEN=0030 INSTALLED UNKN
018 "DIA CIR PLASTIC
0020/0281 LEN=0030 INSTALLED UNKN
002486 FT 2 0 50008 0 00 0025+11
5 0020/0000 LENGTH(AH 2398 BK 2486)
024 "DIA CIR PLASTIC
0010/2486 LEN=0046 INSTALLED UNKN
018 "DIA CIR PLASTIC
0010/1331 LEN=0042 INSTALLED UNKN
014"H 23"W ELLIP CONC
0010/1214 LEN=0040 INSTALLED 1998
060 "DIA CIR PLASTIC
0010/1076 LEN=0047 INSTALLED UNKN
TRIB. TO SHERMANS CREEK
STRUCTURE LENGTH 12 FT
0010/1072 BMSID 50/3005/0010/1072
000000 FT 2 0 50008 0 00 0000+00
NC BI STLINE BRIDGE RD
COUCHTOWN RD
(SR3008 SEG 0040/0000)
MFC BEGIN = E
5 0010/0000 LENGTH(AH 2486 BK 0000)

EXTRACT DATE: 11/25/2024 ROADWAY MANAGEMENT SYSTEM PAGE NUMBER: 302
PRINT DATE: 11/26/2024 SLD COUNTY/SR - ANNUAL PRINT COUNTY: PERRY
DIR: B TOTAL LEN: 5.787 MI. DIST: 08-9 SR: 3004
LEFT MUN: JACKSON TOWNSHIP T RIGHT MUN: JACKSON TOWNSHIP T

EXTRACT DATE: 11/25/2024 ROADWAY MANAGEMENT SYSTEM PAGE NUMBER: 301
PRINT DATE: 11/26/2024 SLD COUNTY/SR - ANNUAL PRINT COUNTY: PERRY

DIR: B TOTAL LEN: 5.787 MI. DIST: 08-9 SR: 3004
LEFT MUN: JACKSON TOWNSHIP T RIGHT MUN: JACKSON TOWNSHIP T

028654 FT

026458 FT

024512 FT

INTER-AHD	PICNIC RD
(T309)	
MANASSAS RD	
0120/1900	(SR3006 SEG 0090/1403)
018 "DIA	CIRC CONCR
LEN=0045	INSTALLED UNKN
0120/1620	018 "DIA CIRC PLASTIC
LEN=0040	INSTALLED 2007
0120/1276	015 "DIA CIRC METAL
LEN=0030	INSTALLED UNKN
0120/0816	015 "DIA CIRC METAL
LEN=0031	INSTALLED UNKN
0120/0471	BMSBN 50/3004/0120/0000
0120/0014	2 0 50007 0 02 0287+81
028654 FT	TR. SHER. CK.
	BMSBG 50/3004/0120/0000
0120/0000	LENGTH(AH 1900 BK 2196)
015 "DIA	CIRC METAL
LEN=0035	INSTALLED UNKN
0110/1962	
	015 "DIA CIRC METAL
	LEN=0035 INSTALLED UNKN
0110/0610	015 "DIA CIRC METAL
LEN=0035	INSTALLED UNKN
0110/0123	018 "H 24 "W ELLIP METAL
026458 FT	LEN=0025 INSTALLED UNKN
	2 0 50007 0 02 0265+07
	BOOK RD
	(T385)
0110/0000	LENGTH(AH 2196 BK 1946)
012 "H 18 "W	ELLIP METAL
LEN=0031	INSTALLED UNKN
0100/1859	036 "DIA CIRC METAL
LEN=0046	INSTALLED UNKN
0100/1580	015 "DIA CIRC CONCR
LEN=0037	INSTALLED UNKN
0100/1328	036 "DIA CIRC PLASTIC
LEN=0043	INSTALLED 2006
0100/0917	015 "DIA CIRC PLASTIC
LEN=0030	INSTALLED UNKN
0100/0523	2 0 50007 0 02 0245+61
024512 FT	0100/0000 LENGTH(AH 1946 BK 2559)
018 "DIA	CIRC METAL
LEN=0030	INSTALLED UNKN
0090/2247	015 "DIA CIRC METAL
LEN=0031	INSTALLED UNKN
0090/1836	018 "DIA CIRC CONCR
LEN=0032	INSTALLED UNKN
0090/1474	024 "DIA CIRC CONCR
LEN=0034	INSTALLED UNKN
0090/1005	

EXTRACT DATE: 11/25/2024 ROADWAY MANAGEMENT SYSTEM PAGE NUMBER: 300
PRINT DATE: 11/26/2024 SLD COUNTY/SR - ANNUAL PRINT COUNTY: PERRY

DIR: B TOTAL LEN: 5.787 MI. DIST: 08-9 SR: 3004
LEFT MUN: JACKSON TOWNSHIP T RIGHT MUN: JACKSON TOWNSHIP T

2 0 50007 0 02 0201+00 020051 FT
THREE SPRINGS RD
(SR3003 SEG 0010/0000) 0080/0000

021953 FT

016915 FT

0090/0749	015 "DIA CIRC CONCR LEN=0036 INSTALLED UNKN
021953 FT	2 0 50007 0 02 0220+02
0090/0000	015 "DIA CIRC CONCR LEN=0033 INSTALLED UNKN LENGTH(AH 2559 BK 1902)
0080/1558	015 "DIA CIRC CONCR LEN=0033 INSTALLED UNKN
0080/1237	018 "DIA CIRC CONCR LEN=0035 INSTALLED UNKN
0080/0828	013"H 17"W ELLIP METAL LEN=0035 INSTALLED UNKN
0080/0405 020051 FT	015 "DIA CIRC METAL LEN=0035 INSTALLED UNKN
0080/0000 0070/3038	LENGTH(AH 1902 BK 3136) BMS EN 50/3004/0070/3025 2 0 50007 0 02 0200+05 TR. SHERMANS
0070/3025	BMS BG 50/3004/0070/3025
0070/2242	015 "DIA CIRC METAL LEN=0025 INSTALLED UNKN
0070/0956	015 "DIA CIRC METAL LEN=0030 INSTALLED UNKN
0070/0616	030 "DIA CIR PLASTIC LEN=0050 INSTALLED UNKN
0070/0586	036 "DIA CIR PLASTIC LEN=0055 INSTALLED UNKN
016915 FT 0070/0000	2 0 50007 0 02 0169+80 LENGTH(AH 3136 BK 3208)
0060/2839	015 "DIA CIRC METAL LEN=0030 INSTALLED UNKN
0060/2354	013"H 21"W ELLIP METAL LEN=0030 INSTALLED UNKN
0060/2099	015 "DIA CIRC METAL LEN=0030 INSTALLED UNKN
0060/1105	018 "DIA CIR PLASTIC LEN=0035 INSTALLED UNKN
0060/0693	018 "DIA CIR PLASTIC LEN=0036 INSTALLED UNKN
0060/0287	030 "DIA CIR PLASTIC LEN=0035 INSTALLED UNKN

DIST: 08-9 SR: 3004
RIGHT MUN: JACKSON TOWNSHIP T

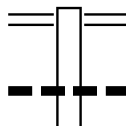
EXTRACT DATE: 11/25/2024 ROADWAY MANAGEMENT SYSTEM PAGE NUMBER: 298
PRINT DATE: 11/26/2024 SLD COUNTY/SR - ANNUAL PRINT COUNTY: PERRY

DIR: B TOTAL LEN: 5.787 MI. DIST: 08-9 SR: 3004
LEFT MUN: TOBOYNE TOWNSHIP T RIGHT MUN: TOBOYNE TOWNSHIP T

			018 " DIA CIRC CONCR
005681 FT	0030/0012	LEN=0033	INSTALLED UNKN
	005681 FT	2 0 50007 0 00 0056+53	
	0030/0000	LENGTH(AH 1438 BK 3190)	
		015 " DIA CIRC CONCR	
	0020/2863	LEN=0031	INSTALLED UNKN
		018 " DIA CIRC PLASTIC	
	0020/2532	LEN=0035	INSTALLED 2007
		015 " DIA CIRC CONCR	
	0020/2449	LEN=0037	INSTALLED UNKN
		015 " DIA CIRC CONCR	
	0020/2044	LEN=0033	INSTALLED UNKN
LOWER BUCK RIDGE RD (T302)	0020/1840		
		015 " DIA CIRC CONCR	
	0020/1808	LEN=0034	INSTALLED UNKN
		015 " DIA CIRC CONCR	
	0020/1415	LEN=0030	INSTALLED UNKN
		015 " DIA CIRC CONCR	
	0020/1142	LEN=0030	INSTALLED UNKN
		015 " DIA CIRC CONCR	
	0020/0711	LEN=0033	INSTALLED UNKN
		015 " DIA CIRC CONCR	
	0020/0551	LEN=0031	INSTALLED UNKN
		015 " DIA CIRC CONCR	
	0020/0190	LEN=0033	INSTALLED UNKN
002491 FT	002491 FT	2 0 50007 0 00 0024+91	
	0020/0000	LENGTH(AH 3190 BK 2491)	
		015 " DIA CIRC CONCR	
	0010/2314	LEN=0033	INSTALLED UNKN
		015 " DIA CIRC CONCR	
	0010/2098	LEN=0033	INSTALLED UNKN
		015 " DIA CIRC CONCR	
	0010/1875	LEN=0030	INSTALLED UNKN
		015 " DIA CIRC CONCR	
	0010/1558	LEN=0029	INSTALLED UNKN
		018 " DIA CIRC CONCR	
	0010/1206	LEN=0030	INSTALLED UNKN
		018 " DIA CIRC CONCR	
	0010/1048	LEN=0033	INSTALLED UNKN
		015 " DIA CIRC CONCR	
	0010/0869	LEN=0030	INSTALLED UNKN
		018 " DIA CIRC CONCR	
	0010/0662	LEN=0030	INSTALLED UNKN
	000000 FT		
2 0 50007 0 00 0000+00 000000 FT			
UPPER BUCK RIDGE RD			
(T301)			
FOWLERS HOLLOW STATE PA			
(GOVT)			
	0010/0000		
		INTER-BK FOWLERS HOLLOW RD	
		UNION HOLLOW RD	
		(T303)	
		MFC BEGIN = E	
	0010/0000	LENGTH(AH 2491 BK 0000)	

EXTRACT DATE: 11/25/2024 ROADWAY MANAGEMENT SYSTEM PAGE NUMBER: 297
PRINT DATE: 11/26/2024 SLD COUNTY/SR - ANNUAL PRINT COUNTY: PERRY
DIR: B TOTAL LEN: 1.360 MI. DIST: 08-9 SR: 3003
LEFT MUN: JACKSON TOWNSHIP T RIGHT MUN: JACKSON TOWNSHIP T

007183 FT



007183 FT BIG SPRING RD
0030/2221 (SR0274 SEG 0230/0412)

018 "DIA CIR PLASTIC
0030/1454 LEN=0031 INSTALLED UNKN

EXTRACT DATE: 11/25/2024 ROADWAY MANAGEMENT SYSTEM PAGE NUMBER: 296
PRINT DATE: 11/26/2024 SLD COUNTY/SR - ANNUAL PRINT COUNTY: PERRY

DIR: B TOTAL LEN: 1.360 MI. DIST: 08-9 SR: 3003
LEFT MUN: JACKSON TOWNSHIP T RIGHT MUN: JACKSON TOWNSHIP T

		0030/0728	BMS	SEN	50/3003/0030/0600	
			000000	000000	0000+00	
			SHERMANS	CR.		
		0030/0647	BMS	BG	50/3003/0030/0600	
			018	"DIA	CIR PLASTIC	
004962 FT		0030/0228	LEN=	0031	INSTALLED UNKN	
		004962 FT	20	50054	000049+54	
		0030/0000	LENGTH(AH	2221	BK 2362)	
			018	"DIA	CIR PLASTIC	
		0020/2134	LEN=	0031	INSTALLED UNKN	
			018	"DIA	CIR PLASTIC	
		0020/1563	LEN=	0031	INSTALLED UNKN	
			024	"DIA	CIR PLASTIC	
		0020/1447	LEN=	0035	INSTALLED UNKN	
			018	"DIA	CIR PLASTIC	
		0020/1201	LEN=	0031	INSTALLED UNKN	
			018	"DIA	CIR PLASTIC	
		0020/0915	LEN=	0030	INSTALLED UNKN	
			018	"DIA	CIR PLASTIC	
		0020/0619	LEN=	0035	INSTALLED UNKN	
			015	"DIA	CIR PLASTIC	
		0020/0269	LEN=	0031	INSTALLED UNKN	
			018	"DIA	CIRC CONCR	
002600 FT		0020/0005	LEN=	0033	INSTALLED UNKN	
		002600 FT	20	50054	000025+66	
		0020/0000	LENGTH(AH	2362	BK 2600)	
			018	"DIA	CIRC CONCR	
		0010/2435	LEN=	0040	INSTALLED UNKN	
			018	"DIA	CIRC CONCR	
		0010/2160	LEN=	0033	INSTALLED UNKN	
			018	"DIA	CIR PLASTIC	
		0010/1550	LEN=	0030	INSTALLED 2006	
			024	"DIA	CIR PLASTIC	
		0010/0986	LEN=	0035	INSTALLED UNKN	
			018	"DIA	CIR PLASTIC	
		0010/0897	LEN=	0036	INSTALLED UNKN	
			024	"DIA	CIR PLASTIC	
		0010/0783	LEN=	0040	INSTALLED UNKN	
			018	"DIA	CIR PLASTIC	
		0010/0478	LEN=	0034	INSTALLED UNKN	
			018	"DIA	CIR PLASTIC	
		0010/0148	LEN=	0034	INSTALLED UNKN	
			018	"DIA	CIR PLASTIC	
		0010/0010	LEN=	0072	INSTALLED 2006	
			NC TH	REE SPRINGS RD		
2050054000000000000000 FT		000000 FT	FOWLERS	HOLLOW RD		
FOWLERS HOLLOW RD			(SR3004	SEG 0080/0000)		
(SR3004 SEG 0080/0000)		0010/0000	MFC	BEGIN = E		
		0010/0000	LENGTH(AH	2600	BK 0000)	

EXTRACT DATE: 11/25/2024 ROADWAY MANAGEMENT SYSTEM PAGE NUMBER: 295
PRINT DATE: 11/26/2024 SLD COUNTY/SR - ANNUAL PRINT COUNTY: PERRY
DIR: B TOTAL LEN: 6.427 MI. DIST: 08-9 SR: 3002
LEFT MUN: TOBOYNE TOWNSHIP T RIGHT MUN: TOBOYNE TOWNSHIP T

033934 FT



033934 FT AH-JUNIATA (34)
INTER-AHD HORSE VALLEY RD
0140/1986 (SR3029 SEG 0010/0000)

EXTRACT DATE: 11/25/2024 ROADWAY MANAGEMENT SYSTEM PAGE NUMBER: 294
PRINT DATE: 11/26/2024 SLD COUNTY/SR - ANNUAL PRINT COUNTY: PERRY

DIR: B TOTAL LEN: 6.427 MI. DIST: 08-9 SR: 3002
LEFT MUN: TOBOYNE TOWNSHIP T RIGHT MUN: TOBOYNE TOWNSHIP T

031948 FT

029975 FT

0140/0999	018 "DIA CIR PLASTIC
0140/0676	LEN=0032 INSTALLED UNKN
0140/0324	018 "DIA CIR PLASTIC
0140/0162	LEN=0029 INSTALLED UNKN
031948 FT	018 "DIA CIR PLASTIC
0140/0000	LEN=0028 INSTALLED UNKN
0130/1571	024 "DIA CIR PLASTIC
0130/1564	LEN=0032 INSTALLED UNKN
0130/1532	2 0 50060 0 00 0320+54
0130/1039	LENGTH(AH 1986 BK 1973)
0130/0829	BMSSEN 50/3002/0130/1551
0130/0660	044"H 00"W MULT METAL
0130/0467	LEN=0060 INSTALLED UNKN
0130/0413	2 0 50060 0 00 0304+07
0130/0374	HORSE VALLEY
0130/0006	BMSBG 50/3002/0130/1551
029975 FT	GERMANTOWN RD
0130/0000	(T306)
0120/1841	LC FOR GERMANTOWN RD
0120/1710	(T306)
0120/1591	024 "DIA CIR PLASTIC
0120/1461	LEN=0051 INSTALLED UNKN
0120/1173	018 "DIA CIR PLASTIC
0120/1134	LEN=0040 INSTALLED UNKN
0120/0774	BMSSEN 50/3002/0130/0396
	2 0 50060 0 00 0300+01
	HORSE VAL RN
	BMSBG 50/3002/0130/0396
	018 "DIA CIR PLASTIC
	LEN=0040 INSTALLED UNKN
	2 0 50060 0 00 0300+01
	LENGTH(AH 1973 BK 2600)
	018 "DIA CIR PLASTIC
	LEN=0036 INSTALLED UNKN
	018 "DIA CIR PLASTIC
	LEN=0035 INSTALLED UNKN
	018 "DIA CIR PLASTIC
	LEN=0035 INSTALLED UNKN
	018 "DIA CIR PLASTIC
	LEN=0028 INSTALLED UNKN
	HORSE VAL .RN
	STRUCTURE LENGTH 15 FT
	BMSID 50/3002/0120/1173
	044"H 00"W MULT METAL
	LEN=0035 INSTALLED UNKN
	024 "DIA CIR PLASTIC
	LEN=0059 INSTALLED UNKN
	HORSE VALLEY
	STRUCTURE LENGTH 15 FT

DIR: B TOTAL LEN: 6.427 MI.
LEFT MUN: TOBOYNE TOWNSHIP T

DIST: 08-9 SR: 3002
RIGHT MUN: TOBOYNE TOWNSHIP T

027375 FT

025353 FT

022683 FT

	0120/0666	BMSID 50/3002/0120/0666
		044"H 00"W MULT METAL
	0120/0592	LEN=0033 INSTALLED UNKN
		NARROW GAUGE TR
	0120/0434	(TWP)
		018"DIA CIR PLASTIC
	0120/0309	LEN=0040 INSTALLED UNKN
	027375 FT	2 0 50060 0 00 0274+01
	0120/0000	LENGTH(AH 2600 BK 2022)
		018"DIA CIR PLASTIC
	0110/1923	LEN=0040 INSTALLED UNKN
		018"DIA CIR PLASTIC
	0110/1634	LEN=0030 INSTALLED UNKN
		018"DIA CIR PLASTIC
	0110/1061	LEN=0036 INSTALLED UNKN
		030"DIA CIR PLASTIC
	0110/0720	LEN=0040 INSTALLED UNKN
		015"DIA CIR PLASTIC
	0110/0457	LEN=0030 INSTALLED 2001
		018"DIA CIR PLASTIC
	0110/0085	LEN=0035 INSTALLED UNKN
		030"DIA CIR PLASTIC
	0110/0014	LEN=0040 INSTALLED UNKN
	025353 FT	2 0 50060 0 00 0253+79
	0110/0000	LENGTH(AH 2022 BK 2670)
		015"DIA CIR PLASTIC
	0100/1740	LEN=0033 INSTALLED 2000
		015"DIA CIR PLASTIC
	0100/1500	LEN=0033 INSTALLED 2001
	0100/1157	BMSID 50/3002/0100/1129
		2 0 50060 0 00 0238+57
		HORSE VALLEY RUN
	0100/1129	BMSBG 50/3002/0100/1129
		044"H 00"W MULT METAL
	0100/1100	LEN=0036 INSTALLED UNKN
		0100/0350
		BMSID 50/3002/0100/0327
		044"H 00"W MULT METAL
	0100/0332	LEN=0036 INSTALLED UNKN
		2 0 50060 0 00 0230+50
		HORSE VALLEY RUN
	0100/0327	BMSBG 50/3002/0100/0327
		024"DIA CIR PLASTIC
	0100/0016	LEN=0040 INSTALLED UNKN
	022683 FT	2 0 50060 0 00 0227+31
	0100/0000	LENGTH(AH 2670 BK 2587)
		024"DIA CIR PLASTIC
	0090/2286	LEN=0040 INSTALLED UNKN

EXTRACT DATE: 11/25/2024 ROADWAY MANAGEMENT SYSTEM PAGE NUMBER: 292
PRINT DATE: 11/26/2024 SLD COUNTY/SR - ANNUAL PRINT COUNTY: PERRY

DIR: B TOTAL LEN: 6.427 MI. DIST: 08-9 SR: 3002
LEFT MUN: TOBOYNE TOWNSHIP T RIGHT MUN: TOBOYNE TOWNSHIP T

020096 FT

017270 FT

014907 FT

0090/1635	024 " DIA	CIR PLASTIC
	LEN=0040	INSTALLED UNKN
0090/1393	018 " DIA	CIR PLASTIC
	LEN=0039	INSTALLED UNKN
0090/1012	018 " DIA	CIR PLASTIC
	LEN=0040	INSTALLED UNKN
0090/0011	036 " DIA	CIR PLASTIC
	LEN=0032	INSTALLED UNKN
020096 FT	2 0 50060	0 00 0201+12
0090/0000	LENGTH(AH	2587 BK 2826)
	018 " DIA	CIR PLASTIC
	LEN=0045	INSTALLED UNKN
0080/1350	018 " DIA	CIR PLASTIC
	LEN=0039	INSTALLED UNKN
0080/1011	030 " DIA	CIR PLASTIC
	LEN=0045	INSTALLED 2001
0080/0642	018 " DIA	CIR PLASTIC
	LEN=0040	INSTALLED UNKN
0080/0018	030 " DIA	CIR PLASTIC
	LEN=0034	INSTALLED 2001
017270 FT	2 0 50060	0 00 0172+90
0080/0000	LENGTH(AH	2826 BK 2363)
	018 " DIA	CIR PLASTIC
	LEN=0035	INSTALLED UNKN
0070/1110	036 " DIA	CIR PLASTIC
	LEN=0035	INSTALLED UNKN
0070/0690	018 " DIA	CIR PLASTIC
	LEN=0035	INSTALLED UNKN
0070/0616	018 " DIA	CIR PLASTIC
	LEN=0035	INSTALLED UNKN
0070/0336	018 " DIA	CIR PLASTIC
	LEN=0035	INSTALLED UNKN
0070/0222	018 " DIA	CIR PLASTIC
	LEN=0035	INSTALLED UNKN
0070/0011	018 " DIA	CIR PLASTIC
	LEN=0035	INSTALLED UNKN
014907 FT	2 0 50060	0 00 0149+07
0070/0000	LENGTH(AH	2363 BK 2479)
	018 " DIA	CIR PLASTIC
	LEN=0055	INSTALLED UNKN
0060/2070	018 " DIA	CIR PLASTIC
	LEN=0035	INSTALLED UNKN
0060/1640		

EXTRACT DATE: 11/25/2024 ROADWAY MANAGEMENT SYSTEM PAGE NUMBER: 291
PRINT DATE: 11/26/2024 SLD COUNTY/SR - ANNUAL PRINT COUNTY: PERRY

DIR: B TOTAL LEN: 6.427 MI. DIST: 08-9 SR: 3002
LEFT MUN: TOBOYNE TOWNSHIP T RIGHT MUN: TOBOYNE TOWNSHIP T

	0060/1317	018 "DIA CIR PLASTIC LEN=0031 INSTALLED 1997
	0060/1090	018 "DIA CIR PLASTIC LEN=0035 INSTALLED UNKN
012428 FT	012428 FT	2 0 50060 0 00 0124+28 030 "DIA CIR PLASTIC LEN=0040 INSTALLED UNKN
	0060/0000	LENGTH(AH 2479 BK 2002) 018 "DIA CIR PLASTIC
	0050/1666	LEN=0036 INSTALLED UNKN
	0050/1544	018 "DIA CIR PLASTIC LEN=0036 INSTALLED UNKN
ERNEST LN (PRDR)	0050/1471	
	0050/1403	018 "DIA CIR PLASTIC LEN=0040 INSTALLED UNKN
	0050/1032	018 "DIA CIR PLASTIC LEN=0040 INSTALLED UNKN
	0050/0345	036 "DIA CIR PLASTIC LEN=0036 INSTALLED UNKN
010426 FT	010426 FT	2 0 50060 0 00 0104+26
	0050/0000	LENGTH(AH 2002 BK 2848) 018 "DIA CIR PLASTIC
	0040/2616	LEN=0035 INSTALLED UNKN
	0040/2614	018 "DIA CIR PLASTIC LEN=0035 INSTALLED UNKN
	0040/2337	018 "DIA CIR PLASTIC LEN=0035 INSTALLED UNKN
	0040/2335	018 "DIA CIR PLASTIC LEN=0035 INSTALLED UNKN
	0040/2000	015 "DIA CIR PLASTIC LEN=0035 INSTALLED 2001
	0040/1258	018 "DIA CIR PLASTIC LEN=0035 INSTALLED UNKN
	0040/1250	018 "DIA CIR PLASTIC LEN=0030 INSTALLED UNKN
	0040/1079	018 "DIA CIR PLASTIC LEN=0045 INSTALLED UNKN
	0040/0803	018 "DIA CIR PLASTIC LEN=0035 INSTALLED UNKN
	0040/0801	018 "DIA CIR PLASTIC LEN=0035 INSTALLED UNKN
	0040/0480	018 "DIA CIR PLASTIC LEN=0040 INSTALLED UNKN
007578 FT	007578 FT	2 0 50060 0 00 0075+78 018 "DIA CIR PLASTIC

EXTRACT DATE: 11/25/2024 ROADWAY MANAGEMENT SYSTEM PAGE NUMBER: 290
PRINT DATE: 11/26/2024 SLD COUNTY/SR - ANNUAL PRINT COUNTY: PERRY

DIR: B TOTAL LEN: 6.427 MI. DIST: 08-9 SR: 3002
LEFT MUN: TOBOYNE TOWNSHIP T RIGHT MUN: TOBOYNE TOWNSHIP T

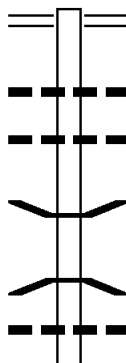
	0040/0000	LEN=0030	INSTALLED	UNKN
		LENGTH(AH 2848 BK 2792)		
		018 "DIA	CIR PLASTIC	
	0030/2292	LEN=0035	INSTALLED	UNKN
		024 "DIA	CAST IRON	
	0030/1922	LEN=0028	INSTALLED	UNKN
		018 "DIA	CIR PLASTIC	
	0030/1617	LEN=0036	INSTALLED	UNKN
		018 "DIA	CIR PLASTIC	
	0030/1280	LEN=0033	INSTALLED	UNKN
		018 "DIA	CIR PLASTIC	
	0030/1085	LEN=0035	INSTALLED	UNKN
		018 "DIA	CIR PLASTIC	
	0030/0637	LEN=0035	INSTALLED	UNKN
004786 FT	004786 FT	2 0 50060 0 00 0047+86		
		024 "DIA	CIR PLASTIC	
		LEN=0032	INSTALLED	2001
	0030/0000	LENGTH(AH 2792 BK 1825)		
		018 "DIA	CIR PLASTIC	
	0020/1578	LEN=0032	INSTALLED	2001
		018 "DIA	CIR PLASTIC	
	0020/0619	LEN=0032	INSTALLED	UNKN
		018 "DIA	CIR PLASTIC	
	0020/0361	LEN=0033	INSTALLED	UNKN
002961 FT	002961 FT	2 0 50060 0 00 0029+61		
		018 "DIA	CIRC METAL	
		LEN=0027	INSTALLED	UNKN
	0020/0000	LENGTH(AH 1825 BK 2961)		
		015"H 20"W	ELLIP METAL	
	0010/2956	LEN=0030	INSTALLED	UNKN
		048 "DIA	CIRC METAL	
	0010/1963	LEN=0031	INSTALLED	UNKN
		HOCKENBERRY RD		
	0010/1150	(PRDR)		
		030 "DIA	CIR PLASTIC	
	0010/0810	LEN=0040	INSTALLED	UNKN
000000 FT	000000 FT	2 0 50060 0 00 0000+00		
	NC HORSE VALLEY RD			
	INTER-BK	HORSE VALLEY RD		
		(SR4007 SEG 0180/3338)		
		MFC BEGIN = E		
		BK-FRANKLIN		(28)
	0010/0000	LENGTH(AH 2961 BK 0000)		

EXTRACT DATE: 11/25/2024 ROADWAY MANAGEMENT SYSTEM PAGE NUMBER: 289
PRINT DATE: 11/26/2024 SLD COUNTY/SR - ANNUAL PRINT COUNTY: PERRY

DIR: B TOTAL LEN: 1.632 MI. DIST: 08-9 SR: 3001
LEFT MUN: TOBOYNE TOWNSHIP T RIGHT MUN: TOBOYNE TOWNSHIP T

008615 FT

007415 FT



008615 FT BIG SPRING RD
0040/1200 (SR0274 SEG 0190/0833)
015 " DIA CIRC METAL
LEN=0028 INSTALLED UNKN
024 " DIA CIR PLASTIC
0040/0596
LEN=0035 INSTALLED UNKN
007415 FT 2 0 50007 0 04 0381+60
5 0040/0000 LENGTH(AH 1200 BK 3313)
0030/2785 BMSBN 50/3001/0030/2733
2 0 50007 0 03 0375+22
SHERMANS CK.
0030/2733 BMSBG 50/3001/0030/2733
024 " DIA CIR PLASTIC
0030/2410 LEN=0050 INSTALLED UNKN
015 " DIA CIR PLASTIC

EXTRACT DATE: 11/25/2024 ROADWAY MANAGEMENT SYSTEM PAGE NUMBER: 288
PRINT DATE: 11/26/2024 SLD COUNTY/SR - ANNUAL PRINT COUNTY: PERRY

DIR: B TOTAL LEN: 1.632 MI. DIST: 08-9 SR: 3001
LEFT MUN: TOBOYNE TOWNSHIP T RIGHT MUN: TOBOYNE TOWNSHIP T

GAINER LN
(PRDR)

004102 FT

0020/1462

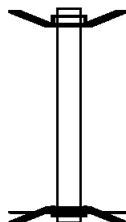
001754 FT

000000 FT

0030/2118	LEN=0033	INSTALLED	UNKN
042 "DIA	CIR	PLASTIC	
0030/1694	LEN=0040	INSTALLED	UNKN
015 "DIA	CIR	PLASTIC	
0030/1317	LEN=0031	INSTALLED	1996
015 "DIA	CIR	PLASTIC	
0030/1053	LEN=0036	INSTALLED	UNKN
018 "DIA	CIRC	METAL	
0030/0816	LEN=0036	INSTALLED	UNKN
015 "DIA	CIR	PLASTIC	
0030/0589	LEN=0035	INSTALLED	UNKN
004102 FT	2 0 50007	0 03 0347+89	
015 "DIA	CIR	PLASTIC	
LEN=0042	INSTALLED	UNKN	
JEFFRIES RD	(T391)		
0030/0000	LENGTH(AH 3313 BK 2348)		
0020/1155	015 "DIA	CIRC	METAL
LEN=0045	INSTALLED	UNKN	
0020/0833	018 "DIA	CIR	PLASTIC
LEN=0033	INSTALLED	2004	
0020/0562	015 "DIA	CIR	PLASTIC
LEN=0035	INSTALLED	UNKN	
0020/0156	018 "DIA	CIR	PLASTIC
LEN=0035	INSTALLED	2004	
001754 FT	2 0 50007	0 03 0324+22	
0020/0000	LENGTH(AH 2348 BK 1754)		
0010/1496	018 "DIA	CIR	PLASTIC
LEN=0035	INSTALLED	UNKN	
0010/1359	018 "DIA	CIR	PLASTIC
LEN=0036	INSTALLED	UNKN	
0010/1213	018 "DIA	CIR	PLASTIC
LEN=0035	INSTALLED	1998	
0010/0770	018 "DIA	CIR	PLASTIC
LEN=0029	INSTALLED	UNKN	
0010/0602	018 "DIA	CIR	PLASTIC
LEN=0025	INSTALLED	UNKN	
0010/0457	BMSSEN 50/3001/0010/0424		
2 0 50007	0 03 0311+15		
SHULTZ RUN			
0010/0424	BMSBG 50/3001/0010/0424		
000000 FT	2 0 50007	0 03 0306+90	
NC CENTER SQ RD			
FOWLERS HOLLOW RD	(SR3004 SEG 0050/0000)		
MFC BEGIN = E			
0010/0000	LENGTH(AH 1754 BK 0000)		

EXTRACT DATE: 11/25/2024 ROADWAY MANAGEMENT SYSTEM PAGE NUMBER: 287
 PRINT DATE: 11/26/2024 SLD COUNTY/SR - ANNUAL PRINT COUNTY: PERRY
 DIR: B TOTAL LEN: .052 MI. DIST: 08-9 SR: 2011
 LEFT MUN: PENN T RIGHT MUN: PENN T

000272 FT
 000000 FT



000272 FT BMS EN 50/2011/0010/0000
 INTER-AHD INN RD
 0010/0272 (T310)
 000000 FT 2 0 00000 0 00 0461+96
 NC OLD 11-15 BR
 INTER-BK INN RD
 (T310)
 SHERMANS CK
 BMSBG 50/2011/0010/0000
 MFC BEGIN = E
 0010/0000 LENGTH(AH 0272 BK 0000)

EXTRACT DATE: 11/25/2024 ROADWAY MANAGEMENT SYSTEM PAGE NUMBER: 286
PRINT DATE: 11/26/2024 SLD COUNTY/SR - ANNUAL PRINT COUNTY: PERRY

DIR: B TOTAL LEN: .177 MI. DIST: 08-9 SR: 2009
LEFT MUN: PENN T RIGHT MUN: PENN T

MORGAN ST
(T525)

FISHER ST
(T523)

MOUNTAIN ST
(T522)

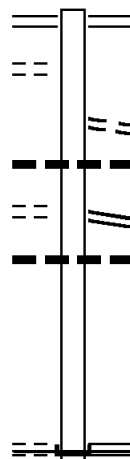
000932 FT

0010/0621

0010/0405

000000 FT

0010/0000



000932 FT BLOOMFIELD RD
0010/0932 (SR0274 SEG 0760/3630)

0010/0518 FROM 8001/0010 SH
(CONN)
018 "DIA CIRC CONCR
0010/0420 LEN=0070 INSTALLED UNKN
FISHER ST RAMP RD
0010/0405 (SR8001 SEG 0010/0827)
018 "DIA CIRC CONCR
0010/0154 LEN=0090 INSTALLED UNKN
000000 FT 1 0 00030 0 02 0476+91
NC SU SQUEHANNA AV
VALLEY ST RAMP RD
(SR8001 SEG 0250/0000)
INTER-BK INN RD
(T310)
MFC BEGIN = C
0010/0000 LENGTH(AH 0932 BK 0000)

EXTRACT DATE: 11/25/2024 ROADWAY MANAGEMENT SYSTEM PAGE NUMBER: 285
PRINT DATE: 11/26/2024 SLD COUNTY/SR - ANNUAL PRINT COUNTY: PERRY
DIR: B TOTAL LEN: .000 MI. DIST: 08-9 SR: 2007
LEFT MUN: WHEATFIELD T RIGHT MUN: WHEATFIELD T

000000 FT



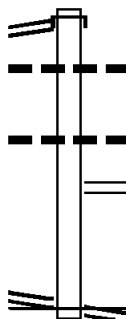
000000 FT
7030/0000 LENGTH(AH 0100 BK 0000)

EXTRACT DATE: 11/25/2024 ROADWAY MANAGEMENT SYSTEM PAGE NUMBER: 284
PRINT DATE: 11/26/2024 SLD COUNTY/SR - ANNUAL PRINT COUNTY: PERRY

DIR: B TOTAL LEN: .184 MI. DIST: 08-9 SR: 2006
LEFT MUN: WHEATFIELD T RIGHT MUN: WHEATFIELD T

BLOOMFIELD RD 000969 FT
(SR0274 SEG 0640/0000) 0010/0969

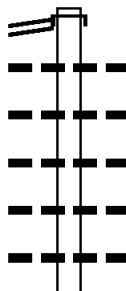
1 0 00030 0 03 0856+76 000000 FT
SPRING RD
(SR0034 SEG 0210/0000) 0010/0000



000969 FT
INTER-AHD BLOOMFIELD RD
0010/0969 (SR0274 SEG 0640/0000)
018 "DIA CIRC METAL
0010/0853 LEN=0036 INSTALLED UNKN
036 "DIA CIR PLASTIC
0010/0172 LEN=0050 INSTALLED UNKN
DELLVILLE RD
0010/0070 (SR2002 SEG 0010/0000)
NC SR 2006 SH
SPRING RD
000000 FT (SR0034 SEG 0210/0000)
MFC BEGIN = C
0010/0000 LENGTH(AH 0969 BK 0000)

EXTRACT DATE: 11/25/2024 ROADWAY MANAGEMENT SYSTEM PAGE NUMBER: 283
 PRINT DATE: 11/26/2024 SLD COUNTY/SR - ANNUAL PRINT COUNTY: PERRY
 DIR: B TOTAL LEN: 3.043 MI. DIST: 08-9 SR: 2005
 LEFT MUN: WHEATFIELD T RIGHT MUN: WHEATFIELD T

NEWPORT RD 016069 FT
 (SR0849 SEG 0440/0000) 0060/3249



016069 FT
 INTER-AHD
 0060/3249
 0060/2903
 0060/2452
 0060/1967
 0060/1782
 0060/1543

NEWPORT RD
 (SR0849 SEG 0440/0000)
 018 " DIA CIR PLASTIC
 LEN=0044 INSTALLED UNKN
 015 " DIA CIRC CONCR
 LEN=0030 INSTALLED UNKN
 015 " DIA CIRC CONCR
 LEN=0034 INSTALLED UNKN
 015 " DIA CIRC CONCR
 LEN=0031 INSTALLED UNKN
 015 " DIA CIRC CONCR
 LEN=0030 INSTALLED UNKN
 018 " DIA CIR PLASTIC

EXTRACT DATE: 11/25/2024 ROADWAY MANAGEMENT SYSTEM PAGE NUMBER: 282
PRINT DATE: 11/26/2024 SLD COUNTY/SR - ANNUAL PRINT COUNTY: PERRY

DIR: B TOTAL LEN: 3.043 MI. DIST: 08-9 SR: 2005
LEFT MUN: WHEATFIELD T RIGHT MUN: WHEATFIELD T

		0060/1037	LEN=0036	INSTALLED	UNKN
		018 "DIA	CIR	PLASTIC	
		0060/0626	LEN=0030	INSTALLED	UNKN
		015 "DIA	CIRC	CONCR	
		0060/0045	LEN=0034	INSTALLED	UNKN
012820 FT		012820 FT	2 0 50027	0 01	0128+72
		5 0060/0000	LENGTH(AH	3249	BK 2676)
		018 "DIA	CIRC	CONCR	
		0050/2315	LEN=0045	INSTALLED	UNKN
		015 "DIA	CIRC	CONCR	
		0050/2082	LEN=0030	INSTALLED	UNKN
		015 "DIA	CIRC	CONCR	
		0050/1712	LEN=0030	INSTALLED	UNKN
			015 "DIA	CIRC	CONCR
		0050/0984	LEN=0031	INSTALLED	UNKN
010144 FT		010144 FT	2 0 50027	0 01	0101+96
		5 0050/0000	LENGTH(AH	2676	BK 2916)
		0040/2004	018 "DIA	CIR	PLASTIC
			LEN=0035	INSTALLED	UNKN
		0040/1642	015 "DIA	CIRC	METAL
			LEN=0037	INSTALLED	UNKN
		0040/1260	018 "DIA	CIR	PLASTIC
			LEN=0036	INSTALLED	UNKN
		0040/1060	018 "DIA	CIR	PLASTIC
			LEN=0036	INSTALLED	2005
		0040/0869	018 "DIA	CIR	PLASTIC
			LEN=0060	INSTALLED	UNKN
			MONTEBELLO RD		
NARROW RD (T465)		0040/0843	(T466)		
		0040/0843	018 "DIA	CIRC	CONCR
			LEN=0045	INSTALLED	UNKN
		0040/0492	BMSBN	50/2005/0040/0000	
007228 FT		0040/0070	2 0 50027	0 00	0071+85
		007228 FT	LIT. JUNIATA		
			BMSBG 50/2005/0040/0000		
		5 0040/0000	LENGTH(AH	2916	BK 2172)
			030 "DIA	CIRC	CONCR
		0030/1599	LEN=0047	INSTALLED	UNKN
		015 "DIA	CIRC	CONCR	
		0030/1261	LEN=0037	INSTALLED	UNKN
		015 "DIA	CIRC	CONCR	
		0030/0837	LEN=0029	INSTALLED	UNKN
		015 "DIA	CIRC	CONCR	
		0030/0380	LEN=0028	INSTALLED	UNKN
			015 "DIA	CIRC	CONCR

EXTRACT DATE: 11/25/2024 ROADWAY MANAGEMENT SYSTEM PAGE NUMBER: 281
PRINT DATE: 11/26/2024 SLD COUNTY/SR - ANNUAL PRINT COUNTY: PERRY

DIR: B TOTAL LEN: 3.043 MI. DIST: 08-9 SR: 2005
LEFT MUN: WHEATFIELD T RIGHT MUN: WHEATFIELD T

Station	Length	Material	Notes
005056 FT	0030/0151	LEN=0031	INSTALLED UNKN
	005056 FT	2 0 50027 0 00 0050+70	
	0030/0000	LENGTH(AH 2172 BK 2639)	
	0020/2389	015 "DIA CIRC CONCR	
	0020/1996	LEN=0033 INSTALLED UNKN	
	0020/1560	036 "DIA CIR PLASTIC	
	0020/1384	LEN=0048 INSTALLED 2015	
		018 "DIA CIR PLASTIC	
		LEN=0034 INSTALLED UNKN	
		BMSSEN 50/2005/0020/1279	
		0 0 00000 0 00 0000+00	
		TR. LIT. JUN. C	
	0020/1374	BMSBG 50/2005/0020/1279	
	0020/1348	048"H 72"W CON BOX CUL	
		LEN=0060 INSTALLED UNKN	
	0020/1104	015 "DIA CIRC CONCR	
		LEN=0033 INSTALLED UNKN	
	0020/0618	015 "DIA CIRC CONCR	
		LEN=0035 INSTALLED UNKN	
	0020/0175	034"H 53"W ELLIP CONC	
	002417 FT	LEN=0032 INSTALLED 2016	
2 0 50027 0 00 0025+21 002417 FT WELDON DR (PRDR)	0020/0000	LENGTH(AH 2639 BK 2417)	
		018 "DIA CIR PLASTIC	
	0010/2377	LEN=0030 INSTALLED UNKN	
		036 "DIA CIR PLASTIC	
	0010/2223	LEN=0038 INSTALLED UNKN	
		018 "DIA CIRC CONCR	
	0010/1748	LEN=0030 INSTALLED UNKN	
		018 "DIA CIRC CONCR	
	0010/1438	LEN=0030 INSTALLED UNKN	
		018 "DIA CIR PLASTIC	
	0010/1022	LEN=0029 INSTALLED UNKN	
		018 "DIA CIR PLASTIC	
	0010/0893	LEN=0031 INSTALLED UNKN	
		018 "DIA CIR PLASTIC	
	0010/0572	LEN=0034 INSTALLED UNKN	
		018 "DIA CIR PLASTIC	
	0010/0283	LEN=0035 INSTALLED UNKN	
MOUNTAIN RD (T448)	0010/0130		
		018 "DIA CIR PLASTIC	
	000000 FT	LEN=0055 INSTALLED 1998	
		2 0 50027 0 00 0000+00	
		BLOOMFIELD RD	
		(SR0274 SEG 0680/0000)	
		NC PA RADISE RD	
BLOOMFIELD RD (SR0274 SEG 0680/0000)	0010/0000	MFC BEGIN = E	
		0010/0000 LENGTH(AH 2417 BK 0000)	

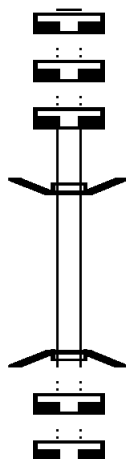
EXTRACT DATE: 11/25/2024 ROADWAY MANAGEMENT SYSTEM PAGE NUMBER: 280
PRINT DATE: 11/26/2024 SLD COUNTY/SR - ANNUAL PRINT COUNTY: PERRY

DIR: B TOTAL LEN: .003 MI. DIST: 08-9 SR: 2004
LEFT MUN: PENN T RIGHT MUN: PENN T

000016 FT
000016 FT
000016 FT

000000 FT

000000 FT
000000 FT



000016 FT
7040/0000 LENGTH(AH 1654 BK 2190)
000016 FT
7030/0000 LENGTH(AH 2190 BK 1072)
000016 FT
7024/0000 LENGTH(AH 1072 BK 0016)
BMSSEN 50/2004/0022/0000
INTER-AHD COVE RD
0022/0016 (T600)
000000 FT 2 0 50034 0 00 0052+32
NC SR 2004 SH
INTER-BK COVE RD
(T600)
COVE CREEK
BMSBG 50/2004/0022/0000
5 0022/0000 LENGTH(AH 0016 BK 1728)
000000 FT
7020/0000 LENGTH(AH 1728 BK 3510)
000000 FT
7010/0000 LENGTH(AH 3510 BK 0000)

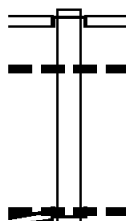
EXTRACT DATE: 11/25/2024 ROADWAY MANAGEMENT SYSTEM PAGE NUMBER: 279
PRINT DATE: 11/26/2024 SLD COUNTY/SR - ANNUAL PRINT COUNTY: PERRY

DIR: B TOTAL LEN: .205 MI. DIST: 08-9 SR: 2003
LEFT MUN: CARROLL T RIGHT MUN: CARROLL T

001084 FT

000203 FT

WINDY HILL RD
(SR2001 SEG 0060/1909) 0110/0000



001084 FT
INTER-AHD

0110/0881

0110/0476

000203 FT




























INTER-BK

0110/0000

RAMBO HILL RD
(T412)
SPRING RD
(SR0034 SEG 0160/0000)
01B "DIA CIR PLASTIC
LEN=0032 INSTALLED 2016
2 0 50044 0 02 0231+82
01B "DIA CIR PLASTIC
LEN=0048 INSTALLED 2016
MOUNTAINVIEW RD (TBK)
(TWP)
LENGTH(AH 0881 BK 1241)


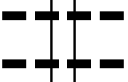
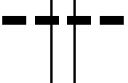
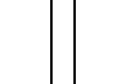

EXTRACT DATE: 11/25/2024 ROADWAY MANAGEMENT SYSTEM PAGE NUMBER: 278
PRINT DATE: 11/26/2024 SLD COUNTY/SR - ANNUAL PRINT COUNTY: PERRY

DIR: B TOTAL LEN: .205 MI. DIST: 08-9 SR: 2003
LEFT MUN: CARROLL T RIGHT MUN: CARROLL T

000203 FT		000203 FT	7110/0000 LENGTH(AH 1241 BK 2547)
000203 FT		000203 FT	7100/0000 LENGTH(AH 2547 BK 1957)
000203 FT		000203 FT	7090/0000 LENGTH(AH 1957 BK 2345)
000203 FT		000203 FT	7080/0000 LENGTH(AH 2345 BK 2649)
000203 FT		000203 FT	7070/0000 LENGTH(AH 2649 BK 0062)
000203 FT		000203 FT	7064/0000 LENGTH(AH 0062 BK 0181)
		INTER-AHD	BMSBG 50/2003/0060/0005
		0060/0181	MOUNTAINVIEW RD (TBK)
000022 FT		0060/0175	(TWP)
		000022 FT	018 "DIA CIRC CONCR
			LEN=0024 INSTALLED UNKN
		INTER-BK	2 0 50044 0 01 0120+28
			018 "DIA CIRC CONCR
			LEN=0024 INSTALLED UNKN
			MOUNTAINVIEW RD (TBK)
			(TWP)
			SHERMNS CRK
000022 FT		0060/0000	BMSBG 50/2003/0060/0005
000022 FT		000022 FT	LENGTH(AH 0181 BK 2107)
000022 FT		7060/0000	LENGTH(AH 2107 BK 2314)
000022 FT		000022 FT	7050/0000 LENGTH(AH 2314 BK 2898)
000022 FT		000022 FT	7040/0000 LENGTH(AH 2898 BK 2704)
000022 FT		000022 FT	7030/0000 LENGTH(AH 2704 BK 1894)
000022 FT		000022 FT	7024/0000 LENGTH(AH 1894 BK 0022)
		INTER-AHD	BMSBG 50/2003/0020/0000
		0020/0022	MOUNTAINVIEW RD (TBK)
000000 FT		000000 FT	(TWP)
			2 0 50044 0 01 0000+61
		INTER-BK	NC MO
			MOUNTAINVIEW RD
			MOUNTAINVIEW RD (TBK)
			(TWP)
			FISHING RUN
			BMSBG 50/2003/0020/0000
			MFC BEGIN = E
000000 FT		0020/0000	LENGTH(AH 0022 BK 0056)
000000 FT		000000 FT	7020/0000 LENGTH(AH 0056 BK 0310)
		000000 FT	7010/0000 LENGTH(AH 0310 BK 0000)

EXTRACT DATE: 11/25/2024 ROADWAY MANAGEMENT SYSTEM PAGE NUMBER: 277
PRINT DATE: 11/26/2024 SLD COUNTY/SR - ANNUAL PRINT COUNTY: PERRY

DIR: B TOTAL LEN: 6.376 MI. DIST: 08-9 SR: 2002
LEFT MUN: PENN T RIGHT MUN: PENN T

	033664 FT		033664 FT	
BLOOMFIELD RD (SR0274 SEG 0750/0000)	0150/3062		INTER-AHD GAMBERS CORNER RD (T349) BLOOMFIELD RD (SR0274 SEG 0750/0000) 015"H 21"W ELLIP METAL LEN=0035 INSTALLED UNKN	
			0150/1171 048 "DIA CIR PLASTIC LEN=0040 INSTALLED 2016 015 "DIA CIRC METAL LEN=0030 INSTALLED UNKN	
	030602 FT		030602 FT 2 0 50014 0 00 0308+13 072"H 72"W CON BOX CUL LEN=0059 INSTALLED UNKN	
			0150/0000 LENGTH(AH 3062 BK 2557)	
			0140/1555 018 "DIA CIR PLASTIC LEN=0035 INSTALLED 2016	
	028045 FT		028045 FT 2 0 50014 0 00 0282+54 YMCA DR (T516) 0140/0000 LENGTH(AH 2557 BK 2349) 018 "DIA CIR PLASTIC	

EXTRACT DATE: 11/25/2024 ROADWAY MANAGEMENT SYSTEM PAGE NUMBER: 276
PRINT DATE: 11/26/2024 SLD COUNTY/SR - ANNUAL PRINT COUNTY: PERRY

DIR: B TOTAL LEN: 6.376 MI. DIST: 08-9 SR: 2002
LEFT MUN: PENN T RIGHT MUN: PENN T

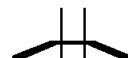
		0130/2310	LEN=0045	INSTALLED	1996
		036 "DIA	CIRC CONCR		
		0130/2274	LEN=0035	INSTALLED	UNKN
		0130/1353	018 "DIA	CIR PLASTIC	
		LEN=0038	INSTALLED	UNKN	
025696 FT		025696 FT	2 0 50014	0 00	0259+26
		0130/0000	LENGTH(AH	2349	BK 2176)
		0120/1353	018 "DIA	CIR PLASTIC	
		LEN=0050	INSTALLED	2000	
		0120/0602	018 "DIA	CIRC CONCR	
		LEN=0025	INSTALLED	UNKN	
		0120/0484	018 "DIA	CIRC CONCR	
		LEN=0044	INSTALLED	UNKN	
		0120/0369	018 "DIA	CIRC CONCR	
		LEN=0058	INSTALLED	UNKN	
HAAS DR (T504)	0120/0206	0120/0181	018 "DIA	CIRC CONCR	
		LEN=0028	INSTALLED	UNKN	
		0120/0161	BMSSEN 50/2002/0120/0000		
		0120/0001	018 "DIA	CIRC CONCR	
		LEN=0029	INSTALLED	UNKN	
023520 FT		023520 FT	2 0 50014	0 00	0237+64
		0120/0000	SHERMANS CR.		
		0110/2478	BMSBG 50/2002/0120/0000		
		LENGTH(AH	2176	BK 2562)	
		FRITZ DR			
		(T583)			
		0110/1847	018 "DIA	CIR PLASTIC	
		LEN=0047	INSTALLED	UNKN	
EBERSOLE RD (T502)	0110/0383	0110/0365	018 "DIA	CIRC METAL	
		LEN=0047	INSTALLED	UNKN	
		0110/0302	BMSSEN 50/2002/0110/0005		
		0110/0145	PENN		
020958 FT		020958 FT	WHEATFIELD T		
		2 0 50014	0 00	0211+22	
		SHERMAN CREEK			

EXTRACT DATE: 11/25/2024 ROADWAY MANAGEMENT SYSTEM PAGE NUMBER: 275
PRINT DATE: 11/26/2024 SLD COUNTY/SR - ANNUAL PRINT COUNTY: PERRY

DIR: B TOTAL LEN: 6.376 MI. DIST: 08-9 SR: 2002
LEFT MUN: WHEATFIELD T RIGHT MUN: WHEATFIELD T

LINTON HILL RD
(T347)

0100/1660



==



0110/0000

BMSBG 50/2002/0110/0005
LENGTH(AH 2562 BK 1857)
018 "DIA CIRC CONCR
LEN=0020 INSTALLED UNKN

0100/1836



0100/1520

018 "DIA CIRC CONCR
LEN=0028 INSTALLED UNKN
018 "DIA CIRC CONCR
LEN=0028 INSTALLED UNKN



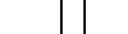
0100/1389

ZEIGLER LN
(PRDR)

==

0100/0938

019101 FT



019101 FT

2 0 50014 0 00 0192+48
LENGTH(AH 1857 BK 2496)
018 "DIA CIR PLASTIC
LEN=0037 INSTALLED UNKN



0090/1990



0090/1322

018 "DIA CIR PLASTIC
LEN=0030 INSTALLED UNKN



0090/0463

018 "DIA CIR PLASTIC
LEN=0041 INSTALLED 2000
016605 FT 2 0 50014 0 00 0167+52
LENGTH(AH 2496 BK 2505)

016605 FT



0090/0000



0080/1828

018 "DIA CIR PLASTIC
LEN=0038 INSTALLED 1999

WINDY HILL RD
(T450)

0080/1546

==



0080/1219

018 "DIA CIRC METAL
LEN=0038 INSTALLED UNKN



0080/0456

018 "DIA CIR PLASTIC
LEN=0037 INSTALLED UNKN
014"H 23"W ELLIP CONC
LEN=0046 INSTALLED UNKN



0080/0004

014100 FT 2 0 50014 0 00 0142+47
DUGANS MILL RD
(T456)

014100 FT

==



0080/0000

LENGTH(AH 2505 BK 2193)

011907 FT

011907 FT

2 0 50014 0 00 0118+79
DUGANS MILL RD

EXTRACT DATE: 11/25/2024 ROADWAY MANAGEMENT SYSTEM PAGE NUMBER: 274
PRINT DATE: 11/26/2024 SLD COUNTY/SR - ANNUAL PRINT COUNTY: PERRY

DIR: B TOTAL LEN: 6.376 MI. DIST: 08-9 SR: 2002
LEFT MUN: WHEATFIELD T RIGHT MUN: WHEATFIELD T

	==	5	0070/0000	(T456) LENGTH(AH 2193 BK 1754) PINE HILL RD
	==		0060/1439	(T305)
	---		0060/1068	024 "DIA CIRC CONCR LEN=0039 INSTALLED UNKN
	---		0060/0887	018 "DIA CIR PLASTIC LEN=0035 INSTALLED UNKN
	---		0060/0631	018 "DIA CIR PLASTIC LEN=0035 INSTALLED 1998
	---		0060/0573	BMSSEN 50/2002/0060/0555 2 0 50014 0 00 0107+17 TRIB SHERMAN CREEK
	---		0060/0555	BMSBG 50/2002/0060/0555 DELLVILLE DAM RD
010153 FT	==		0060/0534	(T329)
			010153 FT	2 0 50014 0 00 0101+62
		5	0060/0000	LENGTH(AH 1754 BK 2137) 018 "DIA CIR PLASTIC
	---		0050/2013	LEN=0030 INSTALLED UNKN
	---		0050/1938	018 "DIA CIR PLASTIC LEN=0032 INSTALLED UNKN
BERGER LN (TWP)	==		0050/1091	
	---		0050/0968	018 "DIA CIR PLASTIC LEN=0040 INSTALLED UNKN
	---		0050/0726	018 "DIA CIR PLASTIC LEN=0041 INSTALLED UNKN
	---		0050/0368	036 "DIA CIR PLASTIC LEN=0035 INSTALLED 1998
	---		0050/0281	018 "DIA CIR PLASTIC LEN=0040 INSTALLED UNKN
008016 FT	---		008016 FT	2 0 50014 0 00 0080+18
		5	0050/0000	LENGTH(AH 2137 BK 1605) 018 "DIA CIR PLASTIC
	---		0040/1199	LEN=0030 INSTALLED UNKN
	---		0040/1090	015 "DIA CIR PLASTIC LEN=0033 INSTALLED UNKN
	---		0040/0964	024 "DIA CIR PLASTIC LEN=0034 INSTALLED 1998
	---		0040/0118	BMSSEN 50/2002/0040/0105 2 0 50014 0 00 0065+18 TR. SHERM. CK.
	---		0040/0105	BMSBG 50/2002/0040/0105
2 0 50014 0 00 0064+13 006411 FT ROSEGLEN RD (T345)	==	5	0040/0000	LENGTH(AH 1605 BK 1856) WHEATFIELD

EXTRACT DATE: 11/25/2024 ROADWAY MANAGEMENT SYSTEM PAGE NUMBER: 273
PRINT DATE: 11/26/2024 SLD COUNTY/SR - ANNUAL PRINT COUNTY: PERRY

DIR: B TOTAL LEN: 6.376 MI. DIST: 08-9 SR: 2002
LEFT MUN: WHEATFIELD T RIGHT MUN: WHEATFIELD T

004555 FT

002555 FT

000000 FT

0030/1597	CARROLL T
018 "DIA	CIR PLASTIC
LEN=0036	INSTALLED UNKN
0030/1212	015 "DIA CAST IRON
LEN=0042	INSTALLED UNKN
0030/1193	EVERGREEN RD
0030/1174	(T341)
018 "DIA	CIR PLASTIC
LEN=0034	INSTALLED UNKN
0030/0819	018 "DIA CIR PLASTIC
LEN=0033	INSTALLED UNKN
0030/0289	015 "DIA CIR PLASTIC
LEN=0032	INSTALLED UNKN
0030/0144	BMS EN 50/2002/0030/0000
0030/0019	2 0 50014 0 00 0045+59
004555 FT	TR. SHERMAN'S
	BMSBG 50/2002/0030/0000
0030/0000	LENGTH(AH 1856 BK 2000)
0020/1700	015 "DIA CIR PLASTIC
LEN=0032	INSTALLED 2001
0020/1642	024 "DIA CIR PLASTIC
LEN=0035	INSTALLED 2001
0020/1129	018 "DIA CIR PLASTIC
LEN=0035	INSTALLED UNKN
0020/0739	018 "DIA CIR PLASTIC
LEN=0033	INSTALLED UNKN
0020/0491	018 "DIA CIR PLASTIC
LEN=0031	INSTALLED UNKN
0020/0191	018 "DIA CIR PLASTIC
LEN=0030	INSTALLED UNKN
002555 FT	2 0 50014 0 00 0025+27
0020/0000	LENGTH(AH 2000 BK 2555)
0010/2414	018 "DIA CIR PLASTIC
LEN=0031	INSTALLED UNKN
0010/2010	018 "DIA CIR PLASTIC
LEN=0033	INSTALLED UNKN
0010/1502	018 "DIA CIR PLASTIC
LEN=0035	INSTALLED UNKN
0010/1320	024 "DIA CIR PLASTIC
LEN=0037	INSTALLED UNKN
0010/0408	018 "DIA CIR PLASTIC
LEN=0040	INSTALLED UNKN
000000 FT	2 0 50014 0 00 0000+00
	NC DE LLVILLE RD
	SR 2006 SH
	(SR2006 SEG 0010/0070)
	MFC BEGIN = D
0010/0000	LENGTH(AH 2555 BK 0000)

EXTRACT DATE: 11/25/2024 ROADWAY MANAGEMENT SYSTEM PAGE NUMBER: 272
PRINT DATE: 11/26/2024 SLD COUNTY/SR - ANNUAL PRINT COUNTY: PERRY

DIR: B TOTAL LEN: 2.641 MI. DIST: 08-9 SR: 2001
LEFT MUN: CARROLL T RIGHT MUN: CARROLL T

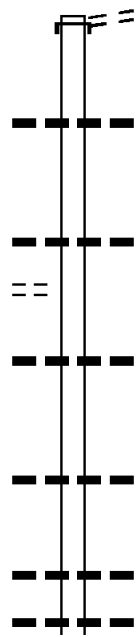
LOCUST LN
(PRDR)

013942 FT

012033 FT

0050/1577

009878 FT



013942 FT
INTER-AHD

0060/1909

0060/0859

5

0050/1864

0050/0860

009878 FT

5

0040/1427

0040/1129

MOUNTAINVIEW RD
(SR2003 SEG 0110/0000)
MOUNTAINVIEW RD (TBK)
(TWP)

018 "DIA CIR PLASTIC
LEN=0032 INSTALLED UNKN

2 0 50031 0 00 0120+64
LENGTH(AH 1909 BK 2155)

015 "DIA CIR PLASTIC
LEN=0031 INSTALLED UNKN

018 "DIA CIR PLASTIC
LEN=0042 INSTALLED UNKN

2 0 50031 0 00 0098+32
042 "DIA CIR PLASTIC

LEN=0042 INSTALLED 2006
LENGTH(AH 2155 BK 2505)

042 "DIA CIR PLASTIC
LEN=0040 INSTALLED UNKN

018 "DIA CIR PLASTIC
LEN=0040 INSTALLED 2016

EXTRACT DATE: 11/25/2024 ROADWAY MANAGEMENT SYSTEM PAGE NUMBER: 271
PRINT DATE: 11/26/2024 SLD COUNTY/SR - ANNUAL PRINT COUNTY: PERRY

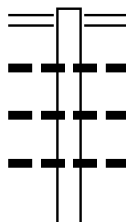
DIR: B TOTAL LEN: 2.641 MI. DIST: 08-9 SR: 2001
LEFT MUN: CARROLL T RIGHT MUN: CARROLL T

	007373 FT	0040/0486	018 "DIA CIR PLASTIC LEN=0040 INSTALLED 2016 2 0 50031 0 00 0073+27 DONALD ST (PRDR)
		0040/0000	LENGTH(AH 2505 BK 2402)
KLINGER LN (T322)	0030/1549	0030/1734	018 "DIA CIR PLASTIC LEN=0035 INSTALLED 2015
		0030/1049	PEACH BLOSSOM RD (PRDR)
		0030/0654	APPLE BLOSSOM RD (PRDR)
	004971 FT	004971 FT	2 0 50031 0 00 0049+51
		0030/0000	LENGTH(AH 2402 BK 1763)
		0020/0960	TEXAS EASTERN RD (T324)
OLD MILL RD (T325)	0020/0725	0020/0590	018 "DIA CIR PLASTIC LEN=0035 INSTALLED 2015
	003208 FT	003208 FT	2 0 50031 0 00 0031+88 AIRY VIEW RD (T327)
		0020/0000	LENGTH(AH 1763 BK 3208)
		0010/2451	018 "DIA CIR PLASTIC LEN=0030 INSTALLED UNKN
SHERBY LN (T340)	0010/2325	0010/2087	015 "DIA CIR PLASTIC LEN=0030 INSTALLED UNKN
		0010/1376	018 "DIA CIR PLASTIC LEN=0035 INSTALLED 2015
SHERBY LN (T340)	0010/1573	000000 FT	2 0 50031 0 00 0000+00 NC WINDY HILL RD SPRING RD (SR0034 SEG 0070/0000) MFC BEGIN = E
	000000 FT	0010/0000	LENGTH(AH 3208 BK 0000)

EXTRACT DATE: 11/25/2024 ROADWAY MANAGEMENT SYSTEM PAGE NUMBER: 270
PRINT DATE: 11/26/2024 SLD COUNTY/SR - ANNUAL PRINT COUNTY: PERRY

DIR: B TOTAL LEN: 3.478 MI. DIST: 08-9 SR: 1028
LEFT MUN: WATTS T RIGHT MUN: WATTS T

018365 FT



018365 FT BUFFALO CHURCH RD
0070/2558 (SR1023 SEG 0040/0000)
018 "DIA CIR PLASTIC
0070/2145 LEN=0042 INSTALLED UNKN
018 "DIA CIR PLASTIC
0070/1995 LEN=0042 INSTALLED UNKN
018 "DIA CIR PLASTIC
0070/1825 LEN=0036 INSTALLED UNKN
013"H 19"W ELLIP METAL

EXTRACT DATE: 11/25/2024 ROADWAY MANAGEMENT SYSTEM PAGE NUMBER: 269
PRINT DATE: 11/26/2024 SLD COUNTY/SR - ANNUAL PRINT COUNTY: PERRY

DIR: B TOTAL LEN: 3.478 MI. DIST: 08-9 SR: 1028
LEFT MUN: WATTS T RIGHT MUN: WATTS T

2 0 50015 0 01 0195+55 015807 FT
HILL CHURCH RD
(T457) 0070/0000

012782 FT

009453 FT

Station	Length	Description
0070/1023	LEN=0034	INSTALLED UNKN
015807	FT	
0070/0000	LENGTH(AH 2558 BK 3025)	
0060/1305	013"H 17"W ELLIP METAL LEN=0030	INSTALLED UNKN
0060/1113	018 "DIA CIR PLASTIC LEN=0035	INSTALLED 1997
0060/0270	018 "DIA CIR PLASTIC LEN=0034	INSTALLED 1997
012782	FT	
0060/0000	2 0 50015 0 00 0128+41 LENGTH(AH 3025 BK 3329)	
0050/2708	BLACKSNAKE RD (T524)	
0050/2634	013"H 17"W ELLIP METAL LEN=0032	INSTALLED UNKN
0050/2110	SANDY LN (PRDR)	
0050/2067	015"H 21"W ELLIP METAL LEN=0030	INSTALLED 2007
0050/1772	015 "DIA CIR PLASTIC LEN=0032	INSTALLED UNKN
009453	FT	
0050/0000	2 0 50015 0 00 0095+12 AMITY RD (T526)	
0050/0000	LENGTH(AH 3329 BK 3163)	
0040/2060	018 "DIA CIR PLASTIC LEN=0030	INSTALLED UNKN
0040/1756	015 "DIA CIR PLASTIC LEN=0030	INSTALLED UNKN
0040/0765	018 "DIA CIR PLASTIC LEN=0030	INSTALLED UNKN
0040/0268	RISING SUN DR (TWP)	

EXTRACT DATE: 11/25/2024 ROADWAY MANAGEMENT SYSTEM PAGE NUMBER: 268
PRINT DATE: 11/26/2024 SLD COUNTY/SR - ANNUAL PRINT COUNTY: PERRY

DIR: B TOTAL LEN: 3.478 MI. DIST: 08-9 SR: 1028
LEFT MUN: WATTS T RIGHT MUN: WATTS T

006290 FT

006290 FT 2 0 50015 0 00 0063+48
S 0040/0000 LENGTH(AH 3163 BK 2898)
018 "DIA CIR PLASTIC
0030/2887 LEN=0030 INSTALLED UNKN
013"H 17"W ELLIP METAL
0030/2307 LEN=0030 INSTALLED UNKN

003392 FT

0030/1407 015 "DIA CIRC METAL
LEN=0030 INSTALLED UNKN
0030/0967 015 "DIA CIR PLASTIC
LEN=0029 INSTALLED UNKN
018 "DIA CIR PLASTIC
0030/0805 LEN=0028 INSTALLED UNKN
015"H 15"W STRUCTURE *
0030/0515 LEN=0024 INSTALLED UNKN
003392 FT 2 0 50015 0 00 0034+50
S 0030/0000 LENGTH(AH 2898 BK 2687)
013"H 17"W ELLIP METAL
0020/2343 LEN=0035 INSTALLED UNKN
018 "DIA CIR PLASTIC
0020/2014 LEN=0037 INSTALLED UNKN
018 "DIA CIR PLASTIC
0020/1682 LEN=0037 INSTALLED UNKN
015 "DIA CIRC METAL
0020/1325 LEN=0080 INSTALLED UNKN
018 "DIA CIR PLASTIC
0020/1106 LEN=0040 INSTALLED UNKN
015 "DIA CIRC METAL
0020/0809 LEN=0038 INSTALLED UNKN
024"H 28"W ELLIP METAL
0020/0482 LEN=0062 INSTALLED UNKN

000705 FT

0020/0464 (T453)
000705 FT 2 0 50015 0 00 0007+63
S 0020/0000 LENGTH(AH 2687 BK 0705)
018 "DIA CIR METAL
0010/0365 LEN=0080 INSTALLED UNKN
RAMP B-2 RD
(SR8005 SEG 0250/0000)
RAMP B-1 RD
0010/0244 (SR8005 SEG 0500/0655)
US 22/322 WB

000000 FT

0010/0080 OP ID 50/0022/0281/0000
000000 FT 2 0 50015 0 00 0000+58
TO SR 22/322 EB
(SR8005 SEG 0750/0000)
NC HU GGIN RD
MFC BEGIN = E
S 0010/0000 LENGTH(AH 0705 BK 0000)

FROM 22/322 EB
(SR8005 SEG 0010/0381) 0010/0000

EXTRACT DATE: 11/25/2024 ROADWAY MANAGEMENT SYSTEM PAGE NUMBER: 267
PRINT DATE: 11/26/2024 SLD COUNTY/SR - ANNUAL PRINT COUNTY: PERRY

DIR: B TOTAL LEN: 2.759 MI. DIST: 08-9 SR: 1026
LEFT MUN: MILLER T RIGHT MUN: MILLER T

NEWPORT RD 014570 FT
(SR0849 SEG 0360/0000) 0050/2714

011856 FT

008433 FT

014570 FT	NEWPORT RD
0050/2714	(SR0849 SEG 0360/0000)
0050/2342	018 "DIA CIR PLASTIC
0050/2083	LEN=0036 INSTALLED UNKN
0050/1669	018 "DIA CIR PLASTIC
0050/1238	LEN=0047 INSTALLED UNKN
	018 "DIA CIR PLASTIC
	LEN=0031 INSTALLED UNKN
	018 "DIA CIR PLASTIC
	LEN=0038 INSTALLED 2006
	018 "DIA CIR PLASTIC
0050/0194	LEN=0045 INSTALLED 2006
0050/0138	MILLER
011856 FT	CENTRE TOWNSHIP T
0050/0000	2 0 50004 0 00 0118+45
0040/3335	LENGTH(AH 2714 BK 3423)
0040/2968	018 "DIA CIRC CONCR
0040/2733	LEN=0036 INSTALLED UNKN
0040/2440	024 "DIA CIR PLASTIC
0040/2181	LEN=0040 INSTALLED 2006
0040/2023	018 "DIA CIR PLASTIC
0040/1706	LEN=0035 INSTALLED UNKN
0040/1193	018 "DIA CIR PLASTIC
0040/0971	LEN=0050 INSTALLED 2006
0040/0565	018 "DIA CIR PLASTIC
008433 FT	LEN=0035 INSTALLED UNKN
	018 "DIA CIR PLASTIC
	LEN=0031 INSTALLED UNKN
	018 "DIA CIRC CONCR
	LEN=0032 INSTALLED UNKN
	018 "DIA CIR PLASTIC
	LEN=0060 INSTALLED 2023
	018 "DIA CIR PLASTIC
	LEN=0040 INSTALLED 2023
	018 "DIA CIR PLASTIC
	LEN=0044 INSTALLED UNKN
	2 0 50004 0 00 0084+33
	OKEFENOKE RD
	(T446)
0040/0000	LENGTH(AH 3423 BK 3618)
0030/3600	018 "DIA CIR PLASTIC
0030/3305	LEN=0042 INSTALLED UNKN
	018 "DIA CIR PLASTIC
	LEN=0060 INSTALLED 2023

EXTRACT DATE: 11/25/2024 ROADWAY MANAGEMENT SYSTEM PAGE NUMBER: 266
PRINT DATE: 11/26/2024 SLD COUNTY/SR - ANNUAL PRINT COUNTY: PERRY

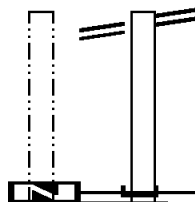
DIR: B TOTAL LEN: 2.759 MI. DIST: 08-9 SR: 1026
LEFT MUN: CENTRE TOWNSHIP T RIGHT MUN: CENTRE TOWNSHIP T

		0030/2798	018 "DIA CIR PLASTIC LEN=0040 INSTALLED 2023
		0030/2272	018 "DIA CIR PLASTIC LEN=0033 INSTALLED UNKN
		0030/0194	018 "DIA CIR PLASTIC LEN=0037 INSTALLED 2006
004815 FT		004815 FT	2 0 50004 0 00 0048+15 BRADY RD (T444)
	==	0030/0000	LENGTH(AH 3618 BK 2563) 015 "DIA CIR PLASTIC
		0020/2418	LEN=0036 INSTALLED 2006
		0020/2090	018 "DIA CIR PLASTIC LEN=0029 INSTALLED UNKN
		0020/1819	018 "DIA CIR PLASTIC LEN=0035 INSTALLED 2023
		0020/1440	018 "DIA CIR PLASTIC LEN=0040 INSTALLED 2023
		0020/0896	018 "DIA CIR PLASTIC LEN=0038 INSTALLED UNKN
		0020/0760	024 "DIA CIR PLASTIC LEN=0040 INSTALLED 2006
		0020/0429	015 "DIA CIR PLASTIC LEN=0052 INSTALLED 2006
2 0 50004 0 00 0022+52 002252 FT RIDGE RD (T558)		002252 FT	
	==	0020/0000	LENGTH(AH 2563 BK 2252) 018 "DIA CIR PLASTIC
		0010/2110	LEN=0042 INSTALLED 2023
			DIX HILL RD (T422)
	==	0010/1488	024 "DIA CIR PLASTIC
		0010/1454	LEN=0050 INSTALLED 2006
DIX HILL RD (T422)			
	==	0010/1042	042 "DIA CIRC METAL LEN=0045 INSTALLED UNKN
			NC PINE GROVE RD KEYSTONE WY (SR0034 SEG 0340/0000)
2 0 50004 0 00 0000+00 000000 FT KEYSTONE WY (SR0034 SEG 0340/0000)		000000 FT	MFC BEGIN = E
	==	0010/0000	LENGTH(AH 2252 BK 0000)

EXTRACT DATE: 11/25/2024 ROADWAY MANAGEMENT SYSTEM PAGE NUMBER: 265
PRINT DATE: 11/26/2024 SLD COUNTY/SR - ANNUAL PRINT COUNTY: PERRY

DIR: B TOTAL LEN: .108 MI. DIST: 08-9 SR: 1025
LEFT MUN: GREENWOOD TOWNSHIP T RIGHT MUN: GREENWOOD TOWNSHIP T

LTH AH 000100 BK 000000 000000 FT
7011/0000



000569 FT WILLIAM PENN HW
(SR0022 SEG 0010/0564)
WILLIAM PENN HW
0010/0569 (SR0022 SEG 0010/0564)
000000 FT 1 0 0003 1 0 00 0000+00
NC MAIN ST
INTER-BK MAIN ST
(SR3002 SEG 0430/0512)
MFC BEGIN = E
BK-JUNIATA (34)
0010/0000 LENGTH(AH 0569 BK 0000)

EXTRACT DATE: 11/25/2024 ROADWAY MANAGEMENT SYSTEM PAGE NUMBER: 264
PRINT DATE: 11/26/2024 SLD COUNTY/SR - ANNUAL PRINT COUNTY: PERRY

DIR: B TOTAL LEN: 4.389 MI. DIST: 08-9 SR: 1024
LEFT MUN: OLIVER T RIGHT MUN: OLIVER T

MALLARD DR
(PRDR)

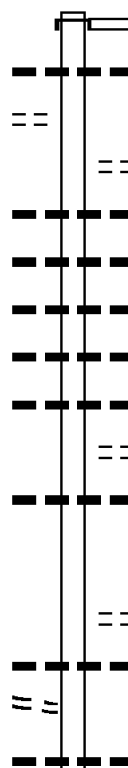
023173 FT

0100/1879

020945 FT

FRONT ST
(T477)

0090/1562



023173 FT
INTER-AHD

0100/2228

0100/2190

0100/1874

0100/1822

0100/1650

0100/1313

0100/1061

0100/0911

0100/0803

0100/0325

020945 FT

NC FO

0100/0000

0090/1579

0090/1251

FOURTH ST
(SR0849 SEG 0294/0987)
CREEK RD
(SR0849 SEG 0294/0987)
038"H 84"W PIPE ARCH
LEN=0032 INSTALLED UNKN

JUNIATA HEIGHTS RD
(T440)
018"DIA CIR PLASTIC
LEN=0030 INSTALLED UNKN
018"DIA CIR PLASTIC
LEN=0034 INSTALLED 2006
018"DIA CIR PLASTIC
LEN=0034 INSTALLED 2006
018"DIA CIR PLASTIC
LEN=0030 INSTALLED UNKN
024"DIA CIRC CONCR
LEN=0033 INSTALLED UNKN
SHECK DR
(T492)
018"DIA CIR PLASTIC
LEN=0025 INSTALLED UNKN
2 0 50013 0 00 0133+57

FOURTH ST
FAIRGROUND RD
(T477)
LENGTH(AH 2228 BK 1589)
024"DIA CIR PLASTIC
LEN=0045 INSTALLED UNKN

013"H 17"W ELLIP METAL
LEN=0030 INSTALLED UNKN

EXTRACT DATE: 11/25/2024 ROADWAY MANAGEMENT SYSTEM PAGE NUMBER: 263
PRINT DATE: 11/26/2024 SLD COUNTY/SR - ANNUAL PRINT COUNTY: PERRY

DIR: B TOTAL LEN: 4.389 MI. DIST: 08-9 SR: 1024
LEFT MUN: OLIVER T RIGHT MUN: OLIVER T

OLD FERRY RD
(T491)

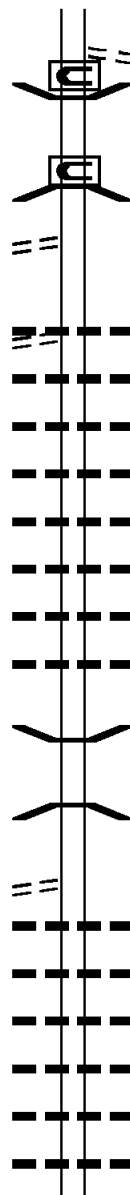
TURKEY BIRD RD
(T436)

2 0 50013 0 01 0176+49 016697 FT
ST SAMUELS RD
(T425)

0090/0353
019356 FT

0090/0000

0080/0000



0090/1063

0090/0948

0090/0856

019356 FT

0090/0000

0080/2363

0080/2163

0080/1996

0080/1896

0080/1792

0080/1638

0080/1181

0080/0197

0080/0177
016697 FT

0080/0000

0070/1618

0070/1295

0070/1035

0070/0875

0070/0632

0070/0553

BUFFALO CREEK RD
(T451)
BMSBN 50/1024/0090/0856
2 0 50013 0 00 0140+88
BRIDGE CLOSED
BUFFALO CREEK
BMSBG 50/1024/0090/0856
2 0 50013 0 01 0149+44
013"H 17"W ELLIP METAL
LEN=0040 INSTALLED UNKN
LENGTH(AH 1589 BK 2659)
018"DIA CIR PLASTIC
LEN=0035 INSTALLED UNKN
018"DIA CIR PLASTIC
LEN=0032 INSTALLED UNKN
018"DIA CIR PLASTIC
LEN=0030 INSTALLED UNKN
015"DIA CIRC METAL
LEN=0036 INSTALLED UNKN
018"DIA CIR PLASTIC
LEN=0030 INSTALLED UNKN
018"DIA CIR PLASTIC
LEN=0030 INSTALLED UNKN
018"DIA CIR PLASTIC
LEN=0030 INSTALLED UNKN
BMSBN 50/1024/0080/0177
2 0 50013 0 01 0174+72
TR. BUFFALO CREEK
BMSBG 50/1024/0080/0177
LENGTH(AH 2659 BK 2034)
018"DIA CIR PLASTIC
LEN=0030 INSTALLED UNKN
018"DIA CIRC METAL
LEN=0030 INSTALLED UNKN
018"DIA CIR PLASTIC
LEN=0030 INSTALLED UNKN
018"DIA CIR PLASTIC
LEN=0030 INSTALLED UNKN
018"DIA CIR PLASTIC
LEN=0035 INSTALLED UNKN
018"DIA CIR PLASTIC
LEN=0030 INSTALLED UNKN
018"DIA CIR PLASTIC

EXTRACT DATE: 11/25/2024 ROADWAY MANAGEMENT SYSTEM PAGE NUMBER: 262
PRINT DATE: 11/26/2024 SLD COUNTY/SR - ANNUAL PRINT COUNTY: PERRY

DIR: B TOTAL LEN: 4.389 MI. DIST: 08-9 SR: 1024
LEFT MUN: OLIVER T RIGHT MUN: OLIVER T

	014663 FT	0070/0401	LEN=0042	INSTALLED UNKN
		018 "DIA	CIR PLASTIC	
		0070/0239	LEN=0040	INSTALLED 1998
		014663 FT	2 0 50013 0 01 0197+03	
		0070/0000	LENGTH(AH 2034 BK 2764)	
		018 "DIA	CIR PLASTIC	
		0060/2177	LEN=0030	INSTALLED UNKN
		018 "DIA	CIR PLASTIC	
		0060/1534	LEN=0038	INSTALLED UNKN
		018 "DIA	CIR PLASTIC	
		0060/0605	LEN=0030	INSTALLED UNKN
	011899 FT	011899 FT	2 0 50013 0 01 0224+37	
		0060/0000	LENGTH(AH 2764 BK 2504)	
		018 "DIA	CIR PLASTIC	
		0050/1949	LEN=0028	INSTALLED UNKN
		OLIVER		
		0050/1041	JUNIATA TOWNSHIP T	
		018 "DIA	CIR PLASTIC	
		0050/0783	LEN=0030	INSTALLED UNKN
		018 "DIA	CIR PLASTIC	
		0050/0265	LEN=0030	INSTALLED UNKN
	009395 FT	009395 FT	2 0 50013 0 01 0249+41	
		0050/0000	LENGTH(AH 2504 BK 2799)	
		024 "DIA	CIR PLASTIC	
		0040/2725	LEN=0035	INSTALLED UNKN
		018 "DIA	CIR PLASTIC	
		0040/2441	LEN=0046	INSTALLED UNKN
		MILFORD RD		
ZARING HILL RD		0040/1080	(SR1009 SEG 0020/3425)	
(T432)		024 "DIA	CIR PLASTIC	
		0040/1051	LEN=0056	INSTALLED 2000
		018 "DIA	CIR PLASTIC	
		0040/0335	LEN=0030	INSTALLED UNKN
	006596 FT	006596 FT	2 0 50013 0 01 0277+40	
		GABEL RD		
		(T522)		
		0040/0000	LENGTH(AH 2799 BK 2310)	
		018 "DIA	CIR PLASTIC	
		0030/1613	LEN=0030	INSTALLED UNKN

EXTRACT DATE: 11/25/2024 ROADWAY MANAGEMENT SYSTEM PAGE NUMBER: 261
PRINT DATE: 11/26/2024 SLD COUNTY/SR - ANNUAL PRINT COUNTY: PERRY

DIR: B TOTAL LEN: 4.389 MI. DIST: 08-9 SR: 1024
LEFT MUN: JUNIATA TOWNSHIP T RIGHT MUN: JUNIATA TOWNSHIP T

MITCHELL RD
(T426)

004286 FT
0030/0000

002029 FT

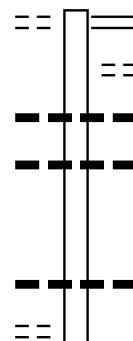
2 0 50038 0 00 0000+00 000000 FT
ORCHARD RD
(SR4007 SEG 0030/0000) 0010/0000

0030/0005	018 "DIA	CIR PLASTIC	LEN=0056	INSTALLED	UNKN
004286 FT	2 0 50013	0 01 0300+61			
NC OAK HALL RD					
0030/0000	LENGTH(AH	2310 BK 2257)			
0020/2044	015 "DIA	CIRC CONCR	LEN=0033	INSTALLED	UNKN
0020/1774	015 "DIA	CIRC CONCR	LEN=0030	INSTALLED	UNKN
0020/1531	030 "DIA	CIR PLASTIC	LEN=0035	INSTALLED	UNKN
0020/1015	024 "DIA	CIR PLASTIC	LEN=0035	INSTALLED	UNKN
0020/0479	018 "DIA	CIR PLASTIC	LEN=0030	INSTALLED	UNKN
0020/0115	015 "DIA	CIRC CONCR	LEN=0025	INSTALLED	UNKN
0020/0027	024 "DIA	CIR PLASTIC	LEN=0030	INSTALLED	UNKN
002029 FT	2 0 50038	0 00 0019+55			
0020/0000	LENGTH(AH	2257 BK 2029)			
0010/1955	018 "DIA	CIR PLASTIC	LEN=0030	INSTALLED	UNKN
0010/1834	018 "DIA	CIR PLASTIC	LEN=0032	INSTALLED	UNKN
0010/1668	018 "DIA	CIR PLASTIC	LEN=0040	INSTALLED	UNKN
0010/1142	018 "DIA	CIR PLASTIC	LEN=0035	INSTALLED	UNKN
0010/0947	015 "DIA	CIRC CONCR	LEN=0028	INSTALLED	UNKN
0010/0760	024 "DIA	CIR PLASTIC	LEN=0030	INSTALLED	UNKN
0010/0722	UNKNOWN RD				
0010/0457	(PRDR)				
0010/0217	015 "DIA	CIRC CONCR	LEN=0030	INSTALLED	UNKN
0010/0088	018 "DIA	CIR PLASTIC	LEN=0025	INSTALLED	UNKN
NC BUCKWALTER RD	018 "DIA	CIR PLASTIC	LEN=0040	INSTALLED	1997
STONE ARCH RD					
000000 FT	(SR4007 SEG	0030/0000)			
0010/0000	MFC BEGIN	= E			
	LENGTH(AH	2029 BK 0000)			

EXTRACT DATE: 11/25/2024 ROADWAY MANAGEMENT SYSTEM PAGE NUMBER: 260
PRINT DATE: 11/26/2024 SLD COUNTY/SR - ANNUAL PRINT COUNTY: PERRY
DIR: B TOTAL LEN: 2.207 MI. DIST: 08-9 SR: 1023
LEFT MUN: WATTS T RIGHT MUN: WATTS T

NOTCH RD
(T534)

011651 FT
0060/3069



011651 FT NOTCH RD
0060/3069 (SR1022 SEG 0010/0000)
MOTTER RD
0060/2484 (T537)
013"H 17"W ELLIP METAL
0060/2419 LEN=0035 INSTALLED UNKN
018"DIA CIR PLASTIC
0060/2148 LEN=0062 INSTALLED UNKN

HUNTER LN
(PRDR)

0060/0293

018"DIA CIR PLASTIC
0060/0874 LEN=0035 INSTALLED UNKN

EXTRACT DATE: 11/25/2024 ROADWAY MANAGEMENT SYSTEM PAGE NUMBER: 259
PRINT DATE: 11/26/2024 SLD COUNTY/SR - ANNUAL PRINT COUNTY: PERRY

DIR: B TOTAL LEN: 2.207 MI. DIST: 08-9 SR: 1023
LEFT MUN: WATTS T RIGHT MUN: WATTS T

008582 FT

SPINNING WHEEL RD
(T528)

0050/0690

2 0 50015 0 02 0271+69 005928 FT
HILL CHURCH RD
(T457)

0050/0000

2 0 50015 0 02 0244+47 003206 FT
HUGGINS RD
(SR1028 SEG 0070/2558) 0040/0000

008582 FT 2 0 50015 0 02 0298+54
S 0060/0000 LENGTH(AH 3069 BK 2654)
036"H 58"W ELLIP CONC
0050/2490 LEN=0040 INSTALLED UNKN
024"DIA CIR PLASTIC
0050/2349 LEN=0040 INSTALLED UNKN
018"DIA CIR PLASTIC
0050/1958 LEN=0038 INSTALLED UNKN
018"DIA CIR PLASTIC
0050/1826 LEN=0062 INSTALLED UNKN
018"DIA CIR PLASTIC
0050/1454 LEN=0040 INSTALLED 2007
033"H 50"W ELLIP METAL
0050/1120 LEN=0050 INSTALLED UNKN
036"DIA CIR PLASTIC
0050/0853 LEN=0040 INSTALLED 2006
048"DIA CIRC CONCR
0050/0483 LEN=0040 INSTALLED UNKN
018"DIA CIR PLASTIC
0050/0373 LEN=0037 INSTALLED UNKN
005928 FT
S 0050/0000 LENGTH(AH 2654 BK 2722)
018"DIA CIR PLASTIC
0040/2704 LEN=0040 INSTALLED 2006
0040/1483 BMS EN 50/1023/0040/1471
2 0 50015 0 02 0259+28
BUFFALO CK.
0040/1471 BMSBG 50/1023/0040/1471
018"DIA CIR PLASTIC
0040/1361 LEN=0040 INSTALLED 2006
018"DIA CIR PLASTIC
0040/1063 LEN=0040 INSTALLED UNKN
015"DIA CIRC METAL
0040/0792 LEN=0040 INSTALLED 2006
018"DIA CIR PLASTIC
0040/0490 LEN=0045 INSTALLED 2006
024"DIA CIR PLASTIC
0040/0035 LEN=0040 INSTALLED 2006
003206 FT
S 0040/0000 LENGTH(AH 2722 BK 2286)
036"DIA CIR PLASTIC
0030/2277 LEN=0005 INSTALLED 2006
018"DIA CIR PLASTIC

EXTRACT DATE: 11/25/2024 ROADWAY MANAGEMENT SYSTEM PAGE NUMBER: 258
PRINT DATE: 11/26/2024 SLD COUNTY/SR - ANNUAL PRINT COUNTY: PERRY

DIR: B TOTAL LEN: 2.207 MI. DIST: 08-9 SR: 1023
LEFT MUN: WATTS T RIGHT MUN: WATTS T

BUFFALO RD
(BORO)

0030/0374

2 0 50015 0 02 0221+33 000920 FT
MILL ST
(BORO)
SHAD AL
(BORO)

0030/0000
0020/0373

000420 FT

000000 FT

0030/2137 LEN=0045 INSTALLED 2006
018" DIA CIR PLASTIC
0030/1675 LEN=0050 INSTALLED 2006
0030/1260 BMSSEN 50/1023/0030/1250
2 0 50015 0 02 0233+68
BUFFALO CREEK
0030/1235 BMSBG 50/1023/0030/1250
WATTS
0030/1170 NEW BUFFALO B
018" DIA CIR PLASTIC
0030/0896 LEN=0040 INSTALLED 2006
HIGH ST
0030/0374 (BORO)
LOCUST ST
0030/0180 (BORO)
015" DIA CIR PLASTIC
0030/0027 LEN=0034 INSTALLED 2006
000920 FT
NC BU BUFFALO CREEK RD
0030/0000 LENGTH(AH 2286 BK 0500)
STRAWBERRY ST
(BORO)
ROCKFISH AL
(BORO)
0020/0130 018" DIA CIRC METAL
LEN=0062 INSTALLED UNKN
000420 FT 2 0 50015 0 02 0216+10
MARKET ST
(BORO)
NC MI LL ST
MILL ST
(BORO)
0020/0000 LENGTH(AH 0500 BK 0420)
015"H 21"W ELLIP METAL
0010/0393 LEN=0044 INSTALLED UNKN
RIVER AL
(BORO)
0010/0236 FRONT ST
(BORO)
0010/0060 024" DIA CIRC CONCR
LEN=0040 INSTALLED UNKN
000000 FT 2 0 50015 0 02 0212+22
NC MA RKET ST
SUSQUEHANNA TR
(SR0011 SEG 0310/0523)
(SR0011 SEG 0311/0520)
MFC BEGIN = E
0010/0000 LENGTH(AH 0420 BK 0000)

EXTRACT DATE: 11/25/2024 ROADWAY MANAGEMENT SYSTEM PAGE NUMBER: 257
PRINT DATE: 11/26/2024 SLD COUNTY/SR - ANNUAL PRINT COUNTY: PERRY

DIR: B TOTAL LEN: 1.481 MI. DIST: 08-9 SR: 1022
LEFT MUN: WATTS T RIGHT MUN: WATTS T

CHUBB LN
(PRDR)

007820 FT

005355 FT

002403 FT

0010/2048

000000 FT

007820 FT SUSQUEHANNA TR
0030/2465 (SR0011 SEG 0361/2525)
018 "DIA CIR PLASTIC
0030/2014 LEN=0042 INSTALLED 2015
018 "DIA CIR PLASTIC
0030/1387 LEN=0050 INSTALLED UNKN

005355 FT 2 0 50055 0 00 0220+40
0030/0000 LENGTH(AH 2465 BK 2952)
024 "DIA CIR PLASTIC
0020/2928 LEN=0040 INSTALLED 2024
024 "DIA CIR PLASTIC
0020/2417 LEN=0040 INSTALLED 2016

024 "DIA CIR PLASTIC
0020/1513 LEN=0035 INSTALLED 2016
018 "DIA CIR PLASTIC
0020/0890 LEN=0033 INSTALLED UNKN

018 "DIA CIR PLASTIC
0020/0245 LEN=0030 INSTALLED 2015
002403 FT 2 0 50055 0 00 0190+88
0020/0000 LENGTH(AH 2952 BK 2403)
024 "DIA CIR PLASTIC
0010/2222 LEN=0035 INSTALLED UNKN

018 "DIA CIR PLASTIC
0010/1532 LEN=0035 INSTALLED 2016

0010/0439 LOWETOWN RD
(T570)
018 "DIA CIR PLASTIC
0010/0425 LEN=0030 INSTALLED UNKN
000000 FT 2 0 50055 0 00 0166+85
NC NO TCH RD

INTER-BK BUFFALO CREEK RD
(SR1023 SEG 0060/3069)
(T534)
MFC BEGIN = E

0010/0000 LENGTH(AH 2403 BK 0000)

EXTRACT DATE: 11/25/2024 ROADWAY MANAGEMENT SYSTEM PAGE NUMBER: 256
PRINT DATE: 11/26/2024 SLD COUNTY/SR - ANNUAL PRINT COUNTY: PERRY

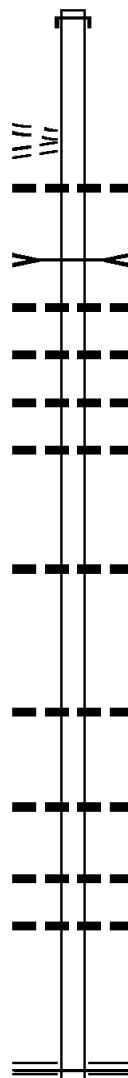
DIR: B TOTAL LEN: 1.302 MI. DIST: 08-9 SR: 1021
LEFT MUN: PENN T RIGHT MUN: PENN T

LOSHES RUN RD
(T440)
LINTON HILL RD
(T347)

006875 FT

006875 FT
INTER-AHD LINTON HILL RD
0020/3828 (T347)

0020/3208



NC LINTON HILL RD
0020/3088 048"H 48"W CON BOX CUL
LEN=0050 INSTALLED UNKN
TR. JUNIATA R
STRUCTURE LENGTH 8 FT
0020/3053 BMSID 50/1021/0020/3079
018 "DIA CIR PLASTIC
0020/2617 LEN=0033 INSTALLED UNKN
018 "DIA CIRC METAL
0020/2316 LEN=0036 INSTALLED UNKN
013"H 17"W ELLIP METAL
0020/2086 LEN=0034 INSTALLED UNKN
018 "DIA CIR PLASTIC
0020/1600 LEN=0050 INSTALLED UNKN

003047 FT

0020/0301 018 "DIA CIR PLASTIC
LEN=0032 INSTALLED UNKN
003047 FT 2 0 50030 0 00 0031+50
5 0020/0000 LENGTH(AH 3828 BK 3047)

0010/2118 024 "DIA CIRC METAL
LEN=0032 INSTALLED UNKN

0010/1137 018 "DIA CIR PLASTIC
LEN=0038 INSTALLED UNKN

0010/0263 018 "DIA CIR PLASTIC
LEN=0030 INSTALLED UNKN
018 "DIA CIRC CONCR

000000 FT

0010/0026 LEN=0029 INSTALLED UNKN
000000 FT 2 0 50030 0 00 0000+00
NC A Q UEDUCT RD
NEWPORT RD
(SR0849 SEG 0490/0000)
MFC BEGIN = E
5 0010/0000 LENGTH(AH 3047 BK 0000)

EXTRACT DATE: 11/25/2024 ROADWAY MANAGEMENT SYSTEM PAGE NUMBER: 255
PRINT DATE: 11/26/2024 SLD COUNTY/SR - ANNUAL PRINT COUNTY: PERRY

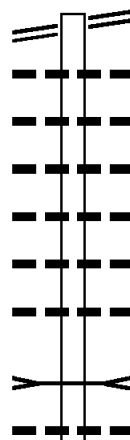
DIR: B TOTAL LEN: .443 MI. DIST: 08-9 SR: 1020
LEFT MUN: BUFFALO TOWNSHIP T RIGHT MUN: BUFFALO TOWNSHIP T

		FROM 0011/0400 SH (CONN) SUSQUEHANNA TR	
TO 0011/0400 SH	002338 FT	002338 FT	(SR0011 SEG 0401/1480)
(CONN)	0020/1720	0020/1720	(SR0011 SEG 0400/1452)
JUGHANDLE D RD			
(SR9405 SEG 0010/0384)	0020/1506		
PARK AND RIDE RD			
(SR9502 SEG 0010/0415)	0020/1416		
PARK AND RIDE RD			
(SR9502 SEG 0010/0000)	0020/1364		
PENNDOT STOCKPILE 6			
(GOVT)	0020/1136		
==			
PENNDOT STOCKPILE 6		0020/0929	018 "DIA CIRC CONCR LEN=0041 INSTALLED UNKN
(GOVT)	0020/0875		
==			
		0020/0697	015 "DIA CIRC METAL LEN=0038 INSTALLED UNKN
			015 "DIA CIRC METAL
		0020/0321	LEN=0036 INSTALLED UNKN
			015 "DIA CIR PLASTIC
		0020/0094	LEN=0045 INSTALLED 2006
	000618 FT	000618 FT	2 0 50016 0 01 0220+56
			NC BU CKS VALLEY RD
		INTER-BK	MEADOW GROVE RD
BUCKS VALLEY RD			(T533)
(SR1018 SEG 0150/2643)	0020/0000	0020/0000	MFC BEGIN = D
	000618 FT		LTH AH 001720 BK 000100
		000618 FT	
		7012/0000	LTH AH 000100 BK 000618
ACKER RD		INTER-AHD	MEADOW GROVE RD
(T498)	0010/0618	0010/0618	(T533)
			RAMP C-2 RD
		0010/0444	(SR8007 SEG 0500/0858)
			060 "DIA CIRC METAL
		0010/0398	LEN=0072 INSTALLED UNKN
			US 22-322
		0010/0241	OP ID 50/0022/0231/0000
			US 22-322
		0010/0138	OP ID 50/0022/0230/0000
			030 "DIA CIRC METAL
		0010/0070	LEN=0070 INSTALLED UNKN
	000000 FT	000000 FT	2 0 50016 0 00 0000+00
			NC MEADOW GROVE RD
			RAMP C-1 RD
JUNIATA PY			(SR8007 SEG 0750/0000)
(SR1015 SEG 0040/0000)	0010/0000	0010/0000	MFC BEGIN = E
			LENGTH(AH 0618 BK 0000)

EXTRACT DATE: 11/25/2024 ROADWAY MANAGEMENT SYSTEM PAGE NUMBER: 254
PRINT DATE: 11/26/2024 SLD COUNTY/SR - ANNUAL PRINT COUNTY: PERRY

DIR: B TOTAL LEN: 1.474 MI. DIST: 08-9 SR: 1019
LEFT MUN: BUFFALO TOWNSHIP T RIGHT MUN: BUFFALO TOWNSHIP T

BUCKS VALLEY RD 007783 FT
(SR1018 SEG 0080/0000) 0030/2700



007783 FT BUCKS VALLEY RD
0030/2700 (SR1018 SEG 0080/0000)
018 " DIA CIR PLASTIC
0030/2671 LEN=0060 INSTALLED UNKN
018 " DIA CIR PLASTIC
0030/2307 LEN=0040 INSTALLED UNKN
018 "H 27 "W ELLIP METAL
0030/1986 LEN=0035 INSTALLED 2007
015 "H 21 "W ELLIP METAL
0030/1664 LEN=0040 INSTALLED 2006
018 " DIA CIR PLASTIC
0030/1304 LEN=0045 INSTALLED UNKN
052 "H 00 "W MULT METAL
0030/1050 LEN=0045 INSTALLED UNKN
TRIB ACKERS
STRUCTURE LENGTH 11 FT
0030/1036 BMSID 50/1019/0030/1036
018 " DIA CIRC METAL
0030/0917 LEN=0035 INSTALLED 2007

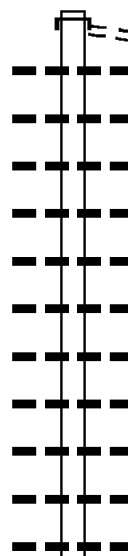
DIST: 08-9 SR: 1019
RIGHT MUN: BUFFALO TOWNSHIP T

EXTRACT DATE: 11/25/2024 ROADWAY MANAGEMENT SYSTEM PAGE NUMBER: 252
PRINT DATE: 11/26/2024 SLD COUNTY/SR - ANNUAL PRINT COUNTY: PERRY

DIR: B TOTAL LEN: 6.250 MI. DIST: 08-9 SR: 1018
LEFT MUN: BUFFALO TOWNSHIP T RIGHT MUN: BUFFALO TOWNSHIP T

033002 FT

033002 FT
INTER-AHD



	MEADOW	GROVE	RD	
	(SR1020	SEG	0020/0000)	
	MEADOW	GROVE	RD	
	(T533)			
0150/2643	018"	DIA	CIR PLASTIC	
0150/2284	LEN=0040		INSTALLED	2006
0150/1938	018"	DIA	CIR PLASTIC	
0150/1827	LEN=0040		INSTALLED	2006
0150/1639	018"	DIA	CIR PLASTIC	
0150/1458	LEN=0035		INSTALLED	UNKN
0150/1150	018"	DIA	CIR PLASTIC	
0150/0958	LEN=0042		INSTALLED	2006
0150/0717	018"	DIA	CIR PLASTIC	
0150/0495	LEN=0040		INSTALLED	2006
0150/0213	018"	DIA	CIR PLASTIC	
0150/0035	LEN=0035		INSTALLED	UNKN
	018"	DIA	CIR PLASTIC	
	LEN=0036		INSTALLED	UNKN
	018"	DIA	CIR PLASTIC	
	LEN=0045		INSTALLED	2006
	018"	DIA	CIR PLASTIC	
	LEN=0040		INSTALLED	UNKN

EXTRACT DATE: 11/25/2024 ROADWAY MANAGEMENT SYSTEM PAGE NUMBER: 251
PRINT DATE: 11/26/2024 SLD COUNTY/SR - ANNUAL PRINT COUNTY: PERRY

DIR: B TOTAL LEN: 6.250 MI. DIST: 08-9 SR: 1018
LEFT MUN: BUFFALO TOWNSHIP T RIGHT MUN: BUFFALO TOWNSHIP T

030359 FT

030359 FT 2 0 50002 0 03 1040+43
CENTER RD

5 0150/0000 LENGTH(AH 2643 BK 2643)
LC FOR CENTER RD

0140/2515 (CONN)

0140/2438 018 "DIA CIR PLASTIC

LEN=0040 INSTALLED 2006

0140/2257 018 "DIA CIR PLASTIC

LEN=0040 INSTALLED 2006

0140/1888 036 "DIA CIRC CONCR

LEN=0037 INSTALLED UNKN

0140/1841 024 "DIA CIRC CONCR

LEN=0038 INSTALLED UNKN

0140/1512 018 "DIA CIR PLASTIC

LEN=0045 INSTALLED 2006

0140/1252 018 "DIA CIR PLASTIC

LEN=0036 INSTALLED UNKN

0140/0933 018 "DIA CIR PLASTIC

LEN=0035 INSTALLED 2006

0140/0599 018 "DIA CIR PLASTIC

LEN=0040 INSTALLED UNKN

0140/0453 036"H 82"W CON BOX CUL

LEN=0040 INSTALLED UNKN

0140/0446 BMSSEN 50/1018/0140/0438

2 0 50002 0 03 1018+41

TR. SUSQ. RIV.

0140/0438 BMSBG 50/1018/0140/0438

060"H 84"W ELLIP METAL

LEN=0040 INSTALLED UNKN

0140/0009 BMSSEN 50/1018/0140/0000

027716 FT 2 0 50002 0 03 1014+11

BUCK RUN

BMSBG 50/1018/0140/0000

5 0140/0000 LENGTH(AH 2643 BK 2374)

018 "DIA CIR PLASTIC

LEN=0040 INSTALLED UNKN

0130/2083 036 "DIA CIRC CONCR

LEN=0050 INSTALLED UNKN

0130/1945 018 "DIA CIR PLASTIC

LEN=0037 INSTALLED 2006

0130/1778 018 "DIA CIR PLASTIC

LEN=0040 INSTALLED UNKN

0130/1524 018 "DIA CIRC CONCR

LEN=0039 INSTALLED UNKN

0130/1251 018 "DIA CIRC METAL

LEN=0043 INSTALLED UNKN

0130/0993 018 "DIA CIRC CONCR

LIMEKILN RD
(T469)

027716 FT

0130/2350

EXTRACT DATE: 11/25/2024 ROADWAY MANAGEMENT SYSTEM PAGE NUMBER: 250
PRINT DATE: 11/26/2024 SLD COUNTY/SR - ANNUAL PRINT COUNTY: PERRY

DIR: B TOTAL LEN: 6.250 MI. DIST: 08-9 SR: 1018
LEFT MUN: BUFFALO TOWNSHIP T RIGHT MUN: BUFFALO TOWNSHIP T

	0130/0593	LEN=0031	INSTALLED	UNKN
	018 "DIA	CIR	PLASTIC	
025342 FT	0130/0335	LEN=0040	INSTALLED	2006
	025342 FT	2 0 50002 0 03 0990+51		
	0130/0000	LENGTH(AH 2374 BK 2248)		
	036 "DIA	CIRC	CONCR	
	0120/2204	LEN=0037	INSTALLED	UNKN
	018 "DIA	CIR	PLASTIC	
	0120/2029	LEN=0040	INSTALLED	2006
	015 "DIA	CIRC	METAL	
	0120/1752	LEN=0037	INSTALLED	UNKN
	018 "DIA	CIR	PLASTIC	
	0120/1511	LEN=0040	INSTALLED	2006
	018 "DIA	CIR	PLASTIC	
	0120/0966	LEN=0045	INSTALLED	2006
023094 FT	023094 FT	2 0 50002 0 03 0968+03		
		BUCKS CHURCH RD		
	0120/0000	(T532)		
	024 "DIA	CIR	PLASTIC	
	0110/1663	LEN=0070	INSTALLED	UNKN
	048 "DIA	CIRC	METAL	
	0110/0998	LEN=0050	INSTALLED	UNKN
	030 "DIA	CIR	PLASTIC	
	0110/0754	LEN=0043	INSTALLED	2006
	018 "DIA	CIR	PLASTIC	
021422 FT	0110/0450	LEN=0050	INSTALLED	UNKN
	021422 FT	2 0 50002 0 03 0951+31		
	0110/0000	LENGTH(AH 1672 BK 2399)		
	030 "DIA	CIR	PLASTIC	
	0100/2195	LEN=0060	INSTALLED	2006
	018 "DIA	CIR	PLASTIC	
	0100/1603	LEN=0037	INSTALLED	UNKN
	018 "DIA	CIR	PLASTIC	
	0100/1361	LEN=0040	INSTALLED	UNKN
	018 "DIA	CIR	PLASTIC	
	0100/0997	LEN=0040	INSTALLED	UNKN
	030 "DIA	CIRC	METAL	
	0100/0781	LEN=0040	INSTALLED	UNKN
019023 FT	0100/0132	021 "H 15 "W	METAL ARCH	
	019023 FT	LEN=0036	INSTALLED	2006
	0100/0000	2 0 50002 0 03 0927+32		
		LENGTH(AH 2399 BK 2167)		
	030 "DIA	CIR	PLASTIC	
	0090/1917	LEN=0040	INSTALLED	2004

EXTRACT DATE: 11/25/2024 ROADWAY MANAGEMENT SYSTEM PAGE NUMBER: 249
PRINT DATE: 11/26/2024 SLD COUNTY/SR - ANNUAL PRINT COUNTY: PERRY

DIR: B TOTAL LEN: 6.250 MI. DIST: 08-9 SR: 1018
LEFT MUN: BUFFALO TOWNSHIP T RIGHT MUN: BUFFALO TOWNSHIP T

	016856 FT	0090/1163	024 "DIA CIR PLASTIC LEN=0037 INSTALLED UNKN
		0090/0353	036"H 48"W ELLIP METAL LEN=0051 INSTALLED 2006
		0090/0017	030 "DIA CIR PLASTIC LEN=0038 INSTALLED 2006
		016856 FT	2 0 50002 0 03 0905+65
		0090/0000	LENGTH(AH 2167 BK 1989)
2 0 50002 0 03 0885+76 014867 FT		0080/0253	015"H 21"W ELLIP METAL LEN=0037 INSTALLED UNKN
CHICKEN HOLLOW RD		014867 FT	CHICKEN HOLLOW RD
(SR1019 SEG 0030/2700)		0080/0000	(SR1019 SEG 0030/2700)
		0070/2024	036 "DIA CIR PLASTIC LEN=0070 INSTALLED 2006
		0070/0939	BMS EN 50/1018/0070/0928 2 0 50002 0 03 0872+95
		0070/0928	TR. ACKER RUN
		0070/0724	BMS BG 50/1018/0070/0928 018 "DIA CIR PLASTIC
		012785 FT	LEN=0040 INSTALLED 2003
		012785 FT	2 0 50002 0 03 0863+67
		0070/0000	PRIVATE DR (PRDR)
		0060/2514	LENGTH(AH 2082 BK 3136)
			036 "DIA CIR PLASTIC LEN=0050 INSTALLED 2006
		0060/0748	024 "DIA CIR PLASTIC LEN=0054 INSTALLED UNKN
		0060/0203	030 "DIA CIR PLASTIC LEN=0045 INSTALLED 2006
		009649 FT	2 0 50002 0 03 0832+31
			ACKER RD
			(T500)
			BUFFALO TOWNSHIP
			HOWE TOWNSHIP T
		0060/0000	LENGTH(AH 3136 BK 2538)

EXTRACT DATE: 11/25/2024 ROADWAY MANAGEMENT SYSTEM PAGE NUMBER: 248
PRINT DATE: 11/26/2024 SLD COUNTY/SR - ANNUAL PRINT COUNTY: PERRY

DIR: B TOTAL LEN: 6.250 MI. DIST: 08-9 SR: 1018
LEFT MUN: HOWE TOWNSHIP T RIGHT MUN: HOWE TOWNSHIP T

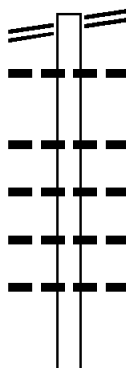
		0050/1747	036 "DIA CIRC METAL LEN=0052 INSTALLED UNKN
007111 FT		0050/0514 007111 FT	036 "DIA CIRC METAL LEN=0060 INSTALLED UNKN 2 0 50002 0 03 0806+93 ACKER LOOP RD (T498)
	==	5 0050/0000	LENGTH(AH 2538 BK 2441)
		0040/1807	024 "DIA CIR PLASTIC LEN=0036 INSTALLED 2007
		0040/0750	018 "DIA CIR PLASTIC LEN=0039 INSTALLED UNKN
004670 FT		0040/0006 004670 FT	042 "DIA CIR PLASTIC LEN=0050 INSTALLED UNKN 2 0 50002 0 03 0782+52
		5 0040/0000	LENGTH(AH 2441 BK 1976)
		0030/1304	018 "DIA CIR PLASTIC LEN=0032 INSTALLED UNKN
002694 FT		0030/0013 002694 FT	BMS EN 50/1018/0030/0000 2 0 50002 0 02 0760+33 HOWE RUN
		5 0030/0000	BMS BG 50/1018/0030/0000 LENGTH(AH 1976 BK 2317)
		0020/0861	018 "DIA CIR PLASTIC LEN=0035 INSTALLED 2006
000377 FT		000377 FT	2 0 50002 0 02 0738+80
		5 0020/0000	LENGTH(AH 2317 BK 0377)
		0010/0218	018 "DIA CIRC METAL LEN=0060 INSTALLED UNKN
		NC BU	CKS VALLEY RD RED HILL RD
2 0 50002 0 02 0735+03 000000 FT		000000 FT	(SR0034 SEG 0500/0000)
RED HILL RD			MFC BEGIN = D
(SR0034 SEG 0500/0000) 0010/0000		5 0010/0000	LENGTH(AH 0377 BK 0000)

EXTRACT DATE: 11/25/2024 ROADWAY MANAGEMENT SYSTEM PAGE NUMBER: 247
PRINT DATE: 11/26/2024 SLD COUNTY/SR - ANNUAL PRINT COUNTY: PERRY

DIR: B TOTAL LEN: 1.720 MI. DIST: 08-9 SR: 1017
LEFT MUN: HOWE TOWNSHIP T RIGHT MUN: HOWE TOWNSHIP T

JUNIATA PY 009080 FT
(SR1015 SEG 0190/0044) 0040/2610

006470 FT



009080 FT	JUNIATA PY
0040/2610	(SR1015 SEG 0190/0044)
0040/2236	018 "DIA CIR PLASTIC
	LEN=0048 INSTALLED UNKN
0040/1598	018 "DIA CIR PLASTIC
	LEN=0046 INSTALLED UNKN
0040/0999	042 "DIA CIRC METAL
	LEN=0130 INSTALLED UNKN
0040/0696	018 "DIA CIR PLASTIC
	LEN=0054 INSTALLED UNKN
0040/0524	018 "DIA CIR PLASTIC
	LEN=0040 INSTALLED UNKN
006470 FT	1 0 00811 0 00 0026+10
0040/0000	LENGTH(AH 2610 BK 2757)
	036 "DIA CIR PLASTIC

EXTRACT DATE: 11/25/2024 ROADWAY MANAGEMENT SYSTEM PAGE NUMBER: 246
PRINT DATE: 11/26/2024 SLD COUNTY/SR - ANNUAL PRINT COUNTY: PERRY

DIR: B TOTAL LEN: 1.720 MI. DIST: 08-9 SR: 1017
LEFT MUN: HOWE TOWNSHIP T RIGHT MUN: HOWE TOWNSHIP T

1 0 00811 0 00 0052+31 003713 FT
CHURCH RD
(T501) 0030/0000

RED HILL RD
(SR0034 SEG 0470/0000) 0020/1392

001192 FT

000000 FT

Station	Length	Material	Status
0030/2289	LEN=0046	036 " DIA CIR PLASTIC	INSTALLED UNKN
0030/1275	LEN=0046	015 " DIA CIR PLASTIC	INSTALLED UNKN
0030/0940	LEN=0036	015 " DIA CIR PLASTIC	INSTALLED UNKN
003713 FT			
0030/0000	LENGTH(AH 2757 BK 2521)	BRETZ CT	
0020/2335	(PRDR)	018 " DIA CIR PLASTIC	
0020/1920	LEN=0050	018 " DIA CIR PLASTIC	INSTALLED UNKN
0020/1536	LEN=0046	018 " DIA CIR PLASTIC	INSTALLED UNKN
0020/1399	MFC BEGIN = D	RED HILL RD	
0020/1392	(SR0034 SEG 0470/0000)	018 " DIA CIR PLASTIC	
0020/1312	LEN=0100	018 " DIA CIR PLASTIC	INSTALLED UNKN
0020/1250	BURD RD	018 " DIA CIR PLASTIC	
0020/0768	(T502)	018 " DIA CIR PLASTIC	INSTALLED UNKN
0020/0550	LEN=0040	018 " DIA CIR PLASTIC	INSTALLED UNKN
0020/0343	LEN=0053	024 " DIA CIR PLASTIC	INSTALLED 2002
0020/0013	LEN=0046	018 " DIA CIR PLASTIC	INSTALLED 2002
001192 FT	BMSBG 50/1017/0020/0000	1 0 00811 0 00 0077+52	
0020/0000	TR. JUNIATA R	BMSBG 50/1017/0020/0000	
0010/0830	LENGTH(AH 2521 BK 1192)	018 " DIA CIR PLASTIC	
0010/0452	LEN=0042	018 " DIA CIR PLASTIC	INSTALLED UNKN
0010/0258	LEN=0048	018 " DIA CIR PLASTIC	INSTALLED UNKN
0010/0031	LEN=0045	018 " DIA CIR PLASTIC	INSTALLED UNKN
000000 FT	LEN=0092	018 " DIA CIR PLASTIC	INSTALLED UNKN
0010/0000	1 0 00811 0 00 0090+94	NC SH	
0010/0000	JUNIATA PY	(SR1015 SEG 0120/0000)	
0010/0000	MFC BEGIN = E	LENGTH(AH 1192 BK 0000)	

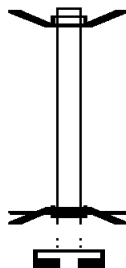
EXTRACT DATE: 11/25/2024 ROADWAY MANAGEMENT SYSTEM PAGE NUMBER: 245
PRINT DATE: 11/26/2024 SLD COUNTY/SR - ANNUAL PRINT COUNTY: PERRY

DIR: B TOTAL LEN: .005 MI. DIST: 08-9 SR: 1016
LEFT MUN: BUFFALO TOWNSHIP T RIGHT MUN: BUFFALO TOWNSHIP T

000026 FT

000000 FT

000000 FT



000026 FT BMS EN 50/1016/0010/0000
INTER-AHD CHERRY RD
0010/0026 (TWP)
000000 FT 2 0 50041 0 00 0154+44
NC CHERRY RD
INTER-BK CHERRY RD
(TWP)
HUNTERS CRK.
BMSBG 50/1016/0010/0000
MFC BEGIN = E
5 0010/0000 LENGTH(AH 0026 BK 0100)
000000 FT
7008/0000 LENGTH(AH 0100 BK 0000)

EXTRACT DATE: 11/25/2024 ROADWAY MANAGEMENT SYSTEM PAGE NUMBER: 244
PRINT DATE: 11/26/2024 SLD COUNTY/SR - ANNUAL PRINT COUNTY: PERRY
DIR: B TOTAL LEN: 11.778 MI. DIST: 08-9 SR: 1015
LEFT MUN: MILLERSTOWN B RIGHT MUN: MILLERSTOWN B

EXTRACT DATE: 11/25/2024 ROADWAY MANAGEMENT SYSTEM PAGE NUMBER: 243
PRINT DATE: 11/26/2024 SLD COUNTY/SR - ANNUAL PRINT COUNTY: PERRY

DIR: B TOTAL LEN: 11.778 MI. DIST: 08-9 SR: 1015
LEFT MUN: MILLERSTOWN B RIGHT MUN: MILLERSTOWN B

LTH AH 000100 BK 002073 061205 FT
7285/0000

ADAMS ST
(BORO)
1 0 00031 0 01 0064+70 0280/0290
SPRING ST 059132 FT
(BORO) 0280/0000

GRAVE ST
(BORO) 0260/0961
WALNUT ST
(BORO) 0260/0690

0284/0982 (SR0022 SEG 0031/0000)
061205 FT 0 0 00000 0 00 0000+00
IRON MOUNTAIN RD
(BORO)
MFC BEGIN = E
0284/0000 LENGTH(AH 0982 BK 2073)
BEAVER ST
(BORO)
018 "DIA CIRC METAL
LEN=0040 INSTALLED UNKN
018 "DIA CIRC CONCR
LEN=0040 INSTALLED UNKN
0280/0576
0280/0564
0280/0294
059132 FT
0280/0000 LENGTH(AH 2073 BK 1330)
APPLE ST
(BORO)
GREENWOOD ST
(BORO)
018 "DIA CIRC METAL
LEN=0033 INSTALLED UNKN
018 "DIA CIRC METAL
LEN=0033 INSTALLED UNKN
MULBERRY ST
(BORO)
018 "DIA CIRC CONCR
LEN=0036 INSTALLED UNKN
SUNBURY ST
(SR0017 SEG 0540/0000)
018 "DIA CIRC METAL
LEN=0034 INSTALLED UNKN
0270/0119 1 0 00031 0 01 0077+79
057802 FT POPLAR ST
(BORO)
MFC BEGIN = E
0270/0000 LENGTH(AH 1330 BK 1249)
014 "DIA CIRC CONCR
LEN=0032 INSTALLED UNKN
0260/0979
018 "DIA CIRC METAL

EXTRACT DATE: 11/25/2024 ROADWAY MANAGEMENT SYSTEM PAGE NUMBER: 242
PRINT DATE: 11/26/2024 SLD COUNTY/SR - ANNUAL PRINT COUNTY: PERRY

DIR: B TOTAL LEN: 11.778 MI. DIST: 08-9 SR: 1015
LEFT MUN: MILLERSTOWN B RIGHT MUN: MILLERSTOWN B

056553 FT

054626 FT

Station	Length	Material	Notes
0260/0677	LEN=0031	INSTALLED	UNKN
056553 FT	1 0 00031 0 01 0090+28		
0260/0000	1 0 00031 0 01 0090+28		
0250/1623	LEN=0050	INSTALLED	UNKN
0250/1508	(SR8011 SEG 0250/0000)		
0250/1280	018 "DIA CIRC CONCR		
0250/1239	LEN=0070	INSTALLED	UNKN
0250/1127	LEN=0035	INSTALLED	UNKN
0250/1071	LEN=0056	INSTALLED	UNKN
0250/1031	(SR8011 SEG 0500/1061)		
0250/0902	BMSBG 50/1015/0250/0648		
0250/0648	BMSBG 50/1015/0250/0648		
0250/0623	LEN=0049	INSTALLED	UNKN
0250/0559	(SR8011 SEG 0010/0932)		
0250/0047	LEN=0050	INSTALLED	UNKN
054626 FT	1 0 00031 0 01 0109+55		
0250/0000	1 0 00031 0 01 0109+55		
0240/2541	LEN=0140	INSTALLED	UNKN
0240/2074	LEN=0118	INSTALLED	UNKN
0240/1418	LEN=0036	INSTALLED	UNKN
0240/0941	BMSBG 50/1015/0240/0874		
0240/0874	BMSBG 50/1015/0240/0874		
0240/0640	LEN=0050	INSTALLED	UNKN

DIST: 08-9 SR: 1015
RIGHT MUN: GREENWOOD TOWNSHIP T

DIST: 08-9 SR: 1015
RIGHT MUN: GREENWOOD TOWNSHIP T

EXTRACT DATE: 11/25/2024 ROADWAY MANAGEMENT SYSTEM PAGE NUMBER: 239
PRINT DATE: 11/26/2024 SLD COUNTY/SR - ANNUAL PRINT COUNTY: PERRY

DIR: B TOTAL LEN: 11.778 MI. DIST: 08-9 SR: 1015
LEFT MUN: HOWE TOWNSHIP T RIGHT MUN: HOWE TOWNSHIP T

034598 FT

031976 FT

0180/3523	LEN=0040	INSTALLED	UNKN
012 "DIA	CAST	IRON	
0180/3134	LEN=0035	INSTALLED	UNKN
060 "H 60 "W	CONC	BOX	CUL
0180/2851	LEN=0041	INSTALLED	UNKN
012 "DIA	CAST	IRON	
0180/2664	LEN=0035	INSTALLED	UNKN
012 "DIA	CAST	IRON	
0180/2366	LEN=0037	INSTALLED	UNKN
015 "DIA	CAST	IRON	
0180/2214	LEN=0035	INSTALLED	UNKN
012 "DIA	CAST	IRON	
0180/1860	LEN=0035	INSTALLED	UNKN
040 "H 60 "W	CONC	BOX	CUL
0180/1662	LEN=0055	INSTALLED	UNKN
018 "DIA	CAST	IRON	
0180/1196	LEN=0037	INSTALLED	UNKN
036 "H 48 "W	CONC	BOX	CUL
0180/0859	LEN=0055	INSTALLED	UNKN
024 "DIA	CAST	IRON	
0180/0418	LEN=0037	INSTALLED	UNKN
036 "H 48 "W	CONC	STRUCT	
0180/0020	LEN=0038	INSTALLED	UNKN
034598 FT	1 0 00031	0 01 0308	+22
0180/0000	LENGTH(AH	3827	BK 2622)
0170/1357	018 "DIA	CAST	IRON
030 "H 36 "W	CONC	STRUCT	
0170/1106	LEN=0042	INSTALLED	UNKN
024 "DIA	CIRC	CONCR	
0170/0957	LEN=0035	INSTALLED	UNKN
030 "H 36 "W	CONC	STRUCT	
0170/0729	LEN=0045	INSTALLED	UNKN
012 "DIA	CAST	IRON	
0170/0432	LEN=0035	INSTALLED	UNKN
012 "DIA	CIRC	CONCR	
0170/0196	LEN=0035	INSTALLED	UNKN
031976 FT	1 0 00031	0 01 0334	+44
0170/0000	TRIB. JUNIATA RIVER		
STRUCTURE LENGTH	15 FT		
BMSID 50/1015/0170/0000			
0170/0000	LENGTH(AH	2622	BK 1820)
012 "DIA	CAST	IRON	
0160/1391	LEN=0035	INSTALLED	UNKN
015 "DIA	CAST	IRON	
0160/1251	LEN=0035	INSTALLED	UNKN
012 "DIA	CAST	IRON	

EXTRACT DATE: 11/25/2024 ROADWAY MANAGEMENT SYSTEM PAGE NUMBER: 238
PRINT DATE: 11/26/2024 SLD COUNTY/SR - ANNUAL PRINT COUNTY: PERRY

DIR: B TOTAL LEN: 11.778 MI. DIST: 08-9 SR: 1015
LEFT MUN: HOWE TOWNSHIP T RIGHT MUN: HOWE TOWNSHIP T

030156 FT

0160/1034	LEN=0035	INSTALLED	UNKN
015 "DIA	CAST	IRON	
0160/0851	LEN=0035	INSTALLED	UNKN
012 "DIA	CAST	IRON	
0160/0554	LEN=0035	INSTALLED	UNKN
TR. JUN. RIV.	STRUCTURE	LENGTH	8 FT
BMSID 50/1015/0160/0044	1 0 00031 0 01 0352+58		
RED HILL RD	(SR0034 SEG 0440/0000)		
0160/0000	LENGTH(AH 1820 BK 3870)		
015 "DIA	CAST	IRON	
0150/3641	LEN=0040	INSTALLED	UNKN
015 "DIA	CAST	IRON	
0150/3323	LEN=0039	INSTALLED	UNKN
015 "DIA	CAST	IRON	
0150/3095	LEN=0042	INSTALLED	UNKN
018 "DIA	CAST	IRON	
0150/2674	LEN=0047	INSTALLED	UNKN
TR. JUNIATA R	STRUCTURE	LENGTH	8 FT
BMSID 50/1015/0150/2331	018 "DIA	CAST	IRON
0150/2140	LEN=0047	INSTALLED	UNKN
PADOT STOCKPILE #13	(GOVT)		
0150/2056	015 "DIA	CAST	IRON
0150/1742	LEN=0047	INSTALLED	UNKN

026286 FT

0150/0755	015 "DIA	CIRC	METAL
015 "DIA	CAST	IRON	
0150/0252	LEN=0050	INSTALLED	UNKN
1 0 00275 0 01 0497+46			
0150/0000	LENGTH(AH 3870 BK 2236)		
015 "DIA	CIRC	CONCR	
0140/2209	LEN=0034	INSTALLED	UNKN
030 "DIA	CIRC	CONCR	
0140/1920	LEN=0039	INSTALLED	UNKN
012 "DIA	CIRC	CONCR	
0140/1665	LEN=0037	INSTALLED	UNKN
012 "DIA	CIRC	CONCR	
0140/1326	LEN=0035	INSTALLED	UNKN

024050 FT

0140/0365	015 "DIA	CIRC	CONCR
024050 FT	LEN=0036	INSTALLED	UNKN
1 0 00275 0 01 0475+13			

EXTRACT DATE: 11/25/2024 ROADWAY MANAGEMENT SYSTEM PAGE NUMBER: 237
PRINT DATE: 11/26/2024 SLD COUNTY/SR - ANNUAL PRINT COUNTY: PERRY

DIR: B TOTAL LEN: 11.778 MI. DIST: 08-9 SR: 1015
LEFT MUN: HOWE TOWNSHIP T RIGHT MUN: HOWE TOWNSHIP T

021852 FT

018986 FT

5	0140/0000	LENGTH(AH 2236 BK 2198)
	015 "DIA CIRC CONCR	
	0130/2061	LEN=0035 INSTALLED UNKN
	0130/1390	060"H 72"W CON BOX CUL LEN=0044 INSTALLED UNKN
	0130/0606	015 "DIA CIRC CONCR LEN=0036 INSTALLED UNKN
	0130/0053	T. JUNIATA R. STRUCTURE LENGTH 10 FT BMSID 50/1015/0130/0053 1 0 00275 0 01 0453+15 GYPSY HOLLOW RD (T473)
5	0130/0000	LENGTH(AH 2198 BK 2866)
	0120/2574	012 "DIA CIRC CONCR LEN=0043 INSTALLED UNKN
	0120/2425	012 "DIA CIRC CONCR LEN=0044 INSTALLED UNKN
	0120/2292	030 "DIA CIRC CONCR LEN=0037 INSTALLED UNKN
	0120/1625	053"H 72"W CONC STRUCT LEN=0044 INSTALLED UNKN
	0120/1469	018 "DIA CIRC CONCR LEN=0094 INSTALLED UNKN
	0120/1227	015 "DIA CIRC CONCR LEN=0036 INSTALLED UNKN
	0120/0088	BMS EN 50/1015/0120/0075 1 0 00275 0 01 0425+24 HOWELL CK.
	0120/0075	BMS BG 50/1015/0120/0075 1 0 00275 0 01 0424+49 SHORTCUT RD (SR1017 SEG 0010/0000)
5	0120/0000	LENGTH(AH 2866 BK 2232)
	0110/2129	BMS EN 50/1015/0110/2117 1 0 00275 0 01 0423+42 HOWELL CREEK
	0110/2117	BMS BG 50/1015/0110/2117 015 "DIA CIRC CONCR
	0110/1911	LEN=0039 INSTALLED UNKN
	0110/1511	015 "DIA CIRC CONCR LEN=0125 INSTALLED UNKN
	0110/1158	012 "DIA CIRC CONCR LEN=0031 INSTALLED UNKN
		030 "DIA CIRC CONCR

EXTRACT DATE: 11/25/2024 ROADWAY MANAGEMENT SYSTEM PAGE NUMBER: 236
PRINT DATE: 11/26/2024 SLD COUNTY/SR - ANNUAL PRINT COUNTY: PERRY

DIR: B TOTAL LEN: 11.778 MI. DIST: 08-9 SR: 1015
LEFT MUN: HOWE TOWNSHIP T RIGHT MUN: HOWE TOWNSHIP T

016754 FT

015299 FT

012669 FT

011117 FT

0110/0653	LEN=0041	INSTALLED	UNKN
016754 FT	1 0 00275 0 01 0402+25	TR. JUNIATA R	
		STRUCTURE LENGTH 14 FT	
	BMSID 50/1015/0110/0000		
0110/0000	LENGTH(AH 2232 BK 1455)		
0100/0598	015 "DIA CIRC CONCR		
	LEN=0040	INSTALLED	UNKN
0100/0197	095 "DIA CIRC CONCR		
	LEN=0062	INSTALLED	UNKN
	018 "DIA CIRC CONCR		
0100/0012	LEN=0040	INSTALLED	UNKN
015299 FT	1 0 00275 0 01 0388+04		
0100/0000	LENGTH(AH 1455 BK 2630)		
	012 "DIA CIRC CONCR		
0090/2468	LEN=0039	INSTALLED	UNKN
	012 "DIA CIRC CONCR		
0090/2029	LEN=0042	INSTALLED	UNKN
	012 "DIA CIRC CONCR		
0090/1636	LEN=0040	INSTALLED	UNKN
	060"H 60"W CONC STRUCT		
0090/1237	LEN=0034	INSTALLED	UNKN
	012 "DIA CIRC CONCR		
0090/0389	LEN=0043	INSTALLED	UNKN
	072"H 72"W CONC STRUCT		
0090/0016	LEN=0033	INSTALLED	UNKN
012669 FT	1 0 00275 0 01 0361+74		
0090/0000	LENGTH(AH 2630 BK 1552)		
	018 "DIA CIRC CONCR		
0080/0673	LEN=0042	INSTALLED	UNKN
	024 "DIA CIRC CONCR		
0080/0396	LEN=0034	INSTALLED	UNKN
011117 FT	1 0 00275 0 01 0346+22		
0080/0000	LENGTH(AH 1552 BK 3387)		
	015 "DIA CIRC CONCR		
0070/3254	LEN=0042	INSTALLED	UNKN
	015 "DIA CIRC CONCR		
0070/2700	LEN=0041	INSTALLED	UNKN
	018 "DIA CIRC CONCR		
0070/2264	LEN=0032	INSTALLED	UNKN
	018 "DIA CIRC CONCR		
0070/1950	LEN=0048	INSTALLED	UNKN
	018 "DIA CIRC CONCR		
0070/1605	LEN=0050	INSTALLED	UNKN
	030 "DIA CIRC CONCR		
0070/1294	LEN=0046	INSTALLED	UNKN

EXTRACT DATE: 11/25/2024 ROADWAY MANAGEMENT SYSTEM PAGE NUMBER: 235
PRINT DATE: 11/26/2024 SLD COUNTY/SR - ANNUAL PRINT COUNTY: PERRY

DIR: B TOTAL LEN: 11.778 MI. DIST: 08-9 SR: 1015
LEFT MUN: HOWE TOWNSHIP T RIGHT MUN: HOWE TOWNSHIP T

007730 FT

0070/1020

018 "DIA CIRC CONCR
LEN=0046 INSTALLED UNKN

0070/0457

018 "DIA CIRC CONCR
LEN=0042 INSTALLED UNKN

007730 FT

1 0 00275 0 01 0312+35

0070/0000

LENGTH(AH 3387 BK 2738)

0060/2380

015 "DIA CIRC CONCR
LEN=0038 INSTALLED UNKN

0060/1634

015 "DIA CIRC CONCR
LEN=0042 INSTALLED UNKN

0060/1164

012 "DIA CIRC CONCR
LEN=0054 INSTALLED UNKN

0060/0632

012 "DIA CIRC CONCR
LEN=0036 INSTALLED UNKN

004992 FT

004992 FT

1 0 00275 0 01 0284+74

HOWE RUN

STRUCTURE LENGTH 14 FT

BMSID 50/1015/0060/0000

0060/0000

LENGTH(AH 2738 BK 2672)

0050/2111

015 "DIA CIRC CONCR
LEN=0034 INSTALLED UNKN

0050/1258

012 "DIA CIRC CONCR
LEN=0033 INSTALLED UNKN

0050/1003

048"H 48"W CONC STRUCT
LEN=0040 INSTALLED UNKN

0050/0909

012 "DIA CIRC CONCR
LEN=0036 INSTALLED UNKN

0050/0602

012 "DIA CIRC CONCR
LEN=0034 INSTALLED UNKN

002320 FT

0050/0023

060 "DIA CIR PLASTIC
LEN=0055 INSTALLED UNKN

002320 FT

1 0 00275 0 01 0258+02

0050/0000

LENGTH(AH 2672 BK 2320)

0040/1126

015 "DIA CIRC CONCR
LEN=0045 INSTALLED UNKN

000000 FT

000000 FT

1 0 00275 0 01 0234+82

NC JUNIATA PY

MEADOW GROVE RD

(SR1020 SEG 0010/0000)

INTER-BK

RAMP C-1 RD

(SR8007 SEG 0750/0000)

MFC BEGIN = E

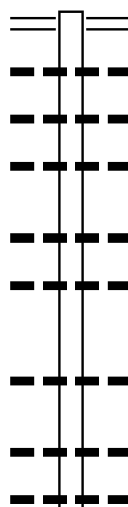
0040/0000

LENGTH(AH 2320 BK 0000)

EXTRACT DATE: 11/25/2024 ROADWAY MANAGEMENT SYSTEM PAGE NUMBER: 234
PRINT DATE: 11/26/2024 SLD COUNTY/SR - ANNUAL PRINT COUNTY: PERRY

DIR: B TOTAL LEN: 6.374 MI. DIST: 08-9 SR: 1014
LEFT MUN: LIVERPOOL TOWNSHIP T RIGHT MUN: LIVERPOOL TOWNSHIP T

033654 FT



031092 FT

033654 FT PERRY VALLEY RD
0120/2562 (SR1010 SEG 0130/0478)
015 "DIA CIRC CONCR
0120/2297 LEN=0057 INSTALLED UNKN
018 "DIA CIRC CONCR
0120/1798 LEN=0037 INSTALLED UNKN
018 "DIA CIRC CONCR
0120/1441 LEN=0038 INSTALLED UNKN
015 "H 21 "W ELLIP METAL
0120/0765 LEN=0050 INSTALLED UNKN
015 "DIA CIRC METAL
0120/0397 LEN=0025 INSTALLED UNKN
031092 FT 2 0 50046 0 00 0310+00
5 0120/0000 LENGTH(AH 2562 BK 2692)
018 "DIA CIR PLASTIC
0110/2562 LEN=0033 INSTALLED UNKN
015 "DIA CIRC CONCR
0110/1725 LEN=0030 INSTALLED UNKN
018 "DIA CIR PLASTIC
0110/1441 LEN=0040 INSTALLED UNKN

EXTRACT DATE: 11/25/2024 ROADWAY MANAGEMENT SYSTEM PAGE NUMBER: 233
PRINT DATE: 11/26/2024 SLD COUNTY/SR - ANNUAL PRINT COUNTY: PERRY

DIR: B TOTAL LEN: 6.374 MI.
LEFT MUN: LIVERPOOL TOWNSHIP T

DIST: 08-9 SR: 1014
RIGHT MUN: LIVERPOOL TOWNSHIP T

028400 FT

025051 FT

2 0 50046 0 00 0216+60 021725 FT

0110/1010	018 "DIA CIR PLASTIC LEN=0040 INSTALLED UNKN
0110/0617	015 "DIA CIRC CONCR LEN=0029 INSTALLED UNKN
0110/0151	LC FOR WILDCAT TR (CONN)
028400 FT	2 0 50046 0 00 0283+71 WILDCAT TR (T511)
0110/0000	LENGTH(AH 2692 BK 3349)
0100/2723	018 "DIA CIRC CONCR LEN=0035 INSTALLED UNKN
0100/2407	015 "DIA CIRC CONCR LEN=0049 INSTALLED UNKN
0100/2114	030 "DIA CIR PLASTIC LEN=0050 INSTALLED UNKN
0100/1630	018 "DIA CIR PLASTIC LEN=0048 INSTALLED UNKN
0100/0898	018 "DIA CIR PLASTIC LEN=0046 INSTALLED UNKN
0100/0420	024 "DIA CIRC CONCR LEN=0043 INSTALLED UNKN
0100/0244	024 "DIA CIRC CONCR LEN=0032 INSTALLED UNKN
0100/0147	024 "DIA CIRC CONCR LEN=0045 INSTALLED UNKN
025051 FT	2 0 50046 0 00 0250+24
0100/0000	LENGTH(AH 3349 BK 3326)
0090/2933	018 "DIA CIRC CONCR LEN=0030 INSTALLED UNKN
0090/2597	018 "DIA CIRC CONCR LEN=0044 INSTALLED UNKN
0090/2212	LIVERPOOL TOWNSHIP GREENWOOD TOWNSHIP T
0090/1660	018 "DIA CIRC CONCR LEN=0033 INSTALLED UNKN
0090/1502	018 "DIA CIRC CONCR LEN=0029 INSTALLED UNKN
0090/1257	018 "DIA CIRC CONCR LEN=0034 INSTALLED UNKN
0090/0990	018 "DIA CIRC CONCR LEN=0033 INSTALLED UNKN
0090/0229	018 "DIA CIRC CONCR LEN=0033 INSTALLED UNKN
0090/0079	015 "DIA CIRC CONCR LEN=0030 INSTALLED UNKN
021725 FT	

EXTRACT DATE: 11/25/2024 ROADWAY MANAGEMENT SYSTEM PAGE NUMBER: 232
PRINT DATE: 11/26/2024 SLD COUNTY/SR - ANNUAL PRINT COUNTY: PERRY

DIR: B TOTAL LEN: 6.374 MI. DIST: 08-9 SR: 1014
LEFT MUN: GREENWOOD TOWNSHIP T RIGHT MUN: GREENWOOD TOWNSHIP T

REWARD RD
(T496)

0090/0000

==

5 0090/0000 LENGTH(AH 3326 BK 3096)

015 "DIA CIRC CONCR
LEN=0038 INSTALLED UNKN
024 "DIA CIR PLASTIC
0080/2259 LEN=0043 INSTALLED 1999
018 "DIA CIR PLASTIC
0080/2001 LEN=0040 INSTALLED UNKN
018 "DIA CIRC CONCR
0080/1893 LEN=0039 INSTALLED UNKN
015 "DIA CIRC CONCR
0080/1533 LEN=0036 INSTALLED UNKN

036 "DIA CIR PLASTIC
LEN=0040 INSTALLED UNKN
018 "DIA CIR PLASTIC
0080/0427 LEN=0032 INSTALLED UNKN
018 "DIA CIRC CONCR
0080/0354 LEN=0038 INSTALLED UNKN
018629 FT 2 0 50046 0 00 0185+85
5 0080/0000 LENGTH(AH 3096 BK 3688)
018 "DIA CIR PLASTIC
0070/3667 LEN=0042 INSTALLED UNKN

015 "DIA CIRC CONCR
LEN=0041 INSTALLED UNKN
024 "DIA CIR PLASTIC
0070/2770 LEN=0040 INSTALLED UNKN
024 "DIA CIR PLASTIC
0070/2355 LEN=0035 INSTALLED UNKN
018 "DIA CIRC CONCR
0070/1830 LEN=0036 INSTALLED UNKN

015 "DIA CIRC CONCR
LEN=0033 INSTALLED UNKN
015 "DIA CIRC CONCR
0070/0787 LEN=0033 INSTALLED UNKN
018 "DIA CIRC CONCR
0070/0577 LEN=0033 INSTALLED UNKN
024 "DIA CIRC CONCR
0070/0295 LEN=0040 INSTALLED UNKN
014941 FT 2 0 50046 0 00 0148+75
5 0070/0000 LENGTH(AH 3688 BK 2333)

018 "DIA CIR PLASTIC
LEN=0037 INSTALLED UNKN
024 "DIA CIRC CONCR
0060/1653 LEN=0033 INSTALLED UNKN
015 "DIA CIRC CONCR
0060/1368

018629 FT

014941 FT

EXTRACT DATE: 11/25/2024 ROADWAY MANAGEMENT SYSTEM PAGE NUMBER: 231
PRINT DATE: 11/26/2024 SLD COUNTY/SR - ANNUAL PRINT COUNTY: PERRY

DIR: B TOTAL LEN: 6.374 MI.
LEFT MUN: GREENWOOD TOWNSHIP T

DIST: 08-9 SR: 1014
RIGHT MUN: GREENWOOD TOWNSHIP T

012608 FT	-- --	0060/0889	LEN=0039	INSTALLED	UNKN
	-- --	0060/0699	018 "DIA	CIRC CONCR	UNKN
	-- --	0060/0564	LEN=0030	INSTALLED	UNKN
	-- --	0060/0056	015 "DIA	CIRC CONCR	UNKN
	-- --	012608 FT	LEN=0033	INSTALLED	UNKN
	-- --	5 0060/0000	015 "DIA	CIRC CONCR	UNKN
	-- --		2 0 50046 0 00 0125+74		
	-- --		LENGTH(AH 2333 BK 2366)		
	-- --	0050/2109	018 "DIA	CIRC CONCR	UNKN
	-- --	0050/1611	LEN=0033	INSTALLED	UNKN
2 0 50046 0 00 0102+08 010242 FT (T484) 0050/0000	-- --	0050/1245	015 "DIA	CIRC CONCR	UNKN
	-- --	0050/1032	LEN=0036	INSTALLED	UNKN
	-- --	0050/0547	018 "DIA	CIRC CONCR	UNKN
	-- --	0050/0130	LEN=0038	INSTALLED	UNKN
	-- --	0050/0050	024 "DIA	CIRC CONCR	UNKN
	-- --		LEN=0041	INSTALLED	UNKN
	-- --		015 "DIA	CIRC CONCR	UNKN
	-- --		LEN=0043	INSTALLED	UNKN
	-- --		015 "DIA	CIR PLASTIC	
	-- --		LEN=0046	INSTALLED	1999
007448 FT	-- --	0050/0047	018 "DIA	CIRC CONCR	UNKN
	-- --	010242 FT	LEN=0038	INSTALLED	UNKN
	-- --		MOUNTAIN RD		
	-- --		(T484)		
	-- --	5 0050/0000	LENGTH(AH 2366 BK 2794)		
	-- --	0040/2456	015 "DIA	CIR PLASTIC	
	-- --	0040/1788	LEN=0040	INSTALLED	UNKN
	-- --	0040/1278	015 "DIA	CIRC CONCR	UNKN
	-- --		LEN=0039	INSTALLED	UNKN
	-- --		015 "DIA	CIRC CONCR	UNKN
	-- --	0040/0296	LEN=0034	INSTALLED	UNKN
	-- --	007448 FT	018 "DIA	CIRC CONCR	UNKN
	-- --	5 0040/0000	LEN=0080	INSTALLED	UNKN
	-- --		2 0 50046 0 00 0074+43		
	-- --		LENGTH(AH 2794 BK 2384)		
	-- --	0030/2033	015 "DIA	CIRC CONCR	UNKN
	-- --	0030/1838	LEN=0054	INSTALLED	UNKN
	-- --	0030/1513	030 "H 72" W	CON BOX CUL	
	-- --	0030/1175	LEN=0055	INSTALLED	UNKN
	-- --		018 "DIA	CIR PLASTIC	

EXTRACT DATE: 11/25/2024 ROADWAY MANAGEMENT SYSTEM PAGE NUMBER: 230
PRINT DATE: 11/26/2024 SLD COUNTY/SR - ANNUAL PRINT COUNTY: PERRY

DIR: B TOTAL LEN: 6.374 MI.
LEFT MUN: GREENWOOD TOWNSHIP T

DIST: 08-9 SR: 1014
RIGHT MUN: GREENWOOD TOWNSHIP T

005064 FT

002649 FT

000000 FT

0030/0794	LEN=0040	INSTALLED	UNKN
0030/0348	015 "DIA	CIRC CONCR	UNKN
0030/0222	LEN=0042	INSTALLED	UNKN
005064 FT	015 "DIA	CIR PLASTIC	UNKN
0030/0000	LEN=0040	INSTALLED	UNKN
0020/2099	2 0 50046	0 00 0050+76	
0020/2017	LENGTH(AH	2384 BK 2415)	
0020/1843	048 "DIA	CIRC CONCR	UNKN
0020/1574	LEN=0053	INSTALLED	UNKN
0020/1384	018 "DIA	CIR PLASTIC	UNKN
0020/0896	LEN=0040	INSTALLED	UNKN
0020/0505	048 "DIA	CIRC CONCR	UNKN
0020/0061	LEN=0044	INSTALLED	UNKN
002649 FT	018 "DIA	CIR PLASTIC	UNKN
0020/0000	LEN=0040	INSTALLED	UNKN
0010/2457	018 "DIA	CIR PLASTIC	UNKN
0010/2040	024 "DIA	CIR PLASTIC	UNKN
0010/1518	LEN=0035	INSTALLED	UNKN
0010/0971	LEN=0042	INSTALLED	UNKN
0010/0770	018 "DIA	CIRC CONCR	UNKN
0010/0678	LEN=0037	INSTALLED	UNKN
0010/0584	BMSSEN 50/1014/0020/0000		
0010/0441	2 0 50046	0 00 0026+34	
0010/0063	WILDCAT RUN		
000000 FT	BMSBG 50/1014/0020/0000		
NC OW	LENGTH(AH	2415 BK 2649)	
0010/0000	018 "DIA	CIR PLASTIC	UNKN
	LEN=0039	INSTALLED	UNKN
	018 "DIA	CIR PLASTIC	UNKN
	LEN=0040	INSTALLED	UNKN
	018 "DIA	CIR PLASTIC	UNKN
	LEN=0035	INSTALLED	UNKN
	048 "DIA	CIRC METAL	UNKN
	LEN=0040	INSTALLED	UNKN
	BYERS RD		
	(T472)		
	US 0022		
	OP ID 50/0022/0101/0000		
	US 22/322		
	OP ID 50/0022/0100/0000		
	024 "DIA	CIR PLASTIC	UNKN
	LEN=0040	INSTALLED	UNKN
	018 "DIA	CIR PLASTIC	UNKN
	LEN=0055	INSTALLED	1999
	2 0 50046	0 00 0000+00	
	L HOLLOW RD		
	JUNIATA PY		
	(SR1015 SEG 0210/0000)		
	MFC BEGIN = E		
0010/0000	LENGTH(AH	2649 BK 0000)	

EXTRACT DATE: 11/25/2024 ROADWAY MANAGEMENT SYSTEM PAGE NUMBER: 229
PRINT DATE: 11/26/2024 SLD COUNTY/SR - ANNUAL PRINT COUNTY: PERRY

DIR: B TOTAL LEN: .563 MI. DIST: 08-9 SR: 1013
LEFT MUN: OLIVER T RIGHT MUN: OLIVER T

SUSQUEHANNA ST (T702)	002970 FT		002970 FT	KEYSTONE WY
			0010/2970	(SR0034 SEG 0410/1717)
			0010/2951	018 "DIA CIRC CONCR
	0010/2603			LEN=0034 INSTALLED UNKN
			0010/2411	015 "DIA CIRC METAL
				LEN=0030 INSTALLED UNKN
			0010/2308	JUNIATA ST
				(T446)
			0010/2088	015 "DIA CIRC METAL
				LEN=0084 INSTALLED UNKN
			0010/1920	015 "DIA CIRC METAL
				LEN=0055 INSTALLED UNKN
			0010/1850	BUFFALO ST
				(T703)
GRAVEL HILL RD (T435)	000000 FT		0010/1386	018 "DIA CIRC METAL
				LEN=0020 INSTALLED UNKN
			0010/1316	PERRY ST
				(T437)
			0010/1111	018 "DIA CIRC METAL
				LEN=0027 INSTALLED UNKN
			0010/0880	IRON ST
				(T561)
			0010/0683	018 "DIA CIRC METAL
				LEN=0029 INSTALLED UNKN
			0010/0653	015 "H 21" W ELLIP METAL
				LEN=0035 INSTALLED UNKN
			0010/0016	018 "DIA CIRC CONCR
				LEN=0035 INSTALLED UNKN
		000000 FT	000000 FT	2 0 50028 0 00 0000+00
				THIRD ST
				(T445)
			NC 4TH ST	ET
			INTER-BK	UPPER BAILEY RD
				(T439)
				MFC BEGIN = E
		0010/0000	0010/0000	LENGTH(AH 2970 BK 0000)

EXTRACT DATE: 11/25/2024 ROADWAY MANAGEMENT SYSTEM PAGE NUMBER: 228
PRINT DATE: 11/26/2024 SLD COUNTY/SR - ANNUAL PRINT COUNTY: PERRY

DIR: B TOTAL LEN: 5.539 MI. DIST: 08-9 SR: 1012
LEFT MUN: LIVERPOOL TOWNSHIP T RIGHT MUN: LIVERPOOL TOWNSHIP T

TOWNSHIP RD
(T515)

029244 FT
0110/2793

026451 FT

GRUBBS CHURCH RD
(T536)

0100/2173

029244 FT	PERRY VALLEY RD
0110/2793	(SR1010 SEG 0130/0277)
0110/2271	016"H 19"W ELLIP METAL
0110/1797	LEN=0030 INSTALLED 2004
0110/1255	018"DIA CIR PLASTIC
	LEN=0031 INSTALLED UNKN
	018"DIA CIR PLASTIC
	LEN=0030 INSTALLED 2004
	018"DIA CIR PLASTIC
0110/0475	LEN=0030 INSTALLED UNKN
	018"DIA CIR PLASTIC
0110/0115	LEN=0030 INSTALLED UNKN
026451 FT	2 0 50018 0 00 0264+79
0110/0000	LENGTH(AH 2793 BK 3146)
	024"DIA CIR PLASTIC
0100/2908	LEN=0030 INSTALLED UNKN
	018"DIA CIR PLASTIC
0100/2762	LEN=0040 INSTALLED UNKN
	018"DIA CIR PLASTIC
0100/2272	LEN=0030 INSTALLED UNKN
	018"DIA CIR PLASTIC
0100/2179	LEN=0037 INSTALLED UNKN
	015"DIA CIR PLASTIC
0100/1802	LEN=0027 INSTALLED UNKN
	018"DIA CIR PLASTIC

EXTRACT DATE: 11/25/2024 ROADWAY MANAGEMENT SYSTEM PAGE NUMBER: 227
PRINT DATE: 11/26/2024 SLD COUNTY/SR - ANNUAL PRINT COUNTY: PERRY

DIR: B TOTAL LEN: 5.539 MI.
LEFT MUN: LIVERPOOL TOWNSHIP T

DIST: 08-9 SR: 1012
RIGHT MUN: LIVERPOOL TOWNSHIP T

	0100/1606	LEN=0030	INSTALLED	UNKN
		024 "DIA	CIR PLASTIC	
	0100/0895	LEN=0031	INSTALLED	UNKN
		036 "DIA	CIR PLASTIC	
	0100/0637	LEN=0030	INSTALLED	UNKN
023305 FT	023305 FT	2 0 50018 0 00 0233+45		
		018 "DIA	CIR PLASTIC	
		LEN=0031	INSTALLED	UNKN
		LIVERPOOL TOWNSHIP		
		GREENWOOD TOWNSHIP T		
	0100/0000	LENGTH(AH 3146 BK 3257)		
		018 "DIA	CIR PLASTIC	
	0090/3033	LEN=0035	INSTALLED	UNKN
		018 "DIA	CIR PLASTIC	
	0090/2562	LEN=0032	INSTALLED	2004
		024 "DIA	CIR PLASTIC	
	0090/2367	LEN=0051	INSTALLED	UNKN
		015 "DIA	CIR PLASTIC	
	0090/1615	LEN=0030	INSTALLED	UNKN
		015 "DIA	CIR PLASTIC	
	0090/1002	LEN=0031	INSTALLED	UNKN
		REWARD RD		
	0090/0440	(T496)		
		018 "DIA	CIR PLASTIC	
	0090/0308	LEN=0030	INSTALLED	UNKN
	020048 FT			
2 0 50018 0 00 0200+73 020048 FT REWARD RD (T496)	0090/0000	LENGTH(AH 3257 BK 3732)		
		018 "DIA	CIR PLASTIC	
	0080/3645	LEN=0030	INSTALLED	UNKN
		018 "DIA	CIR PLASTIC	
	0080/3399	LEN=0030	INSTALLED	UNKN
		018 "DIA	CIR PLASTIC	
	0080/2873	LEN=0030	INSTALLED	UNKN
		018 "DIA	CIR PLASTIC	
	0080/2603	LEN=0030	INSTALLED	UNKN
		015 "DIA	CIRC METAL	
	0080/1968	LEN=0042	INSTALLED	UNKN
		018 "DIA	CIR PLASTIC	
	0080/1459	LEN=0040	INSTALLED	UNKN
		036 "DIA	CIR PLASTIC	
	0080/0624	LEN=0049	INSTALLED	UNKN
		018 "DIA	CIR PLASTIC	
	0080/0425	LEN=0032	INSTALLED	2004

EXTRACT DATE: 11/25/2024 ROADWAY MANAGEMENT SYSTEM PAGE NUMBER: 226
PRINT DATE: 11/26/2024 SLD COUNTY/SR - ANNUAL PRINT COUNTY: PERRY

DIR: B TOTAL LEN: 5.539 MI.
LEFT MUN: GREENWOOD TOWNSHIP T

DIST: 08-9 SR: 1012
RIGHT MUN: GREENWOOD TOWNSHIP T

016316 FT

016316 FT 2 0 50018 0 00 0163+41
018 "DIA CIR PLASTIC
LEN=0030 INSTALLED UNKN
5 0080/0000 LENGTH(AH 3732 BK 3371)
018 "DIA CIR PLASTIC
0070/2870 LEN=0032 INSTALLED 2004

0070/1126 018 "DIA CIR PLASTIC
LEN=0030 INSTALLED UNKN

012945 FT

0070/0176 015 "DIA CIR PLASTIC
LEN=0041 INSTALLED UNKN
012945 FT 2 0 50018 0 00 0129+68
5 0070/0000 LENGTH(AH 3371 BK 1995)
018 "DIA CIRC METAL
0060/1672 LEN=0040 INSTALLED UNKN

0060/0744 015 "DIA CIR PLASTIC
LEN=0038 INSTALLED UNKN
0060/0479 018 "DIA CIR PLASTIC
LEN=0036 INSTALLED UNKN
0060/0155 BMSSEN 50/1012/0060/0140
2 0 50018 0 00 0111+11
WILDCAT RUN
0060/0140 BMSBG 50/1012/0060/0140
015 "DIA CIR PLASTIC
0060/0105 LEN=0030 INSTALLED UNKN
010950 FT

2 0 50018 0 00 0109+52 010950 FT
HOLLOW RD
(T494) 0060/0000

5 0060/0000 LENGTH(AH 1995 BK 2489)
0050/2355 BMSSEN 50/1012/0050/2318
2 0 50018 0 00 0108+12
WILDCAT RUN
0050/2318 BMSBG 50/1012/0050/2318
019"H 30"W ELLIPTICAL*
0050/1826 LEN=0045 INSTALLED UNKN
0050/1524 015 "DIA CIR PLASTIC
LEN=0035 INSTALLED UNKN
0050/1243 018 "DIA CIR PLASTIC
LEN=0043 INSTALLED UNKN
0050/0686 015 "DIA CIR PLASTIC
LEN=0040 INSTALLED UNKN

008461 FT

008461 FT 2 0 50018 0 00 0084+68
5 0050/0000 LENGTH(AH 2489 BK 2389)

EXTRACT DATE: 11/25/2024 ROADWAY MANAGEMENT SYSTEM PAGE NUMBER: 225
PRINT DATE: 11/26/2024 SLD COUNTY/SR - ANNUAL PRINT COUNTY: PERRY

DIR: B TOTAL LEN: 5.539 MI. DIST: 08-9 SR: 1012
LEFT MUN: GREENWOOD TOWNSHIP T RIGHT MUN: GREENWOOD TOWNSHIP T

2 0 50018 0 00 0060+72 006072 FT
MOUNTAIN RD
(T484) 0040/0000

PINES DR
(T483) 0010/0825

002961 FT

001100 FT

000000 FT

0040/2218	015 "DIA CIR PLASTIC LEN=0040	INSTALLED UNKN
0040/1057	015 "DIA CIR PLASTIC LEN=0030	INSTALLED 1997
006072 FT	MOUNTAIN RD (T484)	
0040/0000	LENGTH(AH 2389 BK 3111)	
0030/1919	018 "DIA CIR PLASTIC LEN=0030	INSTALLED UNKN
0030/1356	018 "DIA CIR PLASTIC LEN=0040	INSTALLED UNKN
002961 FT	2 0 50018 0 00 0029+61 LENGTH(AH 3111 BK 1861)	
0030/0000	018 "DIA CIR PLASTIC LEN=0050	INSTALLED UNKN
0020/1536	018 "DIA CIR PLASTIC LEN=0050	INSTALLED UNKN
0020/1088	018 "DIA CIR PLASTIC LEN=0045	INSTALLED 2004
0020/0740	018 "DIA CIR PLASTIC LEN=0040	INSTALLED UNKN
0020/0236	2 0 50018 0 00 0011+00 LENGTH(AH 1861 BK 1100)	
001100 FT	048 "DIA CIR PLASTIC LEN=0050	INSTALLED UNKN
0010/1006	US 22 WB OP ID 50/0022/0081/0000	
0010/0620	US 22/322 EB OP ID 50/0022/0080/0000	
0010/0530	018 "DIA CIR PLASTIC LEN=0040	INSTALLED UNKN
0010/0368	018 "DIA CIR PLASTIC LEN=0090	INSTALLED UNKN
0010/0063	2 0 50018 0 00 0000+00 NC OLD FERRY RD JUNIATA PY (SR1015 SEG 0230/0000)	
000000 FT	MFC BEGIN = D	
0010/0000	LENGTH(AH 1100 BK 0000)	

EXTRACT DATE: 11/25/2024 ROADWAY MANAGEMENT SYSTEM PAGE NUMBER: 224
PRINT DATE: 11/26/2024 SLD COUNTY/SR - ANNUAL PRINT COUNTY: PERRY

DIR: B TOTAL LEN: 2.416 MI. DIST: 08-9 SR: 1011
LEFT MUN: JUNIATA TOWNSHIP T RIGHT MUN: JUNIATA TOWNSHIP T

012755 FT

012755 FT
INTER-AHD

APPLE HOUSE RD
(T422)
MIDDLE RIDGE RD
(SR4008 SEG 0200/0000)

0050/2200

015"H 17"W ELLIP METAL
LEN=0040 INSTALLED UNKN

0050/1457

018"DIA CIRC METAL

0050/0971

LEN=0046 INSTALLED UNKN

0050/0559

020"H 28"W ELLIP METAL
LEN=0040 INSTALLED UNKN

010555 FT

010555 FT

2 0 34076 6 00 0105+84

5 0050/0000

LENGTH(AH 2200 BK 1838)

0040/1829

018"DIA CIR PLASTIC
LEN=0037 INSTALLED 1999

0040/1035

024"DIA CIR PLASTIC
LEN=0045 INSTALLED 1999

0040/0305

LITTLE BUFFALO STATE PS
(PARK)

0040/0047

024"DIA CIRC CONCR

008717 FT

LEN=0100 INSTALLED UNKN

NC GI

2 0 34076 6 00 0087+20

008717 FT

5 0040/0000

LITTLE HILL RD
LITTLE BUFFALO RD
(SR4010 SEG 0210/2636)

0030/2683

LENGTH(AH 1838 BK 2969)

0030/2678

013"H 17"W ELLIP METAL
LEN=0030 INSTALLED UNKN

0030/2452

018"DIA CIRC CONCR

LEN=0048 INSTALLED UNKN

0030/2435

BMS EN 50/1011/0030/2416

JUNIATA TOWNSHIP T

CENTRE TOWNSHIP T

2 0 34076 6 00 0081+92

LITTLE BUFFALO CREEK

EXTRACT DATE: 11/25/2024 ROADWAY MANAGEMENT SYSTEM PAGE NUMBER: 223
PRINT DATE: 11/26/2024 SLD COUNTY/SR - ANNUAL PRINT COUNTY: PERRY

DIR: B TOTAL LEN: 2.416 MI. DIST: 08-9 SR: 1011
LEFT MUN: CENTRE TOWNSHIP T RIGHT MUN: CENTRE TOWNSHIP T

BOAT LAUNCH RD
(PARK)

0030/1934

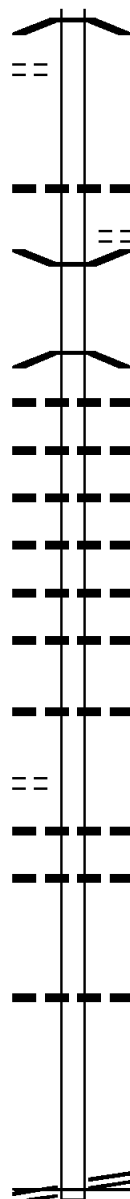
0030/2416 BMSBG 50/1011/0030/2416

005748 FT

2 0 34076 6 00 0030+74 003074 FT
LAUREL GROVE RD
(T375) 0020/0000

000000 FT

KEYSTONE WY
(SR0034 SEG 0350/0048) 0010/0000



0030/0499 018 "DIA CIR PLASTIC
LEN=0035 INSTALLED 1999
JUNIATA FURNACE LN
0030/0029 (TWP)
0030/0013 BMSBG 50/1011/0030/0000
005748 FT 2 0 34076 6 00 0057+76
TR. L. BUFF. C.
BMSBG 50/1011/0030/0000
5 0030/0000 LENGTH(AH 2969 BK 2674)
013"H 17"W ELLIP METAL
0020/2231 LEN=0030 INSTALLED UNKN
013"H 17"W ELLIP METAL
0020/2021 LEN=0035 INSTALLED UNKN
015 "DIA CIRC METAL
0020/1707 LEN=0033 INSTALLED UNKN
043"H 64"W ELLIP METAL
0020/1521 LEN=0040 INSTALLED UNKN
015 "DIA CIRC METAL
0020/1102 LEN=0030 INSTALLED UNKN
013"H 17"W ELLIP METAL
0020/0768 LEN=0030 INSTALLED UNKN
018 "DIA CIR PLASTIC
0020/0138 LEN=0035 INSTALLED 1997
003074 FT
5 0020/0000 LENGTH(AH 2674 BK 3074)
024 "DIA CIR PLASTIC
0010/2797 LEN=0035 INSTALLED UNKN
015"H 21"W ELLIP METAL
0010/2360 LEN=0035 INSTALLED UNKN
024 "DIA CIR PLASTIC
0010/1013 LEN=0030 INSTALLED 1999
000000 FT 2 0 34076 6 00 0000+00
KEYSTONE WY
(SR0034 SEG 0350/0048)
NC STATE PARK RD
MFC BEGIN = E
5 0010/0000 LENGTH(AH 3074 BK 0000)

DIR: B TOTAL LEN: 9.364 MI. DIST: 08-9 SR: 1010
LEFT MUN: LIVERPOOL B RIGHT MUN: LIVERPOOL B

EXTRACT DATE: 11/25/2024 ROADWAY MANAGEMENT SYSTEM PAGE NUMBER: 221
PRINT DATE: 11/26/2024 SLD COUNTY/SR - ANNUAL PRINT COUNTY: PERRY

DIR: B TOTAL LEN: 9.364 MI.
LEFT MUN: LIVERPOOL TOWNSHIP T

DIST: 08-9 SR: 1010
RIGHT MUN: LIVERPOOL TOWNSHIP T

	043853 FT	0180/0869	013"H 17"W ELLIP METAL LEN=0040 INSTALLED UNKN
		0180/0572	015"H 21"W ELLIP METAL LEN=0036 INSTALLED UNKN
		0180/0332	024"DIA CIR PLASTIC LEN=0040 INSTALLED 2006
		043853 FT	2 0 50001 0 04 2035+80 WILDCAT TR (T511)
		0180/0000	LENGTH(AH 2436 BK 2744)
		0170/2038	018"DIA CIR PLASTIC LEN=0040 INSTALLED 2006
RED BRIDGE RD (SR1005 SEG 0010/0000)	0170/1734		
		0170/1038	013"H 17"W ELLIPTICAL* LEN=0030 INSTALLED UNKN
		0170/0765	018"DIA CIR PLASTIC LEN=0041 INSTALLED UNKN
		0170/0371	029"H 42"W ELLIP METAL LEN=0030 INSTALLED UNKN
		041109 FT	
2 0 50001 0 04 2008+36 SHEAFFER RD (T523)	041109 FT 0170/0000	0170/0000	LENGTH(AH 2744 BK 3438) 018"H 24"W ELLIP METAL LEN=0031 INSTALLED UNKN
		0160/3412	024"DIA CIR PLASTIC LEN=0030 INSTALLED UNKN
		0160/3177	
		0160/2040	060"DIA CIR PLASTIC LEN=0041 INSTALLED UNKN
		0160/1462	015"H 21"W ELLIP METAL LEN=0030 INSTALLED UNKN
		0160/1099	024"DIA CIRC METAL LEN=0031 INSTALLED UNKN
		0160/0902	018"DIA CIRC METAL LEN=0033 INSTALLED UNKN
BROOKHART RD (T542)	0160/0686		
		0160/0023	018"DIA CIR PLASTIC LEN=0034 INSTALLED UNKN
	037671 FT	037671 FT	2 0 50001 0 04 1973+98 BROOKHART RD (T542)
		0160/0000	LENGTH(AH 3438 BK 3088) 048"DIA CIRC CONCR LEN=0040 INSTALLED 2006
		0150/3012	

EXTRACT DATE: 11/25/2024 ROADWAY MANAGEMENT SYSTEM PAGE NUMBER: 220
PRINT DATE: 11/26/2024 SLD COUNTY/SR - ANNUAL PRINT COUNTY: PERRY

DIR: B TOTAL LEN: 9.364 MI. DIST: 08-9 SR: 1010
LEFT MUN: LIVERPOOL TOWNSHIP T RIGHT MUN: LIVERPOOL TOWNSHIP T

					0150/1843	024 "DIA CIRC METAL LEN=0030 INSTALLED UNKN
					0150/1762	024 "DIA CIR PLASTIC LEN=0038 INSTALLED 2006
					0150/1705	013"H 17"W ELLIP METAL LEN=0040 INSTALLED UNKN
					0150/0808	030 "DIA CIR PLASTIC LEN=0040 INSTALLED 2006
					0150/0524	015 "DIA CIR PLASTIC LEN=0036 INSTALLED UNKN
					0150/0051	042 "DIA CIRC CONCR LEN=0030 INSTALLED 2006
034583 FT					034583 FT	2 0 50001 0 04 1943+10 SPRUCE RUN RD (T540)
					0150/0000	LENGTH(AH 3088 BK 1732) 018 "DIA CIR PLASTIC
					0140/1638	LEN=0032 INSTALLED 2006
					0140/0854	018 "DIA CIR PLASTIC LEN=0035 INSTALLED 2006
					0140/0673	013"H 17"W ELLIP METAL LEN=0030 INSTALLED UNKN
					0140/0266	013"H 17"W ELLIP METAL LEN=0035 INSTALLED UNKN
					0140/0013	030 "DIA CIR PLASTIC LEN=0040 INSTALLED 2006
032851 FT					032851 FT	2 0 50001 0 04 1925+78
					0140/0000	LENGTH(AH 1732 BK 1855)
					0130/1181	018 "DIA CIR PLASTIC LEN=0033 INSTALLED 2006
					0130/0782	015"H 21"W ELLIP METAL LEN=0030 INSTALLED UNKN
					0130/0495	015 "DIA CIRC CONCR LEN=0068 INSTALLED UNKN
					0130/0478	OWL HOLLOW RD (SR1014 SEG 0120/2562)
WINDY HILL RD (T544)					0130/0458	
					0130/0370	BMS EN 50/1010/0130/0322 BRIDGE POSTED (TONS) 2 0 50001 0 04 1910+71
					0130/0348	SGL 36 COMB 40 TRIB.WILDCAT BMSBG 50/1010/0130/0322 OLD FERRY RD

PAGE NUMBER: 219
COUNTY: PERRY

DIST: 08-9 SR: 1010
RIGHT MUN: LIVERPOOL TOWNSHIP T

0100/2118

0100/0875

```

(SR1012 SEG 0110/2793)
(TOWNSHIP 0515 RT
(T515)
018 "DIA CIR PLASTIC
LEN=0075 INSTALLED 2005
BMS EN 50/1010/0130/0000
MFC BEGIN = D
2 0 50001 0 04 1907+49
WILDCAT CK.
BMS BG 50/1010/0130/0000
LENGTH(AH 1855 BK 2185)
018 "DIA CIR PLASTIC
LEN=0060 INSTALLED 2006
018 "DIA CIR PLASTIC
LEN=0030 INSTALLED UNKN
018 "DIA CIR PLASTIC
LEN=0040 INSTALLED UNKN

030 "DIA CIR PLASTIC
LEN=0040 INSTALLED 2006
2 0 50001 0 04 1885+28
LENGTH(AH 2185 BK 1825)
018 "DIA CIR PLASTIC
LEN=0040 INSTALLED 2006
018 "DIA CIR PLASTIC
LEN=0030 INSTALLED UNKN
024 "DIA CIR PLASTIC
LEN=0036 INSTALLED UNKN

015 "H 21 "W ELLIP METAL
LEN=0030 INSTALLED UNKN
036 "DIA CIRC METAL
LEN=0030 INSTALLED UNKN

LENGTH(AH 1825 BK 2290)
018 "DIA CIR PLASTIC
LEN=0038 INSTALLED UNKN

060 "DIA CIRC METAL
LEN=0030 INSTALLED UNKN

018 "DIA CIR PLASTIC
LEN=0028 INSTALLED UNKN
018 "DIA CIR PLASTIC
LEN=0035 INSTALLED 2006
021 "H 15 "W ELLIP METAL

```

EXTRACT DATE: 11/25/2024 ROADWAY MANAGEMENT SYSTEM PAGE NUMBER: 218
PRINT DATE: 11/26/2024 SLD COUNTY/SR - ANNUAL PRINT COUNTY: PERRY

DIR: B TOTAL LEN: 9.364 MI.
LEFT MUN: LIVERPOOL TOWNSHIP T

DIST: 08-9 SR: 1010
RIGHT MUN: LIVERPOOL TOWNSHIP T

Station	Length	Material	Notes
024696 FT	0100/0596	LEN=0034 INSTALLED 2006	024 "DIA CIR PLASTIC
	0100/0070	LEN=0040 INSTALLED UNKN	2 0 50001 0 04 1843+69
	024696 FT	LEN=0040 INSTALLED UNKN	LIVERPOOL TOWNSHIP
		LEN=0040 INSTALLED UNKN	GREENWOOD TOWNSHIP T
	0100/0000	LENGTH(AH 2290 BK 3945)	018 "DIA CIR PLASTIC
	0090/3755	LEN=0040 INSTALLED 2006	018 "DIA CIR PLASTIC
	0090/3409	LEN=0050 INSTALLED 2006	018 "DIA CIR PLASTIC
	0090/3109	LEN=0040 INSTALLED 2006	018 "DIA CIR PLASTIC
	0090/2822	LEN=0035 INSTALLED UNKN	018 "DIA CIR PLASTIC
	0090/2594	LEN=0034 INSTALLED UNKN	018 "DIA CIR PLASTIC
	0090/1731	LEN=0030 INSTALLED UNKN	REWARD RD
			(T496)
			REWARD RD
			(T496)
	0090/1124	018 "DIA CIR PLASTIC	
	0090/0691	LEN=0033 INSTALLED 2006	
	020751 FT		
2 0 50001 0 04 1804+24 020751 FT SCHOOL HOUSE RD (T492)	0090/0000	LENGTH(AH 3945 BK 2866)	015 "DIA CIRC METAL
	0080/2842	LEN=0040 INSTALLED UNKN	
	0080/1139	013"H 17"W ELLIP METAL	LEN=0030 INSTALLED UNKN
017885 FT	017885 FT	2 0 50001 0 04 1775+82	LENGTH(AH 2866 BK 1958)
	0080/0000	018 "DIA CIRC METAL	
	0070/1888	LEN=0030 INSTALLED UNKN	
			015"H 17"W ELLIP METAL

EXTRACT DATE: 11/25/2024 ROADWAY MANAGEMENT SYSTEM PAGE NUMBER: 217
PRINT DATE: 11/26/2024 SLD COUNTY/SR - ANNUAL PRINT COUNTY: PERRY

DIR: B TOTAL LEN: 9.364 MI.
LEFT MUN: GREENWOOD TOWNSHIP T

DIST: 08-9 SR: 1010
RIGHT MUN: GREENWOOD TOWNSHIP T

015927 FT

2 0 50001 0 04 1726+56 012982 FT
WILLIAM RD
(PRDR)
0060/0000

010042 FT

007917 FT

0070/0230	LEN=0035	INSTALLED UNKN
015927 FT	2 0 50001 0 04 1756+01	
0070/0000	LENGTH(AH 1958 BK 2945)	
	018 "DIA CIRC METAL	
0060/2526	LEN=0040	INSTALLED UNKN
0060/1217	018 "DIA CIRC PLASTIC	
	LEN=0040	INSTALLED 2006
0060/0870	HOLLOW RD	
0060/0753	(T494)	
	BMS 50/1010/0060/0737	
	2 0 50001 0 04 1733+93	
	WILDCAT RUN	
0060/0737	BMSBG 50/1010/0060/0737	
0060/0414	018 "DIA CIRC PLASTIC	
	LEN=0030	INSTALLED UNKN
0060/0028	018 "DIA CIRC PLASTIC	
012982 FT	LEN=0030	INSTALLED UNKN
0060/0000	LENGTH(AH 2945 BK 2940)	
0050/2168	018 "DIA CIRC PLASTIC	
	LEN=0030	INSTALLED UNKN
0050/1573	018 "DIA CIRC PLASTIC	
	LEN=0040	INSTALLED 2006
0050/1337	018 "DIA CIRC PLASTIC	
	LEN=0036	INSTALLED UNKN
0050/0359	013"H 17"W ELLIP METAL	
	LEN=0030	INSTALLED UNKN
0050/0016	013"H 17"W ELLIP METAL	
010042 FT	LEN=0036	INSTALLED UNKN
	2 0 50001 0 04 1696+83	
	MOUNTAIN RD	
	(T484)	
0050/0000	LENGTH(AH 2940 BK 2125)	
0040/2110	013"H 17"W ELLIP METAL	
	LEN=0035	INSTALLED UNKN
0040/1160	024 "DIA CIRC PLASTIC	
	LEN=0035	INSTALLED 2006
0040/0428	030 "DIA CIRC CONCR	
007917 FT	LEN=0032	INSTALLED UNKN
	2 0 50001 0 04 1675+58	

EXTRACT DATE: 11/25/2024 ROADWAY MANAGEMENT SYSTEM PAGE NUMBER: 216
PRINT DATE: 11/26/2024 SLD COUNTY/SR - ANNUAL PRINT COUNTY: PERRY

DIR: B TOTAL LEN: 9.364 MI.
LEFT MUN: GREENWOOD TOWNSHIP T

DIST: 08-9 SR: 1010
RIGHT MUN: GREENWOOD TOWNSHIP T

		0040/0000	LENGTH(AH 2125 BK 2423)
		015 "DIA CIRC METAL	
		0030/1950	LEN=0030 INSTALLED UNKN
		024 "DIA CIRC PLASTIC	
		0030/1421	LEN=0040 INSTALLED 2006
		0030/0125	030 "DIA CIRC CONCR
		005494 FT	LEN=0040 INSTALLED UNKN
005494 FT		2 0 50001 0 04 1651+35	
		RACCOON RD	
		(T482)	
		0030/0000	LENGTH(AH 2423 BK 2794)
		0020/1705	018 "DIA CIRC PLASTIC
		036 "DIA CIRC METAL	
		0020/1307	LEN=0030 INSTALLED UNKN
		0020/0538	024 "DIA CIRC PLASTIC
		002700 FT	LEN=0035 INSTALLED UNKN
002700 FT		2 0 50001 0 04 1623+41	
		0020/0000	LENGTH(AH 2794 BK 2700)
		018 "DIA CIRC CONCR	
		0010/2649	LEN=0031 INSTALLED UNKN
		0010/1779	018 "DIA CIRC CONCR
		018 "DIA CIRC CONCR	
		0010/1593	LEN=0130 INSTALLED UNKN
		0010/0961	PINES RD
		(T483)	
		0010/0805	018 "DIA CIRC CONCR
		018 "DIA CIRC CONCR	
		0010/0584	LEN=0031 INSTALLED UNKN
		0010/0502	US 22/322
		OP ID 50/0022/0061/1455	
		0010/0408	US 22
		OP ID 50/0022/0060/1371	
000000 FT		2 0 50001 0 04 1596+41	
		NC PERRY VALLEY RD	
		JUNIATA PY	
		(SR1015 SEG 0240/0568)	
		MFC BEGIN = E	
		0010/0000	LENGTH(AH 2700 BK 0000)

EXTRACT DATE: 11/25/2024 ROADWAY MANAGEMENT SYSTEM PAGE NUMBER: 215
PRINT DATE: 11/26/2024 SLD COUNTY/SR - ANNUAL PRINT COUNTY: PERRY
DIR: B TOTAL LEN: 1.292 MI. DIST: 08-9 SR: 1009
LEFT MUN: JUNIATA TOWNSHIP T RIGHT MUN: JUNIATA TOWNSHIP T

006824 FT



006824 FT
INTER-AHD ZARING HILL RD
(T432)

EXTRACT DATE: 11/25/2024 ROADWAY MANAGEMENT SYSTEM PAGE NUMBER: 214
PRINT DATE: 11/26/2024 SLD COUNTY/SR - ANNUAL PRINT COUNTY: PERRY

DIR: B TOTAL LEN: 1.292 MI. DIST: 08-9 SR: 1009
LEFT MUN: JUNIATA TOWNSHIP T RIGHT MUN: JUNIATA TOWNSHIP T

2 0 50047 0 00 0033+93 003399 FT
GABEL RD
(T522)

PICNIC WOOD RD
(T489)

2 0 50047 0 00 0000+00 000000 FT
CREEK RD
(SR0849 SEG 0250/0000) 0010/0000

0020/3425	OAK HALL RD (SR1024 SEG 0040/1080)
0020/3404	018 "DIA CIRC METAL LEN=0034 INSTALLED UNKN
0020/3175	024 "H 35 "W ELLIP METAL LEN=0030 INSTALLED UNKN
0020/2699	018 "DIA CIRC METAL LEN=0030 INSTALLED UNKN
0020/2416	018 "DIA CIR PLASTIC LEN=0035 INSTALLED 2002
0020/2138	018 "DIA CIR PLASTIC LEN=0030 INSTALLED UNKN
0020/1714	048 "DIA CIRC CONCR LEN=0080 INSTALLED 2002
0020/1435	018 "DIA CIRC METAL LEN=0040 INSTALLED 2002
0020/1230	018 "DIA CIR PLASTIC LEN=0030 INSTALLED UNKN
0020/0927	018 "DIA CIR PLASTIC LEN=0030 INSTALLED UNKN
0020/0568	018 "DIA CIRC METAL LEN=0035 INSTALLED UNKN
003399 FT	
0020/0000	LENGTH(AH 3425 BK 3399) 048 "DIA CIRC CONCR
0010/3387	LEN=0048 INSTALLED 2002
0010/3186	018 "DIA CIR PLASTIC LEN=0036 INSTALLED UNKN
0010/2894	018 "DIA CIR PLASTIC LEN=0030 INSTALLED 2002
0010/2560	018 "DIA CIR PLASTIC LEN=0050 INSTALLED 2002
0010/2310	018 "DIA CIR PLASTIC LEN=0035 INSTALLED 2002
0010/1519	015 "DIA CIRC METAL LEN=0030 INSTALLED 2000
0010/0948	018 "DIA CIR PLASTIC LEN=0034 INSTALLED 2004
0010/0687	018 "DIA CIRC METAL LEN=0030 INSTALLED UNKN
NC MI	LFORD RD
000000 FT	CREEK RD (SR0849 SEG 0250/0000)
0010/0000	MFC BEGIN = E LENGTH(AH 3399 BK 0000)

EXTRACT DATE: 11/25/2024 ROADWAY MANAGEMENT SYSTEM PAGE NUMBER: 213
PRINT DATE: 11/26/2024 SLD COUNTY/SR - ANNUAL PRINT COUNTY: PERRY

DIR: B TOTAL LEN: .020 MI. DIST: 08-9 SR: 1008
LEFT MUN: GREENWOOD TOWNSHIP T RIGHT MUN: GREENWOOD TOWNSHIP T

000108 FT

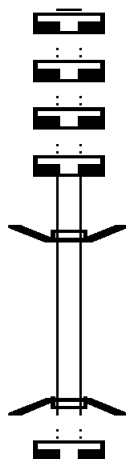
000108 FT

000108 FT

000108 FT

000000 FT

000000 FT



000108 FT

7050/0000 LENGTH(AH 3510 BK 3285)

000108 FT

7040/0000 LENGTH(AH 3285 BK 2620)

000108 FT

7030/0000 LENGTH(AH 2620 BK 2355)

000108 FT

7020/0000 LENGTH(AH 2355 BK 0108)

BMSBN 50/1008/0010/0000

INTER-AHD PFOUTZ VALLEY RD

0010/0108 (T475)

000000 FT 2 0 50042 0 00 0000+43

NC PFOUTZ VALLEY RD

INTER-BK PFOUTZ VALLEY RD

(T475)

COCOLAMUS CK

BMSBG 50/1008/0010/0000

0010/0000 LENGTH(AH 0108 BK 0043)

000000 FT

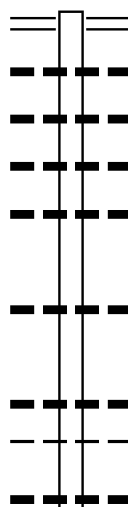
7004/0000 LENGTH(AH 0043 BK 0000)

EXTRACT DATE: 11/25/2024 ROADWAY MANAGEMENT SYSTEM PAGE NUMBER: 212
PRINT DATE: 11/26/2024 SLD COUNTY/SR - ANNUAL PRINT COUNTY: PERRY

DIR: B TOTAL LEN: 1.867 MI. DIST: 08-9 SR: 1007
LEFT MUN: TUSCARORA T RIGHT MUN: TUSCARORA T

009857 FT

007920 FT



009857 FT SUGAR RUN RD
0070/1937 (SR4006 SEG 0140/0000)
018 "DIA CIR PLASTIC
LEN=0050 INSTALLED UNKN
0070/1455 018 "DIA CIR PLASTIC
LEN=0050 INSTALLED UNKN
0070/1038 018 "DIA CIR PLASTIC
LEN=0065 INSTALLED UNKN
0070/0706 018 "DIA CIR PLASTIC
LEN=0046 INSTALLED UNKN
0070/0304 2 0 50039 0 00 0024+61
007920 FT LENGTH(AH 1937 BK 2461)
0070/0000 018 "DIA CIR PLASTIC
LEN=0045 INSTALLED UNKN
0060/2399 018 "DIA CIR PLASTIC
LEN=0042 INSTALLED UNKN
0060/1297 TUSCARORA
0060/0975 JUNIATA TOWNSHIP T
024 "DIA CIRC METAL
0060/0896 LEN=0047 INSTALLED UNKN

EXTRACT DATE: 11/25/2024 ROADWAY MANAGEMENT SYSTEM PAGE NUMBER: 211
PRINT DATE: 11/26/2024 SLD COUNTY/SR - ANNUAL PRINT COUNTY: PERRY

DIR: B TOTAL LEN: 1.867 MI. DIST: 08-9 SR: 1007
LEFT MUN: JUNIATA TOWNSHIP T RIGHT MUN: JUNIATA TOWNSHIP T

2 0 50039 0 00 0000+00 005459 FT
POND RD
(T491) 0060/0000

2 0 50032 0 00 0106+40 002328 FT
ZARING HILL RD
(T432) 0050/0000

000070 FT

000070 FT

0060/0600	018 "DIA CIR PLASTIC LEN=0041 INSTALLED UNKN
0060/0406	018 "DIA CIR PLASTIC LEN=0050 INSTALLED UNKN
0060/0155	LC FOR HOMINY DR (CONN)
0060/0047	024 "DIA CIRC METAL LEN=0053 INSTALLED UNKN
0060/0031	HOMINY DR (T491)
005459 FT	
0060/0000	LENGTH(AH 2461 BK 3131) 024 "DIA CIR PLASTIC
0050/3082	LEN=0040 INSTALLED UNKN
0050/2277	015 "DIA CIRC CONCR LEN=0034 INSTALLED UNKN
0050/1947	024 "H 42 "W CONCR ARCH LEN=0035 INSTALLED UNKN
0050/1152	024 "DIA CIR PLASTIC LEN=0030 INSTALLED UNKN
0050/0810	018 "DIA CIR PLASTIC LEN=0030 INSTALLED UNKN
0050/0322	024 "DIA CIR PLASTIC LEN=0041 INSTALLED UNKN
0050/0289	WINDING HILL RD (T432)
0050/0021	018 "DIA CIR PLASTIC LEN=0040 INSTALLED UNKN
002328 FT	
0050/0000	LENGTH(AH 3131 BK 2258) 018 "DIA CIR PLASTIC
0040/1895	LEN=0030 INSTALLED UNKN
0040/1409	048 "DIA CIRC CONCR LEN=0040 INSTALLED UNKN
0040/1010	048 "DIA CIRC CONCR LEN=0037 INSTALLED UNKN
0040/0766	018 "DIA CIR PLASTIC LEN=0030 INSTALLED UNKN
0040/0348	018 "DIA CIR PLASTIC LEN=0037 INSTALLED UNKN
000070 FT	2 0 50032 0 00 0083+82 INTER-BK ST SAMUELS RD (T425)
0040/0000	LENGTH(AH 2258 BK 1491) 000070 FT
7040/0000	LENGTH(AH 1491 BK 2510)

EXTRACT DATE: 11/25/2024 ROADWAY MANAGEMENT SYSTEM PAGE NUMBER: 210
PRINT DATE: 11/26/2024 SLD COUNTY/SR - ANNUAL PRINT COUNTY: PERRY

DIR: B TOTAL LEN: 1.867 MI. DIST: 08-9 SR: 1007
LEFT MUN: OLIVER T RIGHT MUN: OLIVER T

000070 FT

000057 FT

000057 FT

000057 FT

000043 FT

000043 FT

000021 FT

000021 FT

000000 FT

000000 FT

000070 FT

7032/0000

INTER-AHD

0030/0013

000057 FT

INTER-BK

0030/0000

000057 FT

7030/0000

000057 FT

7022/0000

INTER-AHD

0022/0014

000043 FT

INTER-BK

0022/0000

000043 FT

7020/0000

INTER-AHD

0020/0022

000021 FT

INTER-BK

0020/0000

000021 FT

7012/0000

INTER-AHD

0010/0021

000000 FT

INTER-BK

0010/0000

000000 FT

7010/0000

LENGTH(AH 2510 BK 0013)

BMSSEN 50/1007/0030/0000

ST SAMUELS RD

(T425)

OLIVER T

2 0 50032 0 00 0043+68

ST SAMUELS RD

(T425)

TRIB. BIG BUFFALO CREEK

BMSBG 50/1007/0030/0000

LENGTH(AH 0013 BK 0068)

LENGTH(AH 0068 BK 0700)

LENGTH(AH 0700 BK 0014)

BMSSEN 50/1007/0022/0000

ST SAMUELS RD

(T425)

2 0 50032 0 00 0036+20

ST SAMUELS RD

(T425)

TR. BUFFALO C

BMSBG 50/1007/0022/0000

LENGTH(AH 0014 BK 1730)

LENGTH(AH 1730 BK 0022)

BMSSEN 50/1007/0020/0000

ST SAMUELS RD

(T425)

2 0 50032 0 00 0018+57

ST SAMUELS RD

(T425)

TR. BUFF. CK.

BMSBG 50/1007/0020/0000

LENGTH(AH 0022 BK 1074)

LENGTH(AH 1074 BK 0021)

BMSSEN 50/1007/0010/0000

ST SAMUELS RD

(T425)

2 0 50032 0 00 0007+81

ST SAMUELS RD

(T425)

TR. BUFF. CK.

BMSBG 50/1007/0010/0000

LENGTH(AH 0021 BK 0781)

LENGTH(AH 0781 BK 0000)

EXTRACT DATE: 11/25/2024 ROADWAY MANAGEMENT SYSTEM PAGE NUMBER: 209
PRINT DATE: 11/26/2024 SLD COUNTY/SR - ANNUAL PRINT COUNTY: PERRY

DIR: B TOTAL LEN: 1.205 MI. DIST: 08-9 SR: 1006
LEFT MUN: LIVERPOOL TOWNSHIP T RIGHT MUN: LIVERPOOL TOWNSHIP T

BUCHER HOLLOW RD
(T548)

006364 FT

0050/1827

003911 FT

001364 FT

000000 FT

000000 FT

000000 FT

000000 FT

006364 FT SUNBURY PATH
0050/2453 (SR0017 SEG 0670/0000)
015 "DIA CIR METAL
0050/2423 LEN=0060 INSTALLED UNKN

0050/1118 018 "DIA CIR PLASTIC
LEN=0030 INSTALLED 2016

003911 FT 2 0 50042 0 01 0226+69
5 0050/0000 LENGTH(AH 2453 BK 2547)
018 "DIA CIR PLASTIC
0040/2280 LEN=0026 INSTALLED UNKN

0040/1596 015 "DIA CIR PLASTIC
LEN=0026 INSTALLED UNKN

0040/0612 018 "DIA CIR PLASTIC
LEN=0030 INSTALLED 2016

001364 FT 2 0 50042 0 01 0200+02
5 0040/0000 LENGTH(AH 2547 BK 1364)

0030/0751 030 "DIA CIR PLASTIC
LEN=0040 INSTALLED UNKN
018 "DIA CIR PLASTIC
0030/0325 LEN=0040 INSTALLED 2016

000000 FT 2 0 50042 0 01 0186+38
NC NE KODA RD
INTER-BK NE KODA RD
(TWP)

5 0030/0000 LENGTH(AH 1364 BK 1290)

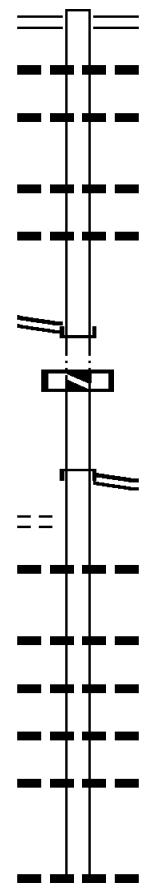
000000 FT
7030/0000 LENGTH(AH 1290 BK 3079)

000000 FT
7020/0000 LENGTH(AH 3079 BK 2367)

000000 FT
7010/0000 LENGTH(AH 2367 BK 0000)

EXTRACT DATE: 11/25/2024 ROADWAY MANAGEMENT SYSTEM PAGE NUMBER: 208
PRINT DATE: 11/26/2024 SLD COUNTY/SR - ANNUAL PRINT COUNTY: PERRY

DIR: B TOTAL LEN: 1.977 MI. DIST: 08-9 SR: 1005
LEFT MUN: LIVERPOOL TOWNSHIP T RIGHT MUN: LIVERPOOL TOWNSHIP T

010440 FT			010440 FT	VALLEY VIEW RD
			0050/1959	(SR1002 SEG 0040/0000)
			0050/1534	018 "DIA CIR PLASTIC
				LEN=0035 INSTALLED UNKN
			0050/1213	021 "DIA CIRC METAL
				LEN=0035 INSTALLED 2007
				018 "DIA CIR CONCR
			0050/0475	LEN=0040 INSTALLED UNKN
				036 "DIA CIRC CONCR
			0050/0234	LEN=0045 INSTALLED UNKN
			008481 FT	VIDSON RD
			INTER-BK	SUNBURY PATH
				(SR0017 SEG 0690/1113)
			0050/0000	LTH AH 001959 BK 000100
			008481 FT	
			7042/0000	LTH AH 000100 BK 002199
			INTER-AHD	SUNBURY PATH
				(SR0017 SEG 0710/0000)
			0040/2199	SUNBURY PATH
				(SR0017 SEG 0710/0000)
				018 "DIA CIR PLASTIC
			0040/2097	LEN=0065 INSTALLED UNKN
				024 "DIA CIR PLASTIC
			0040/1227	LEN=0040 INSTALLED UNKN
				018 "DIA CIR PLASTIC
			0040/0723	LEN=0037 INSTALLED UNKN
				018 "DIA CIR PLASTIC
			0040/0410	LEN=0035 INSTALLED UNKN
				036 "DIA CIRC CONCR
			0040/0125	LEN=0040 INSTALLED UNKN
			006282 FT	2 0 50023 0 00 0070+48
			0040/0000	LENGTH(AH 2199 BK 2455)
				015 "DIA CIRC METAL
		0030/2388	LEN=0028 INSTALLED UNKN	

2 0 50023 0 00 0092+23 008481 FT

SUNBURY PATH

(SR0017 SEG 0690/1113) 0050/0000

008481 FT

TOAD HOLLOW RD

(TS25) 0040/2153

006282 FT

EXTRACT DATE: 11/25/2024 ROADWAY MANAGEMENT SYSTEM PAGE NUMBER: 207
PRINT DATE: 11/26/2024 SLD COUNTY/SR - ANNUAL PRINT COUNTY: PERRY

DIR: B TOTAL LEN: 1.977 MI. DIST: 08-9 SR: 1005
LEFT MUN: LIVERPOOL TOWNSHIP T RIGHT MUN: LIVERPOOL TOWNSHIP T

2 0 50023 0 00 0044+52 003827 FT
RIDGE RD
(T519)

0030/0000

SHEAFFER RD
(T523)

0010/1083

2 0 50023 0 00 0006+56 000000 FT
PERRY VALLEY RD
(SR1010 SEG 0170/1734)

0010/0000

0030/1799	018 "DIA CIR PLASTIC LEN=0034 INSTALLED UNKN
0030/1419	018 "DIA CIR PLASTIC LEN=0034 INSTALLED UNKN
0030/1126	018 "DIA CIR PLASTIC LEN=0032 INSTALLED UNKN
0030/0962	018 "H 30" W ELLIP CONC LEN=0033 INSTALLED UNKN
0030/0759	018 "DIA CIR PLASTIC LEN=0030 INSTALLED UNKN
0030/0403	018 "DIA CIR PLASTIC LEN=0030 INSTALLED UNKN
0030/0037	024 "DIA CIR PLASTIC LEN=0040 INSTALLED UNKN
0030/0036	RIDGE RD (T519)
0030/0000	LENGTH(AH 2455 BK 2518) 018 "DIA CIR PLASTIC LEN=0040 INSTALLED UNKN
0020/2320	024 "DIA CIR PLASTIC LEN=0041 INSTALLED UNKN
0020/1998	018 "DIA CIR PLASTIC LEN=0035 INSTALLED UNKN
0020/1544	018 "DIA CIR PLASTIC LEN=0030 INSTALLED UNKN
0020/1338	018 "DIA CIR PLASTIC LEN=0030 INSTALLED UNKN
0020/1059	018 "DIA CIRC CONCR LEN=0040 INSTALLED UNKN
0020/0811	018 "DIA CIRC CONCR LEN=0040 INSTALLED UNKN
0020/0412	2 0 50023 0 00 0019+34 WILDCAT CRK. STRUCTURE LENGTH 30 FT BMSID 50/1005/0020/0000
001309 FT	0020/0000 LENGTH(AH 2518 BK 1309)
0010/0730	024 "DIA CIRC CONCR LEN=0055 INSTALLED UNKN
0010/0075	018 "DIA CIRC CONCR LEN=0055 INSTALLED UNKN
000000 FT	NC RE D BRIDGE RD PERRY VALLEY RD (SR1010 SEG 0170/1734)
0010/0000	MFC BEGIN = E LENGTH(AH 1309 BK 0000)

EXTRACT DATE: 11/25/2024 ROADWAY MANAGEMENT SYSTEM PAGE NUMBER: 206
PRINT DATE: 11/26/2024 SLD COUNTY/SR - ANNUAL PRINT COUNTY: PERRY

DIR: B TOTAL LEN: 2.696 MI. DIST: 08-9 SR: 1004
LEFT MUN: LIVERPOOL TOWNSHIP T RIGHT MUN: LIVERPOOL TOWNSHIP T

014237 FT

010985 FT

2 0 50053 0 01 0083+08 008364 FT
FISHING ROD RD
(T529) 0040/0000

Station	Station	Description
014237 FT	014237 FT	SUNBURY ST
0050/3252	(SR0017 SEG 0740/0000)	
0050/2977	BMSBN 50/1004/0050/2955	
	2 0 50053 0 01 0139+79	
	TR. SUSQ. RIV.	
0050/2963	BMSBG 50/1004/0050/2955	
0050/2450	013"H 17"W ELLIP METAL	
	LEN=0030 INSTALLED UNKN	
0050/1920	024"DIA CIR PLASTIC	
	LEN=0035 INSTALLED UNKN	
	018"DIA CIR PLASTIC	
0050/1243	LEN=0024 INSTALLED UNKN	
	060"H 60"W CON BOX CUL	
0050/0605	LEN=0038 INSTALLED UNKN	
	015"H 21"W ELLIP METAL	
0050/0150	LEN=0031 INSTALLED UNKN	
010985 FT	2 0 50053 0 01 0110+26	
5 0050/0000	LENGTH(AH 3252 BK 2621)	
	030"DIA CIRC CONCR	
0040/1825	LEN=0054 INSTALLED UNKN	
	018"DIA CIRC METAL	
0040/1586	LEN=0040 INSTALLED 2007	
	015"DIA CIR PLASTIC	
0040/0755	LEN=0054 INSTALLED UNKN	
	018"DIA CIR PLASTIC	
0040/0587	LEN=0042 INSTALLED UNKN	
	018"DIA CIRC METAL	
0040/0020	LEN=0056 INSTALLED UNKN	
008364 FT		
5 0040/0000	LENGTH(AH 2621 BK 3264)	
	018"DIA CIRC METAL	
0030/2989	LEN=0040 INSTALLED UNKN	
	030"DIA CIRC CONCR	
0030/2258	LEN=0035 INSTALLED UNKN	
	018"DIA CIR PLASTIC	

EXTRACT DATE: 11/25/2024 ROADWAY MANAGEMENT SYSTEM PAGE NUMBER: 205
PRINT DATE: 11/26/2024 SLD COUNTY/SR - ANNUAL PRINT COUNTY: PERRY

DIR: B TOTAL LEN: 2.696 MI.
LEFT MUN: LIVERPOOL TOWNSHIP T

DIST: 08-9 SR: 1004
RIGHT MUN: LIVERPOOL TOWNSHIP T

2 0 50053 0 00 0050+77 005100 FT
BARNERS RD
(T531) 0030/0000

LC FOR GAMBY HILL RD
(CONN) 0020/1278

GAMBY HILL RD
(T549) 0020/1020

002244 FT

000000 FT

0030/1431	LEN=0032	INSTALLED UNKN
0030/1333	024 "DIA CIRC CONCR	LEN=0053 INSTALLED UNKN
0030/0990	018 "DIA CIR PLASTIC	LEN=0053 INSTALLED UNKN
0030/0443	018 "DIA CIR PLASTIC	LEN=0053 INSTALLED UNKN
005100 FT		
5 0030/0000	LENGTH(AH 3264 BK 2856)	018 "DIA CIRC METAL
0020/2284	LEN=0038	INSTALLED UNKN
0020/1935	018 "DIA CIR PLASTIC	LEN=0036 INSTALLED UNKN
	018 "DIA CIR PLASTIC	LEN=0057 INSTALLED UNKN
0020/1256	LEN=0030	INSTALLED UNKN
0020/0928	018 "DIA CIR PLASTIC	LEN=0035 INSTALLED UNKN
0020/0026	2 0 50053 0 00 0022+42	LEN=0035 INSTALLED UNKN
002244 FT		
5 0020/0000	LENGTH(AH 2856 BK 2244)	018 "DIA CIR PLASTIC
0010/1959	LEN=0030	INSTALLED UNKN
0010/1320	021"H 27"W ELLIP METAL	LEN=0036 INSTALLED UNKN
0010/1142	018 "DIA CIR PLASTIC	LEN=0031 INSTALLED UNKN
0010/0628	015 "DIA CIRC METAL	LEN=0030 INSTALLED UNKN
0010/0197	FOR SR 0235 AND 1004	(CONN)
0010/0160	058"H 90"W ELLIP CONC	LEN=0040 INSTALLED UNKN
000000 FT	2 0 50053 0 00 0000+00	BUCHER HOLLOW RD
	(SR0235 SEG 0030/0000)	RNER'S CHURCH RD
INTER-BK	(SR0235 SEG 0030/0000)	MFC BEGIN = E
5 0010/0000	LENGTH(AH 2244 BK 0000)	

EXTRACT DATE: 11/25/2024 ROADWAY MANAGEMENT SYSTEM PAGE NUMBER: 204
PRINT DATE: 11/26/2024 SLD COUNTY/SR - ANNUAL PRINT COUNTY: PERRY
DIR: B TOTAL LEN: .000 MI. DIST: 08-9 SR: 1003
LEFT MUN: LIVERPOOL TOWNSHIP T RIGHT MUN: LIVERPOOL TOWNSHIP T

000000 FT
000000 FT
000000 FT
000000 FT



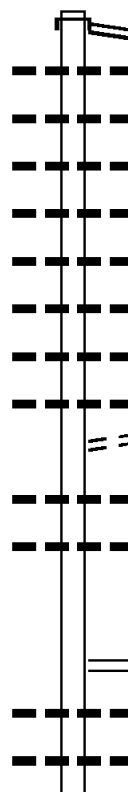
000000 FT
7040/0000 LENGTH(AH 3458 BK 2020)
000000 FT
7030/0000 LENGTH(AH 2020 BK 2992)
000000 FT
7020/0000 LENGTH(AH 2992 BK 2616)
000000 FT
7010/0000 LENGTH(AH 2616 BK 0000)

EXTRACT DATE: 11/25/2024 ROADWAY MANAGEMENT SYSTEM PAGE NUMBER: 203
PRINT DATE: 11/26/2024 SLD COUNTY/SR - ANNUAL PRINT COUNTY: PERRY

DIR: B TOTAL LEN: 2.084 MI. DIST: 08-9 SR: 1002
LEFT MUN: LIVERPOOL TOWNSHIP T RIGHT MUN: LIVERPOOL TOWNSHIP T

011003 FT

011003 FT
INTER-AHD



0040/3050 (SR0235 SEG 0050/0000) BUCHER HOLLOW RD
0040/2772 (SR0235 SEG 0050/0000) BUCHER HOLLOW RD
0040/2468 018 " DIA CIRC CONCR
0040/2240 LEN=0033 INSTALLED UNKN
0040/2150 024 " DIA CIRC CONCR
0040/1930 LEN=0033 INSTALLED UNKN
0040/1532 018 " DIA CIR PLASTIC
0040/1427 LEN=0033 INSTALLED UNKN
0040/1287 015 " DIA CIRC CONCR
0040/1284 LEN=0032 INSTALLED UNKN
0040/1003 015 " DIA CIRC CONCR
0040/0614 LEN=0033 INSTALLED UNKN
0040/0614 036 " DIA CIRC CONCR
0040/0614 LEN=0100 INSTALLED UNKN
0040/0614 015 " DIA CIRC CONCR
0040/0614 LEN=0026 INSTALLED UNKN
0040/0614 015 " DIA CIR PLASTIC
0040/0614 LEN=0045 INSTALLED UNKN
0040/0614 WITMER FARM RD
0040/0614 (T537)
0040/0614 015 " DIA CIRC CONCR
0040/0614 LEN=0025 INSTALLED UNKN
0040/0614 015 " DIA CIRC CONCR
0040/0614 LEN=0030 INSTALLED UNKN

007953 FT

007953 FT 2 0 50022 0 00 0079+06
DAVIDSON RD
0040/0000 (SR1005 SEG 0050/1959)
0030/2794 LENGTH(AH 3050 BK 2854)
0030/2491 030 " H 52 " W PIPE ARCH
0030/2491 LEN=0025 INSTALLED UNKN
0030/2491 018 " DIA CIR PLASTIC
0030/2491 LEN=0030 INSTALLED UNKN
0030/2491 018 " DIA CIR PLASTIC

EXTRACT DATE: 11/25/2024 ROADWAY MANAGEMENT SYSTEM PAGE NUMBER: 202
PRINT DATE: 11/26/2024 SLD COUNTY/SR - ANNUAL PRINT COUNTY: PERRY

DIR: B TOTAL LEN: 2.084 MI.
LEFT MUN: LIVERPOOL TOWNSHIP T

DIST: 08-9 SR: 1002
RIGHT MUN: LIVERPOOL TOWNSHIP T

	0030/2055	LEN=0038	INSTALLED UNKN
		018 "DIA	CIR PLASTIC
	0030/1554	LEN=0035	INSTALLED UNKN
		018 "DIA	CIR PLASTIC
	0030/0942	LEN=0030	INSTALLED UNKN
		018 "DIA	CIR PLASTIC
005099 FT	0030/0407	LEN=0035	INSTALLED UNKN
	005099 FT	2 0 50022	0 00 0050+78
	0030/0000	LENGTH(AH	2854 BK 2622)
		018 "DIA	CIR PLASTIC
	0020/2600	LEN=0030	INSTALLED UNKN
		018 "DIA	CIR PLASTIC
	0020/2063	LEN=0028	INSTALLED UNKN
		018 "DIA	CIR PLASTIC
	0020/1926	LEN=0024	INSTALLED UNKN
		018 "DIA	CIR PLASTIC
	0020/1558	LEN=0035	INSTALLED UNKN
		STORE RD	
	0020/1546	(T546)	
		BUCHER HOLLOW RD	
	0020/1060	(T548)	
BUCHER HOLLOW RD (T548) LC FOR BUCHER HOLLOW RD (CONN)	0020/0857		
	0020/0765		
		018 "DIA	CIR PLASTIC
	0020/0722	LEN=0028	INSTALLED UNKN
002477 FT	002477 FT	2 0 50022	0 00 0024+56
	0020/0000	LENGTH(AH	2622 BK 2477)
		015 "DIA	CIR PLASTIC
	0010/1526	LEN=0026	INSTALLED UNKN
		018 "DIA	CIRC CONCR
	0010/1253	LEN=0050	INSTALLED UNKN
		018 "DIA	CIRC CONCR
	0010/0936	LEN=0033	INSTALLED UNKN
		IOWA HOLLOW RD	
	0010/0800	(T555)	
		030 "DIA	CIRC METAL
000000 FT	0010/0384	LEN=0036	INSTALLED UNKN
	000000 FT	2 0 50022	0 00 0000+00
		NC VALLEY VIEW RD	
	INTER-BK	SR 2021 SH	
		(SR2021 SEG	0010/0000)
		MFC BEGIN = E	
		BK-JUNIATA	(34)
	0010/0000	LENGTH(AH	2477 BK 0000)

EXTRACT DATE: 11/25/2024 ROADWAY MANAGEMENT SYSTEM PAGE NUMBER: 201
PRINT DATE: 11/26/2024 SLD COUNTY/SR - ANNUAL PRINT COUNTY: PERRY
DIR: B TOTAL LEN: 1.385 MI. DIST: 08-9 SR: 1001
LEFT MUN: GREENWOOD TOWNSHIP T RIGHT MUN: GREENWOOD TOWNSHIP T

007314 FT



007314 FT AH-JUNIATA (34)
INTER-AHD RICHFIELD RD
0030/1858 (SR2019 SEG 0010/0000)

EXTRACT DATE: 11/25/2024 ROADWAY MANAGEMENT SYSTEM PAGE NUMBER: 200
PRINT DATE: 11/26/2024 SLD COUNTY/SR - ANNUAL PRINT COUNTY: PERRY

DIR: B TOTAL LEN: 1.385 MI.
LEFT MUN: GREENWOOD TOWNSHIP T

DIST: 08-9 SR: 1001
RIGHT MUN: GREENWOOD TOWNSHIP T

	0030/1048	015 "DIA CIRC CONCR LEN=0042 INSTALLED UNKN
	0030/0629	018 "DIA CIRC CONCR LEN=0004 INSTALLED 2002
	0030/0239	048 "DIA CIRC METAL LEN=0115 INSTALLED UNKN
	0030/0014	015 "DIA CIRC CONCR LEN=0046 INSTALLED UNKN
005456 FT	005456 FT	2 0 50021 0 00 0054+60 GREENWOOD DR (T555)
	0030/0000	LENGTH(AH 1858 BK 2675) 015 "DIA CIRC CONCR
	0020/2265	LEN=0037 INSTALLED UNKN
	0020/1880	015 "DIA CIRC CONCR LEN=0037 INSTALLED UNKN
	0020/1610	054 "DIA CIRC CONCR LEN=0081 INSTALLED UNKN
	0020/1568	NEKODA RD (TWP)
	0020/1021	018 "DIA CIRC CONCR LEN=0033 INSTALLED UNKN
	0020/0273	024 "DIA CIR PLASTIC LEN=0040 INSTALLED UNKN
2 0 50021 0 00 0027+76 002781 FT PHOUTZ VALLEY RD (T475)	002781 FT	CHURCH RD (T549)
	0020/0000	LENGTH(AH 2675 BK 2781)
	0010/2027	018 "DIA CIRC CONCR LEN=0037 INSTALLED UNKN
	0010/1658	018 "DIA CIRC CONCR LEN=0037 INSTALLED UNKN
	0010/1308	018 "DIA CIR PLASTIC LEN=0037 INSTALLED 2002
	0010/0559	BMS EN 50/1001/0010/0538 0 0 00000 0 00 0000+00 TR COCOLAM
	0010/0538	BMS BG 50/1001/0010/0538 024 "DIA CIR PLASTIC
	0010/0163	LEN=0040 INSTALLED 1998 015"H 20"W ELLIP CONC
	0010/0047	LEN=0057 INSTALLED UNKN
000000 FT	000000 FT	2 0 50021 0 00 0000+00 NC SE VEN STARS RD SUNBURY ST (SR0017 SEG 0620/0000) MFC BEGIN = D
	0010/0000	LENGTH(AH 2781 BK 0000)

EXTRACT DATE: 11/25/2024 ROADWAY MANAGEMENT SYSTEM PAGE NUMBER: 199
PRINT DATE: 11/26/2024 SLD COUNTY/SR - ANNUAL PRINT COUNTY: PERRY

DIR: B TOTAL LEN: 33.404 MI. DIST: 08-9 SR: 850
LEFT MUN: MARYSVILLE B RIGHT MUN: MARYSVILLE B

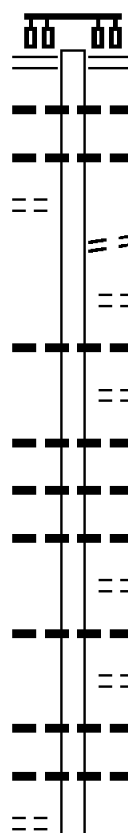
MAPLE ST
(BORO)

CHERRY ST
(BORO)

176373 FT

0730/2679

0730/1658



176373 FT

0730/2990

0730/2942

0730/2709

0730/2630

0730/2566

0730/2547

0730/2415

0730/2400

0730/2271

0730/2120

0730/2054

0730/1974

0730/1849

0730/1816

0730/1692

STATE RD
(SR0011 SEG 0040/1435)
018 "DIA CIRC CONCR
LEN=0022 INSTALLED UNKN
018 "DIA CIRC CONCR
LEN=0020 INSTALLED UNKN
VALLEY ST ET
(BORO)
LINCOLN ST
(BORO)
018 "DIA CIRC CONCR
LEN=0020 INSTALLED UNKN
BITTING AV
(BORO)
018 "DIA CIRC CONCR
LEN=0020 INSTALLED UNKN
014"H 23"W ELLIP CONC
LEN=0020 INSTALLED UNKN
018 "DIA CIRC CONCR
LEN=0020 INSTALLED UNKN
ADAMS AV
(BORO)
018 "DIA CIRC CONCR
LEN=0020 INSTALLED UNKN
BROAD ST
(BORO)
018 "DIA CIRC CONCR
LEN=0020 INSTALLED UNKN
018 "DIA CIRC CONCR
LEN=0020 INSTALLED UNKN

EXTRACT DATE: 11/25/2024 ROADWAY MANAGEMENT SYSTEM PAGE NUMBER: 198
PRINT DATE: 11/26/2024 SLD COUNTY/SR - ANNUAL PRINT COUNTY: PERRY

DIR: B TOTAL LEN: 33.404 MI. DIST: 08-9 SR: 850
LEFT MUN: MARYSVILLE B RIGHT MUN: MARYSVILLE B

		0730/1560	018 "DIA CIRC CONCR LEN=0020 INSTALLED UNKN
		0730/1381	018 "DIA CIRC CONCR LEN=0020 INSTALLED UNKN
		0730/1185	018 "DIA CIRC CONCR LEN=0020 INSTALLED UNKN
		0730/0846	018 "DIA CIRC CONCR LEN=0020 INSTALLED UNKN
		0730/0410	OVERCREST RD (BORO)
173383 FT	==	173383 FT	2 0 50003 0 04 0973+07 LEONARD ST (BORO)
	==	0730/0000	LENGTH(AH 2990 BK 1342)
	==	0720/0738	GREENBRIAR DR (BORO)
	==	0720/0336	PHARR ST (BORO)
VFW RD (PRDR)		0720/0017	
	==	172041 FT	172041 FT 2 0 50003 0 04 0960+53 NC VA LLEY ST MFC BEGIN = C MARYSVILLE RYE TOWNSHIP T
		0720/0000	LENGTH(AH 1342 BK 1186)
SUNFOREST DR (TWP)		0710/1004	
	==	0710/0973	018 "DIA CIRC CONCR LEN=0038 INSTALLED UNKN
		0710/0557	030 "DIA CIRC CONCR LEN=0048 INSTALLED UNKN
170855 FT		170855 FT	1 1 06570 0 00 0027+69
		0710/0000	LENGTH(AH 1186 BK 2460)
		0700/2425	042 "DIA CIRC METAL LEN=0100 INSTALLED UNKN
		0700/1941	018 "DIA CIRC CONCR LEN=0042 INSTALLED UNKN
		0700/1614	018 "DIA CIRC CONCR LEN=0038 INSTALLED UNKN
		0700/1062	CEMETERY RD (T571)
MOUNTAINDALE DR (T580)	==	0700/0993	018 "DIA CIRC CONCR LEN=0048 INSTALLED UNKN
		0700/0659	015 "DIA CIRC CONCR LEN=0036 INSTALLED UNKN
OUR LN			

EXTRACT DATE: 11/25/2024 ROADWAY MANAGEMENT SYSTEM PAGE NUMBER: 197
PRINT DATE: 11/26/2024 SLD COUNTY/SR - ANNUAL PRINT COUNTY: PERRY

DIR: B TOTAL LEN: 33.404 MI. DIST: 08-9 SR: 850
LEFT MUN: RYE TOWNSHIP T RIGHT MUN: RYE TOWNSHIP T

(PRDR)	0700/0640	==		0700/0283	CEMETERY RD (T571)
			==	018 "DIA	CIRC CONCR
				LEN=0045	INSTALLED UNKN
168395 FT				1 1 06570	0 00 0000+00
				HOLLY RD (T412)	
			==	5 0700/0000	LENGTH(AH 2460 BK 2731)
				018 "DIA	CIRC CONCR
				LEN=0068	INSTALLED UNKN
				040 "DIA	CIRC CONCR
				LEN=0095	INSTALLED UNKN
				018 "DIA	CIRC CONCR
				LEN=0070	INSTALLED UNKN
				018 "DIA	CIRC CONCR
				LEN=0060	INSTALLED UNKN
FLOWERS LN (T519)	0690/1392	==		018 "DIA	CIRC CONCR
				LEN=0036	INSTALLED UNKN
				018 "DIA	CIRC CONCR
				LEN=0056	INSTALLED UNKN
				018 "DIA	CIRC CONCR
				LEN=0001	INSTALLED UNKN
				036 "DIA	CIRC CONCR
				LEN=0070	INSTALLED UNKN
				018 "DIA	CIRC CONCR
				LEN=0030	INSTALLED UNKN
165664 FT				2 0 50003	0 03 0930+74
				HEISLEY RD (T516)	
			==	5 0690/0000	LENGTH(AH 2731 BK 1092)
				036 "DIA	CIRC CONCR
				LEN=0100	INSTALLED UNKN
BRUBECK CR (T518)	0680/0648	==		0680/0945	
RICHWINE LN (T516)	0680/0330	==		164572 FT	2 0 50003 0 03 0922+78
164572 FT				ORCHARD DR (TWP)	
			==	5 0680/0000	LENGTH(AH 1092 BK 3482)
				018 "DIA	CIRC CONCR
				LEN=0038	INSTALLED UNKN
				018 "DIA	CIRC CONCR
				LEN=0034	INSTALLED UNKN
				018 "DIA	CIRC CONCR
				LEN=0048	INSTALLED UNKN
				048 "DIA	CIRC CONCR

EXTRACT DATE: 11/25/2024 ROADWAY MANAGEMENT SYSTEM PAGE NUMBER: 196
PRINT DATE: 11/26/2024 SLD COUNTY/SR - ANNUAL PRINT COUNTY: PERRY

DIR: B TOTAL LEN: 33.404 MI. DIST: 08-9 SR: 850
LEFT MUN: RYE TOWNSHIP T RIGHT MUN: RYE TOWNSHIP T

BELLVIEW RD
(T306)

0670/1620

SPRUCE RD
(T302)

0670/0242
161090 FT

REED DR
(TWP)

0660/1904

BRESSLER LN
(PRDR)

0650/2533

0670/2680	LEN=0052	INSTALLED	UNKN
018 "DIA	CIRC	CONCR	
0670/2598	LEN=0034	INSTALLED	UNKN
018 "DIA	CIRC	CONCR	
0670/2408	LEN=0030	INSTALLED	UNKN
018 "DIA	CIRC	CONCR	
0670/2017	LEN=0001	INSTALLED	UNKN
018 "DIA	CIRC	CONCR	
0670/1667	LEN=0056	INSTALLED	UNKN
0670/1345	018 "DIA	CIRC	CONCR
LEN=0063	INSTALLED	UNKN	
0670/1175	048 "DIA	CIRC	CONCR
LEN=0070	INSTALLED	UNKN	
0670/0633	018 "DIA	CIRC	CONCR
LEN=0070	INSTALLED	UNKN	
0670/0562	018 "DIA	CIRC	CONCR
LEN=0036	INSTALLED	UNKN	
161090 FT	2 0 50003	0 03 0887+96	
0670/0000	LENGTH(AH 3482	BK 2510)	
0660/2463	048 "DIA	CIRC	CONCR
LEN=0100	INSTALLED	UNKN	
0660/1860	AUSTEL DR		
(TWP)			
0660/1511	048 "DIA	CIRC	CONCR
LEN=0066	INSTALLED	UNKN	
0660/1390	015"H 21"W	ELLIP	METAL
LEN=0065	INSTALLED	UNKN	
0660/0968	018 "DIA	CIRC	CONCR
LEN=0040	INSTALLED	UNKN	
0660/0738	018 "DIA	CIRC	CONCR
LEN=0036	INSTALLED	UNKN	
0660/0015	018 "DIA	CIRC	CONCR
LEN=0042	INSTALLED	UNKN	
158580 FT	2 0 50003	0 03 0862+86	
0660/0000	LENGTH(AH 2510	BK 2894)	
0650/2499	048 "DIA	CIRC	CONCR
LEN=0054	INSTALLED	UNKN	
0650/2354	018 "DIA	CIRC	CONCR
LEN=0038	INSTALLED	UNKN	
0650/2124	018 "DIA	CIRC	CONCR
LEN=0036	INSTALLED	UNKN	

EXTRACT DATE: 11/25/2024 ROADWAY MANAGEMENT SYSTEM PAGE NUMBER: 195
PRINT DATE: 11/26/2024 SLD COUNTY/SR - ANNUAL PRINT COUNTY: PERRY

DIR: B TOTAL LEN: 33.404 MI. DIST: 08-9 SR: 850
LEFT MUN: RYE TOWNSHIP T RIGHT MUN: RYE TOWNSHIP T

FLEISHER RD
(T515)

0650/0525

155686 FT

154805 FT

154156 FT

COVE HILL RD
(T505)

0620/1529

0650/1663	048 "DIA CIRC CONCR LEN=0094 INSTALLED UNKN
0650/0546	018 "DIA CIRC CONCR LEN=0052 INSTALLED UNKN
0650/0147	BMS EN 50/0850/0650/0092 2 0 50003 0 03 0834+84 FISHING CRK.
0650/0092 155686 FT	BMS BG 50/0850/0650/0092 2 0 50003 0 03 0833+92 OLD MILL RD (T574)
0650/0000	LENGTH(AH 2894 BK 0881) 018 "DIA CIRC CONCR LEN=0074 INSTALLED UNKN
0640/0366	018 "DIA CIRC CONCR LEN=0080 INSTALLED UNKN
0640/0103 154805 FT	2 0 50003 0 03 0825+01 NEW VALLEY RD (T307)
0640/0000	LENGTH(AH 0881 BK 0649) 018 "DIA CIRC CONCR LEN=0062 INSTALLED UNKN
0630/0605	018 "DIA CIRC CONCR LEN=0044 INSTALLED UNKN
0630/0194 154156 FT	2 0 50003 0 03 0818+52 SITES CR (T312)
0630/0000	LENGTH(AH 0649 BK 2749) 036 "DIA CIRC CONCR LEN=0050 INSTALLED UNKN
0620/2700	036 "DIA CIRC CONCR LEN=0060 INSTALLED UNKN
0620/2350	LAMBS GAP RD (T514)
0620/2290	024 "DIA CIRC CONCR LEN=0070 INSTALLED UNKN
0620/1958	SITES CR (TWP)
0620/1930 0620/1926	BMS EN 50/0850/0620/1870 2 0 50003 0 03 0809+73 FISHING CK.
0620/1870	BMS BG 50/0850/0620/1870
0620/1376	018 "DIA CIRC CONCR LEN=0064 INSTALLED UNKN

DIR: B		TOTAL LEN: 33.404 MI.		DIST: 08-9		SR: 850	
LEFT MUN: RYE TOWNSHIP T				RIGHT MUN: RYE TOWNSHIP T			
WHISPERING PINES DR (PRDR)	0620/1259	==					
		---	---	0620/1080	018 "DIA CIRC CONCR		
		---	---		LEN=0036 INSTALLED UNKN		
		---	---	0620/0658	018 "DIA CIRC CONCR		
		---	---		LEN=0050 INSTALLED UNKN		
		---	---	0620/0111	018 "DIA CIRC CONCR		
151407 FT					LEN=0050 INSTALLED UNKN		
				151407 FT	2 0 50003 0 03 0791+03		
				5 0620/0000	LENGTH(AH 2749 BK 2703)		
		---	---		042 "DIA CIRC CONCR		
				0610/2156	LEN=0060 INSTALLED UNKN		
JAK GROVE RD (T520)	0610/1394	==					
		---	---	0610/0929	024 "DIA CIRC CONCR		
					LEN=0050 INSTALLED UNKN		
JAK GROVE RD (T520)	0610/0818	==					
148704 FT				148704 FT	2 0 50003 0 02 0763+87		
					TR.FISHING C		
					STRUCTURE LENGTH 18 FT		
					BMSID 50/0850/0610/0000		
				5 0610/0000	LENGTH(AH 2703 BK 3389)		
		---	---		014"H 23"W ELLIP CONC		
				0600/2502	LEN=0044 INSTALLED UNKN		
		---	---				
				0600/1918	024 "DIA CIRC CONCR		
		---	---		LEN=0032 INSTALLED UNKN		
		---	---	0600/1239	018 "DIA CIRC CONCR		
		---	---		LEN=0040 INSTALLED UNKN		
		---	---	0600/0654	018 "DIA CIRC CONCR		
					LEN=0040 INSTALLED UNKN		
145315 FT				145315 FT	2 0 50003 0 02 0729+98		
					IDLE RD		
					(T506)		
				5 0600/0000	LENGTH(AH 3389 BK 2786)		
		---	---		018 "DIA CIRC CONCR		
				0590/2758	LEN=0042 INSTALLED UNKN		
		---	---		013"H 22"W ELLIP METAL		
				0590/2301	LEN=0036 INSTALLED UNKN		
		---	---				
				0590/1592	013"H 22"W ELLIP METAL		
					LEN=0050 INSTALLED UNKN		
					048 "DIA CIRC CONCR		

EXTRACT DATE: 11/25/2024 ROADWAY MANAGEMENT SYSTEM PAGE NUMBER: 193
PRINT DATE: 11/26/2024 SLD COUNTY/SR - ANNUAL PRINT COUNTY: PERRY

DIR: B TOTAL LEN: 33.404 MI. DIST: 08-9 SR: 850
LEFT MUN: RYE TOWNSHIP T RIGHT MUN: RYE TOWNSHIP T

STRINE LN (T465)	0590/0880	==	0590/1308	LEN=0060	INSTALLED UNKN
			018 "DIA	CIRC CONCR	
			0590/0882	LEN=0046	INSTALLED UNKN
	142529 FT		0590/0027	LEN=0054	INSTALLED UNKN
			142529 FT	2 0 50003 0 02 0702+12	
				KEMRER DR	
				(TWP)	
			5 0590/0000	LENGTH(AH 2786 BK 2138)	
			0580/1665	018 "DIA	CIRC CONCR
PIERCE RD (T521)	0580/1460	==		LEN=0044	INSTALLED UNKN
			0580/0874	072 "DIA	CIRC CONCR
				LEN=0055	INSTALLED UNKN
2 0 50003 0 02 0680+74	140391 FT		140391 FT		
PIERCE RD (T521)	0580/0000	==	5 0580/0000	LENGTH(AH 2138 BK 2714)	
				018 "DIA	CIRC CONCR
			0570/2578	LEN=0050	INSTALLED UNKN
				018 "DIA	CIRC CONCR
			0570/2368	LEN=0050	INSTALLED UNKN
			0570/1184	013 "H 22 "W	ELLIP METAL
				LEN=0050	INSTALLED UNKN
			0570/0782	013 "H 22 "W	ELLIP METAL
				LEN=0050	INSTALLED UNKN
			0570/0323	024 "DIA	CIRC CONCR
				LEN=0050	INSTALLED UNKN
			0570/0154	042 "DIA	CIRC CONCR
2 0 50003 0 02 0653+60	137677 FT		137677 FT	LEN=0080	INSTALLED UNKN
COVE RD (T460)	0570/0000	==	5 0570/0000	LENGTH(AH 2714 BK 1828)	
				018 "DIA	CIRC CONCR
			0560/1786	LEN=0050	INSTALLED UNKN
			0560/0494	018 "DIA	CIRC CONCR
			135849 FT	LEN=0050	INSTALLED UNKN
135849 FT			5 0560/0000	2 0 50003 0 02 0635+32	
				LENGTH(AH 1828 BK 2328)	
				072 "DIA	CIRC CONCR
			0550/1748	LEN=0050	INSTALLED UNKN
				018 "DIA	CIRC CONCR

EXTRACT DATE: 11/25/2024 ROADWAY MANAGEMENT SYSTEM PAGE NUMBER: 192
PRINT DATE: 11/26/2024 SLD COUNTY/SR - ANNUAL PRINT COUNTY: PERRY

DIR: B TOTAL LEN: 33.404 MI. DIST: 08-9 SR: 850
LEFT MUN: RYE TOWNSHIP T RIGHT MUN: RYE TOWNSHIP T

	0550/1471	LEN=0050	INSTALLED	UNKN
		036 "DIA	CIRC CONCR	
	0550/1138	LEN=0080	INSTALLED	UNKN
		018 "DIA	CIRC CONCR	
	0550/0518	LEN=0050	INSTALLED	UNKN
		018 "DIA	CIRC CONCR	
	0550/0125	LEN=0060	INSTALLED	UNKN
133521 FT	133521 FT	2 0 50003	0 02 0612+04	
	0550/0000	LENGTH(AH	2328 BK 2469)	
		018 "DIA	CIRC CONCR	
	0540/2233	LEN=0060	INSTALLED	UNKN
		018 "DIA	CIRC CONCR	
	0540/1550	LEN=0040	INSTALLED	UNKN
		018 "DIA	CIRC CONCR	
	0540/1040	LEN=0080	INSTALLED	UNKN
		MILLERS GAP RD		
	0540/0525	(T458)		
131052 FT	131052 FT	2 0 50003	0 02 0587+35	
	0540/0000	LENGTH(AH	2469 BK 3255)	
		036 "DIA	CIRC CONCR	
	0530/3045	LEN=0080	INSTALLED	UNKN
		018 "DIA	CIRC CONCR	
	0530/2821	LEN=0050	INSTALLED	UNKN
		018 "DIA	CIRC CONCR	
	0530/2520	LEN=0080	INSTALLED	UNKN
		018 "DIA	CIRC CONCR	
	0530/1345	LEN=0060	INSTALLED	UNKN
		018 "DIA	CIRC CONCR	
	0530/0811	LEN=0040	INSTALLED	UNKN
		048 "DIA	CIRC CONCR	
	0530/0419	LEN=0080	INSTALLED	UNKN
		048 "DIA	CIRC CONCR	
	0530/0247	LEN=0056	INSTALLED	UNKN
127797 FT	127797 FT	2 0 50003	0 02 0554+80	
	0530/0000	LENGTH(AH	3255 BK 1566)	
		018 "DIA	CIRC CONCR	
	0520/1495	LEN=0048	INSTALLED	UNKN
		018 "DIA	CIRC CONCR	
	0520/1273	LEN=0048	INSTALLED	UNKN
		018 "DIA	CIRC CONCR	
	0520/1107	LEN=0040	INSTALLED	UNKN
		018 "DIA	CIRC CONCR	
	0520/0830	LEN=0046	INSTALLED	UNKN
		018 "DIA	CIRC CONCR	
	0520/0245	LEN=0046	INSTALLED	UNKN
126231 FT	126231 FT	2 0 50003	0 01 0531+22	

DIR: B TOTAL LEN: 33.404 MI.
LEFT MUN: RYE TOWNSHIP T

DIST: 08-9 SR: 850
RIGHT MUN: RYE TOWNSHIP T

PINE HILL RD
(T305)

1 2 4 1 7 9 F T

0500/1708

1 2 1 7 2 7 F T

		GRIERS	POINT	RD
5 0520/0000	036	"DIA	CIRC	CONCR
0510/1884	LEN=0048	INSTALLED	UNKN	
0510/1543	018	"DIA	CIRC	CONCR
0510/1087	LEN=0048	INSTALLED	UNKN	
0510/0849	018	"DIA	CIRC	CONCR
0510/0480	LEN=0060	INSTALLED	UNKN	
124179 FT	2 0 50003	0 01 0510	+99	
		GRIERS	POINT	RD
5 0510/0000	018	"DIA	CIRC	CONCR
0500/2174	LEN=0036	INSTALLED	UNKN	
0500/1828	018	"DIA	CIRC	CONCR
0500/1717	LEN=0068	INSTALLED	UNKN	
		MOUNTAIN	RD	
		(T300)		
		024	"DIA	CIRC
0500/1437	LEN=0050	INSTALLED	UNKN	
0500/1229	018	"DIA	CIRC	CONCR
0500/1070	LEN=0048	INSTALLED	UNKN	
0500/0923	030	"DIA	CIRC	CONCR
	LEN=0050	INSTALLED	UNKN	
	BMS	SEN 50/0850/0500/0889		
	2 0 50003	0 01 0495	+36	
		TR. FISHING	C	
0500/0889	BMS	BG 50/0850/0500/0889		
0500/0700	018	"DIA	CIRC	CONCR
	LEN=0048	INSTALLED	UNKN	
		042	"DIA	CIRC
0500/0058	LEN=0060	INSTALLED	UNKN	
121727 FT	2 0 50003	0 01 0486	+47	
		RYE TOWNSHIP		
		CARROLL	T	
5 0500/0000	024	"DIA	CIRC	CONCR
0490/2741	LEN=0062	INSTALLED	UNKN	
0490/2355	018	"DIA	CIRC	CONCR
0490/2033	LEN=0052	INSTALLED	UNKN	
	018	"DIA	CIRC	CONCR
	LEN=0040	INSTALLED	UNKN	

EXTRACT DATE: 11/25/2024 ROADWAY MANAGEMENT SYSTEM PAGE NUMBER: 190
PRINT DATE: 11/26/2024 SLD COUNTY/SR - ANNUAL PRINT COUNTY: PERRY

DIR: B TOTAL LEN: 33.404 MI. DIST: 08-9 SR: 850
LEFT MUN: CARROLL T RIGHT MUN: CARROLL T

118754 FT

2 0 50003 0 01 0427+43 115782 FT
REAGLE RD
(T418)

MOUNTAINVIEW RD (TBK)
(TWP) 0470/1947

0490/1853	018 "DIA CIRC CONCR LEN=0048 INSTALLED UNKN
0490/1648	036 "DIA CIRC CONCR LEN=0042 INSTALLED UNKN
0490/0753	036 "DIA CIRC CONCR LEN=0052 INSTALLED UNKN
0490/0156	018 "DIA CIRC CONCR LEN=0054 INSTALLED UNKN
118754 FT	2 0 50003 0 01 0456+78
5 0490/0000	LENGTH(AH 2973 BK 2972)
0480/2852	018 "DIA CIRC CONCR LEN=0045 INSTALLED UNKN
0480/2660	030 "DIA CIRC CONCR LEN=0050 INSTALLED UNKN
0480/1712	030 "DIA CIRC CONCR LEN=0054 INSTALLED UNKN
0480/1460	BMSID 50/0850/0480/1415 2 0 50003 0 01 0441+39
0480/1420	FISHING RUN BMSBG 50/0850/0480/1415
0480/1133	018 "DIA CIRC CONCR LEN=0052 INSTALLED UNKN
0480/0940	BMSID 50/0850/0480/0883 2 0 50003 0 01 0436+26
0480/0905	TR. FISHING C BMSBG 50/0850/0480/0883
0480/0258	REAGLE RD (T418)
0480/0003	036 "DIA CIRC CONCR LEN=0043 INSTALLED UNKN
115782 FT	
5 0480/0000	LENGTH(AH 2972 BK 2612)
0470/1986	024 "DIA CIRC CONCR LEN=0098 INSTALLED UNKN
0470/1554	RICHWINE RD (T305)
0470/1483	T. FISHING CK STRUCTURE LENGTH 10 FT
0470/0945	BMSID 50/0850/0470/1483 018 "DIA CIRC CONCR LEN=0060 INSTALLED UNKN
	VALLEY RANCH RD

DIR: B TOTAL LEN: 33.404 MI.
LEFT MUN: CARROLL T

DIST: 08-9 SR: 850
RIGHT MUN: CARROLL T

0450 / 0962

0450 / 0235

```

0 0 00000 0 00 0000+00 107655 FT
VALLEY RD
(SR0034 SEG 0054/0273)
CARROLL-SPRING
(TWP )
VALLEY RD INTER-BK
(SR0034 SEG 0054/0273)
MFC BEGIN = C
LTH AH 000100 BK 001393 0445/000

```

SPRING RD

```

0470/0489 (T300)
024="DIA CIRC CONCR
0470/0079 LEN=0150 INSTALLED UNKN
113170 FT 2 0 50003 0 01 0401+26
0470/0000 LENGTH(AH 2612 BK 3012)
024="DIA CIRC CONCR
0460/2736 LEN=0150 INSTALLED UNKN

```

0460/0822 018 "DIA CIRC CONCR
LEN=0076 INSTALLED UNKN

```

110158 FT 2 0 50003 0 01 0371+14
0460/0000 LENGTH(AH 3012 BK 2403)
015"H 21"W ELLIP METAL
0450/2403 LEN=0040 INSTALLED UNKN

```

```

024 "DIA CIRC CONCR
0450/1594 LEN=0080 INSTALLED UNKN
018 "DIA CIRC CONCR
0450/0996 LEN=0050 INSTALLED UNKN

```

```

0450/0896 048 "DIA CIRC CONCR
            LEN=0152 INSTALLED UNKN
            018 "DIA CIRC CONCR
0450/0311  LEN=0032 INSTALLED UNKN

```

```

0450/0001 MFC BEGIN = D
107755 FT 2 0 50003 0 01 0346+11
      NC VALLEY RD
      MFC BEGIN = C
0450/0000 LENGTH(AH 2403 BK 0100)

```

107655 FT 0 0 00000 0 00 0000+00
VALLEY RD
(SRO034 SEG 0054/0194)
CARROLL-SPRING

```

INTER-BK      (TWP) VALLEY RD
               (SR0034 SEG 0054/0194)
               MFC BEGIN = C
0444/0000     LTH AH 000100 BK 001393

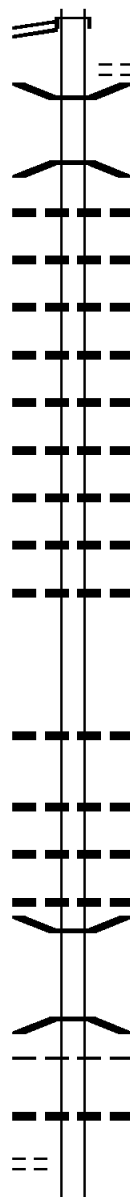
```

107655 FI
7440/0000 LTH AH 001393 BK 003341
INTER-AHD SPRING RD

EXTRACT DATE: 11/25/2024 ROADWAY MANAGEMENT SYSTEM PAGE NUMBER: 188
PRINT DATE: 11/26/2024 SLD COUNTY/SR - ANNUAL PRINT COUNTY: PERRY

DIR: B TOTAL LEN: 33.404 MI. DIST: 08-9 SR: 850
LEFT MUN: CARROLL T RIGHT MUN: CARROLL T

(SR0034 SEG 0120/0000) 0430/3341



104314 FT

101773 FT

MILL RD
(T396)

0410/2990

0430/3341 (SR0034 SEG 0120/0000)
DROMGOLD RD
0430/3182 (T401)
0430/3148 BMSSEN 50/0850/0430/3134
1 0 00457 0 00 0347+64
TR. SHERMANS
0430/3134 BMSBG 50/0850/0430/3134
018 "DIA CIRC CONCR
0430/2846 LEN=0036 INSTALLED UNKN
018 "DIA CIRC CONCR
0430/2692 LEN=0032 INSTALLED UNKN
024 "DIA CIRC METAL
0430/2252 LEN=0054 INSTALLED UNKN
018 "DIA CIRC CONCR
0430/1765 LEN=0032 INSTALLED UNKN
015"H 21"W ELLIP METAL
0430/1278 LEN=0034 INSTALLED UNKN
015"H 21"W ELLIP METAL
0430/0910 LEN=0040 INSTALLED UNKN
024 "DIA CIRC METAL
0430/0790 LEN=0040 INSTALLED UNKN
012"H 18"W ELLIP METAL
0430/0224 LEN=0036 INSTALLED UNKN
024 "DIA CIRC METAL
0430/0080 LEN=0070 INSTALLED UNKN
104314 FT 1 0 00457 0 00 0316+23
S 0430/0000 LENGTH(AH 3341 BK 2541)
018 "DIA CIRC METAL
0420/1557 LEN=0052 INSTALLED UNKN
024 "DIA CIRC METAL
0420/0914 LEN=0040 INSTALLED UNKN
014"H 23"W ELLIP CONC
0420/0777 LEN=0040 INSTALLED UNKN
015 "DIA CIRC CONCR
0420/0565 LEN=0033 INSTALLED UNKN
0420/0028 BMSSEN 50/0850/0420/0000
1 0 00457 0 00 0289+56
PERRY FUR. RN
BMSBG 50/0850/0420/0000
S 0420/0000 LENGTH(AH 2541 BK 3226)
CARROLL
0410/3209 SPRING T
001"H 01"W **UNKNOWN**
0410/3112 LEN=0052 INSTALLED UNKN
015"H 21"W ELLIP METAL

EXTRACT DATE: 11/25/2024 ROADWAY MANAGEMENT SYSTEM PAGE NUMBER: 187
PRINT DATE: 11/26/2024 SLD COUNTY/SR - ANNUAL PRINT COUNTY: PERRY

DIR: B TOTAL LEN: 33.404 MI. DIST: 08-9 SR: 850
LEFT MUN: SPRING T RIGHT MUN: SPRING T

Station	Length	Material	Status
0410/2964	LEN=0072	018" DIA CIRC CONCR	UNKN
0410/2587	LEN=0034	014"H 23"W ELLIP CONC	UNKN
0410/2382	LEN=0036	014"H 23"W ELLIP CONC	UNKN
0410/2131	LEN=0030	014"H 23"W ELLIP CONC	UNKN
0410/1796	LEN=0036	018" DIA CIRC CONCR	UNKN
0410/1360	LEN=0036	018" DIA CIRC CONCR	UNKN
098547 FT			
0410/0048	LEN=0040	018" DIA CIRC CONCR	UNKN
098547 FT			
0410/0000	LENGTH(AH 3226 BK 2339)	018" DIA CIRC CONCR	UNKN
0400/2282	LEN=0040	018" DIA CIRC CONCR	UNKN
0400/1726	LEN=0032	014"H 23"W ELLIP CONC	UNKN
0400/1379	LEN=0032	018" DIA CIRC METAL	UNKN
0400/1368	LEN=0032	036" DIA CIRC CONCR	UNKN
0400/0377	LEN=0043	018" DIA CIRC CONCR	UNKN
096208 FT			
0400/0000	LENGTH(AH 2339 BK 2284)	015" DIA CIRC METAL	UNKN
0390/1910	LEN=0040	015" DIA CIRC METAL	UNKN
0390/1900	LEN=0040	015" DIA CIRC METAL	UNKN
0390/1706	LEN=0035	036" DIA CIRC CONCR	UNKN
0390/1621	LEN=0041	015" DIA CIRC CONCR	UNKN
0390/1430	LEN=0056	015" DIA CIRC CONCR	UNKN
0390/0773	LEN=0042	015" DIA CIRC CONCR	UNKN

1 0 00457 0 00 0233+39 096208 FT
PIKE RD
(T367)

HENRY RD
(T386)

EXTRACT DATE: 11/25/2024 ROADWAY MANAGEMENT SYSTEM PAGE NUMBER: 186
PRINT DATE: 11/26/2024 SLD COUNTY/SR - ANNUAL PRINT COUNTY: PERRY

DIR: B TOTAL LEN: 33.404 MI. DIST: 08-9 SR: 850
LEFT MUN: SPRING T RIGHT MUN: SPRING T

093924 FT

093924 FT 1 0 00457 0 00 0210+55
5 0390/0000 LENGTH(AH 2284 BK 2750)
024 "DIA CIRC CONCR
0380/2722 LEN=0032 INSTALLED UNKN
024 "DIA CIRC CONCR
0380/2076 LEN=0066 INSTALLED UNKN
018 "DIA CIRC METAL
0380/1308 LEN=0028 INSTALLED UNKN
018 "DIA CIRC CONCR
0380/1279 LEN=0032 INSTALLED UNKN
018 "DIA CIR PLASTIC
0380/1091 LEN=0040 INSTALLED 2005
COMP RD
0380/1064 (T388)

091174 FT

0380/0008 048 "DIA CIRC CONCR
LEN=0062 INSTALLED UNKN
091174 FT 1 0 00457 0 00 0183+05
5 0380/0000 LENGTH(AH 2750 BK 2623)
015 "DIA CIRC CONCR
0370/2369 LEN=0032 INSTALLED UNKN
018 "DIA CIRC CONCR
0370/2361 LEN=0032 INSTALLED UNKN
014 "H 23 "W ELLIP METAL
0370/1584 LEN=0028 INSTALLED UNKN
036 "DIA CIRC CONCR
0370/1002 LEN=0042 INSTALLED UNKN
018 "DIA CIRC CONCR
0370/0204 LEN=0032 INSTALLED UNKN
088551 FT
0370/0000 LENGTH(AH 2623 BK 3185)
5 0370/0000 018 "DIA CIRC METAL
0360/3167 LEN=0045 INSTALLED UNKN
018 "DIA CIRC CONCR
0360/3163 LEN=0045 INSTALLED UNKN

1 0 00457 0 00 0156+82 088551 FT
PAIGE HILL RD
(T385) 0370/0000

0360/1275 018 "DIA CIRC METAL
LEN=0034 INSTALLED UNKN
014 "H 23 "W ELLIP CONC

EXTRACT DATE: 11/25/2024 ROADWAY MANAGEMENT SYSTEM PAGE NUMBER: 185
PRINT DATE: 11/26/2024 SLD COUNTY/SR - ANNUAL PRINT COUNTY: PERRY

DIR: B TOTAL LEN: 33.404 MI. DIST: 08-9 SR: 850
LEFT MUN: SPRING T RIGHT MUN: SPRING T

		0360/1262	LEN=0036	INSTALLED	UNKN
		0360/0058	LEN=0078	INSTALLED	UNKN
085366	FT	085366	FT	1 0 00457	0 00 0124+97
				WAGNER RD	
				(T366)	
		0360/0000	LENGTH(AH	3185	BK 2584)
		0350/2565	LEN=0037	INSTALLED	UNKN
		0350/2554	LEN=0064	INSTALLED	UNKN
		0350/2416	LEN=0036	INSTALLED	UNKN
		0350/2409	LEN=0035	INSTALLED	UNKN
		0350/0099	BMS EN 50/	0850/0350/0088	
			1 0 00457	0 00 0100+01	
			TRIB. TO	BAKERS CREEK	
		0350/0088	BMSBG 50/	0850/0350/0088	
		082782	FT	1 0 00457	0 00 0099+13
			NC LA	NDISBURG RD	
		0350/0000	LENGTH(AH	2584	BK 3283)
		0340/3134	LEN=0036	INSTALLED	UNKN
		0340/3120	LEN=0036	INSTALLED	UNKN
		0340/1734	LEN=0038	INSTALLED	UNKN
		0340/1716	LEN=0036	INSTALLED	UNKN
		0340/0032	LEN=0036	INSTALLED	UNKN
		0340/0016	LEN=0040	INSTALLED	UNKN

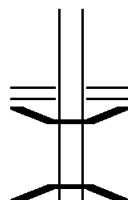
INDIANA RD
(T382)

082782 FT
0350/0000

EXTRACT DATE: 11/25/2024 ROADWAY MANAGEMENT SYSTEM PAGE NUMBER: 184
PRINT DATE: 11/26/2024 SLD COUNTY/SR - ANNUAL PRINT COUNTY: PERRY

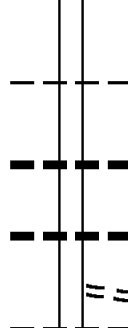
DIR: B TOTAL LEN: 33.404 MI. DIST: 08-9 SR: 850
LEFT MUN: SPRING T RIGHT MUN: SPRING T

079499 FT



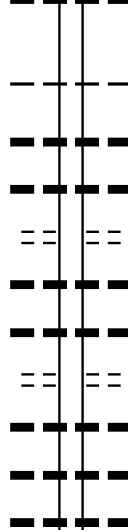
079499 FT 1 0 00457 0 00 0066+25
WAGGONERS GAP RD
(SR0074 SEG 0120/0000)
5 0340/0000 LENGTH(AH 3283 BK 2570)
0330/2273 BMS EN 50/0850/0330/2248
1 0 00457 0 00 0063+05
BAKER CREEK
0330/2248 BMSBG 50/0850/0330/2248

076929 FT



076929 FT 1 0 00457 0 00 0040+42
SPRING
TYRONE T
5 0330/0000 LENGTH(AH 2570 BK 2149)
0320/1334 012 "DIA CIRC METAL
LEN=0032 INSTALLED UNKN
0320/0619 018 "DIA CIRC CONCR
LEN=0032 INSTALLED UNKN
WATER ST
0320/0183 (T335)
024 "DIA CIRC CONCR
LEN=0048 INSTALLED UNKN
074780 FT 1 0 00457 0 00 0018+93
TYRONE

074780 FT



5 0320/0000 LANDISBURG B
LENGTH(AH 2149 BK 1893)
0310/1447 018 "DIA CIRC CONCR
LEN=0030 INSTALLED UNKN
0310/1443 018 "DIA CIRC METAL
LEN=0032 INSTALLED UNKN
VENUS ST
0310/1295 (BORO)
014"H 23"W ELLIP CONC
LEN=0048 INSTALLED UNKN
0310/1280 018 "DIA CIRC METAL
LEN=0050 INSTALLED UNKN
NEW ST
0310/0896 (BORO)
024 "DIA CIRC CONCR
LEN=0036 INSTALLED UNKN
0310/0834 024 "DIA CIRC METAL
LEN=0038 INSTALLED UNKN
0310/0830 018 "DIA CIRC CONCR
LEN=0016 INSTALLED UNKN
0310/0458

EXTRACT DATE: 11/25/2024 ROADWAY MANAGEMENT SYSTEM PAGE NUMBER: 183
PRINT DATE: 11/26/2024 SLD COUNTY/SR - ANNUAL PRINT COUNTY: PERRY

DIR: B TOTAL LEN: 33.404 MI. DIST: 08-9 SR: 850
LEFT MUN: LANDISBURG B RIGHT MUN: LANDISBURG B

				0310/0454	014"H 23"W ELLIP CONC LEN=0060 INSTALLED UNKN
					GEORGE ST
				0310/0436	(BORO)
				0310/0426	014"H 23"W ELLIP CONC LEN=0060 INSTALLED UNKN
072887 FT				072887 FT	1 0 00457 0 00 0000+00
					CARLISLE ST
					(SR3017 SEG 0040/3132)
					NC MAIN ST
					SHEAFFER VALLEY RD
					(SR0233 SEG 0130/0000)
				INTER-BK	CARLISLE ST
					(SR0233 SEG 0130/0000)
					MFC BEGIN = C
				0310/0000	LTH AH 001893 BK 004539
072887 FT				072887 FT	
				7304/0000	LTH AH 004539 BK 002629
				INTER-AHD	MONTOUR RD
GREENPARK RD					(SR0233 SEG 0150/0000)
(SR0233 SEG 0150/0000)				0300/2629	TYRONE T
					015"H 21"W ELLIP METAL
				0300/2447	LEN=0034 INSTALLED UNKN
					ERNEST RD
				0300/2396	(T381)
					024 "DIA CIR PLASTIC
				0300/2308	LEN=0040 INSTALLED UNKN
					024 "DIA CIR PLASTIC
				0300/1816	LEN=0035 INSTALLED UNKN
					024 "DIA CIR PLASTIC
				0300/1296	LEN=0040 INSTALLED UNKN
					0300/0552
					BMS EN 50/0850/0300/0479
					2 0 50026 0 00 0082+73
					MONTOUR CK.
				0300/0479	BMSBG 50/0850/0300/0479
					018 "DIA CIRC METAL
				0300/0005	LEN=0060 INSTALLED UNKN
				070258 FT	
2 0 50026 0 00 0078+74 070258 FT					
STONEHOUSE RD				0300/0000	LENGTH(AH 2629 BK 2243)
(T380)					
					018 "DIA CIRC METAL
				0290/1415	LEN=0034 INSTALLED UNKN
					018 "DIA CIR PLASTIC
				0290/1133	LEN=0034 INSTALLED UNKN
					015 "DIA CIRC METAL
				0290/0890	LEN=0034 INSTALLED UNKN
					018 "DIA CIRC METAL
				0290/0414	LEN=0036 INSTALLED UNKN

EXTRACT DATE: 11/25/2024 ROADWAY MANAGEMENT SYSTEM PAGE NUMBER: 182
PRINT DATE: 11/26/2024 SLD COUNTY/SR - ANNUAL PRINT COUNTY: PERRY

DIR: B TOTAL LEN: 33.404 MI. DIST: 08-9 SR: 850
LEFT MUN: TYRONE T RIGHT MUN: TYRONE T

068015 FT

068015 FT 2 0 50026 0 00 0049+26
S 0290/0000 LENGTH(AH 2243 BK 2451)

0280/1607 024 "DIA CIR PLASTIC
LEN=0038 INSTALLED UNKN
0280/1024 024 "DIA CIRC METAL
LEN=0030 INSTALLED UNKN
0280/0923 018 "DIA CIR PLASTIC
LEN=0030 INSTALLED UNKN

065564 FT

0280/0318 015 "DIA CIR PLASTIC
LEN=0032 INSTALLED UNKN
0280/0163 024 "DIA CIR PLASTIC
LEN=0034 INSTALLED UNKN
065564 FT 2 0 50026 0 00 0024+75
S 0280/0000 LENGTH(AH 2451 BK 2475)
0270/2105 012 "DIA CAST IRON
LEN=0030 INSTALLED UNKN
0270/1957 018 "DIA CIR PLASTIC
LEN=0032 INSTALLED UNKN
0270/1410 018 "DIA CIR PLASTIC
LEN=0032 INSTALLED UNKN
0270/1181 018 "DIA CIR PLASTIC
LEN=0035 INSTALLED 2021
0270/0927 024 "DIA CIRC METAL
LEN=0066 INSTALLED UNKN

063089 FT

0270/0170 015 "DIA CIRC METAL
LEN=0034 INSTALLED UNKN
063089 FT 2 0 50026 0 00 0000+00
S 0270/0000 LENGTH(AH 2475 BK 1139)
0260/0686 015 "DIA CIRC METAL
LEN=0031 INSTALLED UNKN
WEAVERS MILL RD (TBK)
0260/0542 (T382)
0260/0533 015 "DIA CIRC METAL
LEN=0110 INSTALLED UNKN
061950 FT

2 0 50010 0 01 0122+67 061950 FT
SHERMANS VALLEY RD
(SR0274 SEG 0440/1071)
TRESSLER RD (TBK)
(T412)

0260/0000
061950 FT

0260/0000 NC MO NTOUR RD
SHERMANS VALLEY RD
(SR0274 SEG 0440/1071)
S 0260/0000 LTH AH 001139 BK 001193
061950 FT
7252/0000 LTH AH 001193 BK 001880
INTER-AHD SHERMANS VALLEY RD
(SR0274 SEG 0400/0000)
SHERMANS VALLEY RD
(SR0274 SEG 0400/0000)
0250/1880 NORTHEAST MADISON T

EXTRACT DATE: 11/25/2024 ROADWAY MANAGEMENT SYSTEM PAGE NUMBER: 181
PRINT DATE: 11/26/2024 SLD COUNTY/SR - ANNUAL PRINT COUNTY: PERRY

DIR: B TOTAL LEN: 33.404 MI. DIST: 08-9 SR: 850
LEFT MUN: NORTHEAST MADISON T RIGHT MUN: NORTHEAST MADISON T

ROCK HOLLOW RD
(T318)

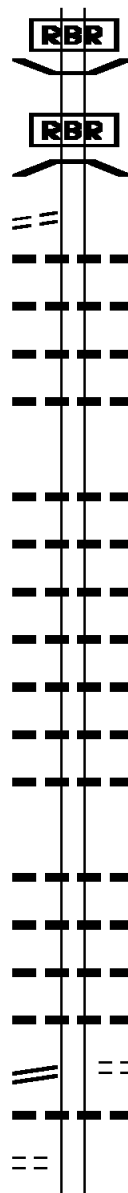
0250/1574

060070 FT

058168 FT

FREEMAN HOLLOW RD
(SR3012 SEG 0010/0000) 0230/1949

FOR SR 0850 AND 3012
(CONN) 0230/1819



0250/1839 BMS EN 50/0850/0250/1777
1 0 00590 0 00 0001+00

0250/1777 BMS BG 50/0850/0250/1777
P3 BIXLERS RUN

0250/1526 014"H 23"W ELLIP CONC
LEN=0051 INSTALLED 2017

0250/1123 014"H 23"W ELLIP CONC
LEN=0040 INSTALLED 2017

0250/0711 014"H 23"W ELLIP CONC
LEN=0036 INSTALLED 2017

0250/0142 014"H 23"W ELLIP CONC
LEN=0040 INSTALLED 2017

0240/1582 019"H 30"W ELLIP CONC
LEN=0048 INSTALLED 2017

0240/1227 014"H 23"W ELLIP CONC
LEN=0032 INSTALLED 2017

0240/1096 014"H 23"W ELLIP CONC
LEN=0032 INSTALLED 2017

0240/0904 014"H 23"W ELLIP CONC
LEN=0040 INSTALLED 2017

0240/0425 018"DIA CIRC ALUMIN
LEN=0057 INSTALLED 2017

0240/0371 072"DIA CIRC CONCR
LEN=0094 INSTALLED UNKN

0240/0064 014"H 23"W ELLIP CONC
LEN=0048 INSTALLED 2017

0230/2782 014"H 23"W ELLIP CONC
LEN=0048 INSTALLED 2017

0230/2599 018"DIA CIRC ALUMIN
LEN=0042 INSTALLED 2017

0230/2463 018"DIA CIRC ALUMIN
LEN=0040 INSTALLED 2017

0230/2301 014"H 23"W ELLIP CONC
LEN=0040 INSTALLED 2017

0230/1949 (T403)
014"H 23"W ELLIP CONC
LEN=0040 INSTALLED 2017

0230/1916 042"DIA CIR PLASTIC

DIR: B TOTAL LEN: 33.404 MI.
LEFT MUN: NORTHEAST MADISON T

DIST: 08-9 SR: 850
RIGHT MUN: NORTHEAST MADISON T

1 0 00590 0 00 0067+70 055149 FT
ZENDTS TR
(T404) 0230/0000

BECKS MILL RD
(T407)

0230/0000

0220/1987


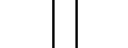

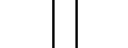


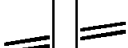







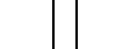




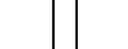
052397 FT

LINE	DESCRIPTION	ITEM	QTY	UNIT	PRICE	TOTAL	TAX	NET	GROSS
0230	1264	034	1	INSTALLED	UNKN				
0230	1137	035	1	INSTALLED	UNKN				
0230	0543	040	1	INSTALLED	2017				
0551	49 FT								
0230	0000	3019	1	BK 2752)					
0220	2650	050	1	INSTALLED	2017				
0220	2331	080	1	INSTALLED	2017				
0220	2321	080	1	INSTALLED	UNKN				
0220	1963	080	1	INSTALLED	UNKN				
0220	1839	50/0850/0220/1839							
0220	1435	040	1	INSTALLED	2017				
0220	1160	036	1	INSTALLED	UNKN				
0220	0941	052	1	INSTALLED	UNKN				
0220	0580	032	1	INSTALLED	2017				
0220	0543	040	1	INSTALLED	2017				
0220	0151	038	1	INSTALLED	2017				
0523	97 FT								
0220	0000	2752	1	BK 2989)					
0210	2964	040	1	INSTALLED	2017				
0210	2814	060	1	INSTALLED	2017				
0210	1884	005	1	INSTALLED	1998				

DIR: B TOTAL LEN: 33.404 MI. DIST: 08-9 SR: 850
LEFT MUN: NORTHEAST MADISON T RIGHT MUN: NORTHEAST MADISON T

EXTRACT DATE: 11/25/2024 ROADWAY MANAGEMENT SYSTEM PAGE NUMBER: 178
PRINT DATE: 11/26/2024 SLD COUNTY/SR - ANNUAL PRINT COUNTY: PERRY

DIR: B TOTAL LEN: 33.404 MI. DIST: 08-9 SR: 850
LEFT MUN: NORTHEAST MADISON T RIGHT MUN: NORTHEAST MADISON T

	041976 FT		0180/0017 041976 FT 0180/0000		0170/0972 0170/0431		0170/0403		0170/0229 0170/0044		0170/0037 040808 FT			0170/0000		0154/1432		0154/0984		0154/0708		0154/0298 0154/0013 039065 FT	039065 FT			0150/2316		0150/2101		0150/2063			0150/1140		0150/0696		0150/0505		0150/0013 035966 FT	035966 FT																																																																																																																																																																																																																																																																																																																																																																																																																																																																																																																																																																																																																																																																																																																																																																																																																																																																																																																																																																																																																																																																																																																																									
TUSCARORA PATH RD (SR0017 SEG 0150/0000)	0170/0037 040808 FT																																																																																																																																																																																																																																																																																																																																																																																																																																																																																																																																																																																																																																																																																																																																																																																																																																																																																																																																																																																																																																																																																																																																																																																

EXTRACT DATE: 11/25/2024 ROADWAY MANAGEMENT SYSTEM PAGE NUMBER: 177
PRINT DATE: 11/26/2024 SLD COUNTY/SR - ANNUAL PRINT COUNTY: PERRY

DIR: B TOTAL LEN: 33.404 MI. DIST: 08-9 SR: 850
LEFT MUN: NORTHEAST MADISON T RIGHT MUN: NORTHEAST MADISON T

2 0 50008 0 02 0321+14 033833 FT
MCMILLEN RD
(SR3013 SEG 0050/2171)
VALENTINE RD
(T324)

0140/0000

030925 FT

5 0150/0000 LENGTH(AH 3099 BK 2133)

0140/1460 018"H 28"W ELLIP CONC
LEN=0035 INSTALLED UNKN
0140/0870 014"H 23"W ELLIP CONC
LEN=0031 INSTALLED UNKN
0140/0424 015"DIA CIR PLASTIC
LEN=0050 INSTALLED UNKN
0140/0207 015"DIA CIR PLASTIC
LEN=0036 INSTALLED 1996
0140/0026 036"H 58"W ELLIP CONC
033833 FT LEN=0050 INSTALLED UNKN

5 0140/0000 LENGTH(AH 2133 BK 2908)

0130/2604 036"DIA CIR PLASTIC
LEN=0050 INSTALLED UNKN
0130/2265 015"DIA CIR PLASTIC
LEN=0040 INSTALLED UNKN
0130/2055 013"H 17"W ELLIP METAL
LEN=0035 INSTALLED UNKN
0130/1708 014"H 23"W ELLIP CONC
LEN=0034 INSTALLED UNKN
0130/1423 018"DIA CIR PLASTIC
LEN=0036 INSTALLED UNKN
0130/1012 014"H 23"W ELLIP CONC
LEN=0036 INSTALLED UNKN

0130/0368 014"H 23"W ELLIP CONC
LEN=0040 INSTALLED UNKN
0130/0290 024"DIA CIR PLASTIC
LEN=0045 INSTALLED 1996
0130/0168 036"DIA CIR PLASTIC
LEN=0060 INSTALLED 1997
030925 FT 2 0 50008 0 02 0351+62

5 0130/0000 LENGTH(AH 2908 BK 2447)

0120/2409 014"H 23"W ELLIP CONC
LEN=0044 INSTALLED 1996
0120/2196 014"H 23"W ELLIP CONC
LEN=0036 INSTALLED UNKN
0120/1901 015"DIA CIR PLASTIC
LEN=0036 INSTALLED UNKN
0120/1526 014"H 23"W ELLIP CONC
LEN=0034 INSTALLED UNKN
0120/1109 014"H 23"W ELLIP CONC
LEN=0037 INSTALLED UNKN
0120/0780 015"DIA CIR PLASTIC
LEN=0035 INSTALLED UNKN

DIST: 08-9 SR: 850
RIGHT MUN: NORTHEAST MADISON T

EXTRACT DATE: 11/25/2024 ROADWAY MANAGEMENT SYSTEM PAGE NUMBER: 175
PRINT DATE: 11/26/2024 SLD COUNTY/SR - ANNUAL PRINT COUNTY: PERRY

DIR: B TOTAL LEN: 33.404 MI. DIST: 08-9 SR: 850
LEFT MUN: NORTHEAST MADISON T RIGHT MUN: NORTHEAST MADISON T

020976 FT

020976 FT 2 0 50008 0 03 0450+96
S 0090/0000 LENGTH(AH 2538 BK 2471)
019"H 30"W ELLIP METAL
0080/2272 LEN=0040 INSTALLED UNKN

0080/1429 014"H 23"W ELLIP CONC
LEN=0032 INSTALLED UNKN

0080/1007 014"H 23"W ELLIP CONC
LEN=0032 INSTALLED UNKN

0080/0818 014"H 23"W ELLIP CONC
LEN=0035 INSTALLED 1996

0080/0557 014"H 23"W ELLIP CONC
LEN=0040 INSTALLED UNKN

0080/0454 032"H 49"W ELLIP CONC
LEN=0036 INSTALLED UNKN

018505 FT

018505 FT 2 0 50008 0 03 0475+79
S 0080/0000 LENGTH(AH 2471 BK 2312)

0070/2297 018"DIA CIR PLASTIC
LEN=0030 INSTALLED UNKN

0070/1851 025"H 44"W ELLIP CONC
LEN=0041 INSTALLED UNKN

0070/1641 019"H 30"W ELLIP CONC
LEN=0040 INSTALLED 1996

0070/0779 014"H 23"W ELLIP CONC
LEN=0032 INSTALLED UNKN

0070/0425 029"H 45"W ELLIP CONC
LEN=0035 INSTALLED 1997

2 0 50008 0 03 0498+79 016193 FT
LIBERTY VALLEY RD
(SR4002 SEG 0010/0000) 0070/0000

S 0070/0000 013"H 17"W ELLIP METAL
LEN=0048 INSTALLED UNKN

0060/3152 014"H 23"W ELLIP CONC
LEN=0052 INSTALLED UNKN

0060/2728 014"H 23"W ELLIP CONC
LEN=0038 INSTALLED 2005

0060/2621 014"H 23"W ELLIP CONC
LEN=0032 INSTALLED UNKN

0060/2518 015"DIA CIR PLASTIC
LEN=0035 INSTALLED UNKN

0060/1621 015"DIA CIR PLASTIC
LEN=0040 INSTALLED UNKN

0060/1379 014"H 23"W ELLIP CONC
LEN=0048 INSTALLED UNKN

0060/1017 018"DIA CIR PLASTIC
LEN=0038 INSTALLED UNKN

0060/0994 014"H 23"W ELLIP CONC
LEN=0040 INSTALLED UNKN

0060/0505 015"DIA CIRC METAL
LEN=0033 INSTALLED UNKN

EXTRACT DATE: 11/25/2024 ROADWAY MANAGEMENT SYSTEM PAGE NUMBER: 174
PRINT DATE: 11/26/2024 SLD COUNTY/SR - ANNUAL PRINT COUNTY: PERRY

DIR: B TOTAL LEN: 33.404 MI. DIST: 08-9 SR: 850
LEFT MUN: NORTHEAST MADISON T RIGHT MUN: NORTHEAST MADISON T

012990 FT

0060/0484
012990 FT

014"H 23"W ELLIP CONC
LEN=0040 INSTALLED UNKN
2 0 50012 0 02 0130+08
015"DIA CIRC METAL
LEN=0035 INSTALLED UNKN
LENGTH(AH 3203 BK 3001)
014"H 23"W ELLIP CONC
LEN=0044 INSTALLED UNKN

0060/0000

0050/2983

024"DIA CIRC CONCR
LEN=0040 INSTALLED UNKN
015"DIA CIRC CONCR 2001
015"DIA CIRC METAL
LEN=0037 INSTALLED UNKN
014"H 23"W ELLIP CONC
LEN=0035 INSTALLED UNKN
014"H 23"W ELLIP CONC
LEN=0045 INSTALLED UNKN

0050/0232

009989 FT

009989 FT

0050/0000

2 0 50012 0 02 0100+07
LENGTH(AH 3001 BK 2419)
018"DIA CIR PLASTIC
LEN=0036 INSTALLED UNKN
018"DIA CIR PLASTIC
LEN=0040 INSTALLED UNKN
014"H 23"W ELLIP CONC
LEN=0045 INSTALLED UNKN
014"H 23"W ELLIP CONC
LEN=0045 INSTALLED UNKN
014"H 23"W ELLIP CONC
LEN=0096 INSTALLED UNKN
BMSSEN 50/0850/0040/0000
2 0 50012 0 02 0075+88

007570 FT

007570 FT

0040/0000

0030/2320

0030/2308

0030/2169

0030/1856

0030/1845

0030/1545

LIL VALLEY
BMSBG 50/0850/0040/0000
LENGTH(AH 2419 BK 2488)
013"H 17"W ELLIP METAL
LEN=0035 INSTALLED UNKN
014"H 23"W ELLIP CONC
LEN=0037 INSTALLED UNKN
018"DIA CIR PLASTIC
LEN=0042 INSTALLED 1998
018"DIA CIR PLASTIC
LEN=0036 INSTALLED 1998
014"H 23"W ELLIP CONC
LEN=0036 INSTALLED UNKN
014"H 23"W ELLIP CONC
LEN=0036 INSTALLED 2013

014"H 23"W ELLIP CONC

EXTRACT DATE: 11/25/2024 ROADWAY MANAGEMENT SYSTEM PAGE NUMBER: 173
PRINT DATE: 11/26/2024 SLD COUNTY/SR - ANNUAL PRINT COUNTY: PERRY

DIR: B TOTAL LEN: 33.404 MI.
LEFT MUN: NORTHEAST MADISON T

DIST: 08-9 SR: 850
RIGHT MUN: NORTHEAST MADISON T

005082 FT

002978 FT

000000 FT

0030/0887	LEN=0032	INSTALLED	2013
0030/0613	014"H 23"W	ELLIP CONC	
0030/0114	LEN=0036	INSTALLED	2013
0030/0055	014"H 23"W	ELLIP CONC	
005082 FT	LEN=0032	INSTALLED	2013
0030/0000	036"DIA	CIR PLASTIC	
0020/1946	LEN=0040	INSTALLED	UNKN
0020/1590	2 0 50012 0 02	0050+78	
0020/0921	LENGTH(AH 2488	BK 2104)	
0020/0433	014"H 23"W	ELLIP CONC	
0020/0013	LEN=0032	INSTALLED	2013
002978 FT	018"DIA	CIR PLASTIC	
0020/0000	LEN=0035	INSTALLED	1998
0010/2488	014"H 23"W	ELLIP CONC	
0010/2096	LEN=0032	INSTALLED	2013
0010/1854	014"H 23"W	ELLIP CONC	
0010/1661	LEN=0032	INSTALLED	2013
0010/1624	BMSBG 50/0850	0020/0000	
0010/1528	2 0 50012 0 02	0029+78	
0010/1280	T. LAUREL RN		
0010/0725	BMSBG 50/0850	0020/0000	
0010/0670	LENGTH(AH 2104	BK 2978)	
0010/0501	014"H 23"W	ELLIP CONC	
000000 FT	LEN=0032	INSTALLED	2013
000000 FT	014"H 23"W	ELLIP CONC	
000000 FT	LEN=0041	INSTALLED	2013
000000 FT	014"H 23"W	ELLIP CONC	
000000 FT	LEN=0043	INSTALLED	2013
000000 FT	038"H 60"W	ELLIP CONC	
000000 FT	LEN=0040	INSTALLED	2013
000000 FT	038"H 60"W	ELLIP CONC	
000000 FT	LEN=0005	INSTALLED	1998
000000 FT	014"H 23"W	ELLIP CONC	
000000 FT	LEN=0045	INSTALLED	2013
000000 FT	014"H 23"W	ELLIP CONC	
000000 FT	LEN=0036	INSTALLED	2013
000000 FT	BMSBG 50/0850	0010/0670	
000000 FT	2 0 50012 0 00	0007+23	
000000 FT	LAUREL RUN		
000000 FT	BMSBG 50/0850	0010/0670	
000000 FT	015"DIA	CIRC CONCR	
000000 FT	LEN=0030	INSTALLED	UNKN
000000 FT	2 0 50012 0 00	0000+00	
000000 FT	NC FORT ROBINSON RD		
000000 FT	INTER-BK LIBERTY VALLEY RD		
000000 FT	(SR0850 SEG 0130/3044)		
000000 FT	MFC BEGIN = D		
000000 FT	BK-JUNIATA	(34)	
000000 FT	LENGTH(AH 2978	BK 0000)	

EXTRACT DATE: 11/25/2024 ROADWAY MANAGEMENT SYSTEM PAGE NUMBER: 172
PRINT DATE: 11/26/2024 SLD COUNTY/SR - ANNUAL PRINT COUNTY: PERRY
DIR: B TOTAL LEN: 23.980 MI. DIST: 08-9 SR: 849
LEFT MUN: PENN T RIGHT MUN: PENN T

126613 FT		126613 FT	AH-DAUPHIN (22)
		INTER-AHD	SR 0849 SH
		0530/0947	(SR0849 SEG 0010/0000)
		0530/0554	036 "DIA CIRC CONCR
			LEN=0031 INSTALLED UNKN
		0530/0340	012 "DIA CIRC CONCR
			LEN=0020 INSTALLED UNKN
		0530/0310	CONSOLIDATED RAIL CORPO
			OVERPASS IS RR X-ING
		0530/0240	012 "DIA CIRC CONCR
			LEN=0035 INSTALLED UNKN
		0530/0017	024 "DIA CIRC METAL
			LEN=0071 INSTALLED UNKN
125666 FT		125666 FT	2 0 50004 0 01 0572+02
		NC NO	ORTH MARKET ST
			MARKET ST
			(TWP)
		5 0530/0000	LENGTH (AH 0947 BK 1713)
			018 "DIA CIR PLASTIC
		0520/1604	LEN=0030 INSTALLED UNKN
			018 "DIA CIRC METAL
		0520/1425	LEN=0035 INSTALLED UNKN
			HIGH ST
		0520/1412	(T349)
			018"H 17"W ELLIP METAL
		0520/1243	LEN=0027 INSTALLED UNKN
			LINCOLN ST
		0520/1047	(BORO)
			018 "DIA CIRC CONCR
		0520/0966	LEN=0040 INSTALLED UNKN
			018 "DIA CIR PLASTIC
		0520/0699	LEN=0040 INSTALLED 2006
			018 "DIA CIR PLASTIC
		0520/0505	LEN=0036 INSTALLED UNKN
			018 "DIA CIR PLASTIC

PETERSBURG LN
(T600)

0520/1543

EXTRACT DATE: 11/25/2024 ROADWAY MANAGEMENT SYSTEM PAGE NUMBER: 171
PRINT DATE: 11/26/2024 SLD COUNTY/SR - ANNUAL PRINT COUNTY: PERRY

DIR: B TOTAL LEN: 23.980 MI. DIST: 08-9 SR: 849
LEFT MUN: PENN T RIGHT MUN: PENN T

	123953 FT	0520/0355	LEN=0050	INSTALLED	2006
		123953 FT	2 0 50004 0 01 0554+49		
			015 "DIA	CIR PLASTIC	
			LEN=1030	INSTALLED	UNKN
		5 0520/0000	LENGTH(AH 1713 BK 2323)		
			018 "DIA	CIRC CONCR	
		0500/2098	LEN=0036	INSTALLED	UNKN
			018 "DIA	CIR PLASTIC	
		0500/1750	LEN=0036	INSTALLED	UNKN
			015 "DIA	CIRC CONCR	
		0500/1306	LEN=0046	INSTALLED	UNKN
			018 "DIA	CIR PLASTIC	
		0500/0871	LEN=0041	INSTALLED	UNKN
NOYE RD (T507)	0500/0650		018 "DIA	CIRC METAL	
		0500/0529	LEN=0020	INSTALLED	UNKN
			018 "DIA	CIRC METAL	
		0500/0512	LEN=0033	INSTALLED	UNKN
PPL RD (T517)					
2 0 50004 0 01 0531+21	121630 FT				
NOYE RD (T507)	0500/0013				
	0500/0000				
		5 0500/0000	LENGTH(AH 2323 BK 2724)		
		0490/2715	BMS EN 50/0849/0490/2510		
			2 0 50004 0 01 0528+68		
			US 11 (NB)		
		0490/2510	BMS BG 50/0849/0490/2510		
			018 "DIA	CIRC CONCR	
		0490/2506	LEN=0040	INSTALLED	UNKN
			018 "DIA	CIRC CONCR	
		0490/2489	LEN=0031	INSTALLED	UNKN
			015 "H 21 "W	ELLIP METAL	
		0490/1950	LEN=0030	INSTALLED	UNKN
		0490/0877	BUTCHERSHOP RD (T510)		
			020 "H 28 "W	ELLIP METAL	
		0490/0392	LEN=0031	INSTALLED	UNKN
			018 "DIA	CIRC CONCR	
		0490/0025	LEN=0034	INSTALLED	2006
		118906 FT			
2 0 50004 0 01 0503+97	118906 FT				
AQUEDUCT RD (SR1021 SEG 0010/0000)	0490/0000	5 0490/0000	LENGTH(AH 2724 BK 3270)		
			015 "DIA	CIRC CONCR	
		0480/2806	LEN=0032	INSTALLED	UNKN
			018 "DIA	CIR PLASTIC	
		0480/2343	LEN=0027	INSTALLED	UNKN
			018 "DIA	CIR PLASTIC	

EXTRACT DATE: 11/25/2024 ROADWAY MANAGEMENT SYSTEM PAGE NUMBER: 170
PRINT DATE: 11/26/2024 SLD COUNTY/SR - ANNUAL PRINT COUNTY: PERRY

DIR: B TOTAL LEN: 23.980 MI. DIST: 08-9 SR: 849
LEFT MUN: PENN T RIGHT MUN: PENN T

	0480/1832	LEN=0026	INSTALLED UNKN
	0480/0027	036 "DIA CIRC CONCR LEN=0088	INSTALLED 2006
	0480/0012	030 "DIA CIRC CONCR LEN=0060	INSTALLED UNKN
115636 FT	115636 FT	2 0 50004 0 01 0469+94 LINTON HILL RD (T347)	
	0480/0000	LENGTH(AH 3270 BK 2470) 013"H 17"W ELLIP METAL	
	0470/2470	LEN=0039	INSTALLED UNKN
	0470/2406	PENN WHEATFIELD T	
	0470/2137	018 "DIA CIR PLASTIC LEN=0035	INSTALLED 2006
	0470/0779	018 "DIA CIR PLASTIC LEN=0029	INSTALLED UNKN
2 0 50004 0 01 0445+24 113166 FT PENNELL'S CHURCH RD (T443)	113166 FT		
	0470/0000	LENGTH(AH 2470 BK 2936) 018 "DIA CIR PLASTIC	
	0460/2580	LEN=0029	INSTALLED UNKN
	0460/1394	018 "DIA CIR PLASTIC LEN=0025	INSTALLED UNKN
	0460/0754	018 "DIA CIR PLASTIC LEN=0035	INSTALLED UNKN
110230 FT	110230 FT	2 0 50004 0 01 0415+88 SULPHUR SPRINGS RD (T506)	
	0460/0000	LENGTH(AH 2936 BK 3140) 018 "DIA CIR PLASTIC	
	0450/2742	LEN=0025	INSTALLED UNKN
	0450/1569	CLEAVER DR (TWP)	
		015 "DIA CIRC METAL	

EXTRACT DATE: 11/25/2024 ROADWAY MANAGEMENT SYSTEM PAGE NUMBER: 169
PRINT DATE: 11/26/2024 SLD COUNTY/SR - ANNUAL PRINT COUNTY: PERRY

DIR: B TOTAL LEN: 23.980 MI. DIST: 08-9 SR: 849
LEFT MUN: WHEATFIELD T RIGHT MUN: WHEATFIELD T

2 0 50004 0 01 0384+48 107090 FT
LC FOR BASIN HILL RD
(CONN) 0450/0000
BASIN HILL RD
(T445) 0440/2465

104341 FT

101953 FT

0450/1379	LEN=0032	INSTALLED UNKN
018 "DIA	CIR PLASTIC	
0450/0818	LEN=0030	INSTALLED UNKN
107090 FT		
0450/0000	LENGTH(AH 3140 BK 2749)	
0440/0964	024 "DIA CIR PLASTIC LEN=0036	INSTALLED UNKN
0440/0033	018 "DIA CIR PLASTIC LEN=0055	INSTALLED UNKN
104341 FT	2 0 50004 0 01 0356+99 PARADISE RD (SR2005 SEG 0060/3249)	
0440/0000	LENGTH(AH 2749 BK 2388)	
0430/2324	018 "DIA CIR PLASTIC LEN=0047	INSTALLED UNKN
0430/2182	018 "DIA CIR PLASTIC LEN=0035	INSTALLED 2006
0430/1974	018 "DIA CIR PLASTIC LEN=0056	INSTALLED UNKN
0430/1528	018 "DIA CIR PLASTIC LEN=0041	INSTALLED UNKN
0430/1035	018 "DIA CIR PLASTIC LEN=0040	INSTALLED UNKN
0430/0451	018 "DIA CIR PLASTIC LEN=0035	INSTALLED 2007
101953 FT	2 0 50004 0 01 0329+99 WHEATFIELD MILLER T	
0430/0000	LENGTH(AH 2388 BK 2402)	
0420/2276	018 "DIA CIR PLASTIC LEN=0040	INSTALLED 2007
0420/2076	018 "DIA CIR PLASTIC LEN=0040	INSTALLED 2007
0420/1871	018 "DIA CIR PLASTIC LEN=0041	INSTALLED UNKN
0420/1318	018 "DIA CIR PLASTIC LEN=0040	INSTALLED UNKN
0420/0567	018 "DIA CIR PLASTIC LEN=0048	INSTALLED UNKN

DIR: B TOTAL LEN: 23.980 MI. DIST: 08-9 SR: 849
LEFT MUN: MILLER T RIGHT MUN: MILLER T

BEERS AV
(TWP)

099551 FT

0410/1895

097057 FT

094578 FT

2 0 50004 0 01 0233+76 092287 FT
MAHANOY VALLEY RD
(T442) 0390/0000

099551 FT	2 0 50004 0 01 0305+97
0420/0000	LENGTH(AH 2402 BK 2494)
0410/2214	024 "DIA CIR PLASTIC
0410/1895	LEN=0063 INSTALLED UNKN
0410/1895	(APRA) MOBILE HOME PARK
0410/1557	018 "DIA CIR PLASTIC
0410/0446	LEN=0038 INSTALLED UNKN
0410/0262	024 "DIA CIR PLASTIC
097057 FT	LEN=0042 INSTALLED UNKN
0410/0000	024 "DIA CIR PLASTIC
0410/0000	LEN=0060 INSTALLED UNKN
0400/1334	097057 FT 2 0 50004 0 01 0281+03
0400/0187	0410/0000 LENGTH(AH 2494 BK 2479)
094578 FT	018 "DIA CIR PLASTIC
0400/0000	LEN=0031 INSTALLED UNKN
0390/1932	018 "DIA CIR PLASTIC
0390/0369	LEN=0044 INSTALLED UNKN
092287 FT	0400/0187 2 0 50004 0 01 0256+24
0390/0000	NC NEWPORT RD
0380/2891	0400/0000 LENGTH(AH 2479 BK 2291)
0380/1665	018 "DIA CIR PLASTIC
0380/0860	LEN=0040 INSTALLED 2006
0380/0571	018 "DIA CIR PLASTIC
	LEN=0031 INSTALLED UNKN
	0390/0000 NC POLE CAT RD
	LENGTH(AH 2291 BK 3480)
	024 "DIA CIR PLASTIC
	LEN=0064 INSTALLED UNKN
	024 "DIA CIR PLASTIC
	LEN=0039 INSTALLED UNKN
	018 "DIA CIR PLASTIC
	LEN=0046 INSTALLED 2006
	018 "DIA CIR PLASTIC
	LEN=0046 INSTALLED 2006

DIR: B TOTAL LEN: 23.980 MI.
LEFT MUN: MILLER T

DIST: 08-9 SR: 849
RIGHT MUN: MILLER T

2 0 50004 0 01 0173+45 086256 FT
OLD LIMEKILN LN
(T449) 0370/0000

088807 FT

0380/0053
088807 FT

```
018 "DIA CIR PLASTIC
LEN=0080 INSTALLED UNKN
2 0 50004 0 01 0198+96
```

5	0380/0000	LENGTH (A	3480	BK	2551)
	018 "DIA	CIR	PLASTIC		
0370/2394	LEN=0090	INSTALLED		2002	
	018 "DIA	CIR	PLASTIC		
0370/2237	LEN=0035	INSTALLED		UNKN	
	018 "DIA	CIRC	CONCR		
0370/2057	LEN=0043	INSTALLED		UNKN	
	018 "DIA	CIR	PLASTIC		
0370/1845	LEN=0044	INSTALLED		UNKN	
	018 "DIA	CIR	PLASTIC		
0370/1657	LEN=0033	INSTALLED		UNKN	
	018 "DIA	CIR	PLASTIC		
0370/1437	LEN=0033	INSTALLED		UNKN	
	018 "DIA	CIR	PLASTIC		
0370/1178	LEN=0037	INSTALLED		UNKN	
	018 "DIA	CIR	PLASTIC		
0370/0916	LEN=0031	INSTALLED		UNKN	
	030 "DIA	CIRC	CONCR		
0370/0583	LEN=0033	INSTALLED		UNKN	
	018 "DIA	CIR	PLASTIC		
0370/0460	LEN=0036	INSTALLED		UNKN	
	018 "DIA	CIR	PLASTIC		
0370/0330	LEN=0037	INSTALLED		UNKN	

```

5 0370/0000 LENGTH (AH 2551 BK 2564)
0360/2515 BMSSEN 50/0849/0360/2471
2 0 50004 0 00 0147+42
HORTHING RN
0360/2504 BMSBG 50/0849/0360/2471
015"H 22"W ELLIP CONC
0360/2197 LEN=0040 INSTALLED 2007
018"DIA CIR PLASTIC
0360/1979 LEN=0033 INSTALLED 2007
018"DIA CIR PLASTIC
0360/1877 LEN=0030 INSTALLED 2007
018"DIA CIRC CONCR
0360/1591 LEN=0020 INSTALLED UNKN
018"DIA CIR PLASTIC
0360/1475 LEN=0040 INSTALLED 2007
018"DIA CIR PLASTIC
0360/1331 LEN=0043 INSTALLED 2006
015"DIA CIR PLASTIC
0360/1130 LEN=0036 INSTALLED 2007
018"DIA CIR PLASTIC

```

EXTRACT DATE: 11/25/2024 ROADWAY MANAGEMENT SYSTEM PAGE NUMBER: 166
PRINT DATE: 11/26/2024 SLD COUNTY/SR - ANNUAL PRINT COUNTY: PERRY

DIR: B TOTAL LEN: 23.980 MI. DIST: 08-9 SR: 849
LEFT MUN: MILLER T RIGHT MUN: MILLER T

	0360/0866	LEN=0040	INSTALLED	UNKN
		018 "DIA	CIR PLASTIC	
	0360/0668	LEN=0046	INSTALLED	2006
		018 "DIA	CIR PLASTIC	
	0360/0469	LEN=0040	INSTALLED	2006
		018 "DIA	CIRC CONCR	
083692 FT	0360/0192	LEN=0040	INSTALLED	2006
	083692 FT	2 0 50004	0 00	0147+42
		PINE GROVE RD		
		(SR1026	SEG 0050/2714)	
		PINE GROVE RD		
		(SR1026	SEG 0050/2714)	
	0360/0000	LENGTH(AH	2564	BK 2310)
		015 "DIA	CIRC METAL	
	0350/2290	LEN=0039	INSTALLED	UNKN
		018 "DIA	CIRC METAL	
	0350/2067	LEN=0040	INSTALLED	UNKN
		018 "DIA	CIR PLASTIC	
	0350/1743	LEN=0040	INSTALLED	2006
		013 "H 17 "	W ELLIP METAL	
	0350/1310	LEN=0035	INSTALLED	UNKN
		018 "DIA	CIRC CONCR	
	0350/0901	LEN=0034	INSTALLED	2006
		015 "DIA	CIR PLASTIC	
081382 FT	0350/0075	LEN=0035	INSTALLED	UNKN
	081382 FT	2 0 50013	0 00	0022+88
		HICKORY RIDGE RD		
		(T557)		
	0350/0000	LENGTH(AH	2310	BK 3153)
		018 "DIA	CIR PLASTIC	
	0340/2395	LEN=0035	INSTALLED	2006
		018 "DIA	CIRC CONCR	
	0340/2235	LEN=0033	INSTALLED	UNKN
		018 "DIA	CIRC CONCR	
	0340/1884	LEN=0040	INSTALLED	2006
		018 "DIA	CIR PLASTIC	
	0340/1810	LEN=0040	INSTALLED	UNKN
		018 "DIA	CIRC METAL	
	0340/1347	LEN=0045	INSTALLED	UNKN
		018 "DIA	CIRC METAL	
	0340/1259	LEN=0030	INSTALLED	UNKN
078229 FT	078229 FT	2 0 50013	0 00	0055+04
		MILLER		
		OLIVER T		
	0340/0000	LENGTH(AH	3153	BK 2147)

DIR: B TOTAL LEN: 23.980 MI.
LEFT MUN: OLIVER T

DIST: 08-9 SR: 849
RIGHT MUN: OLIVER T

2 0 50013 0 00 0095+57 074176 FT
GRAVEL HILL RD
(T435) 0320/0000

076082 FT

072491 FT

072491 FT

Station	Offset	Length	Material	Notes
0330	1916	0035	INSTALLED UNKN	
0330	1373	0031	INSTALLED 2006	
0330	0843	0035	INSTALLED 2006	
0330	0510	0036	INSTALLED 2006	
0330	0255	0037	INSTALLED UNKN	
0760	82 FT	20	50013 0 00 0076+51	
0330	0000	LENGTH(AH	2147 BK 1906)	
0320	1765	0035	INSTALLED UNKN	
0320	1256	0042	INSTALLED 2006	
0320	0391	0034	INSTALLED 2006	
0320	0145	0033	INSTALLED 2006	
0741	76 FT			
0320	0000	LENGTH(AH	1906 BK 1685)	
0310	1375	0036	INSTALLED 2006	
0310	1321	0030	INSTALLED UNKN	
0310	1192	0030	INSTALLED UNKN	
0310	0999	0033	INSTALLED 2006	
0310	0717	0022	INSTALLED 2006	
0310	0374	TOWNSHIP	0572 RT	
0310	0321	0040	INSTALLED UNKN	
0724	91 FT	20	50013 0 00 0111+29	
0310	0000	KEYSTONE WY	(SRO034 SEG 0410/0000)	
0724	91 FT	KEYSTONE WY	(SRO034 SEG 0410/0000)	
7304	0000	KEYSTONE WY	(SRO034 SEG 0410/0000)	
INTER-BK		KEYSTONE WY	(SRO034 SEG 0410/0000)	
0310	0000	KEYSTONE WY	(SRO034 SEG 0410/0000)	
0724	91 FT	KEYSTONE WY	(SRO034 SEG 0410/0000)	
7304	0000	KEYSTONE WY	(SRO034 SEG 0410/0000)	
INTER-AHD		KEYSTONE WY	(SRO034 SEG 0410/0000)	

EXTRACT DATE: 11/25/2024 ROADWAY MANAGEMENT SYSTEM PAGE NUMBER: 164
PRINT DATE: 11/26/2024 SLD COUNTY/SR - ANNUAL PRINT COUNTY: PERRY

DIR: B TOTAL LEN: 23.980 MI. DIST: 08-9 SR: 849
LEFT MUN: NEWPORT B RIGHT MUN: NEWPORT B

MARKET ST
(SR0034 SEG 0430/0000) 0300/2270

BRICK AV
(BORO)

PETERS LN

070221 FT

0294/2175

0300/2270	(SR4008 SEG 0250/0523) NEWPORT B
0300/2230	012 "DIA CIRC OTHER LEN=0043 INSTALLED UNKN UNNAMED AL
0300/1980	(BORO) 012 "DIA CIRC OTHER
0300/1975	LEN=0033 INSTALLED UNKN WALNUT ST
0300/1694	(BORO) 015"H 01"W UNKN OTHER
0300/1674	LEN=0099 INSTALLED UNKN SCHRUB ST
0300/1417	(BORO) 015"H 01"W UNKN OTHER
0300/1414	LEN=0099 INSTALLED UNKN OLIVER ST
0300/1139	(BORO) 015"H 01"W UNKN OTHER
0300/1135	LEN=0099 INSTALLED UNKN 015"H 15"W UNKN OTHER
0300/1128	LEN=0099 INSTALLED UNKN UNNAMED AL
0300/0860	(BORO) 048"H 48"W PIPE ARCH
0300/0730	LEN=0046 INSTALLED UNKN CAROLINE ST
0300/0700	(BORO) 004"H 04"W PIPE ARCH
0300/0691	LEN=0035 INSTALLED UNKN
0300/0086	GANTT ST (BORO)
070221 FT	1 0 00305 0 03 0382+77
0300/0000	LENGTH(AH 2270 BK 2581)
0294/2151	048"H 48"W PIPE ARCH LEN=0060 INSTALLED UNKN
0294/2118	012 "DIA CIRC OTHER LEN=0064 INSTALLED UNKN FICKES ST
0294/2110	(TWP) NEWPORT OLIVER T
0294/2005	015"H 01"W **UNKNOWN** LEN=0001 INSTALLED UNKN
0294/1708	015 "DIA CIRC METAL LEN=0110 INSTALLED UNKN

EXTRACT DATE: 11/25/2024 ROADWAY MANAGEMENT SYSTEM PAGE NUMBER: 163
PRINT DATE: 11/26/2024 SLD COUNTY/SR - ANNUAL PRINT COUNTY: PERRY

DIR: B TOTAL LEN: 23.980 MI. DIST: 08-9 SR: 849
LEFT MUN: OLIVER T RIGHT MUN: OLIVER T

STATION	DESCRIPTION	TYPE	LENGTH	DATE
0294/1557	==			
0294/0999	015 " DIA CIRC CONCR	LEN=0046	INSTALLED	UNKN
0294/0828	NC FOURTH ST	015 " DIA CIRC CONCR	LEN=0037	INSTALLED UNKN
0294/0627	015 " DIA CIRC CONCR	LEN=0038	INSTALLED	UNKN
0294/0409	FIFTH ST ET	(T457)		
0294/0127	FICKES LN ET	(T453)		
067640 FT	1 0 00305 0 03 0356+49	CAMPBELL DR		
0294/0000	LENGTH(AH 2581 BK 3361)	015 " DIA CIRC CONCR	LEN=0050	INSTALLED 2006
0290/2814	018 " DIA CIRC METAL	LEN=0036	INSTALLED	UNKN
0290/2339	015 " DIA CIRC CONCR	LEN=0033	INSTALLED	UNKN
0290/1542	024 " DIA CIRC CONCR	LEN=0032	INSTALLED	UNKN
0290/1046	014 "H 23 "W ELLIP CONC	LEN=0028	INSTALLED	UNKN
0290/0366	1 0 00305 0 03 0322+88	024 " DIA CIRC CONCR	LEN=0038	INSTALLED UNKN
064279 FT	LENGTH(AH 3361 BK 2353)	014 "H 23 "W ELLIP CONC	LEN=0027	INSTALLED UNKN
0290/0000	036 " DIA CIR PLASTIC	LEN=0055	INSTALLED	2006
0280/2078	1 0 00305 0 03 0299+35	030 " DIA CIR PLASTIC	LEN=0056	INSTALLED 2006
0280/1409	015 " DIA CIRC METAL	LEN=0076	INSTALLED	UNKN
0280/0334	024 " DIA CIR PLASTIC	LEN=0038	INSTALLED	2006
061926 FT	OLIVER			

EXTRACT DATE: 11/25/2024 ROADWAY MANAGEMENT SYSTEM PAGE NUMBER: 162
PRINT DATE: 11/26/2024 SLD COUNTY/SR - ANNUAL PRINT COUNTY: PERRY

DIR: B TOTAL LEN: 23.980 MI. DIST: 08-9 SR: 849
LEFT MUN: OLIVER T RIGHT MUN: OLIVER T

1 0 00305 0 00 0274+39 059430 FT
TROUT AV
(T479) 0270/0000

057136 FT

1 0 00305 0 02 0224+35 054426 FT
MILFORD RD
(SR1009 SEG 0010/0000) 0250/0000

Station	Length	Material	Notes
0270/0632		JUNIATA TOWNSHIP T	
0270/0623	014"H 23"W	ELLIP CONC	LEN=0037 INSTALLED UNKN
059430	FT		
0270/0000	LENGTH(AH 2496 BK 2294)		
0260/2086	015"DIA	CIR PLASTIC	LEN=0040 INSTALLED 2006
0260/1687	015"DIA	CIR PLASTIC	LEN=0035 INSTALLED 2006
0260/1322	018"DIA	CIR PLASTIC	LEN=0040 INSTALLED 2006
0260/0398	018"DIA	CIR PLASTIC	LEN=0038 INSTALLED 2006
0260/0136	018"DIA	CIR PLASTIC	LEN=0035 INSTALLED UNKN
057136	FT		
0260/0000	LENGTH(AH 2294 BK 2710)		
0250/2570	018"H 21"W	ELLIP METAL	LEN=0031 INSTALLED UNKN
0250/1631	013"H 21"W	ELLIP METAL	LEN=0046 INSTALLED UNKN
0250/1268	048"DIA	CIRC CONCR	LEN=0048 INSTALLED UNKN
0250/1099		APPLE HOUSE RD	(T422)
0250/1048	036"DIA	CIRC CONCR	LEN=0045 INSTALLED UNKN
0250/0768	BMS EN 50/0849/0250/0603		1 0 00305 0 02 0230+38
0250/0603	BMS BG 50/0849/0250/0603		1 0 00305 0 02 0230+38
054426	FT		
0250/0000	LENGTH(AH 2710 BK 1948)		
0240/1822	013"H 15"W	ELLIP CONC	LEN=0036 INSTALLED UNKN
0240/0537	018"DIA	CIR PLASTIC	LEN=0040 INSTALLED UNKN

EXTRACT DATE: 11/25/2024 ROADWAY MANAGEMENT SYSTEM PAGE NUMBER: 161
PRINT DATE: 11/26/2024 SLD COUNTY/SR - ANNUAL PRINT COUNTY: PERRY

DIR: B TOTAL LEN: 23.980 MI.
LEFT MUN: JUNIATA TOWNSHIP T

DIST: 08-9 SR: 849
RIGHT MUN: JUNIATA TOWNSHIP T

052478 FT

1 0 00305 0 02 0187+35 050721 FT
STONE ARCH RD
(SR4007 SEG 0010/0000) 0230/0000

048837 FT

1 0 00305 0 02 0147+49 046735 FT
WALKER HILL RD
(T404) 0210/0000

052478 FT	1 0 00305 0 02 0204+92
0240/0000	LENGTH(AH 1948 BK 1757)
0230/1563	024 "DIA CIR PLASTIC
0230/1357	LEN=0040 INSTALLED 2002
	018 "DIA CIR PLASTIC
	LEN=0033 INSTALLED 1998
0230/0083	BMS EN 50/0849/0230/0067
0230/0067	1 0 00305 0 02 0187+35
050721 FT	TRIBUTARY TO BUFFALO CK
	BMS BG 50/0849/0230/0067
0230/0000	LENGTH(AH 1757 BK 1884)
0220/0836	020"H 28"W ELLIP METAL
	LEN=0040 INSTALLED UNKN
0220/0090	015 "DIA CIR PLASTIC
048837 FT	LEN=0055 INSTALLED 2002
0220/0000	1 0 00305 0 02 0168+51
	LENGTH(AH 1884 BK 2102)
0210/1983	015 "DIA CIRC METAL
	LEN=0032 INSTALLED UNKN
0210/1670	013"H 17"W ELLIP METAL
	LEN=0044 INSTALLED UNKN
0210/0995	024 "DIA CIRC CONCR
	LEN=0029 INSTALLED UNKN
0210/0756	030 "DIA CIR PLASTIC
	LEN=0040 INSTALLED 2015
0210/0375	024 "DIA CIR PLASTIC
	LEN=0034 INSTALLED UNKN
0210/0255	018 "DIA CIR PLASTIC
046735 FT	LEN=0040 INSTALLED 2015
0210/0000	LENGTH(AH 2102 BK 2674)
	036 "DIA CIR PLASTIC
0200/2616	LEN=0050 INSTALLED 1998
0200/1851	024 "DIA CIR PLASTIC
	LEN=0035 INSTALLED 2002
0200/1507	018 "DIA CIR PLASTIC
	LEN=0030 INSTALLED 1998
0200/0979	018 "DIA CIR PLASTIC
	LEN=0040 INSTALLED 2015

EXTRACT DATE: 11/25/2024 ROADWAY MANAGEMENT SYSTEM PAGE NUMBER: 160
PRINT DATE: 11/26/2024 SLD COUNTY/SR - ANNUAL PRINT COUNTY: PERRY

DIR: B TOTAL LEN: 23.980 MI. DIST: 08-9 SR: 849
LEFT MUN: JUNIATA TOWNSHIP T RIGHT MUN: JUNIATA TOWNSHIP T

	044061 FT	0200/0611	015 "DIA CIRC CONCR LEN=0036 INSTALLED UNKN
		0200/0149	015 "DIA CIRC CONCR LEN=0031 INSTALLED UNKN
		044061 FT	1 0 00305 0 02 0120+75
		0200/0000	LENGTH(AH 2674 BK 2541)
		0190/1892	015 "DIA CIRC CONCR LEN=0048 INSTALLED UNKN
		0190/1323	018 "DIA CIR PLASTIC LEN=0035 INSTALLED 1998
		0190/1030	015 "DIA CIR PLASTIC LEN=0040 INSTALLED 2007
	041520 FT	0190/0416	024 "DIA CIR PLASTIC LEN=0040 INSTALLED UNKN
		041520 FT	1 0 00305 0 02 0095+34
		0190/0000	LENGTH(AH 2541 BK 2871)
		0180/2813	015 "DIA CIRC CONCR LEN=0030 INSTALLED UNKN
		0180/2402	015 "DIA CIRC CONCR LEN=0031 INSTALLED UNKN
		0180/2145	029"H 45"W ELLIP CONC LEN=0055 INSTALLED UNKN
		0180/1336	030 "DIA CIRC CONCR LEN=0053 INSTALLED UNKN
		0180/1189	018 "DIA CIR PLASTIC LEN=0040 INSTALLED 2015
		0180/0881	036 "DIA CIR PLASTIC LEN=0033 INSTALLED UNKN
1 0 00305 0 02 0066+83 038649 FT CENTRE RD (T489)	0180/0000	038649 FT	
		0180/0000	LENGTH(AH 2871 BK 2453) 036 "DIA CIRC CONCR
		0170/2408	LEN=0050 INSTALLED UNKN
		0170/2208	018 "DIA CIR PLASTIC LEN=0040 INSTALLED 2015
		0170/1767	030 "DIA CIR PLASTIC LEN=0045 INSTALLED 1998
		0170/1517	015 "DIA CIRC CONCR LEN=0037 INSTALLED UNKN
		0170/0615	048"H 48"W PIPE ARCH LEN=0030 INSTALLED UNKN
SHULL HILL RD (T402)	0170/0570		015 "DIA CIR PLASTIC

EXTRACT DATE: 11/25/2024 ROADWAY MANAGEMENT SYSTEM PAGE NUMBER: 159
PRINT DATE: 11/26/2024 SLD COUNTY/SR - ANNUAL PRINT COUNTY: PERRY

DIR: B TOTAL LEN: 23.980 MI. DIST: 08-9 SR: 849
LEFT MUN: JUNIATA TOWNSHIP T RIGHT MUN: JUNIATA TOWNSHIP T

Station	Length	Notes
036196 FT	0170/0527	LEN=0037 INSTALLED UNKN
	036196 FT	1 0 00305 0 01 0035+80
		018 "DIA CIR PLASTIC
		LEN=0030 INSTALLED UNKN
		LENGTH(AH 2453 BK 1287)
CAMPBELL RD (SR4012 SEG 0010/0926)	0160/1213	
	0160/1147	018 "DIA CIR PLASTIC
	0160/0745	LEN=0065 INSTALLED 2001
		BMSSEN 50/0849/0160/0616
		1 0 00305 0 01 0030+12
		BUFFALO CK
	0160/0616	BMSBG 50/0849/0160/0616
034909 FT	034909 FT	1 0 00305 0 01 0023+82
		MARKELSVILLE RD
		(SR4005 SEG 0110/1858)
	0160/0000	LENGTH(AH 1287 BK 1106)
	0150/0708	036 "DIA CIR PLASTIC
		LEN=0043 INSTALLED 2000
ACADEMY RD (T523)	0150/0428	
	0150/0013	018 "DIA CIR PLASTIC
	033803 FT	LEN=0032 INSTALLED UNKN
1 0 00305 0 00 0011+99	0150/0000	LENGTH(AH 1106 BK 1199)
ACADEMY RD (T520)	0140/1042	018 "DIA CIR PLASTIC
		LEN=0035 INSTALLED 2000
	0140/0422	030 "DIA CIRC CONCR
		LEN=0034 INSTALLED UNKN
	0140/0010	018 "DIA CIR PLASTIC
	032604 FT	LEN=0037 INSTALLED 2000
032604 FT	0140/0000	1 0 00305 0 00 0000+00
		LENGTH(AH 1199 BK 1399)
		ROBINSON RD
	0130/1330	(T400)
	0130/0833	072"H 00"W MULT METAL
		LEN=0051 INSTALLED UNKN
	0130/0717	ROBINSON RD
		(T400)
	0130/0334	024 "DIA CIRC CONCR
		LEN=0037 INSTALLED UNKN
	0130/0268	024 "DIA CIR PLASTIC
	031205 FT	LEN=0035 INSTALLED 2007
031205 FT	0130/0000	1 0 00591 0 03 0320+78
		LENGTH(AH 1399 BK 3130)
		015 "DIA CIRC CONCR
	0120/2955	LEN=0033 INSTALLED UNKN

EXTRACT DATE: 11/25/2024 ROADWAY MANAGEMENT SYSTEM PAGE NUMBER: 158
PRINT DATE: 11/26/2024 SLD COUNTY/SR - ANNUAL PRINT COUNTY: PERRY

DIR: B TOTAL LEN: 23.980 MI. DIST: 08-9 SR: 849
LEFT MUN: JUNIATA TOWNSHIP T RIGHT MUN: JUNIATA TOWNSHIP T

028075 FT

025045 FT

0120/2789	020 "DIA CIR PLASTIC LEN=0033 INSTALLED UNKN
0120/2547	015 "DIA CIRC CONCR LEN=0037 INSTALLED UNKN
0120/2366	024 "DIA CIRC CONCR LEN=0033 INSTALLED UNKN
0120/0995	036 "DIA CIRC CONCR LEN=0036 INSTALLED UNKN
0120/0679	013"H 15"W ELLIP METAL LEN=0036 INSTALLED UNKN
0120/0407	015"H 21"W ELLIP CONC LEN=0044 INSTALLED UNKN
0120/0110	BMSSEN 50/0849/0120/0000 1 0 00591 0 02 0288+48
028075 FT	BUFFALO CK. BMSBG 50/0849/0120/0000 LENGTH(AH 3130 BK 3030)
0120/0000	015"H 21"W ELLIPTICAL* LEN=0036 INSTALLED UNKN
0110/2548	048 "DIA CIRC CONCR LEN=0044 INSTALLED UNKN
0110/1800	015 "DIA CIRC CONCR LEN=0032 INSTALLED UNKN
0110/1642	015"H 21"W ELLIP CONC LEN=0031 INSTALLED UNKN
0110/1251	015"H 21"W ELLIP CONC LEN=0036 INSTALLED UNKN
0110/0552	BMSSEN 50/0849/0110/0000 1 0 00591 0 01 0256+53
0110/0112	BUFFALO CREEK BMSBG 50/0849/0110/0000 LENGTH(AH 3030 BK 2298)
025045 FT	FROG HOLLOW RD (T376) 015"H 21"W ELLIP CONC LEN=0048 INSTALLED UNKN
0100/2042	HONEYSUCKLE HOLLOW RD (T429) 036 "DIA CIRC CONCR LEN=0040 INSTALLED UNKN
0100/2031	015"H 21"W ELLIP CONC LEN=0035 INSTALLED UNKN
0100/1720	015"H 21"W ELLIP CONC LEN=0036 INSTALLED UNKN
0100/1291	015"H 21"W ELLIP CONC LEN=0036 INSTALLED UNKN
0100/0866	015"H 21"W ELLIP CONC LEN=0036 INSTALLED UNKN
0100/0623	015"H 21"W ELLIP CONC LEN=0036 INSTALLED UNKN

EXTRACT DATE: 11/25/2024 ROADWAY MANAGEMENT SYSTEM PAGE NUMBER: 157
PRINT DATE: 11/26/2024 SLD COUNTY/SR - ANNUAL PRINT COUNTY: PERRY

DIR: B TOTAL LEN: 23.980 MI. DIST: 08-9 SR: 849
LEFT MUN: JUNIATA TOWNSHIP T RIGHT MUN: JUNIATA TOWNSHIP T

1 0 00591 0 01 0228+07 022747 FT
HOMINY RIDGE RD
(T378) 0100/0000

020383 FT

018314 FT

1 0 00591 0 01 0158+00 015693 FT
BUCKWHEAT RD
(SR4006 SEG 0010/0000) 0070/0000

Station	Length	Material	Status
0100/0301	022747 FT	LEN=0038	INSTALLED UNKN
0100/0000	0090/2036	015"H 21"W ELLIP CONC	LEN=0038 INSTALLED UNKN
0090/1472	0090/1080	015"DIA CIRC METAL	LEN=0032 INSTALLED UNKN
0090/0385	0090/0143	015"DIA CIRC CONCR	LEN=0037 INSTALLED UNKN
020383 FT	020383 FT	036"DIA CIRC CONCR	LEN=0037 INSTALLED UNKN
0090/0000	0080/1806	015"DIA CIRC CONCR	LEN=0028 INSTALLED UNKN
0080/1479	0080/1319	018"DIA CIR PLASTIC	LEN=0035 INSTALLED UNKN
0080/0780	0080/0482	015"DIA CIRC CONCR	LEN=0033 INSTALLED UNKN
0080/0116	018314 FT	015"DIA CIRC CONCR	LEN=0034 INSTALLED UNKN
0080/0000	0070/1158	BMSBG 50/0849/0080/0000	LEN=0061 INSTALLED UNKN
0070/0671	0070/0399	018"DIA CIRC CONCR	LEN=0040 INSTALLED UNKN
0070/0048	015693 FT	018"DIA CIR PLASTIC	LEN=0040 INSTALLED UNKN
0070/0000	0060/1893	048"DIA CIRC CONCR	LEN=0074 INSTALLED UNKN
0060/1893		014"H 23"W ELLIP CONC	LEN=0036 INSTALLED 2015

EXTRACT DATE: 11/25/2024 ROADWAY MANAGEMENT SYSTEM PAGE NUMBER: 156
PRINT DATE: 11/26/2024 SLD COUNTY/SR - ANNUAL PRINT COUNTY: PERRY

DIR: B TOTAL LEN: 23.980 MI. DIST: 08-9 SR: 849
LEFT MUN: TUSCARORA T RIGHT MUN: TUSCARORA T

013008 FT

009326 FT

ARNDT RD
(SR4004 SEG 0060/2933) 0050/0000

0060/1329	018 "DIA	CIRC	CONCR	
	LEN=0036	INSTALLED	UNKN	
0060/1021	036 "DIA	CIRC	CONCR	
	LEN=0042	INSTALLED	UNKN	
0060/0795	018 "DIA	CIRC	CONCR	
	LEN=0033	INSTALLED	UNKN	
0060/0650	024 "DIA	CIRC	CONCR	
	LEN=0038	INSTALLED	UNKN	
	TUSCARORA			
	SAVILLE T			
0060/0020	1 0 00591	0 01	0130+81	
013008 FT	5 0060/0000	LENGTH(AH	2685	BK 3682)
	036 "DIA	CIRC	CONCR	
0050/3550	LEN=0040	INSTALLED	UNKN	
	036 "DIA	CIRC	CONCR	
0050/3241	LEN=0040	INSTALLED	2015	
	036 "DIA	CIRC	CONCR	
	LEN=0040	INSTALLED	2015	
0050/1704	018 "DIA	CIRC	CONCR	
	LEN=0040	INSTALLED	2015	
0050/1278	018 "DIA	CIRC	CONCR	
	LEN=0042	INSTALLED	UNKN	
0050/0780	024 "DIA	CIR	PLASTIC	
	LEN=0040	INSTALLED	2000	
0050/0338	014"H 23"W	ELLIP	CONC	
	LEN=0040	INSTALLED	2015	
0050/0180	BMSSEN 50/0849/0050/0163			
	1 0 00591	0 01	0095+47	
	TR. BUFF. CRK.			
0050/0163	BMSBG 50/0849/0050/0163			
009326 FT	1 0 00591	0 01	0093+79	
	ESCHOL RIDGE RD			
	(T354)			
5 0050/0000	LENGTH(AH	3682	BK 2877)	
0040/2164	014"H 23"W	ELLIP	CONC	
	LEN=0036	INSTALLED	2015	
0040/1852	018 "DIA	CIRC	CONCR	
	LEN=0037	INSTALLED	2015	
0040/1425	018 "DIA	CIR	PLASTIC	
	LEN=0035	INSTALLED	2000	
0040/1068	014"H 23"W	ELLIP	CONC	
	LEN=0035	INSTALLED	2016	
0040/0690	018 "DIA	CIRC	CONCR	
	LEN=0038	INSTALLED	UNKN	
	015 "DIA	CIRC	CONCR	
0040/0193	LEN=0034	INSTALLED	UNKN	

EXTRACT DATE: 11/25/2024 ROADWAY MANAGEMENT SYSTEM PAGE NUMBER: 155
PRINT DATE: 11/26/2024 SLD COUNTY/SR - ANNUAL PRINT COUNTY: PERRY

DIR: B TOTAL LEN: 23.980 MI. DIST: 08-9 SR: 849
LEFT MUN: SAVILLE T RIGHT MUN: SAVILLE T

006449 FT

006449 FT 1 0 00591 0 01 0064+99
[S] 0040/0000 LENGTH(AH 2877 BK 2389)
014"H 23"W ELLIP CONC
0030/2295 LEN=0036 INSTALLED 2015
018"DIA CIR PLASTIC
0030/1913 LEN=0037 INSTALLED 2000

028"H 20"W METAL ARCH
0030/1195 LEN=0038 INSTALLED 2000
015"DIA CIRC CONCR
0030/0881 LEN=0038 INSTALLED UNKN
015"DIA CIRC CONCR
0030/0748 LEN=0038 INSTALLED UNKN
018"DIA CIR PLASTIC
0030/0275 LEN=0038 INSTALLED UNKN
018"DIA CIR PLASTIC

004060 FT

0030/0070 LEN=0037 INSTALLED UNKN
004060 FT 1 0 00591 0 00 0041+10
MIDDLE RIDGE RD
(SR4008 SEG 0010/0000)
[S] 0030/0000 LENGTH(AH 2389 BK 2153)
018"DIA CIRC CONCR
0020/1780 LEN=0038 INSTALLED 2015
036"DIA CIRC CONCR
0020/1184 LEN=0040 INSTALLED 2015
015"DIA CIRC CONCR
0020/1011 LEN=0038 INSTALLED UNKN
015"DIA CIRC CONCR
0020/0691 LEN=0038 INSTALLED UNKN
015"DIA CIRC CONCR
0020/0243 LEN=0038 INSTALLED UNKN
024"DIA CIRC CONCR

001907 FT

0020/0097 LEN=0038 INSTALLED UNKN
001907 FT 1 0 00591 0 00 0019+07
[S] 0020/0000 LENGTH(AH 2153 BK 1907)
015"DIA CIRC CONCR
0010/1604 LEN=0038 INSTALLED UNKN
024"DIA CIRC CONCR
0010/1089 LEN=0040 INSTALLED 2015

018"DIA CIRC CONCR
0010/0219 LEN=0038 INSTALLED UNKN
SPRIGGLE HOLLOW RD
(T342)

000000 FT

0010/0036 1 0 00591 0 00 0000+00
000000 FT NC BUFFALO TRACE RD
INTER-BK VETERANS WY
(SR0074 SEG 0320/0000)
MFC BEGIN = D
[S] 0010/0000 LENGTH(AH 1907 BK 0000)

VETERANS WY
(SR0074 SEG 0320/0000) 0010/0000

EXTRACT DATE: 11/25/2024 ROADWAY MANAGEMENT SYSTEM PAGE NUMBER: 154
PRINT DATE: 11/26/2024 SLD COUNTY/SR - ANNUAL PRINT COUNTY: PERRY
DIR: B TOTAL LEN: .000 MI. DIST: 08-9 SR: 422
LEFT MUN: DUNCANNON B RIGHT MUN: DUNCANNON B

000000 FT



000000 FT BK-JUNIATA (34)
7010/0000 LTH AH 000100 BK 000000

EXTRACT DATE: 11/25/2024 ROADWAY MANAGEMENT SYSTEM PAGE NUMBER: 153
PRINT DATE: 11/26/2024 SLD COUNTY/SR - ANNUAL PRINT COUNTY: PERRY
DIR: B TOTAL LEN: .000 MI. DIST: 08-9 SR: 322
LEFT MUN: DUNCANNON B RIGHT MUN: DUNCANNON B

000000 FT



000000 FT BK-JUNIATA (34)
7010/0000 LTH AH 000100 BK 000000

DIST: 08-9 SR: 274
RIGHT MUN: DUNCANNON B

```

198333 FT
INTER-AHD MARKET ST
0760/3891 (BORO)
0760/3889 BMS EN 50/0274/0760/3833
1 0 00030 0 03 0522+66
LIT. JUN. CK.
0760/3833 BMSBG 50/0274/0760/3833
(APRA) RR SPUR
ON RAMP RD
(SR8001 SEG 0750/0000)
RR SPUR
0760/3745 (BORO)
US 11&15
OP ID 50/0011/0210/0291
NC MA MARKET ST
MFC BEGIN = D
DUNCANNON
0760/3695 PENN T
018 "DIA CIRC CONCR
0760/3662 LEN=0099 INSTALLED UNKN
SUSQUEHANNA AV
0760/3630 (SR2009 SEG 0010/0932)
OFF RAMP RD
0760/3612 (SR8001 SEG 0500/0405)

018 "DIA CIRC METAL
0760/3420 LEN=0037 INSTALLED UNKN
018 "DIA CIRC METAL
0760/3175 LEN=0040 INSTALLED 2003
VALLEY ST
0760/2601 (T524)
018 "DIA CIRC METAL
0760/2578 LEN=0040 INSTALLED UNKN

014 "H 23 "W ELLIP CONCR
0760/1983 LEN=0040 INSTALLED UNKN
018 "DIA CIRC CONCR
0760/1648 LEN=0040 INSTALLED UNKN
PEEWEE LN
0760/1460 (T521)

024 "DIA CIRC CONCR

```

EXTRACT DATE: 11/25/2024 ROADWAY MANAGEMENT SYSTEM PAGE NUMBER: 151
PRINT DATE: 11/26/2024 SLD COUNTY/SR - ANNUAL PRINT COUNTY: PERRY

DIR: B TOTAL LEN: 37.563 MI. DIST: 08-9 SR: 274
LEFT MUN: PENN T RIGHT MUN: PENN T

PENN MANOR RD
(T565)

0760/1217

0760/1240 LEN=0040 INSTALLED UNKN

0760/0948

018 "DIA CIRC METAL
LEN=0040 INSTALLED UNKN
LC FROM BUSINESS CMPS W
(CONN)
BUSINESS CAMPUS WY
(TWP)

0760/0589

0760/0516

018"H 24"W ELLIP CONC
LEN=0046 INSTALLED UNKN
1 0 00030 0 03 0522+66
LENGTH(AH 3891 BK 2165)

0760/0246

0760/0000

194442 FT

KAMP ST
(TWP)

0750/1358

1 0 00030 0 03 0535+16 192277 FT
GAMBERS CORNER RD
(T349)

0750/0000

192277 FT

0750/0000

DELLVILLE RD
(SR2002 SEG 0150/3062)
LENGTH(AH 2165 BK 2858)
018 "DIA CIRC CONCR
LEN=0052 INSTALLED 2003
018 "DIA CIRC CONCR
LEN=0076 INSTALLED UNKN

0740/2820

0740/2585

0740/1804

0740/1418

0740/1223

018 "DIA CIRC CONCR
LEN=0057 INSTALLED UNKN
HICKORY DR
(T528)
024 "DIA CIRC CONCR
LEN=0075 INSTALLED UNKN

0740/0226

0740/0036

189419 FT

018 "DIA CIRC CONCR
LEN=0042 INSTALLED UNKN
018 "DIA CIRC CONCR
LEN=0085 INSTALLED UNKN

1 0 00030 0 03 0570+28 189419 FT
FACULTY RD
(T351)

0740/0000

0740/0000

0730/3031

0730/2828

0730/2739

LENGTH(AH 2858 BK 3082)
036 "DIA CIRC CONCR
LEN=0110 INSTALLED UNKN
FACULTY RD
(T351)
018 "DIA CIRC CONCR
LEN=0045 INSTALLED UNKN
018 "DIA CIRC CONCR

EXTRACT DATE: 11/25/2024 ROADWAY MANAGEMENT SYSTEM PAGE NUMBER: 150
PRINT DATE: 11/26/2024 SLD COUNTY/SR - ANNUAL PRINT COUNTY: PERRY

DIR: B TOTAL LEN: 37.563 MI. DIST: 08-9 SR: 274
LEFT MUN: PENN T RIGHT MUN: PENN T

1 0 00030 0 03 0601+10 186337 FT
SHERMANATA DR
(T527) 0730/0000

SHERMANATA DR
(T527) 0720/0316
185207 FT

1 0 00030 0 03 0628+14 183633 FT
MCNAUGHTON DR
(T346) 0710/0000

0730/2474	LEN=0044	INSTALLED UNKN
0730/2075	018"H 24"W	ELLIP METAL
0730/1735	LEN=0060	INSTALLED UNKN
	018"DIA	CIRC CONCR
	LEN=0036	INSTALLED UNKN
0730/0701	018"DIA	CIRC CONCR
0730/0367	LEN=0036	INSTALLED UNKN
	018"DIA	CIRC CONCR
	LEN=0051	INSTALLED UNKN
0730/0185	CHANDRA DR	
186337 FT	(TWP)	
0730/0000	LENGTH(AH 3082 BK 1130)	
0720/1010	018"DIA	CIRC CONCR
0720/0666	LEN=0080	INSTALLED UNKN
	018"DIA	CIRC CONCR
	LEN=0080	INSTALLED UNKN
0720/0046	018"H 24"W	ELLIP METAL
185207 FT	LEN=0056	INSTALLED UNKN
	1 0 00030 0 03	0612+40
	LINTON HILL RD	
	(T347)	
	PENN	
0720/0000	WHEATFIELD T	
0710/1548	LENGTH(AH 1130 BK 1574)	
	018"DIA	CIRC METAL
	LEN=0077	INSTALLED UNKN
0710/0881	018"DIA	CIRC CONCR
	LEN=0086	INSTALLED UNKN
0710/0206	THOMAS DR	
	(TWP)	
0710/0177	018"DIA	CIRC CONCR
183633 FT	LEN=0068	INSTALLED UNKN
0710/0000	LENGTH(AH 1574 BK 2667)	
0700/1952	015"H 21"W	ELLIP METAL
	LEN=0043	INSTALLED UNKN
0700/1335	015"H 21"W	ELLIP METAL
	LEN=0100	INSTALLED UNKN

EXTRACT DATE: 11/25/2024 ROADWAY MANAGEMENT SYSTEM PAGE NUMBER: 149
PRINT DATE: 11/26/2024 SLD COUNTY/SR - ANNUAL PRINT COUNTY: PERRY

DIR: B TOTAL LEN: 37.563 MI. DIST: 08-9 SR: 274
LEFT MUN: WHEATFIELD T RIGHT MUN: WHEATFIELD T

HUNKEY HOLLOW RD
(T349)

0700/0452

180966 FT

MONTEBELLO FARM RD
(T355)

0690/0845

177148 FT

1 0 00030 0 03 0718+08 174639 FT
PARADISE RD
(SR2005 SEG 0010/0000) 0680/0000

0700/0724	018 "DIA CIRC CONCR LEN=0056 INSTALLED UNKN ROSEGLN RD
0700/0699	(T345)
0700/0502	024 "DIA CIRC CONCR LEN=0086 INSTALLED UNKN
0700/0243	024 "DIA CIRC CONCR LEN=0148 INSTALLED UNKN
180966 FT	1 0 00030 0 03 0654+81 ROSEGLN RD
0700/0000	(T345) LENGTH(AH 2667 BK 3818)
0690/2588	018 "DIA CIRC METAL LEN=0060 INSTALLED UNKN
0690/2099	018 "DIA CIRC CONCR LEN=0052 INSTALLED UNKN
0690/1372	018 "DIA CIRC CONCR LEN=0044 INSTALLED UNKN
0690/0864	018 "DIA CIRC CONCR LEN=0080 INSTALLED UNKN
0690/0432	018 "DIA CIRC CONCR LEN=0038 INSTALLED UNKN
0690/0147	018 "DIA CIRC CONCR LEN=0050 INSTALLED UNKN
177148 FT	1 0 00030 0 03 0692+99
0690/0000	LENGTH(AH 3818 BK 2509)
0680/2117	018 "DIA CIRC METAL LEN=0034 INSTALLED UNKN
0680/1305	019"H 30"W ELLIP CONC LEN=0048 INSTALLED UNKN
0680/0882	COOK RD (T454)
0680/0095	014"H 23"W ELLIP CONC LEN=0043 INSTALLED UNKN
174639 FT	
0680/0000	LENGTH(AH 2509 BK 3786)
0670/3588	014"H 23"W ELLIP CONC LEN=0038 INSTALLED UNKN
	014"H 23"W ELLIP CONC

EXTRACT DATE: 11/25/2024 ROADWAY MANAGEMENT SYSTEM PAGE NUMBER: 148
PRINT DATE: 11/26/2024 SLD COUNTY/SR - ANNUAL PRINT COUNTY: PERRY

DIR: B TOTAL LEN: 37.563 MI. DIST: 08-9 SR: 274
LEFT MUN: WHEATFIELD T RIGHT MUN: WHEATFIELD T

HOLLAND LN
(TWP)

0670/2043

BORNMAN LN
(TWP)

0670/0906

170853 FT

168429 FT

-- --	0670/3199	LEN=0040	INSTALLED UNKN
-- --	0670/2973	019"H 30"W	ELLIP CONC
-- --	0670/2906	LEN=0044	INSTALLED UNKN
-- --		019"H 30"W	ELLIP CONC
-- --		LEN=0031	INSTALLED UNKN
-- --		STONE LN	
-- --	0670/2651	(TWP)	
-- --		043"H 68"W	ELLIP CONC
-- --	0670/2424	LEN=0044	INSTALLED UNKN
-- --		018 "DIA	CIRC CONCR
-- --	0670/2077	LEN=0038	INSTALLED UNKN
-- --		018 "DIA	CIRC CONCR
-- --	0670/2003	LEN=0037	INSTALLED UNKN
-- --		018 "DIA	CIRC CONCR
-- --	0670/1597	LEN=0040	INSTALLED UNKN
-- --		024 "DIA	CIRC CONCR
-- --	0670/1539	LEN=0048	INSTALLED UNKN
-- --		034"H 53"W	ELLIP CONC
-- --	0670/1012	LEN=0056	INSTALLED UNKN
-- --		024 "DIA	CIRC CONCR
-- --	0670/0249	LEN=0040	INSTALLED UNKN
-- --	170853 FT	1 0 00030 0 03	0756+03
-- --		DARK HOLLOW RD	
-- --		(T452)	
-- --	0670/0000	LENGTH(AH 3786 BK 2424)	
-- --		024 "DIA	CIR PLASTIC
-- --	0660/2113	LEN=0050	INSTALLED 1998
-- --		024 "DIA	CIR PLASTIC
-- --	0660/1459	LEN=0040	INSTALLED 1998
-- --		018 "DIA	CIR PLASTIC
-- --	0660/0850	LEN=0045	INSTALLED 1998
-- --		SHEPHERDS LN	
-- --	0660/0505	(TWP)	
-- --		018 "DIA	CIR PLASTIC
-- --	0660/0118	LEN=0032	INSTALLED 1998
-- --	168429 FT	1 0 00030 0 03	0780+27
-- --	0660/0000	LENGTH(AH 2424 BK 3730)	
-- --		018 "DIA	CIR PLASTIC
-- --	0650/3631	LEN=0037	INSTALLED 1998
-- --		018 "DIA	CIRC CONCR
-- --	0650/3314	LEN=0032	INSTALLED UNKN
-- --		018 "DIA	CIR PLASTIC

EXTRACT DATE: 11/25/2024 ROADWAY MANAGEMENT SYSTEM PAGE NUMBER: 147
PRINT DATE: 11/26/2024 SLD COUNTY/SR - ANNUAL PRINT COUNTY: PERRY

DIR: B TOTAL LEN: 37.563 MI. DIST: 08-9 SR: 274
LEFT MUN: WHEATFIELD T RIGHT MUN: WHEATFIELD T

DIRT LN
(TWP)

0650/2633

==

0650/2685 LEN=0035 INSTALLED 1998

0650/2604 024 "DIA CIR PLASTIC
LEN=0048 INSTALLED 1998

0650/1885 024 "DIA CIR PLASTIC
LEN=0035 INSTALLED 1998

0650/1436 018 "DIA CIR PLASTIC
LEN=0034 INSTALLED 1998

164699 FT

0650/0571 029"H 45"W ELLIP CONC
LEN=0040 INSTALLED 1998
164699 FT 1 0 00030 0 03 0817+57
WINDY HILL RD
(T450)

5 0650/0000 LENGTH(AH 3730 BK 2923)
015 "DIA CIRC CONCR

0640/2711 LEN=0032 INSTALLED UNKN

DRAGONFLY LN
(TWP)

0640/2663

==

0640/2073 018 "DIA CIR PLASTIC
LEN=0035 INSTALLED 1998

0640/1594 018 "DIA CIR PLASTIC
LEN=0034 INSTALLED 1998

0640/0977 036 "DIA CIR PLASTIC
LEN=0020 INSTALLED 1998

0640/0878 018 "DIA CIR PLASTIC
LEN=0038 INSTALLED 1998

161776 FT

0640/0184 024 "DIA CIR PLASTIC
LEN=0038 INSTALLED 1998
161776 FT 1 0 00030 0 03 0846+80

5 0640/0000 SR 2006 SH
(SR2006 SEG 0010/0969)
LENGTH(AH 2923 BK 1199)

160577 FT

0630/0062 018 "DIA CIRC CONCR
LEN=0038 INSTALLED UNKN
160577 FT 1 0 00030 7 00 1056+35

SPRING RD
(SR0034 SEG 0220/0000)

NC BL OOMFIELD RD
INTER-BK SPRING RD
(SR0034 SEG 0220/0000)

160577 FT

5 0630/0000 LTH AH 001199 BK 000100
160577 FT

7624/0000 LTH AH 000100 BK 001272

EXTRACT DATE: 11/25/2024 ROADWAY MANAGEMENT SYSTEM PAGE NUMBER: 146
PRINT DATE: 11/26/2024 SLD COUNTY/SR - ANNUAL PRINT COUNTY: PERRY

DIR: B TOTAL LEN: 37.563 MI. DIST: 08-9 SR: 274
LEFT MUN: BLOOMFIELD B RIGHT MUN: BLOOMFIELD B

			INTER-AHD	MAIN ST (SR0034 SEG 0310/0000) CARLISLE ST (SR0034 SEG 0310/0000) BLOOMFIELD B BORO AL (BORO) SPRING AL (BORO) 014"H 42"W CON BOX CUL LEN=0040 INSTALLED UNKN
CARLISLE ST (BORO)	0620/1272	==T==	0620/1272	
		==	0620/1060	
		==	0620/0931	
BORO AL (BORO)	0620/0800	==	0620/0814	
		==	0620/0637	015"H 00"W MULT OTHER LEN=0065 INSTALLED UNKN CHURCH ST (BORO) 018"DIA CIRC METAL LEN=0037 INSTALLED UNKN CHESTNUT AL (BORO)
		==	0620/0612	
		==	0620/0604	
WALNUT AL (BORO)	0620/0308	==	0620/0452	
		==	0620/0164	STRAWBERRY AL (BORO) 015"H 23"W ELLIP CONC LEN=0068 INSTALLED UNKN 1 0 00122 0 00 1590+00 APPLE ST (BORO)
	159305 FT	==	0620/0020	
		==	0620/0000	LENGTH(AH 1272 BK 2554) 018"DIA CIRC CONCR LEN=0032 INSTALLED UNKN UNNAMED AL (BORO)
		==	0610/2545	
		==	0610/2390	
UNNAMED AL (BORO)	0610/2384	==		
UNNAMED AL (BORO)	0610/2240	==		
		==	0610/2134	UNNAMED AL (BORO)
CHESTNUT ST (BORO)	0610/1744	==		
		==	0610/1510	018"H 00"W MULT CONCR LEN=0043 INSTALLED UNKN 015"DIA CIRC CONCR LEN=0033 INSTALLED UNKN 015"DIA CIRC METAL LEN=0045 INSTALLED 2003 LOCUST ST
		==	0610/1433	
		==	0610/1305	

EXTRACT DATE: 11/25/2024 ROADWAY MANAGEMENT SYSTEM PAGE NUMBER: 145
PRINT DATE: 11/26/2024 SLD COUNTY/SR - ANNUAL PRINT COUNTY: PERRY

DIR: B TOTAL LEN: 37.563 MI. DIST: 08-9 SR: 274
LEFT MUN: BLOOMFIELD B RIGHT MUN: BLOOMFIELD B

COLD STORAGE RD
(SR4005 SEG 0010/0000) 0610/0149
156751 FT

Station	Length	Material	Notes
0610/1075		(BORO)	
0610/1069		015"H 21"W ELLIP METAL	
0610/0742		LEN=0048 INSTALLED UNKN	
0610/0377		PENNDOT 8-9	
0610/0377		(GOVT)	
0610/0377		(APRA) PENNDOT 8-9	
0610/0377		PENNDOT 8-9	
0610/0377		(GOVT)	
156751 FT		1 0 00122 0 00 1564+44	
		036"H 72"W CONC STRUCT	
		LEN=0110 INSTALLED UNKN	
		NC MA IN ST	
		BLOOMFIELD	
		CENTRE TOWNSHIP T	
0610/0000		LENGTH(AH 2554 BK 3037)	
0600/2443		018 "DIA CIRC CONCR	
0600/1981		LEN=0030 INSTALLED UNKN	
0600/1981		030 "DIA CIRC CONCR	
0600/1981		LEN=0072 INSTALLED UNKN	
0600/0615		024 "DIA CIRC CONCR	
0600/0107		LEN=0035 INSTALLED UNKN	
0600/0107		015 "DIA CIR PLASTIC	
153714 FT		LEN=0035 INSTALLED 1997	
153714 FT		1 0 00122 0 00 1534+07	
0600/0000		LENGTH(AH 3037 BK 2900)	
0590/2322		018 "DIA CIRC CONCR	
0590/2322		LEN=0028 INSTALLED UNKN	
0590/1233		ADAMS LN	
0590/1233		(PRDR)	
0590/1131		024 "DIA CIRC CONCR	
0590/1131		LEN=0040 INSTALLED UNKN	
150814 FT		1 0 00122 0 00 1504+80	
0590/0000		LENGTH(AH 2900 BK 2466)	
0580/2426		018 "DIA CIRC CONCR	
0580/2426		LEN=0039 INSTALLED UNKN	
0580/2084		018 "DIA CIRC CONCR	
0580/2084		LEN=0032 INSTALLED UNKN	

EXTRACT DATE: 11/25/2024 ROADWAY MANAGEMENT SYSTEM PAGE NUMBER: 144
PRINT DATE: 11/26/2024 SLD COUNTY/SR - ANNUAL PRINT COUNTY: PERRY

DIR: B TOTAL LEN: 37.563 MI. DIST: 08-9 SR: 274
LEFT MUN: CENTRE TOWNSHIP T RIGHT MUN: CENTRE TOWNSHIP T

1 0 00122 0 00 1480+36 148348 FT
MANNSVILLE RD
(SR4003 SEG 0010/0000) 0580/0000

145735 FT

143081 FT

141040 FT

BOOSE RD
(T417)

0540/0378

0580/0527	018 "DIA CIRC CONCR
148348 FT	LEN=0030 INSTALLED UNKN
5 0580/0000	LENGTH(AH 2466 BK 2613)
0570/2027	018 "DIA CIRC CONCR
0570/2004	LEN=0038 INSTALLED UNKN
0570/1566	MAHANAY RD
0570/0980	(T384)
	029"H 45"W ELLIP CONCR
	LEN=0040 INSTALLED UNKN
	014"H 23"W ELLIP CONCR
	LEN=0040 INSTALLED UNKN
145735 FT	1 0 00122 0 00 1454+16
5 0570/0000	LENGTH(AH 2613 BK 2654)
0560/1901	018 "DIA CIRC CONCR
	LEN=0036 INSTALLED UNKN
0560/0840	018 "DIA CIRC CONCR
	LEN=0032 INSTALLED UNKN
0560/0303	018 "DIA CIRC CONCR
143081 FT	LEN=0032 INSTALLED UNKN
5 0560/0000	1 0 00122 0 00 1427+62
	LENGTH(AH 2654 BK 2041)
0550/0475	024 "DIA CIRC CONCR
	LEN=0036 INSTALLED UNKN
0550/0005	018 "DIA CIRC CONCR
141040 FT	LEN=0031 INSTALLED UNKN
5 0550/0000	1 0 00122 0 00 1407+21
	LENGTH(AH 2041 BK 2831)
0540/1826	030 "DIA CIRC CONCR
	LEN=0042 INSTALLED UNKN
0540/1421	018 "DIA CIRC CONCR
	LEN=0034 INSTALLED UNKN
0540/0348	030 "DIA CIR PLASTIC
	LEN=0036 INSTALLED 1996

EXTRACT DATE: 11/25/2024 ROADWAY MANAGEMENT SYSTEM PAGE NUMBER: 143
PRINT DATE: 11/26/2024 SLD COUNTY/SR - ANNUAL PRINT COUNTY: PERRY

DIR: B TOTAL LEN: 37.563 MI. DIST: 08-9 SR: 274
LEFT MUN: CENTRE TOWNSHIP T RIGHT MUN: CENTRE TOWNSHIP T

138209 FT

138209 FT 1 0 00122 0 00 1378+90
CENTRE TOWNSHIP
SPRING T
5 0540/0000 LENGTH(AH 2831 BK 3232)

0530/1432 018 "DIA CIRC CONCR
LEN=0030 INSTALLED UNKN

0530/0748 GERMANY RIDGE RD
(T372)

134977 FT

0530/0007 072 "DIA CIRC CONCR
LEN=0054 INSTALLED UNKN
134977 FT 1 0 00122 0 00 1346+58
5 0530/0000 LENGTH(AH 3232 BK 3178)

0520/2307 018 "DIA CIRC CONCR
LEN=0035 INSTALLED UNKN

0520/1750 018 "DIA CIRC CONCR
LEN=0035 INSTALLED UNKN

0520/1191 018 "DIA CIRC CONCR
LEN=0037 INSTALLED UNKN

DUNKLEBERGER RD
(T368)

0520/1178

131799 FT

0520/0173 018 "DIA CIRC CONCR
LEN=0032 INSTALLED UNKN
131799 FT 1 0 00122 0 00 1314+80
5 0520/0000 LENGTH(AH 3178 BK 1757)

0510/0760 036 "DIA CIRC CONCR
LEN=0040 INSTALLED UNKN

0510/0517 018 "DIA CIRC CONCR
LEN=0034 INSTALLED UNKN

0510/0135 018 "DIA CIRC METAL
LEN=0040 INSTALLED UNKN

1 0 00122 0 00 1297+23 130042 FT
LIMESTONE RIDGE RD
(T356)

0510/0000

5 0510/0000 LENGTH(AH 1757 BK 2794)
0500/2606 BMS EN 50/0274/0500/2587
1 0 00122 0 00 1295+42
MONTAUR CK.
0500/2587 BMS BG 50/0274/0500/2587
018 "DIA CIRC CONCR

EXTRACT DATE: 11/25/2024 ROADWAY MANAGEMENT SYSTEM PAGE NUMBER: 142
PRINT DATE: 11/26/2024 SLD COUNTY/SR - ANNUAL PRINT COUNTY: PERRY

DIR: B TOTAL LEN: 37.563 MI. DIST: 08-9 SR: 274
LEFT MUN: SPRING T RIGHT MUN: SPRING T

127248 FT

124249 FT

LC TO GREEN PARK RD
(CONN) 0480/0108
1 0 00122 0 00 1216+23 121943 FT
GREEN PARK RD

0500/2518	LEN=0040	INSTALLED UNKN
0500/2165	MAHANOY RIDGE RD	
0500/2152	(T360)	
	024"H 38"W	ELLIP METAL
	LEN=0040	INSTALLED UNKN
0500/1114	018 "DIA	CIRC CONCR
	LEN=0040	INSTALLED UNKN
0500/0327	018 "DIA	CIRC CONCR
127248 FT	LEN=0040	INSTALLED UNKN
0500/0000	1 0 00122 0 00	1269+55
	LENGTH(AH	2794 BK 2999)
0490/2684	018 "DIA	CIRC CONCR
	LEN=0040	INSTALLED UNKN
0490/2468	018 "DIA	CIRC METAL
	LEN=0040	INSTALLED UNKN
0490/1795	018 "DIA	CIRC CONCR
	LEN=0030	INSTALLED UNKN
0490/0634	018 "DIA	CIRC CONCR
	LEN=0032	INSTALLED UNKN
0490/0390	018 "DIA	CIRC CONCR
	LEN=0036	INSTALLED UNKN
0490/0075	SPRING	
	TYRONE T	
0490/0024	015 "DIA	CIRC CONCR
124249 FT	LEN=0106	INSTALLED UNKN
	1 0 00122 0 00	1239+50
	WAGGONERS GAP RD	
	(SR0074 SEG 0180/0000)	
0490/0000	LENGTH(AH	2999 BK 2306)
	018 "DIA	CIRC CONCR
0480/2260	LEN=0064	INSTALLED UNKN
0480/1465	013"H 17"W	ELLIP METAL
	LEN=0040	INSTALLED UNKN
0480/1157	018 "DIA	CIRC CONCR
	LEN=0037	INSTALLED UNKN
0480/0790	015 "DIA	CIRC CONCR
	LEN=0032	INSTALLED UNKN
0480/0431	018 "DIA	CIRC CONCR
	LEN=0028	INSTALLED UNKN
121943 FT		

EXTRACT DATE: 11/25/2024 ROADWAY MANAGEMENT SYSTEM PAGE NUMBER: 141
PRINT DATE: 11/26/2024 SLD COUNTY/SR - ANNUAL PRINT COUNTY: PERRY

DIR: B TOTAL LEN: 37.563 MI. DIST: 08-9 SR: 274
LEFT MUN: TYRONE T RIGHT MUN: TYRONE T

(T413)	0480/0000	==	5 0480/0000	LENGTH(AH 2306 BK 2176)
		---		024 "DIA CIRC CONCR
		---	0470/2154	LEN=0113 INSTALLED UNKN
		==	0470/2142	GREENPARK RD
		---		(SR0233 SEG 0180/2249)
		---	0470/2050	018 "DIA CIRC CONCR
		---	0470/1868	LEN=0061 INSTALLED UNKN
		---		BMSBN 50/0274/0470/1841
		---		1 0 00122 0 00 1212+88
		---		MUDDY RUN
		---	0470/1841	BMSBG 50/0274/0470/1841
		---		036 "DIA CIRC CONCR
		---	0470/1404	LEN=0038 INSTALLED UNKN
		---		015 "DIA CIRC CONCR
		---	0470/0684	LEN=0038 INSTALLED UNKN
		---		015 "DIA CIRC CONCR
		---	0470/0104	LEN=0038 INSTALLED UNKN
	119767 FT	---	119767 FT	1 0 00122 0 00 1194+47
		---	5 0470/0000	LENGTH(AH 2176 BK 2296)
		---		015 "DIA CIRC CONCR
		---	0460/1939	LEN=0040 INSTALLED UNKN
		---		018 "DIA CIRC CONCR
		---	0460/1400	LEN=0046 INSTALLED UNKN
		---		015 "DIA CIRC CONCR
		---	0460/0642	LEN=0038 INSTALLED UNKN
	117471 FT	---	117471 FT	1 0 00122 0 00 1171+34
		---	5 0460/0000	LENGTH(AH 2296 BK 3705)
		---		015 "DIA CIRC CONCR
		---	0450/3085	LEN=0047 INSTALLED UNKN
WILLOW CR		---		OAK DR
(TWP)	0450/2796	==	0450/2796	(TWP)
		---		015 "DIA CIRC CONCR
		---	0450/2099	LEN=0046 INSTALLED UNKN
WILLOW CR		---		
(TWP)	0450/1917	==		
		---	0450/1115	015 "DIA CIRC CONCR
		---		LEN=0045 INSTALLED 2003
		---	0450/0494	018 "DIA CIRC CONCR
		---		LEN=0040 INSTALLED UNKN
ELM CR		---		
(TWP)	0450/0087	==	113766 FT	1 0 00122 0 00 1134+29
	113766 FT	---	5 0450/0000	LENGTH(AH 3705 BK 3652)

EXTRACT DATE: 11/25/2024 ROADWAY MANAGEMENT SYSTEM PAGE NUMBER: 140
PRINT DATE: 11/26/2024 SLD COUNTY/SR - ANNUAL PRINT COUNTY: PERRY

DIR: B TOTAL LEN: 37.563 MI. DIST: 08-9 SR: 274
LEFT MUN: TYRONE T RIGHT MUN: TYRONE T

HICKORY AL
(TWP)

0440/2719

DAVIS AL
(TWP)

0440/1953

TRESSLER RD
(T412)

0440/1071

PEPPERMINT PARK DR
(T580)

0440/0335
110114 FT

0440/3286

0440/2719

0440/2679

0440/2219

0440/1740

0440/1257

0440/1071

0440/0895

0440/0555

0440/0524

110114 FT
S 0440/0000

0430/2695

0430/1173

107385 FT

0430/0430

107385 FT

S 0430/0000

0424/1616

0424/1149

105322 FT

0424/0137

105322 FT

S 0424/0000

018 "DIA CIR PLASTIC
LEN=0034 INSTALLED UNKN

MAPLE LN
(TWP)

015 "DIA CIRC CONCR
LEN=0036 INSTALLED UNKN

018 "DIA CIRC CONCR
LEN=0032 INSTALLED UNKN

018 "DIA CIR PLASTIC
LEN=0036 INSTALLED UNKN

DEER RUN AL
(TWP)

MONTOUR RD
(SR0850 SEG 0260/0000)

UNKNOWN RD
(TWP)

BMS EN 50/0274/0440/0524
1 0 00122 0 00 1103+00

MUDDY RUN
BMSBG 50/0274/0440/0524

1 0 00122 0 00 1097+77
LENGTH(AH 3652 BK 2729)

015 "DIA CIRC CONCR
LEN=0034 INSTALLED UNKN

015 "DIA CIRC CONCR
LEN=0052 INSTALLED UNKN

018 "DIA CIRC CONCR
LEN=0047 INSTALLED UNKN

1 0 00122 0 00 1070+37
LENGTH(AH 2729 BK 2063)

018 "DIA CIRC CONCR
LEN=0050 INSTALLED UNKN

030 "DIA CIRC CONCR
LEN=0035 INSTALLED UNKN

015 "DIA CIRC CONCR
LEN=0028 INSTALLED UNKN

1 0 00122 0 00 1050+14
LENGTH(AH 2063 BK 2024)

015 "DIA CIRC CONCR

EXTRACT DATE: 11/25/2024 ROADWAY MANAGEMENT SYSTEM PAGE NUMBER: 139
PRINT DATE: 11/26/2024 SLD COUNTY/SR - ANNUAL PRINT COUNTY: PERRY

DIR: B TOTAL LEN: 37.563 MI. DIST: 08-9 SR: 274
LEFT MUN: TYRONE T RIGHT MUN: TYRONE T

		0420/1667	LEN=0040	INSTALLED	UNKN
		0420/1249	015 "DIA	CIRC CONCR	UNKN
		0420/0708	036 "DIA	CIRC ALUMIN	UNKN
		0420/0195	042 "DIA	CIRC CONCR	UNKN
103298 FT		103298 FT	LEN=0053	INSTALLED	UNKN
		5 0420/0000	1 0 00122 0 00 1029+90	LENGTH(AH 2024 BK 1684)	
		0410/1373	TYRONE	NORTHEAST MADISON T	
		0410/1358	042 "DIA	CIRC CONCR	UNKN
WAGONER'S BRIDGE RD (T579)	0410/1272	0410/1159	BMS EN 50/0274/0410/1102	1 0 00122 0 00 1024+08	
		0410/1102	BIXLERS RUN	BMSBG 50/0274/0410/1102	
		0410/1006	048 "H 84 "W	CONCR ARCH	UNKN
		0410/0964	LEN=0086	INSTALLED	UNKN
		0410/0373	TAIL RACE	STRUCTURE LENGTH 8 FT	
101614 FT		101614 FT	BMSID 50/0274/0410/0964	018 "DIA	CIRC CONCR
		5 0410/0000	LEN=0052	INSTALLED	UNKN
		0400/1110	1 0 00122 0 00 1013+06	LENGTH(AH 1684 BK 1202)	
		0400/0937	018 "DIA	CIRC CONCR	UNKN
		0400/0487	LEN=0040	INSTALLED	1999
		0400/0030	018 "DIA	CIRC CONCR	UNKN
1 0 00122 0 00 1000+88 100412 FT		100412 FT	LEN=0040	INSTALLED	UNKN
FORT ROBINSON RD (SR0850 SEG 0250/1880)	0400/0000	5 0400/0000	015 "DIA	CIRC CONCR	UNKN
		0390/1651	LEN=0036	INSTALLED	UNKN
		0390/1251	036 "DIA	CIRC CONCR	1999
		0390/0962	LEN=0048	INSTALLED	1999
		0390/0388	018 "DIA	CIRC CONCR	1999
098707 FT		098707 FT	LEN=0041	INSTALLED	1999
			1 0 00122 0 00 0984+52	NORTHEAST MADISON	
				SOUTHWEST MADISON T	

DIST: 08-9 SR: 274
RIGHT MUN: NORTHEAST MADISON T

EXTRACT DATE: 11/25/2024 ROADWAY MANAGEMENT SYSTEM PAGE NUMBER: 137
PRINT DATE: 11/26/2024 SLD COUNTY/SR - ANNUAL PRINT COUNTY: PERRY

DIR: B TOTAL LEN: 37.563 MI.
LEFT MUN: SOUTHWEST MADISON T

DIST: 08-9 SR: 274
RIGHT MUN: SOUTHWEST MADISON T

(T320)

0350/0774

POI

0350/0774 (APRA) STEPHEN LACEFIEL
018 "DIA CIRC CONCR
0350/0747 LEN=0040 INSTALLED 1999

089083 FT

018 "DIA CAST IRON
0350/0127 LEN=0070 INSTALLED UNKN
089083 FT 1 0 00122 0 00 0888+28
5 0350/0000 LENGTH(AH 2622 BK 2881)

015 "DIA CIRC CONCR
0340/2181 LEN=0060 INSTALLED 1999
LYONS RD
0340/2180 (T409)

086202 FT

015 "DIA CIRC CONCR
0340/0925 LEN=0040 INSTALLED 1999
015 "DIA CIRC CONCR
0340/0425 LEN=0040 INSTALLED UNKN
086202 FT 1 0 00122 0 00 0859+47
COUCHTOWN RD
5 0340/0000 (SR3008 SEG 0110/3211)
0330/3733 LENGTH(AH 2881 BK 3788)
BMSSEN 50/0274/0330/3713
1 0 00122 0 00 0858+72

CISNA RUN
0330/3713 BMSBG 50/0274/0330/3713
018 "DIA CIR PLASTIC
0330/3161 LEN=0032 INSTALLED UNKN
015 "DIA CIR PLASTIC
0330/2790 LEN=0030 INSTALLED UNKN
015 "DIA CIR PLASTIC
0330/2279 LEN=0034 INSTALLED UNKN

082414 FT

015 "DIA CIR PLASTIC
0330/0711 LEN=0030 INSTALLED UNKN
024 "DIA CIR PLASTIC
0330/0229 LEN=0048 INSTALLED UNKN
082414 FT 1 0 00122 0 00 0821+74
MADISON RD
(T399)

AIRPORT RD
(SR3007 SEG 0010/0000) 0330/0000

5 0330/0000 LENGTH(AH 3788 BK 3401)
0320/3225 BMSSEN 50/0274/0320/3212
1 0 00122 0 00 0819+82
TR. CISNA RUN
0320/3212 BMSBG 50/0274/0320/3212

EXTRACT DATE: 11/25/2024 ROADWAY MANAGEMENT SYSTEM PAGE NUMBER: 136
PRINT DATE: 11/26/2024 SLD COUNTY/SR - ANNUAL PRINT COUNTY: PERRY

DIR: B TOTAL LEN: 37.563 MI. DIST: 08-9 SR: 274
LEFT MUN: SOUTHWEST MADISON T RIGHT MUN: SOUTHWEST MADISON T

					0320/2399	BMS EN 50/0274/0320/2388 1 0 00122 0 00 0813+56 TR CISNA RUN
					0320/2388	BMSBG 50/0274/0320/2388 015 "DIA CIR PLASTIC
					0320/2107	LEN=0040 INSTALLED UNKN 015 "DIA CIRC CONCR
					0320/1510	LEN=0042 INSTALLED UNKN 018 "DIA CIR PLASTIC
					0320/1111	LEN=0032 INSTALLED UNKN
						015 "DIA CIR PLASTIC
					0320/0506	LEN=0040 INSTALLED UNKN 015 "DIA CIR PLASTIC
					0320/0083	LEN=0032 INSTALLED UNKN
079013 FT					079013 FT	1 0 00122 0 00 0789+68
					0320/0000	LENGTH(AH 3401 BK 2692) 024 "DIA CIR PLASTIC
					0310/2228	LEN=0035 INSTALLED UNKN 018 "DIA CIR PLASTIC
					0310/1843	LEN=0030 INSTALLED UNKN 015 "H 21 "W ELLIP CONC
					0310/1410	LEN=0036 INSTALLED UNKN 030 "DIA CIRC CONCR
					0310/1263	LEN=0040 INSTALLED UNKN
						015 "DIA CIR PLASTIC
					0310/0570	LEN=0030 INSTALLED UNKN 015 "DIA CIR PLASTIC
					0310/0396	LEN=0030 INSTALLED UNKN
076321 FT					076321 FT	1 0 00122 0 00 0762+96
					0310/0000	LENGTH(AH 2692 BK 2014)
						015 "DIA CIR PLASTIC
					0300/1400	LEN=0030 INSTALLED UNKN
						015 "DIA CIR PLASTIC
					0300/0775	LEN=0030 INSTALLED UNKN 015 "DIA CIR PLASTIC
					0300/0448	LEN=0030 INSTALLED UNKN 015 "DIA CAST IRON
					0300/0291	LEN=0030 INSTALLED UNKN BISTLINE BRIDGE RD
					0300/0185	(SR3005 SEG 0050/2737) 024 "DIA CIRC CONCR
					0300/0020	LEN=0064 INSTALLED UNKN
1 0 00122 0 00 0742+82 074307 FT ANDERSONBURG RD (T401)					074307 FT	
					0300/0000	LENGTH(AH 2014 BK 2965)

DIR: B TOTAL LEN: 37.563 MI.
LEFT MUN: SOUTHWEST MADISON T

DIST: 08-9 SR: 274
RIGHT MUN: SOUTHWEST MADISON T

1 0 00122 0 00 0681+59 068184 FT
BERNHEISEL RD
(T314) 0280/0000

0 7 1 3 4 2 F T

065556 FT

```
0290/2887 BMS EN 50/0274/0290/2869
1 0 00122 0 00 0741+85
CISNA RUN
0290/2869 BMS BG 50/0274/0290/2869
```

```

015 "DIA CIR PLASTIC
0290/1883 LEN=0037 INSTALLED UNKN
018 "DIA CIR PLASTIC
0290/1425 LEN=0027 INSTALLED UNKN

```

0290/0762 015 "DIA CIR PLASTIC
LEN=0033 INSTALLED UNKN

071342 FT 1 0 00122 0 00 0713+17
0290/0000 LENGTH(AH 2965 BK 3158)

0280/2609	015 "DIA	CIR	PLASTIC	
	LEN=0033	INSTALLED	UNKN	
0280/2205	015 "DIA	CIR	PLASTIC	
	LEN=0030	INSTALLED	UNKN	
0280/1791	015 "DIA	CIR	PLASTIC	
	LEN=0030	INSTALLED	UNKN	
0280/1493	SOUTHWEST	T MADISON		
	JACKSON	TOWNSHIP	T	

0280/0787 015 "DIA CIR PLASTIC
LEN=0032 INSTALLED UNKN

0280/0088 015 "DIA CIR PLASTIC
068184 FT LEN=0032 INSTALLED UNKN

0280/0000 LENGTH(AH 3158 BK 2628)
036 "DIA CIR PLASTIC

```

0270/2148  LEN=0036  INSTALLED  UNKN
              036 "DIA  CAST IRON
0270/1658  LEN=0030  INSTALLED  UNKN
              015 "DIA  CIR PLASTIC
0270/1307  LEN=0033  INSTALLED  UNKN

```

```

0270/0041 036 "DIA CIRC CONCR
065556 FT LEN=0036 INSTALLED UNKN
1 0 00122 0 00 0655+51

```

NC SHERMANS VALLEY RD
ADAMS GROVE RD
(T312)
0270/0000 LENGTH (AH 2628 BK 3613)

EXTRACT DATE: 11/25/2024 ROADWAY MANAGEMENT SYSTEM PAGE NUMBER: 134
PRINT DATE: 11/26/2024 SLD COUNTY/SR - ANNUAL PRINT COUNTY: PERRY

DIR: B TOTAL LEN: 37.563 MI. DIST: 08-9 SR: 274
LEFT MUN: JACKSON TOWNSHIP T RIGHT MUN: JACKSON TOWNSHIP T

		0260/2657	015 "DIA CIRC METAL LEN=0045 INSTALLED UNKN
		0260/2196	015 "DIA CIR PLASTIC LEN=0034 INSTALLED 2004
		0260/1693	015 "DIA CIR PLASTIC LEN=0030 INSTALLED UNKN
		0260/1022	015 "DIA CIR PLASTIC LEN=0030 INSTALLED UNKN
	061943 FT	061943 FT	1 0 00122 0 00 0619+38
		0260/0000	LENGTH(AH 3613 BK 3753) 036"H 72"W CONC STRUCT
		0250/3506	LEN=0044 INSTALLED UNKN MANASSA RD
		0250/3437	(SR3006 SEG 0100/1165)
		0250/3233	BMS EN 50/0274/0250/3214 1 0 00122 0 00 0614+10
		0250/3214	SPRING RUN BMSBG 50/0274/0250/3214
EAST ST (BORO)	0250/3037		
		0250/2891	CHURCH RD (BORO)
		0250/2630	BANK DR (BORO)
		0250/2598	015 "DIA CIRC METAL LEN=0030 INSTALLED UNKN
SHREFFLER DR (BORO)	0250/2433		
		0250/2397	ROUSH DR (BORO)
NEIDIGH DR (BORO)	0250/2224		
		0250/2178	015 "DIA CIRC METAL LEN=0030 INSTALLED UNKN
		0250/2140	WOOD DR (BORO)
UNKNOWN AL (PRDR)	0250/2085		
		0250/1920	015 "DIA CIRC METAL LEN=0033 INSTALLED UNKN
MAIN ST (SR0017 SEG 0010/0000)	0250/1870		
		0250/1851	JACKSON TOWNSHIP BLAIN B
		0250/1828	015 "DIA CIRC METAL LEN=0060 INSTALLED UNKN

EXTRACT DATE: 11/25/2024 ROADWAY MANAGEMENT SYSTEM PAGE NUMBER: 133
PRINT DATE: 11/26/2024 SLD COUNTY/SR - ANNUAL PRINT COUNTY: PERRY

DIR: B TOTAL LEN: 37.563 MI. DIST: 08-9 SR: 274
LEFT MUN: BLAIN B RIGHT MUN: BLAIN B

CHURCH AL
(BORO)

0250/1500

WEST ST
(BORO)
015 " DIA CIRC METAL
0250/1551 LEN=0120 INSTALLED UNKN

058190 FT

021 "H 15 "W METAL ARCH
LEN=0046 INSTALLED UNKN
015 " DIA CIR PLASTIC
0250/0658 LEN=0060 INSTALLED UNKN
030 "H 90 "W CON BOX CUL
0250/0258 LEN=0036 INSTALLED UNKN
058190 FT 1 0 00122 0 00 0582+08
NC EAST MAIN ST

SHEEP HILL RD
(T308)

0240/2165

0250/0000 LENGTH(AH 3753 BK 2205)

055985 FT

015 " DIA CIRC CONCR
0240/0468 LEN=0036 INSTALLED UNKN
055985 FT 1 0 00122 0 00 0560+03
0240/0000 LENGTH(AH 2205 BK 2002)

1 0 00122 0 00 0540+01 053983 FT
CLARKS RUN RD
(T651)

0230/0000

THREE SPRINGS RD
(SR3003 SEG 0030/2221)
0230/0412
053983 FT

0230/0000 LENGTH(AH 2002 BK 3036)
0220/2788 BMS EN 50/0274/0220/2771
1 0 00122 0 00 0537+36
TR. SHERM. CK.
0220/2771 BMS BG 50/0274/0220/2771

036 "H 36 "W CON BOX CUL
LEN=0040 INSTALLED UNKN
0220/1411 HICKORY FARM LN
0220/1225 (PRDR)

EXTRACT DATE: 11/25/2024 ROADWAY MANAGEMENT SYSTEM PAGE NUMBER: 132
PRINT DATE: 11/26/2024 SLD COUNTY/SR - ANNUAL PRINT COUNTY: PERRY

DIR: B TOTAL LEN: 37.563 MI. DIST: 08-9 SR: 274
LEFT MUN: JACKSON TOWNSHIP T RIGHT MUN: JACKSON TOWNSHIP T

050947 FT			050947 FT	1 0 00122 0 00 0509+65
			0220/0000	LENGTH(AH 3036 BK 2979)
			0210/2639	015 "DIA CIRC CONCR LEN=0039 INSTALLED UNKN
			0210/1462	015 "DIA CIRC CONCR LEN=0036 INSTALLED UNKN
			0210/0191	095"H 72"W CONCR ARCH LEN=0026 INSTALLED UNKN
1 0 00122 0 00 0478+93 047968 FT			047968 FT	MT PLEASANT RD
SEAGERTOWN RD				(T304)
(T304)			0210/0000	0210/0000 LENGTH(AH 2979 BK 2065)
			0200/0949	018 "DIA CIRC CONCR LEN=0040 INSTALLED UNKN
045903 FT			045903 FT	1 0 00122 0 00 0458+28
			0200/0000	LENGTH(AH 2065 BK 3173)
			0190/3162	036 "DIA CIR PLASTIC LEN=0036 INSTALLED UNKN
			0190/2904	JACKSON TOWNSHIP TOBOYNE TOWNSHIP T
			0190/2340	018 "DIA CIRC CONCR LEN=0038 INSTALLED UNKN
			0190/1210	018 "DIA CIRC CONCR LEN=0036 INSTALLED 2002
			0190/0833	CENTER SQUARE RD (SR3001 SEG 0040/1200)
			042730 FT	
1 0 00122 0 00 0426+55 042730 FT			0190/0000	LENGTH(AH 3173 BK 2200)
SEAGERTOWN RD			0180/2180	015 "DIA CIRC CONCR LEN=0036 INSTALLED UNKN
(T304)			0180/1888	018 "DIA CIRC CONCR LEN=0036 INSTALLED UNKN
			0180/1537	TR. SHERM. CK STRUCTURE LENGTH 8 FT
			0180/1241	BMSID 50/0274/0180/1537 015 "DIA CIRC CONCR LEN=0036 INSTALLED UNKN
				018 "DIA CIR PLASTIC

EXTRACT DATE: 11/25/2024 ROADWAY MANAGEMENT SYSTEM PAGE NUMBER: 131
PRINT DATE: 11/26/2024 SLD COUNTY/SR - ANNUAL PRINT COUNTY: PERRY

DIR: B TOTAL LEN: 37.563 MI. DIST: 08-9 SR: 274
LEFT MUN: TOBOYNE TOWNSHIP T RIGHT MUN: TOBOYNE TOWNSHIP T

1 0 00122 0 00 0404+55 040530 FT
GERMANTOWN RD
(T306) 0180/0000

038596 FT

035960 FT

033754 FT

Station	Length	Material	Notes
0180/0970	LEN=0036	INSTALLED UNKN	024 "DIA CIRC CONCR
0180/0592	LEN=0042	INSTALLED UNKN	018 "DIA CIR PLASTIC
0180/0542	LEN=0057	INSTALLED UNKN	015"H 00"W MULT PLSTIC
0180/0014	LEN=0075	INSTALLED UNKN	LOWER BUCK RIDGE RD
040530 FT	(T302)		
0180/0000	LENGTH(AH 2200 BK 1934)		015 "DIA CIRC CONCR
0170/1903	LEN=0028	INSTALLED UNKN	018 "DIA CIRC CONCR
0170/1550	LEN=0056	INSTALLED UNKN	
0170/1479	BMSSEN 50/0274/0170/1464		1 0 00122 0 00 0400+06
	T. SHERM. CK		
0170/1464	BMSBG 50/0274/0170/1464		
			018 "DIA CIRC CONCR
0170/0238	LEN=0044	INSTALLED UNKN	
038596 FT	1 0 00122 0 00 0385+42		
0170/0000	LENGTH(AH 1934 BK 2636)		
			BOTTOM RD
0160/1778	(T395)		
	LC FOR BOTTOM RD		
0160/1618	(CONN)		
	024 "DIA CAST IRON		
0160/1200	LEN=0040	INSTALLED UNKN	
			015 "DIA CIRC CONCR
0160/0236	LEN=0033	INSTALLED UNKN	
035960 FT	1 0 00122 0 00 0359+70		
0160/0000	LENGTH(AH 2636 BK 2206)		
0150/2206	BMSSEN 50/0274/0150/2209		1 0 00122 0 00 0337+46
	TR. SHERM. CK		
0150/2191	BMSBG 50/0274/0150/2209		
			024 "DIA CAST IRON
0150/0980	LEN=0055	INSTALLED UNKN	
			1 0 00122 0 00 0337+46

DIR: B TOTAL LEN: 37.563 MI.
LEFT MUN: TOBOYNE TOWNSHIP T

DIST: 08-9 SR: 274
RIGHT MUN: TOBOYNE TOWNSHIP T

BRYNER RD
(FRST)

0140/2172



0150/0000 LENGTH(AH 2206 BK 2342)
0140/2329 BMSSEN 50/0274/0140/2321
1 0 00122 0 00 0336+80
TR SHERMANCK
0140/2321 BMSBG 50/0274/0140/2321



0140/0909 BMSSEN 50/0274/0140/0901
1 0 00122 0 00 0322+54
TR SHERM. CK.



0140/0901 BMSBG 50/0274/0140/0901



0140/0102 BMSSEN 50/0274/0140/0094
1 0 00122 0 00 0314+50
TR SHERMAN C



031412 FT

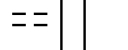
0140/0094 BMSBG 50/0274/0140/0094
031412 FT 1 0 00122 0 00 0313+56
UPPER BUCK RIDGE RD
(T301)



0140/0000 LENGTH(AH 2342 BK 2183)

BRYNER RD
(FRST)

0130/1205



0130/1115 019"H 30"W ELLIP CONC
LEN=0040 INSTALLED 2005



029229 FT

029229 FT 1 0 00122 0 00 0291+72
0130/0000 LENGTH(AH 2183 BK 2618)
0120/2618 BMSSEN 50/0274/0120/2559
1 0 00122 0 00 0291+64
TR. SHERM. CK



0120/2610 BMSBG 50/0274/0120/2559
014"H 23"W ELLIP CONC



0120/2068 LEN=0042 INSTALLED UNKN
014"H 23"W ELLIP CONC



0120/1567 LEN=0039 INSTALLED UNKN

026611 FT

026611 FT 1 0 00122 0 00 0265+84
0120/0000 LENGTH(AH 2618 BK 2674)
014"H 23"W ELLIP CONC
0110/2670 LEN=0033 INSTALLED UNKN



EXTRACT DATE: 11/25/2024 ROADWAY MANAGEMENT SYSTEM PAGE NUMBER: 129
PRINT DATE: 11/26/2024 SLD COUNTY/SR - ANNUAL PRINT COUNTY: PERRY

DIR: B TOTAL LEN: 37.563 MI. DIST: 08-9 SR: 274
LEFT MUN: TOBOYNE TOWNSHIP T RIGHT MUN: TOBOYNE TOWNSHIP T

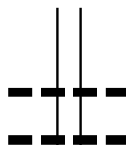
	0110/1925	014"H 23"W ELLIP CONC LEN=0040 INSTALLED 2005
023937 FT	0110/0455 023937 FT 0110/0000 0100/2665	014"H 23"W ELLIP CONC LEN=0044 INSTALLED 2005 1 0 00122 0 00 0239+75 LENGTH(AH 2674 BK 2665) BMSSEN 50/0274/0100/2628 1 0 00122 0 00 0239+64 T.SHERM.CK.
	0100/2654	BMSBG 50/0274/0100/2628
	0100/2306	014"H 23"W ELLIP CONC LEN=0040 INSTALLED 2005
	0100/1889	014"H 23"W ELLIP CONC LEN=0043 INSTALLED 2005
	0100/1145	SHEARER DUG TR (FRST)
	0100/1141	014"H 23"W ELLIP CONC LEN=0040 INSTALLED 2005
	0100/0544	014"H 23"W ELLIP CONC LEN=0044 INSTALLED 2005
021272 FT	0100/0005 021272 FT 0100/0000	019"H 30"W ELLIP CONC LEN=0025 INSTALLED UNKN 1 0 00122 0 00 0213+36 LENGTH(AH 2665 BK 2508)
	0090/2106	014"H 23"W ELLIP CONC LEN=0044 INSTALLED 2005
	0090/1230	014"H 23"W ELLIP CONC LEN=0040 INSTALLED 2005
018764 FT	0090/0574 0090/0011 018764 FT	014"H 23"W ELLIP CONC LEN=0044 INSTALLED 2005 BMSSEN 50/0274/0090/0000 1 0 00122 0 00 0188+00 TR.SHERM.CK.
	0090/0000	BMSBG 50/0274/0090/0000 LENGTH(AH 2508 BK 1812)
	0080/1060	014"H 23"W ELLIP CONC LEN=0030 INSTALLED UNKN
	0080/0802	014"H 23"W ELLIP CONC LEN=0042 INSTALLED UNKN
	0080/0443	014"H 23"W ELLIP CONC LEN=0051 INSTALLED UNKN
	0080/0091	014"H 23"W ELLIP CONC LEN=0054 INSTALLED UNKN

EXTRACT DATE: 11/25/2024 ROADWAY MANAGEMENT SYSTEM PAGE NUMBER: 128
PRINT DATE: 11/26/2024 SLD COUNTY/SR - ANNUAL PRINT COUNTY: PERRY

DIR: B TOTAL LEN: 37.563 MI.
LEFT MUN: TOBOYNE TOWNSHIP T

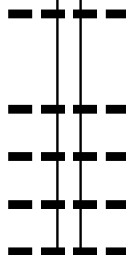
DIST: 08-9 SR: 274
RIGHT MUN: TOBOYNE TOWNSHIP T

016952 FT



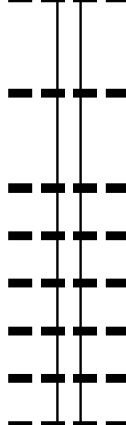
016952 FT 1 0 00122 0 00 0169+51
S 0080/0000 LENGTH(AH 1812 BK 2117)
014"H 23"W ELLIP CONC
0070/1856 LEN=0051 INSTALLED UNKN
014"H 23"W ELLIP CONC
0070/1459 LEN=0048 INSTALLED UNKN

014835 FT



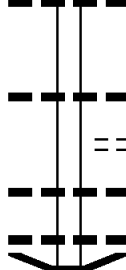
0070/0155 015 "DIA CIRC CONCR
LEN=0054 INSTALLED UNKN
014835 FT 1 0 00122 0 00 0148+34
S 0070/0000 LENGTH(AH 2117 BK 2025)
014"H 23"W ELLIP CONC
0060/1677 LEN=0051 INSTALLED UNKN
014"H 23"W ELLIP CONC
0060/1278 LEN=0042 INSTALLED UNKN
014"H 23"W ELLIP CONC
0060/0788 LEN=0042 INSTALLED UNKN
014"H 23"W ELLIP CONC
0060/0341 LEN=0050 INSTALLED UNKN
012810 FT 1 0 00122 0 00 0128+09
S 0060/0000 LENGTH(AH 2025 BK 2835)
014"H 23"W ELLIP CONC
0050/2834 LEN=0044 INSTALLED 2005

012810 FT



0050/1779 014"H 23"W ELLIP CONC
LEN=0040 INSTALLED 2005
0050/1341 014"H 23"W ELLIP CONC
LEN=0060 INSTALLED 2005
0050/0880 015 "DIA CIRC CONCR
LEN=0042 INSTALLED UNKN
018 "DIA CIRC CONCR
0050/0609 LEN=0044 INSTALLED 2005
014"H 23"W ELLIP CONC
0050/0150 LEN=0036 INSTALLED UNKN
015"H 23"W ELLIP CONC
0050/0119 LEN=0042 INSTALLED UNKN

009975 FT



009975 FT 1 0 00122 0 00 0099+74
S 0050/0000 LENGTH(AH 2835 BK 1582)
014"H 23"W ELLIP CONC
0040/1120 LEN=0048 INSTALLED 2005
HEMLOCK RD
0040/1010 (FRST)
014"H 23"W ELLIP CONC
0040/0854 LEN=0043 INSTALLED 2005
014"H 23"W ELLIP CONC
0040/0454 LEN=0048 INSTALLED 2005
0040/0015 BMS EN 50/0274/0040/0000

EXTRACT DATE: 11/25/2024 ROADWAY MANAGEMENT SYSTEM PAGE NUMBER: 127
PRINT DATE: 11/26/2024 SLD COUNTY/SR - ANNUAL PRINT COUNTY: PERRY

DIR: B TOTAL LEN: 37.563 MI.
LEFT MUN: TOBOYNE TOWNSHIP T

DIST: 08-9 SR: 274
RIGHT MUN: TOBOYNE TOWNSHIP T

008393 FT

008393 FT 1 0 00122 0 00 0084+12
TR. SHERMANCK
BMSBG 50/0274/0040/0000
5 0040/0000 LENGTH(AH 1582 BK 2835)

0030/1939 014"H 23"W ELLIP CONC
LEN=0052 INSTALLED 2005

0030/1336 014"H 23"W ELLIP CONC
LEN=0060 INSTALLED 2005

0030/0728 014"H 23"W ELLIP CONC
LEN=0046 INSTALLED 2005

005558 FT

005558 FT 1 0 00122 0 00 0055+86
5 0030/0000 LENGTH(AH 2835 BK 3021)

0020/2127 018 "DIA CIRC CONCR
LEN=0062 INSTALLED 2005

0020/2094 015 "DIA CIRC CONCR
LEN=0060 INSTALLED UNKN

0020/1616 014"H 23"W ELLIP CONC
LEN=0064 INSTALLED 2005

0020/1239 018 "DIA CIRC CONCR
LEN=0062 INSTALLED 2005

0020/0807 018 "DIA CIRC CONCR
LEN=0047 INSTALLED 2005

002537 FT

0020/0513 018 "DIA CIRC CONCR
LEN=0060 INSTALLED 2005
5 002537 FT 1 0 00122 0 00 0025+65
5 0020/0000 LENGTH(AH 3021 BK 2537)

0010/2176 024 "DIA CIRC CONCR
LEN=0054 INSTALLED 2005

0010/2157 015 "DIA CIRC CONCR
LEN=0052 INSTALLED UNKN

0010/1130 024 "DIA CIRC CONCR
LEN=0052 INSTALLED 2005

0010/0739 024 "DIA CIRC CONCR
LEN=0051 INSTALLED 2005

0010/0330 024 "DIA CIRC CONCR
LEN=0051 INSTALLED 2005

000000 FT

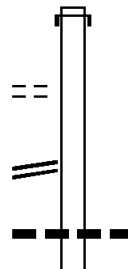
000000 FT 1 0 00122 0 00 0000+00
NC BK
INTER-BK BIG SPRING RD
(SR0274 SEG 0060/2730)
MFC BEGIN = C
BK-FRANKLIN (28)

5 0010/0000 LENGTH(AH 2537 BK 0000)

EXTRACT DATE: 11/25/2024 ROADWAY MANAGEMENT SYSTEM PAGE NUMBER: 126
PRINT DATE: 11/26/2024 SLD COUNTY/SR - ANNUAL PRINT COUNTY: PERRY
DIR: B TOTAL LEN: 1.810 MI. DIST: 08-9 SR: 235
LEFT MUN: LIVERPOOL TOWNSHIP T RIGHT MUN: LIVERPOOL TOWNSHIP T

WOODS RD
(TWP)
2 0 50023 0 00 0111+44 0050/0202
VALLEY VIEW RD 008628 FT
(SR1002 SEG 0040/3050) 0050/0000

009555 FT



009555 FT AH-JUNIATA (34)
INTER-AHD LONG HILL RD
0050/0927 (SR0235 SEG 0010/0000)

008628 FT

5 0050/0000 LENGTH(AH 0927 BK 2422)

0040/1760 018 "DIA CIR PLASTIC
LEN=0030 INSTALLED UNKN
018 "DIA CIR PLASTIC

EXTRACT DATE: 11/25/2024 ROADWAY MANAGEMENT SYSTEM PAGE NUMBER: 125
PRINT DATE: 11/26/2024 SLD COUNTY/SR - ANNUAL PRINT COUNTY: PERRY

DIR: B TOTAL LEN: 1.810 MI.
LEFT MUN: LIVERPOOL TOWNSHIP T

DIST: 08-9 SR: 235
RIGHT MUN: LIVERPOOL TOWNSHIP T

2 0 50022 0 00 0133+31 006206 FT
WITMER RD
(T537) 0040/0000

004352 FT

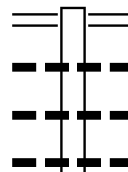
002032 FT

000000 FT

Station	Length	Material	Status
0040/1446	LEN=0032	018 "DIA CIR PLASTIC	INSTALLED UNKN
0040/0793	LEN=0040	018 "DIA CIR PLASTIC	INSTALLED UNKN
0040/0356	LEN=0035	018 "DIA CIR PLASTIC	INSTALLED UNKN
006206 FT			
0040/0000	LENGTH(AH 2422 BK 1854)		
0030/0803	LEN=0037	018 "DIA CIR PLASTIC	INSTALLED UNKN
004352 FT			
0030/0000	LENGTH(AH 1854 BK 2320)		
0020/2284	LEN=0066	018 "DIA CIR PLASTIC	INSTALLED UNKN
0020/2147	LEN=0050	018 "DIA CIR PLASTIC	INSTALLED UNKN
0020/1716	LEN=0045	018 "DIA CIR PLASTIC	INSTALLED UNKN
0020/1174	LEN=0037	018 "DIA CIR PLASTIC	INSTALLED UNKN
0020/0822	LEN=0033	018 "DIA CIR PLASTIC	INSTALLED UNKN
0020/0511	LEN=0032	018 "DIA CIR PLASTIC	INSTALLED UNKN
002032 FT			
0020/0000	LENGTH(AH 2320 BK 2032)		
0010/1601	LEN=0055	024 "DIA CIR PLASTIC	INSTALLED UNKN
0010/1333	LEN=0048	015 "DIA CIRC CONCR	INSTALLED UNKN
0010/1009	LEN=0035	018 "DIA CIR PLASTIC	INSTALLED UNKN
0010/0777	LEN=0035	018 "DIA CIR PLASTIC	INSTALLED UNKN
0010/0517	LEN=0035	018 "DIA CIR PLASTIC	INSTALLED UNKN
0010/0194	LEN=0037	036 "DIA CIRC CONCR	INSTALLED UNKN
000000 FT			
0010/0000	LENGTH(AH 2032 BK 0000)		

EXTRACT DATE: 11/25/2024 ROADWAY MANAGEMENT SYSTEM PAGE NUMBER: 124
 PRINT DATE: 11/26/2024 SLD COUNTY/SR - ANNUAL PRINT COUNTY: PERRY
 DIR: B TOTAL LEN: 8.620 MI. DIST: 08-9 SR: 233
 LEFT MUN: TYRONE T RIGHT MUN: TYRONE T

045516 FT



045516 FT SHERMANS VALLEY RD
 0180/2249 (SR0274 SEG 0470/2142)
 018 " DIA CIRC CONCR
 0180/2224 LEN=0080 INSTALLED 2006
 018 " DIA CIRC CONCR
 0180/1948 LEN=0040 INSTALLED 2006
 018 "H 00 "W MULT CAST I
 0180/1744 LEN=0040 INSTALLED UNKN

DIR: B TOTAL LEN: 8.620 MI. DIST: 08-9 SR: 233
LEFT MUN: TYRONE T RIGHT MUN: TYRONE T

EXTRACT DATE: 11/25/2024 ROADWAY MANAGEMENT SYSTEM PAGE NUMBER: 122
PRINT DATE: 11/26/2024 SLD COUNTY/SR - ANNUAL PRINT COUNTY: PERRY

DIR: B TOTAL LEN: 8.620 MI. DIST: 08-9 SR: 233
LEFT MUN: TYRONE T RIGHT MUN: TYRONE T

ERNEST RD
(TWP)

0150/0439

1 0 00191 0 03 0396+90 035950 FT
MONTOUR RD
(SR0850 SEG 0300/2629) 0150/0000

033748 FT

HIGH ST
(BORO)

0130/0412

031460 FT

==
--
0150/0413 018 "DIA CIRC CONCR
035950 FT LEN=0045 INSTALLED 2006
NC GREENPARK RD
5 0150/0000 LENGTH(AH 2543 BK 2202)
018 "DIA CIRC CONCR
0140/2180 LEN=0032 INSTALLED UNKN
024 "DIA CIRC CONCR
0140/1947 LEN=0032 INSTALLED 2006
018 "DIA CIRC CONCR
0140/1747 LEN=0032 INSTALLED 2006
018 "DIA CIRC CONCR
0140/1320 LEN=0036 INSTALLED 2006
018 "DIA CIR PLASTIC
0140/0824 LEN=0036 INSTALLED 2006
018 "DIA CIRC CONCR
0140/0587 LEN=0034 INSTALLED UNKN
033748 FT 1 0 00191 0 03 0374+78
BELLS HILL RD
(T333)
5 0140/0000 LENGTH(AH 2202 BK 2288)
018 "DIA CIRC CONCR
0130/2270 LEN=0035 INSTALLED UNKN
018 "DIA CIRC CONCR
0130/1639 LEN=0036 INSTALLED 2006
TYRONE
0130/0620 LANDISBURG B
018 "DIA CIRC CONCR
0130/0464 LEN=0062 INSTALLED UNKN
HIGH ST
0130/0412 (BORO)
018 "DIA CIRC CONCR
0130/0197 LEN=0028 INSTALLED 2006
FACULTY AV
(BORO)
0130/0195 (BORO)
031460 FT 1 0 00191 0 03 0351+98
MAIN ST
(SR0850 SEG 0310/0000)
NC CARLISLE ST
CARLISLE ST
(SR3017 SEG 0040/3132)
MFC BEGIN = D
5 0130/0000 LENGTH(AH 2288 BK 3203)
LANDISBURG

EXTRACT DATE: 11/25/2024 ROADWAY MANAGEMENT SYSTEM PAGE NUMBER: 121
PRINT DATE: 11/26/2024 SLD COUNTY/SR - ANNUAL PRINT COUNTY: PERRY

DIR: B TOTAL LEN: 8.620 MI. DIST: 08-9 SR: 233
LEFT MUN: LANDISBURG B RIGHT MUN: LANDISBURG B

UNNAMED AL
(TWP)

0120/2916

0120/2949 TYRONE T

0120/1822 018 "DIA CIR PLASTIC
0120/1686 LEN=0050 INSTALLED 2006
BMSBG 50/0233/0120/1640
1 0 00191 0 02 0336+42
0120/1640 MONTOUR CRK.
BMSBG 50/0233/0120/1640

028257 FT

028257 FT 1 0 00191 0 02 0320+02
0120/0000 LENGTH(AH 3203 BK 3333)
0110/3189 024 "DIA CIRC METAL
LEN=0048 INSTALLED UNKN

0110/1597 BMSBG 50/0233/0110/1252
1 0 00191 0 01 0284+36
0110/1319 SHERMANS CK.
BMSBG 50/0233/0110/1252
0110/1159 018 "DIA CIRC METAL
LEN=0035 INSTALLED UNKN
0110/0694 018 "DIA CIRC CONCR
LEN=0040 INSTALLED 2006

1 0 00191 0 01 0284+36 024924 FT
(TBK SR3011) LIGHTNER R
(TWP) 0110/0000

024924 FT
0110/0000 LENGTH(AH 3333 BK 2427)
0100/2398 018 "DIA CIRC METAL
LEN=0035 INSTALLED UNKN

0100/0650 024 "DIA CIRC METAL
LEN=0040 INSTALLED UNKN

022497 FT

0100/0050 060 "DIA CIRC METAL
022497 FT LEN=0063 INSTALLED UNKN
0100/0000 1 0 00191 0 01 0260+21
LENGTH(AH 2427 BK 1574)

036 "DIA CIR PLASTIC

EXTRACT DATE: 11/25/2024 ROADWAY MANAGEMENT SYSTEM PAGE NUMBER: 120
PRINT DATE: 11/26/2024 SLD COUNTY/SR - ANNUAL PRINT COUNTY: PERRY

DIR: B TOTAL LEN: 8.620 MI. DIST: 08-9 SR: 233
LEFT MUN: TYRONE T RIGHT MUN: TYRONE T

1 0 00191 0 01 0244+47 020923 FT
LIGHTNER RD
(T575) 0090/0000

018598 FT

015741 FT

0090/0758	LEN=0060	INSTALLED UNKN
0090/0193	060 "DIA	CIR PLASTIC
0090/0036	LEN=0044	INSTALLED UNKN
020923 FT	018 "DIA	CIR PLASTIC
	LEN=0040	INSTALLED 2006
5 0090/0000	LENGTH(AH 1574 BK 2325)	
0080/1999	018 "DIA	CIRC METAL
0080/1634	LEN=0044	INSTALLED UNKN
0080/1211	024 "DIA	CIRC METAL
0080/0973	LEN=0040	INSTALLED UNKN
0080/0636	024 "DIA	CIR PLASTIC
	LEN=0048	INSTALLED 2006
	018 "DIA	CIRC CONCR
	LEN=0048	INSTALLED 2006
	030 "DIA	CIRC CONCR
	LEN=0054	INSTALLED 2006
018598 FT	1 0 00191 0 01 0221+02	
5 0080/0000	LENGTH(AH 2325 BK 2857)	
	TURKEY HOLLOW DR	
0070/2481	(PRDR)	
0070/2349	048 "DIA	CIRC CONCR
	LEN=0048	INSTALLED 2006
0070/1376	018 "DIA	CIRC METAL
0070/0984	LEN=0044	INSTALLED UNKN
0070/0649	018 "DIA	CIRC METAL
0070/0394	LEN=0040	INSTALLED UNKN
0070/0008	018 "DIA	CIRC METAL
015741 FT	LEN=0042	INSTALLED UNKN
	018 "DIA	CIRC METAL
	LEN=0043	INSTALLED UNKN
	BMSBG 50/0233/0070/0000	
	1 0 00191 0 01 0192+86	
	TR LAUREL RN	
5 0070/0000	BMSBG 50/0233/0070/0000	
0060/2092	LENGTH(AH 2857 BK 2606)	
0060/1766	018 "DIA	CIRC METAL
0060/1620	LEN=0040	INSTALLED UNKN
0060/1249	018 "DIA	CIRC METAL
0060/0770	LEN=0042	INSTALLED UNKN
	018 "DIA	CIRC METAL
	LEN=0043	INSTALLED UNKN
	030 "DIA	CIRC CONCR
	LEN=0040	INSTALLED 2006
	036 "DIA	CIRC CONCR
	LEN=0040	INSTALLED 2006

EXTRACT DATE: 11/25/2024 ROADWAY MANAGEMENT SYSTEM PAGE NUMBER: 119
PRINT DATE: 11/26/2024 SLD COUNTY/SR - ANNUAL PRINT COUNTY: PERRY

DIR: B TOTAL LEN: 8.620 MI. DIST: 08-9 SR: 233
LEFT MUN: TYRONE T RIGHT MUN: TYRONE T

1 0 00191 0 00 0129+30 013135 FT
LAUREL RUN RD
(T405) 0060/0000

009929 FT

007647 FT

Station	Length	Material	Notes
0060/0519	013135 FT	018 "DIA CIRC CONCR	LEN=0040 INSTALLED 2006
0060/0000		LENGTH(AH 2606 BK 3206)	
0050/3063		018 "DIA CIRC METAL	LEN=0042 INSTALLED UNKN
0050/2834		018 "DIA CIRC METAL	LEN=0041 INSTALLED UNKN
0050/2595		054 "DIA CIR PLASTIC	LEN=0050 INSTALLED UNKN
0050/2294		TYRONE SOUTHWEST MADISON T	
0050/2283		018 "DIA CIRC METAL	LEN=0050 INSTALLED UNKN
0050/1974		018 "DIA CIRC METAL	LEN=0065 INSTALLED UNKN
0050/1790		018 "DIA CIRC METAL	LEN=0050 INSTALLED UNKN
0050/1571		KIM CAM DR (PRDR)	
0050/1555		KRISTIE DR (PRDR)	
0050/1493		DANDY LN (PRDR)	
0050/1334		048 "DIA CIR PLASTIC	LEN=0100 INSTALLED UNKN
0050/1100		024 "DIA CIRC METAL	LEN=0065 INSTALLED UNKN
0050/0684		018 "DIA CIRC METAL	LEN=0040 INSTALLED UNKN
0050/0473		018 "DIA CIRC METAL	LEN=0040 INSTALLED UNKN
0050/0000		1 0 00191 0 00 0098+77	
0040/1827		LENGTH(AH 3206 BK 2282)	
0040/1506		048 "DIA CIRC METAL	LEN=0150 INSTALLED UNKN
0040/1074		048 "DIA CIRC METAL	LEN=0090 INSTALLED UNKN
0040/0300		048 "DIA CIRC METAL	LEN=0060 INSTALLED UNKN
007647 FT		024 "DIA CIRC CONCR	LEN=0056 INSTALLED 2006
0040/0000		1 0 00191 0 00 0075+95	
0030/2114		LENGTH(AH 2282 BK 2558)	
0030/1806		036 "DIA CIRC METAL	LEN=0054 INSTALLED UNKN
		018 "DIA CIRC CONCR	LEN=0048 INSTALLED 2006

EXTRACT DATE: 11/25/2024 ROADWAY MANAGEMENT SYSTEM PAGE NUMBER: 118
PRINT DATE: 11/26/2024 SLD COUNTY/SR - ANNUAL PRINT COUNTY: PERRY

DIR: B TOTAL LEN: 8.620 MI. DIST: 08-9 SR: 233
LEFT MUN: SOUTHWEST MADISON T RIGHT MUN: SOUTHWEST MADISON T

005089 FT

002459 FT

000000 FT

0030/1282	018 "DIA	CIRC METAL	
	LEN=0054	INSTALLED	UNKN
0030/1149	024 "DIA	CIRC METAL	
	LEN=0075	INSTALLED	UNKN
0030/0722	018 "DIA	CIRC METAL	
	LEN=0048	INSTALLED	UNKN
0030/0331	018 "DIA	CIRC CONCR	
	LEN=0056	INSTALLED	2006
005089 FT	1 0 00191	0 00 0050	+37
0030/0000	LENGTH(AH	2558 BK	2630)
	018 "DIA	CIRC METAL	
0020/2434	LEN=0058	INSTALLED	UNKN
	024 "DIA	CIRC METAL	
0020/2108	LEN=0065	INSTALLED	UNKN
	018 "DIA	CIRC METAL	
0020/1818	LEN=0114	INSTALLED	UNKN
	024 "DIA	CIRC METAL	
0020/1113	LEN=0050	INSTALLED	UNKN
	018 "DIA	CIRC METAL	
0020/0437	LEN=0057	INSTALLED	UNKN
	018 "DIA	CIRC METAL	
0020/0026	LEN=0056	INSTALLED	UNKN
002459 FT	1 0 00191	0 00 0024	+31
NC PINE GROVE RD			
0020/0000	LENGTH(AH	2630 BK	2459)
	018 "DIA	CIRC METAL	
0010/2108	LEN=0060	INSTALLED	UNKN
	018 "DIA	CIRC METAL	
0010/1882	LEN=0060	INSTALLED	UNKN
	018 "DIA	CIRC METAL	
0010/1546	LEN=0050	INSTALLED	UNKN
	018 "DIA	CIRC METAL	
0010/1237	LEN=0050	INSTALLED	UNKN
	018 "DIA	CIRC METAL	
0010/0921	LEN=0050	INSTALLED	UNKN
	018 "DIA	CIRC METAL	
0010/0633	LEN=0050	INSTALLED	UNKN
	018 "DIA	CIRC METAL	
0010/0310	LEN=0073	INSTALLED	UNKN
	018 "DIA	CIRC METAL	
0010/0112	LEN=0050	INSTALLED	UNKN
000000 FT	1 0 00191	0 00 0000	+00
NC SH			
INTER-BK	DOUBLING GAP RD		
	(SR0233 SEG	0600/0848)	
	MFC BEGIN = C		
	BK-CUMBERLAND		(21)
0010/0000	LENGTH(AH	2459 BK	0000)

EXTRACT DATE: 11/25/2024 ROADWAY MANAGEMENT SYSTEM PAGE NUMBER: 117
PRINT DATE: 11/26/2024 SLD COUNTY/SR - ANNUAL PRINT COUNTY: PERRY

DIR: B TOTAL LEN: .554 MI. DIST: 08-9 SR: 104
LEFT MUN: LIVERPOOL TOWNSHIP T RIGHT MUN: LIVERPOOL TOWNSHIP T

KLINE HOLLOW RD
(T535)

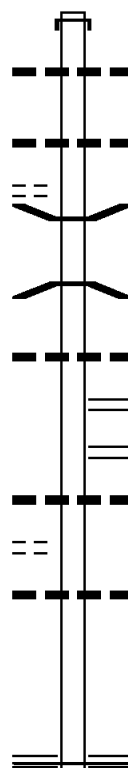
OLD TRAIL RD
(T530)

002924 FT

0010/1842

0010/0112

000000 FT



002924 FT AH-JUNIATA (34)
INTER-AHD SR 0104 SH
0010/2924 (SR0104 SEG 0010/0000)
015 "DIA CIRC CONCR
0010/2815 LEN=0031 INSTALLED UNKN
010 "DIA CIR UNKNOWN
0010/2150 LEN=0035 INSTALLED UNKN
0010/1534 BMS EN 50/0104/0010/1519
0 0 00000 0 00 0000+00
TR SUSQ RIV.
0010/1519 BMSBG 50/0104/0010/1519
030 "DIA CIRC CONCR
0010/0863 LEN=0052 INSTALLED UNKN
JUGHANDLE X-2 RD
0010/0362 (SR9415 SEG 0010/0289)
JUGHANDLE X-1 RD
0010/0342 (SR9415 SEG 0020/0000)
018 "DIA CIRC CONCR
0010/0234 LEN=0110 INSTALLED UNKN
018 "DIA CIRC CONCR
0010/0085 LEN=0024 INSTALLED UNKN
000000 FT 1 0 00195 0 01 1054+12
NC MI LL RD
SUSQUEHANNA TR
(SR0011 SEG 0591/0000)
(SR0011 SEG 0590/0000)
MFC BEGIN = C
0010/0000 LENGTH(AH 2924 BK 0000)

EXTRACT DATE: 11/25/2024 ROADWAY MANAGEMENT SYSTEM PAGE NUMBER: 116
PRINT DATE: 11/26/2024 SLD COUNTY/SR - ANNUAL PRINT COUNTY: PERRY
DIR: B TOTAL LEN: 18.216 MI. DIST: 08-9 SR: 74
LEFT MUN: SAVILLE T RIGHT MUN: SAVILLE T

096180 FT



096180 FT AH-JUNIATA (34)
INTER-AHD TUSCARORA MOUNTAIN RD
0400/1735 (SR0074 SEG 0010/0000)
018 "DIA CIRC CONCR

EXTRACT DATE: 11/25/2024 ROADWAY MANAGEMENT SYSTEM PAGE NUMBER: 115
PRINT DATE: 11/26/2024 SLD COUNTY/SR - ANNUAL PRINT COUNTY: PERRY

DIR: B TOTAL LEN: 18.216 MI. DIST: 08-9 SR: 74
LEFT MUN: SAVILLE T RIGHT MUN: SAVILLE T

094445 FT

092537 FT

090003 FT

0400/1413	LEN=0042	INSTALLED	UNKN
018 "DIA	CIRC	CONCR	
0400/1049	LEN=0054	INSTALLED	UNKN
015 "DIA	CIRC	METAL	
0400/0787	LEN=0040	INSTALLED	UNKN
015 "DIA	CIRC	CONCR	
0400/0591	LEN=0040	INSTALLED	UNKN
060 "DIA	CIRC	CONCR	
0400/0094	LEN=0067	INSTALLED	UNKN
094445 FT	2 0 50049	0 00 0109+93	
5 0400/0000	LENGTH(AH	1735 BK 1908)	
015 "DIA	CIRC	CONCR	
0390/1787	LEN=0048	INSTALLED	UNKN
015 "DIA	CIRC	CONCR	
0390/1501	LEN=0048	INSTALLED	UNKN
015 "DIA	CIRC	CONCR	
0390/1000	LEN=0052	INSTALLED	UNKN
015 "DIA	CIRC	CONCR	
0390/0619	LEN=0042	INSTALLED	UNKN
015 "DIA	CIRC	CONCR	
0390/0194	LEN=0090	INSTALLED	UNKN
WALTON CR			
0390/0029	(PRDR)		
092537 FT	2 0 50049	0 00 0091+80	
5 0390/0000	LENGTH(AH	1908 BK 2534)	
015 "DIA	CIRC	CONCR	
0380/2448	LEN=0042	INSTALLED	UNKN
015 "DIA	CIRC	CONCR	
0380/2060	LEN=0050	INSTALLED	UNKN
015 "DIA	CIRC	CONCR	
0380/1546	LEN=0053	INSTALLED	UNKN
015 "DIA	CIRC	CONCR	
0380/1151	LEN=0037	INSTALLED	UNKN
WALTON CR			
0380/0777	(PRDR)		
015 "DIA	CIRC	CONCR	
0380/0759	LEN=0038	INSTALLED	UNKN
015 "DIA	CIRC	CONCR	
0380/0294	LEN=0036	INSTALLED	UNKN
090003 FT	2 0 50049	0 00 0066+46	
5 0380/0000	LENGTH(AH	2534 BK 3167)	
015 "DIA	CIRC	CONCR	
0370/3098	LEN=0008	INSTALLED	UNKN
018 "DIA	CIRC	CONCR	
0370/3079	LEN=0008	INSTALLED	UNKN
015 "DIA	CIRC	CONCR	
0370/3073	LEN=0038	INSTALLED	UNKN
015 "DIA	CIRC	CONCR	
0370/2877	LEN=0037	INSTALLED	UNKN
018 "DIA	CIRC	CONCR	

EXTRACT DATE: 11/25/2024 ROADWAY MANAGEMENT SYSTEM PAGE NUMBER: 114
PRINT DATE: 11/26/2024 SLD COUNTY/SR - ANNUAL PRINT COUNTY: PERRY

DIR: B TOTAL LEN: 18.216 MI. DIST: 08-9 SR: 74
LEFT MUN: SAVILLE T RIGHT MUN: SAVILLE T

2 0 50049 0 00 0034+79 086836 FT
DOBYNS RD
(T340) 0370/0000

085054 FT

STRAWBERRY LN
(TWP) 0350/0798

0370/2449	LEN=0036	INSTALLED UNKN
018 "DIA	CIRC CONCR	
0370/2373	LEN=0008	INSTALLED UNKN
060 "DIA	CIRC METAL	
0370/2228	LEN=0065	INSTALLED UNKN
048 "DIA	CIRC METAL	
0370/1942	LEN=0040	INSTALLED UNKN
048 "DIA	CIRC CONCR	
0370/1891	LEN=0048	INSTALLED UNKN
018 "DIA	CIRC METAL	
0370/1728	LEN=0035	INSTALLED UNKN
018 "DIA	CIRC METAL	
0370/1669	LEN=0040	INSTALLED UNKN
024 "DIA	CIRC METAL	
0370/1464	LEN=0036	INSTALLED UNKN
024 "DIA	CIRC CONCR	
0370/1419	LEN=0040	INSTALLED UNKN
015 "DIA	CIRC METAL	
0370/1090	LEN=0058	INSTALLED UNKN
015 "DIA	CIRC METAL	
0370/0726	LEN=0033	INSTALLED UNKN
018 "DIA	CIRC CONCR	
0370/0677	LEN=0054	INSTALLED UNKN
015 "DIA	CIRC METAL	
0370/0073	LEN=0032	INSTALLED UNKN
086836 FT		
0370/0000	LENGTH(AH 3167 BK 1782)	
0360/0022	015"H 21"W ELLIP METAL	
085054 FT	LEN=0036 INSTALLED UNKN	
	2 0 50049 0 00 0016+97	
	WALLET RD	
	(T497)	
0360/0000	LENGTH(AH 1782 BK 1721)	
	015 "DIA CIRC METAL	
0350/1697	LEN=0030 INSTALLED UNKN	
	018 "DIA CIRC CONCR	
0350/1695	LEN=0095 INSTALLED UNKN	
	015"H 21"W CONCR ARCH	
0350/0880	LEN=0028 INSTALLED UNKN	
	KERR AL	
0350/0403	(TWP)	

EXTRACT DATE: 11/25/2024 ROADWAY MANAGEMENT SYSTEM PAGE NUMBER: 113
PRINT DATE: 11/26/2024 SLD COUNTY/SR - ANNUAL PRINT COUNTY: PERRY

DIR: B TOTAL LEN: 18.216 MI.
LEFT MUN: SAVILLE T

DIST: 08-9 SR: 74
RIGHT MUN: SAVILLE T

2 0 50049 0 00 0000+00 083333 FT
TUSCARORA RD
(SR0017 SEG 0300/0000) 0350/0000

LOY LN
(TWP) 0340/1158

SNYDER LN
(T344) 0340/0198
081625 FT

1 0 00191 0 06 0847+57 078442 FT
BOOTS HOLLOW RD
(T427) 0330/0000

083333 FT RACCOON VALLEY RD
(SR0017 SEG 0300/0000)
5 0350/0000 LENGTH(AH 1721 BK 1708)
TO 0017/0300 SH
0340/1628 (CONN)
0340/1600 BMSSEN 50/0074/0340/1581
1 0 00191 0 06 0894+94
TR. PANTH. CK
0340/1581 BMSBG 50/0074/0340/1581
0340/1117 018 "DIA CIRC METAL
LEN=0029 INSTALLED UNKN
081625 FT 1 0 00191 0 06 0879+35
ARNDT RD
5 0340/0000 (SR4004 SEG 0010/0000)
0330/2968 LENGTH(AH 1708 BK 3183)
BMSSEN 50/0074/0330/2945
1 0 00191 0 06 0876+83
TR. PANTHER C
0330/2945 BMSBG 50/0074/0330/2945
0330/1840 030 "DIA CIRC METAL
LEN=0055 INSTALLED UNKN
0330/1786 036 "DIA CIRC METAL
LEN=0036 INSTALLED UNKN
0330/1207 018 "DIA CIRC METAL
LEN=0041 INSTALLED UNKN
0330/0786 015 "DIA CIRC METAL
LEN=0045 INSTALLED UNKN
0330/0536 018 "DIA CIRC CONCR
LEN=0047 INSTALLED UNKN
0330/0445 024 "DIA CIRC METAL
LEN=0050 INSTALLED UNKN
0330/0262 048 "DIA CIRC METAL
LEN=0050 INSTALLED UNKN
078442 FT SAWMILL DR
5 0330/0000 (PRDR)
LENGTH(AH 3183 BK 3182)
0320/3025 015 "DIA CIRC METAL
LEN=0034 INSTALLED UNKN
0320/2757 018 "DIA CIRC METAL
LEN=0035 INSTALLED UNKN
0320/2580 018 "DIA CIRC METAL
LEN=0035 INSTALLED UNKN

EXTRACT DATE: 11/25/2024 ROADWAY MANAGEMENT SYSTEM PAGE NUMBER: 112
PRINT DATE: 11/26/2024 SLD COUNTY/SR - ANNUAL PRINT COUNTY: PERRY

DIR: B TOTAL LEN: 18.216 MI. DIST: 08-9 SR: 74
LEFT MUN: SAVILLE T RIGHT MUN: SAVILLE T

075260 FT

072892 FT

0320/2325	015 "DIA	CIRC METAL
	LEN=0038	INSTALLED UNKN
0320/2085	018 "DIA	CIRC CONCR
	LEN=0040	INSTALLED UNKN
0320/2083	015 "DIA	CIRC METAL
	LEN=0046	INSTALLED UNKN
0320/1678	015 "DIA	CIRC CONCR
	LEN=0048	INSTALLED UNKN
0320/1669	015 "DIA	CIRC METAL
	LEN=0046	INSTALLED UNKN
0320/1365	015 "DIA	CIRC CONCR
	LEN=0037	INSTALLED UNKN
0320/1249	015 "DIA	CIRC CONCR
	LEN=0037	INSTALLED UNKN
0320/0956	012 "DIA	CIRC CONCR
	LEN=0040	INSTALLED UNKN
0320/0953	015 "DIA	CIRC METAL
	LEN=0040	INSTALLED UNKN
075260 FT	1 0 00191 0 06 0815+72	
	BUFFALO TRACE RD	
	(SR0849 SEG 0010/0000)	
0320/0000	LENGTH(AH 3182 BK 2368)	
0310/2199	BMSSEN 50/0074/0310/2198	
	1 0 00191 0 05 0785+48	
	PANTHER CK.	
0310/2164	BMSBG 50/0074/0310/2198	
	030 "DIA	CIRC METAL
0310/1673	LEN=0038	INSTALLED UNKN
	018 "DIA	CIRC METAL
0310/1310	LEN=0037	INSTALLED UNKN
	018 "DIA	CIR PLASTIC
0310/1078	LEN=0048	INSTALLED 1999
	015 "DIA	CIRC CONCR
0310/0852	LEN=0032	INSTALLED UNKN
	018 "DIA	CIRC METAL
0310/0802	LEN=0035	INSTALLED UNKN
	027 "DIA	CIRC CONCR
0310/0419	LEN=0040	INSTALLED UNKN
	030 "DIA	CIRC METAL
0310/0362	LEN=0040	INSTALLED UNKN
072892 FT	1 0 00191 0 05 0785+48	
0310/0000	LENGTH(AH 2368 BK 2177)	
	036 "DIA	CIRC CONCR
0300/1721	LEN=0034	INSTALLED UNKN
	030 "DIA	CIRC METAL
0300/1698	LEN=0039	INSTALLED UNKN
	018 "DIA	CIR PLASTIC
0300/1202	LEN=0036	INSTALLED UNKN

EXTRACT DATE: 11/25/2024 ROADWAY MANAGEMENT SYSTEM PAGE NUMBER: 111
PRINT DATE: 11/26/2024 SLD COUNTY/SR - ANNUAL PRINT COUNTY: PERRY

DIR: B TOTAL LEN: 18.216 MI. DIST: 08-9 SR: 74
LEFT MUN: SAVILLE T RIGHT MUN: SAVILLE T

1 0 00191 0 05 0764+02 070715 FT
RUPP RD
(T423) 0300/0000

068058 FT

1 0 00191 0 05 0721+29 066425 FT
DIETZ RD
(T336) 0280/0000

0300/1027	036 "DIA CIRC CONCR LEN=0086 INSTALLED UNKN
0300/1008	018 "DIA CIRC METAL LEN=0086 INSTALLED UNKN
0300/0724	018 "DIA CIRC CONCR LEN=0032 INSTALLED UNKN
0300/0668	018 "DIA CIRC METAL LEN=0035 INSTALLED UNKN
0300/0055 070715 FT	038"H 60"W ELLIP CONC LEN=0048 INSTALLED 1997
0300/0000	LENGTH(AH 2177 BK 2657) 018 "DIA CIR PLASTIC LEN=0055 INSTALLED 1999
0290/2225	018 "DIA CIRC METAL LEN=0031 INSTALLED UNKN
0290/1732	
0290/0829	024 "DIA CIRC CONCR LEN=0034 INSTALLED UNKN
0290/0812	024 "DIA CIRC METAL LEN=0033 INSTALLED UNKN
0290/0165	029"H 45"W ELLIP CONC LEN=0032 INSTALLED UNKN
0290/0148	036 "DIA CIRC METAL LEN=0030 INSTALLED UNKN
0290/0062 068058 FT	BMSSEN 50/0074/0290/0000 1 0 00191 0 05 0738+16 BUFFALO CK. BMSBG 50/0074/0290/0000
0290/0000	LENGTH(AH 2657 BK 1633)
0280/0724	018 "DIA CIRC METAL LEN=0035 INSTALLED UNKN
0280/0715	018 "DIA CIRC CONCR LEN=0038 INSTALLED UNKN
0280/0333 066425 FT	024 "DIA CIR PLASTIC LEN=0033 INSTALLED 1997
0280/0000	LENGTH(AH 1633 BK 2132) 015 "DIA CIRC METAL LEN=0015 INSTALLED UNKN
0270/1830	024 "DIA CIRC CONCR LEN=0043 INSTALLED UNKN
0270/1827	

EXTRACT DATE: 11/25/2024 ROADWAY MANAGEMENT SYSTEM PAGE NUMBER: 110
PRINT DATE: 11/26/2024 SLD COUNTY/SR - ANNUAL PRINT COUNTY: PERRY

DIR: B TOTAL LEN: 18.216 MI. DIST: 08-9 SR: 74
LEFT MUN: SAVILLE T RIGHT MUN: SAVILLE T

064293 FT

1 0 00191 0 05 0675+13 061812 FT
ROCK HOLLOW RD
(T407) 0260/0000

-- --	0270/0670	024 "DIA CIRC METAL
-- --	0270/0650	LEN=0035 INSTALLED UNKN
-- --	0270/0403	021 "DIA CIRC CONCR UNKN
-- --	0270/0387	LEN=0032 INSTALLED UNKN
-- --	064293 FT	018 "DIA CIRC METAL UNKN
-- --	0270/0000	LEN=0031 INSTALLED UNKN
-- --	0260/2253	015 "DIA CIRC CONCR UNKN
-- --	0260/2222	LEN=0032 INSTALLED UNKN
-- --	0260/2166	1 0 00191 0 05 0699+94
-- --	0260/2113	5 LENGTH(AH 2132 BK 2481)
-- --	0260/2104	015 "DIA CIRC METAL UNKN
-- --	0260/1843	LEN=0038 INSTALLED UNKN
-- --	0260/1838	015 "DIA CIRC CONCR UNKN
-- --	0260/1645	LEN=0040 INSTALLED UNKN
-- --	0260/1637	GLATFELTER LN
-- --	0260/1019	(PRDR)
-- --	0260/0544	015 "DIA CIRC METAL UNKN
-- --	0260/0137	012 "DIA CIRC CONCR UNKN
-- --	061812 FT	LEN=0040 INSTALLED UNKN
-- --	0260/0000	018 "DIA CIRC METAL UNKN
-- --	0250/2145	LEN=0033 INSTALLED UNKN
-- --	0250/1410	015 "DIA CIRC CONCR UNKN
-- --	0250/1256	LEN=0032 INSTALLED UNKN
-- --	0250/0843	018 "DIA CIRC METAL UNKN
-- --		LEN=0030 INSTALLED UNKN
-- --		014 "H 23 "W ELLIP CONC
-- --		LEN=0032 INSTALLED UNKN
-- --		030 "DIA CIR PLASTIC
-- --		LEN=0037 INSTALLED 1999
-- --		030 "DIA CIR PLASTIC
-- --		LEN=0040 INSTALLED 1999
-- --		018 "DIA CIRC CONCR
-- --		LEN=0036 INSTALLED UNKN
-- --		ERLY RD
-- --		(SR4010 SEG 0010/0000)
-- --		5 LENGTH(AH 2481 BK 2659)
-- --		019 "H 30 "W ELLIP METAL
-- --		LEN=0056 INSTALLED UNKN
-- --		015 "DIA CIRC METAL
-- --		LEN=0052 INSTALLED UNKN
-- --		036 "DIA CIRC METAL
-- --		LEN=0076 INSTALLED UNKN
-- --		018 "DIA CIRC METAL
-- --		LEN=0070 INSTALLED UNKN
-- --		048 "DIA CIRC METAL

EXTRACT DATE: 11/25/2024 ROADWAY MANAGEMENT SYSTEM PAGE NUMBER: 109
PRINT DATE: 11/26/2024 SLD COUNTY/SR - ANNUAL PRINT COUNTY: PERRY

DIR: B TOTAL LEN: 18.216 MI. DIST: 08-9 SR: 74
LEFT MUN: SAVILLE T RIGHT MUN: SAVILLE T

1 0 00191 0 05 0648+52 059153 FT
HAMPTON RD
(T337) 0250/0000

1 0 00191 0 05 0620+66 056367 FT
FREEMAN HOLLOW RD
(SR3012 SEG 0090/3316) 0240/0000

SLIPPERY HILL RD
(T552) 0230/0858

054331 FT

053283 FT

0250/0129	LEN=0053	INSTALLED	UNKN
059153 FT			
0250/0000	LENGTH(AH 2659 BK 2786)		
0240/2152	018 "DIA CIR PLASTIC		
0240/1702	LEN=0034 INSTALLED 2005		
0240/1285	018 "DIA CIRC CONCR		
0240/0843	LEN=0040 INSTALLED UNKN		
0240/0566	018 "DIA CIR PLASTIC		
0240/0084	LEN=0047 INSTALLED 1999		
056367 FT	018 "DIA CIRC CONCR		
0240/0000	LEN=0040 INSTALLED UNKN		
0230/1843	018 "DIA CIRC CONCR		
0230/1436	LEN=0040 INSTALLED UNKN		
0230/0803	018 "DIA CIR PLASTIC		
054331 FT	LEN=0045 INSTALLED 1997		
0230/0000	1 0 00191 0 05 0600+30		
0220/0994	PLEASANT VALLEY RD		
053283 FT	(T421)		
0220/0000	LENGTH(AH 2036 BK 1048)		
	024 "DIA CIRC CONCR		
	LEN=0057 INSTALLED UNKN		
	1 0 00191 0 04 0577+49		
	SAVILLE		
	TYRONE T		
	LENGTH(AH 1048 BK 2507)		
0210/0042	024 "DIA CIRC METAL		
	LEN=0060 INSTALLED UNKN		

DIR: B TOTAL LEN: 18.216 MI. DIST: 08-9 SR: 74
LEFT MUN: TYRONE T RIGHT MUN: TYRONE T

GREEN PARK RD
(T413)

050776 FT

050776 FT 1 0 00191 0 04 0552+42

BRINER RD
(T415)

5 0210/0000 LENGTH(AH 2507 BK 1660)

024 "DIA CIRC CONCR

0200/1647 LEN=0064 INSTALLED UNKN

018 "DIA CIR PLASTIC

0200/1051 LEN=0041 INSTALLED 1999

018 "DIA CIRC CONCR

LEN=0045 INSTALLED UNKN

0200/0152 1 0 00191 0 04 0535+82

5 0200/0000 LENGTH(AH 1660 BK 2058)

018 "DIA CIRC CONCR

LEN=0040 INSTALLED UNKN

018 "DIA CIRC CONCR

LEN=0041 INSTALLED UNKN

049116 FT

RBR

RBR

0190/0527 BMSBN 50/0074/0190/0530

1 0 00191 0 04 0514+75

P3

MONTOUR CREEK

0190/0498 BMSBG 50/0074/0190/0530

047058 FT 1 0 00191 0 04 0514+75

NC VETERANS WY

5 0190/0000 LENGTH(AH 2058 BK 0921)

018 "DIA CIRC CONCR

LEN=0050 INSTALLED UNKN

018 "DIA CIRC CONCR

LEN=0045 INSTALLED UNKN

0180/0061 2 0 50025 0 00 0092+66

046137 FT SHERMANS VALLEY RD

(SR0274 SEG 0490/0000)

5 0180/0000 LENGTH(AH 0921 BK 2295)

TYRONE

SPRING T

0170/2074

018 "DIA CIRC CONCR

LEN=0030 INSTALLED UNKN

0170/1444

015 "DIA CIRC CONCR

LEN=0047 INSTALLED UNKN

0170/0555 2 0 50025 0 00 0069+20

5 0170/0000 LENGTH(AH 2295 BK 2187)

024 "DIA CIRC CONCR

LEN=0032 INSTALLED UNKN

0160/2034

046137 FT

043842 FT

EXTRACT DATE: 11/25/2024 ROADWAY MANAGEMENT SYSTEM PAGE NUMBER: 107
PRINT DATE: 11/26/2024 SLD COUNTY/SR - ANNUAL PRINT COUNTY: PERRY

DIR: B TOTAL LEN: 18.216 MI. DIST: 08-9 SR: 74
LEFT MUN: SPRING T RIGHT MUN: SPRING T

		--		0160/1320	018 "DIA CIRC CONCR LEN=0038 INSTALLED UNKN
		--		0160/0765	015 "DIA CIRC CONCR LEN=0032 INSTALLED UNKN
041655 FT				041655 FT	2 0 50025 0 00 0047+33 KISTLER RD (T377)
		==		5 0160/0000	LENGTH(AH 2187 BK 1835)
		--		0150/1565	018 "DIA CIRC CONCR LEN=0040 INSTALLED UNKN
		--		0150/1273	060"H 90"W METAL ARCH LEN=0050 INSTALLED UNKN
		--		0150/0960	029"H 42"W ELLIP METAL LEN=0042 INSTALLED UNKN
		--		0150/0923	029"H 45"W ELLIP CONC LEN=0045 INSTALLED UNKN
2 0 50025 0 00 0028+98 039820 FT KANSAS RD (T379)				039820 FT	
		==		5 0150/0000	LENGTH(AH 1835 BK 2957)
		--		0140/1763	015 "DIA CIRC CONCR LEN=0040 INSTALLED UNKN
		--		0140/1009	015 "DIA CIRC CONCR LEN=0033 INSTALLED UNKN
		--		0140/0973	018 "DIA CIRC CONCR LEN=0037 INSTALLED UNKN
		--		0140/0720	015 "DIA CIRC CONCR LEN=0032 INSTALLED UNKN
		--		0140/0366	BMSSEN 50/0074/0140/0304 2 0 50025 0 00 0003+57 BAKER CREEK
036863 FT				0140/0356	BMSBG 50/0074/0140/0304 2 0 50025 0 00 0000+00
		--		036863 FT	GERMANY RIDGE RD (T372)
		==		5 0140/0000	LENGTH(AH 2957 BK 3171)
		--		0130/2784	020"H 28"W ELLIP METAL LEN=0040 INSTALLED UNKN
		--		0130/2736	021 "DIA CIRC CONCR LEN=0040 INSTALLED UNKN
		--		0130/2095	015 "DIA CIRC CONCR LEN=0060 INSTALLED UNKN
BELLS HILL RD (T374)		==		0130/2040	

EXTRACT DATE: 11/25/2024 ROADWAY MANAGEMENT SYSTEM PAGE NUMBER: 106
PRINT DATE: 11/26/2024 SLD COUNTY/SR - ANNUAL PRINT COUNTY: PERRY

DIR: B TOTAL LEN: 18.216 MI. DIST: 08-9 SR: 74
LEFT MUN: SPRING T RIGHT MUN: SPRING T

MILLTOWN RD
(T364)

0130/0948

2 0 50006 0 01 0180+20 033692 FT
MILLTOWN RD
(T364)

0130/0000

031389 FT

029360 FT

Station	Description
0130/1810	GREENBRIAR RD
0130/1605	(T373)
0130/1596	BMSSEN 50/0074/0130/1596
0130/1000	2 0 50006 0 01 0196+11
0130/0917	TR BAKER CK.
0130/0324	BMSBG 50/0074/0130/1596
0130/0000	015 "DIA CIRC METAL
0120/1795	LEN=0060 INSTALLED UNKN
0120/1619	014"H 23"W ELLIP CONC
0120/0538	LEN=0054 INSTALLED UNKN
0120/0240	018 "DIA CIRC CONCR
0120/0000	LEN=0031 INSTALLED UNKN
0110/1575	LENGTH(AH 3171 BK 2303)
0110/1166	030 "DIA CIRC CONCR
0110/0474	LEN=0040 INSTALLED UNKN
0110/0153	015 "DIA CIRC CONCR
0110/0000	LEN=0030 INSTALLED UNKN
0100/2329	018 "DIA CIRC CONCR
0100/2286	LEN=0026 INSTALLED UNKN
0100/1768	018 "DIA CIRC CONCR
	LEN=0028 INSTALLED UNKN
	2 0 50006 0 01 0157+06
	LANDISBURG RD
	(SR0850 SEG 0340/0000)
	LENGTH(AH 2303 BK 2029)
	018 "DIA CIRC METAL
	LEN=0040 INSTALLED UNKN
	015 "DIA CIRC CONCR
	LEN=0032 INSTALLED UNKN
	060 "DIA CIRC CONCR
	LEN=0034 INSTALLED UNKN
	024 "DIA CIRC METAL
	LEN=0032 INSTALLED UNKN
	2 0 50006 0 01 0135+43
	LENGTH(AH 2029 BK 3152)
	BMSSEN 50/0074/0100/2286
	2 0 50006 0 00 0126+55
	BAKEN CK.
	BMSBG 50/0074/0100/2286
	018 "DIA CIRC CONCR
	LEN=0034 INSTALLED UNKN
	015 "DIA CIRC CONCR

EXTRACT DATE: 11/25/2024 ROADWAY MANAGEMENT SYSTEM PAGE NUMBER: 105
PRINT DATE: 11/26/2024 SLD COUNTY/SR - ANNUAL PRINT COUNTY: PERRY

DIR: B TOTAL LEN: 18.216 MI. DIST: 08-9 SR: 74
LEFT MUN: SPRING T RIGHT MUN: SPRING T

	0100/1610	LEN=0028	INSTALLED UNKN
		029"H 45"W	ELLIP CONC
	0100/1311	LEN=0048	INSTALLED UNKN
		015 " DIA	CIRC CONCR
	0100/0664	LEN=0030	INSTALLED UNKN
		018 " DIA	CIRC CONCR
	0100/0441	LEN=0045	INSTALLED UNKN
		018 " DIA	CIRC CONCR
	0100/0157	LEN=0058	INSTALLED UNKN
026208 FT	026208 FT	2 0 50006 0 00	0103+69
		KENNEDY RD	
		(T331)	
	0100/0000	LENGTH(AH 3152 BK 2206)	
		018 " DIA	CIRC CONCR
	0090/2060	LEN=0058	INSTALLED UNKN
		018 " DIA	CIRC CONCR
	0090/1784	LEN=0034	INSTALLED UNKN
		018 " DIA	CIRC CONCR
	0090/1496	LEN=0032	INSTALLED UNKN
		018 " DIA	CIRC CONCR
	0090/1288	LEN=0054	INSTALLED UNKN
		KENNEDY RD	
		(T331)	
	0090/1220	PINE HILL RD	
		(T338)	
	0090/1171		
	0090/1112	BMS EN 50/0074/0090/0919	
		2 0 50006 0 00	0091+02
		SHERMANS CK.	
	0090/0919	BMS BG 50/0074/0090/0919	
		018 " DIA	CIRC CONCR
	0090/0500	LEN=0045	INSTALLED UNKN
	0090/0398	BMS EN 50/0074/0090/0359	
		2 0 50006 0 00	0086+16
		MILL RACE	
	0090/0379	BMS BG 50/0074/0090/0359	
		018 " DIA	CIRC CONCR
	0090/0064	LEN=0074	INSTALLED UNKN
	024002 FT		
		(T331)	
	0090/0000	LENGTH(AH 2206 BK 2677)	
		024 " DIA	CIRC CONCR
	0080/2290	LEN=0055	INSTALLED UNKN
	0080/1066	BMS EN 50/0074/0080/1033	
		2 0 50006 0 00	0064+87
		MCCABLE RUN	
	0080/1033	BMS BG 50/0074/0080/1033	

BRIDGEPORT RD
(SR3017 SEG 0020/0000) 0090/1171

2 0 50006 0 00 0082+26 024002 FT
MCCABLE RD
(T331) 0090/0000

EXTRACT DATE: 11/25/2024 ROADWAY MANAGEMENT SYSTEM PAGE NUMBER: 104
PRINT DATE: 11/26/2024 SLD COUNTY/SR - ANNUAL PRINT COUNTY: PERRY

DIR: B TOTAL LEN: 18.216 MI. DIST: 08-9 SR: 74
LEFT MUN: SPRING T RIGHT MUN: SPRING T

021325 FT

021325 FT 2 0 50006 0 00 0054+54
0080/0000 LENGTH(AH 2677 BK 2848)

0070/2109 018 "DIA CIRC METAL
LEN=0052 INSTALLED UNKN

0070/1494 020"H 28"W ELLIP CONC
LEN=0042 INSTALLED UNKN

018477 FT

0070/0010 060"H 72"W CON BOX CUL
LEN=0040 INSTALLED UNKN
018477 FT 2 0 50006 0 00 0026+09
0070/0000 LENGTH(AH 2848 BK 2609)

0060/1252 BMS EN 50/0074/0060/1224
2 0 50006 0 00 0012+36

0060/1224 GR VALLEY RN
BMSBG 50/0074/0060/1224
036 "DIA CIRC CONCR

0060/1095 LEN=0135 INSTALLED UNKN

015868 FT

015868 FT 2 0 50006 0 00 0000+00
PINE HILL RD
(T338)

0060/0000 LENGTH(AH 2609 BK 3763)

0050/3739 018 "DIA CIRC CONCR
LEN=0033 INSTALLED UNKN

0050/3667 024 "DIA CIRC CONCR
LEN=0035 INSTALLED UNKN

0050/3024 PISGAH RD
(T307)

0050/2921 036 "DIA CIRC CONCR
LEN=0040 INSTALLED UNKN

0050/2726 PISGAH RD
(T317)

0050/2374 048 "DIA CIRC CONCR
LEN=0058 INSTALLED UNKN

0050/1985 018 "DIA CIRC CONCR
LEN=0035 INSTALLED UNKN

0050/1669 018 "DIA CIRC CONCR
LEN=0035 INSTALLED UNKN

018 "DIA CIRC CONCR

EXTRACT DATE: 11/25/2024 ROADWAY MANAGEMENT SYSTEM PAGE NUMBER: 103
PRINT DATE: 11/26/2024 SLD COUNTY/SR - ANNUAL PRINT COUNTY: PERRY

DIR: B TOTAL LEN: 18.216 MI. DIST: 08-9 SR: 74
LEFT MUN: SPRING T RIGHT MUN: SPRING T

		0050/1090	LEN=0039	INSTALLED	UNKN
		018 "DIA	CIRC	CONCR	
		0050/0791	LEN=0036	INSTALLED	UNKN
012105 FT		012105 FT	2 0 50043 0 00	0124+56	
			POLECAT RD		
			(T301)		
		0050/0000	LENGTH(AH	3763	BK 1659)
		0040/1479	BMSSEN	50/0074/0040/1466	
			2 0 50043 0 00	0122+81	
			GREEN VAL.RN		
		0040/1466	BMSBG	50/0074/0040/1466	
GREENS VALLEY RD (T301)	0040/1333				
		0040/1219	018 "DIA	CIRC	CONCR
			LEN=0040	INSTALLED	UNKN
		0040/0781	018 "DIA	CIRC	CONCR
			LEN=0040	INSTALLED	UNKN
		0040/0390	018 "DIA	CIRC	CONCR
010446 FT		010446 FT	LEN=0038	INSTALLED	UNKN
		0040/0000	2 0 50043 0 00	0108+15	
			LENGTH(AH	1659	BK 3396)
			030 "DIA	CIRC	CONCR
		0030/2907	LEN=0047	INSTALLED	UNKN
			030 "DIA	CIRC	CONCR
		0030/2513	LEN=0048	INSTALLED	UNKN
			030 "DIA	CIRC	CONCR
		0030/2362	LEN=0042	INSTALLED	UNKN
			018 "DIA	CIRC	CONCR
		0030/1579	LEN=0046	INSTALLED	UNKN
			018 "DIA	CIRC	CONCR
		0030/1170	LEN=0046	INSTALLED	UNKN
			018 "DIA	CIRC	CONCR
		0030/1024	LEN=0045	INSTALLED	UNKN
			018 "DIA	CIRC	CONCR
		0030/0812	LEN=0040	INSTALLED	UNKN
			018 "DIA	CIRC	CONCR
		0030/0419	LEN=0040	INSTALLED	UNKN
			018 "DIA	CIRC	CONCR
		0030/0153	LEN=0040	INSTALLED	UNKN
007050 FT		007050 FT	2 0 50043 0 00	0070+50	
		0030/0000	LENGTH(AH	3396	BK 3468)
			018 "DIA	CIRC	CONCR
		0020/3453	LEN=0046	INSTALLED	UNKN
			018 "DIA	CIRC	CONCR
		0020/3151	LEN=0045	INSTALLED	UNKN
			018 "DIA	CIRC	CONCR
		0020/2817	LEN=0045	INSTALLED	UNKN
			018 "DIA	CIRC	CONCR

EXTRACT DATE: 11/25/2024 ROADWAY MANAGEMENT SYSTEM PAGE NUMBER: 102
PRINT DATE: 11/26/2024 SLD COUNTY/SR - ANNUAL PRINT COUNTY: PERRY

DIR: B TOTAL LEN: 18.216 MI. DIST: 08-9 SR: 74
LEFT MUN: SPRING T RIGHT MUN: SPRING T

003582 FT

000000 FT

0020/2540	LEN=0045	INSTALLED	UNKN
018 "DIA	CIRC	CONCR	
0020/2167	LEN=0045	INSTALLED	UNKN
018 "DIA	CIRC	CONCR	
0020/1794	LEN=0050	INSTALLED	UNKN
018 "DIA	CIRC	CONCR	
0020/1399	LEN=0045	INSTALLED	UNKN
018 "DIA	CIRC	CONCR	
0020/1355	LEN=0048	INSTALLED	UNKN
018 "DIA	CIRC	CONCR	
0020/0915	LEN=0042	INSTALLED	UNKN
018 "DIA	CIRC	CONCR	
0020/0598	LEN=0045	INSTALLED	UNKN
018 "DIA	CIRC	CONCR	
0020/0326	LEN=0045	INSTALLED	UNKN
018 "DIA	CIRC	CONCR	
0020/0034	LEN=0044	INSTALLED	UNKN
003582 FT	2 0 50043	0 00 0035+82	
0020/0000	LENGTH(AH	3468 BK 3582)	
018 "DIA	CIRC	CONCR	
0010/3295	LEN=0047	INSTALLED	UNKN
018 "DIA	CIRC	CONCR	
0010/3006	LEN=0052	INSTALLED	UNKN
018 "DIA	CIRC	CONCR	
0010/2708	LEN=0052	INSTALLED	UNKN
018 "DIA	CIRC	CONCR	
0010/2410	LEN=0046	INSTALLED	UNKN
018 "DIA	CIRC	CONCR	
0010/2108	LEN=0038	INSTALLED	UNKN
018 "DIA	CIRC	CONCR	
0010/1812	LEN=0052	INSTALLED	UNKN
018 "DIA	CIRC	CONCR	
0010/1534	LEN=0045	INSTALLED	UNKN
018 "DIA	CIRC	CONCR	
0010/1291	LEN=0042	INSTALLED	UNKN
018 "DIA	CIRC	CONCR	
0010/0993	LEN=0040	INSTALLED	UNKN
018 "DIA	CIRC	CONCR	
0010/0818	LEN=0052	INSTALLED	UNKN
018 "DIA	CIRC	CONCR	
0010/0461	LEN=0036	INSTALLED	UNKN
018 "DIA	CIRC	CONCR	
0010/0156	LEN=0048	INSTALLED	UNKN
000000 FT	2 0 50043	0 00 0000+00	
NC WA	AGGONERS	GAP RD	
INTER-BK	WAGGONERS	GAP RD	
(SR0074	SEG 0360/2764)		
MFC BEGIN = D			
BK-CUMBERLAND	(21)		
0010/0000	LENGTH(AH	3582 BK 0000)	

	145436 FT		145434 FT	SUSQUEHANNA TR
			0640/2839	{SR0011 SEG 0461/0843}
JUGHANDLE U RD			0640/2751	{SR0011 SEG 0460/0846}
(SR9409 SEG 0010/0326)	0640/2677		0640/2677	018 "DIA CIRC METAL
			0640/2568	LEN=0054 INSTALLED UNKN
			0640/2272	ORCHARD RD
			0640/1925	(T507)
			0640/1414	018 "DIA CIRC METAL
			0640/1235	LEN=0054 INSTALLED UNKN
			0640/0951	018 "DIA CIRC CONCR
			0640/0681	LEN=0056 INSTALLED 2006
			0640/0239	029 "H 45 "W ELLIP CONC
	142597 FT		142595 FT	LEN=0048 INSTALLED 2006
				018 "DIA CIR PLASTIC
				018 "DIA CIR PLASTIC
				LEN=0049 INSTALLED 2006
				024 "DIA CIRC CONCR
				LEN=0040 INSTALLED UNKN
				018 "DIA CIR PLASTIC
				LEN=0043 INSTALLED 2006
				018 "DIA CIRC CONCR
				LEN=0040 INSTALLED UNKN
				2 0 50017 0 00 0140+36
				018 "DIA CIR PLASTIC
				LEN=0038 INSTALLED 2006
				LENGTH(AH 2839 BK 1902)
				036 "DIA CIR PLASTIC
				LEN=0039 INSTALLED 2006
				018 "DIA CIRC CONCR
				LEN=0037 INSTALLED UNKN
				018 "DIA CIRC CONCR
				LEN=0034 INSTALLED UNKN
				030 "DIA CIRC CONCR
				LEN=0033 INSTALLED UNKN
HOFFMAN RD				
(T556)	0630/0548			

EXTRACT DATE: 11/25/2024 ROADWAY MANAGEMENT SYSTEM PAGE NUMBER: 100
PRINT DATE: 11/26/2024 SLD COUNTY/SR - ANNUAL PRINT COUNTY: PERRY

DIR: N TOTAL LEN: 27.545 MI. DIST: 08-9 SR: 34
LEFT MUN: BUFFALO TOWNSHIP T RIGHT MUN: BUFFALO TOWNSHIP T

Station	Length	Notes	Station	Length	Notes
140695 FT			140693 FT		2 0 50017 0 00 0121+30 PEACH RD (T557)
			0630/0000		LENGTH(AH 1902 BK 2645) 015 "DIA CIRC METAL
			0620/2606		LEN=0043 INSTALLED UNKN
			0620/2204		024 "DIA CIR PLASTIC LEN=0045 INSTALLED 2006
			0620/1398		018 "DIA CIR PLASTIC LEN=0042 INSTALLED 2006
			0620/0581		018 "DIA CIR PLASTIC LEN=0040 INSTALLED 2006
2 0 50017 0 00 0095+06 138050 FT WITMER RD (T554)			138048 FT		
0620/0000			0620/0000		LENGTH(AH 2645 BK 2723) HUNTERS CHURCH RD (T558)
			0610/2269		018 "DIA CIR PLASTIC LEN=0045 INSTALLED 2005
			0610/1574		018 "DIA CIRC METAL LEN=0042 INSTALLED 2006
			0610/1082		015 "DIA CIRC CONCR LEN=0037 INSTALLED UNKN
			0610/0698		048 "DIA CIRC CONCR LEN=0068 INSTALLED UNKN
			0610/0455		LOVERS LN (T505)
			0610/0155		2 0 50017 0 00 0067+83 LENGTH(AH 2723 BK 2361) 048"H 76"W ELLIP CONC
135327 FT			135325 FT		LEN=0050 INSTALLED UNKN
			0610/0000		024 "DIA CIRC CONCR LEN=0055 INSTALLED UNKN
			0600/2361		018 "DIA CIRC CONCR LEN=0038 INSTALLED UNKN
			0600/2062		
			0600/1253		
UNKNOWN RD (PRDR)					
2 0 50017 0 00 0044+22 132966 FT MOUNTAIN RD (T509)			132964 FT		LENGTH(AH 2361 BK 2413) 015 "DIA CIRC CONCR LEN=0041 INSTALLED UNKN
0600/0365			0600/0000		015 "DIA CIRC CONCR LEN=0042 INSTALLED UNKN
0600/0000			0590/2386		024 "DIA CIR PLASTIC
			0590/1971		

EXTRACT DATE: 11/25/2024 ROADWAY MANAGEMENT SYSTEM PAGE NUMBER: 99
PRINT DATE: 11/26/2024 SLD COUNTY/SR - ANNUAL PRINT COUNTY: PERRY

DIR: N TOTAL LEN: 27.545 MI. DIST: 08-9 SR: 34
LEFT MUN: BUFFALO TOWNSHIP T RIGHT MUN: BUFFALO TOWNSHIP T

	0590/1633	LEN=0042	INSTALLED	2006
		042"H 29"W	METAL ARCH	
	0590/1298	LEN=0045	INSTALLED	2006
		036 "DIA	CIRC CONCR	
130553 FT	0590/0319	LEN=0059	INSTALLED	UNKN
	130551 FT	2 0 50017	0 00 0020+09	
	5 0590/0000	LENGTH(AH	2413 BK 2009)	
		015"H 21"W	ELLIP METAL	
	0580/1362	LEN=0032	INSTALLED	2006
		024 "DIA	CIR PLASTIC	
	0580/0823	LEN=0035	INSTALLED	2006
		024 "DIA	CIR PLASTIC	
128544 FT	0580/0395	LEN=0035	INSTALLED	2006
	128542 FT	2 0 50017	0 00 0000+00	
		CHERRY RD		
		(T559)		
	5 0580/0000	LENGTH(AH	2009 BK 1823)	
		030 "DIA	CIRC METAL	
	0570/1783	LEN=0043	INSTALLED	UNKN
		015 "DIA	CIRC CONCR	
	0570/1710	LEN=0040	INSTALLED	UNKN
		015 "DIA	CIRC CONCR	
	0570/1273	LEN=0038	INSTALLED	UNKN
		015 "DIA	CIRC CONCR	
	0570/0444	LEN=0037	INSTALLED	UNKN
126721 FT	126719 FT	2 0 50040	0 01 0173+49	
	5 0570/0000	LENGTH(AH	1823 BK 2600)	
		030 "DIA	CIR PLASTIC	
	0560/2596	LEN=0040	INSTALLED	2006
		018 "DIA	CIRC CONCR	
	0560/1515	LEN=0040	INSTALLED	UNKN
		018 "DIA	CIRC CONCR	
	0560/0984	LEN=0050	INSTALLED	UNKN
		015 "DIA	CIRC CONCR	
	0560/0779	LEN=0036	INSTALLED	UNKN
		015 "DIA	CIRC CONCR	
	0560/0542	LEN=0033	INSTALLED	UNKN
124121 FT	124119 FT	2 0 50040	0 01 0146+20	
	5 0560/0000	LENGTH(AH	2600 BK 2030)	
		024 "DIA	CIRC METAL	
	0550/1847	LEN=0037	INSTALLED	UNKN
		015 "DIA	CIRC CONCR	
	0550/1366	LEN=0034	INSTALLED	UNKN
		015 "DIA	CIRC CONCR	

EXTRACT DATE: 11/25/2024 ROADWAY MANAGEMENT SYSTEM PAGE NUMBER: 98
PRINT DATE: 11/26/2024 SLD COUNTY/SR - ANNUAL PRINT COUNTY: PERRY

DIR: N TOTAL LEN: 27.545 MI. DIST: 08-9 SR: 34
LEFT MUN: BUFFALO TOWNSHIP T RIGHT MUN: BUFFALO TOWNSHIP T

122091 FT

119795 FT

117020 FT

0550/1061	LEN=0034	INSTALLED	UNKN
015 "DIA	CIRC	CONCR	
0550/0830	LEN=0037	INSTALLED	UNKN
015 "DIA	CIRC	CONCR	
0550/0538	LEN=0030	INSTALLED	UNKN
122089 FT	2 0 50040	0 00	0125+90
5 0550/0000	LENGTH(AH	2030	BK 2296)
042 "DIA	CIRC	CONCR	
0540/2272	LEN=0033	INSTALLED	UNKN
015 "DIA	CIRC	CONCR	
0540/1952	LEN=0033	INSTALLED	UNKN
015 "DIA	CIRC	CONCR	
0540/1670	LEN=0033	INSTALLED	UNKN
015 "DIA	CIRC	CONCR	
0540/1385	LEN=0033	INSTALLED	UNKN
015 "DIA	CIRC	CONCR	
0540/1048	LEN=0033	INSTALLED	UNKN
015 "DIA	CIRC	CONCR	
0540/0745	LEN=0034	INSTALLED	UNKN
015 "DIA	CIRC	CONCR	
0540/0515	LEN=0034	INSTALLED	UNKN
015 "DIA	CIRC	CONCR	
0540/0170	LEN=0033	INSTALLED	UNKN
NC HU	NTERS	VALLEY RD	
0540/0147	HOWE	TOWNSHIP T	
119793 FT	2 0 50040	0 00	0102+94
5 0540/0000	LENGTH(AH	2296	BK 2775)
015 "DIA	CIRC	CONCR	
0530/2762	LEN=0034	INSTALLED	UNKN
015 "DIA	CIRC	CONCR	
0530/2262	LEN=0033	INSTALLED	UNKN
015 "DIA	CIRC	CONCR	
0530/1782	LEN=0033	INSTALLED	UNKN
015 "DIA	CIRC	CONCR	
0530/1342	LEN=0033	INSTALLED	UNKN
015 "DIA	CIRC	CONCR	
0530/0889	LEN=0033	INSTALLED	UNKN
015 "DIA	CIRC	CONCR	
0530/0624	LEN=0035	INSTALLED	UNKN
030 "DIA	CIRC	CONCR	
0530/0270	LEN=0037	INSTALLED	UNKN
117018 FT	2 0 50040	0 00	0075+19
5 0530/0000	LENGTH(AH	2775	BK 2649)
015 "DIA	CIRC	CONCR	
0520/2619	LEN=0036	INSTALLED	UNKN
015 "DIA	CIRC	CONCR	
0520/2235	LEN=0035	INSTALLED	UNKN
015 "DIA	CIRC	CONCR	
0520/1834	LEN=0036	INSTALLED	UNKN

EXTRACT DATE: 11/25/2024 ROADWAY MANAGEMENT SYSTEM PAGE NUMBER: 97
PRINT DATE: 11/26/2024 SLD COUNTY/SR - ANNUAL PRINT COUNTY: PERRY

DIR: N TOTAL LEN: 27.545 MI. DIST: 08-9 SR: 34
LEFT MUN: HOWE TOWNSHIP T RIGHT MUN: HOWE TOWNSHIP T

	114371 FT	0520/0718	015 "DIA CIRC CONCR LEN=0033 INSTALLED UNKN
		0520/0394	015 "DIA CIRC CONCR LEN=0036 INSTALLED UNKN
		114369 FT	2 0 50040 0 00 0048+70
		5 0520/0000	LENGTH(AH 2649 BK 2573) 015 "DIA CIRC CONCR LEN=0033 INSTALLED UNKN
		0510/2501	015 "DIA CIRC CONCR LEN=0032 INSTALLED UNKN
		0510/1856	015 "DIA CIRC CONCR LEN=0036 INSTALLED UNKN
		0510/1243	015 "DIA CIRC CONCR LEN=0036 INSTALLED UNKN
		0510/0716	015 "DIA CIRC CONCR LEN=0036 INSTALLED UNKN
		0510/0410	018 "DIA CIR PLASTIC LEN=0045 INSTALLED 2006
		0510/0118	015 "DIA CIRC CONCR LEN=0043 INSTALLED UNKN
		111796 FT	
2 0 50040 0 00 0023+59 111798 FT		5 0510/0000	LENGTH(AH 2573 BK 2301) 018 "DIA CIRC CONCR LEN=0046 INSTALLED UNKN
MOUNTAIN RD		0500/2097	042 "DIA CIRC CONCR LEN=0055 INSTALLED UNKN
(T484)		0500/1819	018 "DIA CIR PLASTIC LEN=0045 INSTALLED 2006
		0500/1671	018 "DIA CIRC CONCR LEN=0054 INSTALLED UNKN
		0500/1266	018 "DIA CIRC CONCR LEN=0046 INSTALLED UNKN
		0500/1051	018 "DIA CIRC CONCR LEN=0040 INSTALLED UNKN
		0500/0737	018 "DIA CIRC CONCR LEN=0060 INSTALLED UNKN
		0500/0130	2 0 50040 0 00 0000+00
		109495 FT	BUCKS VALLEY RD (SR1018 SEG 0010/0000)
		5 0500/0000	LENGTH(AH 2301 BK 2936) 030 "DIA CIR PLASTIC LEN=0050 INSTALLED 2006
		0490/1858	

EXTRACT DATE: 11/25/2024 ROADWAY MANAGEMENT SYSTEM PAGE NUMBER: 96
PRINT DATE: 11/26/2024 SLD COUNTY/SR - ANNUAL PRINT COUNTY: PERRY

DIR: N TOTAL LEN: 27.545 MI. DIST: 08-9 SR: 34
LEFT MUN: HOWE TOWNSHIP T RIGHT MUN: HOWE TOWNSHIP T

			0490/0872	024 "DIA CIR PLASTIC LEN=0030 INSTALLED 2006
			0490/0725	024 "DIA CIRC CONCR LEN=0048 INSTALLED UNKN
106561 FT			106559 FT	2 0 50002 0 02 0705+87
			0490/0000	LENGTH(AH 2936 BK 2190)
			0480/1310	030 "DIA CIR PLASTIC LEN=0080 INSTALLED 2006
			0480/1019	018 "DIA CIRC METAL LEN=0046 INSTALLED UNKN
			0480/0642	PARK N RIDE (ENTR) (SR9402 SEG 0010/0000)
			0480/0503	PARK N RIDE (EXIT) (SR9402 SEG 0010/0550)
			0480/0335	018 "DIA CIRC METAL LEN=0125 INSTALLED UNKN
			0480/0321	FROM 8009/0500 SH (CONN)
RAMP D-3 RD (SR8009 SEG 0250/0000)	0480/0267			
TO 8009/0250 SH (CONN)	0480/0156			
	104371 FT			
			0480/0066	018 "DIA CIRC CONCR LEN=0087 INSTALLED UNKN
			104369 FT	2 0 50002 0 01 0666+72
			0480/0000	US 22 WB OP ID 50/0022/0151/0000 LENGTH(AH 2190 BK 1703)
			0470/1578	018 "DIA CIRC CONCR LEN=0050 INSTALLED UNKN
			0470/1567	US 22/322 EB OP ID 50/0022/0150/0000
			0470/1407	TO 8009/0750 SH (CONN)
RAMP D-4 RD (SR8009 SEG 0010/1109)	0470/1307			
FROM 8009/0010 SH (CONN)	0470/1231			
			0470/1290	RAMP D-1 RD (SR8009 SEG 0750/0000)
			0470/1218	018 "DIA CIRC CONCR LEN=0110 INSTALLED UNKN
			0470/0932	018 "DIA CIRC CONCR LEN=0045 INSTALLED UNKN
			0470/0630	018 "DIA CIRC CONCR LEN=0045 INSTALLED UNKN

EXTRACT DATE: 11/25/2024 ROADWAY MANAGEMENT SYSTEM PAGE NUMBER: 95
PRINT DATE: 11/26/2024 SLD COUNTY/SR - ANNUAL PRINT COUNTY: PERRY

DIR: N TOTAL LEN: 27.545 MI. DIST: 08-9 SR: 34
LEFT MUN: HOWE TOWNSHIP T RIGHT MUN: HOWE TOWNSHIP T

102668 FT
SHORTCUT RD
(SR1017 SEG 0020/1392) 0470/0000

2 0 50002 0 01 0636+80 101323 FT
CHURCH RD
(T501) 0460/0000

098005 FT

0470/0487	048 "DIA CIRC METAL LEN=0150 INSTALLED UNKN
0470/0071	048 "DIA CIRC METAL LEN=0150 INSTALLED UNKN
102666 FT	2 0 50002 0 01 0650+28 SHORTCUT RD (SR1017 SEG 0020/1392)
0470/0000	LENGTH(AH 1703 BK 1345) 018 "DIA CIRC CONCR
0460/0983	LEN=0045 INSTALLED UNKN
0460/0685	018 "DIA CIRC CONCR LEN=0045 INSTALLED UNKN
0460/0412	CRAMER CT (T503) 036 "H 00 "W MULT METAL
0460/0341	LEN=0170 INSTALLED UNKN
101321 FT	
0460/0000	LENGTH(AH 1345 BK 3318) 018 "DIA CIRC METAL
0450/3290	LEN=0060 INSTALLED UNKN
0450/2805	018 "DIA CIRC METAL LEN=0110 INSTALLED UNKN
0450/2295	RED HILL CT (PRDR) 036 "DIA CIRC CONCR
0450/2008	LEN=0085 INSTALLED UNKN
0450/1709	018 "DIA CIRC CONCR LEN=0075 INSTALLED UNKN
0450/0987	018 "DIA CIRC CONCR LEN=0038 INSTALLED UNKN
0450/0640	018 "DIA CIRC CONCR LEN=0055 INSTALLED UNKN
0450/0422	024 "DIA CIRC CONCR LEN=0055 INSTALLED UNKN
0450/0035	036 "DIA CIRC CONCR LEN=0075 INSTALLED UNKN
098003 FT	2 0 50002 0 01 0603+85 GYPSY HOLLOW RD (T473)
0450/0000	LENGTH(AH 3318 BK 1518) 018 "DIA CIRC CONCR
0440/1472	LEN=0053 INSTALLED UNKN
0440/1228	018 "DIA CIRC CONCR LEN=0052 INSTALLED UNKN
0440/0986	018 "DIA CIRC CONCR LEN=0056 INSTALLED UNKN
0440/0894	048 "DIA CIRC CONCR LEN=0075 INSTALLED UNKN

EXTRACT DATE: 11/25/2024 ROADWAY MANAGEMENT SYSTEM PAGE NUMBER: 94
PRINT DATE: 11/26/2024 SLD COUNTY/SR - ANNUAL PRINT COUNTY: PERRY

DIR: N TOTAL LEN: 27.545 MI. DIST: 08-9 SR: 34
LEFT MUN: HOWE TOWNSHIP T RIGHT MUN: HOWE TOWNSHIP T

					015 "DIA CIRC CONCR
		0440/0657	LEN=0050	INSTALLED UNKN	
			015 "DIA CIRC CONCR		
		0440/0453	LEN=0052	INSTALLED UNKN	
			060 "DIA CIRC METAL		
		0440/0253	LEN=0055	INSTALLED UNKN	
			018 "DIA CIRC CONCR		
		0440/0070	LEN=0040	INSTALLED UNKN	
096487 FT		096485 FT	2 0 50002	0 01 0588+67	
			NC RE D HILL RD		
			JUNIATA PY		
			(SR1015 SEG 0160/0000)		
		0440/0000	LENGTH(AH 1518 BK 2001)		
		0430/1880	BMS EN 50/0034/0430/1189		
			HOWE TOWNSHIP		
		0430/1534	NEWPORT B		
			1 0 00031 0 01 0360+70		
			JUNIATA RIVER		
		0430/1189	BMSBG 50/0034/0430/1189		
			NORFOLK SOUTHERN		
		0430/1128	OVERPASS IS RR X-ING		
			018 "DIA CIRC CONCR		
		0430/1092	LEN=0025	INSTALLED UNKN	
			018 "DIA CIRC CONCR		
		0430/1041	LEN=0038	INSTALLED UNKN	
			018 "DIA CIRC CONCR		
		0430/0972	LEN=0028	INSTALLED UNKN	
			PENN AV		
		0430/0908	(BORO)		
			018 "DIA CIRC CONCR		
		0430/0874	LEN=0028	INSTALLED UNKN	
			018 "DIA CIRC CONCR		
		0430/0787	LEN=0028	INSTALLED UNKN	
			SECOND ST		
		0430/0710	(BORO)		
			024 "DIA CIRC CONCR		
		0430/0649	LEN=0024	INSTALLED UNKN	
			SHRUB ST		
		0430/0543	(BORO)		
			018 "DIA CIRC CONCR		
		0430/0420	LEN=0028	INSTALLED UNKN	
			THIRD ST		
		0430/0354	(BORO)		
			018 "DIA CIRC CONCR		
		0430/0322	LEN=0028	INSTALLED UNKN	
			PEACH ST		
		0430/0172	(BORO)		

FRONT ST
(BORO)

0430/1040

SPRUCE ST
(BORO)

0430/0884

EXTRACT DATE: 11/25/2024 ROADWAY MANAGEMENT SYSTEM PAGE NUMBER: 93
PRINT DATE: 11/26/2024 SLD COUNTY/SR - ANNUAL PRINT COUNTY: PERRY

DIR: N TOTAL LEN: 27.545 MI. DIST: 08-9 SR: 34
LEFT MUN: NEWPORT B RIGHT MUN: NEWPORT B

1 0 00031 0 01 0372+56 094486 FT
FOURTH ST
(SR0849 SEG 0300/2270)
MARKET ST
(SR4008 SEG 0250/0523) 0430/0000

SPRUCE AL
(BORO)

0420/0582

093621 FT

091390 FT

0430/0162 018 "DIA CIRC CONCR
LEN=0028 INSTALLED UNKN
0430/0054 018 "DIA CIRC CONCR
094484 FT LEN=0028 INSTALLED UNKN

5 0430/0000 NC MARKET ST
LENGTH(AH 2001 BK 0865)
024 "DIA CIRC CONCR
0420/0833 LEN=0030 INSTALLED UNKN
018 "DIA CIRC CONCR
0420/0813 LEN=0030 INSTALLED UNKN
CATHERINE AL
0420/0582 (BORO)
024 "DIA CIRC CONCR
0420/0573 LEN=0030 INSTALLED UNKN
MULBERRY ST
(BORO)
1 0 00031 0 01 0380+52
5 0420/0000 LENGTH(AH 0865 BK 2231)
0410/2212 BMSBN 50/0034/0410/2142
1 0 00031 0 01 0382+58
LIT. BUFF. CRK
0410/2142 BMSBG 50/0034/0410/2142
NEWPORT
0410/2138 OLIVER T
BLOOMFIELD AV
0410/1832 (T442)
018 "DIA CIRC METAL
0410/1792 LEN=0050 INSTALLED UNKN
018 "DIA CIRC CONCR
0410/1766 LEN=0051 INSTALLED UNKN
018 "DIA CIRC CONCR
0410/1758 LEN=0049 INSTALLED UNKN
FOURTH ST ET
0410/1717 (SR1013 SEG 0010/2970)
018 "DIA CIRC METAL
0410/1555 LEN=0054 INSTALLED UNKN
018 "DIA CIRC CONCR
0410/1523 LEN=0054 INSTALLED UNKN
018 "DIA CIRC METAL
0410/0725 LEN=0048 INSTALLED UNKN
018 "DIA CIRC CONCR
0410/0693 LEN=0048 INSTALLED UNKN
015 "DIA CIRC CONCR
0410/0090 LEN=0042 INSTALLED UNKN
091388 FT 1 0 00031 0 01 0403+58

EXTRACT DATE: 11/25/2024 ROADWAY MANAGEMENT SYSTEM PAGE NUMBER: 92
PRINT DATE: 11/26/2024 SLD COUNTY/SR - ANNUAL PRINT COUNTY: PERRY

DIR: N TOTAL LEN: 27.545 MI. DIST: 08-9 SR: 34
LEFT MUN: OLIVER T RIGHT MUN: OLIVER T

1 0 00031 0 01 0427+56 088964 FT
LITTLE BUFFALO RD
(SR4010 SEG 0240/3333) 0400/0000

RUE DR
(PRDR) 0390/1549

CREEKVIEW DR
(T490) 0390/1420

UNKNOWN RD
(PRDR) 0390/0624

085377 FT

5 0410/0000

0400/1970

0400/1384

0400/0785

0400/0248

0400/0231

088962 FT

5 0400/0000

0390/3474

0390/2934

0390/1540

0390/1506

0390/1468

0390/1406

0390/1288

0390/1117

0390/0213

085375 FT

5 0390/0000

NEWPORT RD
(SR0849 SEG 0310/0000)
LENGTH(AH 2231 BK 2426)
TOWNSHIP 0572 RT
(T572)
048"H 72"W CON BOX CUL
LEN=0038 INSTALLED UNKN
018"DIA CIRC CONCR
LEN=0078 INSTALLED UNKN
018"DIA CIRC METAL
LEN=0038 INSTALLED UNKN
018"DIA CIRC CONCR
LEN=0040 INSTALLED UNKN

LENGTH(AH 2426 BK 3587)
015"DIA CIRC CONCR
LEN=0038 INSTALLED UNKN
030"DIA CIRC CONCR
LEN=0042 INSTALLED UNKN

WINDY HILL DR
(T489)
018"DIA CIRC CONCR
LEN=0060 INSTALLED UNKN
036"DIA CIRC CONCR
LEN=0044 INSTALLED UNKN

018"DIA CIRC METAL
LEN=0060 INSTALLED UNKN
MACINTOSH DR
(T487)
015"DIA CIRC METAL
LEN=0020 INSTALLED UNKN

015"DIA CIRC CONCR
LEN=0048 INSTALLED UNKN
1 0 00031 0 01 0464+11
048"H 72"W CON BOX CUL
LEN=0075 INSTALLED UNKN
TR.LIT.BUF.C
STRUCTURE LENGTH 12 FT
BMSID 50/0034/0390/0000
LENGTH(AH 3587 BK 2441)

EXTRACT DATE: 11/25/2024 ROADWAY MANAGEMENT SYSTEM PAGE NUMBER: 91
PRINT DATE: 11/26/2024 SLD COUNTY/SR - ANNUAL PRINT COUNTY: PERRY

DIR: N TOTAL LEN: 27.545 MI. DIST: 08-9 SR: 34
LEFT MUN: OLIVER T RIGHT MUN: OLIVER T

082936 FT

0380/1876	014"H 23"W ELLIP CONC
	LEN=0040 INSTALLED UNKN
0380/1872	015"DIA CIRC CONCR
	LEN=0038 INSTALLED UNKN
0380/1301	014"H 23"W ELLIP CONC
	LEN=0048 INSTALLED UNKN
0380/1287	018"DIA CIRC CONCR
	LEN=0044 INSTALLED UNKN
0380/0652	018"DIA CIRC CONCR
	LEN=0048 INSTALLED UNKN
0380/0635	015"DIA CIRC CONCR
	LEN=0046 INSTALLED UNKN

082934 FT	1 0 00031 0 01 0488+32
	OLIVER
	CENTRE TOWNSHIP T
5 0380/0000	LENGTH(AH 2441 BK 2396)
	015"DIA CIRC CONCR
0370/2264	LEN=0040 INSTALLED UNKN
	018"DIA CIRC METAL
0370/2195	LEN=0050 INSTALLED UNKN
	018"DIA CIRC CONCR
0370/2148	LEN=0048 INSTALLED UNKN
	018"DIA CIRC CONCR
0370/1978	LEN=0064 INSTALLED UNKN
	018"DIA CIRC METAL
0370/1906	LEN=0058 INSTALLED UNKN
	015"DIA CIRC CONCR
0370/1813	LEN=0052 INSTALLED UNKN

0370/1030	015"DIA CIRC CONCR
	LEN=0038 INSTALLED UNKN
0370/0989	014"H 23"W ELLIP CONC
	LEN=0043 INSTALLED UNKN

0370/0233	018"DIA CIRC CONCR
	LEN=0060 INSTALLED UNKN
0370/0180	015"DIA CIRC CONCR
	LEN=0060 INSTALLED UNKN

080540 FT

5 0370/0000	1 0 00031 0 01 0512+28
	LENGTH(AH 2396 BK 2763)
	014"H 23"W ELLIP CONC
0360/2385	LEN=0044 INSTALLED UNKN
	012"DIA CIRC CONCR
0360/2320	LEN=0040 INSTALLED UNKN
	014"H 23"W ELLIP CONC
0360/2041	LEN=0483 INSTALLED UNKN
	012"DIA CIRC CONCR
0360/1980	LEN=0040 INSTALLED UNKN

DIST: 08-9 SR: 34
RIGHT MUN: CENTRE TOWNSHIP T

DIST: 08-9 SR: 34
RIGHT MUN: CENTRE TOWNSHIP T

EXTRACT DATE: 11/25/2024 ROADWAY MANAGEMENT SYSTEM PAGE NUMBER: 88
PRINT DATE: 11/26/2024 SLD COUNTY/SR - ANNUAL PRINT COUNTY: PERRY

DIR: N TOTAL LEN: 27.545 MI. DIST: 08-9 SR: 34
LEFT MUN: BLOOMFIELD B RIGHT MUN: BLOOMFIELD B

1 0 00031 0 01 0658+50 065875 FT
CARLISLE ST
(BORO)
MAIN ST
(SR0274 SEG 0620/1272) 0310/0000

BARNETT ST
(BORO) 0300/0270

064851 FT

PERRY COUNTY PRISON RD
(GOVT) 0290/0346
063863 FT

0310/1070 LEN=0040 INSTALLED UNKN
BARNETT WOODS RD
0310/0727 (BORO)
036"H 80"W ELLIP METAL
0310/0627 LEN=0001 INSTALLED UNKN
UNNAMED AL
0310/0584 (BORO)
RODDY AL
0310/0454 (BORO)
HICKORY AL
0310/0320 (BORO)
PRINTERS AL
0310/0196 (BORO)
012"DIA CIRC CONCR
0310/0020 LEN=0084 INSTALLED UNKN
065873 FT

NC MAIN ST
0310/0000 LENGTH(AH 1407 BK 1024)
UNNAMED AL
0300/0841 (BORO)
MCCLURE ST
0300/0655 (BORO)
UNNAMED AL
0300/0454 (BORO)
UNNAMED AL
0300/0340 (BORO)

036"H 36"W CON BOX CUL
0300/0154 LEN=0068 INSTALLED UNKN
0300/0138 BMSSEN 50/0034/0300/0125
1 0 00030 0 03 1035+68
DUTCH CANAL
0300/0125 BMSBG 50/0034/0300/0125
064849 FT 1 0 00030 0 03 1034+43
0300/0000 LENGTH(AH 1024 BK 0988)
0290/0549 BMSSEN 50/0034/0290/0527
1 0 00030 0 03 1029+41
TR.LIT.JUN.C
0290/0527 BMSBG 50/0034/0290/0527

063861 FT 1 0 00030 0 03 1024+14
NC CARLISLE ST
BLOOMFIELD
CENTRE TOWNSHIP T
0290/0000 LENGTH(AH 0988 BK 2159)

EXTRACT DATE: 11/25/2024 ROADWAY MANAGEMENT SYSTEM PAGE NUMBER: 87
PRINT DATE: 11/26/2024 SLD COUNTY/SR - ANNUAL PRINT COUNTY: PERRY

DIR: N TOTAL LEN: 27.545 MI. DIST: 08-9 SR: 34
LEFT MUN: CENTRE TOWNSHIP T RIGHT MUN: CENTRE TOWNSHIP T

1 0 00030 0 03 1002+70 061704 FT
JERICHO RD
(SR3019 SEG 0080/3510) 0280/0000

HUCKELBERRY RD
(T412) 0270/1212

1 0 00030 0 03 0979+01 059296 FT
HUCKELBERRY RD
(T412) 0270/0000

1 0 00030 0 03 0952+39 056652 FT
WELLER RD
(T579) 0260/0000

==
0280/1139 BARNETT WOODS RD
(T577)
018 "DIA CIRC METAL
0280/1085 LEN=0040 INSTALLED UNKN
==
0280/0451 ROTH RD
(T361)
015 "DIA CIRC CONCR
0280/0260 LEN=0034 INSTALLED UNKN
015 "DIA CIRC CONCR
0280/0049 LEN=0038 INSTALLED UNKN
061702 FT
5 0280/0000 LENGTH(AH 2159 BK 2408)
018 "DIA CIRC METAL
0270/2351 LEN=0068 INSTALLED UNKN
018 "DIA CIRC PLASTIC
0270/2332 LEN=0076 INSTALLED UNKN
015 "DIA CIRC CONCR
0270/2090 LEN=0038 INSTALLED UNKN
015 "DIA CIRC CONCR
0270/1830 LEN=0048 INSTALLED UNKN
==
0270/0920 015 "DIA CIRC CONCR
LEN=0042 INSTALLED UNKN
0270/0375 BMSSEN 50/0034/0270/0353
1 0 00030 0 03 0982+27
L. JUNIATA
BMSBG 50/0034/0270/0353
0270/0353
059294 FT
5 0270/0000 LENGTH(AH 2408 BK 2644)
015 "DIA CIRC CONCR
0260/2615 LEN=0034 INSTALLED UNKN
015 "DIA CIRC CONCR
0260/2002 LEN=0040 INSTALLED UNKN
015 "DIA CIRC CONCR
0260/1609 LEN=0040 INSTALLED UNKN
018 "DIA CIRC CONCR
0260/0915 LEN=0036 INSTALLED UNKN
056650 FT
5 0260/0000 LENGTH(AH 2644 BK 2719)

EXTRACT DATE: 11/25/2024 ROADWAY MANAGEMENT SYSTEM PAGE NUMBER: 86
PRINT DATE: 11/26/2024 SLD COUNTY/SR - ANNUAL PRINT COUNTY: PERRY

DIR: N TOTAL LEN: 27.545 MI. DIST: 08-9 SR: 34
LEFT MUN: CENTRE TOWNSHIP T RIGHT MUN: CENTRE TOWNSHIP T

WELLER RD
(T576)

0250/1731

METZ LN
(PRDR)

0250/0670

CENTRE TOWNSHIP
CARROLL T

053933 FT

0250/0000

SANDY HOLLOW RD
(T343)

0230/1707

0250/2624	024 "DIA CIRC CONCR LEN=0036 INSTALLED UNKN
0250/2623	024 "DIA CIRC METAL LEN=0020 INSTALLED UNKN
0250/2246	012 "DIA CIRC CONCR LEN=0040 INSTALLED UNKN
0250/1958	BMSSEN 50/0034/0250/1947 1 0 00030 0 03 0944+40 TR. LIT. JUN.
0250/1947	BMSBG 50/0034/0250/1947
0250/1725	030 "DIA CIRC CONCR LEN=0050 INSTALLED UNKN
0250/1686	DIX HILL RD (T422)
0250/1226	015 "DIA CIRC METAL LEN=0150 INSTALLED UNKN
0250/0638	015 "DIA CIRC CONCR LEN=0044 INSTALLED UNKN
053931 FT	1 0 00030 0 03 0925+20 CENTRE TOWNSHIP WHEATFIELD T
0250/0000	LENGTH(AH 2719 BK 1944) 018 "DIA CIRC CONCR
0240/1869	LEN=0040 INSTALLED UNKN
0240/1250	024 "DIA CIRC CONCR LEN=0040 INSTALLED UNKN
0240/0945	UNKNOWN RD (PRDR)
0240/0563	015 "DIA CIRC CONCR LEN=0038 INSTALLED UNKN
051987 FT	1 0 00030 0 03 0906+23
0240/0000	LENGTH(AH 1944 BK 2628) 015 "DIA CIRC CONCR
0230/2459	LEN=0036 INSTALLED UNKN
0230/2193	015 "DIA CIRC CONCR LEN=0044 INSTALLED UNKN
0230/2067	HERITAGE LN (PRDR)
0230/1770	024 "DIA CIRC CONCR LEN=0050 INSTALLED UNKN
0230/1711	024 "DIA CIR PLASTIC LEN=0054 INSTALLED UNKN

EXTRACT DATE: 11/25/2024 ROADWAY MANAGEMENT SYSTEM PAGE NUMBER: 85
PRINT DATE: 11/26/2024 SLD COUNTY/SR - ANNUAL PRINT COUNTY: PERRY

DIR: N TOTAL LEN: 27.545 MI. DIST: 08-9 SR: 34
LEFT MUN: CARROLL T RIGHT MUN: CARROLL T

		0230/0196	015 "DIA CIRC CONCR LEN=0040 INSTALLED UNKN
		0230/0102	024 "DIA CIR PLASTIC LEN=0054 INSTALLED UNKN
		0230/0008	015 "DIA CIRC CONCR LEN=0038 INSTALLED UNKN
049361 FT		049359 FT	1 0 00030 0 03 0879+95
		0230/0000	LENGTH(AH 2628 BK 1349)
		0220/0682	015 "DIA CIRC CONCR LEN=0042 INSTALLED UNKN
UNKNOWN RD (PRDR)	0220/0602		
		0220/0221	018 "DIA CIRC CONCR LEN=0038 INSTALLED UNKN
		0220/0169	015 "DIA CIRC CONCR LEN=0038 INSTALLED UNKN
		0220/0050	015 "DIA CIRC CONCR LEN=0042 INSTALLED UNKN
048012 FT		048010 FT	1 0 00030 0 03 0866+04
		0220/0000	BLOOMFIELD RD (SR0274 SEG 0630/0000) LENGTH(AH 1349 BK 0893)
		0210/0436	036 "DIA CIRC CONCR LEN=0048 INSTALLED UNKN
		0210/0242	015 "DIA CIRC CONCR LEN=0034 INSTALLED UNKN
		0210/0034	015 "DIA CIRC CONCR LEN=0072 INSTALLED UNKN
047119 FT		047117 FT	1 0 00030 0 03 0856+76
		0210/0000	SR 2006 SH (SR2006 SEG 0010/0000) WHEATFIELD CARROLL T LENGTH(AH 0893 BK 2104)
		0200/1290	018 "DIA CIRC CONCR LEN=0040 INSTALLED UNKN
UNKNOWN RD (PRDR)	0200/1198		
		0200/1154	012 "DIA CIRC CONCR LEN=0040 INSTALLED UNKN
		0200/0288	018 "DIA CIRC CONCR LEN=0050 INSTALLED UNKN 018 "DIA CIRC CONCR

DIR: N	TOTAL LEN: 27.545 MI.	DIST: 08-9	SR: 34
LEFT MUN: CARROLL T		RIGHT MUN: CARROLL T	
045015 FT	==	0200/0266 LEN=0080 INSTALLED UNKN	
		045013 FT 1 0 00040 0 00 0450+70	
		0200/0000 LENGTH(AH 2104 BK 2829)	
		VICTORY LN	
		0190/2723 (T410)	
		018 "DIA CIRC CONCR	
		0190/2546 LEN=0036 INSTALLED UNKN	
		018 "DIA CIRC CONCR	
		0190/2175 LEN=0030 INSTALLED UNKN	
		018 "DIA CIRC CONCR	
		0190/1428 LEN=0038 INSTALLED UNKN	
		018 "DIA CIRC CONCR	
		0190/1052 LEN=0032 INSTALLED UNKN	
0190/0160	==	036 "DIA CIRC CONCR	
042186 FT		0190/0025 LEN=0042 INSTALLED UNKN	
		042184 FT 1 0 00040 0 00 0422+80	
		SLEEPY HOLLOW RD	
		(T420)	
		0190/0000 LENGTH(AH 2829 BK 2814)	
		024 "DIA CIRC CONCR	
		0180/1502 LEN=0038 INSTALLED UNKN	
		018 "DIA CIRC CONCR	
		0180/1309 LEN=0048 INSTALLED UNKN	
0180/0179	==	036 "DIA CIRC CONCR	
039372 FT		039370 FT 1 0 00040 0 00 0394+66	
		0180/0000 LENGTH(AH 2814 BK 2416)	
		018 "DIA CIRC CONCR	
		0170/1245 LEN=0032 INSTALLED UNKN	
036956 FT		018 "DIA CIRC CONCR	
		0170/0009 LEN=0054 INSTALLED UNKN	
		036954 FT 1 0 00040 0 00 0370+50	
		030 "DIA CIRC CONCR	
		LEN=0040 INSTALLED UNKN	

EXTRACT DATE: 11/25/2024 ROADWAY MANAGEMENT SYSTEM PAGE NUMBER: 83
PRINT DATE: 11/26/2024 SLD COUNTY/SR - ANNUAL PRINT COUNTY: PERRY

DIR: N TOTAL LEN: 27.545 MI. DIST: 08-9 SR: 34
LEFT MUN: CARROLL T RIGHT MUN: CARROLL T

CARROL E.S. DR
(PRDR)

0160/0835

1 0 00040 0 00 0349+84 034890 FT
RAMBO HILL RD
(T412)

0160/0000

032374 FT

029696 FT

0170/0000 LENGTH(AH 2416 BK 2066)

0160/1372 018 "DIA CIRC CONCR
LEN=0036 INSTALLED UNKN

0160/0745 015 "DIA CIRC CONCR
LEN=0040 INSTALLED UNKN

0160/0040 015 "DIA CIRC METAL
034888 FT LEN=0054 INSTALLED UNKN
MOUNTAINVIEW RD
(SR2003 SEG 0110/0881)

0160/0000 LENGTH(AH 2066 BK 2516)

0150/2265 018 "DIA CIRC CONCR
LEN=0036 INSTALLED UNKN

0150/1678 015 "DIA CIRC CONCR
LEN=0042 INSTALLED UNKN

0150/1129 018 "DIA CIRC METAL
LEN=0038 INSTALLED UNKN

0150/0364 015 "DIA CIRC CONCR
032372 FT LEN=0044 INSTALLED UNKN
1 0 00040 0 00 0325+12

0150/0000 LENGTH(AH 2516 BK 2678)

0140/1778 024 "DIA CIRC CONCR
LEN=0042 INSTALLED UNKN

0140/1228 024 "DIA CIRC CONCR
LEN=0050 INSTALLED UNKN

0140/1203 024 "DIA CIRC CONCR
LEN=0034 INSTALLED UNKN

0140/0958 018 "DIA CIRC METAL
LEN=0022 INSTALLED UNKN

0140/0332 015 "DIA CIRC CONCR
LEN=0038 INSTALLED UNKN

0140/0040 060"H 72"W CONC STRUCT
LEN=0045 INSTALLED UNKN

0140/0008 BMSSEN 50/0034/0140/0000
029694 FT 1 0 00040 0 00 0298+03
TR.SHERM.CK.

0140/0000 BMSBG 50/0034/0140/0000
LENGTH(AH 2678 BK 2588)

0130/1978 063"H 72"W CON BOX CUL
LEN=0026 INSTALLED UNKN

TR.SHERM.CK
STRUCTURE LENGTH 13 FT

DIST: 08-9 SR: 34
RIGHT MUN: CARROLL T

EXTRACT DATE: 11/25/2024 ROADWAY MANAGEMENT SYSTEM PAGE NUMBER: 81
PRINT DATE: 11/26/2024 SLD COUNTY/SR - ANNUAL PRINT COUNTY: PERRY

DIR: N TOTAL LEN: 27.545 MI. DIST: 08-9 SR: 34
LEFT MUN: CARROLL T RIGHT MUN: CARROLL T

020400 FT

018506 FT

016848 FT

0090/1669 LEN=0040 INSTALLED UNKN

0090/0629 018 "DIA CIRC CONCR
LEN=0048 INSTALLED UNKN

0090/0232 015 "DIA CIRC CONCR
LEN=0060 INSTALLED UNKN

0090/0062 BMS 50/0034/0090/0050
036 "H 72 "W CON BOX CUL

0090/0054 LEN=0045 INSTALLED UNKN

1 0 00040 0 00 0205+36

TR SHERMANS

0090/0050 BMSBG 50/0034/0090/0050
020398 FT 1 0 00040 0 00 0204+86

OLD MILL RD

(T325)

0090/0000 LENGTH(AH 2580 BK 1894)

0080/0963 030 "DIA CIRC CONCR
LEN=0040 INSTALLED UNKN

0080/0760 015 "DIA CIRC CONCR
LEN=0038 INSTALLED UNKN

0080/0334 015 "DIA CIRC METAL
LEN=0046 INSTALLED UNKN

018504 FT 1 0 00040 0 00 0185+93

0080/0000 LENGTH(AH 1894 BK 1658)

036 "DIA CIRC CONCR

0070/1585 LEN=0150 INSTALLED UNKN

015 "DIA CIRC METAL

0070/1254 LEN=0060 INSTALLED UNKN

015 "DIA CIRC METAL

0070/1248 LEN=0030 INSTALLED UNKN

015 "DIA CIRC CONCR

0070/0809 LEN=0040 INSTALLED UNKN

018 "DIA CIRC METAL

0070/0014 LEN=0036 INSTALLED UNKN

016846 FT 1 0 00040 0 00 0169+35

WINDY HILL RD

(SR2001 SEG 0010/0000)

0070/0000 LENGTH(AH 1658 BK 2608)

024 "DIA CIRC CONCR

0060/2030 LEN=0048 INSTALLED UNKN

015 "DIA CIRC CONCR

0060/2007 LEN=0041 INSTALLED UNKN

SOUDER LN

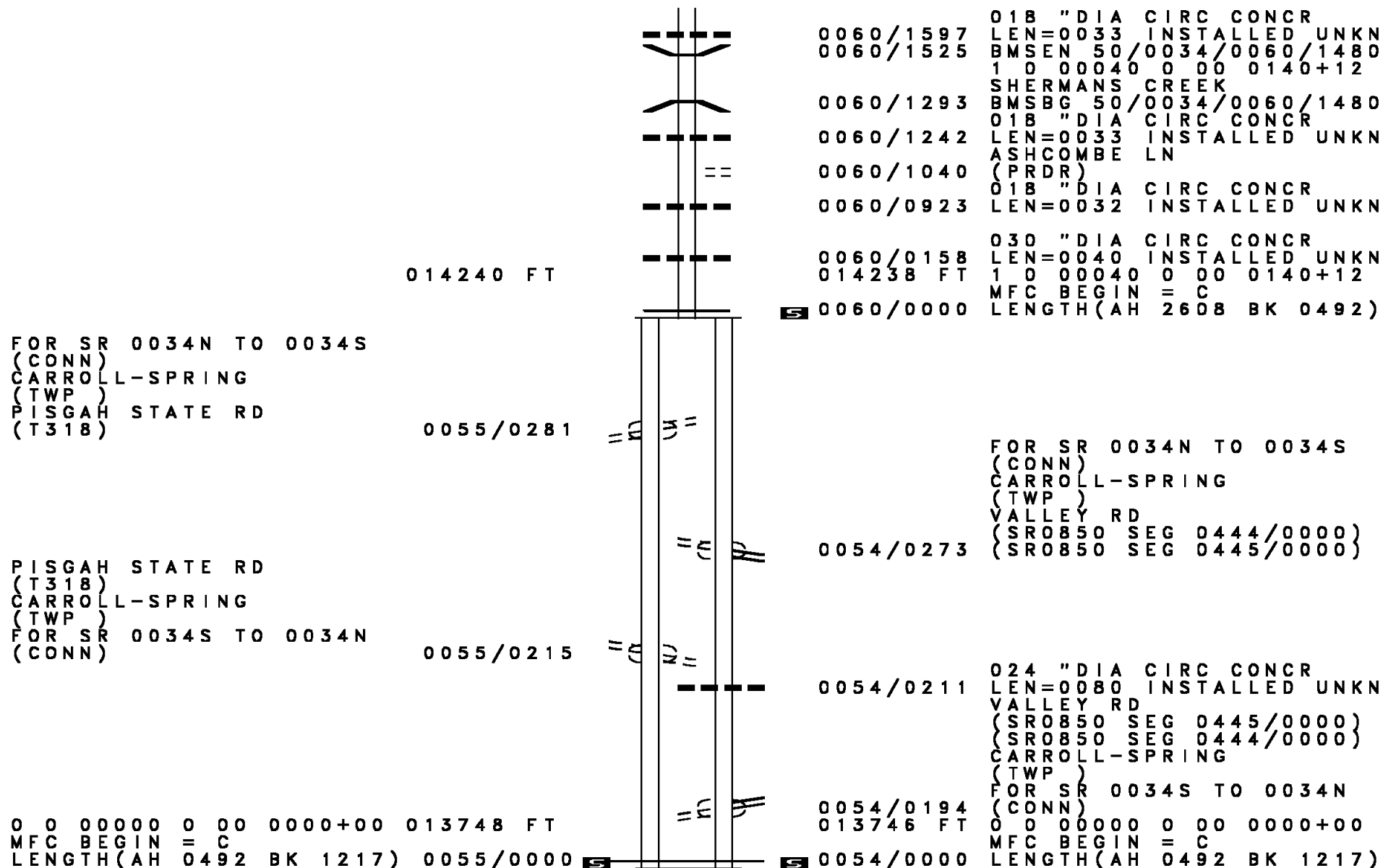
0060/1908 (T323)

036 "DIA CIRC CONCR

0060/1650 LEN=0098 INSTALLED UNKN

EXTRACT DATE: 11/25/2024 ROADWAY MANAGEMENT SYSTEM PAGE NUMBER: 80
PRINT DATE: 11/26/2024 SLD COUNTY/SR - ANNUAL PRINT COUNTY: PERRY

DIR: N TOTAL LEN: 27.545 MI. DIST: 08-9 SR: 34
LEFT MUN: CARROLL T RIGHT MUN: CARROLL T



DIR: N TOTAL LEN: 27.545 MI.
LEFT MUN: CARROLL T

DIST: 08-9 SR: 34
RIGHT MUN: CARROLL T

1 0 00040 0 00 0090+38 009007 FT
YOUNGS CHURCH RD
(T306) 0040/0000

OLD STATE RD
(T414)
UNKNOWN RD
(PRDR)

0 1 2 5 3 1 F T

0030/0968

0030/0741

0050/1141 015 "DIA CIRC CONCR
LEN=0070 INSTALLED UNKN

```

0050/0302 015="DIA CINSCTOOLCNCRCR
012529 FT LEN=0036 1NS0AL0125
0050/0000 LENGTH(AH 1217 0125
0040/3476 OLEN="DIA CINSCTOOLCNCRCR

```

```

0040/2556 024 "DIA CIRC CONCR
            LEN=0036 INSTALLED UNKN
            015 "DIA CIRC CONCR
0040/2227 LEN=0041 INSTALLED UNKN

```

```

0040/1560 015 "DIA CIRC CONCR
LEN=0030 INSTALLED UNKN
024 "DIA CIRC METAL
0040/1214 LEN=0040 INSTALLED UNKN
018 "H 28 "W ELLIP METAL
0040/0713 LEN=0032 INSTALLED UNKN
024 "DIA CIRC METAL
0040/0644 LEN=0036 INSTALLED UNKN
024 "DIA CIRC CONCR
0040/0200 LEN=0042 INSTALLED UNKN
015 "DIA CIRC CONCR
0040/0002 LEN=0034 INSTALLED UNKN
009005 FT RICHWINE RD
(T305)

```

```

0040/0000 LENGTH(AH 3524 BK 3358)
015 "DIA CIRC CONCR
0030/3333 LEN=0054 INSTALLED UNKN

```

0030/2679 015 "DIA CIRC CONCR
LEN=0032 INSTALLED UNKN

```

0030/2076  024 "DIA CIRC CONCR
              LEN=0052 INSTALLED UNKN
0030/1500  015 "DIA CIRC CONCR
              LEN=0038 INSTALLED UNKN
              036 "H 60 "W CON BOX CUL
0030/1297  018 "DIA CIRC CONCR
              LEN=0035 INSTALLED UNKN
0030/1144  018 "DIA CIRC CONCR
              LEN=0052 INSTALLED UNKN

```

015 "DIA CIRC METAL

EXTRACT DATE: 11/25/2024 ROADWAY MANAGEMENT SYSTEM PAGE NUMBER: 78
PRINT DATE: 11/26/2024 SLD COUNTY/SR - ANNUAL PRINT COUNTY: PERRY

DIR: N TOTAL LEN: 27.545 MI. DIST: 08-9 SR: 34
LEFT MUN: CARROLL T RIGHT MUN: CARROLL T

1 0 00040 0 00 0056+80 005649 FT
FOX HOLLOW RD
(T303) 0030/0000

002578 FT

000097 FT

018 "DIA CIRC METAL
LEN=0041 INSTALLED 2015 0003/0040
0 0 00000 0 00 0000+00 000000 FT
NC SPRING RD INTER-BK
SPRING RD
(SR0034 SEG 0453/0325)
MFC BEGIN = C
LENGTH(AH 0097 BK 0000) 0003/0000

0030/0493	LEN=0040	INSTALLED UNKN
024 "DIA	CIRC CONCR	
0030/0356	LEN=0040	INSTALLED UNKN
015 "DIA	CIRC CONCR	
0030/0125	LEN=0038	INSTALLED UNKN
005647 FT		
0030/0000	LENGTH(AH 3358 BK 3071)	
030 "DIA	CIRC METAL	
0020/3035	LEN=0042	INSTALLED UNKN
015 "DIA	CIRC CONCR	
0020/2660	LEN=0032	INSTALLED UNKN
015 "DIA	CIRC CONCR	
0020/1959	LEN=0038	INSTALLED UNKN
018 "DIA	CIRC CONCR	
0020/1239	LEN=0042	INSTALLED UNKN
018 "DIA	CIRC CONCR	
0020/0862	LEN=0032	INSTALLED UNKN
015 "DIA	CIRC CONCR	
0020/0417	LEN=0032	INSTALLED UNKN
002576 FT	1 0 00040 0 00 0025+55	
0020/0000	LENGTH(AH 3071 BK 2481)	
015 "DIA	CIRC CONCR	
0012/2268	LEN=0034	INSTALLED UNKN
015 "DIA	CIRC CONCR	
0012/1462	LEN=0034	INSTALLED UNKN
015 "DIA	CIRC CONCR	
0012/0966	LEN=0034	INSTALLED UNKN
018 "DIA	CIRC CONCR	
0012/0501	LEN=0036	INSTALLED UNKN
018 "DIA	CIRC METAL	
0012/0119	LEN=0059	INSTALLED 2015
018 "DIA	CIRC METAL	
0012/0049	LEN=0038	INSTALLED 2015
000095 FT	0 0 00000 0 00 0000+00	
0012/0000	MFC BEGIN = C	
0012/0000	LENGTH(AH 2481 BK 0095)	
018 "DIA CIRC METAL		
LEN=0041 INSTALLED 2015		
0 0 00000 0 00 0000+00		
NC SPRING RD		
INTER-BK		
SPRING RD		
(SR0034 SEG 0452/0436)		
MFC BEGIN = C		
BK-CUMBERLAND		
LENGTH(AH 0095 BK 0000)		

EXTRACT DATE: 11/25/2024 ROADWAY MANAGEMENT SYSTEM PAGE NUMBER: 77
PRINT DATE: 11/26/2024 SLD COUNTY/SR - ANNUAL PRINT COUNTY: PERRY
DIR: E TOTAL LEN: 14.608 MI. DIST: 08-9 SR: 22
LEFT MUN: WATTS T RIGHT MUN: WATTS T

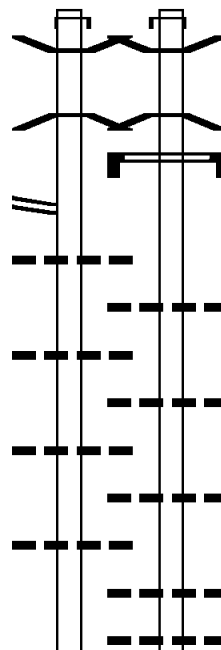
AH-DAUPHIN (22) 077132 FT
WILLIAM PENN HW INTER-AHD
(SR0022 SEG 0011/0000) 0311/2708
BMS EN 50/0022/0310/2439 0311/2599
1 0 01033 0 00 0002+40
RAMPS
BMSBG 50/0022/0310/2439 0311/2509

RAMP I RD
(SR8037 SEG 0550/0678) 0311/1829
018 "DIA CIRC CONCR
LEN=0070 INSTALLED UNKN 0311/1670

018 "DIA CIRC CONCR
LEN=0062 INSTALLED UNKN 0311/1372

030 "DIA CIRC CONCR
LEN=0072 INSTALLED UNKN 0311/1102

018 "DIA CIRC CONCR
LEN=0075 INSTALLED UNKN 0311/0606



076961 FT
INTER-AHD WILLIAM PENN HW
0310/2642 (SR0022 SEG 0010/0000)
0310/2529 BMS EN 50/0022/0310/2439
1 0 01033 0 00 0002+40
RAMPS
0310/2439 BMSBG 50/0022/0310/2439
0310/2307 SIGN: CANTILEVER
BMSID 50/0022/0310/2270

0310/1608 018 "DIA CIRC CONCR
LEN=0060 INSTALLED UNKN

0310/1301 018 "DIA CIRC CONCR
LEN=0052 INSTALLED UNKN

0310/1064 030 "DIA CIRC CONCR
LEN=0062 INSTALLED UNKN

0310/0587 018 "DIA CIRC CONCR
LEN=0074 INSTALLED UNKN
0310/0223 018 "DIA CIRC CONCR
LEN=0078 INSTALLED UNKN

DIR: E TOTAL LEN: 14.608 MI. DIST: 08-9 SR: 22
LEFT MUN: WATTS T RIGHT MUN: WATTS T

EXTRACT DATE: 11/25/2024 ROADWAY MANAGEMENT SYSTEM PAGE NUMBER: 75
PRINT DATE: 11/26/2024 SLD COUNTY/SR - ANNUAL PRINT COUNTY: PERRY

DIR: E TOTAL LEN: 14.608 MI. DIST: 08-9 SR: 22
LEFT MUN: WATTS T RIGHT MUN: WATTS T

1 0 01033 0 00 0075+14 069607 FT		0290/0248	LEN=0040	INSTALLED	UNKN
LENGTH(AH 2695 BK 1922) 0291/0000		069987 FT	1 0 01033 0 00 0070+32		
		0290/0000	LENGTH(AH 2616 BK 2974)		
			066"H 60"W	CONCR	ARCH
		0280/2877	LEN=0078	INSTALLED	UNKN
		0280/2836	018"DIA	CIRC	CONCR
			LEN=0078	INSTALLED	UNKN
		0280/2438	018"DIA	CIRC	CONCR
			LEN=0060	INSTALLED	UNKN
		0280/2411	018"DIA	CIRC	CONCR
			LEN=0043	INSTALLED	UNKN
		0280/2036	030"DIA	CIRC	CONCR
			LEN=0060	INSTALLED	UNKN
018"DIA CIRC CONCR					
LEN=0131 INSTALLED UNKN 0281/1910					
		0280/1728	018"DIA	CIRC	CONCR
			LEN=0097	INSTALLED	UNKN
		0280/1409	042"DIA	CIRC	CONCR
			LEN=0088	INSTALLED	UNKN
018"DIA CIRC CONCR					
LEN=0061 INSTALLED UNKN 0281/1222					
		0280/1009	RAMP RD		
			(SR8005 SEG 0750/0423)		
		0280/1006	018"DIA	CIRC	CONCR
			LEN=0063	INSTALLED	UNKN
		0280/1005	018"DIA	CIRC	CONCR
			LEN=0029	INSTALLED	UNKN
042"DIA CIRC CONCR					
LEN=0158 INSTALLED UNKN 0281/0949					
		0280/0847	TR JUNIATA R		
			STRUCTURE LENGTH 10 FT		
		0280/0763	BMSID 50/0022/0280/0847		
			018"DIA	CIRC	CONCR
		0280/0762	LEN=0062	INSTALLED	UNKN
			018"DIA	CIRC	CONCR
			LEN=0030	INSTALLED	UNKN
RAMP B-1 RD					
(SR8005 SEG 0500/0000) 0281/0699					
		0280/0517	018"DIA	CIRC	CONCR
			LEN=0063	INSTALLED	UNKN
		0280/0516	018"DIA	CIRC	CONCR
			LEN=0029	INSTALLED	UNKN
		0280/0264	018"DIA	CIRC	CONCR
			LEN=0096	INSTALLED	UNKN
TR JUNIATA R					
STRUCTURE LENGTH 10 FT					
BMSID 50/0022/0281/0000 0281/0104					
		0280/0203	RAMP B-2 RD		
			(SR8005 SEG 0010/0000)		

DIR: E		TOTAL LEN: 14.608 MI.		DIST: 08-9		SR: 22	
LEFT MUN: WATTS T				RIGHT MUN: WATTS T			
0 01033 0 00 0094+36 067685 FT				067013 FT 1 0 01033 0 00 0100+06			
JUGGINS RD.				0280/0000 0280/0000			
MSBG 50/0022/0281/0000				LENGTH(AH 2974 BK 2947)			
LENGTH(AH 1922 BK 2593) 0281/0000				018 "DIA CIRC CONCR			
				LEN=0094 INSTALLED UNKN			
				036 "DIA CIRC METAL			
				LEN=0100 INSTALLED UNKN			
				018 "DIA CIRC CONCR			
				LEN=0078 INSTALLED UNKN			
				018 "DIA CIRC CONCR			
				LEN=0050 INSTALLED UNKN			
CAMP B-2 RD							
SR8005 SEG 0250/0769) 0271/1861							
36 "DIA CIRC CONCR							
LEN=0170 INSTALLED UNKN 0271/1769							
				0270/1730 018 "DIA CIRC CONCR			
				LEN=0073 INSTALLED UNKN			
				066 "DIA CIRC METAL			
				LEN=0216 INSTALLED UNKN			
018 "DIA CIRC CONCR							
LEN=0070 INSTALLED UNKN 0271/1424							
018 "DIA CIRC CONCR							
LEN=0064 INSTALLED UNKN 0271/1138							
				0270/1046 018 "DIA CIRC CONCR			
				LEN=0058 INSTALLED UNKN			
R JUNIATA R				TR JUNIATA R			
STRUCTURE LENGTH 16 FT				STRUCTURE LENGTH 16 FT			
MSID 50/0022/0270/0843 0271/0739				BMSID 50/0022/0270/0843			
				018 "DIA CIRC CONCR			
				LEN=0084 INSTALLED UNKN			
				018 "DIA CIRC CONCR			
				LEN=0074 INSTALLED UNKN			
				018 "DIA CIRC CONCR			
				LEN=0076 INSTALLED UNKN			
0 01033 0 00 0118+55 065092 FT				064066 FT 1 0 01033 0 00 0129+53			
LENGTH(AH 2593 BK 2991) 0271/0000				0270/0000 LENGTH(AH 2947 BK 2291)			
018 "DIA CIRC CONCR							
LEN=0058 INSTALLED UNKN 0261/2208							
				0260/2052 018 "DIA CIRC CONCR			
				LEN=0068 INSTALLED UNKN			
018 "DIA CIRC CONCR							
LEN=0058 INSTALLED UNKN 0261/1881							
				0260/1779 066 "H 60 "W CONCR ARCH			
				LEN=0327 INSTALLED UNKN			
				018 "DIA CIRC CONCR			
				LEN=0040 INSTALLED UNKN			
				018 "DIA CIRC CONCR			
				LEN=0066 INSTALLED UNKN			

EXTRACT DATE: 11/25/2024 ROADWAY MANAGEMENT SYSTEM PAGE NUMBER: 73
PRINT DATE: 11/26/2024 SLD COUNTY/SR - ANNUAL PRINT COUNTY: PERRY

DIR: E TOTAL LEN: 14.608 MI. DIST: 08-9 SR: 22
LEFT MUN: WATTS T RIGHT MUN: WATTS T

018 "DIA CIRC CONCR LEN=0058 INSTALLED UNKN 0261/1010	0260/1167	018 "DIA CIRC CONCR LEN=0064 INSTALLED UNKN
018 "DIA CIRC CONCR LEN=0058 INSTALLED UNKN 0261/0724	0260/0860	018 "DIA CIRC CONCR LEN=0064 INSTALLED UNKN
018 "DIA CIRC CONCR LEN=0058 INSTALLED UNKN 0261/0405	0260/0553	018 "DIA CIRC CONCR LEN=0040 INSTALLED UNKN
1 0 01033 0 00 0148+46 062101 FT LENGTH(AH 2991 BK 2164) 0261/0000	0260/0252 061775 FT 0260/0000	018 "DIA CIRC CONCR LEN=0040 INSTALLED UNKN 1 0 01033 0 00 0152+44 LENGTH(AH 2291 BK 2315) 018 "DIA CIRC CONCR LEN=0040 INSTALLED UNKN
TR. JUNIATA R STRUCTURE LENGTH 8 FT BMSID 50/0022/0250/2156 0251/1853	0250/2272 0250/2156 0250/1970 0250/1729 0250/1476 0250/1174	TR. JUNIATA R STRUCTURE LENGTH 8 FT BMSID 50/0022/0250/2156 018 "DIA CIRC CONCR LEN=0040 INSTALLED UNKN 018 "DIA CIRC CONCR LEN=0072 INSTALLED UNKN 018 "DIA CIRC CONCR LEN=0070 INSTALLED UNKN 018 "DIA CIRC CONCR LEN=0070 INSTALLED UNKN
018 "DIA CIRC CONCR LEN=0095 INSTALLED UNKN 0251/1164 018 "DIA CIRC CONCR LEN=0061 INSTALLED UNKN 0251/0866	0250/0863	018 "DIA CIRC CONCR LEN=0072 INSTALLED UNKN
018 "DIA CIRC CONCR LEN=0064 INSTALLED UNKN 0251/0574	0250/0538 0250/0267	018 "DIA CIRC CONCR LEN=0071 INSTALLED UNKN 018 "DIA CIRC CONCR LEN=0064 INSTALLED UNKN
018 "DIA CIRC CONCR LEN=0061 INSTALLED UNKN 0251/0252	0250/0028 059460 FT 0250/0000	018 "DIA CIRC CONCR LEN=0070 INSTALLED UNKN 1 0 01033 0 00 0175+59 LENGTH(AH 2315 BK 3343)
1 0 01033 0 00 0170+10 059937 FT LENGTH(AH 2164 BK 3296) 0251/0000 018 "DIA CIRC CONCR LEN=0085 INSTALLED UNKN 0241/3265		024 "DIA CIRC CONCR

EXTRACT DATE: 11/25/2024 ROADWAY MANAGEMENT SYSTEM PAGE NUMBER: 72
PRINT DATE: 11/26/2024 SLD COUNTY/SR - ANNUAL PRINT COUNTY: PERRY

DIR: E TOTAL LEN: 14.608 MI. DIST: 08-9 SR: 22
LEFT MUN: WATTS T RIGHT MUN: WATTS T

018 "DIA CIRC CONCR LEN=0087 INSTALLED UNKN 0241/3004	0240/3134 LEN=0074 INSTALLED UNKN
024 "DIA CIRC METAL LEN=0188 INSTALLED UNKN 0241/2725	036 "DIA CIRC CONCR LEN=0075 INSTALLED UNKN
036 "DIA CIRC METAL LEN=0210 INSTALLED UNKN 0241/2507	018 "DIA CIRC CONCR LEN=0069 INSTALLED UNKN
018 "DIA CIRC METAL LEN=0100 INSTALLED UNKN 0241/2157	0240/2264 018 "DIA CIRC CONCR LEN=0042 INSTALLED UNKN
018 "DIA CIRC CONCR LEN=0065 INSTALLED UNKN 0241/1845	018 "DIA CIRC CONCR LEN=0042 INSTALLED UNKN
018 "DIA CIRC CONCR LEN=0054 INSTALLED UNKN 0241/1544	0240/1979 018 "DIA CIRC CONCR LEN=0042 INSTALLED UNKN
018 "DIA CIRC CONCR LEN=0063 INSTALLED UNKN 0241/1240	0240/1689 018 "DIA CIRC CONCR LEN=0042 INSTALLED UNKN
018 "DIA CIRC CONCR LEN=0058 INSTALLED UNKN 0241/0888	0240/1354 018 "DIA CIRC CONCR LEN=0048 INSTALLED UNKN
WATTS BUFFALO TOWNSHIP T 0241/0841	0240/1011 018 "DIA CIRC CONCR LEN=0048 INSTALLED UNKN
030 "DIA CIRC METAL LEN=0166 INSTALLED UNKN 0241/0250	0240/0719 030 "DIA CIRC CONCR LEN=0036 INSTALLED UNKN
1 0 01033 0 00 0203+06 056641 FT LENGTH(AH 3296 BK 2834) 0241/0000	0240/0600 WATTS BUFFALO TOWNSHIP T
018 "DIA CIRC CONCR LEN=0056 INSTALLED UNKN 0231/2564	0240/0234 018 "DIA CIRC CONCR LEN=0036 INSTALLED UNKN
018 "DIA CIRC CONCR LEN=0056 INSTALLED UNKN 0231/2188	056117 FT 1 0 01033 0 00 0209+02 LENGTH(AH 3343 BK 2315)
	0240/0000
	0230/2192 018 "DIA CIRC CONCR LEN=0048 INSTALLED UNKN
	0230/2186 RAMP C-1 RD (SR8007 SEG 0750/2175)
	0230/1846 018 "DIA CIRC CONCR LEN=0082 INSTALLED UNKN

EXTRACT DATE: 11/25/2024 ROADWAY MANAGEMENT SYSTEM PAGE NUMBER: 71
PRINT DATE: 11/26/2024 SLD COUNTY/SR - ANNUAL PRINT COUNTY: PERRY

DIR: E TOTAL LEN: 14.608 MI. DIST: 08-9 SR: 22
LEFT MUN: BUFFALO TOWNSHIP T RIGHT MUN: BUFFALO TOWNSHIP T

018 "DIA CIRC CONCR LEN=0056 INSTALLED UNKN 0231/1839	0230/1496	018 "DIA CIRC CONCR LEN=0060 INSTALLED UNKN
018 "DIA CIRC CONCR LEN=0060 INSTALLED UNKN 0231/1489	0230/1137	018 "DIA CIRC CONCR LEN=0061 INSTALLED UNKN
018 "DIA CIRC CONCR LEN=0151 INSTALLED UNKN 0231/1149 RAMP C-2 RD (SR8007 SEG 0500/0000) 0231/0971	0230/0831	018 "DIA CIRC CONCR LEN=0102 INSTALLED UNKN
	0230/0531	018 "DIA CIRC CONCR LEN=0060 INSTALLED UNKN
	0230/0152	018 "DIA CIRC CONCR LEN=0050 INSTALLED UNKN
BOARD RUN STRUCTURE LENGTH 20 FT BMSID 50/0022/0230/0121 0231/0234 BMSSEN 50/0022/0231/0000 0231/0167 1 0 01033 0 00 0231+10 053807 FT MEADOW GR BMSBG 50/0022/0231/0000 LENGTH(AH 2834 BK 2504) 0231/0000	0230/0121 0230/0088 053802 FT 0230/0000	BOARD RUN STRUCTURE LENGTH 20 FT BMSID 50/0022/0230/0121 BMSSEN 50/0022/0230/0000 1 0 01033 0 00 0231+94 MEADOW GR BMSBG 50/0022/0230/0000 LENGTH(AH 2315 BK 2460) 030 "DIA CIRC CONCR LEN=0040 INSTALLED UNKN BUFFALO TOWNSHIP HOWE TOWNSHIP T
BUFFALO TOWNSHIP HOWE TOWNSHIP T 0221/2135	0220/2381	
018 "DIA CIRC CONCR LEN=0055 INSTALLED UNKN 0221/2035	0220/2141	
018 "DIA CIRC CONCR LEN=0053 INSTALLED UNKN 0221/1727		
018 "DIA CIRC CONCR LEN=0053 INSTALLED UNKN 0221/1418		
018 "DIA CIRC CONCR LEN=0053 INSTALLED UNKN 0221/1113		
	0220/1078	018 "DIA CIRC CONCR LEN=0048 INSTALLED UNKN
018 "DIA CIRC CONCR LEN=0053 INSTALLED UNKN 0221/0815		
018 "DIA CIRC CONCR LEN=0053 INSTALLED UNKN 0221/0406		
	0220/0122	054 "DIA CIRC METAL LEN=0278 INSTALLED UNKN
	0220/0017	018 "DIA CIRC CONCR LEN=0040 INSTALLED UNKN
1 0 01033 0 00 0257+90 051303 FT LENGTH(AH 2504 BK 5526) 0221/0000	051342 FT 0220/0000	1 0 01033 0 00 0256+55 LENGTH(AH 2460 BK 3162)

DIST: 08-9 SR: 22
RIGHT MUN: HOWE TOWNSHIP T

EXTRACT DATE: 11/25/2024 ROADWAY MANAGEMENT SYSTEM PAGE NUMBER: 69
PRINT DATE: 11/26/2024 SLD COUNTY/SR - ANNUAL PRINT COUNTY: PERRY

DIR: E TOTAL LEN: 14.608 MI. DIST: 08-9 SR: 22
LEFT MUN: HOWE TOWNSHIP T RIGHT MUN: HOWE TOWNSHIP T

018 "DIA CIRC CONCR LEN=0062 INSTALLED UNKN 0201/2360	0200/2497 LEN=0064 INSTALLED UNKN
018 "DIA CIRC CONCR LEN=0062 INSTALLED UNKN 0201/2036	0200/2136 018 "DIA CIRC CONCR LEN=0064 INSTALLED UNKN
018 "DIA CIRC CONCR LEN=0041 INSTALLED UNKN 0201/1764	0200/1777 018 "DIA CIRC CONCR LEN=0058 INSTALLED UNKN
018 "DIA CIRC CONCR LEN=0077 INSTALLED UNKN 0201/1365	0200/1471 EMERGENCY CROSSOVER (CONN)
018 "DIA CIRC CONCR LEN=0060 INSTALLED UNKN 0201/1128	0200/1371 018 "DIA CIRC CONCR LEN=0080 INSTALLED UNKN
018 "DIA CIRC CONCR LEN=0038 INSTALLED UNKN 0201/1115	
018 "DIA CIRC CONCR LEN=0082 INSTALLED UNKN 0201/0865	
018 "DIA CIRC CONCR LEN=0068 INSTALLED UNKN 0201/0514	
024 "DIA CIRC CONCR LEN=0074 INSTALLED UNKN 0201/0187	0200/0274 018 "DIA CIRC CONCR LEN=0062 INSTALLED UNKN
1 0 01033 0 00 0340+61 043032 FT LENGTH(AH 2745 BK 1797) 0201/0000	044888 FT 1 0 01033 0 00 0320+87 0200/0000 LENGTH(AH 3292 BK 1963)
018 "DIA CIRC CONCR LEN=0062 INSTALLED UNKN 0191/1628	0190/1769 018 "DIA CIRC CONCR LEN=0135 INSTALLED UNKN
018 "DIA CIRC CONCR LEN=0066 INSTALLED UNKN 0191/1243	0190/1380 018 "DIA CIRC CONCR LEN=0139 INSTALLED UNKN
018 "DIA CIRC CONCR LEN=0197 INSTALLED UNKN 0191/0679	0190/1073 018 "DIA CIRC CONCR LEN=0061 INSTALLED UNKN
1 0 01033 0 00 0358+58 041235 FT LENGTH(AH 1797 BK 1997) 0191/0000	0190/0210 018 "DIA CIRC CONCR LEN=0058 INSTALLED UNKN
018 "DIA CIRC CONCR	042925 FT 1 0 01033 0 00 0340+50 0190/0000 LENGTH(AH 1963 BK 1997)
	018 "DIA CIRC CONCR LEN=0062 INSTALLED UNKN
	0180/1711

[illegible]

DIR: E		TOTAL LEN: 14.608 MI.		DIST: 08-9		SR: 22	
LEFT MUN: HOWE TOWNSHIP T				RIGHT MUN: HOWE TOWNSHIP T			
LEN=0062	INSTALLED UNKN	0161/1621	---				
018 "DIA	CIRC CONCR		---	0160/1575	018 "DIA	CIRC CONCR	
LEN=0064	INSTALLED UNKN	0161/1348	---		LEN=0128	INSTALLED UNKN	
			---	0160/1439	060 "H	60 "W METAL ARCH	
			---		LEN=0760	INSTALLED UNKN	
024 "DIA	CIRC CONCR		---	0160/1180	018 "DIA	CIRC CONCR	
LEN=0100	INSTALLED UNKN	0161/1053	---		LEN=0072	INSTALLED UNKN	
			---	0160/0895	018 "DIA	CIRC CONCR	
			---		LEN=0064	INSTALLED UNKN	
			---	0160/0777	056 "DIA	CIRC METAL	
			---		LEN=0594	INSTALLED UNKN	
			---	0160/0527	018 "DIA	CIRC CONCR	
			---		LEN=0064	INSTALLED UNKN	
CAMP D-2 RD			==				
SR8009 SEG 0500/0000)		0161/0477	==	0160/0203	018 "DIA	CIRC CONCR	
			---		LEN=0064	INSTALLED UNKN	
0 01033 0 00 0427+79 034314 FT			---	035588 FT	1 0 01033 0 00 0413+87		
LENGTH(AH 2482 BK 0505) 0161/0000	S		---	S 0160/0000	LENGTH(AH 2855 BK 1814)		
			---	0150/1643	024 "DIA	CIRC CONCR	
			---		LEN=0137	INSTALLED UNKN	
			---	0150/1366	018 "DIA	CIRC CONCR	
			---		LEN=0080	INSTALLED UNKN	
			---	0150/1141	054 "DIA	CIRC METAL	
			---		LEN=0080	INSTALLED UNKN	
			---	0150/0988	018 "DIA	CIRC CONCR	
			---		LEN=0106	INSTALLED UNKN	
			==	0150/0770	RAMP D-1 RD		
			---		(SR8009 SEG 0750/0906)		
			---	0150/0588	018 "DIA	CIRC CONCR	
			---		LEN=0184	INSTALLED UNKN	
			---	0150/0410	060 "DIA	CIRC METAL	
			---	W 0150/0229	LEN=0618	INSTALLED UNKN	
			---	0150/0114	RWIS SITE/WEATHER MONIT		
			---	033774 FT	BMSSEN 50/0022/0150/0000		
			---		1 0 01033 0 00 0432+01		
BMSSEN 50/0022/0151/0000 0151/0113			---		PA 34		
0 01033 0 00 0432+84 033809 FT			---		BMSBG 50/0022/0150/0000		
PA 34			---	S 0150/0000	LENGTH(AH 1814 BK 1277)		
BMSBG 50/0022/0151/0000			---				
LENGTH(AH 0505 BK 1431) 0151/0000	S		---				
018 "DIA	CIRC CONCR		---				
LEN=0156	INSTALLED UNKN	0141/0961	---				
CAMP D-3 RD			==				
SR8009 SEG 0250/0910)		0141/0839	==	0140/0506	018 "DIA	CIRC CONCR	
			---		LEN=0054	INSTALLED UNKN	
			---		018 "DIA	CIRC CONCR	

DIR: E TOTAL LEN: 14.608 MI. DIST: 08-9 SR: 22
LEFT MUN: HOWE TOWNSHIP T RIGHT MUN: HOWE TOWNSHIP T

EXTRACT DATE: 11/25/2024 ROADWAY MANAGEMENT SYSTEM PAGE NUMBER: 65
PRINT DATE: 11/26/2024 SLD COUNTY/SR - ANNUAL PRINT COUNTY: PERRY

DIR: E TOTAL LEN: 14.608 MI. DIST: 08-9 SR: 22
LEFT MUN: HOWE TOWNSHIP T RIGHT MUN: HOWE TOWNSHIP T

Item	Material	Length	Station	Notes
018 "DIA CIRC CONCR	LEN=0060	INSTALLED	UNKN 0121/0753	
024 "DIA CIRC CONCR	LEN=0063	INSTALLED	UNKN 0121/0020	
1 0 01033 0 00 0503+83 026732 FT	LENGTH(AH 2964 BK 2585)	0121/0000		
0120/0841	LEN=0068	INSTALLED	UNKN	
0120/0528	018 "DIA CIRC CONCR	LEN=0068	INSTALLED	UNKN
0120/0220	018 "DIA CIRC CONCR	LEN=0073	INSTALLED	UNKN
027187 FT	1 0 01033 0 00 0499+33	LENGTH(AH 3053 BK 2724)		
0110/2656	018 "DIA CIRC CONCR	LEN=0057	INSTALLED	UNKN
0110/2393	018 "DIA CIRC CONCR	LEN=0057	INSTALLED	UNKN
0110/2377	018 "DIA CIRC METAL	LEN=0050	INSTALLED	UNKN
0110/2114	024 "DIA CIRC CONCR	LEN=0091	INSTALLED	UNKN
HOWE TOWNSHIP	GREENWOOD TOWNSHIP T	0111/2312		
024 "DIA CIRC CONCR	LEN=0068	INSTALLED	UNKN 0111/1974	
0110/1794	018 "DIA CIRC CONCR	LEN=0064	INSTALLED	UNKN
0110/1480	024 "DIA CIRC CONCR	LEN=0073	INSTALLED	UNKN
018 "DIA CIRC CONCR	LEN=0080	INSTALLED	UNKN 0111/1378	
0110/1215	018 "DIA CIRC CONCR	LEN=0064	INSTALLED	UNKN
0110/0908	018 "DIA CIRC CONCR	LEN=0068	INSTALLED	UNKN
0110/0780	036 "DIA CIRC METAL	LEN=0348	INSTALLED	UNKN
024 "DIA CIRC CONCR	LEN=0146	INSTALLED	UNKN 0111/0682	
0110/0560	018 "DIA CIRC CONCR	LEN=0044	INSTALLED	UNKN
0110/0210	024 "DIA CIRC CONCR	LEN=0048	INSTALLED	UNKN
024463 FT	1 0 01033 0 00 0526+57	LENGTH(AH 2724 BK 2738)		
0100/2610	018 "DIA CIRC CONCR	LEN=0044	INSTALLED	UNKN
0100/2284	042 "DIA CIRC METAL	LEN=0200	INSTALLED	UNKN
0100/2263	018 "DIA CIRC CONCR	LEN=0064	INSTALLED	UNKN
018 "DIA CIRC CONCR	LEN=0064	INSTALLED	UNKN	

EXTRACT DATE: 11/25/2024 ROADWAY MANAGEMENT SYSTEM PAGE NUMBER: 64
PRINT DATE: 11/26/2024 SLD COUNTY/SR - ANNUAL PRINT COUNTY: PERRY

DIR: E TOTAL LEN: 14.608 MI. DIST: 08-9 SR: 22
LEFT MUN: GREENWOOD TOWNSHIP T RIGHT MUN: GREENWOOD TOWNSHIP T

018 "DIA CIRC CONCR LEN=0055 INSTALLED UNKN 0101/2004	---	0100/1942 LEN=0070 INSTALLED UNKN
018 "DIA CIRC CONCR LEN=0116 INSTALLED UNKN 0101/1623	---	0100/1572 018 "DIA CIRC CONCR LEN=0060 INSTALLED UNKN
018 "DIA CIRC CONCR LEN=0107 INSTALLED UNKN 0101/1271	---	0100/1220 018 "DIA CIRC CONCR LEN=0060 INSTALLED UNKN
	---	0100/0874 018 "DIA CIRC CONCR LEN=0068 INSTALLED UNKN
	---	0100/0759 036 "DIA CIRC METAL LEN=0346 INSTALLED UNKN
	---	0100/0530 018 "DIA CIRC CONCR LEN=0068 INSTALLED UNKN
WILDCAT RUN STRUCTURE LENGTH 30 FT BMSID 50/0022/0100/0348 0101/0418	>---<	0100/0348 WILDCAT RUN STRUCTURE LENGTH 30 FT BMSID 50/0022/0100/0348
BMSEN 50/0022/0101/0000 0101/0032 1 0 01033 0 00 0553+20 021795 FT	~	0100/0183 018 "DIA CIRC CONCR LEN=0068 INSTALLED UNKN
OWL HLLW RD. BMSBG 50/0022/0101/0000 LENGTH(AH 2352 BK 2605) 0101/0000	~	0100/0032 BMSEN 50/0022/0100/0000 1 0 01033 0 00 0553+95
	~	021725 FT OWL HLLW RD. BMSBG 50/0022/0100/0000 LENGTH(AH 2738 BK 2613)
018 "DIA CIRC CONCR LEN=0082 INSTALLED UNKN 0091/2500	---	0100/0000 018 "DIA CIRC CONCR LEN=0072 INSTALLED UNKN
018 "DIA CIRC CONCR LEN=0082 INSTALLED UNKN 0091/2087	---	0090/2490 018 "DIA CIRC CONCR LEN=0071 INSTALLED UNKN
EMERGENCY CROSSOVER (CONN) 0091/1689	==> ==<	0090/2100 EMERGENCY CROSSOVER (CONN)
018 "DIA CIRC CONCR LEN=0082 INSTALLED UNKN 0091/1636	---	0090/1688 018 "DIA CIRC CONCR LEN=0070 INSTALLED UNKN
018 "DIA CIRC CONCR LEN=0082 INSTALLED UNKN 0091/1153	---	0090/1657 024 "DIA CIRC CONCR LEN=0082 INSTALLED UNKN
024 "DIA CIRC CONCR LEN=0082 INSTALLED UNKN 0091/0780	---	0090/0783 018 "DIA CIRC CONCR LEN=0066 INSTALLED UNKN
	---	0090/0390

DIST: 08-9 SR: 22
RIGHT MUN: GREENWOOD TOWNSHIP T

EXTRACT DATE: 11/25/2024 ROADWAY MANAGEMENT SYSTEM PAGE NUMBER: 62
PRINT DATE: 11/26/2024 SLD COUNTY/SR - ANNUAL PRINT COUNTY: PERRY

DIR: E TOTAL LEN: 14.608 MI. DIST: 08-9 SR: 22
LEFT MUN: GREENWOOD TOWNSHIP T RIGHT MUN: GREENWOOD TOWNSHIP T

1 0 01033 0 00 0627+98 014284 FT		0070/0098	018 "DIA CIRC CONCR
LENGTH(AH 2470 BK 2893) 0071/0000		014433 FT	LEN=0064 INSTALLED UNKN
018 "DIA CIRC CONCR		0070/0000	1 0 01033 0 00 0627+12
LEN=0095 INSTALLED UNKN 0061/2797			LENGTH(AH 2257 BK 3002)
		0060/2696	018 "DIA CIRC CONCR
018 "DIA CIRC CONCR			LEN=0069 INSTALLED UNKN
LEN=0090 INSTALLED UNKN 0061/2470		0060/2323	018 "DIA CIRC CONCR
			LEN=0056 INSTALLED UNKN
024 "DIA CIRC CONCR		0060/2005	024 "DIA CIRC CONCR
LEN=0090 INSTALLED UNKN 0061/2165			LEN=0062 INSTALLED UNKN
		0060/1708	072 "DIA CIRC METAL
018 "DIA CIRC CONCR		0060/1406	LEN=0370 INSTALLED UNKN
LEN=0117 INSTALLED UNKN 0061/1814			BMSSEN 50/0022/0060/1371
		0060/1371	1 0 01033 0 00 0643+30
BMSSEN 50/0022/0061/1455 0061/1490			PERRY VALLEY
1 0 01033 0 00 0642+64			BMSBG 50/0022/0060/1371
SR 1010			
BMSBG 50/0022/0061/1455 0061/1455			
018 "DIA CIRC CONCR			
LEN=0086 INSTALLED UNKN 0061/1362			
		0060/1210	018 "DIA CIRC CONCR
			LEN=0065 INSTALLED UNKN
		0060/0783	024 "DIA CIRC CONCR
			LEN=0065 INSTALLED UNKN
		0060/0385	018 "DIA CIRC CONCR
		0060/0322	LEN=0072 INSTALLED UNKN
BMSSEN 50/0022/0061/0000 0061/0325		011431 FT	BMSSEN 50/0022/0060/0000
1 0 01033 0 00 0657+13 011391 FT			1 0 01033 0 00 0657+14
COCOLAMUS CK			COCOLAMUS CK
BMSBG 50/0022/0061/0000			BMSBG 50/0022/0060/0000
LENGTH(AH 2893 BK 2520) 0061/0000			LENGTH(AH 3002 BK 2707)
		0050/2610	018 "DIA CIRC CONCR
018 "DIA CIRC CONCR			LEN=0140 INSTALLED UNKN
LEN=0100 INSTALLED UNKN 0051/2352			
		0050/2529	RAMP E-1 RD
RAMP E-2 RD			(SR8011 SEG 0750/0679)
(SR8011 SEG 0500/0000) 0051/1992			
018 "DIA CIRC CONCR			
LEN=0118 INSTALLED UNKN 0051/1962			
		0050/2088	018 "DIA CIRC CONCR
018 "DIA CIRC CONCR			LEN=0084 INSTALLED UNKN

EXTRACT DATE: 11/25/2024 ROADWAY MANAGEMENT SYSTEM PAGE NUMBER: 61
PRINT DATE: 11/26/2024 SLD COUNTY/SR - ANNUAL PRINT COUNTY: PERRY

DIR: E TOTAL LEN: 14.608 MI. DIST: 08-9 SR: 22
LEFT MUN: GREENWOOD TOWNSHIP T RIGHT MUN: GREENWOOD TOWNSHIP T

LEN=0083	INSTALLED UNKN	0051/1654	----	0050/1531	018 "DIA CIRC CONCR LEN=0076 INSTALLED UNKN
018 "DIA CIRC CONCR			----		
LEN=0120	INSTALLED UNKN	0051/1236	----		
JUN. PARKWY					
OP ID 50/1015/0250/0648		0051/1111	=====	0050/1351	OP ID 50/1015/0250/0648
			----	0050/0954	024 "DIA CIRC CONCR
			----	0050/0575	LEN=0080 INSTALLED UNKN
			----	0050/0570	024 "DIA CIRC CONCR
			=====		LEN=0132 INSTALLED UNKN
					RAMP E-3 RD
024 "DIA CIRC CONCR					(SR8011 SEG 0010/0000)
LEN=0037	INSTALLED UNKN	0051/0537	----	0050/0113	024 "DIA CIRC CONCR
			----		LEN=0080 INSTALLED UNKN
			=====	0050/0103	SIGN: CANTILEVER
024 "DIA CIRC CONCR					BMSID 50/0022/0050/0103
LEN=0074	INSTALLED UNKN	0051/0031	----		
1 0 01033 0 00 0682+35		008871 FT		008724 FT	1 0 01033 0 00 0684+24
GREENWOOD TOWNSHIP					GREENWOOD TOWNSHIP
MILLERSTOWN B					MILLERSTOWN B
LENGTH(AH 2520 BK 2722)		0051/0000	=====	0050/0000	LENGTH(AH 2707 BK 2589)
024 "DIA CIRC CONCR			----		
LEN=0127	INSTALLED UNKN	0041/2379	----		
			----	0040/2289	024 "DIA CIRC CONCR
RAMP E-4 RD			=====		LEN=0083 INSTALLED UNKN
(SR8011 SEG 0250/0896)		0041/2329			
			----	0040/1936	036 "DIA CIRC METAL
			----		LEN=0224 INSTALLED UNKN
			----	0040/1904	018 "DIA CIRC CONCR
DRAINAGE					LEN=0066 INSTALLED UNKN
STRUCTURE LENGTH 12 FT					DRAINAGE
BMSID 50/0022/0040/1647		0041/1710	=====	0040/1647	STRUCTURE LENGTH 12 FT
			----		BMSID 50/0022/0040/1647
			----	0040/1604	030 "DIA CIRC METAL
			----		LEN=0230 INSTALLED UNKN
			----	0040/1553	018 "DIA CIRC CONCR
BMSEN 50/0022/0041/1104		0041/1205	=====		LEN=0066 INSTALLED UNKN
1 0 01033 0 00 0699+18				0040/1140	BMSEN 50/0022/0040/1063
PA 17					
BMSBG 50/0022/0041/1104		0041/1104	=====		

			=====	0040/1039	1 0 01033 0 00 0709+04
					PA 17
					BMSBG 50/0022/0040/1063

EXTRACT DATE: 11/25/2024 ROADWAY MANAGEMENT SYSTEM PAGE NUMBER: 60
PRINT DATE: 11/26/2024 SLD COUNTY/SR - ANNUAL PRINT COUNTY: PERRY

DIR: E TOTAL LEN: 14.608 MI. DIST: 08-9 SR: 22
LEFT MUN: MILLERSTOWN B RIGHT MUN: MILLERSTOWN B

DRAINAGE
STRUCTURE LENGTH 12 FT
BMSID 50/0022/0040/0060 0041/0110
1 0 01033 0 00 0710+22 006149 FT
LENGTH(AH 2722 BK 2899) 0041/0000

EMERGENCY CROSSOVER
(CONN) 0031/2356

018 "DIA CIRC CONCR
LEN=0074 INSTALLED UNKN 0031/1606
018 "DIA CIRC CONCR
LEN=0084 INSTALLED UNKN 0031/1373

0040/0809	024 "DIA CIRC METAL LEN=0226 INSTALLED UNKN
0040/0756	018 "DIA CIRC CONCR LEN=0064 INSTALLED UNKN
0040/0535	024 "DIA CIRC METAL LEN=0222 INSTALLED UNKN
0040/0431	018 "DIA CIRC CONCR LEN=0066 INSTALLED UNKN
0040/0145	066 "DIA CIRC METAL LEN=0230 INSTALLED UNKN
0040/0082	018 "DIA CIRC CONCR LEN=0086 INSTALLED UNKN
0040/0060	DRAINAGE STRUCTURE LENGTH 12 FT BMSID 50/0022/0040/0060
006135 FT	1 0 01033 0 00 0710+05
0040/0000	LENGTH(AH 2589 BK 2662) 030 "DIA CIRC METAL
0030/2449	LEN=0202 INSTALLED UNKN
0030/2426	018 "DIA CIRC CONCR LEN=0084 INSTALLED UNKN
0030/2152	024 "DIA CIRC METAL LEN=0194 INSTALLED UNKN
0030/2100	018 "DIA CIRC CONCR LEN=0080 INSTALLED UNKN
0030/2067	EMERGENCY CROSSOVER (CONN)
0030/1824	024 "DIA CIRC METAL LEN=0098 INSTALLED UNKN
0030/1775	018 "DIA CIRC CONCR LEN=0076 INSTALLED UNKN
0030/1304	018 "DIA CIRC CONCR LEN=0074 INSTALLED UNKN
0030/1070	018 "DIA CIRC CONCR LEN=0068 INSTALLED UNKN
0030/0726	018 "DIA CIRC CONCR LEN=0056 INSTALLED UNKN
0030/0422	072 "DIA CIRC METAL LEN=0056 INSTALLED UNKN
0030/0384	018 "DIA CIRC CONCR LEN=0056 INSTALLED UNKN
0030/0184	024 "DIA CIRC METAL LEN=0215 INSTALLED UNKN
	018 "DIA CIRC CONCR

EXTRACT DATE: 11/25/2024 ROADWAY MANAGEMENT SYSTEM PAGE NUMBER: 59
PRINT DATE: 11/26/2024 SLD COUNTY/SR - ANNUAL PRINT COUNTY: PERRY

DIR: E TOTAL LEN: 14.608 MI. DIST: 08-9 SR: 22
LEFT MUN: MILLERSTOWN B RIGHT MUN: MILLERSTOWN B

1 0 01033 0 00 0738+23 003250 FT		0030/0036 LEN=0060 INSTALLED UNKN
MARKET ST		
(SR1015 SEG 0284/0982)		003473 FT 1 0 01033 0 00 0736+46
LENGTH(AH 2899 BK 1809) 0031/0000		0030/0000 LENGTH(AH 2662 BK 2033)
018 "DIA CIRC CONCR		
LEN=0098 INSTALLED UNKN 0021/1776		
		018 "DIA CIRC CONCR
		LEN=0062 INSTALLED UNKN
018 "DIA CIRC CONCR		0020/1722
LEN=0062 INSTALLED UNKN 0021/1077		018 "DIA CIRC CONCR
		LEN=0062 INSTALLED UNKN
018 "DIA CIRC CONCR		0020/1371
LEN=0062 INSTALLED UNKN 0021/0725		
		018 "DIA CIRC CONCR
018 "DIA CIRC CONCR		LEN=0118 INSTALLED UNKN
LEN=0062 INSTALLED UNKN 0021/0376		
		018 "DIA CIRC CONCR
018 "DIA CIRC CONCR		LEN=0122 INSTALLED UNKN
LEN=0062 INSTALLED UNKN 0021/0045		
MILLERSTOWN		0020/0667
GREENWOOD TOWNSHIP T		018 "DIA CIRC CONCR
1 0 01033 0 00 0756+32 001441 FT		LEN=0083 INSTALLED UNKN
LENGTH(AH 1809 BK 1441) 0021/0000		0020/0318
		018 "DIA CIRC CONCR
036 "DIA CIRC CONCR		LEN=0063 INSTALLED UNKN
LEN=0062 INSTALLED UNKN 0011/1115		
		0020/0042 MILLERSTOWN
018 "DIA CIRC CONCR		001440 FT GREENWOOD TOWNSHIP T
LEN=0062 INSTALLED UNKN 0011/0691		1 0 01033 0 00 0756+79
		0020/0000 LENGTH(AH 2033 BK 1440)
		018 "DIA CIRC CONCR
		LEN=0063 INSTALLED UNKN
		0010/1381
		036 "DIA CIRC CONCR
		LEN=0063 INSTALLED UNKN
		0010/1029
		018 "DIA CIRC CONCR
		LEN=0061 INSTALLED UNKN
		0010/0618
		MAIN ST
		(SR1025 SEG 0010/0569)
		018 "DIA CIRC CONCR
		LEN=0063 INSTALLED UNKN
		0010/0278
		000000 FT 1 0 01033 0 00 0770+73
		NC W WILLIAM PENN HW
1 0 01033 0 00 0770+73 000000 FT		INTER-BK WILLIAM PENN HW
WILLIAM PENN HW		(SR0022 SEG 0450/2616)
(SR0022 SEG 0451/2507)		MFC BEGIN = B
MFC BEGIN = B		BK-JUNIATA (34)
LENGTH(AH 1441 BK 0000) 0011/0000		0010/0000 LENGTH(AH 1440 BK 0000)

EXTRACT DATE: 11/25/2024 ROADWAY MANAGEMENT SYSTEM PAGE NUMBER: 58
PRINT DATE: 11/26/2024 SLD COUNTY/SR - ANNUAL PRINT COUNTY: PERRY

DIR: B TOTAL LEN: 35.698 MI. DIST: 08-9 SR: 17
LEFT MUN: LIVERPOOL B RIGHT MUN: LIVERPOOL B

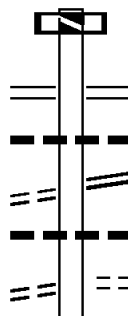
FRONT ST
(BORO)

MARKET ST
(BORO)

188484 FT

0760/1455

0760/1304



188484 FT
7770/0000

0760/1739

0760/1669

0760/1455








0760/1453

0760/1304

LTH AH 000100 BK 001739
SUSQUEHANNA TR
(SR0011 SEG 0491/2238)
(SR0011 SEG 0490/2196)
01B "DIA CIRC CONCR
LEN=0032 INSTALLED UNKN
FRONT ST
(SR1010 SEG 0200/1043)
01B "DIA CIRC CONCR
LEN=0097 INSTALLED UNKN
RUBENDALL DR
(PRDR)

EXTRACT DATE: 11/25/2024 ROADWAY MANAGEMENT SYSTEM PAGE NUMBER: 57
PRINT DATE: 11/26/2024 SLD COUNTY/SR - ANNUAL PRINT COUNTY: PERRY

DIR: B TOTAL LEN: 35.698 MI. DIST: 08-9 SR: 17
LEFT MUN: LIVERPOOL B RIGHT MUN: LIVERPOOL B

				0760/0027	BMS EN 50/0017/0760/0000
	186745 FT			186745 FT	1 0 00293 0 00 0546+71
					P3
			0760/0000		UNT TO SUSQUEHANNA RIVE
					BMSBG 50/0017/0760/0000
					LENGTH(AH 1739 BK 2263)
					LIVERPOOL
			0750/1461		LIVERPOOL TOWNSHIP T
			0750/1430		018 " DIA CIRC CONCR
				LEN=0074	INSTALLED UNKN
			0750/0983		018 " DIA CIRC CONCR
				LEN=0045	INSTALLED UNKN
			0750/0666		018 " DIA CIRC CONCR
				LEN=0045	INSTALLED UNKN
			0750/0470		018 " DIA CIRC CONCR
				LEN=0075	INSTALLED UNKN
POLLYANNA RD (T517)	0750/0271	==			TR. SUSQUE. R.
			0750/0227		STRUCTURE LENGTH 24 FT
	184482 FT		184482 FT		BMSID 50/0017/0750/0227
					1 0 00293 0 00 0524+09
					RIDGE RD
		==		0750/0000	LENGTH(AH 2263 BK 2989)
			0740/2804		018 " DIA CIRC CONCR
				LEN=0037	INSTALLED UNKN
			0740/2404		018 " DIA CIRC CONCR
				LEN=0041	INSTALLED UNKN
					024 " DIA CIRC CONCR
			0740/1302		LEN=0074
					INSTALLED UNKN
			0740/0846		036 " DIA CIRC CONCR
					LEN=0066
					INSTALLED UNKN
			0740/0785		024 " DIA CIRC CONCR
					LEN=0050
					INSTALLED UNKN
POLLYANNA RD (T517)	0740/0174	==			
1 0 00293 0 00 0494+41	181493 FT			181493 FT	
BARNERS CHURCH RD				0740/0000	LENGTH(AH 2989 BK 1826)
(SR1004 SEG 0050/3252)	0740/0000				036 " DIA CIRC CONCR
					LEN=0130
					INSTALLED UNKN
				0730/1808	018 " DIA CIRC CONCR

EXTRACT DATE: 11/25/2024 ROADWAY MANAGEMENT SYSTEM PAGE NUMBER: 56
PRINT DATE: 11/26/2024 SLD COUNTY/SR - ANNUAL PRINT COUNTY: PERRY

DIR: B TOTAL LEN: 35.698 MI.
LEFT MUN: LIVERPOOL TOWNSHIP T

DIST: 08-9 SR: 17
RIGHT MUN: LIVERPOOL TOWNSHIP T

1 0 00293 0 00 0475+95 179667 FT
BUCHER HOLLOW RD
(SR0235 SEG 0010/0000) 0730/0000

177133 FT

174789 FT

0730/1627	LEN=0038	INSTALLED	UNKN
0730/1213	LEN=0085	INSTALLED	UNKN
0730/0922	LEN=0106	INSTALLED	UNKN
0730/0573	LEN=0090	INSTALLED	UNKN
0730/0186	LEN=0062	INSTALLED	UNKN
179667 FT			
5 0730/0000	LENGTH(AH 1826 BK 2534)		
0720/2371	LEN=0057	INSTALLED	UNKN
0720/1867	CIRCLE DR (T509)		
0720/1731	LEN=0078	INSTALLED	UNKN
0720/1432	LEN=0054	INSTALLED	UNKN
0720/1278	LEN=0050	INSTALLED	UNKN
0720/1034	LEN=0041	INSTALLED	UNKN
0720/0940	CIRCLE DR (T509)		
0720/0325	LEN=0040	INSTALLED	UNKN
177133 FT			
5 0720/0000	LENGTH(AH 2534 BK 2344)		
0710/2037	LEN=0041	INSTALLED	UNKN
0710/1743	LEN=0040	INSTALLED	UNKN
0710/1350	LEN=0041	INSTALLED	UNKN
0710/0786	LEN=0037	INSTALLED	1997
0710/0104	LEN=0042	INSTALLED	2016
0710/0057	TOAD HOLLOW RD (T525)		
174789 FT			
5 0710/0000	LENGTH(AH 2344 BK 2838)		
0700/2815	LEN=0048	INSTALLED	1997

EXTRACT DATE: 11/25/2024 ROADWAY MANAGEMENT SYSTEM PAGE NUMBER: 55
PRINT DATE: 11/26/2024 SLD COUNTY/SR - ANNUAL PRINT COUNTY: PERRY

DIR: B TOTAL LEN: 35.698 MI. DIST: 08-9 SR: 17
LEFT MUN: LIVERPOOL TOWNSHIP T RIGHT MUN: LIVERPOOL TOWNSHIP T

	0700/2371	018 "DIA CIR PLASTIC LEN=0006 INSTALLED 1999
	0700/2203	018 "DIA CIRC CONCR LEN=0037 INSTALLED UNKN
	0700/1736	018 "DIA CIRC CONCR LEN=0039 INSTALLED UNKN
	0700/1454	042 "DIA CIRC CONCR LEN=0027 INSTALLED 2016
	0700/1253	018 "DIA CIRC CONCR LEN=0037 INSTALLED UNKN
	0700/0880	018 "DIA CIR PLASTIC LEN=0040 INSTALLED 1997
	0700/0736	018 "DIA CIR PLASTIC LEN=0042 INSTALLED 1997
	0700/0443	018 "DIA CIRC CONCR LEN=0032 INSTALLED 2016
171951 FT	171951 FT	1 0 00293 0 00 0398+86 BYERS RD (T527)
	0700/0000	LENGTH(AH 2838 BK 2029) 018 "DIA CIR PLASTIC
	0690/1975	LEN=0040 INSTALLED 1997
	0690/1526	018 "DIA CIRC CONCR LEN=0040 INSTALLED 2016
DAVIDSON RD (SR1005 SEG 0050/0000)	0690/1113	
	0690/0909	042 "DIA CIRC CONCR LEN=0040 INSTALLED 2015
	0690/0818	043"H 68"W ELLIP CONC LEN=0040 INSTALLED 2015
	0690/0062	018 "DIA CIR PLASTIC LEN=0035 INSTALLED 1997
169922 FT	169922 FT	1 0 00293 0 00 0378+79
	0690/0000	LENGTH(AH 2029 BK 3087) 018 "DIA CIR PLASTIC
	0680/2932	LEN=0035 INSTALLED 1997
	0680/2800	018 "DIA CIR PLASTIC LEN=0037 INSTALLED 1997
	0680/2515	014"H 23"W ELLIP CONC LEN=0040 INSTALLED 1997
	0680/2000	018 "DIA CIR PLASTIC LEN=0035 INSTALLED 1997
	0680/1491	014"H 23"W ELLIP CONC LEN=0036 INSTALLED 2015
	0680/0584	014"H 23"W ELLIP CONC LEN=0036 INSTALLED 2015
1 0 00293 0 00 0347+92	166835 FT	166835 FT

EXTRACT DATE: 11/25/2024 ROADWAY MANAGEMENT SYSTEM PAGE NUMBER: 54
PRINT DATE: 11/26/2024 SLD COUNTY/SR - ANNUAL PRINT COUNTY: PERRY

DIR: B TOTAL LEN: 35.698 MI. DIST: 08-9 SR: 17
LEFT MUN: LIVERPOOL TOWNSHIP T RIGHT MUN: LIVERPOOL TOWNSHIP T

STORE RD
(T546)

0680/0000

==

0680/0000 LENGTH(AH 3087 BK 2367)
014"H 23"W ELLIP CONC
0670/2351 LEN=0035 INSTALLED 2015
WINDY HILL RD
0670/2078 (T544)
014"H 23"W ELLIP CONC
0670/2052 LEN=0036 INSTALLED 2015
014"H 23"W ELLIP CONC
0670/1442 LEN=0036 INSTALLED 2015
014"H 23"W ELLIP CONC
0670/1066 LEN=0036 INSTALLED 2015
014"H 23"W ELLIP CONC
0670/0840 LEN=0036 INSTALLED 2015

1 0 00293 0 00 0324+25 164468 FT
NEKODA RD
(SR1006 SEG 0050/2453) 0670/0000

==

0670/0000 LENGTH(AH 2367 BK 2875)
014"H 23"W ELLIP CONC
0660/2861 LEN=0035 INSTALLED 2015
014"H 23"W ELLIP CONC
0660/2232 LEN=0030 INSTALLED 2015
014"H 23"W ELLIP CONC
0660/2069 LEN=0030 INSTALLED 2015
014"H 23"W ELLIP CONC
0660/1687 LEN=0032 INSTALLED 2015
014"H 23"W ELLIP CONC
0660/1115 LEN=0036 INSTALLED 2015
014"H 23"W ELLIP CONC
0660/1075 LEN=0035 INSTALLED 2015
014"H 23"W ELLIP CONC
0660/0656 LEN=0037 INSTALLED 2015
014"H 23"W ELLIP CONC
0660/0026 LEN=0030 INSTALLED 2015
161593 FT
0660/0000 LENGTH(AH 2875 BK 2940)
014"H 23"W ELLIP CONC
0650/2475 LEN=0037 INSTALLED 2015
014"H 23"W ELLIP CONC
0650/1896 LEN=0037 INSTALLED 2015
014"H 23"W ELLIP CONC
0650/1539 LEN=0032 INSTALLED 2015
014"H 23"W ELLIP CONC
0650/0833 LEN=0036 INSTALLED 2015
014"H 23"W ELLIP CONC
0650/0533 LEN=0031 INSTALLED 2015

161593 FT

DIR: B TOTAL LEN: 35.698 MI. DIST: 08-9 SR: 17
LEFT MUN: LIVERPOOL TOWNSHIP T RIGHT MUN: LIVERPOOL TOWNSHIP T

158653 FT

158653 FT 1 0 00293 0 00 0265+97
LIVERPOOL TOWNSHIP
GREENWOOD TOWNSHIP T
[S] 0650/0000 LENGTH(AH 2940 BK 1905)
014"H 23"W ELLIP CONC
0640/1849 LEN=0056 INSTALLED 2015
014"H 23"W ELLIP CONC
0640/1349 LEN=0032 INSTALLED 2015
036 "DIA CIRC CONCR
0640/0605 LEN=0031 INSTALLED UNKN

156748 FT

156748 FT 1 0 00293 0 00 0246+98
[S] 0640/0000 LENGTH(AH 1905 BK 1926)
014"H 23"W ELLIP CONC
0630/1916 LEN=0037 INSTALLED 2015
014"H 23"W ELLIP CONC
0630/1727 LEN=0032 INSTALLED 2015
014"H 23"W ELLIP CONC
0630/1463 LEN=0056 INSTALLED 2015
CEMETERY RD
== 0630/1445 (T541)

1 0 00293 0 00 0227+72 154822 FT
CHURCH RD
(T488) 0630/0000

154822 FT
[S] 0630/0000 LENGTH(AH 1926 BK 3021)
043"H 68"W ELLIP METAL
0620/2932 LEN=0040 INSTALLED 2015
014"H 23"W ELLIP CONC
0620/2230 LEN=0046 INSTALLED 2015

1 0 00293 0 00 0197+51 151801 FT
SEVEN STARS RD
(SR1001 SEG 0010/0000) 0620/0000

0620/0029 014"H 23"W ELLIP CONC
151801 FT LEN=0056 INSTALLED 2015
[S] 0620/0000 LENGTH(AH 3021 BK 2270)
0610/1461 BMS EN 50/0017/0610/1448
1 0 00293 0 00 0189+29
TR. COCOL. CK.
0610/1448 BMSBG 50/0017/0610/1448
MOUNTAIN RD

EXTRACT DATE: 11/25/2024 ROADWAY MANAGEMENT SYSTEM PAGE NUMBER: 52
PRINT DATE: 11/26/2024 SLD COUNTY/SR - ANNUAL PRINT COUNTY: PERRY

DIR: B TOTAL LEN: 35.698 MI.
LEFT MUN: GREENWOOD TOWNSHIP T

DIST: 08-9 SR: 17
RIGHT MUN: GREENWOOD TOWNSHIP T

		==	0610/1180 (T484)
		---	036 "DIA CIRC CONCR
		---	0610/0678 LEN=0036 INSTALLED 2015
149531 FT			149531 FT 1 0 00293 0 00 0174+81
		---	5 0610/0000 LENGTH(AH 2270 BK 2540)
		---	018 "DIA CIRC CONCR
		---	0600/1562 LEN=0037 INSTALLED UNKN
		---	018 "DIA CIR PLASTIC
		---	0600/1285 LEN=0014 INSTALLED 2001
		---	018 "DIA CIRC CONCR
		---	0600/0967 LEN=0037 INSTALLED UNKN
		---	024 "DIA CIRC CONCR
		---	0600/0757 LEN=0037 INSTALLED UNKN
146991 FT			146991 FT 1 0 00293 0 00 0149+38
			NC SUNBURY ST
			MILL RACE DR
		==	(T480)
		---	5 0600/0000 LENGTH(AH 2540 BK 2998)
		---	018 "DIA CIRC CONCR
		---	0590/2285 LEN=0040 INSTALLED UNKN
		---	015 "DIA CIRC CONCR
		---	0590/1927 LEN=0036 INSTALLED UNKN
		---	0590/1029 BMS EN 50/0017/0590/1014
		---	1 0 00293 0 00 0129+89
		---	TR. COCOLAM C
		---	0590/1014 BMSBG 50/0017/0590/1014
TURKEY RIDGE RD (T478)	0590/0151	==	NC SUNBURY PATH RD
	143993 FT	---	0590/0115 BMS EN 50/0017/0590/0000
		---	143993 FT 1 0 00293 0 00 0119+69
		---	COCOLAMUS CK
		---	BMSBG 50/0017/0590/0000
		---	5 0590/0000 LENGTH(AH 2998 BK 1706)
		---	036 "DIA CIR PLASTIC
		---	0580/1408 LEN=0088 INSTALLED UNKN
1 0 00293 0 00 0102+39 142287 FT			142287 FT
COCOLAMUS CREEK RD			
(T482)	0580/0000	==	5 0580/0000 LENGTH(AH 1706 BK 3341)

EXTRACT DATE: 11/25/2024 ROADWAY MANAGEMENT SYSTEM PAGE NUMBER: 51
PRINT DATE: 11/26/2024 SLD COUNTY/SR - ANNUAL PRINT COUNTY: PERRY

DIR: B TOTAL LEN: 35.698 MI. DIST: 08-9 SR: 17
LEFT MUN: GREENWOOD TOWNSHIP T RIGHT MUN: GREENWOOD TOWNSHIP T

	0570/1980	036 "DIA CIR PLASTIC LEN=0042 INSTALLED UNKN
	0570/1389	048"H 60"W ELLIP CONC LEN=0040 INSTALLED UNKN
138946 FT	138946 FT	1 0 00293 0 00 0069+22
	0570/0000	LENGTH(AH 3341 BK 2443)
	0560/1352	048 "DIA CIRC METAL LEN=0034 INSTALLED UNKN
136503 FT	0560/0041 136503 FT	018 "DIA CIR PLASTIC LEN=0050 INSTALLED 2001 1 0 00293 0 00 0044+79
		036 "DIA CIR PLASTIC LEN=0050 INSTALLED 2001 GREENWOOD TOWNSHIP MILLERSTOWN B
	0560/0000	LENGTH(AH 2443 BK 2867)
	0550/1561	JAMES ST (BORO)
	0550/1191	018 "DIA CIRC CONCR LEN=0032 INSTALLED UNKN
	0550/0802	015 "DIA CIRC METAL LEN=0035 INSTALLED UNKN
	0550/0388	018 "DIA CIR PLASTIC LEN=0004 INSTALLED UNKN
SCHOOL DR (PRDR)	0550/0219 133636 FT	1 0 00293 0 00 0016+12
	0550/0000	LENGTH(AH 2867 BK 1612)
	0540/1438	015 "DIA CIR PLASTIC LEN=0008 INSTALLED 2001
	0540/1392	NACE ST (BORO)
	0540/0870	SCHOOL ST (BORO)
	0540/0655	CHESTNUT ST (BORO)
	0540/0440	HIGH ST (BORO)

EXTRACT DATE: 11/25/2024 ROADWAY MANAGEMENT SYSTEM PAGE NUMBER: 50
PRINT DATE: 11/26/2024 SLD COUNTY/SR - ANNUAL PRINT COUNTY: PERRY

DIR: B TOTAL LEN: 35.698 MI. DIST: 08-9 SR: 17
LEFT MUN: MILLERSTOWN B RIGHT MUN: MILLERSTOWN B

--	--	--	--	--	--	--	--	--	--	--	--	--	--	--	--	--	--	--	--	--	--	--	--	--	--	--	--	--	--	--	--	--	--	--	--	--	--	--	--	--	--	--	--	--	--	--	--	--	--	--	--	--	--	--	--	--	--	--	--	--	--	--	--	--	--	--	--	--	--	--	--	--	--	--	--	--	--	--	--	--	--	--	--	--	--	--	--	--	--	--	--	--	--	--	--	--	--	--	--	--	--	--	--	--	--	--	--	--	--	--	--	--	--	--	--	--	--	--	--	--	--	--	--	--	--	--	--	--	--	--	--	--	--	--	--	--	--	--	--	--	--	--	--	--	--	--	--	--	--	--	--	--	--	--	--	--	--	--	--	--	--	--	--	--	--	--	--	--	--	--	--	--	--	--	--	--	--	--	--	--	--	--	--	--	--	--	--	--	--	--	--	--	--	--	--	--	--	--	--	--	--	--	--	--	--	--	--	--	--	--	--	--	--	--	--	--	--	--	--	--	--	--	--	--	--	--	--	--	--	--	--	--	--	--	--	--	--	--	--	--	--	--	--	--	--	--	--	--	--	--	--	--	--	--	--	--	--	--	--	--	--	--	--	--	--	--	--	--	--	--	--	--	--	--	--	--	--	--	--	--	--	--	--	--	--	--	--	--	--	--	--	--	--	--	--	--	--	--	--	--	--	--	--	--	--	--	--	--	--	--	--	--	--	--	--	--	--	--	--	--	--	--	--	--	--	--	--	--	--	--	--	--	--	--	--	--	--	--	--	--	--	--	--	--	--	--	--	--	--	--	--	--	--	--	--	--	--	--	--	--	--	--	--	--	--	--	--	--	--	--	--	--	--	--	--	--	--	--	--	--	--	--	--	--	--	--	--	--	--	--	--	--	--	--	--	--	--	--	--	--	--	--	--	--	--	--	--	--	--	--	--	--	--	--	--	--	--	--	--	--	--	--	--	--	--	--	--	--	--	--	--	--	--	--	--	--	--	--	--	--	--	--	--	--	--	--	--	--	--	--	--	--	--	--	--	--	--	--	--	--	--	--	--	--	--	--	--	--	--	--	--	--	--	--	--	--	--	--	--	--	--	--	--	--	--	--	--	--	--	--	--	--	--	--	--	--	--	--	--	--	--	--	--	--	--	--	--	--	--	--	--	--	--	--	--	--	--	--	--	--	--	--	--	--	--	--	--	--	--	--	--	--	--	--	--	--	--	--	--	--	--	--	--	--	--	--	--	--	--	--	--	--	--	--	--	--	--	--	--	--	--	--	--	--	--	--	--	--	--	--	--	--	--	--	--	--	--	--	--	--	--	--	--	--	--	--	--	--	--	--	--	--	--	--	--	--	--	--	--	--	--	--	--	--	--	--	--	--	--	--	--	--	--	--	--	--	--	--	--	--	--	--	--	--	--	--	--	--	--	--	--	--	--	--	--	--	--	--	--	--	--	--	--	--	--	--	--	--	--	--	--	--	--	--	--	--	--	--	--	--	--	--	--	--	--	--	--	--	--	--	--	--	--	--	--	--	--	--	--	--	--	--	--	--	--	--	--	--	--	--	--	--	--	--	--	--	--	--	--	--	--	--	--	--	--	--	--	--	--	--	--	--	--	--	--	--	--	--	--	--	--	--	--	--	--	--	--	--	--	--	--	--	--	--	--	--	--	--	--	--	--	--	--	--	--	--	--	--	--	--	--	--	--	--	--	--	--	--	--	--	--	--	--	--	--	--	--	--	--	--	--	--	--	--	--	--	--	--	--	--	--	--	--	--	--	--	--	--	--	--	--	--	--	--	--	--	--	--	--	--	--	--	--	--	--	--	--	--	--	--	--	--	--	--	--	--	--	--	--	--	--	--	--	--	--	--	--	--	--	--	--	--	--	--	--	--	--	--	--	--	--	--	--	--	--	--	--	--	--	--	--	--	--	--	--	--	--	--	--	--	--	--	--	--	--	--	--	--	--	--	--	--	--	--	--	--	--	--	--	--	--	--	--	--	--	--	--	--	--	--	--	--	--	--	--	--	--	--	--	--	--	--	--	--	--	--	--	--	--	--	--	--	--	--	--	--	--	--	--	--	--	--	--	--	--	--	--	--	--	--	--	--	--	--	--	--	--	--	--	--	--	--	--	--	--	--	--	--	--	--	--	--	--	--	--	--	--	--	--	--	--	--	--	--	--	--	--	--	--	--	--	--	--	--	--	--	--	--	--	--	--	--	--	--	--	--	--	--	--	--	--	--	--	--	--	--	--	--	--	--	--	--	--	--	--	--	--	--	--	--	--	--	--	--	--	--	--	--	--	--	--	--	--	--	--	--	--	--	--	--	--	--	--	--	--	--	--	--	--	--	--	--	--	--	--	--	--	--	--	--	--	--	--	--	--	--	--	--	--	--	--	--	--	--	--	--	--	--	--	--	--	--	--	--	--	--	--	--	--	--	--	--	--	--	--	--	--	--	--	--	--	--	--	--	--	--	--	--	--	--	--	--	--	--	--	--	--	--	--	--	--	--	--	--	--	--	--	--	--	--	--	--	--	--	--	--	--	--	--	--	--	--	--	--	--	--	--	--	--	--	--	--	--	--	--	--	--	--	--	--	--	--	--	--	--	--	--	--	--	--	--	--	--	--	--	--	--	--	--	--	--	--	--	--	--	--	--	--	--	--	--	--	--	--	--	--	--	--	--	--	--	--	--	--	--	--	--	--	--	--	--	--	--	--	--	--	--	--	--	--	--	--	--	--	--	--	--	--	--	--	--	--	--	--	--	--	--	--	--	--	--	--	--	--	--	--	--	--	--	--	--	--	--	--	--	--	--	--	--	--	--	--	--	--	--	--	--	--	--	--	--	--	--	--	--	--	--	--	--	--	--	--	--	--	--	--	--	--	--	--	--	--	--	--	--	--	--	--	--	--	--	--	--	--	--	--	--	--	--	--	--	--	--	--	--	--	--	--	--	--	--	--	--	--	--	--	--	--	--	--	--	--	--	--	--	--	--	--	--	--	--	--	--	--	--	--	--	--	--	--	--	--	--	--	--	--	--	--	--	--	--	--	--	--	--	--	--	--	--	--	--	--	--	--	--	--	--

EXTRACT DATE: 11/25/2024 ROADWAY MANAGEMENT SYSTEM PAGE NUMBER: 49
PRINT DATE: 11/26/2024 SLD COUNTY/SR - ANNUAL PRINT COUNTY: PERRY

DIR: B TOTAL LEN: 35.698 MI. DIST: 08-9 SR: 17
LEFT MUN: TUSCARORA T RIGHT MUN: TUSCARORA T

	0510/1948	LEN=0040	INSTALLED	UNKN
		024 "DIA	CIRC CONCR	
	0510/1452	LEN=0064	INSTALLED	UNKN
		018 "DIA	CIRC CONCR	
	0510/1180	LEN=0106	INSTALLED	UNKN
		024 "DIA	CIRC CONCR	
123755 FT	0510/0438	LEN=0041	INSTALLED	UNKN
	123755 FT	1 0 00191	0 06	1469+54
	5 0510/0000	LENGTH(AH	3037	BK 3205)
		018 "DIA	CIRC CONCR	
	0500/2966	LEN=0034	INSTALLED	UNKN
		015 "DIA	CIRC CONCR	
	0500/1149	LEN=0036	INSTALLED	UNKN
		036"H 60"W	CON BOX	CUL
120550 FT	0500/0002	LEN=0036	INSTALLED	UNKN
	120550 FT	1 0 00191	0 06	1437+49
	5 0500/0000	LENGTH(AH	3205	BK 2670)
		036"H 60"W	CON BOX	CUL
	0490/1858	LEN=0037	INSTALLED	UNKN
		015 "DIA	CIRC CONCR	
	0490/0721	LEN=0032	INSTALLED	UNKN
117880 FT	117880 FT	1 0 00191	0 06	1410+79
	5 0490/0000	LENGTH(AH	2670	BK 2494)
		015 "DIA	CIR PLASTIC	
	0480/1944	LEN=0037	INSTALLED	UNKN
		015 "DIA	CIRC CONCR	
	0480/1460	LEN=0038	INSTALLED	UNKN
		015 "DIA	CIRC CONCR	
	0480/1074	LEN=0034	INSTALLED	UNKN
		015 "DIA	CIRC CONCR	
115386 FT	0480/0404	LEN=0038	INSTALLED	UNKN
	115386 FT	1 0 00191	0 06	1385+85
	5 0480/0000	LENGTH(AH	2494	BK 3040)
		072"H 72"W	CON BOX	CUL
	0470/3003	LEN=0034	INSTALLED	UNKN
		015 "DIA	CIRC CONCR	
	0470/2610	LEN=0036	INSTALLED	UNKN

EXTRACT DATE: 11/25/2024 ROADWAY MANAGEMENT SYSTEM PAGE NUMBER: 48
PRINT DATE: 11/26/2024 SLD COUNTY/SR - ANNUAL PRINT COUNTY: PERRY

DIR: B TOTAL LEN: 35.698 MI. DIST: 08-9 SR: 17
LEFT MUN: TUSCARORA T RIGHT MUN: TUSCARORA T

112346 FT

109484 FT

106042 FT

0470/1960	015 "DIA CIRC CONCR LEN=0042 INSTALLED UNKN
0470/1153	015 "DIA CIRC CONCR LEN=0042 INSTALLED UNKN
0470/0571	030 "DIA CIRC CONCR LEN=0034 INSTALLED UNKN
0470/0060	018 "DIA CIRC CONCR LEN=0042 INSTALLED UNKN
112346 FT	1 0 00191 0 06 1355+45
0470/0000	LENGTH(AH 3040 BK 2862) 024 "DIA CIRC CONCR
0460/2337	LEN=0036 INSTALLED UNKN
0460/2010	018 "DIA CIRC CONCR LEN=0042 INSTALLED UNKN
0460/1222	015 "DIA CIRC CONCR LEN=0042 INSTALLED UNKN
0460/0536	015 "DIA CIRC CONCR LEN=0032 INSTALLED UNKN
0460/0089	018 "DIA CAST IRON LEN=0044 INSTALLED UNKN
109484 FT	1 0 00191 0 06 1327+03
0460/0000	LENGTH(AH 2862 BK 3442) 036"H 60"W CON BOX CUL
0450/3416	LEN=0040 INSTALLED UNKN
0450/2825	015 "DIA CIRC CONCR LEN=0036 INSTALLED UNKN
0450/2470	015 "DIA CIRC CONCR LEN=0046 INSTALLED UNKN
0450/1825	015 "DIA CIRC CONCR LEN=0038 INSTALLED UNKN
0450/0832	024 "DIA CIRC CONCR LEN=0042 INSTALLED UNKN
0450/0593	030 "DIA CIRC CONCR LEN=0036 INSTALLED UNKN
0450/0045	015 "DIA CIRC CONCR LEN=0138 INSTALLED UNKN
106042 FT	1 0 00191 0 06 1292+61
0450/0000	CREEK RD (SR4007 SEG 0100/1942) LENGTH(AH 3442 BK 1717)
0440/1422	012 "DIA CIRC CONCR LEN=0054 INSTALLED UNKN
	018 "DIA CIRC CONCR

EXTRACT DATE: 11/25/2024 ROADWAY MANAGEMENT SYSTEM PAGE NUMBER: 47
PRINT DATE: 11/26/2024 SLD COUNTY/SR - ANNUAL PRINT COUNTY: PERRY

DIR: B TOTAL LEN: 35.698 MI. DIST: 08-9 SR: 17
LEFT MUN: TUSCARORA T RIGHT MUN: TUSCARORA T

1 0 00191 0 06 1275+42 104325 FT
CEMETERY RD
(T562) 0440/0000

101924 FT

099345 FT

096017 FT

0440/0974	LEN=0054	INSTALLED UNKN
024 "DIA	CIRC CONCR	
0440/0510	LEN=0040	INSTALLED UNKN
104325 FT		
0440/0000	LENGTH(AH 1717 BK 2401)	
024 "H 00 "W	MULT CONCR	
0430/2318	LEN=0040	INSTALLED UNKN
030 "DIA	CIRC CONCR	
0430/1999	LEN=0036	INSTALLED UNKN
0430/0628	015 "DIA	CIRC CONCR
	LEN=0036	INSTALLED UNKN
101924 FT	1 0 00191 0 06 1251+41	
0430/0000	LENGTH(AH 2401 BK 2579)	
0420/2290	018 "DIA	CIRC METAL
	LEN=0038	INSTALLED UNKN
0420/1852	018 "DIA	CIRC METAL
	LEN=0030	INSTALLED UNKN
0420/1052	018 "DIA	CIRC METAL
	LEN=0040	INSTALLED UNKN
0420/0796	036 "DIA	CIR PLASTIC
	LEN=0040	INSTALLED UNKN
0420/0728	048 "DIA	CIRC METAL
	LEN=0040	INSTALLED UNKN
0420/0216	024 "DIA	CIRC METAL
	LEN=0040	INSTALLED UNKN
099345 FT	1 0 00191 0 06 1225+62	
0420/0000	LENGTH(AH 2579 BK 3328)	
	024 "DIA	CIR PLASTIC
0410/2853	LEN=0040	INSTALLED UNKN
	018 "DIA	CIRC METAL
0410/2528	LEN=0040	INSTALLED UNKN
	024 "DIA	CIRC METAL
0410/2203	LEN=0097	INSTALLED UNKN
0410/1425	024 "DIA	CIRC METAL
	LEN=0037	INSTALLED UNKN
0410/0012	BMS EN 50/0017/0410/0000	
096017 FT	1 0 00191 0 06 1192+34	
	TR RACCOON	
	BMS BG 50/0017/0410/0000	
0410/0000	LENGTH(AH 3328 BK 2186)	

EXTRACT DATE: 11/25/2024 ROADWAY MANAGEMENT SYSTEM PAGE NUMBER: 46
PRINT DATE: 11/26/2024 SLD COUNTY/SR - ANNUAL PRINT COUNTY: PERRY
DIR: B TOTAL LEN: 35.698 MI. DIST: 08-9 SR: 17
LEFT MUN: TUSCARORA T RIGHT MUN: TUSCARORA T

	0400/1735	015 "DIA CIR PLASTIC LEN=0032 INSTALLED UNKN
	0400/1478	018 "DIA CIRC CONCR LEN=0045 INSTALLED UNKN
	0400/0654	018 "DIA CIR PLASTIC LEN=0042 INSTALLED UNKN
093831 FT	0400/0048	036 "DIA CIRC CONCR LEN=0054 INSTALLED UNKN
	093831 FT	1 0 00191 0 06 1170+44
	0400/0000	LENGTH(AH 2186 BK 1665) 024 "DIA CIR PLASTIC
	0390/1210	LEN=0040 INSTALLED UNKN
092166 FT	092166 FT	1 0 00191 0 06 1153+79
	0390/0000	LENGTH(AH 1665 BK 2134) 048"H 48"W CON BOX CUL
	0380/2125	LEN=0036 INSTALLED UNKN
	0380/1793	015 "DIA CIRC CONCR LEN=0037 INSTALLED UNKN
	0380/1764	DEVER HOLLOW RD (T373)
	0380/1361	030 "DIA CIR PLASTIC LEN=0050 INSTALLED 1999
	0380/1030	BMS EN 50/0017/0380/1011 1 0 00191 0 06 1142+56
	0380/1011	RACCOON CRK BMS BG 50/0017/0380/1011
090032 FT	090032 FT	1 0 00191 0 06 1132+45
	0380/0000	LENGTH(AH 2134 BK 3085) 015 "DIA CIRC CONCR
	0370/2690	LEN=0038 INSTALLED UNKN
	0370/2365	015 "DIA CIRC CONCR LEN=0036 INSTALLED UNKN
	0370/1895	015 "DIA CIRC CONCR LEN=0038 INSTALLED UNKN
	0370/1446	018 "DIA CIRC CONCR LEN=0036 INSTALLED UNKN
	0370/1282	024 "DIA CIRC CONCR LEN=0038 INSTALLED UNKN
	0370/0931	015 "DIA CIRC CONCR LEN=0036 INSTALLED UNKN
	0370/0573	015 "DIA CIRC CONCR LEN=0040 INSTALLED UNKN
		036 "DIA CIRC CONCR

EXTRACT DATE: 11/25/2024 ROADWAY MANAGEMENT SYSTEM PAGE NUMBER: 45
PRINT DATE: 11/26/2024 SLD COUNTY/SR - ANNUAL PRINT COUNTY: PERRY

DIR: B TOTAL LEN: 35.698 MI. DIST: 08-9 SR: 17
LEFT MUN: TUSCARORA T RIGHT MUN: TUSCARORA T

086947 FT

0370/0129 LEN=0056 INSTALLED UNKN
086947 FT 1 0 00191 0 06 1102+05
CHERRY VALLEY RD
(T495)
5 0370/0000 LENGTH(AH 3085 BK 2736)

015 "DIA CIRC CONCR
LEN=0045 INSTALLED UNKN
015 "DIA CIRC CONCR
0360/1872 LEN=0047 INSTALLED 2002
0360/1502

015 "DIA CIRC CONCR
LEN=0045 INSTALLED 2002
015 "DIA CIRC CONCR
0360/0871 LEN=0045 INSTALLED UNKN
036 "DIA CIRC CONCR
0360/0555 LEN=0045 INSTALLED UNKN
0360/0149 LEN=0045 INSTALLED UNKN
084211 FT 1 0 00191 0 06 1074+69
5 0360/0000 LENGTH(AH 2736 BK 2703)

084211 FT

015 "DIA CIRC CONCR
LEN=0040 INSTALLED UNKN
015 "DIA CIRC CONCR
0350/2413 LEN=0039 INSTALLED UNKN
018 "DIA CIRC CONCR
0350/2070 LEN=0039 INSTALLED UNKN
018 "DIA CIRC CONCR
0350/1719 LEN=0040 INSTALLED UNKN
024 "DIA CIRC CONCR
0350/0975 LEN=0037 INSTALLED UNKN
015 "DIA CIRC CONCR
0350/0585 LEN=0046 INSTALLED UNKN
018 "DIA CIRC CONCR
0350/0080 LEN=0036 INSTALLED UNKN
081508 FT 1 0 00191 0 06 1047+66
5 0350/0000 LENGTH(AH 2703 BK 2673)
015 "DIA CIRC CONCR
0340/2337 LEN=0040 INSTALLED UNKN

081508 FT

015 "DIA CIRC CONCR
LEN=0036 INSTALLED UNKN
015 "DIA CIRC CONCR
LEN=0040 INSTALLED UNKN
TUSCARORA
0340/0581 SAVILLE T
060"H 60"W CONC STRUCT
LEN=0037 INSTALLED UNKN
078835 FT 1 0 00191 0 06 1020+93
LYONS RD

078835 FT

EXTRACT DATE: 11/25/2024 ROADWAY MANAGEMENT SYSTEM PAGE NUMBER: 44
PRINT DATE: 11/26/2024 SLD COUNTY/SR - ANNUAL PRINT COUNTY: PERRY

DIR: B TOTAL LEN: 35.698 MI. DIST: 08-9 SR: 17
LEFT MUN: SAVILLE T RIGHT MUN: SAVILLE T

075523 FT

073131 FT

069661 FT

==	0340/0000	(T352)
---	0330/3034	LENGTH(AH 2673 BK 3312)
---	0330/2550	024 "DIA CIRC CONCR
---	0330/2019	LEN=0036 INSTALLED UNKN
---	0330/1649	015 "DIA CIRC CONCR
---	0330/1060	LEN=0036 INSTALLED 2002
---	0330/0800	015 "DIA CIRC CONCR
---	0330/0400	LEN=0093 INSTALLED UNKN
---	0330/0011	015 "DIA CIRC CONCR
---	075523 FT	LEN=0037 INSTALLED UNKN
---	0330/0000	015 "DIA CIRC CONCR
---	0320/1994	LEN=0038 INSTALLED UNKN
---	0320/1159	036 "DIA CIRC CONCR
---	0320/0711	LEN=0042 INSTALLED UNKN
---	0320/0226	015 "DIA CIRC CONCR
---	073131 FT	LEN=0040 INSTALLED UNKN
---		015 "DIA CIRC CONCR
---		LEN=0036 INSTALLED UNKN
---		1 0 00191 0 06 0987+81
---		0330/0000
---		LENGTH(AH 3312 BK 2392)
---		015 "DIA CIRC CONCR
---		LEN=0036 INSTALLED UNKN
---		015 "DIA CIRC CONCR
---		LEN=0038 INSTALLED UNKN
---		015 "DIA CIRC CONCR
---		LEN=0040 INSTALLED UNKN
---		015 "DIA CIRC CONCR
---		LEN=0038 INSTALLED UNKN
---		1 0 00191 0 06 0963+89
---		HALLS RD
---		(T346)
---	0320/0000	LENGTH(AH 2392 BK 3470)
---	0310/3004	015 "DIA CIRC CONCR
---	0310/2599	LEN=0042 INSTALLED UNKN
---	0310/2199	015 "DIA CIRC CONCR
---	0310/1799	LEN=0040 INSTALLED UNKN
---	0310/1347	015 "DIA CIRC CONCR
---	0310/1048	LEN=0040 INSTALLED UNKN
---	0310/0752	015 "DIA CIRC CONCR
---	0310/0021	LEN=0040 INSTALLED UNKN
---	069661 FT	BMS EN 50/0017/0310/0000
---		1 0 00191 0 06 0929+19

EXTRACT DATE: 11/25/2024 ROADWAY MANAGEMENT SYSTEM PAGE NUMBER: 43
PRINT DATE: 11/26/2024 SLD COUNTY/SR - ANNUAL PRINT COUNTY: PERRY

DIR: B TOTAL LEN: 35.698 MI. DIST: 08-9 SR: 17
LEFT MUN: SAVILLE T RIGHT MUN: SAVILLE T

FIRE HOUSE LN
(TWP)

0300/0232

VETERANS WY
(SR0074 SEG 0350/0000) 0300/0000

066293 FT

2 0 50001 0 02 0954+72 064518 FT
LIBERTY VALLEY RD
(SR4002 SEG 0170/2909) 0290/0000

TRIB PANTHER CREEK
BMSBG 50/0017/0310/0000
LENGTH(AH 3470 BK 3368)
015 "DIA CIRC CONCR
LEN=0036 INSTALLED UNKN

0300/1657 018 "DIA CIRC CONCR
LEN=0040 INSTALLED UNKN
0300/1280 051"H 72"W CONC STRUCT
LEN=0040 INSTALLED UNKN

0300/0612 030 "DIA CIRC CONCR
LEN=0036 INSTALLED UNKN
BACK AL
(TWP)
BMSSEN 50/0017/0300/0172
1 0 00191 0 06 0897+92

0300/0172 BMSBG 50/0017/0300/0172
FROM 0074/0340 SH
0300/0065 (CONN)
066293 FT 1 0 00191 0 06 0896+25

NC RA
0300/0000 LENGTH(AH 3368 BK 1775)
LOY LN
(TWP)
BMSSEN 50/0017/0290/1556
2 0 50001 0 02 0970+26
TR PANTHER C
BMSBG 50/0017/0290/1556

064518 FT
0290/0000 LENGTH(AH 1775 BK 2876)
015 "DIA CIRC CONCR
0280/2783 LEN=0040 INSTALLED UNKN

0280/1854 048 "DIA CIRC METAL
LEN=0040 INSTALLED UNKN

015"H 21"W ELLIP METAL

EXTRACT DATE: 11/25/2024 ROADWAY MANAGEMENT SYSTEM PAGE NUMBER: 42
PRINT DATE: 11/26/2024 SLD COUNTY/SR - ANNUAL PRINT COUNTY: PERRY

DIR: B TOTAL LEN: 35.698 MI. DIST: 08-9 SR: 17
LEFT MUN: SAVILLE T RIGHT MUN: SAVILLE T

		0280/0945	LEN=0030	INSTALLED UNKN
061642 FT		061642 FT	2 0 50001 0 02 0925+87	
		0280/0000	LENGTH(AH 2876 BK 3529)	
		0270/3103	018 "DIA CIR PLASTIC	
		0270/2651	LEN=0031 INSTALLED UNKN	
			018 "DIA CIRC METAL	
			LEN=0034 INSTALLED UNKN	
		0270/1281	024 "DIA CIR PLASTIC	
			LEN=0035 INSTALLED 1997	
		0270/0186	BMS EN 50/0017/0270/0155	
			2 0 50001 0 02 0892+13	
		0270/0155	PANTHER CK.	
		058113 FT	BMSBG 50/0017/0270/0155	
2 0 50001 0 02 0890+58 058113 FT		0270/0000	LENGTH(AH 3529 BK 2642)	
MILLER LN			018 "DIA CIR PLASTIC	
(T338)		0260/1922	LEN=0035 INSTALLED UNKN	
		0260/0626	018 "DIA CIR PLASTIC	
			LEN=0027 INSTALLED UNKN	
055471 FT		055471 FT	2 0 50001 0 02 0864+02	
		0260/0000	LENGTH(AH 2642 BK 2451)	
		0250/2297	013 "H 77 "W ELLIP METAL	
			LEN=0030 INSTALLED UNKN	
		0250/1447	018 "DIA CIR PLASTIC	
			LEN=0034 INSTALLED UNKN	
053020 FT		053020 FT	2 0 50001 0 02 0839+51	
		0250/0000	LENGTH(AH 2451 BK 2556)	
		0240/1605	018 "DIA CIRC METAL	
		0240/1520	LEN=0050 INSTALLED UNKN	
			BMS EN 50/0017/0240/1457	
			2 0 50001 0 02 0828+50	

EXTRACT DATE: 11/25/2024 ROADWAY MANAGEMENT SYSTEM PAGE NUMBER: 41
PRINT DATE: 11/26/2024 SLD COUNTY/SR - ANNUAL PRINT COUNTY: PERRY

DIR: B TOTAL LEN: 35.698 MI. DIST: 08-9 SR: 17
LEFT MUN: SAVILLE T RIGHT MUN: SAVILLE T

2 0 50001 0 02 0813+95 050464 FT
COVERED BRIDGE RD
(SR4001 SEG 0010/0000) 0240/0000

048287 FT

046551 FT

044039 FT

0240/1457 BUFFALO CK.
BMSBG 50/0017/0240/1457

0240/0238 BMSBG 50/0017/0240/0227
2 0 50001 0 02 0816+25

0240/0227 TR.BUFF.CK.
050464 FT BMSBG 50/0017/0240/0227

5 0240/0000 LENGTH(AH 2556 BK 2177)
FRITZ RD
0230/1895 (T332)

048287 FT 2 0 50001 0 02 0792+27
TR BUFFALO
STRUCTURE LENGTH 10 FT
BMSID 50/0017/0230/0000
5 0230/0000 LENGTH(AH 2177 BK 1736)

0220/0188 018 "DIA CIR PLASTIC
046551 FT LEN=0030 INSTALLED UNKN
5 0220/0000 2 0 50001 0 02 0774+86
LENGTH(AH 1736 BK 2512)

0210/1922 018 "DIA CIRC METAL
LEN=0030 INSTALLED UNKN

0210/1240 015 "DIA CIRC METAL
LEN=0030 INSTALLED UNKN

0210/0466 018 "DIA CIRC METAL
044039 FT LEN=0030 INSTALLED UNKN
5 0210/0000 2 0 50001 0 02 0749+74
LENGTH(AH 2512 BK 1911)

0200/1685 018 "DIA CIRC METAL
LEN=0035 INSTALLED UNKN

0200/1378 015 "DIA CIRC METAL
LEN=0030 INSTALLED UNKN

0200/1075 013"H 17"W ELLIP METAL
LEN=0035 INSTALLED UNKN

013"H 17"W ELLIP METAL

EXTRACT DATE: 11/25/2024 ROADWAY MANAGEMENT SYSTEM PAGE NUMBER: 40
PRINT DATE: 11/26/2024 SLD COUNTY/SR - ANNUAL PRINT COUNTY: PERRY

DIR: B TOTAL LEN: 35.698 MI. DIST: 08-9 SR: 17
LEFT MUN: SAVILLE T RIGHT MUN: SAVILLE T

042128 FT	0200/0465	LEN=0030	INSTALLED UNKN
	042128 FT	2 0 50001 0 02 0730+63	
		SAVILLE	
	0200/0000	NORTHEAST MADISON T	
		LENGTH(AH 1911 BK 2577)	
	0190/2192	013"H 17"W ELLIP METAL	
		LEN=0030	INSTALLED UNKN
	0190/1845	013"H 17"W ELLIP METAL	
		LEN=0030	INSTALLED UNKN
		015"H 21"W ELLIP METAL	
	0190/0691	LEN=0040	INSTALLED UNKN
		018 "DIA CIR PLASTIC	
039551 FT	0190/0286	LEN=0030	INSTALLED UNKN
	039551 FT	2 0 50001 0 02 0704+86	
	0190/0000	LENGTH(AH 2577 BK 2577)	
		018 "DIA CIR PLASTIC	
	0180/2475	LEN=0040	INSTALLED UNKN
		018 "DIA CIR PLASTIC	
	0180/2102	LEN=0031	INSTALLED UNKN
		018 "DIA CIR PLASTIC	
	0180/1554	LEN=0037	INSTALLED UNKN
		015 "DIA CIRC METAL	
	0180/1318	LEN=0031	INSTALLED UNKN
		015 "DIA CIRC METAL	
	0180/1094	LEN=0030	INSTALLED UNKN
		024 "DIA CIRC METAL	
	0180/0998	LEN=0034	INSTALLED UNKN
		015 "DIA CIRC METAL	
	0180/0412	LEN=0090	INSTALLED UNKN
		015 "DIA CIRC METAL	
	0180/0002	LEN=0036	INSTALLED UNKN
036974 FT	036974 FT	2 0 50001 0 02 0679+09	
	0180/0000	LENGTH(AH 2577 BK 1667)	
		013"H 17"W ELLIP METAL	
	0170/1116	LEN=0031	INSTALLED UNKN
		036 "DIA CIR PLASTIC	
	0170/0358	LEN=0040	INSTALLED UNKN
		015"H 21"W ELLIP METAL	
	0170/0029	LEN=0035	INSTALLED UNKN
035307 FT	035307 FT	2 0 50001 0 02 0662+42	
		FISHER HILL RD	
		(SR3013 SEG 0030/3003)	
	0170/0000	LENGTH(AH 1667 BK 2321)	
		015"H 21"W ELLIP METAL	
	0160/2294	LEN=0040	INSTALLED UNKN

EXTRACT DATE: 11/25/2024 ROADWAY MANAGEMENT SYSTEM PAGE NUMBER: 39
PRINT DATE: 11/26/2024 SLD COUNTY/SR - ANNUAL PRINT COUNTY: PERRY

DIR: B TOTAL LEN: 35.698 MI. DIST: 08-9 SR: 17
LEFT MUN: NORTHEAST MADISON T RIGHT MUN: NORTHEAST MADISON T

					0160/2120	015"H 21"W ELLIP METAL
					0160/1829	LEN=0035 INSTALLED UNKN
						BMSBG 50/0017/0160/1806
						2 0 50001 0 02 0657+19
						T.BIXLER RUN
					0160/1806	BMSBG 50/0017/0160/1806
					0160/0515	015"H 21"W ELLIP METAL
						LEN=0061 INSTALLED UNKN
					0160/0009	015"H 21"W ELLIP METAL
					032986 FT	LEN=0030 INSTALLED UNKN
						2 0 50001 0 02 0639+13
						NC TU SCARORA RD
					0160/0000	LENGTH(AH 2321 BK 1851)
					0150/1247	030 "DIA CIR PLASTIC
						LEN=0040 INSTALLED UNKN
					0150/0990	013"H 17"W ELLIP METAL
						LEN=0030 INSTALLED UNKN
						013"H 17"W ELLIP METAL
					0150/0721	LEN=0030 INSTALLED UNKN
					0150/0044	BMSBG 50/0017/0150/0000
						NC TU SCARORA PATH RD
						FORT ROBINSON RD
						(SR0850 SEG 0170/0037)
					031135 FT	BIXLERS RUN
						BMSBG 50/0017/0150/0000
					0150/0000	LENGTH(AH 1851 BK 2019)
						015"H 21"W ELLIP METAL
					0140/1612	LEN=0047 INSTALLED UNKN
					0140/0435	013"H 17"W ELLIP METAL
						LEN=0036 INSTALLED UNKN
					0140/0281	024 "DIA CIR PLASTIC
						LEN=0042 INSTALLED UNKN
						015"H 21"W ELLIP METAL
					0140/0046	LEN=0031 INSTALLED UNKN
					029116 FT	2 0 50001 0 02 0600+56
					0140/0000	LENGTH(AH 2019 BK 2234)
						013"H 17"W ELLIP METAL
					0130/1845	LEN=0030 INSTALLED UNKN
						029"H 42"W ELLIP METAL
					0130/1389	LEN=0031 INSTALLED UNKN
						013"H 17"W ELLIP METAL
					0130/1034	LEN=0040 INSTALLED UNKN
						018 "DIA CIRC METAL

032986 FT

2 0 50001 0 02 0620+50 031135 FT
FORT ROBINSON RD
(SR0850 SEG 0170/0037) 0150/0000

029116 FT

EXTRACT DATE: 11/25/2024 ROADWAY MANAGEMENT SYSTEM PAGE NUMBER: 38
PRINT DATE: 11/26/2024 SLD COUNTY/SR - ANNUAL PRINT COUNTY: PERRY

DIR: B TOTAL LEN: 35.698 MI.
LEFT MUN: NORTHEAST MADISON T

DIST: 08-9 SR: 17
RIGHT MUN: NORTHEAST MADISON T

026882 FT

0130/0557 LEN=0032 INSTALLED UNKN
026882 FT 2 0 50001 0 02 0577+95

5 0130/0000 (SR3007 SEG 0050/2382)
LENGTH(AH 2234 BK 2483)

015 "DIA CIRC METAL
0120/2417 LEN=0046 INSTALLED UNKN

0120/1807 015 "DIA CIRC METAL
LEN=0030 INSTALLED UNKN

0120/1593 018 "DIA CIRC METAL
LEN=0030 INSTALLED UNKN

0120/1483 018 "DIA CIR PLASTIC
LEN=0035 INSTALLED UNKN

0120/0842 013 "H 17 "W ELLIP METAL
LEN=0030 INSTALLED UNKN

0120/0365 015 "H 21 "W ELLIP METAL
LEN=0030 INSTALLED UNKN

0120/0200 018 "DIA CIR PLASTIC
LEN=0032 INSTALLED UNKN

RBR

024399 FT

0120/0061 BMS EN 50/0017/0110/1051
024399 FT 2 0 50001 0 02 0553+67

RBR

5 0120/0000 BIXLERS RUN
BMSBG 50/0017/0110/1051
LENGTH(AH 2483 BK 1052)

0110/0650 015 "H 21 "W ELLIP METAL
LEN=0050 INSTALLED UNKN

0110/0419 015 "H 21 "W ELLIP METAL
LEN=0040 INSTALLED UNKN

023347 FT

023347 FT 2 0 50001 0 02 0542+73
NORTHEAST MADISON
SOUTHWEST MADISON T

5 0110/0000 LENGTH(AH 1052 BK 2744)
015 "H 21 "W ELLIP METAL

0100/2557 LEN=0034 INSTALLED UNKN

0100/2123 015 "H 21 "W ELLIP METAL
LEN=0035 INSTALLED UNKN

0100/1574 015 "DIA CIRC METAL
LEN=0030 INSTALLED UNKN

0100/1130 018 "DIA CIR PLASTIC
LEN=0030 INSTALLED UNKN

0100/0934 018 "DIA CIR PLASTIC
LEN=0030 INSTALLED UNKN

015 "H 21 "W ELLIP METAL

EXTRACT DATE: 11/25/2024 ROADWAY MANAGEMENT SYSTEM PAGE NUMBER: 37
PRINT DATE: 11/26/2024 SLD COUNTY/SR - ANNUAL PRINT COUNTY: PERRY

DIR: B TOTAL LEN: 35.698 MI. DIST: 08-9 SR: 17
LEFT MUN: SOUTHWEST MADISON T RIGHT MUN: SOUTHWEST MADISON T

STATION	TYPE	DESCRIPTION	LEN	INSTALLED	UNKN
020603	FT	0100/0293	LEN=0031	INSTALLED	UNKN
		020603 FT	2 0 50001 0 02 0515+54		
		0100/0000	LENGTH(AH 2744 BK 2540)		
		0090/2485	018 "DIA CIRC METAL		
		0090/2079	LEN=0036 INSTALLED UNKN		
			015"H 21"W ELLIP METAL		
			LEN=0030 INSTALLED UNKN		
			013"H 17"W ELLIP METAL		
		0090/1360	LEN=0037 INSTALLED UNKN		
			038"H 57"W ELLIP METAL		
		0090/1101	LEN=0037 INSTALLED UNKN		
018063	FT	018063 FT	2 0 50001 0 02 0490+14		
		0090/0000	LENGTH(AH 2540 BK 2150)		
			015"H 21"W ELLIP METAL		
		0080/1878	LEN=0033 INSTALLED UNKN		
			015 "DIA CIRC METAL		
		0080/1273	LEN=0030 INSTALLED UNKN		
			015 "DIA CIRC METAL		
		0080/0930	LEN=0035 INSTALLED UNKN		
			015"H 21"W ELLIP METAL		
		0080/0544	LEN=0036 INSTALLED UNKN		
			018 "DIA CIRC METAL		
		0080/0277	LEN=0037 INSTALLED UNKN		
			036 "DIA CIR PLASTIC		
		0080/0079	LEN=0040 INSTALLED 1997		
			CARDINAL HILL RD		
		0080/0030	(T316)		
015913	FT	015913 FT	2 0 50001 0 02 0468+64		
			018 "DIA CIRC METAL		
			LEN=0043 INSTALLED UNKN		
		0080/0000	LENGTH(AH 2150 BK 2745)		
			013"H 17"W ELLIP METAL		
		0070/1705	LEN=0030 INSTALLED UNKN		
			015"H 21"W ELLIP METAL		
		0070/1298	LEN=0035 INSTALLED UNKN		
			018 "DIA CIRC METAL		
		0070/0685	LEN=0031 INSTALLED UNKN		
013168	FT	013168 FT	2 0 50001 0 02 0441+19		
			BERNHEISEL RD		
			(T314)		
		0070/0000	LENGTH(AH 2745 BK 2821)		
			048 "DIA CIRC METAL		

EXTRACT DATE: 11/25/2024 ROADWAY MANAGEMENT SYSTEM PAGE NUMBER: 36
PRINT DATE: 11/26/2024 SLD COUNTY/SR - ANNUAL PRINT COUNTY: PERRY

DIR: B TOTAL LEN: 35.698 MI.
LEFT MUN: SOUTHWEST MADISON T

DIST: 08-9 SR: 17
RIGHT MUN: SOUTHWEST MADISON T

010347 FT

007164 FT

005650 FT

0060/2525	LEN=0041	INSTALLED UNKN
018 "DIA	CIRC METAL	
0060/2292	LEN=0040	INSTALLED UNKN
015 "DIA	CIR PLASTIC	
0060/1976	LEN=0041	INSTALLED UNKN
018 "DIA	CIR PLASTIC	
0060/1280	LEN=0041	INSTALLED UNKN
018 "DIA	CIRC METAL	
0060/0612	LEN=0036	INSTALLED UNKN
018 "DIA	CIR PLASTIC	
0060/0107	LEN=0036	INSTALLED UNKN
010347 FT	2 0 50001 0 02 0412+98	
	SOUTHWEST MADISON	
	JACKSON TOWNSHIP T	
0060/0000	LENGTH(AH 2821 BK 3183)	
018 "DIA	CIRC METAL	
0050/2863	LEN=0040	INSTALLED UNKN
015 "DIA	CIRC METAL	
0050/2238	LEN=0035	INSTALLED UNKN
015 "H 21 "W	ELLIP METAL	
0050/1819	LEN=0030	INSTALLED UNKN
015 "H 21 "W	ELLIP METAL	
0050/1400	LEN=0035	INSTALLED UNKN
015 "DIA	CIRC CONCR	
0050/0836	LEN=0037	INSTALLED UNKN
0050/0349	BMSSEN 50/0017/0050/0323	
	2 0 50001 0 02 0384+38	
	CONOCO CK	
0050/0323	BMSBG 50/0017/0050/0323	
015 "DIA	CIRC METAL	
0050/0215	LEN=0039	INSTALLED UNKN
007164 FT	2 0 50001 0 02 0381+15	
0050/0000	LENGTH(AH 3183 BK 1514)	
013 "DIA	CIRC METAL	
0040/1514	LEN=0030	INSTALLED UNKN
018 "DIA	CIR PLASTIC	
0040/1182	LEN=0036	INSTALLED UNKN
036 "DIA	CIR PLASTIC	
0040/0849	LEN=0046	INSTALLED UNKN
015 "H 21 "W	ELLIP METAL	
0040/0305	LEN=0042	INSTALLED UNKN
005650 FT	2 0 50001 0 02 0365+82	
0040/0000	LENGTH(AH 1514 BK 2132)	
018 "DIA	CIRC METAL	
0030/1971	LEN=0035	INSTALLED UNKN
015 "H 21 "W	ELLIP METAL	

EXTRACT DATE: 11/25/2024 ROADWAY MANAGEMENT SYSTEM PAGE NUMBER: 35
PRINT DATE: 11/26/2024 SLD COUNTY/SR - ANNUAL PRINT COUNTY: PERRY

DIR: B TOTAL LEN: 35.698 MI. DIST: 08-9 SR: 17
LEFT MUN: JACKSON TOWNSHIP T RIGHT MUN: JACKSON TOWNSHIP T

		0030/1353	LEN=0035	INSTALLED	UNKN
			015"H	21"W	ELLIP METAL
		0030/1146	LEN=0057	INSTALLED	UNKN
			036"DIA	CIRC	METAL
		0030/0728	LEN=0050	INSTALLED	UNKN
		0030/0280	BMSSEN	50/0017/0030/0266	
			2 0 50001	0 02	0347+24
			TR CONOCO	CK	
		0030/0266	BMSBG	50/0017/0030/0266	
		0030/0019	BMSSEN	50/0017/0030/0000	
		003518 FT	2 0 50001	0 02	0344+58
			CONOCO	CREEK	
		0030/0000	BMSBG	50/0017/0030/0000	
			LENGTH(AH	2132 BK	2227)
			013"H	17"W	ELLIP METAL
		0020/1683	LEN=0054	INSTALLED	UNKN
			013"H	17"W	ELLIP METAL
		0020/1435	LEN=0038	INSTALLED	UNKN
			013"H	17"W	ELLIP METAL
		0020/1195	LEN=0040	INSTALLED	UNKN
			013"H	17"W	ELLIP METAL
		0020/0736	LEN=0040	INSTALLED	UNKN
			JACKSON	TOWNSHIP	
		0020/0254	BLAIN	B	
			013"H	17"W	ELLIP METAL
		0020/0164	LEN=0041	INSTALLED	UNKN
		001291 FT	2 0 50001	0 02	0322+32
		0020/0000	LENGTH(AH	2227 BK	1291)
		0010/0915	BMSSEN	50/0017/0010/0899	
			2 0 50001	0 02	0318+37
			T SHERMANS		
		0010/0899	BMSBG	50/0017/0010/0899	
			HENRY	DR	
		0010/0670	(BORO)		
			EASY	ST	
		0010/0288	(BORO)		
		000000 FT	2 0 50001	0 02	0309+46
			NC BL	AIN	RD
			INTER-BK	WEST	MAIN
			(SR0274	SEG	0250/1870)
			MFC	BEGIN	= D
		0010/0000	LENGTH(AH	1291 BK	0000)

CONOCOCHEAGUE RD
(T306)

0020/1240

TOAD RD
(BORO)

0010/0770

SCHOOL DR
(PRDR)

0010/0630

CHURCH AL
(BORO)

0010/0106
000000 FT

EAST MAIN ST
(SR0274 SEG 0250/1870)

0010/0000

EXTRACT DATE: 11/25/2024 ROADWAY MANAGEMENT SYSTEM PAGE NUMBER: 34
PRINT DATE: 11/26/2024 SLD COUNTY/SR - ANNUAL PRINT COUNTY: PERRY
DIR: B TOTAL LEN: .000 MI. DIST: 08-9 SR: 15
LEFT MUN: LIVERPOOL TOWNSHIP T RIGHT MUN: LIVERPOOL TOWNSHIP T

000000 FT



000000 FT BK-DAUPHIN (22)
7010/0000 LTH AH 000100 BK 000000

EXTRACT DATE: 11/25/2024	ROADWAY MANAGEMENT SYSTEM	PAGE NUMBER: 33
PRINT DATE: 11/26/2024	SLD COUNTY/SR - ANNUAL PRINT	COUNTY: PERRY
DIR: B	TOTAL LEN: 28.120 MI.	DIST: 08-9
LEFT MUN: LIVERPOOL TOWNSHIP T		SR: 11
	RIGHT MUN: LIVERPOOL TOWNSHIP T	

AH-JUNIATA (34) 148475 FT
 SUSQUEHANNA TR INTER-AHD
 (SR0011 SEG 0013/0000) 0591/2896

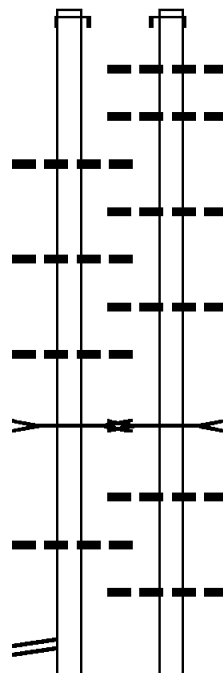
018 "DIA CIRC CONCR
 LEN=0058 INSTALLED 2001 0591/2470

024 "DIA CIRC CONCR
 LEN=0053 INSTALLED 2001 0591/2115

018 "DIA CIRC CONCR
 LEN=0056 INSTALLED 2001 0591/1640
 TR.SUSQ.RIVER
 STRUCTURE LENGTH 14 FT
 BMSID 50/0011/0590/1430 0591/1427

024 "DIA CIRC CONCR
 LEN=0058 INSTALLED 2001 0591/0656

JUGHANDLE X-2 RD
 (SR9415 SEG 0010/0000) 0591/0335
 042 "DIA CIRC CONCR



148468 FT
 INTER-AHD SUSQUEHANNA TR
 0590/2965 (SR0011 SEG 0012/0000)
 0590/2802 018 "DIA CIRC CONCR
 0590/2526 LEN=0058 INSTALLED UNKN
 018 "DIA CIRC CONCR
 LEN=0059 INSTALLED UNKN

0590/2173 024 "DIA CIRC CONCR
 LEN=0054 INSTALLED UNKN

0590/1677 018 "DIA CIRC CONCR
 LEN=0057 INSTALLED UNKN

0590/1430 TR.SUSQ.RIVER
 STRUCTURE LENGTH 14 FT
 BMSID 50/0011/0590/1430

0590/0721 024 "DIA CIRC CONCR
 LEN=0058 INSTALLED UNKN

0590/0355 042 "DIA CIRC CONCR
 LEN=0089 INSTALLED UNKN

DIST: 08-9 SR: 11									
LEFT MUN: LIVERPOOL TOWNSHIP T					RIGHT MUN: LIVERPOOL TOWNSHIP T				
EN=0089 INSTALLED 2001 0591/0265									
UGHANDLE X-1 RD									
SR9415 SEG 0020/0251) 0591/0215									
018 "DIA CIRC CONCR					0590/0149 018 "DIA CIRC CONCR				
EN=0065 INSTALLED 2001 0591/0086					LEN=0066 INSTALLED UNKN				
0 00229 0 00 0019+10 145579 FT					145503 FT 1 0 00229 0 00 0019+10				
SR0104 SH					SR 0104 SH				
SR0104 SEG 0010/0000)					(SR0104 SEG 0010/0000)				
LENGTH(AH 2896 BK 2477) 0591/0000					5 0590/0000 LENGTH(AH 2965 BK 2426)				
018 "DIA CIRC CONCR					0580/2218 018 "DIA CIRC CONCR				
EN=0045 INSTALLED 2001 0581/2200					LEN=0060 INSTALLED 2003				
018 "DIA CIRC CONCR					0580/2121 018 "DIA CIRC CONCR				
EN=0045 INSTALLED 2003 0581/2097					LEN=0060 INSTALLED 2003				
018 "DIA CIRC CONCR					0580/1917 018 "DIA CIRC CONCR				
EN=0047 INSTALLED UNKN 0581/1902					LEN=0048 INSTALLED UNKN				
018 "DIA CIRC CONCR					0580/1564 018 "DIA CIRC CONCR				
EN=0073 INSTALLED 2001 0581/1752					LEN=0072 INSTALLED UNKN				
018 "DIA CIRC CONCR					0580/1249 018 "DIA CIRC CONCR				
EN=0050 INSTALLED 2001 0581/1553					LEN=0058 INSTALLED UNKN				
018 "DIA CIRC CONCR					0580/1038 018 "DIA CIRC CONCR				
EN=0057 INSTALLED 2001 0581/1234					LEN=0063 INSTALLED UNKN				
018 "DIA CIRC CONCR					0580/0753 018 "DIA CIRC CONCR				
EN=0062 INSTALLED 2001 0581/1023					LEN=0061 INSTALLED UNKN				
018 "DIA CIRC CONCR					0580/0503 018 "DIA CIRC CONCR				
EN=0061 INSTALLED 2001 0581/0739					LEN=0066 INSTALLED UNKN				
018 "DIA CIRC CONCR					0580/0168 018 "DIA CIRC CONCR				
EN=0065 INSTALLED 2001 0581/0488					LEN=0061 INSTALLED UNKN				
0 00229 0 00 0000+00 143102 FT					143077 FT 1 0 00229 0 00 0000+00				
R.SUSQ.RIV.					R.SUSQ.RIV.				
STRUCTURE LENGTH 14 FT					STRUCTURE LENGTH 14 FT				

EXTRACT DATE: 11/25/2024 ROADWAY MANAGEMENT SYSTEM PAGE NUMBER: 31
PRINT DATE: 11/26/2024 SLD COUNTY/SR - ANNUAL PRINT COUNTY: PERRY

DIR: B TOTAL LEN: 28.120 MI. DIST: 08-9 SR: 11
LEFT MUN: LIVERPOOL TOWNSHIP T RIGHT MUN: LIVERPOOL TOWNSHIP T

BMSID 50/0011/0580/0000 LENGTH(AH 2477 BK 1267) 0581/0000	5		5	0580/0000	BMSID 50/0011/0580/0000 LENGTH(AH 2426 BK 1297) 018 "DIA CIRC CONCR LEN=0075 INSTALLED UNKN
018 "DIA CIRC CONCR LEN=0075 INSTALLED 2001 0571/0922	---	---	---	0570/0967	
018 "DIA CIRC CONCR LEN=0050 INSTALLED 2001 0571/0727	---	---	---	0570/0772	018 "DIA CIRC CONCR LEN=0072 INSTALLED UNKN
TR.SUSQUE.R. STRUCTURE LENGTH 10 FT BMSID 50/0011/0570/0442 0571/0433	>	X	<	0570/0442	TR.SUSQUE.R. STRUCTURE LENGTH 10 FT BMSID 50/0011/0570/0442
024 "DIA CIRC CONCR LEN=0080 INSTALLED 2001 0571/0166	---	---	---	0570/0166	024 "DIA CIRC CONCR LEN=0080 INSTALLED UNKN
1 0 00195 0 01 1024+72 141835 FT OLD TRAIL RD (T529) LENGTH(AH 1267 BK 2979) 0571/0000	5	=	5	141780 FT 0570/0000	1 0 00195 1 00 1024+72 LENGTH(AH 1297 BK 2979)
018 "DIA CIRC CONCR LEN=0081 INSTALLED 2001 0561/2375	---	---	---	0560/2369	018 "DIA CIRC CONCR LEN=0081 INSTALLED UNKN
	---	---	---	0560/1985	018 "DIA CIRC CONCR LEN=0082 INSTALLED UNKN
	---	---	---	0560/1710	018 "DIA CIRC CONCR LEN=0074 INSTALLED UNKN
018 "DIA CIRC CONCR LEN=0007 INSTALLED 2001 0561/1646	---	---	---		
018 "DIA CIRC CONCR LEN=0050 INSTALLED 2001 0561/1307	---	---	---	0560/1307	024 "DIA CIRC CONCR LEN=0072 INSTALLED UNKN
	---	---	---	0560/1025	024 "DIA CIRC CONCR LEN=0012 INSTALLED UNKN
018 "DIA CIRC CONCR LEN=0013 INSTALLED 2001 0561/1013	---	---	---		
018 "DIA CIRC CONCR LEN=0050 INSTALLED 2003 0561/0045	---	---	---	0560/0045	018 "DIA CIRC CONCR LEN=0075 INSTALLED UNKN
1 0 00195 0 01 0990+96 138856 FT LENGTH(AH 2979 BK 2614) 0561/0000	5		5	138801 FT 0560/0000	1 0 00195 0 01 0990+96 LENGTH(AH 2979 BK 2640)
018 "DIA CIRC CONCR LEN=0070 INSTALLED 2001 0551/2327	---	---	---	0550/2327	018 "DIA CIRC CONCR LEN=0070 INSTALLED UNKN
018 "DIA CIRC CONCR LEN=0085 INSTALLED 2001 0551/2026	---	---	---	0550/2026	018 "DIA CIRC CONCR LEN=0085 INSTALLED UNKN
	---	---	---	0550/1737	024 "DIA CIRC CONCR LEN=0079 INSTALLED UNKN
018 "DIA CIRC CONCR LEN=0084 INSTALLED 2001 0551/1725	---	---	---		

EXTRACT DATE: 11/25/2024 ROADWAY MANAGEMENT SYSTEM PAGE NUMBER: 30
PRINT DATE: 11/26/2024 SLD COUNTY/SR - ANNUAL PRINT COUNTY: PERRY

DIR: B TOTAL LEN: 28.120 MI.
LEFT MUN: LIVERPOOL TOWNSHIP T

DIST: 08-9 SR: 11
RIGHT MUN: LIVERPOOL TOWNSHIP T

018 "DIA CIRC CONCR LEN=0068 INSTALLED 2001 0551/1424	0550/1424	018 "DIA CIRC CONCR LEN=0055 INSTALLED UNKN
	0550/1113	036 "DIA CIRC CONCR LEN=0064 INSTALLED UNKN
024 "DIA CIRC CONCR LEN=0080 INSTALLED 2001 0551/1100		
018 "DIA CIRC CONCR LEN=0072 INSTALLED 2001 0551/0670		
024 "DIA CIRC CONCR LEN=0050 INSTALLED 2001 0551/0290		
	0550/0270	024 "DIA CIRC CONCR LEN=0070 INSTALLED UNKN
018 "DIA CIRC CONCR LEN=0044 INSTALLED UNKN 0551/0046	0550/0046	018 "DIA CIRC CONCR LEN=0070 INSTALLED UNKN
1 0 00195 0 01 0964+56 136242 FT	136161 FT	1 0 00195 0 01 0964+56
LENGTH(AH 2614 BK 2640) 0551/0000	0550/0000	LENGTH(AH 2640 BK 2640)
	0540/2388	030 "DIA CIRC CONCR LEN=0070 INSTALLED UNKN
018 "DIA CIRC CONCR LEN=0050 INSTALLED UNKN 0541/2260		
018 "DIA CIRC CONCR LEN=0042 INSTALLED 2001 0541/1854		
018 "DIA CIRC CONCR LEN=0050 INSTALLED 2001 0541/1587	0540/1587	018 "DIA CIRC CONCR LEN=0074 INSTALLED UNKN
018 "DIA CIRC CONCR LEN=0050 INSTALLED 2001 0541/1082	0540/1082	018 "DIA CIRC CONCR LEN=0071 INSTALLED UNKN
018 "DIA CIRC CONCR LEN=0050 INSTALLED 2001 0541/0808	0540/0808	018 "DIA CIRC CONCR LEN=0080 INSTALLED UNKN
	0540/0608	018 "DIA CIRC CONCR LEN=0048 INSTALLED UNKN
	0540/0408	018 "DIA CIRC CONCR LEN=0048 INSTALLED UNKN
018 "DIA CIRC CONCR LEN=0073 INSTALLED 2001 0541/0181	0540/0181	018 "DIA CIRC CONCR LEN=0074 INSTALLED UNKN
1 0 00195 0 01 0938+16 133602 FT	133521 FT	1 0 00195 0 01 0938+16
LENGTH(AH 2640 BK 2640) 0541/0000	0540/0000	LENGTH(AH 2640 BK 2640)
	0530/2573	018 "DIA CIRC CONCR LEN=0062 INSTALLED UNKN
	0530/2499	018 "DIA CIRC CONCR LEN=0070 INSTALLED UNKN
018 "DIA CIRC CONCR LEN=0070 INSTALLED 2001 0531/2499		
018 "DIA CIRC CONCR LEN=0047 INSTALLED UNKN 0531/2226		
	0530/2197	024 "DIA CIRC CONCR LEN=0149 INSTALLED UNKN
	0530/1783	018 "DIA CIRC CONCR LEN=0142 INSTALLED UNKN
018 "DIA CIRC CONCR LEN=0070 INSTALLED 2001 0531/1783		

EXTRACT DATE: 11/25/2024 ROADWAY MANAGEMENT SYSTEM PAGE NUMBER: 29
PRINT DATE: 11/26/2024 SLD COUNTY/SR - ANNUAL PRINT COUNTY: PERRY

DIR: B TOTAL LEN: 28.120 MI. DIST: 08-9 SR: 11
LEFT MUN: LIVERPOOL TOWNSHIP T RIGHT MUN: LIVERPOOL TOWNSHIP T

018 "DIA CIRC CONCR LEN=0070 INSTALLED 2001 0531/1544	0530/1544	018 "DIA CIRC CONCR LEN=0072 INSTALLED UNKN
018 "DIA CIRC CONCR LEN=0064 INSTALLED 2001 0531/1252	0530/1252	018 "DIA CIRC CONCR LEN=0064 INSTALLED 2001
030"H 28"W CONC STRUCT LEN=0070 INSTALLED 2003 0531/1020	0530/1039 0530/1021	018 "DIA CIRC CONCR LEN=0066 INSTALLED UNKN 030"H 30"W CONC STRUCT LEN=0070 INSTALLED 2003
018 "DIA CIRC CONCR LEN=0067 INSTALLED 2001 0531/0692 JUGHANDLE W RD (SR9413 SEG 0010/0000) 0531/0592	0530/0713	018 "DIA CIRC CONCR LEN=0067 INSTALLED UNKN
018 "DIA CIRC CONCR LEN=0071 INSTALLED 2001 0531/0375 JUGHANDLE W RD (SR9413 SEG 0010/0420) 0531/0303 048"H 72"W CON BOX CUL LEN=0070 INSTALLED UNKN 0531/0080 1 0 00195 0 01 0911+76 130962 FT LENGTH(AH 2640 BK 2640) 0531/0000	0530/0406 0530/0297	018 "DIA CIRC CONCR LEN=0071 INSTALLED UNKN JUGHANDLE W RD (SR9413 SEG 0010/0420)
018 "DIA CIRC CONCR LEN=0050 INSTALLED 2001 0521/2031 018 "DIA CIRC CONCR LEN=0050 INSTALLED 2001 0521/1654 048"H 48"W CON BOX CUL LEN=0048 INSTALLED UNKN 0521/1296 018 "DIA CIRC CONCR LEN=0079 INSTALLED 2001 0521/0922 018 "DIA CIRC CONCR LEN=0055 INSTALLED 2001 0521/0758	0520/2031 0520/1654 0520/0922 0520/0753	018 "DIA CIRC CONCR LEN=0066 INSTALLED UNKN 018 "DIA CIRC CONCR LEN=0062 INSTALLED UNKN 018 "DIA CIRC CONCR LEN=0079 INSTALLED UNKN 018 "DIA CIRC CONCR LEN=0056 INSTALLED UNKN
018 "DIA CIRC CONCR LEN=0050 INSTALLED 2001 0521/0432 048"H 60"W CON BOX CUL LEN=0065 INSTALLED UNKN 0521/0067 1 0 00195 0 01 0885+36 128322 FT LENGTH(AH 2640 BK 2640) 0521/0000	0520/0431 0520/0067 0520/0000	018 "DIA CIRC CONCR LEN=0065 INSTALLED UNKN 048"H 60"W CON BOX CUL LEN=0065 INSTALLED UNKN 1 0 00195 0 01 0885+36 LENGTH(AH 2640 BK 2640)

EXTRACT DATE: 11/25/2024 ROADWAY MANAGEMENT SYSTEM PAGE NUMBER: 28
PRINT DATE: 11/26/2024 SLD COUNTY/SR - ANNUAL PRINT COUNTY: PERRY

DIR: B TOTAL LEN: 28.120 MI. DIST: 08-9 SR: 11
LEFT MUN: LIVERPOOL TOWNSHIP T RIGHT MUN: LIVERPOOL TOWNSHIP T

CAMBRIDGE CIR (PRDR)	0511/2438	==	==		0510/2433	CAMBRIDGE CR (PRDR)
018 "DIA CIRC CONCR LEN=0055 INSTALLED 2001	0511/2273	---	---	---	0510/2273	018 "DIA CIRC CONCR LEN=0085 INSTALLED UNKN
018 "DIA CIRC CONCR LEN=0040 INSTALLED 2001	0511/1937	---	---	---	0510/1937	018 "DIA CIRC CONCR LEN=0061 INSTALLED UNKN
018 "DIA CIRC CONCR LEN=0062 INSTALLED 2001	0511/1688	---	---	---	0510/1688	018 "DIA CIRC CONCR LEN=0062 INSTALLED UNKN
LC FOR FRONT ST (CONN)	0511/1628	==	==		0510/1627	LC FOR FRONT ST (CONN)
018 "DIA CIRC CONCR LEN=0063 INSTALLED 2001	0511/1492	---	---	---	0510/1492	018 "DIA CIRC CONCR LEN=0063 INSTALLED UNKN
048"H 48"W CON BOX CUL LEN=0049 INSTALLED UNKN	0511/1220	---	---			
018 "DIA CIRC CONCR LEN=0073 INSTALLED 2001	0511/0931	---	---	---	0510/0931	018 "DIA CIRC CONCR LEN=0073 INSTALLED UNKN
036"H 48"W CON BOX CUL LEN=0051 INSTALLED UNKN	0511/0525	---	---			
					0510/0454	LIVERPOOL TOWNSHIP LIVERPOOL B
018 "DIA CIRC CONCR LEN=0068 INSTALLED 2001	0511/0226	---	---	---	0510/0226	018 "DIA CIRC CONCR LEN=0068 INSTALLED UNKN
1 0 00195 0 01 0858+96 125682 FT LENGTH(AH 2640 BK 2665)	0511/0000	---	---	---	125601 FT 0510/0000	1 0 00195 0 01 0858+96 LENGTH(AH 2640 BK 2640)
					0500/2559	018 "DIA CIRC CONCR LEN=0075 INSTALLED UNKN
018 "DIA CIRC CONCR LEN=0075 INSTALLED 2001	0501/2559	---	---	---		
					0500/2279	030 "DIA CIRC CONCR LEN=0062 INSTALLED UNKN
030 "DIA CIRC CONCR LEN=0062 INSTALLED 2001	0501/2279	---	---	---		
LC FOR FRONT ST (CONN)	0501/2272	==	==		0500/2260	LC FOR FRONT ST (CONN)
					0500/2005	018 "DIA CIRC CONCR LEN=0071 INSTALLED UNKN
018 "DIA CIRC CONCR LEN=0071 INSTALLED 2001	0501/2005	---	---	---		
					0500/1756	018 "DIA CIRC CONCR LEN=0069 INSTALLED UNKN
018 "DIA CIRC CONCR LEN=0069 INSTALLED 2001	0501/1756	---	---	---		
RACE ST (BORO)	0501/1498	==	==		0500/1493	RACE ST (BORO)
					0500/1444	024 "DIA CIRC CONCR LEN=0062 INSTALLED UNKN
024 "DIA CIRC CONCR						

EXTRACT DATE: 11/25/2024 ROADWAY MANAGEMENT SYSTEM PAGE NUMBER: 27
PRINT DATE: 11/26/2024 SLD COUNTY/SR - ANNUAL PRINT COUNTY: PERRY

DIR: B TOTAL LEN: 28.120 MI. DIST: 08-9 SR: 11
LEFT MUN: LIVERPOOL TOWNSHIP T RIGHT MUN: LIVERPOOL TOWNSHIP T

LEN=0060	INSTALLED	2001	0501/1444	---	---	---	---	0500/1200	018 "DIA CIRC CONCR	LEN=0066	INSTALLED	UNKN
018 "DIA CIRC CONCR				---	---	---	---					
LEN=0060	INSTALLED	2001	0501/1200	---	---	---	---	0500/0938	018 "DIA CIRC CONCR	LEN=0064	INSTALLED	UNKN
018 "DIA CIRC CONCR				---	---	---	---					
LEN=0064	INSTALLED	2001	0501/0938	---	---	---	---	0500/0657	018 "DIA CIRC CONCR	LEN=0067	INSTALLED	UNKN
018 "DIA CIRC CONCR				---	---	---	---					
LEN=0067	INSTALLED	2001	0501/0657	---	---	---	---					
LIVERPOOL TOWNSHIP				---	---	---	---					
LIVERPOOL B			0501/0454	---	---	---	---					
TR.SUS.RIVER				---	---	---	---					
STRUCTURE LENGTH 21 FT				---	---	---	---					
BMSID 50/0011/0500/0184			0501/0256	---	---	---	---	0500/0184	TR.SUS.RIVER			
1 0 00195 0 01 0832+56			123017 FT	---	---	---	---	122961 FT	STRUCTURE LENGTH 21 FT			
LENGTH(AH 2665 BK 2682)			0501/0000	---	---	---	---	0500/0000	BMSID 50/0011/0500/0184			
				---	---	---	---		1 0 00195 0 01 0832+56			
				---	---	---	---		LENGTH(AH 2640 BK 2640)			
				---	---	---	---		018 "DIA CIRC CONCR			
				---	---	---	---	0490/2410	LEN=0060	INSTALLED	UNKN	
018 "DIA CIRC CONCR				---	---	---	---					
LEN=0060	INSTALLED	2001	0491/2410	---	---	---	---					
SUNBURY ST				---	---	---	---					
(SR0017 SEG 0760/1739)			0491/2238	---	---	---	---	0490/2196	SUNBURY ST			
				---	---	---	---		(SR0017 SEG 0760/1739)			
				---	---	---	---	0490/2079	018 "DIA CIRC CONCR			
018 "DIA CIRC CONCR				---	---	---	---		LEN=0062	INSTALLED	UNKN	
LEN=0042	INSTALLED	2001	0491/2079	---	---	---	---					
BMSSEN 50/0011/0490/1331			0491/1430	---	---	---	---					
1 0 00195 0 01 0806+16				---	---	---	---	0490/1391	BMSSEN 50/0011/0490/1331			
WILDCAT CREEK				---	---	---	---		1 0 00195 0 01 0806+16			
BMSBG 50/0011/0490/1331			0491/1370	---	---	---	---	0490/1331	WILDCAT CREEK			
018 "DIA CIRC CONCR				---	---	---	---		BMSBG 50/0011/0490/1331			
LEN=0052	INSTALLED	2001	0491/1256	---	---	---	---	0490/1256	018 "DIA CIRC CONCR			
018 "DIA CIRC CONCR				---	---	---	---		LEN=0060	INSTALLED	UNKN	
LEN=0050	INSTALLED	2001	0491/0496	---	---	---	---					
				---	---	---	---					
				---	---	---	---					
1 0 00195 0 01 0806+16			120335 FT	---	---	---	---	0490/0469	018 "DIA CIRC CONCR			
LENGTH(AH 2682 BK 2640)			0491/0000	---	---	---	---	120321 FT	LEN=0053	INSTALLED	UNKN	
JUGHANDLE V RD				---	---	---	---	0490/0000	1 0 00195 0 01 0806+16			
(SR9411 SEG 0010/0000)			0481/2550	---	---	---	---		LENGTH(AH 2640 BK 2640)			
018 "DIA CIRC CONCR				---	---	---	---	0480/2543	JUGHANDLE V RD			
LEN=0064	INSTALLED	2001	0481/2470	---	---	---	---		(SR9411 SEG 0010/0000)			
				---	---	---	---		018 "DIA CIRC CONCR			
				---	---	---	---		LEN=0064	INSTALLED	UNKN	
				---	---	---	---					
				---	---	---	---					

DIR: B TOTAL LEN: 28.120 MI. DIST: 08-9 SR: 11
LEFT MUN: LIVERPOOL B RIGHT MUN: LIVERPOOL B

DIR: B LEFT MUN: BUFFALO TOWNSHIP T										DIST: 08-9 SR: 11 RIGHT MUN: BUFFALO TOWNSHIP T									
LENGTH(AH 2640 BK 2640) 0471/0000										0470/0000 LENGTH(AH 2640 BK 2640)									
018 "DIA CIRC CONCR										018 "DIA CIRC CONCR									
LEN=0052 INSTALLED 2001 0461/2289										LEN=0058 INSTALLED UNKN									
OLD TRAIL RD										0460/2289									
T562)																			
018 "DIA CIRC CONCR 0461/2173																			
LEN=0040 INSTALLED 2001 0461/2032																			
										0460/2032									
018 "DIA CIRC CONCR										018 "DIA CIRC CONCR									
LEN=0035 INSTALLED 2001 0461/1809										LEN=0078 INSTALLED UNKN									
										0460/1809									
018 "DIA CIRC CONCR										018 "DIA CIRC CONCR									
LEN=0075 INSTALLED 2001 0461/1288										LEN=0073 INSTALLED UNKN									
										0460/1289									
UGHANDLE U RD										018 "DIA CIRC CONCR									
SR9409 SEG 0010/0000) 0461/1166										LEN=0057 INSTALLED UNKN									
R. SUSQUE R																			
STRUCTURE LENGTH 12 FT										TR. SUSQUE R									
BMSID 50/0011/0460/0955 0461/0934										STRUCTURE LENGTH 12 FT									
HUNTERS VALLEY RD										BMSID 50/0011/0460/0955									
SR0034 SEG 0640/2839) 0461/0843										HUNTERS VALLEY RD									
018 "DIA CIRC CONCR										(SR0034 SEG 0640/2839)									
LEN=0079 INSTALLED 2001 0461/0770																			
C FROM ORCHARD RD																			
CONN)																			
018 "DIA CIRC CONCR 0461/0616																			
LEN=0053 INSTALLED 2001 0461/0571																			
										FERRY LN									
										(T534)									
018 "DIA CIRC CONCR										0460/0567									
LEN=0030 INSTALLED 2001 0461/0417										018 "DIA CIRC CONCR									
										LEN=0078 INSTALLED UNKN									
										0460/0418									
018 "DIA CIRC CONCR										0460/0221									
LEN=0046 INSTALLED 2001 0461/0203										LEN=0078 INSTALLED UNKN									
0 00195 0 01 0726+96 112415 FT																			
LENGTH(AH 2640 BK 2640) 0461/0000										112401 FT									
										0460/0000									
018 "DIA CIRC CONCR										0450/2636									
LEN=0039 INSTALLED 2001 0451/2631										LEN=0070 INSTALLED 2001									
018 "DIA CIRC CONCR																			
LEN=0043 INSTALLED 2001 0451/2417										0450/2415									
										018 "DIA CIRC CONCR									
										LEN=0074 INSTALLED 2001									

EXTRACT DATE: 11/25/2024 ROADWAY MANAGEMENT SYSTEM PAGE NUMBER: 24
PRINT DATE: 11/26/2024 SLD COUNTY/SR - ANNUAL PRINT COUNTY: PERRY

DIR: B TOTAL LEN: 28.120 MI. DIST: 08-9 SR: 11
LEFT MUN: BUFFALO TOWNSHIP T RIGHT MUN: BUFFALO TOWNSHIP T

018 "DIA CIRC CONCR LEN=0043 INSTALLED 2001 0451/2119	0450/2122	018 "DIA CIRC CONCR LEN=0070 INSTALLED 2001
036 "DIA CIRC CONCR LEN=0060 INSTALLED 2001 0451/1742	0450/1757	036 "DIA CIRC CONCR LEN=0060 INSTALLED 2001
072 "DIA CIRC CONCR LEN=0062 INSTALLED 2001 0451/1330 LOVERS LN (T505) 0451/1252	0450/1373	072 "DIA CIRC CONCR LEN=0070 INSTALLED 2001
018 "DIA CIRC CONCR LEN=0060 INSTALLED 2003 0451/0653	0450/0653	018 "DIA CIRC CONCR LEN=0060 INSTALLED 2003
018 "DIA CIRC CONCR LEN=0060 INSTALLED 2003 0451/0244 1 0 00195 0 01 0700+56 109775 FT	0450/0244	018 "DIA CIRC CONCR LEN=0060 INSTALLED UNKN
LENGTH(AH 2640 BK 2640) 0451/0000	0450/0000	LENGTH(AH 2640 BK 2640)
018 "DIA CIRC CONCR LEN=0055 INSTALLED UNKN 0441/2519	0440/2457	018 "DIA CIRC CONCR LEN=0065 INSTALLED UNKN
018 "DIA CIRC CONCR LEN=0052 INSTALLED UNKN 0441/2229	0440/2185	018 "DIA CIRC CONCR LEN=0060 INSTALLED UNKN
018 "DIA CIRC CONCR LEN=0048 INSTALLED UNKN 0441/2036	0440/2032	018 "DIA CIRC CONCR LEN=0055 INSTALLED UNKN
018 "DIA CIRC CONCR LEN=0055 INSTALLED UNKN 0441/1553	0440/1550	018 "DIA CIRC CONCR LEN=0055 INSTALLED UNKN
018 "DIA CIRC CONCR LEN=0060 INSTALLED UNKN 0441/1317	0440/1274	018 "DIA CIRC CONCR LEN=0055 INSTALLED UNKN
018 "DIA CIRC CONCR LEN=0065 INSTALLED UNKN 0441/0986	0440/0976	018 "DIA CIRC CONCR LEN=0060 INSTALLED UNKN
018 "DIA CIRC CONCR LEN=0052 INSTALLED UNKN 0441/0698	0440/0693	018 "DIA CIRC CONCR LEN=0060 INSTALLED UNKN
	0440/0289	018 "DIA CIRC CONCR LEN=0055 INSTALLED UNKN

EXTRACT DATE: 11/25/2024 ROADWAY MANAGEMENT SYSTEM PAGE NUMBER: 23
PRINT DATE: 11/26/2024 SLD COUNTY/SR - ANNUAL PRINT COUNTY: PERRY

DIR: B TOTAL LEN: 28.120 MI. DIST: 08-9 SR: 11
LEFT MUN: BUFFALO TOWNSHIP T RIGHT MUN: BUFFALO TOWNSHIP T

018 "DIA CIRC CONCR LEN=0048 INSTALLED UNKN 0441/0055 0 0 00000 0 00 0000+00 107135 FT LENGTH(AH 2640 BK 2671) 0441/0000 JUGHANDLE F RD (SR9407 SEG 0010/0000) 0431/2653 JUGHANDLE E RD (SR9407 SEG 0020/0337) 0431/2625	107121 FT 1 0 00195 0 01 0674+16 0440/0000 LENGTH(AH 2640 BK 2667)
018 "DIA CIRC CONCR LEN=0070 INSTALLED UNKN 0431/2616	0430/2604 018 "DIA CIRC CONCR LEN=0085 INSTALLED UNKN
CHERRY RD (T559) 0431/2322	0430/2566 LC FROM CHERRY RD (CONN)
BMS EN 50/0011/0430/2126 0431/2170 1 0 00195 0 01 0669+78 HUNTERS RUN BMSBG 50/0011/0430/2126 0431/2141	0430/2273 018 "DIA CIRC CONCR LEN=0050 INSTALLED UNKN LC TO CHERRY RD (CONN) 0430/2184 BMS EN 50/0011/0430/2126 0430/2155 1 0 00195 0 01 0669+78 HUNTERS RUN 0430/2126 BMSBG 50/0011/0430/2126 0430/1718 018 "DIA CIRC CONCR LEN=0055 INSTALLED UNKN
024 "DIA CIRC CONCR LEN=0050 INSTALLED UNKN 0431/1687	0430/1533 018 "DIA CIRC CONCR LEN=0084 INSTALLED UNKN
018 "DIA CIRC CONCR LEN=0055 INSTALLED UNKN 0431/1508	0430/1184 024 "DIA CIRC CONCR LEN=0075 INSTALLED UNKN
024 "DIA CIRC CONCR LEN=0065 INSTALLED UNKN 0431/1155	0430/0668 030 "DIA CIRC CONCR LEN=0078 INSTALLED UNKN
030 "DIA CIRC CONCR LEN=0060 INSTALLED UNKN 0431/0642	104454 FT 1 0 00195 0 01 0647+76 0430/0000 LENGTH(AH 2667 BK 2640) 030 "DIA CIRC CONCR 0420/2424 LEN=0070 INSTALLED UNKN
030 "DIA CIRC CONCR LEN=0060 INSTALLED UNKN 0421/2403	0420/1853 030 "DIA CIRC CONCR LEN=0070 INSTALLED UNKN
030 "DIA CIRC CONCR	

DIR: DIST: SR: 11									
LEFT MUN: BUFFALO TOWNSHIP T					RIGHT MUN: BUFFALO TOWNSHIP T				
LEN=0055	INSTALLED	UNKN	0421/1739	---	---	---	---	---	---
024 "DIA	CIRC CONCR			---	---	---	---	---	---
LEN=0060	INSTALLED	UNKN	0421/1339	---	---	---	---	---	---
024 "DIA	CIRC CONCR			---	---	---	---	---	---
LEN=0047	INSTALLED	UNKN	0421/0892	---	---	---	---	---	---
018 "DIA	CIRC CONCR			---	---	---	---	---	---
LEN=0050	INSTALLED	UNKN	0421/0493	---	---	---	---	---	---
018 "DIA	CIRC CONCR			---	---	---	---	---	---
LEN=0070	INSTALLED	UNKN	0421/0031	---	---	---	---	---	---
000000	000000	000000	000000	---	---	---	---	---	---
LENGTH(AH	2657	BK	2679)	---	---	---	---	---	---
018 "DIA	CIRC CONCR			---	---	---	---	---	---
LEN=0060	INSTALLED	UNKN	0411/2538	---	---	---	---	---	---
018 "DIA	CIRC CONCR			---	---	---	---	---	---
LEN=0040	INSTALLED	UNKN	0411/2470	---	---	---	---	---	---
IMEKILN	RD			---	---	---	---	---	---
T469)				---	---	---	---	---	---
60"H	72"W	CON	BOX	---	---	---	---	---	---
LEN=0050	INSTALLED	UNKN	0411/2426	---	---	---	---	---	---
0410/2423	060"H	72"W	CON	---	---	---	---	---	---
LEN=0065	INSTALLED	UNKN		---	---	---	---	---	---
0410/2298	018 "DIA	CIRC CONCR		---	---	---	---	---	---
LEN=0055	INSTALLED	UNKN		---	---	---	---	---	---
0410/2178	018 "DIA	CIRC CONCR		---	---	---	---	---	---
LEN=0055	INSTALLED	UNKN		---	---	---	---	---	---
0410/1750	024 "DIA	CIRC CONCR		---	---	---	---	---	---
LEN=0050	INSTALLED	UNKN		---	---	---	---	---	---
0410/1368	024 "DIA	CIRC CONCR		---	---	---	---	---	---
LEN=0050	INSTALLED	UNKN		---	---	---	---	---	---
0410/1088	018 "DIA	CIRC CONCR		---	---	---	---	---	---
LEN=0064	INSTALLED	UNKN		---	---	---	---	---	---
0410/0473	030 "DIA	CIRC CONCR		---	---	---	---	---	---
LEN=0090	INSTALLED	UNKN		---	---	---	---	---	---
099174	1000195	001	0594+96	---	---	---	---	---	---
LENGTH(AH	2640	BK	2667)	---	---	---	---	---	---
042 "DIA	CIRC CONCR			---	---	---	---	---	---
LEN=0070	INSTALLED	UNKN		---	---	---	---	---	---
0400/2229	042 "DIA	CIRC CONCR		---	---	---	---	---	---
LEN=0070	INSTALLED	UNKN		---	---	---	---	---	---
0401/2243	042 "DIA	CIRC CONCR		---	---	---	---	---	---
LEN=0050	INSTALLED	UNKN		---	---	---	---	---	---

EXTRACT DATE: 11/25/2024 ROADWAY MANAGEMENT SYSTEM PAGE NUMBER: 21
PRINT DATE: 11/26/2024 SLD COUNTY/SR - ANNUAL PRINT COUNTY: PERRY

DIR: B TOTAL LEN: 28.120 MI. DIST: 08-9 SR: 11
LEFT MUN: BUFFALO TOWNSHIP T RIGHT MUN: BUFFALO TOWNSHIP T

JUGHANDLE C RD (SR9405 SEG 0010/0000) 0401/1836	==	0400/1726	FROM 1020/0020 SH (CONN)
JUGHANDLE D RD (SR9405 SEG 0020/0353) 0401/1750	==	0400/1508	018 "DIA CIRC CONCR LEN=0060 INSTALLED UNKN
018 "DIA CIRC CONCR LEN=0065 INSTALLED UNKN 0401/1521	---	0400/1452	BUCKS VALLEY RD (SR1020 SEG 0020/1720)
BUCKS VALLEY RD (SR1020 SEG 0020/1720) 0401/1480	==	0400/1420	018 "DIA CIRC CONCR LEN=0055 INSTALLED UNKN
018 "DIA CIRC CONCR LEN=0060 INSTALLED UNKN 0401/1427	---	0400/1346	TO 1020/0020 SH (CONN)
BUCKS RUN STRUCTURE LENGTH 19 FT BMSID 50/0011/0400/1095 0401/1106	>---<	0400/1095	BUCKS RUN STRUCTURE LENGTH 19 FT BMSID 50/0011/0400/1095
018 "DIA CIRC CONCR LEN=0050 INSTALLED UNKN 0401/0806	---	0400/0818	018 "DIA CIRC CONCR LEN=0122 INSTALLED UNKN
018 "DIA CIRC CONCR LEN=0053 INSTALLED UNKN 0401/0607	---	0400/0805	MONTGOMERY FERRY PGC (GOVT)
018 "DIA CIRC CONCR LEN=0065 INSTALLED UNKN 0401/0471	---	0400/0597	018 "DIA CIRC CONCR LEN=0075 INSTALLED UNKN
018 "DIA CIRC CONCR LEN=0050 INSTALLED UNKN 0401/0231	---	0400/0461	018 "DIA CIRC CONCR LEN=0075 INSTALLED UNKN
1 0 00195 0 01 0568+56 096445 FT LENGTH(AH 2683 BK 2640) 0401/0000	5	0400/0221	018 "DIA CIRC CONCR LEN=0050 INSTALLED UNKN
048"H 72"W CON BOX CUL LEN=0065 INSTALLED UNKN 0391/2630	---	096507 FT	1 0 00195 0 01 0568+56
EARNEST RD (TWP) 0391/2617	==	5 0400/0000	LENGTH(AH 2667 BK 2640)
018 "DIA CIRC CONCR	---	0390/2578	048"H 72"W CON BOX CUL LEN=0080 INSTALLED UNKN
	---	0390/2518	018 "DIA CIRC CONCR LEN=0070 INSTALLED UNKN

DIR: B	TOTAL LEN: 28.120 MI.	DIST: 08-9	SR: 11
LEFT MUN: BUFFALO TOWNSHIP T		RIGHT MUN: BUFFALO TOWNSHIP T	
LEN=0063 INSTALLED UNKN 0391/1901	---	0390/1890 018 "DIA CIRC CONCR LEN=0075 INSTALLED UNKN	
024 "DIA CIRC CONCR LEN=0063 INSTALLED UNKN 0391/1525	---	0390/1504 024 "DIA CIRC CONCR LEN=0075 INSTALLED UNKN	
018 "DIA CIRC CONCR LEN=0070 INSTALLED UNKN 0391/1300	---	0390/1278 018 "DIA CIRC CONCR LEN=0070 INSTALLED UNKN	
048"H 72"W CON BOX CUL LEN=0075 INSTALLED UNKN 0391/0573	---	0390/0856 018 "DIA CIRC CONCR LEN=0060 INSTALLED UNKN	
018 "DIA CIRC CONCR LEN=0090 INSTALLED UNKN 0391/0285	---	0390/0563 048"H 72"W CON BOX CUL LEN=0090 INSTALLED UNKN	
0 0 0000 0 00 0000+00 093805 FT BUFFALO TOWNSHIP CARROLL T	---	0390/0275 018 "DIA CIRC CONCR LEN=0075 INSTALLED UNKN	
LENGTH(AH 2640 BK 2672) 0391/0000	5	093867 FT 1 0 00195 0 01 0542+16 0390/0000 LENGTH(AH 2640 BK 2640)	
024 "DIA CIRC CONCR LEN=0065 INSTALLED UNKN 0381/2640	---	0380/2620 024 "DIA CIRC CONCR LEN=0075 INSTALLED UNKN	
018 "DIA CIRC CONCR LEN=0045 INSTALLED UNKN 0381/2361	---	0380/2340 018 "DIA CIRC CONCR LEN=0080 INSTALLED UNKN	
048"H 72"W CON BOX CUL LEN=0085 INSTALLED UNKN 0381/2020	---	0380/2202 048"H 60"W CON BOX CUL LEN=0105 INSTALLED UNKN	
UGHANDLE B RD SR9403 SEG 0010/0000) 0381/1906	==	0380/1830 FROM 9403/0010 SH (CONN)	
018 "DIA CIRC CONCR LEN=0045 INSTALLED UNKN 0381/1750	---	0380/1718 018 "DIA CIRC CONCR LEN=0065 INSTALLED UNKN	
0 9403/0010 SH CONN)	==	0380/1615 JUGHANDLE B RD (SR9403 SEG 0010/0320)	
FROM 9403/0010 SH CONN)	==	0381/1600	
		TO 9403/0010 SH	

EXTRACT DATE: 11/25/2024 ROADWAY MANAGEMENT SYSTEM PAGE NUMBER: 19
PRINT DATE: 11/26/2024 SLD COUNTY/SR - ANNUAL PRINT COUNTY: PERRY

DIR: B TOTAL LEN: 28.120 MI. DIST: 08-9 SR: 11
LEFT MUN: BUFFALO TOWNSHIP T RIGHT MUN: BUFFALO TOWNSHIP T

018 "DIA CIRC CONCR
LEN=0045 INSTALLED UNKN 0381/1459

JUGHANDLE B RD
(SR9403 SEG 0010/0623) 0381/1336
030 "DIA CIRC CONCR
LEN=0050 INSTALLED UNKN 0381/1025

030 "DIA CIRC CONCR
LEN=0050 INSTALLED UNKN 0381/0225

0 0 00000 0 00 0000+00 091133 FT
CARROLL
BUFFALO TOWNSHIP T
LENGTH(AH 2672 BK 2585) 0381/0000
027 "DIA CIRC CONCR
LEN=0055 INSTALLED UNKN 0371/2111

024 "DIA CIRC CONCR
LEN=0065 INSTALLED 1996 0371/1260

BUFFALO TOWNSHIP
WATTS T 0371/1086

018 "DIA CIRC CONCR
LEN=0085 INSTALLED 1996 0371/0569

024 "DIA CIRC CONCR
LEN=0050 INSTALLED UNKN 0371/0288

1 0 00195 0 01 0493+01 088548 FT
LENGTH(AH 2585 BK 2640) 0371/0000
NOTCH RD
(SR1022 SEG 0030/2465) 0361/2525
TR.SUSQUE R.
STRUCTURE LENGTH 12 FT
BMSID 50/0011/0360/2306 0361/2367

0380/1477 (CONN)

0380/1431 018 "DIA CIRC CONCR
LEN=0075 INSTALLED UNKN

0380/0993 030 "DIA CIRC CONCR
LEN=0096 INSTALLED UNKN

0380/0193 030 "DIA CIRC CONCR
LEN=0050 INSTALLED UNKN

091227 FT 1 0 00195 0 01 0515+76
0380/0000 LENGTH(AH 2640 BK 2640)

0370/2083 027 "DIA CIRC CONCR
LEN=0070 INSTALLED UNKN
0370/1802 018 "DIA CIRC CONCR
LEN=0050 INSTALLED UNKN

0370/1231 024 "DIA CIRC CONCR
LEN=0075 INSTALLED UNKN
0370/1230 BUFFALO TOWNSHIP
WATTS T

0370/0523 COMM OF PA PARKING AREA
(GOVT)
0370/0473 018 "DIA CIRC CONCR
LEN=0130 INSTALLED UNKN

0370/0218 024 "DIA CIRC CONCR
LEN=0060 INSTALLED UNKN
088587 FT 1 0 00195 0 01 0489+36
0370/0000 LENGTH(AH 2640 BK 2640)

0360/2306 TR.SUSQUE R.
STRUCTURE LENGTH 12 FT
BMSID 50/0011/0360/2306

EXTRACT DATE: 11/25/2024 ROADWAY MANAGEMENT SYSTEM PAGE NUMBER: 18
PRINT DATE: 11/26/2024 SLD COUNTY/SR - ANNUAL PRINT COUNTY: PERRY

DIR: B TOTAL LEN: 28.120 MI. DIST: 08-9 SR: 11
LEFT MUN: WATTS T RIGHT MUN: WATTS T

024 "DIA CIRC CONCR LEN=0050 INSTALLED UNKN 0361/1905	0360/1896	024 "DIA CIRC CONCR LEN=0060 INSTALLED UNKN
024 "DIA CIRC CONCR LEN=0070 INSTALLED UNKN 0361/1515	0360/1504	024 "DIA CIRC CONCR LEN=0060 INSTALLED UNKN
024 "DIA CIRC CONCR LEN=0060 INSTALLED UNKN 0361/1356	0360/1346	024 "DIA CIRC CONCR LEN=0060 INSTALLED UNKN
018 "DIA CIRC CONCR LEN=0060 INSTALLED UNKN 0361/1211	0360/1196	018 "DIA CIRC CONCR LEN=0060 INSTALLED UNKN
018 "DIA CIRC CONCR LEN=0052 INSTALLED UNKN 0361/0874	0360/0863	018 "DIA CIRC CONCR LEN=0055 INSTALLED UNKN
	0360/0563	018 "DIA CIRC CONCR LEN=0050 INSTALLED UNKN
018 "DIA CIRC CONCR LEN=0060 INSTALLED UNKN 0361/0513		
060"H 72"W CON BOX CUL LEN=0070 INSTALLED UNKN 0361/0107		
	0360/0057	060"H 72"W CON BOX CUL LEN=0075 INSTALLED UNKN
0 0 00000 0 00 0000+00 085908 FT LENGTH(AH 2640 BK 2592) 0361/0000	085947 FT 0360/0000	1 0 00195 0 01 0462+96 LENGTH(AH 2640 BK 2640)
018 "DIA CIRC CONCR LEN=0065 INSTALLED UNKN 0351/2505	0350/2476	018 "DIA CIRC CONCR LEN=0065 INSTALLED UNKN
018 "DIA CIRC CONCR LEN=0060 INSTALLED UNKN 0351/2254	0350/2228	018 "DIA CIRC CONCR LEN=0080 INSTALLED UNKN
024 "DIA CIRC CONCR LEN=0055 INSTALLED UNKN 0351/1854	0350/1830	024 "DIA CIRC CONCR LEN=0055 INSTALLED UNKN
018 "DIA CIRC CONCR LEN=0050 INSTALLED UNKN 0351/1150	0350/1120	018 "DIA CIRC CONCR LEN=0060 INSTALLED UNKN
024 "DIA CIRC CONCR LEN=0055 INSTALLED UNKN 0351/0806		024 "DIA CIRC CONCR

EXTRACT DATE: 11/25/2024 ROADWAY MANAGEMENT SYSTEM PAGE NUMBER: 17
PRINT DATE: 11/26/2024 SLD COUNTY/SR - ANNUAL PRINT COUNTY: PERRY

DIR: B TOTAL LEN: 28.120 MI. DIST: 08-9 SR: 11
LEFT MUN: WATTS T RIGHT MUN: WATTS T

ITEM	DESCRIPTION	LEN	STATUS	SR	ITEM	DESCRIPTION	LEN	STATUS	SR
048"	H 72"W CON BOX CUL	0175	INSTALLED UNKN	0351/0582	0350/0771	LEN=0065	INSTALLED UNKN		
024"	"DIA CIRC CONCR	0070	INSTALLED UNKN	0351/0344	0350/0548	048"H 72"W CON BOX CUL	LEN=0070	INSTALLED UNKN	
018"	"DIA CIRC CONCR	0060	INSTALLED UNKN	0351/0142	0350/0321	024"DIA CIRC CONCR	LEN=0070	INSTALLED UNKN	
000000	0000000000+00 083316 FT				0350/0130	018"DIA CIRC CONCR	LEN=0060	INSTALLED UNKN	
LENGTH(AH 2592 BK 2604)					083307 FT	1000195 0010436+56			
027"	"DIA CIRC CONCR	0060	INSTALLED UNKN	0341/2416	0350/0000	LENGTH(AH 2640 BK 2640)			
018"	"DIA CIRC CONCR	0055	INSTALLED UNKN	0341/2134	0340/2396	027"DIA CIRC CONCR	LEN=0060	INSTALLED UNKN	
018"	"DIA CIRC CONCR	0055	INSTALLED UNKN	0341/1812	0340/2196	018"DIA CIRC CONCR	LEN=0060	INSTALLED UNKN	
018"	"DIA CIRC CONCR	0065	INSTALLED UNKN	0341/1503	0340/1792	018"DIA CIRC CONCR	LEN=0050	INSTALLED 2003	
018"	"DIA CIRC CONCR	0065	INSTALLED UNKN	0341/1250	0340/1484	018"DIA CIRC CONCR	LEN=0060	INSTALLED UNKN	
024"	"DIA CIRC CONCR	0060	INSTALLED UNKN	0341/0445	0340/1230	018"DIA CIRC CONCR	LEN=0060	INSTALLED UNKN	
000000	0000000000+00 080712 FT				0340/0408	024"DIA CIRC CONCR	LEN=0099	INSTALLED UNKN	
LENGTH(AH 2604 BK 2772)					080667 FT	1000195 0010410+16			
018"	"DIA CIRC CONCR	0065	INSTALLED UNKN	0331/2730	0340/0000	LENGTH(AH 2640 BK 2799)			
JUGHANDLE A RD					0330/2794	018"DIA CIRC CONCR	LEN=0090	INSTALLED UNKN	
(SR9401 SEG 0010/0000)					0330/2497	018"DIA CIRC CONCR	LEN=0130	INSTALLED UNKN	

EXTRACT DATE: 11/25/2024 ROADWAY MANAGEMENT SYSTEM PAGE NUMBER: 16
PRINT DATE: 11/26/2024 SLD COUNTY/SR - ANNUAL PRINT COUNTY: PERRY

DIR: B TOTAL LEN: 28.120 MI. DIST: 08-9 SR: 11
LEFT MUN: WATTS T RIGHT MUN: WATTS T

018 "DIA CIRC CONCR LEN=0055 INSTALLED UNKN 0331/2437	---	---	---	0330/2237	030 "DIA CIRC CONCR LEN=0150 INSTALLED UNKN JUGHANDLE A RD (SR9401 SEG 0010/0509) CLEMSON'S ISLAND PGC (GOVT)
JUGHANDLE A RD (SR9401 SEG 0010/0509) 0331/2204	==	==	==	0330/2225	
030 "DIA CIRC CONCR LEN=0050 INSTALLED UNKN 0331/2173	---	---	---	0330/1737	018 "DIA CIRC CONCR LEN=0110 INSTALLED UNKN
018 "DIA CIRC CONCR LEN=0050 INSTALLED UNKN 0331/1711	---	---	---	0330/1221	024 "DIA CIRC CONCR LEN=0065 INSTALLED UNKN
024 "DIA CIRC CONCR LEN=0065 INSTALLED UNKN 0331/1166	---	---	---	0330/0799	024 "DIA CIRC CONCR LEN=0043 INSTALLED UNKN
024 "DIA CIRC CONCR LEN=0055 INSTALLED UNKN 0331/0755	---	---	---	0330/0237	018 "DIA CIRC CONCR LEN=0043 INSTALLED UNKN
018 "DIA CIRC CONCR LEN=0050 INSTALLED UNKN 0331/0155	---	---	---	077868 FT	1 0 00195 0 01 0382+17 MOTTER RD (T537)
0 0 00000 0 00 0000+00 077940 FT MOTTER RD (T537) LENGTH(AH 2772 BK 2719) 0331/0000	5==	==	5	0330/0000	LENGTH(AH 2799 BK 2719) 048"H 60"W CON BOX CUL LEN=0070 INSTALLED UNKN
048"H 60"W CON BOX CUL LEN=0050 INSTALLED UNKN 0321/2431	---	---	---	0320/2471	
024 "DIA CIRC CONCR LEN=0045 INSTALLED UNKN 0321/1735	---	---	---	0320/1786	024 "DIA CIRC CONCR LEN=0055 INSTALLED UNKN
PINE TREE DR (T535) 0321/1036	==	==		0320/1067	048 "DIA CIRC CONCR LEN=0065 INSTALLED UNKN PINE TREE DR (T535)
048 "DIA CIRC CONCR LEN=0060 INSTALLED UNKN 0321/1010	---	---	---	0320/1029	
018 "DIA CIRC CONCR LEN=0050 INSTALLED UNKN 0321/0770	---	---	---	0320/0821	018 "DIA CIRC CONCR LEN=0060 INSTALLED UNKN

EXTRACT DATE: 11/25/2024 ROADWAY MANAGEMENT SYSTEM PAGE NUMBER: 15
PRINT DATE: 11/26/2024 SLD COUNTY/SR - ANNUAL PRINT COUNTY: PERRY

DIR: B TOTAL LEN: 28.120 MI. DIST: 08-9 SR: 11
LEFT MUN: WATTS T RIGHT MUN: WATTS T

024 "DIA CIRC CONCR LEN=0065 INSTALLED UNKN 0321/0667	0320/0733	024 "DIA CIRC CONCR LEN=0070 INSTALLED UNKN
018 "DIA CIRC CONCR LEN=0070 INSTALLED UNKN 0321/0358	0320/0406	018 "DIA CIRC CONCR LEN=0070 INSTALLED UNKN
018 "DIA CIRC CONCR LEN=0075 INSTALLED UNKN 0321/0049 0 0 00000 0 00 0000+00 075221 FT MILL ST (T536)	0320/0096	018 "DIA CIRC CONCR LEN=0060 INSTALLED UNKN
LENGTH(AH 2719 BK 2450) 0321/0000 030 "DIA CIRC CONCR LEN=0075 INSTALLED UNKN 0311/2400	075149 FT 1 0 00195 0 01 0354+98 MILL ST (T536)	0320/0000 LENGTH(AH 2719 BK 2461)
024 "DIA CIRC CONCR LEN=0065 INSTALLED UNKN 0311/1833	0310/2388	030 "DIA CIRC CONCR LEN=0075 INSTALLED UNKN
018 "DIA CIRC CONCR LEN=0053 INSTALLED UNKN 0311/1228	0310/1816	024 "DIA CIRC CONCR LEN=0085 INSTALLED UNKN
WATTS NEW BUFFALO B 0311/1177	0310/1223	018 "DIA CIRC CONCR LEN=0070 INSTALLED UNKN
024 "DIA CIRC CONCR LEN=0043 INSTALLED UNKN 0311/0978	0310/1199	WATTS NEW BUFFALO B
018 "DIA CIRC CONCR LEN=0043 INSTALLED UNKN 0311/0726	0310/0975	024 "DIA CIRC CONCR LEN=0065 INSTALLED UNKN
MARKET ST (SR1023 SEG 0010/0000) 0311/0520	0310/0727	018 "DIA CIRC CONCR LEN=0072 INSTALLED UNKN
018 "DIA CIRC CONCR LEN=0042 INSTALLED UNKN 0311/0178	0310/0552	018 "DIA CIRC CONCR LEN=0070 INSTALLED UNKN
1 0 00195 0 01 0327+55 072771 FT LENGTH(AH 2450 BK 2640) 0311/0000	0310/0523	MARKET ST (SR1023 SEG 0010/0000)
BUFFALO CRK STRUCTURE LENGTH 19 FT BMSID 50/0011/0301/2304 0301/2304	0310/0175 072688 FT 0310/0000	018 "DIA CIRC CONCR LEN=0072 INSTALLED UNKN 1 0 00195 0 01 0330+96 LENGTH(AH 2461 BK 2640) BUFFALO CRK STRUCTURE LENGTH 19 FT BMSID 50/0011/0301/2304

DIR: B TOTAL LEN: 28.120 MI. DIST: 08-9 SR: 11
LEFT MUN: NEW BUFFALO B RIGHT MUN: NEW BUFFALO B

EXTRACT DATE: 11/25/2024 ROADWAY MANAGEMENT SYSTEM PAGE NUMBER: 13
PRINT DATE: 11/26/2024 SLD COUNTY/SR - ANNUAL PRINT COUNTY: PERRY

DIR: B TOTAL LEN: 28.120 MI. DIST: 08-9 SR: 11
LEFT MUN: WATTS T RIGHT MUN: WATTS T

Station	Direction	Material	Length	Notes
024 "DIA CIRC CONCR LEN=0055	INSTALLED UNKN	0291/0597	5	
018 "DIA CIRC CONCR LEN=0050	INSTALLED UNKN	0291/0250	5	
0 0 00000 0 00 0000+00 067491 FT LENGTH(AH 2640 BK 2785)		0291/0000	5	
024 "DIA CIRC CONCR LEN=0055	INSTALLED UNKN	0281/2692		
018 "DIA CIRC CONCR LEN=0055	INSTALLED UNKN	0281/2416		
018 "DIA CIRC CONCR LEN=0055	INSTALLED UNKN	0281/2072		
018 "DIA CIRC CONCR LEN=0050	INSTALLED UNKN	0281/1876		
OLD TRAIL RD (T536)		0281/1720	==	
018 "DIA CIRC CONCR LEN=0050	INSTALLED UNKN	0281/1654		
024 "DIA CIRC CONCR LEN=0050	INSTALLED UNKN	0281/1403		
OLD TRAIL RD (T536)		0281/1150	==	
TR.SUSQUE.R. STRUCTURE LENGTH 16 FT BMSID 50/0011/0280/1013		0281/0906	> <	
018 "DIA CIRC CONCR LEN=0055	INSTALLED UNKN	0281/0312		
0290/0598	LEN=0053	INSTALLED UNKN		
0290/0254	018 "DIA CIRC CONCR LEN=0050	INSTALLED UNKN		
067408 FT 0290/0000	1 0 00195 0 01 0278+16 LENGTH(AH 2640 BK 2798)	024 "DIA CIRC CONCR LEN=0062		
0280/2742	INSTALLED UNKN			
0280/2466	018 "DIA CIRC CONCR LEN=0055	INSTALLED UNKN		
0280/2122	018 "DIA CIRC CONCR LEN=0060	INSTALLED UNKN		
0280/1900	018 "DIA CIRC CONCR LEN=0061	INSTALLED UNKN		
0280/1740	OLD TRAIL RD (T536)			
0280/1704	018 "DIA CIRC CONCR LEN=0054	INSTALLED UNKN		
0280/1453	018 "DIA CIRC CONCR LEN=0055	INSTALLED UNKN		
0280/1170	OLD TRAIL RD (T536)			
0280/1013	TR.SUSQUE.R. STRUCTURE LENGTH 16 FT BMSID 50/0011/0280/1013			
0280/0328	018 "DIA CIRC CONCR LEN=0054	INSTALLED UNKN		
0280/0224	024 "DIA CIRC CONCR LEN=0150	INSTALLED UNKN		

EXTRACT DATE: 11/25/2024 ROADWAY MANAGEMENT SYSTEM PAGE NUMBER: 12
PRINT DATE: 11/26/2024 SLD COUNTY/SR - ANNUAL PRINT COUNTY: PERRY

DIR: B TOTAL LEN: 28.120 MI. DIST: 08-9 SR: 11
LEFT MUN: WATTS T RIGHT MUN: WATTS T

024 "DIA CIRC CONCR LEN=0050 INSTALLED UNKN 0281/0184 0 0 00000 0 00 0000+00 064706 FT OLD TRAIL RD (T536) LENGTH(AH 2785 BK 2493) 0281/0000	==	==	064610 FT 1 0 00195 0 01 0250+18 OLD TRAIL RD (T536) LENGTH(AH 2798 BK 2482) 018 "DIA CIRC CONCR LEN=0092 INSTALLED UNKN
018 "DIA CIRC CONCR LEN=0051 INSTALLED UNKN 0271/2421	==	==	0270/2460
018 "DIA CIRC CONCR LEN=0052 INSTALLED UNKN 0271/2099	==	==	0270/2138 018 "DIA CIRC CONCR LEN=0061 INSTALLED UNKN
018 "DIA CIRC CONCR LEN=0052 INSTALLED UNKN 0271/1792 TAYLOR RD (T522) 0271/1541	==	==	0270/1826 018 "DIA CIRC CONCR LEN=0060 INSTALLED UNKN
042 "DIA CIRC CONCR LEN=0051 INSTALLED UNKN 0271/1457 024 "DIA CIRC CONCR LEN=0060 INSTALLED UNKN 0271/1200	==	==	0270/1520 TAYLOR RD (T522) 042 "DIA CIRC CONCR LEN=0091 INSTALLED UNKN
042 "DIA CIRC CONCR LEN=0062 INSTALLED UNKN 0271/0967	==	==	0270/1496
018 "DIA CIRC CONCR LEN=0064 INSTALLED UNKN 0271/0754 018 "DIA CIRC CONCR LEN=0062 INSTALLED UNKN 0271/0556	==	==	0270/1168 024 "DIA CIRC CONCR LEN=0062 INSTALLED UNKN 018 "DIA CIRC CONCR LEN=0060 INSTALLED UNKN
018 "DIA CIRC CONCR LEN=0052 INSTALLED UNKN 0271/0282 1 0 00195 0 01 0225+36 062213 FT LENGTH(AH 2493 BK 2679) 0271/0000	==	==	0270/1006 018 "DIA CIRC CONCR LEN=0054 INSTALLED UNKN
036 "DIA CIRC CONCR LEN=0062 INSTALLED UNKN 0261/2618	==	==	0270/0793 024 "DIA CIRC CONCR LEN=0060 INSTALLED UNKN 018 "DIA CIRC CONCR LEN=0151 INSTALLED UNKN
	==	==	0270/0495 062128 FT 1 0 00195 0 01 0225+36 0270/0321 LENGTH(AH 2482 BK 2640) 036 "DIA CIRC CONCR LEN=0092 INSTALLED UNKN

EXTRACT DATE: 11/25/2024 ROADWAY MANAGEMENT SYSTEM PAGE NUMBER: 11
PRINT DATE: 11/26/2024 SLD COUNTY/SR - ANNUAL PRINT COUNTY: PERRY

DIR: B TOTAL LEN: 28.120 MI. DIST: 08-9 SR: 11
LEFT MUN: WATTS T RIGHT MUN: WATTS T

018 "DIA CIRC CONCR LEN=0062 INSTALLED UNKN 0261/2244	0260/2244	018 "DIA CIRC CONCR LEN=0060 INSTALLED UNKN
030 "DIA CIRC CONCR LEN=0062 INSTALLED UNKN 0261/2065 HALDEMAN ISLAND PGC (GOVT) 0261/1952	0260/2065	030 "DIA CIRC CONCR LEN=0060 INSTALLED UNKN
024 "DIA CIRC CONCR LEN=0042 INSTALLED UNKN 0261/1267	0260/1913	HALDEMAN ISLAND PGC (GOVT)
024 "DIA CIRC CONCR LEN=0062 INSTALLED UNKN 0261/1065	0260/1278	024 "DIA CIRC CONCR LEN=0062 INSTALLED UNKN
SIGN: CANTILEVER BMSID 50/0011/0261/0800 0261/0823	0260/1080	024 "DIA CIRC CONCR LEN=0142 INSTALLED UNKN
WB RAMP RD (SR8037 SEG 0530/0000) 0261/0374	0260/0875	EB RAMP RD (SR8037 SEG 0520/2835)
030 "DIA CIRC CONCR LEN=0121 INSTALLED UNKN 0261/0238	0260/0595	015 "DIA CIRC CONCR LEN=0071 INSTALLED UNKN
018 "DIA CIRC CONCR LEN=0042 INSTALLED UNKN 0261/0030	0260/0296	015 "DIA CIRC CONCR LEN=0091 INSTALLED UNKN
1 0 00195 0 01 0198+96 059534 FT SUSQUEHANNA TR INTER-BK (SR0011 SEG 0021/3781)	0260/0188	015 "H 30"W ELLIP CONC LEN=0060 INSTALLED UNKN
LTH AH 002679 BK 000100 0261/0000 AH-DAUPHIN (22) 059534 FT LTH AH 000100 BK 003575 7243/0000 (SR0011 SEG 0011/0000) 0241/3575	0260/0030 059488 FT INTER-BK	018 "DIA CIRC CONCR LEN=0041 INSTALLED UNKN 1 0 00195 0 01 0198+96 SUSQUEHANNA TR (SR0011 SEG 0020/3834) BK-DAUPHIN (22) LTH AH 002640 BK 005483
018 "DIA CIRC CONCR LEN=0040 INSTALLED UNKN 0241/3355	0260/0000 059488 FT 7242/0000 INTER-AHD 0240/3574 0240/3574	018 "DIA CIRC CONCR LEN=0085 INSTALLED UNKN
	0240/3364	
		018 "DIA CIRC CONCR

EXTRACT DATE: 11/25/2024 ROADWAY MANAGEMENT SYSTEM PAGE NUMBER: 10
PRINT DATE: 11/26/2024 SLD COUNTY/SR - ANNUAL PRINT COUNTY: PERRY

DIR: B TOTAL LEN: 28.120 MI. DIST: 08-9 SR: 11
LEFT MUN: PENN T RIGHT MUN: PENN T

018 "DIA CIRC CONCR LEN=0034 INSTALLED UNKN 0241/3108	0240/3119 LEN=0038 INSTALLED UNKN
018 "DIA CIRC CONCR LEN=0040 INSTALLED UNKN 0241/2865	0240/2883 018 "DIA CIRC CONCR LEN=0038 INSTALLED UNKN
036 "DIA CIRC METAL LEN=0121 INSTALLED UNKN 0241/2635	0240/2621 015"H 21"W ELLIP CONC LEN=0036 INSTALLED UNKN
036 "DIA CIRC CONCR LEN=0171 INSTALLED UNKN 0241/2425	0240/2549 048 "DIA CIRC METAL LEN=0141 INSTALLED UNKN
015 "DIA CIRC CONCR LEN=0050 INSTALLED UNKN 0241/2395	0240/2149 015"H 21"W ELLIP CONC LEN=0090 INSTALLED UNKN
042 "DIA CIRC CONCR LEN=0180 INSTALLED UNKN 0241/1780	0240/1949 042 "DIA CIRC CONCR LEN=0211 INSTALLED UNKN
018 "DIA CIRC CONCR LEN=0055 INSTALLED UNKN 0241/1520	0240/1864 018 "DIA CIRC CONCR LEN=0038 INSTALLED UNKN
018 "DIA CIRC CONCR LEN=0055 INSTALLED UNKN 0241/1220	0240/1549 018 "DIA CIRC CONCR LEN=0055 INSTALLED UNKN
018 "DIA CIRC CONCR LEN=0055 INSTALLED UNKN 0241/0915	0240/1249 018 "DIA CIRC CONCR LEN=0055 INSTALLED UNKN
018 "DIA CIRC CONCR LEN=0055 INSTALLED UNKN 0241/0200	0240/0949 018 "DIA CIRC CONCR LEN=0060 INSTALLED UNKN
1 0 00195 0 01 0161+15 055959 FT PA 849	0240/0224 018"H 24"W ELLIP CONC LEN=0055 INSTALLED UNKN
OP ID 50/0849/0490/2510 LENGTH(AH 3575 BK 3473) 0241/0000	055914 FT 1 0 00195 0 01 0161+15 PA 849
018 "DIA CIRC CONCR LEN=0055 INSTALLED UNKN 0231/3306	OP ID 50/0849/0490/2510 LENGTH(AH 3574 BK 3515)
	0240/0000
	0230/2972 018 "DIA CIRC CONCR LEN=0060 INSTALLED UNKN

EXTRACT DATE: 11/25/2024 ROADWAY MANAGEMENT SYSTEM PAGE NUMBER: 9
PRINT DATE: 11/26/2024 SLD COUNTY/SR - ANNUAL PRINT COUNTY: PERRY

DIR: B TOTAL LEN: 28.120 MI. DIST: 08-9 SR: 11
LEFT MUN: PENN T RIGHT MUN: PENN T

018 "DIA CIRC CONCR LEN=0055 INSTALLED UNKN 0231/2906	---	---	---	0230/2574	030 "DIA CIRC CONCR LEN=0055 INSTALLED UNKN
027 "DIA CIRC CONCR LEN=0055 INSTALLED UNKN 0231/2551	---	---	---		
054 "DIA CIRC CONCR LEN=0094 INSTALLED UNKN 0231/2231	---	---	---	0230/2217	054 "DIA CIRC CONCR LEN=0100 INSTALLED UNKN
	---	---	---	0230/2092	015 "DIA CIRC CONCR LEN=0085 INSTALLED UNKN
018 "DIA CIRC CONCR LEN=0055 INSTALLED UNKN 0231/1592	---	---	---	0230/1592	018 "DIA CIRC CONCR LEN=0055 INSTALLED UNKN
	---	---	---	0230/1152	018 "DIA CIRC CONCR LEN=0055 INSTALLED UNKN
018 "DIA CIRC CONCR LEN=0055 INSTALLED UNKN 0231/1144	---	---	---		
	---	---	---	0230/0804	018 "DIA CIRC CONCR LEN=0055 INSTALLED UNKN
018 "DIA CIRC CONCR LEN=0055 INSTALLED UNKN 0231/0781	---	---	---		
	---	---	---	0230/0452	018 "DIA CIRC CONCR LEN=0055 INSTALLED UNKN
018 "DIA CIRC CONCR LEN=0055 INSTALLED UNKN 0231/0431	---	---	---		
	---	---	---	0230/0124	015 "DIA CIRC CONCR LEN=0058 INSTALLED UNKN
BMS EN 50/0011/0230/0000 0231/0053	---	---	---	0230/0053	BMS EN 50/0011/0230/0000
CROSSOVER RD	---	---	---		CROSSOVER RD
(CONN)	---	---	---	0230/0049	(CONN)
1 0 00195 0 01 0126+18 052486 FT	---	---	---	052399 FT	1 0 00195 0 01 0126+18
BUTCHER RD	---	---	---		BUTCHER RD
BMSBG 50/0011/0230/0000	---	---	---	0230/0000	BMSBG 50/0011/0230/0000
LENGTH(AH 3473 BK 3770) 0231/0000	---	---	---		LENGTH(AH 3515 BK 3658)
018 "DIA CIRC CONCR LEN=0045 INSTALLED UNKN 0221/3603	---	---	---		
	---	---	---	0220/3568	018 "DIA CIRC CONCR LEN=0115 INSTALLED UNKN
018 "DIA CIRC CONCR LEN=0055 INSTALLED UNKN 0221/3215	---	---	---		
	---	---	---	0220/3199	015 "DIA CIRC CONCR LEN=0055 INSTALLED UNKN
018 "DIA CIRC CONCR LEN=0078 INSTALLED UNKN 0221/2815	---	---	---		
	---	---	---	0220/2798	018 "DIA CIRC CONCR LEN=0054 INSTALLED UNKN
	---	---	---	0220/2522	015 "DIA CIRC CONCR LEN=0052 INSTALLED UNKN
018 "DIA CIRC CONCR	---	---	---		

EXTRACT DATE: 11/25/2024 ROADWAY MANAGEMENT SYSTEM PAGE NUMBER: 8
PRINT DATE: 11/26/2024 SLD COUNTY/SR - ANNUAL PRINT COUNTY: PERRY

DIR: B TOTAL LEN: 28.120 MI. DIST: 08-9 SR: 11
LEFT MUN: PENN T RIGHT MUN: PENN T

LEN=0055	INSTALLED	UNKN	0221/2270	----	0220/2220	018 "DIA CIRC CONCR	LEN=0052	INSTALLED	UNKN
018 "DIA CIRC CONCR				----					
LEN=0055	INSTALLED	UNKN	0221/2040	----	0220/1965	018 "DIA CIRC CONCR	LEN=0045	INSTALLED	UNKN
030 "DIA CIRC CONCR				----					
LEN=0060	INSTALLED	UNKN	0221/1703	----	0220/1663	030 "DIA CIRC CONCR	LEN=0036	INSTALLED	UNKN
018 "DIA CIRC CONCR				----					
LEN=0040	INSTALLED	UNKN	0221/1388	----	0220/1218	018 "DIA CIRC CONCR	LEN=0050	INSTALLED	UNKN
015 "DIA CIRC CONCR				----					
LEN=0091	INSTALLED	UNKN	0221/1265	----					

015 "DIA CIRC METAL				----					
LEN=0080	INSTALLED	UNKN	0221/0920	----	0220/0478	BMSSEN 50/0011/0220/0000	1 0 00195 0 01 0088+81	048716 FT	
015 "DIA CIRC CONCR				----					
LEN=0095	INSTALLED	UNKN	0221/0565	----	048741 FT				
BMSSEN 50/0011/0220/0000			0221/0478	----					
1 0 00195 0 01 0088+81			048716 FT	----					
CREEK ROAD				----					
BMSBG 50/0011/0220/0000				----					
LENGTH(AH 3770 BK 2630)			0221/0000	----	0220/0000	BMSBG 50/0011/0220/0000	LENGTH(AH 3658 BK 2667)		

				----	0210/2629	015 "DIA CIRC CONCR	LEN=0042	INSTALLED	UNKN
PENN				----					
DUNCANNON B			0211/2570	----	0210/2451	PENN			
				----		DUNCANNON B			
036 "DIA CIRC CONCR				----					
LEN=0050	INSTALLED	UNKN	0211/2083	----	0210/2093	036 "DIA CIRC CONCR	LEN=0060	INSTALLED	UNKN

SIGN: CANTILEVER				----					
BMSID 50/0011/0211/2000			0211/2028	----	0210/1896	018 "DIA CIRC CONCR	LEN=0050	INSTALLED	UNKN

024 "DIA CIRC CONCR				----	0210/1106	024 "DIA CIRC CONCR	LEN=0110	INSTALLED	UNKN
LEN=0072	INSTALLED	UNKN	0211/1353	----					

024 "DIA CIRC CONCR				----	0210/1025	ON RAMP RD			
LEN=0104	INSTALLED	UNKN	0211/1073	----		(SR8001 SEG 0750/0626)			

OFF RAMP RD				----					
(SR8001 SEG 0500/0000)			0211/0903	----					

EXTRACT DATE: 11/25/2024 ROADWAY MANAGEMENT SYSTEM PAGE NUMBER: 7
PRINT DATE: 11/26/2024 SLD COUNTY/SR - ANNUAL PRINT COUNTY: PERRY

DIR: B TOTAL LEN: 28.120 MI. DIST: 08-9 SR: 11
LEFT MUN: DUNCANNON B RIGHT MUN: DUNCANNON B

018 "DIA CIRC CONCR
LEN=0030 INSTALLED UNKN 0211/0508

BMSSEN 50/0011/0210/0291 0211/0471
1 0 00030 0 01 0475+97
MARKET ST
BMSBG 50/0011/0210/0291 0211/0265

DUNCANNON
PENN T 0211/0013
1 0 00030 0 01 0475+97 046086 FT
LENGTH(AH 2630 BK 1573) 0211/0000
BMSSEN 50/0011/0200/1230 0201/1310
1 0 00030 0 02 0470+18
FISHER ST.
BMSBG 50/0011/0200/1230 0201/1255
VALLEY ST RAMP RD
(SR8001 SEG 0250/0352) 0201/0793

BMSSEN 50/0011/0200/0000 0201/0441
1 0 00030 0 02 0457+77 044513 FT
NORFOLK SOUTHERN ACCESS
BMSBG 50/0011/0200/0000
LENGTH(AH 1573 BK 2048) 0201/0000

018 "DIA CIRC CONCR
LEN=0061 INSTALLED UNKN 0191/0795

SIGN: CANTILEVER
BMSID 50/0011/0191/0370 0191/0349

018 "DIA CIRC CONCR
LEN=0050 INSTALLED UNKN 0191/0175

1 0 00030 0 02 0438+07 042465 FT
LENGTH(AH 2048 BK 1740) 0191/0000
018 "DIA CIRC CONCR
LEN=0030 INSTALLED UNKN 0181/1547

0210/0508
0210/0497

0210/0291
0210/0076

046074 FT
0210/0000
0200/1285

0200/1230

0200/0735

0200/0465
0200/0441
044522 FT

0200/0000

0190/0788

0190/0543

0190/0336

0190/0133

042493 FT
0190/0000

018 "DIA CIRC CONCR
LEN=0056 INSTALLED UNKN
BMSSEN 50/0011/0210/0291
1 0 00030 0 02 0475+97
MARKET ST
BMSBG 50/0011/0210/0291
DUNCANNON
PENN T

1 0 00030 0 01 0475+97
LENGTH(AH 2667 BK 1552)
BMSSEN 50/0011/0200/1230
1 0 00030 0 02 0470+18
FISHER ST.
BMSBG 50/0011/0200/1230

FISHER ST RAMP RD
(SR8001 SEG 0010/0000)
SIGN: CANTILEVER
BMSID 50/0011/0200/0465
BMSSEN 50/0011/0200/0000
1 0 00030 0 02 0457+77
NORFOLK SOUTHERN ACCESS
BMSBG 50/0011/0200/0000
LENGTH(AH 1552 BK 2029)

018 "DIA CIRC CONCR
LEN=0140 INSTALLED UNKN
018 "DIA CIRC METAL
LEN=0068 INSTALLED UNKN

015 "DIA CIRC CONCR
LEN=0058 INSTALLED UNKN

018 "DIA CIRC CONCR
LEN=0110 INSTALLED UNKN
1 0 00030 0 02 0438+35
LENGTH(AH 2029 BK 1768)

018 "DIA CIRC CONCR

DIR: B TOTAL LEN: 28.120 MI. DIST: 08-9 SR: 11
LEFT MUN: PENN T RIGHT MUN: PENN T

EXTRACT DATE: 11/25/2024 ROADWAY MANAGEMENT SYSTEM PAGE NUMBER: 5
PRINT DATE: 11/26/2024 SLD COUNTY/SR - ANNUAL PRINT COUNTY: PERRY
DIR: B TOTAL LEN: 28.120 MI. DIST: 08-9 SR: 11
LEFT MUN: PENN T RIGHT MUN: PENN T

	0160/0850	LEN=0072	INSTALLED	UNKN
		030 "DIA	CIRC	CONCR
	0160/0595	LEN=0055	INSTALLED	UNKN
		015 "DIA	CIRC	CONCR
035193 FT	0160/0419	LEN=0050	INSTALLED	UNKN
	035193 FT	1 0 00030	0 02	0365+35
	5 0160/0000	LENGTH(AH	1981	BK 2458)
		024"H 48"W	CON	BOX CUL
	0150/2420	LEN=0047	INSTALLED	UNKN
		015 "DIA	CIRC	CONCR
	0150/1232	LEN=0048	INSTALLED	UNKN
		038"H 48"W	CON	BOX CUL
	0150/0965	LEN=0046	INSTALLED	UNKN
032735 FT	032735 FT	1 0 00030	0 02	0340+77
	5 0150/0000	LENGTH(AH	2458	BK 2472)
		060"H 72"W	CONCR	ARCH
	0140/1948	LEN=0060	INSTALLED	UNKN
		015 "DIA	CIRC	CONCR
	0140/1705	LEN=0060	INSTALLED	UNKN
		030 "DIA	CIRC	CONCR
	0140/0963	LEN=0086	INSTALLED	UNKN
		024 "DIA	CIRC	CONCR
	0140/0735	LEN=0138	INSTALLED	UNKN
030263 FT	030263 FT	1 0 00030	0 02	0316+05
	5 0140/0000	LENGTH(AH	2472	BK 2504)
		015 "DIA	CIRC	CONCR
	0130/2246	LEN=0066	INSTALLED	UNKN
		024 "DIA	CIRC	CONCR
	0130/1936	LEN=0077	INSTALLED	UNKN
		018 "DIA	CIRC	CONCR
	0130/1315	LEN=0054	INSTALLED	UNKN
		036"H 36"W	CON	BOX CUL
	0130/0559	LEN=0048	INSTALLED	UNKN
027759 FT	027759 FT	1 0 00030	0 02	0291+01
	5 0130/0000	LENGTH(AH	2504	BK 2393)
		030 "DIA	CIRC	CONCR
	0120/1205	LEN=0065	INSTALLED	UNKN
		018 "DIA	CIRC	CONCR
	0120/0886	LEN=0054	INSTALLED	UNKN

EXTRACT DATE: 11/25/2024 ROADWAY MANAGEMENT SYSTEM PAGE NUMBER: 4
PRINT DATE: 11/26/2024 SLD COUNTY/SR - ANNUAL PRINT COUNTY: PERRY

DIR: B TOTAL LEN: 28.120 MI. DIST: 08-9 SR: 11
LEFT MUN: PENN T RIGHT MUN: PENN T

1 0 00030 0 02 0267+08 025366 FT		025366 FT	BURLEY RD
BURLEY RD			(T518)
(T518)		0120/0000	LENGTH(AH 2393 BK 3325)
	==	5 0120/0000	030 "DIA CIRC CONCR
	---	0110/3319	LEN=0060 INSTALLED UNKN
	---		036 "H 43 "W ELLIP METAL
	---	0110/2580	LEN=0050 INSTALLED UNKN
	---		018 "DIA CIRC CONCR
	---	0110/2348	LEN=0040 INSTALLED UNKN
	---		018 "DIA CIRC CONCR
	---	0110/2231	LEN=0048 INSTALLED UNKN
	---		015 "DIA CIRC CONCR
	---	0110/2032	LEN=0051 INSTALLED UNKN
	---		024 "DIA CIRC CONCR
	---	0110/1854	LEN=0060 INSTALLED UNKN
	---		015 "DIA CIRC CONCR
	---	0110/1610	LEN=0065 INSTALLED UNKN
	---		015 "DIA CIRC CONCR
	---	0110/1354	LEN=0048 INSTALLED UNKN
	---		015 "DIA CIRC CONCR
	---	0110/1141	LEN=0048 INSTALLED UNKN
	---		024 "DIA CIRC CONCR
	---	0110/1081	LEN=0058 INSTALLED UNKN
	---		015 "DIA CIRC CONCR
	---	0110/0873	LEN=0070 INSTALLED UNKN
	---		030 "DIA CIRC CONCR
	---	0110/0640	LEN=0050 INSTALLED UNKN
	---		015 "DIA CIRC CONCR
	---	0110/0314	LEN=0052 INSTALLED UNKN
	---		036 "DIA CIRC CONCR
	---	0110/0129	LEN=0104 INSTALLED UNKN
	---	022041 FT	1 0 00030 0 02 0233+38
	---	5 0110/0000	LENGTH(AH 3325 BK 2697)
	==		015 "DIA CIRC CONCR
	---	0100/2424	LEN=0050 INSTALLED UNKN
	---		018 "DIA CIRC CONCR
	---	0100/2365	LEN=0075 INSTALLED UNKN
	---		018 "DIA CIRC CONCR
	---	0100/2173	LEN=0055 INSTALLED UNKN
	---		018 "DIA CIRC CONCR
	---	0100/2068	LEN=0065 INSTALLED UNKN
	---		015 "DIA CIRC CONCR
	---	0100/1897	LEN=0063 INSTALLED UNKN
	---		030 "DIA CIRC CONCR
	---	0100/1786	LEN=0063 INSTALLED UNKN
	---		024 "DIA CIRC CONCR
	---	0100/1440	LEN=0070 INSTALLED UNKN

022041 FT

SCHOOLHOUSE RD

(T309)

0100/2653

EXTRACT DATE: 11/25/2024 ROADWAY MANAGEMENT SYSTEM PAGE NUMBER: 3
PRINT DATE: 11/26/2024 SLD COUNTY/SR - ANNUAL PRINT COUNTY: PERRY

DIR: B TOTAL LEN: 28.120 MI. DIST: 08-9 SR: 11
LEFT MUN: PENN T RIGHT MUN: PENN T

HILLTOP RD
(T515)

0100/0899

019344 FT

016790 FT

014784 FT

-- --	0100/1218	024 "DIA CIRC CONCR LEN=0043 INSTALLED UNKN
==		
-- --	0100/0467	030 "DIA CIRC CONCR LEN=0053 INSTALLED UNKN
-- --	0100/0278	030 "DIA CIRC CONCR LEN=0053 INSTALLED UNKN
	019344 FT	1 0 00030 0 01 0204+41
		024 "DIA CIRC CONCR LEN=0052 INSTALLED UNKN
		FIREHOUSE RD (T520)
-- --	0100/0000	LENGTH(AH 2697 BK 2554)
==	0090/1693	WOODLAND DR (T526)
-- --	0090/1685	018 "DIA CIRC METAL LEN=0050 INSTALLED UNKN
-- --	0090/0980	018 "DIA CIRC METAL LEN=0060 INSTALLED 2003
		MAPLE AV (TWP)
==	0090/0973	024 "DIA CIRC METAL LEN=0060 INSTALLED UNKN
-- --	0090/0625	018 "DIA CAST IRON LEN=0078 INSTALLED UNKN
	0090/0043	1 0 00030 0 01 0181+31
	016790 FT	
	0090/0000	LENGTH(AH 2554 BK 2006)
-- --	0080/1094	018 "DIA CAST IRON LEN=0055 INSTALLED UNKN
-- --	0080/0690	018 "DIA CAST IRON LEN=0063 INSTALLED UNKN
-- --	0080/0178	018 "DIA CIRC ALUMIN LEN=0054 INSTALLED UNKN
	014784 FT	1 0 00030 0 01 0161+25
	0080/0000	LENGTH(AH 2006 BK 3130)
-- --	0070/2977	018 "DIA CIRC METAL LEN=0054 INSTALLED UNKN
-- --	0070/2777	018 "DIA CIRC ALUMIN LEN=0050 INSTALLED UNKN
-- --	0070/2476	018 "DIA CAST IRON LEN=0050 INSTALLED UNKN
-- --	0070/1977	018 "DIA CAST IRON LEN=0040 INSTALLED UNKN
-- --	0070/1777	018 "DIA CAST IRON LEN=0038 INSTALLED UNKN

EXTRACT DATE: 11/25/2024 ROADWAY MANAGEMENT SYSTEM PAGE NUMBER: 2
PRINT DATE: 11/26/2024 SLD COUNTY/SR - ANNUAL PRINT COUNTY: PERRY

DIR: B TOTAL LEN: 28.120 MI. DIST: 08-9 SR: 11
LEFT MUN: PENN T RIGHT MUN: PENN T

		0070/1396	018 "DIA CAST IRON LEN=0038	INSTALLED UNKN
		0070/0658	018 "DIA CAST IRON LEN=0038	INSTALLED UNKN
011654 FT		011654 FT	1 0 00030 0 01 0129+95 NC SU SQUEHANNA TR PENN	
		0070/0000	MARYSVILLE B LENGTH(AH 3130 BK 1778)	
		0060/1418	018 "DIA CAST IRON LEN=0065	INSTALLED UNKN
		0060/0985	024 "DIA CIRC METAL LEN=0074	INSTALLED UNKN
		0060/0718	036 "DIA CAST IRON LEN=0074	INSTALLED UNKN
		0060/0519	036 "DIA CIRC CONCR LEN=0074	INSTALLED UNKN
009876 FT		009876 FT	1 0 00030 0 01 0098+76	
		0060/0000	LENGTH(AH 1778 BK 2545)	
SPRUCE ST (BORO)	0050/0675			
		0050/0389	018 "DIA CIRC METAL LEN=0070	INSTALLED UNKN
WALNUT ST (BORO)	0050/0352			
ALLEY (BORO)	0050/0150			
MYRTLE AV (BORO)	0050/0147			
1 0 00030 0 01 0073+31	007331 FT	007331 FT		
CHESTNUT ST (BORO)	0050/0000			
WILLIAM ST (BORO)	0040/1627			
VALLEY ST (SR0850 SEG 0730/2990)	0040/1435			
		0040/1435		
		0040/1273	BMS EN 50/0011/0040/1230 1 0 00030 0 00 0067+71 VALLEY ST.	
		0040/1230	BMSBG 50/0011/0040/1230	
FRONT ST (BORO)	0040/1102			
FUNK AV				

EXTRACT DATE: 11/25/2024 ROADWAY MANAGEMENT SYSTEM PAGE NUMBER: 1
PRINT DATE: 11/26/2024 SLD COUNTY/SR - ANNUAL PRINT COUNTY: PERRY

DIR: B TOTAL LEN: 28.120 MI. DIST: 08-9 SR: 11
LEFT MUN: MARYSVILLE B RIGHT MUN: MARYSVILLE B

(BORO)	0040/0948	==			
CAMERON ST					
(BORO)	0040/0738	==			
		---		0040/0432	001 "DIA CIR UNKNOWN
LANDSVALE ST					LEN=0030 INSTALLED UNKN
(BORO)	0040/0418	==		005501 FT	
1 0 00030 0 00 0055+01	005501 FT				
CASSEL ST				5 0040/0000	LENGTH(AH 1830 BK 1670)
(BORO)	0040/0000	==			FISHING CRK.
					STRUCTURE LENGTH 35 FT
				0030/0893	BMSID 50/0011/0030/0894
PARK DR					
(BORO)	0030/0571	==			
		---		0030/0148	024 "DIA CIRC METAL
1 0 00030 0 00 0038+31	003831 FT			003831 FT	LEN=0073 INSTALLED UNKN
RIDGEVIEW DR				5 0030/0000	LENGTH(AH 1670 BK 1845)
(TWP)	0030/0000	==			018 "DIA CIRC CONCR
				0020/1550	LEN=0056 INSTALLED UNKN
WALAK LN					
(PRDR)	0020/1076	==			018 "DIA CIRC CONCR
		---		0020/0982	LEN=0056 INSTALLED UNKN
	001986 FT			001986 FT	1 0 00030 0 00 0019+86
				5 0020/0000	LENGTH(AH 1845 BK 1986)
		---			048 "DIA CIRC CONCR
		---		0010/1785	LEN=0082 INSTALLED UNKN
		---			048 "DIA CIRC CONCR
		---		0010/1712	LEN=0082 INSTALLED UNKN
		---			018 "DIA CIRC CONCR
		---		0010/1465	LEN=0070 INSTALLED UNKN
		---			024 "DIA CAST IRON
		---		0010/0892	LEN=0064 INSTALLED UNKN
		---			018 "DIA CIRC CONCR
		---		0010/0564	LEN=0056 INSTALLED UNKN
		---			024 "DIA CAST IRON
		---		0010/0206	LEN=0056 INSTALLED UNKN
	000000 FT			000000 FT	1 0 00030 0 00 0000+00
				NC STATE RD	
				INTER-BK	SUSQUEHANNA TR
					(SR0011 SEG 1000/2236)
					MFC BEGIN = B
					BK-CUMBERLAND (21)
				5 0010/0000	LENGTH(AH 1986 BK 0000)