

Straight Line Diagram

**Perry
50**

January 2025

This document was produced by the Pennsylvania Department of Transportation (PENNDOT) as an internal management tool for State maintained highways and is not to be used for other purposes. The printed information was compiled from the Department's computerized Roadway Management System (RMS) and is subject to change without notice. Use of any or all of the printed information for purposes other than those intended by the Department may not satisfy other accuracy and completeness requirements and the Department does not warrant that such printed information is accurate or complete.

ROADWAY MANAGEMENT SYSTEM

[illegible]



December 30, 2024

Pennsylvania State Roads - Straight Line Diagrams

Contained within this document are the 2025 Pennsylvania Straight Line Diagrams (SLDs) for State Routes by county within a particular PennDOT district. At the end of each year, PennDOT takes a snapshot of its current SLD database and creates PDF files from the SLD snapshot. The SLDs are a graphical representation of State Routes (SRs) that PennDOT maintains. The information shown on the SLD is generated from data found in PennDOT's Roadway Management System (RMS) database. The data from RMS is constantly being updated to match actual roadway inventory data found on Pennsylvania's state highways. PennDOT's SR system is explained briefly in this document along with symbol definitions for each type of roadway feature or attribute found on the SLD. This PDF version of the SLD contains an individual county list of all state roads found in that county. The SRs found on the list are linked to the actual pages that show the individual SLDs. To find an SLD for a particular road that you want, simply point to that road on the SR index list and click on it to jump to the beginning page of that SLD.

If you have any questions or comments concerning information found in this document, please contact Ty Reed, Chief, Roadway Inventory and Testing Unit, Asset Management Division, Bureau of Operations, by calling (717) 787-7294.

Additional information on state owned highways is available from your local PENNDOT Engineering District Office, RMS Unit, RMS Coordinator.

Straight Line Diagram Disclaimer: This document is for informational purposes only and may be viewed by anyone. No part of the information contained in this document may be altered or redistributed without prior written consent of PENNDOT. Straight Line Diagram information is provided "as is" without warranty of any kind, either expressed or implied. This information could include technical inaccuracies or errors of omission. Changes may be made periodically to the information herein.

Copyright © 2024 by the Commonwealth of Pennsylvania. All rights reserved.



Asset Management Division

Mission Statement

To protect and preserve Pennsylvania's infrastructure by providing meaningful, timely, and accurate pavement and roadway management, design, standards, strategies, inventory and condition, as well as fair, consistent and efficient application of Commonwealth laws and regulations.

CUSTOMER SERVICE RATING FORM

Straight Line Diagram (SLD) – Customer Service Rating

As means to improve customer service, we would like you to rate the product/ service you have received, by circling a "grade" from "A" (excellent) to "E" (fail).

A **B** **C** **D** **E**

If your rating is not an "A," please let us know what we could do better.

Name and Organization (optional)

Thank You.

(Fold along line, and tape or staple together before mailing)

(Cut along dashed line)

Bureau of Operations
Asset Management Division – PennDOT Annex
907 Elmerton Avenue
Harrisburg, PA 17110
ATTN: Ty Reed

PENNSYLVANIA DEPARTMENT OF TRANSPORTATION

Bureau of Operations, Asset Management Division

Location Referencing System (LRS) – Definitions, Uses & Testing

The Department's LRS, implemented in 1987, is the mechanism to designate the State highway network, to define roadway lengths, locations, and route connectivity, and to serve as the basis for the collection, storage, and integration of roadway information.

An LRS key is a unique series of numbers that identifies the location of each point or feature along a State route. The fourteen digit number is an integral part of the Roadway Management System (RMS) where roadway data is stored. 07/4016/0100/0857 is an example of an LRS key, which identifies County (CO) = 07, State Route (SR) = 4016, Segment (SEG) = 0100, and Offset = 0857.

County (CO)

Each of Pennsylvania's sixty-seven counties is identified by a number.

Name	#	Name	#	Name	#	Name	#
Adams	1	Clinton	18	Lackawanna	35	Potter	52
Allegheny	2	Columbia	19	Lancaster	36	Schuylkill	53
Armstrong	3	Crawford	20	Lawrence	37	Snyder	54
Beaver	4	Cumberland	21	Lebanon	38	Somerset	55
Bedford	5	Dauphin	22	Lehigh	39	Sullivan	56
Berks	6	Delaware	23	Luzerne	40	Susquehanna	57
Blair	7	Elk	24	Lycoming	41	Tioga	58
Bradford	8	Erie	25	McKean	42	Union	59
Bucks	9	Fayette	26	Mercer	43	Venango	60
Butler	10	Forest	27	Mifflin	44	Warren	61
Cambria	11	Franklin	28	Monroe	45	Washington	62
Cameron	12	Fulton	29	Montgomery	46	Wayne	63
Carbon	13	Greene	30	Montour	47	Westmoreland	64
Centre	14	Huntingdon	31	Northampton	48	Wyoming	65
Chester	15	Indiana	32	Northumberland	49	York	66
Clarion	16	Jefferson	33	Perry	50	Philadelphia	67
Clearfield	17	Juniata	34	Pike	51		

State Route (SR)

State Routes (SR's) are identified by four-digit numbers. SR numbers are assigned as follows:

- | | |
|--|-----------|
| 1. Traffic Routes: Routes designated as Interstates, US or PA Routes | 0001-0999 |
| 2. Quadrant Routes (Non-Traffic Routes) | 1001-4999 |
| 3. Relocated Traffic Routes | 6000-6999 |
| 4. Turned Back, Abandoned, or Null Routes | 7000-7999 |
| 5. Interchanges | 8001-8999 |
| 6. WYE's | 9101-9199 |
| 7. Rest Areas | 9201-9299 |
| 8. Truck Escape Ramps | 9301-9399 |
| 9. Others | 9401-9499 |
| 10. Park and Rides | 9501-9599 |

Even/Odd Convention: Even numbers are typically given to SR's in the East/West direction, and odd numbers to SR's that run North/South. This convention applies to Interstate Routes (except those that are Beltways or Spurs), and Quadrant Routes. This convention may or may not apply to PA or US Traffic Routes.

Hierarchy: If two or more traffic routes occupy the same section of roadway, the SR number is based on the "higher" type route, according to the following hierarchy. If the traffic routes are the same hierarchy class, then the SR number is assigned the lower numbered traffic route (Figure 1).

1. Interstates
2. U.S. Routes
3. PA Routes
4. Quadrant Routes

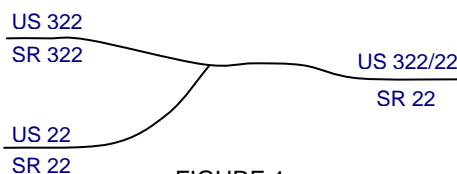


FIGURE 1

Other Numbering Conventions:

1. The first digit of a quadrant route is based on which quadrant of the county the route is located, as shown in the following diagram (Figure 2).
2. The last three digits of a Relocated Traffic Route are the same as the Traffic Route that was relocated.
3. Interchanges are numbered sequentially. Odd numbers are given to interchanges along SR's in the North/South direction; even numbers are given to interchanges along SR's in the East/West direction (Figure 3).
4. WYE's are given odd numbers if the connecting SR is odd numbered, and even numbers if the connecting SR is even numbered.
5. Rest Areas or Truck Escape Ramps are given odd numbers if they connect to the Southbound or Westbound side of an SR, and even numbers if they connect to the Northbound or Eastbound side.

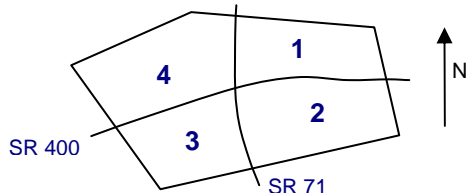


FIGURE 2

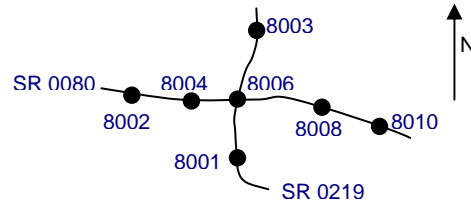


FIGURE 3

Segment (SEG)

State routes are divided into segments, which are approximately one-half mile long, and are identified by a four-digit number. Segment begin and end points are placed at physical features where possible. Segment numbers increase in the North or East direction, and typically by 10's (Figure 4). Segments are even numbered on undivided roadways, and in the Northbound or Eastbound direction of divided roadways. Segments are odd numbered in the Southbound or Westbound direction of divided roadways (Figure 5). Interstate segments are associated with the mile posts (Figure 6).

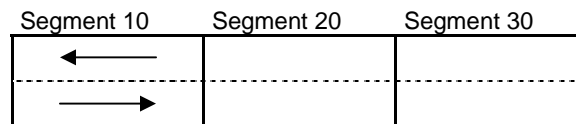
Undivided Roadways

FIGURE 4

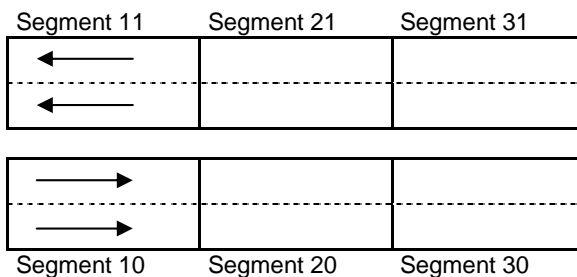
Divided Roadways

FIGURE 5

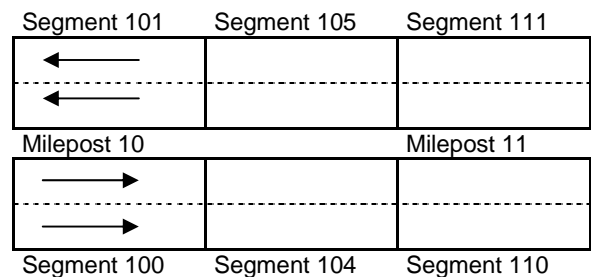
Interstate Roadways

FIGURE 6

Turned Back, Abandoned, and Null Segments are given numbers in the range of 7000-7999. For two coinciding State routes, the route with "lower" hierarchy is "nulled."

Segment numbering restarts on Traffic Routes at County boundaries, except Interstates (Figure 7).

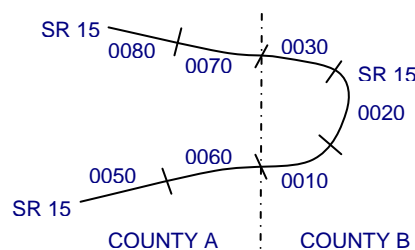


FIGURE 7

Offset

The offset, a subdivision of the segment, is the distance (in feet) from the beginning of the segment, expressed as a four-digit number. Offsets are measured in the increasing segment direction.

Segment Markers

Segment markers, which allow for easy identification of the LRS location on the State highway system, indicate the State route and segment number at the point that each segment is entered. If the beginning of a segment occurs at a physical feature, then the point of reference is at the physical feature and not the sign. At intersections, signs are used to identify beginning or ending State routes or segments.



Users of the LRS

Locations of all intersections, structures, and other points of interest are field verified and inventoried in the RMS. This information can be displayed on Straight Line Diagrams (SLD's) which can be viewed in the RMS, or hardcopy form. SLD books are refreshed and printed annually for distribution to the Department's District and County offices, as well as too many external entities.

A list of those within the Department that use the LRS to identify locations in the RMS and in the field includes personnel from the following organizations: Pavement Testing, County Maintenance, Traffic, Design, Surveys, Construction, Bridge, Permits, Crash Review, Planning and Programming, Posted & Bonded Roads, Tort Liability, and Emergency Management.

Users outside the Department include: County & Municipal governments, County 911, Planning Commissions, Federal Highway Administration, State & Local Police, Local Emergency Management, Delivery Services (UPS, Fed Ex, etc.), Fire Departments, Utility Companies, Contractors, and Consultants.

Without segment markers located in the field, all of these users would have to rely solely on the SLD, which would be extremely cumbersome at best and impossible for some.

Verification, QA & QC

In order to assure that LRS information is indicated properly in the RMS, on SLD's, and in the field, LRS Quality Assurance (QA) and Quality Commitment (QC) programs are performed each year. The Bureau of Operations, Asset Management Division, Roadway Inventory & Testing Unit (RITU) performs all Statewide QC testing. Field verification and QA is also performed by RITS, except in Engineering Districts 2-0, 11-0, and 12-0, where it is done "in-house." Each Engineering District is responsible for its own LRS completeness and maintenance with respect to the RMS.









































Twenty percent of each county is field tested annually as part of the QA program, and five percent of each county is tested for the annual QC program. The goal of the QC program is to maintain at least 90% accuracy between the RMS and the actual field locations of highway features. Annual QC ratings are developed and reported to the Engineering Districts.

Field testing is performed by two-person teams (a permanent employee that operates the test, and a temporary employee that drives the device) with the use of vans equipped with an on-board computer and a Data Measurement Subsystem. Testing is typically performed during the months of April through November.

Vehicle location and roadway features are displayed on the van's computer screen in SLD format, and the software accepts operator inputs verifying or modifying roadway feature locations, as well as comments. Though the system can function at greater speed, test speeds are typically less than 25 mph to ensure accuracy.

There are five categories of information that is verified and/or modified:

1. State Route Length
2. Segment Length
3. Roadway Geometry (lane count, pavement & shoulder types & widths)
4. Intersecting Feature Location (intersections & bridges)
5. Segment Marker Location

 SEGMENT MARKER	 AHEAD LEFT INTER STATE OWNED	 RAILROAD CROSSING	 INTERSTATE MILEPOST
 TURNBACK	 AHEAD LEFT INTER NON-STATE	 RAILROAD OVER-PASS	 MFC BEGIN
 NULL	 AHEAD RIGHT INTE STATE OWNED	 OVER-PASS	 MUNICIPAL BOUNDARY
 UNDIVIDED HIGHWAY	 AHEAD RIGHT INTE NON-STATE	 BRIDGE END	 VILLAGE BEGIN
 PHYSICALLY DIVIDED	 BACK LEFT INTER STATE OWNED	 BRIDGE BEGIN	AH - LENGTH FORWARD TO NEXT SEGMENT BEGIN BK - LENGTH BACK WARD TO PREVIOUS SEGMENT BEGIN
 PAINT DIVIDED	 BACK LEFT INTER NON-STATE	 TUNNEL	
 INTERSECTION AHEAD	 BACK RIGHT INTER STATE OWNED	 SIGN STRUCTURE	MFC - MAINTENANCE FUNCTIONAL CLASS A = INTERSTATE B = EXPRESSWAY AND/OR PRINCIPLE ARTERIAL C = MINOR ARTERIAL D = COLLECTOR E = LOCAL ACCESS F = INTERCHANGE RAMP
 INTERSECTION BACK	 BACK RIGHT INTER NON-STATE	 P3 BRIDGE	
 REFERENCE AHEAD/BACK	 T-LEFT INTERSEC STATE OWNED	 RETAINING WALL	
 DIVIDED CONNECTOR	 T-LEFT INTERSEC NON-STATE	 BRIDGE/CULVERT UNDER FILL	NULL AND TURNBACK SEGMENTS ARE DISPLAYED IN THE DEPARTMENT'S ROADWAY MANAGEMENT SYSTEM (RMS) AS 100 FEET IN LENGTH. ACTUAL SEGMENT AND SECTION LENGTHS MAY VARY SIGNIFICANTLY
 CROSS INTERSEC STATE OWNED	 T-RIGHT INTERSEC STATE OWNED	 PIPE (STAMPP)	
 CROSS INTERSEC NON-STATE	 T-RIGHT INTERSEC NON-STATE	 ROTARY INTERSEC	

STRAIGHT LINE DIAGRAM (SLD) ANNUAL REFRESH ATTRIBUTE KEY PAGE 2 OF 2

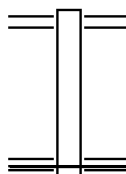
[illegible]

EXTRACT DATE: 11/25/2024 ROADWAY MANAGEMENT SYSTEM PAGE NUMBER: 276
PRINT DATE: 11/26/2024 SLD COUNTY/SR - ANNUAL PRINT COUNTY: PERRY

DIR: E TOTAL LEN: .079 MI. DIST: 08-9 SR: 9502
LEFT MUN: BUFFALO TOWNSHIP T RIGHT MUN: BUFFALO TOWNSHIP T

000415 FT

000000 FT



000415 FT

BUCKS VALLEY RD
0010/0415 (SR1020 SEG 0020/1416)
000000 FT 0 0 00000 0 00 0000+00
NC PARK AND RIDE RD

BUCKS VALLEY RD
(SR1020 SEG 0020/1364)
MFC BEGIN = F

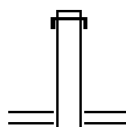
0010/0000 LENGTH(AH 0415 BK 0000)

EXTRACT DATE: 11/25/2024 ROADWAY MANAGEMENT SYSTEM PAGE NUMBER: 275
PRINT DATE: 11/26/2024 SLD COUNTY/SR - ANNUAL PRINT COUNTY: PERRY

DIR: B TOTAL LEN: .102 MI. DIST: 08-9 SR: 9415
LEFT MUN: LIVERPOOL TOWNSHIP T RIGHT MUN: LIVERPOOL TOWNSHIP T

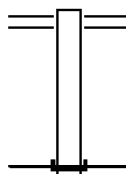
000540 FT

000289 FT



000540 FT
INTER-AHD SUSQUEHANNA TR
0020/0251 (SR0011 SEG 0591/0215)
000289 FT 2 0 00000 0 00 0011+40
SR 0104 SH
(SR0104 SEG 0010/0342)
0020/0000 LENGTH(AH 0251 BK 0289)

000000 FT

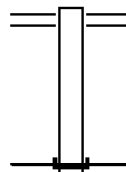


SR 0104 SH
0010/0289 (SR0104 SEG 0010/0362)
000000 FT 2 0 00000 0 00 0010+00
NC JU GHANDLE X RD
INTER-BK SUSQUEHANNA TR
(SR0011 SEG 0591/0335)
MFC BEGIN = F
0010/0000 LENGTH(AH 0289 BK 0000)

EXTRACT DATE: 11/25/2024 ROADWAY MANAGEMENT SYSTEM PAGE NUMBER: 274
 PRINT DATE: 11/26/2024 SLD COUNTY/SR - ANNUAL PRINT COUNTY: PERRY
 DIR: N TOTAL LEN: .080 MI. DIST: 08-9 SR: 9413
 LEFT MUN: LIVERPOOL TOWNSHIP T RIGHT MUN: LIVERPOOL TOWNSHIP T

000420 FT

000000 FT

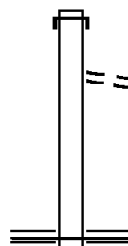


000420 FT SUSQUEHANNA TR
 (SR0011 SEG 0531/0303)
 0010/0420 (SR0011 SEG 0530/0297)
 000000 FT 2 0 00000 0 00 0010+00
 NC JU GHANDLE W
 INTER-BK SUSQUEHANNA TR
 (SR0011 SEG 0531/0592)
 MFC BEGIN = F
 0010/0000 LENGTH(AH 0420 BK 0000)

EXTRACT DATE: 11/25/2024 ROADWAY MANAGEMENT SYSTEM PAGE NUMBER: 273
 PRINT DATE: 11/26/2024 SLD COUNTY/SR - ANNUAL PRINT COUNTY: PERRY
 DIR: N TOTAL LEN: .054 MI. DIST: 08-9 SR: 9411
 LEFT MUN: LIVERPOOL B RIGHT MUN: LIVERPOOL B

000285 FT

000000 FT



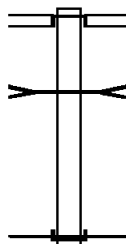
000285 FT
 INTER-AHD SUSQUEHANNA TR
 0010/0285 (SR0011 SEG 0481/2354)
 FRONT ST
 0010/0066 (TWP)
 000000 FT 2 0 00000 0 00 0010+00
 NC JU GHANDLE V
 SUSQUEHANNA TR
 (SR0011 SEG 0480/2543)
 (SR0011 SEG 0481/2550)
 MFC BEGIN = F
 0010/0000 LENGTH(AH 0285 BK 0000)

EXTRACT DATE: 11/25/2024 ROADWAY MANAGEMENT SYSTEM PAGE NUMBER: 272
PRINT DATE: 11/26/2024 SLD COUNTY/SR - ANNUAL PRINT COUNTY: PERRY

DIR: N TOTAL LEN: .062 MI. DIST: 08-9 SR: 9409
LEFT MUN: BUFFALO TOWNSHIP T RIGHT MUN: BUFFALO TOWNSHIP T

000326 FT

000000 FT

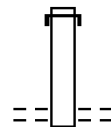


000326 FT
INTER-AHD ORCHARD RD
(T507)
HUNTERS VALLEY RD
0010/0326 (SR0034 SEG 0640/2677)
TR. SUSQUE R
STRUCTURE LENGTH 12 FT
0010/0266 BMSID 50/0011/0460/0955
000000 FT 2 0 00000 0 00 0010+00
NC JU GHANDLE U RD
INTER-BK SUSQUEHANNA TR
(SR0011 SEG 0461/1166)
MFC BEGIN = F
0010/0000 LENGTH(AH 0326 BK 0000)

EXTRACT DATE: 11/25/2024 ROADWAY MANAGEMENT SYSTEM PAGE NUMBER: 271
 PRINT DATE: 11/26/2024 SLD COUNTY/SR - ANNUAL PRINT COUNTY: PERRY
 DIR: N TOTAL LEN: .133 MI. DIST: 08-9 SR: 9407
 LEFT MUN: BUFFALO TOWNSHIP T RIGHT MUN: BUFFALO TOWNSHIP T

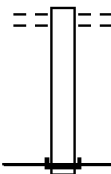
000704 FT

000367 FT



000704 FT
 INTER-AHD SUSQUEHANNA TR
 0020/0337 (SR0011 SEG 0431/2625)
 000367 FT 0 0 00000 0 00 0000+00
 CHERRY RD
 (T559)
 0020/0000 LENGTH(AH 0337 BK 0367)

000000 FT



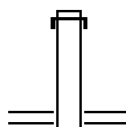
0010/0367 CHERRY RD
 000000 FT (T559)
 0 0 00000 0 00 0000+00
 NC JU GHANDLE F RD
 INTER-BK SUSQUEHANNA TR
 (SR0011 SEG 0431/2653)
 MFC BEGIN = F
 0010/0000 LENGTH(AH 0367 BK 0000)

EXTRACT DATE: 11/25/2024 ROADWAY MANAGEMENT SYSTEM PAGE NUMBER: 270
PRINT DATE: 11/26/2024 SLD COUNTY/SR - ANNUAL PRINT COUNTY: PERRY

DIR: S TOTAL LEN: .140 MI. DIST: 08-9 SR: 9405
LEFT MUN: BUFFALO TOWNSHIP T RIGHT MUN: BUFFALO TOWNSHIP T

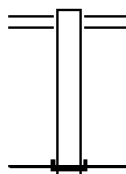
000737 FT

000384 FT



000737 FT
INTER-AHD SUSQUEHANNA TR
0020/0353 (SR0011 SEG 0401/1750)
000384 FT 0 0 00000 0 00 0000+00
BUCKS VALLEY RD
(SR1020 SEG 0020/1506)
0020/0000 LENGTH(AH 0353 BK 0384)

000000 FT



0010/0384 BUCKS VALLEY RD
000000 FT (SR1020 SEG 0020/1506)
0 0 00000 0 00 0000+00
NC JU GHANDLE C RD
INTER-BK SUSQUEHANNA TR
(SR0011 SEG 0401/1836)
MFC BEGIN = F
0010/0000 LENGTH(AH 0384 BK 0000)

EXTRACT DATE: 11/25/2024 ROADWAY MANAGEMENT SYSTEM PAGE NUMBER: 269
PRINT DATE: 11/26/2024 SLD COUNTY/SR - ANNUAL PRINT COUNTY: PERRY

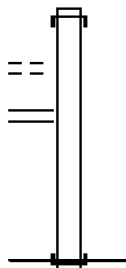
DIR: S TOTAL LEN: .118 MI. DIST: 08-9 SR: 9403
LEFT MUN: BUFFALO TOWNSHIP T RIGHT MUN: BUFFALO TOWNSHIP T

TO 0011/0381 SH
(CONN)
SUSQUEHANNA TR
(SR0011 SEG 0380/1615)

000623 FT

0010/0330

0010/0320
000000 FT



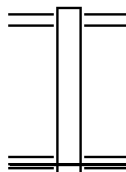
000623 FT
INTER-AHD SUSQUEHANNA TR
0010/0623 (SR0011 SEG 0381/1336)

000000 FT 0 0 00000 0 00 0000+00
NC JU GHANDLE B RD
INTER-BK SUSQUEHANNA TR
(SR0011 SEG 0381/1906)
MFC BEGIN = F
0010/0000 LENGTH(AH 0623 BK 0000)

EXTRACT DATE: 11/25/2024 ROADWAY MANAGEMENT SYSTEM PAGE NUMBER: 268
PRINT DATE: 11/26/2024 SLD COUNTY/SR - ANNUAL PRINT COUNTY: PERRY

DIR: E TOTAL LEN: .104 MI. DIST: 08-9 SR: 9402
LEFT MUN: HOWE TOWNSHIP T RIGHT MUN: HOWE TOWNSHIP T

000550 FT
000000 FT



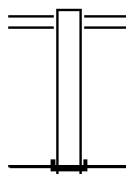
000550 FT RED HILL RD
0010/0550 (SR0034 SEG 0480/0503)
000000 FT 0 0 00000 0 00 0000+00
NC PARK AND RIDE RD
RED HILL RD
(SR0034 SEG 0480/0642)
MFC BEGIN = F
0010/0000 LENGTH(AH 0550 BK 0000)

EXTRACT DATE: 11/25/2024 ROADWAY MANAGEMENT SYSTEM PAGE NUMBER: 267
PRINT DATE: 11/26/2024 SLD COUNTY/SR - ANNUAL PRINT COUNTY: PERRY

DIR: S TOTAL LEN: .096 MI. DIST: 08-9 SR: 9401
LEFT MUN: WATTS T RIGHT MUN: WATTS T

000509 FT

000000 FT



000509 FT SUSQUEHANNA TR
(SR0011 SEG 0330/2225)
0010/0509 (SR0011 SEG 0331/2204)
000000 FT 0 0 00000 0 00 0000+00
NC JU GHANDLE A RD
INTER-BK SUSQUEHANNA TR
(SR0011 SEG 0331/2598)
MFC BEGIN = F
0010/0000 LENGTH(AH 0509 BK 0000)

EXTRACT DATE: 11/25/2024 ROADWAY MANAGEMENT SYSTEM PAGE NUMBER: 266
PRINT DATE: 11/26/2024 SLD COUNTY/SR - ANNUAL PRINT COUNTY: PERRY

DIR: S TOTAL LEN: .676 MI. DIST: 08-9 SR: 8011
LEFT MUN: GREENWOOD TOWNSHIP T RIGHT MUN: GREENWOOD TOWNSHIP T

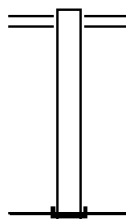
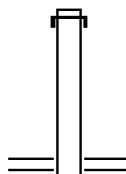
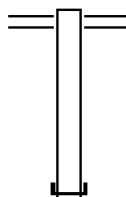
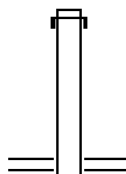
003568 FT

002889 FT

001828 FT

000932 FT

000000 FT



003568 FT
INTER-AHD WILLIAM PENN HW
0750/0679 (SR0022 SEG 0050/2529)
002889 FT 1 0 01033 2 09 0000+00
NC RAMP E-1 RD
MARKET ST
(SR1015 SEG 0250/0000)
0750/0000 LENGTH(AH 0679 BK 1061)

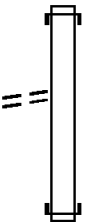
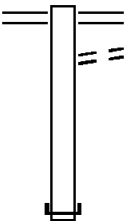
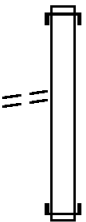
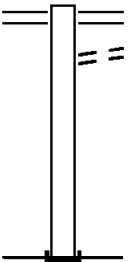
0500/1061 MARKET ST
(SR1015 SEG 0250/1031)
001828 FT 1 0 01033 2 10 0000+00
NC RAMP E-2 RD
INTER-BK WILLIAM PENN HW
(SR0022 SEG 0051/1992)
0500/0000 LENGTH(AH 1061 BK 0896)

INTER-AHD WILLIAM PENN HW
0250/0896 (SR0022 SEG 0041/2329)
000932 FT 1 0 01033 2 12 0000+00
NC RAMP E-4 RD
MARKET ST
(SR1015 SEG 0250/1508)
0250/0000 LENGTH(AH 0896 BK 0932)

0010/0932 MARKET ST
(SR1015 SEG 0250/0559)
000000 FT 1 0 01033 2 11 0013+44
NC RAMP E-3 RD
INTER-BK WILLIAM PENN HW
(SR0022 SEG 0050/0570)
MFC BEGIN = F
0010/0000 LENGTH(AH 0932 BK 0000)

EXTRACT DATE: 11/25/2024 ROADWAY MANAGEMENT SYSTEM PAGE NUMBER: 265
PRINT DATE: 11/26/2024 SLD COUNTY/SR - ANNUAL PRINT COUNTY: PERRY

DIR: S TOTAL LEN: .690 MI. DIST: 08-9 SR: 8009
LEFT MUN: HOWE TOWNSHIP T RIGHT MUN: HOWE TOWNSHIP T

FROM 0034/0470 SH (CONN)	003644 FT		003644 FT INTER-AHD 28TH DIVISION HW 0750/0906 (SR0022 SEG 0150/0770)
	0750/0158 002738 FT		002738 FT 1 0 01033 2 03 0017+48 NC RAMP D-1 RD INTER-BK CARLISLE ST (SR0034 SEG 0470/1290) 5 0750/0000 LENGTH(AH 0906 BK 0719)
	002019 FT		0500/0719 CARLISLE ST (SR0034 SEG 0480/0240) TO 0034/0480 SH 0500/0647 (CONN) 002019 FT 1 0 01033 2 04 0000+00 NC RAMP D-2 RD INTER-BK 28TH DIVISION HW (SR0022 SEG 0161/0477) 5 0500/0000 LENGTH(AH 0719 BK 0910)
	0250/0131 001109 FT		INTER-AHD 28TH DIVISION HW 0250/0910 (SR0022 SEG 0141/0839) 001109 FT 1 0 01033 2 06 0017+65 NC RAMP D-3 RD INTER-BK CARLISLE ST (SR0034 SEG 0480/0267) 5 0250/0000 LENGTH(AH 0910 BK 1109)
FROM 0034/0480 SH (CONN)	000000 FT		0010/1109 RED HILL RD (SR0034 SEG 0470/1307) TO 0034/0470 SH 0010/1014 (CONN) 000000 FT 1 0 01033 2 05 0015+79 NC RAMP D-4 RD INTER-BK 28TH DIVISION HW (SR0022 SEG 0140/0072) MFC BEGIN = F 5 0010/0000 LENGTH(AH 1109 BK 0000)

EXTRACT DATE: 11/25/2024 ROADWAY MANAGEMENT SYSTEM PAGE NUMBER: 264
PRINT DATE: 11/26/2024 SLD COUNTY/SR - ANNUAL PRINT COUNTY: PERRY

DIR: N TOTAL LEN: .574 MI. DIST: 08-9 SR: 8007
LEFT MUN: BUFFALO TOWNSHIP T RIGHT MUN: BUFFALO TOWNSHIP T

003033 FT

003033 FT
INTER-AHD WILLIAM PENN HW
0750/2175 (SR0022 SEG 0230/2186)

000858 FT

0750/0105 BMS EN 50/8007/0750/0085
1 0 00275 0 01 0233+78
BOARD RUN
0750/0085 BMSBG 50/8007/0750/0085
000858 FT 1 0 00275 0 01 0202+19
NC RAMP C-1 RD
MEADOW GROVE RD
(SR1020 SEG 0010/0000)
INTER-BK JUNIATA PY
(SR1015 SEG 0040/0000)
5 0750/0000 LENGTH(AH 2175 BK 0858)

000000 FT

MEADOW GROVE RD
0500/0858 (SR1020 SEG 0010/0444)
0500/0727 BMS EN 50/8007/0500/0650
1 0 01033 2 00 0010+74
BOARD RUN
0500/0705 BMSBG 50/8007/0500/0650
000000 FT 1 0 01033 2 00 0000+00
NC RAMP C-2 RD
INTER-BK WILLIAM PENN HW
(SR0022 SEG 0231/0971)
MFC BEGIN = F
5 0500/0000 LENGTH(AH 0858 BK 0000)

EXTRACT DATE: 11/25/2024 ROADWAY MANAGEMENT SYSTEM PAGE NUMBER: 263
PRINT DATE: 11/26/2024 SLD COUNTY/SR - ANNUAL PRINT COUNTY: PERRY

DIR: E TOTAL LEN: .422 MI. DIST: 08-9 SR: 8005
LEFT MUN: WATTS T RIGHT MUN: WATTS T

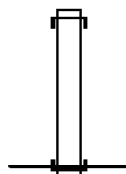
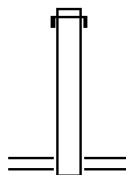
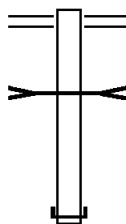
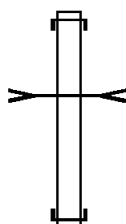
002228 FT

001805 FT

001150 FT

000381 FT

000000 FT



002228 FT
INTER-AHD WILLIAM PENN HW
0750/0423 (SR0022 SEG 0280/1009)
TR JUNIATA R
STRUCTURE LENGTH 10 FT
0750/0217 BMSID 50/0022/0280/0847
001805 FT 1 0 00000 0 00 0000+00
NC TO 22 EB RAMP RD
INTER-BK HUGGINS RD
(SR1028 SEG 0010/0000)
5 0750/0000 LENGTH(AH 0423 BK 0655)

0500/0655 HUGGINS RD
(SR1028 SEG 0010/0244)
TR JUNIATA R
STRUCTURE LENGTH 10 FT
0500/0530 BMSID 50/0022/0280/0847
001150 FT 1 0 01033 0 00 0000+00
NC RAMP B-1 RD
INTER-BK WILLIAM PENN HW
(SR0022 SEG 0281/0699)
5 0500/0000 LENGTH(AH 0655 BK 0769)

INTER-AHD WILLIAM PENN HW
0250/0769 (SR0022 SEG 0271/1861)
000381 FT 1 0 01033 2 01 0000+00
NC RAMP B-2 RD
HUGGINS RD
(SR1028 SEG 0010/0244)
5 0250/0000 LENGTH(AH 0769 BK 0381)

INTER-AHD HUGGINS RD
0010/0381 (SR1028 SEG 0010/0000)
000000 FT 1 0 00000 0 00 0000+00
NC FROM 22 EB RAMP RD
INTER-BK WILLIAM PENN HW
(SR0022 SEG 0280/0203)
MFC BEGIN = F
5 0010/0000 LENGTH(AH 0381 BK 0000)

EXTRACT DATE: 11/25/2024 ROADWAY MANAGEMENT SYSTEM PAGE NUMBER: 262
PRINT DATE: 11/26/2024 SLD COUNTY/SR - ANNUAL PRINT COUNTY: PERRY

DIR: N TOTAL LEN: .419 MI. DIST: 08-9 SR: 8001
LEFT MUN: DUNCANNON B RIGHT MUN: DUNCANNON B

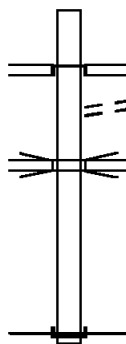
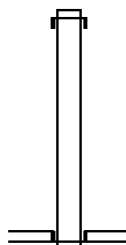
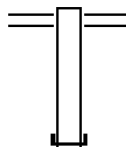
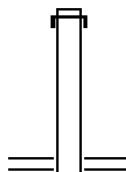
002210 FT

001584 FT

001179 FT

000827 FT

000000 FT



002210 FT
INTER-AHD SUSQUEHANNA TR
0750/0626 (SR0011 SEG 0210/1025)
001584 FT 1 0 00030 2 03 0000+00
NC ON RAMP RD
MARKET ST
(SR0274 SEG 0760/3745)
5 0750/0000 LENGTH(AH 0626 BK 0405)

BLOOMFIELD RD
0500/0405 (SR0274 SEG 0760/3612)
001179 FT 1 0 00030 2 02 0000+00
NC OF RAMP RD
INTER-BK SUSQUEHANNA TR
(SR0011 SEG 0211/0903)
5 0500/0000 LENGTH(AH 0405 BK 0352)

INTER-AHD SUSQUEHANNA TR
0250/0352 (SR0011 SEG 0201/0793)
000827 FT 1 0 00030 2 00 0000+00
NC VA LLEY ST RAMP RD
SUSQUEHANNA AV
(SR2009 SEG 0010/0000)
INN RD
(T310)
INTER-BK MOUNTAIN ST
(T522)
5 0250/0000 LENGTH(AH 0352 BK 0827)

INTER-AHD FISHER ST
(T523)
SUSQUEHANNA AV
0010/0827 (SR2009 SEG 0010/0405)
TO 2009/0010 SH
0010/0727 (CONN)
US 11&15 (NB)
0010/0640 OP ID 50/0011/0200/1230
000000 FT 1 0 00030 2 01 0000+00
NC F I FISHER ST RAMP RD
INTER-BK SUSQUEHANNA TR
(SR0011 SEG 0200/0735)
MFC BEGIN = F
5 0010/0000 LENGTH(AH 0827 BK 0000)

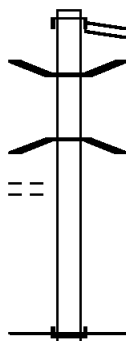
EXTRACT DATE: 11/25/2024 ROADWAY MANAGEMENT SYSTEM PAGE NUMBER: 261
PRINT DATE: 11/26/2024 SLD COUNTY/SR - ANNUAL PRINT COUNTY: PERRY

DIR: B TOTAL LEN: .175 MI. DIST: 08-9 SR: 4012
LEFT MUN: JUNIATA TOWNSHIP T RIGHT MUN: JUNIATA TOWNSHIP T

000926 FT

HOMINY RIDGE WEST RD
(T487)

0010/0202
000000 FT



000926 FT
INTER-AHD CREEK RD
(SR0849 SEG 0160/1213)
CREEK RD
0010/0926 (SR0849 SEG 0160/1213)
0010/0268 BMS EN 50/4012/0010/0254
2 0 50052 0 00 0002+58
T BUFFALO CK
0010/0254 BMSBG 50/4012/0010/0254
000000 FT 2 0 50052 0 00 0000+00
NC CAMPBELL RD
INTER-BK CREEK DR
(T520)
MFC BEGIN = E
0010/0000 LENGTH(AH 0926 BK 0000)

EXTRACT DATE: 11/25/2024 ROADWAY MANAGEMENT SYSTEM PAGE NUMBER: 260
PRINT DATE: 11/26/2024 SLD COUNTY/SR - ANNUAL PRINT COUNTY: PERRY

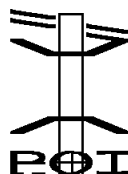
DIR: B TOTAL LEN: 11.917 MI. DIST: 08-9 SR: 4010
LEFT MUN: OLIVER T RIGHT MUN: OLIVER T

KEYSTONE WY 062924 FT
(SR0034 SEG 0400/0000) 0240/3333

PENNSY SUPPLY DR
(PRDR) 0240/2768

059591 FT

057246 FT



062924 FT KEYSTONE WY
0240/3333 (SR0034 SEG 0400/0000)
0240/3273 BMS EN 50/4010/0240/3227
2 0 50035 0 02 0258+25
LIT. BUFF. CK.
0240/3227 BMSBG 50/4010/0240/3227
0240/2768 (APRA) PENNSY SUPPLY DR

059591 FT 2 0 50035 0 02 0226+08
5 0240/0000 LENGTH(AH 3333 BK 2345)

0230/1293 OLIVER
JUNIATA TOWNSHIP T

057246 FT 2 0 50035 0 02 0200+59

DIR: B TOTAL LEN: 11.917 MI.
LEFT MUN: OLIVER T

DIST: 08-9 SR: 4010
RIGHT MUN: OLIVER T

054783 FT

```

LITTLE BUFFALO STATE PS
(PARK) 0210/2940
GILL HILL RD
(SR1011 SEG 0040/0000) 0210/2636
LAKEVIEW RD
(T423) 0210/2100

```

054783 FT 2 0 50035 0 02 0176+97
S 0220/0000 LENGTH(AH 2463 BK 3834)

0210/2636 STATE PARK RD
(SR1011 SEG 0040/0000)

050949 FT

050949 FT 2 0 50035 0 01 0139+58
S 0210/0000 LENGTH(AH 3834 BK 1977)

048972 FT

048972 FT 2 0 50035 0 01 0119+49
S 0200/0000 LENGTH(AH 1977 BK 2398)

BLACKHILL RD
(T408) 0190/1067

046574 FT

046574 FT 2 0 50035 0 01 0095+51
SWIMMING POOL RD
(PARK)

0190/0000 LENGTH (AH 2398 BK 2326)

044248 FT

044248 FT 2 0 50035 0 01 0072+25

DIR: B TOTAL LEN: 11.917 MI.
LEFT MUN: JUNIATA TOWNSHIP T

DIST: 08-9 SR: 4010
RIGHT MUN: JUNIATA TOWNSHIP T

042916 FT

039978 FT

037024 FT

037024 FT

COLD STORAGE RD
(SR4005 SEG 0060/0602) 0140/2213

034811 FT

```

5 0180/0000 LENGTH(AH 2326 BK 1332)
0170/0925 BMSSEN 50/4010/0170/0876
2 0 50035 0 01 0067+92
LIT.BUFF.CK.
BMSBG 50/4010/0170/0876
JUNIATA TOWNSHIP
0170/0876 CENTRE TOWNSHIP T
042916 FT 2 0 50035 0 01 0059+16
5 0170/0000 LENGTH(AH 1332 BK 2938)

```

039978 FT 2 0 50035 0 01 0029+54
0160/0000 LENGTH(AH 2938 BK 2954)

```

037024 FT 2 0 50035 0 00 0000+00
COLD STORAGE RD
(SR4005 SEG 0060/0178)
NC LI TLE BUFFALO RD
INTER-BK COLD STORAGE RD
(SR4005 SEG 0060/0178)
0150/0000 LTH AH 002954 BK 000100
037024 FT
7142/0000 LTH AH 000100 BK 002213
INTER-AHD COLD STORAGE RD
0140/2213 (SR4005 SEG 0060/0602)

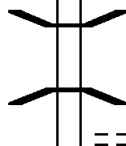
```

034811 FT 2 0 50048 0 00 0125+47
0140/0000 LENGTH(AH 2213 BK 2594)

EXTRACT DATE: 11/25/2024 ROADWAY MANAGEMENT SYSTEM PAGE NUMBER: 257
PRINT DATE: 11/26/2024 SLD COUNTY/SR - ANNUAL PRINT COUNTY: PERRY

DIR: B TOTAL LEN: 11.917 MI. DIST: 08-9 SR: 4010
LEFT MUN: CENTRE TOWNSHIP T RIGHT MUN: CENTRE TOWNSHIP T

032217 FT

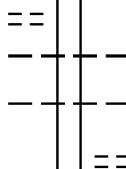


032217 FT 2 0 50048 0 00 0099+66
S 0130/0000 LENGTH(AH 2594 BK 2389)
0120/1813 BMSBN 50/4010/0120/1795
2 0 50048 0 00 0093+72
LUTMUN RUN
0120/1795 BMSBG 50/4010/0120/1795
CHURCH RD
0120/1612 (T372)

029828 FT

029828 FT 2 0 50048 0 00 0075+77
S 0120/0000 LENGTH(AH 2389 BK 2779)

2 0 50048 0 00 0050+07 027049 FT
BUTTONWOOD RD
(T372) 0110/0000



027049 FT
S 0110/0000 LENGTH(AH 2779 BK 2416)
CENTRE TOWNSHIP
0100/2343 JUNIATA TOWNSHIP T
JUNIATA TOWNSHIP
0100/2199 CENTRE TOWNSHIP T
KNOTTY PINE LN
0100/2115 (TWP)

024633 FT

024633 FT 2 0 50048 0 00 0025+71
S 0100/0000 LENGTH(AH 2416 BK 2571)

EXTRACT DATE: 11/25/2024 ROADWAY MANAGEMENT SYSTEM PAGE NUMBER: 256
PRINT DATE: 11/26/2024 SLD COUNTY/SR - ANNUAL PRINT COUNTY: PERRY

DIR: B TOTAL LEN: 11.917 MI. DIST: 08-9 SR: 4010
LEFT MUN: CENTRE TOWNSHIP T RIGHT MUN: CENTRE TOWNSHIP T

022062 FT

022062 FT 2 0 50048 0 00 0000+00
MANNSVILLE RD
(SR4003 SEG 0060/1838)
S 0090/0000 LENGTH(AH 2571 BK 3343)

018719 FT

018719 FT 2 0 50011 0 00 0396+51
DUNKLEBERGER RD
(T368)
S 0080/0000 LENGTH(AH 3343 BK 2593)

0070/1395 CENTRE TOWNSHIP
SAVILLE T

016126 FT

016126 FT 2 0 50011 0 00 0369+13
S 0070/0000 LENGTH(AH 2593 BK 2975)

KNOUSE DR
(TWP)

0060/1817

013151 FT

013151 FT 2 0 50011 0 00 0339+38
S 0060/0000 LENGTH(AH 2975 BK 2336)

2 0 50011 0 00 0316+02 010815 FT
FOOSE RIDGE RD
(T356) 0050/0000

010815 FT JACKSON HOLLOW RD
(T360)
S 0050/0000 LENGTH(AH 2336 BK 2065)

DIR: B TOTAL LEN: 11.917 MI.
LEFT MUN: SAVILLE T

DIST: 08-9 SR: 4010
RIGHT MUN: SAVILLE T

2 0 50011 0 00 0270+15 006228 FT
PEACH RIDGE RD
(T349) 0030/0000

C L O U S E L N
(T 2 0 1)

008750 FT

002833 FT

000000 FT

008750 FT 2 0 50011 0 00 0295+37
0040/0000 LENGTH(AH 2065 BK 2522)

```

0030/0243  BMS EN 50/4010/0030/0227
              2 0 5011 0 00 0272+42
              TR.BUFF.CK.
0030/0227  BMS BG 50/4010/0030/0227
              DUM RD
0030/0070  (T348)

```

0030/0000 LENGTH(AH 2522 BK 3395)

002833 FT 2 0 50011 0 00 0235+75
0020/0000 LENGTH(AH 3395 BK 2833)

```
0010/1249 BMS EN 50/4010/0010/1232
2 0 50011 0 00 0219+91
TR BUFFALO
0010/1232 BMS BG 50/4010/0010/1232
```

```

000000 FT 2 0 50011 0 00 0207+42
      NC ER LY RD
      VETERANS WY
      (SRO074 SEG 0260/0000)
INTER-BK (ROCK HOLLOW RD
          (T407)

```

0010/0000 LENGTH(AH 2833 BK 0000)

EXTRACT DATE: 11/25/2024 ROADWAY MANAGEMENT SYSTEM PAGE NUMBER: 254
PRINT DATE: 11/26/2024 SLD COUNTY/SR - ANNUAL PRINT COUNTY: PERRY

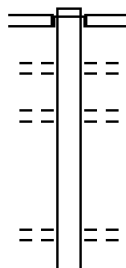
DIR: B TOTAL LEN: 11.118 MI. DIST: 08-9 SR: 4008
LEFT MUN: NEWPORT B RIGHT MUN: NEWPORT B

FOURTH ST
(SR0849 SEG 0300/2270) 0250/0523

058702 FT

058179 FT

UNKNOWN AL



058702 FT
INTER-AHD MARKET ST
(SR0034 SEG 0430/0000)
FOURTH ST
0250/0523 (SR0034 SEG 0430/0000)
UNKNOWN AL
0250/0354 (BORO)
FIFTH ST
0250/0173 (BORO)
058179 FT 2 0 50002 0 01 0583+44
NC MARKET ST
LOCUST ST
(BORO)
5 0250/0000 LENGTH(AH 0523 BK 1458)

EXTRACT DATE: 11/25/2024 ROADWAY MANAGEMENT SYSTEM PAGE NUMBER: 253
PRINT DATE: 11/26/2024 SLD COUNTY/SR - ANNUAL PRINT COUNTY: PERRY

DIR: B	TOTAL LEN: 11.118 MI.	DIST: 08-9	SR: 4008
LEFT MUN: NEWPORT B		RIGHT MUN: NEWPORT B	

Address	City	State	Zip	City	State	Zip
0240/1046	NEWPORT	RI	0240	NEWPORT	RI	0240
0240/0912	NEWPORT	RI	0240	NEWPORT	RI	0240
0240/0764	NEWPORT	RI	0240	NEWPORT	RI	0240
0240/0600	NEWPORT	RI	0240	NEWPORT	RI	0240
056721 FT	NEWPORT	RI	0240	NEWPORT	RI	0240
0240/0000	NEWPORT	RI	0240	NEWPORT	RI	0240
0230/2004	NEWPORT	RI	0230	NEWPORT	RI	0230
054162 FT	NEWPORT	RI	0240	NEWPORT	RI	0240
0230/0000	NEWPORT	RI	0230	NEWPORT	RI	0230
052057 FT	NEWPORT	RI	0240	NEWPORT	RI	0240
0220/0000	NEWPORT	RI	0220	NEWPORT	RI	0220
050856 FT	NEWPORT	RI	0240	NEWPORT	RI	0240
0210/0000	NEWPORT	RI	0210	NEWPORT	RI	0210
0200/3189	NEWPORT	RI	0200	NEWPORT	RI	0200
047654 FT	NEWPORT	RI	0240	NEWPORT	RI	0240
0200/0000	NEWPORT	RI	0200	NEWPORT	RI	0200

EXTRACT DATE: 11/25/2024 ROADWAY MANAGEMENT SYSTEM PAGE NUMBER: 252
PRINT DATE: 11/26/2024 SLD COUNTY/SR - ANNUAL PRINT COUNTY: PERRY

DIR: B TOTAL LEN: 11.118 MI. DIST: 08-9 SR: 4008
LEFT MUN: JUNIATA TOWNSHIP T RIGHT MUN: JUNIATA TOWNSHIP T

2 0 50002 0 01 0443+33 044359 FT NUMER RD (T424)	0190/0000	==	==	044359 FT LAKEVEIW RD (T423) S 0190/0000 LENGTH(AH 3295 BK 1942)
	042417 FT			S 042417 FT 2 0 50002 0 01 0423+91 S 0180/0000 LENGTH(AH 1942 BK 2346)
	040071 FT			S 040071 FT 2 0 50002 0 01 0400+45 S 0170/0000 LENGTH(AH 2346 BK 2333)
RINGNECK DR (T375)	0160/0610	==		
	037738 FT			037738 FT 2 0 50002 0 01 0377+12 GOUGH LN (T493)
			==	S 0160/0000 LENGTH(AH 2333 BK 2663)
STERLING LN (T494)	0150/1802	==		
	035075 FT			S 035075 FT 2 0 50002 0 01 0350+71 S 0150/0000 LENGTH(AH 2663 BK 3201)

EXTRACT DATE: 11/25/2024 ROADWAY MANAGEMENT SYSTEM PAGE NUMBER: 251
PRINT DATE: 11/26/2024 SLD COUNTY/SR - ANNUAL PRINT COUNTY: PERRY

DIR: B TOTAL LEN: 11.118 MI. DIST: 08-9 SR: 4008
LEFT MUN: JUNIATA TOWNSHIP T RIGHT MUN: JUNIATA TOWNSHIP T

MARKLESVILLE RD
(SR4005 SEG 0090/0052) 0140/0790
2 0 50002 0 01 0318+70 031874 FT
ORCHARD RD
(T485) 0140/0000

029912 FT

2 0 50002 0 01 0277+96 027800 FT
ROBINSON RD
(T400) 0120/0000

024494 FT

022403 FT

020637 FT

0140/0790 COLDSTORAGE RD
(SR4005 SEG 0090/0052)
031874 FT
S 0140/0000 LENGTH(AH 3201 BK 1962)

029912 FT 2 0 50002 0 01 0299+08
S 0130/0000 LENGTH(AH 1962 BK 2112)

027800 FT
S 0120/0000 LENGTH(AH 2112 BK 3306)

024494 FT 2 0 50002 0 00 0245+26
S 0110/0000 LENGTH(AH 3306 BK 2091)

022403 FT 2 0 50002 0 00 0224+35
S 0100/0000 LENGTH(AH 2091 BK 1766)

020637 FT 2 0 50002 0 00 0206+69

DIR: B TOTAL LEN: 11.118 MI. DIST: 08-9 SR: 4008
LEFT MUN: JUNIATA TOWNSHIP T RIGHT MUN: JUNIATA TOWNSHIP T

EXTRACT DATE: 11/25/2024 ROADWAY MANAGEMENT SYSTEM PAGE NUMBER: 249
PRINT DATE: 11/26/2024 SLD COUNTY/SR - ANNUAL PRINT COUNTY: PERRY

DIR: B TOTAL LEN: 11.118 MI. DIST: 08-9 SR: 4008
LEFT MUN: SAVILLE T RIGHT MUN: SAVILLE T

2 0 50002 0 00 0083+06 008289 FT
HONEYSUCKLE HOLLOW RD
(T429) 0040/0000
LC FOR HONEYSUCKLE HOLL
(CONN) 0030/1990

008289 FT

5 0040/0000 LENGTH(AH 2110 BK 2108)

006181 FT

0030/0164 BMSEN 50/4008/0030/0151
2 0 50002 0 00 0063+49
T. BUFFALO CK

0030/0151 BMDBG 50/4008/0030/0151
2 0 50002 0 00 0061+98
JACOBS RD

5 0030/0000 LENGTH(AH 2108 BK 2457)

003724 FT

003724 FT 2 0 50002 0 00 0037+24
PEACH RIDGE RD
(T349)

5 0020/0000 LENGTH(AH 2457 BK 3724)

000000 FT

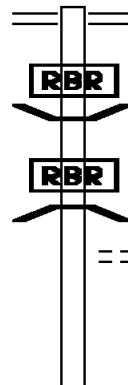
0010/0663 BMSEN 50/4008/0010/0587
2 0 50002 0 00 0005+83
BUFFALO CRK.

0010/0587 BMDBG 50/4008/0010/0587
2 0 50002 0 00 0000+00
DDLE RIDGE RD

5 0010/0000 LENGTH(AH 3724 BK 0000)
BUFFALO TRACE RD
(SR0849 SEG 0030/0000)
MFC BEGIN = D

EXTRACT DATE: 11/25/2024 ROADWAY MANAGEMENT SYSTEM PAGE NUMBER: 248
PRINT DATE: 11/26/2024 SLD COUNTY/SR - ANNUAL PRINT COUNTY: PERRY
DIR: B TOTAL LEN: 4.042 MI. DIST: 08-9 SR: 4007
LEFT MUN: TUSCARORA T RIGHT MUN: TUSCARORA T

021341 FT



019399 FT

021341 FT RACCOON VALLEY RD
0100/1942 (SR0017 SEG 0450/0000)

0100/1529 BMSBN 50/4007/0100/1472
2 0 50005 0 09 1157+33
P3
0100/1472 RACCOON CREEK
BMSBG 50/4007/0100/1472
LITTLE CREEK DR
0100/1313 (TWP)

019399 FT 2 0 50005 0 09 1142+58
5 0100/0000 LENGTH(AH 1942 BK 1969)

DIR: B TOTAL LEN: 4.042 MI. DIST: 08-9 SR: 4007
LEFT MUN: TUSCARORA T RIGHT MUN: TUSCARORA T

EXTRACT DATE: 11/25/2024 ROADWAY MANAGEMENT SYSTEM PAGE NUMBER: 246
PRINT DATE: 11/26/2024 SLD COUNTY/SR - ANNUAL PRINT COUNTY: PERRY

DIR: B TOTAL LEN: 4.042 MI. DIST: 08-9 SR: 4007
LEFT MUN: JUNIATA TOWNSHIP T RIGHT MUN: JUNIATA TOWNSHIP T

TIMBER RD
(T491)

0040/2202 ==

007703 FT

007703 FT 2 0 50005 0 08 1025+01
S 0040/0000 LENGTH(AH 2217 BK 2438)

005265 FT

0030/0055 BMS EN 50/4007/0030/0037
2 0 50005 0 08 1001+18
TR. BUFFALO C
0030/0037 BMSBG 50/4007/0030/0037
005265 FT 2 0 50005 0 08 1000+63
BUCKWALTER RD
(SR1024 SEG 0010/0000)
S 0030/0000 LENGTH(AH 2438 BK 2553)

0020/1656 PICNIC WOOD RD
(T489)

CENTRE RD
(T489)

0020/0964 ==

002712 FT

002712 FT 2 0 50005 0 08 0976+08
S 0020/0000 LENGTH(AH 2553 BK 2712)

000000 FT

0010/0978 BMS EN 50/4007/0010/0949
2 0 50005 0 08 0957+40
TR. BUFF. CK.
0010/0949 BMSBG 50/4007/0010/0949
000000 FT 2 0 50005 0 08 0948+75
NC ST ONE ARCH RD
STONE ARCH RD
(SR0849 SEG 0230/0000)
MFC BEGIN = D
S 0010/0000 LENGTH(AH 2712 BK 0000)

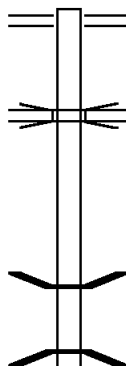
EXTRACT DATE: 11/25/2024 ROADWAY MANAGEMENT SYSTEM PAGE NUMBER: 245
PRINT DATE: 11/26/2024 SLD COUNTY/SR - ANNUAL PRINT COUNTY: PERRY

DIR: B TOTAL LEN: 9.984 MI. DIST: 08-9 SR: 4006
LEFT MUN: TUSCARORA T RIGHT MUN: TUSCARORA T

052718 FT

051514 FT

049760 FT



052718 FT RACCOON VALLEY RD
0210/1204 (SR0017 SEG 0530/0000)

0210/0229 OP ID PA 17 50/0017/0530/0661
051514 FT 2 0 50024 0 00 0043+15
5 0210/0000 LENGTH(AH 1204 BK 1754)

0200/0075 BMS EN 50/4006/0200/0022
049760 FT 2 0 50024 0 00 0025+77
RACCOON CK.0
BMSBG 50/4006/0200/0022

EXTRACT DATE: 11/25/2024 ROADWAY MANAGEMENT SYSTEM PAGE NUMBER: 244
PRINT DATE: 11/26/2024 SLD COUNTY/SR - ANNUAL PRINT COUNTY: PERRY

DIR: B TOTAL LEN: 9.984 MI. DIST: 08-9 SR: 4006
LEFT MUN: TUSCARORA T RIGHT MUN: TUSCARORA T

0200/0000 LENGTH(AH 1754 BK 2526)

047234 FT

047234 FT 2 0 50024 0 00 0000+00
WINDING HILL RD
(T432)

= 0190/0000 LENGTH(AH 2526 BK 3434)

043800 FT

043800 FT 2 0 50001 0 03 1551+15
0180/0000 LENGTH(AH 3434 BK 2874)

040926 FT

040926 FT 2 0 50001 0 03 1521+06
0170/0000 LENGTH(AH 2874 BK 2162)

038764 FT

038764 FT 2 0 50001 0 03 1499+78
0160/0000 LENGTH(AH 2162 BK 2501)

036263 FT

036263 FT 2 0 50001 0 03 1474+77

EXTRACT DATE: 11/25/2024 ROADWAY MANAGEMENT SYSTEM PAGE NUMBER: 243
PRINT DATE: 11/26/2024 SLD COUNTY/SR - ANNUAL PRINT COUNTY: PERRY

DIR: B TOTAL LEN: 9.984 MI. DIST: 08-9 SR: 4006
LEFT MUN: TUSCARORA T RIGHT MUN: TUSCARORA T

034654 FT

5 0150/0000 LENGTH(AH 2501 BK 1609)

034654 FT 2 0 50001 0 03 1458+68
SAINT SAMUELS RD

5 0140/0000 (SR1007 SEG 0070/1937)
LENGTH(AH 1609 BK 3411)

031243 FT

031243 FT 2 0 50001 0 03 1424+57
5 0130/0000 LENGTH(AH 3411 BK 2459)

028784 FT

028784 FT 2 0 50001 0 03 1399+98
5 0120/0000 LENGTH(AH 2459 BK 2432)

026352 FT

026352 FT 2 0 50001 0 03 1375+66
5 0110/0000 LENGTH(AH 2432 BK 2502)

023850 FT

023850 FT 2 0 50001 0 03 1350+64
5 0100/0000 LENGTH(AH 2502 BK 2486)

EXTRACT DATE: 11/25/2024 ROADWAY MANAGEMENT SYSTEM PAGE NUMBER: 242
PRINT DATE: 11/26/2024 SLD COUNTY/SR - ANNUAL PRINT COUNTY: PERRY

DIR: B TOTAL LEN: 9.984 MI. DIST: 08-9 SR: 4006
LEFT MUN: TUSCARORA T RIGHT MUN: TUSCARORA T

CREEK RD
(SR4007 SEG 0090/0000) 0090/1070

021364 FT

019056 FT

2 0 50001 0 02 1275+89 016613 FT
GEORGE BROWN RD
(T380) 0070/0000

014071 FT

NC SUGAR RUN RD
0090/1070 MFC BEGIN = E

021364 FT 2 0 50001 0 02 1323+30
STONE ARCH RD
(SR4007 SEG 0070/2761)
5 0090/0000 LENGTH(AH 2486 BK 2308)
0080/2273 MFC BEGIN = D

019056 FT 2 0 50001 0 02 1300+54
5 0080/0000 LENGTH(AH 2308 BK 2443)

SHULL HILL RD
(T402)
0070/0927
0070/0881 BMS EN 50/4006/0070/0852
2 0 50001 0 02 1284+41
BUCKWHEAT RUN
0070/0852 BMS BG 50/4006/0070/0852

016613 FT
5 0070/0000 LENGTH(AH 2443 BK 2542)
BUCKWHEAT RUN
STRUCTURE LENGTH 11 FT
0060/2017 BMS ID 50/4006/0060/2017

014071 FT 2 0 50001 0 02 1250+62
5 0060/0000 LENGTH(AH 2542 BK 2869)

EXTRACT DATE: 11/25/2024 ROADWAY MANAGEMENT SYSTEM PAGE NUMBER: 241
PRINT DATE: 11/26/2024 SLD COUNTY/SR - ANNUAL PRINT COUNTY: PERRY

DIR: B TOTAL LEN: 9.984 MI. DIST: 08-9 SR: 4006
LEFT MUN: TUSCARORA T RIGHT MUN: TUSCARORA T

NEW RIDGE RD
(T379)

011202 FT

0050/0000

008961 FT

006030 FT

003043 FT

000000 FT

BUFFALO TRACE RD
(SR0849 SEG 0070/0000) 0010/0000

011202 FT 2 0 50001 0 02 1221+93

ASPER HILL RD
(T380)

0050/0000 LENGTH(AH 2869 BK 2241)

0040/1221 COTTONTAIL DR
(PRDR)

008961 FT 2 0 50001 0 02 1199+74

KNISELY HILL RD
(T378)

0040/0000 LENGTH(AH 2241 BK 2931)

006030 FT 2 0 50001 0 02 1170+43
0030/0000 LENGTH(AH 2931 BK 2987)

003043 FT 2 0 50001 0 02 1140+56
0020/0000 LENGTH(AH 2987 BK 3043)

000000 FT 2 0 50001 0 02 1110+13

BUFFALO TRACE RD
(SR0849 SEG 0070/0000)

NC BUCKWHEAT RD
MFC BEGIN = E

0010/0000 LENGTH(AH 3043 BK 0000)

EXTRACT DATE: 11/25/2024 ROADWAY MANAGEMENT SYSTEM PAGE NUMBER: 240
PRINT DATE: 11/26/2024 SLD COUNTY/SR - ANNUAL PRINT COUNTY: PERRY

DIR: B TOTAL LEN: 5.300 MI. DIST: 08-9 SR: 4005
LEFT MUN: JUNIATA TOWNSHIP T RIGHT MUN: JUNIATA TOWNSHIP T

027985 FT

027985 FT
INTER-AHD CREEK RD
(SR0849 SEG 0160/0000)
CREEK RD
0110/1858 (SR0849 SEG 0160/0000)

026127 FT

026127 FT 2 0 50005 0 08 0930+17
HOMESTEAD RD
(T483)
5 0110/0000 LENGTH(AH 1858 BK 2915)
0100/1981 HOMESTEAD RD
(T523)

023212 FT

023212 FT 2 0 50005 0 07 0897+03
5 0100/0000 LENGTH(AH 2915 BK 2230)

NC MARKELSVILLE RD
MIDDLE RIDGE RD

EXTRACT DATE: 11/25/2024 ROADWAY MANAGEMENT SYSTEM PAGE NUMBER: 239
PRINT DATE: 11/26/2024 SLD COUNTY/SR - ANNUAL PRINT COUNTY: PERRY

DIR: B TOTAL LEN: 5.300 MI. DIST: 08-9 SR: 4005
LEFT MUN: JUNIATA TOWNSHIP T RIGHT MUN: JUNIATA TOWNSHIP T

	020982 FT			0090/0052 (SR4008 SEG 0140/0790)
				020982 FT 2 0 50005 0 07 0875+25
				5 0090/0000 LENGTH(AH 2230 BK 3003)
	017979 FT			017979 FT 2 0 50005 0 05 0844+70
				5 0080/0000 LENGTH(AH 3003 BK 1490)
HOLLOW RD (T431)	016489 FT			016489 FT 2 0 50005 0 05 0830+01
	0060/2134			5 0070/0000 LENGTH(AH 1490 BK 2134)
				0060/1892 BMS EN 50/4005/0060/1853
				JUNIATA TOWNSHIP
				0060/1883 CENTRE TOWNSHIP T
				2 0 50005 0 05 0828+38
				LIT. BUFF. CK.
				0060/1853 BMSBG 50/4005/0060/1853
ERLY RD (SR4010 SEG 0140/2213)	0060/0602			
	014355 FT			0060/0178 LITTLE BUFFALO RD
				(SR4010 SEG 0150/0000)
				0060/0019 BMS EN 50/4005/0060/0000
				014355 FT 2 0 50005 0 04 0808+67
				T. LIT. BUFF. C
				BMSBG 50/4005/0060/0000
				5 0060/0000 LENGTH(AH 2134 BK 2756)
	011599 FT			011599 FT 2 0 50005 0 04 0779+87
				LAUREL GROVE RD
				(T375)
				5 0050/0000 LENGTH(AH 2756 BK 3232)

EXTRACT DATE: 11/25/2024 ROADWAY MANAGEMENT SYSTEM PAGE NUMBER: 238
PRINT DATE: 11/26/2024 SLD COUNTY/SR - ANNUAL PRINT COUNTY: PERRY

DIR: B TOTAL LEN: 5.300 MI. DIST: 08-9 SR: 4005
LEFT MUN: CENTRE TOWNSHIP T RIGHT MUN: CENTRE TOWNSHIP T

HOPE RD
(T553) 0040/0790 ==

2 0 50005 0 04 0747+75 008367 FT
KRETZING RD
(T398) 0040/0000 ==

005560 FT

003012 FT

000000 FT

008367 FT

5 0040/0000 LENGTH(AH 3232 BK 2807)

005560 FT 2 0 50005 0 04 0719+68
5 0030/0000 LENGTH(AH 2807 BK 2548)

003012 FT 2 0 50005 0 04 0694+40
5 0020/0000 LENGTH(AH 2548 BK 3012)

== 0010/1129 CENTRE DR
(PRDR)

0010/0441 CENTRE TOWNSHIP
BLOOMFIELD B
HIGH ST
(BORO)

0010/0419 2 0 50005 0 04 0663+94
000000 FT LD STORAGE RD
NC CO

MAIN ST
(SR0274 SEG 0610/0149)
MFC BEGIN = E
5 0010/0000 LENGTH(AH 3012 BK 0000)

EXTRACT DATE: 11/25/2024 ROADWAY MANAGEMENT SYSTEM PAGE NUMBER: 237
PRINT DATE: 11/26/2024 SLD COUNTY/SR - ANNUAL PRINT COUNTY: PERRY

DIR: B TOTAL LEN: 2.594 MI. DIST: 08-9 SR: 4004
LEFT MUN: SAVILLE T RIGHT MUN: SAVILLE T

013694 FT

013694 FT
INTER-AHD

ESCHOL RIDGE RD
(T354)
BUFFALO TRACE RD
(SR0849 SEG 0050/0000)

0060/2933

0060/1367

BMS EN 50/4004/0060/1354
2 0 50001 0 02 1094+39
BRIDGE CLOSED
TR. BUFF. CRK.
BMSBG 50/4004/0060/1354

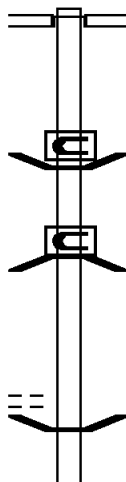
0060/1354

010761 FT

0060/0000
0050/1889

LENGTH (AH 2933 BK 1982)
BMS EN 50/4004/0050/1878
2 0 50001 0 02 1079+50
TR. BUFF. CK.

2 0 50001 0 02 1080+80 010761 FT
CHERRY VALLEY RD
(T498) 0060/0000



EXTRACT DATE: 11/25/2024 ROADWAY MANAGEMENT SYSTEM PAGE NUMBER: 236
PRINT DATE: 11/26/2024 SLD COUNTY/SR - ANNUAL PRINT COUNTY: PERRY

DIR: B TOTAL LEN: 2.594 MI. DIST: 08-9 SR: 4004
LEFT MUN: SAVILLE T RIGHT MUN: SAVILLE T

0050/1878 BMSBG 50/4004/0050/1878

008779 FT

008779 FT 2 0 50001 0 02 1060+72
S 0050/0000 LENGTH(AH 1982 BK 2062)

006717 FT

006717 FT 2 0 50001 0 02 1039+37
S 0040/0000 LENGTH(AH 2062 BK 2914)

2 0 50001 0 02 1010+43 003803 FT
HALLS RD
(T346) 0030/0000

003803 FT

S 0030/0000 LENGTH(AH 2914 BK 2001)

001802 FT

001802 FT 2 0 50001 0 02 0990+20
S 0020/0000 LENGTH(AH 2001 BK 1802)

0010/0319 BMSBN 50/4004/0010/0304
2 0 50001 0 02 0975+54

TR. PANTHER C
0010/0304 BMSBG 50/4004/0010/0304
0010/0132 BMSBN 50/4004/0010/0120
2 0 50001 0 02 0973+71

000000 FT

TR. PANTH. CK.
0010/0120 BMSBG 50/4004/0010/0120
000000 FT 2 0 50001 0 02 0972+47

VETERANS WY
(SR0074 SEG 0340/0000) 0010/0000

VETERANS WY
(SR0074 SEG 0340/0000)
NC ARNDT RD
MFC BEGIN = E
S 0010/0000 LENGTH(AH 1802 BK 0000)

EXTRACT DATE: 11/25/2024 ROADWAY MANAGEMENT SYSTEM PAGE NUMBER: 235
PRINT DATE: 11/26/2024 SLD COUNTY/SR - ANNUAL PRINT COUNTY: PERRY

DIR: B TOTAL LEN: 4.081 MI. DIST: 08-9 SR: 4003
LEFT MUN: SAVILLE T RIGHT MUN: SAVILLE T

021548 FT

021548 FT MIDDLE RIDGE RD
0080/2725 (SR4008 SEG 0070/0000)

018823 FT

018823 FT 2 0 50006 0 02 0575+28
S 0080/0000 LENGTH(AH 2725 BK 2457)

016366 FT

0070/0054 SAVILLE
0070/0010 CENTRE TOWNSHIP T
016366 FT BMSBN 50/4003/0070/0000
2 0 50006 0 02 0551+05
L. BUF. CK.
BMSBG 50/4003/0070/0000
S 0070/0000 LENGTH(AH 2457 BK 2425)
ERLY RD
0060/1838 (SR4010 SEG 0090/0000)

013941 FT

013941 FT 2 0 50006 0 02 0526+57
S 0060/0000 LENGTH(AH 2425 BK 3121)

EXTRACT DATE: 11/25/2024 ROADWAY MANAGEMENT SYSTEM PAGE NUMBER: 234
PRINT DATE: 11/26/2024 SLD COUNTY/SR - ANNUAL PRINT COUNTY: PERRY

DIR: B TOTAL LEN: 4.081 MI. DIST: 08-9 SR: 4003
LEFT MUN: CENTRE TOWNSHIP T RIGHT MUN: CENTRE TOWNSHIP T

2 0 50006 0 02 0495+00 010820 FT
PLEASANT VALLEY RD
(T421) 0050/0000

010820 FT

5 0050/0000 LENGTH(AH 3121 BK 2658)

2 0 50006 0 02 0469+29 008162 FT
BOOSE RD
(T417) 0040/0000

008162 FT

5 0040/0000 LENGTH(AH 2658 BK 2723)

005439 FT

005439 FT 2 0 50006 0 02 0441+49
CHURCH RD
(T372)

5 0030/0000 LENGTH(AH 2723 BK 3085)

002354 FT

002354 FT 2 0 50006 0 02 0410+65
KRETZING RD
(T398)

5 0020/0000 LENGTH(AH 3085 BK 2354)

000000 FT

000000 FT 2 0 50006 0 02 0387+11
NC MANNSVILLE RD
SHERMANS VALLEY RD
(SR0274 SEG 0580/0000)
MFC BEGIN = D

5 0010/0000 LENGTH(AH 2354 BK 0000)

EXTRACT DATE: 11/25/2024 ROADWAY MANAGEMENT SYSTEM PAGE NUMBER: 233
PRINT DATE: 11/26/2024 SLD COUNTY/SR - ANNUAL PRINT COUNTY: PERRY
DIR: B TOTAL LEN: 7.999 MI. DIST: 08-9 SR: 4002
LEFT MUN: SAVILLE T RIGHT MUN: SAVILLE T

TUSCARORA RD 042237 FT
(SR0017 SEG 0290/0000) 0170/2909

039328 FT

2 0 50012 0 02 0525+79 036375 FT
DOBYNS RD
(T340) 0160/0000

042237 FT TUSCARORA RD
0170/2909 (SR0017 SEG 0290/0000)

039328 FT 2 0 50012 0 02 0555+21
S 0170/0000 LENGTH(AH 2909 BK 2953)

036375 FT
S 0160/0000 LENGTH(AH 2953 BK 2651)

DIR: B TOTAL LEN: 7.999 MI. DIST: 08-9 SR: 4002
LEFT MUN: SAVILLE T RIGHT MUN: SAVILLE T

EXTRACT DATE: 11/25/2024 ROADWAY MANAGEMENT SYSTEM PAGE NUMBER: 231
PRINT DATE: 11/26/2024 SLD COUNTY/SR - ANNUAL PRINT COUNTY: PERRY
DIR: B TOTAL LEN: 7.999 MI. DIST: 08-9 SR: 4002
LEFT MUN: SAVILLE T RIGHT MUN: SAVILLE T

023221 FT

023221 FT 2 0 50012 0 02 0394+30
VALENTINE RD
(T324)
S 0100/0000 LENGTH(AH 2100 BK 2293)

020928 FT

020928 FT 2 0 50012 0 02 0371+37
S 0090/0000 LENGTH(AH 2293 BK 1811)

019117 FT

019117 FT 2 0 50012 0 02 0353+26
S 0080/0000 LENGTH(AH 1811 BK 2773)
SAVILLE
0070/2701 NORTHEAST MADISON T

016344 FT

016344 FT 2 0 50012 0 02 0325+53
S 0070/0000 LENGTH(AH 2773 BK 2649)

013695 FT

013695 FT 2 0 50012 0 02 0299+04
S 0060/0000 LENGTH(AH 2649 BK 2637)

EXTRACT DATE: 11/25/2024 ROADWAY MANAGEMENT SYSTEM PAGE NUMBER: 230
PRINT DATE: 11/26/2024 SLD COUNTY/SR - ANNUAL PRINT COUNTY: PERRY

DIR: B TOTAL LEN: 7.999 MI. DIST: 08-9 SR: 4002
LEFT MUN: NORTHEAST MADISON T RIGHT MUN: NORTHEAST MADISON T

011058 FT

011058 FT 2 0 50012 0 02 0272+47
HERITAGE HILLS RD
(T326)
S 0050/0000 LENGTH(AH 2637 BK 2726)

008332 FT

008332 FT 2 0 50012 0 02 0245+21
S 0040/0000 LENGTH(AH 2726 BK 2797)

005535 FT

0030/0011 BMS EN 50/4002/0030/0000
005535 FT 2 0 50012 0 02 0217+24
TR BUFFALO CK
BMSBG 50/4002/0030/0000
S 0030/0000 LENGTH(AH 2797 BK 2593)

002942 FT

002942 FT 2 0 50012 0 02 0190+82
S 0020/0000 LENGTH(AH 2593 BK 2942)

000000 FT

000000 FT 2 0 50012 0 02 0161+40
FORT ROBINSON RD
(SR0850 SEG 0070/0000)
NC LIBERTY VALLEY RD
MFC BEGIN = E

FORT ROBINSON RD
(SR0850 SEG 0070/0000) 0010/0000

S 0010/0000 LENGTH(AH 2942 BK 0000)

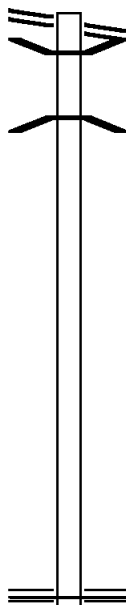
EXTRACT DATE: 11/25/2024 ROADWAY MANAGEMENT SYSTEM PAGE NUMBER: 229
PRINT DATE: 11/26/2024 SLD COUNTY/SR - ANNUAL PRINT COUNTY: PERRY

DIR: B TOTAL LEN: .930 MI. DIST: 08-9 SR: 4001
LEFT MUN: SAVILLE T RIGHT MUN: SAVILLE T

LIBERTY VALLEY RD 004909 FT
(SR4002 SEG 0130/0250) 0020/2267

002642 FT

000000 FT



004909 FT LIBERTY VALLEY RD
0020/2267 (SR4002 SEG 0130/0250)
0020/2143 BMS EN 50/4001/0020/2076
2 0 50037 0 00 0047+53
BIG BUFFALO CK.
0020/2076 BMS BG 50/4001/0020/2076

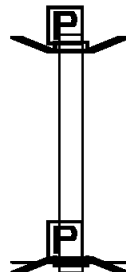
002642 FT 2 0 50037 0 00 0026+66
5 0020/0000 LENGTH(AH 2267 BK 2642)

000000 FT 2 0 50037 0 00 0000+00
NC COVERED BRIDGE RD
TUSCARORA RD
(SR0017 SEG 0240/0000)
MFC BEGIN = E
5 0010/0000 LENGTH(AH 2642 BK 0000)

EXTRACT DATE: 11/25/2024 ROADWAY MANAGEMENT SYSTEM PAGE NUMBER: 228
 PRINT DATE: 11/26/2024 SLD COUNTY/SR - ANNUAL PRINT COUNTY: PERRY
 DIR: B TOTAL LEN: .032 MI. DIST: 08-9 SR: 3021
 LEFT MUN: SPRING T RIGHT MUN: SPRING T

000169 FT

000000 FT



000169 FT BMS EN 50/3021/0010/0000
 INTER-AHD PINE HILL RD
 (T338)
 0010/0169 BRIDGE POSTED (TONS)
 000000 FT 2 0 50033 0 00 0051+42
 NC PINE HILL RD
 INTER-BK PINE HILL RD
 (T338)
 SGL 31 COMB 40
 SHERMANS CK
 BMSBG 50/3021/0010/0000
 MFC BEGIN = E
 0010/0000 LENGTH(AH 0169 BK 0000)

EXTRACT DATE: 11/25/2024 ROADWAY MANAGEMENT SYSTEM PAGE NUMBER: 227
PRINT DATE: 11/26/2024 SLD COUNTY/SR - ANNUAL PRINT COUNTY: PERRY

DIR: B TOTAL LEN: 4.115 MI. DIST: 08-9 SR: 3019
LEFT MUN: CENTRE TOWNSHIP T RIGHT MUN: CENTRE TOWNSHIP T

SPRING RD 021726 FT
(SR0034 SEG 0280/0000) 0080/3510

021726 FT SPRING RD
0080/3510 (SR0034 SEG 0280/0000)

018216 FT

018216 FT 2 0 50005 0 03 0617+80
0080/0000 LENGTH(AH 3510 BK 2821)

LOUISE LN
(PRDR)

0070/1980

CLOUSER HOLLOW RD
(T371)

0070/0464
015395 FT

015395 FT 2 0 50005 0 03 0590+14
0070/0000 LENGTH(AH 2821 BK 2446)

2 0 50005 0 03 0565+44 012949 FT
TAPE WORM RD
(T396) 0060/0000

STONEWAY LN
(TWP)
0060/1572 BMSBN 50/3019/0060/1459
0060/1468 2 0 50005 0 03 0580+03
TROUT RUN
0060/1459 BMSBG 50/3019/0060/1459

012949 FT

0060/0000 LENGTH(AH 2446 BK 2039)
0050/1652 BMSBN 50/3019/0050/1643
2 0 50005 0 03 0561+46
TR. TROUT RUN
0050/1643 BMSBG 50/3019/0050/1643
(APRA) COUNTRY VIEW VIL
COUNTRY VIEW VILLAGE DR
0050/1502 (PRDR)

010910 FT

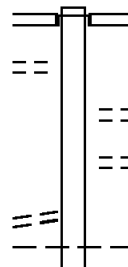
010910 FT 2 0 50005 0 03 0545+03

DIR: B TOTAL LEN: 4.115 MI. DIST: 08-9 SR: 3019
LEFT MUN: CENTRE TOWNSHIP T RIGHT MUN: CENTRE TOWNSHIP T

EXTRACT DATE: 11/25/2024 ROADWAY MANAGEMENT SYSTEM PAGE NUMBER: 225
PRINT DATE: 11/26/2024 SLD COUNTY/SR - ANNUAL PRINT COUNTY: PERRY

DIR: B TOTAL LEN: 1.505 MI. DIST: 08-9 SR: 3017
LEFT MUN: LANDISBURG B RIGHT MUN: LANDISBURG B

		007945 FT
MAIN ST		
(SR0233	SEG 0130/0000)	0040/3132
ALLEY		
(BORO)		0040/3050
KENNEDY VALLEY RD		
(T333)		0040/2680



```

007945 FT
INTER-AHD CARLISLE ST
(SR0233 SEG 0130/0000)
MAIN ST
0040/3132 (SR0850 SEG 0310/0000)

EASY AV
0040/2943 (BORO)
WATER ST
0040/2752 (BORO)

LANDISBURG
0040/2427 TYRONE T

```

EXTRACT DATE: 11/25/2024 ROADWAY MANAGEMENT SYSTEM PAGE NUMBER: 224
PRINT DATE: 11/26/2024 SLD COUNTY/SR - ANNUAL PRINT COUNTY: PERRY

DIR: B TOTAL LEN: 1.505 MI. DIST: 08-9 SR: 3017
LEFT MUN: LANDISBURG B RIGHT MUN: LANDISBURG B

004813 FT

004813 FT 2 0 50005 0 00 0031+32
NC CARLISLE ST
S 0040/0000 LENGTH(AH 3132 BK 3063)

001750 FT

0030/0357 TYRONE
001750 FT SPRING T
S 0030/0000 2 0 50005 0 00 0061+70
LENGTH(AH 3063 BK 1701)

000049 FT

000049 FT 2 0 50005 0 00 0078+71
NC BRIDGEPORT RD
WAGGONERS GAP RD
(SR0074 SEG 0090/1171)

000049 FT

INTER-BK PINE HILL RD
(T338)
S 0020/0000 LENGTH(AH 1701 BK 0100)
000049 FT
7014/0000 LENGTH(AH 0100 BK 0049)

000000 FT

INTER-AHD BMS EN 50/3017/0010/0000
PINE HILL RD
(T338)
0010/0049
000000 FT 2 0 50005 0 01 0084+92


















000000 FT

NC PINE HILL RD
INTER-BK PINE HILL RD
(T338)
BAKEN CREEK
BMSBG 50/3017/0010/0000
S 0010/0000 LENGTH(AH 0049 BK 0100)
000000 FT
7008/0000 LENGTH(AH 0100 BK 0000)

DIR: B TOTAL LEN: .070 MI. DIST: 08-9 SR: 3016
LEFT MUN: CARROLL T RIGHT MUN: CARROLL T

EXTRACT DATE: 11/25/2024 ROADWAY MANAGEMENT SYSTEM PAGE NUMBER: 222
PRINT DATE: 11/26/2024 SLD COUNTY/SR - ANNUAL PRINT COUNTY: PERRY

DIR: B TOTAL LEN: .070 MI. DIST: 08-9 SR: 3016
LEFT MUN: CARROLL T RIGHT MUN: CARROLL T

		INTER-BK	PISGAH STATE RD (T318) T. SHERMANS C BMSBG 50/3016/0116/0000 LENGTH(AH 0019 BK 0191)
000301 FT		5 0116/0000 000301 FT 7114/0000	LENGTH(AH 0191 BK 0009) BMSBG 50/3016/0110/0000
		INTER-AHD 0110/0009 000292 FT	PISGAH STATE RD (T318) 2 0 50003 0 01 0287+11
000292 FT		INTER-BK	PISGAH STATE RD (T318) T. SHERM. CK. BMSBG 50/3016/0110/0000 LENGTH(AH 0009 BK 1562)
000292 FT		5 0110/0000 000292 FT 7110/0000	LENGTH(AH 1562 BK 2313)
000292 FT		000292 FT 7100/0000	LENGTH(AH 2313 BK 3347)
000292 FT		000292 FT 7090/0000	LENGTH(AH 3347 BK 2726)
000292 FT		000292 FT 7080/0000	LENGTH(AH 2726 BK 2558)
000292 FT		000292 FT 7070/0000	LENGTH(AH 2558 BK 2878)
000292 FT		000292 FT 7060/0000	LENGTH(AH 2878 BK 2585)
000292 FT		000292 FT 7050/0000	LENGTH(AH 2585 BK 2567)
000292 FT		000292 FT 7040/0000	LENGTH(AH 2567 BK 2813)
000292 FT		000292 FT 7030/0000	LENGTH(AH 2813 BK 2597)
000292 FT		000292 FT 7020/0000	LENGTH(AH 2597 BK 0675)
000292 FT		000292 FT 7014/0000	LENGTH(AH 0675 BK 0292) BMSBG 50/3016/0010/0000
		INTER-AHD 0010/0292 000000 FT	PISGAH STATE RD (T318) 2 0 50003 0 00 0007+34
000000 FT		NC P INTER-BK	PISGAH STATE RD (T318) SHERMANS CRK BMSBG 50/3016/0010/0000 LENGTH(AH 0292 BK 0752)
000000 FT		5 0010/0000 000000 FT 7010/0000	LENGTH(AH 0752 BK 0000)

EXTRACT DATE: 11/25/2024 ROADWAY MANAGEMENT SYSTEM PAGE NUMBER: 221
PRINT DATE: 11/26/2024 SLD COUNTY/SR - ANNUAL PRINT COUNTY: PERRY
DIR: B TOTAL LEN: .000 MI. DIST: 08-9 SR: 3014
LEFT MUN: NORTHEAST MADISON T RIGHT MUN: NORTHEAST MADISON T

000000 FT

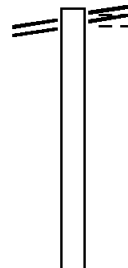


000000 FT
7010/0000 LENGTH(AH 0100 BK 0000)

EXTRACT DATE: 11/25/2024 ROADWAY MANAGEMENT SYSTEM PAGE NUMBER: 220
PRINT DATE: 11/26/2024 SLD COUNTY/SR - ANNUAL PRINT COUNTY: PERRY
DIR: B TOTAL LEN: 2.299 MI. DIST: 08-9 SR: 3013
LEFT MUN: NORTHEAST MADISON T RIGHT MUN: NORTHEAST MADISON T

012139 FT
FORT ROBINSON RD
(SR0850 SEG 0140/0000) 0050/2171

009968 FT



012139 FT FORT ROBINSON RD
(SR0850 SEG 0140/0000)
VALENTINE RD
0050/2171 (T324)

009968 FT 2 0 50059 0 00 0021+67
5 0050/0000 LENGTH(AH 2171 BK 2153)

EXTRACT DATE: 11/25/2024 ROADWAY MANAGEMENT SYSTEM PAGE NUMBER: 219
PRINT DATE: 11/26/2024 SLD COUNTY/SR - ANNUAL PRINT COUNTY: PERRY

DIR: B TOTAL LEN: 2.299 MI. DIST: 08-9 SR: 3013
LEFT MUN: NORTHEAST MADISON T RIGHT MUN: NORTHEAST MADISON T

007815 FT	007815 FT	2 0 50059 0 00 0000+00
		TUSCARORA RD
		(SR0017 SEG 0170/1368)
	NC MC	MILLEN RD
	INTER-BK	TUSCARORA RD
		(SR0017 SEG 0170/1368)
007815 FT	5 0040/0000	LTH AH 002153 BK 000100
	007815 FT	
TUSCARORA RD	7032/0000	LTH AH 000100 BK 003003
(SR0017 SEG 0170/0000) 0030/3003	INTER-AHD	TUSCARORA RD
	0030/3003	(SR0017 SEG 0170/0000)
		DOBBS RD
	0030/1810	(T425)
004812 FT	004812 FT	2 0 50058 0 00 0048+09
	5 0030/0000	LENGTH(AH 3003 BK 2674)
002138 FT	002138 FT	2 0 50058 0 00 0021+09
	5 0020/0000	LENGTH(AH 2674 BK 2138)
		QUARRY RD
	0010/1920	(T322)
	0010/0425	BMS EN 50/3013/0010/0380
		2 0 50058 0 00 0003+82
		BIXLERS RUN
000000 FT	0010/0380	BMSBG 50/3013/0010/0380
	000000 FT	2 0 50058 0 00 0000+00
	NC F	SHER HILL RD
		MADISON GRANGE RD
		(SR0850 SEG 0200/0987)
		MFC BEGIN = E
	5 0010/0000	LENGTH(AH 2138 BK 0000)

EXTRACT DATE: 11/25/2024 ROADWAY MANAGEMENT SYSTEM PAGE NUMBER: 218
PRINT DATE: 11/26/2024 SLD COUNTY/SR - ANNUAL PRINT COUNTY: PERRY

DIR: B TOTAL LEN: 3.937 MI. DIST: 08-9 SR: 3012
LEFT MUN: SAVILLE T RIGHT MUN: SAVILLE T

VETERANS WY 020787 FT
(SR0074 SEG 0240/0000) 0090/3316

020787 FT VETERANS WY
0090/3316 (SR0074 SEG 0240/0000)

0090/2401 PENNDOT STOCKPILE 14
(GOVT)
0090/2120 SLIPPERY HILL RD
(T552)

017471 FT

017471 FT 2 0 50011 0 00 0175+11
5 0090/0000 LENGTH(AH 3316 BK 2331)

BOWER RIDGE RD
(T334)

0080/0108
015140 FT

015140 FT 2 0 50011 0 00 0151+12
TRESSLER RD
5 0080/0000 (SR3011 SEG 0080/0421)
LENGTH(AH 2331 BK 2752)

012388 FT

012388 FT 2 0 50011 0 00 0123+70
APPLE RIDGE RD
5 0070/0000 (T551)
LENGTH(AH 2752 BK 2312)

EXTRACT DATE: 11/25/2024 ROADWAY MANAGEMENT SYSTEM PAGE NUMBER: 217
PRINT DATE: 11/26/2024 SLD COUNTY/SR - ANNUAL PRINT COUNTY: PERRY

DIR: B TOTAL LEN: 3.937 MI. DIST: 08-9 SR: 3012
LEFT MUN: SAVILLE T RIGHT MUN: SAVILLE T

010076 FT

010076 FT 2 0 50011 0 00 0100+43
5 0060/0000 LENGTH(AH 2312 BK 2537)

007539 FT

007539 FT 2 0 50011 0 00 0075+28
5 0050/0000 LENGTH(AH 2537 BK 1829)

005710 FT

005710 FT 2 0 50011 0 00 0054+73
5 0040/0000 LENGTH(AH 1829 BK 2050)

003660 FT

0030/0130 BMS EN 50/3012/0030/0117
2 0 50011 0 00 0037+55
TRIB. TO BIXLER RUN
0030/0117 BMSBG 50/3012/0030/0117
003660 FT 2 0 50011 0 00 0036+38
ROCK HOLLOW RD
(T407)
5 0030/0000 LENGTH(AH 2050 BK 1665)
SAVILLE
0020/1474 NORTHEAST MADISON T

001995 FT

001995 FT 2 0 50011 0 00 0019+74
5 0020/0000 LENGTH(AH 1665 BK 1995)

QUARRY RD
(T322)

0010/0930

FOR SR 0850 AND 3012
(CONN)

2 0 50011 0 00 0000+00
FORT ROBINSON RD
(SR0850 SEG 0230/1949)
CENTRE RD
(T403)

0010/0148
000000 FT

0010/0000

000000 FT
NC FREEMAN HOLLOW RD
FORT ROBINSON RD
(SR0850 SEG 0230/1949)
MFC BEGIN = E
5 0010/0000 LENGTH(AH 1995 BK 0000)

EXTRACT DATE: 11/25/2024 ROADWAY MANAGEMENT SYSTEM PAGE NUMBER: 216
PRINT DATE: 11/26/2024 SLD COUNTY/SR - ANNUAL PRINT COUNTY: PERRY
DIR: B TOTAL LEN: .121 MI. DIST: 08-9 SR: 3011
LEFT MUN: SAVILLE T RIGHT MUN: SAVILLE T

EXTRACT DATE: 11/25/2024 ROADWAY MANAGEMENT SYSTEM PAGE NUMBER: 215
PRINT DATE: 11/26/2024 SLD COUNTY/SR - ANNUAL PRINT COUNTY: PERRY

DIR: B TOTAL LEN: .121 MI. DIST: 08-9 SR: 3011
LEFT MUN: SAVILLE T RIGHT MUN: SAVILLE T

(SR3012 SEG 0080/0000) 0080/0421
APPLE RIDGE RD
(T551)

0080/0046
000218 FT

000218 FT

000218 FT

000218 FT

000218 FT

000218 FT

000218 FT

000218 FT

000059 FT

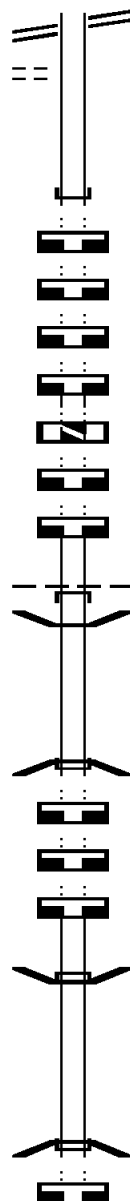
000059 FT

000059 FT

000059 FT

000000 FT

000000 FT



0080/0421 (SR3012 SEG 0080/0000)

000218 FT 2 0 50010 0 01 0203+25

NC TR TRESSLER RD
INTER-BK TRESSLER RD (TBK)
(TWP)

5 0080/0000 LENGTH(AH 0421 BK 2767)

000218 FT

7080/0000 LENGTH(AH 2767 BK 2520)

000218 FT

7070/0000 LENGTH(AH 2520 BK 1400)

000218 FT

7060/0000 LENGTH(AH 1400 BK 1309)

000218 FT

7050/0000 LTH AH 001309 BK 000100

000218 FT

7042/0000 LTH AH 000100 BK 003916

000218 FT

7040/0000 LENGTH(AH 3916 BK 1584)

000218 FT

7034/0000 LENGTH(AH 1584 BK 0159)

INTER-AHD WEAVERS MILL RD (TBK)

(T382)

0030/0159 TYRONE T

0030/0157 BMSBN 50/3011/0030/0000

000059 FT 2 0 50010 0 00 0061+05

INTER-BK WEAVERS MILL RD

(T382)

SHERMANS CRK

BMSBG 50/3011/0030/0000

5 0030/0000 LENGTH(AH 0159 BK 0550)

000059 FT

7030/0000 LENGTH(AH 0550 BK 2918)

000059 FT

7020/0000 LENGTH(AH 2918 BK 1339)

000059 FT

7014/0000 LENGTH(AH 1339 BK 0059)

BMSBN 50/3011/0010/0000

INTER-AHD WEAVERS MILL RD

0010/0059 (T382)

000000 FT 2 0 50010 0 00 0000+00

NC WEAVERS MILL RD

INTER-BK WEAVERS MILL RD

(T382)

LAUREL RUN

BMSBG 50/3011/0010/0000

5 0010/0000 LENGTH(AH 0059 BK 1104)

000000 FT

7010/0000 LENGTH(AH 1104 BK 0000)

EXTRACT DATE: 11/25/2024 ROADWAY MANAGEMENT SYSTEM PAGE NUMBER: 214
PRINT DATE: 11/26/2024 SLD COUNTY/SR - ANNUAL PRINT COUNTY: PERRY

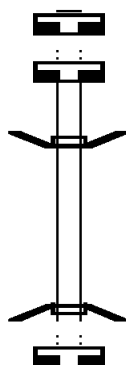
DIR: B TOTAL LEN: .029 MI. DIST: 08-9 SR: 3010
LEFT MUN: TYRONE T RIGHT MUN: TYRONE T

000153 FT

000153 FT

000000 FT

000000 FT



000153 FT

7030/0000

000153 FT

7024/0000

INTER-AHD

0020/0153

000000 FT

NC H

INTER-BK

5 0020/0000

000000 FT

7010/0000

LENGTH(AH 3110 BK 3193)

LENGTH(AH 3193 BK 0153)

BMSBN 50/3010/0020/0000

HIDDEN VALLEY RD

(TWP)

2 0 50051 0 00 0032+79

HIDDEN VALLEY RD

HIDDEN VALLEY RD

(TWP)

SHERMANS CK.

BMSBG 50/3010/0020/0000

LENGTH(AH 0153 BK 3156)

LENGTH(AH 3156 BK 0000)

EXTRACT DATE: 11/25/2024 ROADWAY MANAGEMENT SYSTEM PAGE NUMBER: 213
PRINT DATE: 11/26/2024 SLD COUNTY/SR - ANNUAL PRINT COUNTY: PERRY

DIR: B TOTAL LEN: .954 MI. DIST: 08-9 SR: 3009
LEFT MUN: SOUTHWEST MADISON T RIGHT MUN: SOUTHWEST MADISON T

005036 FT

005036 FT
INTER-AHD

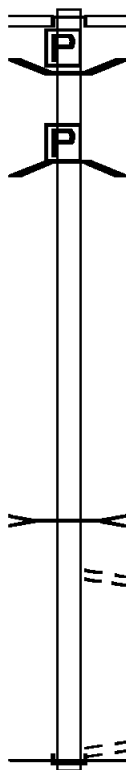
CENTER RD
(T403)
SHERMANS VALLEY RD
(SR0274 SEG 0370/0000)
BMSID 50/3009/0020/1815
BRIDGE POSTED (TONS)
2 0 50009 0 00 0117+62
SGL 22 COMB
SHERMAN'S CK
0020/1815 BMSBG 50/3009/0020/1815

002499 FT

002499 FT 2 0 50009 0 00 0099+61
0020/0000 LENGTH(AH 2537 BK 2499)

000000 FT

TR. SHERMAN'S
STRUCTURE LENGTH 11 FT
0010/0583 BMSID 50/3009/0010/0583
LC FOR HIDDEN VALLEY RD
(CONN)
0010/0100 2 0 50009 0 00 0075+00
000000 FT HIDDEN VALLEY RD
(T383)
NC IRON BRIDGE RD
INTER-BK HIDDEN VALLEY RD
(T383)
MFC BEGIN = E
0010/0000 LENGTH(AH 2499 BK 0000)



EXTRACT DATE: 11/25/2024 ROADWAY MANAGEMENT SYSTEM PAGE NUMBER: 212
PRINT DATE: 11/26/2024 SLD COUNTY/SR - ANNUAL PRINT COUNTY: PERRY

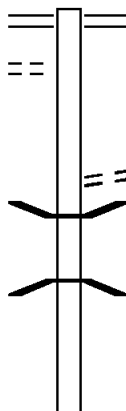
DIR: B TOTAL LEN: 5.468 MI. DIST: 08-9 SR: 3008
LEFT MUN: SOUTHWEST MADISON T RIGHT MUN: SOUTHWEST MADISON T

MILKWEED DR
(PRDR)

028873 FT

0110/2874

025662 FT



028873 FT SHERMAN'S VALLEY RD
0110/3211 (SR0274 SEG 0340/0000)

0110/1660 LYONS RD
0110/1322 (T409)
BMSBN 50/3008/0110/1165
2 0 50009 0 00 0054+35
SHERMAN CK
0110/1165 BMSBG 50/3008/0110/1165

025662 FT 2 0 50009 0 00 0042+89
5 0110/0000 LENGTH(AH 3211 BK 2310)

EXTRACT DATE: 11/25/2024 ROADWAY MANAGEMENT SYSTEM PAGE NUMBER: 211
PRINT DATE: 11/26/2024 SLD COUNTY/SR - ANNUAL PRINT COUNTY: PERRY
DIR: B TOTAL LEN: 5.468 MI. DIST: 08-9 SR: 3008
LEFT MUN: SOUTHWEST MADISON T RIGHT MUN: SOUTHWEST MADISON T

023352 FT

023352 FT 2 0 50009 0 00 0020+42
S 0100/0000 LENGTH(AH 2310 BK 2000)

021352 FT

021352 FT 2 0 50009 0 00 0000+00
HIDDEN VALLEY RD
(T383)
== S 0090/0000 LENGTH(AH 2000 BK 2680)

018672 FT

018672 FT 2 0 50050 0 01 0189+46
S 0080/0000 LENGTH(AH 2680 BK 2665)

016007 FT

016007 FT 2 0 50050 0 01 0162+99
S 0070/0000 LENGTH(AH 2665 BK 3274)

012733 FT

012733 FT 2 0 50050 0 01 0128+87
S 0060/0000 LENGTH(AH 3274 BK 3000)

EXTRACT DATE: 11/25/2024 ROADWAY MANAGEMENT SYSTEM PAGE NUMBER: 210
PRINT DATE: 11/26/2024 SLD COUNTY/SR - ANNUAL PRINT COUNTY: PERRY

DIR: B TOTAL LEN: 5.468 MI. DIST: 08-9 SR: 3008
LEFT MUN: SOUTHWEST MADISON T RIGHT MUN: SOUTHWEST MADISON T

009733 FT

009733 FT 2 0 50050 0 01 0098+87
S 0050/0000 LENGTH(AH 3000 BK 2042)

2 0 50050 0 00 0078+45 007691 FT
BISTLINE BRIDGE RD
(SR3005 SEG 0010/0000) 0040/0000

007691 FT
S 0040/0000 LENGTH(AH 2042 BK 2395)
0030/2209 BMS EN 50/3008/0030/2194
2 0 50050 0 00 0076+61
TR.SHERM.CK.
0030/2194 BMSBG 50/3008/0030/2194

0030/1402 SOUTHWEST MADISON
JACKSON TOWNSHIP T

005296 FT

005296 FT 2 0 50050 0 00 0054+77
S 0030/0000 LENGTH(AH 2395 BK 1671)

2 0 50050 0 00 0036+25 003625 FT
SHUMAKER RD
(T387) 0020/0000

003625 FT
S 0020/0000 LENGTH(AH 1671 BK 3625)

000000 FT

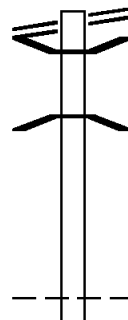
MANASSA RD
(SR3006 SEG 0060/0150) 0010/0000

000000 FT 2 0 50050 0 00 0000+00
NC COUCHTOWN RD
INTER-BK MANASSA RD
(SR3006 SEG 0060/0150)
MFC BEGIN = D
S 0010/0000 LENGTH(AH 3625 BK 0000)

EXTRACT DATE: 11/25/2024 ROADWAY MANAGEMENT SYSTEM PAGE NUMBER: 209
PRINT DATE: 11/26/2024 SLD COUNTY/SR - ANNUAL PRINT COUNTY: PERRY
DIR: B TOTAL LEN: 2.435 MI. DIST: 08-9 SR: 3007
LEFT MUN: NORTHEAST MADISON T RIGHT MUN: NORTHEAST MADISON T

BLAIN RD 012858 FT
(SR0017 SEG 0130/0000) 0050/2382

010476 FT



012858 FT BLAIN RD
0050/2382 (SR0017 SEG 0130/0000)
0050/2163 BMSSEN 50/3007/0050/2126
2 0 50008 0 00 0245+76
BIXLER RUN
0050/2127 BMSBG 50/3007/0050/2126

010476 FT 2 0 50008 0 00 0224+49
NORTHEAST MADISON

DIR: B TOTAL LEN: 2.435 MI.
LEFT MUN: NORTHEAST MADISON T

DIST: 08-9 SR: 3007
RIGHT MUN: NORTHEAST MADISON T

2 0 50008 0 00 0175+33 005563 FT
ANDERSONBURG RD
(T401) 0030/0000

2 0 50008 0 00 0119+83 000000 FT
SHERMANS VALLEY RD
(SR0274 SEG 0330/0000) 0010/0000

0050/0000 SOUTHWEST MADISON T
LENGTH(AH 2382 BK 2451)

008025 FT 2 0 50008 0 00 0200+02
0040/0000 LENGTH(AH 2451 BK 2462)

005563 FT
0030/0000 LENGTH(AH 2462 BK 2971)

```
0020/1707 BMSEN 50/3007/0020/1688
          2 0 50008 0 00 0162+50
          TR CISNA RUN
0020/1688 BMSBG 50/3007/0020/1688
```

0020/0743 TRIB TO BIXLERS RUN
STRUCTURE LENGTH 12 FT
BMSID 50/3007/0020/0743

002592 FT 2 0 50008 0 00 0145+62
0020/0000 LENGTH(AH 2971 BK 2592)

```

      NC AIRPORT RD
      SHERMANS VALLEY RD
      (SRO274 SEG 0330/0000)
INTER-BK
000000 FT
      (T399)
      MFC BEGIN = D
      0010/0000 LENGTH(AH 2592 BK 0000)

```

EXTRACT DATE: 11/25/2024 ROADWAY MANAGEMENT SYSTEM PAGE NUMBER: 207
PRINT DATE: 11/26/2024 SLD COUNTY/SR - ANNUAL PRINT COUNTY: PERRY

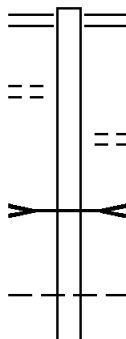
DIR: B TOTAL LEN: 3.947 MI. DIST: 08-9 SR: 3006
LEFT MUN: BLAIN B RIGHT MUN: BLAIN B

UNNAMED AL
(BORO)

020839 FT

0100/0352

019674 FT



020839 FT EAST MAIN ST
0100/1165 (SR0274 SEG 0250/3437)

0100/0343 MILL RD
(BORO)
CONOCO CRK
STRUCTURE LENGTH 17 FT
BMSID 50/3006/0100/0117
0100/0117
019674 FT 2 0 50001 0 01 0291+57
BLAIN
JACKSON TOWNSHIP T
5 0100/0000 LENGTH(AH 1165 BK 2784)

EXTRACT DATE: 11/25/2024 ROADWAY MANAGEMENT SYSTEM PAGE NUMBER: 206
PRINT DATE: 11/26/2024 SLD COUNTY/SR - ANNUAL PRINT COUNTY: PERRY

DIR: B TOTAL LEN: 3.947 MI. DIST: 08-9 SR: 3006
LEFT MUN: JACKSON TOWNSHIP T RIGHT MUN: JACKSON TOWNSHIP T

FOWLERS HOLLOW RD
(SR3004 SEG 0120/1900) 0090/1403

016890 FT

015153 FT

013102 FT

2 0 50001 0 00 0199+53 010618 FT
BOOK RD
(T385) 0060/0000

0090/1669 BMS EN 50/3006/0090/1471
2 0 50001 0 01 0276+94
SHERM. CK.
0090/1495 BMSBG 50/3006/0090/1471
PICNIC GROVE RD
0090/1403 (T309)

0090/0057 BMS EN 50/3006/0090/0000
016890 FT 2 0 50001 0 00 0262+69
HOUSTON RUN
BMSBG 50/3006/0090/0000
5 0090/0000 LENGTH(AH 2784 BK 1737)
ELSI E CR
0080/1359 (T311)

015153 FT 2 0 50001 0 00 0244+73
ELSI E CR
(T311)
5 0080/0000 LENGTH(AH 1737 BK 2051)

013102 FT 2 0 50001 0 00 0224+17
SHUMAKER RD
(T387)
5 0070/0000 LENGTH(AH 2051 BK 2484)

COUCHTOWN RD
(SR3008 SEG 0010/0000)

NC MANASSA RD
010618 FT
MFC BEGIN = D
5 0060/0000 LENGTH(AH 2484 BK 3092)

0050/1704 ROBINSON RD
(T310)

EXTRACT DATE: 11/25/2024 ROADWAY MANAGEMENT SYSTEM PAGE NUMBER: 205
PRINT DATE: 11/26/2024 SLD COUNTY/SR - ANNUAL PRINT COUNTY: PERRY

DIR: B TOTAL LEN: 3.947 MI. DIST: 08-9 SR: 3006
LEFT MUN: JACKSON TOWNSHIP T RIGHT MUN: JACKSON TOWNSHIP T

007526 FT

0050/0023 BMS EN 50/3006/0050/0000
007526 FT 2 0 50001 0 00 0168+57
HOUSTON RUN
BMSBG 50/3006/0050/0000
5 0050/0000 LENGTH(AH 3092 BK 2908)

004618 FT

0040/0571 GREEN ACRES DR
004618 FT 2 0 50001 0 00 0139+72
5 0040/0000 (PRDR)
LENGTH(AH 2908 BK 1949)

002669 FT

002669 FT 2 0 50001 0 00 0120+14
ROBINSON RD
5 0030/0000 (T310)
LENGTH(AH 1949 BK 2020)

000649 FT

0020/0313 BMS EN 50/3006/0020/0300
2 0 50001 0 00 0102+94
TR BULL RUN
0020/0300 BMSBG 50/3006/0020/0300
000649 FT 2 0 50001 0 00 0099+94
5 0020/0000 LENGTH(AH 2020 BK 0649)


000000 FT

0010/0050 BMS EN 50/3006/0010/0014
000000 FT 2 0 50001 0 00 0093+62
P3
NC BACK HOLLOW RD
INTER-BK BACK HOLLOW RD
(T300)
SHAFFERS RUN
BMSBG 50/3006/0010/0014
MFC BEGIN = E
5 0010/0000 LENGTH(AH 0649 BK 0000)

EXTRACT DATE: 11/25/2024 ROADWAY MANAGEMENT SYSTEM PAGE NUMBER: 204
PRINT DATE: 11/26/2024 SLD COUNTY/SR - ANNUAL PRINT COUNTY: PERRY

DIR: B TOTAL LEN: 2.273 MI. DIST: 08-9 SR: 3005
LEFT MUN: SOUTHWEST MADISON T RIGHT MUN: SOUTHWEST MADISON T

EAST MAIN ST 011999 FT
(SR0274 SEG 0300/0185) 0050/2737



011999 FT EAST MAIN ST
0050/2737 (SR0274 SEG 0300/0185)
0050/2534 BMS EN 50/3005/0050/2530
2 0 50008 0 00 0102+15
TR. CISNA RUN
0050/2519 BMSBG 50/3005/0050/2530

0050/0956 BMS EN 50/3005/0050/0941
2 0 50008 0 00 0092+95
CISNA RUN
0050/0933 BMSBG 50/3005/0050/0941

EXTRACT DATE: 11/25/2024 ROADWAY MANAGEMENT SYSTEM PAGE NUMBER: 203
PRINT DATE: 11/26/2024 SLD COUNTY/SR - ANNUAL PRINT COUNTY: PERRY

DIR: B TOTAL LEN: 2.273 MI.
LEFT MUN: SOUTHWEST MADISON T

DIST: 08-9 SR: 3005
RIGHT MUN: SOUTHWEST MADISON T

009262 FT

009262 FT 2 0 50008 0 00 0092+95
MADISON RD
(T399)
S 0050/0000 LENGTH(AH 2737 BK 2246)

007016 FT

007016 FT 2 0 50008 0 00 0070+22
S 0040/0000 LENGTH(AH 2246 BK 2132)

2 0 50008 0 00 0048+90 004884 FT
RED ROCK RD
(T397) 0030/0000

0030/0050 BMS EN 50/3005/0030/0036
2 0 50008 0 00 0049+26
TR. SHERMAN
0030/0036 BMS BG 50/3005/0030/0036
004884 FT

MOOSE RD
(T389) 0020/1689

S 0030/0000 LENGTH(AH 2132 BK 2398)
0020/2221 BMS EN 50/3005/0020/2117
2 0 50008 0 00 0046+28
SHERMAN'S CK
0020/2117 BMS BG 50/3005/0020/2117

002486 FT

002486 FT 2 0 50008 0 00 0025+11
S 0020/0000 LENGTH(AH 2398 BK 2486)

000000 FT

0010/1072 TRIB. TO SHERMAN'S CREEK
STRUCTURE LENGTH 12 FT
BMS ID 50/3005/0010/1072

000000 FT 2 0 50008 0 00 0000+00
NC BI ST LINE BRIDGE RD
COUCHTOWN RD
(SR3008 SEG 0040/0000)
MFC BEGIN = E
S 0010/0000 LENGTH(AH 2486 BK 0000)

EXTRACT DATE: 11/25/2024 ROADWAY MANAGEMENT SYSTEM PAGE NUMBER: 202
PRINT DATE: 11/26/2024 SLD COUNTY/SR - ANNUAL PRINT COUNTY: PERRY

DIR: B TOTAL LEN: 5.787 MI. DIST: 08-9 SR: 3004
LEFT MUN: JACKSON TOWNSHIP T RIGHT MUN: JACKSON TOWNSHIP T

030554 FT

030554 FT
INTER-AHD

PICNIC RD
(T309)
MANASSAS RD
(SR3006 SEG 0090/1403)

028654 FT

0120/0014
028654 FT

BMS EN 50/3004/0120/0000
2 0 50007 0 02 0287+81
TR. SHER. CK.
BMSBG 50/3004/0120/0000
LENGTH(AH 1900 BK 2196)

026458 FT

026458 FT

2 0 50007 0 02 0265+07
BOOK RD
(T385)
LENGTH(AH 2196 BK 1946)

024512 FT

024512 FT
0100/0000

2 0 50007 0 02 0245+61
LENGTH(AH 1946 BK 2559)

EXTRACT DATE: 11/25/2024 ROADWAY MANAGEMENT SYSTEM PAGE NUMBER: 201
PRINT DATE: 11/26/2024 SLD COUNTY/SR - ANNUAL PRINT COUNTY: PERRY

DIR: B TOTAL LEN: 5.787 MI. DIST: 08-9 SR: 3004
LEFT MUN: JACKSON TOWNSHIP T RIGHT MUN: JACKSON TOWNSHIP T

021953 FT

2 0 50007 0 02 0201+00 020051 FT
THREE SPRINGS RD
(SR3003 SEG 0010/0000) 0080/0000

021953 FT 2 0 50007 0 02 0220+02
S 0090/0000 LENGTH(AH 2559 BK 1902)

020051 FT

S 0080/0000 LENGTH(AH 1902 BK 3136)
0070/3038 BMSEN 50/3004/0070/3025
2 0 50007 0 02 0200+05
TR. SHERMANS
0070/3025 BMSBG 50/3004/0070/3025

016915 FT

016915 FT 2 0 50007 0 02 0169+80
S 0070/0000 LENGTH(AH 3136 BK 3208)

MT PLEASANT RD
(T304)

0060/0260
013707 FT

013707 FT 2 0 50007 0 02 0137+71
JACKSON TOWNSHIP
TOBOYNE TOWNSHIP T
S 0060/0000 LENGTH(AH 3208 BK 3077)

EXTRACT DATE: 11/25/2024 ROADWAY MANAGEMENT SYSTEM PAGE NUMBER: 200
PRINT DATE: 11/26/2024 SLD COUNTY/SR - ANNUAL PRINT COUNTY: PERRY

DIR: B TOTAL LEN: 5.787 MI. DIST: 08-9 SR: 3004
LEFT MUN: TOBOYNE TOWNSHIP T RIGHT MUN: TOBOYNE TOWNSHIP T

2 0 50007 0 02 0106+96 010630 FT
CENTER SQUARE RD
(SR3001 SEG 0010/0000) 0050/0000

010630 FT

5 0050/0000 LENGTH(AH 3077 BK 3511)

007119 FT

5 007119 FT 2 0 50007 0 00 0071+91
0040/0000 LENGTH(AH 3511 BK 1438)
0030/0896 BMSEN 50/3004/0030/0842
2 0 50007 0 00 0064+95
SHULTZ CK.

0030/0842 BMSBG 50/3004/0030/0842

005681 FT

5 005681 FT 2 0 50007 0 00 0056+53
0030/0000 LENGTH(AH 1438 BK 3190)

LOWER BUCK RIDGE RD
(T302)

0020/1840

002491 FT

5 002491 FT 2 0 50007 0 00 0024+91
0020/0000 LENGTH(AH 3190 BK 2491)

2 0 50007 0 00 0000+00 000000 FT
UPPER BUCK RIDGE RD
(T301)
FOWLERS HOLLOW STATE PA
(GOVT) 0010/0000

000000 FT
NC FOWLERS HOLLOW RD
INTER-BK UNION HOLLOW RD
(T303)
MFC BEGIN = E

5 0010/0000 LENGTH(AH 2491 BK 0000)

EXTRACT DATE: 11/25/2024 ROADWAY MANAGEMENT SYSTEM PAGE NUMBER: 199
PRINT DATE: 11/26/2024 SLD COUNTY/SR - ANNUAL PRINT COUNTY: PERRY

DIR: B TOTAL LEN: 1.360 MI. DIST: 08-9 SR: 3003
LEFT MUN: JACKSON TOWNSHIP T RIGHT MUN: JACKSON TOWNSHIP T

007183 FT

007183 FT BIG SPRING RD
0030/2221 (SR0274 SEG 0230/0412)

0030/0728 BMS EN 50/3003/0030/0600
0 0 00000 0 00 0000+00
SHERMANS CR.

0030/0647 BMSBG 50/3003/0030/0600

004962 FT

004962 FT 2 0 50054 0 00 0049+54
S 0030/0000 LENGTH(AH 2221 BK 2362)

002600 FT

002600 FT 2 0 50054 0 00 0025+66
S 0020/0000 LENGTH(AH 2362 BK 2600)

2 0 50054 0 00 0000+00 000000 FT
FOWLERS HOLLOW RD
(SR3004 SEG 0080/0000) 0010/0000

NC THREE SPRINGS RD
FOWLERS HOLLOW RD
000000 FT (SR3004 SEG 0080/0000)
MFC BEGIN = E
S 0010/0000 LENGTH(AH 2600 BK 0000)

EXTRACT DATE: 11/25/2024 ROADWAY MANAGEMENT SYSTEM PAGE NUMBER: 198
PRINT DATE: 11/26/2024 SLD COUNTY/SR - ANNUAL PRINT COUNTY: PERRY

DIR: B TOTAL LEN: 6.427 MI. DIST: 08-9 SR: 3002
LEFT MUN: TOBOYNE TOWNSHIP T RIGHT MUN: TOBOYNE TOWNSHIP T

033934 FT

033934 FT AH-JUNIATA (34)
INTER-AHD HORSE VALLEY RD
0140/1986 (SR3029 SEG 0010/0000)

031948 FT

031948 FT 2 0 50060 0 00 0320+54
5 0140/0000 LENGTH(AH 1986 BK 1973)
0130/1571 BMSID 50/3002/0130/1551
2 0 50060 0 00 0304+07
HORSE VALLEY
0130/1532 BMSBG 50/3002/0130/1551
GERMANTOWN RD
0130/1039 (T306)
LC FOR GERMANTOWN RD
0130/0829 (T306)
0130/0413 BMSID 50/3002/0130/0396
2 0 50060 0 00 0300+01
HORSE VAL RN
0130/0374 BMSBG 50/3002/0130/0396
029975 FT 2 0 50060 0 00 0300+01
5 0130/0000 LENGTH(AH 1973 BK 2600)

029975 FT

HORSE VAL. RN
STRUCTURE LENGTH 15 FT
0120/1173 BMSID 50/3002/0120/1173
HORSE VALLEY
STRUCTURE LENGTH 15 FT
0120/0666 BMSID 50/3002/0120/0666
NARROW GAUGE TR
0120/0434 (TWP)
027375 FT 2 0 50060 0 00 0274+01
5 0120/0000 LENGTH(AH 2600 BK 2022)

027375 FT

025353 FT

025353 FT 2 0 50060 0 00 0253+79
5 0110/0000 LENGTH(AH 2022 BK 2670)

EXTRACT DATE: 11/25/2024 ROADWAY MANAGEMENT SYSTEM PAGE NUMBER: 197
PRINT DATE: 11/26/2024 SLD COUNTY/SR - ANNUAL PRINT COUNTY: PERRY

DIR: B TOTAL LEN: 6.427 MI. DIST: 08-9 SR: 3002
LEFT MUN: TOBOYNE TOWNSHIP T RIGHT MUN: TOBOYNE TOWNSHIP T

022683 FT

0100/1157 BMS EN 50/3002/0100/1129
2 0 50060 0 00 0238+57
HORSE VALLEY RUN
0100/1129 BMSBG 50/3002/0100/1129
0100/0350 BMS EN 50/3002/0100/0327
2 0 50060 0 00 0230+50
HORSE VALLEY RUN
0100/0327 BMSBG 50/3002/0100/0327
022683 FT 2 0 50060 0 00 0227+31
S 0100/0000 LENGTH(AH 2670 BK 2587)

020096 FT

020096 FT 2 0 50060 0 00 0201+12
S 0090/0000 LENGTH(AH 2587 BK 2826)

017270 FT

017270 FT 2 0 50060 0 00 0172+90
S 0080/0000 LENGTH(AH 2826 BK 2363)

014907 FT

014907 FT 2 0 50060 0 00 0149+07
S 0070/0000 LENGTH(AH 2363 BK 2479)

012428 FT

012428 FT 2 0 50060 0 00 0124+28
S 0060/0000 LENGTH(AH 2479 BK 2002)

EXTRACT DATE: 11/25/2024 ROADWAY MANAGEMENT SYSTEM PAGE NUMBER: 196
PRINT DATE: 11/26/2024 SLD COUNTY/SR - ANNUAL PRINT COUNTY: PERRY

DIR: B TOTAL LEN: 6.427 MI. DIST: 08-9 SR: 3002
LEFT MUN: TOBOYNE TOWNSHIP T RIGHT MUN: TOBOYNE TOWNSHIP T

ERNEST LN
(PRDR)

0050/1471 ==

010426 FT

010426 FT 2 0 50060 0 00 0104+26
S 0050/0000 LENGTH(AH 2002 BK 2848)

007578 FT

007578 FT 2 0 50060 0 00 0075+78
S 0040/0000 LENGTH(AH 2848 BK 2792)

004786 FT

004786 FT 2 0 50060 0 00 0047+86
S 0030/0000 LENGTH(AH 2792 BK 1825)

002961 FT

002961 FT 2 0 50060 0 00 0029+61
S 0020/0000 LENGTH(AH 1825 BK 2961)

==

000000 FT

0010/1150 HOCKENBERRY RD
(PRDR)

000000 FT 2 0 50060 0 00 0000+00

NC HORSE VALLEY RD
INTER-BK HORSE VALLEY RD
(SR4007 SEG 0180/3338)

MFC BEGIN = E
BK-FRANKLIN (28)
S 0010/0000 LENGTH(AH 2961 BK 0000)

EXTRACT DATE: 11/25/2024 ROADWAY MANAGEMENT SYSTEM PAGE NUMBER: 195
PRINT DATE: 11/26/2024 SLD COUNTY/SR - ANNUAL PRINT COUNTY: PERRY

DIR: B TOTAL LEN: 1.632 MI. DIST: 08-9 SR: 3001
LEFT MUN: TOBOYNE TOWNSHIP T RIGHT MUN: TOBOYNE TOWNSHIP T

GAINER LN
(PRDR)

008615 FT

008615 FT BIG SPRING RD
0040/1200 (SR0274 SEG 0190/0833)

007415 FT

007415 FT 2 0 50007 0 04 0381+60
5 0040/0000 LENGTH(AH 1200 BK 3313)
0030/2785 BMSBN 50/3001/0030/2733
2 0 50007 0 03 0375+22
SHERMANS CK.
0030/2733 BMSBG 50/3001/0030/2733

004102 FT

004102 FT 2 0 50007 0 03 0347+89
JEFFRIES RD
(T391)
5 0030/0000 LENGTH(AH 3313 BK 2348)

0020/1462

001754 FT

001754 FT 2 0 50007 0 03 0324+22
5 0020/0000 LENGTH(AH 2348 BK 1754)

000000 FT

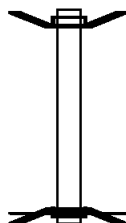
0010/0457 BMSBN 50/3001/0010/0424
2 0 50007 0 03 0311+15
SHULTZ RUN
0010/0424 BMSBG 50/3001/0010/0424
000000 FT 2 0 50007 0 03 0306+90
NC CENTER SQ RD
FOWLERS HOLLOW RD
(SR3004 SEG 0050/0000)
MFC BEGIN = E
5 0010/0000 LENGTH(AH 1754 BK 0000)

EXTRACT DATE: 11/25/2024 ROADWAY MANAGEMENT SYSTEM PAGE NUMBER: 194
PRINT DATE: 11/26/2024 SLD COUNTY/SR - ANNUAL PRINT COUNTY: PERRY

DIR: B TOTAL LEN: .052 MI. DIST: 08-9 SR: 2011
LEFT MUN: PENN T RIGHT MUN: PENN T

000272 FT

000000 FT



000272 FT BMS EN 50/2011/0010/0000
INTER-AHD INN RD
0010/0272 (T310)
000000 FT 2 0 00000 0 00 0461+96
NC OLD 11-15 BR
INTER-BK INN RD
(T310)
SHERMANS CK
BMSBG 50/2011/0010/0000
MFC BEGIN = E
0010/0000 LENGTH(AH 0272 BK 0000)

EXTRACT DATE: 11/25/2024 ROADWAY MANAGEMENT SYSTEM PAGE NUMBER: 193
PRINT DATE: 11/26/2024 SLD COUNTY/SR - ANNUAL PRINT COUNTY: PERRY

DIR: B TOTAL LEN: .177 MI. DIST: 08-9 SR: 2009
LEFT MUN: PENN T RIGHT MUN: PENN T

MORGAN ST
(T525)

FISHER ST
(T523)

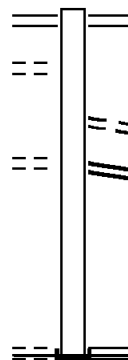
MOUNTAIN ST
(T522)

000932 FT

0010/0621

0010/0405
000000 FT

0010/0000



000932 FT BLOOMFIELD RD
0010/0932 (SR0274 SEG 0760/3630)

0010/0518 FROM 8001/0010 SH
(CONN)
FISHER ST RAMP RD
0010/0405 (SR8001 SEG 0010/0827)
000000 FT 1 0 00030 0 02 0476+91
NC SU SQUEHANNA AV
VALLEY ST RAMP RD
(SR8001 SEG 0250/0000)

INTER-BK
INN RD
(T310)
MFC BEGIN = C
0010/0000 LENGTH(AH 0932 BK 0000)

EXTRACT DATE: 11/25/2024 ROADWAY MANAGEMENT SYSTEM PAGE NUMBER: 192
PRINT DATE: 11/26/2024 SLD COUNTY/SR - ANNUAL PRINT COUNTY: PERRY
DIR: B TOTAL LEN: .000 MI. DIST: 08-9 SR: 2007
LEFT MUN: WHEATFIELD T RIGHT MUN: WHEATFIELD T

000000 FT



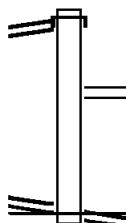
000000 FT
7030/0000 LENGTH(AH 0100 BK 0000)

EXTRACT DATE: 11/25/2024 ROADWAY MANAGEMENT SYSTEM PAGE NUMBER: 191
PRINT DATE: 11/26/2024 SLD COUNTY/SR - ANNUAL PRINT COUNTY: PERRY

DIR: B TOTAL LEN: .184 MI. DIST: 08-9 SR: 2006
LEFT MUN: WHEATFIELD T RIGHT MUN: WHEATFIELD T

BLOOMFIELD RD 000969 FT
(SR0274 SEG 0640/0000) 0010/0969

1 0 00030 0 03 0856+76 000000 FT
SPRING RD
(SR0034 SEG 0210/0000) 0010/0000



000969 FT
INTER-AHD BLOOMFIELD RD
0010/0969 (SR0274 SEG 0640/0000)

0010/0070 DELLVILLE RD
NC SR (SR2002 SEG 0010/0000)
2006 SH
000000 FT SPRING RD
(SR0034 SEG 0210/0000)
MFC BEGIN = C
5 0010/0000 LENGTH(AH 0969 BK 0000)

EXTRACT DATE: 11/25/2024 ROADWAY MANAGEMENT SYSTEM PAGE NUMBER: 190
PRINT DATE: 11/26/2024 SLD COUNTY/SR - ANNUAL PRINT COUNTY: PERRY
DIR: B TOTAL LEN: 3.043 MI. DIST: 08-9 SR: 2005
LEFT MUN: WHEATFIELD T RIGHT MUN: WHEATFIELD T

NEWPORT RD 016069 FT
(SR0849 SEG 0440/0000) 0060/3249

012820 FT

016069 FT
INTER-AHD NEWPORT RD
0060/3249 (SR0849 SEG 0440/0000)

012820 FT 2 0 50027 0 01 0128+72
S 0060/0000 LENGTH(AH 3249 BK 2676)

EXTRACT DATE: 11/25/2024 ROADWAY MANAGEMENT SYSTEM PAGE NUMBER: 189
PRINT DATE: 11/26/2024 SLD COUNTY/SR - ANNUAL PRINT COUNTY: PERRY

DIR: B TOTAL LEN: 3.043 MI. DIST: 08-9 SR: 2005
LEFT MUN: WHEATFIELD T RIGHT MUN: WHEATFIELD T

010144 FT

010144 FT 2 0 50027 0 01 0101+96
S 0050/0000 LENGTH(AH 2676 BK 2916)

NARROW RD
(T465)

0040/0843

== ==

0040/0843 MONTEBELLO RD
(T466)

007228 FT

0040/0070 BMS EN 50/2005/0040/0000
007228 FT 2 0 50027 0 00 0071+85
LIT. JUNIATA
S 0040/0000 BMSBG 50/2005/0040/0000
LENGTH(AH 2916 BK 2172)

005056 FT

005056 FT 2 0 50027 0 00 0050+70
S 0030/0000 LENGTH(AH 2172 BK 2639)

2 0 50027 0 00 0025+21 002417 FT
WELDON DR
(PRDR)

0020/0000

==

002417 FT

S 0020/0000 LENGTH(AH 2639 BK 2417)

MOUNTAIN RD
(T448)

0010/0130
000000 FT

==

000000 FT 2 0 50027 0 00 0000+00
BLOOMFIELD RD
(SR0274 SEG 0680/0000)

BLOOMFIELD RD
(SR0274 SEG 0680/0000) 0010/0000

NC PARADISE RD
MFC BEGIN = E
S 0010/0000 LENGTH(AH 2417 BK 0000)

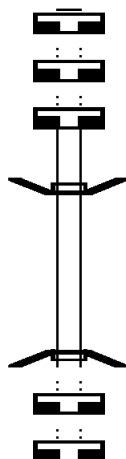
EXTRACT DATE: 11/25/2024 ROADWAY MANAGEMENT SYSTEM PAGE NUMBER: 188
PRINT DATE: 11/26/2024 SLD COUNTY/SR - ANNUAL PRINT COUNTY: PERRY

DIR: B TOTAL LEN: .003 MI. DIST: 08-9 SR: 2004
LEFT MUN: PENN T RIGHT MUN: PENN T

000016 FT
000016 FT
000016 FT

000000 FT

000000 FT
000000 FT



000016 FT
7040/0000 LENGTH(AH 1654 BK 2190)
000016 FT
7030/0000 LENGTH(AH 2190 BK 1072)
000016 FT
7024/0000 LENGTH(AH 1072 BK 0016)
BMSSEN 50/2004/0022/0000
INTER-AHD COVE RD
0022/0016 (T600)
000000 FT 2 0 50034 0 00 0052+32
NC SR 2004 SH
INTER-BK COVE RD
(T600)
COVE CREEK
BMSBG 50/2004/0022/0000
5 0022/0000 LENGTH(AH 0016 BK 1728)
000000 FT
7020/0000 LENGTH(AH 1728 BK 3510)
000000 FT
7010/0000 LENGTH(AH 3510 BK 0000)

EXTRACT DATE: 11/25/2024 ROADWAY MANAGEMENT SYSTEM PAGE NUMBER: 187
PRINT DATE: 11/26/2024 SLD COUNTY/SR - ANNUAL PRINT COUNTY: PERRY
DIR: B TOTAL LEN: .205 MI. DIST: 08-9 SR: 2003
LEFT MUN: CARROLL T RIGHT MUN: CARROLL T

001084 FT



001084 FT
INTER-AHD RAMBO HILL RD
(T412)
SPRING RD
0110/0881 (SR0034 SEG 0160/0000)

EXTRACT DATE: 11/25/2024 ROADWAY MANAGEMENT SYSTEM PAGE NUMBER: 186
PRINT DATE: 11/26/2024 SLD COUNTY/SR - ANNUAL PRINT COUNTY: PERRY

DIR: B TOTAL LEN: .205 MI. DIST: 08-9 SR: 2003
LEFT MUN: CARROLL T RIGHT MUN: CARROLL T

2 0 50044 0 02 0231+82 000203 FT
WINDY HILL RD
(SR2001 SEG 0060/1909) 0110/0000

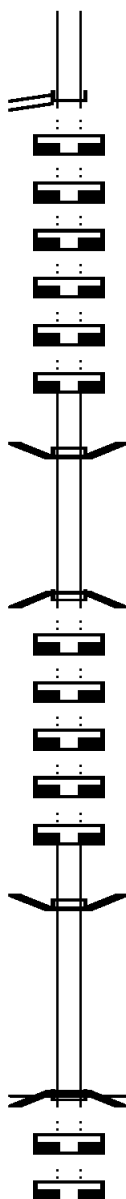
000203 FT
000203 FT
000203 FT
000203 FT
000203 FT
000203 FT
000203 FT

000022 FT

000022 FT
000022 FT
000022 FT
000022 FT
000022 FT
000022 FT

000000 FT

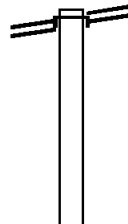
000000 FT
000000 FT



000203 FT
INTER-BK MOUNTAINVIEW RD (TBK)
(TWP)
5 0110/0000 LENGTH(AH 0881 BK 1241)
000203 FT
7110/0000 LENGTH(AH 1241 BK 2547)
000203 FT
7100/0000 LENGTH(AH 2547 BK 1957)
000203 FT
7090/0000 LENGTH(AH 1957 BK 2345)
000203 FT
7080/0000 LENGTH(AH 2345 BK 2649)
000203 FT
7070/0000 LENGTH(AH 2649 BK 0062)
000203 FT
7064/0000 LENGTH(AH 0062 BK 0181)
BMSBN 50/2003/0060/0005
INTER-AHD MOUNTAINVIEW RD (TBK)
0060/0181 (TWP)
000022 FT 2 0 50044 0 01 0120+28
INTER-BK MOUNTAINVIEW RD (TBK)
(TWP)
SHERMNS CRK
BMSBG 50/2003/0060/0005
5 0060/0000 LENGTH(AH 0181 BK 2107)
000022 FT
7060/0000 LENGTH(AH 2107 BK 2314)
000022 FT
7050/0000 LENGTH(AH 2314 BK 2898)
000022 FT
7040/0000 LENGTH(AH 2898 BK 2704)
000022 FT
7030/0000 LENGTH(AH 2704 BK 1894)
000022 FT
7024/0000 LENGTH(AH 1894 BK 0022)
BMSBN 50/2003/0020/0000
INTER-AHD MOUNTAINVIEW RD (TBK)
0020/0022 (TWP)
000000 FT 2 0 50044 0 01 0000+61
NC MO MOUNTAINVIEW RD
INTER-BK MOUNTAINVIEW RD (TBK)
(TWP)
FISHING RUN
BMSBG 50/2003/0020/0000
MFC BEGIN = E
5 0020/0000 LENGTH(AH 0022 BK 0056)
000000 FT
7020/0000 LENGTH(AH 0056 BK 0310)
000000 FT
7010/0000 LENGTH(AH 0310 BK 0000)

EXTRACT DATE: 11/25/2024 ROADWAY MANAGEMENT SYSTEM PAGE NUMBER: 185
PRINT DATE: 11/26/2024 SLD COUNTY/SR - ANNUAL PRINT COUNTY: PERRY
DIR: B TOTAL LEN: 6.376 MI. DIST: 08-9 SR: 2002
LEFT MUN: PENN T RIGHT MUN: PENN T

033664 FT
BLOOMFIELD RD
(SR0274 SEG 0750/0000) 0150/3062



033664 FT
INTER-AHD GAMBERS CORNER RD
(T349)
0150/3062 BLOOMFIELD RD
(SR0274 SEG 0750/0000)

EXTRACT DATE: 11/25/2024 ROADWAY MANAGEMENT SYSTEM PAGE NUMBER: 184
PRINT DATE: 11/26/2024 SLD COUNTY/SR - ANNUAL PRINT COUNTY: PERRY

DIR: B TOTAL LEN: 6.376 MI. DIST: 08-9 SR: 2002
LEFT MUN: PENN T RIGHT MUN: PENN T

030602 FT

030602 FT 2 0 50014 0 00 0308+13
S 0150/0000 LENGTH(AH 3062 BK 2557)

028045 FT

028045 FT 2 0 50014 0 00 0282+54
YMCA DR
(T516)
== S 0140/0000 LENGTH(AH 2557 BK 2349)

025696 FT

025696 FT 2 0 50014 0 00 0259+26
S 0130/0000 LENGTH(AH 2349 BK 2176)

HAAS DR
(T504)

0120/0206
023520 FT

==
0120/0161 BMS EN 50/2002/0120/0000
023520 FT 2 0 50014 0 00 0237+64
SHERMANS CR.
S 0120/0000 BMSBG 50/2002/0120/0000
LENGTH(AH 2176 BK 2562)
FRITZ DR
0110/2478 (T583)

EBERSOLE RD
(T502)

0110/0383
020958 FT

==
0110/0302 BMS EN 50/2002/0110/0005
PENN
0110/0145 WHEATFIELD T
020958 FT 2 0 50014 0 00 0211+22
SHERMAN CREEK
S 0110/0000 BMSBG 50/2002/0110/0005
LENGTH(AH 2562 BK 1857)

EXTRACT DATE: 11/25/2024 ROADWAY MANAGEMENT SYSTEM PAGE NUMBER: 183
PRINT DATE: 11/26/2024 SLD COUNTY/SR - ANNUAL PRINT COUNTY: PERRY

DIR: B TOTAL LEN: 6.376 MI. DIST: 08-9 SR: 2002
LEFT MUN: WHEATFIELD T RIGHT MUN: WHEATFIELD T

LINTON HILL RD
(T347)

0100/1660 ==

== 0100/0938 ZEIGLER LN
(PRDR)

019101 FT

019101 FT 2 0 50014 0 00 0192+48
S 0100/0000 LENGTH(AH 1857 BK 2496)

016605 FT

016605 FT 2 0 50014 0 00 0167+52
S 0090/0000 LENGTH(AH 2496 BK 2505)

WINDY HILL RD
(T450)

0080/1546 ==

014100 FT

014100 FT 2 0 50014 0 00 0142+47
DUGANS MILL RD
(T456)
== S 0080/0000 LENGTH(AH 2505 BK 2193)

011907 FT

011907 FT 2 0 50014 0 00 0118+79
DUGANS MILL RD
(T456)
== S 0070/0000 LENGTH(AH 2193 BK 1754)
PINE HILL RD
== 0060/1439 (T305)

0060/0573 BMS EN 50/2002/0060/0555
2 0 50014 0 00 0107+17
TRIB SHERMAN CREEK

0060/0555 BMSBG 50/2002/0060/0555
DELLVILLE DAM RD

010153 FT

== 0060/0534 (T329)
010153 FT 2 0 50014 0 00 0101+62

EXTRACT DATE: 11/25/2024 ROADWAY MANAGEMENT SYSTEM PAGE NUMBER: 182
PRINT DATE: 11/26/2024 SLD COUNTY/SR - ANNUAL PRINT COUNTY: PERRY

DIR: B TOTAL LEN: 6.376 MI. DIST: 08-9 SR: 2002
LEFT MUN: WHEATFIELD T RIGHT MUN: WHEATFIELD T

BERGER LN
(TWP)

0050/1091 ==

008016 FT

0060/0000 LENGTH(AH 1754 BK 2137)

008016 FT 2 0 50014 0 00 0080+18
0050/0000 LENGTH(AH 2137 BK 1605)

2 0 50014 0 00 0064+13 006411 FT
ROSEGLEN RD
(T345)

0040/0000 ==

0040/0118 BMS EN 50/2002/0040/0105
2 0 50014 0 00 0065+18
TR. SHERMAN'S CK.
0040/0105 BMSBG 50/2002/0040/0105
006411 FT

0040/0000 LENGTH(AH 1605 BK 1856)
WHEATFIELD
0030/1597 CARROLL T
EVERGREEN RD
(T341)

004555 FT

0030/0019 BMS EN 50/2002/0030/0000
004555 FT 2 0 50014 0 00 0045+59
TR. SHERMAN'S
BMSBG 50/2002/0030/0000
0030/0000 LENGTH(AH 1856 BK 2000)

002555 FT

002555 FT 2 0 50014 0 00 0025+27
0020/0000 LENGTH(AH 2000 BK 2555)

000000 FT

000000 FT 2 0 50014 0 00 0000+00
NC DE LLLVILLE RD
SR 2006 SH
(SR2006 SEG 0010/0070)
MFC BEGIN = D

0010/0000 LENGTH(AH 2555 BK 0000)

EXTRACT DATE: 11/25/2024 ROADWAY MANAGEMENT SYSTEM PAGE NUMBER: 181
PRINT DATE: 11/26/2024 SLD COUNTY/SR - ANNUAL PRINT COUNTY: PERRY

DIR: B TOTAL LEN: 2.641 MI. DIST: 08-9 SR: 2001
LEFT MUN: CARROLL T RIGHT MUN: CARROLL T

013942 FT

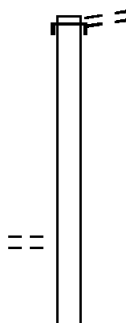
013942 FT
INTER-AHD MOUNTAINVIEW RD
(SR2003 SEG 0110/0000)
0060/1909 MOUNTAINVIEW RD (TBK)
(TWP)

012033 FT

012033 FT 2 0 50031 0 00 0120+64
0060/0000 LENGTH(AH 1909 BK 2155)

LOCUST LN
(PRDR)

0050/1577



EXTRACT DATE: 11/25/2024 ROADWAY MANAGEMENT SYSTEM PAGE NUMBER: 180
PRINT DATE: 11/26/2024 SLD COUNTY/SR - ANNUAL PRINT COUNTY: PERRY

DIR: B TOTAL LEN: 2.641 MI. DIST: 08-9 SR: 2001
LEFT MUN: CARROLL T RIGHT MUN: CARROLL T

	009878 FT		009878 FT 2 0 50031 0 00 0098+32
			5 0050/0000 LENGTH(AH 2155 BK 2505)
	007373 FT		007373 FT 2 0 50031 0 00 0073+27
			DONALD ST
			(PRDR)
		==	5 0040/0000 LENGTH(AH 2505 BK 2402)
KLINGER LN			
(T322)	0030/1549	==	
		==	0030/1049 PEACH BLOSSOM RD
		==	(PRDR)
		==	0030/0654 APPLE BLOSSOM RD
			(PRDR)
	004971 FT		004971 FT 2 0 50031 0 00 0049+51
			5 0030/0000 LENGTH(AH 2402 BK 1763)
		==	0020/0960 TEXAS EASTERN RD
OLD MILL RD			
(T325)	0020/0725	==	(T324)
	003208 FT		003208 FT 2 0 50031 0 00 0031+88
			AIRY VIEW RD
			(T327)
		==	5 0020/0000 LENGTH(AH 1763 BK 3208)
SHERBY LN			
(T340)	0010/2325	==	
SHERBY LN			
(T340)	0010/1573	==	
	000000 FT		000000 FT 2 0 50031 0 00 0000+00
			NC WINDY HILL RD
			SPRING RD
			(SR0034 SEG 0070/0000)
			MFC BEGIN = E
		==	5 0010/0000 LENGTH(AH 3208 BK 0000)

EXTRACT DATE: 11/25/2024 ROADWAY MANAGEMENT SYSTEM PAGE NUMBER: 179
PRINT DATE: 11/26/2024 SLD COUNTY/SR - ANNUAL PRINT COUNTY: PERRY
DIR: B TOTAL LEN: 3.478 MI. DIST: 08-9 SR: 1028
LEFT MUN: WATTS T RIGHT MUN: WATTS T

018365 FT		018365 FT	BUFFALO CHURCH RD
		0070/2558	(SR1023 SEG 0040/0000)
2 0 50015 0 01 0195+55 015807 FT		015807 FT	
HILL CHURCH RD			
(T457)		0070/0000	LENGTH(AH 2558 BK 3025)
012782 FT		012782 FT	2 0 50015 0 00 0128+41
		0060/0000	LENGTH(AH 3025 BK 3329)
			BLACKSNAKE RD
		0050/2708	(T524)
			SANDY LN
		0050/2110	(PRDR)

EXTRACT DATE: 11/25/2024 ROADWAY MANAGEMENT SYSTEM PAGE NUMBER: 178
PRINT DATE: 11/26/2024 SLD COUNTY/SR - ANNUAL PRINT COUNTY: PERRY

DIR: B TOTAL LEN: 3.478 MI. DIST: 08-9 SR: 1028
LEFT MUN: WATTS T RIGHT MUN: WATTS T

009453 FT

==

009453 FT 2 0 50015 0 00 0095+12

AMITY RD
(T526)

5 0050/0000 LENGTH(AH 3329 BK 3163)

006290 FT

==

RISING SUN DR

0040/0268 (TWP)

006290 FT 2 0 50015 0 00 0063+48

5 0040/0000 LENGTH(AH 3163 BK 2898)

003392 FT

003392 FT 2 0 50015 0 00 0034+50

5 0030/0000 LENGTH(AH 2898 BK 2687)

000705 FT

==

MORRIS RD

0020/0464 (T453)

000705 FT 2 0 50015 0 00 0007+63

5 0020/0000 LENGTH(AH 2687 BK 0705)

RAMP B-2 RD
(SR8005 SEG 0250/0000)

RAMP B-1 RD
(SR8005 SEG 0500/0655)

US 22/322 WB

000000 FT

0010/0080 OP ID 50/0022/0281/0000

000000 FT 2 0 50015 0 00 0000+58

TO SR 22/322 EB

(SR8005 SEG 0750/0000)

NC HUGGINS RD

MFC BEGIN = E

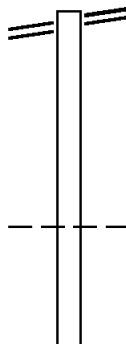
FROM 22/322 EB
(SR8005 SEG 0010/0381) 0010/0000

5 0010/0000 LENGTH(AH 0705 BK 0000)

EXTRACT DATE: 11/25/2024 ROADWAY MANAGEMENT SYSTEM PAGE NUMBER: 177
PRINT DATE: 11/26/2024 SLD COUNTY/SR - ANNUAL PRINT COUNTY: PERRY
DIR: B TOTAL LEN: 2.759 MI. DIST: 08-9 SR: 1026
LEFT MUN: MILLER T RIGHT MUN: MILLER T

NEWPORT RD 014570 FT
(SR0849 SEG 0360/0000) 0050/2714

011856 FT



014570 FT NEWPORT RD
0050/2714 (SR0849 SEG 0360/0000)

0050/0138 MILLER
011856 FT CENTRE TOWNSHIP T
5 0050/0000 LENGTH(AH 2714 BK 3423)

EXTRACT DATE: 11/25/2024 ROADWAY MANAGEMENT SYSTEM PAGE NUMBER: 176
PRINT DATE: 11/26/2024 SLD COUNTY/SR - ANNUAL PRINT COUNTY: PERRY

DIR: B TOTAL LEN: 2.759 MI. DIST: 08-9 SR: 1026
LEFT MUN: CENTRE TOWNSHIP T RIGHT MUN: CENTRE TOWNSHIP T

008433 FT

008433 FT 2 0 50004 0 00 0084+33
OKEFENOKE RD
(T446)
S 0040/0000 LENGTH(AH 3423 BK 3618)

004815 FT

004815 FT 2 0 50004 0 00 0048+15
BRADY RD
(T444)
S 0030/0000 LENGTH(AH 3618 BK 2563)

2 0 50004 0 00 0022+52 002252 FT
RIDGE RD
(T558) 0020/0000

002252 FT
S 0020/0000 LENGTH(AH 2563 BK 2252)

DIX HILL RD
(T422) 0010/1290

0010/1488 DIX HILL RD
(T422)

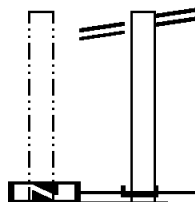
2 0 50004 0 00 0000+00 000000 FT
KEYSTONE WY
(SR0034 SEG 0340/0000) 0010/0000

NC PINE GROVE RD
KEYSTONE WY
000000 FT (SR0034 SEG 0340/0000)
MFC BEGIN = E
S 0010/0000 LENGTH(AH 2252 BK 0000)

EXTRACT DATE: 11/25/2024 ROADWAY MANAGEMENT SYSTEM PAGE NUMBER: 175
PRINT DATE: 11/26/2024 SLD COUNTY/SR - ANNUAL PRINT COUNTY: PERRY

DIR: B TOTAL LEN: .108 MI. DIST: 08-9 SR: 1025
LEFT MUN: GREENWOOD TOWNSHIP T RIGHT MUN: GREENWOOD TOWNSHIP T

LTH AH 000100 BK 000000 000000 FT
7011/0000



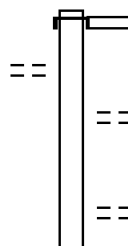
000569 FT WILLIAM PENN HW
(SR0022 SEG 0010/0564)
WILLIAM PENN HW
0010/0569 (SR0022 SEG 0010/0564)
000000 FT 1 0 0003 1 0 00 0000+00
NC MAIN ST
INTER-BK MAIN ST
(SR3002 SEG 0430/0512)
MFC BEGIN = E
BK-JUNIATA (34)
0010/0000 LENGTH(AH 0569 BK 0000)

EXTRACT DATE: 11/25/2024 ROADWAY MANAGEMENT SYSTEM PAGE NUMBER: 174
PRINT DATE: 11/26/2024 SLD COUNTY/SR - ANNUAL PRINT COUNTY: PERRY
DIR: B TOTAL LEN: 4.389 MI. DIST: 08-9 SR: 1024
LEFT MUN: OLIVER T RIGHT MUN: OLIVER T

MALLARD DR
(PRDR)

023173 FT

0100/1879



023173 FT
INTER-AHD

0100/2228

0100/1874

0100/0803

FOURTH ST
(SR0849 SEG 0294/0987)
CREEK RD
(SR0849 SEG 0294/0987)
JUNIATA HEIGHTS RD
(T440)
SHECK DR
(T492)

EXTRACT DATE: 11/25/2024 ROADWAY MANAGEMENT SYSTEM PAGE NUMBER: 173
PRINT DATE: 11/26/2024 SLD COUNTY/SR - ANNUAL PRINT COUNTY: PERRY

DIR: B TOTAL LEN: 4.389 MI. DIST: 08-9 SR: 1024
LEFT MUN: OLIVER T RIGHT MUN: OLIVER T

	020945 FT			020945 FT	2 0 50013 0 00 0133+57
				NC FOURTH ST	
				FAIRGROUND RD	
				(T477)	
FRONT ST				5 0100/0000	LENGTH(AH 2228 BK 1589)
(T477)					
	0090/1562				
				0090/1063	BUFFALO CREEK RD
				(T451)	
				0090/0948	BMSSEN 50/1024/0090/0856
				2 0 50013 0 00 0140+88	
				BRIDGE CLOSED	
				0090/0856	BUFFALO CREEK
OLD FERRY RD				BMSBG 50/1024/0090/0856	
(T491)					
2 0 50013 0 01 0149+44	0090/0353				
TURKEY BIRD RD	019356 FT			019356 FT	
(T436)				5 0090/0000	LENGTH(AH 1589 BK 2659)
	0090/0000				
				0080/0197	BMSSEN 50/1024/0080/0177
				2 0 50013 0 01 0174+72	
				TR. BUFFALO CREEK	
2 0 50013 0 01 0176+49	016697 FT			0080/0177	BMSBG 50/1024/0080/0177
ST SAMUELS RD	016697 FT			016697 FT	
(T425)				5 0080/0000	LENGTH(AH 2659 BK 2034)
	0080/0000				
	014663 FT			014663 FT	2 0 50013 0 01 0197+03
				5 0070/0000	LENGTH(AH 2034 BK 2764)
	011899 FT			011899 FT	2 0 50013 0 01 0224+37

DIR: B	TOTAL LEN:	4.389 MI.	DIST: 08-9	SR: 1024
LEFT MUN: OLIVER T			RIGHT MUN: OLIVER T	
			0060/0000 LENGTH(AH 2764 BK 2504)	
			0050/1041 OLIVER JUNIATA TOWNSHIP T	
009395 FT			009395 FT 2 0 50013 0 01 0249+41	
			0050/0000 LENGTH(AH 2504 BK 2799)	
0040/1080			0040/1080 MILFORD RD (SR1009 SEG 0020/3425)	
006596 FT			006596 FT 2 0 50013 0 01 0277+40	
			GABEL RD (T522)	
			0040/0000 LENGTH(AH 2799 BK 2310)	
004286 FT			004286 FT 2 0 50013 0 01 0300+61	
0030/0000			NC OAK HALL RD	
			0030/0000 LENGTH(AH 2310 BK 2257)	
002029 FT			002029 FT 2 0 50038 0 00 0019+55	
			0020/0000 LENGTH(AH 2257 BK 2029)	
			0010/0722 UNKNOWN RD (PRDR)	
			NC BUCKWALTER RD	
			STONE ARCH RD	
000000 FT			000000 FT (SR4007 SEG 0030/0000)	
			MFC BEGIN = E	
			0010/0000 LENGTH(AH 2029 BK 0000)	

EXTRACT DATE: 11/25/2024 ROADWAY MANAGEMENT SYSTEM PAGE NUMBER: 171
PRINT DATE: 11/26/2024 SLD COUNTY/SR - ANNUAL PRINT COUNTY: PERRY

DIR: B TOTAL LEN: 2.207 MI. DIST: 08-9 SR: 1023
LEFT MUN: WATTS T RIGHT MUN: WATTS T

NOTCH RD
(T534)

011651 FT
0060/3069

==
==

011651 FT NOTCH RD
0060/3069 (SR1022 SEG 0010/0000)
MOTTER RD
(T537)

HUNTER LN
(PRDR)

0060/0293
008582 FT

==

008582 FT 2 0 50015 0 02 0298+54
0060/0000 LENGTH(AH 3069 BK 2654)

SPINNING WHEEL RD
(T528)

0050/0690

==

2 0 50015 0 02 0271+69 005928 FT
HILL CHURCH RD
(T457)

0050/0000

==

005928 FT
0050/0000 LENGTH(AH 2654 BK 2722)

EXTRACT DATE: 11/25/2024 ROADWAY MANAGEMENT SYSTEM PAGE NUMBER: 170
PRINT DATE: 11/26/2024 SLD COUNTY/SR - ANNUAL PRINT COUNTY: PERRY

DIR: B TOTAL LEN: 2.207 MI. DIST: 08-9 SR: 1023
LEFT MUN: WATTS T RIGHT MUN: WATTS T

2 0 50015 0 02 0244+47 003206 FT
HUGGINS RD
(SR1028 SEG 0070/2558) 0040/0000

BUFFALO RD
(BORO) 0030/0374

2 0 50015 0 02 0221+33 000920 FT
MILL ST
(BORO) 0030/0000
SHAD AL
(BORO) 0020/0373

000420 FT

000000 FT

0040/1483 BMS EN 50/1023/0040/1471
2 0 50015 0 02 0259+28
BUFFALO CK.
0040/1471 BMSBG 50/1023/0040/1471

003206 FT

5 0040/0000 LENGTH(AH 2722 BK 2286)

0030/1260 BMS EN 50/1023/0030/1250
2 0 50015 0 02 0233+68
BUFFALO CREEK
0030/1235 BMSBG 50/1023/0030/1250
WATTS
0030/1170 NEW BUFFALO B

HIGH ST
0030/0374 (BORO)
LOCUST ST
(BORO)

0030/0180
000920 FT
NC BUFFALO CREEK RD
5 0030/0000 LENGTH(AH 2286 BK 0500)

STRAWBERRY ST
0020/0251 (BORO)
ROCKFISH AL
(BORO)
0020/0130
000420 FT 2 0 50015 0 02 0216+10
MARKET ST
(BORO)

NC MILL ST
MILL ST
(BORO)
5 0020/0000 LENGTH(AH 0500 BK 0420)
RIVER AL
(BORO)

0010/0236
FRONT ST
(BORO)
0010/0060
000000 FT 2 0 50015 0 02 0212+22
NC MARKET ST

SUSQUEHANNA TR
(SR0011 SEG 0310/0523)
(SR0011 SEG 0311/0520)
MFC BEGIN = E

5 0010/0000 LENGTH(AH 0420 BK 0000)

EXTRACT DATE: 11/25/2024 ROADWAY MANAGEMENT SYSTEM PAGE NUMBER: 169
PRINT DATE: 11/26/2024 SLD COUNTY/SR - ANNUAL PRINT COUNTY: PERRY

DIR: B TOTAL LEN: 1.481 MI. DIST: 08-9 SR: 1022
LEFT MUN: WATTS T RIGHT MUN: WATTS T

CHUBB LN
(PRDR)

007820 FT

007820 FT SUSQUEHANNA TR
0030/2465 (SR0011 SEG 0361/2525)

005355 FT

005355 FT 2 0 50055 0 00 0220+40
0030/0000 LENGTH(AH 2465 BK 2952)

002403 FT

002403 FT 2 0 50055 0 00 0190+88
0020/0000 LENGTH(AH 2952 BK 2403)

0010/2048

000000 FT

0010/0439 LOWETOWN RD
000000 FT (T570)
NC NO 2 0 50055 0 00 0166+85
TCH RD
BUFFALO CREEK RD
(SR1023 SEG 0060/3069)
INTER-BK NOTCH RD
(T534)
MFC BEGIN = E
0010/0000 LENGTH(AH 2403 BK 0000)

EXTRACT DATE: 11/25/2024 ROADWAY MANAGEMENT SYSTEM PAGE NUMBER: 168
PRINT DATE: 11/26/2024 SLD COUNTY/SR - ANNUAL PRINT COUNTY: PERRY

DIR: B TOTAL LEN: 1.302 MI. DIST: 08-9 SR: 1021
LEFT MUN: PENN T RIGHT MUN: PENN T

LOSHES RUN RD
(T440)
LINTON HILL RD
(T347)

006875 FT

0020/3208

003047 FT

000000 FT

006875 FT
INTER-AHD LINTON HILL RD
0020/3828 (T347)

NC LINTON HILL RD
TR. JUNIATA R
STRUCTURE LENGTH 8 FT
0020/3053 BMSID 50/1021/0020/3079

003047 FT 2 0 50030 0 00 0031+50
5 0020/0000 LENGTH(AH 3828 BK 3047)

000000 FT 2 0 50030 0 00 0000+00
NC AQUEDUCT RD
NEWPORT RD
(SR0849 SEG 0490/0000)
MFC BEGIN = E
5 0010/0000 LENGTH(AH 3047 BK 0000)

EXTRACT DATE: 11/25/2024 ROADWAY MANAGEMENT SYSTEM PAGE NUMBER: 167
PRINT DATE: 11/26/2024 SLD COUNTY/SR - ANNUAL PRINT COUNTY: PERRY

DIR: B TOTAL LEN: .443 MI. DIST: 08-9 SR: 1020
LEFT MUN: BUFFALO TOWNSHIP T RIGHT MUN: BUFFALO TOWNSHIP T

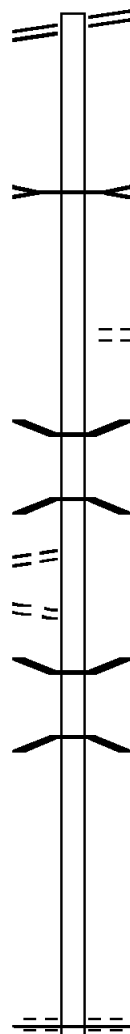
		FROM 0011/0400 SH	
		(CONN)	
TO 0011/0400 SH	002338 FT	002338 FT	SUSQUEHANNA TR
(CONN)	0020/1720	0020/1720	(SR0011 SEG 0401/1480)
JUGHANDLE D RD			(SR0011 SEG 0400/1452)
(SR9405 SEG 0010/0384)	0020/1506		
PARK AND RIDE RD			
(SR9502 SEG 0010/0415)	0020/1416		
PARK AND RIDE RD			
(SR9502 SEG 0010/0000)	0020/1364		
PENNDOT STOCKPILE 6			
(GOVT)	0020/1136		
PENNDOT STOCKPILE 6			
(GOVT)	0020/0875		
	000618 FT		
BUCKS VALLEY RD		000618 FT	2 0 50016 0 01 0220+56
(SR1018 SEG 0150/2643)	0020/0000	INTER-BK	NC BUCKS VALLEY RD
	000618 FT		MEADOW GROVE RD
ACKER RD			(T533)
(T498)	0010/0618		MFC BEGIN = D
		5 0020/0000	LTH AH 001720 BK 000100
		000618 FT	
		7012/0000	LTH AH 000100 BK 000618
		INTER-AHD	MEADOW GROVE RD
		0010/0618	(T533)
			RAMP C-2 RD
		0010/0444	(SR8007 SEG 0500/0858)
			US 22-322
		0010/0241	OP ID 50/0022/0231/0000
			US 22-322
		0010/0138	OP ID 50/0022/0230/0000
	000000 FT	000000 FT	2 0 50016 0 00 0000+00
			NC MEADOW GROVE RD
			RAMP C-1 RD
			(SR8007 SEG 0750/0000)
JUNIATA PY			MFC BEGIN = E
(SR1015 SEG 0040/0000)	0010/0000	5 0010/0000	LENGTH(AH 0618 BK 0000)

BUCKS VALLEY RD 007783 FT
(SR1018 SEG 0080/0000) 0030/2700

005083 FT

LC FOR CENTER UNION RD
(CONN) 0020/0273
2 0 50045 0 00 0030+63 003020 FT
CENTER UNION RD
(T502) 0020/0000

000000 FT



007783 FT BUCKS VALLEY RD
0030/2700 (SR1018 SEG 0080/0000)

TRIB ACKERS
STRUCTURE LENGTH 11 FT
0030/1036 BMSID 50/1019/0030/1036

005083 FT 2 0 50045 0 00 0051+02
CENTER RD
(T467)

0030/0000 LENGTH(AH 2700 BK 2063)

0020/0700 BMSID 50/1019/0020/0683
2 0 50045 0 00 0037+46

TR. ACKERS RN
0020/0683 BMSBG 50/1019/0020/0683

003020 FT

0020/0000 LENGTH(AH 2063 BK 3020)

0010/2340 BMSID 50/1019/0010/2319
2 0 50045 0 00 0023+47

ACKER RUN
0010/2319 BMSBG 50/1019/0010/2319

000000 FT 2 0 50045 0 00 0000+00
NC CHICKEN HOLLOW RD

MEADOW GROVE RD
(T533)
MFC BEGIN = E
0010/0000 LENGTH(AH 3020 BK 0000)

EXTRACT DATE: 11/25/2024 ROADWAY MANAGEMENT SYSTEM PAGE NUMBER: 165
PRINT DATE: 11/26/2024 SLD COUNTY/SR - ANNUAL PRINT COUNTY: PERRY
DIR: B TOTAL LEN: 6.250 MI. DIST: 08-9 SR: 1018
LEFT MUN: BUFFALO TOWNSHIP T RIGHT MUN: BUFFALO TOWNSHIP T

033002 FT



033002 FT
INTER-AHD MEADOW GROVE RD
(SR1020 SEG 0020/0000)

EXTRACT DATE: 11/25/2024 ROADWAY MANAGEMENT SYSTEM PAGE NUMBER: 164
PRINT DATE: 11/26/2024 SLD COUNTY/SR - ANNUAL PRINT COUNTY: PERRY

DIR: B TOTAL LEN: 6.250 MI. DIST: 08-9 SR: 1018
LEFT MUN: BUFFALO TOWNSHIP T RIGHT MUN: BUFFALO TOWNSHIP T

		==	0150/2643	MEADOW GROVE RD (T533)
030359 FT			030359 FT	2 0 50002 0 03 1040+43 CENTER RD (T467)
		==	5 0150/0000	LENGTH (AH 2643 BK 2643)
		==	0140/2515	LC FOR CENTER RD (CONN)
			0140/0446	BMS EN 50/1018/0140/0438 2 0 50002 0 03 1018+41 TR. SUSQ. RIV.
			0140/0438	BMS BG 50/1018/0140/0438
027716 FT			0140/0009	BMS EN 50/1018/0140/0000
			027716 FT	2 0 50002 0 03 1014+11 BUCK RUN
			5 0140/0000	BMS BG 50/1018/0140/0000 LENGTH (AH 2643 BK 2374)
LIMEKILN RD (T469)	0130/2350	==		
			025342 FT	2 0 50002 0 03 0990+51
			5 0130/0000	LENGTH (AH 2374 BK 2248)
			023094 FT	2 0 50002 0 03 0968+03 BUCKS CHURCH RD (T532)
		==	5 0120/0000	LENGTH (AH 2248 BK 1672)

EXTRACT DATE: 11/25/2024 ROADWAY MANAGEMENT SYSTEM PAGE NUMBER: 163
PRINT DATE: 11/26/2024 SLD COUNTY/SR - ANNUAL PRINT COUNTY: PERRY

DIR: B TOTAL LEN: 6.250 MI. DIST: 08-9 SR: 1018
LEFT MUN: BUFFALO TOWNSHIP T RIGHT MUN: BUFFALO TOWNSHIP T

021422 FT

021422 FT 2 0 50002 0 03 0951+31
S 0110/0000 LENGTH(AH 1672 BK 2399)

019023 FT

019023 FT 2 0 50002 0 03 0927+32
S 0100/0000 LENGTH(AH 2399 BK 2167)

016856 FT

016856 FT 2 0 50002 0 03 0905+65
S 0090/0000 LENGTH(AH 2167 BK 1989)

2 0 50002 0 03 0885+76 014867 FT
CHICKEN HOLLOW RD
(SR1019 SEG 0030/2700) 0080/0000

014867 FT CHICKEN HOLLOW RD
(SR1019 SEG 0030/2700)
S 0080/0000 LENGTH(AH 1989 BK 2082)

0070/0939 BMSBN 50/1018/0070/0928
2 0 50002 0 03 0872+95
TR. ACKER RUN
0070/0928 BMSBG 50/1018/0070/0928

012785 FT

012785 FT 2 0 50002 0 03 0863+67
PRIVATE DR
(PRDR)
S 0070/0000 LENGTH(AH 2082 BK 3136)

EXTRACT DATE: 11/25/2024 ROADWAY MANAGEMENT SYSTEM PAGE NUMBER: 162
PRINT DATE: 11/26/2024 SLD COUNTY/SR - ANNUAL PRINT COUNTY: PERRY

DIR: B TOTAL LEN: 6.250 MI. DIST: 08-9 SR: 1018
LEFT MUN: BUFFALO TOWNSHIP T RIGHT MUN: BUFFALO TOWNSHIP T

009649 FT

009649 FT 2 0 50002 0 03 0832+31
ACKER RD
(T500)
BUFFALO TOWNSHIP
HOWE TOWNSHIP T
S 0060/0000 LENGTH(AH 3136 BK 2538)

007111 FT

007111 FT 2 0 50002 0 03 0806+93
ACKER LOOP RD
(T498)
S 0050/0000 LENGTH(AH 2538 BK 2441)

004670 FT

004670 FT 2 0 50002 0 03 0782+52
S 0040/0000 LENGTH(AH 2441 BK 1976)

002694 FT

0030/0013 BMS EN 50/1018/0030/0000
002694 FT 2 0 50002 0 02 0760+33
HOWE RUN
BMSBG 50/1018/0030/0000
S 0030/0000 LENGTH(AH 1976 BK 2317)

000377 FT

000377 FT 2 0 50002 0 02 0738+80
S 0020/0000 LENGTH(AH 2317 BK 0377)
NC BUCKS VALLEY RD

2 0 50002 0 02 0735+03 000000 FT
RED HILL RD
(SR0034 SEG 0500/0000) 0010/0000

000000 FT (SR0034 SEG 0500/0000)
MFC BEGIN = D
S 0010/0000 LENGTH(AH 0377 BK 0000)

EXTRACT DATE: 11/25/2024 ROADWAY MANAGEMENT SYSTEM PAGE NUMBER: 161
PRINT DATE: 11/26/2024 SLD COUNTY/SR - ANNUAL PRINT COUNTY: PERRY

DIR: B TOTAL LEN: 1.720 MI. DIST: 08-9 SR: 1017
LEFT MUN: HOWE TOWNSHIP T RIGHT MUN: HOWE TOWNSHIP T

JUNIATA PY 009080 FT
(SR1015 SEG 0190/0044) 0040/2610

009080 FT JUNIATA PY
0040/2610 (SR1015 SEG 0190/0044)

006470 FT

006470 FT 1 0 00811 0 00 0026+10
0040/0000 LENGTH(AH 2610 BK 2757)

1 0 00811 0 00 0052+31 003713 FT
CHURCH RD
(T501) 0030/0000

003713 FT
0030/0000 LENGTH(AH 2757 BK 2521)
BRETZ CT
0020/2335 (PRDR)

RED HILL RD
(SR0034 SEG 0470/0000) 0020/1392

0020/1399 MFC BEGIN = D
RED HILL RD
0020/1392 (SR0034 SEG 0470/0000)
BURD RD
0020/1250 (T502)

001192 FT

0020/0013 BMS EN 50/1017/0020/0000
001192 FT 1 0 00811 0 00 0077+52
TR. JUNIATA R
BMSBG 50/1017/0020/0000
0020/0000 LENGTH(AH 2521 BK 1192)

000000 FT

000000 FT 1 0 00811 0 00 0090+94
NC SH SHORTCUT RD
JUNIATA PY
(SR1015 SEG 0120/0000)
MFC BEGIN = E
0010/0000 LENGTH(AH 1192 BK 0000)

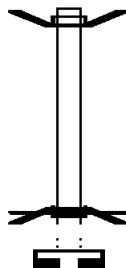
EXTRACT DATE: 11/25/2024 ROADWAY MANAGEMENT SYSTEM PAGE NUMBER: 160
PRINT DATE: 11/26/2024 SLD COUNTY/SR - ANNUAL PRINT COUNTY: PERRY

DIR: B TOTAL LEN: .005 MI. DIST: 08-9 SR: 1016
LEFT MUN: BUFFALO TOWNSHIP T RIGHT MUN: BUFFALO TOWNSHIP T

000026 FT

000000 FT

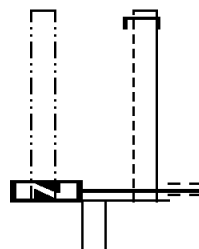
000000 FT



000026 FT BMS EN 50/1016/0010/0000
INTER-AHD CHERRY RD
0010/0026 (TWP)
000000 FT 2 0 50041 0 00 0154+44
NC CHERRY RD
INTER-BK CHERRY RD
(TWP)
HUNTERS CRK.
BMSBG 50/1016/0010/0000
MFC BEGIN = E
5 0010/0000 LENGTH(AH 0026 BK 0100)
000000 FT
7008/0000 LENGTH(AH 0100 BK 0000)

EXTRACT DATE: 11/25/2024 ROADWAY MANAGEMENT SYSTEM PAGE NUMBER: 159
PRINT DATE: 11/26/2024 SLD COUNTY/SR - ANNUAL PRINT COUNTY: PERRY
DIR: B TOTAL LEN: 11.778 MI. DIST: 08-9 SR: 1015
LEFT MUN: MILLERSTOWN B RIGHT MUN: MILLERSTOWN B

LTH AH 000100 BK 002073 061205 FT
7285/0000



INTER-AHD WILLIAM PENN HW
0284/0982 (SR0022 SEG 0031/0000)

061205 FT 0 0 00000 0 00 0000+00
IRON MOUNTAIN RD
(BORO)

MFC BEGIN = E
0284/0000 LENGTH(AH 0982 BK 2073)

EXTRACT DATE: 11/25/2024 ROADWAY MANAGEMENT SYSTEM PAGE NUMBER: 158
PRINT DATE: 11/26/2024 SLD COUNTY/SR - ANNUAL PRINT COUNTY: PERRY

DIR: B TOTAL LEN: 11.778 MI. DIST: 08-9 SR: 1015
LEFT MUN: MILLERSTOWN B RIGHT MUN: MILLERSTOWN B

ADAMS ST
(BORO)
1 0 00031 0 01 0064+70 0280/0290
SPRING ST 059132 FT
(BORO) 0280/0000

057802 FT

GRAVE ST
(BORO)
WALNUT ST
(BORO)
0260/0961
0260/0690
056553 FT

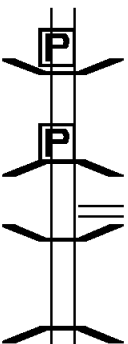





















054626 FT

0280/0576 BEAVER ST
(BORO)
059132 FT
0280/0000 LENGTH(AH 2073 BK 1330)
APPLE ST
(BORO)
0270/1121 GREENWOOD ST
(BORO)
0270/0841 MULBERRY ST
(BORO)
0270/0565 SUNBURY ST
(BORO)
0270/0285 (SR0017 SEG 0540/0000)
057802 FT 1 0 00031 0 01 0077+79
POPLAR ST
(BORO)
MFC BEGIN = E
0270/0000 LENGTH(AH 1330 BK 1249)
056553 FT 1 0 00031 0 01 0090+28
MILLERSTOWN
GREENWOOD TOWNSHIP T
0260/0000 LENGTH(AH 1249 BK 1927)
RAMP E-4 RD
(SR8011 SEG 0250/0000)
CEMETERY RD
(PRDR)
RAMP E-2 RD
(SR8011 SEG 0500/1061)
0250/1031 BMS EN 50/1015/0250/0648
0250/0902 1 0 00031 0 01 0103+07
US 22 (EB)
0250/0648 BMSBG 50/1015/0250/0648
RAMP E-3 RD
(SR8011 SEG 0010/0932)
0250/0559 1 0 00031 0 01 0109+55
054626 FT NC MARKET ST
RAMP E-1 RD
(SR8011 SEG 0750/0000)
0250/0000 LENGTH(AH 1927 BK 2541)

EXTRACT DATE: 11/25/2024 ROADWAY MANAGEMENT SYSTEM PAGE NUMBER: 157
PRINT DATE: 11/26/2024 SLD COUNTY/SR - ANNUAL PRINT COUNTY: PERRY

DIR: B TOTAL LEN: 11.778 MI.
LEFT MUN: GREENWOOD TOWNSHIP T

DIST: 08-9 SR: 1015
RIGHT MUN: GREENWOOD TOWNSHIP T

			0240/0941	BMS EN 50/1015/0240/0874 BRIDGE POSTED (TONS) 1 0 00031 0 01 0124+67 SGL 34 COMB 40 COCOLAMUS CK
			0240/0874	BMSBG 50/1015/0240/0874 PERRY VALLEY RD
			0240/0568	(SR1010 SEG 0010/0000)
052085 FT			0240/0010	BMS EN 50/1015/0240/0000
			052085 FT	1 0 00031 0 01 0133+45 TR. JUN. RIV.
			 0240/0000	BMSBG 50/1015/0240/0000 LENGTH(AH 2541 BK 3279)
RIVER RD (T518)	0230/1423			
RIVER LN (T517)	0230/0458			
LC FOR RIVER LN (CONN)	0230/0378			
	048806 FT			
			048806 FT	1 0 00031 0 01 0166+16 OLD FERRY RD
			 0230/0000	(SR1012 SEG 0010/0000) LENGTH(AH 3279 BK 2338)
				
	046468 FT			
			 0220/0000	046468 FT 1 0 00031 0 01 0189+77 LENGTH(AH 2338 BK 2716)
				
	043752 FT			
			043752 FT	1 0 00031 0 01 0216+65 OWL HOLLOW RD
				(SR1014 SEG 0010/0000)

EXTRACT DATE: 11/25/2024 ROADWAY MANAGEMENT SYSTEM PAGE NUMBER: 156
PRINT DATE: 11/26/2024 SLD COUNTY/SR - ANNUAL PRINT COUNTY: PERRY

DIR: B TOTAL LEN: 11.778 MI.
LEFT MUN: GREENWOOD TOWNSHIP T

DIST: 08-9 SR: 1015
RIGHT MUN: GREENWOOD TOWNSHIP T

040958 FT

0210/0000 LENGTH(AH 2716 BK 2794)

RBR

0200/2411 BMS EN 50/1015/0200/2360
1 0 00031 0 01 0244+00

RBR

P3
0200/2334 WILDCAT RUN
BMSBG 50/1015/0200/2360

040958 FT 1 0 00031 0 01 0244+00
0200/0000 LENGTH(AH 2794 BK 2533)

0190/1139 GREENWOOD TOWNSHIP
HOWE TOWNSHIP T

038425 FT

0190/0044 SHORTCUT RD
(SR1017 SEG 0040/2610)
0190/0023 MFC BEGIN = D
038425 FT 1 0 00031 0 01 0271+75
0190/0000 LENGTH(AH 2533 BK 3827)

034598 FT

034598 FT 1 0 00031 0 01 0308+22
0180/0000 LENGTH(AH 3827 BK 2622)

031976 FT

031976 FT 1 0 00031 0 01 0334+44

EXTRACT DATE: 11/25/2024 ROADWAY MANAGEMENT SYSTEM PAGE NUMBER: 155
PRINT DATE: 11/26/2024 SLD COUNTY/SR - ANNUAL PRINT COUNTY: PERRY

DIR: B TOTAL LEN: 11.778 MI. DIST: 08-9 SR: 1015
LEFT MUN: HOWE TOWNSHIP T RIGHT MUN: HOWE TOWNSHIP T

					TRIB. JUNIATA RIVER
					STRUCTURE LENGTH 15 FT
					BMSID 50/1015/0170/0000
					LENGTH(AH 2622 BK 1820)
					TR. JUN. RIV.
					STRUCTURE LENGTH 8 FT
					BMSID 50/1015/0160/0044
					1 0 00031 0 01 0352+58
					RED HILL RD
					(SR0034 SEG 0440/0000)
					LENGTH(AH 1820 BK 3870)
					TR. JUNIATA R
					STRUCTURE LENGTH 8 FT
					BMSID 50/1015/0150/2331
					PADOT STOCKPILE #13
					(GOVT)
					TR. JUNIATA R
					STRUCTURE LENGTH 8 FT
					BMSID 50/1015/0150/2331
					PADOT STOCKPILE #13
					(GOVT)
					TR. JUNIATA R
					STRUCTURE LENGTH 8 FT
					BMSID 50/1015/0150/2331
					PADOT STOCKPILE #13
					(GOVT)
					TR. JUNIATA R
					STRUCTURE LENGTH 10 FT
					BMSID 50/1015/0130/0053
					1 0 00275 0 01 0453+15
					GYPSY HOLLOW RD
					(T473)

EXTRACT DATE: 11/25/2024 ROADWAY MANAGEMENT SYSTEM PAGE NUMBER: 154
PRINT DATE: 11/26/2024 SLD COUNTY/SR - ANNUAL PRINT COUNTY: PERRY

DIR: B TOTAL LEN: 11.778 MI. DIST: 08-9 SR: 1015
LEFT MUN: HOWE TOWNSHIP T RIGHT MUN: HOWE TOWNSHIP T

018986 FT

0130/0000 LENGTH(AH 2198 BK 2866)

0120/0088 BMS EN 50/1015/0120/0075
1 0 00275 0 01 0425+24

HOWELL CK.

0120/0075 BMSBG 50/1015/0120/0075
018986 FT 1 0 00275 0 01 0424+49

SHORTCUT RD

0120/0000 (SR1017 SEG 0010/0000)
0110/2129 LENGTH(AH 2866 BK 2232)

BMS EN 50/1015/0110/2117
1 0 00275 0 01 0423+42

HOWELL CREEK

0110/2117 BMSBG 50/1015/0110/2117

016754 FT

016754 FT 1 0 00275 0 01 0402+25

TR. JUNIATA R

STRUCTURE LENGTH 14 FT

0110/0000 BMSID 50/1015/0110/0000
LENGTH(AH 2232 BK 1455)

015299 FT

015299 FT 1 0 00275 0 01 0388+04
0100/0000 LENGTH(AH 1455 BK 2630)

012669 FT

012669 FT 1 0 00275 0 01 0361+74
0090/0000 LENGTH(AH 2630 BK 1552)

EXTRACT DATE: 11/25/2024 ROADWAY MANAGEMENT SYSTEM PAGE NUMBER: 153
PRINT DATE: 11/26/2024 SLD COUNTY/SR - ANNUAL PRINT COUNTY: PERRY

DIR: B TOTAL LEN: 11.778 MI. DIST: 08-9 SR: 1015
LEFT MUN: HOWE TOWNSHIP T RIGHT MUN: HOWE TOWNSHIP T

011117 FT

011117 FT 1 0 00275 0 01 0346+22
S 0080/0000 LENGTH(AH 1552 BK 3387)

007730 FT

007730 FT 1 0 00275 0 01 0312+35
S 0070/0000 LENGTH(AH 3387 BK 2738)

004992 FT

004992 FT 1 0 00275 0 01 0284+74
HOWE RUN
STRUCTURE LENGTH 14 FT
BMSID 50/1015/0060/0000
S 0060/0000 LENGTH(AH 2738 BK 2672)

002320 FT

002320 FT 1 0 00275 0 01 0258+02
S 0050/0000 LENGTH(AH 2672 BK 2320)

000000 FT

000000 FT 1 0 00275 0 01 0234+82
NC JUNIATA PY
MEADOW GROVE RD
(SR1020 SEG 0010/0000)
INTER-BK RAMP C-1 RD
(SR8007 SEG 0750/0000)
MFC BEGIN = E
S 0040/0000 LENGTH(AH 2320 BK 0000)

EXTRACT DATE: 11/25/2024 ROADWAY MANAGEMENT SYSTEM PAGE NUMBER: 152
PRINT DATE: 11/26/2024 SLD COUNTY/SR - ANNUAL PRINT COUNTY: PERRY

DIR: B TOTAL LEN: 6.374 MI. DIST: 08-9 SR: 1014
LEFT MUN: LIVERPOOL TOWNSHIP T RIGHT MUN: LIVERPOOL TOWNSHIP T

033654 FT

033654 FT PERRY VALLEY RD
0120/2562 (SR1010 SEG 0130/0478)

031092 FT

031092 FT 2 0 50046 0 00 0310+00
S 0120/0000 LENGTH(AH 2562 BK 2692)

028400 FT

0110/0151 LC FOR WILDCAT TR
(CONN)
028400 FT 2 0 50046 0 00 0283+71
WILDCAT TR
(T511)
S 0110/0000 LENGTH(AH 2692 BK 3349)

025051 FT

025051 FT 2 0 50046 0 00 0250+24
S 0100/0000 LENGTH(AH 3349 BK 3326)

EXTRACT DATE: 11/25/2024 ROADWAY MANAGEMENT SYSTEM PAGE NUMBER: 151
PRINT DATE: 11/26/2024 SLD COUNTY/SR - ANNUAL PRINT COUNTY: PERRY

DIR: B TOTAL LEN: 6.374 MI. DIST: 08-9 SR: 1014
LEFT MUN: LIVERPOOL TOWNSHIP T RIGHT MUN: LIVERPOOL TOWNSHIP T

2 0 50046 0 00 0216+60 021725 FT
REWARD RD
(T496) 0090/0000

018629 FT

014941 FT

012608 FT

0090/2212 LIVERPOOL TOWNSHIP
GREENWOOD TOWNSHIP T

021725 FT

5 0090/0000 LENGTH(AH 3326 BK 3096)

018629 FT 2 0 50046 0 00 0185+85
5 0080/0000 LENGTH(AH 3096 BK 3688)

014941 FT 2 0 50046 0 00 0148+75
5 0070/0000 LENGTH(AH 3688 BK 2333)

012608 FT 2 0 50046 0 00 0125+74
5 0060/0000 LENGTH(AH 2333 BK 2366)

MOUNTAIN RD

EXTRACT DATE: 11/25/2024 ROADWAY MANAGEMENT SYSTEM PAGE NUMBER: 150
PRINT DATE: 11/26/2024 SLD COUNTY/SR - ANNUAL PRINT COUNTY: PERRY

DIR: B TOTAL LEN: 6.374 MI.
LEFT MUN: GREENWOOD TOWNSHIP T

DIST: 08-9 SR: 1014
RIGHT MUN: GREENWOOD TOWNSHIP T

2 0 50046 0 00 0102+08 010242 FT
MOUNTAIN RD
(T484) 0050/0000

0050/0047 (T484)
010242 FT

0050/0000 LENGTH(AH 2366 BK 2794)

007448 FT

007448 FT 2 0 50046 0 00 0074+43
0040/0000 LENGTH(AH 2794 BK 2384)

005064 FT

005064 FT 2 0 50046 0 00 0050+76
0030/0000 LENGTH(AH 2384 BK 2415)

002649 FT

0020/0061 BMS EN 50/1014/0020/0000
002649 FT 2 0 50046 0 00 0026+34
WILDCAT RUN
BMSBG 50/1014/0020/0000
0020/0000 LENGTH(AH 2415 BK 2649)

000000 FT

0010/0770 BYERS RD
(T472)
0010/0678 OP ID US 0022
US 22/322
0010/0584 OP ID 50/0022/0100/0000
000000 FT 2 0 50046 0 00 0000+00
NC OWL HOLLOW RD
JUNIATA PY
(SR1015 SEG 0210/0000)
MFC BEGIN = E
0010/0000 LENGTH(AH 2649 BK 0000)

EXTRACT DATE: 11/25/2024 ROADWAY MANAGEMENT SYSTEM PAGE NUMBER: 149
PRINT DATE: 11/26/2024 SLD COUNTY/SR - ANNUAL PRINT COUNTY: PERRY

DIR: B TOTAL LEN: .563 MI. DIST: 08-9 SR: 1013
LEFT MUN: OLIVER T RIGHT MUN: OLIVER T

SUSQUEHANNA ST
(T702)

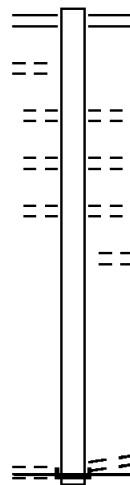
002970 FT

0010/2603

000000 FT

GRAVEL HILL RD
(T435)

0010/0000



002970 FT KEYSTONE WY
0010/2970 (SR0034 SEG 0410/1717)

0010/2308 JUNIATA ST
(T446)
0010/1850 BUFFALO ST
(T703)
0010/1316 PERRY ST
(T437)
0010/0880 IRON ST
(T561)

000000 FT 2 0 50028 0 00 0000+00

THIRD ST
(T445)
NC 4TH ST ET
INTER-BK UPPER BAILEY RD
(T439)
MFC BEGIN = E
0010/0000 LENGTH(AH 2970 BK 0000)

EXTRACT DATE: 11/25/2024 ROADWAY MANAGEMENT SYSTEM PAGE NUMBER: 148
PRINT DATE: 11/26/2024 SLD COUNTY/SR - ANNUAL PRINT COUNTY: PERRY

DIR: B TOTAL LEN: 5.539 MI. DIST: 08-9 SR: 1012
LEFT MUN: LIVERPOOL TOWNSHIP T RIGHT MUN: LIVERPOOL TOWNSHIP T

TOWNSHIP RD
(T515)

029244 FT
0110/2793

029244 FT PERRY VALLEY RD
0110/2793 (SR1010 SEG 0130/0277)

GRUBBS CHURCH RD
(T536)

026451 FT

026451 FT 2 0 50018 0 00 0264+79
S 0110/0000 LENGTH(AH 2793 BK 3146)

0100/2173

023305 FT

023305 FT 2 0 50018 0 00 0233+45
LIVERPOOL TOWNSHIP
GREENWOOD TOWNSHIP T
S 0100/0000 LENGTH(AH 3146 BK 3257)

EXTRACT DATE: 11/25/2024 ROADWAY MANAGEMENT SYSTEM PAGE NUMBER: 147
PRINT DATE: 11/26/2024 SLD COUNTY/SR - ANNUAL PRINT COUNTY: PERRY

DIR: B TOTAL LEN: 5.539 MI. DIST: 08-9 SR: 1012
LEFT MUN: GREENWOOD TOWNSHIP T RIGHT MUN: GREENWOOD TOWNSHIP T

2 0 50018 0 00 0200+73 020048 FT
REWARD RD
(T496) 0090/0000

016316 FT

012945 FT

2 0 50018 0 00 0109+52 010950 FT
HOLLOW RD
(T494) 0060/0000

==

0090/0440 REWARD RD
020048 FT (T496)

==

0090/0000 LENGTH(AH 3257 BK 3732)

016316 FT 2 0 50018 0 00 0163+41
0080/0000 LENGTH(AH 3732 BK 3371)

012945 FT 2 0 50018 0 00 0129+68
0070/0000 LENGTH(AH 3371 BK 1995)

0060/0155 BMS EN 50/1012/0060/0140
2 0 50018 0 00 0111+11
WILDCAT RUN

0060/0140 BMS BG 50/1012/0060/0140
010950 FT

0060/0000 LENGTH(AH 1995 BK 2489)
0050/2355 BMS EN 50/1012/0050/2318

DIR: B TOTAL LEN: 5.539 MI. DIST: 08-9 SR: 1012
LEFT MUN: GREENWOOD TOWNSHIP T RIGHT MUN: GREENWOOD TOWNSHIP T

EXTRACT DATE: 11/25/2024 ROADWAY MANAGEMENT SYSTEM PAGE NUMBER: 145
PRINT DATE: 11/26/2024 SLD COUNTY/SR - ANNUAL PRINT COUNTY: PERRY

DIR: B TOTAL LEN: 2.416 MI. DIST: 08-9 SR: 1011
LEFT MUN: JUNIATA TOWNSHIP T RIGHT MUN: JUNIATA TOWNSHIP T

012755 FT

012755 FT
INTER-AHD APPLE HOUSE RD
(T422)
MIDDLE RIDGE RD
0050/2200 (SR4008 SEG 0200/0000)

010555 FT

010555 FT 2 0 34076 6 00 0105+84
5 0050/0000 LENGTH(AH 2200 BK 1838)

0040/0305 LITTLE BUFFALO STATE PS
(PARK)

DIR: B TOTAL LEN: 2.416 MI.
LEFT MUN: JUNIATA TOWNSHIP T

DIST: 08-9 SR: 1011
RIGHT MUN: JUNIATA TOWNSHIP T

BOAT LAUNCH RD
(PARK)

008717 FT

0030 / 1934

005748 FT

2 0 34076 6 00 0030+74 003074 FT
LAUREL GROVE RD
(T375) 0020/0000

000000 FT

KEYSTONE WY
(SR0034 SEG 0350/0048) 0010/0000

```

008717 FT 2 0 34076 6 00 0087+20
      NC GI LL HILL RD
      LITTLE BUFFALO RD
      (SR4010 SEG 0210/2636)
0040/0000 LENGTH(AH 1838 BK 2969)
0030/2452 BMS EN 50/1011/0030/2416
      JUNIATA TOWNSHIP
0030/2435 CENTRE TOWNSHIP T
      2 0 34076 6 00 0081+92
      LITTLE BUFFALO CREEK
0030/2416 BMS BG 50/1011/0030/2416

```

```

0030/0029 JUNIATA FURNACE LN
0030/0013 (TWP )
005748 FT BMSEN 50/1011/0030/0000
TR.L.BUFF.C. 2 0 34076 6 00 0057+76
BMSBG 50/1011/0030/0000
0030/0000 LENGTH(AH 2969 BK 2674)

```

```
003074 FT
0020/0000 LENGTH(AH 2674 BK 3074)
```

```

000000 FT 2 0 34076 6 00 0000+00
      KEYSTONE WY
      (SRO34 SEGRD 0350/0048)
      NC ST ATEPARK SEGRD=
      MFCEBEGIN E
0010/0000 LENGTH(AH 3074 BK 0000)

```

EXTRACT DATE: 11/25/2024 ROADWAY MANAGEMENT SYSTEM PAGE NUMBER: 143
PRINT DATE: 11/26/2024 SLD COUNTY/SR - ANNUAL PRINT COUNTY: PERRY

DIR: B TOTAL LEN: 9.364 MI. DIST: 08-9 SR: 1010
LEFT MUN: LIVERPOOL B RIGHT MUN: LIVERPOOL B

	049442 FT		049442 FT	
SUNBURY PATH			INTER-AHD	FRONT ST
(SR0017 SEG 0760/1455)	0200/1043			(BORO)
CARDINAL DR			0200/1043	SUNBURY PATH
(BORO)	0200/0958			(SR0017 SEG 0760/1455)
			0200/0670	ALLEY
			0200/0166	(BORO)
				BMS EN 50/1010/0200/0099
				2 0 50001 0 04 2082+36
			0200/0099	WILDCAT CREEK
			048399 FT	BMSBG 50/1010/0200/0099
				2 0 50001 0 04 2070+57
				FRONT ST
				(BORO)
			0200/0000	LENGTH(AH 1043 BK 2110)
			0190/0857	LIVERPOOL
				LIVERPOOL TOWNSHIP T
			046289 FT	2 0 50001 0 04 2060+16
			0190/0000	LENGTH(AH 2110 BK 2436)
			043853 FT	2 0 50001 0 04 2035+80
				WILDCAT TR
				(T511)
			0180/0000	LENGTH(AH 2436 BK 2744)
RED BRIDGE RD				
(SR1005 SEG 0010/0000)	0170/1734			

EXTRACT DATE: 11/25/2024 ROADWAY MANAGEMENT SYSTEM PAGE NUMBER: 142
PRINT DATE: 11/26/2024 SLD COUNTY/SR - ANNUAL PRINT COUNTY: PERRY

DIR: B TOTAL LEN: 9.364 MI. DIST: 08-9 SR: 1010
LEFT MUN: LIVERPOOL TOWNSHIP T RIGHT MUN: LIVERPOOL TOWNSHIP T

2 0 50001 0 04 2008+36 041109 FT
SHEAFFER RD
(T523) 0170/0000

==

041109 FT

 0170/0000 LENGTH(AH 2744 BK 3438)

BROOKHART RD
(T542)

0160/0686


==

037671 FT

037671 FT 2 0 50001 0 04 1973+98

BROOKHART RD
(T542)

==

 0160/0000 LENGTH(AH 3438 BK 3088)

034583 FT

034583 FT 2 0 50001 0 04 1943+10

SPRUCE RUN RD
(T540)

==

 0150/0000 LENGTH(AH 3088 BK 1732)

032851 FT

032851 FT 2 0 50001 0 04 1925+78

 0140/0000 LENGTH(AH 1732 BK 1855)

WINDY HILL RD
(T544)

0130/0458

==

0130/0478 OWL HOLLOW RD
(SR1014 SEG 0120/2562)

0130/0370 BMSN 50/1010/0130/0322
BRIDGE POSTED (TONS)



DIST: 08-9 SR: 1010
RIGHT MUN: LIVERPOOL TOWNSHIP T

EXTRACT DATE: 11/25/2024 ROADWAY MANAGEMENT SYSTEM PAGE NUMBER: 140
PRINT DATE: 11/26/2024 SLD COUNTY/SR - ANNUAL PRINT COUNTY: PERRY

DIR: B TOTAL LEN: 9.364 MI. DIST: 08-9 SR: 1010
LEFT MUN: GREENWOOD TOWNSHIP T RIGHT MUN: GREENWOOD TOWNSHIP T

2 0 50001 0 04 1804+24 020751 FT
SCHOOL HOUSE RD
(T492) 0090/0000

017885 FT

015927 FT

2 0 50001 0 04 1726+56 012982 FT
WILLIAM RD
(PRDR) 0060/0000

REWARD RD
(T496)
REWARD RD
(T496)

0090/1124

020751 FT

5 0090/0000 LENGTH(AH 3945 BK 2866)

017885 FT 2 0 50001 0 04 1775+82
5 0080/0000 LENGTH(AH 2866 BK 1958)

015927 FT 2 0 50001 0 04 1756+01
5 0070/0000 LENGTH(AH 1958 BK 2945)

HOLLOW RD
(T494)
BMSBN 50/1010/0060/0737
2 0 50001 0 04 1733+93
WILDCAT RUN
BMSBG 50/1010/0060/0737

0060/0737

012982 FT

5 0060/0000 LENGTH(AH 2945 BK 2940)

EXTRACT DATE: 11/25/2024 ROADWAY MANAGEMENT SYSTEM PAGE NUMBER: 139
PRINT DATE: 11/26/2024 SLD COUNTY/SR - ANNUAL PRINT COUNTY: PERRY

DIR: B TOTAL LEN: 9.364 MI. DIST: 08-9 SR: 1010
LEFT MUN: GREENWOOD TOWNSHIP T RIGHT MUN: GREENWOOD TOWNSHIP T

DEAD END RD
(T570)

010042 FT

==

010042 FT 2 0 50001 0 04 1696+83
MOUNTAIN RD

5 0050/0000 LENGTH(AH 2940 BK 2125)

007917 FT

5 0040/0000 007917 FT 2 0 50001 0 04 1675+58
LENGTH(AH 2125 BK 2423)

005494 FT

==

005494 FT 2 0 50001 0 04 1651+35
RACCOON RD

5 0030/0000 LENGTH(AH 2423 BK 2794)

002700 FT

==

5 0020/0000 002700 FT 2 0 50001 0 04 1623+41
LENGTH(AH 2794 BK 2700)

0010/2159

==

0010/0961 PINES RD
(T483)

0010/0502 OP ID 50/0022/0061/1455
US 22

0010/0408 OP ID 50/0022/0060/1371
000000 FT 2 0 50001 0 04 1596+41

000000 FT

NC PERRY VALLEY RD
JUNIATA PY
(SR1015 SEG 0240/0568)
MFC BEGIN = E
5 0010/0000 LENGTH(AH 2700 BK 0000)

EXTRACT DATE: 11/25/2024 ROADWAY MANAGEMENT SYSTEM PAGE NUMBER: 138
PRINT DATE: 11/26/2024 SLD COUNTY/SR - ANNUAL PRINT COUNTY: PERRY

DIR: B TOTAL LEN: 1.292 MI. DIST: 08-9 SR: 1009
LEFT MUN: JUNIATA TOWNSHIP T RIGHT MUN: JUNIATA TOWNSHIP T

006824 FT

006824 FT
INTER-AHD ZARING HILL RD
(T432)
OAK HALL RD
0020/3425 (SR1024 SEG 0040/1080)

2 0 50047 0 00 0033+93 003399 FT
GABEL RD
(T522) 0020/0000
PICNIC WOOD RD
(T489) 0010/3353

003399 FT
5 0020/0000 LENGTH(AH 3425 BK 3399)

2 0 50047 0 00 0000+00 000000 FT
CREEK RD
(SR0849 SEG 0250/0000) 0010/0000

NC MILFORD RD
CREEK RD
000000 FT (SR0849 SEG 0250/0000)
MFC BEGIN = E
5 0010/0000 LENGTH(AH 3399 BK 0000)

EXTRACT DATE: 11/25/2024 ROADWAY MANAGEMENT SYSTEM PAGE NUMBER: 137
PRINT DATE: 11/26/2024 SLD COUNTY/SR - ANNUAL PRINT COUNTY: PERRY

DIR: B TOTAL LEN: .020 MI. DIST: 08-9 SR: 1008
LEFT MUN: GREENWOOD TOWNSHIP T RIGHT MUN: GREENWOOD TOWNSHIP T

000108 FT

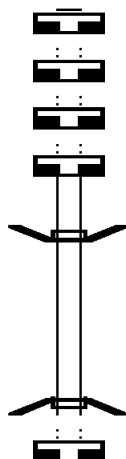
000108 FT

000108 FT

000108 FT

000000 FT

000000 FT



000108 FT

7050/0000

000108 FT

7040/0000

000108 FT

7030/0000

000108 FT

7020/0000

INTER-AHD

0010/0108

000000 FT

INTER-BK

0010/0000

000000 FT

7004/0000

LENGTH(AH 3510 BK 3285)

LENGTH(AH 3285 BK 2620)

LENGTH(AH 2620 BK 2355)

LENGTH(AH 2355 BK 0108)

BMSSEN 50/1008/0010/0000

PFOUTZ VALLEY RD

(T475)

2 0 50042 0 00 0000+43

NC PFOUTZ VALLEY RD

(T475)

COCOLAMUS CK

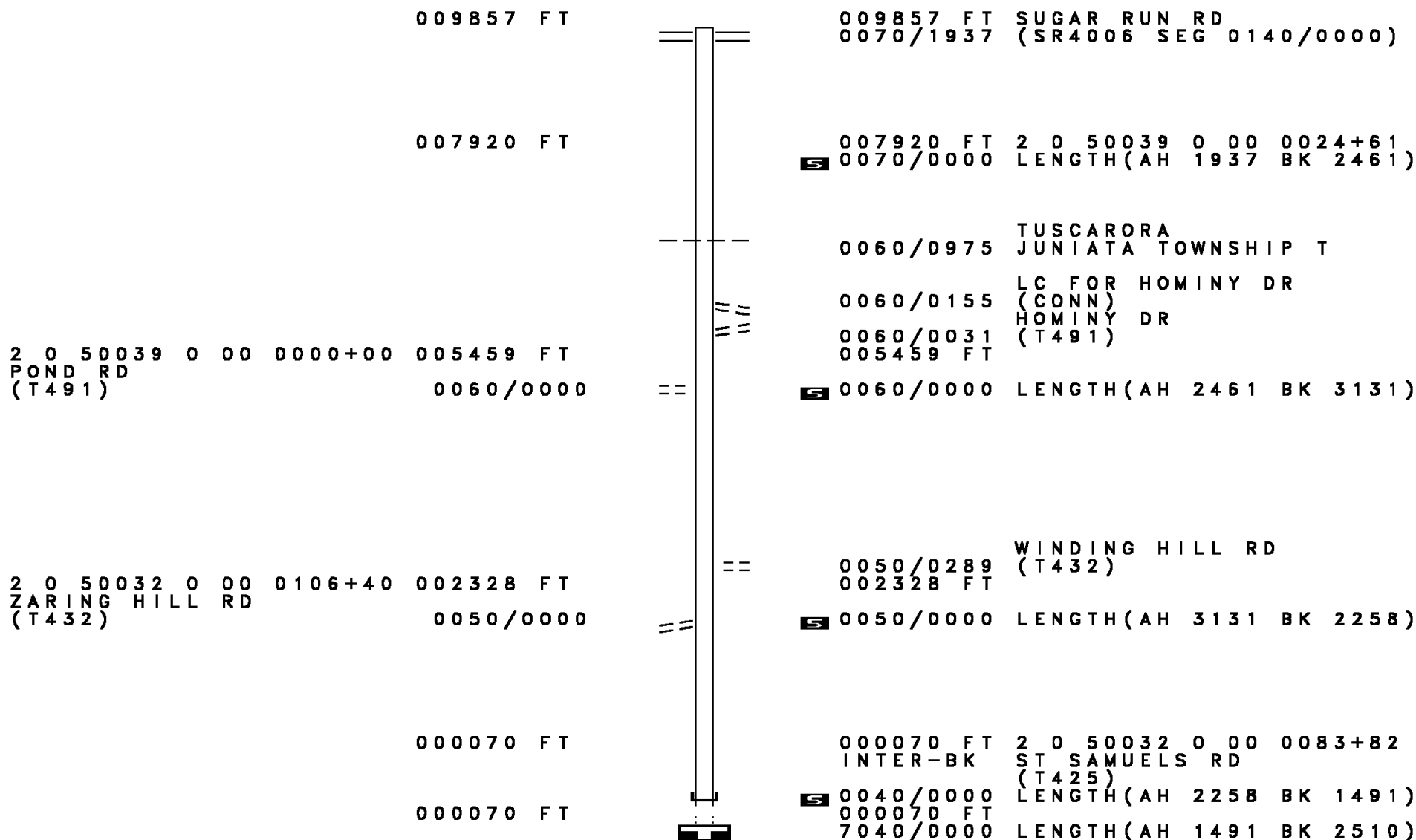
BMSBG 50/1008/0010/0000

LENGTH(AH 0108 BK 0043)

LENGTH(AH 0043 BK 0000)

EXTRACT DATE: 11/25/2024 ROADWAY MANAGEMENT SYSTEM PAGE NUMBER: 136
PRINT DATE: 11/26/2024 SLD COUNTY/SR - ANNUAL PRINT COUNTY: PERRY

DIR: B TOTAL LEN: 1.867 MI. DIST: 08-9 SR: 1007
LEFT MUN: TUSCARORA T RIGHT MUN: TUSCARORA T



EXTRACT DATE: 11/25/2024 ROADWAY MANAGEMENT SYSTEM PAGE NUMBER: 135
PRINT DATE: 11/26/2024 SLD COUNTY/SR - ANNUAL PRINT COUNTY: PERRY

DIR: B TOTAL LEN: 1.867 MI. DIST: 08-9 SR: 1007
LEFT MUN: OLIVER T RIGHT MUN: OLIVER T

000070 FT



000070 FT

7032/0000

INTER-AHD

LENGTH(AH 2510 BK 0013)

BMSSEN 50/1007/0030/0000

ST SAMUELS RD

(T425)

000057 FT



0030/0013

000057 FT

INTER-BK

OLIVER T

2 0 50032 0 00 0043+68

ST SAMUELS RD

(T425)

TRIB. BIG BUFFALO CREEK

BMSBG 50/1007/0030/0000

LENGTH(AH 0013 BK 0068)

000057 FT



S

0030/0000

000057 FT

7030/0000

000057 FT

7022/0000

INTER-AHD

LENGTH(AH 0068 BK 0700)

LENGTH(AH 0700 BK 0014)

BMSSEN 50/1007/0022/0000

ST SAMUELS RD

(T425)

000043 FT



0022/0014

000043 FT

INTER-BK

2 0 50032 0 00 0036+20

ST SAMUELS RD

(T425)

TR. BUFFALO C

BMSBG 50/1007/0022/0000

LENGTH(AH 0014 BK 1730)

000043 FT



S

0022/0000

000043 FT

7020/0000

INTER-AHD

LENGTH(AH 1730 BK 0022)

BMSSEN 50/1007/0020/0000

ST SAMUELS RD

(T425)

000021 FT



0020/0022

000021 FT

INTER-BK

2 0 50032 0 00 0018+57

ST SAMUELS RD

(T425)

TR. BUFF. CK.

BMSBG 50/1007/0020/0000

LENGTH(AH 0022 BK 1074)

000021 FT



S

0020/0000

000021 FT

7012/0000

INTER-AHD

LENGTH(AH 1074 BK 0021)

BMSSEN 50/1007/0010/0000

ST SAMUELS RD

(T425)

000000 FT



0010/0021

000000 FT

INTER-BK

2 0 50032 0 00 0007+81

ST SAMUELS RD

(T425)

TR. BUFF. CK.

BMSBG 50/1007/0010/0000

LENGTH(AH 0021 BK 0781)

000000 FT



S

0010/0000

000000 FT

7010/0000

LENGTH(AH 0781 BK 0000)

EXTRACT DATE: 11/25/2024 ROADWAY MANAGEMENT SYSTEM PAGE NUMBER: 134
PRINT DATE: 11/26/2024 SLD COUNTY/SR - ANNUAL PRINT COUNTY: PERRY

DIR: B TOTAL LEN: 1.205 MI. DIST: 08-9 SR: 1006
LEFT MUN: LIVERPOOL TOWNSHIP T RIGHT MUN: LIVERPOOL TOWNSHIP T

BUCHER HOLLOW RD
(T548)

006364 FT

0050/1827

003911 FT

001364 FT

000000 FT

000000 FT

000000 FT

000000 FT

006364 FT SUNBURY PATH
0050/2453 (SR0017 SEG 0670/0000)

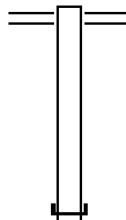
003911 FT 2 0 50042 0 01 0226+69
S 0050/0000 LENGTH(AH 2453 BK 2547)

001364 FT 2 0 50042 0 01 0200+02
S 0040/0000 LENGTH(AH 2547 BK 1364)

000000 FT 2 0 50042 0 01 0186+38
NC NE KODA RD
INTER-BK NEKODA RD
(TWP)
S 0030/0000 LENGTH(AH 1364 BK 1290)
000000 FT
7030/0000 LENGTH(AH 1290 BK 3079)
000000 FT
7020/0000 LENGTH(AH 3079 BK 2367)
000000 FT
7010/0000 LENGTH(AH 2367 BK 0000)

EXTRACT DATE: 11/25/2024 ROADWAY MANAGEMENT SYSTEM PAGE NUMBER: 133
PRINT DATE: 11/26/2024 SLD COUNTY/SR - ANNUAL PRINT COUNTY: PERRY
DIR: B TOTAL LEN: 1.977 MI. DIST: 08-9 SR: 1005
LEFT MUN: LIVERPOOL TOWNSHIP T RIGHT MUN: LIVERPOOL TOWNSHIP T

010440 FT



2 0 50023 0 00 0092+23 008481 FT
SUNBURY PATH

010440 FT VALLEY VIEW RD
0050/1959 (SR1002 SEG 0040/0000)

008481 FT VIDSON RD
INTER-BK SUNBURY PATH
(SR0017 SEG 0690/1113)

EXTRACT DATE: 11/25/2024 ROADWAY MANAGEMENT SYSTEM PAGE NUMBER: 132
PRINT DATE: 11/26/2024 SLD COUNTY/SR - ANNUAL PRINT COUNTY: PERRY

DIR: B TOTAL LEN: 1.977 MI.
LEFT MUN: LIVERPOOL TOWNSHIP T

DIST: 08-9 SR: 1005
RIGHT MUN: LIVERPOOL TOWNSHIP T

(SR0017 SEG 0690/1113) 0050/0000
008481 FT

TOAD HOLLOW RD
(T525)

0040/2153

006282 FT

2 0 50023 0 00 0044+52 003827 FT
RIDGE RD
(T519) 0030/0000

001309 FT

SHEAFFER RD
(T523)

0010/1083

2 0 50023 0 00 0006+56 000000 FT
PERRY VALLEY RD
(SR1010 SEG 0170/1734) 0010/0000

0050/0000 LTH AH 001959 BK 000100
008481 FT
7042/0000 LTH AH 000100 BK 002199
INTER-AHD SUNBURY PATH
(SR0017 SEG 0710/0000)
SUNBURY PATH
0040/2199 (SR0017 SEG 0710/0000)

006282 FT 2 0 50023 0 00 0070+48
0040/0000 LENGTH(AH 2199 BK 2455)

0030/0036 RIDGE RD
003827 FT (T519)

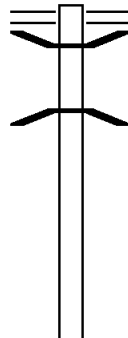
0030/0000 LENGTH(AH 2455 BK 2518)

001309 FT 2 0 50023 0 00 0019+34
WILDCAT CRK.
STRUCTURE LENGTH 30 FT
BMSID 50/1005/0020/0000
0020/0000 LENGTH(AH 2518 BK 1309)

NC RED BRIDGE RD
PERRY VALLEY RD
000000 FT (SR1010 SEG 0170/1734)
MFC BEGIN = E
0010/0000 LENGTH(AH 1309 BK 0000)

EXTRACT DATE: 11/25/2024 ROADWAY MANAGEMENT SYSTEM PAGE NUMBER: 131
PRINT DATE: 11/26/2024 SLD COUNTY/SR - ANNUAL PRINT COUNTY: PERRY
DIR: B TOTAL LEN: 2.696 MI. DIST: 08-9 SR: 1004
LEFT MUN: LIVERPOOL TOWNSHIP T RIGHT MUN: LIVERPOOL TOWNSHIP T

014237 FT



014237 FT SUNBURY ST
0050/3252 (SR0017 SEG 0740/0000)
0050/2977 BMS EN 50/1004/0050/2955
2 0 50053 0 01 0139+79
TR. SUSQ. RIV.
0050/2963 BMSBG 50/1004/0050/2955

010985 FT

010985 FT 2 0 50053 0 01 0110+26

EXTRACT DATE: 11/25/2024 ROADWAY MANAGEMENT SYSTEM PAGE NUMBER: 130
PRINT DATE: 11/26/2024 SLD COUNTY/SR - ANNUAL PRINT COUNTY: PERRY

DIR: B TOTAL LEN: 2.696 MI.
LEFT MUN: LIVERPOOL TOWNSHIP T

DIST: 08-9 SR: 1004
RIGHT MUN: LIVERPOOL TOWNSHIP T

2 0 50053 0 01 0083+08 008364 FT
FISHING ROD RD
(T529) 0040/0000

5 0050/0000 LENGTH(AH 3252 BK 2621)

008364 FT

5 0040/0000 LENGTH(AH 2621 BK 3264)

2 0 50053 0 00 0050+77 005100 FT
BARNERS RD
(T531) 0030/0000

005100 FT

5 0030/0000 LENGTH(AH 3264 BK 2856)

LC FOR GAMBY HILL RD
(CONN) 0020/1278
GAMBY HILL RD
(T549) 0020/1020

002244 FT

5 0020/0000 LENGTH(AH 2856 BK 2244) 002244 FT 2 0 50053 0 00 0022+42

000000 FT

0010/0197 FOR SR 0235 AND 1004
000000 FT (CONN)

2 0 50053 0 00 0000+00
BUCHER HOLLOW RD
(SR0235 SEG 0030/0000)
NC BA RNER'S CHURCH RD
INTER-BK BUCHER HOLLOW RD
(SR0235 SEG 0030/0000)
MFC BEGIN = E

5 0010/0000 LENGTH(AH 2244 BK 0000)

EXTRACT DATE: 11/25/2024 ROADWAY MANAGEMENT SYSTEM PAGE NUMBER: 129
 PRINT DATE: 11/26/2024 SLD COUNTY/SR - ANNUAL PRINT COUNTY: PERRY
 DIR: B TOTAL LEN: .000 MI. DIST: 08-9 SR: 1003
 LEFT MUN: LIVERPOOL TOWNSHIP T RIGHT MUN: LIVERPOOL TOWNSHIP T

000000 FT
 000000 FT
 000000 FT
 000000 FT



000000 FT
 7040/0000 LENGTH(AH 3458 BK 2020)
 000000 FT
 7030/0000 LENGTH(AH 2020 BK 2992)
 000000 FT
 7020/0000 LENGTH(AH 2992 BK 2616)
 000000 FT
 7010/0000 LENGTH(AH 2616 BK 0000)

EXTRACT DATE: 11/25/2024 ROADWAY MANAGEMENT SYSTEM PAGE NUMBER: 128
PRINT DATE: 11/26/2024 SLD COUNTY/SR - ANNUAL PRINT COUNTY: PERRY
DIR: B TOTAL LEN: 2.084 MI. DIST: 08-9 SR: 1002
LEFT MUN: LIVERPOOL TOWNSHIP T RIGHT MUN: LIVERPOOL TOWNSHIP T

011003 FT

011003 FT
INTER-AHD BUCHER HOLLOW RD
(SR0235 SEG 0050/0000)
BUCHER HOLLOW RD
0040/3050 (SR0235 SEG 0050/0000)



EXTRACT DATE: 11/25/2024 ROADWAY MANAGEMENT SYSTEM PAGE NUMBER: 127
PRINT DATE: 11/26/2024 SLD COUNTY/SR - ANNUAL PRINT COUNTY: PERRY

DIR: B TOTAL LEN: 2.084 MI. DIST: 08-9 SR: 1002
LEFT MUN: LIVERPOOL TOWNSHIP T RIGHT MUN: LIVERPOOL TOWNSHIP T

BUCHER HOLLOW RD
(T548)
LC FOR BUCHER HOLLOW RD
(CONN)
0020/0857
0020/0765
002477 FT

007953 FT

005099 FT

000000 FT

0040/1284 WITMER FARM RD
(T537)

007953 FT 2 0 50022 0 00 0079+06
DAVIDSON RD
(SR1005 SEG 0050/1959)
5 0040/0000 LENGTH(AH 3050 BK 2854)

005099 FT 2 0 50022 0 00 0050+78
5 0030/0000 LENGTH(AH 2854 BK 2622)

0020/1546 STORE RD
(T546)
0020/1060 BUCHER HOLLOW RD
(T548)

002477 FT 2 0 50022 0 00 0024+56
5 0020/0000 LENGTH(AH 2622 BK 2477)

0010/0800 IOWA HOLLOW RD
(T555)

000000 FT 2 0 50022 0 00 0000+00
NC VALLEY VIEW RD
INTER-BK SR 2021 SH
(SR2021 SEG 0010/0000)
MFC BEGIN = E
BK-JUNIATA (34)
5 0010/0000 LENGTH(AH 2477 BK 0000)

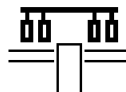
EXTRACT DATE: 11/25/2024 ROADWAY MANAGEMENT SYSTEM PAGE NUMBER: 126
PRINT DATE: 11/26/2024 SLD COUNTY/SR - ANNUAL PRINT COUNTY: PERRY

DIR: B TOTAL LEN: 1.385 MI. DIST: 08-9 SR: 1001
LEFT MUN: GREENWOOD TOWNSHIP T RIGHT MUN: GREENWOOD TOWNSHIP T

007314 FT		007314 FT	AH-JUNIATA (34)
		INTER-AHD	RICHFIELD RD
		0030/1858	(SR2019 SEG 0010/0000)
005456 FT		005456 FT	2 0 50021 0 00 0054+60
			GREENWOOD DR
			(T555)
		0030/0000	LENGTH(AH 1858 BK 2675)
		0020/1568	NEKODA RD
			(TWP)
2 0 50021 0 00 0027+76 002781 FT		002781 FT	CHURCH RD
PHOUTZ VALLEY RD			(T549)
(T475)		0020/0000	LENGTH(AH 2675 BK 2781)
0020/0000			
		0010/0559	BMS EN 50/1001/0010/0538
			0 0 00000 0 00 0000+00
			TR COCOLAM
		0010/0538	BMSBG 50/1001/0010/0538
000000 FT			2 0 50021 0 00 0000+00
		NC SE	VEN STARS RD
			SUNBURY ST
			(SR0017 SEG 0620/0000)
			MFC BEGIN = D
		0010/0000	LENGTH(AH 2781 BK 0000)

EXTRACT DATE: 11/25/2024 ROADWAY MANAGEMENT SYSTEM PAGE NUMBER: 125
PRINT DATE: 11/26/2024 SLD COUNTY/SR - ANNUAL PRINT COUNTY: PERRY
DIR: B TOTAL LEN: 33.404 MI. DIST: 08-9 SR: 850
LEFT MUN: MARYSVILLE B RIGHT MUN: MARYSVILLE B

176373 FT



MAPLE ST

176373 FT STATE RD
0730/2990 (SR0011 SEG 0040/1435)

EXTRACT DATE: 11/25/2024 ROADWAY MANAGEMENT SYSTEM PAGE NUMBER: 124
PRINT DATE: 11/26/2024 SLD COUNTY/SR - ANNUAL PRINT COUNTY: PERRY

DIR: B TOTAL LEN: 33.404 MI. DIST: 08-9 SR: 850
LEFT MUN: MARYSVILLE B RIGHT MUN: MARYSVILLE B

(BORO)	0730/2679	==	==	0730/2630	VALLEY ST ET (BORO)
				0730/2566	LINCOLN ST (BORO)
				0730/2415	BITTING AV (BORO)
				0730/2054	ADAMS AV (BORO)
				0730/1849	BROAD ST (BORO)
CHERRY ST (BORO)	0730/1658	==			
				0730/0410	OVERCREST RD (BORO)
	173383 FT			173383 FT	2 0 50003 0 04 0973+07 LEONARD ST (BORO)
				0730/0000	LENGTH(AH 2990 BK 1342)
				0720/0738	GREENBRIAR DR (BORO)
				0720/0336	PHARR ST (BORO)
VFW RD (PRDR)	0720/0017	==			
	172041 FT			172041 FT	2 0 50003 0 04 0960+53 NC VA LLEY ST MFC BEGIN = C MARYSVILLE RYE TOWNSHIP T
SUNFOREST DR (TWP)	0710/1004	==	==	0720/0000	LENGTH(AH 1342 BK 1186)
				170855 FT	1 1 06570 0 00 0027+69
	170855 FT			0710/0000	LENGTH(AH 1186 BK 2460)
				0700/1062	CEMETERY RD (T571)
MOUNTAINDALE DR (T580)	0700/1045	==	==		
OUR LN (PRDR)	0700/0640	==			

EXTRACT DATE: 11/25/2024 ROADWAY MANAGEMENT SYSTEM PAGE NUMBER: 123
PRINT DATE: 11/26/2024 SLD COUNTY/SR - ANNUAL PRINT COUNTY: PERRY

DIR: B TOTAL LEN: 33.404 MI. DIST: 08-9 SR: 850
LEFT MUN: RYE TOWNSHIP T RIGHT MUN: RYE TOWNSHIP T

	168395 FT	==	0700/0283 168395 FT	CEMETERY RD (T571) 1 1 06570 0 00 0000+00 HOLLY RD (T412)
		==	0700/0000	LENGTH(AH 2460 BK 2731)
FLOWERS LN (T519)	0690/1392	==		
	165664 FT		165664 FT	2 0 50003 0 03 0930+74 HEISLEY RD (T516)
		==	0690/0000	LENGTH(AH 2731 BK 1092)
BRUBECK CR (T518)	0680/0648	==		
RICHWINE LN (T516)	0680/0330 164572 FT	==	164572 FT	2 0 50003 0 03 0922+78 ORCHARD DR (TWP)
		==	0680/0000	LENGTH(AH 1092 BK 3482)
BELLVIEW RD (T306)	0670/1620	==		
SPRUCE RD (T302)	0670/0242 161090 FT	==	161090 FT	2 0 50003 0 03 0887+96
			0670/0000	LENGTH(AH 3482 BK 2510)
REED DR (TWP)	0660/1904	==		
		==	0660/1860	AUSTEL DR (TWP)

EXTRACT DATE: 11/25/2024 ROADWAY MANAGEMENT SYSTEM PAGE NUMBER: 122
PRINT DATE: 11/26/2024 SLD COUNTY/SR - ANNUAL PRINT COUNTY: PERRY

DIR: B TOTAL LEN: 33.404 MI.
LEFT MUN: RYE TOWNSHIP T

DIST: 08-9 SR: 850
RIGHT MUN: RYE TOWNSHIP T

	158580 FT		158580 FT	2 0 50003 0 03 0862+86
BRESSLER LN (PRDR)	0650/2533	==	0660/0000	LENGTH(AH 2510 BK 2894)
FLEISHER RD (T515)	0650/0525	==		
			0650/0147	BMS EN 50/0850/0650/0092 2 0 50003 0 03 0834+84
				FISHING CRK.
	155686 FT		0650/0092	BMSBG 50/0850/0650/0092 155686 FT 2 0 50003 0 03 0833+92
				OLD MILL RD (T574)
		==	0650/0000	LENGTH(AH 2894 BK 0881)
	154805 FT		154805 FT	2 0 50003 0 03 0825+01
				NEW VALLEY RD (T307)
		==	0640/0000	LENGTH(AH 0881 BK 0649)
	154156 FT		154156 FT	2 0 50003 0 03 0818+52
				SITES CR (T312)
		==	0630/0000	LENGTH(AH 0649 BK 2749)
				LAMBS GAP RD (T514)
		==	0620/2290	SITES CR (TWP)
			0620/1930	BMS EN 50/0850/0620/1870 2 0 50003 0 03 0809+73
			0620/1926	FISHING CK.
			0620/1870	BMSBG 50/0850/0620/1870
COVE HILL RD (T505)	0620/1529	==		
WHISPERING PINES DR (PRDR)	0620/1259	==		
	151407 FT		151407 FT	2 0 50003 0 03 0791+03
			0620/0000	LENGTH(AH 2749 BK 2703)
OAK GROVE RD				

DIST: 08-9 SR: 850
RIGHT MUN: RYE TOWNSHIP T

EXTRACT DATE: 11/25/2024 ROADWAY MANAGEMENT SYSTEM PAGE NUMBER: 120
PRINT DATE: 11/26/2024 SLD COUNTY/SR - ANNUAL PRINT COUNTY: PERRY

DIR: B TOTAL LEN: 33.404 MI. DIST: 08-9 SR: 850
LEFT MUN: RYE TOWNSHIP T RIGHT MUN: RYE TOWNSHIP T

2 0 50003 0 02 0653+60 137677 FT
COVERD
(T460) 0570/0000

==

137677 FT

5 0570/0000 LENGTH(AH 2714 BK 1828)

135849 FT

135849 FT 2 0 50003 0 02 0635+32
5 0560/0000 LENGTH(AH 1828 BK 2328)

133521 FT

133521 FT 2 0 50003 0 02 0612+04
5 0550/0000 LENGTH(AH 2328 BK 2469)

131052 FT

==

0540/0525 MILLERS GAP RD
(T458)
131052 FT 2 0 50003 0 02 0587+35
5 0540/0000 LENGTH(AH 2469 BK 3255)

127797 FT

127797 FT 2 0 50003 0 02 0554+80
5 0530/0000 LENGTH(AH 3255 BK 1566)

126231 FT

126231 FT 2 0 50003 0 01 0531+22
GRIERS POINT RD
(T341)

==

5 0520/0000 LENGTH(AH 1566 BK 2052)

EXTRACT DATE: 11/25/2024 ROADWAY MANAGEMENT SYSTEM PAGE NUMBER: 119
PRINT DATE: 11/26/2024 SLD COUNTY/SR - ANNUAL PRINT COUNTY: PERRY

DIR: B TOTAL LEN: 33.404 MI. DIST: 08-9 SR: 850
LEFT MUN: RYE TOWNSHIP T RIGHT MUN: RYE TOWNSHIP T

	124179 FT		124179 FT	2 0 50003 0 01 0510+99
				GRIERS POINT RD
				(T341)
		==	5 0510/0000	LENGTH(AH 2052 BK 2452)
				MOUNTAIN RD
			0500/1717	(T300)
PINE HILL RD				
(T305)	0500/1708	==		
			0500/0923	BMS EN 50/0850/0500/0889
				2 0 50003 0 01 0495+36
			0500/0889	TR.FISHING C
				BMSBG 50/0850/0500/0889
	121727 FT		121727 FT	2 0 50003 0 01 0486+47
				RYE TOWNSHIP
				CARROLL T
			5 0500/0000	LENGTH(AH 2452 BK 2973)
	118754 FT		118754 FT	2 0 50003 0 01 0456+78
			5 0490/0000	LENGTH(AH 2973 BK 2972)
			0480/1460	BMS EN 50/0850/0480/1415
				2 0 50003 0 01 0441+39
				FISHING RUN
			0480/1420	BMSBG 50/0850/0480/1415
			0480/0940	BMS EN 50/0850/0480/0883
				2 0 50003 0 01 0436+26
				TR.FISHING C
			0480/0905	BMSBG 50/0850/0480/0883
			0480/0258	REAGLE RD
			115782 FT	(T418)
2 0 50003 0 01 0427+43	115782 FT	==		
REAGLE RD				
(T418)	0480/0000	==	5 0480/0000	LENGTH(AH 2972 BK 2612)

EXTRACT DATE: 11/25/2024 ROADWAY MANAGEMENT SYSTEM PAGE NUMBER: 118
PRINT DATE: 11/26/2024 SLD COUNTY/SR - ANNUAL PRINT COUNTY: PERRY

DIR: B TOTAL LEN: 33.404 MI. DIST: 08-9 SR: 850
LEFT MUN: CARROLL T RIGHT MUN: CARROLL T

MOUNTAINVIEW RD (TBK)
(TWP)

0470/1947

==

==

0470/1554

RICHWINE RD
(T305)

T.FISHING CK

STRUCTURE LENGTH 10 FT

0470/1483

BMSID 50/0850/0470/1483

113170 FT

==

0470/0489

VALLEY RANCH RD
(T300)

113170 FT

2 0 50003 0 01 0401+26

0470/0000 LENGTH(AH 2612 BK 3012)

110158 FT

110158 FT

2 0 50003 0 01 0371+14

0460/0000 LENGTH(AH 3012 BK 2403)

TOWNSHIP 0326 RT
(T326)

0450/0962

==

SNYDER HILL RD
(T323)

0450/0235

==

107755 FT

0450/0001

MFC BEGIN = D

107755 FT

2 0 50003 0 01 0346+11

NC VA

ALLEY RD

MFC BEGIN = C

0450/0000 LENGTH(AH 2403 BK 0100)

107655 FT

0 0 00000 0 00 0000+00

0 0 00000 0 00 0000+00 107655 FT

VALLEY RD

(SR0034 SEG 0054/0273)

CARROLL-SPRING

(TWP)

VALLEY RD

(SR0034 SEG 0054/0273)

MFC BEGIN = C

LTH AH 000100 BK 001393

INTER-BK

0445/0000

107655 FT

INTER-BK

0444/0000

107655 FT

7440/0000

VALLEY RD

(SR0034 SEG 0054/0194)

CARROLL-SPRING

(TWP)

MFC BEGIN = C

LTH AH 000100 BK 001393

7440/0000 LTH AH 001393 BK 003341

EXTRACT DATE: 11/25/2024 ROADWAY MANAGEMENT SYSTEM PAGE NUMBER: 117
PRINT DATE: 11/26/2024 SLD COUNTY/SR - ANNUAL PRINT COUNTY: PERRY

DIR: B TOTAL LEN: 33.404 MI. DIST: 08-9 SR: 850
LEFT MUN: CARROLL T RIGHT MUN: CARROLL T

SPRING RD
(SR0034 SEG 0120/0000) 0430/3341

INTER-AHD SPRING RD
0430/3341 (SR0034 SEG 0120/0000)
DROMGOLD RD
0430/3182 (T401)
0430/3148 BMSBN 50/0850/0430/3134
1 0 00457 0 00 0347+64
TR. SHERMANS
0430/3134 BMSBG 50/0850/0430/3134

104314 FT

104314 FT 1 0 00457 0 00 0316+23
5 0430/0000 LENGTH(AH 3341 BK 2541)

101773 FT

0420/0028 BMSBN 50/0850/0420/0000
101773 FT 1 0 00457 0 00 0289+56
PERRY FUR. RN
5 0420/0000 BMSBG 50/0850/0420/0000
LENGTH(AH 2541 BK 3226)
CARROLL
0410/3209 SPRING T

MILL RD
(T396)

0410/2990

098547 FT

098547 FT 1 0 00457 0 00 0257+10
WARM SPRINGS RD
(T337)
5 0410/0000 LENGTH(AH 3226 BK 2339)

EXTRACT DATE: 11/25/2024 ROADWAY MANAGEMENT SYSTEM PAGE NUMBER: 116
PRINT DATE: 11/26/2024 SLD COUNTY/SR - ANNUAL PRINT COUNTY: PERRY

DIR: B TOTAL LEN: 33.404 MI. DIST: 08-9 SR: 850
LEFT MUN: SPRING T RIGHT MUN: SPRING T

1 0 00457 0 00 0233+39 096208 FT
PIKE RD
(T367) 0400/0000 ==
HENRY RD
(T386) 0390/1660 ==

093924 FT

091174 FT

1 0 00457 0 00 0156+82 088551 FT
PAIGE HILL RD
(T385) 0370/0000 ==

085366 FT

096208 FT

5 0400/0000 LENGTH(AH 2339 BK 2284)

093924 FT 1 0 00457 0 00 0210+55
5 0390/0000 LENGTH(AH 2284 BK 2750)

0380/1064 COMP RD
(T388)

091174 FT 1 0 00457 0 00 0183+05
5 0380/0000 LENGTH(AH 2750 BK 2623)

088551 FT

5 0370/0000 LENGTH(AH 2623 BK 3185)

085366 FT 1 0 00457 0 00 0124+97
WAGNER RD
(T366)

== 5 0360/0000 LENGTH(AH 3185 BK 2584)

EXTRACT DATE: 11/25/2024 ROADWAY MANAGEMENT SYSTEM PAGE NUMBER: 115
PRINT DATE: 11/26/2024 SLD COUNTY/SR - ANNUAL PRINT COUNTY: PERRY

DIR: B TOTAL LEN: 33.404 MI. DIST: 08-9 SR: 850
LEFT MUN: SPRING T RIGHT MUN: SPRING T

INDIANA RD
(T382)

082782 FT
0350/0000

0350/0099 BMS EN 50/0850/0350/0088
1 0 00457 0 00 0100+01
TRIB. TO BAKERS CREEK
0350/0088 BMSBG 50/0850/0350/0088
082782 FT 1 0 00457 0 00 0099+13
NC LANDISBURG RD
0350/0000 LENGTH(AH 2584 BK 3283)

079499 FT

079499 FT 1 0 00457 0 00 0066+25
WAGGONERS GAP RD
(SR0074 SEG 0120/0000)
0340/0000 LENGTH(AH 3283 BK 2570)
0330/2273 BMS EN 50/0850/0330/2248
1 0 00457 0 00 0063+05
BAKER CREEK
0330/2248 BMSBG 50/0850/0330/2248

076929 FT

076929 FT 1 0 00457 0 00 0040+42
SPRING
TYRONE T
0330/0000 LENGTH(AH 2570 BK 2149)

074780 FT

0320/0183 WATER ST
(T335)
074780 FT 1 0 00457 0 00 0018+93
TYRONE
LANDISBURG B
0320/0000 LENGTH(AH 2149 BK 1893)





EXTRACT DATE: 11/25/2024 ROADWAY MANAGEMENT SYSTEM PAGE NUMBER: 114
PRINT DATE: 11/26/2024 SLD COUNTY/SR - ANNUAL PRINT COUNTY: PERRY

DIR: B TOTAL LEN: 33.404 MI. DIST: 08-9 SR: 850
LEFT MUN: LANDISBURG B RIGHT MUN: LANDISBURG B

	==	==	0310/1295	VENUS ST (BORO)
	==	==	0310/0896	NEW ST (BORO)
	==	==	0310/0436	GEORGE ST (BORO)
072887 FT			072887 FT	1 0 00457 0 00 0000+00 CARLISLE ST (SR3017 SEG 0040/3132)
				NC MAIN ST SHEAFFER VALLEY RD (SR0233 SEG 0130/0000)
			INTER-BK	CARLISLE ST (SR0233 SEG 0130/0000)
				MFC BEGIN = C
072887 FT			0310/0000	LTH AH 001893 BK 004539
			072887 FT	
			7304/0000	LTH AH 004539 BK 002629
GREENPARK RD (SR0233 SEG 0150/0000)			INTER-AHD	MONTOUR RD (SR0233 SEG 0150/0000)
			0300/2629	TYRONE T
			0300/2396	ERNEST RD (T381)
			0300/0552	BMS EN 50/0850/0300/0479 2 0 50026 0 00 0082+73
				MONTOUR CK.
2 0 50026 0 00 0078+74 070258 FT			0300/0479	BMS BG 50/0850/0300/0479
STONEHOUSE RD			070258 FT	
(T380)				
0300/0000			0300/0000	LENGTH(AH 2629 BK 2243)
068015 FT			068015 FT	2 0 50026 0 00 0049+26
			0290/0000	LENGTH(AH 2243 BK 2451)

EXTRACT DATE: 11/25/2024 ROADWAY MANAGEMENT SYSTEM PAGE NUMBER: 113
PRINT DATE: 11/26/2024 SLD COUNTY/SR - ANNUAL PRINT COUNTY: PERRY

DIR: B TOTAL LEN: 33.404 MI. DIST: 08-9 SR: 850
LEFT MUN: TYRONE T RIGHT MUN: TYRONE T

	065564 FT		065564 FT 2 0 50026 0 00 0024+75 5 0280/0000 LENGTH(AH 2451 BK 2475)
	063089 FT		063089 FT 2 0 50026 0 00 0000+00 5 0270/0000 LENGTH(AH 2475 BK 1139) WEAVERS MILL RD (TBK) 0260/0542 (T382) 061950 FT NC MO NTOUR RD INTER-BK SHERMANS VALLEY RD (SR0274 SEG 0440/1071)
2 0 50010 0 01 0122+67 SHERMANS VALLEY RD (SR0274 SEG 0440/1071) TRESSLER RD (TBK) (T412)	061950 FT 0260/0000 061950 FT		5 0260/0000 LTH AH 001139 BK 001193 061950 FT 7252/0000 INTER-AHD SHERMANS VALLEY RD (SR0274 SEG 0400/0000) SHERMANS VALLEY RD (SR0274 SEG 0400/0000) 0250/1880 NORTHEAST MADISON T
			
			0250/1839 BMS EN 50/0850/0250/1777 1 0 00590 0 00 0001+00 P3 BIXLERS RUN 0250/1777 BMSBG 50/0850/0250/1777
ROCK HOLLOW RD (T318)	0250/1574		
	060070 FT		060070 FT 1 0 00590 0 00 0018+80 5 0250/0000 LENGTH(AH 1880 BK 1902)
	058168 FT		058168 FT 1 0 00590 0 00 0037+51 5 0240/0000 LENGTH(AH 1902 BK 3019)

EXTRACT DATE: 11/25/2024 ROADWAY MANAGEMENT SYSTEM PAGE NUMBER: 112
PRINT DATE: 11/26/2024 SLD COUNTY/SR - ANNUAL PRINT COUNTY: PERRY

DIR: B TOTAL LEN: 33.404 MI. DIST: 08-9 SR: 850
LEFT MUN: NORTHEAST MADISON T RIGHT MUN: NORTHEAST MADISON T

FREEMAN HOLLOW RD
(SR3012 SEG 0010/0000) 0230/1949
FOR SR 0850 AND 3012
(CONN) 0230/1819

1 0 00590 0 00 0067+70 055149 FT
ZENDTS TR
(T404) 0230/0000
BECKS MILL RD
(T407) 0220/1987

RBR

RBR

052397 FT

049408 FT

FISHER HILL RD
(SR3013 SEG 0010/0000) 0200/0987
047221 FT

0230/1949 CENTRE RD
(T403)

055149 FT
S 0230/0000 LENGTH(AH 3019 BK 2752)

0220/1963 BMS EN 50/0850/0220/1839
1 0 00590 0 00 0076+83
P3
0220/1839 BIXLERS RUN
BMS BG 50/0850/0220/1839
0220/1160 PENSION HOLLOW RD
(T405)

052397 FT 1 0 00590 0 00 0095+22
S 0220/0000 LENGTH(AH 2752 BK 2989)

049408 FT 1 0 00590 0 01 0128+52
EMORY GREEN RD
(T320)
S 0210/0000 LENGTH(AH 2989 BK 2187)

047221 FT 1 0 00590 0 01 0150+39

EXTRACT DATE: 11/25/2024 ROADWAY MANAGEMENT SYSTEM PAGE NUMBER: 111
PRINT DATE: 11/26/2024 SLD COUNTY/SR - ANNUAL PRINT COUNTY: PERRY

DIR: B TOTAL LEN: 33.404 MI.
LEFT MUN: NORTHEAST MADISON T

DIST: 08-9 SR: 850
RIGHT MUN: NORTHEAST MADISON T

0200/0000 LENGTH(AH 2187 BK 2502)

044719 FT

044719 FT 1 0 00590 0 01 0175+13
0190/0000 LENGTH(AH 2502 BK 2743)

041976 FT

041976 FT 1 0 00590 0 01 0202+56
0180/0000 LENGTH(AH 2743 BK 1168)

TUSCARORA PATH RD
(SR0017 SEG 0150/0000) 0170/0037
040808 FT

0170/0431 BMSSEN 50/0850/0170/0403
1 0 00590 0 01 0210+57
TR.BIXLERS
0170/0403 BMSBG 50/0850/0170/0403
0170/0044 BMSSEN 50/0017/0150/0000
BLAIN RD
0170/0037 (SR0017 SEG 0150/0000)
040808 FT 1 0 00590 0 01 0214+24
BIXLERS RUN
BMSBG 50/0017/0150/0000
0170/0000 LENGTH(AH 1168 BK 1743)

039065 FT

0154/0013 BMSSEN 50/0850/0154/0000
039065 FT 2 0 50008 0 02 0269+07
TR.BIXLER RN
BMSBG 50/0850/0154/0000
0154/0000 LENGTH(AH 1743 BK 3099)

EXTRACT DATE: 11/25/2024 ROADWAY MANAGEMENT SYSTEM PAGE NUMBER: 110
PRINT DATE: 11/26/2024 SLD COUNTY/SR - ANNUAL PRINT COUNTY: PERRY

DIR: B TOTAL LEN: 33.404 MI.
LEFT MUN: NORTHEAST MADISON T

DIST: 08-9 SR: 850
RIGHT MUN: NORTHEAST MADISON T

035966 FT

035966 FT 2 0 50008 0 02 0299+81
S 0150/0000 LENGTH(AH 3099 BK 2133)

2 0 50008 0 02 0321+14 033833 FT
MCMILLEN RD
(SR3013 SEG 0050/2171)
VALENTINE RD
(T324)

0140/0000

==

033833 FT
S 0140/0000 LENGTH(AH 2133 BK 2908)

030925 FT

030925 FT 2 0 50008 0 02 0351+62
S 0130/0000 LENGTH(AH 2908 BK 2447)

028478 FT

028478 FT 2 0 50008 0 03 0376+09
S 0120/0000 LENGTH(AH 2447 BK 1870)

2 0 50008 0 03 0395+08 026608 FT
HERITAGE HILLS RD
(T326)

0110/0000

==

026608 FT
S 0110/0000 LENGTH(AH 1870 BK 3094)

023514 FT

023514 FT 2 0 50008 0 03 0425+58

EXTRACT DATE: 11/25/2024 ROADWAY MANAGEMENT SYSTEM PAGE NUMBER: 109
PRINT DATE: 11/26/2024 SLD COUNTY/SR - ANNUAL PRINT COUNTY: PERRY

DIR: B TOTAL LEN: 33.404 MI. DIST: 08-9 SR: 850
LEFT MUN: NORTHEAST MADISON T RIGHT MUN: NORTHEAST MADISON T

0100/0000 LENGTH(AH 3094 BK 2538)

0090/1282 LITTLE VALLEY RD
(FRST)

020976 FT

020976 FT 2 0 50008 0 03 0450+96
0090/0000 LENGTH(AH 2538 BK 2471)

018505 FT

018505 FT 2 0 50008 0 03 0475+79
0080/0000 LENGTH(AH 2471 BK 2312)

2 0 50008 0 03 0498+79 016193 FT
LIBERTY VALLEY RD
(SR4002 SEG 0010/0000) 0070/0000

016193 FT

0070/0000 LENGTH(AH 2312 BK 3203)

012990 FT

012990 FT 2 0 50012 0 02 0130+08
0060/0000 LENGTH(AH 3203 BK 3001)

009989 FT

009989 FT 2 0 50012 0 02 0100+07

EXTRACT DATE: 11/25/2024 ROADWAY MANAGEMENT SYSTEM PAGE NUMBER: 108
PRINT DATE: 11/26/2024 SLD COUNTY/SR - ANNUAL PRINT COUNTY: PERRY

DIR: B TOTAL LEN: 33.404 MI.
LEFT MUN: NORTHEAST MADISON T

DIST: 08-9 SR: 850
RIGHT MUN: NORTHEAST MADISON T

007570 FT

0050/0000 LENGTH(AH 3001 BK 2419)

0040/0016 BMS EN 50/0850/0040/0000
007570 FT 2 0 50012 0 02 0075+88
LIL VALLEY

0040/0000 BMSBG 50/0850/0040/0000
LENGTH(AH 2419 BK 2488)

005082 FT

005082 FT 2 0 50012 0 02 0050+78
0030/0000 LENGTH(AH 2488 BK 2104)

002978 FT

0020/0013 BMS EN 50/0850/0020/0000
002978 FT 2 0 50012 0 02 0029+78
T. LAUREL RN

0020/0000 BMSBG 50/0850/0020/0000
LENGTH(AH 2104 BK 2978)

000000 FT

0010/0725 BMS EN 50/0850/0010/0670
2 0 50012 0 00 0007+23
LAUREL RUN

0010/0670 BMSBG 50/0850/0010/0670

000000 FT 2 0 50012 0 00 0000+00
NC FORT ROBINSON RD
INTER-BK LIBERTY VALLEY RD
(SR0850 SEG 0130/3044)

MFC BEGIN = D
BK-JUNIATA (34)
0010/0000 LENGTH(AH 2978 BK 0000)

DIR: B	TOTAL LEN: 23.980 MI.	DIST: 08-9	SR: 849
LEFT MUN: PENN T		RIGHT MUN: PENN T	

0500/0000

0500/0000 LENGTH(AH 2323 BK 2724)
0490/2715 BMS EN 50/0849/0490/2510
2 0 50004 0 01 0528+68
US 11 (NB)

EXTRACT DATE: 11/25/2024 ROADWAY MANAGEMENT SYSTEM PAGE NUMBER: 106
PRINT DATE: 11/26/2024 SLD COUNTY/SR - ANNUAL PRINT COUNTY: PERRY

DIR: B TOTAL LEN: 23.980 MI. DIST: 08-9 SR: 849
LEFT MUN: PENN T RIGHT MUN: PENN T

0490/2510 BMSBG 50/0849/0490/2510

2 0 50004 0 01 0503+97 118906 FT
AQUEDUCT RD
(SR1021 SEG 0010/0000) 0490/0000

0490/0877 BUTCHERSHOP RD
(T510)

118906 FT

5 0490/0000 LENGTH(AH 2724 BK 3270)

115636 FT

115636 FT 2 0 50004 0 01 0469+94
LINTON HILL RD
(T347)

5 0480/0000 LENGTH(AH 3270 BK 2470)
PENN
0470/2406 WHEATFIELD T

2 0 50004 0 01 0445+24 113166 FT
PENNELLS CHURCH RD
(T443) 0470/0000

113166 FT

5 0470/0000 LENGTH(AH 2470 BK 2936)

110230 FT

110230 FT 2 0 50004 0 01 0415+88
SULPHUR SPRINGS RD
(T506)

5 0460/0000 LENGTH(AH 2936 BK 3140)

EXTRACT DATE: 11/25/2024 ROADWAY MANAGEMENT SYSTEM PAGE NUMBER: 105
PRINT DATE: 11/26/2024 SLD COUNTY/SR - ANNUAL PRINT COUNTY: PERRY

DIR: B TOTAL LEN: 23.980 MI. DIST: 08-9 SR: 849
LEFT MUN: WHEATFIELD T RIGHT MUN: WHEATFIELD T

2 0 50004 0 01 0384+48 107090 FT
LC FOR BASIN HILL RD
(CONN) 0450/0000
BASIN HILL RD
(T445) 0440/2465

104341 FT

101953 FT

099551 FT

BEERS AV
(TWP)

0410/1895

== 0450/1569 CLEAVER DR
(TWP)

107090 FT

5 0450/0000 LENGTH(AH 3140 BK 2749)

104341 FT 2 0 50004 0 01 0356+99

PARADISE RD
(SR2005 SEG 0060/3249)
5 0440/0000 LENGTH(AH 2749 BK 2388)

101953 FT 2 0 50004 0 01 0329+99

WHEATFIELD
MILLER T
5 0430/0000 LENGTH(AH 2388 BK 2402)

099551 FT 2 0 50004 0 01 0305+97

5 0420/0000 LENGTH(AH 2402 BK 2494)

0410/1895 (APRA) MOBILE HOME PARK

ROI

EXTRACT DATE: 11/25/2024 ROADWAY MANAGEMENT SYSTEM PAGE NUMBER: 104
PRINT DATE: 11/26/2024 SLD COUNTY/SR - ANNUAL PRINT COUNTY: PERRY

DIR: B TOTAL LEN: 23.980 MI. DIST: 08-9 SR: 849
LEFT MUN: MILLER T RIGHT MUN: MILLER T

097057 FT

097057 FT 2 0 50004 0 01 0281+03
S 0410/0000 LENGTH(AH 2494 BK 2479)

094578 FT

094578 FT 2 0 50004 0 01 0256+24
NC NEWPORT RD
S 0400/0000 LENGTH(AH 2479 BK 2291)

2 0 50004 0 01 0233+76 092287 FT
MAHANDY VALLEY RD
(T442) 0390/0000

=

092287 FT
NC POLE CAT RD
S 0390/0000 LENGTH(AH 2291 BK 3480)

088807 FT

=

088807 FT 2 0 50004 0 01 0198+96
NARROW RD
(T358)
S 0380/0000 LENGTH(AH 3480 BK 2551)

2 0 50004 0 01 0173+45 086256 FT
OLD LIMEKILN LN
(T449) 0370/0000

=

086256 FT
S 0370/0000 LENGTH(AH 2551 BK 2564)
0360/2515 BMS EN 50/0849/0360/2471
2 0 50004 0 00 0147+42
HORTING RN
0360/2504 BMS BG 50/0849/0360/2471

EXTRACT DATE: 11/25/2024 ROADWAY MANAGEMENT SYSTEM PAGE NUMBER: 103
PRINT DATE: 11/26/2024 SLD COUNTY/SR - ANNUAL PRINT COUNTY: PERRY

DIR: B TOTAL LEN: 23.980 MI. DIST: 08-9 SR: 849
LEFT MUN: MILLER T RIGHT MUN: MILLER T

083692 FT

083692 FT 2 0 50004 0 00 0147+42
PINE GROVE RD
(SR1026 SEG 0050/2714)
PINE GROVE RD
(SR1026 SEG 0050/2714)
S 0360/0000 LENGTH(AH 2564 BK 2310)

081382 FT

081382 FT 2 0 50013 0 00 0022+88
HICKORY RIDGE RD
(T557)
S 0350/0000 LENGTH(AH 2310 BK 3153)

078229 FT

078229 FT 2 0 50013 0 00 0055+04
MILLER
OLIVER T
S 0340/0000 LENGTH(AH 3153 BK 2147)

076082 FT

076082 FT 2 0 50013 0 00 0076+51
S 0330/0000 LENGTH(AH 2147 BK 1906)

2 0 50013 0 00 0095+57 074176 FT

074176 FT

EXTRACT DATE: 11/25/2024 ROADWAY MANAGEMENT SYSTEM PAGE NUMBER: 102
PRINT DATE: 11/26/2024 SLD COUNTY/SR - ANNUAL PRINT COUNTY: PERRY

DIR: B TOTAL LEN: 23.980 MI. DIST: 08-9 SR: 849
LEFT MUN: OLIVER T RIGHT MUN: OLIVER T

GRAVEL HILL RD (T435)	0320/0000	==	5 0320/0000	LENGTH(AH 1906 BK 1685)
				TOWNSHIP 0572 RT
	072491 FT	==	0310/0374	(T572)
			072491 FT	2 0 50013 0 00 0111+29
				KEYSTONE WY
				(SR0034 SEG 0410/0000)
			NC NEWPORT RD	
			INTER-BK	KEYSTONE WY
				(SR0034 SEG 0410/0000)
	072491 FT		5 0310/0000	LTH AH 001685 BK 000100
			072491 FT	
			7304/0000	LTH AH 000100 BK 002270
			INTER-AHD	FOURTH ST
				(SR0034 SEG 0430/0000)
MARKET ST (SR0034 SEG 0430/0000)	0300/2270	==	0300/2270	MARKET ST
		==		(SR4008 SEG 0250/0523)
		==	0300/1980	NEWPORT B
		==		UNNAMED AL
		==	0300/1694	(BORO)
		==		WALNUT ST
		==	0300/1417	(BORO)
		==		SCHRUB ST
		==	0300/1139	(BORO)
		==		OLIVER ST
		==	0300/0860	(BORO)
		==		UNNAMED AL
		==	0300/0700	(BORO)
		==		CAROLINE ST
		==		(BORO)
		==	0300/0086	GANTT ST
		==		(BORO)
	070221 FT		070221 FT	1 0 00305 0 03 0382+77
BRICK AV (BORO)	0294/2175	==	5 0300/0000	LENGTH(AH 2270 BK 2581)
				FICKES ST
				(TWP)
				NEWPORT
			0294/2110	OLIVER T
PETERS LN (TWP)	0294/1557	==		
FOURTH ST (SR1024 SEG 0100/2228)	0294/0987	==		
		==	NC FOURTH ST	
		==	FIFTH ST ET	
		==	0294/0409	(T457)

EXTRACT DATE: 11/25/2024 ROADWAY MANAGEMENT SYSTEM PAGE NUMBER: 101
PRINT DATE: 11/26/2024 SLD COUNTY/SR - ANNUAL PRINT COUNTY: PERRY

DIR: B TOTAL LEN: 23.980 MI. DIST: 08-9 SR: 849
LEFT MUN: OLIVER T RIGHT MUN: OLIVER T

067640 FT

==

0294/0127
067640 FT

FICKES LN ET
(T453)
1 0 00305 0 03 0356+49
CAMPBELL DR
(T452)
S 0294/0000 LENGTH(AH 2581 BK 3361)

064279 FT

064279 FT 1 0 00305 0 03 0322+88
S 0290/0000 LENGTH(AH 3361 BK 2353)

061926 FT

061926 FT 1 0 00305 0 03 0299+35
S 0280/0000 LENGTH(AH 2353 BK 2496)

1 0 00305 0 00 0274+39 059430 FT
TROUT AV
(T479) 0270/0000

==

0270/0632 OLIVER
JUNIATA TOWNSHIP T
059430 FT
S 0270/0000 LENGTH(AH 2496 BK 2294)

057136 FT

==

057136 FT 1 0 00305 0 03 0251+45
CEMETERY RD
(T481)
S 0260/0000 LENGTH(AH 2294 BK 2710)

EXTRACT DATE: 11/25/2024 ROADWAY MANAGEMENT SYSTEM PAGE NUMBER: 100
PRINT DATE: 11/26/2024 SLD COUNTY/SR - ANNUAL PRINT COUNTY: PERRY

DIR: B TOTAL LEN: 23.980 MI. DIST: 08-9 SR: 849
LEFT MUN: JUNIATA TOWNSHIP T RIGHT MUN: JUNIATA TOWNSHIP T

1 0 00305 0 02 0224+35 054426 FT
MILFORD RD
(SR1009 SEG 0010/0000) 0250/0000

052478 FT

1 0 00305 0 02 0187+35 050721 FT
STONE ARCH RD
(SR4007 SEG 0010/0000) 0230/0000

048837 FT

1 0 00305 0 02 0147+49 046735 FT
WALKER HILL RD
(T404) 0210/0000

0250/1099 APPLE HOUSE RD
0250/0768 (T422)
BMSBN 50/0849/0250/0603
1 0 00305 0 02 0230+38
BUFFALO CK.
0250/0603 BMSBG 50/0849/0250/0603
054426 FT
5 0250/0000 LENGTH(AH 2710 BK 1948)

052478 FT 1 0 00305 0 02 0204+92
5 0240/0000 LENGTH(AH 1948 BK 1757)

0230/0083 BMSBN 50/0849/0230/0067
1 0 00305 0 02 0187+35
TRIBUTARY TO BUFFALO CK
0230/0067 BMSBG 50/0849/0230/0067
050721 FT
5 0230/0000 LENGTH(AH 1757 BK 1884)

048837 FT 1 0 00305 0 02 0168+51
5 0220/0000 LENGTH(AH 1884 BK 2102)

046735 FT
5 0210/0000 LENGTH(AH 2102 BK 2674)

EXTRACT DATE: 11/25/2024 ROADWAY MANAGEMENT SYSTEM PAGE NUMBER: 99
PRINT DATE: 11/26/2024 SLD COUNTY/SR - ANNUAL PRINT COUNTY: PERRY

DIR: B TOTAL LEN: 23.980 MI. DIST: 08-9 SR: 849
LEFT MUN: JUNIATA TOWNSHIP T RIGHT MUN: JUNIATA TOWNSHIP T

044061 FT

044061 FT 1 0 00305 0 02 0120+75
5 0200/0000 LENGTH(AH 2674 BK 2541)

041520 FT

041520 FT 1 0 00305 0 02 0095+34
5 0190/0000 LENGTH(AH 2541 BK 2871)

1 0 00305 0 02 0066+83 038649 FT
CENTRE RD
(T489) 0180/0000

038649 FT
5 0180/0000 LENGTH(AH 2871 BK 2453)

SHULL HILL RD
(T402) 0170/0570
036196 FT

CAMPBELL RD
(SR4012 SEG 0010/0926) 0160/1213

036196 FT 1 0 00305 0 01 0035+80
5 0170/0000 LENGTH(AH 2453 BK 1287)

0160/0745 BMS EN 50/0849/0160/0616
1 0 00305 0 01 0030+12
BUFFALO CK

0160/0616 BMS BG 50/0849/0160/0616

034909 FT

034909 FT 1 0 00305 0 01 0023+82
MARKELSVILLE RD

(SR4005 SEG 0110/1858)
5 0160/0000 LENGTH(AH 1287 BK 1106)

ACADEMY RD
(T523) 0150/0428
1 0 00305 0 00 0011+99 033803 FT
ACADEMY RD
(T520) 0150/0000

033803 FT

5 0150/0000 LENGTH(AH 1106 BK 1199)

EXTRACT DATE: 11/25/2024 ROADWAY MANAGEMENT SYSTEM PAGE NUMBER: 98
PRINT DATE: 11/26/2024 SLD COUNTY/SR - ANNUAL PRINT COUNTY: PERRY

DIR: B TOTAL LEN: 23.980 MI. DIST: 08-9 SR: 849
LEFT MUN: JUNIATA TOWNSHIP T RIGHT MUN: JUNIATA TOWNSHIP T

032604 FT

032604 FT 1 0 00305 0 00 0000+00
S 0140/0000 LENGTH(AH 1199 BK 1399)
ROBINSON RD
(T400)

==

0130/1330
ROBINSON RD
(T400)

==

031205 FT

031205 FT 1 0 00591 0 03 0320+78
S 0130/0000 LENGTH(AH 1399 BK 3130)

028075 FT

0120/0110 BMS EN 50/0849/0120/0000
028075 FT 1 0 00591 0 02 0288+48
BUFFALO CK.
BMSBG 50/0849/0120/0000
S 0120/0000 LENGTH(AH 3130 BK 3030)

025045 FT

0110/0112 BMS EN 50/0849/0110/0000
025045 FT 1 0 00591 0 01 0256+53
BUFFALO CREEK
BMSBG 50/0849/0110/0000
S 0110/0000 LENGTH(AH 3030 BK 2298)
FROG HOLLOW RD
(T376)
HONEY SUCKLE HOLLOW RD
(T429)

==

==

1 0 00591 0 01 0228+07 022747 FT
HOMINY RIDGE RD

022747 FT

EXTRACT DATE: 11/25/2024 ROADWAY MANAGEMENT SYSTEM PAGE NUMBER: 97
PRINT DATE: 11/26/2024 SLD COUNTY/SR - ANNUAL PRINT COUNTY: PERRY

DIR: B TOTAL LEN: 23.980 MI. DIST: 08-9 SR: 849
LEFT MUN: JUNIATA TOWNSHIP T RIGHT MUN: JUNIATA TOWNSHIP T

(T378) 0100/0000 == 0100/0000 LENGTH(AH 2298 BK 2364)

020383 FT 020383 FT 1 0 00591 0 01 0204+68
NC CREEK RD
0090/0000 LENGTH(AH 2364 BK 2069)
JUNIATA TOWNSHIP
0080/1479 TUSCARORA T

018314 FT 0080/0116 BMS EN 50/0849/0080/0000
018314 FT 1 0 00591 0 01 0183+99
BUFFALO CREEK
BMSBG 50/0849/0080/0000
0080/0000 LENGTH(AH 2069 BK 2621)

1 0 00591 0 01 0158+00 015693 FT
BUCKWHEAT RD
(SR4006 SEG 0010/0000) 0070/0000 015693 FT
0070/0000 LENGTH(AH 2621 BK 2685)

013008 FT 0060/0020 TUSCARORA
013008 FT SAVILLE T
1 0 00591 0 01 0130+81
0060/0000 LENGTH(AH 2685 BK 3682)

EXTRACT DATE: 11/25/2024 ROADWAY MANAGEMENT SYSTEM PAGE NUMBER: 96
PRINT DATE: 11/26/2024 SLD COUNTY/SR - ANNUAL PRINT COUNTY: PERRY

DIR: B TOTAL LEN: 23.980 MI. DIST: 08-9 SR: 849
LEFT MUN: SAVILLE T RIGHT MUN: SAVILLE T

			0050/0180	BMS EN 50/0849/0050/0163 1 0 00591 0 01 0095+47 TR-BUFF-CRK.
	009326 FT		0050/0163	BMSBG 50/0849/0050/0163 009326 FT 1 0 00591 0 01 0093+79 ESCHOL RIDGE RD
ARNDT RD (SR4004 SEG 0060/2933)	0050/0000	==	5 0050/0000	(T354) LENGTH(AH 3682 BK 2877)
	006449 FT		5 006449 FT	1 0 00591 0 01 0064+99 0040/0000 LENGTH(AH 2877 BK 2389)
	004060 FT		004060 FT	1 0 00591 0 00 0041+10 MIDDLE RIDGE RD
		==	5 0030/0000	(SR4008 SEG 0010/0000) LENGTH(AH 2389 BK 2153)
	001907 FT		5 001907 FT	1 0 00591 0 00 0019+07 0020/0000 LENGTH(AH 2153 BK 1907)
	000000 FT	==	0010/0036	SPRIGGLE HOLLOW RD (T342)
			000000 FT	1 0 00591 0 00 0000+00 NC BU
			INTER-BK	FFALO TRACE RD VETERANS WY
VETERANS WY (SR0074 SEG 0320/0000)	0010/0000	==	5 0010/0000	(SR0074 SEG 0320/0000) MFC BEGIN = D LENGTH(AH 1907 BK 0000)

EXTRACT DATE: 11/25/2024 ROADWAY MANAGEMENT SYSTEM PAGE NUMBER: 95
PRINT DATE: 11/26/2024 SLD COUNTY/SR - ANNUAL PRINT COUNTY: PERRY
DIR: B TOTAL LEN: .000 MI. DIST: 08-9 SR: 422
LEFT MUN: DUNCANNON B RIGHT MUN: DUNCANNON B

000000 FT



000000 FT BK-JUNIATA (34)
7010/0000 LTH AH 000100 BK 000000

EXTRACT DATE: 11/25/2024 ROADWAY MANAGEMENT SYSTEM PAGE NUMBER: 94
PRINT DATE: 11/26/2024 SLD COUNTY/SR - ANNUAL PRINT COUNTY: PERRY
DIR: B TOTAL LEN: .000 MI. DIST: 08-9 SR: 322
LEFT MUN: DUNCANNON B RIGHT MUN: DUNCANNON B

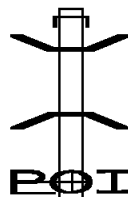
000000 FT



000000 FT BK-JUNIATA (34)
7010/0000 LTH AH 000100 BK 000000

EXTRACT DATE: 11/25/2024 ROADWAY MANAGEMENT SYSTEM PAGE NUMBER: 93
PRINT DATE: 11/26/2024 SLD COUNTY/SR - ANNUAL PRINT COUNTY: PERRY
DIR: B TOTAL LEN: 37.563 MI. DIST: 08-9 SR: 274
LEFT MUN: DUNCANNON B RIGHT MUN: DUNCANNON B

198333 FT



198333 FT
INTER-AHD MARKET ST
0760/3891 (BORO)
0760/3889 BMSBN 50/0274/0760/3833
1 0 00030 0 03 0522+66
LIT. JUN. CK.
0760/3833 BMSBG 50/0274/0760/3833
(APRA) RR SPUR
ON RAMP RD
(SR8001 SEG 0750/0000)

EXTRACT DATE: 11/25/2024 ROADWAY MANAGEMENT SYSTEM PAGE NUMBER: 92
PRINT DATE: 11/26/2024 SLD COUNTY/SR - ANNUAL PRINT COUNTY: PERRY

DIR: B TOTAL LEN: 37.563 MI. DIST: 08-9 SR: 274
LEFT MUN: DUNCANNON B RIGHT MUN: DUNCANNON B

DUNCANNON
PENN T
LOCUST ST
(TWP)

0760/3435

0760/3426

HIGHLAND AV
(T563)

0760/2365

MUNICIPAL BLDG RD
(T529)
PENN MANOR RD
(T565)

0760/1284

0760/1217

KAMP ST
(TWP)

0750/1358

1 0 00030 0 03 0535+16 192277 FT
GAMBERS CORNER RD
(T349)

0750/0000

0760/3745 RR SPUR
(BORO)
US 11&15
OP ID 50/0011/0210/0291
NC MARKET ST
MFC BEGIN = D
DUNCANNON
0760/3695 PENN T
0760/3630 SUSQUEHANNA AV
(SR2009 SEG 0010/0932)
OFF RAMP RD
0760/3612 (SR8001 SEG 0500/0405)

0760/2601 VALLEY ST
(T524)

0760/1460 PEEWEE LN
(T521)

0760/0589 LC FROM BUSINESS CMPS W
(CONN)
BUSINESS CAMPUS WY
(TWP)

0760/0516
194442 FT
0760/0000 1 0 00030 0 03 0522+66
LENGTH(AH 3891 BK 2165)

192277 FT DELLVILLE RD
(SR2002 SEG 0150/3062)
0750/0000 LENGTH(AH 2165 BK 2858)

HICKORY DR

EXTRACT DATE: 11/25/2024 ROADWAY MANAGEMENT SYSTEM PAGE NUMBER: 91
PRINT DATE: 11/26/2024 SLD COUNTY/SR - ANNUAL PRINT COUNTY: PERRY

DIR: B TOTAL LEN: 37.563 MI. DIST: 08-9 SR: 274
LEFT MUN: PENN T RIGHT MUN: PENN T

1 0 00030 0 03 0570+28 189419 FT
FACULTY RD
(T351) 0740/0000

== 0740/1418 (T528)

189419 FT

== 0740/0000 LENGTH(AH 2858 BK 3082)
FACULTY RD
== 0730/2828 (T351)

1 0 00030 0 03 0601+10 186337 FT
SHERMANATA DR
(T527) 0730/0000
SHERMANATA DR
(T527) 0720/0316
185207 FT

==

0730/0185 CHANDRA DR
186337 FT (TWP)

== 0730/0000 LENGTH(AH 3082 BK 1130)

185207 FT 1 0 00030 0 03 0612+40
LINTON HILL RD
(T347)
PENN

== 0720/0000 WHEATFIELD T
LENGTH(AH 1130 BK 1574)

1 0 00030 0 03 0628+14 183633 FT
MCNAUGHTON DR
(T346) 0710/0000

==

0710/0206 THOMAS DR
183633 FT (TWP)

== 0710/0000 LENGTH(AH 1574 BK 2667)

HUNKEY HOLLOW RD
(T349) 0700/0452
180966 FT

==

0700/0699 ROSEGLEN RD
(T345)

180966 FT 1 0 00030 0 03 0654+81
ROSEGLEN RD
(T345)

EXTRACT DATE: 11/25/2024 ROADWAY MANAGEMENT SYSTEM PAGE NUMBER: 90
PRINT DATE: 11/26/2024 SLD COUNTY/SR - ANNUAL PRINT COUNTY: PERRY

DIR: B TOTAL LEN: 37.563 MI. DIST: 08-9 SR: 274
LEFT MUN: WHEATFIELD T RIGHT MUN: WHEATFIELD T

MONTEBELLO FARM RD
(T355)

0690/0845 ==
177148 FT

0700/0000 LENGTH(AH 2667 BK 3818)

177148 FT 1 0 00030 0 03 0692+99
0690/0000 LENGTH(AH 3818 BK 2509)

1 0 00030 0 03 0718+08 174639 FT
PARADISE RD
(SR2005 SEG 0010/0000) 0680/0000 ==

== 0680/0882 COOK RD
(T454)
174639 FT

0680/0000 LENGTH(AH 2509 BK 3786)

HOLLAND LN
(TWP)

0670/2043 ==

== 0670/2651 STONE LN
(TWP)

BORNMAN LN
(TWP)

0670/0906 ==

170853 FT

170853 FT 1 0 00030 0 03 0756+03
DARK HOLLOW RD
(T452)
0670/0000 LENGTH(AH 3786 BK 2424) ==

168429 FT

== 0660/0505 SHEPHERDS LN
(TWP)
168429 FT 1 0 00030 0 03 0780+27
0660/0000 LENGTH(AH 2424 BK 3730)

EXTRACT DATE: 11/25/2024 ROADWAY MANAGEMENT SYSTEM PAGE NUMBER: 89
PRINT DATE: 11/26/2024 SLD COUNTY/SR - ANNUAL PRINT COUNTY: PERRY

DIR: B TOTAL LEN: 37.563 MI. DIST: 08-9 SR: 274
LEFT MUN: WHEATFIELD T RIGHT MUN: WHEATFIELD T

DIRT LN
(TWP)

0650/2633 ==

164699 FT

164699 FT 1 0 00030 0 03 0817+57
WINDY HILL RD

DRAGONFLY LN
(TWP)

0640/2663 ==

5 0650/0000 (T450)
LENGTH(AH 3730 BK 2923)

161776 FT

161776 FT 1 0 00030 0 03 0846+80
SR 2006 SH
(SR2006 SEG 0010/0969)
5 0640/0000 LENGTH(AH 2923 BK 1199)

160577 FT

160577 FT 1 0 00030 7 00 1056+35
SPRING RD
(SR0034 SEG 0220/0000)

NC BL
INTER-BK L OOMFIELD RD
SPRING RD
(SR0034 SEG 0220/0000)

160577 FT

5 0630/0000 LTH AH 001199 BK 000100
160577 FT
7624/0000 LTH AH 000100 BK 001272
INTER-AHD

CARLISLE ST
(BORO)

0620/1272 ==

0620/1272 BLOOMFIELD B
BORO AL

0620/1060 (BORO)
SPRING AL
0620/0931 (BORO)

BORO AL

DIST: 08-9 SR: 274
RIGHT MUN: BLOOMFIELD B

EXTRACT DATE: 11/25/2024 ROADWAY MANAGEMENT SYSTEM PAGE NUMBER: 87
PRINT DATE: 11/26/2024 SLD COUNTY/SR - ANNUAL PRINT COUNTY: PERRY

DIR: B TOTAL LEN: 37.563 MI. DIST: 08-9 SR: 274
LEFT MUN: CENTRE TOWNSHIP T RIGHT MUN: CENTRE TOWNSHIP T

	==	0590/1233	ADAMS LN (PRDR)
150814 FT		150814 FT	1 0 00122 0 00 1504+80
		0590/0000	LENGTH(AH 2900 BK 2466)
1 0 00122 0 00 1480+36 148348 FT		148348 FT	
MANNSVILLE RD			
(SR4003 SEG 0010/0000) 0580/0000	=	0580/0000	LENGTH(AH 2466 BK 2613)
	==	0570/2004	MAHANOY RD (T384)
145735 FT		145735 FT	1 0 00122 0 00 1454+16
		0570/0000	LENGTH(AH 2613 BK 2654)
143081 FT		143081 FT	1 0 00122 0 00 1427+62
		0560/0000	LENGTH(AH 2654 BK 2041)
141040 FT		141040 FT	1 0 00122 0 00 1407+21
		0550/0000	LENGTH(AH 2041 BK 2831)

DIR: B TOTAL LEN: 37.563 MI. DIST: 08-9 SR: 274
LEFT MUN: CENTRE TOWNSHIP T RIGHT MUN: CENTRE TOWNSHIP T

BOOSE RD
(T417)

0540/0378
138209 FT

==

138209 FT 1 0 00122 0 00 1378+90
CENTRE TOWNSHIP

5 0540/0000 LENGTH(AH 2831 BK 3232)

GERMANY RIDGE RD
(T372)

134977 FT

0530/0748

134977 FT 1 0 00122 0 00 1346+58
5 0530/0000 LENGTH(AH 3232 BK 3178)

DUNKLEBERGER RD
(T368)

0520/1178

==

131799 FT

131799 FT 1 0 00122 0 00 1314+80
5 0520/0000 LENGTH(AH 3178 BK 1757)

1 0 00122 0 00 1297+23 130042 FT
LIMESTONE RIDGE RD
(T356) 0510/0000

==

130042 FT

5 0510/0000 LENGTH(AH 1757 BK 2794)
0500/2606 BMSBN 50/0274/0500/2587
1 0 00122 0 00 1295+42
MONTAUR CK.
0500/2587 BMSBG 50/0274/0500/2587
MAHANOY RIDGE RD
0500/2165 (T360)

EXTRACT DATE: 11/25/2024 ROADWAY MANAGEMENT SYSTEM PAGE NUMBER: 85
PRINT DATE: 11/26/2024 SLD COUNTY/SR - ANNUAL PRINT COUNTY: PERRY

DIR: B TOTAL LEN: 37.563 MI. DIST: 08-9 SR: 274
LEFT MUN: SPRING T RIGHT MUN: SPRING T

127248 FT

127248 FT 1 0 00122 0 00 1269+55
S 0500/0000 LENGTH(AH 2794 BK 2999)

124249 FT

0490/0075 SPRING
124249 FT TYRONE T
WAGGONERS GAP RD
S 0490/0000 (SR0074 SEG 0180/0000)
LENGTH(AH 2999 BK 2306)

LC TO GREEN PARK RD
(CONN)
1 0 00122 0 00 1216+23 121943 FT
GREEN PARK RD
(T413) 0480/0108
0480/0000

121943 FT
S 0480/0000 LENGTH(AH 2306 BK 2176)
GREENPARK RD
0470/2142 (SR0233 SEG 0180/2249)
0470/1868 BMSSEN 50/0274/0470/1841
1 0 00122 0 00 1212+88
MUDDY RUN
0470/1841 BMSBG 50/0274/0470/1841

119767 FT

119767 FT 1 0 00122 0 00 1194+47
S 0470/0000 LENGTH(AH 2176 BK 2296)

117471 FT

117471 FT 1 0 00122 0 00 1171+34
S 0460/0000 LENGTH(AH 2296 BK 3705)

EXTRACT DATE: 11/25/2024 ROADWAY MANAGEMENT SYSTEM PAGE NUMBER: 84
PRINT DATE: 11/26/2024 SLD COUNTY/SR - ANNUAL PRINT COUNTY: PERRY

DIR: B TOTAL LEN: 37.563 MI. DIST: 08-9 SR: 274
LEFT MUN: TYRONE T RIGHT MUN: TYRONE T

WILLOW CR (TWP)	0450/2796	==	==	0450/2796	OAK DR (TWP)
WILLOW CR (TWP)	0450/1917	==			
ELM CR (TWP)	0450/0087 113766 FT	==		113766 FT 1 0 00122 0 00 1134+29 0450/0000 LENGTH(AH 3705 BK 3652)	
HICKORY AL (TWP)	0440/2719	==	==	0440/2719	MAPLE LN (TWP)
DAVIS AL (TWP)	0440/1953	==			
TRESSLER RD (T412)	0440/1071	==	==	0440/1257 0440/1071 0440/0895 0440/0555	DEER RUN AL (TWP) MONTAUR RD (SR0850 SEG 0260/0000) UNKNOWN RD (TWP) BMSSEN 50/0274/0440/0524 1 0 00122 0 00 1103+00 MUDDY RUN BMSBG 50/0274/0440/0524
PEPPERMINT PARK DR (T580)	0440/0335 110114 FT	==	==	0440/0524	
	107385 FT			110114 FT 1 0 00122 0 00 1097+77 0440/0000 LENGTH(AH 3652 BK 2729)	
				107385 FT 1 0 00122 0 00 1070+37 0430/0000 LENGTH(AH 2729 BK 2063)	

EXTRACT DATE: 11/25/2024 ROADWAY MANAGEMENT SYSTEM PAGE NUMBER: 83
PRINT DATE: 11/26/2024 SLD COUNTY/SR - ANNUAL PRINT COUNTY: PERRY

DIR: B TOTAL LEN: 37.563 MI. DIST: 08-9 SR: 274
LEFT MUN: TYRONE T RIGHT MUN: TYRONE T

105322 FT		105322 FT 1 0 00122 0 00 1050+14 S 0424/0000 LENGTH(AH 2063 BK 2024)
103298 FT		103298 FT 1 0 00122 0 00 1029+90 S 0420/0000 LENGTH(AH 2024 BK 1684)
WAGONER'S BRIDGE RD (T579)		TYRONE 0410/1373 NORTHEAST MADISON T
0410/1272	==	0410/1159 BMS EN 50/0274/0410/1102 1 0 00122 0 00 1024+08 BIXLERS RUN
		0410/1102 BMS BG 50/0274/0410/1102 TAIL RACE
		STRUCTURE LENGTH 8 FT 0410/0964 BMS ID 50/0274/0410/0964
101614 FT		101614 FT 1 0 00122 0 00 1013+06 S 0410/0000 LENGTH(AH 1684 BK 1202)
1 0 00122 0 00 1000+88 100412 FT FORT ROBINSON RD (SR0850 SEG 0250/1880) 0400/0000	==	100412 FT S 0400/0000 LENGTH(AH 1202 BK 1705)
098707 FT		098707 FT 1 0 00122 0 00 0984+52 NORTHEAST MADISON SOUTHWEST MADISON T S 0390/0000 LENGTH(AH 1705 BK 3334)

EXTRACT DATE: 11/25/2024 ROADWAY MANAGEMENT SYSTEM PAGE NUMBER: 82
PRINT DATE: 11/26/2024 SLD COUNTY/SR - ANNUAL PRINT COUNTY: PERRY

DIR: B TOTAL LEN: 37.563 MI. DIST: 08-9 SR: 274
LEFT MUN: SOUTHWEST MADISON T RIGHT MUN: SOUTHWEST MADISON T

095373 FT

095373 FT 1 0 00122 0 00 0951+18
S 0380/0000 LENGTH(AH 3334 BK 2303)

CENTRE RD
(T403)

0370/0024 ==
093070 FT

093070 FT 1 0 00122 0 00 0928+15
IRON BRIDGE RD
(SR3009 SEG 0020/2537)
S 0370/0000 LENGTH(AH 2303 BK 1365)

091705 FT

091705 FT 1 0 00122 0 00 0914+50
S 0360/0000 LENGTH(AH 1365 BK 2622)

EMORY GREEN RD
(T320)

0350/0774 POI
089083 FT

0350/0774 (APRA) STEPHEN LACEFIEL
089083 FT 1 0 00122 0 00 0888+28
S 0350/0000 LENGTH(AH 2622 BK 2881)

== LYONS RD
(T409)

086202 FT

086202 FT 1 0 00122 0 00 0859+47
COUCHTOWN RD
(SR3008 SEG 0110/3211)
S 0340/0000 LENGTH(AH 2881 BK 3788)
0330/3733 BMS EN 50/0274/0330/3713
1 0 00122 0 00 0858+72
CISNA RUN
0330/3713 BMSBG 50/0274/0330/3713

EXTRACT DATE: 11/25/2024 ROADWAY MANAGEMENT SYSTEM PAGE NUMBER: 81
PRINT DATE: 11/26/2024 SLD COUNTY/SR - ANNUAL PRINT COUNTY: PERRY

DIR: B TOTAL LEN: 37.563 MI. DIST: 08-9 SR: 274
LEFT MUN: SOUTHWEST MADISON T RIGHT MUN: SOUTHWEST MADISON T

082414 FT
AIRPORT RD
(SR3007 SEG 0010/0000) 0330/0000

082414 FT 1 0 00122 0 00 0821+74
MADISON RD
(T399)
5 0330/0000 LENGTH(AH 3788 BK 3401)
0320/3225 BMSSEN 50/0274/0320/3212
1 0 00122 0 00 0819+82
TR CISNA RUN
0320/3212 BMSBG 50/0274/0320/3212
0320/2399 BMSSEN 50/0274/0320/2388
1 0 00122 0 00 0813+56
TR CISNA RUN
0320/2388 BMSBG 50/0274/0320/2388

079013 FT

079013 FT 1 0 00122 0 00 0789+68
5 0320/0000 LENGTH(AH 3401 BK 2692)

076321 FT

076321 FT 1 0 00122 0 00 0762+96
5 0310/0000 LENGTH(AH 2692 BK 2014)

1 0 00122 0 00 0742+82 074307 FT
ANDERSONBURG RD
(T401) 0300/0000

0300/0185 BISTLINE BRIDGE RD
074307 FT (SR3005 SEG 0050/2737)
5 0300/0000 LENGTH(AH 2014 BK 2965)
0290/2887 BMSSEN 50/0274/0290/2869
1 0 00122 0 00 0741+85
CISNA RUN

EXTRACT DATE: 11/25/2024 ROADWAY MANAGEMENT SYSTEM PAGE NUMBER: 80
PRINT DATE: 11/26/2024 SLD COUNTY/SR - ANNUAL PRINT COUNTY: PERRY

DIR: B TOTAL LEN: 37.563 MI. DIST: 08-9 SR: 274
LEFT MUN: SOUTHWEST MADISON T RIGHT MUN: SOUTHWEST MADISON T

0290/2869 BMSBG 50/0274/0290/2869

071342 FT

071342 FT 1 0 00122 0 00 0713+17
5 0290/0000 LENGTH(AH 2965 BK 3158)

0280/1493 SOUTHWEST MADISON
JACKSON TOWNSHIP T

1 0 00122 0 00 0681+59 068184 FT
BERNHEISEL RD
(T314) 0280/0000

068184 FT
5 0280/0000 LENGTH(AH 3158 BK 2628)

065556 FT

065556 FT 1 0 00122 0 00 0655+51
NC SHERMANS VALLEY RD
ADAMS GROVE RD
(T312)
5 0270/0000 LENGTH(AH 2628 BK 3613)

061943 FT

061943 FT 1 0 00122 0 00 0619+38
5 0260/0000 LENGTH(AH 3613 BK 3753)
MANASSA RD
0250/3437 (SR3006 SEG 0100/1165)

EXTRACT DATE: 11/25/2024 ROADWAY MANAGEMENT SYSTEM PAGE NUMBER: 79
PRINT DATE: 11/26/2024 SLD COUNTY/SR - ANNUAL PRINT COUNTY: PERRY

DIR: B TOTAL LEN: 37.563 MI.
LEFT MUN: JACKSON TOWNSHIP T

DIST: 08-9 SR: 274
RIGHT MUN: JACKSON TOWNSHIP T

EAST ST
(BORO)

0250/3037

SHREFFLER DR
(BORO)

0250/2433

NEIDIGH DR
(BORO)

0250/2224

UNKNOWN AL
(PRDR)

0250/2085

MAIN ST
(SR0017 SEG 0010/0000)

0250/1870

CHURCH AL
(BORO)

0250/1500

058190 FT

SHEEP HILL RD
(T308)

0240/2165

055985 FT

0250/3233 BMS EN 50/0274/0250/3214
1 0 00122 0 00 0614+10

0250/3214 BMSBG 50/0274/0250/3214
SPRING RUN

0250/2891 CHURCH RD
(BORO)

0250/2630 BANK DR
(BORO)

0250/2397 ROUSH DR
(BORO)

0250/2140 WOOD DR
(BORO)

0250/1851 JACKSON TOWNSHIP
BLAIN B

0250/1719 WEST ST
(BORO)

058190 FT 1 0 00122 0 00 0582+08
NC EAST MAIN ST

0250/0000 JACKSON TOWNSHIP T
LENGTH(AH 3753 BK 2205)

055985 FT 1 0 00122 0 00 0560+03
0240/0000 LENGTH(AH 2205 BK 2002)

EXTRACT DATE: 11/25/2024 ROADWAY MANAGEMENT SYSTEM PAGE NUMBER: 78
PRINT DATE: 11/26/2024 SLD COUNTY/SR - ANNUAL PRINT COUNTY: PERRY

DIR: B TOTAL LEN: 37.563 MI. DIST: 08-9 SR: 274
LEFT MUN: JACKSON TOWNSHIP T RIGHT MUN: JACKSON TOWNSHIP T

1 0 00122 0 00 0540+01 053983 FT
CLARKS RUN RD
(T651) 0230/0000

0230/0412 THREE SPRINGS RD
053983 FT (SR3003 SEG 0030/2221)

5 0230/0000 LENGTH(AH 2002 BK 3036)
0220/2788 BMSSEN 50/0274/0220/2771
1 0 00122 0 00 0537+36
TR.SHERM.CK.
0220/2771 BMSBG 50/0274/0220/2771

050947 FT

0220/1225 HICKORY FARM LN
(PRDR)

5 050947 FT 1 0 00122 0 00 0509+65
0220/0000 LENGTH(AH 3036 BK 2979)

1 0 00122 0 00 0478+93 047968 FT
SEAGERTOWN RD
(T304) 0210/0000

047968 FT MT PLEASANT RD
(T304)
5 0210/0000 LENGTH(AH 2979 BK 2065)

045903 FT

5 045903 FT 1 0 00122 0 00 0458+28
0200/0000 LENGTH(AH 2065 BK 3173)
JACKSON TOWNSHIP
0190/2904 TOBOYNE TOWNSHIP T

1 0 00122 0 00 0426+55 042730 FT

0190/0833 CENTER SQUARE RD
042730 FT (SR3001 SEG 0040/1200)

DIST: 08-9 SR: 274
RIGHT MUN: TOBOYNE TOWNSHIP T

EXTRACT DATE: 11/25/2024 ROADWAY MANAGEMENT SYSTEM PAGE NUMBER: 76
PRINT DATE: 11/26/2024 SLD COUNTY/SR - ANNUAL PRINT COUNTY: PERRY

DIR: B TOTAL LEN: 37.563 MI. DIST: 08-9 SR: 274
LEFT MUN: TOBOYNE TOWNSHIP T RIGHT MUN: TOBOYNE TOWNSHIP T

(FRST)

0140/2172

==



0140/0909 BMS EN 50/0274/0140/0901
1 0 00122 0 00 0322+54

TR SHERM. CK.



0140/0901 BMSBG 50/0274/0140/0901



0140/0102 BMS EN 50/0274/0140/0094
1 0 00122 0 00 0314+50

TR SHERMAN C

031412 FT



0140/0094 BMSBG 50/0274/0140/0094
031412 FT 1 0 00122 0 00 0313+56

UPPER BUCK RIDGE RD

(T301)

==

5 0140/0000 LENGTH(AH 2342 BK 2183)

BRYNER RD
(FRST)

0130/1205

==



029229 FT

5 029229 FT 1 0 00122 0 00 0291+72

0130/0000 LENGTH(AH 2183 BK 2618)

0120/2618 BMS EN 50/0274/0120/2559

1 0 00122 0 00 0291+64

TR SHERM. CK



0120/2610 BMSBG 50/0274/0120/2559

026611 FT

5 026611 FT 1 0 00122 0 00 0265+84

0120/0000 LENGTH(AH 2618 BK 2674)

023937 FT



5 023937 FT 1 0 00122 0 00 0239+75










0110/0000 LENGTH(AH 2674 BK 2665)

0100/2665 BMS EN 50/0274/0100/2628

1 0 00122 0 00 0239+64

EXTRACT DATE: 11/25/2024 ROADWAY MANAGEMENT SYSTEM PAGE NUMBER: 75
PRINT DATE: 11/26/2024 SLD COUNTY/SR - ANNUAL PRINT COUNTY: PERRY

DIR: B TOTAL LEN: 37.563 MI. DIST: 08-9 SR: 274
LEFT MUN: TOBOYNE TOWNSHIP T RIGHT MUN: TOBOYNE TOWNSHIP T

		0100/2654	T.SHERM.CK. BMSBG 50/0274/0100/2628
		0100/1145	SHEARER DUG TR (FRST)
021272 FT		021272 FT	1 0 00122 0 00 0213+36
		 0100/0000	LENGTH(AH 2665 BK 2508)
		0090/0011	BMSBN 50/0274/0090/0000
018764 FT		018764 FT	1 0 00122 0 00 0188+00
		 0090/0000	TR.SHER.CK. BMSBG 50/0274/0090/0000 LENGTH(AH 2508 BK 1812)
			
016952 FT		016952 FT	1 0 00122 0 00 0169+51
		 0080/0000	LENGTH(AH 1812 BK 2117)
014835 FT		014835 FT	1 0 00122 0 00 0148+34
		 0070/0000	LENGTH(AH 2117 BK 2025)
012810 FT		012810 FT	1 0 00122 0 00 0128+09
		 0060/0000	LENGTH(AH 2025 BK 2835)

EXTRACT DATE: 11/25/2024 ROADWAY MANAGEMENT SYSTEM PAGE NUMBER: 74
PRINT DATE: 11/26/2024 SLD COUNTY/SR - ANNUAL PRINT COUNTY: PERRY

DIR: B TOTAL LEN: 37.563 MI. DIST: 08-9 SR: 274
LEFT MUN: TOBOYNE TOWNSHIP T RIGHT MUN: TOBOYNE TOWNSHIP T

009975 FT

==

009975 FT 1 0 00122 0 00 0099+74
S 0050/0000 LENGTH(AH 2835 BK 1582)
HEMLOCK RD
0040/1010 (FRST)

008393 FT

0040/0015 BMSEN 50/0274/0040/0000
008393 FT 1 0 00122 0 00 0084+12
TR. SHERMANCK
BMSBG 50/0274/0040/0000
S 0040/0000 LENGTH(AH 1582 BK 2835)

005558 FT

005558 FT 1 0 00122 0 00 0055+86
S 0030/0000 LENGTH(AH 2835 BK 3021)

002537 FT

002537 FT 1 0 00122 0 00 0025+65
S 0020/0000 LENGTH(AH 3021 BK 2537)

000000 FT

000000 FT 1 0 00122 0 00 0000+00
NC BIG SPRING RD
INTER-BK BIG SPRING RD
(SR0274 SEG 0060/2730)
MFC BEGIN = C
BK-FRANKLIN (28)
S 0010/0000 LENGTH(AH 2537 BK 0000)

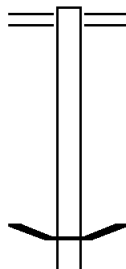
EXTRACT DATE: 11/25/2024 ROADWAY MANAGEMENT SYSTEM PAGE NUMBER: 73
PRINT DATE: 11/26/2024 SLD COUNTY/SR - ANNUAL PRINT COUNTY: PERRY

DIR: B TOTAL LEN: 1.810 MI. DIST: 08-9 SR: 235
LEFT MUN: LIVERPOOL TOWNSHIP T RIGHT MUN: LIVERPOOL TOWNSHIP T

009555 FT	009555 FT	AH-JUNIATA (34)
	INTER-AHD	LONG HILL RD
	0050/0927	(SR0235 SEG 0010/0000)
WOODS RD		
(TWP)		
2 0 50023 0 00 0111+44	0050/0202	
VALLEY VIEW RD	008628 FT	
(SR1002 SEG 0040/3050)	0050/0000	
2 0 50022 0 00 0133+31	006206 FT	
WITMER RD		
(T537)	0040/0000	
004352 FT	004352 FT	2 0 50022 0 00 0152+06
		BARNERS CHURCH RD
		(SR1004 SEG 0010/0000)
		0030/0000 LENGTH(AH 1854 BK 2320)
		FOR SR 0235 AND 1004
		0020/2147 (CONN)
002032 FT	002032 FT	2 0 50022 0 00 0175+07
		0020/0000 LENGTH(AH 2320 BK 2032)
000000 FT	000000 FT	2 0 50022 0 00 0195+62
		NC BUCHER HOLLOW RD
		SUNBURY ST
		(SR0017 SEG 0730/0000)
		MFC BEGIN = D
		0010/0000 LENGTH(AH 2032 BK 0000)

EXTRACT DATE: 11/25/2024 ROADWAY MANAGEMENT SYSTEM PAGE NUMBER: 72
 PRINT DATE: 11/26/2024 SLD COUNTY/SR - ANNUAL PRINT COUNTY: PERRY
 DIR: B TOTAL LEN: 8.620 MI. DIST: 08-9 SR: 233
 LEFT MUN: TYRONE T RIGHT MUN: TYRONE T

045516 FT



045516 FT SHERMANS VALLEY RD
 0180/2249 (SR0274 SEG 0470/2142)

043267 FT

043267 FT 1 0 00191 0 03 0470+08
 0180/0000 LENGTH(AH 2249 BK 2903)
 0170/2888 BMSEN 50/0233/0170/2861
 1 0 00191 0 03 0470+00

EXTRACT DATE: 11/25/2024 ROADWAY MANAGEMENT SYSTEM PAGE NUMBER: 71
PRINT DATE: 11/26/2024 SLD COUNTY/SR - ANNUAL PRINT COUNTY: PERRY

DIR: B TOTAL LEN: 8.620 MI. DIST: 08-9 SR: 233
LEFT MUN: TYRONE T RIGHT MUN: TYRONE T

1 0 00191 0 03 0441+39 040364 FT
STONEHOUSE RD
(T380) 0170/0000

ERNEST RD
(TWP) 0150/0439
1 0 00191 0 03 0396+90 035950 FT
MONTOUR RD
(SR0850 SEG 0300/2629) 0150/0000

038493 FT

033748 FT

0170/2874 TR.MONTOUR C
BMSBG 50/0233/0170/2861

040364 FT

0170/0000 LENGTH(AH 2903 BK 1871)
0160/1607 BMSBG 50/0233/0160/1557
1 0 00191 0 03 0438+24
TR.MONT.CK.
0160/1585 BMSBG 50/0233/0160/1557
0160/1534 KANSAS RD
(T379)

038493 FT 1 0 00191 0 03 0422+67
0160/0000 LENGTH(AH 1871 BK 2543)

035950 FT
NC GREENPARK RD
0150/0000 LENGTH(AH 2543 BK 2202)

033748 FT 1 0 00191 0 03 0374+78
BELLS HILL RD
(T333)
0140/0000 LENGTH(AH 2202 BK 2288)

EXTRACT DATE: 11/25/2024 ROADWAY MANAGEMENT SYSTEM PAGE NUMBER: 70
PRINT DATE: 11/26/2024 SLD COUNTY/SR - ANNUAL PRINT COUNTY: PERRY

DIR: B TOTAL LEN: 8.620 MI. DIST: 08-9 SR: 233
LEFT MUN: TYRONE T RIGHT MUN: TYRONE T

HIGH ST
(BORO)

0130/0412

031460 FT

UNNAMED AL
(TWP)

0120/2916

028257 FT

1 0 00191 0 01 0284+36 024924 FT
(TBK SR3011) LIGHTNER R
(TWP) 0110/0000

0130/0620 TYRONE
LANDISBURG B
HIGH ST
0130/0412 (BORO)
FACULTY AV
0130/0195 (BORO)
031460 FT 1 0 00191 0 03 0351+98
MAIN ST
(SR0850 SEG 0310/0000)
NC CARLISLE ST
CARLISLE ST
(SR3017 SEG 0040/3132)
MFC BEGIN = D
0130/0000 LENGTH(AH 2288 BK 3203)
LANDISBURG
0120/2949 TYRONE T

0120/1686 BMS EN 50/0233/0120/1640
1 0 00191 0 02 0336+42
0120/1640 MONTOUR CRK.
BMSBG 50/0233/0120/1640

028257 FT 1 0 00191 0 02 0320+02
0120/0000 LENGTH(AH 3203 BK 3333)

0110/1597 BMS EN 50/0233/0110/1252
1 0 00191 0 01 0284+36
SHERMANS CK.
0110/1319 BMSBG 50/0233/0110/1252

024924 FT
0110/0000 LENGTH(AH 3333 BK 2427)

EXTRACT DATE: 11/25/2024 ROADWAY MANAGEMENT SYSTEM PAGE NUMBER: 69
PRINT DATE: 11/26/2024 SLD COUNTY/SR - ANNUAL PRINT COUNTY: PERRY

DIR: B TOTAL LEN: 8.620 MI. DIST: 08-9 SR: 233
LEFT MUN: TYRONE T RIGHT MUN: TYRONE T

022497 FT		022497 FT 1 0 00191 0 01 0260+21 0100/0000 LENGTH(AH 2427 BK 1574)
1 0 00191 0 01 0244+47 020923 FT LIGHTNER RD (T575)	==	020923 FT 0090/0000 LENGTH(AH 1574 BK 2325)
018598 FT	==	018598 FT 1 0 00191 0 01 0221+02 0080/0000 LENGTH(AH 2325 BK 2857) TURKEY HOLLOW DR (PRDR)
015741 FT	==	0070/0008 BMSBN 50/0233/0070/0000 015741 FT 1 0 00191 0 01 0192+86 TR LAUREL RN BMSBG 50/0233/0070/0000 0070/0000 LENGTH(AH 2857 BK 2606)
1 0 00191 0 00 0129+30 013135 FT LAUREL RUN RD (T405)	==	013135 FT 0060/0000 LENGTH(AH 2606 BK 3206)
	==	0050/2294 TYRONE SOUTHWEST MADISON T
	==	0050/1571 KIM CAM DR (PRDR)

EXTRACT DATE: 11/25/2024 ROADWAY MANAGEMENT SYSTEM PAGE NUMBER: 68
PRINT DATE: 11/26/2024 SLD COUNTY/SR - ANNUAL PRINT COUNTY: PERRY

DIR: B TOTAL LEN: 8.620 MI. DIST: 08-9 SR: 233
LEFT MUN: SOUTHWEST MADISON T RIGHT MUN: SOUTHWEST MADISON T

	==	0050/1555	KRISTIE DR (PRDR)
	==	0050/1493	DANDY LN (PRDR)
009929 FT		009929 FT 1 0 00191 0 00 0098+77	
		5 0050/0000	LENGTH(AH 3206 BK 2282)
007647 FT		007647 FT 1 0 00191 0 00 0075+95	
		5 0040/0000	LENGTH(AH 2282 BK 2558)
005089 FT		005089 FT 1 0 00191 0 00 0050+37	
		5 0030/0000	LENGTH(AH 2558 BK 2630)
002459 FT		002459 FT 1 0 00191 0 00 0024+31	
		5 0020/0000	NC PINE GROVE RD LENGTH(AH 2630 BK 2459)
000000 FT		000000 FT 1 0 00191 0 00 0000+00	
		5 0010/0000	NC SHEAFFERS VALLEY RD INTER-BK DOUBLING GAP RD (SR0233 SEG 0600/0848) MFC BEGIN = C BK-CUMBERLAND (21) LENGTH(AH 2459 BK 0000)

EXTRACT DATE: 11/25/2024 ROADWAY MANAGEMENT SYSTEM PAGE NUMBER: 67
PRINT DATE: 11/26/2024 SLD COUNTY/SR - ANNUAL PRINT COUNTY: PERRY

DIR: B TOTAL LEN: .554 MI. DIST: 08-9 SR: 104
LEFT MUN: LIVERPOOL TOWNSHIP T RIGHT MUN: LIVERPOOL TOWNSHIP T

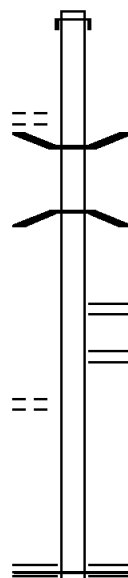
KLINE HOLLOW RD
(T535)

OLD TRAIL RD
(T530)

002924 FT

0010/1842

0010/0112
000000 FT



002924 FT AH-JUNIATA (34)
INTER-AHD SR 0104 SH
0010/2924 (SR0104 SEG 0010/0000)

0010/1534 BMS EN 50/0104/0010/1519
0 0 00000 0 00 0000+00
TR SUSQ RIV.
0010/1519 BMSBG 50/0104/0010/1519

JUGHANDLE X-2 RD
0010/0362 (SR9415 SEG 0010/0289)
JUGHANDLE X-1 RD
0010/0342 (SR9415 SEG 0020/0000)

000000 FT 1 0 00195 0 01 1054+12
NC MI LL RD
SUSQUEHANNA TR
(SR0011 SEG 0591/0000)
(SR0011 SEG 0590/0000)
MFC BEGIN = C
0010/0000 LENGTH(AH 2924 BK 0000)

EXTRACT DATE: 11/25/2024 ROADWAY MANAGEMENT SYSTEM PAGE NUMBER: 66
PRINT DATE: 11/26/2024 SLD COUNTY/SR - ANNUAL PRINT COUNTY: PERRY

DIR: B TOTAL LEN: 18.216 MI. DIST: 08-9 SR: 74
LEFT MUN: SAVILLE T RIGHT MUN: SAVILLE T

096180 FT

096180 FT AH-JUNIATA (34)
INTER-AHD TUSCARORA MOUNTAIN RD
0400/1735 (SR0074 SEG 0010/0000)

094445 FT

094445 FT 2 0 50049 0 00 0109+93
0400/0000 LENGTH(AH 1735 BK 1908)

092537 FT

== 0390/0029 WALTON CR
(PRDR)
092537 FT 2 0 50049 0 00 0091+80
0390/0000 LENGTH(AH 1908 BK 2534)

090003 FT

== 0380/0777 WALTON CR
(PRDR)
090003 FT 2 0 50049 0 00 0066+46
0380/0000 LENGTH(AH 2534 BK 3167)

2 0 50049 0 00 0034+79 086836 FT
DOBYNS RD
(T340) 0370/0000

==

086836 FT
0370/0000 LENGTH(AH 3167 BK 1782)

085054 FT

085054 FT 2 0 50049 0 00 0016+97
WALLETT RD

EXTRACT DATE: 11/25/2024 ROADWAY MANAGEMENT SYSTEM PAGE NUMBER: 65
PRINT DATE: 11/26/2024 SLD COUNTY/SR - ANNUAL PRINT COUNTY: PERRY

DIR: B TOTAL LEN: 18.216 MI. DIST: 08-9 SR: 74
LEFT MUN: SAVILLE T RIGHT MUN: SAVILLE T

STRAWBERRY LN
(TWP) 0350/0798

2 0 50049 0 00 0000+00 083333 FT
TUSCARORA RD
(SR0017 SEG 0300/0000) 0350/0000

LOY LN
(TWP) 0340/1158

SNYDER LN
(T344) 0340/0198
081625 FT

1 0 00191 0 06 0847+57 078442 FT
BOOTS HOLLOW RD
(T427) 0330/0000

0360/0000 (T497)
LENGTH(AH 1782 BK 1721)

0350/0403 KERR AL
083333 FT (TWP)
RACCOON VALLEY RD
(SR0017 SEG 0300/0000)
0350/0000 LENGTH(AH 1721 BK 1708)
TO 0017/0300 SH
(CONN)
0340/1628 BMSSEN 50/0074/0340/1581
0340/1600 1 0 00191 0 06 0894+94
TR. PANTH. CK
0340/1581 BMSBG 50/0074/0340/1581

081625 FT 1 0 00191 0 06 0879+35
ARNDT RD
(SR4004 SEG 0010/0000)
0340/0000 LENGTH(AH 1708 BK 3183)
0330/2968 BMSSEN 50/0074/0330/2945
1 0 00191 0 06 0876+83
TR. PANTHER C
0330/2945 BMSBG 50/0074/0330/2945

078442 FT SAWMILL DR
(PRDR)
0330/0000 LENGTH(AH 3183 BK 3182)

EXTRACT DATE: 11/25/2024 ROADWAY MANAGEMENT SYSTEM PAGE NUMBER: 64
PRINT DATE: 11/26/2024 SLD COUNTY/SR - ANNUAL PRINT COUNTY: PERRY

DIR: B TOTAL LEN: 18.216 MI. DIST: 08-9 SR: 74
LEFT MUN: SAVILLE T RIGHT MUN: SAVILLE T

075260 FT

075260 FT 1 0 00191 0 06 0815+72
BUFFALO TRACE RD
(SR0849 SEG 0010/0000)
[S] 0320/0000 LENGTH(AH 3182 BK 2368)
0310/2199 BMSSEN 50/0074/0310/2198
1 0 00191 0 05 0785+48
PANTHER CK.
0310/2164 BMSBG 50/0074/0310/2198

072892 FT

072892 FT 1 0 00191 0 05 0785+48
[S] 0310/0000 LENGTH(AH 2368 BK 2177)

1 0 00191 0 05 0764+02 070715 FT
RUPP RD
(T423) 0300/0000

070715 FT
[S] 0300/0000 LENGTH(AH 2177 BK 2657)

068058 FT

0290/0062 BMSSEN 50/0074/0290/0000
068058 FT 1 0 00191 0 05 0738+16
BUFFALO CK.
[S] 0290/0000 BMSBG 50/0074/0290/0000
LENGTH(AH 2657 BK 1633)

1 0 00191 0 05 0721+29 066425 FT
DIETZ RD
(T336) 0280/0000

066425 FT
[S] 0280/0000 LENGTH(AH 1633 BK 2132)

EXTRACT DATE: 11/25/2024 ROADWAY MANAGEMENT SYSTEM PAGE NUMBER: 63
PRINT DATE: 11/26/2024 SLD COUNTY/SR - ANNUAL PRINT COUNTY: PERRY

DIR: B TOTAL LEN: 18.216 MI. DIST: 08-9 SR: 74
LEFT MUN: SAVILLE T RIGHT MUN: SAVILLE T

064293 FT		064293 FT	1 0 00191 0 05 0699+94
		5 0270/0000	LENGTH(AH 2132 BK 2481)
	==	0260/2166	GLATFELTER LN (PRDR)
1 0 00191 0 05 0675+13 061812 FT		061812 FT	ERLY RD
ROCK HOLLOW RD		(SR4010 SEG 0010/0000)	
(T407)	==	5 0260/0000	LENGTH(AH 2481 BK 2659)
0260/0000			
1 0 00191 0 05 0648+52 059153 FT		059153 FT	
HAMPTON RD		5 0250/0000	LENGTH(AH 2659 BK 2786)
(T337)	==		
0250/0000			
1 0 00191 0 05 0620+66 056367 FT		056367 FT	
FREEMAN HOLLOW RD		5 0240/0000	LENGTH(AH 2786 BK 2036)
(SR3012 SEG 0090/3316)	==		
0240/0000			
SLIPPERY HILL RD			
(T552)	==		
0230/0858			
054331 FT		054331 FT	1 0 00191 0 05 0600+30
			PLEASANT VALLEY RD
		5 0230/0000	(T421) LENGTH(AH 2036 BK 1048)
	==		
053283 FT		053283 FT	1 0 00191 0 04 0577+49
			SAVILLE
		5 0220/0000	TYRONE T LENGTH(AH 1048 BK 2507)

EXTRACT DATE: 11/25/2024 ROADWAY MANAGEMENT SYSTEM PAGE NUMBER: 62
PRINT DATE: 11/26/2024 SLD COUNTY/SR - ANNUAL PRINT COUNTY: PERRY

DIR: B TOTAL LEN: 18.216 MI. DIST: 08-9 SR: 74
LEFT MUN: TYRONE T RIGHT MUN: TYRONE T

050776 FT

050776 FT 1 0 00191 0 04 0552+42
BRINER RD
(T415)
S 0210/0000 LENGTH(AH 2507 BK 1660)

049116 FT

049116 FT 1 0 00191 0 04 0535+82
S 0200/0000 LENGTH(AH 1660 BK 2058)

RBR

RBR

GREEN PARK RD
(T413)

047058 FT
0190/0000

0190/0527 BMS EN 50/0074/0190/0530
1 0 00191 0 04 0514+75
P3
MONTOUR CREEK
0190/0498 BMSBG 50/0074/0190/0530
047058 FT 1 0 00191 0 04 0514+75
NC VETERANS WY
S 0190/0000 LENGTH(AH 2058 BK 0921)

046137 FT

046137 FT 2 0 50025 0 00 0092+66
SHERMANS VALLEY RD
(SR0274 SEG 0490/0000)
S 0180/0000 LENGTH(AH 0921 BK 2295)
TYRONE
0170/2074 SPRING T

043842 FT

043842 FT 2 0 50025 0 00 0069+20
S 0170/0000 LENGTH(AH 2295 BK 2187)

EXTRACT DATE: 11/25/2024 ROADWAY MANAGEMENT SYSTEM PAGE NUMBER: 61
PRINT DATE: 11/26/2024 SLD COUNTY/SR - ANNUAL PRINT COUNTY: PERRY

DIR: B TOTAL LEN: 18.216 MI. DIST: 08-9 SR: 74
LEFT MUN: SPRING T RIGHT MUN: SPRING T

041655 FT	==	041655 FT	2 0 50025 0 00 0047+33 KISTLER RD (T377)
		5 0160/0000	LENGTH(AH 2187 BK 1835)
2 0 50025 0 00 0028+98 039820 FT KANSAS RD (T379)	==	039820 FT	
0150/0000		5 0150/0000	LENGTH(AH 1835 BK 2957)
		0140/0366	BMSSEN 50/0074/0140/0304 2 0 50025 0 00 0003+57 BAKER CREEK
036863 FT		0140/0356	BMSBG 50/0074/0140/0304
		036863 FT	2 0 50025 0 00 0000+00 GERMANY RIDGE RD (T372)
		5 0140/0000	LENGTH(AH 2957 BK 3171)
BELLS HILL RD (T374)	==		
0130/2040		0130/1810	GREENBRIAR RD (T373)
		0130/1605	BMSSEN 50/0074/0130/1596 2 0 50006 0 01 0196+11 TR BAKER CK.
		0130/1596	BMSBG 50/0074/0130/1596
MILLTOWN RD (T364)	==		
0130/0948		033692 FT	
2 0 50006 0 01 0180+20 033692 FT MILLTOWN RD (T364)	==	5 0130/0000	LENGTH(AH 3171 BK 2303)

EXTRACT DATE: 11/25/2024 ROADWAY MANAGEMENT SYSTEM PAGE NUMBER: 60
PRINT DATE: 11/26/2024 SLD COUNTY/SR - ANNUAL PRINT COUNTY: PERRY

DIR: B TOTAL LEN: 18.216 MI. DIST: 08-9 SR: 74
LEFT MUN: SPRING T RIGHT MUN: SPRING T

031389 FT		031389 FT	2 0 50006 0 01 0157+06 LANDISBURG RD (SR0850 SEG 0340/0000) LENGTH(AH 2303 BK 2029)
		0120/0000	
029360 FT		029360 FT	2 0 50006 0 01 0135+43
		0110/0000	LENGTH(AH 2029 BK 3152)
		0100/2329	BMS EN 50/0074/0100/2286 2 0 50006 0 00 0126+55 BAKEN CK.
		0100/2286	BMSBG 50/0074/0100/2286
026208 FT		026208 FT	2 0 50006 0 00 0103+69
			KENNEDY RD (T331)
		0100/0000	LENGTH(AH 3152 BK 2206)
BRIDGEPORT RD (SR3017 SEG 0020/0000)	0090/1171	0090/1220	KENNEDY RD (T331)
		0090/1171	PINE HILL RD (T338)
		0090/1112	BMS EN 50/0074/0090/0919 2 0 50006 0 00 0091+02
		0090/0919	SHERMANS CK.
		0090/0398	BMSBG 50/0074/0090/0919 BMS EN 50/0074/0090/0359 2 0 50006 0 00 0086+16
2 0 50006 0 00 0082+26	024002 FT	0090/0379	MILL RACE
MCCABE RD (T331)	0090/0000	024002 FT	BMSBG 50/0074/0090/0359
		0090/0000	LENGTH(AH 2206 BK 2677)
		0080/1066	BMS EN 50/0074/0080/1033

EXTRACT DATE: 11/25/2024 ROADWAY MANAGEMENT SYSTEM PAGE NUMBER: 59
PRINT DATE: 11/26/2024 SLD COUNTY/SR - ANNUAL PRINT COUNTY: PERRY

DIR: B TOTAL LEN: 18.216 MI. DIST: 08-9 SR: 74
LEFT MUN: SPRING T RIGHT MUN: SPRING T

		2 0 50006 0 00 0064+87
		MCCABLE RUN
	0080/1033	BMSBG 50/0074/0080/1033
021325 FT		021325 FT 2 0 50006 0 00 0054+54
	5 0080/0000	LENGTH(AH 2677 BK 2848)
018477 FT		018477 FT 2 0 50006 0 00 0026+09
	5 0070/0000	LENGTH(AH 2848 BK 2609)
		0060/1252 BMSBG 50/0074/0060/1224
		2 0 50006 0 00 0012+36
		GR. VALLEY RN
	0060/1224	BMSBG 50/0074/0060/1224
015868 FT		015868 FT 2 0 50006 0 00 0000+00
		PINE HILL RD
		(T338)
	5 0060/0000	LENGTH(AH 2609 BK 3763)
		PISGAH RD
		(T307)
		PISGAH RD
		(T317)
012105 FT		012105 FT 2 0 50043 0 00 0124+56
		POLECAT RD
		(T301)
	5 0050/0000	LENGTH(AH 3763 BK 1659)
	0040/1479	BMSBG 50/0074/0040/1466
		2 0 50043 0 00 0122+81

EXTRACT DATE: 11/25/2024 ROADWAY MANAGEMENT SYSTEM PAGE NUMBER: 58
PRINT DATE: 11/26/2024 SLD COUNTY/SR - ANNUAL PRINT COUNTY: PERRY

DIR: B TOTAL LEN: 18.216 MI. DIST: 08-9 SR: 74
LEFT MUN: SPRING T RIGHT MUN: SPRING T

GREENS VALLEY RD
(T301)

0040/1333

010446 FT

007050 FT

003582 FT

000000 FT

0040/1466 GREEN VAL.RN
BMSBG 50/0074/0040/1466

010446 FT 2 0 50043 0 00 0108+15
5 0040/0000 LENGTH(AH 1659 BK 3396)

007050 FT 2 0 50043 0 00 0070+50
5 0030/0000 LENGTH(AH 3396 BK 3468)

003582 FT 2 0 50043 0 00 0035+82
5 0020/0000 LENGTH(AH 3468 BK 3582)

000000 FT 2 0 50043 0 00 0000+00

NC WAGGONERS GAP RD
INTER-BK WAGGONERS GAP RD
(SR0074 SEG 0360/2764)

MFC BEGIN = D
BK-CUMBERLAND (21)
5 0010/0000 LENGTH(AH 3582 BK 0000)

EXTRACT DATE: 11/25/2024 ROADWAY MANAGEMENT SYSTEM PAGE NUMBER: 57
PRINT DATE: 11/26/2024 SLD COUNTY/SR - ANNUAL PRINT COUNTY: PERRY

DIR: N TOTAL LEN: 27.545 MI. DIST: 08-9 SR: 34
LEFT MUN: BUFFALO TOWNSHIP T RIGHT MUN: BUFFALO TOWNSHIP T

145436 FT

JUGHANDLE U RD
(SR9409 SEG 0010/0326) 0640/2677

142597 FT

HOFFMAN RD
(T556)

0630/0548
140695 FT

2 0 50017 0 00 0095+06 138050 FT
WITMER RD
(T554) 0620/0000

135327 FT

145434 FT SUSQUEHANNA TR
(SR0011 SEG 0461/0843)
0640/2839 (SR0011 SEG 0460/0846)
ORCHARD RD
0640/2677 (T507)

142595 FT 2 0 50017 0 00 0140+36
0640/0000 LENGTH(AH 2839 BK 1902)

140693 FT 2 0 50017 0 00 0121+30
PEACH RD
(T557)
0630/0000 LENGTH(AH 1902 BK 2645)

138048 FT
0620/0000 LENGTH(AH 2645 BK 2723)
HUNTERS CHURCH RD
0610/2269 (T558)

LOVERS LN
(T505)
0610/0155
135325 FT 2 0 50017 0 00 0067+83
0610/0000 LENGTH(AH 2723 BK 2361)

EXTRACT DATE: 11/25/2024 ROADWAY MANAGEMENT SYSTEM PAGE NUMBER: 56
PRINT DATE: 11/26/2024 SLD COUNTY/SR - ANNUAL PRINT COUNTY: PERRY

DIR: N TOTAL LEN: 27.545 MI. DIST: 08-9 SR: 34
LEFT MUN: BUFFALO TOWNSHIP T RIGHT MUN: BUFFALO TOWNSHIP T

UNKNOWN RD (PRDR) 2 0 50017 0 00 0044+22 132966 FT MOUNTAIN RD (T509)	0600/0365 132966 FT 0600/0000	==			132964 FT S 0600/0000 LENGTH(AH 2361 BK 2413)
	130553 FT				S 130551 FT 2 0 50017 0 00 0020+09 0590/0000 LENGTH(AH 2413 BK 2009)
	128544 FT				128542 FT 2 0 50017 0 00 0000+00 CHERRY RD (T559)
		==			S 0580/0000 LENGTH(AH 2009 BK 1823)
	126721 FT				S 126719 FT 2 0 50040 0 01 0173+49 0570/0000 LENGTH(AH 1823 BK 2600)
	124121 FT				S 124119 FT 2 0 50040 0 01 0146+20 0560/0000 LENGTH(AH 2600 BK 2030)
	122091 FT				S 122089 FT 2 0 50040 0 00 0125+90 0550/0000 LENGTH(AH 2030 BK 2296)

DIR: N TOTAL LEN: 27.545 MI. DIST: 08-9 SR: 34
LEFT MUN: BUFFALO TOWNSHIP T RIGHT MUN: BUFFALO TOWNSHIP T

DIR: N TOTAL LEN: 27.545 MI. DIST: 08-9 SR: 34
LEFT MUN: HOWE TOWNSHIP T RIGHT MUN: HOWE TOWNSHIP T

EXTRACT DATE: 11/25/2024 ROADWAY MANAGEMENT SYSTEM PAGE NUMBER: 53
PRINT DATE: 11/26/2024 SLD COUNTY/SR - ANNUAL PRINT COUNTY: PERRY

DIR: N TOTAL LEN: 27.545 MI. DIST: 08-9 SR: 34
LEFT MUN: HOWE TOWNSHIP T RIGHT MUN: HOWE TOWNSHIP T

		==	0450/2295	RED HILL CT (PRDR)
098005 FT			098003 FT	2 0 50002 0 01 0603+85 GYPSY HOLLOW RD (T473)
		==	0450/0000	LENGTH(AH 3318 BK 1518)
096487 FT			096485 FT	2 0 50002 0 01 0588+67 NC RED HILL RD
		==	0440/0000	JUNIATA PY (SR1015 SEG 0160/0000)
		==	0430/1880	LENGTH(AH 1518 BK 2001) BMSBN 50/0034/0430/1189
		==	0430/1534	HOWE TOWNSHIP NEWPORT B
		==	0430/1189	1 0 00031 0 01 0360+70 JUNIATA RIVER
		==	0430/1128	BMSBG 50/0034/0430/1189 NORFOLK SOUTHERN OVERPASS IS RR X-ING
FRONT ST (BORO)	0430/1040	==	0430/0908	PENN AV (BORO)
SPRUCE ST (BORO)	0430/0884	==	0430/0710	SECOND ST (BORO)
		==	0430/0543	SHRUB ST (BORO)
		==	0430/0354	THIRD ST (BORO)
		==	0430/0172	PEACH ST (BORO)
1 0 00031 0 01 0372+56 094486 FT		==	094484 FT	
FOURTH ST (SR0849 SEG 0300/2270)		==		
MARKET ST (SR4008 SEG 0250/0523)	0430/0000	==		
		==	0430/0000	NC MARKET ST LENGTH(AH 2001 BK 0865)

EXTRACT DATE: 11/25/2024 ROADWAY MANAGEMENT SYSTEM PAGE NUMBER: 52
PRINT DATE: 11/26/2024 SLD COUNTY/SR - ANNUAL PRINT COUNTY: PERRY

DIR: N TOTAL LEN: 27.545 MI. DIST: 08-9 SR: 34
LEFT MUN: NEWPORT B RIGHT MUN: NEWPORT B

SPRUCE AL
(BORO)

0420/0582

== ==

093621 FT

== ==

== ==

== ==

== ==

== ==

== ==

== ==

== ==

== ==

== ==

== ==

== ==

== ==

== ==

== ==

== ==

== ==

== ==

== ==

== ==

== ==

== ==

== ==

== ==

== ==

0420/0582

CATHERINE AL
(BORO)

MULBERRY ST

(BORO)

0420/0308

093619 FT

5

0420/0000

0410/2212

1 0 00031 0 01 0380+52
LENGTH(AH 0865 BK 2231)
BMSSEN 50/0034/0410/2142
1 0 00031 0 01 0382+58
LIT.BUFF.CRK

0410/2142

BMSBG 50/0034/0410/2142
NEWPORT

0410/2138

OLIVER T
BLOOMFIELD AV

0410/1832

(T442)

0410/1717

FOURTH ST ET
(SR1013 SEG 0010/2970)

091390 FT

091388 FT

1 0 00031 0 01 0403+58
NEWPORT RD

5

0410/0000

(SR0849 SEG 0310/0000)
LENGTH(AH 2231 BK 2426)
TOWNSHIP 0572 RT
(T572)

0400/1970

1 0 00031 0 01 0427+56 088964 FT
LITTLE BUFFALO RD
(SR4010 SEG 0240/3333) 0400/0000

088962 FT

5

0400/0000

LENGTH(AH 2426 BK 3587)

RUE DR
(PRDR)

0390/1549

==

CREEKVIEW DR
(T490)

0390/1420

==

UNKNOWN RD
(PRDR)

0390/0624

==

0390/1540

WINDY HILL DR
(T489)

0390/1288

MACINTOSH DR
(T487)

EXTRACT DATE: 11/25/2024 ROADWAY MANAGEMENT SYSTEM PAGE NUMBER: 51
PRINT DATE: 11/26/2024 SLD COUNTY/SR - ANNUAL PRINT COUNTY: PERRY

DIR: N TOTAL LEN: 27.545 MI. DIST: 08-9 SR: 34
LEFT MUN: OLIVER T RIGHT MUN: OLIVER T

085377 FT

085375 FT 1 0 00031 0 01 0464+11
TR.LIT.BUF.C
STRUCTURE LENGTH 12 FT
BMSID 50/0034/0390/0000
LENGTH(AH 3587 BK 2441)

0390/0000

082936 FT

082934 FT 1 0 00031 0 01 0488+32
OLIVER
CENTRE TOWNSHIP T
LENGTH(AH 2441 BK 2396)

0380/0000

080540 FT

080538 FT 1 0 00031 0 01 0512+28
0370/0000 LENGTH(AH 2396 BK 2763)

0360/1475 RIDGE RD
(T558)

077777 FT

077775 FT 1 0 00031 0 01 0539+91
0360/0000 LENGTH(AH 2763 BK 2639)
(APRA) PERRY COUNTY HOM
PERRY COUNTY HOMES INC.
(PRDR)

0350/2170

STATE PARK RD
(SR1011 SEG 0010/0000) 0350/0048
075138 FT

075136 FT 1 0 00031 0 01 0566+47
DIX HILL RD
(T422)
0350/0000 LENGTH(AH 2639 BK 2076)

EXTRACT DATE: 11/25/2024 ROADWAY MANAGEMENT SYSTEM PAGE NUMBER: 50
PRINT DATE: 11/26/2024 SLD COUNTY/SR - ANNUAL PRINT COUNTY: PERRY

DIR: N TOTAL LEN: 27.545 MI. DIST: 08-9 SR: 34
LEFT MUN: CENTRE TOWNSHIP T RIGHT MUN: CENTRE TOWNSHIP T

073062 FT

073060 FT 1 0 00031 0 01 0586+68
PINE GROVE RD
(SR1026 SEG 0010/0000)
5 0340/0000 LENGTH(AH 2076 BK 2415)

070647 FT

070645 FT 1 0 00031 0 01 0610+92
NC KEYSTONE WAY
5 0330/0000 LENGTH(AH 2415 BK 3365)
SOULE RD
0320/2608 (T410)
LC FOR SOULE RD
0320/2333 (CONN)

067282 FT

0320/1354 CENTRE TOWNSHIP
BLOOMFIELD B
0320/0870 VETERANS DR
(BORO)
067280 FT 1 0 00031 0 01 0644+77
5 0320/0000 LENGTH(AH 3365 BK 1407)
BARNETT WOODS RD
0310/0727 (BORO)
UNNAMED AL
0310/0584 (BORO)
RODDY AL
0310/0454 (BORO)
HICKORY AL
0310/0320 (BORO)
PRINTERS AL
0310/0196 (BORO)
065873 FT

1 0 00031 0 01 0658+50 065875 FT
CARLISLE ST
(BORO)
MAIN ST
(SR0274 SEG 0620/1272) 0310/0000

NC MAIN ST
5 0310/0000 LENGTH(AH 1407 BK 1024)
UNNAMED AL

DIR: N TOTAL LEN: 27.545 MI. DIST: 08-9 SR: 34
LEFT MUN: BLOOMFIELD B RIGHT MUN: BLOOMFIELD B

		==	==	0300/0841	(BORO)
		==	==	0300/0655	MCCLURE ST (BORO)
		==	==	0300/0454	UNNAMED AL (BORO)
			==	0300/0340	UNNAMED AL (BORO)
BARNETT ST (BORO)	0300/0270	==		0300/0138	BMS EN 50/0034/0300/0125 1 0 00030 0 03 1035+68
					DUTCH CANAL
	064851 FT			0300/0125	BMSBG 50/0034/0300/0125 064849 FT 1 0 00030 0 03 1034+43
				5 0300/0000	LENGTH(AH 1024 BK 0988)
				0290/0549	BMS EN 50/0034/0290/0527 1 0 00030 0 03 1029+41
					TR. LIT. JUN. C
PERRY COUNTY PRISON RD (GOVT)	0290/0346 063863 FT	==		0290/0527	BMSBG 50/0034/0290/0527
				063861 FT	1 0 00030 0 03 1024+14
				NC CA	ARLISLE ST BLOOMFIELD CENTRE TOWNSHIP T
				5 0290/0000	LENGTH(AH 0988 BK 2159)
			==	0280/1139	BARNETT WOODS RD (T577)
			==	0280/0451	ROTH RD (T361)
1 0 00030 0 03 1002+70 061704 FT JERICHO RD (SR3019 SEG 0080/3510)	0280/0000	==		5 0280/0000	LENGTH(AH 2159 BK 2408)
HUCKELBERRY RD (T412)	0270/1212	==		0270/0375	BMS EN 50/0034/0270/0353 1 0 00030 0 03 0982+27
					L. JUNIATA
1 0 00030 0 03 0979+01 059296 FT HUCKELBERRY RD (T412)	0270/0000	==		0270/0353	BMSBG 50/0034/0270/0353 059294 FT
				5 0270/0000	LENGTH(AH 2408 BK 2644)

EXTRACT DATE: 11/25/2024 ROADWAY MANAGEMENT SYSTEM PAGE NUMBER: 48
PRINT DATE: 11/26/2024 SLD COUNTY/SR - ANNUAL PRINT COUNTY: PERRY

DIR: N TOTAL LEN: 27.545 MI. DIST: 08-9 SR: 34
LEFT MUN: CENTRE TOWNSHIP T RIGHT MUN: CENTRE TOWNSHIP T

1 0 00030 0 03 0952+39 056652 FT
WELLER RD
(T579) 0260/0000

WELLER RD
(T576) 0250/1731

METZ LN
(PRDR) 0250/0670

053933 FT

CENTRE TOWNSHIP
CARROLL T 0250/0000

051989 FT

SANDY HOLLOW RD
(T343) 0230/1707

049361 FT

UNKNOWN RD
(PRDR) 0220/0602

048012 FT

056650 FT

5 0260/0000 LENGTH(AH 2644 BK 2719)

0250/1958 BMS EN 50/0034/0250/1947
1 0 00030 0 03 0944+40

0250/1947 TR LIT JUN.
BMS BG 50/0034/0250/1947

0250/1686 DIX HILL RD
(T422)

053931 FT 1 0 00030 0 03 0925+20

5 0250/0000 CENTRE TOWNSHIP
WHEATFIELD T
LENGTH(AH 2719 BK 1944)

0240/0945 UNKNOWN RD
(PRDR)

5 051987 FT 1 0 00030 0 03 0906+23
0240/0000 LENGTH(AH 1944 BK 2628)

0230/2067 HERITAGE LN
(PRDR)

5 049359 FT 1 0 00030 0 03 0879+95
0230/0000 LENGTH(AH 2628 BK 1349)

048010 FT 1 0 00030 0 03 0866+04
BLOOMFIELD RD

EXTRACT DATE: 11/25/2024 ROADWAY MANAGEMENT SYSTEM PAGE NUMBER: 47
PRINT DATE: 11/26/2024 SLD COUNTY/SR - ANNUAL PRINT COUNTY: PERRY

DIR: N TOTAL LEN: 27.545 MI. DIST: 08-9 SR: 34
LEFT MUN: CARROLL T RIGHT MUN: CARROLL T

		047119 FT	0220/0000	(SR0274 SEG 0630/0000) LENGTH(AH 1349 BK 0893)
		047117 FT	1 0 00030 0 03 0856+76	SR 2006 SH (SR2006 SEG 0010/0000) WHEATFIELD
			0210/0000	CARROLL T LENGTH(AH 0893 BK 2104)
UNKNOWN RD (PRDR)		0200/1198		
		045015 FT	045013 FT 1 0 00040 0 00 0450+70	0200/0000 LENGTH(AH 2104 BK 2829)
			0190/2723	VICTORY LN (T410)
FORREST VIEW DR (T301)		0190/0160		
		042186 FT	042184 FT 1 0 00040 0 00 0422+80	SLEEPY HOLLOW RD (T420)
			0190/0000	LENGTH(AH 2829 BK 2814)
SPANGLER LN (PRDR)		0180/0179		
		039372 FT	039370 FT 1 0 00040 0 00 0394+66	0180/0000 LENGTH(AH 2814 BK 2416)

EXTRACT DATE: 11/25/2024 ROADWAY MANAGEMENT SYSTEM PAGE NUMBER: 46
PRINT DATE: 11/26/2024 SLD COUNTY/SR - ANNUAL PRINT COUNTY: PERRY

DIR: N TOTAL LEN: 27.545 MI. DIST: 08-9 SR: 34
LEFT MUN: CARROLL T RIGHT MUN: CARROLL T

036956 FT

036954 FT 1 0 00040 0 00 0370+50
S 0170/0000 LENGTH(AH 2416 BK 2066)

CARROL E.S. DR
(PRDR)

0160/0835

==

1 0 00040 0 00 0349+84 034890 FT
RAMBO HILL RD
(T412)

0160/0000

==

034888 FT MOUNTAINVIEW RD
(SR2003 SEG 0110/0881)
S 0160/0000 LENGTH(AH 2066 BK 2516)

032374 FT

032372 FT 1 0 00040 0 00 0325+12
S 0150/0000 LENGTH(AH 2516 BK 2678)

029696 FT

0140/0008 BMS EN 50/0034/0140/0000
029694 FT 1 0 00040 0 00 0298+03
TR. SHERM. CK.
S 0140/0000 BMSBG 50/0034/0140/0000
LENGTH(AH 2678 BK 2588)
TR SHERM CK
STRUCTURE LENGTH 13 FT
0130/1970 BMSID 50/0034/0130/1970

027108 FT

1 0 00040 0 00 0273+39 026921 FT
LANDISBURG RD
(SR0850 SEG 0430/3341) 0120/0000
(TBK 3016) PISGAH STATE
(T318) 0110/1571

027106 FT 1 0 00040 0 00 0272+10
S 0130/0000 LENGTH(AH 2588 BK 0187)
026919 FT
S 0120/0000 LENGTH(AH 0187 BK 1968)

EXTRACT DATE: 11/25/2024 ROADWAY MANAGEMENT SYSTEM PAGE NUMBER: 45
PRINT DATE: 11/26/2024 SLD COUNTY/SR - ANNUAL PRINT COUNTY: PERRY

DIR: N TOTAL LEN: 27.545 MI. DIST: 08-9 SR: 34
LEFT MUN: CARROLL T RIGHT MUN: CARROLL T

LUPFER'S GROVE PY
(PRDR)
LUPFER'S GROVE PY
(PRDR)

024953 FT

0100/1207

0100/0926

022980 FT

020400 FT

018506 FT

016848 FT

024951 FT 1 0 00040 0 00 0250+39
0110/0000 LENGTH(AH 1968 BK 1973)

022978 FT 1 0 00040 0 00 0230+66
0100/0000 LENGTH(AH 1973 BK 2580)
TR SHERMAN C
STRUCTURE LENGTH 14 FT
BMSID 50/0034/0090/2216

0090/0062 BMS EN 50/0034/0090/0050
1 0 00040 0 00 0205+36
TR SHERMANS
0090/0050 BMS BG 50/0034/0090/0050
020398 FT 1 0 00040 0 00 0204+86
OLD MILL RD
(T325)
0090/0000 LENGTH(AH 2580 BK 1894)

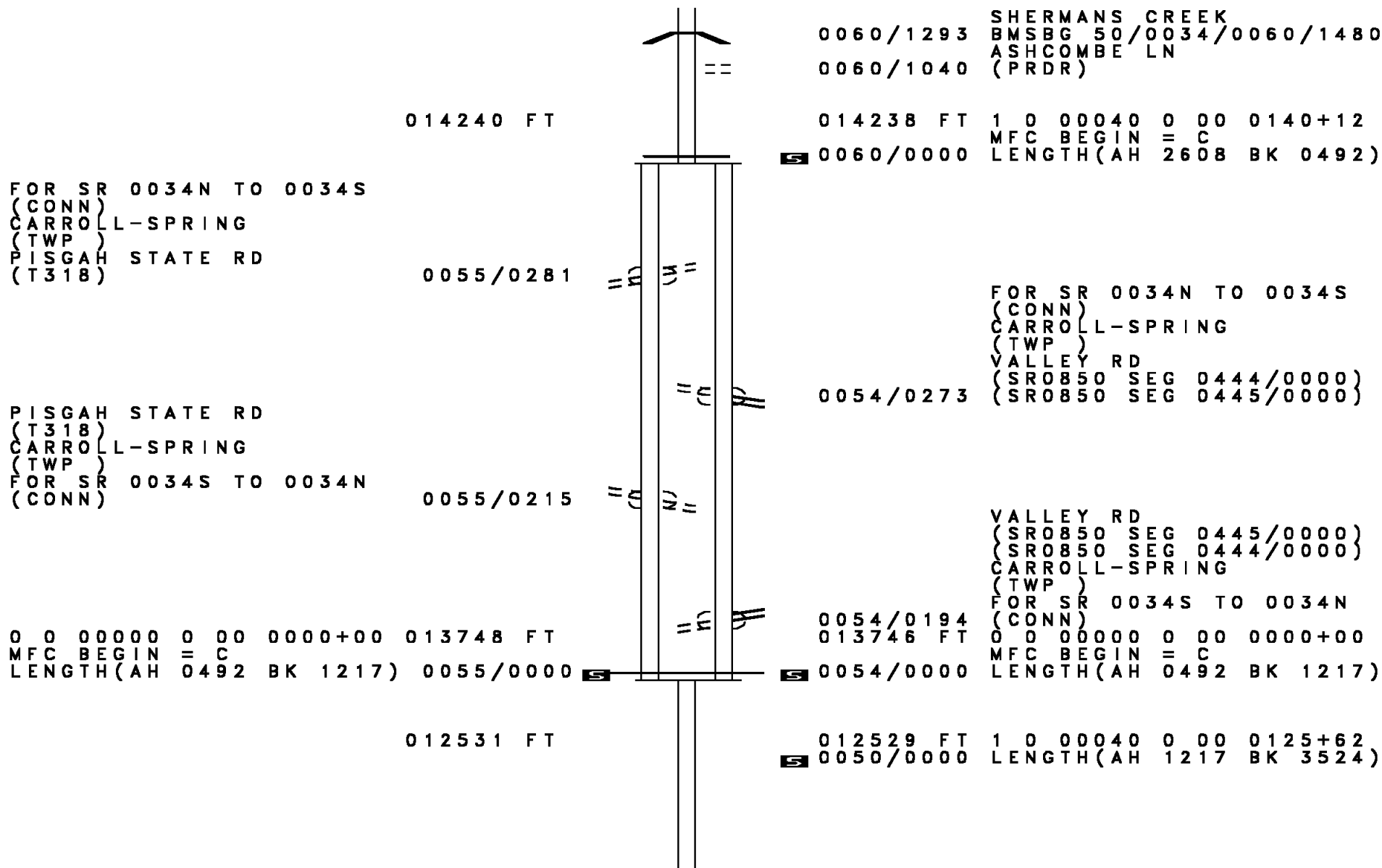
018504 FT 1 0 00040 0 00 0185+93
0080/0000 LENGTH(AH 1894 BK 1658)

016846 FT 1 0 00040 0 00 0169+35
WINDY HILL RD
(SR2001 SEG 0010/0000)
0070/0000 LENGTH(AH 1658 BK 2608)

0060/1908 SOUDER LN
(T323)
0060/1525 BMS EN 50/0034/0060/1480
1 0 00040 0 00 0140+12

EXTRACT DATE: 11/25/2024 ROADWAY MANAGEMENT SYSTEM PAGE NUMBER: 44
PRINT DATE: 11/26/2024 SLD COUNTY/SR - ANNUAL PRINT COUNTY: PERRY

DIR: N TOTAL LEN: 27.545 MI. DIST: 08-9 SR: 34
LEFT MUN: CARROLL T RIGHT MUN: CARROLL T



EXTRACT DATE: 11/25/2024 ROADWAY MANAGEMENT SYSTEM PAGE NUMBER: 43
PRINT DATE: 11/26/2024 SLD COUNTY/SR - ANNUAL PRINT COUNTY: PERRY

DIR: N TOTAL LEN: 27.545 MI. DIST: 08-9 SR: 34
LEFT MUN: CARROLL T RIGHT MUN: CARROLL T

1 0 00040 0 00 0090+38 009007 FT YOUNGS CHURCH RD (T306)	0040/0000	==	==	009005 FT RICHWINE RD (T305) 0040/0000 LENGTH(AH 3524 BK 3358)
OLD STATE RD (T414) UNKNOWN RD (PRDR)	0030/0968 0030/0741	==	==	
1 0 00040 0 00 0056+80 005649 FT FOX HOLLOW RD (T303)	0030/0000	==	==	005647 FT 0030/0000 LENGTH(AH 3358 BK 3071)
	002578 FT			002576 FT 1 0 00040 0 00 0025+55 0020/0000 LENGTH(AH 3071 BK 2481)
	000097 FT			000095 FT 0 0 00000 0 00 0000+00 MFC BEGIN = C 0012/0000 LENGTH(AH 2481 BK 0095)
0 0 00000 0 00 0000+00 000000 FT NC SPRING RD SPRING RD INTER-BK (SR0034 SEG 0453/0325) MFC BEGIN = C	0003/0000			000000 FT 0 0 00000 0 00 0000+00 NC SPRING RD INTER-BK SPRING RD (SR0034 SEG 0452/0436) MFC BEGIN = C BK-CUMBERLAND (21) 0002/0000 LENGTH(AH 0095 BK 0000)

EXTRACT DATE: 11/25/2024 ROADWAY MANAGEMENT SYSTEM PAGE NUMBER: 42
PRINT DATE: 11/26/2024 SLD COUNTY/SR - ANNUAL PRINT COUNTY: PERRY
DIR: E TOTAL LEN: 14.608 MI. DIST: 08-9 SR: 22
LEFT MUN: WATTS T RIGHT MUN: WATTS T

AH-DAUPHIN (22) 077132 FT
WILLIAM PENN HW INTER-AHD
(SR0022 SEG 0011/0000) 0311/2708
BMS EN 50/0022/0310/2439 0311/2599
1 0 01033 0 00 0002+40
RAMPS
BMSBG 50/0022/0310/2439 0311/2509

RAMP I RD
(SR8037 SEG 0550/0678) 0311/1829

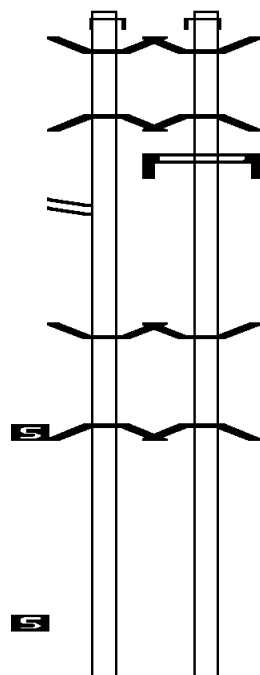
BMS EN 50/0022/0311/0000 0311/0037
1 0 01033 0 00 0026+93 074424 FT
AMITY RD
BMSBG 50/0022/0311/0000
LENGTH(AH 2708 BK 2122) 0311/0000

1 0 01033 0 00 0048+19 072302 FT
LENGTH(AH 2122 BK 2695) 0301/0000

076961 FT
INTER-AHD WILLIAM PENN HW
0310/2642 (SR0022 SEG 0010/0000)
0310/2529 BMS EN 50/0022/0310/2439
1 0 01033 0 00 0002+40
RAMPS
0310/2439 BMSBG 50/0022/0310/2439
0310/2307 SIGN: CANTILEVER
BMSID 50/0022/0310/2270

0310/0037 BMS EN 50/0022/0310/0000
074319 FT 1 0 01033 0 00 0026+94
AMITY RD
BMSBG 50/0022/0310/0000
LENGTH(AH 2642 BK 1716)

072603 FT 1 0 01033 0 00 0044+16
0300/0000 LENGTH(AH 1716 BK 2616)



EXTRACT DATE: 11/25/2024 ROADWAY MANAGEMENT SYSTEM PAGE NUMBER: 41
PRINT DATE: 11/26/2024 SLD COUNTY/SR - ANNUAL PRINT COUNTY: PERRY

DIR: E TOTAL LEN: 14.608 MI. DIST: 08-9 SR: 22
LEFT MUN: WATTS T RIGHT MUN: WATTS T

1 0 01033 0 00 0075+14 069607 FT
LENGTH(AH 2695 BK 1922) 0291/0000 S

069987 FT 1 0 01033 0 00 0070+32
S 0290/0000 LENGTH(AH 2616 BK 2974)

RAMP B-1 RD
(SR8005 SEG 0500/0000) 0281/0699
TR JUNIATA R
STRUCTURE LENGTH 10 FT
BMSID 50/0022/0280/0847 0281/0230

0280/1009 RAMP RD
(SR8005 SEG 0750/0423)
TR JUNIATA R
STRUCTURE LENGTH 10 FT
0280/0847 BMSID 50/0022/0280/0847

BMS EN 50/0022/0281/0000 0281/0104
1 0 01033 0 00 0094+36 067685 FT
HUGGINS RD.
BMSBG 50/0022/0281/0000
LENGTH(AH 1922 BK 2593) 0281/0000 S

0280/0203 RAMP B-2 RD
(SR8005 SEG 0010/0000)

RAMP B-2 RD
(SR8005 SEG 0250/0769) 0271/1861

067013 FT 1 0 01033 0 00 0100+06
S 0280/0000 LENGTH(AH 2974 BK 2947)

TR JUNIATA R
STRUCTURE LENGTH 16 FT
BMSID 50/0022/0270/0843 0271/0739

0270/0843 TR JUNIATA R
STRUCTURE LENGTH 16 FT
BMSID 50/0022/0270/0843

1 0 01033 0 00 0118+55 065092 FT
LENGTH(AH 2593 BK 2991) 0271/0000 S

064066 FT 1 0 01033 0 00 0129+53
S 0270/0000 LENGTH(AH 2947 BK 2291)

1 0 01033 0 00 0148+46 062101 FT

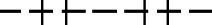



061775 FT 1 0 01033 0 00 0152+44








EXTRACT DATE: 11/25/2024 ROADWAY MANAGEMENT SYSTEM PAGE NUMBER: 40
PRINT DATE: 11/26/2024 SLD COUNTY/SR - ANNUAL PRINT COUNTY: PERRY

DIR: E TOTAL LEN: 14.608 MI. DIST: 08-9 SR: 22
LEFT MUN: WATTS T RIGHT MUN: WATTS T

LENGTH(AH 2991 BK 2164) 0261/0000   0260/0000 LENGTH(AH 2291 BK 2315)
TR. JUNIATA R TR. JUNIATA R
STRUCTURE LENGTH 8 FT STRUCTURE LENGTH 8 FT
BMSID 50/0022/0250/2156 0251/1853  0250/2156 BMSID 50/0022/0250/2156

1 0 01033 0 00 0170+10 059937 FT 059460 FT 1 0 01033 0 00 0175+59
LENGTH(AH 2164 BK 3296) 0251/0000   0250/0000 LENGTH(AH 2315 BK 3343)

WATTS WATTS
BUFFALO TOWNSHIP T 0241/0841  0240/0600 BUFFALO TOWNSHIP T
1 0 01033 0 00 0203+06 056641 FT 056117 FT
LENGTH(AH 3296 BK 2834) 0241/0000   0240/0000 1 0 01033 0 00 0209+02
RAMP C-1 RD LENGTH(AH 3343 BK 2315)
(SR8007 SEG 0750/2175) 

RAMP C-2 RD
(SR8007 SEG 0500/0000) 0231/0971 
BOARD RUN BOARD RUN
STRUCTURE LENGTH 20 FT STRUCTURE LENGTH 20 FT
BMSID 50/0022/0230/0121 0231/0234  0230/0121
BMSEN 50/0022/0231/0000 0231/0167  0230/0088
1 0 01033 0 00 0231+10 053807 FT 053802 FT
MEADOW GR MEADOW GR
BMSBG 50/0022/0231/0000  0230/0000  0230/0000
LENGTH(AH 2834 BK 2504) 0231/0000  0230/0000
BUFFALO TOWNSHIP BUFFALO TOWNSHIP
HOWE TOWNSHIP T 0221/2135  0220/2141 HOWE TOWNSHIP T

1 0 01033 0 00 0257+90 051303 FT 051342 FT 1 0 01033 0 00 0256+55

EXTRACT DATE: 11/25/2024 ROADWAY MANAGEMENT SYSTEM PAGE NUMBER: 39
PRINT DATE: 11/26/2024 SLD COUNTY/SR - ANNUAL PRINT COUNTY: PERRY

DIR: E TOTAL LEN: 14.608 MI. DIST: 08-9 SR: 22
LEFT MUN: HOWE TOWNSHIP T RIGHT MUN: HOWE TOWNSHIP T

LENGTH(AH 2504 BK 5526) 0221/0000 5 0220/0000 LENGTH(AH 2460 BK 3162)

EMERGENCY CROSSOVER
(CONN) 0211/0728

1 0 01033 0 00 0285+83 045777 FT
LENGTH(AH 5526 BK 2745) 0211/0000 5
HOWE RUN
STRUCTURE LENGTH 14 FT
BMSID 50/0022/0210/0400 0201/2716

1 0 01033 0 00 0340+61 043032 FT
LENGTH(AH 2745 BK 1797) 0201/0000 5

1 0 01033 0 00 0358+58 041235 FT
LENGTH(AH 1797 BK 1997) 0191/0000 5

1 0 01033 0 00 0378+55 039238 FT
LENGTH(AH 1997 BK 2442) 0181/0000 5



HOWE RUN
STRUCTURE LENGTH 14 FT
BMSID 50/0022/0210/0400
1 0 01033 0 00 0287+95
5 0210/0000 LENGTH(AH 3162 BK 3292)

0200/1471 EMERGENCY CROSSOVER
(CONN)

044888 FT 1 0 01033 0 00 0320+87
5 0200/0000 LENGTH(AH 3292 BK 1963)

042925 FT 1 0 01033 0 00 0340+50
5 0190/0000 LENGTH(AH 1963 BK 1997)

040928 FT 1 0 01033 0 00 0360+47
5 0180/0000 LENGTH(AH 1997 BK 2485)

EXTRACT DATE: 11/25/2024 ROADWAY MANAGEMENT SYSTEM PAGE NUMBER: 38
PRINT DATE: 11/26/2024 SLD COUNTY/SR - ANNUAL PRINT COUNTY: PERRY

DIR: E TOTAL LEN: 14.608 MI. DIST: 08-9 SR: 22
LEFT MUN: HOWE TOWNSHIP T RIGHT MUN: HOWE TOWNSHIP T

SHRP WIM 505 0171/0530M
RWIS SITE/WEATHER MONIT 0171/0319W
RWIS SITE/WEATHER MONIT 0171/0079W
1 0 01033 0 00 0402+97 036796 FT
LENGTH(AH 2442 BK 2482) 0171/0000 S

038443 FT 1 0 01033 0 00 0385+32
S 0170/0000 LENGTH(AH 2485 BK 2855)

M0160/1830 SHRP WIM 505
W0160/1796 RWIS SITE/WEATHER MONIT

RAMP D-2 RD
(SR8009 SEG 0500/0000) 0161/0477
1 0 01033 0 00 0427+79 034314 FT
LENGTH(AH 2482 BK 0505) 0161/0000 S

035588 FT 1 0 01033 0 00 0413+87
S 0160/0000 LENGTH(AH 2855 BK 1814)

BMSSEN 50/0022/0151/0000 0151/0113
1 0 01033 0 00 0432+84 033809 FT
PA 34
BMSBG 50/0022/0151/0000
LENGTH(AH 0505 BK 1431) 0151/0000 S
RAMP D-3 RD
(SR8009 SEG 0250/0910) 0141/0839

W 0150/0770 RAMP D-1 RD
0150/0229 (SR8009 SEG 0750/0906)
0150/0114 RWIS SITE/WEATHER MONIT
033774 FT BMSSEN 50/0022/0150/0000
1 0 01033 0 00 0432+01
PA 34
BMSBG 50/0022/0150/0000
S 0150/0000 LENGTH(AH 1814 BK 1277)

1 0 01033 0 00 0447+37 032378 FT
LENGTH(AH 1431 BK 2682) 0141/0000 S

0140/0072 RAMP D-4 RD
032497 FT (SR8009 SEG 0010/0000)
S 0140/0000 1 0 01033 0 00 0446+23
LENGTH(AH 1277 BK 2257)

1 0 01033 0 00 0474+19 029696 FT
LENGTH(AH 2682 BK 2964) 0131/0000 S

030240 FT 1 0 01033 0 00 0468+80
S 0130/0000 LENGTH(AH 2257 BK 3053)

EXTRACT DATE: 11/25/2024 ROADWAY MANAGEMENT SYSTEM PAGE NUMBER: 37
PRINT DATE: 11/26/2024 SLD COUNTY/SR - ANNUAL PRINT COUNTY: PERRY

DIR: E TOTAL LEN: 14.608 MI. DIST: 08-9 SR: 22
LEFT MUN: HOWE TOWNSHIP T RIGHT MUN: HOWE TOWNSHIP T

1 0 01033 0 00 0503+83 026732 FT
LENGTH(AH 2964 BK 2585) 0121/0000

HOWE TOWNSHIP
GREENWOOD TOWNSHIP T 0111/2312

1 0 01033 0 00 0529+68 024147 FT
LENGTH(AH 2585 BK 2352) 0111/0000

WILDCAT RUN
STRUCTURE LENGTH 30 FT
BMSID 50/0022/0100/0348 0101/0418
BMSSEN 50/0022/0101/0000 0101/0032
1 0 01033 0 00 0553+20 021795 FT
OWL HLLW RD.
BMSBG 50/0022/0101/0000
LENGTH(AH 2352 BK 2605) 0101/0000

EMERGENCY CROSSOVER
(CONN) 0091/1689

1 0 01033 0 00 0579+21 019190 FT
LENGTH(AH 2605 BK 2436) 0091/0000

027187 FT 1 0 01033 0 00 0499+33
0120/0000 LENGTH(AH 3053 BK 2724)

0110/2033 HOWE TOWNSHIP
GREENWOOD TOWNSHIP T

024463 FT 1 0 01033 0 00 0526+57
0110/0000 LENGTH(AH 2724 BK 2738)

WILDCAT RUN
STRUCTURE LENGTH 30 FT
BMSID 50/0022/0100/0348 0100/0348
BMSSEN 50/0022/0100/0000 0100/0032
1 0 01033 0 00 0553+95 021725 FT
OWL HLLW RD.
BMSBG 50/0022/0100/0000 0100/0000
LENGTH(AH 2738 BK 2613)

0090/1688 EMERGENCY CROSSOVER
(CONN)

019112 FT 1 0 01033 0 00 0580+12
0090/0000 LENGTH(AH 2613 BK 2422)

EXTRACT DATE: 11/25/2024 ROADWAY MANAGEMENT SYSTEM PAGE NUMBER: 36
PRINT DATE: 11/26/2024 SLD COUNTY/SR - ANNUAL PRINT COUNTY: PERRY

DIR: E TOTAL LEN: 14.608 MI. DIST: 08-9 SR: 22
LEFT MUN: GREENWOOD TOWNSHIP T RIGHT MUN: GREENWOOD TOWNSHIP T

BMS EN 50/0022/0081/0000 0081/0034 0080/0034 BMS EN 50/0022/0080/0000
1 0 01033 0 00 0603+57 016754 FT 016690 FT 1 0 01033 0 00 0604+34
OLD FERRY RD OLD FERRY RD
BMSBG 50/0022/0081/0000 0081/0000 5 0080/0000 5 BMSBG 50/0022/0080/0000
LENGTH(AH 2436 BK 2470) LENGTH(AH 2422 BK 2257)

TR JUNIATA R TR JUNIATA R
STRUCTURE LENGTH 17 FT STRUCTURE LENGTH 17 FT
BMSID 50/0022/0070/0902 0071/0936 0070/0902 BMSID 50/0022/0070/0902
1 0 01033 0 00 0627+98 014284 FT 014433 FT 1 0 01033 0 00 0627+12
LENGTH(AH 2470 BK 2893) 0071/0000 5 0070/0000 5 LENGTH(AH 2257 BK 3002)

BMS EN 50/0022/0061/1455 0061/1490 0060/1406 BMS EN 50/0022/0060/1371
1 0 01033 0 00 0642+64 011431 FT 011431 FT 1 0 01033 0 00 0643+30
SR 1010 PERRY VALLEY
BMSBG 50/0022/0061/1455 0061/1455 0060/1371 BMSBG 50/0022/0060/1371

BMS EN 50/0022/0061/0000 0061/0325 0060/0322 BMS EN 50/0022/0060/0000
1 0 01033 0 00 0657+13 011391 FT 011431 FT 1 0 01033 0 00 0657+14
COCOLAMUS CK COCOLAMUS CK
BMSBG 50/0022/0061/0000 0061/0000 5 0060/0000 5 BMSBG 50/0022/0060/0000
LENGTH(AH 2893 BK 2520) LENGTH(AH 3002 BK 2707)
RAMP E-1 RD
(SR8011 SEG 0750/0679)

RAMP E-2 RD
(SR8011 SEG 0500/0000) 0051/1992
JUN PARKWY JUN PARKWY
OP ID 50/1015/0250/0648 0051/1111 0050/1351 OP ID 50/1015/0250/0648

1 0 01033 0 00 0682+35 008871 FT 0050/0570
GREENWOOD TOWNSHIP (SR8011 SEG 0010/0000)
MILLERSTOWN B SIGN: CANTILEVER
LENGTH(AH 2520 BK 2722) 0051/0000 5 0050/0103 BMSID 50/0022/0050/0103
RAMP E-4 RD 008724 FT 1 0 01033 0 00 0684+24
(SR8011 SEG 0250/0896) 0041/2329 5 0050/0000 5 GREENWOOD TOWNSHIP
MILLERSTOWN B
LENGTH(AH 2707 BK 2589)

EXTRACT DATE: 11/25/2024 ROADWAY MANAGEMENT SYSTEM PAGE NUMBER: 35
PRINT DATE: 11/26/2024 SLD COUNTY/SR - ANNUAL PRINT COUNTY: PERRY

DIR: E TOTAL LEN: 14.608 MI. DIST: 08-9 SR: 22
LEFT MUN: MILLERSTOWN B RIGHT MUN: MILLERSTOWN B

DRAINAGE
STRUCTURE LENGTH 12 FT
BMSID 50/0022/0040/1647 0041/1710
BMSSEN 50/0022/0041/1104 0041/1205

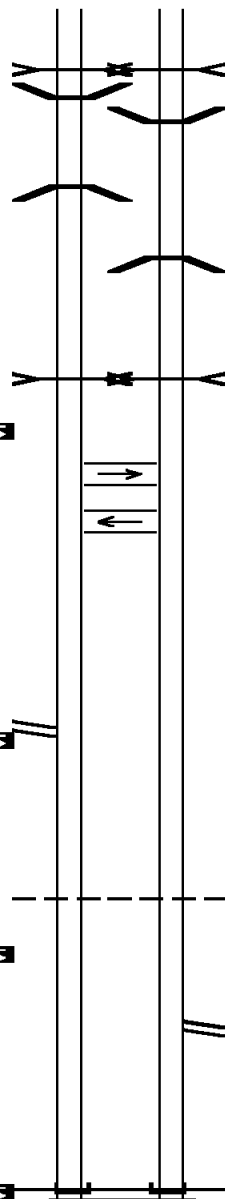
1 0 01033 0 00 0699+18
PA 17
BMSBG 50/0022/0041/1104 0041/1104

DRAINAGE
STRUCTURE LENGTH 12 FT
BMSID 50/0022/0040/0060 0041/0110
1 0 01033 0 00 0710+22 006149 FT
LENGTH(AH 2722 BK 2899) 0041/0000
EMERGENCY CROSSOVER
(CONN) 0031/2356

1 0 01033 0 00 0738+23 003250 FT
MARKET ST
(SR1015 SEG 0284/0982)
LENGTH(AH 2899 BK 1809) 0031/0000

MILLERSTOWN
GREENWOOD TOWNSHIP T 0021/0042
1 0 01033 0 00 0756+32 001441 FT
LENGTH(AH 1809 BK 1441) 0021/0000

1 0 01033 0 00 0770+73 000000 FT
NC WILLIAM PENN HW
WILLIAM PENN HW INTER-BK
(SR0022 SEG 0451/2507)
MFC BEGIN = B
LENGTH(AH 1441 BK 0000) 0011/0000



DRAINAGE
STRUCTURE LENGTH 12 FT
BMSID 50/0022/0040/1647 0040/1647
0040/1140 BMSSEN 50/0022/0040/1063

1 0 01033 0 00 0709+04
PA 17
0040/1039 BMSBG 50/0022/0040/1063

DRAINAGE
STRUCTURE LENGTH 12 FT
BMSID 50/0022/0040/0060 0040/0060
006135 FT
1 0 01033 0 00 0710+05
LENGTH(AH 2589 BK 2662) 0040/0000

EMERGENCY CROSSOVER
(CONN) 0030/2067

003473 FT 1 0 01033 0 00 0736+46
0030/0000 LENGTH(AH 2662 BK 2033)

MILLERSTOWN
GREENWOOD TOWNSHIP T 0020/0042
001440 FT 1 0 01033 0 00 0756+79
0020/0000 LENGTH(AH 2033 BK 1440)

MAIN ST
(SR1025 SEG 0010/0569)
000000 FT 1 0 01033 0 00 0770+73
NC WILLIAM PENN HW
INTER-BK WILLIAM PENN HW
(SR0022 SEG 0450/2616)
MFC BEGIN = B
BK-JUNIATA (34)
LENGTH(AH 1440 BK 0000) 0010/0000

EXTRACT DATE: 11/25/2024 ROADWAY MANAGEMENT SYSTEM PAGE NUMBER: 34
PRINT DATE: 11/26/2024 SLD COUNTY/SR - ANNUAL PRINT COUNTY: PERRY
DIR: B TOTAL LEN: 35.698 MI. DIST: 08-9 SR: 17
LEFT MUN: LIVERPOOL B RIGHT MUN: LIVERPOOL B

EXTRACT DATE: 11/25/2024 ROADWAY MANAGEMENT SYSTEM PAGE NUMBER: 33
PRINT DATE: 11/26/2024 SLD COUNTY/SR - ANNUAL PRINT COUNTY: PERRY

DIR: B TOTAL LEN: 35.698 MI. DIST: 08-9 SR: 17
LEFT MUN: LIVERPOOL B RIGHT MUN: LIVERPOOL B

FRONT ST
(BORO)
MARKET ST
(BORO)

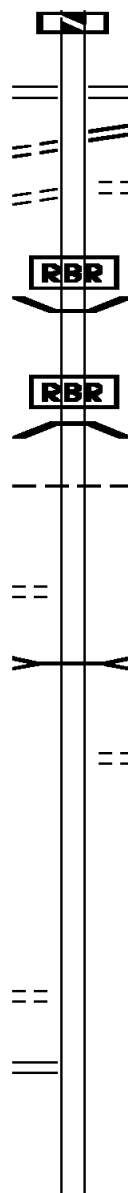
0760/1455
0760/1304

POLLYANNA RD
(T517)

0750/0271
184482 FT

POLLYANNA RD
(T517)

1 0 00293 0 00 0494+41 181493 FT
BARNERS CHURCH RD
(SR1004 SEG 0050/3252) 0740/0000



7770/0000 LTH AH 000100 BK 001739
SUSQUEHANNA TR
(SR0011 SEG 0491/2238)
0760/1739 (SR0011 SEG 0490/2196)
FRONT ST
0760/1455 (SR1010 SEG 0200/1043)
RUBENDALL DR
0760/1304 (PRDR)

0760/0027 BMS EN 50/0017/0760/0000
186745 FT 1 0 00293 0 00 0546+71
P3
UNT TO SUSQUEHANNA RIVE
BMSBG 50/0017/0760/0000
5 0760/0000 LENGTH(AH 1739 BK 2263)

0750/1461 LIVERPOOL
LIVERPOOL TOWNSHIP T

TR. SUSQUE. R.
STRUCTURE LENGTH 24 FT
0750/0227 BMSID 50/0017/0750/0227
184482 FT 1 0 00293 0 00 0524+09
RIDGE RD
(T519)
5 0750/0000 LENGTH(AH 2263 BK 2989)

181493 FT
5 0740/0000 LENGTH(AH 2989 BK 1826)

EXTRACT DATE: 11/25/2024 ROADWAY MANAGEMENT SYSTEM PAGE NUMBER: 32
PRINT DATE: 11/26/2024 SLD COUNTY/SR - ANNUAL PRINT COUNTY: PERRY

DIR: B TOTAL LEN: 35.698 MI.
LEFT MUN: LIVERPOOL TOWNSHIP T

DIST: 08-9 SR: 17
RIGHT MUN: LIVERPOOL TOWNSHIP T

1 0 00293 0 00 0475+95 179667 FT
BUCHER HOLLOW RD
(SR0235 SEG 0010/0000) 0730/0000

179667 FT

5 0730/0000 LENGTH(AH 1826 BK 2534)

0720/1867 CIRCLE DR
(T509)

0720/0940 CIRCLE DR
(T509)

177133 FT

177133 FT 1 0 00293 0 00 0450+44
5 0720/0000 LENGTH(AH 2534 BK 2344)

174789 FT

0710/0057 TOAD HOLLOW RD
(T525)
174789 FT 1 0 00293 0 00 0427+00
RED BRIDGE RD
(SR1005 SEG 0040/2199)
5 0710/0000 LENGTH(AH 2344 BK 2838)

171951 FT

171951 FT 1 0 00293 0 00 0398+86

BYERS RD
(T527)
5 0700/0000 LENGTH(AH 2838 BK 2029)

DAVIDSON RD
(SR1005 SEG 0050/0000) 0690/1113

169922 FT

169922 FT 1 0 00293 0 00 0378+79
5 0690/0000 LENGTH(AH 2029 BK 3087)

EXTRACT DATE: 11/25/2024 ROADWAY MANAGEMENT SYSTEM PAGE NUMBER: 31
PRINT DATE: 11/26/2024 SLD COUNTY/SR - ANNUAL PRINT COUNTY: PERRY

DIR: B TOTAL LEN: 35.698 MI. DIST: 08-9 SR: 17
LEFT MUN: LIVERPOOL TOWNSHIP T RIGHT MUN: LIVERPOOL TOWNSHIP T

1 0 00293 0 00 0347+92 166835 FT
STORE RD
(T546) 0680/0000

==

==

166835 FT

5 0680/0000 LENGTH(AH 3087 BK 2367)
WINDY HILL RD
(T544) 0670/2078

1 0 00293 0 00 0324+25 164468 FT
NEKODA RD
(SR1006 SEG 0050/2453) 0670/0000

==

164468 FT

5 0670/0000 LENGTH(AH 2367 BK 2875)

161593 FT

5 161593 FT 1 0 00293 0 00 0295+37
0660/0000 LENGTH(AH 2875 BK 2940)

158653 FT

--

158653 FT 1 0 00293 0 00 0265+97
LIVERPOOL TOWNSHIP
GREENWOOD TOWNSHIP T
5 0650/0000 LENGTH(AH 2940 BK 1905)

156748 FT

5 156748 FT 1 0 00293 0 00 0246+98
0640/0000 LENGTH(AH 1905 BK 1926)
CEMETERY RD
0630/1445 (T541)

==

EXTRACT DATE: 11/25/2024 ROADWAY MANAGEMENT SYSTEM PAGE NUMBER: 30
PRINT DATE: 11/26/2024 SLD COUNTY/SR - ANNUAL PRINT COUNTY: PERRY

DIR: B TOTAL LEN: 35.698 MI. DIST: 08-9 SR: 17
LEFT MUN: GREENWOOD TOWNSHIP T RIGHT MUN: GREENWOOD TOWNSHIP T

1 0 00293 0 00 0227+72 154822 FT
CHURCH RD
(T488) 0630/0000

==

154822 FT

S 0630/0000 LENGTH(AH 1926 BK 3021)

1 0 00293 0 00 0197+51 151801 FT
SEVEN STARS RD
(SR1001 SEG 0010/0000) 0620/0000

==

151801 FT

S 0620/0000 LENGTH(AH 3021 BK 2270)

0610/1461 BMS EN 50/0017/0610/1448
1 0 00293 0 00 0189+29

TR. COCOL. CK.
0610/1448 BMSBG 50/0017/0610/1448
MOUNTAIN RD
0610/1180 (T484)

==

149531 FT

149531 FT 1 0 00293 0 00 0174+81
S 0610/0000 LENGTH(AH 2270 BK 2540)

146991 FT

146991 FT 1 0 00293 0 00 0149+38
NC SUNBURY ST

MILL RACE DR
(T480)
S 0600/0000 LENGTH(AH 2540 BK 2998)

==

0590/1029 BMS EN 50/0017/0590/1014
1 0 00293 0 00 0129+89

TR. COCOLAM C
0590/1014 BMSBG 50/0017/0590/1014

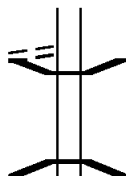
EXTRACT DATE: 11/25/2024 ROADWAY MANAGEMENT SYSTEM PAGE NUMBER: 29
PRINT DATE: 11/26/2024 SLD COUNTY/SR - ANNUAL PRINT COUNTY: PERRY

DIR: B TOTAL LEN: 35.698 MI.
LEFT MUN: GREENWOOD TOWNSHIP T

DIST: 08-9 SR: 17
RIGHT MUN: GREENWOOD TOWNSHIP T

TURKEY RIDGE RD
(T478)

0590/0151
143993 FT



NC SUNBURY PATH RD
0590/0115 BMSBN 50/0017/0590/0000
143993 FT 1 0 00293 0 00 0119+69
COCOLAMUS CK
BMSBG 50/0017/0590/0000
5 0590/0000 LENGTH(AH 2998 BK 1706)

1 0 00293 0 00 0102+39 142287 FT
COCOLAMUS CREEK RD
(T482) 0580/0000



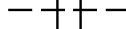
142287 FT
5 0580/0000 LENGTH(AH 1706 BK 3341)

138946 FT

138946 FT 1 0 00293 0 00 0069+22
5 0570/0000 LENGTH(AH 3341 BK 2443)

136503 FT

136503 FT 1 0 00293 0 00 0044+79
GREENWOOD TOWNSHIP
MILLERSTOWN B
5 0560/0000 LENGTH(AH 2443 BK 2867)



0550/1561 JAMES ST
(BORO)



SCHOOL DR
(PRDR)

0550/0219
133636 FT



133636 FT 1 0 00293 0 00 0016+12
5 0550/0000 LENGTH(AH 2867 BK 1612)
NACE ST

EXTRACT DATE: 11/25/2024 ROADWAY MANAGEMENT SYSTEM PAGE NUMBER: 28
PRINT DATE: 11/26/2024 SLD COUNTY/SR - ANNUAL PRINT COUNTY: PERRY

DIR: B TOTAL LEN: 35.698 MI. DIST: 08-9 SR: 17
LEFT MUN: MILLERSTOWN B RIGHT MUN: MILLERSTOWN B

132024 FT

1 0 00191 0 06 1531+29 129840 FT
SUGAR RUN RD
(SR4006 SEG 0210/1204) 0530/0000

126792 FT

== == 0540/1392 (BORO)
== == SCHOOL ST
== == 0540/0870 (BORO)
== == CHESTNUT ST
== == 0540/0655 (BORO)
== == HIGH ST
== == 0540/0440 (BORO)
== == HEMLOCK ST
== == 0540/0221 (BORO)
132024 FT 1 0 00293 0 00 0000+00
MARKET ST
(SR1015 SEG 0270/0285)
5 0540/0000 LENGTH(AH 1612 BK 2184)
NC SUNBURY ST
LOCUST ST
== == 0530/1968 (BORO)
US 22/322 WB
5 0530/1870 OP ID 50/0022/0041/1104
US 22/322 EB
5 0530/1781 OP ID 50/0022/0040/1063
5 0530/1647 BMSEN 50/0017/0530/0661
MILLERSTOWN
5 0530/1242 TUSCARORA T
1 0 00191 0 06 1537+87
SUGAR RUN RD
5 0530/0661 BMSBG 50/0017/0530/0661
129840 FT
5 0530/0000 LENGTH(AH 2184 BK 3048)

126792 FT 1 0 00191 0 06 1499+91
5 0520/0000 LENGTH(AH 3048 BK 3037)

EXTRACT DATE: 11/25/2024 ROADWAY MANAGEMENT SYSTEM PAGE NUMBER: 27
PRINT DATE: 11/26/2024 SLD COUNTY/SR - ANNUAL PRINT COUNTY: PERRY

DIR: B TOTAL LEN: 35.698 MI. DIST: 08-9 SR: 17
LEFT MUN: TUSCARORA T RIGHT MUN: TUSCARORA T

123755 FT

123755 FT 1 0 00191 0 06 1469+54
S 0510/0000 LENGTH(AH 3037 BK 3205)

120550 FT

120550 FT 1 0 00191 0 06 1437+49
S 0500/0000 LENGTH(AH 3205 BK 2670)

117880 FT

117880 FT 1 0 00191 0 06 1410+79
S 0490/0000 LENGTH(AH 2670 BK 2494)

115386 FT

115386 FT 1 0 00191 0 06 1385+85
S 0480/0000 LENGTH(AH 2494 BK 3040)

112346 FT

112346 FT 1 0 00191 0 06 1355+45
S 0470/0000 LENGTH(AH 3040 BK 2862)

EXTRACT DATE: 11/25/2024 ROADWAY MANAGEMENT SYSTEM PAGE NUMBER: 26
PRINT DATE: 11/26/2024 SLD COUNTY/SR - ANNUAL PRINT COUNTY: PERRY

DIR: B TOTAL LEN: 35.698 MI. DIST: 08-9 SR: 17
LEFT MUN: TUSCARORA T RIGHT MUN: TUSCARORA T

109484 FT

109484 FT 1 0 00191 0 06 1327+03
S 0460/0000 LENGTH(AH 2862 BK 3442)

106042 FT

106042 FT 1 0 00191 0 06 1292+61
CREEK RD
(SR4007 SEG 0100/1942)
S 0450/0000 LENGTH(AH 3442 BK 1717)

1 0 00191 0 06 1275+42 104325 FT
CEMETERY RD
(T562) 0440/0000

104325 FT
S 0440/0000 LENGTH(AH 1717 BK 2401)

101924 FT

101924 FT 1 0 00191 0 06 1251+41
S 0430/0000 LENGTH(AH 2401 BK 2579)

099345 FT

099345 FT 1 0 00191 0 06 1225+62
S 0420/0000 LENGTH(AH 2579 BK 3328)

EXTRACT DATE: 11/25/2024 ROADWAY MANAGEMENT SYSTEM PAGE NUMBER: 25
PRINT DATE: 11/26/2024 SLD COUNTY/SR - ANNUAL PRINT COUNTY: PERRY

DIR: B TOTAL LEN: 35.698 MI. DIST: 08-9 SR: 17
LEFT MUN: TUSCARORA T RIGHT MUN: TUSCARORA T

096017 FT

0410/0012 BMS EN 50/0017/0410/0000
096017 FT 1 0 00191 0 06 1192+34
TR RACCOON
BMSBG 50/0017/0410/0000
5 0410/0000 LENGTH(AH 3328 BK 2186)

093831 FT

093831 FT 1 0 00191 0 06 1170+44
5 0400/0000 LENGTH(AH 2186 BK 1665)

092166 FT

092166 FT 1 0 00191 0 06 1153+79
5 0390/0000 LENGTH(AH 1665 BK 2134)
DEVER HOLLOW RD
0380/1764 (T373)

0380/1030 BMS EN 50/0017/0380/1011
1 0 00191 0 06 1142+56
RACCOON CRK
0380/1011 BMSBG 50/0017/0380/1011

090032 FT

090032 FT 1 0 00191 0 06 1132+45
5 0380/0000 LENGTH(AH 2134 BK 3085)

086947 FT

086947 FT 1 0 00191 0 06 1102+05
CHERRY VALLEY RD
(T495)
5 0370/0000 LENGTH(AH 3085 BK 2736)

EXTRACT DATE: 11/25/2024 ROADWAY MANAGEMENT SYSTEM PAGE NUMBER: 24
PRINT DATE: 11/26/2024 SLD COUNTY/SR - ANNUAL PRINT COUNTY: PERRY

DIR: B TOTAL LEN: 35.698 MI. DIST: 08-9 SR: 17
LEFT MUN: TUSCARORA T RIGHT MUN: TUSCARORA T

084211 FT

084211 FT 1 0 00191 0 06 1074+69
S 0360/0000 LENGTH(AH 2736 BK 2703)

081508 FT

081508 FT 1 0 00191 0 06 1047+66
S 0350/0000 LENGTH(AH 2703 BK 2673)

078835 FT

0340/0581 TUSCARORA
078835 FT SAVILLE T
1 0 00191 0 06 1020+93
LYONS RD
(T352)
S 0340/0000 LENGTH(AH 2673 BK 3312)

075523 FT

075523 FT 1 0 00191 0 06 0987+81
S 0330/0000 LENGTH(AH 3312 BK 2392)

073131 FT

073131 FT 1 0 00191 0 06 0963+89
HALLS RD
(T346)
S 0320/0000 LENGTH(AH 2392 BK 3470)

EXTRACT DATE: 11/25/2024 ROADWAY MANAGEMENT SYSTEM PAGE NUMBER: 23
PRINT DATE: 11/26/2024 SLD COUNTY/SR - ANNUAL PRINT COUNTY: PERRY

DIR: B TOTAL LEN: 35.698 MI. DIST: 08-9 SR: 17
LEFT MUN: SAVILLE T RIGHT MUN: SAVILLE T

069661 FT

0310/0021 BMS EN 50/0017/0310/0000
069661 FT 1 0 00191 0 06 0929+19
TRIB PANTHER CREEK
BMSBG 50/0017/0310/0000
5 0310/0000 LENGTH(AH 3470 BK 3368)

FIRE HOUSE LN
(TWP)

0300/0232

0300/0232 BACK AL
0300/0185 (TWP)
BMS EN 50/0017/0300/0172
1 0 00191 0 06 0897+92
TR. PANTHER C
0300/0172 BMSBG 50/0017/0300/0172
FROM 0074/0340 SH
0300/0065 (CONN)
066293 FT 1 0 00191 0 06 0896+25
VETERANS WY
(SR0074 SEG 0350/0000)

066293 FT

VETERANS WY
(SR0074 SEG 0350/0000) 0300/0000

NC RA
5 0300/0000 CCOON VALLEY RD
LENGTH(AH 3368 BK 1775)
LOY LN
(TWP)
0290/1584 BMS EN 50/0017/0290/1556
0290/1568 2 0 50001 0 02 0970+26
TR PANTHER C
0290/1556 BMSBG 50/0017/0290/1556

2 0 50001 0 02 0954+72 064518 FT
LIBERTY VALLEY RD
(SR4002 SEG 0170/2909) 0290/0000

064518 FT

5 0290/0000 LENGTH(AH 1775 BK 2876)

EXTRACT DATE: 11/25/2024 ROADWAY MANAGEMENT SYSTEM PAGE NUMBER: 22
PRINT DATE: 11/26/2024 SLD COUNTY/SR - ANNUAL PRINT COUNTY: PERRY

DIR: B TOTAL LEN: 35.698 MI. DIST: 08-9 SR: 17
LEFT MUN: SAVILLE T RIGHT MUN: SAVILLE T

061642 FT

061642 FT 2 0 50001 0 02 0925+87
S 0280/0000 LENGTH(AH 2876 BK 3529)

2 0 50001 0 02 0890+58 058113 FT
MILLER LN
(T338) 0270/0000

0270/0186 BMS EN 50/0017/0270/0155
2 0 50001 0 02 0892+13
PANTHER CK.
0270/0155 BMSBG 50/0017/0270/0155
058113 FT
S 0270/0000 LENGTH(AH 3529 BK 2642)

055471 FT

055471 FT 2 0 50001 0 02 0864+02
S 0260/0000 LENGTH(AH 2642 BK 2451)

053020 FT

053020 FT 2 0 50001 0 02 0839+51
S 0250/0000 LENGTH(AH 2451 BK 2556)

0240/1520 BMS EN 50/0017/0240/1457
2 0 50001 0 02 0828+50
BUFFALO CK.
0240/1457 BMSBG 50/0017/0240/1457

EXTRACT DATE: 11/25/2024 ROADWAY MANAGEMENT SYSTEM PAGE NUMBER: 21
PRINT DATE: 11/26/2024 SLD COUNTY/SR - ANNUAL PRINT COUNTY: PERRY

DIR: B TOTAL LEN: 35.698 MI. DIST: 08-9 SR: 17
LEFT MUN: SAVILLE T RIGHT MUN: SAVILLE T

2 0 50001 0 02 0813+95 050464 FT
COVERED BRIDGE RD
(SR4001 SEG 0010/0000) 0240/0000

048287 FT

046551 FT

044039 FT

042128 FT

0240/0238 BMS EN 50/0017/0240/0227
2 0 50001 0 02 0816+25
TR-BUFF-CK.

0240/0227 BMSBG 50/0017/0240/0227
050464 FT

5 0240/0000 LENGTH(AH 2556 BK 2177)
FRITZ RD
0230/1895 (T332)

048287 FT 2 0 50001 0 02 0792+27
TR-BUFFALO
STRUCTURE LENGTH 10 FT
BMSID 50/0017/0230/0000
5 0230/0000 LENGTH(AH 2177 BK 1736)

046551 FT 2 0 50001 0 02 0774+86
5 0220/0000 LENGTH(AH 1736 BK 2512)

044039 FT 2 0 50001 0 02 0749+74
5 0210/0000 LENGTH(AH 2512 BK 1911)

042128 FT 2 0 50001 0 02 0730+63
SAVILLE
NORTHEAST MADISON T
5 0200/0000 LENGTH(AH 1911 BK 2577)

EXTRACT DATE: 11/25/2024 ROADWAY MANAGEMENT SYSTEM PAGE NUMBER: 20
PRINT DATE: 11/26/2024 SLD COUNTY/SR - ANNUAL PRINT COUNTY: PERRY

DIR: B TOTAL LEN: 35.698 MI. DIST: 08-9 SR: 17
LEFT MUN: NORTHEAST MADISON T RIGHT MUN: NORTHEAST MADISON T

039551 FT

039551 FT 2 0 50001 0 02 0704+86
S 0190/0000 LENGTH(AH 2577 BK 2577)

036974 FT

MCMILLEN RD
(SR3013 SEG 0040/0000) 0170/1368

036974 FT 2 0 50001 0 02 0679+09
S 0180/0000 LENGTH(AH 2577 BK 1667)

035307 FT

035307 FT 2 0 50001 0 02 0662+42
FISHER HILL RD
(SR3013 SEG 0030/3003)
S 0170/0000 LENGTH(AH 1667 BK 2321)
0160/1829 BMSSEN 50/0017/0160/1806
2 0 50001 0 02 0657+19
T. BIXLER RUN
0160/1806 BMSBG 50/0017/0160/1806

032986 FT

032986 FT 2 0 50001 0 02 0639+13
NC TUSCARORA RD
S 0160/0000 LENGTH(AH 2321 BK 1851)

2 0 50001 0 02 0620+50 031135 FT
FORT ROBINSON RD
(SR0850 SEG 0170/0037) 0150/0000

0150/0044 BMSSEN 50/0017/0150/0000
NC TUSCARORA PATH RD
FORT ROBINSON RD
(SR0850 SEG 0170/0037)
031135 FT BIXLERS RUN
BMSBG 50/0017/0150/0000
S 0150/0000 LENGTH(AH 1851 BK 2019)

EXTRACT DATE: 11/25/2024 ROADWAY MANAGEMENT SYSTEM PAGE NUMBER: 19
PRINT DATE: 11/26/2024 SLD COUNTY/SR - ANNUAL PRINT COUNTY: PERRY

DIR: B TOTAL LEN: 35.698 MI.
LEFT MUN: NORTHEAST MADISON T

DIST: 08-9 SR: 17
RIGHT MUN: NORTHEAST MADISON T

029116 FT

029116 FT 2 0 50001 0 02 0600+56
S 0140/0000 LENGTH(AH 2019 BK 2234)

026882 FT

026882 FT 2 0 50001 0 02 0577+95
AIRPORT RD
S 0130/0000 (SR3007 SEG 0050/2382) LENGTH(AH 2234 BK 2483)

024399 FT



0120/0061 BMS EN 50/0017/0110/1051
024399 FT 2 0 50001 0 02 0553+67
P3
BIXLERS RUN
S 0120/0000 BMSBG 50/0017/0110/1051 LENGTH(AH 2483 BK 1052)

023347 FT



023347 FT 2 0 50001 0 02 0542+73
NORTHEAST MADISON
S 0110/0000 SOUTHWEST MADISON T LENGTH(AH 1052 BK 2744)

020603 FT

020603 FT 2 0 50001 0 02 0515+54
S 0100/0000 LENGTH(AH 2744 BK 2540)

018063 FT

018063 FT 2 0 50001 0 02 0490+14

EXTRACT DATE: 11/25/2024 ROADWAY MANAGEMENT SYSTEM PAGE NUMBER: 18
PRINT DATE: 11/26/2024 SLD COUNTY/SR - ANNUAL PRINT COUNTY: PERRY

DIR: B TOTAL LEN: 35.698 MI. DIST: 08-9 SR: 17
LEFT MUN: SOUTHWEST MADISON T RIGHT MUN: SOUTHWEST MADISON T

2 0 50001 0 02 0468+64 015913 FT
STONEY POINT RD
(T574) 0080/0000

013168 FT

010347 FT

007164 FT

==

==

==

--

—

—

0090/0000 LENGTH(AH 2540 BK 2150)

0080/0030 CARDINAL HILL RD
015913 FT (T316)

0080/0000 LENGTH(AH 2150 BK 2745)

013168 FT 2 0 50001 0 02 0441+19
BERNHEISEL RD
(T314)

0070/0000 LENGTH(AH 2745 BK 2821)

010347 FT 2 0 50001 0 02 0412+98
SOUTHWEST MADISON
JACKSON TOWNSHIP T

0060/0000 LENGTH(AH 2821 BK 3183)

0050/0349 BMS EN 50/0017/0050/0323
2 0 50001 0 02 0384+38
CONOCO CK

0050/0323 BMSBG 50/0017/0050/0323
007164 FT 2 0 50001 0 02 0381+15
0050/0000 LENGTH(AH 3183 BK 1514)

EXTRACT DATE: 11/25/2024 ROADWAY MANAGEMENT SYSTEM PAGE NUMBER: 17
PRINT DATE: 11/26/2024 SLD COUNTY/SR - ANNUAL PRINT COUNTY: PERRY

DIR: B TOTAL LEN: 35.698 MI. DIST: 08-9 SR: 17
LEFT MUN: JACKSON TOWNSHIP T RIGHT MUN: JACKSON TOWNSHIP T

	005650 FT			005650 FT 2 0 50001 0 02 0365+82 S 0040/0000 LENGTH(AH 1514 BK 2132)
	003518 FT			0030/0280 BMS EN 50/0017/0030/0266 2 0 50001 0 02 0347+24 TR CONOCO CK 0030/0266 BMSBG 50/0017/0030/0266 0030/0019 BMS EN 50/0017/0030/0000 003518 FT 2 0 50001 0 02 0344+58 CONOCO CREEK BMSBG 50/0017/0030/0000 S 0030/0000 LENGTH(AH 2132 BK 2227)
CONOCOCHEAGUE RD (T306)	0020/1240	==		
	001291 FT			JACKSON TOWNSHIP BLAIN B 0020/0254 2 0 50001 0 02 0322+32 001291 FT S 0020/0000 LENGTH(AH 2227 BK 1291) 0010/0915 BMS EN 50/0017/0010/0899 2 0 50001 0 02 0318+37 T SHERMANS 0010/0899 BMSBG 50/0017/0010/0899
TOAD RD (BORO)	0010/0770	==		
SCHOOL DR (PRDR)	0010/0630	==		0010/0670 HENRY DR (BORO)
CHURCH AL (BORO)	0010/0106 000000 FT	==		0010/0288 EASY ST (BORO)
EAST MAIN ST (SR0274 SEG 0250/1870)	0010/0000			000000 FT 2 0 50001 0 02 0309+46 NC BLAIN RD INTER-BK WEST MAIN ST (SR0274 SEG 0250/1870) MFC BEGIN = D S 0010/0000 LENGTH(AH 1291 BK 0000)

EXTRACT DATE: 11/25/2024 ROADWAY MANAGEMENT SYSTEM PAGE NUMBER: 16
PRINT DATE: 11/26/2024 SLD COUNTY/SR - ANNUAL PRINT COUNTY: PERRY
DIR: B TOTAL LEN: .000 MI. DIST: 08-9 SR: 15
LEFT MUN: LIVERPOOL TOWNSHIP T RIGHT MUN: LIVERPOOL TOWNSHIP T

000000 FT



000000 FT BK-DAUPHIN (22)
7010/0000 LTH AH 000100 BK 000000

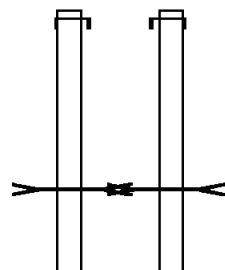
EXTRACT DATE: 11/25/2024 ROADWAY MANAGEMENT SYSTEM PAGE NUMBER: 15
PRINT DATE: 11/26/2024 SLD COUNTY/SR - ANNUAL PRINT COUNTY: PERRY

DIR: B TOTAL LEN: 28.120 MI. DIST: 08-9 SR: 11
LEFT MUN: LIVERPOOL TOWNSHIP T RIGHT MUN: LIVERPOOL TOWNSHIP T

AH-JUNIATA (34) 148475 FT
SUSQUEHANNA TR INTER-AHD
(SR0011 SEG 0013/0000) 0591/2896

TR.SUSQ.RIVER
STRUCTURE LENGTH 14 FT
BMSID 50/0011/0590/1430 0591/1427

JUGHANDLE X-2 RD



148468 FT
INTER-AHD SUSQUEHANNA TR
0590/2965 (SR0011 SEG 0012/0000)

TR.SUSQ.RIVER
STRUCTURE LENGTH 14 FT
0590/1430 BMSID 50/0011/0590/1430

EXTRACT DATE: 11/25/2024 ROADWAY MANAGEMENT SYSTEM PAGE NUMBER: 14
PRINT DATE: 11/26/2024 SLD COUNTY/SR - ANNUAL PRINT COUNTY: PERRY

DIR: B TOTAL LEN: 28.120 MI. DIST: 08-9 SR: 11
LEFT MUN: LIVERPOOL TOWNSHIP T RIGHT MUN: LIVERPOOL TOWNSHIP T

(SR9415 SEG 0010/0000) 0591/0335
JUGHANDLE X-1 RD
(SR9415 SEG 0020/0251) 0591/0215
1 0 00229 0 00 0019+10 145579 FT
SR 0104 SH
(SR0104 SEG 0010/0000)
LENGTH(AH 2896 BK 2477) 0591/0000 5 5 0590/0000
145503 FT 1 0 00229 0 00 0019+10
SR 0104 SH
(SR0104 SEG 0010/0000)
LENGTH(AH 2965 BK 2426)

1 0 00229 0 00 0000+00 143102 FT
TR.SUSQ.RIV.
STRUCTURE LENGTH 14 FT
BMSID 50/0011/0580/0000
LENGTH(AH 2477 BK 1267) 0581/0000 5 5 0580/0000
143077 FT 1 0 00229 0 00 0000+00
TR.SUSQ.RIV.
STRUCTURE LENGTH 14 FT
BMSID 50/0011/0580/0000
LENGTH(AH 2426 BK 1297)
TR.SUSQUE.R.
STRUCTURE LENGTH 10 FT
BMSID 50/0011/0570/0442 0571/0433
1 0 00195 0 01 1024+72 141835 FT
OLD TRAIL RD
(T529)
LENGTH(AH 1267 BK 2979) 0571/0000 5 5 0570/0442
141780 FT 1 0 00195 1 00 1024+72
5 5 0570/0000 LENGTH(AH 1297 BK 2979)

1 0 00195 0 01 0990+96 138856 FT
LENGTH(AH 2979 BK 2614) 0561/0000 5 5 0560/0000
138801 FT 1 0 00195 0 01 0990+96
5 5 0560/0000 LENGTH(AH 2979 BK 2640)

1 0 00195 0 01 0964+56 136242 FT
LENGTH(AH 2614 BK 2640) 0551/0000 5 5 0550/0000
136161 FT 1 0 00195 0 01 0964+56
5 5 0550/0000 LENGTH(AH 2640 BK 2640)

EXTRACT DATE: 11/25/2024 ROADWAY MANAGEMENT SYSTEM PAGE NUMBER: 13
PRINT DATE: 11/26/2024 SLD COUNTY/SR - ANNUAL PRINT COUNTY: PERRY

DIR: B TOTAL LEN: 28.120 MI. DIST: 08-9 SR: 11
LEFT MUN: LIVERPOOL TOWNSHIP T RIGHT MUN: LIVERPOOL TOWNSHIP T

1 0 00195 0 01 0938+16 133602 FT
LENGTH(AH 2640 BK 2640) 0541/0000

JUGHANDLE W RD
(SR9413 SEG 0010/0000) 0531/0592
JUGHANDLE W RD
(SR9413 SEG 0010/0420) 0531/0303
1 0 00195 0 01 0911+76 130962 FT
LENGTH(AH 2640 BK 2640) 0531/0000

1 0 00195 0 01 0885+36 128322 FT
LENGTH(AH 2640 BK 2640) 0521/0000
CAMBRIDGE CIR
(PRDR) 0511/2438 ==
LC FOR FRONT ST
(CONN) 0511/1628 ==

1 0 00195 0 01 0858+96 125682 FT
LENGTH(AH 2640 BK 2665) 0511/0000
LC FOR FRONT ST
(CONN) 0501/2272 ==
RACE ST
(BORO) 0501/1498 ==

LIVERPOOL TOWNSHIP
LIVERPOOL B 0501/0454
TR.SUS.RIVER
STRUCTURE LENGTH 21 FT
BMSID 50/0011/0500/0184 0501/0256
1 0 00195 0 01 0832+56 123017 FT
LENGTH(AH 2665 BK 2682) 0501/0000

133521 FT 1 0 00195 0 01 0938+16
0540/0000 LENGTH(AH 2640 BK 2640)

0530/0297 JUGHANDLE W RD
130881 FT (SR9413 SEG 0010/0420)
0530/0000 1 0 00195 0 01 0911+76
LENGTH(AH 2640 BK 2640)

128241 FT 1 0 00195 0 01 0885+36
0520/0000 LENGTH(AH 2640 BK 2640)
0510/2433 CAMBRIDGE CR
(PRDR)
0510/1627 LC FOR FRONT ST
(CONN)

0510/0454 LIVERPOOL TOWNSHIP
125601 FT LIVERPOOL B
0510/0000 1 0 00195 0 01 0858+96
LENGTH(AH 2640 BK 2640)
0500/2260 LC FOR FRONT ST
(CONN)
0500/1493 RACE ST
(BORO)

0500/0184 TR.SUS.RIVER
122961 FT STRUCTURE LENGTH 21 FT
0500/0000 BMSID 50/0011/0500/0184
1 0 00195 0 01 0832+56
LENGTH(AH 2640 BK 2640)

EXTRACT DATE: 11/25/2024 ROADWAY MANAGEMENT SYSTEM PAGE NUMBER: 12
PRINT DATE: 11/26/2024 SLD COUNTY/SR - ANNUAL PRINT COUNTY: PERRY

DIR: B TOTAL LEN: 28.120 MI. DIST: 08-9 SR: 11
LEFT MUN: LIVERPOOL B RIGHT MUN: LIVERPOOL B

SUNBURY ST (SR0017 SEG 0760/1739) 0491/2238	==	0490/2196	SUNBURY ST (SR0017 SEG 0760/1739)
BMS EN 50/0011/0490/1331 0491/1430	~	0490/1391	BMS EN 50/0011/0490/1331
1 0 00195 0 01 0806+16		1 0 00195 0 01 0806+16	
WILDCAT CREEK		WILDCAT CREEK	
BMSBG 50/0011/0490/1331 0491/1370	~	0490/1331	BMSBG 50/0011/0490/1331
1 0 00195 0 01 0806+16 120335 FT		120321 FT	1 0 00195 0 01 0806+16
LENGTH(AH 2682 BK 2640) 0491/0000	S	S 0490/0000	LENGTH(AH 2640 BK 2640)
JUGHANDLE V RD		0480/2543	JUGHANDLE V RD
(SR9411 SEG 0010/0000) 0481/2550	==		(SR9411 SEG 0010/0000)
JUGHANDLE V RD			
(SR9411 SEG 0010/0285) 0481/2354	==		
LIVERPOOL			LIVERPOOL
BUFFALO TOWNSHIP T		0480/0360	BUFFALO TOWNSHIP T
OLD TRAIL RD		0480/0286	OLD TRAIL RD
(T562)		117681 FT	(T562)
1 0 00195 0 01 0779+76 117695 FT	==	S 0480/0000	1 0 00195 0 01 0779+76
LENGTH(AH 2640 BK 2640) 0481/0000	S		LENGTH(AH 2640 BK 2640)
MOUNTAIN RD			
(T509)			
0471/1051	==		
1 0 00195 0 01 0753+36 115055 FT		115041 FT	1 0 00195 0 01 0753+36
LENGTH(AH 2640 BK 2640) 0471/0000	S	S 0470/0000	LENGTH(AH 2640 BK 2640)
OLD TRAIL RD			
(T562)			
0461/2173	==		
JUGHANDLE U RD			
(SR9409 SEG 0010/0000) 0461/1166	==		
TR. SUSQUE R			TR. SUSQUE R
STRUCTURE LENGTH 12 FT			STRUCTURE LENGTH 12 FT
BMSID 50/0011/0460/0955 0461/0934	>	0460/0955	BMSID 50/0011/0460/0955
HUNTERS VALLEY RD		0460/0846	HUNTERS VALLEY RD
(SR0034 SEG 0640/2839) 0461/0843	==		(SR0034 SEG 0640/2839)
LC FROM ORCHARD RD			
(CONN) 0461/0616	==		

EXTRACT DATE: 11/25/2024 ROADWAY MANAGEMENT SYSTEM PAGE NUMBER: 11
PRINT DATE: 11/26/2024 SLD COUNTY/SR - ANNUAL PRINT COUNTY: PERRY

DIR: B TOTAL LEN: 28.120 MI. DIST: 08-9 SR: 11
LEFT MUN: BUFFALO TOWNSHIP T RIGHT MUN: BUFFALO TOWNSHIP T

1 0 00195 0 01 0726+96 112415 FT
LENGTH(AH 2640 BK 2640) 0461/0000

LOVERS LN
(T505)

0451/1252 ==

1 0 00195 0 01 0700+56 109775 FT
LENGTH(AH 2640 BK 2640) 0451/0000

0 0 00000 0 00 0000+00 107135 FT
LENGTH(AH 2640 BK 2671) 0441/0000
JUGHANDLE F RD
(SR9407 SEG 0010/0000) 0431/2653
JUGHANDLE E RD
(SR9407 SEG 0020/0337) 0431/2625

CHERRY RD
(T559)

0431/2322 ==

BMS EN 50/0011/0430/2126 0431/2170
1 0 00195 0 01 0669+78
HUNTERS RUN
BMS BG 50/0011/0430/2126 0431/2141

0 0 00000 0 00 0000+00 104464 FT
LENGTH(AH 2671 BK 2657) 0431/0000

== 0460/0567 FERRY LN
112401 FT (T534)
0460/0000 1 0 00195 0 01 0726+96
LENGTH(AH 2640 BK 2640)

109761 FT 1 0 00195 0 01 0700+56
0450/0000 LENGTH(AH 2640 BK 2640)

107121 FT 1 0 00195 0 01 0674+16
0440/0000 LENGTH(AH 2640 BK 2667)

0430/2566 LC FROM CHERRY RD
(CONN)

0430/2184 LC TO CHERRY RD
0430/2155 (CONN)
BMS EN 50/0011/0430/2126
1 0 00195 0 01 0669+78
HUNTERS RUN
0430/2126 BMS BG 50/0011/0430/2126

104454 FT 1 0 00195 0 01 0647+76
0430/0000 LENGTH(AH 2667 BK 2640)

EXTRACT DATE: 11/25/2024 ROADWAY MANAGEMENT SYSTEM PAGE NUMBER: 10
PRINT DATE: 11/26/2024 SLD COUNTY/SR - ANNUAL PRINT COUNTY: PERRY

DIR: B TOTAL LEN: 28.120 MI. DIST: 08-9 SR: 11
LEFT MUN: BUFFALO TOWNSHIP T RIGHT MUN: BUFFALO TOWNSHIP T

0 0 00000 0 00 0000+00 101807 FT
LENGTH(AH 2657 BK 2679) 0421/0000 S
LIMEKILN RD
(T469) 0411/2457 ==

0 0 00000 0 00 0000+00 099128 FT
LENGTH(AH 2679 BK 2683) 0411/0000 S

JUGHANDLE C RD
(SR9405 SEG 0010/0000) 0401/1836 ==

JUGHANDLE D RD
(SR9405 SEG 0020/0353) 0401/1750 ==
BUCKS VALLEY RD
(SR1020 SEG 0020/1720) 0401/1480 ==

BUCKS RUN
STRUCTURE LENGTH 19 FT
BMSID 50/0011/0400/1095 0401/1106 > < ==

1 0 00195 0 01 0568+56 096445 FT
LENGTH(AH 2683 BK 2640) 0401/0000 S
EARNEST RD
(TWP) 0391/2617 ==

0 0 00000 0 00 0000+00 093805 FT
BUFFALO TOWNSHIP
CARROLL T
LENGTH(AH 2640 BK 2672) 0391/0000 S

JUGHANDLE B RD
(SR9403 SEG 0010/0000) 0381/1906 ==

101814 FT 1 0 00195 0 01 0621+36
S 0420/0000 LENGTH(AH 2640 BK 2640)

099174 FT 1 0 00195 0 01 0594+96
S 0410/0000 LENGTH(AH 2640 BK 2667)

0400/1726 FROM 1020/0020 SH
(CONN)

0400/1452 BUCKS VALLEY RD
(SR1020 SEG 0020/1720)
0400/1346 TO 1020/0020 SH
(CONN)

BUCKS RUN
STRUCTURE LENGTH 19 FT
0400/1095 BMSID 50/0011/0400/1095
MONTGOMERY FERRY PGC
(GOVT)

096507 FT 1 0 00195 0 01 0568+56
S 0400/0000 LENGTH(AH 2667 BK 2640)

093867 FT 1 0 00195 0 01 0542+16
S 0390/0000 LENGTH(AH 2640 BK 2640)

EXTRACT DATE: 11/25/2024 ROADWAY MANAGEMENT SYSTEM PAGE NUMBER: 9
PRINT DATE: 11/26/2024 SLD COUNTY/SR - ANNUAL PRINT COUNTY: PERRY

DIR: B TOTAL LEN: 28.120 MI. DIST: 08-9 SR: 11
LEFT MUN: BUFFALO TOWNSHIP T RIGHT MUN: BUFFALO TOWNSHIP T

TO 9403/0010 SH					0380/1830	FROM 9403/0010 SH
(CONN)						(CONN)
FROM 9403/0010 SH	0381/1615	==			0380/1615	JUGHANDLE B RD
(CONN)	0381/1600	==				(SR9403 SEG 0010/0320)
JUGHANDLE B RD					0380/1477	TO 9403/0010 SH
(SR9403 SEG 0010/0623)	0381/1336	==				(CONN)
0 0 00000 0 00 0000+00 091133 FT						
CARROLL					091227 FT	1 0 00195 0 01 0515+76
BUFFALO TOWNSHIP T					0380/0000	LENGTH(AH 2640 BK 2640)
LENGTH(AH 2672 BK 2585)	0381/0000	S				
BUFFALO TOWNSHIP					0370/1230	BUFFALO TOWNSHIP
WATTS T	0371/1086	-				WATTS T
1 0 00195 0 01 0493+01 088548 FT					0370/0523	COMM OF PA PARKING AREA
LENGTH(AH 2585 BK 2640)	0371/0000	S			088587 FT	(GOVT)
NOTCH RD					0370/0000	1 0 00195 0 01 0489+36
(SR1022 SEG 0030/2465)	0361/2525	==				LENGTH(AH 2640 BK 2640)
TR. SUSQUE R.						
STRUCTURE LENGTH 12 FT					0360/2306	TR. SUSQUE R.
BMSID 50/0011/0360/2306	0361/2367	>				STRUCTURE LENGTH 12 FT
						BMSID 50/0011/0360/2306
0 0 00000 0 00 0000+00 085908 FT					085947 FT	1 0 00195 0 01 0462+96
LENGTH(AH 2640 BK 2592)	0361/0000	S			0360/0000	LENGTH(AH 2640 BK 2640)
0 0 00000 0 00 0000+00 083316 FT					083307 FT	1 0 00195 0 01 0436+56
LENGTH(AH 2592 BK 2604)	0351/0000	S			0350/0000	LENGTH(AH 2640 BK 2640)

EXTRACT DATE: 11/25/2024 ROADWAY MANAGEMENT SYSTEM PAGE NUMBER: 8
PRINT DATE: 11/26/2024 SLD COUNTY/SR - ANNUAL PRINT COUNTY: PERRY
DIR: B TOTAL LEN: 28.120 MI. DIST: 08-9 SR: 11
LEFT MUN: WATTS T RIGHT MUN: WATTS T

0 0 00000 0 00 0000+00 080712 FT				080667 FT 1 0 00195 0 01 0410+16
LENGTH(AH 2604 BK 2772) 0341/0000	5			5 0340/0000 LENGTH(AH 2640 BK 2799)
JUGHANDLE A RD				JUGHANDLE A RD
(SR9401 SEG 0010/0000) 0331/2598				(SR9401 SEG 0010/0509)
JUGHANDLE A RD				CLEMSON'S ISLAND PGC
(SR9401 SEG 0010/0509) 0331/2204				(GOVT) 0330/2225
0 0 00000 0 00 0000+00 077940 FT				077868 FT 1 0 00195 0 01 0382+17
MOTTER RD				MOTTER RD
(T537)				(T537)
LENGTH(AH 2772 BK 2719) 0331/0000	5			5 0330/0000 LENGTH(AH 2799 BK 2719)
PINE TREE DR				PINE TREE DR
(T535) 0321/1036				(T535) 0320/1029
0 0 00000 0 00 0000+00 075221 FT				075149 FT 1 0 00195 0 01 0354+98
MILL ST				MILL ST
(T536)				(T536)
LENGTH(AH 2719 BK 2450) 0321/0000	5			5 0320/0000 LENGTH(AH 2719 BK 2461)
WATTS				WATTS
NEW BUFFALO B 0311/1177				NEW BUFFALO B 0310/1199
MARKET ST				MARKET ST
(SR1023 SEG 0010/0000) 0311/0520				(SR1023 SEG 0010/0000)
1 0 00195 0 01 0327+55 072771 FT				1 0 00195 0 01 0330+96
LENGTH(AH 2450 BK 2640) 0311/0000	5			5 0310/0000 LENGTH(AH 2461 BK 2640)
BUFFALO CRK				BUFFALO CRK
STRUCTURE LENGTH 19 FT				STRUCTURE LENGTH 19 FT
BMSID 50/0011/0301/2304 0301/2304				BMSID 50/0011/0301/2304 0300/2400

EXTRACT DATE: 11/25/2024 ROADWAY MANAGEMENT SYSTEM PAGE NUMBER: 7
PRINT DATE: 11/26/2024 SLD COUNTY/SR - ANNUAL PRINT COUNTY: PERRY

DIR: B TOTAL LEN: 28.120 MI. DIST: 08-9 SR: 11
LEFT MUN: NEW BUFFALO B RIGHT MUN: NEW BUFFALO B

NEW BUFFALO
WATTS T

0301/1549

NEW BUFFALO
WATTS T

0300/1549

0 0 00000 0 00 0000+00 070131 FT
LENGTH(AH 2640 BK 2640) 0301/0000

070048 FT 1 0 00195 0 01 0304+56
0300/0000 LENGTH(AH 2640 BK 2640)

0 0 00000 0 00 0000+00 067491 FT
LENGTH(AH 2640 BK 2785) 0291/0000

067408 FT 1 0 00195 0 01 0278+16
0290/0000 LENGTH(AH 2640 BK 2798)

OLD TRAIL RD
(T536)

0281/1720

==

0280/1740

OLD TRAIL RD
(T536)

OLD TRAIL RD
(T536)

0281/1150

==

0280/1170

OLD TRAIL RD
(T536)

TR.SUSQUE.R.
STRUCTURE LENGTH 16 FT
BMSID 50/0011/0280/1013 0281/0906

0280/1013 TR.SUSQUE.R.
STRUCTURE LENGTH 16 FT
BMSID 50/0011/0280/1013

0 0 00000 0 00 0000+00 064706 FT
OLD TRAIL RD
(T536)
LENGTH(AH 2785 BK 2493) 0281/0000

064610 FT 1 0 00195 0 01 0250+18
OLD TRAIL RD
(T536)
0280/0000 LENGTH(AH 2798 BK 2482)

TAYLOR RD
(T522)

0271/1541

==

0270/1520

TAYLOR RD
(T522)

1 0 00195 0 01 0225+36 062213 FT
LENGTH(AH 2493 BK 2679) 0271/0000

062128 FT 1 0 00195 0 01 0225+36
0270/0000 LENGTH(AH 2482 BK 2640)

HALDEMAN ISLAND PGC

HALDEMAN ISLAND PGC

EXTRACT DATE: 11/25/2024 ROADWAY MANAGEMENT SYSTEM PAGE NUMBER: 6
PRINT DATE: 11/26/2024 SLD COUNTY/SR - ANNUAL PRINT COUNTY: PERRY

DIR: B TOTAL LEN: 28.120 MI. DIST: 08-9 SR: 11
LEFT MUN: WATTS T RIGHT MUN: WATTS T

(GOVT) 0261/1952 0260/1913 (GOVT)

SIGN: CANTILEVER
BMSID 50/0011/0261/0800 0261/0823
WB RAMP RD
(SR8037 SEG 0530/0000) 0261/0374

1 0 00195 0 01 0198+96 059534 FT
SUSQUEHANNA TR INTER-BK
(SR0011 SEG 0021/3781)
LTH AH 002679 BK 000100 0261/0000
AH-DAUPHIN (22) 059534 FT
LTH AH 000100 BK 003575 7243/0000
(SR0011 SEG 0011/0000)
PENN T 0241/3575

0260/0875 EB RAMP RD
(SR8037 SEG 0520/2835)

059488 FT 1 0 00195 0 01 0198+96
INTER-BK SUSQUEHANNA TR
(SR0011 SEG 0020/3834)
BK-DAUPHIN (22)
LTH AH 002640 BK 005483
LTH AH 005483 BK 003574
SUSQUEHANNA TR
(SR0011 SEG 0010/0000)
PENN T

1 0 00195 0 01 0161+15 055959 FT
PA 849
OP ID 50/0849/0490/2510
LENGTH(AH 3575 BK 3473) 0241/0000

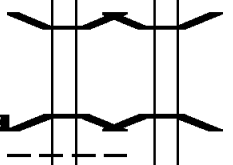

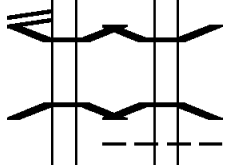
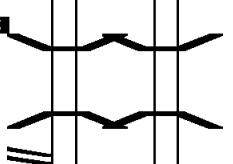
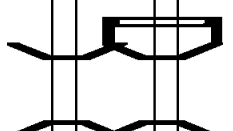
055914 FT 1 0 00195 0 01 0161+15
PA 849
OP ID 50/0849/0490/2510
LENGTH(AH 3574 BK 3515)

BMSEN 50/0011/0230/0000 0231/0053
CROSSOVER RD
(CONN) 0231/0048
1 0 00195 0 01 0126+18 052486 FT
BUTCHER RD
BMSBG 50/0011/0230/0000
LENGTH(AH 3473 BK 3770) 0231/0000

0230/0053 BMSEN 50/0011/0230/0000
CROSSOVER RD
(CONN)
0230/0049 1 0 00195 0 01 0126+18
052399 FT BUTCHER RD
BMSBG 50/0011/0230/0000
LENGTH(AH 3515 BK 3658)

EXTRACT DATE: 11/25/2024 ROADWAY MANAGEMENT SYSTEM PAGE NUMBER: 5
PRINT DATE: 11/26/2024 SLD COUNTY/SR - ANNUAL PRINT COUNTY: PERRY

DIR: B TOTAL LEN: 28.120 MI. DIST: 08-9 SR: 11
LEFT MUN: PENN T RIGHT MUN: PENN T

BMS EN 50/0011/0220/0000 0221/0478 1 0 00195 0 01 0088+81 048716 FT CREEK ROAD BMS BG 50/0011/0220/0000 LENGTH(AH 3770 BK 2630) 0221/0000 PENN DUNCANNON B 0211/2570		0220/0478 048741 FT BMS EN 50/0011/0220/0000 1 0 00195 0 01 0088+81 CREEK ROAD BMS BG 50/0011/0220/0000 LENGTH(AH 3658 BK 2667) PENN DUNCANNON B 0211/2451
SIGN: CANTILEVER BMS ID 50/0011/0211/2000 0211/2028		0210/2451
OFF RAMP RD (SR8001 SEG 0500/0000) 0211/0903 BMS EN 50/0011/0210/0291 0211/0471 1 0 00030 0 01 0475+97 MARKET ST BMS BG 50/0011/0210/0291 0211/0265		0210/1025 ON RAMP RD (SR8001 SEG 0750/0626) 0210/0497 BMS EN 50/0011/0210/0291 1 0 00030 0 02 0475+97 MARKET ST BMS BG 50/0011/0210/0291 DUNCANNON PENN T 0210/0076
DUNCANNON PENN T 0211/0013 1 0 00030 0 01 0475+97 046086 FT LENGTH(AH 2630 BK 1573) 0211/0000 BMS EN 50/0011/0200/1230 0201/1310 1 0 00030 0 02 0470+18 FISHER ST. BMS BG 50/0011/0200/1230 0201/1255 VALLEY ST RAMP RD (SR8001 SEG 0250/0352) 0201/0793		046074 FT 1 0 00030 0 01 0475+97 0210/0000 LENGTH(AH 2667 BK 1552) 0200/1285 BMS EN 50/0011/0200/1230 1 0 00030 0 02 0470+18 FISHER ST. BMS BG 50/0011/0200/1230
BMS EN 50/0011/0200/0000 0201/0441 1 0 00030 0 02 0457+77 044513 FT NORFOLK SOUTHERN ACCESS BMS BG 50/0011/0200/0000		0200/0735 FISHER ST RAMP RD (SR8001 SEG 0010/0000) SIGN: CANTILEVER BMS ID 50/0011/0200/0465 BMS EN 50/0011/0200/0000 1 0 00030 0 02 0457+77 NORFOLK SOUTHERN ACCESS BMS BG 50/0011/0200/0000

EXTRACT DATE: 11/25/2024 ROADWAY MANAGEMENT SYSTEM PAGE NUMBER: 4
PRINT DATE: 11/26/2024 SLD COUNTY/SR - ANNUAL PRINT COUNTY: PERRY

DIR: B TOTAL LEN: 28.120 MI. DIST: 08-9 SR: 11
LEFT MUN: PENN T RIGHT MUN: PENN T

LENGTH(AH 1573 BK 2048) 0201/0000 5 0200/0000 LENGTH(AH 1552 BK 2029)

SIGN: CANTILEVER
BMSID 50/0011/0191/0370 0191/0349
1 0 00030 0 02 0438+07 042465 FT
LENGTH(AH 2048 BK 1740) 0191/0000 5

042493 FT 1 0 00030 0 02 0438+35
5 0190/0000 LENGTH(AH 2029 BK 1768)

1 0 00030 0 02 0420+67 040725 FT
MFC BEGIN = B
LENGTH(AH 1740 BK 3551) 0181/0000 5

040725 FT 1 0 00030 0 02 0420+67
5 0180/0000 MFC BEGIN = B LENGTH(AH 1768 BK 3551)

SPUR LN
(T319) 0170/2689 ==

COVE CREEK
STRUCTURE LENGTH 18 FT
0170/2259 BMSID 50/0011/0170/2259

COVE RD
(T600) 0170/2039 ==

037174 FT

037174 FT 1 0 00030 0 02 0385+16
5 0170/0000 LENGTH(AH 3551 BK 1981)

SCHOOLHOUSE RD
(T309) 0160/0996 ==

035193 FT

035193 FT 1 0 00030 0 02 0365+35
5 0160/0000 LENGTH(AH 1981 BK 2458)

032735 FT

032735 FT 1 0 00030 0 02 0340+77
5 0150/0000 LENGTH(AH 2458 BK 2472)

EXTRACT DATE: 11/25/2024 ROADWAY MANAGEMENT SYSTEM PAGE NUMBER: 3
PRINT DATE: 11/26/2024 SLD COUNTY/SR - ANNUAL PRINT COUNTY: PERRY

DIR: B TOTAL LEN: 28.120 MI. DIST: 08-9 SR: 11
LEFT MUN: PENN T RIGHT MUN: PENN T

030263 FT

030263 FT 1 0 00030 0 02 0316+05
S 0140/0000 LENGTH(AH 2472 BK 2504)

027759 FT

027759 FT 1 0 00030 0 02 0291+01
S 0130/0000 LENGTH(AH 2504 BK 2393)

1 0 00030 0 02 0267+08 025366 FT
BURLEY RD
(T518) 0120/0000

= =

025366 FT BURLEY RD
(T518)
S 0120/0000 LENGTH(AH 2393 BK 3325)

SCHOOLHOUSE RD
(T309)

022041 FT
0100/2653

= =

022041 FT 1 0 00030 0 02 0233+38
S 0110/0000 LENGTH(AH 3325 BK 2697)

HILLTOP RD
(T515)

0100/0899
019344 FT

= =

019344 FT 1 0 00030 0 01 0204+41
FIREHOUSE RD
(T520)
S 0100/0000 LENGTH(AH 2697 BK 2554)

EXTRACT DATE: 11/25/2024 ROADWAY MANAGEMENT SYSTEM PAGE NUMBER: 2
PRINT DATE: 11/26/2024 SLD COUNTY/SR - ANNUAL PRINT COUNTY: PERRY

DIR: B TOTAL LEN: 28.120 MI. DIST: 08-9 SR: 11
LEFT MUN: PENN T RIGHT MUN: PENN T

	==	0090/1693	WOODLAND DR (T526)	
	==	0090/0973	MAPLE AV (TWP)	
016790 FT		016790 FT	1 0 00030 0 01 0181+31	
		0090/0000	LENGTH(AH 2554 BK 2006)	
014784 FT		014784 FT	1 0 00030 0 01 0161+25	
		0080/0000	LENGTH(AH 2006 BK 3130)	
011654 FT		011654 FT	1 0 00030 0 01 0129+95	
			NC SUSQUEHANNA TR	
			PENN	
			MARYSVILLE B	
		0070/0000	LENGTH(AH 3130 BK 1778)	
009876 FT		009876 FT	1 0 00030 0 01 0098+76	
		0060/0000	LENGTH(AH 1778 BK 2545)	

SPRUCE ST	0050/0675	==
(BORO)		
WALNUT ST	0050/0352	==
(BORO)		
ALLEY	0050/0150	==
(BORO)		
MYRTLE AV	0050/0147	==
(BORO)		

EXTRACT DATE: 11/25/2024 ROADWAY MANAGEMENT SYSTEM PAGE NUMBER: 1
PRINT DATE: 11/26/2024 SLD COUNTY/SR - ANNUAL PRINT COUNTY: PERRY

DIR: B TOTAL LEN: 28.120 MI.
LEFT MUN: MARYSVILLE B

DIST: 08-9 SR: 11
RIGHT MUN: MARYSVILLE B

1 0 00030 0 01 0073+31 007331 FT
CHESTNUT ST
(BORO) 0050/0000
WILLIAM ST
(BORO) 0040/1627
VALLEY ST
(SR0850 SEG 0730/2990) 0040/1435

FRONT ST
(BORO) 0040/1102
FUNK AV
(BORO) 0040/0948
CAMERON ST
(BORO) 0040/0738
LANDSVALE ST
(BORO) 0040/0418
1 0 00030 0 00 0055+01 005501 FT
CASSEL ST
(BORO) 0040/0000

PARK DR
(BORO)
1 0 00030 0 00 0038+31 003831 FT
RIDGEVIEW DR
(TWP) 0030/0000

WALAK LN
(PRDR) 0020/1076

001986 FT

000000 FT

007331 FT

5 0050/0000 LENGTH(AH 2545 BK 1830)

0040/1435

0040/1273

0040/1230

BMS EN 50/0011/0040/1230
1 0 00030 0 00 0067+71
VALLEY ST.
BMS BG 50/0011/0040/1230

005501 FT

5 0040/0000 LENGTH(AH 1830 BK 1670)

FISHING CRK.
STRUCTURE LENGTH 35 FT
0030/0893 BMS ID 50/0011/0030/0894

003831 FT

5 0030/0000 LENGTH(AH 1670 BK 1845)

001986 FT 1 0 00030 0 00 0019+86

5 0020/0000 LENGTH(AH 1845 BK 1986)

000000 FT 1 0 00030 0 00 0000+00

NC STATE RD
INTER-BK SUSQUEHANNA TR
(SR0011 SEG 1000/2236)

MFC BEGIN = B
BK-CUMBERLAND (21)

5 0010/0000 LENGTH(AH 1986 BK 0000)