

Straight Line Diagram

(Including Drain Pipes)

**York
66**

January 2025

This document was produced by the Pennsylvania Department of Transportation (PENNDOT) as an internal management tool for State maintained highways and is not to be used for other purposes. The printed information was compiled from the Department's computerized Roadway Management System (RMS) and is subject to change without notice. Use of any or all of the printed information for purposes other than those intended by the Department may not satisfy other accuracy and completeness requirements and the Department does not warrant that such printed information is accurate or complete.

ROADWAY MANAGEMENT SYSTEM INDEX FOR SR'S LOCATED IN THE COUNTY OF YORK

SR	BGN	PAGE	END	PAGE	SR	BGN	PAGE	END	PAGE	SR	BGN	PAGE	END	PAGE
0015	1		10		1025	453		453		2043	582		582	
0024	11		34		1027	454		454		2044	583		584	
0030	35		63		1029	455		455		2045	585		585	
0074	64		108		1031	456		458		2046	586		587	
0083	109		160		1033	459		462		2047	588		589	
0094	161		169		1035	463		463		2048	590		591	
0114	170		174		1037	464		465		2049	592		592	
0116	175		189		1039	466		466		2050	593		596	
0124	190		200		1041	467		467		2051	597		599	
0177	201		208		1043	468		468		2052	600		601	
0181	209		218		2001	469		472		2053	602		603	
0182	219		224		2002	473		478		2054	604		606	
0194	225		237		2003	479		480		2055	607		607	
0214	238		246		2005	481		486		2056	608		609	
0216	247		266		2006	487		487		2057	610		611	
0234	267		273		2007	488		491		2058	612		614	
0238	274		277		2008	492		492		2059	615		615	
0262	278		287		2009	493		498		2060	616		618	
0297	288		291		2010	499		499		2061	619		619	
0372	292		293		2011	500		502		2062	620		620	
0382	294		302		2012	503		504		2063	621		622	
0392	303		307		2013	505		507		2064	623		624	
0425	308		322		2014	508		511		2065	625		626	
0462	323		336		2015	512		513		2066	627		627	
0516	337		345		2016	514		515		2067	628		631	
0616	346		357		2017	516		517		2068	632		633	
0624	358		369		2018	518		520		2069	634		641	
0851	370		393		2019	521		523		2070	642		644	
0921	394		401		2020	524		526		2071	645		646	
1001	402		402		2021	527		528		2072	647		647	
1002	403		404		2022	529		529		2073	648		650	
1003	405		408		2024	530		532		2074	651		654	
1004	409		411		2025	533		534		2075	655		659	
1005	412		413		2026	535		536		2076	660		661	
1006	414		414		2027	537		537		2077	662		663	
1007	415		415		2028	538		540		2078	664		665	
1008	416		420		2029	541		544		2079	666		671	
1009	421		423		2030	545		546		2080	672		672	
1010	424		425		2031	547		551		2081	673		673	
1011	426		427		2032	552		555		2083	674		675	
1012	428		429		2033	556		557		2085	676		677	
1013	430		431		2034	558		558		2087	678		680	
1014	432		437		2035	559		560		2089	681		682	
1015	438		439		2036	561		562		2091	683		684	
1016	440		441		2037	563		564		2093	685		687	
1017	442		443		2038	565		569		2095	688		690	
1018	444		444		2039	570		572		2097	691		692	
1019	445		448		2040	573		575		2099	693		693	
1021	449		450		2041	576		579		2101	694		694	
1023	451		452		2042	580		581		2103	695		697	

ROADWAY MANAGEMENT SYSTEM INDEX FOR SR'S LOCATED IN THE COUNTY OF YORK

SR	BGN	PAGE	END	PAGE	SR	BGN	PAGE	END	PAGE	SR	BGN	PAGE	END	PAGE
2104	698		699		3059	833		835		4018	971		972	
3001	700		712		3060	836		837		4019	973		975	
3002	713		714		3061	838		843		4020	976		977	
3003	715		715		3062	844		844		4021	978		978	
3004	716		717		3064	845		845		4022	979		983	
3005	718		718		3065	846		848		4023	984		984	
3006	719		721		3066	849		849		4024	985		987	
3007	722		723		3068	850		852		4025	988		988	
3008	724		725		3069	853		853		4026	989		994	
3009	726		726		3070	854		857		4027	995		996	
3010	727		727		3071	858		858		4028	997		999	
3011	728		731		3072	859		864		4029	1000		1000	
3012	732		735		3073	865		867		4030	1001		1003	
3013	736		736		3074	868		870		4031	1004		1008	
3014	737		739		3075	871		874		4032	1009		1010	
3015	740		740		3076	875		877		4033	1011		1012	
3016	741		742		3078	878		879		4034	1013		1013	
3017	743		745		3080	880		882		4035	1014		1017	
3018	746		748		3082	883		884		4036	1018		1019	
3019	749		750		3084	885		885		4037	1020		1021	
3020	751		755		3086	886		886		4038	1022		1024	
3021	756		756		3088	887		887		4039	1025		1026	
3022	757		757		3090	888		889		4040	1027		1033	
3023	758		759		3092	890		892		4041	1034		1034	
3025	760		760		3094	893		893		4043	1035		1037	
3027	761		761		3096	894		896		4044	1038		1038	
3029	762		763		3098	897		897		4045	1039		1040	
3031	764		765		3100	898		898		4046	1041		1041	
3033	766		767		3104	899		899		4047	1042		1042	
3035	768		768		3105	900		900		4048	1043		1043	
3037	769		770		3106	901		901		4049	1044		1044	
3039	771		771		3108	902		902		4050	1045		1045	
3041	772		778		3120	903		903		4051	1046		1049	
3042	779		784		4001	904		916		4052	1050		1050	
3043	785		785		4002	917		924		4053	1051		1051	
3044	786		787		4003	925		927		4054	1052		1052	
3045	788		793		4004	928		930		4056	1053		1053	
3046	794		798		4005	931		933		4057	1054		1054	
3047	799		806		4006	934		934		4058	1055		1055	
3048	807		808		4007	935		935		8001	1056		1057	
3049	809		809		4008	936		942		8002	1058		1058	
3050	810		811		4009	943		950		8003	1059		1059	
3051	812		812		4010	951		951		8004	1060		1061	
3052	813		814		4011	952		955		8005	1062		1063	
3053	815		816		4012	956		959		8006	1064		1064	
3054	817		821		4013	960		960		8007	1065		1066	
3055	822		824		4014	961		965		8008	1067		1068	
3056	825		826		4015	966		967		8009	1069		1070	
3057	827		827		4016	968		969		8010	1071		1072	
3058	828		832		4017	970		970		8011	1073		1074	

ROADWAY MANAGEMENT SYSTEM

S R	BGN	PAGE	END	PAGE
8012	1075		1075	
8013	1076		1078	
8015	1079		1080	
8017	1081		1082	
8019	1083		1083	
8021	1084		1084	
8023	1085		1085	
8025	1086		1086	
8027	1087		1087	
8029	1088		1088	
8031	1089		1089	
8033	1090		1090	
8035	1091		1091	
8037	1092		1092	
8039	1093		1093	
8043	1094		1094	
8045	1095		1096	
9201	1097		1097	
9202	1098		1098	
9203	1099		1099	



December 30, 2024

Pennsylvania State Roads - Straight Line Diagrams

Contained within this document are the 2025 Pennsylvania Straight Line Diagrams (SLDs) for State Routes by county within a particular PennDOT district. At the end of each year, PennDOT takes a snapshot of its current SLD database and creates PDF files from the SLD snapshot. The SLDs are a graphical representation of State Routes (SRs) that PennDOT maintains. The information shown on the SLD is generated from data found in PennDOT's Roadway Management System (RMS) database. The data from RMS is constantly being updated to match actual roadway inventory data found on Pennsylvania's state highways. PennDOT's SR system is explained briefly in this document along with symbol definitions for each type of roadway feature or attribute found on the SLD. This PDF version of the SLD contains an individual county list of all state roads found in that county. The SRs found on the list are linked to the actual pages that show the individual SLDs. To find an SLD for a particular road that you want, simply point to that road on the SR index list and click on it to jump to the beginning page of that SLD.

If you have any questions or comments concerning information found in this document, please contact Ty Reed, Chief, Roadway Inventory and Testing Unit, Asset Management Division, Bureau of Operations, by calling (717) 787-7294.

Additional information on state owned highways is available from your local PENNDOT Engineering District Office, RMS Unit, RMS Coordinator.

Straight Line Diagram Disclaimer: This document is for informational purposes only and may be viewed by anyone. No part of the information contained in this document may be altered or redistributed without prior written consent of PENNDOT. Straight Line Diagram information is provided "as is" without warranty of any kind, either expressed or implied. This information could include technical inaccuracies or errors of omission. Changes may be made periodically to the information herein.

Copyright © 2024 by the Commonwealth of Pennsylvania. All rights reserved.



Asset Management Division

Mission Statement

To protect and preserve Pennsylvania's infrastructure by providing meaningful, timely, and accurate pavement and roadway management, design, standards, strategies, inventory and condition, as well as fair, consistent and efficient application of Commonwealth laws and regulations.

CUSTOMER SERVICE RATING FORM

Straight Line Diagram (SLD) – Customer Service Rating

As means to improve customer service, we would like you to rate the product/ service you have received, by circling a "grade" from "A" (excellent) to "E" (fail).

A **B** **C** **D** **E**

If your rating is not an "A," please let us know what we could do better.

Name and Organization (optional)

Thank You.

(Fold along line, and tape or staple together before mailing)

(Cut along dashed line)

Bureau of Operations
Asset Management Division – PennDOT Annex
907 Elmerton Avenue
Harrisburg, PA 17110
ATTN: Ty Reed

PENNSYLVANIA DEPARTMENT OF TRANSPORTATION

Bureau of Operations, Asset Management Division

Location Referencing System (LRS) – Definitions, Uses & Testing

The Department's LRS, implemented in 1987, is the mechanism to designate the State highway network, to define roadway lengths, locations, and route connectivity, and to serve as the basis for the collection, storage, and integration of roadway information.

An LRS key is a unique series of numbers that identifies the location of each point or feature along a State route. The fourteen digit number is an integral part of the Roadway Management System (RMS) where roadway data is stored. 07/4016/0100/0857 is an example of an LRS key, which identifies County (CO) = 07, State Route (SR) = 4016, Segment (SEG) = 0100, and Offset = 0857.

County (CO)

Each of Pennsylvania's sixty-seven counties is identified by a number.

Name	#	Name	#	Name	#	Name	#
Adams	1	Clinton	18	Lackawanna	35	Potter	52
Allegheny	2	Columbia	19	Lancaster	36	Schuylkill	53
Armstrong	3	Crawford	20	Lawrence	37	Snyder	54
Beaver	4	Cumberland	21	Lebanon	38	Somerset	55
Bedford	5	Dauphin	22	Lehigh	39	Sullivan	56
Berks	6	Delaware	23	Luzerne	40	Susquehanna	57
Blair	7	Elk	24	Lycoming	41	Tioga	58
Bradford	8	Erie	25	McKean	42	Union	59
Bucks	9	Fayette	26	Mercer	43	Venango	60
Butler	10	Forest	27	Mifflin	44	Warren	61
Cambria	11	Franklin	28	Monroe	45	Washington	62
Cameron	12	Fulton	29	Montgomery	46	Wayne	63
Carbon	13	Greene	30	Montour	47	Westmoreland	64
Centre	14	Huntingdon	31	Northampton	48	Wyoming	65
Chester	15	Indiana	32	Northumberland	49	York	66
Clarion	16	Jefferson	33	Perry	50	Philadelphia	67
Clearfield	17	Juniata	34	Pike	51		

State Route (SR)

State Routes (SR's) are identified by four-digit numbers. SR numbers are assigned as follows:

- | | |
|--|-----------|
| 1. Traffic Routes: Routes designated as Interstates, US or PA Routes | 0001-0999 |
| 2. Quadrant Routes (Non-Traffic Routes) | 1001-4999 |
| 3. Relocated Traffic Routes | 6000-6999 |
| 4. Turned Back, Abandoned, or Null Routes | 7000-7999 |
| 5. Interchanges | 8001-8999 |
| 6. WYE's | 9101-9199 |
| 7. Rest Areas | 9201-9299 |
| 8. Truck Escape Ramps | 9301-9399 |
| 9. Others | 9401-9499 |
| 10. Park and Rides | 9501-9599 |

Even/Odd Convention: Even numbers are typically given to SR's in the East/West direction, and odd numbers to SR's that run North/South. This convention applies to Interstate Routes (except those that are Beltways or Spurs), and Quadrant Routes. This convention may or may not apply to PA or US Traffic Routes.

Hierarchy: If two or more traffic routes occupy the same section of roadway, the SR number is based on the "higher" type route, according to the following hierarchy. If the traffic routes are the same hierarchy class, then the SR number is assigned the lower numbered traffic route (Figure 1).

1. Interstates
2. U.S. Routes
3. PA Routes
4. Quadrant Routes

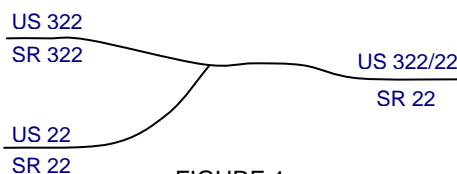


FIGURE 1

Other Numbering Conventions:

1. The first digit of a quadrant route is based on which quadrant of the county the route is located, as shown in the following diagram (Figure 2).
2. The last three digits of a Relocated Traffic Route are the same as the Traffic Route that was relocated.
3. Interchanges are numbered sequentially. Odd numbers are given to interchanges along SR's in the North/South direction; even numbers are given to interchanges along SR's in the East/West direction (Figure 3).
4. WYE's are given odd numbers if the connecting SR is odd numbered, and even numbers if the connecting SR is even numbered.
5. Rest Areas or Truck Escape Ramps are given odd numbers if they connect to the Southbound or Westbound side of an SR, and even numbers if they connect to the Northbound or Eastbound side.

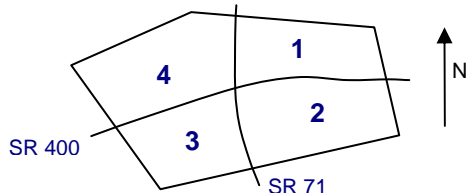


FIGURE 2

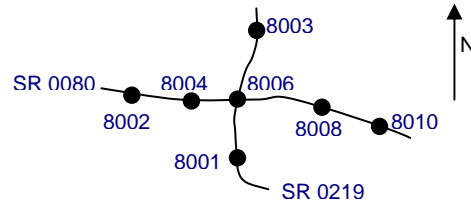


FIGURE 3

Segment (SEG)

State routes are divided into segments, which are approximately one-half mile long, and are identified by a four-digit number. Segment begin and end points are placed at physical features where possible. Segment numbers increase in the North or East direction, and typically by 10's (Figure 4). Segments are even numbered on undivided roadways, and in the Northbound or Eastbound direction of divided roadways. Segments are odd numbered in the Southbound or Westbound direction of divided roadways (Figure 5). Interstate segments are associated with the mile posts (Figure 6).

Undivided Roadways

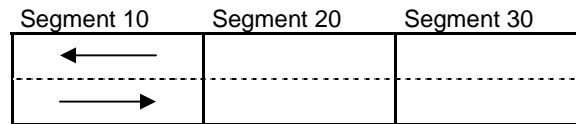


FIGURE 4

Divided Roadways

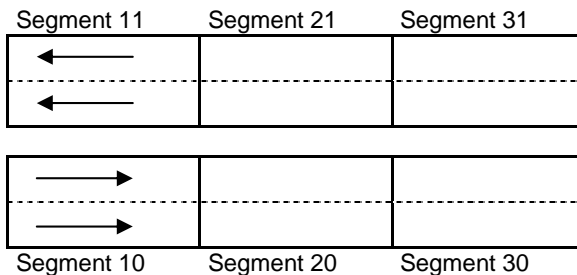


FIGURE 5

Interstate Roadways

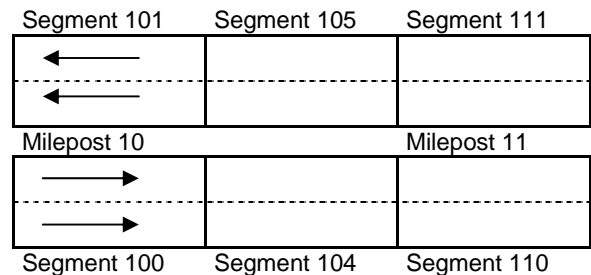


FIGURE 6

Turned Back, Abandoned, and Null Segments are given numbers in the range of 7000-7999. For two coinciding State routes, the route with "lower" hierarchy is "nulled."

Segment numbering restarts on Traffic Routes at County boundaries, except Interstates (Figure 7).

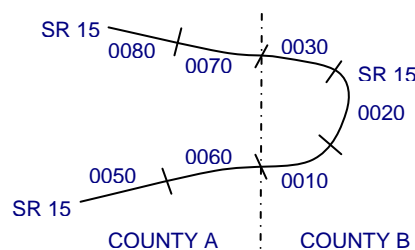


FIGURE 7

Offset

The offset, a subdivision of the segment, is the distance (in feet) from the beginning of the segment, expressed as a four-digit number. Offsets are measured in the increasing segment direction.

Segment Markers

Segment markers, which allow for easy identification of the LRS location on the State highway system, indicate the State route and segment number at the point that each segment is entered. If the beginning of a segment occurs at a physical feature, then the point of reference is at the physical feature and not the sign. At intersections, signs are used to identify beginning or ending State routes or segments.



Users of the LRS

Locations of all intersections, structures, and other points of interest are field verified and inventoried in the RMS. This information can be displayed on Straight Line Diagrams (SLD's) which can be viewed in the RMS, or hardcopy form. SLD books are refreshed and printed annually for distribution to the Department's District and County offices, as well as too many external entities.

A list of those within the Department that use the LRS to identify locations in the RMS and in the field includes personnel from the following organizations: Pavement Testing, County Maintenance, Traffic, Design, Surveys, Construction, Bridge, Permits, Crash Review, Planning and Programming, Posted & Bonded Roads, Tort Liability, and Emergency Management.

Users outside the Department include: County & Municipal governments, County 911, Planning Commissions, Federal Highway Administration, State & Local Police, Local Emergency Management, Delivery Services (UPS, Fed Ex, etc.), Fire Departments, Utility Companies, Contractors, and Consultants.

Without segment markers located in the field, all of these users would have to rely solely on the SLD, which would be extremely cumbersome at best and impossible for some.

Verification, QA & QC

In order to assure that LRS information is indicated properly in the RMS, on SLD's, and in the field, LRS Quality Assurance (QA) and Quality Commitment (QC) programs are performed each year. The Bureau of Operations, Asset Management Division, Roadway Inventory & Testing Unit (RITU) performs all Statewide QC testing. Field verification and QA is also performed by RITS, except in Engineering Districts 2-0, 11-0, and 12-0, where it is done "in-house." Each Engineering District is responsible for its own LRS completeness and maintenance with respect to the RMS.









































Twenty percent of each county is field tested annually as part of the QA program, and five percent of each county is tested for the annual QC program. The goal of the QC program is to maintain at least 90% accuracy between the RMS and the actual field locations of highway features. Annual QC ratings are developed and reported to the Engineering Districts.

Field testing is performed by two-person teams (a permanent employee that operates the test, and a temporary employee that drives the device) with the use of vans equipped with an on-board computer and a Data Measurement Subsystem. Testing is typically performed during the months of April through November.

Vehicle location and roadway features are displayed on the van's computer screen in SLD format, and the software accepts operator inputs verifying or modifying roadway feature locations, as well as comments. Though the system can function at greater speed, test speeds are typically less than 25 mph to ensure accuracy.

There are five categories of information that is verified and/or modified:

1. State Route Length
2. Segment Length
3. Roadway Geometry (lane count, pavement & shoulder types & widths)
4. Intersecting Feature Location (intersections & bridges)
5. Segment Marker Location

 SEGMENT MARKER	 AHEAD LEFT INTER STATE OWNED	 RAILROAD CROSSING	 INTERSTATE MILEPOST
 TURNBACK	 AHEAD LEFT INTER NON-STATE	 RAILROAD OVER-PASS	 MFC BEGIN
 NULL	 AHEAD RIGHT INTE STATE OWNED	 OVER-PASS	 MUNICIPAL BOUNDARY
 UNDIVIDED HIGHWAY	 AHEAD RIGHT INTE NON-STATE	 BRIDGE END	 VILLAGE BEGIN
 PHYSICALLY DIVIDED	 BACK LEFT INTER STATE OWNED	 BRIDGE BEGIN	AH - LENGTH FORWARD TO NEXT SEGMENT BEGIN BK - LENGTH BACK WARD TO PREVIOUS SEGMENT BEGIN
 PAINT DIVIDED	 BACK LEFT INTER NON-STATE	 TUNNEL	
 INTERSECTION AHEAD	 BACK RIGHT INTER STATE OWNED	 SIGN STRUCTURE	MFC - MAINTENANCE FUNCTIONAL CLASS A = INTERSTATE B = EXPRESSWAY AND/OR PRINCIPLE ARTERIAL C = MINOR ARTERIAL D = COLLECTOR E = LOCAL ACCESS F = INTERCHANGE RAMP
 INTERSECTION BACK	 BACK RIGHT INTER NON-STATE	 P3 BRIDGE	
 REFERENCE AHEAD/BACK	 T-LEFT INTERSEC STATE OWNED	 RETAINING WALL	
 DIVIDED CONNECTOR	 T-LEFT INTERSEC NON-STATE	 BRIDGE/CULVERT UNDER FILL	NULL AND TURNBACK SEGMENTS ARE DISPLAYED IN THE DEPARTMENT'S ROADWAY MANAGEMENT SYSTEM (RMS) AS 100 FEET IN LENGTH. ACTUAL SEGMENT AND SECTION LENGTHS MAY VARY SIGNIFICANTLY
 CROSS INTERSEC STATE OWNED	 T-RIGHT INTERSEC STATE OWNED	 PIPE (STAMPP)	
 CROSS INTERSEC NON-STATE	 T-RIGHT INTERSEC NON-STATE	 ROTARY INTERSEC	

EXTRACT DATE: 11/25/2024 ROADWAY MANAGEMENT SYSTEM PAGE NUMBER: 1099
PRINT DATE: 11/26/2024 SLD COUNTY/SR - ANNUAL PRINT COUNTY: YORK

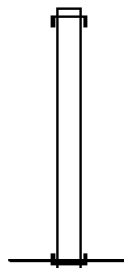
DIR: N TOTAL LEN: .285 MI. DIST: 08-4 SR: 9203
LEFT MUN: NEWBERRY T RIGHT MUN: NEWBERRY T

001503 FT

001503 FT
INTER-AHD VFW OF US MEM HW
0010/1503 (SR0083 SEG 0335/2628)

000000 FT

000000 FT 0 0 00000 0 00 0000+00
NC ROADSIDE REST RD
INTER-BK VFW OF US MEM HW
(SR0083 SEG 0341/1466)
MFC BEGIN = F
0010/0000 LENGTH(AH 1503 BK 0000)



EXTRACT DATE: 11/25/2024 ROADWAY MANAGEMENT SYSTEM PAGE NUMBER: 1098
PRINT DATE: 11/26/2024 SLD COUNTY/SR - ANNUAL PRINT COUNTY: YORK

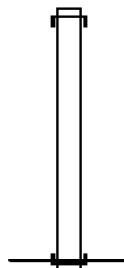
DIR: B TOTAL LEN: .286 MI. DIST: 08-4 SR: 9202
LEFT MUN: NEWBERRY T RIGHT MUN: NEWBERRY T

001512 FT

001512 FT
INTER-AHD VFW OF US MEM HW
0010/1512 (SR0083 SEG 0324/2301)

000000 FT

000000 FT 1 0 00000 0 00 0000+00
NC ROADSIDE REST RD
INTER-BK VFW OF US MEM HW
(SR0083 SEG 0324/0825)
MFC BEGIN = F
0010/0000 LENGTH(AH 1512 BK 0000)



EXTRACT DATE: 11/25/2024 ROADWAY MANAGEMENT SYSTEM PAGE NUMBER: 1097
PRINT DATE: 11/26/2024 SLD COUNTY/SR - ANNUAL PRINT COUNTY: YORK

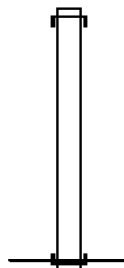
DIR: N TOTAL LEN: .285 MI. DIST: 08-4 SR: 9201
LEFT MUN: NEWBERRY T RIGHT MUN: NEWBERRY T

001505 FT

001505 FT
INTER-AHD VFW OF US MEM HW
0010/1505 (SR0083 SEG 0020/1935)

000000 FT

000000 FT 0 0 00000 0 00 0000+00
NC WEIGH STATION RD
INTER-BK VFW OF US MEM HW
(SR0083 SEG 0020/0467)
MFC BEGIN = F
0010/0000 LENGTH(AH 1505 BK 0000)

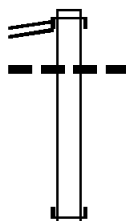


EXTRACT DATE: 11/25/2024 ROADWAY MANAGEMENT SYSTEM PAGE NUMBER: 1096
PRINT DATE: 11/26/2024 SLD COUNTY/SR - ANNUAL PRINT COUNTY: YORK

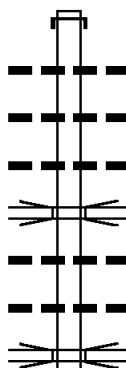
DIR: N TOTAL LEN: 1.082 MI. DIST: 08-4 SR: 8045
LEFT MUN: YORK CITY C RIGHT MUN: YORK CITY C

RAMP F RD 005714 FT
(SR8045 SEG 0010/1788) 0500/1067

004647 FT



005714 FT
INTER-AHD BUSINESS 83 RD
0500/1067 (SR3075 SEG 0020/0000)
024 "DIA CIRC CONCR
0500/0634 LEN=0030 INSTALLED UNKN
004647 FT 0 0 00000 0 00 0000+00
NC RAMP G RD
INTER-BK VFW OF US MEM HW
(SR0083 SEG 0141/2242)
5 0500/0000 LENGTH(AH 1067 BK 1657)



INTER-AHD VFW OF US MEM HW
0260/1657 (SR0083 SEG 0140/2151)
024 "DIA CIRC CONCR
0260/1450 LEN=0038 INSTALLED UNKN
024 "DIA CIRC CONCR
0260/1130 LEN=0036 INSTALLED UNKN
018 "DIA CIRC CONCR
0260/0980 LEN=0038 INSTALLED UNKN
RAMP F
0260/0883 OP ID 66/8045/0010/1000
018 "DIA CIRC CONCR
0260/0862 LEN=0132 INSTALLED UNKN
018 "DIA CIRC CONCR
0260/0850 LEN=0054 INSTALLED UNKN
I-83 NORTHBOUND
0260/0766 OP ID 66/0083/0140/1207

EXTRACT DATE: 11/25/2024 ROADWAY MANAGEMENT SYSTEM PAGE NUMBER: 1095
PRINT DATE: 11/26/2024 SLD COUNTY/SR - ANNUAL PRINT COUNTY: YORK

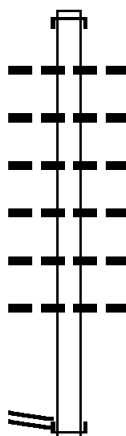
DIR: N TOTAL LEN: 1.082 MI. DIST: 08-4 SR: 8045
LEFT MUN: YORK CITY C RIGHT MUN: YORK CITY C

002990 FT



002990 FT 0 0 00000 0 00 0000+00
RAMP E RD
(SR8045 SEG 0250/0000)
NC RAMP H RD
INTER-BK BUSINESS 83 RD
(SR3075 SEG 0021/0000)
5 0260/0000 LENGTH(AH 1657 BK 1202)

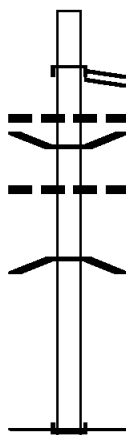
001788 FT



INTER-AHD VFW OF US MEM HW
0250/1202 (SR0083 SEG 0141/0511)
018 "DIA CIRC CONCR
0250/0900 LEN=0036 INSTALLED UNKN
024 "DIA CIRC CONCR
0250/0756 LEN=0246 INSTALLED UNKN
018 "DIA CIRC CONCR
0250/0660 LEN=0042 INSTALLED UNKN
018 "DIA CIRC CONCR
0250/0550 LEN=0060 INSTALLED UNKN
018 "DIA CIRC CONCR
0250/0536 LEN=0054 INSTALLED UNKN
018 "DIA CIRC CONCR
0250/0250 LEN=0062 INSTALLED UNKN
001788 FT 0 0 00000 0 00 0000+00
NC RAMP E RD
INTER-BK BUSINESS 83 RD
(SR3075 SEG 0021/0000)
5 0250/0000 LENGTH(AH 1202 BK 1788)

RAMP H RD
(SR8045 SEG 0260/0000) 0250/0000

000000 FT

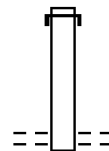


INTER-AHD BUSINESS 83 RD
(SR3075 SEG 0020/0000)
RAMP G RD
0010/1788 (SR8045 SEG 0500/1067)
018 "DIA CIRC CONCR
0010/1721 LEN=0034 INSTALLED UNKN
0010/1250 BMSBN 66/8045/0010/1000
024 "DIA CIRC CONCR
0010/0980 LEN=0240 INSTALLED UNKN
0 0 00000 0 00 0000+00
I-83 NB
0010/0679 BMSBG 66/8045/0010/1000
000000 FT 0 0 00000 0 00 0000+00
NC RAMP F RD
INTER-BK VFW OF US MEM HW
(SR0083 SEG 0140/0551)
MFC BEGIN = F
5 0010/0000 LENGTH(AH 1788 BK 0000)

EXTRACT DATE: 11/25/2024 ROADWAY MANAGEMENT SYSTEM PAGE NUMBER: 1094
 PRINT DATE: 11/26/2024 SLD COUNTY/SR - ANNUAL PRINT COUNTY: YORK
 DIR: E TOTAL LEN: .095 MI. DIST: 08-4 SR: 8043
 LEFT MUN: NEWBERRY T RIGHT MUN: NEWBERRY T

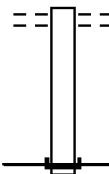
000499 FT

000247 FT



000499 FT
 INTER-AHD VFW OF US MEM HW
 0750/0252 (SR0083 SEG 0340/1025)
 000247 FT 1 0 00000 0 00 0000+00
 NC RAMP B RD
 ROBIN HOOD DR
 (T950)
 0750/0000 LENGTH(AH 0252 BK 0247)

000000 FT

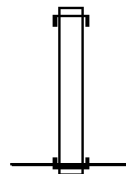


0010/0247 ROBIN HOOD DR
 (T950)
 000000 FT 0 0 00000 0 00 0000+00
 NC RAMP A RD
 INTER-BK VFW OF US MEM HW
 (SR0083 SEG 0334/2263)
 MFC BEGIN = F
 0010/0000 LENGTH(AH 0247 BK 0000)

EXTRACT DATE: 11/25/2024 ROADWAY MANAGEMENT SYSTEM PAGE NUMBER: 1093
 PRINT DATE: 11/26/2024 SLD COUNTY/SR - ANNUAL PRINT COUNTY: YORK
 DIR: W TOTAL LEN: .028 MI. DIST: 08-4 SR: 8039
 LEFT MUN: YORK T RIGHT MUN: YORK T

000147 FT

000000 FT



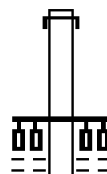
000147 FT
 INTER-AHD S QUEEN ST
 0010/0147 (SR0074 SEG 0590/1744)
 000000 FT 1 0 00216 2 00 0000+00
 NC RAMP A RD
 INTER-BK HOLLYWOOD DR
 (SR3023 SEG 0010/0825)
 MFC BEGIN = F
 0010/0000 LENGTH(AH 0147 BK 0000)

EXTRACT DATE: 11/25/2024 ROADWAY MANAGEMENT SYSTEM PAGE NUMBER: 1092
PRINT DATE: 11/26/2024 SLD COUNTY/SR - ANNUAL PRINT COUNTY: YORK

DIR: S TOTAL LEN: .352 MI. DIST: 08-4 SR: 8037
LEFT MUN: FAIRVIEW T RIGHT MUN: FAIRVIEW T

001859 FT

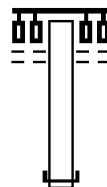
001434 FT



001859 FT
INTER-AHD VFW OF US MEM HW
0760/0425 (SR0083 SEG 0390/1960)
001434 FT 1 0 00333 2 46 0000+00
NC RAMP D RD
LIMEKILN RD
(T955)

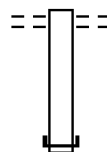
5 0760/0000 LENGTH(AH 0425 BK 0410)

001024 FT



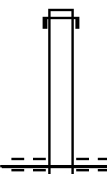
LIMEKILN RD
(T955)
0750/0410
001024 FT 1 0 00333 2 48 0000+00
NC RAMP C RD
INTER-BK VFW OF US MEM HW
(SR0083 SEG 0390/1817)
5 0750/0000 LENGTH(AH 0410 BK 0528)

000496 FT



LIMEKILN RD
(T955)
0510/0528
000496 FT 1 0 00333 2 45 0000+00
NC RAMP B RD
INTER-BK VFW OF US MEM HW
(SR0083 SEG 0391/1967)
5 0510/0000 LENGTH(AH 0528 BK 0496)

000000 FT



INTER-AHD VFW OF US MEM HW
0500/0496 (SR0083 SEG 0391/1769)
000000 FT 1 0 00333 2 00 0000+00
NC RAMP A RD
LIMEKILN RD
(T955)
MFC BEGIN = F
5 0500/0000 LENGTH(AH 0496 BK 0000)

EXTRACT DATE: 11/25/2024 ROADWAY MANAGEMENT SYSTEM PAGE NUMBER: 1091
PRINT DATE: 11/26/2024 SLD COUNTY/SR - ANNUAL PRINT COUNTY: YORK

DIR: S TOTAL LEN: .417 MI. DIST: 08-4 SR: 8035
LEFT MUN: FAIRVIEW T RIGHT MUN: FAIRVIEW T

002201 FT

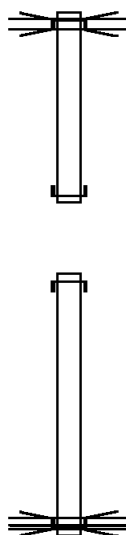
002201 FT
INTER-AHD TURNPIKE RAMP RD
(TNPK)
I-83 NB
0260/1058 OP ID 66/0083/0390/0561

001143 FT

001143 FT 1 0 00000 0 00 0000+00
NC RAMP E RD
INTER-BK VFW OF US MEM HW
(SR0083 SEG 0391/0381)
0260/0000 LENGTH(AH 1058 BK 1143)

000000 FT

INTER-AHD VFW OF US MEM HW
0250/1143 (SR0083 SEG 0391/0000)
000000 FT 1 0 00000 0 00 0000+00
I-83 NB
OP ID 66/0083/0390/0561
NC RAMP G RD
INTER-BK TURNPIKE RAMP RD
(TNPK)
MFC BEGIN = F
0250/0000 LENGTH(AH 1143 BK 0000)



EXTRACT DATE: 11/25/2024 ROADWAY MANAGEMENT SYSTEM PAGE NUMBER: 1090
PRINT DATE: 11/26/2024 SLD COUNTY/SR - ANNUAL PRINT COUNTY: YORK

DIR: E TOTAL LEN: .668 MI. DIST: 08-4 SR: 8033
LEFT MUN: FAIRVIEW T RIGHT MUN: FAIRVIEW T

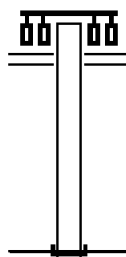
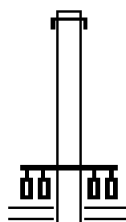
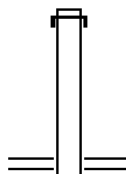
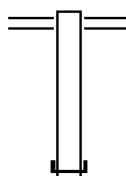
003528 FT

002772 FT

001988 FT

000982 FT

000000 FT



003528 FT LEWISBERRY RD
0260/0756 (SR0114 SEG 0100/2675)
002772 FT 1 0 00333 2 36 0000+00
NC RAMP U RD
INTER-BK VFW OF US MEM HW
(SR0083 SEG 0385/1275)
0260/0000 LENGTH(AH 0756 BK 0784)

INTER-AHD VFW OF US MEM HW
0250/0784 (SR0083 SEG 0385/1082)
001988 FT 1 0 00333 2 35 0000+00
NC RAMP T RD
LEWISBERRY RD
(SR0114 SEG 0100/2657)
0250/0000 LENGTH(AH 0784 BK 1006)

INTER-AHD VFW OF US MEM HW
0020/1006 (SR0083 SEG 0384/1446)
000982 FT 1 0 00333 2 38 0000+00
NC RAMP W RD
LEWISBERRY RD
(SR0114 SEG 0110/0951)
0020/0000 LENGTH(AH 1006 BK 0982)

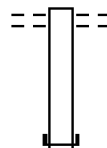
LEWISBERRY RD
(SR0114 SEG 0110/0972)
0010/0982
000000 FT 1 0 00333 2 37 0000+00
NC RAMP V RD
INTER-BK VFW OF US MEM HW
(SR0083 SEG 0384/1263)
MFC BEGIN = F
0010/0000 LENGTH(AH 0982 BK 0000)

EXTRACT DATE: 11/25/2024 ROADWAY MANAGEMENT SYSTEM PAGE NUMBER: 1089
PRINT DATE: 11/26/2024 SLD COUNTY/SR - ANNUAL PRINT COUNTY: YORK

DIR: N TOTAL LEN: .156 MI. DIST: 08-4 SR: 8031
LEFT MUN: FAIRVIEW T RIGHT MUN: FAIRVIEW T

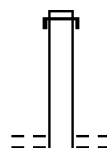
000826 FT

000677 FT



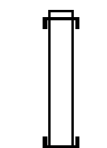
000826 FT PLEASANT RD
0260/0149 (T970)
000677 FT 1 0 00333 2 41 0000+00
NC RAMP C RD
INTER-BK VFW OF US MEM HW
(SR0083 SEG 0375/1469)
0260/0000 LENGTH(AH 0149 BK 0153)

000524 FT



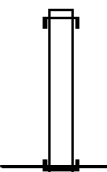
INTER-AHD VFW OF US MEM HW
0250/0153 (SR0083 SEG 0375/1348)
000524 FT 1 0 00333 2 42 0000+00
NC RAMP D RD
PLEASANT RD
(T970)
0250/0000 LENGTH(AH 0153 BK 0231)

000293 FT



INTER-AHD VFW OF US MEM HW
0020/0231 (SR0083 SEG 0374/1327)
000293 FT 1 0 00333 2 39 0000+00
NC RAMP A RD
INTER-BK EVERGREEN RD
(T970)
0020/0000 LENGTH(AH 0231 BK 0293)

000000 FT



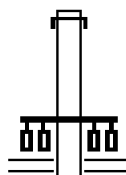
INTER-AHD EVERGREEN RD
0010/0293 (T970)
000000 FT 1 0 00333 2 40 0000+00
NC RAMP B RD
INTER-BK VFW OF US MEM HW
(SR0083 SEG 0374/1176)
MFC BEGIN = F
0010/0000 LENGTH(AH 0293 BK 0000)

EXTRACT DATE: 11/25/2024 ROADWAY MANAGEMENT SYSTEM PAGE NUMBER: 1088
PRINT DATE: 11/26/2024 SLD COUNTY/SR - ANNUAL PRINT COUNTY: YORK

DIR: E TOTAL LEN: .402 MI. DIST: 08-4 SR: 8029
LEFT MUN: FAIRVIEW T RIGHT MUN: FAIRVIEW T

002123 FT

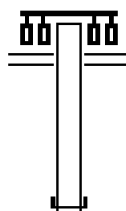
001660 FT



002123 FT
INTER-AHD VFW OF US MEM HW
0510/0463 (SR0083 SEG 0361/0206)
001660 FT 1 0 00333 2 30 0000+00
NC RAMP Q RD
FISHING CREEK RD
(SR0262 SEG 0060/0000)

5 0510/0000 LENGTH(AH 0463 BK 0624)

001036 FT



FISHING CREEK RD
(SR0262 SEG 0060/0000)

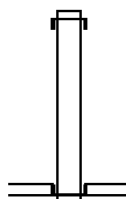
0500/0624

001036 FT 1 0 00333 2 29 0000+00
NC RAMP R RD

INTER-BK VFW OF US MEM HW
(SR0083 SEG 0361/0627)

5 0500/0000 LENGTH(AH 0624 BK 0460)

000576 FT



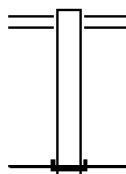
INTER-AHD VFW OF US MEM HW
0020/0460 (SR0083 SEG 0354/2016)
000576 FT 1 0 00333 2 28 0000+00
NC RAMP P RD

FISHING CREEK RD
(SR0262 SEG 0060/1147)

INTER-BK LOCUST RD
(TWP)

5 0020/0000 LENGTH(AH 0460 BK 0576)

000000 FT



FISHING CREEK RD
0010/0576 (SR0262 SEG 0060/1147)
000000 FT 1 0 00333 2 27 0000+00
NC RAMP O RD

INTER-BK VFW OF US MEM HW
(SR0083 SEG 0354/1650)

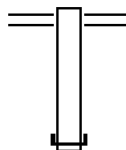
MFC BEGIN = F

5 0010/0000 LENGTH(AH 0576 BK 0000)

EXTRACT DATE: 11/25/2024 ROADWAY MANAGEMENT SYSTEM PAGE NUMBER: 1087
PRINT DATE: 11/26/2024 SLD COUNTY/SR - ANNUAL PRINT COUNTY: YORK


DIR: N TOTAL LEN: .195 MI. DIST: 08-4 SR: 8027
LEFT MUN: FAIRVIEW T RIGHT MUN: FAIRVIEW T

001027 FT
000824 FT




001027 FT SALEM RD
0762/0203 (SR1007 SEG 0010/0227)
000824 FT 0 0 00000 0 00 0000+00
NC RAMP M RD
INTER-BK VFW OF US MEM HW
(SR0083 SEG 0350/0655)
S 0762/0000 LENGTH(AH 0203 BK 0105)

000719 FT



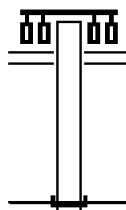
INTER-AHD VFW OF US MEM HW
0752/0105 (SR0083 SEG 0350/2253)
000719 FT 0 0 00000 0 00 0000+00
NC RAMP N RD
INTER-BK SALEM RD
(SR1007 SEG 0010/1620)
S 0752/0000 LENGTH(AH 0105 BK 0204)

000515 FT



INTER-AHD VFW OF US MEM HW
0260/0204 (SR0083 SEG 0345/0297)
000515 FT 1 0 00333 2 31 0000+00
NC RAMP K RD
INTER-BK YORKTOWN RD
(SR4007 SEG 0010/0000)
S 0260/0000 LENGTH(AH 0204 BK 0515)

000000 FT



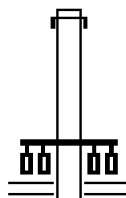
YORKTOWN RD
(SR4007 SEG 0014/0000)
0250/0515
000000 FT 1 0 00333 2 32 0000+00
NC RAMP L RD
INTER-BK VFW OF US MEM HW
(SR0083 SEG 0345/2208)
MFC BEGIN = F
S 0250/0000 LENGTH(AH 0515 BK 0000)

EXTRACT DATE: 11/25/2024 ROADWAY MANAGEMENT SYSTEM PAGE NUMBER: 1086
PRINT DATE: 11/26/2024 SLD COUNTY/SR - ANNUAL PRINT COUNTY: YORK

DIR: N TOTAL LEN: .364 MI. DIST: 08-4 SR: 8025
LEFT MUN: NEWBERRY T RIGHT MUN: NEWBERRY T

001923 FT

001195 FT

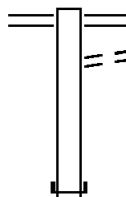


001923 FT
INTER-AHD VFW OF US MEM HW
0750/0728 (SR0083 SEG 0334/0447)

001195 FT 1 0 00333 2 21 0000+00
NC RAMP G RD
OLD TRAIL RD
(SR0392 SEG 0040/0375)

5 0750/0000 LENGTH(AH 0728 BK 0357)

000838 FT

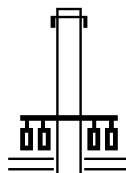


0260/0357 OLD TRAIL RD
(SR4053 SEG 0010/0744)
TO 4053/0010 SH

0260/0236 (CONN)
000838 FT 1 0 00333 2 19 0000+00
NC RAMP F RD

INTER-BK VFW OF US MEM HW
(SR0083 SEG 0331/1743)
5 0260/0000 LENGTH(AH 0357 BK 0343)

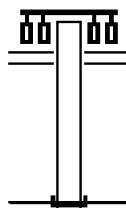
000495 FT



INTER-AHD VFW OF US MEM HW
0250/0343 (SR0083 SEG 0331/1568)
000495 FT 1 0 00333 2 18 0000+00
NC RAMP E RD
OLD TRAIL RD
(SR4053 SEG 0010/0724)

5 0250/0000 LENGTH(AH 0343 BK 0495)

000000 FT



0010/0495 OLD TRAIL RD
(SR0392 SEG 0040/0375)

000000 FT 1 0 00000 0 00 0000+00
NC RAMP D RD
INTER-BK VFW OF US MEM HW
(SR0083 SEG 0330/1860)

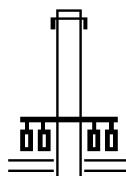
MFC BEGIN = F
5 0010/0000 LENGTH(AH 0495 BK 0000)

EXTRACT DATE: 11/25/2024 ROADWAY MANAGEMENT SYSTEM PAGE NUMBER: 1085
PRINT DATE: 11/26/2024 SLD COUNTY/SR - ANNUAL PRINT COUNTY: YORK

DIR: E TOTAL LEN: .351 MI. DIST: 08-4 SR: 8023
LEFT MUN: NEWBERRY T RIGHT MUN: NEWBERRY T

001851 FT

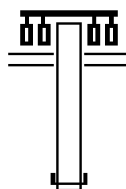
001300 FT



001851 FT
INTER-AHD VFW OF US MEM HW
0750/0551 (SR0083 SEG 0320/0592)
001300 FT 1 0 00333 2 05 0000+00
NC RAMP D RD
OLD TRAIL RD
(SR0382 SEG 0110/1406)

5 0750/0000 LENGTH(AH 0551 BK 0354)

000946 FT



OLD TRAIL RD
(SR0382 SEG 0120/0267)
0500/0354
000946 FT 1 0 00333 2 03 0000+00
NC RAMP B RD
INTER-BK VFW OF US MEM HW
(SR0083 SEG 0321/0540)
5 0500/0000 LENGTH(AH 0354 BK 0473)

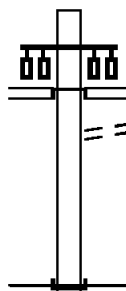
000473 FT



INTER-AHD VFW OF US MEM HW
0250/0473 (SR0083 SEG 0315/2322)
FROM 0382/0120 SH
0250/0083 (CONN)
000473 FT 1 0 00333 2 02 0000+00
NC RAMP A RD
OLD TRAIL RD
(SR0382 SEG 0120/0267)

5 0250/0000 LENGTH(AH 0473 BK 0473)

000000 FT



INTER-AHD PINES RD
(SR1009 SEG 0010/0000)
OLD TRAIL RD
(SR0382 SEG 0110/1278)

0010/0473 TO 0382/0110 SH
(CONN)
0010/0398
000000 FT 1 0 00333 2 04 0000+00
NC RAMP C RD

INTER-BK VFW OF US MEM HW
(SR0083 SEG 0314/2054)
MFC BEGIN = F

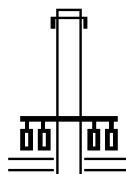
5 0010/0000 LENGTH(AH 0473 BK 0000)

EXTRACT DATE: 11/25/2024 ROADWAY MANAGEMENT SYSTEM PAGE NUMBER: 1084
PRINT DATE: 11/26/2024 SLD COUNTY/SR - ANNUAL PRINT COUNTY: YORK

DIR: N TOTAL LEN: .463 MI. DIST: 08-4 SR: 8021
LEFT MUN: CONEWAGO T RIGHT MUN: CONEWAGO T

002447 FT

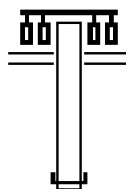
002044 FT



002447 FT
INTER-AHD VFW OF US MEM HW
0750/0403 (SR0083 SEG 0280/1576)
002044 FT 1 0 00333 2 17 0000+00
NC RAMP D RD
SUSQUEHANNA TR
(SR0297 SEG 0030/0406)

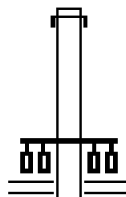
0750/0000 LENGTH(AH 0403 BK 0523)

001521 FT



SUSQUEHANNA TR
(SR0297 SEG 0030/0000)
0500/0523
001521 FT 1 0 00333 2 16 0000+00
NC RAMP C RD
INTER-BK VFW OF US MEM HW
(SR0083 SEG 0281/1502)
0500/0000 LENGTH(AH 0523 BK 0689)

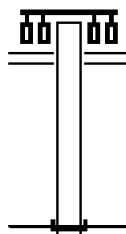
000832 FT



INTER-AHD VFW OF US MEM HW
0250/0689 (SR0083 SEG 0281/0256)
000832 FT 1 0 00333 2 14 0000+00
NC RAMP A RD
SUSQUEHANNA TR
(SR0297 SEG 0020/2402)

0250/0000 LENGTH(AH 0689 BK 0832)

000000 FT



SUSQUEHANNA TR
(SR0297 SEG 0030/0327)
0010/0832
000000 FT 1 0 00333 2 15 0000+00
NC RAMP B RD
INTER-BK VFW OF US MEM HW
(SR0083 SEG 0280/0319)
MFC BEGIN = F
0010/0000 LENGTH(AH 0832 BK 0000)

EXTRACT DATE: 11/25/2024 ROADWAY MANAGEMENT SYSTEM PAGE NUMBER: 1083
PRINT DATE: 11/26/2024 SLD COUNTY/SR - ANNUAL PRINT COUNTY: YORK

DIR: E TOTAL LEN: .591 MI. DIST: 08-4 SR: 8019
LEFT MUN: MANCHESTER T RIGHT MUN: MANCHESTER T

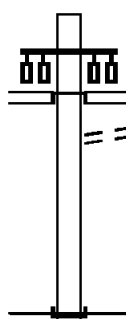
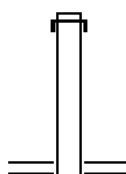
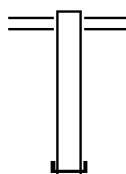
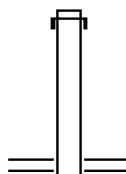
003121 FT

002511 FT

001784 FT

000922 FT

000000 FT



003121 FT
INTER-AHD VFW OF US MEM HW
0510/0610 (SR0083 SEG 0235/1774)
002511 FT 1 0 00333 2 12 0000+00
NC RAMP H RD
CHURCH RD
(SR0238 SEG 0140/1095)
0510/0000 LENGTH(AH 0610 BK 0727)

0500/0727 CHURCH RD
(SR0238 SEG 0140/1095)
001784 FT 0 0 00000 0 00 0000+00
NC RAMP G RD
INTER-BK VFW OF US MEM HW
(SR0083 SEG 0235/2065)
0500/0000 LENGTH(AH 0727 BK 0862)

INTER-AHD VFW OF US MEM HW
0020/0862 (SR0083 SEG 0234/1107)
000922 FT 1 0 00333 2 11 0000+00
NC RAMP F RD
CHURCH RD
(SR0238 SEG 0140/2132)
0020/0000 LENGTH(AH 0862 BK 0922)

INTER-AHD BOARD RD
(SR1031 SEG 0010/0000)
CHURCH RD
(SR0238 SEG 0140/2132)
0010/0922 TO 0238/0140 SH
0010/0732 (CONN)
000000 FT 1 0 00333 2 10 0000+00
NC RAMP E RD
INTER-BK VFW OF US MEM HW
(SR0083 SEG 0234/0864)
MFC BEGIN = F
0010/0000 LENGTH(AH 0922 BK 0000)

EXTRACT DATE: 11/25/2024 ROADWAY MANAGEMENT SYSTEM PAGE NUMBER: 1082
PRINT DATE: 11/26/2024 SLD COUNTY/SR - ANNUAL PRINT COUNTY: YORK
DIR: N TOTAL LEN: .648 MI. DIST: 08-4 SR: 8017
LEFT MUN: MANCHESTER T RIGHT MUN: MANCHESTER T

003419 FT

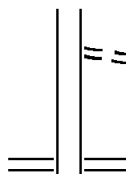


003419 FT
INTER-AHD VFW OF US MEM HW
0750/0850 (SR0083 SEG 0220/1100)

EXTRACT DATE: 11/25/2024 ROADWAY MANAGEMENT SYSTEM PAGE NUMBER: 1081
PRINT DATE: 11/26/2024 SLD COUNTY/SR - ANNUAL PRINT COUNTY: YORK

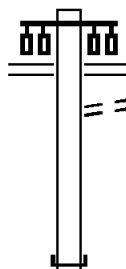
DIR: N TOTAL LEN: .648 MI. DIST: 08-4 SR: 8017
LEFT MUN: MANCHESTER T RIGHT MUN: MANCHESTER T

002569 FT



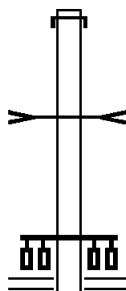
0750/0145 FROM 0181/0030 SH
002569 FT (CONN)
NC RAMP E RD 0 0 00000 0 00 0000+00
GEORGE ST
(SR0181 SEG 0030/1126)
0750/0000 LENGTH(AH 0850 BK 0873)

001696 FT



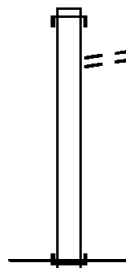
GEORGE ST
(SR0181 SEG 0021/0497)
(SR0181 SEG 0020/0463)
0500/0873 TO 4046/0010 SH
0500/0680 (CONN)
001696 FT 1 0 00333 2 09 0000+00
NC RAMP C RD
INTER-BK VFW OF US MEM HW
(SR0083 SEG 0215/1808)
0500/0000 LENGTH(AH 0873 BK 0680)

001016 FT



INTER-AHD VFW OF US MEM HW
0250/0680 (SR0083 SEG 0215/0247)
TRIB/CODORUS
STRUCTURE LENGTH 10 FT
0250/0047 BMSID 66/8017/0250/0100
001016 FT 1 0 00333 2 08 0000+00
NC RAMP D RD
GEORGE ST
(SR0181 SEG 0021/0497)
(SR0181 SEG 0020/0463)
0250/0000 LENGTH(AH 0680 BK 1016)

000000 FT



INTER-AHD GEORGE ST
0010/1016 (SR0181 SEG 0020/1177)
TO 0181/0020 SH
0010/0926 (CONN)
000000 FT 1 0 00333 2 06 0000+00
NC RAMP A RD
INTER-BK VFW OF US MEM HW
(SR0083 SEG 0214/0488)
MFC BEGIN = F
0010/0000 LENGTH(AH 1016 BK 0000)

EXTRACT DATE: 11/25/2024 ROADWAY MANAGEMENT SYSTEM PAGE NUMBER: 1080
PRINT DATE: 11/26/2024 SLD COUNTY/SR - ANNUAL PRINT COUNTY: YORK
DIR: E TOTAL LEN: .899 MI. DIST: 08-4 SR: 8015
LEFT MUN: MANCHESTER T RIGHT MUN: MANCHESTER T

004746 FT

003831 FT



004746 FT
INTER-AHD ARSENAL RD
0762/0915 (SR0030 SEG 0341/1561)

003831 FT 0 0 00000 0 00 0000+00
NC RAMP V RD
INTER-BK VFW OF US MEM HW
(SR0083 SEG 0210/1157)

5 0762/0000 LENGTH(AH 0915 BK 1277)

EXTRACT DATE: 11/25/2024 ROADWAY MANAGEMENT SYSTEM PAGE NUMBER: 1079
PRINT DATE: 11/26/2024 SLD COUNTY/SR - ANNUAL PRINT COUNTY: YORK

DIR: E TOTAL LEN: .899 MI.
LEFT MUN: MANCHESTER T

DIST: 08-4 SR: 8015
RIGHT MUN: MANCHESTER T

002554 FT

INTER-AHD VFW OF US MEM HW
0752/1277 (SR0083 SEG 0210/1642)

002554 FT 0 0 00000 0 00 0000+00
NC RAMP W RD
INTER-BK ARSENAL RD
(SR0030 SEG 0351/0000)
S 0752/0000 LENGTH(AH 1277 BK 0754)

001800 FT

INTER-AHD VFW OF US MEM HW
0500/0754 (SR0083 SEG 0211/1465)

001800 FT 1 0 00789 2 30 0000+00
NC RAMP U RD
INTER-BK ARSENAL RD
(SR0030 SEG 0341/0920)
S 0500/0000 LENGTH(AH 0754 BK 0621)

001179 FT

INTER-AHD ARSENAL RD
0260/0621 (SR0030 SEG 0340/1113)

001179 FT 1 0 00789 2 29 0000+00
NC RAMP Y RD
INTER-BK VFW OF US MEM HW
(SR0083 SEG 0211/0532)
S 0260/0000 LENGTH(AH 0621 BK 0796)

000383 FT

INTER-AHD VFW OF US MEM HW
0250/0796 (SR0083 SEG 0211/0230)

000383 FT 1 0 00789 2 28 0000+00
NC RAMP Z RD
INTER-BK ARSENAL RD
(SR0030 SEG 0340/0967)
S 0250/0000 LENGTH(AH 0796 BK 0383)

000000 FT

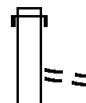
INTER-AHD ARSENAL RD
0010/0383 (SR0030 SEG 0350/0000)

000000 FT 1 0 00789 2 31 0000+00
NC RAMP X RD
INTER-BK VFW OF US MEM HW
(SR0083 SEG 0210/0317)
MFC BEGIN = F
S 0010/0000 LENGTH(AH 0383 BK 0000)

EXTRACT DATE: 11/25/2024 ROADWAY MANAGEMENT SYSTEM PAGE NUMBER: 1078
PRINT DATE: 11/26/2024 SLD COUNTY/SR - ANNUAL PRINT COUNTY: YORK
DIR: E TOTAL LEN: .835 MI. DIST: 08-4 SR: 8013
LEFT MUN: SPRINGETTSBURY T RIGHT MUN: SPRINGETTSBURY T

004409 FT

003926 FT



004409 FT
INTER-AHD VFW OF US MEM HW
0750/0483 (SR0083 SEG 0190/0000)
FROM 2003/0011 SH
0750/0057 (CONN)
003926 FT 1 0 00789 2 20 0000+00

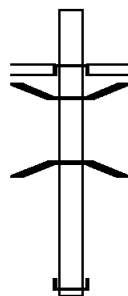
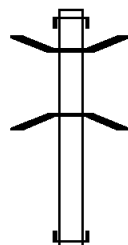
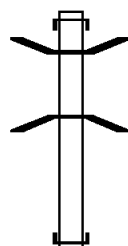
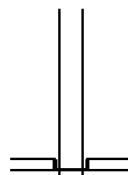
EXTRACT DATE: 11/25/2024 ROADWAY MANAGEMENT SYSTEM PAGE NUMBER: 1077
PRINT DATE: 11/26/2024 SLD COUNTY/SR - ANNUAL PRINT COUNTY: YORK

DIR: E TOTAL LEN: .835 MI. DIST: 08-4 SR: 8013
LEFT MUN: SPRINGETTSBURY T RIGHT MUN: SPRINGETTSBURY T

003336 FT

002857 FT

002465 FT



NC RAMP P RD
NORTH HILLS RD
(SR2003 SEG 0010/0638)
(SR2003 SEG 0011/0638)
INTER-BK PHILADELPHIA ST
(T995)
5 0750/0000 LENGTH(AH 0483 BK 0590)

INTER-AHD VFW OF US MEM HW
0512/0590 (SR0083 SEG 0185/2048)
0512/0487 BMSSEN 66/8013/0500/0516
0 00000 0 0 0000+00
MILL CREEK
0512/0413 BMSBG 66/8013/0500/0516
003336 FT 0 0 00000 0 00 0000+00
NC RAMP M RD
INTER-BK MARKET ST
(SR0462 SEG 0101/2301)
5 0512/0000 LENGTH(AH 0590 BK 0479)

INTER-AHD PHILADELPHIA ST
0502/0479 (SR3025 SEG 0022/1997)
0502/0249 BMSSEN 66/8013/0510/0220
1 0 00789 2 18 0001+27
MILL CREEK
0502/0160 BMSBG 66/8013/0510/0220
002857 FT 0 0 00000 0 00 0000+00
NC RAMP N RD
INTER-BK VFW OF US MEM HW
(SR0083 SEG 0191/0243)
5 0502/0000 LENGTH(AH 0479 BK 0392)

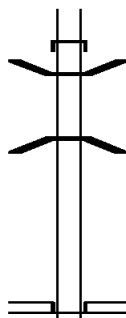
INTER-AHD ELMWOOD BL
(TWP)
BELMONT ST
0260/0392 (SR3027 SEG 0010/0127)
0260/0131 BMSSEN 66/8013/0260/0167
1 0 00789 2 18 0000+00
MILL CREEK
0260/0046 BMSBG 66/8013/0260/0167
002465 FT 1 0 00789 2 18 0000+00
NC RAMP S RD
INTER-BK VFW OF US MEM HW
(SR0083 SEG 0185/1154)
5 0260/0000 LENGTH(AH 0392 BK 0446)

EXTRACT DATE: 11/25/2024 ROADWAY MANAGEMENT SYSTEM PAGE NUMBER: 1076
PRINT DATE: 11/26/2024 SLD COUNTY/SR - ANNUAL PRINT COUNTY: YORK

DIR: E TOTAL LEN: .835 MI.
LEFT MUN: SPRING GARDEN T


DIST: 08-4 SR: 8013
RIGHT MUN: SPRING GARDEN T

002019 FT



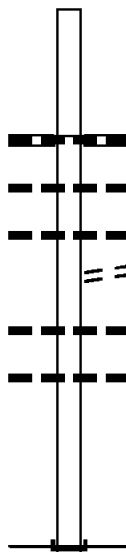
INTER-AHD VFW OF US MEM HW
0250/0446 (SR0083 SEG 0185/0905)
0250/0376 BMSSEN 66/8013/0250/0341
1 0 00789 2 19 0000+00
MILL CREEK
0250/0281 BMSBG 66/8013/0250/0341
002019 FT 1 0 00789 2 19 0000+00
NC RAMP T RD
BELMONT ST
(SR3027 SEG 0010/0061)
INTER-BK ELMWOOD BL
(TWP)
5 0250/0000 LENGTH(AH 0446 BK 0955)

001064 FT



INTER-AHD VFW OF US MEM HW
0020/0955 (SR0083 SEG 0184/0938)
001064 FT 1 0 00789 2 17 0000+00
NC RAMP Q RD
INTER-BK MARKET ST
(SR0462 SEG 0100/2695)
5 0020/0000 LENGTH(AH 0955 BK 1064)

000000 FT



INTER-AHD NORTH HILLS RD
(SR2003 SEG 0010/0000)
014"H 24"W ELLIP CONC
LEN=0050 INSTALLED 2016
MARKET ST
(SR0462 SEG 0111/0000)
0010/1064 (SR0462 SEG 0110/0000)
018 " DIA CIRC CONCR
0010/1045 LEN=0091 INSTALLED 2016
018 " DIA CIRC CONCR
0010/1028 LEN=0029 INSTALLED 2016
TO 0462/0110 SH
0010/0990 (CONN)
030 " DIA CIRC CONCR
0010/0884 LEN=0132 INSTALLED 2016
015 " DIA CIRC CONCR
0010/0725 LEN=0016 INSTALLED 2016
000000 FT 1 0 00789 2 16 0000+00
NC RAMP R RD
INTER-BK VFW OF US MEM HW
(SR0083 SEG 0184/0552)
MFC BEGIN = F
5 0010/0000 LENGTH(AH 1064 BK 0000)

EXTRACT DATE: 11/25/2024 ROADWAY MANAGEMENT SYSTEM PAGE NUMBER: 1075
PRINT DATE: 11/26/2024 SLD COUNTY/SR - ANNUAL PRINT COUNTY: YORK

DIR: S TOTAL LEN: .650 MI. DIST: 08-4 SR: 8012
LEFT MUN: HELLAM T RIGHT MUN: HELLAM T

FROM 1016/0030 SH (CONN)	003399 FT		003399 FT INTER-AHD LOUCKS RD 0750/0779 (SR0030 SEG 0540/0805)
	0750/0125 002620 FT		002620 FT 1 0 01069 2 12 0000+00 NC RAMP B RD INTER-BK COOL SPRINGS RD (SR1016 SEG 0030/1770) 5 0750/0000 LENGTH(AH 0810 BK 0835)
TO 1016/0030 SH (CONN)	0500/0733 001785 FT		INTER-AHD COOL SPRINGS RD 0500/0835 (SR1016 SEG 0030/0972) 001785 FT 1 0 01069 2 13 0000+00 NC RAMP C RD INTER-BK LOUCKS RD (SR0030 SEG 0541/0718) 5 0500/0000 LENGTH(AH 0835 BK 0812)
FROM 1016/0030 SH (CONN)	0250/0116 000973 FT		INTER-AHD LOUCKS RD 0250/0812 (SR0030 SEG 0531/2456) 000973 FT 1 0 01069 2 14 0000+00 NC RAMP D RD INTER-BK COOL SPRINGS RD (SR1016 SEG 0030/0972) 5 0250/0000 LENGTH(AH 0812 BK 0973)
TO 1016/0030 SH (CONN)	0010/0849 000000 FT		INTER-AHD COOL SPRINGS RD 0010/0973 (SR1016 SEG 0030/1763) 000000 FT 1 0 01069 2 11 0000+00 NC RAMP A RD INTER-BK LOUCKS RD (SR0030 SEG 0530/2496) MFC BEGIN = F 5 0010/0000 LENGTH(AH 0973 BK 0000)

EXTRACT DATE: 11/25/2024 ROADWAY MANAGEMENT SYSTEM PAGE NUMBER: 1074
PRINT DATE: 11/26/2024 SLD COUNTY/SR - ANNUAL PRINT COUNTY: YORK

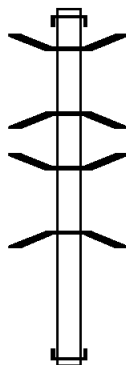


DIR: N TOTAL LEN: 1.092 MI. DIST: 08-4 SR: 8011
LEFT MUN: SPRINGETTSBURY T RIGHT MUN: SPRINGETTSBURY T

005767 FT

005022 FT

004420 FT

003142 FT



005767 FT
INTER-AHD VFW OF US MEM HW
0750/0745 (SR0083 SEG 0174/1271)
005022 FT 1 0 00789 2 13 0000+00
NC RAMP J RD
INTER-BK MOUNT ROSE AV
(SR0124 SEG 0041/0382)
0750/0000 LENGTH(AH 0745 BK 0602)

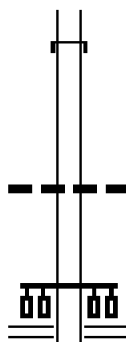
INTER-AHD MOUNT ROSE AV
0500/0602 (SR0124 SEG 0031/0930)
004420 FT 1 0 00789 2 14 0000+00
NC RAMP I RD
INTER-BK VFW OF US MEM HW
(SR0083 SEG 0175/1346)
0500/0000 LENGTH(AH 0602 BK 1278)

INTER-AHD MOUNT ROSE AV
0260/1278 (SR0124 SEG 0030/0679)
0260/1233 BMSBN 66/8011/0260/1181
0 0 00000 0 00 0000+00
MILL CREEK
0260/1181 BMSBG 66/8011/0260/1181
0260/0387 BMSBN 66/8011/0260/0313
0 0 00000 0 00 0000+00
MILL CREEK
0260/0313 BMSBG 66/8011/0260/0313
003142 FT 0 0 00000 0 00 0000+00
NC RAMP M RD
INTER-BK VFW OF US MEM HW
(SR0083 SEG 0175/0086)
0260/0000 LENGTH(AH 1278 BK 1948)

EXTRACT DATE: 11/25/2024 ROADWAY MANAGEMENT SYSTEM PAGE NUMBER: 1073
PRINT DATE: 11/26/2024 SLD COUNTY/SR - ANNUAL PRINT COUNTY: YORK

DIR: N TOTAL LEN: 1.092 MI. DIST: 08-4 SR: 8011
LEFT MUN: SPRINGETTSBURY T RIGHT MUN: SPRINGETTSBURY T

001194 FT

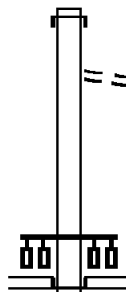


INTER-AHD VFW OF US MEM HW
0252/1948 (SR0083 SEG 0171/1562)

0252/0258 066 "DIA CIRC METAL
001194 FT LEN=0028 INSTALLED UNKN
0 0 0000 0 00 0000+00
NC RAMP L RD
MOUNT ROSE AV
(SR0124 SEG 0030/0539)

5 0252/0000 LENGTH(AH 1948 BK 0598)

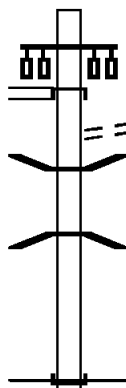
000596 FT



INTER-AHD VFW OF US MEM HW
0020/0598 (SR0083 SEG 0174/0172)
FROM 2005/0071
0020/0125 (CONN)
000596 FT 0 0 0000 0 00 0000+00
RAMP K RD
(SR8011 SEG 0012/0596)
HAINES RD
(SR2005 SEG 0071/0000)

INTER-BK CAMP BETTY WASHINGTON R
5 0020/0000 (SR2005 SEG 0070/0000)
LENGTH(AH 0598 BK 0596)

000000 FT



INTER-AHD HAINES RD
(SR2005 SEG 0071/0000)
RAMP K RD
(SR8011 SEG 0020/0000)

0012/0596 TO 2005/0060 SH
0012/0515 (CONN)
0012/0074 BMSSEN 66/8011/0012/0025
0 0 0000 0 00 0000+00
MILL CREEK
0012/0025 BMSBG 66/8011/0012/0025
000000 FT 0 0 0000 0 00 0000+00
NC RAMP K RD

INTER-BK VFW OF US MEM HW
(SR0083 SEG 0170/1653)
MFC BEGIN = F
5 0012/0000 LENGTH(AH 0596 BK 0000)

EXTRACT DATE: 11/25/2024 ROADWAY MANAGEMENT SYSTEM PAGE NUMBER: 1072
PRINT DATE: 11/26/2024 SLD COUNTY/SR - ANNUAL PRINT COUNTY: YORK
DIR: S TOTAL LEN: .617 MI. DIST: 08-4 SR: 8010
LEFT MUN: HELLAM T RIGHT MUN: HELLAM T

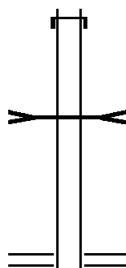
003258 FT

003258 FT
INTER-AHD LOUCKS RD

EXTRACT DATE: 11/25/2024 ROADWAY MANAGEMENT SYSTEM PAGE NUMBER: 1071
PRINT DATE: 11/26/2024 SLD COUNTY/SR - ANNUAL PRINT COUNTY: YORK

DIR: S TOTAL LEN: .617 MI. DIST: 08-4 SR: 8010
LEFT MUN: HELLAM T RIGHT MUN: HELLAM T

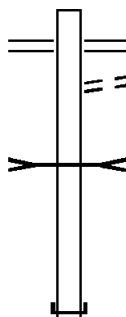
002478 FT



0750/0780 (SR0030 SEG 0460/0808)

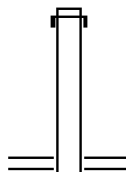
KREUTZ CREEK
STRUCTURE LENGTH 17 FT
BMSID 66/0030/0460/0279
0750/0176 1 0 01069 2 01 0000+00
002478 FT NC RAMP B RD
KREUTZ CREEK RD
(SR1014 SEG 0140/1494)
(SR1014 SEG 0141/1503)
5 0750/0000 LENGTH(AH 0780 BK 0828)

001650 FT



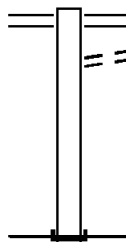
KREUTZ CREEK RD
(SR1014 SEG 0140/0921)
(SR1014 SEG 0141/0935)
TO 1014/0141 SH
0500/0828 (CONN)
KREUTZ CREEK
STRUCTURE LENGTH 17 FT
0500/0730 BMSID 66/0030/0460/0279
001650 FT 1 0 01069 2 02 0000+00
NC RAMP C RD
INTER-BK LOUCKS RD
(SR0030 SEG 0461/0956)
5 0500/0000 LENGTH(AH 0828 BK 0814)

000836 FT



INTER-AHD LOUCKS RD
0250/0814 (SR0030 SEG 0451/2670)
000836 FT 1 0 01069 2 03 0000+00
NC RAMP D RD
KREUTZ CREEK RD
(SR1014 SEG 0140/0921)
5 0250/0000 LENGTH(AH 0814 BK 0836)

000000 FT



KREUTZ CREEK RD
(SR1014 SEG 0140/1494)
TO 1014/0140 SH
0010/0836 (CONN)
0010/0712
000000 FT 1 0 01069 2 00 0000+00
NC RAMP A RD
INTER-BK LOUCKS RD
(SR0030 SEG 0450/2553)
MFC BEGIN = F
5 0010/0000 LENGTH(AH 0836 BK 0000)

EXTRACT DATE: 11/25/2024 ROADWAY MANAGEMENT SYSTEM PAGE NUMBER: 1070
PRINT DATE: 11/26/2024 SLD COUNTY/SR - ANNUAL PRINT COUNTY: YORK
DIR: S TOTAL LEN: .923 MI. DIST: 08-4 SR: 8009
LEFT MUN: YORK T RIGHT MUN: YORK T

004873 FT

004071 FT



004873 FT
INTER-AHD QUEEN ST
0762/0802 (SR0074 SEG 0580/0758)
004071 FT 0 0 00000 0 00 0000+00
NC RAMP D RD
INTER-BK VFW OF US MEM HW
(SR0083 SEG 0154/0515)
S 0762/0000 LENGTH(AH 0802 BK 1087)

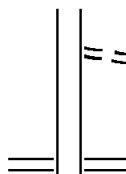


INTER-AHD VFW OF US MEM HW
0752/1087 (SR0083 SEG 0154/1056)

EXTRACT DATE: 11/25/2024 ROADWAY MANAGEMENT SYSTEM PAGE NUMBER: 1069
PRINT DATE: 11/26/2024 SLD COUNTY/SR - ANNUAL PRINT COUNTY: YORK

DIR: S TOTAL LEN: .923 MI. DIST: 08-4 SR: 8009
LEFT MUN: YORK T RIGHT MUN: YORK T

002984 FT



0752/0254 (CONN)
002984 FT 0 0 00000 0 00 0000+00
NC RAMP E RD
QUEEN ST
(SR0074 SEG 0580/0658)
5 0752/0000 LENGTH(AH 1087 BK 0733)

002251 FT



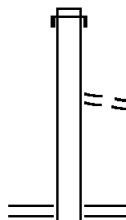
INTER-AHD QUEEN ST
0500/0733 (SR0074 SEG 0580/1261)
002251 FT 1 0 00789 2 05 0000+00
NC RAMP C RD
INTER-BK VFW OF US MEM HW
(SR0083 SEG 0155/0692)
5 0500/0000 LENGTH(AH 0733 BK 0715)

001536 FT



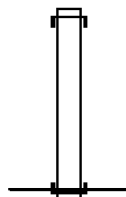
INTER-AHD QUEEN ST
0260/0715 (SR0074 SEG 0581/1275)
001536 FT 1 0 00789 2 03 0000+00
NC RAMP G RD
INTER-BK VFW OF US MEM HW
(SR0083 SEG 0151/2590)
5 0260/0000 LENGTH(AH 0715 BK 0918)

000618 FT



INTER-AHD VFW OF US MEM HW
0250/0918 (SR0083 SEG 0151/2147)
0250/0218 (CONN)
000618 FT 1 0 00789 2 00 0000+00
NC RAMP H RD
QUEEN ST
(SR0074 SEG 0580/1401)
5 0250/0000 LENGTH(AH 0918 BK 0618)

000000 FT

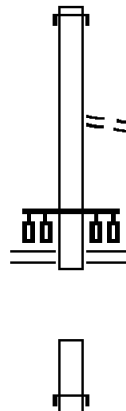


INTER-AHD QUEEN ST
0010/0618 (SR0074 SEG 0581/0657)
000000 FT 1 0 00789 2 02 0000+00
NC RAMP F RD
INTER-BK VFW OF US MEM HW
(SR0083 SEG 0150/2111)
MFC BEGIN = F
5 0010/0000 LENGTH(AH 0618 BK 0000)

EXTRACT DATE: 11/25/2024 ROADWAY MANAGEMENT SYSTEM PAGE NUMBER: 1068
PRINT DATE: 11/26/2024 SLD COUNTY/SR - ANNUAL PRINT COUNTY: YORK
DIR: S TOTAL LEN: .937 MI. DIST: 08-4 SR: 8008
LEFT MUN: SPRINGETTSBURY T RIGHT MUN: SPRINGETTSBURY T

004949 FT

003600 FT



004949 FT
INTER-AHD LOUCKS RD
0750/1349 (SR0030 SEG 0410/1473)

FROM 0024/0470 SH
0750/0182 (CONN)
003600 FT 1 0 01069 2 08 0000+00
NC RAMP K RD
MT ZION RD
(SR0024 SEG 0470/1537)

5 0750/0000 LENGTH(AH 1349 BK 1258)

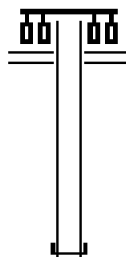
INTER-AHD WHITEFORD RD
(T355)
MOUNT ZION RD
(SR0024 SEG 0481/0680)

EXTRACT DATE: 11/25/2024 ROADWAY MANAGEMENT SYSTEM PAGE NUMBER: 1067
PRINT DATE: 11/26/2024 SLD COUNTY/SR - ANNUAL PRINT COUNTY: YORK

DIR: S TOTAL LEN: .937 MI.
LEFT MUN: SPRINGETTSBURY T

DIST: 08-4 SR: 8008
RIGHT MUN: SPRINGETTSBURY T

002342 FT



(SR0024 SEG 0480/0680)
0520/1258

002342 FT 1 0 00000 0 00 0000+00
NC RAMP L RD

INTER-BK LOUCKS RD
(SR0030 SEG 0411/1290)

5 0520/0000 LENGTH(AH 1258 BK 0329)

002013 FT

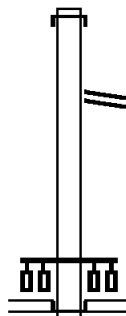


INTER-AHD RAMP M RD
0510/0329 (SR8008 SEG 0500/0298)

002013 FT 1 0 01069 2 09 0000+00
INTER-BK MOUNT ZION RD

5 0510/0000 LENGTH(AH 0329 BK 0975)

001038 FT



INTER-AHD LOUCKS RD
0500/0975 (SR0030 SEG 0411/0445)

0500/0298 FROM 0024/0481 SH
(SR8008 SEG 0510/0329)

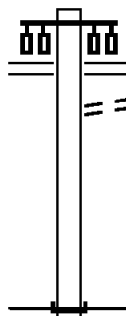
001038 FT 1 0 01069 2 10 0000+00
NC RAMP M RD

MOUNT ZION RD
(SR0024 SEG 0481/0659)
(SR0024 SEG 0480/0650)

INTER-BK WHITEFORD RD
(T355)

5 0500/0000 LENGTH(AH 0975 BK 1038)

000000 FT



MT ZION RD
(SR0024 SEG 0470/1547)
(SR0024 SEG 0471/1546)

0010/1038 TO 0024/0471 SH
0010/0955 (CONN)

000000 FT 1 0 01069 2 07 0000+00
NC RAMP J RD

INTER-BK LOUCKS RD
(SR0030 SEG 0400/1676)

5 0010/0000 LENGTH(AH 1038 BK 0000)

EXTRACT DATE: 11/25/2024 ROADWAY MANAGEMENT SYSTEM PAGE NUMBER: 1066
PRINT DATE: 11/26/2024 SLD COUNTY/SR - ANNUAL PRINT COUNTY: YORK
DIR: E TOTAL LEN: .432 MI. DIST: 08-4 SR: 8007
LEFT MUN: YORK T RIGHT MUN: YORK T

002281 FT

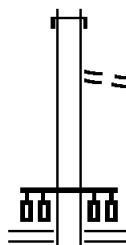
002281 FT
INTER-AHD VFW OF US MEM HW

EXTRACT DATE: 11/25/2024 ROADWAY MANAGEMENT SYSTEM PAGE NUMBER: 1065
PRINT DATE: 11/26/2024 SLD COUNTY/SR - ANNUAL PRINT COUNTY: YORK

DIR: E TOTAL LEN: .432 MI.
LEFT MUN: YORK T

DIST: 08-4 SR: 8007
RIGHT MUN: YORK T

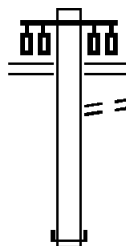
001774 FT



0750/0507 (SR0083 SEG 0134/1435)
FROM 0182/0145 SH
0750/0111 (CONN)
001774 FT 1 0 00127 2 28 0000+00
NC RAMP D RD
LEADER HEIGHTS RD
(SR0182 SEG 0144/1080)
(SR0182 SEG 0145/1080)

0750/0000 LENGTH(AH 0507 BK 0511)

001263 FT



LEADER HEIGHTS RD
(SR0182 SEG 0144/0768)
(SR0182 SEG 0145/0770)

0500/0511 TO 0182/0145 SH
0500/0399 (CONN)
001263 FT 1 0 00127 2 22 0000+00
NC RAMP C RD

INTER-BK VFW OF US MEM HW
(SR0083 SEG 0135/1335)
0500/0000 LENGTH(AH 0511 BK 0696)

000567 FT

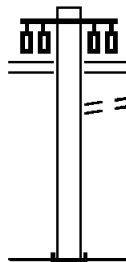


INTER-AHD VFW OF US MEM HW
0250/0696 (SR0083 SEG 0135/0034)
FROM 0182/0144 SH

0250/0149 (CONN)
000567 FT 1 0 00127 2 24 0000+00
NC RAMP A RD

LEADER HEIGHTS RD
(SR0182 SEG 0145/0770)
(SR0182 SEG 0144/0768)
0250/0000 LENGTH(AH 0696 BK 0567)

000000 FT



LEADER HEIGHTS RD
(SR0182 SEG 0145/1080)
(SR0182 SEG 0144/1080)

0010/0567 TO 0182/0144 SH
0010/0475 (CONN)
000000 FT 1 0 00127 2 26 0000+00
NC RAMP B RD

INTER-BK VFW OF US MEM HW
(SR0083 SEG 0134/0324)
MFC BEGIN = F
0010/0000 LENGTH(AH 0567 BK 0000)

EXTRACT DATE: 11/25/2024 ROADWAY MANAGEMENT SYSTEM PAGE NUMBER: 1064
PRINT DATE: 11/26/2024 SLD COUNTY/SR - ANNUAL PRINT COUNTY: YORK

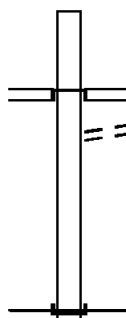
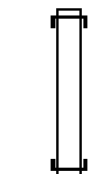
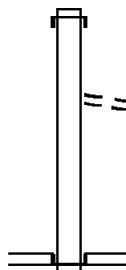
DIR: S TOTAL LEN: .492 MI. DIST: 08-4 SR: 8006
LEFT MUN: SPRINGETTSBURY T RIGHT MUN: SPRINGETTSBURY T

002598 FT

001612 FT

000885 FT

000000 FT



002598 FT
INTER-AHD LOUCKS RD
0750/0986 (SR0030 SEG 0390/1067)
FROM 2005/0130 SH
0750/0098 (CONN)
001612 FT 1 0 01069 2 05 0000+00
NC RAMP F RD
MEMORY LN
(SR2005 SEG 0130/1099)
INTER-BK RAMP E RD
(SR8006 SEG 0010/0885)
5 0750/0000 LENGTH(AH 0986 BK 0727)

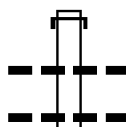
INTER-AHD LOUCKS RD
0500/0727 (SR0030 SEG 0391/0432)
000885 FT 1 0 01069 2 06 0000+00
NC RAMP H RD
INTER-BK MEMORY LN
(SR2005 SEG 0130/1580)
5 0500/0000 LENGTH(AH 0727 BK 0885)

INTER-AHD RAMP F RD
(SR8006 SEG 0750/0000)
MEMORY LN
(SR2005 SEG 0130/1099)
0010/0885 (SR2005 SEG 0131/1096)
TO 2005/0131 SH
0010/0703 (CONN)
000000 FT 1 0 01069 2 04 0000+00
NC RAMP E RD
INTER-BK LOUCKS RD
(SR0030 SEG 0380/2270)
MFC BEGIN = F
5 0010/0000 LENGTH(AH 0885 BK 0000)

EXTRACT DATE: 11/25/2024 ROADWAY MANAGEMENT SYSTEM PAGE NUMBER: 1063
PRINT DATE: 11/26/2024 SLD COUNTY/SR - ANNUAL PRINT COUNTY: YORK

DIR: S TOTAL LEN: .911 MI. DIST: 08-4 SR: 8005
LEFT MUN: SPRINGFIELD T RIGHT MUN: SPRINGFIELD T

004809 FT



004809 FT
INTER-AHD VFW OF US MEM HW
0760/1118 (SR0083 SEG 0104/0068)
024 "DIA CIRC CONCR
0760/0845 LEN=0111 INSTALLED UNKN
042 "DIA CIRC METAL
0760/0649 LEN=0037 INSTALLED UNKN

EXTRACT DATE: 11/25/2024 ROADWAY MANAGEMENT SYSTEM PAGE NUMBER: 1062
PRINT DATE: 11/26/2024 SLD COUNTY/SR - ANNUAL PRINT COUNTY: YORK

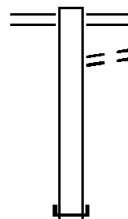
DIR: S TOTAL LEN: .911 MI. DIST: 08-4 SR: 8005
LEFT MUN: SPRINGFIELD T RIGHT MUN: SPRINGFIELD T

003691 FT



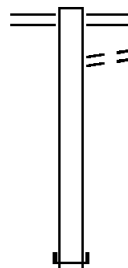
0760/0550 018 "DIA CIRC CONCR
LEN=0018 INSTALLED UNKN
FROM 3100/0002 SH
(CONN)
0760/0069 1 0 00127 2 14 0000+00
003691 FT NC RAMP D RD
LAKE RD
(SR3100 SEG 0002/2274)
5 0760/0000 LENGTH(AH 1118 BK 0934)

002757 FT



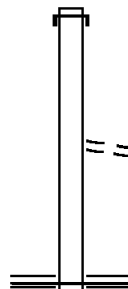
0750/0934 LAKE RD
(SR3100 SEG 0002/2274)
TO 3100/0002 SH
0750/0854 (CONN)
002757 FT 1 0 00127 2 16 0000+00
NC RAMP C RD
INTER-BK VFW OF US MEM HW
(SR0083 SEG 0100/2166)
5 0750/0000 LENGTH(AH 0934 BK 1450)

001307 FT



0510/1450 NORTH ST
(SR3100 SEG 0002/1388)
TO 3100/0002 SH
0510/1360 (CONN)
001307 FT 1 0 00127 2 20 0000+00
NC RAMP A RD
INTER-BK VFW OF US MEM HW
(SR0083 SEG 0105/0190)
5 0510/0000 LENGTH(AH 1450 BK 1307)

000000 FT

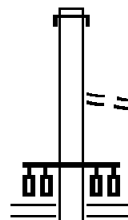


INTER-AHD VFW OF US MEM HW
0500/1307 (SR0083 SEG 0101/2368)
0500/0066 FROM 3100/0002 SH
(CONN)
000000 FT 1 0 00127 2 18 0000+00
NC RAMP B RD
NORTH ST
(SR3100 SEG 0002/1388)
MFC BEGIN = F
5 0500/0000 LENGTH(AH 1307 BK 0000)

EXTRACT DATE: 11/25/2024 ROADWAY MANAGEMENT SYSTEM PAGE NUMBER: 1061
 PRINT DATE: 11/26/2024 SLD COUNTY/SR - ANNUAL PRINT COUNTY: YORK
 DIR: E TOTAL LEN: .828 MI. DIST: 08-4 SR: 8004
 LEFT MUN: WEST MANCHESTER T RIGHT MUN: WEST MANCHESTER T

004372 FT

003488 FT



004372 FT
 INTER-AHD LINCOLN HW
 0750/0884 (SR0030 SEG 0270/0983)
 FROM 0074/0680 SH
 0750/0095 (CONN)
 003488 FT 1 0 01070 2 07 0000+00
 NC RAMP D RD
 CARLISLE AV
 (SR0074 SEG 0680/1659)

EXTRACT DATE: 11/25/2024 ROADWAY MANAGEMENT SYSTEM PAGE NUMBER: 1060
PRINT DATE: 11/26/2024 SLD COUNTY/SR - ANNUAL PRINT COUNTY: YORK

DIR: E TOTAL LEN: .828 MI.
LEFT MUN: WEST MANCHESTER T

DIST: 08-4 SR: 8004
RIGHT MUN: WEST MANCHESTER T

002354 FT

001277 FT

000000 FT

INTER-BK RAMP A RD
(SR8004 SEG 0010/1277)
0750/0000 LENGTH(AH 0884 BK 1134)

INTER-AHD RAMP B RD
(SR8004 SEG 0250/0000)
CARLISLE AV
(SR0074 SEG 0690/0329)
0500/1134

002354 FT 1 0 01070 2 06 0000+00
NC RAMP C RD
INTER-BK LINCOLN HW
(SR0030 SEG 0271/1203)
0500/0000 LENGTH(AH 1134 BK 1077)

INTER-AHD LINCOLN HW
0250/1077 (SR0030 SEG 0261/1196)

0250/0120 FROM 0074/0691 SH
(CONN)
001277 FT 1 0 01070 2 05 0000+00
NC RAMP B RD
CARLISLE AV
(SR0074 SEG 0690/0329)

INTER-BK RAMP C RD
(SR8004 SEG 0500/1134)
0250/0000 LENGTH(AH 1077 BK 1277)

INTER-AHD RAMP D RD
(SR8004 SEG 0750/0000)
CARLISLE AV
(SR0074 SEG 0681/1661)
0010/1277
TO 0074/0681 SH
0010/1149 (CONN)

000000 FT 1 0 01070 2 04 0000+00
NC RAMP A RD
INTER-BK LINCOLN HW
(SR0030 SEG 0260/1305)
MFC BEGIN = F
0010/0000 LENGTH(AH 1277 BK 0000)

EXTRACT DATE: 11/25/2024 ROADWAY MANAGEMENT SYSTEM PAGE NUMBER: 1059
PRINT DATE: 11/26/2024 SLD COUNTY/SR - ANNUAL PRINT COUNTY: YORK

DIR: E TOTAL LEN: .401 MI. DIST: 08-4 SR: 8003
LEFT MUN: SPRINGFIELD T RIGHT MUN: SPRINGFIELD T

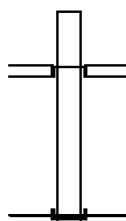
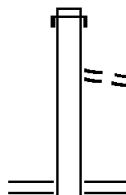
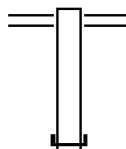
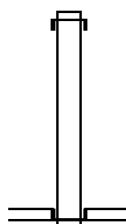
002116 FT

001352 FT

001037 FT

000535 FT

000000 FT



002116 FT
INTER-AHD VFW OF US MEM HW
0750/0764 (SR0083 SEG 0074/0941)
001352 FT 1 0 00127 2 11 0000+00
NC RAMP Y RD
SEAKS RUN RD
(SR0216 SEG 0440/0153)
INTER-BK RAMP V RD
(SR8003 SEG 0010/0535)
0750/0000 LENGTH(AH 0764 BK 0315)

SEAKS RUN RD
0500/0315 (SR0216 SEG 0430/3737)
001037 FT 1 0 00127 2 12 0000+00
NC RAMP X RD
INTER-BK VFW OF US MEM HW
(SR0083 SEG 0075/0357)
0500/0000 LENGTH(AH 0315 BK 0502)

INTER-AHD VFW OF US MEM HW
0250/0502 (SR0083 SEG 0071/2471)
FROM 0216/0430 SH
0250/0079 (CONN)
000535 FT 1 0 00127 2 08 0000+00
NC RAMP W RD
SEAKS RUN RD
(SR0216 SEG 0430/3579)
0250/0000 LENGTH(AH 0502 BK 0535)


INTER-AHD RAMP Y RD
(SR8003 SEG 0750/0000)
SEAKS RUN RD
0010/0535 (SR0216 SEG 0440/0153)
000000 FT 1 0 00127 2 10 0000+00
NC RAMP V RD
INTER-BK VFW OF US MEM HW
(SR0083 SEG 0070/2250)
MFC BEGIN = F
0010/0000 LENGTH(AH 0535 BK 0000)

EXTRACT DATE: 11/25/2024 ROADWAY MANAGEMENT SYSTEM PAGE NUMBER: 1058
PRINT DATE: 11/26/2024 SLD COUNTY/SR - ANNUAL PRINT COUNTY: YORK

DIR: B TOTAL LEN: .517 MI. DIST: 08-4 SR: 8002
LEFT MUN: WEST MANCHESTER T RIGHT MUN: WEST MANCHESTER T

002728 FT

1 0 01070 2 02 0000+00 002027 FT
MARKET ST
(SR0462 SEG 0013/0701) 0500/0000

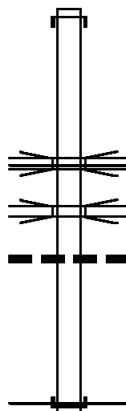


002728 FT
INTER-AHD LINCOLN HW
0500/0701 (SR0030 SEG 0212/0521)

002027 FT MP C RD
INTER-BK MARKET ST
(SR0462 SEG 0013/1120)
5 0500/0000 LENGTH(AH 0701 BK 2027)

INTER-AHD MARKET ST
0252/2027 (SR0462 SEG 0012/0727)

000000 FT



SR 0462 EB
0252/0600 OP ID 66/0030/0200/3006
MFC BEGIN = F
SR 0462 WB
0252/0529 OP ID 66/0030/0201/2969
018 "DIA CIRC CONCR
0252/0282 LEN=0088 INSTALLED UNKN
000000 FT 1 0 01070 0 00 0037+58
NC RAMP B RD
INTER-BK LINCOLN HW
(SR0030 SEG 0213/0000)
MFC BEGIN = B
5 0252/0000 LENGTH(AH 2027 BK 0000)

EXTRACT DATE: 11/25/2024 ROADWAY MANAGEMENT SYSTEM PAGE NUMBER: 1057
PRINT DATE: 11/26/2024 SLD COUNTY/SR - ANNUAL PRINT COUNTY: YORK

DIR: E TOTAL LEN: .583 MI. DIST: 08-4 SR: 8001
LEFT MUN: SHREWSBURY T RIGHT MUN: SHREWSBURY T

003076 FT

003076 FT
INTER-AHD VFW OF US MEM HW
0760/0711 (SR0083 SEG 0034/0934)

002365 FT

0760/0039 RAMP D SPUR RD
002365 FT (SR8001 SEG 0750/0136)
0 0 00000 0 00 0000+00
NC RAMP D RD
INTER-BK FORREST AV
(SR0851 SEG 0244/1344)
S 0760/0000 LENGTH(AH 0711 BK 0136)

002229 FT

INTER-AHD RAMP D RD
0750/0136 (SR8001 SEG 0760/0039)
002229 FT 1 0 00127 2 01 0000+00
NC RAMP D SPUR RD
INTER-BK FORREST AV
(SR0851 SEG 0245/1138)
S 0750/0000 LENGTH(AH 0136 BK 0470)

001759 FT

INTER-AHD FORREST AV
0510/0470 (SR0851 SEG 0244/1093)
0510/0373 RAMP C SPUR RD
001759 FT (SR8001 SEG 0500/0000)
0 0 00000 0 00 0000+00
NC RAMP C RD
INTER-BK VFW OF US MEM HW
(SR0083 SEG 0035/0837)
S 0510/0000 LENGTH(AH 0470 BK 0128)


INTER-AHD FORREST AV

EXTRACT DATE: 11/25/2024 ROADWAY MANAGEMENT SYSTEM PAGE NUMBER: 1056
PRINT DATE: 11/26/2024 SLD COUNTY/SR - ANNUAL PRINT COUNTY: YORK

DIR: E TOTAL LEN: .583 MI.
LEFT MUN: SHREWSBURY T

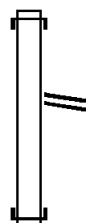
DIST: 08-4 SR: 8001
RIGHT MUN: SHREWSBURY T

001631 FT




0500/0128 (SR0851 SEG 0245/0605)
001631 FT 1 0 00127 2 03 0000+00
NC RAMP C SPUR RD
INTER-BK RAMP C RD
(SR8001 SEG 0510/0373)
S 0500/0000 LENGTH(AH 0128 BK 0770)

000861 FT



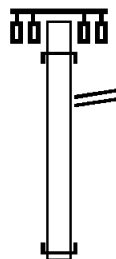
INTER-AHD VFW OF US MEM HW
0260/0770 (SR0083 SEG 0031/2060)
RAMP B SPUR RD
0260/0052 (SR8001 SEG 0250/0100)
000861 FT 0 0 00000 0 00 0000+00
NC RAMP B RD
INTER-BK FORREST AV
(SR0851 SEG 0245/0755)
S 0260/0000 LENGTH(AH 0770 BK 0100)

000761 FT



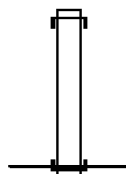
INTER-AHD RAMP B RD
0250/0100 (SR8001 SEG 0260/0052)
000761 FT 1 0 00127 2 05 0000+00
NC RAMP B SPUR RD
INTER-BK FORREST AV
(SR0851 SEG 0244/0981)
S 0250/0000 LENGTH(AH 0100 BK 0688)

000073 FT



INTER-AHD FORREST AV
0020/0688 (SR0851 SEG 0245/1030)
RAMP A SPUR RD
0020/0616 (SR8001 SEG 0010/0000)
000073 FT 0 0 00000 0 00 0000+00
NC RAMP A RD
INTER-BK VFW OF US MEM HW
(SR0083 SEG 0030/2120)
S 0020/0000 LENGTH(AH 0688 BK 0073)

000000 FT



INTER-AHD FORREST AV
0010/0073 (SR0851 SEG 0244/1501)
000000 FT 1 0 00127 2 07 0000+00
NC RAMP A SPUR RD
INTER-BK RAMP A RD
(SR8001 SEG 0020/0616)
MFC BEGIN = F
S 0010/0000 LENGTH(AH 0073 BK 0000)

EXTRACT DATE: 11/25/2024 ROADWAY MANAGEMENT SYSTEM PAGE NUMBER: 1055
PRINT DATE: 11/26/2024 SLD COUNTY/SR - ANNUAL PRINT COUNTY: YORK
DIR: B TOTAL LEN: .000 MI. DIST: 08-4 SR: 4058
LEFT MUN: FAIRVIEW T RIGHT MUN: FAIRVIEW T

000000 FT



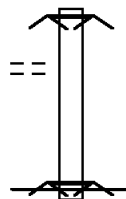
000000 FT
7110/0000 LENGTH(AH 1265 BK 0000)

EXTRACT DATE: 11/25/2024 ROADWAY MANAGEMENT SYSTEM PAGE NUMBER: 1054
 PRINT DATE: 11/26/2024 SLD COUNTY/SR - ANNUAL PRINT COUNTY: YORK
 DIR: B TOTAL LEN: .116 MI. DIST: 08-4 SR: 4057
 LEFT MUN: FAIRVIEW T RIGHT MUN: FAIRVIEW T

GOODMAN DR
 (TWP)

000613 FT

0010/0266
 000000 FT



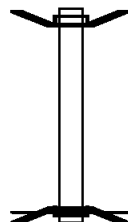
000613 FT CUL-DE-SAC
 0010/0613 ROAD CLOSED AHEAD

000000 FT 0 0 00000 0 00 0000+00
 MFC BEGIN = E
 CUL-DE-SAC
 ROAD CLOSED BACK
 0010/0000 LENGTH(AH 0613 BK 0000)

EXTRACT DATE: 11/25/2024 ROADWAY MANAGEMENT SYSTEM PAGE NUMBER: 1053
 PRINT DATE: 11/26/2024 SLD COUNTY/SR - ANNUAL PRINT COUNTY: YORK
 DIR: B TOTAL LEN: .035 MI. DIST: 08-4 SR: 4056
 LEFT MUN: FAIRVIEW T RIGHT MUN: FAIRVIEW T

000185 FT

000000 FT

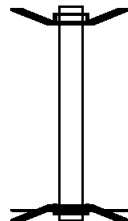


000185 FT BMS EN 66/4056/0010/0000
 INTER-AHD PLEASANTVIEW RD
 0010/0185 (T970)
 000000 FT 1 0 00333 0 03 1672+66
 NC PL PLEASANTVIEW RD
 INTER-BK PLEASANTVIEW RD
 (T970)
 I-83
 BMSBG 66/4056/0010/0000
 MFC BEGIN = D
 0010/0000 LENGTH(AH 0185 BK 0000)

EXTRACT DATE: 11/25/2024 ROADWAY MANAGEMENT SYSTEM PAGE NUMBER: 1052
PRINT DATE: 11/26/2024 SLD COUNTY/SR - ANNUAL PRINT COUNTY: YORK
DIR: B TOTAL LEN: .033 MI. DIST: 08-4 SR: 4054
LEFT MUN: FAIRVIEW T RIGHT MUN: FAIRVIEW T

000172 FT

000000 FT



000172 FT BMS EN 66/4054/0010/0000
INTER-AHD PARK RD
0010/0172 (T973)
000000 FT 1 0 00333 0 03 1620+67
NC PARK RD
INTER-BK PARK RD
(T973)
I-83
BMSBG 66/4054/0010/0000
MFC BEGIN = E
0010/0000 LENGTH(AH 0172 BK 0000)

EXTRACT DATE: 11/25/2024	ROADWAY MANAGEMENT SYSTEM	PAGE NUMBER: 1051
PRINT DATE: 11/26/2024	SLD COUNTY/SR - ANNUAL PRINT	COUNTY: YORK
DIR: B	TOTAL LEN: .262 MI.	DIST: 08-4
LEFT MUN: NEWBERRY T	RIGHT MUN: NEWBERRY T	SR: 4053

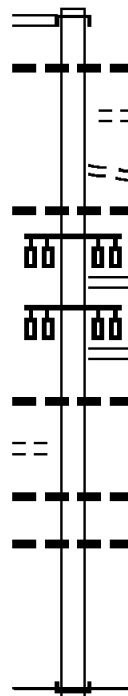
POTTS HILL RD 001383 FT
(SR0392 SEG 0040/0000) 0010/1383

TAYLOR RD
(T961)

001383 FT
0010/1383

0010/0424

000000 FT



```

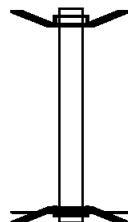
001383 FT OLD TRAIL RD
INTER-AHD (SR0392 SEG 0040/0000)
0010/1383 018 "DIA CIRC CONCR
0010/1280 LEN=0110 INSTALLED UNKN
STOCKYARD #25
0010/0957 (GOVT)
FROM 8025/0260 SH
0010/0863 (CONN)
024 "DIA CIRC CONCR
0010/0789 LEN=0077 INSTALLED UNKN
RAMP F RD
(SR8025 SEG 0260/0357)
0010/0744 RAMP E RD
(SR8025 SEG 0250/0000)
0010/0724 018 "DIA CIRC CONCR
0010/0471 LEN=0090 INSTALLED UNKN

0010/0290 018 "DIA CIRC CONCR
LEN=0064 INSTALLED UNKN
018 "DIA CIRC CONCR
0010/0102 LEN=0040 INSTALLED UNKN
000000 FT 2 0 66030 0 00 0171+51
NC OLD TRAIL RD
INTER-BK OLD TRAIL RD
(T950)
MFC BEGIN = E
0010/0000 LENGTH(AH 1383 BK 0000)

```

EXTRACT DATE: 11/25/2024 ROADWAY MANAGEMENT SYSTEM PAGE NUMBER: 1050
 PRINT DATE: 11/26/2024 SLD COUNTY/SR - ANNUAL PRINT COUNTY: YORK
 DIR: B TOTAL LEN: .038 MI. DIST: 08-4 SR: 4052
 LEFT MUN: MANCHESTER T RIGHT MUN: MANCHESTER T

000201 FT
 000000 FT



000201 FT BMS EN 66/4052/0010/0000
 INTER-AHD SINKING SPRINGS LN
 0010/0201 (TB39)
 000000 FT 1 0 00333 0 02 0903+22
 NC SINKING SPRINGS LN
 INTER-BK SINKING SPRINGS LN
 (TB39)
 I-83
 BMSBG 66/4052/0010/0000
 MFC BEGIN = E
 0010/0000 LENGTH(AH 0201 BK 0000)

EXTRACT DATE: 11/25/2024 ROADWAY MANAGEMENT SYSTEM PAGE NUMBER: 1049
PRINT DATE: 11/26/2024 SLD COUNTY/SR - ANNUAL PRINT COUNTY: YORK

DIR: B TOTAL LEN: 4.957 MI. DIST: 08-4 SR: 4051
LEFT MUN: DOVER T RIGHT MUN: DOVER T

026172 FT
026172 FT



026172 FT
7130/0000 LENGTH(AH 1204 BK 2077)
026172 FT
7122/0000 LENGTH(AH 2077 BK 1673)
INTER-AHD (TB SR 4051) BIG MOUNT
0110/1673 (TWP)
2 0 66008 0 04 0633+70
CONEWAGO CREEK
0110/1235 BMSBG 66/4051/0110/1135
0110/1233 018 " DIA CIRC CONCR
LEN=0031 INSTALLED UNKN
0110/1170 015 " DIA CIRC CONCR
LEN=0040 INSTALLED UNKN
0110/1111 024 " DIA CIRC CONCR
LEN=0045 INSTALLED UNKN
024 " DIA CIR PLASTIC
0110/0462 LEN=0040 INSTALLED 2021

EXTRACT DATE: 11/25/2024 ROADWAY MANAGEMENT SYSTEM PAGE NUMBER: 1048
PRINT DATE: 11/26/2024 SLD COUNTY/SR - ANNUAL PRINT COUNTY: YORK

DIR: B TOTAL LEN: 4.957 MI. DIST: 08-4 SR: 4051
LEFT MUN: DOVER T RIGHT MUN: DOVER T

024499 FT

024499 FT 2 0 66008 0 04 0633+70
(APRA) PINE HILL/MIKE L
PINE HILL RD
(T819)
DOVER

POT

5 0110/0000 LENGTH(AH 1673 BK 2997)
018 "DIA CIR PLASTIC
LEN=0030 INSTALLED 2005

0100/2694 018 "DIA CIR PLASTIC
LEN=0035 INSTALLED UNKN

021502 FT

021502 FT 2 0 66008 0 04 0603+73
PARADISE RD
(T817)
5 0100/0000 LENGTH(AH 2997 BK 2073)
015 "H 21 "W ELLIP METAL
LEN=0025 INSTALLED 1999

0090/0448 015 "DIA CIRC METAL
LEN=0030 INSTALLED UNKN

019429 FT

0090/0015 015 "DIA CIR PLASTIC
LEN=0035 INSTALLED UNKN
019429 FT 2 0 66008 0 04 0583+00

(SR4002 SEG 0120/0000)
5 0090/0000 LENGTH(AH 2073 BK 2962)
030 "DIA CIRC METAL
LEN=0040 INSTALLED 1999

0080/2725 020 "H 28 "W ELLIP METAL
LEN=0030 INSTALLED 1999




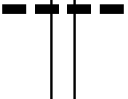
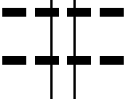


SHADY DELL EXT RD
(TWP)

0080/1001

0080/1271 020 "H 28 "W ELLIP METAL
LEN=0030 INSTALLED 1999
0080/0982 SHADY DELL RD
(T464)
018 "DIA CIR PLASTIC
LEN=0040 INSTALLED 2005
0080/0978 018 "DIA CIR PLASTIC
LEN=0040 INSTALLED UNKN
0080/0403 015 "H 21 "W ELLIP METAL

EXTRACT DATE: 11/25/2024 ROADWAY MANAGEMENT SYSTEM PAGE NUMBER: 1047
PRINT DATE: 11/26/2024 SLD COUNTY/SR - ANNUAL PRINT COUNTY: YORK

DIR: B TOTAL LEN: 4.957 MI. DIST: 08-4 SR: 4051
LEFT MUN: PARADISE T RIGHT MUN: PARADISE T

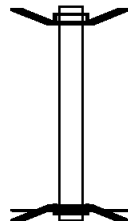
	016467 FT		0080/0053 LEN=0030 INSTALLED UNKN 016467 FT 2 0 66008 0 04 0553+32 5 0080/0000 LENGTH(AH 2962 BK 1106) 0070/0889 BMSSEN 66/4051/0070/0868 2 0 66008 0 04 0551+02 TRIBCONEWAGO 0070/0868 BMSBG 66/4051/0070/0868 036 "DIA CIRC METAL 0070/0815 LEN=0085 INSTALLED UNKN
	015361 FT		0070/0185 015 "DIA CIRC METAL 0070/0019 LEN=0035 INSTALLED UNKN 015361 FT BMSSEN 66/4051/0070/0000 2 0 66008 0 04 0542+26 T. CONEWAGO 5 0070/0000 BMSBG 66/4051/0070/0000 LENGTH(AH 1106 BK 2641)
ADMIRE RD (T475)	0060/1966		ADMIRE RD (SR4004 SEG 0010/0000) 015"H 21"W ELLIP METAL 0060/1592 LEN=0050 INSTALLED 2001 015"H 21"W ELLIP METAL 0060/1455 LEN=0050 INSTALLED UNKN 015"H 21"W ELLIP METAL 0060/1036 LEN=0035 INSTALLED 2001
	012720 FT		0060/0188 018 "DIA CIRC METAL 012720 FT LEN=0030 INSTALLED 1999 5 0060/0000 2 0 66008 0 04 0516+85 LENGTH(AH 2641 BK 3119) 015"H 21"W ELLIP METAL 0050/3112 LEN=0030 INSTALLED 2005
			0050/2452 018 "DIA CIRC METAL LEN=0030 INSTALLED 1999 013"H 17"W ELLIP METAL 0050/2029 LEN=0030 INSTALLED UNKN 020"H 28"W ELLIP METAL 0050/1629 LEN=0033 INSTALLED UNKN
			0050/0763 024 "DIA CIR PLASTIC LEN=0035 INSTALLED 1999 009601 FT EAST BERLIN RD (SR0234 SEG 0070/0000) 5 0050/0000 LENGTH(AH 3119 BK 2513)
2 0 66008 0 04 0485+66 009601 FT EAST BERLIN RD (SR0234 SEG 0070/0000) 0050/0000			0040/1654 024 "DIA CIR PLASTIC LEN=0040 INSTALLED 1999

DIR: B TOTAL LEN: 4.957 MI. DIST: 08-4 SR: 4051
LEFT MUN: PARADISE T RIGHT MUN: PARADISE T

EXTRACT DATE: 11/25/2024 ROADWAY MANAGEMENT SYSTEM PAGE NUMBER: 1045
PRINT DATE: 11/26/2024 SLD COUNTY/SR - ANNUAL PRINT COUNTY: YORK
DIR: B TOTAL LEN: .035 MI. DIST: 08-4 SR: 4050
LEFT MUN: MANCHESTER T RIGHT MUN: MANCHESTER T

000184 FT

000000 FT



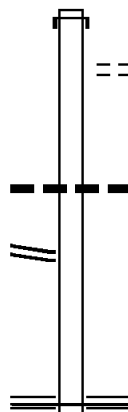
000184 FT BMS EN 66/4050/0010/0000
INTER-AHD LOCUST LN
0010/0184 (T943)
000000 FT 1 0 00333 0 02 0867+53
NC LOCUST LN
INTER-BK LOCUST LN
(T943)
I-83
BMSBG 66/4050/0010/0000
MFC BEGIN = E
0010/0000 LENGTH(AH 0184 BK 0000)

EXTRACT DATE: 11/25/2024 ROADWAY MANAGEMENT SYSTEM PAGE NUMBER: 1044
PRINT DATE: 11/26/2024 SLD COUNTY/SR - ANNUAL PRINT COUNTY: YORK

DIR: B TOTAL LEN: .512 MI. DIST: 08-4 SR: 4049
LEFT MUN: CARROLL T RIGHT MUN: CARROLL T

002705 FT

LOCUST POINT RD
(SR4047 SEG 0010/0000) 0010/0096
000000 FT



002705 FT AH-CUMBERLAND (21)
INTER-AHD WILLIAMS GROVE RD
0010/2705 (SR2011 SEG 0010/0000)
JUNCTION RD
0010/2401 (T887)

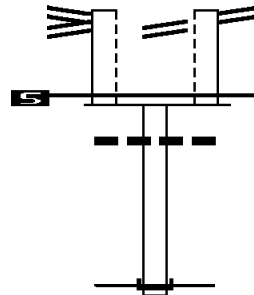
0010/0948 015 "DIA CIRC METAL
LEN=0025 INSTALLED UNKN

000000 FT 2 0 66026 0 00 0000+00
NC WI LLIAMS GROVE RD
YORK RD
(SR0074 SEG 1130/3396)
MFC BEGIN = D

0010/0000 LENGTH(AH 2705 BK 0000)

EXTRACT DATE: 11/25/2024 ROADWAY MANAGEMENT SYSTEM PAGE NUMBER: 1043
PRINT DATE: 11/26/2024 SLD COUNTY/SR - ANNUAL PRINT COUNTY: YORK
DIR: B TOTAL LEN: .026 MI. DIST: 08-4 SR: 4048
LEFT MUN: YORK CITY C RIGHT MUN: YORK CITY C

LINCOLN HW 000135 FT
(SR0030 SEG 0291/0176)
LINCOLN HW 0015/0105
(SR0030 SEG 0291/0176) 000030 FT
0 0 00000 0 00 0000+00
MFC BEGIN = C
LENGTH(AH 0105 BK 0030) 0015/0000
000000 FT



000135 FT LINCOLN HW
(SR0030 SEG 0291/0176)
LINCOLN HW 0014/0105
(SR0030 SEG 0291/0176) 000030 FT
0 0 00000 0 00 0000+00
MFC BEGIN = C
LENGTH(AH 0105 BK 0030) 0014/0000
018 "DIA CIRC CONCR
LEN=0055 INSTALLED UNKN
2 0 66041 0 00 0066+41
NC LOUCKS RD
INTER-BK LOUCKS RD
(CITY)
MFC BEGIN = C
0010/0000 LENGTH(AH 0030 BK 0000)

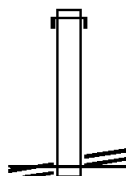
EXTRACT DATE: 11/25/2024 ROADWAY MANAGEMENT SYSTEM PAGE NUMBER: 1042
PRINT DATE: 11/26/2024 SLD COUNTY/SR - ANNUAL PRINT COUNTY: YORK

DIR: B TOTAL LEN: .086 MI. DIST: 08-4 SR: 4047
LEFT MUN: CARROLL T RIGHT MUN: CARROLL T

000454 FT

000000 FT

WILLIAMS GROVE RD
(SR4049 SEG 0010/0096) 0010/0000



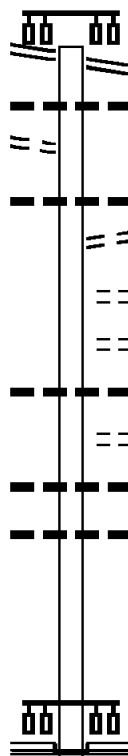
000454 FT AH-CUMBERLAND (21)
INTER-AHD LOCUST POINT RD
0010/0454 (SR1007 SEG 0010/0000)
000000 FT 2 0 66104 0 00 0000+00
WILLIAMS GROVE RD
(SR4049 SEG 0010/0096)
NC LOCUST POINT RD
MFC BEGIN = E
0010/0000 LENGTH(AH 0454 BK 0000)

EXTRACT DATE: 11/25/2024 ROADWAY MANAGEMENT SYSTEM PAGE NUMBER: 1041
PRINT DATE: 11/26/2024 SLD COUNTY/SR - ANNUAL PRINT COUNTY: YORK
DIR: B TOTAL LEN: .354 MI. DIST: 08-4 SR: 4046
LEFT MUN: MANCHESTER T RIGHT MUN: MANCHESTER T

GEORGE ST 001867 FT
{SR0181 SEG 0020/0463}
{SR0181 SEG 0021/0497} 0010/1867

FROM 8017/0500 SH
(CONN) 0010/1711

000000 FT



001867 FT GEORGE ST
{SR0181 SEG 0020/0463}
0010/1867 {SR0181 SEG 0021/0497}
0010/1800 018 "DIA CIRC METAL
LEN=0030 INSTALLED UNKN

0010/1686 018 "DIA CIRC CONCR
LEN=0050 INSTALLED 1999
TO 0181/0021 SH

0010/1667 (CONN)
ALLEY
0010/1338 (TWP)

0010/0777 BEAVER ST
(T834)

0010/0333 018 "DIA CIRC CONCR
LEN=0050 INSTALLED UNKN
ALLEY

0010/0183 (TWP)
0010/0150 018 "DIA CIRC METAL
LEN=0125 INSTALLED UNKN

0010/0050 018 "DIA CIRC CONCR
LEN=0045 INSTALLED UNKN
000000 FT 1 0 00250 1 00 0000+00

NC LIGHTNER RD
SUSQUEHANNA TR
(SR4005 SEG 0020/0000)

INTER-BK GWEN DR
(T901)
MFC BEGIN = D
0010/0000 LENGTH(AH 1867 BK 0000)

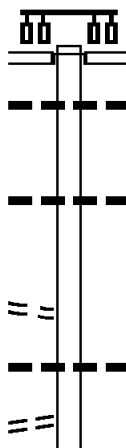
EXTRACT DATE: 11/25/2024 ROADWAY MANAGEMENT SYSTEM PAGE NUMBER: 1040
PRINT DATE: 11/26/2024 SLD COUNTY/SR - ANNUAL PRINT COUNTY: YORK

DIR: B TOTAL LEN: 1.979 MI. DIST: 08-4 SR: 4045
LEFT MUN: CARROLL T RIGHT MUN: CARROLL T

010451 FT

2 0 66198 0 00 0081+09 008108 FT
LYNES RD
(T865) 0040/0000

MOUNTAIN SIDE RD
(T876) 0030/2978



010451 FT
INTER-AHD SPRING LN RD
(T884)
YORK RD
(SR0074 SEG 1130/2168)
0040/2343
0040/1996 018 "DIA CIR PLASTIC
LEN=0032 INSTALLED 2015
0040/0951 024 "DIA CIR PLASTIC
LEN=0035 INSTALLED UNKN
008108 FT
S 0040/0000 LENGTH(AH 2343 BK 3141)
0030/3009 018 "DIA CIR PLASTIC
LEN=0038 INSTALLED UNKN
018 "DIA CIR PLASTIC

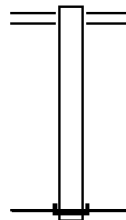
EXTRACT DATE: 11/25/2024 ROADWAY MANAGEMENT SYSTEM PAGE NUMBER: 1039
PRINT DATE: 11/26/2024 SLD COUNTY/SR - ANNUAL PRINT COUNTY: YORK

DIR: B TOTAL LEN: 1.979 MI. DIST: 08-4 SR: 4045
LEFT MUN: CARROLL T RIGHT MUN: CARROLL T

	0030/2846	LEN=0025	INSTALLED UNKN
		018 "DIA	CIR PLASTIC
	0030/2494	LEN=0035	INSTALLED UNKN
		024 "DIA	CIRC METAL
	0030/1598	LEN=0040	INSTALLED UNKN
		JUSTABEE LN	
	0030/1101	(PRDR)	
		024 "DIA	CIR PLASTIC
	0030/0713	LEN=0060	INSTALLED 1998
		018 "DIA	CIR PLASTIC
	0030/0069	LEN=0035	INSTALLED UNKN
004967 FT	004967 FT	2 0 66198 0 00	0049+67
	0030/0000	LENGTH(AH 3141	BK 3268)
		015"H 21"W	ELLIPTICAL*
	0020/2330	LEN=0045	INSTALLED UNKN
		015 "DIA	CIR PLASTIC
	0020/2270	LEN=0050	INSTALLED UNKN
		OLD MILL RD	
	0020/1995	(T871)	
		HICKORY TREE RD	
	0020/0923	(TWP)	
		018 "DIA	CIR PLASTIC
	0020/0478	LEN=0036	INSTALLED UNKN
		018 "DIA	CIR PLASTIC
	0020/0175	LEN=0030	INSTALLED UNKN
		DOGWOOD LN	
	0020/0164	(T862)	
	001699 FT		
2 0 66198 0 00	0016+99	001699 FT	
COLD SPRING RD			
(T723)		0020/0000	
PINE ST			
(T861)		0010/1175	
		0010/0689	015"H 21"W ELLIP METAL
		0010/0473	LEN=0050 INSTALLED UNKN
		BMS EN 66/4045/0010/0428	
		2 0 66198 0 00	0004+44
		DOGWOOD RUN	
		BMSBG 66/4045/0010/0428	
		0010/0428	
		000000 FT	2 0 66198 0 00 0000+00
000000 FT		NC CA	MPGROUND RD
			MOUNTAIN RD
			(SR4040 SEG 0130/0000)
			MFC BEGIN = D
		0010/0000	LENGTH(AH 1699 BK 0000)

EXTRACT DATE: 11/25/2024 ROADWAY MANAGEMENT SYSTEM PAGE NUMBER: 1038
 PRINT DATE: 11/26/2024 SLD COUNTY/SR - ANNUAL PRINT COUNTY: YORK
 DIR: B TOTAL LEN: .138 MI. DIST: 08-4 SR: 4044
 LEFT MUN: WASHINGTON T RIGHT MUN: WASHINGTON T

000726 FT
 000000 FT



000726 FT BALTIMORE PK
 0010/0726 (SR0194 SEG 0200/0000)
 000000 FT 2 0 66039 0 00 0000+00
 NC LAKE MEADE RD
 INTER-BK LAKE MEADE RD
 (SR1012 SEG 0050/2593)
 MFC BEGIN = D
 BK-ADAMS (01)
 0010/0000 LENGTH(AH 0726 BK 0000)

EXTRACT DATE: 11/25/2024 ROADWAY MANAGEMENT SYSTEM PAGE NUMBER: 1037
PRINT DATE: 11/26/2024 SLD COUNTY/SR - ANNUAL PRINT COUNTY: YORK
DIR: B TOTAL LEN: 4.056 MI. DIST: 08-4 SR: 4043
LEFT MUN: FRANKLIN T RIGHT MUN: FRANKLIN T

	021417 FT		021417 FT	
			INTER-AHD	RANGE END RD
				(T851)
			0100/1320	BLUE-GRAY HW
				(SRO015 SEG 0060/0000)
			0100/1284	018 "DIA CIRC CONCR
				LEN=0045 INSTALLED UNKN
CAPITOL HILL RD				
(T852)	0100/1122			
			0100/0964	024 "DIA CIRC CONCR
				LEN=0030 INSTALLED UNKN
			0100/0649	024 "DIA CIR PLASTIC
				LEN=0030 INSTALLED UNKN
2 0 66022 7 00 0000+00	020097 FT		020097 FT	
MILL DR				
(T993)	0100/0000		0100/0000	LENGTH(AH 1320 BK 1640)
				036"H 60"W ELLIP METAL
			0090/1521	LEN=0032 INSTALLED UNKN
			0090/0814	018 "DIA CIR PLASTIC
				LEN=0035 INSTALLED UNKN
CLEAR VIEW RD			0090/0788	CLEAR VIEW RD
(T888)	0090/0788			(T860)
			0090/0506	WILLOW GLEN RD
				(T860)
			0090/0332	018 "DIA CIR PLASTIC
				LEN=0030 INSTALLED UNKN
	018457 FT		018457 FT	2 0 66022 0 02 0519+85
				045"H 72"W ELLIP METAL
				LEN=0040 INSTALLED UNKN
			0090/0000	LENGTH(AH 1640 BK 3673)
WALMAR MANOR RD			0080/3058	(APRA) LA DEIRA HOMES
(PRDR)				
WALMAR MANOR RD	0080/2693			
(PRDR)				

EXTRACT DATE: 11/25/2024 ROADWAY MANAGEMENT SYSTEM PAGE NUMBER: 1036
PRINT DATE: 11/26/2024 SLD COUNTY/SR - ANNUAL PRINT COUNTY: YORK

DIR: B TOTAL LEN: 4.056 MI. DIST: 08-4 SR: 4043
LEFT MUN: FRANKLIN T RIGHT MUN: FRANKLIN T

2 0 66022 0 02 0483+38 014784 FT
MEADOW VIEW DR
(SR4038 SEG 0060/2658) 0080/0000

FRANKLINTOWN RD
(T853)

0070/0016
012806 FT

010584 FT

2 0 66022 0 02 0414+55 007934 FT
LOST HOLLOW RD

















--	--	0080/2078	024 "DIA CIR PLASTIC LEN=0040	INSTALLED UNKN
--	--	0080/1001	048 "DIA CIR PLASTIC LEN=0040	INSTALLED UNKN
		014784 FT		
//		0080/0000	LENGTH(AH 3673 BK 1978) 024 "DIA CIR PLASTIC	
--	--	0070/1474	LEN=0040	INSTALLED UNKN
--	--	0070/1218	036 "DIA CIR PLASTIC LEN=0050	INSTALLED UNKN
	==	012806 FT	2 0 66022 0 02 0463+27 FRANKLINTOWN RD (T853)	
	==	0070/0000	LENGTH(AH 1978 BK 2222) 030 "DIA CIRC METAL	
--	--	0060/2222	LEN=0060	INSTALLED UNKN
--	--	0060/2183	030 "DIA CIR PLASTIC LEN=0045	INSTALLED UNKN
--	--	0060/1304	036 "DIA CIRC METAL LEN=0040	INSTALLED UNKN
--	--	0060/0370	024 "DIA CIR PLASTIC LEN=0035	INSTALLED UNKN
		010584 FT	2 0 66022 0 02 0441+05 HIDDEN CREEK RD (T864)	
	==	0060/0000	LENGTH(AH 2222 BK 2650) 036 "DIA CIR PLASTIC	
--	--	0050/2127	LEN=0040	INSTALLED UNKN
--	--	0050/1355	036 "DIA CIR PLASTIC LEN=0050	INSTALLED UNKN
	==	0050/0895	BRITTANY LN (SR4034 SEG 0010/0000)	
		007934 FT		

EXTRACT DATE: 11/25/2024 ROADWAY MANAGEMENT SYSTEM PAGE NUMBER: 1035
PRINT DATE: 11/26/2024 SLD COUNTY/SR - ANNUAL PRINT COUNTY: YORK

DIR: B TOTAL LEN: 4.056 MI. DIST: 08-4 SR: 4043
LEFT MUN: FRANKLIN T RIGHT MUN: FRANKLIN T

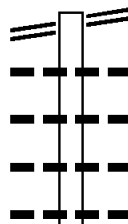
(T856)	0050/0000	==	5 0050/0000	LENGTH(AH 2650 BK 2431) FRANKLIN
		---	0040/2037	WASHINGTON T
		---	0040/1025	018 "DIA CIR PLASTIC LEN=0040 INSTALLED 1999
		---	0040/0032	018 "DIA CIR PLASTIC LEN=0040 INSTALLED UNKN
005503 FT		---	005503 FT	2 0 66022 0 02 0390+24 BIG DAM RD (T861)
		==	5 0040/0000	LENGTH(AH 2431 BK 1274) 018 "DIA CIR PLASTIC
		---	0030/0739	LEN=0030 INSTALLED UNKN
		---	0030/0422	BMSSEN 66/4043/0030/0358 2 0 66022 0 02 0381+10 N.BR.BERMU.C
		---	0030/0358	BMSBG 66/4043/0030/0358 2 0 66022 0 02 0377+50
004229 FT		---	004229 FT	042"H 72"W ELLIP CONC LEN=0025 INSTALLED UNKN
		---	5 0030/0000	LENGTH(AH 1274 BK 2664)
		---	0020/1911	018 "DIA CIRC METAL LEN=0030 INSTALLED UNKN
		---	001565 FT	2 0 66022 0 02 0350+70 BARRENS CHURCH RD (T862)
		==	5 0020/0000	LENGTH(AH 2664 BK 1565)
		---	0010/0683	018 "DIA CIRC METAL LEN=0030 INSTALLED UNKN
		---	0010/0103	021"H 15"W ELLIP METAL LEN=0035 INSTALLED 1998
		---	NC FR	FRANKLIN CHURCH RD
		---	000000 FT	POND TOWN RD (SR1006 SEG 0060/0000)
2 0 66022 0 02 0335+05 000000 FT		---	INTER-BK	BRAGGTOWN RD (SR1007 SEG 0110/3133)
BRAGGTOWN RD		---		MFC BEGIN = D
(SR1006 SEG 0060/0000)		---		BK-ADAMS (01)
POND TOWN RD		---	5 0010/0000	LENGTH(AH 1565 BK 0000)
(TWP)	0010/0000	---		

EXTRACT DATE: 11/25/2024 ROADWAY MANAGEMENT SYSTEM PAGE NUMBER: 1034
 PRINT DATE: 11/26/2024 SLD COUNTY/SR - ANNUAL PRINT COUNTY: YORK
 DIR: B TOTAL LEN: .000 MI. DIST: 08-4 SR: 4041
 LEFT MUN: CARROLL T RIGHT MUN: CARROLL T

000000 FT		000000 FT	
000000 FT		7090/0000	LENGTH(AH 2291 BK 2956)
000000 FT		000000 FT	
000000 FT		7080/0000	LENGTH(AH 2956 BK 1537)
000000 FT		000000 FT	
000000 FT		7070/0000	LENGTH(AH 1537 BK 2714)
000000 FT		000000 FT	
000000 FT		7060/0000	LENGTH(AH 2714 BK 2217)
000000 FT		000000 FT	
000000 FT		7050/0000	LENGTH(AH 2217 BK 2179)
000000 FT		000000 FT	
000000 FT		7040/0000	LENGTH(AH 2179 BK 2988)
000000 FT		000000 FT	
000000 FT		7030/0000	LENGTH(AH 2988 BK 1044)
000000 FT		000000 FT	
000000 FT		7020/0000	LENGTH(AH 1044 BK 2084)
		000000 FT	
		7010/0000	LENGTH(AH 2084 BK 0000)

EXTRACT DATE: 11/25/2024 ROADWAY MANAGEMENT SYSTEM PAGE NUMBER: 1033
 PRINT DATE: 11/26/2024 SLD COUNTY/SR - ANNUAL PRINT COUNTY: YORK
 DIR: B TOTAL LEN: 7.199 MI. DIST: 08-4 SR: 4040
 LEFT MUN: CARROLL T RIGHT MUN: CARROLL T

BLUE-GRAY HW 038012 FT
 (SR0015 SEG 0140/0000) 0180/3279



038012 FT	BLUE-GRAY HW
0180/3279	(SR0015 SEG 0140/0000)
0180/2696	031 "DIA CIR PLASTIC
	LEN=0045 INSTALLED UNKN
0180/2200	018 "DIA CIRC ALUMIN
	LEN=0030 INSTALLED 2013
0180/2148	015 "DIA CIRC CONCR
	LEN=0035 INSTALLED UNKN
0180/1699	018 "DIA CIRC CONCR
	LEN=0035 INSTALLED UNKN

EXTRACT DATE: 11/25/2024 ROADWAY MANAGEMENT SYSTEM PAGE NUMBER: 1032
PRINT DATE: 11/26/2024 SLD COUNTY/SR - ANNUAL PRINT COUNTY: YORK

DIR: B TOTAL LEN: 7.199 MI. DIST: 08-4 SR: 4040
LEFT MUN: CARROLL T RIGHT MUN: CARROLL T

SUNSET DR
(BORO)

0180/0910

ORCHARD DR
(BORO)

0180/0178

034733 FT

WELTY AV
(BORO)

0170/0296
032847 FT

ROSE AL
(BORO)

0160/0997

CHURCH ST
(BORO)
UNNAMED AL
(BORO)

0160/0804

0160/0556

031785 FT

LOGAN RD
(T885)
010"H 18"W ELLIP CONC
LEN=0060 INSTALLED UNKN

018 "DIA CIRC CONCR
LEN=0050 INSTALLED UNKN

MAPLE ST
(BORO)
1 0 00124 0 02 1175+49
CARROLL
DILLSBURG B
LENGTH(AH 3279 BK 1886)

014"H 20"W ELLIP METAL
LEN=0035 INSTALLED UNKN
GREENBRIAR LN

(BORO)
018 "DIA CIRC METAL
LEN=0030 INSTALLED UNKN
(APRA) QUALITY HOMES IN
MUMPER LN

0170/0674 (SR4030 SEG 0010/0000)

WELTY AV
(BORO)
1 0 00124 0 02 1156+50
CHESTNUT ST
(SR4026 SEG 0010/0000)

0170/0000 LENGTH(AH 1886 BK 1062)

013"H 21"W ELLIP METAL
LEN=0035 INSTALLED UNKN

UNNAMED AL
(BORO)
HARRISBURG ST
(BORO)
DILL AL
(BORO)
1 0 00124 0 02 1145+62
NC HA HARRISBURG PK
BALTIMORE ST

EXTRACT DATE: 11/25/2024 ROADWAY MANAGEMENT SYSTEM PAGE NUMBER: 1031
PRINT DATE: 11/26/2024 SLD COUNTY/SR - ANNUAL PRINT COUNTY: YORK

DIR: B TOTAL LEN: 7.199 MI. DIST: 08-4 SR: 4040
LEFT MUN: DILLSBURG B RIGHT MUN: DILLSBURG B

NORTH THIRD ST
(BORO)

0150/0324

2 0 66001 0 01 0303+77 030369 FT
BLUE-GRAY HW
(SR0015 SEG 0111/0000)
(SR0015 SEG 0110/0000) 0150/0000

2 0 66001 0 01 0289+71 028972 FT
DOGWOOD LN
(T862) 0140/0000

(SR0074 SEG 1100/0000)
[S] 0160/0000 LENGTH(AH 1062 BK 1416)
BOMAR AL
0150/1180 (BORO)
018" DIA CIRC METAL
0150/1001 LEN=0060 INSTALLED UNKN
018" DIA CIRC CONCR
0150/0964 LEN=0050 INSTALLED UNKN
SECOND ST
0150/0950 (BORO)
024" DIA CIRC METAL
0150/0756 LEN=0060 INSTALLED UNKN
BAILEY AL
0150/0733 (BORO)
THIRD ST
0150/0484 (BORO)
DILLSBURG
0150/0186 CARROLL T
NC HARRISBURG ST
030369 FT BLUE-GRAY HW
(SR0015 SEG 0110/0000)
(SR0015 SEG 0111/0000)
[S] 0150/0000 LENGTH(AH 1416 BK 1397)
0140/1332 BMSBN 66/4040/0140/1313
2 0 66001 0 01 0302+84
T. DOGWOOD RN
0140/1313 BMSBG 66/4040/0140/1313
018" DIA CIRC CONCR
0140/1100 LEN=0033 INSTALLED UNKN
018" DIA CIRC METAL
0140/1086 LEN=0030 INSTALLED UNKN
014"H 23"W ELLIP CONC
0140/0565 LEN=0040 INSTALLED UNKN
014"H 23"W ELLIP CONC
0140/0266 LEN=0040 INSTALLED UNKN
HOMEWOOD ST
0140/0173 (T860)
014"H 23"W ELLIP CONC
0140/0139 LEN=0040 INSTALLED UNKN
028972 FT
[S] 0140/0000 LENGTH(AH 1397 BK 2510)
018"H 20"W ELLIP METAL
0130/2234 LEN=0035 INSTALLED UNKN
014"H 23"W ELLIP CONC
0130/1980 LEN=0045 INSTALLED UNKN

EXTRACT DATE: 11/25/2024 ROADWAY MANAGEMENT SYSTEM PAGE NUMBER: 1030
PRINT DATE: 11/26/2024 SLD COUNTY/SR - ANNUAL PRINT COUNTY: YORK

DIR: B TOTAL LEN: 7.199 MI. DIST: 08-4 SR: 4040
LEFT MUN: CARROLL T RIGHT MUN: CARROLL T

2 0 66001 0 01 0264+43 026462 FT
CAMPGROUND RD
(SR4045 SEG 0010/0000) 0130/0000

MORARI DR
(PRDR) 0120/2020

OAKWOOD DR
(PRDR) 0110/1381

024017 FT

021975 FT

== 0130/1694 GOLF CLUB AV
(T724)
0130/1646 018" DIA CIRC METAL
LEN=0030 INSTALLED UNKN
0130/1239 014"H 23"W ELLIP CONC
LEN=0040 INSTALLED UNKN
WOOD ST
0130/1035 (T725)
014"H 23"W ELLIP CONC
0130/0444 LEN=0037 INSTALLED UNKN
RANGE END MANOR RD
0130/0354 (T882)
026462 FT
5 0130/0000 LENGTH(AH 2510 BK 2445)
014"H 23"W ELLIP CONC
0120/2358 LEN=0040 INSTALLED UNKN
FAIRWAY DR
0120/2180 (T914)
014"H 23"W ELLIP CONC
0120/1991 LEN=0040 INSTALLED UNKN
MIDWAY DR
0120/1708 (T915)
014"H 23"W ELLIP CONC
0120/1550 LEN=0035 INSTALLED UNKN
CARROLL
FRANKLIN T
2 0 66001 0 01 0239+98
0120/0215 GREENHOUSE RD
024017 FT (T881)
5 0120/0000 LENGTH(AH 2445 BK 2042)
018" DIA CIR PLASTIC
0110/1865 LEN=0032 INSTALLED UNKN
018" DIA CIRC METAL
0110/1517 LEN=0035 INSTALLED UNKN
018" DIA CIR PLASTIC
0110/1393 LEN=0035 INSTALLED UNKN
024" DIA CIR PLASTIC
0110/0676 LEN=0036 INSTALLED UNKN
2 0 66001 0 01 0220+14
021975 FT (APRA) YOUNG'S GROVE MH
POI

DIR: B TOTAL LEN: 7.199 MI.
LEFT MUN: FRANKLIN T

DIST: 08-4 SR: 4040
RIGHT MUN: FRANKLIN T

ST GEORGE DR
(T 8 9 2)

020231 FT

0090 / 2639

0 1 7 2 1 3 F T

015167 FT

TWIN HILLS RD
 (T854)
 LENGTH(AH 2042 BK 1744)
 024"H 38"W ELLIP CONC
 0100/1738 LEN=0062 INSTALLED UNKN

 018 "DIA CIRC METAL
 LEN=0030 INSTALLED 1996
 018 "DIA CIR PLASTIC
 0100/0644 LEN=0033 INSTALLED UNKN
 015"H 21"W ELLIP METAL
 0100/0444 LEN=0035 INSTALLED UNKN
 HIGHLAND PARK
 0100/0191 (TWP)
 020231 FT 2 0 66001 0 01 0202+70
 ROCKY RIDGE RD
 (T875)
 0100/0000 LENGTH(AH 1744 BK 3018)

 036 "DIA CIR PLASTIC
 0090/2544 LEN=0060 INSTALLED UNKN

 018 "DIA CIRC METAL
 0090/0148 LEN=0040 INSTALLED UNKN
 017213 FT 2 0 66001 0 01 0172+52
 036"H 72"W CONCR ARCH
 LEN=0030 INSTALLED UNKN
 0090/0000 LENGTH(AH 3018 BK 2046)

 018 "DIA CIR PLASTIC
 0080/0883 LEN=0054 INSTALLED UNKN
 HICKORY RD
 (T870)
 030 "DIA CIR PLASTIC
 0080/0255 LEN=0036 INSTALLED UNKN
 015167 FT 2 0 66001 0 01 0151+84
 0080/0000 LENGTH(AH 2046 BK 2767)
 042"H 60"W ELLIP METAL
 0070/2745 LEN=0066 INSTALLED UNKN
 018 "DIA CIR PLASTIC
 0070/2583 LEN=0042 INSTALLED UNKN

EXTRACT DATE: 11/25/2024 ROADWAY MANAGEMENT SYSTEM PAGE NUMBER: 1028
PRINT DATE: 11/26/2024 SLD COUNTY/SR - ANNUAL PRINT COUNTY: YORK

DIR: B TOTAL LEN: 7.199 MI. DIST: 08-4 SR: 4040
LEFT MUN: FRANKLIN T RIGHT MUN: FRANKLIN T

012400 FT

0070/1125 018 " DIA CIR PLASTIC
LEN=0042 INSTALLED UNKN
UNION CHURCH RD
0070/0935 (T867)
024"H 38"W ELLIP CONC
0070/0674 LEN=0035 INSTALLED UNKN
012400 FT 2 0 66001 0 00 0124+16
033"H 72"W CONC STRUCT
LEN=0028 INSTALLED UNKN
0070/0000 LENGTH(AH 2767 BK 1671)

010729 FT

0060/0121 030"H 48"W CONC STRUCT
LEN=0030 INSTALLED UNKN
010729 FT 2 0 66001 0 00 0107+45
WATER ST
(T877)
0060/0000 LENGTH(AH 1671 BK 1575)
0050/1394 018 " DIA CIR PLASTIC
LEN=0040 INSTALLED UNKN
0050/1053 024 " DIA CIRC CONCR
LEN=0040 INSTALLED UNKN

009154 FT

0050/0443 042 " DIA CIRC METAL
LEN=0055 INSTALLED UNKN
048 " DIA CIR PLASTIC
0050/0019 LEN=0050 INSTALLED UNKN
009154 FT 2 0 66001 0 00 0091+70
0050/0000 LENGTH(AH 1575 BK 2407)

006747 FT

0040/1800 018 " DIA CIR PLASTIC
LEN=0032 INSTALLED 2007
0040/1469 021"H 30"W ELLIP METAL
LEN=0040 INSTALLED UNKN
0040/1156 018 " DIA CIR PLASTIC
LEN=0040 INSTALLED UNKN
0040/1037 018 " DIA CIR PLASTIC
LEN=0045 INSTALLED 2007
0040/0466 024"H 38"W ELLIP CONC
LEN=0048 INSTALLED UNKN
006747 FT 2 0 66001 0 00 0067+63
(APRA) MOUNTAINVIEW PAR
CLEAR SPRING RD
(SR4038 SEG 0010/0000)
0040/0000 LENGTH(AH 2407 BK 3286)
024 " DIA CIR PLASTIC

POI

EXTRACT DATE: 11/25/2024 ROADWAY MANAGEMENT SYSTEM PAGE NUMBER: 1027
PRINT DATE: 11/26/2024 SLD COUNTY/SR - ANNUAL PRINT COUNTY: YORK

DIR: B TOTAL LEN: 7.199 MI. DIST: 08-4 SR: 4040
LEFT MUN: FRANKLIN T RIGHT MUN: FRANKLIN T

COFFEE TOWN RD
(T882)

0030/2951

0030/2956 LEN=0045 INSTALLED 2007

0030/2437 036 "DIA CIRC METAL
LEN=0030 INSTALLED UNKN

0030/2045 024 "DIA CIRC METAL
LEN=0030 INSTALLED UNKN

0030/1756 015"H 21"W ELLIP METAL
LEN=0040 INSTALLED 2007

0030/0739 015"H 21"W ELLIP METAL
LEN=0050 INSTALLED 2007

003461 FT

0030/0309 015"H 21"W ELLIP METAL
LEN=0035 INSTALLED UNKN

003461 FT 2 0 66001 0 00 0034+35

024 "DIA CIR PLASTIC
LEN=0030 INSTALLED 2007

5 0030/0000 LENGTH(AH 3286 BK 1592)

0020/1350 029"H 38"W ELLIP CONC
LEN=0040 INSTALLED UNKN

0020/1032 014"H 20"W ELLIP METAL
LEN=0035 INSTALLED UNKN

0020/0826 018 "DIA CIR PLASTIC
LEN=0035 INSTALLED 2007

2 0 66001 0 00 0018+69 001869 FT
WESTERN RD
(T871)

0020/0000

0020/0045 018 "DIA CIRC METAL
LEN=0050 INSTALLED UNKN

001869 FT BETHEL CHURCH RD

(T871)

5 0020/0000 LENGTH(AH 1592 BK 1869)

0010/1704 048 "DIA CIR PLASTIC
LEN=0040 INSTALLED UNKN

0010/0638 018 "DIA CIR PLASTIC
LEN=0030 INSTALLED 2007

0010/0083 024 "DIA CIR PLASTIC
LEN=0070 INSTALLED 2007

000000 FT

0010/0031 028"H 40"W ELLIP CONC
LEN=0030 INSTALLED UNKN

000000 FT 2 0 66001 0 00 0000+00

NC MOUNTAIN RD

COUNTY LINE RD

(T642)

INTER-BK MOUNTAIN RD

(SR1005 SEG 0300/1415)

MFC BEGIN = D

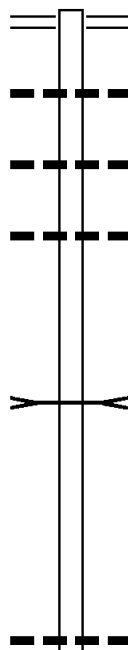
BK-ADAMS (01)

5 0010/0000 LENGTH(AH 1869 BK 0000)

EXTRACT DATE: 11/25/2024 ROADWAY MANAGEMENT SYSTEM PAGE NUMBER: 1026
PRINT DATE: 11/26/2024 SLD COUNTY/SR - ANNUAL PRINT COUNTY: YORK

DIR: B TOTAL LEN: 2.876 MI. DIST: 08-4 SR: 4039
LEFT MUN: WARRINGTON T RIGHT MUN: WARRINGTON T

015187 FT



015187 FT OLD YORK RD
0060/3318 (SR4026 SEG 0130/0000)

0060/2613 015 "DIA CIR PLASTIC
LEN=0032 INSTALLED 2014

0060/1817 018 "DIA CIR PLASTIC
LEN=0032 INSTALLED 2014

0060/1114 015"H 21"W ELLIP CONC
LEN=0025 INSTALLED 2014

011869 FT

011869 FT 2 0 66202 0 00 0119+40
BR. BEAVER
STRUCTURE LENGTH 11 FT
BMSID 66/4039/0060/0000
5 0060/0000 LENGTH(AH 3318 BK 2814)

0050/0002 018 "DIA CIR PLASTIC
LEN=0050 INSTALLED UNKN

EXTRACT DATE: 11/25/2024 ROADWAY MANAGEMENT SYSTEM PAGE NUMBER: 1025
PRINT DATE: 11/26/2024 SLD COUNTY/SR - ANNUAL PRINT COUNTY: YORK

DIR: B TOTAL LEN: 2.876 MI. DIST: 08-4 SR: 4039
LEFT MUN: WARRINGTON T RIGHT MUN: WARRINGTON T

009055 FT		009055 FT	2 0 66202 0 00 0090+55
		0050/0000	LENGTH(AH 2814 BK 2153)
		0040/2108	024"H 28"W ELLIP METAL LEN=0030 INSTALLED UNKN
006902 FT		0040/0017	012"H 21"W ELLIP CONC LEN=0050 INSTALLED UNKN
		006902 FT	2 0 66202 0 00 0069+02
			RIDGE RD
			(T899)
		0040/0000	LENGTH(AH 2153 BK 1945)
		0030/1138	018 "DIA CIR PLASTIC LEN=0030 INSTALLED 2004
004957 FT		004957 FT	2 0 66202 0 00 0049+57
		0030/0000	LENGTH(AH 1945 BK 2602)
			018 "DIA CIR PLASTIC
		0020/2033	LEN=0040 INSTALLED 2004
			018 "DIA CIR PLASTIC
		0020/1560	LEN=0040 INSTALLED 2004
		0020/0604	019"H 30"W ELLIP CONC LEN=0030 INSTALLED 2004
002355 FT		002355 FT	2 0 66202 0 00 0023+55
			QUARRY RD
			(T876)
		0020/0000	LENGTH(AH 2602 BK 2355)
			018 "DIA CIRC METAL
		0010/1893	LEN=0030 INSTALLED UNKN
		0010/0307	018 "DIA CIR PLASTIC LEN=0030 INSTALLED 2004
			018 "DIA CIRC CONCR
		0010/0016	LEN=0030 INSTALLED 2004
			NC FICKES RD
2 0 66202 0 00 0000+00 000000 FT		000000 FT	FARM VALLEY RD
FARM VALLEY RD			(SR0074 SEG 0960/0381)
(SR0074 SEG 0960/0381) 0010/0000			MFC BEGIN = E
		0010/0000	LENGTH(AH 2355 BK 0000)

EXTRACT DATE: 11/25/2024 ROADWAY MANAGEMENT SYSTEM PAGE NUMBER: 1024
PRINT DATE: 11/26/2024 SLD COUNTY/SR - ANNUAL PRINT COUNTY: YORK
DIR: B TOTAL LEN: 2.792 MI. DIST: 08-4 SR: 4038
LEFT MUN: FRANKLIN T RIGHT MUN: FRANKLIN T

FRANKLIN CHURCH RD

014743 FT

014743 FT FRANKLIN CHURCH RD

EXTRACT DATE: 11/25/2024 ROADWAY MANAGEMENT SYSTEM PAGE NUMBER: 1023
PRINT DATE: 11/26/2024 SLD COUNTY/SR - ANNUAL PRINT COUNTY: YORK

DIR: B TOTAL LEN: 2.792 MI.
LEFT MUN: FRANKLIN T

DIST: 08-4 SR: 4038
RIGHT MUN: FRANKLIN T

(SR4043 SEG 0080/0000) 0060/2658

2 0 66022 1 00 0000+00 012085 FT
CAPITOL HILL RD
(T852) 0060/0000
012085 FT

011175 FT

LAKE LEA DR
(T883)

0040/1792

007778 FT

0060/2658 (SR4043 SEG 0080/0000)
024 "DIA CIR PLASTIC
0060/2067 LEN=0030 INSTALLED 2002
024 "DIA CIR PLASTIC
0060/1661 LEN=0030 INSTALLED UNKN

020 "DIA CIRC CONCR
0060/0559 LEN=0040 INSTALLED UNKN
0060/0443 BMSBN 66/4038/0060/0416
2 0 66022 1 00 0003+95
N.BR. BERMUDI
0060/0387 BMSBG 66/4038/0060/0416
012"H 18"W ELLIP CONC
0060/0269 LEN=0030 INSTALLED UNKN
012085 FT ADOW VIEW RD
INTER-BK CAPITOL HILL RD
(T852)

0060/0000 LTH AH 002658 BK 000100
012085 FT
7054/0000 LTH AH 000100 BK 000910
INTER-AHD CAPITOL HILL RD
(T852)

0050/0910 (T852)
015 "DIA CIRC METAL
0050/0353 LEN=0027 INSTALLED UNKN
018 "DIA CIRC CONCR
0050/0106 LEN=0040 INSTALLED UNKN
011175 FT 2 0 66022 0 03 0542+58
BLUE-GRAY HW

0050/0000 (SR0015 SEG 0041/0000)
LENGTH(AH 0910 BK 3397)
018 "DIA CIR PLASTIC
0040/2889 LEN=0030 INSTALLED UNKN

036"H 60"W ELLIP CONC
0040/2144 LEN=0030 INSTALLED UNKN

028 "DIA CIRC METAL
0040/1172 LEN=0040 INSTALLED 2006

028"H 20"W ELLIP METAL
0040/0524 LEN=0040 INSTALLED 2006
007778 FT 2 0 66022 0 03 0579+82
SPRING DR
(T869)

0040/0000 LENGTH(AH 3397 BK 3050)

EXTRACT DATE: 11/25/2024 ROADWAY MANAGEMENT SYSTEM PAGE NUMBER: 1022
PRINT DATE: 11/26/2024 SLD COUNTY/SR - ANNUAL PRINT COUNTY: YORK

DIR: B TOTAL LEN: 2.792 MI. DIST: 08-4 SR: 4038
LEFT MUN: FRANKLIN T RIGHT MUN: FRANKLIN T

	0030/2997	021"H 15"W ELLIP METAL LEN=0050 INSTALLED 2006
	0030/2231	018 "DIA CIR PLASTIC LEN=0040 INSTALLED 2006
	0030/1078	CHESTNUT HILL RD (T898)
	0030/0715	015 "DIA CIR PLASTIC LEN=0035 INSTALLED UNKN
004728 FT	004728 FT	2 0 66022 0 03 0610+32 CIRCLE DR (T873)
	0030/0000	LENGTH(AH 3050 BK 1128)
	0020/0929	BMSBN 66/4038/0020/0921
	0020/0923	033"H 72"W CONC STRUCT LEN=0040 INSTALLED UNKN
	0020/0921	2 0 66022 0 03 0621+60 TRIB N. BR. BERMUDIAN C BMSBG 66/4038/0020/0921
	003600 FT	
2 0 66022 0 03 0621+60 UNION CHURCH RD (T867)	0020/0000	LENGTH(AH 1128 BK 3600) 015 "DIA CIRC METAL
	0010/3457	LEN=0030 INSTALLED UNKN
	0010/3262	024 "DIA CIR PLASTIC LEN=0040 INSTALLED 2006
	0010/2157	024 "DIA CIR PLASTIC LEN=0040 INSTALLED 2006
	0010/1464	015"H 21"W ELLIP METAL LEN=0050 INSTALLED UNKN
	0010/1371	CIRCLE DR (T873)
	0010/0999	021 "DIA CIRC METAL LEN=0034 INSTALLED 2006
000000 FT	000000 FT	2 0 66022 0 03 0657+60 NC CL EAR SPRING RD MOUNTAIN RD (SR4040 SEG 0040/0000) MFC BEGIN = E
	0010/0000	LENGTH(AH 3600 BK 0000)

EXTRACT DATE: 11/25/2024 ROADWAY MANAGEMENT SYSTEM PAGE NUMBER: 1021
PRINT DATE: 11/26/2024 SLD COUNTY/SR - ANNUAL PRINT COUNTY: YORK

DIR: B TOTAL LEN: 2.094 MI. DIST: 08-4 SR: 4037
LEFT MUN: MONAGHAN T RIGHT MUN: MONAGHAN T

011057 FT

011057 FT
INTER-AHD

FILEYS RD
(T892)
SIDDDONSBURG RD
(SR4028 SEG 0060/1260)
014"H 23"W ELLIPTICAL*
LEN=0045 INSTALLED UNKN

0040/2914
0040/2370

018 "DIA CIRC METAL
LEN=0040 INSTALLED UNKN
024 "DIA CIR PLASTIC
LEN=0050 INSTALLED 1998

0040/0861
0040/0480
008143 FT

5 0040/0000 LENGTH(AH 2914 BK 2808)
017 "DIA CIRC METAL
0030/2808 LEN=0035 INSTALLED UNKN

0030/1853 021"H 15"W METAL ARCH
LEN=0060 INSTALLED 1998
0030/1563 021"H 15"W ELLIP METAL
LEN=0200 INSTALLED 1998

2 0 66182 0 00 0081+02 008143 FT
TERRACE DR
(T905) 0040/0000

PINE RUN DR
(TWP) 0030/1424

EXTRACT DATE: 11/25/2024 ROADWAY MANAGEMENT SYSTEM PAGE NUMBER: 1020
PRINT DATE: 11/26/2024 SLD COUNTY/SR - ANNUAL PRINT COUNTY: YORK

DIR: B TOTAL LEN: 2.094 MI. DIST: 08-4 SR: 4037
LEFT MUN: MONAGHAN T RIGHT MUN: MONAGHAN T

2 0 66182 0 00 0053+12 005335 FT
DORSEYS LN
(T889) 0030/0000

002738 FT

CHESTNUT GROVE RD
(T712) 0010/0383

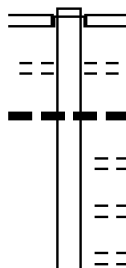
2 0 66182 0 00 0000+00 000000 FT
MUMPER LN
(SR4030 SEG 0050/1842) 0010/0000

== 0030/1024 SAWMILL RD
0030/0533 (T889)
BMSSEN 66/4037/0030/0516
2 0 66182 0 00 0058+07
FISHERS RUN
BMSBG 66/4037/0030/0516
0030/0516
005335 FT
== 0030/0000 LENGTH(AH 2808 BK 2597)
024 "DIA CIR PLASTIC
LEN=0040 INSTALLED 1999
0020/2308
0020/1465 BMSSEN 66/4037/0020/1448
2 0 66182 0 00 0041+63
T.FISH.CK.
0020/1448 BMSBG 66/4037/0020/1448
0020/0325 LC TO/FROM BIG OAK RD
(CONN)
0020/0195 BIG OAK RD
(T891)
018 "DIA CIR PLASTIC
LEN=0033 INSTALLED 1999
2 0 66182 0 00 0025+15
0020/0000 LENGTH(AH 2597 BK 2738)
018 "DIA CIR PLASTIC
LEN=0040 INSTALLED UNKN
0010/2538 MONAGHAN
0010/2423 CARROLL T
024 "DIA CIR PLASTIC
LEN=0040 INSTALLED 1999
018 "DIA CIR PLASTIC
0010/1707 LEN=0047 INSTALLED 1999
018 "DIA CIRC METAL
0010/1109 LEN=0035 INSTALLED UNKN
018 "DIA CIR PLASTIC
0010/0495 LEN=0030 INSTALLED UNKN
NC FILEYS RD
024 "DIA CIRC METAL
0010/0249 LEN=0040 INSTALLED UNKN
024 "DIA CIR PLASTIC
0010/0023 LEN=0045 INSTALLED UNKN
NC CH
CHESTNUT GROVE RD
000000 FT CHESTNUT GROVE RD
(SR4030 SEG 0050/1842)
MFC BEGIN = E
0010/0000 LENGTH(AH 2738 BK 0000)

EXTRACT DATE: 11/25/2024 ROADWAY MANAGEMENT SYSTEM PAGE NUMBER: 1019
PRINT DATE: 11/26/2024 SLD COUNTY/SR - ANNUAL PRINT COUNTY: YORK

DIR: B TOTAL LEN: 1.569 MI. DIST: 08-4 SR: 4036
LEFT MUN: FRANKLINTOWN B RIGHT MUN: FRANKLINTOWN B

008285 FT



008285 FT
INTER-AHD CABIN HOLLOW RD
(BORO)
BALTIMORE ST
0030/1585 (SR0194 SEG 0320/2113)
WEST AV
0030/1352 (BORO)
024"H 36"W ELLIP METAL
0030/1163 LEN=0040 INSTALLED UNKN
WATER ST
0030/1117 (BORO)
LONG AV
0030/0885 (BORO)
CHURCH ST
0030/0646 (BORO)

EXTRACT DATE: 11/25/2024 ROADWAY MANAGEMENT SYSTEM PAGE NUMBER: 1018
PRINT DATE: 11/26/2024 SLD COUNTY/SR - ANNUAL PRINT COUNTY: YORK

DIR: B TOTAL LEN: 1.569 MI. DIST: 08-4 SR: 4036
LEFT MUN: FRANKLINTOWN B RIGHT MUN: FRANKLINTOWN B

GLENWOOD RD
(T850)

006700 FT

0030/0000

003445 FT

CHERRY LN
(T862)

0010/0726

BLUE-GRAY HW
(SR0015 SEG 0061/1504)

0010/0572

000000 FT

0030/0551 018 "DIA CIRC METAL
006700 FT LEN=0035 INSTALLED UNKN
2 0 66023 0 00 0067+04
NC CA CABIN HOLLOW RD

5 0030/0000 FRANKLINTOWN
FRANKLIN T
LENGTH(AH 1585 BK 3255)

0020/2396 018 "DIA CIR PLASTIC
LEN=0028 INSTALLED UNKN

0020/1730 015"H 21"W ELLIP METAL
LEN=0045 INSTALLED UNKN
020"H 28"W ELLIP METAL

0020/1526 LEN=0038 INSTALLED UNKN

0020/1269 018 "DIA CIR PLASTIC
LEN=0030 INSTALLED UNKN

0020/0841 015"H 21"W ELLIPTICAL*
LEN=0030 INSTALLED UNKN

0020/0056 024 "DIA CIR PLASTIC
003445 FT LEN=0030 INSTALLED UNKN
2 0 66023 0 00 0034+45
5 0020/0000 LENGTH(AH 3255 BK 3445)

0010/2883 024 "DIA CIR PLASTIC
LEN=0036 INSTALLED UNKN

0010/1968 CLEARVIEW RD
(T888)

0010/1337 015 "DIA CIRC CONCR
LEN=0049 INSTALLED UNKN

0010/0653 018 "DIA CIR PLASTIC
LEN=0079 INSTALLED UNKN
BLUE-GRAY HW
0010/0572 (SR0015 SEG 0060/1560)

0010/0027 018 "DIA CIRC CONCR
LEN=0027 INSTALLED UNKN
000000 FT 2 0 66023 0 00 0000+00
NC CE NTURY LN

RANGE END RD
(T851)

INTER-BK CENTURY LN
(BORO)

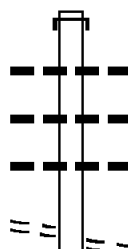
5 0010/0000 MFC BEGIN = E
LENGTH(AH 3445 BK 0000)

EXTRACT DATE: 11/25/2024 ROADWAY MANAGEMENT SYSTEM PAGE NUMBER: 1017
PRINT DATE: 11/26/2024 SLD COUNTY/SR - ANNUAL PRINT COUNTY: YORK

DIR: B TOTAL LEN: 5.573 MI. DIST: 08-4 SR: 4035
LEFT MUN: MONAGHAN T RIGHT MUN: MONAGHAN T

029424 FT

2 0 66027 0 00 0077+33 028229 FT
LEWISBERRY RD ET
(T901) 0110/0000



029424 FT AH-CUMBERLAND (21)
INTER-AHD YORK RD
0110/1195 (SR2004 SEG 0190/1052)
0110/0960 024 " DIA CIRC CONCR
LEN=0045 INSTALLED UNKN
0110/0513 018 " DIA CIRC CONCR
LEN=0030 INSTALLED UNKN
0110/0115 018 " DIA CIRC CONCR
LEN=0040 INSTALLED UNKN
028229 FT LEWISBERRY RD
(T901)
0110/0000 LENGTH(AH 1195 BK 2691)

EXTRACT DATE: 11/25/2024 ROADWAY MANAGEMENT SYSTEM PAGE NUMBER: 1016
PRINT DATE: 11/26/2024 SLD COUNTY/SR - ANNUAL PRINT COUNTY: YORK

DIR: B TOTAL LEN: 5.573 MI. DIST: 08-4 SR: 4035
LEFT MUN: MONAGHAN T RIGHT MUN: MONAGHAN T

2 0 66025 0 00 0239+16 025538 FT
UNNAMED RD
(PRDR) 0100/0000

SIDDONSBURG RD
(SR4028 SEG 0090/0000) 0080/1524

023319 FT

020578 FT

018336 FT

--	--	0100/2422	018 "DIA CIRC CONCR LEN=0050 INSTALLED UNKN
--	--	0100/1622	036 "DIA CIRC CONCR LEN=0050 INSTALLED UNKN
	==	0100/1072	MOWERY RD (T902)
--	--	0100/1047	018 "DIA CIRC CONCR LEN=0040 INSTALLED UNKN
--	--	0100/0622	018 "DIA CIRC CONCR LEN=0035 INSTALLED UNKN
--	--	0100/0221	018 "DIA CIRC CONCR LEN=0030 INSTALLED UNKN
	==	5 0100/0000	025538 FT LENGTH(AH 2691 BK 2219)
--	--	0090/1992	024 "DIA CIRC CONCR LEN=0060 INSTALLED UNKN
--	--	0090/1034	018 "DIA CIRC CONCR LEN=0050 INSTALLED UNKN
--	--	0090/0845	018 "DIA CIRC CONCR LEN=0050 INSTALLED UNKN
--	--	0090/0459	018 "DIA CIRC CONCR LEN=0045 INSTALLED UNKN
	==	5 0090/0000	2 0 66025 0 00 0216+32 LENGTH(AH 2219 BK 2741)
--	--	0080/2034	015 "DIA CIRC METAL LEN=0075 INSTALLED UNKN
	==	0080/1524	SIDDONSBURG RD (SR4028 SEG 0090/0000)
--	--	0080/0684	018 "DIA CIR PLASTIC LEN=0032 INSTALLED 2006
	==	5 0080/0000	020578 FT LENGTH(AH 2741 BK 2242)
	==	0070/1726	MANOR DR (T894)
	==	0070/0273	MEADOW TR (T915)
	==	018336 FT	2 0 66025 0 00 0167+33 MOUNT AIRY RD (T912)
==	==	5 0070/0000	LENGTH(AH 2242 BK 2749)

EXTRACT DATE: 11/25/2024 ROADWAY MANAGEMENT SYSTEM PAGE NUMBER: 1015
PRINT DATE: 11/26/2024 SLD COUNTY/SR - ANNUAL PRINT COUNTY: YORK

DIR: B TOTAL LEN: 5.573 MI. DIST: 08-4 SR: 4035
LEFT MUN: MONAGHAN T RIGHT MUN: MONAGHAN T

LOCUST LN
(T905)

0060/1236

2 0 66025 0 00 0139+84 015587 FT
SAW MILL RD
(T889)

0060/0000

BIG OAK RD
(T891)

0040/1424

010304 FT

W RIDGE RD
(T895)

0030/2180

0060/1476 018 "DIA CIR PLASTIC
LEN=0030 INSTALLED 2006

0060/0074 036 "DIA CIR PLASTIC
LEN=0040 INSTALLED UNKN
020"H 28"W ELLIP METAL
0060/0038 LEN=0040 INSTALLED 2006
015587 FT

0060/0000 LENGTH(AH 2749 BK 3068)

0050/2236 024 "DIA CIR PLASTIC
LEN=0020 INSTALLED UNKN
ORCHARD DR
(T887)

0050/2214 BMS EN 66/4035/0050/1750
0050/1763 2 0 66025 0 00 0108+76
FISHERS RUN

0050/1750 BMS BG 66/4035/0050/1750
0050/1663 024 "DIA CIR PLASTIC
LEN=0050 INSTALLED 2006

012519 FT 2 0 66025 0 00 0108+76
0050/0000 LENGTH(AH 3068 BK 2215)

0040/0699 018 "DIA CIR PLASTIC
LEN=0035 INSTALLED 2006

0040/0620 024 "DIA CIR PLASTIC
LEN=0040 INSTALLED 2006

010304 FT 2 0 66025 0 00 0103+04
E RIDGE RD
(T895)

0040/0000 LENGTH(AH 2215 BK 2535)

018 "DIA CIR PLASTIC

EXTRACT DATE: 11/25/2024 ROADWAY MANAGEMENT SYSTEM PAGE NUMBER: 1014
PRINT DATE: 11/26/2024 SLD COUNTY/SR - ANNUAL PRINT COUNTY: YORK

DIR: B TOTAL LEN: 5.573 MI. DIST: 08-4 SR: 4035
LEFT MUN: MONAGHAN T RIGHT MUN: MONAGHAN T

	0030/1468	LEN=0030	INSTALLED 2006
007769 FT	007769 FT	2 0 66025 0 00	0077+69 MONAGHAN WARRINGTON T
	0030/0000	LENGTH(AH 2535	BK 2243)
	0024/1568	ASPEN DR (T915)	
	0024/0830	018 "DIA CIR PLASTIC LEN=0075	INSTALLED 2006
	0024/0399	018 "DIA CIR METAL LEN=0040	INSTALLED 2006
005526 FT	0024/0186	018 "DIA CIR METAL LEN=0045	INSTALLED 2006
	005526 FT	2 0 66025 0 00	0055+26 SHORT RD (PRDR)
	0024/0000	LENGTH(AH 2243	BK 2455)
	0020/1340	018 "DIA CIR PLASTIC LEN=0040	INSTALLED 2006
	0020/1041	018 "DIA CIR PLASTIC LEN=0040	INSTALLED UNKN
003071 FT	0020/0396	018 "DIA CIR PLASTIC LEN=0042	INSTALLED 2006
	003071 FT	2 0 66025 0 00	0030+71
	0020/0000	LENGTH(AH 2455	BK 3071)
	0010/2695	018 "DIA CIR PLASTIC LEN=0030	INSTALLED 2006
GAME RD (T896)	0010/1508	018 "DIA CIR PLASTIC LEN=0062	INSTALLED 2006 NC YORK RD
	0010/0750	018 "DIA CIR PLASTIC LEN=0040	INSTALLED 2005
000000 FT	000000 FT	2 0 66025 0 00	0000+00 NC GAME RD OLD YORK RD (SR4026 SEG 0120/1228) MFC BEGIN = D
	0010/0000	LENGTH(AH 3071	BK 0000)

EXTRACT DATE: 11/25/2024 ROADWAY MANAGEMENT SYSTEM PAGE NUMBER: 1013
PRINT DATE: 11/26/2024 SLD COUNTY/SR - ANNUAL PRINT COUNTY: YORK

DIR: B TOTAL LEN: .293 MI. DIST: 08-4 SR: 4034
LEFT MUN: WARRINGTON T RIGHT MUN: WARRINGTON T

001546 FT

001223 FT

001223 FT

001223 FT

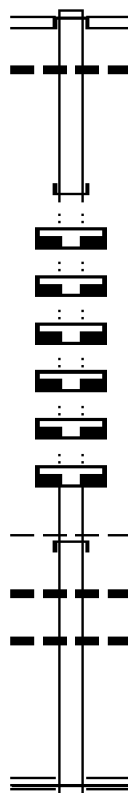
001223 FT

001223 FT

001223 FT

001223 FT

000000 FT



001546 FT
INTER-AHD

0062/0323

0062/0238

001223 FT

NC MO

INTER-BK

0062/0000

001223 FT

7060/0000

001223 FT

7050/0000

001223 FT

7040/0000

001223 FT

7030/0000

001223 FT

7020/0000

001223 FT

7012/0000

INTER-AHD

0010/1223

0010/0878

0010/0289

000000 FT

NC BR

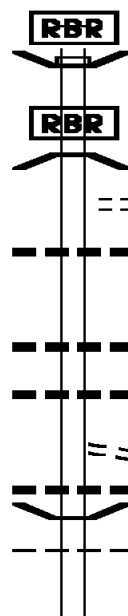
0010/0000

SPRING VALLEY RD
(TB57)
CARLISLE RD
(SR0074 SEG 1010/0016)
018" DIA CIR PLASTIC
LEN=0030 INSTALLED UNKN
2 0 66022 0 00 0003+23
MOUNT TOP RD
MOUNT TOP RD
(TWP)
LENGTH(AH 0323 BK 3050)
LENGTH(AH 3050 BK 3761)
LENGTH(AH 3761 BK 3382)
LENGTH(AH 3382 BK 1605)
LENGTH(AH 1605 BK 3507)
LENGTH(AH 3507 BK 1745)
LENGTH(AH 1745 BK 1223)
BRITTANY LN
(TWP)
FRANKLIN T
018" DIA CIR PLASTIC
LEN=0035 INSTALLED UNKN
018" DIA CIR PLASTIC
LEN=0035 INSTALLED UNKN
2 0 66151 0 00 0000+00
FRANKLIN CHURCH RD
(SR4043 SEG 0050/0895)
MFC BEGIN = E
LENGTH(AH 1223 BK 0000)

EXTRACT DATE: 11/25/2024 ROADWAY MANAGEMENT SYSTEM PAGE NUMBER: 1012
PRINT DATE: 11/26/2024 SLD COUNTY/SR - ANNUAL PRINT COUNTY: YORK

DIR: B TOTAL LEN: 1.760 MI. DIST: 08-4 SR: 4033
LEFT MUN: FAIRVIEW T RIGHT MUN: FAIRVIEW T

009292 FT



009292 FT

INTER-AHD
0040/3258
0040/3118
0040/3045
0040/2808
0040/1806
0040/1691
0040/1676
0040/1600
0040/1492
0040/1491

AH-CUMBERLAND (21)
BMSSEN 66/4033/0040/3136
LISBURN RD
(SR2017 SEG 0010/0000)
2 0 66206 0 00 0075+27
P3
YELLOW BREECHES CREEK
BMSBG 66/4033/0040/3136
BRENNEMAN DR
(T917)
018 " DIA CIR PLASTIC
LEN=0034 INSTALLED 2005
018 " DIA CIR PLASTIC
LEN=0036 INSTALLED 2005
018 " DIA CIR PLASTIC
LEN=0036 INSTALLED 2014
SAWMILL RD
(T920)
018 " DIA CIR PLASTIC
LEN=0040 INSTALLED 2005
BMSSEN 66/4033/0040/1475
FAIRVIEW
MONAGHAN T
2 0 66206 0 00 0075+27
T. STONEY RUN

EXTRACT DATE: 11/25/2024 ROADWAY MANAGEMENT SYSTEM PAGE NUMBER: 1011
PRINT DATE: 11/26/2024 SLD COUNTY/SR - ANNUAL PRINT COUNTY: YORK

DIR: B TOTAL LEN: 1.760 MI. DIST: 08-4 SR: 4033
LEFT MUN: MONAGHAN T RIGHT MUN: MONAGHAN T

2 0 66206 0 00 0059+89 006034 FT
SIDDONSBURG RD
(T917) 0040/0000

003989 FT

002033 FT

000000 FT

0040/1475 BMSBG 66/4033/0040/1475
048 "DIA CIR PLASTIC
0040/1393 LEN=0040 INSTALLED UNKN

0040/0086 018 "DIA CIR PLASTIC
006034 FT LEN=0029 INSTALLED 2006

5 0040/0000 LENGTH(AH 3258 BK 2045)

0030/1385 036 "DIA CIR PLASTIC
LEN=0033 INSTALLED UNKN

0030/0604 013 "H 23 "W ELLIP CONC
LEN=0040 INSTALLED 2014
0030/0496 024 "DIA CIR PLASTIC
LEN=0064 INSTALLED UNKN
0030/0118 018 "DIA CIR PLASTIC
LEN=0081 INSTALLED UNKN
WHARF RD
0030/0105 (T919)
0030/0017 BMSBG 66/4033/0030/0000
003989 FT 2 0 66206 0 00 0039+99
TR. YELL. BR.

5 0030/0000 BMSBG 66/4033/0030/0000
LENGTH(AH 2045 BK 1956)

0020/1180 018 "DIA CIR PLASTIC
LEN=0031 INSTALLED UNKN
0020/0616 024 "DIA CIR PLASTIC
LEN=0028 INSTALLED 2006
0020/0112 024 "DIA CIR PLASTIC
LEN=0033 INSTALLED UNKN
002033 FT 2 0 66206 0 00 0020+33
5 0020/0000 LENGTH(AH 1956 BK 2033)

0010/1290 018 "DIA CIR PLASTIC
LEN=0028 INSTALLED UNKN
0010/1001 024 "DIA CIR PLASTIC
LEN=0031 INSTALLED UNKN

000000 FT 2 0 66206 0 00 0000+00
NC AN DERSONTOWN RD
LEWISBERRY RD
(SR4022 SEG 0080/0000)
MFC BEGIN = E

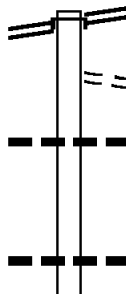
5 0010/0000 LENGTH(AH 2033 BK 0000)

EXTRACT DATE: 11/25/2024 ROADWAY MANAGEMENT SYSTEM PAGE NUMBER: 1010
PRINT DATE: 11/26/2024 SLD COUNTY/SR - ANNUAL PRINT COUNTY: YORK

DIR: B TOTAL LEN: .824 MI. DIST: 08-4 SR: 4032
LEFT MUN: WARRINGTON T RIGHT MUN: WARRINGTON T

004349 FT
CARLISLE RD
(SR0074 SEG 0990/0000) 0090/1723

002626 FT



004349 FT
INTER-AHD RIDGE RD
(T858)
CARLISLE RD
0090/1723 (SR0074 SEG 0990/0000)
0090/1306 WALNUT DR
(T858)
018 "DIA CIR PLASTIC
0090/0706 LEN=0030 INSTALLED UNKN
002626 FT 2 0 66022 0 01 0141+91
018 "DIA CIR PLASTIC
LEN=0040 INSTALLED UNKN
S 0090/0000 LENGTH(AH 1723 BK 1081)
015"H 21"W ELLIP METAL

EXTRACT DATE: 11/25/2024 ROADWAY MANAGEMENT SYSTEM PAGE NUMBER: 1009
PRINT DATE: 11/26/2024 SLD COUNTY/SR - ANNUAL PRINT COUNTY: YORK

DIR: B TOTAL LEN: .824 MI. DIST: 08-4 SR: 4032
LEFT MUN: WARRINGTON T RIGHT MUN: WARRINGTON T

001545 FT

001545 FT

001545 FT

001545 FT

001545 FT

001545 FT

001482 FT

001482 FT

001482 FT

001482 FT

000000 FT

0082/0810 LEN=0040 INSTALLED UNKN

001545 FT 0 0 00000 0 00 0000+00
INTER-BK RIDGE RD
(T858)

0082/0000 LENGTH(AH 1081 BK 1914)

001545 FT 7080/0000 LENGTH(AH 1914 BK 2922)

001545 FT 7070/0000 LENGTH(AH 2922 BK 1267)

001545 FT 7060/0000 LENGTH(AH 1267 BK 3707)

001545 FT 7050/0000 LENGTH(AH 3707 BK 0826)

001545 FT 7044/0000 LENGTH(AH 0826 BK 0063)

001545 FT BMSBN 66/4032/0042/0032

001545 FT RIDGE RD

001545 FT (T858)

001545 FT WASHINGTON T

001545 FT 2 0 66022 0 01 0256+73

001545 FT NC RIDGE RD

001545 FT INTER-BK RIDGE RD

001545 FT (T858)

001545 FT N. BR. BERMUD

001545 FT BMSBG 66/4032/0042/0032

001545 FT LENGTH(AH 0063 BK 1983)

001545 FT 7040/0000 LENGTH(AH 1983 BK 1854)

001545 FT 7030/0000 LENGTH(AH 1854 BK 2465)

001545 FT 7020/0000 LENGTH(AH 2465 BK 1482)

001545 FT INTER-AHD RIDGE RD

001545 FT (TWP)

001545 FT BALTIMORE RD

001545 FT (SR0194 SEG 0230/0000)

001545 FT 036"H 48"W CONC STRUCT

001545 FT LEN=0025 INSTALLED UNKN

001545 FT 015"H 21"W ELLIP CONC

001545 FT LEN=0040 INSTALLED 2000

001545 FT 2 0 66022 0 02 0335+05

001545 FT NC POND TOWN RD

001545 FT INTER-BK POND TOWN RD

001545 FT (SR1006 SEG 0060/2791)

001545 FT MFC BEGIN = E

001545 FT BK-ADAMS (01)

001545 FT LENGTH(AH 1482 BK 0000)

EXTRACT DATE: 11/25/2024 ROADWAY MANAGEMENT SYSTEM PAGE NUMBER: 1008
PRINT DATE: 11/26/2024 SLD COUNTY/SR - ANNUAL PRINT COUNTY: YORK

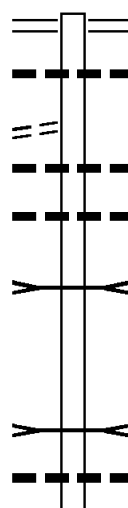
DIR: B TOTAL LEN: 7.277 MI. DIST: 08-4 SR: 4031
LEFT MUN: FAIRVIEW T RIGHT MUN: FAIRVIEW T

TRIMMER DR
(T956)

038423 FT

0150/1159

036595 FT



038423 FT CEDARS RD
0150/1828 (SR0114 SEG 0010/0140)
021"H 15"W METAL ARCH
0150/1278 LEN=0030 INSTALLED 2004

0150/0950 018 "DIA CIRC METAL
LEN=0040 INSTALLED 2004
048"H 95"W OTHER STRUC
0150/0780 LEN=0010 INSTALLED UNKN
T.YEL.BRECHS
STRUCTURE LENGTH 9 FT
0150/0777 BMSID 66/4031/0150/0777

036595 FT 2 0 66001 0 03 1084+98
T.YELL.BREEC
STRUCTURE LENGTH 9 FT
BMSID 66/4031/0150/0000
0150/0000 LENGTH(AH 1828 BK 2986)
055"H 72"W ELLIP METAL
0140/2958 LEN=0045 INSTALLED UNKN

EXTRACT DATE: 11/25/2024 ROADWAY MANAGEMENT SYSTEM PAGE NUMBER: 1007
PRINT DATE: 11/26/2024 SLD COUNTY/SR - ANNUAL PRINT COUNTY: YORK

DIR: B TOTAL LEN: 7.277 MI. DIST: 08-4 SR: 4031
LEFT MUN: FAIRVIEW T RIGHT MUN: FAIRVIEW T

Station	Length	Notes
0140/1849	021" H 15" W METAL ARCH LEN=0040 INSTALLED 2004	
0140/1420	028" H 20" W ELLIP METAL LEN=0030 INSTALLED UNKN	
0140/0396	028" H 20" W METAL ARCH LEN=0040 INSTALLED 2005	
0140/0095	020" H 28" W ELLIP METAL LEN=0040 INSTALLED UNKN	
033609 FT	2 0 66001 0 03 1055+03 BRENNEMAN DR (T917)	
0140/0000	LENGTH(AH 2986 BK 1756) 095" H 95" W METAL STRUC LEN=0060 INSTALLED UNKN	
0130/1642	TRIB OF YELLOW BREECHES STRUCTURE LENGTH 12 FT BMSID 66/4031/0130/1642	
0130/1301	024" DIA CIR PLASTIC LEN=0045 INSTALLED 2005	
0130/0748	SOUTH RIDGE DR (TWP)	
0130/0291	036" DIA CIR PLASTIC LEN=0040 INSTALLED 2005	
031853 FT	2 0 66001 0 03 1037+47 0130/0000 LENGTH(AH 1756 BK 1861)	
0120/0148	018" DIA CIR PLASTIC LEN=0050 INSTALLED 2005	
029992 FT	0120/0000 LENGTH(AH 1861 BK 2286)	
0110/1386	018" DIA CIR PLASTIC LEN=0065 INSTALLED 2005	
0110/0553	018" DIA CIR PLASTIC LEN=0040 INSTALLED 2005	
0110/0304	036" DIA CIR PLASTIC LEN=0080 INSTALLED 2005	
0110/0044	2 0 66001 0 03 0996+00 SIDDBONSBURG RD	
027706 FT		

2 0 66001 0 03 1018+86 029992 FT
HIGHLAND DR
(T919)

JULIE CT
(T721)

EXTRACT DATE: 11/25/2024 ROADWAY MANAGEMENT SYSTEM PAGE NUMBER: 1006
PRINT DATE: 11/26/2024 SLD COUNTY/SR - ANNUAL PRINT COUNTY: YORK

DIR: B TOTAL LEN: 7.277 MI. DIST: 08-4 SR: 4031
LEFT MUN: FAIRVIEW T RIGHT MUN: FAIRVIEW T

025029 FT

(SR4022 SEG 0110/0000)
MFC BEGIN = D
5 0110/0000 LENGTH(AH 2286 BK 2677)
024 "DIA CIR PLASTIC
0100/2664 LEN=0010 INSTALLED 2006
036 "DIA CIR PLASTIC
0100/2341 LEN=0080 INSTALLED 2006

025029 FT 2 0 66183 0 00 0052+17
5 0100/0000 LENGTH(AH 2677 BK 3006)
024 "DIA CIR PLASTIC
0090/2873 LEN=0050 INSTALLED 2006

022023 FT

0090/0703 024 "DIA CIR PLASTIC
LEN=0040 INSTALLED 2006
024 "DIA CIR PLASTIC
0090/0222 LEN=0040 INSTALLED 2006
022023 FT 2 0 66183 0 00 0022+62
5 0090/0000 LENGTH(AH 3006 BK 2241)
018 "DIA CIR PLASTIC
0080/1678 LEN=0040 INSTALLED 2006

019782 FT

0080/0839 024 "DIA CIR PLASTIC
LEN=0040 INSTALLED 2006
019782 FT 2 0 66183 0 00 0000+00
NC MOORES MOUNTAIN RD
PINETOWN RD
(SR4024 SEG 0050/0000)
FAIRVIEW
WARRINGTON T
5 0080/0000 LENGTH(AH 2241 BK 2662)
024 "DIA CIRC METAL
0070/2423 LEN=0035 INSTALLED UNKN
0070/1351 034 "DIA CIR PLASTIC
LEN=0040 INSTALLED UNKN

DIST: 08-4 SR: 4031
RIGHT MUN: WARRINGTON T

EXTRACT DATE: 11/25/2024 ROADWAY MANAGEMENT SYSTEM PAGE NUMBER: 1004
PRINT DATE: 11/26/2024 SLD COUNTY/SR - ANNUAL PRINT COUNTY: YORK

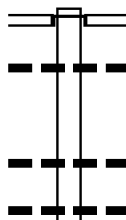
DIR: B TOTAL LEN: 7.277 MI. DIST: 08-4 SR: 4031
LEFT MUN: WARRINGTON T RIGHT MUN: WARRINGTON T

Stationing	Notes	Stationing	Notes
008336 FT		0040/0012	BMS EN 66/4031/0040/0000
		008336 FT	2 0 66032 0 01 0083+85
			T. NB BEAVER
		0040/0000	BMSBG 66/4031/0040/0000
			LENGTH(AH 3110 BK 2898)
		0030/2081	020"H 28"W ELLIPTICAL*
			LEN=0030 INSTALLED UNKN
		0030/0689	015 "DIA CIR PLASTIC
			LEN=0050 INSTALLED UNKN
2 0 66032 0 00 0053+20 005438 FT		005438 FT	
LILY CT		0030/0000	LENGTH(AH 2898 BK 2333)
(TWP)			024 "DIA CIR PLASTIC
		0020/1907	LEN=0030 INSTALLED UNKN
		0020/1507	015 "DIA CIR PLASTIC
			LEN=0030 INSTALLED UNKN
BUTTERCUP LN		0020/1158	015 "DIA CIRC METAL
(T619)			LEN=0030 INSTALLED UNKN
THUNDERGUST MILL RD		0020/0013	BMS EN 66/4031/0020/0000
(T847)		003105 FT	2 0 66032 0 00 0031+39
			T. N. BR. BEAVER
		0020/0000	BMSBG 66/4031/0020/0000
			LENGTH(AH 2333 BK 3105)
		0010/2714	018 "DIA CIRC METAL
			LEN=0030 INSTALLED UNKN
		0010/1477	018 "DIA CIR PLASTIC
			LEN=0030 INSTALLED UNKN
		0010/0587	018 "DIA CIR PLASTIC
		000000 FT	LEN=0030 INSTALLED UNKN
			2 0 66032 0 00 0000+00
			ROSSTOWN RD
			(SR0177 SEG 0030/0385)
			NC PINETOWN RD
ROSSTOWN RD			MFC BEGIN = E
(SR0177 SEG 0030/0385)		0010/0000	LENGTH(AH 3105 BK 0000)

EXTRACT DATE: 11/25/2024 ROADWAY MANAGEMENT SYSTEM PAGE NUMBER: 1003
PRINT DATE: 11/26/2024 SLD COUNTY/SR - ANNUAL PRINT COUNTY: YORK

DIR: B TOTAL LEN: 3.328 MI. DIST: 08-4 SR: 4030
LEFT MUN: CARROLL T RIGHT MUN: CARROLL T

017573 FT



017573 FT
INTER-AHD SILEO RD
(T713)
OLD YORK RD
0060/2906 (SR4026 SEG 0090/0000)
024 "DIA CIRC CONCR
0060/2813 LEN=0160 INSTALLED UNKN

018 "DIA CIRC CONCR
0060/1784 LEN=0030 INSTALLED UNKN
018 "DIA CIR PLASTIC
0060/1289 LEN=0040 INSTALLED UNKN

EXTRACT DATE: 11/25/2024 ROADWAY MANAGEMENT SYSTEM PAGE NUMBER: 1002
PRINT DATE: 11/26/2024 SLD COUNTY/SR - ANNUAL PRINT COUNTY: YORK

DIR: B TOTAL LEN: 3.328 MI. DIST: 08-4 SR: 4030
LEFT MUN: CARROLL T RIGHT MUN: CARROLL T

2 0 66024 0 00 0146+67 014667 FT
MYERS LN
(PRDR) 0060/0000

SUNNY LN
(T712) 0050/2669

CHESTNUT GROVE RD
(SR4037 SEG 0010/0000) 0050/1842

011091 FT

DORSEY LN
(T852) 0030/3125

== == 0060/1280 RIDGE RD
-- -- (T893)
0060/1157 024 " DIA CIR PLASTIC
LEN=0032 INSTALLED UNKN
014667 FT
5 0060/0000 LENGTH(AH 2906 BK 3576)
PALOMINO PY
0050/3520 (TWP)
0050/2870 018 " DIA CIR PLASTIC
LEN=0030 INSTALLED UNKN
0050/1913 018 " DIA CIR PLASTIC
LEN=0022 INSTALLED UNKN
NC CHESTNUT GROVE RD
0050/1453 018 " DIA CIRC CONCR
LEN=0030 INSTALLED UNKN
0050/1144 018 " DIA CIRC CONCR
LEN=0030 INSTALLED UNKN
011091 FT 2 0 66024 0 00 0110+91
NURSERY RD
5 0050/0000 (T880)
LENGTH(AH 3576 BK 2962)
0040/1847 WHISPERING HOPE ST
(T872)
0040/1472 018 " DIA CIRC CONCR
LEN=0035 INSTALLED UNKN
STONY RUN
STRUCTURE LENGTH 25 FT
0040/0370 BMSID 66/4030/0040/0370
008129 FT 2 0 66024 0 00 0081+29
MEADOW VIEW RD
(T852)
5 0040/0000 LENGTH(AH 2962 BK 3699)
024 " DIA CIR PLASTIC

EXTRACT DATE: 11/25/2024 ROADWAY MANAGEMENT SYSTEM PAGE NUMBER: 1001
PRINT DATE: 11/26/2024 SLD COUNTY/SR - ANNUAL PRINT COUNTY: YORK

DIR: B TOTAL LEN: 3.328 MI. DIST: 08-4 SR: 4030
LEFT MUN: CARROLL T RIGHT MUN: CARROLL T

EMERALD DEW LN
(T905)

0030/1786

0030/2297 LEN=0030 INSTALLED UNKN

==

==

0030/1416 ORE BANK RD
(T884)

004430 FT

==

==

0030/0473 015 "DIA CIRC CONCR
LEN=0030 INSTALLED UNKN
004430 FT 2 0 66024 0 00 0044+30
5 0030/0000 LENGTH(AH 3699 BK 3194)
018 "DIA CIR PLASTIC
LEN=0027 INSTALLED UNKN
MONTAQUE DR
(T901)

==

==

0020/1883 018 "DIA CIRC CONCR
LEN=0030 INSTALLED UNKN
MONTASERE DR
(T902)

==

==

0020/1369 030 "DIA CIR PLASTIC
LEN=0032 INSTALLED UNKN
WOODED RUN DR
(PRDR)
0020/1235 038"H 00"W MULT METAL
LEN=0035 INSTALLED UNKN

==

==

GREENBRIAR LN
(PRDR)

0020/0846

==

==

0020/0468 WOODED RUN DR
(PRDR)
018 "DIA CIR PLASTIC
LEN=0035 INSTALLED UNKN
001236 FT 2 0 66024 0 00 0012+36
CARROLL
5 0020/0000 DILLSBURG B
LENGTH(AH 3194 BK 1236)
CLEMENS DR

==

==

==

==

0010/0711 (BORO)
UNNAMED AL
(BORO)
UNNAMED AL
(BORO)
0010/0462 (BORO)
UNNAMED AL
(BORO)
0010/0226 018 "DIA CIRC METAL
LEN=0040 INSTALLED UNKN
000000 FT 2 0 66024 0 00 0000+00
NC MU MUMPER LN
HARRISBURG PK
(SR4040 SEG 0170/0674)
MFC BEGIN = D
5 0010/0000 LENGTH(AH 1236 BK 0000)

000000 FT

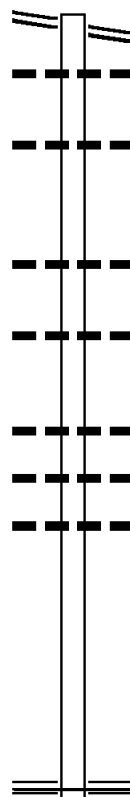
EXTRACT DATE: 11/25/2024 ROADWAY MANAGEMENT SYSTEM PAGE NUMBER: 1000
PRINT DATE: 11/26/2024 SLD COUNTY/SR - ANNUAL PRINT COUNTY: YORK

DIR: B TOTAL LEN: 1.220 MI. DIST: 08-4 SR: 4029
LEFT MUN: FAIRVIEW T RIGHT MUN: FAIRVIEW T

CEDARS RD 006441 FT
(SR0114 SEG 0010/0639) 0020/3441

003000 FT

000000 FT



006441 FT CEDARS RD
0020/3441 (SR0114 SEG 0010/0639)
024 "DIA CIR PLASTIC
0020/3260 LEN=0040 INSTALLED 2005
018 "DIA CIRC METAL
0020/2424 LEN=0040 INSTALLED UNKN

0020/1029 018 "DIA CIR PLASTIC
LEN=0080 INSTALLED 2005

0020/0331 028 "DIA CIRC METAL
LEN=0031 INSTALLED UNKN

003000 FT 2 0 66103 0 00 0030+90
5 0020/0000 LENGTH(AH 3441 BK 3000)

0010/2867 018 "DIA CIR PLASTIC
LEN=0045 INSTALLED 2005

0010/2310 018 "DIA CIR PLASTIC
LEN=0040 INSTALLED 2005

0010/2074 048 "DIA CIRC METAL
LEN=0040 INSTALLED UNKN

000000 FT 2 0 66103 0 00 0000+00
NC NA UVOO RD

LEWISBERRY RD
(SR0382 SEG 0230/0206)

5 0010/0000 MFC BEGIN = E
LENGTH(AH 3000 BK 0000)

EXTRACT DATE: 11/25/2024 ROADWAY MANAGEMENT SYSTEM PAGE NUMBER: 999
PRINT DATE: 11/26/2024 SLD COUNTY/SR - ANNUAL PRINT COUNTY: YORK

DIR: B TOTAL LEN: 4.270 MI. DIST: 08-4 SR: 4028
LEFT MUN: MONAGHAN T RIGHT MUN: MONAGHAN T

022543 FT

022543 FT
INTER-AHD

SIDDBONSBURG RD
(T917)

LEWISBERRY RD

0100/1252

(SR4022 SEG 0050/0000)

0100/1058

015 "DIA CIR PLASTIC
LEN=0030 INSTALLED 1999

0100/0514

015 "DIA CIRC METAL
LEN=0030 INSTALLED UNKN

0100/0009

072"H 95"W ELLIP METAL
LEN=0040 INSTALLED UNKN

0100/0008

BMSBN 66/4028/0100/0000
2 0 66001 0 02 0557+44

021291 FT

021291 FT

PIPPENS RUN

5 0100/0000

BMSBG 66/4028/0100/0000
LENGTH(AH 1252 BK 3088)

0090/2463

018 "DIA CIR PLASTIC
LEN=0040 INSTALLED 1999

0090/1560

018 "DIA CIR PLASTIC
LEN=0029 INSTALLED 1999

018203 FT

0090/0014

015 "DIA CIR PLASTIC
LEN=0080 INSTALLED 1999

018203 FT

2 0 66001 0 02 0527+60
YORK RD
(SR4035 SEG 0080/1524)

5 0090/0000

LENGTH(AH 3088 BK 1760)

0080/1153

018 "DIA CIR PLASTIC
LEN=0040 INSTALLED 2004

0080/0444

015"H 21"W ELLIP METAL
LEN=0040 INSTALLED 1999

GILBERT RD
(T894)

0080/0414
016443 FT

016443 FT

2 0 66001 0 02 0511+55
043"H 64"W ELLIP METAL
LEN=0040 INSTALLED 2004

5 0080/0000

LENGTH(AH 1760 BK 3020)

AUDUBON DR

EXTRACT DATE: 11/25/2024 ROADWAY MANAGEMENT SYSTEM PAGE NUMBER: 998
PRINT DATE: 11/26/2024 SLD COUNTY/SR - ANNUAL PRINT COUNTY: YORK

DIR: B TOTAL LEN: 4.270 MI. DIST: 08-4 SR: 4028
LEFT MUN: MONAGHAN T RIGHT MUN: MONAGHAN T

		==	0070/1889	(PRDR)
		==	0070/1081	047"H 71"W ELLIP METAL LEN=0040 INSTALLED UNKN
013423 FT			013423 FT	2 0 66001 0 02 0481+35 GRANTHAM RD (T912)
		==	5 0070/0000	LENGTH(AH 3020 BK 3093)
		==	0060/3093	015 "DIA CIRC METAL LEN=0030 INSTALLED UNKN
		==	0060/2751	018 "DIA CIR PLASTIC LEN=0037 INSTALLED UNKN
		==	0060/1325	015"H 21"W ELLIP METAL LEN=0055 INSTALLED 1999
FILEYS RD (T892)	0060/1260	==	0060/1260	FILEYS RD (SR4037 SEG 0040/2914)
		==	0060/1254	015"H 21"W ELLIP METAL LEN=0045 INSTALLED 1999
		==	0060/0054	021 "DIA CIRC METAL LEN=0035 INSTALLED UNKN
2 0 66001 0 02 0450+42 010330 FT SUMMER DR (T921)	0060/0000	==	5 0060/0000	LENGTH(AH 3093 BK 2931)
		==	0050/2097	019"H 30"W ELLIP CONC LEN=0048 INSTALLED UNKN
		==	0050/2089	TERRACE DR (T905)
		==	0050/1377	021 "DIA CIRC METAL LEN=0035 INSTALLED UNKN
		==	0050/1063	030 "DIA CIRC METAL LEN=0030 INSTALLED UNKN
2 0 66001 0 02 0421+11 007399 FT AUTUMN DR (T920)	0050/0000	==	007399 FT	MONAGHAN CARROLL T
		==	5 0050/0000	LENGTH(AH 2931 BK 1681)
		==	0040/1413	BMS EN 66/4028/0040/1332 2 0 66001 0 02 0403+98 FISHERS RUN
		==	0040/1332	BMS BG 66/4028/0040/1332

EXTRACT DATE: 11/25/2024 ROADWAY MANAGEMENT SYSTEM PAGE NUMBER: 997
PRINT DATE: 11/26/2024 SLD COUNTY/SR - ANNUAL PRINT COUNTY: YORK

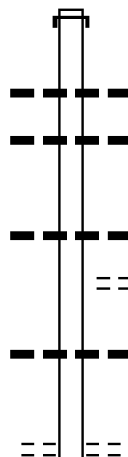
DIR: B TOTAL LEN: 4.270 MI. DIST: 08-4 SR: 4028
LEFT MUN: CARROLL T RIGHT MUN: CARROLL T

Station	Length	Material	Notes
0040/1104	018"	DIA CIRC CONCR	LEN=0030 INSTALLED UNKN
005718 FT	0040/0002	018" DIA CIR PLASTIC	LEN=0033 INSTALLED UNKN
	005718 FT	2 0 66001 0 02 0403+98	CHESTNUT GROVE RD
	0040/0000	LENGTH(AH 1681 BK 1406)	(T880)
	0030/1119	030" DIA CIRC METAL	LEN=0035 INSTALLED UNKN
	0030/1099	030" DIA CIR PLASTIC	LEN=0043 INSTALLED UNKN
004312 FT	004312 FT	2 0 66001 0 02 0390+18	018" DIA CIR PLASTIC
	0030/0000	LENGTH(AH 1406 BK 2685)	LEN=0033 INSTALLED UNKN
	0020/2685	015" DIA CIRC METAL	LEN=0030 INSTALLED UNKN
	0020/1951	018" DIA CIR PLASTIC	LEN=0033 INSTALLED UNKN
	0020/1888	015" DIA CIRC METAL	LEN=0029 INSTALLED UNKN
WEIGLE LN (T721)	0020/1660		
	0020/1011	STONEBRIDGE DR	(TWP)
2 0 66001 0 02 0363+33	001627 FT	ORE BANK RD	(T884)
ORE BANK RD (T884)	0020/0000	LENGTH(AH 2685 BK 1627)	LEN=0040 INSTALLED UNKN
	0010/1174	018" DIA CIR PLASTIC	LEN=0039 INSTALLED UNKN
	0010/0990	018" DIA CIRC METAL	LEN=0001 INSTALLED UNKN
	0010/0128	015" DIA CIRC METAL	LEN=0001 INSTALLED UNKN
000000 FT	000000 FT	2 0 66001 0 02 0347+03	DDONSBURG RD
		BLUE-GRAY HW	(SR0015 SEG 0140/1360)
		MFC BEGIN = D	
	0010/0000	LENGTH(AH 1627 BK 0000)	

EXTRACT DATE: 11/25/2024 ROADWAY MANAGEMENT SYSTEM PAGE NUMBER: 996
 PRINT DATE: 11/26/2024 SLD COUNTY/SR - ANNUAL PRINT COUNTY: YORK
 DIR: B TOTAL LEN: 1.752 MI. DIST: 08-4 SR: 4027
 LEFT MUN: FAIRVIEW T RIGHT MUN: FAIRVIEW T

009248 FT

009248 FT AH-CUMBERLAND (21)
 INTER-AHD SPANGLERS MILL RD
 0040/3552 (SR2031 SEG 0010/0000)



0040/2656 024 " DIA CIRC METAL
 LEN=0045 INSTALLED UNKN
 0040/2260 018 " DIA CIR PLASTIC
 LEN=0030 INSTALLED UNKN

0040/1279 018 " DIA CIR PLASTIC
 LEN=0030 INSTALLED UNKN
 PIN OAK DR
 0040/1164 (PRDR)

005696 FT

0040/0377 018 " DIA CIR PLASTIC
 LEN=0030 INSTALLED UNKN
 005696 FT 20 66028 0 02 0181+36
 LIMEKILN RD
 (T955)
 0040/0000 LENGTH(AH 3552 BK 2482)

EXTRACT DATE: 11/25/2024 ROADWAY MANAGEMENT SYSTEM PAGE NUMBER: 995
PRINT DATE: 11/26/2024 SLD COUNTY/SR - ANNUAL PRINT COUNTY: YORK

DIR: B TOTAL LEN: 1.752 MI. DIST: 08-4 SR: 4027
LEFT MUN: FAIRVIEW T RIGHT MUN: FAIRVIEW T

MYERS LN
(TWP) 0030/0433

2 0 66028 0 02 0156+54 003214 FT
SHAUFFNERTOWN RD
(T857) 0030/0000

DILLER RD
(TWP) 0020/0926

SUNSET VIEW DR
(TWP) 0020/0470
2 0 66028 0 02 0131+24 000696 FT
OLD FORGE RD
(SR4020 SEG 0060/0000) 0020/0000

000000 FT

LEWISBERRY RD
(SR0114 SEG 0070/2376) 0010/0000

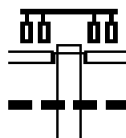
0030/2280	018 "DIA CIRC CONCR LEN=0030 INSTALLED UNKN
0030/2205	018 "DIA CIRC CONCR LEN=0030 INSTALLED UNKN
0030/2100	PA TPK (1-76) OP ID 66/7076/9902/4054 015 "DIA CIRC CONCR
0030/1988	LEN=0025 INSTALLED UNKN STETLER RD
0030/1910	(T957) 018 "DIA CIRC CONCR
0030/1866	LEN=0025 INSTALLED UNKN LC FOR STETLER RD (CONN)
0030/1773	018 "DIA CIRC CONCR LEN=0025 INSTALLED UNKN
0030/1684	068 "H 95 "W ELLIP METAL LEN=0060 INSTALLED UNKN
0030/0873	036 "DIA CIR PLASTIC LEN=0045 INSTALLED UNKN
0030/0158 003214 FT	024 "DIA CIR PLASTIC LEN=0100 INSTALLED 2017
0030/0000	LENGTH(AH 2482 BK 2518) SHAFFER DR
0020/2159	(PRDR)
0020/1456	024 "DIA CIR PLASTIC LEN=0048 INSTALLED 2017
0020/0650	018 "DIA CIR PLASTIC LEN=0030 INSTALLED UNKN
000696 FT	OLD FORGE RD (SR4020 SEG 0060/0000)
0020/0000	LENGTH(AH 2518 BK 0696) 036 "DIA CIR PLASTIC
0010/0116 000000 FT	LEN=0060 INSTALLED 2017 2 0 66028 0 02 0124+62 LEWISBERRY RD (SR0114 SEG 0070/2376)
0010/0000	NC SP ANGLERS MILL RD MFC BEGIN = D LENGTH(AH 0696 BK 0000)

EXTRACT DATE: 11/25/2024 ROADWAY MANAGEMENT SYSTEM PAGE NUMBER: 994
PRINT DATE: 11/26/2024 SLD COUNTY/SR - ANNUAL PRINT COUNTY: YORK

DIR: B TOTAL LEN: 7.518 MI. DIST: 08-4 SR: 4026
LEFT MUN: WARRINGTON T RIGHT MUN: WARRINGTON T

039693 FT

ROSSTOWN RD
(SR0177 SEG 0010/0000) 0180/2760



039693 FT
INTER-AHD

0180/2760

0180/2428

CARLISLE RD
(SR0074 SEG 0920/0000)
CARLISLE RD
(SR0074 SEG 0920/0000)

038"H 84"W CONC STRUCT
LEN=0035 INSTALLED UNKN
018 "DIA CIR PLASTIC

DIR: B TOTAL LEN: 7.518 MI. DIST: 08-4 SR: 4026
LEFT MUN: WARRINGTON T RIGHT MUN: WARRINGTON T

SQUIRE GRATZ RD
(T906)

0180/1503

--+--+ 0180/2163 LEN=0045 INSTALLED UNKN
018"H 36"W ELLIP CONC
--+--+ 0180/1841 LEN=0090 INSTALLED UNKN

--+--+ 0180/1454 018 "DIA CIRC CONCR
LEN=0070 INSTALLED UNKN

--+--+ 0180/0775 018 "DIA CIRC CONCR
LEN=0090 INSTALLED UNKN

036933 FT

--+--+ 0180/0142 015 "DIA CIRC CONCR
LEN=0090 INSTALLED UNKN
036933 FT 2 0 66006 0 00 0369+78
S 0180/0000 LENGTH(AH 2760 BK 1984)

--+--+ 0170/1108 018 "DIA CIRC CONCR
LEN=0090 INSTALLED UNKN

034949 FT

--+--+ 034949 FT 2 0 66006 0 00 0349+94
S 0170/0000 LENGTH(AH 1984 BK 2431)

--+--+ 0160/2200 018 "DIA CIRC METAL
LEN=0150 INSTALLED UNKN

--+--+ 0160/1900 024 "DIA CIRC CONCR
LEN=0015 INSTALLED UNKN

--+--+ 0160/1415 018 "DIA CIRC CONCR
LEN=0065 INSTALLED UNKN

LISBURN RD
(T904)

0160/1343

== == 0160/1343 LISBURN RD
(T904)
--+--+ 0160/1000 072 "DIA CIRC CONCR
LEN=0115 INSTALLED UNKN

032518 FT

--+--+ 0160/0055 015"H 24"W ELLIP CONC
LEN=0060 INSTALLED UNKN
032518 FT 2 0 66006 0 00 0325+63
RIDGE RD
(T858)
S 0160/0000 LENGTH(AH 2431 BK 2055)

BEAVER CREEK RD
(T854)

0150/1016

== BEAVER CREEK
STRUCTURE LENGTH 18 FT
0150/0928 BMSID 66/4026/0150/0928

HONEY RD
(T615)

0150/0673

== 024 "DIA CIRC CONCR

EXTRACT DATE: 11/25/2024 ROADWAY MANAGEMENT SYSTEM PAGE NUMBER: 992
PRINT DATE: 11/26/2024 SLD COUNTY/SR - ANNUAL PRINT COUNTY: YORK

DIR: B TOTAL LEN: 7.518 MI. DIST: 08-4 SR: 4026
LEFT MUN: WARRINGTON T RIGHT MUN: WARRINGTON T

Station	Length	Material	Notes
030463 FT	0150/0315	LEN=0100	INSTALLED UNKN
	030463 FT	2 0 66006 0 00	0305+08
	0150/0000	LENGTH(AH 2055 BK 1833)	
	0140/0632	018 "DIA CIRC CONCR	LEN=0075 INSTALLED UNKN
	0140/0309	015 "DIA CIRC CONCR	LEN=0065 INSTALLED UNKN
2 0 66006 0 00 0286+75 028630 FT	028630 FT		
HONEY RD (T615)	0140/0000	LENGTH(AH 1833 BK 1652)	WHITETAIL TE (TWP)
	0130/1652	018 "DIA CIRC CONCR	LEN=0075 INSTALLED UNKN
	0130/1599	018 "DIA CIRC CONCR	LEN=0080 INSTALLED UNKN
	0130/1103	036 "DIA CIRC CONCR	LEN=0075 INSTALLED UNKN
	026978 FT	2 0 66006 0 00	0270+23
	0130/0000	LENGTH(AH 1652 BK 2712)	015"H 24"W ELLIP CONC
	0120/2581	018 "DIA CIRC CONCR	LEN=0075 INSTALLED UNKN
	0120/2282	018 "DIA CIRC CONCR	LEN=0075 INSTALLED UNKN
	0120/1786	POPLAR RD (T861)	
GAME RD (SR4035 SEG 0010/0000) 0120/1228			
	0120/0585	048 "DIA CIRC CONCR	LEN=0150 INSTALLED UNKN
024266 FT	024266 FT	2 0 66006 0 00	0242+87
	0120/0000	LENGTH(AH 2712 BK 1776)	018 "DIA CIRC CONCR
	0110/1440	018 "DIA CIRC CONCR	LEN=0060 INSTALLED UNKN
	0110/1062	018 "DIA CIRC CONCR	LEN=0060 INSTALLED UNKN
GAME RD (T896) 0110/0702	0110/0702	OLD MOUNTAIN RD (T898)	
	0110/0428	048 "DIA CIRC CONCR	LEN=0150 INSTALLED UNKN
022490 FT	022490 FT	2 0 66006 0 00	0225+11
	0110/0000	LENGTH(AH 1776 BK 2472)	048 "DIA CIRC METAL

EXTRACT DATE: 11/25/2024 ROADWAY MANAGEMENT SYSTEM PAGE NUMBER: 991
PRINT DATE: 11/26/2024 SLD COUNTY/SR - ANNUAL PRINT COUNTY: YORK

DIR: B TOTAL LEN: 7.518 MI. DIST: 08-4 SR: 4026
LEFT MUN: WARRINGTON T RIGHT MUN: WARRINGTON T

	0100/1940	LEN=0150	INSTALLED	UNKN
	0100/1300	018 "DIA LEN=0080	CIRC CONCR INSTALLED	UNKN
	0100/0606	036 "DIA LEN=0080	CIRC CONCR INSTALLED	UNKN
	0100/0375	018 "DIA LEN=0075	CIRC CONCR INSTALLED	UNKN
	0100/0024	018 "DIA LEN=0075	CIRC CONCR INSTALLED	UNKN
020018 FT	020018 FT	2 0 66006	0 00 0200+39	
	0100/0000	LENGTH(AH 2472 BK 3620)		
	0090/2675	054 "DIA LEN=0090	CIRC CONCR INSTALLED	UNKN
	0090/2640	OLD ORCHARD RD (T898)		
PENZA CT (PRDR)	0090/1860			
	0090/1834	WARRINGTON CARROLL T		
	0090/1661	024 "DIA LEN=0080	CIRC CONCR INSTALLED	UNKN
	0090/1119	018 "DIA LEN=0060	CIRC CONCR INSTALLED	UNKN
	0090/0638	018 "DIA LEN=0080	CIRC CONCR INSTALLED	UNKN
	0090/0077	072 "DIA LEN=0150	CIRC CONCR INSTALLED	UNKN
016398 FT	016398 FT	2 0 66006	0 00 0164+19	
CHESTNUT GROVE RD (SR4030 SEG 0060/2906)	0090/0000	SILEO RD (T713)		
	0090/0000	LENGTH(AH 3620 BK 3205)		
	0080/1497	018 "DIA LEN=0090	CIRC CONCR INSTALLED	UNKN
RIDGE RD (T896)	0080/1259	BLAIR HOLLOW RD (T893)		
	0080/1176	048 "DIA LEN=0090	CIRC CONCR INSTALLED	UNKN
	0080/0397	018 "DIA LEN=0130	CIRC CONCR INSTALLED	UNKN
2 0 66006 0 00 0132+05 013193 FT	013193 FT	BLAIR MOUNTAIN RD		

DIR: B TOTAL LEN: 7.518 MI. DIST: 08-4 SR: 4026
LEFT MUN: CARROLL T RIGHT MUN: CARROLL T

NURSERY RD (T880)	0080/0000	==	==	5 0080/0000	(T880) LENGTH(AH 3205 BK 2333)
		---	---	0070/1231	029"H 42"W ELLIP METAL LEN=0105 INSTALLED UNKN
		---	---	0070/1152	029"H 45"W ELLIP CONC LEN=0104 INSTALLED UNKN
MONTEGO CT (PRDR)	0070/0600	==			
	010860 FT	---	---	0070/0360	018 "DIA CIRC CONCR LEN=0100 INSTALLED UNKN
		---	---	010860 FT	2 0 66006 0 00 0108+72
		---	---	5 0070/0000	LENGTH(AH 2333 BK 1725)
		---	---	0060/1429	018 "DIA CIRC CONCR LEN=0080 INSTALLED UNKN
		---	---	0060/1043	018 "DIA CIRC CONCR LEN=0075 INSTALLED UNKN
		---	---	0060/0488	BMSBN 66/4026/0060/0457 2 0 66006 0 00 0096+04
		---	---	0060/0457	STONY RUN BMSBG 66/4026/0060/0457
		---	---	0060/0380	WARRINGTON RD (T852)
2 0 66006 0 00 0091+47	009135 FT	==	==	009135 FT	
MEADOW VIEW RD (T852)	0060/0000	==	==	5 0060/0000	LENGTH(AH 1725 BK 2312)
		---	---	0050/1959	018 "DIA CIRC CONCR LEN=0075 INSTALLED UNKN
		---	---	0050/1820	BRANDON LN (PRDR)
		---	---	0050/1413	018 "DIA CIRC CONCR LEN=0080 INSTALLED UNKN
		---	---	0050/0922	MANDY LN (PRDR)
		---	---	0050/0862	018 "DIA CIRC CONCR LEN=0075 INSTALLED UNKN
	006823 FT	---	---	006823 FT	2 0 66006 0 00 0067+83
		---	---	5 0050/0000	LENGTH(AH 2312 BK 1938)
		---	---	0040/1655	030 "DIA CIRC CONCR LEN=0150 INSTALLED UNKN
ORE BANK RD (T884)	0040/1314	==	==		
		---	---	0040/0634	NORMANDY LN (TWP)
		---	---	0040/0131	048 "DIA CIRC CONCR LEN=0090 INSTALLED UNKN
	004885 FT	---	---	004885 FT	2 0 66006 0 00 0048+45

EXTRACT DATE: 11/25/2024 ROADWAY MANAGEMENT SYSTEM PAGE NUMBER: 989
PRINT DATE: 11/26/2024 SLD COUNTY/SR - ANNUAL PRINT COUNTY: YORK

DIR: B TOTAL LEN: 7.518 MI. DIST: 08-4 SR: 4026
LEFT MUN: CARROLL T RIGHT MUN: CARROLL T

CARROLL
DILLSBURG B

0030/0785

CHESTNUT HOLLOW DR
(TWP)

002195 FT

0030/0000

CLEMENS DR
(BORO)

0020/0340

001161 FT

HARRISBURG PK
(SR4040 SEG 0170/0000)

0010/0000

0040/0000 LENGTH(AH 1938 BK 2690)
GROUSE RD
0030/2185 (TWP)
030 "DIA CIRC CONCR
0030/2006 LEN=0100 INSTALLED UNKN
018 "DIA CIRC CONCR
0030/1541 LEN=0100 INSTALLED UNKN
036 "DIA CIRC CONCR
0030/1015 LEN=0090 INSTALLED UNKN
0030/0337 CARROLL
DILLSBURG B
048 "DIA CIRC METAL
0030/0126 LEN=0090 INSTALLED UNKN
002195 FT 2 0 66006 0 00 0021+98
NC OL D YORK RD
0030/0000 LENGTH(AH 2690 BK 1034)
DILLSBURG E.S. DR
0020/0901 (PRDR)
018 "H 24 "W ELLIP CONC
0020/0421 LEN=0039 INSTALLED UNKN
018 "DIA CIRC CONCR
0020/0257 LEN=0125 INSTALLED UNKN
001161 FT 2 0 66006 0 00 0011+11
YORK ST
(BORO)
0020/0000 LENGTH(AH 1034 BK 1161)
LOCUST AL
(BORO)
0010/0920 018 "DIA CIRC CONCR
0010/0684 LEN=0064 INSTALLED UNKN
HARRISBURG ST
(BORO)
0010/0682 UNNAMED AL
(BORO)
0010/0512 018 "DIA CIRC CONCR
0010/0499 LEN=0034 INSTALLED UNKN
018 "DIA CIRC CONCR
0010/0365 LEN=0128 INSTALLED UNKN
018 "DIA CIRC CONCR
0010/0225 LEN=0034 INSTALLED UNKN
000000 FT 2 0 66006 0 00 0000+00
HARRISBURG PK
(SR4040 SEG 0170/0000)
NC CH ESTNUT ST
MFC BEGIN = C
0010/0000 LENGTH(AH 1161 BK 0000)

EXTRACT DATE: 11/25/2024 ROADWAY MANAGEMENT SYSTEM PAGE NUMBER: 988
PRINT DATE: 11/26/2024 SLD COUNTY/SR - ANNUAL PRINT COUNTY: YORK

DIR: B TOTAL LEN: 1.298 MI. DIST: 08-4 SR: 4025
LEFT MUN: FAIRVIEW T RIGHT MUN: FAIRVIEW T

OAK HILL RD
(T992)

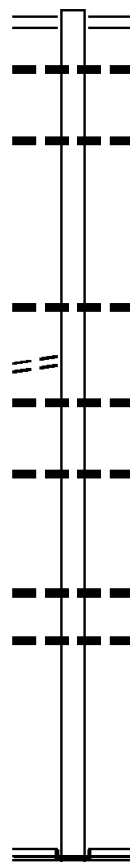
006854 FT

004366 FT

0020/2117

001886 FT

000000 FT



006854 FT OLD FORGE RD
0030/2488 (SR4020 SEG 0040/0000)
072 "DIA CIRC CONCR
0030/2152 LEN=0064 INSTALLED UNKN

0030/1272 014"H 23"W ELLIP CONC
LEN=0035 INSTALLED UNKN

004366 FT 2 0 66196 0 00 0050+39
S 0030/0000 LENGTH(AH 2488 BK 2480)
024 "DIA CIR PLASTIC
0020/2160 LEN=0050 INSTALLED UNKN

0020/1527 018 "DIA CIR PLASTIC
LEN=0035 INSTALLED UNKN

0020/0631 018 "DIA CIR PLASTIC
LEN=0035 INSTALLED UNKN

001886 FT 2 0 66196 0 00 0025+66
S 0020/0000 LENGTH(AH 2480 BK 1886)
018 "DIA CIR PLASTIC
0010/1291 LEN=0030 INSTALLED UNKN
014"H 23"W ELLIP CONC
0010/0698 LEN=0035 INSTALLED UNKN

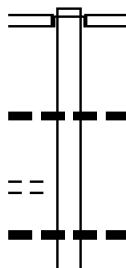
000000 FT 2 0 66196 0 00 0006+80
NC OLD STAGE RD
CEDARS RD
INTER-BK (SR0114 SEG 0020/1540)
(T933)
MFC BEGIN = E
S 0010/0000 LENGTH(AH 1886 BK 0000)

EXTRACT DATE: 11/25/2024 ROADWAY MANAGEMENT SYSTEM PAGE NUMBER: 987
PRINT DATE: 11/26/2024 SLD COUNTY/SR - ANNUAL PRINT COUNTY: YORK

DIR: B TOTAL LEN: 3.771 MI. DIST: 08-4 SR: 4024
LEFT MUN: FAIRVIEW T RIGHT MUN: FAIRVIEW T

019912 FT

2 0 66001 0 03 0862+09 018452 FT
EMANUEL RD
(T926) 0110/0000



019912 FT
INTER-AHD PARKS RD
(T926)
ROSSVILLE RD
0110/1460 (SR0177 SEG 0120/0432)

0110/0544 024 "DIA CIR PLASTIC
018452 FT LEN=0040 INSTALLED UNKN

0110/0000 LENGTH(AH 1460 BK 1406)
0100/1096 024 "DIA CIR PLASTIC
LEN=0030 INSTALLED 1996
SWEET WILLIAM DR

EXTRACT DATE: 11/25/2024 ROADWAY MANAGEMENT SYSTEM PAGE NUMBER: 986
PRINT DATE: 11/26/2024 SLD COUNTY/SR - ANNUAL PRINT COUNTY: YORK

DIR: B TOTAL LEN: 3.771 MI. DIST: 08-4 SR: 4024
LEFT MUN: FAIRVIEW T RIGHT MUN: FAIRVIEW T

017046 FT	==	0100/0525 (PRDR)	
		017046 FT 2 0 66001 0 03 0847+76	
		TRAVER DR	
	==	(T925)	
	5	0100/0000 LENGTH(AH 1406 BK 1103)	
		024 "DIA CIR PLASTIC	
	---	0090/1095 LEN=0040 INSTALLED UNKN	
015943 FT		015943 FT 2 0 66001 0 03 0836+51	
	5	0090/0000 LENGTH(AH 1103 BK 1631)	
		018 "DIA CIR PLASTIC	
	---	0080/1542 LEN=0035 INSTALLED UNKN	
		036 "DIA CIR PLASTIC	
	---	0080/1168 LEN=0040 INSTALLED UNKN	
		018 "DIA CIRC CONCR	
014312 FT	---	0080/0270 LEN=0040 INSTALLED UNKN	
		014312 FT 2 0 66001 0 03 0820+20	
	5	0080/0000 LENGTH(AH 1631 BK 2013)	
		018 "DIA CIRC CONCR	
	---	0070/1750 LEN=0035 INSTALLED UNKN	
		018 "DIA CIR PLASTIC	
	---	0070/1467 LEN=0045 INSTALLED 1996	
		024 "DIA CIR PLASTIC	
	---	0070/1243 LEN=0055 INSTALLED UNKN	
012299 FT		012299 FT 2 0 66001 0 03 0800+07	
	5	0070/0000 LENGTH(AH 2013 BK 2069)	
		018 "DIA CIR PLASTIC	
	---	0060/2055 LEN=0060 INSTALLED UNKN	
		014 "DIA CIRC CONCR	
	---	0060/1614 LEN=0040 INSTALLED UNKN	
		018 "DIA CIR PLASTIC	
010230 FT	---	0060/0502 LEN=0033 INSTALLED UNKN	
		010230 FT 2 0 66001 0 03 0779+38	
	5	0060/0000 LENGTH(AH 2069 BK 0911)	
		018 "DIA CIR PLASTIC	
	---	0050/0524 LEN=0040 INSTALLED 2002	
		018 "DIA CIR PLASTIC	
	---	0050/0020 LEN=0045 INSTALLED UNKN	
2 0 66001 0 03 0770+27 009319 FT		009319 FT MT AIRY RD	
MOORES MOUNTAIN RD		(SR4031 SEG 0080/0000)	
(SR4031 SEG 0080/0000) 0050/0000	==	5 0050/0000 LENGTH(AH 0911 BK 2041)	
		018 "DIA CIR PLASTIC	
	---	0040/2006 LEN=0045 INSTALLED UNKN	

EXTRACT DATE: 11/25/2024 ROADWAY MANAGEMENT SYSTEM PAGE NUMBER: 985
PRINT DATE: 11/26/2024 SLD COUNTY/SR - ANNUAL PRINT COUNTY: YORK

DIR: B TOTAL LEN: 3.771 MI. DIST: 08-4 SR: 4024
LEFT MUN: FAIRVIEW T RIGHT MUN: FAIRVIEW T

Station	Length	Material	Notes
0040/1584	012 "	DIA CIRC CONCR	LEN=0030 INSTALLED UNKN
0040/1200	012 "	DIA CIR PLASTIC	LEN=0030 INSTALLED UNKN
0040/0703	012 "	DIA CIRC CONCR	LEN=0025 INSTALLED UNKN
007278 FT	0040/0027	018 "	DIA CIRC CONCR LEN=0025 INSTALLED UNKN
	007278 FT	2 0 66001 0 03 0750+14	
	0040/0000	LENGTH(AH 2041 BK 1999)	
	0030/1745	013 "	DIA CIRC CONCR LEN=0030 INSTALLED UNKN
	0030/1714	UNKNOWN RD (PRDR)	
	0030/1051	013 "	DIA CIRC CONCR LEN=0030 INSTALLED UNKN
005279 FT	0030/0388	018 "	DIA CIR PLASTIC LEN=0030 INSTALLED UNKN
	005279 FT	2 0 66001 0 03 0730+15	
	0030/0000	LENGTH(AH 1999 BK 2075)	
	0020/1076	015 "	DIA CIRC CONCR LEN=0030 INSTALLED UNKN
003204 FT	003204 FT	2 0 66001 0 03 0709+40	
	0020/0000	LENGTH(AH 2075 BK 3204)	
	0010/2786	018 "	DIA CIRC CONCR LEN=0035 INSTALLED UNKN
	0010/2298	015 "	DIA CIRC CONCR LEN=0030 INSTALLED UNKN
BENCRU AV (TWP)	0010/1874	015 "	DIA CIRC CONCR LEN=0030 INSTALLED UNKN
	0010/1600	018 "	DIA CIRC CONCR LEN=0030 INSTALLED UNKN
	0010/1022	015 "	DIA CIRC CONCR LEN=0030 INSTALLED UNKN
		NC PINETOWN RD STONY RD (TB95)	
		PINETOWN RD (SR4022 SEG 0090/0000)	
		MFC BEGIN = E	
		LENGTH(AH 3204 BK 0000)	
2 0 66001 0 03 0677+36 000000 FT			
SIDDONSBURG RD			
(SR4022 SEG 0090/0000) 0010/0000			

EXTRACT DATE: 11/25/2024 ROADWAY MANAGEMENT SYSTEM PAGE NUMBER: 984
PRINT DATE: 11/26/2024 SLD COUNTY/SR - ANNUAL PRINT COUNTY: YORK
DIR: B TOTAL LEN: .000 MI. DIST: 08-4 SR: 4023
LEFT MUN: FAIRVIEW T RIGHT MUN: FAIRVIEW T

000000 FT
000000 FT

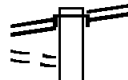


000000 FT
7020/0000 LENGTH(AH 2554 BK 3207)
000000 FT
7010/0000 LENGTH(AH 3207 BK 0000)

EXTRACT DATE: 11/25/2024 ROADWAY MANAGEMENT SYSTEM PAGE NUMBER: 983
PRINT DATE: 11/26/2024 SLD COUNTY/SR - ANNUAL PRINT COUNTY: YORK
DIR: B TOTAL LEN: 5.499 MI. DIST: 08-4 SR: 4022
LEFT MUN: FAIRVIEW T RIGHT MUN: FAIRVIEW T

029036 FT

LEWISBERRY RD
(SR0382 SEG 0180/1467) 0170/1366
FROM 0382/0180 SH
(CONN) 0170/1237



029036 FT
INTER-AHD FRONT ST
(TWP)
LEWISBERRY RD
0170/1366 (SR0382 SEG 0180/1467)

EXTRACT DATE: 11/25/2024 ROADWAY MANAGEMENT SYSTEM PAGE NUMBER: 982
PRINT DATE: 11/26/2024 SLD COUNTY/SR - ANNUAL PRINT COUNTY: YORK

DIR: B TOTAL LEN: 5.499 MI. DIST: 08-4 SR: 4022
LEFT MUN: FAIRVIEW T RIGHT MUN: FAIRVIEW T

						SILVER LAKE RD
				0170/1137	(T926)	
				0170/0810	028"H 72"W CONC STRUCT	
					LEN=0030 INSTALLED UNKN	
				0170/0546	WEST ST	
					(TWP)	
				0170/0344	018"DIA CIR PLASTIC	
027670 FT					LEN=0060 INSTALLED 1998	
				027670 FT	2 0 66001 0 03 0890+35	
				0170/0000	LENGTH(AH 1366 BK 2037)	
					015"DIA CIRC METAL	
				0160/1505	LEN=0040 INSTALLED 2006	
				0160/1391	BMSBN 66/4022/0160/1379	
					060"H 84"W CONC STRUCT	
				0160/1384	LEN=0025 INSTALLED UNKN	
					2 0 66001 0 03 0886+74	
					TRIB TO BENNET RUN	
				0160/1380	BMSBG 66/4022/0160/1379	
					MARIE AV	
				0160/1103	(PRDR)	
					015"DIA CIRC METAL	
				0160/0679	LEN=0040 INSTALLED 2006	
					015"H 21"W ELLIP METAL	
025633 FT				0160/0424	LEN=0030 INSTALLED 2006	
				025633 FT	2 0 66001 0 03 0900+42	
					018"DIA CIRC METAL	
				0160/0000	LEN=0035 INSTALLED UNKN	
					LENGTH(AH 2037 BK 1988)	
				0150/1490	018"DIA CIRC METAL	
					LEN=0060 INSTALLED 2006	
				0150/1097	018"DIA CIRC METAL	
					LEN=0047 INSTALLED 2006	
					018"DIA CIR PLASTIC	
				0150/0237	LEN=0035 INSTALLED 1998	
					STONYBROOK RD	
023645 FT				0150/0160	(TWP)	
				023645 FT	2 0 66001 0 03 0920+86	
				0150/0000	LENGTH(AH 1988 BK 2224)	
					018"DIA CIRC METAL	
MARKHAM CT				0140/1581	LEN=0030 INSTALLED UNKN	
(TWP)					015"H 21"W ELLIP METAL	
				0140/1278	LEN=0070 INSTALLED 1998	
				0140/0866		
					018"DIA CIR PLASTIC	
				0140/0105	LEN=0027 INSTALLED 2006	
021421 FT				021421 FT	2 0 66001 0 03 0943+10	

EXTRACT DATE: 11/25/2024 ROADWAY MANAGEMENT SYSTEM PAGE NUMBER: 981
PRINT DATE: 11/26/2024 SLD COUNTY/SR - ANNUAL PRINT COUNTY: YORK

DIR: B TOTAL LEN: 5.499 MI. DIST: 08-4 SR: 4022
LEFT MUN: FAIRVIEW T RIGHT MUN: FAIRVIEW T

SEITZ RD
(T927)

0130/2176

2 0 66001 0 03 0969+47 018784 FT
OBSERVATORY DR
(T958)

0130/0000

017867 FT

MOORES MOUNTAIN RD
(SR4031 SEG 0110/0000)

0110/0000

013145 FT

==
SILVER LAKE RD
(T927)
S 0140/0000 LENGTH(AH 2224 BK 2637)
0130/2190 015"H 21"W ELLIP METAL
LEN=0040 INSTALLED 1998
==
036 "DIA CIR PLASTIC
LEN=0040 INSTALLED 2006
0130/1976
0130/1314 018 "DIA CIR PLASTIC
LEN=0035 INSTALLED 1998
0130/0862 033"H 49"W ELLIP METAL
LEN=0040 INSTALLED 1998
==
0130/0790 MAPLE SHADE DR
(TWP)
018784 FT
S 0130/0000 LENGTH(AH 2637 BK 0917)
0120/0225 024"H 35"W ELLIP CONC
017867 FT LEN=0030 INSTALLED 2006
2 0 66001 0 03 0978+64
GLEN ARDEN DR
(TB72)
S 0120/0000 LENGTH(AH 0917 BK 1736)
0110/1139 018 "DIA CIR PLASTIC
LEN=0035 INSTALLED 1998
0110/0914 024 "DIA CIR PLASTIC
LEN=0040 INSTALLED 2006
0110/0523 030 "DIA CIRC METAL
LEN=0060 INSTALLED 2006
0110/0263 048 "DIA CIRC METAL
LEN=0050 INSTALLED 1998
016131 FT 2 0 66001 0 03 0996+00
MOORES MOUNTAIN RD
(SR4031 SEG 0110/0000)
S 0110/0000 LENGTH(AH 1736 BK 2986)
0100/2610 024 "DIA CIR PLASTIC
LEN=0050 INSTALLED 1998
0100/1618 024 "DIA CIR PLASTIC
LEN=0050 INSTALLED 1998
0100/1120 018 "DIA CIRC CONCR
LEN=0040 INSTALLED UNKN
013145 FT 2 0 66032 0 01 0225+63

EXTRACT DATE: 11/25/2024 ROADWAY MANAGEMENT SYSTEM PAGE NUMBER: 980
PRINT DATE: 11/26/2024 SLD COUNTY/SR - ANNUAL PRINT COUNTY: YORK

DIR: B TOTAL LEN: 5.499 MI. DIST: 08-4 SR: 4022
LEFT MUN: FAIRVIEW T RIGHT MUN: FAIRVIEW T

CIDER PRESS RD
(T920)

0090/1620

010593 FT

SAW MILL RD
(TWP)

0080/3191

2 0 66001 0 02 0640+75 007070 FT
ANDERSONTOWN RD
(SR4033 SEG 0010/0000) 0080/0000

5 0100/0000 LENGTH(AH 2986 BK 2552)
018 "DIA CIR PLASTIC
0090/2147 LEN=0056 INSTALLED 1998
030 "DIA CIR PLASTIC
0090/1860 LEN=0053 INSTALLED UNKN
BENCRO AV
(TWP)
0090/1779
0090/1610 023 "DIA CIRC METAL
LEN=0040 INSTALLED UNKN
0090/0056 012"H 18"W ELLIP METAL
LEN=0040 INSTALLED UNKN
010593 FT 2 0 66032 0 01 0200+11
PINETOWN RD
(SR4024 SEG 0010/0000)
NC SIDDONSBURG RD
STONY RD
(T895)
5 0090/0000 LENGTH(AH 2552 BK 3523)
FAIRVIEW
0080/3328 MONAGHAN T
015 "DIA CIRC CONCR
0080/3291 LEN=0035 INSTALLED UNKN
NC PINETOWN RD
0080/3069 045"H 69"W ELLIP METAL
LEN=0050 INSTALLED UNKN
0080/2440 018 "DIA CIR PLASTIC
LEN=0040 INSTALLED 1998
0080/1690 018 "DIA CIR PLASTIC
LEN=0035 INSTALLED UNKN
0080/0890 018 "DIA CIR PLASTIC
LEN=0070 INSTALLED 1998
MOUNTAIN RD
0080/0749 (T916)
007070 FT
5 0080/0000 LENGTH(AH 3523 BK 2369)
018 "DIA CIRC METAL
0070/2310 LEN=0035 INSTALLED 1998

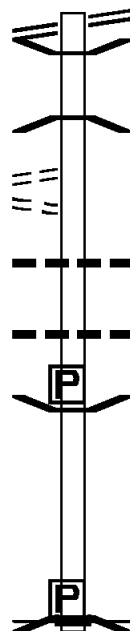
DIR: B TOTAL LEN: 5.499 MI. DIST: 08-4 SR: 4022
LEFT MUN: MONAGHAN T RIGHT MUN: MONAGHAN T

EXTRACT DATE: 11/25/2024 ROADWAY MANAGEMENT SYSTEM PAGE NUMBER: 978
 PRINT DATE: 11/26/2024 SLD COUNTY/SR - ANNUAL PRINT COUNTY: YORK
 DIR: B TOTAL LEN: .559 MI. DIST: 08-4 SR: 4021
 LEFT MUN: NEWBERRY T RIGHT MUN: NEWBERRY T

KISE MILL RD 002953 FT
 (SR4016 SEG 0040/0030) 0010/2953

STEINHOOR RD
 (T917) 0010/1933
 LC FOR STEINHOOR RD
 (CONN) 0010/1791

000000 FT



002953 FT SHEEP BRIDGE RD
 0010/2953 (SR4016 SEG 0040/0030)
 0010/2392 BMSSEN 66/4021/0010/2290
 2 0 66108 0 00 0021+11
 BENNETT RUN
 0010/2290 BMSBG 66/4021/0010/2290

 0010/1650 018 "DIA CIRC METAL
 LEN=0035 INSTALLED UNKN

 0010/0867 018 "DIA CIR PLASTIC
 LEN=0041 INSTALLED UNKN

 0010/0184 BMSSEN 66/4021/0010/0000
 000000 FT BRIDGE POSTED (TONS)
 2 0 66108 0 00 0000+00
 NC SH
 INTER-BK SHEEP BRIDGE RD
 GREEN SPRING RD
 (T930)
 SGL 15 COMB
 CONEWAGO CK.
 BMSBG 66/4021/0010/0000
 MFC BEGIN = E
 0010/0000 LENGTH(AH 2953 BK 0000)

EXTRACT DATE: 11/25/2024 ROADWAY MANAGEMENT SYSTEM PAGE NUMBER: 977
PRINT DATE: 11/26/2024 SLD COUNTY/SR - ANNUAL PRINT COUNTY: YORK
DIR: B TOTAL LEN: 2.337 MI. DIST: 08-4 SR: 4020
LEFT MUN: FAIRVIEW T RIGHT MUN: FAIRVIEW T

LEWISBERRY RD 012340 FT
(SR0114 SEG 0080/0000) 0060/0717

011623 FT

SPANGLERS MILL RD
(SR4027 SEG 0020/0000) 0060/0000

SUNSET VIEW DR
(TWP) 0050/2014

2 0 66028 0 02 0082+32 008106 FT
SHAUFFNERTOWN RD
(T959) 0050/0000

012340 FT LEWISBERRY RD
0060/0717 (SR0114 SEG 0080/0000)
0060/0438 019"H 30"W ELLIP CONC
LEN=0032 INSTALLED UNKN
0060/0032 014"H 23"W ELLIP CONC
011623 FT LEN=0048 INSTALLED UNKN
2 0 66028 0 02 0118+07
SPANGLERS MILL RD
(SR4027 SEG 0020/0000)
S 0060/0000 LENGTH(AH 0717 BK 3517)

0050/2014 BRADLEY CR
0050/1702 (TWP)
BMS EN 66/4020/0050/1690
2 0 66028 0 02 0099+22
0050/1690 TR.YELL.BREE
BMS BG 66/4020/0050/1690

0050/1083 BUNKER HILL RD
(T702)

008106 FT

S 0050/0000 LENGTH(AH 3517 BK 1962)
0040/1561 024 "DIA CIR PLASTIC
LEN=0033 INSTALLED UNKN
RUDYTOWN RD
0040/1528 (T969)

DIR: B TOTAL LEN: 2.337 MI.
LEFT MUN: FAIRVIEW T

DIST: 08-4 SR: 4020
RIGHT MUN: FAIRVIEW T

SHEEPFORD RD
(T968)

WHEATLAND RD
(TWP)
20660280
BRAMBLEWOOD
(TWP)

006144 FT

0030 / 1547

003364 FT

0020/0572
000903 FT
0020/0000

000000 FT

0040/0061
006144 FT

0040/0000

0030/2734

0030/1827

0030/1509

0030/0390
0030/0019
003364 FT

0030/0000

0020/1442

0020/1311

0020 / 1161

000903 FT

5 0020/0000

0010/0363

0010/0136

NC O

5 0010/0000

```

024 "DIA CINS PLASTIC UNKN
LEN=0033 INSTALLED UNKN
20066028EORD 010061+95
( SR4025 SEG 0030/2488)
LEN18TH(AH CINS 962BK 2780)
018 "DIA CINS PLASTIC UNKN
LEN=0040 INSTALLED UNKN

```

036 "DIA CIR PLASTIC
LEN=0032 INSTALLED UNKN

018 "DIA CIR PLASTIC
LEN=0040 INSTALLED UNKN

018 "DIA CINS PLASTIC UNKN
LENS=00466/402010034+40
2BMSO660280010034+40
T.Y.BRECHES
BMSGTH(AH42780BK2461)

024 "DIAO CINSR PLASTED I CUNKN
L36 "O4A CINSR PLASTED I CUNKN
TLEN="OE6 CINSR PLASTED I CUNKN
TURTL) H O L T W D R
(TWP)

```

LENGTH(AH 2461 BK 0903)
FOX FIRE LN
(TWP)
024 " DIA CIRC CONCR
LEN=0060 INSTALLED UNKN
2 0 66028 0 00 0000+00
D FORGE RD
OLD FORGE RD
(SR2019 SEG 0010/0469)
MFC BEGIN=D
BK-CUMBERLAND (21)
LENGTH(AH 0903 BK 0000)

```

EXTRACT DATE: 11/25/2024 ROADWAY MANAGEMENT SYSTEM PAGE NUMBER: 975
PRINT DATE: 11/26/2024 SLD COUNTY/SR - ANNUAL PRINT COUNTY: YORK

DIR: B TOTAL LEN: 4.236 MI. DIST: 08-4 SR: 4019
LEFT MUN: WARRINGTON T RIGHT MUN: WARRINGTON T

022368 FT

ROSSTOWN RD
(SR0177 SEG 0090/0257) 0080/2775

G. PINCHOT STATE PARK
(PARK) 0080/0229
2 0 66037 0 00 0196+54 019593 FT
G. PINCHOT STATE PARK
(PARK) 0080/0000

017097 FT

022368 FT
INTER-AHD

CHURCH RD
(T902)
ROSSTOWN RD
(SR0177 SEG 0090/0257)
036 " DIA CIRC CONCR
LEN=0060 INSTALLED UNKN

0080/2775
0080/2722

0080/1129
0080/0890
0080/0487
0080/0283
018 " DIA CIRC CONCR
LEN=0060 INSTALLED UNKN
024 " DIA CIRC CONCR
LEN=0040 INSTALLED UNKN
018 " DIA CIRC CONCR
LEN=0045 INSTALLED UNKN
018 " DIA CIRC CONCR
LEN=0045 INSTALLED UNKN

019593 FT
CONLEY RD
(T923)
5 0080/0000 LENGTH(AH 2775 BK 2496)
0070/2281 018 " DIA CIRC CONCR
LEN=0030 INSTALLED UNKN
0070/1968 018 " DIA CIRC CONCR
LEN=0030 INSTALLED UNKN
0070/1663 024 " DIA CIRC CONCR
LEN=0022 INSTALLED 2014
0070/0954 BMS EN 66/4019/0070/0895
2 0 66037 0 00 0179+97
BEAVER CREEK
0070/0895 BMSBG 66/4019/0070/0895
014 " H 22 " W ELLIP METAL
LEN=0035 INSTALLED UNKN
0070/0453 2 0 66037 0 00 0171+02
017097 FT
5 0070/0000 LENGTH(AH 2496 BK 3416)
024 " DIA CIRC CONCR
LEN=0050 INSTALLED UNKN
0060/3311 024 " DIA CIRC CONCR
LEN=0045 INSTALLED 2014
0060/2976

EXTRACT DATE: 11/25/2024 ROADWAY MANAGEMENT SYSTEM PAGE NUMBER: 974
PRINT DATE: 11/26/2024 SLD COUNTY/SR - ANNUAL PRINT COUNTY: YORK

DIR: B TOTAL LEN: 4.236 MI. DIST: 08-4 SR: 4019
LEFT MUN: WARRINGTON T RIGHT MUN: WARRINGTON T

2 0 66037 0 00 0136+81 013681 FT
BOAT MOORING AREA
(PARK) 0060/0000

2 0 66037 0 00 0101+10 010110 FT
G. PINCHOT STATE PARK
(PARK) 0050/0000

007867 FT

0060/1347	015"H 21"W ELLIP METAL LEN=0050 INSTALLED UNKN NEW BETHEL RD (T911)
0060/1308	015"H 21"W ELLIP METAL LEN=0045 INSTALLED UNKN
0060/1263	014"H 22"W ELLIP METAL LEN=0040 INSTALLED UNKN
0060/0979	015"H 21"W ELLIP CONC LEN=0099 INSTALLED UNKN NEW BETHEL RD (T911)
0060/0631	015"H 21"W ELLIP METAL LEN=0040 INSTALLED UNKN
0060/0231	015"H 21"W ELLIP METAL LEN=0040 INSTALLED UNKN
0060/0187 013681 FT	015"H 21"W ELLIP METAL LEN=0040 INSTALLED UNKN
0060/0000	LENGTH(AH 3416 BK 3571) RAINBOW TR (T806)
0050/3244	013"H 20"W ELLIP METAL LEN=0040 INSTALLED UNKN
0050/2417	015"H 24"W ELLIP METAL LEN=0050 INSTALLED UNKN
0050/2042	RAINBOW TR (T806)
0050/1622	
010110 FT	
0050/0000	LENGTH(AH 3571 BK 2243) 018 "DIA CIRC CONCR
0040/2109	LEN=0040 INSTALLED UNKN
0040/1710	018 "DIA CIRC CONCR LEN=0040 INSTALLED UNKN
0040/1389	018 "DIA CIRC CONCR LEN=0040 INSTALLED UNKN
0040/0724	024 "DIA CIRC CONCR LEN=0065 INSTALLED UNKN
007867 FT	2 0 66037 0 00 0078+67
0040/0000	LENGTH(AH 2243 BK 3115) 036 "DIA CIRC CONCR
0030/3115	LEN=0060 INSTALLED UNKN 018 "DIA CIRC CONCR

EXTRACT DATE: 11/25/2024 ROADWAY MANAGEMENT SYSTEM PAGE NUMBER: 973
PRINT DATE: 11/26/2024 SLD COUNTY/SR - ANNUAL PRINT COUNTY: YORK

DIR: B TOTAL LEN: 4.236 MI. DIST: 08-4 SR: 4019
LEFT MUN: WARRINGTON T RIGHT MUN: WARRINGTON T

E CAMPING AREA RD
(T819)

004752 FT

0030/0000

002294 FT

000000 FT

0030/2941	LEN=0040	INSTALLED UNKN
018 "DIA	CIRC CONCR	
0030/2593	LEN=0060	INSTALLED UNKN
018 "DIA	CIRC CONCR	
0030/2239	LEN=0045	INSTALLED UNKN
048 "DIA	CIRC CONCR	
0030/1517	LEN=0045	INSTALLED UNKN
024 "DIA	CIRC METAL	
0030/0735	LEN=0035	INSTALLED UNKN
024 "DIA	CIRC METAL	
0030/0094	LEN=0030	INSTALLED UNKN
004752 FT	2 0 66037 0 00 0047+52	E CAMPING AREA RD
	(T819)	
0030/0000	LENGTH(AH 3115 BK 2458)	
021 "H 15 "W	ELLIP METAL	
0020/2130	LEN=0030	INSTALLED 1996
030 "DIA	CIRC METAL	
0020/1420	LEN=0035	INSTALLED UNKN
028 "H 54 "W	CONC STRUCT	
0020/0903	LEN=0025	INSTALLED UNKN
002294 FT	2 0 66037 0 00 0022+94	
0020/0000	LENGTH(AH 2458 BK 2294)	
046 "H 65 "W	ELLIP METAL	
0010/2294	LEN=0030	INSTALLED UNKN
030 "DIA	CIRC METAL	
0010/2000	LEN=0045	INSTALLED UNKN
018 "DIA	CIRC CONCR	
0010/1676	LEN=0050	INSTALLED UNKN
018 "DIA	CIRC CONCR	
0010/1445	LEN=0040	INSTALLED UNKN
018 "DIA	CIRC CONCR	
0010/1162	LEN=0045	INSTALLED UNKN
018 "DIA	CIRC CONCR	
0010/0746	LEN=0035	INSTALLED UNKN
000000 FT	2 0 66037 0 00 0000+00	
NC AL	PINE RD	
	CARLISLE RD	
INTER-BK	(SR0074 SEG 0890/1869)	
	DETTERS MILL RD	
	(T820)	
	MFC BEGIN = D	
0010/0000	LENGTH(AH 2294 BK 0000)	

EXTRACT DATE: 11/25/2024 ROADWAY MANAGEMENT SYSTEM PAGE NUMBER: 972
PRINT DATE: 11/26/2024 SLD COUNTY/SR - ANNUAL PRINT COUNTY: YORK
DIR: B TOTAL LEN: 1.408 MI. DIST: 08-4 SR: 4018
LEFT MUN: CONEWAGO T RIGHT MUN: CONEWAGO T

007435 FT

007435 FT
INTER-AHD COPENHAFFER RD

EXTRACT DATE: 11/25/2024 ROADWAY MANAGEMENT SYSTEM PAGE NUMBER: 971
PRINT DATE: 11/26/2024 SLD COUNTY/SR - ANNUAL PRINT COUNTY: YORK

DIR: B TOTAL LEN: 1.408 MI. DIST: 08-4 SR: 4018
LEFT MUN: CONEWAGO T RIGHT MUN: CONEWAGO T

					(T930)
				0030/2611	LEWISBERRY RD
				0030/2547	(SR4009 SEG 0150/0000)
					BMSSEN 66/4018/0030/2519
					2 0 66033 0 00 0279+59
					LAUREL RUN
				0030/2519	BMSBG 66/4018/0030/2519
					018 "DIA CIR PLASTIC
				0030/1998	LEN=0030 INSTALLED UNKN
					030 "DIA CIR PLASTIC
				0030/1179	LEN=0050 INSTALLED 1999
					015 "DIA CIR PLASTIC
				0030/0946	LEN=0099 INSTALLED 1999
					018 "DIA CIR PLASTIC
				0030/0406	LEN=0040 INSTALLED 1999
					015 "DIA CIR PLASTIC
				0030/0136	LEN=0040 INSTALLED UNKN
004824 FT				004824 FT	2 0 66033 0 00 0254+39
				0030/0000	LENGTH(AH 2611 BK 2466)
					015 "DIA CIR PLASTIC
				0020/1892	LEN=0040 INSTALLED UNKN
					018 "DIA CIR PLASTIC
				0020/1514	LEN=0030 INSTALLED UNKN
					015 "DIA CIR PLASTIC
				0020/0960	LEN=0035 INSTALLED UNKN
					015 "DIA CIR PLASTIC
				0020/0617	LEN=0030 INSTALLED UNKN
002358 FT				002358 FT	2 0 66033 0 00 0229+60
				0020/0000	LENGTH(AH 2466 BK 2358)
					015 "H 15" W ELLIP CONC
				0010/2195	LEN=0035 INSTALLED UNKN
					013 "DIA CIR PLASTIC
				0010/1730	LEN=0040 INSTALLED UNKN
					015 "DIA CIR PLASTIC
				0010/1180	LEN=0040 INSTALLED UNKN
					015 "DIA CIR PLASTIC
				0010/0407	LEN=0040 INSTALLED UNKN
					024 "DIA CIR PLASTIC
				0010/0014	LEN=0040 INSTALLED 2004
000000 FT				000000 FT	2 0 66033 0 00 0206+02
					NC ANDERSON TOWN RD
					BULL RD
				INTER-BK	(SR4001 SEG 0320/3759)
					ROHLERS CHURCH RD
					(T893)
BULL RD					MFC BEGIN = E
(T936)				0010/0000	LENGTH(AH 2358 BK 0000)

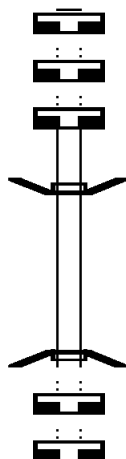
EXTRACT DATE: 11/25/2024 ROADWAY MANAGEMENT SYSTEM PAGE NUMBER: 970
PRINT DATE: 11/26/2024 SLD COUNTY/SR - ANNUAL PRINT COUNTY: YORK

DIR: B TOTAL LEN: .032 MI. DIST: 08-4 SR: 4017
LEFT MUN: WASHINGTON T RIGHT MUN: WASHINGTON T

000168 FT
000168 FT
000168 FT

000000 FT

000000 FT
000000 FT



000168 FT
7050/0000 LENGTH(AH 2417 BK 0982)
000168 FT
7040/0000 LENGTH(AH 0982 BK 1536)
000168 FT
7032/0000 LENGTH(AH 1536 BK 0168)
BMSBN 66/4017/0030/0000
INTER-AHD (TBK) KRALLTOWN RD
0030/0168 (TWP)
000000 FT 2 0 66150 0 00 0058+83
NC KRALLTOWN RD
INTER-BK (TBK) KRALLTOWN RD
(TWP)
BERMUDIAN CREEK
BMSBG 66/4017/0030/0000
5 0030/0000 LENGTH(AH 0168 BK 3552)
000000 FT
7020/0000 LENGTH(AH 3552 BK 2368)
000000 FT
7010/0000 LENGTH(AH 2368 BK 0000)

EXTRACT DATE: 11/25/2024 ROADWAY MANAGEMENT SYSTEM PAGE NUMBER: 969
PRINT DATE: 11/26/2024 SLD COUNTY/SR - ANNUAL PRINT COUNTY: YORK

DIR: B TOTAL LEN: 2.825 MI. DIST: 08-4 SR: 4016
LEFT MUN: NEWBERRY T RIGHT MUN: NEWBERRY T

	014918 FT	014918 FT	HILL DR
		INTER-AHD	(T937)
HILL DR		0050/2633	OLD TRAIL RD
(T937)		0050/2059	(T686)
	0050/2011		018 "DIA CIR PLASTIC
			LEN=0045 INSTALLED UNKN
		0050/1056	024 "DIA CIRC CONCR
			LEN=0050 INSTALLED UNKN
		0050/1024	STEVENS RD
		0050/0789	(T937)
			BMS EN 66/4016/0050/0618
			2 0 66003 0 04 0646+40
			1-83 NB & SB
		0050/0618	BMS BG 66/4016/0050/0618
			SIPE RD
		0050/0448	(T953)
012285 FT		012285 FT	2 0 66003 0 04 0640+16
		0050/0000	LENGTH(AH 2633 BK 3210)
		0040/2890	024 "DIA CIR PLASTIC
			LEN=0040 INSTALLED UNKN
		0040/2441	024 "DIA CIR PLASTIC
			LEN=0035 INSTALLED UNKN
		0040/1730	018 "DIA CIR PLASTIC
			LEN=0030 INSTALLED UNKN
		0040/1320	018 "DIA CIR PLASTIC
			LEN=0030 INSTALLED UNKN
CULHANE RD	0040/1013		018 "DIA CIR PLASTIC
(TWP)			LEN=0030 INSTALLED UNKN
		0040/0986	018 "DIA CIR PLASTIC
			LEN=0030 INSTALLED UNKN
		0040/0845	018 "DIA CIR PLASTIC
			LEN=0040 INSTALLED UNKN
		NC SHEEP BRIDGE RD	
		SHEEP BRIDGE RD	
		0040/0030	(SR4021 SEG 0010/2953)
009075 FT		009075 FT	2 0 66003 0 04 0607+54
		0040/0000	LENGTH(AH 3210 BK 1589)
			072 "DIA CIRC CONCR
		0030/1346	LEN=0064 INSTALLED 2015
			018 "DIA CIR PLASTIC
		0030/0760	LEN=0030 INSTALLED UNKN

EXTRACT DATE: 11/25/2024 ROADWAY MANAGEMENT SYSTEM PAGE NUMBER: 968
PRINT DATE: 11/26/2024 SLD COUNTY/SR - ANNUAL PRINT COUNTY: YORK

DIR: B TOTAL LEN: 2.825 MI. DIST: 08-4 SR: 4016
LEFT MUN: NEWBERRY T RIGHT MUN: NEWBERRY T

2 0 66003 0 04 0590+99 007486 FT
MILLER RD
(T904) 0030/0000

ROXBERRY RD
(T917) 0020/2835

003720 FT

000000 FT

007486 FT

0030/0000 LENGTH(AH 1589 BK 3766)
018 "DIA CIRC METAL
0020/3760 LEN=0015 INSTALLED UNKN

018 "DIA CIRC METAL
0020/3057 LEN=0055 INSTALLED UNKN

0020/2765 BMS EN 66/4016/0020/2668
2 0 66003 0 04 0580+54
BENNETT RUN

0020/2697 BMSBG 66/4016/0020/2668
040"H 72"W OTHER STRUC
0020/2491 LEN=0035 INSTALLED UNKN

054"H 60"W OTHER STRUC
0020/1791 LEN=0033 INSTALLED UNKN
030 "DIA CIR PLASTIC
0020/1240 LEN=0045 INSTALLED UNKN

003720 FT 2 0 66003 0 04 0553+33
STEINHOOR RD
(T917)

0020/0000 LENGTH(AH 3766 BK 3720)

018 "DIA CIR PLASTIC
0010/2757 LEN=0040 INSTALLED UNKN
POPPS FORD RD

(T928)
030 "DIA CIR PLASTIC
0010/2434 LEN=0035 INSTALLED UNKN

000000 FT 2 0 66003 0 04 0516+13
NC KI SE MILL RD
YORK RD

(SR4009 SEG 0190/0000)
MFC BEGIN = E
0010/0000 LENGTH(AH 3720 BK 0000)

EXTRACT DATE: 11/25/2024 ROADWAY MANAGEMENT SYSTEM PAGE NUMBER: 967
 PRINT DATE: 11/26/2024 SLD COUNTY/SR - ANNUAL PRINT COUNTY: YORK
 DIR: B TOTAL LEN: 2.155 MI. DIST: 08-4 SR: 4015
 LEFT MUN: DOVER T RIGHT MUN: DOVER T

HARMONY GROVE RD 011381 FT
 (SR4014 SEG 0100/0474) 0050/3437



011381 FT HARMONY GROVE RD
 0050/3437 (SR4014 SEG 0100/0474)
 0050/3250 CLEARVIEW RD (T892)

0050/1445 036 " DIA CIR PLASTIC
 LEN=0040 INSTALLED 2005
 0050/1193 024 " DIA CIR PLASTIC
 LEN=0035 INSTALLED UNKN

007944 FT

007944 FT 2 0 66194 0 00 0079+55

EXTRACT DATE: 11/25/2024 ROADWAY MANAGEMENT SYSTEM PAGE NUMBER: 966
PRINT DATE: 11/26/2024 SLD COUNTY/SR - ANNUAL PRINT COUNTY: YORK

DIR: B TOTAL LEN: 2.155 MI. DIST: 08-4 SR: 4015
LEFT MUN: DOVER T RIGHT MUN: DOVER T

005328 FT

004405 FT

001909 FT

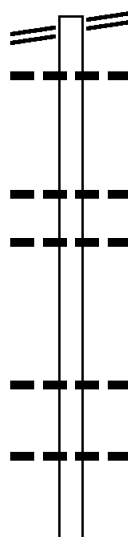
000000 FT

0050/0000 LENGTH(AH 3437 BK 2616)
018" DIA CIR PLASTIC
0040/2296 LEN=0040 INSTALLED 2005
018" DIA CIR PLASTIC
0040/1999 LEN=0020 INSTALLED UNKN
015"H 21"W ELLIP METAL
0040/1323 LEN=0050 INSTALLED 2005
018" DIA CIR PLASTIC
0040/0797 LEN=0035 INSTALLED 2005
005328 FT 2 0 66194 0 00 0053+31
018" DIA CIR PLASTIC
LEN=0040 INSTALLED UNKN
CONEWAGO RD
(TB22)
0040/0000 LENGTH(AH 2616 BK 0923)
0030/0464 BMSSEN 66/4015/0030/0418
2 0 66194 0 00 0048+26
TR.CONEWAGO
0030/0418 BMSBG 66/4015/0030/0418
004405 FT 2 0 66194 0 00 0044+08
0030/0000 LENGTH(AH 0923 BK 2496)
018" DIA CIR PLASTIC
0020/2102 LEN=0025 INSTALLED UNKN
020"H 28"W ELLIP METAL
0020/1368 LEN=0030 INSTALLED 2005
015"H 21"W ELLIP METAL
0020/0701 LEN=0030 INSTALLED UNKN
001909 FT 2 0 66194 0 00 0019+09
013"H 17"W ELLIP METAL
LEN=0035 INSTALLED UNKN
0020/0000 LENGTH(AH 2496 BK 1909)
026"H 38"W ELLIP METAL
0010/1495 LEN=0035 INSTALLED UNKN
015"H 21"W ELLIP METAL
0010/0368 LEN=0040 INSTALLED 2005
018" DIA CIRC METAL
0010/0039 LEN=0030 INSTALLED 2005
000000 FT 2 0 66194 0 00 0000+00
NC CO LONIAL RD
DAVIDSBURG RD
(SR4008 SEG 0100/0000)
MFC BEGIN = E
0010/0000 LENGTH(AH 1909 BK 0000)

EXTRACT DATE: 11/25/2024 ROADWAY MANAGEMENT SYSTEM PAGE NUMBER: 965
PRINT DATE: 11/26/2024 SLD COUNTY/SR - ANNUAL PRINT COUNTY: YORK
DIR: B TOTAL LEN: 6.937 MI. DIST: 08-4 SR: 4014
LEFT MUN: DOVER T RIGHT MUN: DOVER T

CARLISLE RD 036626 FT
(SR0074 SEG 0820/1065) 0150/2874

033752 FT



036626 FT CARLISLE RD
0150/2874 (SR0074 SEG 0820/1065)
0150/2873 024 "DIA CIR PLASTIC
LEN=0024 INSTALLED UNKN

0150/1584 015"H 21"W ELLIP METAL
LEN=0040 INSTALLED 1998
0150/1081 015"H 21"W ELLIP METAL
LEN=0040 INSTALLED UNKN

033752 FT 2 0 66034 0 01 0341+18
5 0150/0000 LENGTH(AH 2874 BK 2479)
0140/2467 060 "DIA CIRC METAL
LEN=0060 INSTALLED UNKN

0140/1814 015"H 21"W ELLIP METAL
LEN=0040 INSTALLED UNKN

015 "DIA CIRC METAL

EXTRACT DATE: 11/25/2024 ROADWAY MANAGEMENT SYSTEM PAGE NUMBER: 964
PRINT DATE: 11/26/2024 SLD COUNTY/SR - ANNUAL PRINT COUNTY: YORK

DIR: B TOTAL LEN: 6.937 MI. DIST: 08-4 SR: 4014
LEFT MUN: DOVER T RIGHT MUN: DOVER T

		0140/0698	LEN=0040	INSTALLED	UNKN
		0140/0024	BMS EN 66/4014/0140/0000		
031273	FT	031273	FT	2 0 66034 0 01 0316+77	
				TRB. FOX RUN	
		0140/0000	BMSBG 66/4014/0140/0000		
			LENGTH(AH 2479 BK 2852)		
		0130/2219	015"H 21"W ELLIP METAL		
			LEN=0035	INSTALLED	1998
		0130/0592	013"H 17"W ELLIP METAL		
			LEN=0040	INSTALLED	UNKN
		0130/0590	SCHOOLHOUSE RD		
			(T908)		
		0130/0352	018"DIA CIRC METAL		
			LEN=0035	INSTALLED	UNKN
		0130/0009	038"DIA CIRC METAL		
028421	FT	028421	FT	LEN=0040	INSTALLED UNKN
		0130/0000	2 0 66034 0 01 0288+47		
			LENGTH(AH 2852 BK 2311)		
		0120/1304	024"H 35"W ELLIP METAL		
			LEN=0050	INSTALLED	UNKN
		0120/0568	018"H 28"W ELLIP CONC		
			LEN=0040	INSTALLED	UNKN
		0120/0143	018"H 24"W ELLIP METAL		
		026110	FT	LEN=0040	INSTALLED 1998
		0120/0000	LENGTH(AH 2311 BK 2486)		
		0110/2471	018"DIA CIRC METAL		
			LEN=0035	INSTALLED	1998
		0110/2072	018"DIA CIRC METAL		
			LEN=0040	INSTALLED	1998
		0110/1483	030"DIA CIRC METAL		
			LEN=0040	INSTALLED	UNKN
		0110/0888	018"DIA CIRC METAL		
			LEN=0030	INSTALLED	UNKN
		0110/0164	020"H 28"W ELLIP METAL		
023624	FT	023624	FT	LEN=0040	INSTALLED UNKN
		0110/0000	2 0 66034 0 01 0240+50		
			LENGTH(AH 2486 BK 2382)		
			018"DIA CIRC METAL		

DIR: B TOTAL LEN: 6.937 MI. DIST: 08-4 SR: 4014
LEFT MUN: DOVER T RIGHT MUN: DOVER T

LC TO SKYTOP TR (CONN)	0100/1440	==	-	0100/1902	LEN=0040	INSTALLED	1998
				0100/1331	012 "DIA	CIRC CONCR	
SKYTOP TR (T823)	0100/1314	==	-	0100/1314	LEN=0040	INSTALLED	UNKN
				0100/0843	SKYTOP TR (T820)		
SPINELLI LN (PRDR)	0100/0701	==	-	0100/0474	020"H	28"W	ELLIP METAL
				0100/0250	LEN=0040	INSTALLED	UNKN
	021242 FT	==	-	0100/0000	COLONIAL RD (SR4015 SEG 0050/3437)		
				0090/0869	CLEARVIEW RD (T892)		
TIMBERLYN DR (T823)	0090/0550 019944 FT	==	-	0090/0000	2 0 66034 0 01 0216+68		
				0080/2683	LENGTH(AH 2382 BK 1298)		
PINEY HOLLOW RD (T824)	0080/2634	==	-	0080/0405	015"H	24"W	ELLIP CONC
				0070/2591	LEN=0047	INSTALLED	UNKN
	017261 FT	==	-	0080/0000	2 0 66034 0 00 0199+55		
				0070/2297	DETTERS MILL RD (T801)		
		==	-	0070/2175	LENGTH(AH 1298 BK 2683)		
				0070/2099	014"H	18"W	ELLIP CONC
		==	-	0080/0405	LEN=0043	INSTALLED	UNKN
				0070/2099	018 "DIA	CIRC CONCR	
DETTERS MILL RD		==	-	0070/2099	LEN=0045	INSTALLED	UNKN
				0070/2099	2 0 66034 0 00 0172+72		
		==	-	0070/2099	CONEWAGO RD (T803)		
				0070/2099	LENGTH(AH 2683 BK 3003)		
		==	-	0070/2099	BMSBN 66/4014/0070/2297		
				0070/2099	2 0 66034 0 00 0165+49		
		==	-	0070/2099	CONEWAGO CRK		
				0070/2099	BMSBG 66/4014/0070/2297		
		==	-	0070/2099	057"H	83"W	ELLIP METAL
				0070/2099	LEN=0400	INSTALLED	UNKN
		==	-	0070/2099	DETTERS MILL RD (T803)		
				0070/2099	LEN=0400	INSTALLED	UNKN

DIR: B TOTAL LEN: 6.937 MI. DIST: 08-4 SR: 4014
LEFT MUN: DOVER T RIGHT MUN: DOVER T

EXTRACT DATE: 11/25/2024 ROADWAY MANAGEMENT SYSTEM PAGE NUMBER: 961
PRINT DATE: 11/26/2024 SLD COUNTY/SR - ANNUAL PRINT COUNTY: YORK

DIR: B TOTAL LEN: 6.937 MI. DIST: 08-4 SR: 4014
LEFT MUN: WARRINGTON T RIGHT MUN: WARRINGTON T

2 0 66034 0 00 0071+01 007090 FT
WINDING RD
(T849) 0040/0000
OLD DOMINION RD 0030/1908
(T850)

WELLSVILLE RD
(SR4012 SEG 0110/0000) 0030/0000

002003 FT

000000 FT

FARM VALLEY RD
(SR0074 SEG 0980/0000) 0010/0000

0040/0366 LEN=0030 INSTALLED UNKN
007090 FT

5 0040/0000 LENGTH(AH 1947 BK 2392)

0030/0181 FOR SR 4012 AND 4014
(CONN)
018 "DIA CIRC METAL
0030/0048 LEN=0048 INSTALLED UNKN
004698 FT 2 0 66034 0 00 0047+00

5 0030/0000 WELLSVILLE RD
(SR4012 SEG 0110/0000)
MFC BEGIN = D
LENGTH(AH 2392 BK 2695)
018 "DIA CIRC PLASTIC
LEN=0050 INSTALLED UNKN

0020/1821 BMS EN 66/4014/0020/1782
2 0 66034 0 00 0037+80
DOE RUN
0020/1782 BMS BG 66/4014/0020/1782

5 002003 FT 2 0 66034 0 00 0020+03
0020/0000 LENGTH(AH 2695 BK 2003)

0010/1161 MINEBANK RD
(T851)
018 "DIA CIRC METAL
0010/1122 LEN=0055 INSTALLED UNKN

0010/0364 018 "DIA CIRC PLASTIC
LEN=0032 INSTALLED UNKN
018 "DIA CIRC CONCR
0010/0034 LEN=0040 INSTALLED UNKN
000000 FT 2 0 66034 0 00 0000+00

NC HARMONY GROVE RD
FARM VALLEY RD
(T851)
INTER-BK CARLISLE RD
(SR0074 SEG 0980/0000)
MFC BEGIN = E
5 0010/0000 LENGTH(AH 2003 BK 0000)

EXTRACT DATE: 11/25/2024 ROADWAY MANAGEMENT SYSTEM PAGE NUMBER: 960
PRINT DATE: 11/26/2024 SLD COUNTY/SR - ANNUAL PRINT COUNTY: YORK
DIR: B TOTAL LEN: .000 MI. DIST: 08-4 SR: 4013
LEFT MUN: WELLSVILLE B RIGHT MUN: WELLSVILLE B

000000 FT
000000 FT
000000 FT



000000 FT
7030/0000 LENGTH(AH 2761 BK 1967)
000000 FT
7020/0000 LENGTH(AH 1967 BK 2232)
000000 FT
7010/0000 LENGTH(AH 2232 BK 0000)

EXTRACT DATE: 11/25/2024 ROADWAY MANAGEMENT SYSTEM PAGE NUMBER: 959
PRINT DATE: 11/26/2024 SLD COUNTY/SR - ANNUAL PRINT COUNTY: YORK

DIR: B TOTAL LEN: 5.865 MI. DIST: 08-4 SR: 4012
LEFT MUN: WELLSVILLE B RIGHT MUN: WELLSVILLE B

030965 FT
MAIN ST
(SR0074 SEG 0940/0841) 0120/3072

027893 FT

1 0 00190 0 02 1090+70 025511 FT
HARMONY GROVE RD
(SR4014 SEG 0030/0000) 0110/0000

030965 FT	YORK ST
INTER-AHD	(SR0074 SEG 0940/0841)
0120/3072	018 "DIA CIR PLASTIC
0120/2658	LEN=0040 INSTALLED 2006
NC YORK ST	
0120/2166	WELLSVILLE
0120/1809	WARRINGTON T
0120/1543	030 "DIA CIR PLASTIC
0120/1234	LEN=0040 INSTALLED 2006
	018 "DIA CIR PLASTIC
	LEN=0030 INSTALLED 2006
	015 "DIA CIRC CONCR
	LEN=0030 INSTALLED UNKN
	018 "DIA CIR PLASTIC
0120/0492	LEN=0050 INSTALLED 2006
	018 "DIA CIR PLASTIC
0120/0284	LEN=0040 INSTALLED 2006
027893 FT	1 0 00190 0 02 1114+52
0120/0000	LENGTH(AH 3072 BK 2382)
	024 "DIA CIR PLASTIC
0110/2130	LEN=0030 INSTALLED 2007
	018 "DIA CIR PLASTIC
0110/1452	LEN=0040 INSTALLED 2007
	015 "DIA CIRC CONCR
0110/0916	LEN=0035 INSTALLED UNKN
	018 "DIA CIR PLASTIC
0110/0376	LEN=0035 INSTALLED 2007
	HARMONY GROVE RD
025511 FT	(SR4014 SEG 0030/0000)
	MFC BEGIN = D
0110/0000	LENGTH(AH 2382 BK 3000)
	FOR SR 4012 AND 4014
0100/2831	(CONN)
	024 "DIA CIR PLASTIC
0100/2776	LEN=0040 INSTALLED 2007
	024 "DIA CIR PLASTIC
0100/1806	LEN=0040 INSTALLED 2007
	024 "DIA CIR PLASTIC
0100/1352	LEN=0040 INSTALLED 2007

EXTRACT DATE: 11/25/2024 ROADWAY MANAGEMENT SYSTEM PAGE NUMBER: 958
PRINT DATE: 11/26/2024 SLD COUNTY/SR - ANNUAL PRINT COUNTY: YORK

DIR: B TOTAL LEN: 5.865 MI. DIST: 08-4 SR: 4012
LEFT MUN: WARRINGTON T RIGHT MUN: WARRINGTON T

LC FOR PEIFFER RD
(CONN)

0100/0110

1 0 00190 0 02 1061+20 022511 FT
PEIFFER RD
(T858)

0100/0000

019737 FT

017425 FT

015288 FT

0100/0612 015 "DIA CIRC CONCR
LEN=0035 INSTALLED UNKN
0100/0141 024 "DIA CIRC METAL
LEN=0035 INSTALLED UNKN

0100/0040 024 "DIA CIR PLASTIC
LEN=0040 INSTALLED 2007
PEIFFER RD
(T858)
022511 FT WARRINGTON
WASHINGTON T
0100/0000 LENGTH(AH 3000 BK 2774)
015 "DIA CIRC CONCR
0090/2264 LEN=0040 INSTALLED UNKN

0090/1198 028 "DIA CIRC METAL
LEN=0040 INSTALLED 2007
0090/1048 018 "DIA CIR PLASTIC
LEN=0040 INSTALLED 2007
0090/0581 018 "DIA CIR PLASTIC
LEN=0040 INSTALLED 2007
0090/0247 024 "DIA CIR PLASTIC
LEN=0040 INSTALLED 2007
019737 FT 1 0 00190 0 02 1033+46
0090/0000 LENGTH(AH 2774 BK 2312)
024 "DIA CIR PLASTIC
LEN=0040 INSTALLED 2007
0080/2005 018 "DIA CIR PLASTIC
LEN=0040 INSTALLED 2007
0080/1746 018 "DIA CIR PLASTIC
LEN=0040 INSTALLED 2007

0080/0917 018 "DIA CIR PLASTIC
LEN=0030 INSTALLED 2007
0080/0516 018 "DIA CIR PLASTIC
LEN=0040 INSTALLED 2007
017425 FT 1 0 00190 0 02 1010+34
0080/0000 LENGTH(AH 2312 BK 2137)
018 "DIA CIR PLASTIC
LEN=0040 INSTALLED 2007
0070/2073 012 "DIA CIR PLASTIC
LEN=0040 INSTALLED 2007

0070/1313 012 "DIA CIR PLASTIC
LEN=0040 INSTALLED 2007

0070/0653 018 "DIA CIR PLASTIC
LEN=0040 INSTALLED 2007

015288 FT 1 0 00190 0 02 0988+97
NC WELLSVILLE RD

EXTRACT DATE: 11/25/2024 ROADWAY MANAGEMENT SYSTEM PAGE NUMBER: 957
PRINT DATE: 11/26/2024 SLD COUNTY/SR - ANNUAL PRINT COUNTY: YORK

DIR: B TOTAL LEN: 5.865 MI. DIST: 08-4 SR: 4012
LEFT MUN: WASHINGTON T RIGHT MUN: WASHINGTON T

1 0 00190 0 02 0963+51 012715 FT
KRALLTOWN RD
(T884)
BENTZ MILL RD
(T853)

0060/0000

010221 FT

==
[RBR]
[RBR]
==
0070/0000 KRALLTOWN RD
(T884)
LENGTH(AH 2137 BK 2573)
0060/2546 BMS EN 66/4012/0060/2478
1 0 00190 0 02 0987+60
P3
DOE RUN
0060/2478 BMS BG 66/4012/0060/2478
DOE RUN RD
0060/2393 (T848)
0060/0332 018 "DIA CIRC CONCR
012715 FT LEN=0028 INSTALLED UNKN
0060/0000 LENGTH(AH 2573 BK 2494)
0050/2111 025"H 28"W ELLIP METAL
LEN=0030 INSTALLED UNKN
0050/1123 018"H 24"W ELLIP CONC
LEN=0032 INSTALLED UNKN
0050/0306 014"H 23"W ELLIP CONC
010221 FT LEN=0035 INSTALLED UNKN
1 0 00190 0 01 0938+89
DOE RUN RD
(T847)
0050/0000 LENGTH(AH 2494 BK 2977)
(T848)
HULL DR
0040/2877 LC FOR HULL DR
0040/2742 (CONN)
0040/1545 040"H 72"W ELLIP CONC
LEN=0030 INSTALLED UNKN
0040/0947 014"H 23"W ELLIP CONC
LEN=0032 INSTALLED UNKN
0040/0099 BMS EN 66/4012/0040/0000

EXTRACT DATE: 11/25/2024 ROADWAY MANAGEMENT SYSTEM PAGE NUMBER: 956
PRINT DATE: 11/26/2024 SLD COUNTY/SR - ANNUAL PRINT COUNTY: YORK

DIR: B TOTAL LEN: 5.865 MI. DIST: 08-4 SR: 4012
LEFT MUN: WASHINGTON T RIGHT MUN: WASHINGTON T

MILFORD GREEN RD
(T852)

007244 FT

007244 FT 1 0 00190 0 01 0909+12
N.BR.BERMUDI
BMSBG 66/4012/0040/0000
LENGTH(AH 2977 BK 2184)

0040/0000

018 "DIA CIR PLASTIC
LEN=0040 INSTALLED UNKN
018 "DIA CIR PLASTIC
LEN=0040 INSTALLED UNKN
014"H 23"W ELLIP CONC
LEN=0032 INSTALLED UNKN
014"H 23"W ELLIP CONC
LEN=0032 INSTALLED UNKN

0030/0509
005060 FT 1 0 00190 0 01 0887+21
LENGTH(AH 2184 BK 2583)

005060 FT

0030/0000

018 "DIA CIR PLASTIC
LEN=0040 INSTALLED UNKN
040 "DIA CIR PLASTIC
LEN=0040 INSTALLED UNKN

0020/2056

0020/1501

0020/1477

024 "DIA CIRC CONCR
LEN=0040 INSTALLED UNKN
018 "DIA CIR PLASTIC
LEN=0035 INSTALLED UNKN
029"H 42"W ELLIP CONC
LEN=0032 INSTALLED UNKN
1 0 00190 0 01 0861+38
LENGTH(AH 2583 BK 2477)
040"H 50"W CONC STRUCT
LEN=0030 INSTALLED UNKN

0020/0000

0010/2477

002477 FT

024 "DIA CIR PLASTIC
LEN=0040 INSTALLED UNKN
018 "DIA CIR PLASTIC
LEN=0040 INSTALLED UNKN
018 "DIA CIR PLASTIC
LEN=0040 INSTALLED UNKN
028"H 48"W ELLIP CONC
LEN=0060 INSTALLED UNKN
BMSSEN 66/4012/0010/0132
1 0 00190 0 01 0837+97

0010/0480

0010/0153

000000 FT

BR.BERMUDIAN
BMSBG 66/4012/0010/0132
1 0 00190 0 01 0836+61

0010/0132

NC CR
BALTIMORE PK
(SRO194 SEG 0210/0000)
MFC BEGIN = E
LENGTH(AH 2477 BK 0000)

0010/0000

EXTRACT DATE: 11/25/2024 ROADWAY MANAGEMENT SYSTEM PAGE NUMBER: 955
PRINT DATE: 11/26/2024 SLD COUNTY/SR - ANNUAL PRINT COUNTY: YORK
DIR: B TOTAL LEN: 3.954 MI. DIST: 08-4 SR: 4011
LEFT MUN: CONEWAGO T RIGHT MUN: CONEWAGO T

CANAL RD

020879 FT

020879 FT CANAL RD

DIR: B TOTAL LEN: 3.954 MI.
LEFT MUN: CONEWAGO T

DIST: 08-4 SR: 4011
RIGHT MUN: CONEWAGO T

(SR0921 SEG 0050/0000)	0090/2020	==	0090/2020 (SR0921 SEG 0050/0000)
WALDORF DR (PRDR)	0090/1184	==	
DIETZ ESTATE DR (TWP)	0090/0205	==	0090/0598 018 "DIA CIR PLASTIC LEN=0060 INSTALLED 2006
	018859 FT	==	0090/0145 014"H 23"W ELLIP CONC LEN=0027 INSTALLED UNKN 018859 FT 2 0 66043 0 02 0330+10 S 0090/0000 LENGTH(AH 2020 BK 2524)
GRAFFIUS RD (T911)	0080/1422	==	
	016335 FT	==	0080/1387 020"H 28"W ELLIP METAL LEN=0045 INSTALLED UNKN
		==	0080/0080 BMS EN 66/4011/0080/0000 016335 FT 2 0 66043 0 02 0304+13 L. CONEWAGO BMSBG 66/4011/0080/0000 CONEWAGO MANCHESTER T S 0080/0000 LENGTH(AH 2524 BK 1288)
BENTZEL MILL RD (T894)	0070/1079	==	
CANDLE LN (TWP)	0070/0244	==	0070/0790 018 "DIA CIRC CONCR LEN=0040 INSTALLED UNKN
	015047 FT	==	015047 FT 2 0 66043 0 02 0288+14 WESTWIND LN (T911) S 0070/0000 LENGTH(AH 1288 BK 3350)
		==	0060/3277 015"H 21"W ELLIP METAL LEN=0040 INSTALLED 2006
		==	0060/2454 018 "DIA CIRC CONCR LEN=0040 INSTALLED UNKN
		==	0060/2375 LANGSHIRE DR (TWP)

036 "DIA CIR PLASTIC

DIR: B TOTAL LEN: 3.954 MI. DIST: 08-4 SR: 4011
LEFT MUN: MANCHESTER T RIGHT MUN: MANCHESTER T

		0060/0803	LEN=0108	INSTALLED UNKN
		ST ANDREWS WY		
		0060/0685	(T522)	
011697 FT		011697 FT	2 0 66043 0 02 0254+64	
		0060/0000	LENGTH(AH 3350 BK 2756)	
		JONATHON RD		
		0050/2548	(T980)	
		(APRA)	WESTWOOD PLAZA	
		MIDPINE DR		
BRITTANY DR		0050/1790	(T973)	
(T854)				
		0050/1550		
		0050/1122	024 "DIA CIR PLASTIC	
		LEN=0050	INSTALLED 2006	
		HEPPLEWHITE DR		
		0050/0822	(T515)	
		015"H 21"W ELLIP METAL		
HAMBILTONIAN WY		0050/0796	LEN=0050	INSTALLED UNKN
(TWP)				
		0050/0275		
008941 FT		008941 FT	2 0 66043 0 02 0227+08	
		030 "DIA CIR PLASTIC		
		LEN=0050	INSTALLED 2005	
		0050/0000	LENGTH(AH 2756 BK 1973)	
		0040/1362	048 "DIA CIRC METAL	
		LEN=0040	INSTALLED UNKN	
FUTURITY DR		0040/0823	018 "DIA CIR PLASTIC	
(TWP)		LEN=0040	INSTALLED 2006	
		0040/0116	FROM 0238/0070 SH	
		(CONN)		
006968 FT		006968 FT	2 0 66043 0 02 0207+35	
		CHURCH RD		
		(SR0238 SEG 0070/0000)		
		INTER-BK	CHURCH RD	
		(SR0238 SEG 0070/0000)		
		0040/0000	LTH AH 001973 BK 000100	
006968 FT		006968 FT		
		7034/0000	LTH AH 000100 BK 003224	
		INTER-AHD	CHURCH RD	
		(SR0238 SEG 0060/0000)		
CHURCH RD		0030/3224		
(SR0238 SEG 0060/0000)				
CHRISTIAN SCHOOL OF YOR				

DIST: 08-4 SR: 4011
RIGHT MUN: MANCHESTER T

DIR: B TOTAL LEN: .072 MI. DIST: 08-4 SR: 4010
LEFT MUN: DOVER B RIGHT MUN: DOVER B

```

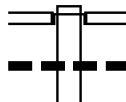
LENGTH(AH 0100 BK 0050)
BMSSEN 66/4010/0020/0000
PARK ST (TB SR 4010)
(TB90)
2 0 66187 0 00 0030+11
PARK ST (TB SR 4010)
(TB90)
FOX RUN
BMSBG 66/4010/0020/0000
LENGTH(AH 0050 BK 0100)

LENGTH(AH 0100 BK 0330)
PARK ST (TB SR 4010)
(TB90)
018"H 00"W MULT CONCR
LEN=0060 INSTALLED UNKN
2 0 66187 1 00 0000+00
AARK ST
MAIN ST
(SR0074 SEG 0800/0000)
MFC BEGIN = E
LENGTH(AH 0330 BK 0000)

```

EXTRACT DATE: 11/25/2024 ROADWAY MANAGEMENT SYSTEM PAGE NUMBER: 950
PRINT DATE: 11/26/2024 SLD COUNTY/SR - ANNUAL PRINT COUNTY: YORK
DIR: B TOTAL LEN: 11.124 MI. DIST: 08-4 SR: 4009
LEFT MUN: NEWBERRY T RIGHT MUN: NEWBERRY T

058735 FT



058735 FT
INTER-AHD OLD QUAKER RD
(T917)
LEWISBERRY RD
0200/3554 (SR0382 SEG 0140/0000)
036 " DIA CIRC CONCR
0200/3341 LEN=0080 INSTALLED UNKN
018 " DIA CIR PLASTIC

EXTRACT DATE: 11/25/2024 ROADWAY MANAGEMENT SYSTEM PAGE NUMBER: 949
PRINT DATE: 11/26/2024 SLD COUNTY/SR - ANNUAL PRINT COUNTY: YORK

DIR: B TOTAL LEN: 11.124 MI. DIST: 08-4 SR: 4009
LEFT MUN: NEWBERRY T RIGHT MUN: NEWBERRY T

MILLER RD
(T818)

0200/1397

055181 FT

PLEASANT DR
(T933)

0190/0542

051251 FT

0200/2901	LEN=0030	INSTALLED 2000
0200/2135	018 "DIA CIR PLASTIC LEN=0030	INSTALLED UNKN
0200/0890	024 "DIA CIR PLASTIC LEN=0032	INSTALLED UNKN
0200/0532	MILLER RD (T904)	
0200/0390	BMS EN 66/4009/0200/0349 2 0 66087 0 00 0042+99	
0200/0349	BENNETT RUN BMS BG 66/4009/0200/0349 2 0 66087 0 00 0040+70	
055181 FT	LENGTH(AH 3554 BK 3930)	
0200/0000	024 "DIA CIR PLASTIC LEN=0034	INSTALLED UNKN
0190/3350	018 "DIA CIR PLASTIC LEN=0030	INSTALLED UNKN
0190/3271		
0190/1888	024 "DIA CIR PLASTIC LEN=0040	INSTALLED UNKN
0190/0031	018"H 30"W ELLIP CONC LEN=0050	INSTALLED 2006
051251 FT	2 0 66087 0 00 0000+00	
0190/0000	KISE MILL RD (SR4016 SEG 0010/0000)	
0180/2806	LENGTH(AH 3930 BK 3246) 018 "DIA CIR PLASTIC LEN=0030	INSTALLED 2001
0180/2514	(APRA) CONEWAGO VALLEY CONEWAGO VALLEY M H PRK (PRDR)	
0180/2139	018 "DIA CIR PLASTIC LEN=0030	INSTALLED 2001
0180/1225	CONEWAGO VALLEY M H PRK (PRDR)	
0180/1110	018 "DIA CIR PLASTIC LEN=0040	INSTALLED 2006

EXTRACT DATE: 11/25/2024 ROADWAY MANAGEMENT SYSTEM PAGE NUMBER: 948
PRINT DATE: 11/26/2024 SLD COUNTY/SR - ANNUAL PRINT COUNTY: YORK

DIR: B TOTAL LEN: 11.124 MI. DIST: 08-4 SR: 4009
LEFT MUN: NEWBERRY T RIGHT MUN: NEWBERRY T

2 0 66003 0 04 0483+42 048005 FT
ERNEY RD
(T938) 0180/0000

CEDAR HILL DR
(T839) 0170/0647
SARAH DR
(TWP) 0170/0326

045283 FT

PARK DR
(T968) 0160/1166

041744 FT

048005 FT

5 0180/0000 LENGTH(AH 3246 BK 2722)

0170/2038 018"H 35"W PIPE ARCH
LEN=0030 INSTALLED UNKN
RED BANK RD
0170/1722 (T936)

0170/0170 018 "DIA CIR PLASTIC
LEN=0040 INSTALLED 2001
045283 FT 2 0 66003 0 04 0456+20
NEWBERRY
CONEWAGO T

5 0170/0000 LENGTH(AH 2722 BK 3539)
0160/3093 018 "DIA CIR PLASTIC
LEN=0034 INSTALLED 2001

0160/2229 018 "DIA CIR PLASTIC
LEN=0030 INSTALLED 2001
0160/1861 018 "DIA CIR PLASTIC
LEN=0040 INSTALLED 2001

0160/1206 018 "DIA CIR PLASTIC
LEN=0040 INSTALLED 2001

0160/0325 018 "DIA CIRC CONCR
LEN=0032 INSTALLED UNKN
0160/0267 BMSBN 66/4009/0160/0001
NC YORK RD

041744 FT 2 0 66003 0 03 0421+18
CONEWAGO CR
BMSBG 66/4009/0160/0001
5 0160/0000 LENGTH(AH 3539 BK 2306)
0150/2265 018 "DIA CIRC CONCR
LEN=0040 INSTALLED UNKN

0150/1008 018 "DIA CIR PLASTIC
LEN=0040 INSTALLED 2001

EXTRACT DATE: 11/25/2024 ROADWAY MANAGEMENT SYSTEM PAGE NUMBER: 947
PRINT DATE: 11/26/2024 SLD COUNTY/SR - ANNUAL PRINT COUNTY: YORK

DIR: B TOTAL LEN: 11.124 MI. DIST: 08-4 SR: 4009
LEFT MUN: CONEWAGO T RIGHT MUN: CONEWAGO T

	0150/0659	018 "DIA CIR PLASTIC LEN=0040 INSTALLED 2001
	0150/0143	048 "DIA CIRC METAL LEN=0060 INSTALLED 2001
039438 FT	039438 FT	2 0 66003 0 02 0395+53 COPENHAFFER RD (T928)
ANDERSONTOWN RD (SR4018 SEG 0030/2611)	0150/0000	MFC BEGIN = D LENGTH(AH 2306 BK 2531)
	0140/2234	018 "DIA CIR PLASTIC LEN=0040 INSTALLED 2002
	0140/1806	018 "DIA CIR PLASTIC LEN=0040 INSTALLED 2002
	0140/1435	018 "DIA CIR PLASTIC LEN=0050 INSTALLED 2002
	0140/1110	018 "DIA CIR PLASTIC LEN=0040 INSTALLED 2002
	0140/0762	018 "DIA CIR PLASTIC LEN=0060 INSTALLED 2002
	0140/0121	018 "DIA CIR PLASTIC LEN=0040 INSTALLED 2002
036907 FT	036907 FT	2 0 66003 0 02 0370+25 BREMER RD (T827)
	0140/0000	LENGTH(AH 2531 BK 1574)
	0130/1544	072 "DIA CIRC METAL LEN=0045 INSTALLED UNKN
	0130/1186	018 "DIA CIR PLASTIC LEN=0060 INSTALLED 2002
	0130/0920	018 "DIA CIR PLASTIC LEN=0070 INSTALLED 2004
	0130/0576	024 "DIA CIR PLASTIC LEN=0060 INSTALLED 2002
	0130/0247	018 "DIA CIR PLASTIC LEN=0050 INSTALLED 2002
	0130/0022	024 "DIA CIR PLASTIC LEN=0060 INSTALLED 2002
035333 FT	035333 FT	2 0 66003 0 02 0354+51
	0130/0000	LENGTH(AH 1574 BK 2780)
	0120/2496	024 "DIA CIRC METAL LEN=0060 INSTALLED UNKN
	0120/2087	018 "DIA CIR PLASTIC LEN=0050 INSTALLED 2002
	0120/1605	018 "DIA CIR PLASTIC LEN=0050 INSTALLED 2002
	0120/1369	024 "DIA CIR PLASTIC LEN=0050 INSTALLED 2004
	0120/1113	018 "DIA CIRC METAL LEN=0060 INSTALLED 2002

EXTRACT DATE: 11/25/2024 ROADWAY MANAGEMENT SYSTEM PAGE NUMBER: 946
PRINT DATE: 11/26/2024 SLD COUNTY/SR - ANNUAL PRINT COUNTY: YORK

DIR: B TOTAL LEN: 11.124 MI. DIST: 08-4 SR: 4009
LEFT MUN: CONEWAGO T RIGHT MUN: CONEWAGO T

032553 FT

0120/0735	018 "DIA	CIR PLASTIC
	LEN=0060	INSTALLED 2002
0120/0418	018 "DIA	CIR PLASTIC
	LEN=0055	INSTALLED 2002
0120/0102	018 "DIA	CIR PLASTIC
	LEN=0040	INSTALLED 2002
032553 FT	2 0 66003	0 02 0326+71
5 0120/0000	LENGTH(AH	2780 BK 3684)
	018 "DIA	CIR PLASTIC
	LEN=0050	INSTALLED 2002
0110/3463	018 "DIA	CIR PLASTIC
	LEN=0055	INSTALLED 2002
0110/3149	018 "DIA	CIR PLASTIC
	LEN=0055	INSTALLED 2002
0110/2820	015"H 21"	W ELLIP METAL
	LEN=0040	INSTALLED 2002
0110/2349	018 "DIA	CIR PLASTIC
	LEN=0032	INSTALLED 2004
0110/2107		

028869 FT

0110/0872	018 "DIA	CIR PLASTIC
	LEN=0050	INSTALLED 2004
0110/0603	018 "DIA	CIR PLASTIC
	LEN=0040	INSTALLED 2003
0110/0290	018 "DIA	CIR PLASTIC
	LEN=0050	INSTALLED 2003
028869 FT	2 0 66003	0 02 0289+66
5 0110/0000	LENGTH(AH	3684 BK 2831)
	018 "DIA	CIR PLASTIC
	LEN=0055	INSTALLED 2003
0100/2831	018 "DIA	CIR PLASTIC
	LEN=0050	INSTALLED 2004
0100/2390	018 "DIA	CIR PLASTIC
	LEN=0035	INSTALLED UNKN
0100/2175	015"H 21"	W ELLIP METAL
	LEN=0040	INSTALLED 2004
0100/1664	015"H 21"	W ELLIP METAL
	LEN=0070	INSTALLED 2004
0100/1397	018 "DIA	CIR PLASTIC
	LEN=0060	INSTALLED 2004
0100/1122	018 "DIA	CIR PLASTIC
	LEN=0045	INSTALLED 2004
0100/0672	018 "DIA	CIR PLASTIC
	LEN=0040	INSTALLED 2004
0100/0463		
026038 FT		

2 0 66003 0 02 0261+35 026038 FT
BUCK RD
(T907)
JUG RD
(T910)

0100/0000

5 0100/0000 LENGTH(AH 2831 BK 2599)

EXTRACT DATE: 11/25/2024 ROADWAY MANAGEMENT SYSTEM PAGE NUMBER: 945
PRINT DATE: 11/26/2024 SLD COUNTY/SR - ANNUAL PRINT COUNTY: YORK

DIR: B TOTAL LEN: 11.124 MI. DIST: 08-4 SR: 4009
LEFT MUN: CONEWAGO T RIGHT MUN: CONEWAGO T

		0090/2092	018 "DIA CIR PLASTIC LEN=0035 INSTALLED 2004
		0090/1152	024 "DIA CIR PLASTIC LEN=0034 INSTALLED UNKN
	023439 FT	023439 FT	2 0 66003 0 02 0235+36 BUTTER RD
BUTTER RD (T833)	0090/0000	0090/0000	(T833) LENGTH(AH 2599 BK 3527)
		0080/2755	015 "DIA CIRC METAL LEN=0055 INSTALLED UNKN
DAUGHERTY RD (T909)	0080/2727	0080/2114	015 "DIA CIRC METAL LEN=0035 INSTALLED UNKN
	019912 FT	019912 FT	2 0 66003 0 02 0200+09
		0080/0000	LENGTH(AH 3527 BK 3541)
		0070/2954	MFC BEGIN = E
		0070/2939	015 "DIA CIRC METAL LEN=0060 INSTALLED UNKN
		0070/2566	018 "DIA CIR PLASTIC LEN=0035 INSTALLED 2004
		0070/1475	024 "DIA CIR PLASTIC LEN=0040 INSTALLED 2004
		0070/0787	018 "DIA CIR PLASTIC LEN=0040 INSTALLED 2004
CEDAR RUN DR (TWP)	0070/0707		
		0070/0048	018 "DIA CIRC METAL LEN=0060 INSTALLED 2002
	016371 FT	016371 FT	2 0 66003 0 02 0164+68 CANAL RD
		0070/0000	(SR0921 SEG 0090/2791) LENGTH(AH 3541 BK 2966) 018 "DIA CIRC METAL

DIR: B TOTAL LEN: 11.124 MI. DIST: 08-4 SR: 4009
LEFT MUN: CONEWAGO T RIGHT MUN: CONEWAGO T

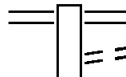
EXTRACT DATE: 11/25/2024 ROADWAY MANAGEMENT SYSTEM PAGE NUMBER: 943
PRINT DATE: 11/26/2024 SLD COUNTY/SR - ANNUAL PRINT COUNTY: YORK

DIR: B TOTAL LEN: 11.124 MI. DIST: 08-4 SR: 4009
LEFT MUN: MANCHESTER T RIGHT MUN: MANCHESTER T

2 0 66003 0 01 0066+84 006650 FT		006650 FT	SINKING SPRINGS LN
MILLCREEK RD		(T808)	
(T839)	0030/0000	==	5 0030/0000 LENGTH(AH 2799 BK 3307)
		==	015 "DIA CIRC METAL
		==	0020/3295 LEN=0070 INSTALLED 2002
		==	015"H 21"W ELLIP METAL
		==	0020/2958 LEN=0051 INSTALLED UNKN
KOCHENOUR LN	0020/2902	==	
(T981)		==	
BARK HILL RD	0020/2652	==	
(TWP)		==	
		==	
		==	0020/1415 018 "DIA CIRC METAL
		==	LEN=0030 INSTALLED UNKN
FOXTAIL DR	0020/0392	==	
(TWP)	003343 FT	==	
		==	003343 FT 2 0 66003 0 01 0033+77
		==	CHURCH RD
		==	(SR0238 SEG 0100/0000)
		==	5 0020/0000 LENGTH(AH 3307 BK 3343)
		==	
		==	0010/2714 024 "DIA CIR PLASTIC
		==	LEN=0031 INSTALLED 2001
CLEARVIEW DR	0010/2200	==	
(T841)		==	
		==	
		==	0010/1686 060 "DIA CIRC METAL
		==	LEN=0050 INSTALLED UNKN
		==	LOCUST LN
		==	(T943)
		==	015 "DIA CIRC METAL
		==	LEN=0040 INSTALLED 2001
		==	MOBILE HOME PARK DR
		==	(PRDR)
TARA LN	0010/0717	==	
(TWP)		==	
		==	
		==	0010/0703 015"H 21"W ELLIP METAL
		==	LEN=0040 INSTALLED 2001
		==	
		==	0010/0088 015 "DIA CIRC METAL
		==	LEN=0045 INSTALLED UNKN
	000000 FT	==	000000 FT 2 0 66003 0 01 0000+00
		==	SUSQUEHANNA TR
		==	(SR4005 SEG 0040/0000)
		==	NC LEWISBERRY RD
SUSQUEHANNA TR	0010/0000	==	MFC BEGIN = D
(SR4005 SEG 0040/0000)		==	5 0010/0000 LENGTH(AH 3343 BK 0000)

EXTRACT DATE: 11/25/2024 ROADWAY MANAGEMENT SYSTEM PAGE NUMBER: 942
PRINT DATE: 11/26/2024 SLD COUNTY/SR - ANNUAL PRINT COUNTY: YORK
DIR: B TOTAL LEN: 9.197 MI. DIST: 08-4 SR: 4008
LEFT MUN: DOVER T RIGHT MUN: DOVER T

048558 FT



048558 FT CARLISLE RD
0200/3111 (SR0074 SEG 0760/2159)
TO 0074/0760 SH
(CONN)

EXTRACT DATE: 11/25/2024 ROADWAY MANAGEMENT SYSTEM PAGE NUMBER: 941
PRINT DATE: 11/26/2024 SLD COUNTY/SR - ANNUAL PRINT COUNTY: YORK

DIR: B TOTAL LEN: 9.197 MI. DIST: 08-4 SR: 4008
LEFT MUN: DOVER T RIGHT MUN: DOVER T

1 1 01999 0 00 0218+51 045447 FT
TOWER DR
(T825) 0200/0000

043091 FT

040878 FT

Station	Description
0200/3011	018 "DIA CIRC CONCR
0200/2997	LEN=0028 INSTALLED UNKN
0200/2720	GRENWAY RD
0200/2160	(T518)
	JODI LN
	(PRDR)
0200/1074	015 "DIA CAST IRON
0200/1064	LEN=0030 INSTALLED UNKN
	CYPRESS RD
	(T850)
0200/0008	030 "DIA CIRC CONCR
045447 FT	LEN=0030 INSTALLED UNKN
0200/0000	LENGTH(AH 3111 BK 2356)
	JAYNE LN
0190/2167	(PRDR)
0190/1792	018 "DIA CIRC METAL
	LEN=0035 INSTALLED UNKN
0190/1117	024 "DIA CAST IRON
	LEN=0030 INSTALLED UNKN
	(APRA) REISINGER TRAIL
0190/1034	REISINGER TRL HAVEN DR
	(PRDR)
0190/0024	024 "DIA CIRC CONCR
043091 FT	LEN=0050 INSTALLED UNKN
	1 1 01999 0 00 0194+97
	ADMIRE RD
0190/0000	(SR4004 SEG 0100/2964)
	LENGTH(AH 2356 BK 2213)
0180/2032	038"H 50"W CON BOX CUL
	LEN=0030 INSTALLED UNKN
0180/1579	015 "DIA CIRC CONCR
	LEN=0030 INSTALLED UNKN
0180/0624	015 "DIA CAST IRON
040878 FT	LEN=0030 INSTALLED UNKN
	1 1 01999 0 00 0172+79
	SALEM CHURCH RD
	(SR4003 SEG 0090/0000)

EXTRACT DATE: 11/25/2024 ROADWAY MANAGEMENT SYSTEM PAGE NUMBER: 940
PRINT DATE: 11/26/2024 SLD COUNTY/SR - ANNUAL PRINT COUNTY: YORK

DIR: B TOTAL LEN: 9.197 MI. DIST: 08-4 SR: 4008
LEFT MUN: DOVER T RIGHT MUN: DOVER T

MARLBOROUGH RD
(T452) 0170/0830

1 1 01999 0 00 0148+72 038368 FT
HARWICK RD
(T449) 0170/0000

WILLOWBROOK RD
(T453) 0160/2883

MUIRFIELD RD
(T465) 0160/1374

1 1 01999 0 00 0112+06 034702 FT
CANAL RD
(SR4002 SEG 0220/0000) 0160/0000

00 00

==

==

==

==

==

==

00 00

5 0180/0000 LENGTH(AH 2213 BK 2510)

0170/1781 018 "DIA CAST IRON
LEN=0030 INSTALLED UNKN
LOCUST POINT CT

0170/1444 (TWP)

0170/1172 018 "DIA CAST IRON
LEN=0001 INSTALLED UNKN

0170/0541 050"H 72"W CON BOX CUL
LEN=0030 INSTALLED UNKN
030 "DIA CIRC METAL
0170/0172 LEN=0060 INSTALLED UNKN
038368 FT

5 0170/0000 LENGTH(AH 2510 BK 3666)

0160/3049 018 "DIA CIRC METAL
LEN=0040 INSTALLED UNKN

0160/2534 018 "DIA CIR PLASTIC
LEN=0030 INSTALLED UNKN

0160/1007 015 "DIA CIRC CONCR
LEN=0030 INSTALLED UNKN
MYERS CT
0160/0870 (TWP)

034702 FT CANAL RD
(SR4002 SEG 0220/0000)

5 0160/0000 LENGTH(AH 3666 BK 2996)

0150/2967 024 "DIA CIRC CONCR
LEN=0030 INSTALLED UNKN

0150/2587 015 "DIA CIRC CONCR
LEN=0030 INSTALLED UNKN

0150/1878 018 "DIA CIRC CONCR
LEN=0030 INSTALLED UNKN

0150/1426 015 "DIA CIRC CONCR
LEN=0030 INSTALLED UNKN

0150/0635 015 "DIA CIRC CONCR
LEN=0030 INSTALLED UNKN

DIR: B TOTAL LEN: 9.197 MI. DIST: 08-4 SR: 4008
LEFT MUN: DOVER T RIGHT MUN: DOVER T

031706 FT		031706 FT	1 1 06518 0 00 0081+31
		5 0150/0000	LENGTH(AH 2996 BK 2754)
			048"H 64"W CON BOX CUL
		0140/2754	LEN=0035 INSTALLED UNKN
			015"DIA CIRC CONCR
		0140/2417	LEN=0030 INSTALLED UNKN
			038"H 50"W CON BOX CUL
		0140/1945	LEN=0035 INSTALLED UNKN
			015"DIA CIRC CONCR
		0140/1463	LEN=0035 INSTALLED UNKN
			015"DIA CIRC CONCR
		0140/1340	LEN=0030 INSTALLED UNKN
			015"DIA CIRC CONCR
		0140/0341	LEN=0030 INSTALLED UNKN
		0140/0027	BMS EN 66/4008/0140/0000
028952 FT		028952 FT	1 1 06518 0 00 0053+77
			TR. CONEWAGO
		5 0140/0000	BMS BG 66/4008/0140/0000
			LENGTH(AH 2754 BK 2234)
			SALMON RUN RD
		0130/2060	(TB91)
			015"DIA CIRC CONCR
		0130/2040	LEN=0035 INSTALLED UNKN
			015"DIA CIRC CONCR
		0130/1439	LEN=0050 INSTALLED UNKN
			015"DIA CIRC CONCR
		0130/0861	LEN=0030 INSTALLED UNKN
			015"DIA CIRC CONCR
		0130/0467	LEN=0030 INSTALLED UNKN
			024"DIA CIRC METAL
		0130/0464	LEN=0040 INSTALLED UNKN
026718 FT		026718 FT	1 1 06518 0 00 0031+41
			NEWPORT RD
		5 0130/0000	(TB10)
			LENGTH(AH 2234 BK 3141)
			015"DIA CIRC CONCR
		0120/2886	LEN=0060 INSTALLED UNKN
			015"DIA CIRC CONCR
		0120/2246	LEN=0035 INSTALLED UNKN
			015"DIA CIRC CONCR
		0120/1863	LEN=0035 INSTALLED UNKN
			038"H 55"W CON BOX CUL
		0120/1492	LEN=0040 INSTALLED UNKN
			PARADISE RD

EXTRACT DATE: 11/25/2024 ROADWAY MANAGEMENT SYSTEM PAGE NUMBER: 938
PRINT DATE: 11/26/2024 SLD COUNTY/SR - ANNUAL PRINT COUNTY: YORK

DIR: B TOTAL LEN: 9.197 MI. DIST: 08-4 SR: 4008
LEFT MUN: DOVER T RIGHT MUN: DOVER T

		0120/1329	(T817)	
		0120/1040	015 "DIA CIRC CONCR	LEN=0035 INSTALLED UNKN
		0120/0628	015 "DIA CIRC CONCR	LEN=0035 INSTALLED UNKN
		0120/0035	015 "DIA CIRC CONCR	LEN=0030 INSTALLED UNKN
023577 FT		023577 FT	1 1 06518 0 00 0000+00	
		0120/0000	LENGTH(AH 3141 BK 2941)	
		0110/2164	024 "DIA CIR PLASTIC	LEN=0040 INSTALLED 1998
		0110/1798	018 "DIA CIR PLASTIC	LEN=0035 INSTALLED 1998
		0110/1478	018 "DIA CIR METAL	LEN=0040 INSTALLED 1998
		0110/1108	018 "DIA CIR METAL	LEN=0030 INSTALLED 1998
		0110/0670	018 "DIA CIR METAL	LEN=0036 INSTALLED 1998
020636 FT		020636 FT	2 0 66035 0 00 0249+85	
			PINE HILL RD	
		0110/0000	(T819)	LENGTH(AH 2941 BK 2808)
SCHOOLHOUSE RD (T819)	0100/2336			
		0100/1054	018 "DIA CIRC METAL	LEN=0045 INSTALLED UNKN
		0100/0065	018 "DIA CIR PLASTIC	LEN=0045 INSTALLED UNKN
2 0 66035 0 00 0221+81 017828 FT		017828 FT		
COLONIAL RD		0100/0000	LENGTH(AH 2808 BK 2519)	
(SR4015 SEG 0010/0000)	0100/0000	0090/2340	BMSBN 66/4008/0090/2153	
		0090/2247	DOVER	
			WASHINGTON T	
		0090/2153	2 0 66035 0 00 0218+33	
			CONEWAGO CK	
			BMSBG 66/4008/0090/2153	
		0090/0671	JULIUS LN	
			(T811)	

EXTRACT DATE: 11/25/2024 ROADWAY MANAGEMENT SYSTEM PAGE NUMBER: 937
PRINT DATE: 11/26/2024 SLD COUNTY/SR - ANNUAL PRINT COUNTY: YORK

DIR: B TOTAL LEN: 9.197 MI. DIST: 08-4 SR: 4008
LEFT MUN: WASHINGTON T RIGHT MUN: WASHINGTON T

2 0 66035 0 00 0195+96 015309 FT
CEDAR LN
(T806) 0090/0000

PICKETT RD
(T810) 0080/0803

2 0 66035 0 00 0158+11 011524 FT
BERMUDIAN CHURCH RD
(T809) 0080/0000

2 0 66035 0 00 0127+82 008496 FT
RED RUN VALLEY LN
(T823) 0070/0000
KRALLTOWN RD
(T884) 0060/0985

007422 FT

015309 FT

0090/0000 LENGTH(AH 2519 BK 3785)
030 "DIA CIRC METAL
0080/3210 LEN=0035 INSTALLED UNKN

0080/2063 024 "DIA CIR PLASTIC
LEN=0040 INSTALLED 1997
0080/1795 018 "DIA CIR PLASTIC
LEN=0036 INSTALLED 1998

0080/0017 018 "DIA CIR PLASTIC
011524 FT LEN=0050 INSTALLED UNKN
BERMUDIAN CHURCH RD
(TBC)

0080/0000 LENGTH(AH 3785 BK 3028)
024 "DIA CIR PLASTIC
0070/2792 LEN=0040 INSTALLED UNKN
018 "DIA CIRC CONCR
0070/2371 LEN=0050 INSTALLED UNKN
RED RUN CHURCH RD
(T802)

0070/2267 018 "DIA CIRC CONCR
LEN=0055 INSTALLED UNKN
0070/1818 018 "DIA CIRC CONCR
LEN=0060 INSTALLED UNKN

0070/1336 018 "DIA CIRC METAL
LEN=0040 INSTALLED UNKN
0070/1021 018 "DIA CIRC CONCR
LEN=0030 INSTALLED UNKN

0070/0727 BMS EN 66/4008/0070/0115
0070/0158 2 0 66035 0 00 0128+97
RED RUN
BMS BG 66/4008/0070/0115

0070/0115 008496 FT

0070/0000 LENGTH(AH 3028 BK 1074)

0060/0828 036 "DIA CIRC CONCR
LEN=0080 INSTALLED UNKN
018 "DIA CIRC CONCR
LEN=0060 INSTALLED UNKN

0060/0550 2 0 66035 0 00 0118+02
007422 FT

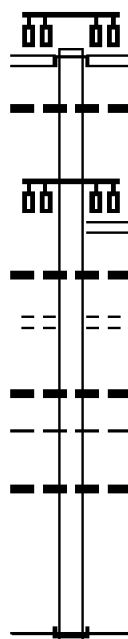
DIST: 08-4 SR: 4008
RIGHT MUN: WASHINGTON T

EXTRACT DATE: 11/25/2024 ROADWAY MANAGEMENT SYSTEM PAGE NUMBER: 935
 PRINT DATE: 11/26/2024 SLD COUNTY/SR - ANNUAL PRINT COUNTY: YORK
 DIR: B TOTAL LEN: .413 MI. DIST: 08-4 SR: 4007
 LEFT MUN: FAIRVIEW T RIGHT MUN: FAIRVIEW T

002179 FT

001601 FT

000000 FT



002179 FT
 INTER-AHD

0014/0578

0014/0340
 001601 FT

0014/0000

0010/1497

0010/1082
 NC IN

0010/0633

0010/0437

0010/0392
 000000 FT
 NC YO

INTER-BK

0010/0000

INDUSTRIAL DR
 (TWP)
 WYNDAMERE RD
 (SR0177 SEG 0210/1002)
 018 "DIA CIRC CONCR
 LEN=0050 INSTALLED UNKN
 2 0 66113 7 01 0014+47
 RAMP L RD
 (SR8027 SEG 0250/0515)
 LENGTH(AH 0578 BK 1601)
 018 "DIA CIRC CONCR
 LEN=0040 INSTALLED UNKN
 GOODMAN DR
 (TWP)
 INDUSTRIAL DR
 024 "DIA CIR PLASTIC
 LEN=0060 INSTALLED UNKN
 FAIRVIEW
 NEWBERRY T
 018 "DIA CIRC METAL
 LEN=0050 INSTALLED UNKN
 2 0 66113 7 00 0000+00
 RKTOWN RD
 RAMP K RD
 (SR8027 SEG 0260/0000)
 MFC BEGIN = D
 LENGTH(AH 1601 BK 0000)

EXTRACT DATE: 11/25/2024 ROADWAY MANAGEMENT SYSTEM PAGE NUMBER: 934
PRINT DATE: 11/26/2024 SLD COUNTY/SR - ANNUAL PRINT COUNTY: YORK

DIR: N TOTAL LEN: .002 MI. DIST: 08-4 SR: 4006
LEFT MUN: WASHINGTON T RIGHT MUN: WASHINGTON T

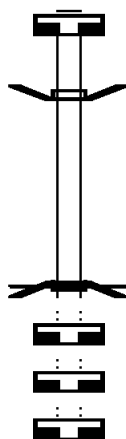
000011 FT

000000 FT

000000 FT

000000 FT

000000 FT



000011 FT

7042/0000 LENGTH(AH 3401 BK 0011)

BMSBN 66/4006/0040/0000

INTER-AHD BERMUDIAN CHURCH RD

0040/0011 (TWP)

000000 FT 2 0 66036 0 00 0075+19

NC BE BERMUDIAN CHURCH RD

INTER-BK BERMUDIAN CHURCH RD

(TWP)

TR-CONEWAGO

BMSBG 66/4006/0040/0000

MFC BEGIN = E

5 0040/0000 LENGTH(AH 0011 BK 2514)

000000 FT

7030/0000 LENGTH(AH 2514 BK 1291)

000000 FT

7020/0000 LENGTH(AH 1291 BK 3703)

000000 FT

7010/0000 LENGTH(AH 3703 BK 0000)

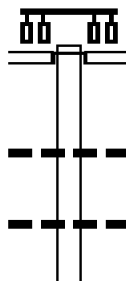
EXTRACT DATE: 11/25/2024 ROADWAY MANAGEMENT SYSTEM PAGE NUMBER: 933
PRINT DATE: 11/26/2024 SLD COUNTY/SR - ANNUAL PRINT COUNTY: YORK

DIR: N TOTAL LEN: 2.601 MI. DIST: 08-4 SR: 4005
LEFT MUN: MANCHESTER T RIGHT MUN: MANCHESTER T

FARMTRAIL RD
(SR0238 SEG 0140/0000) 0060/1760

013713 FT

011953 FT



013734 FT
INTER-AHD SUSQUEHANNA TR
(T956)
CHURCH ST
(SR0238 SEG 0140/0000)

0060/1760

0060/0676 015 "DIA CIRC CONCR
LEN=0040 INSTALLED UNKN

0060/0040 018 "DIA CIRC CONCR
LEN=0035 INSTALLED UNKN
011974 FT 20 66042 0 00 0218+12
SINKING SPRINGS LN

DIST: 08-4 SR: 4005
RIGHT MUN: MANCHESTER T

EXTRACT DATE: 11/25/2024 ROADWAY MANAGEMENT SYSTEM PAGE NUMBER: 931
PRINT DATE: 11/26/2024 SLD COUNTY/SR - ANNUAL PRINT COUNTY: YORK

DIR: N TOTAL LEN: 2.601 MI. DIST: 08-4 SR: 4005
LEFT MUN: MANCHESTER T RIGHT MUN: MANCHESTER T

2 0 66003 0 00 0000+00 002128 FT
GWEN DR
(T834) 0020/0000

TO 0030/0321 SH
(CONN) 0011/0223

0 0 00000 0 00 0000+00 000000 FT
LOUCKS RD
(SR0030 SEG 0331/0000)
(SR0030 SEG 0330/0000)
NC SUSQUEHANNA TR

ARSENAL RD
(SR0030 SEG 0331/0000)
(SR0030 SEG 0330/0000)
ELEVENTH AV INTER-BK
(T840)
MFC BEGIN = C
LENGTH(AH 0702 BK 0000) 0011/0000

0020/1893 018"H 01"W ELLIP METAL
LEN=0035 INSTALLED UNKN
0020/1214 042"H 70"W ELLIP METAL
LEN=0060 INSTALLED UNKN
002149 FT LIGHTNER ST
(SR4046 SEG 0010/0000)
0020/0000 LENGTH(AH 3034 BK 1426)
WOODLAND AV
(T838)
0014/1035 WEBSTER AV
(T835)
0014/0680 (APRA) PENNDOT 8-4
HEIDELBERG AV
(T837)
0014/0329 ZOAR AV
(T829)
0014/0123 000723 FT 1 0 00333 0 02 0786+03
MFC BEGIN = C
0014/0000 LENGTH(AH 1426 BK 0723)
0010/0628 JASPER AV
(T831)
0010/0412 TAFT AV
(T836)
0010/0185 WILSON AV
(T833)
0010/0010 018"DIA CIRC METAL
LEN=0030 INSTALLED UNKN
000000 FT 1 0 00333 0 02 0778+80
LOUCKS RD
(SR0030 SEG 0331/0000)
(SR0030 SEG 0330/0000)
NC SUSQUEHANNA TR
ARSENAL RD
(SR0030 SEG 0331/0000)
(SR0030 SEG 0330/0000)
ELEVENTH AV INTER-BK
(T840)
MFC BEGIN = C
LENGTH(AH 0723 BK 0000) 0010/0000

EXTRACT DATE: 11/25/2024 ROADWAY MANAGEMENT SYSTEM PAGE NUMBER: 930
PRINT DATE: 11/26/2024 SLD COUNTY/SR - ANNUAL PRINT COUNTY: YORK

DIR: B TOTAL LEN: 4.944 MI. DIST: 08-4 SR: 4004
LEFT MUN: DOVER T RIGHT MUN: DOVER T

	026103 FT		026103 FT	DAVIDSBURG RD
			0100/2964	(SR4008 SEG 0190/0000)
ADMIRE SPRINGS DR				
(T971)	0100/2147	==		
		==	0100/2143	ADMIRE SPRINGS DR
				(TWP)
LAUER LN				
(T972)	0100/1212	==		
	023139 FT		023139 FT	2 0 66046 0 01 0231+10
				SALEM CHURCH RD
				(SR4003 SEG 0080/0000)
			0100/0000	LENGTH(AH 2964 BK 2196)
				021"H 15"W METAL ARCH
			0090/2151	LEN=0050 INSTALLED 2000
			0090/0943	015 "DIA CIR PLASTIC
				LEN=0035 INSTALLED UNKN
	020943 FT		020943 FT	2 0 66046 0 01 0209+32
				LARK LN
				(T944)
		==	0090/0000	LENGTH(AH 2196 BK 2462)
				018 "DIA CIR PLASTIC
			0080/2437	LEN=0046 INSTALLED 2000
			0080/1168	015"H 20"W ELLIP CONC
				LEN=0030 INSTALLED UNKN
	018481 FT		018481 FT	2 0 66046 0 01 0184+70
			0080/0000	LENGTH(AH 2462 BK 2593)
				018 "DIA CIR PLASTIC

EXTRACT DATE: 11/25/2024 ROADWAY MANAGEMENT SYSTEM PAGE NUMBER: 929
PRINT DATE: 11/26/2024 SLD COUNTY/SR - ANNUAL PRINT COUNTY: YORK

DIR: B TOTAL LEN: 4.944 MI. DIST: 08-4 SR: 4004
LEFT MUN: DOVER T RIGHT MUN: DOVER T

	0070/2161	LEN=0040	INSTALLED	2000
	0070/0356	024 "DIA CIR PLASTIC	LEN=0040	INSTALLED 2000
015888 FT	015888 FT	2 0 66046 0 01 0158+77		
		BIESECKER RD		
		(SR3061 SEG 0170/0000)		
	0070/0000	MFC BEGIN = D		
		LENGTH(AH 2593 BK 2825)		
	0060/1668	024 "DIA CIR PLASTIC	LEN=0040	INSTALLED 2000
	0060/0850	024 "DIA CIR PLASTIC	LEN=0040	INSTALLED 2000
013063 FT	013063 FT	2 0 66046 0 01 0130+52		
	0060/0000	LENGTH(AH 2825 BK 2617)		
	0050/1879	015 "DIA CIRC CONCR	LEN=0030	INSTALLED UNKN
EAGLE SCOUT RD (T811)	0050/1561			
	0050/0667	018 "DIA CIRC METAL	LEN=0030	INSTALLED 2000
010446 FT	010446 FT	2 0 66046 0 00 0104+50		
		PINCHTOWN RD		
		(T478)		
	0050/0000	LENGTH(AH 2617 BK 2737)		
	0040/2737	021"H 15"W ELLIP METAL	LEN=0050	INSTALLED 2000
	0040/2057	018 "DIA CIRC METAL	LEN=0035	INSTALLED 2000
	0040/1241	015"H 21"W ELLIP METAL	LEN=0035	INSTALLED 1998
	0040/0012	BMS EN 66/4004/0040/0000		
007709 FT	007709 FT	2 0 66046 0 00 0077+13		
		TR. CONEWAGO		

EXTRACT DATE: 11/25/2024 ROADWAY MANAGEMENT SYSTEM PAGE NUMBER: 928
PRINT DATE: 11/26/2024 SLD COUNTY/SR - ANNUAL PRINT COUNTY: YORK

DIR: B TOTAL LEN: 4.944 MI. DIST: 08-4 SR: 4004
LEFT MUN: DOVER T RIGHT MUN: DOVER T

SHADYDELL RD
(T475)

0030/0073

006181 FT

2 0 66046 0 00 0029+11 002909 FT
CHERRY LN
(T808)

0020/0000

MEETING HOUSE RD
(T484)

0010/1474

2 0 66046 0 00 0000+24 000000 FT
BIG MOUNT RD
(SR4051 SEG 0060/1966)

0010/0000

0040/0000 BMSBG 66/4004/0040/0000
LENGTH(AH 2737 BK 1528)

0030/0001 021"H 15"W METAL ARCH
006181 FT LEN=0040 INSTALLED 2000
2 0 66046 0 00 0061+83
SHADY DELL RD
(T464)

0030/0000 018"DIA CIRC METAL
0020/2978 LEN=0030 INSTALLED UNKN
DOVER
PARADISE T
LENGTH(AH 1528 BK 3272)

002909 FT
0020/0000 LENGTH(AH 3272 BK 2909)
0010/2508 024"DIA CIR PLASTIC
0010/2187 LEN=0040 INSTALLED UNKN
0010/1602 018"DIA CIR PLASTIC
LEN=0033 INSTALLED 2000
024"DIA CIR PLASTIC
LEN=0040 INSTALLED 2000

0010/0103 BMSBG 66/4004/0010/0089
2 0 66046 0 00 0001+26
TR. CONEWAGO
0010/0089 BMSBG 66/4004/0010/0089
NC AD MIRE RD
BIG MOUNT RD
(SR4051 SEG 0060/1966)

INTER-BK ADMIRE RD
000000 FT (T475)
MFC BEGIN = E
0010/0000 LENGTH(AH 2909 BK 0000)

EXTRACT DATE: 11/25/2024 ROADWAY MANAGEMENT SYSTEM PAGE NUMBER: 927
PRINT DATE: 11/26/2024 SLD COUNTY/SR - ANNUAL PRINT COUNTY: YORK

DIR: B TOTAL LEN: 3.637 MI. DIST: 08-4 SR: 4003
LEFT MUN: DOVER T RIGHT MUN: DOVER T

CANAL RD 019203 FT
(SR4002 SEG 0240/0240) 0100/2734

CLAIR-MAR DR
(TWP) 0100/0354
016469 FT

BORNT DR
(TWP) 0090/2329

NITTANY DR
(TWP) 0090/1623



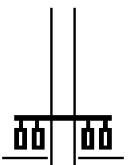
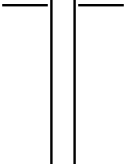
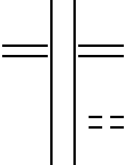
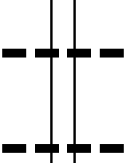
019203 FT CANAL RD
0100/2734 (SR4002 SEG 0240/0240)
0100/2304 TAMELA AV
(PRDR)

(APRA) TALL OAK ESTATES
AMY AV
(PRDR)
0100/1220 018" DIA CIR PLASTIC
0100/0710 LEN=0040 INSTALLED UNKN

0100/0014 BMS EN 66/4003/0100/0000
016469 FT 2 0 66143 0 00 0242+92
TRIB OF LITTLE CONEWAGO
BMSBG 66/4003/0100/0000
5 0100/0000 LENGTH(AH 2734 BK 2523)
(PRDR) UNNAMED RD
0090/2329 018" DIA CIR PLASTIC
0090/1730 LEN=0030 INSTALLED UNKN

EXTRACT DATE: 11/25/2024 ROADWAY MANAGEMENT SYSTEM PAGE NUMBER: 926
PRINT DATE: 11/26/2024 SLD COUNTY/SR - ANNUAL PRINT COUNTY: YORK

DIR: B TOTAL LEN: 3.637 MI. DIST: 08-4 SR: 4003
LEFT MUN: DOVER T RIGHT MUN: DOVER T

013946 FT		013946 FT 2 0 66143 0 00 0217+68 DAVIDSBURG RD (SR4008 SEG 0180/0000)
		
011947 FT		011947 FT 2 0 66143 0 00 0197+64 ADMIRE RD (SR4004 SEG 0100/0000)
		
008161 FT		008161 FT 2 0 66143 0 00 0159+93 LENGTH(AH 3786 BK 3038)
		
0060/0781		0060/0781 2 0 66143 0 00 0129+55 LITTLE CONEWAGO BMSBG 66/4003/0060/0000 LENGTH(AH 3038 BK 2918)
005123 FT		005123 FT 2 0 66143 0 00 0129+55 LITTLE CONEWAGO BMSBG 66/4003/0060/0000 LENGTH(AH 3038 BK 2918)

EXTRACT DATE: 11/25/2024 ROADWAY MANAGEMENT SYSTEM PAGE NUMBER: 925
PRINT DATE: 11/26/2024 SLD COUNTY/SR - ANNUAL PRINT COUNTY: YORK

DIR: B TOTAL LEN: 3.637 MI. DIST: 08-4 SR: 4003
LEFT MUN: DOVER T RIGHT MUN: DOVER T

RUPPERT RD
(T813)

0050/2213

002205 FT

000000 FT

000000 FT

000000 FT

000000 FT

000000 FT

000000 FT

0050/2902	LEN=0030	INSTALLED UNKN
018 "DIA	CIR	PLASTIC
0050/2476	LEN=0040	INSTALLED UNKN
0050/2175	014"H 23"W	ELLIP CONC
0050/2118	LEN=0045	INSTALLED UNKN
0050/2075	TAXVILLE RD	(T813)
0050/1631	014"H 23"W	ELLIP CONC
0050/0888	LEN=0045	INSTALLED UNKN
0050/0392	JUDITH CT	(TWP)
002205 FT	FAIRWAY MANOR	(TWP)
NC S	024 "DIA	CIR PLASTIC
0050/0000	LEN=0045	INSTALLED UNKN
0040/1332	2 0 66143 0 00	0099+68
0040/0899	SALEM CHURCH RD	GOLF DR
0040/0889	(TWP)	LENGTH(AH 2918 BK 2205)
0040/0444	024 "DIA	CIR PLASTIC
000000 FT	LEN=0030	INSTALLED UNKN
INTER-BK	BMSBN 66/4003/0040/0889	2 0 66143 0 00 0087+15
0040/0000	TRIB. CONEWAG	BMSBG 66/4003/0040/0889
000000 FT	018 "DIA	CIR PLASTIC
000000 FT	LEN=0035	INSTALLED UNKN
000000 FT	2 0 66143 0 00	0078+29
000000 FT	NC S	SALEM CHURCH RD
000000 FT	EAST BERLIN RD	(SR0234 SEG 0170/0000)
000000 FT	S SALEM CHURCH RD	(T528)
7034/0000	LENGTH(AH 2205 BK 0831)	
000000 FT	7032/0000	LENGTH(AH 0831 BK 0013)
000000 FT	7030/0000	LENGTH(AH 0013 BK 1964)
000000 FT	7020/0000	LENGTH(AH 1964 BK 2481)
7010/0000	LENGTH(AH 2481 BK 2560)	
	LENGTH(AH 2560 BK 0000)	

EXTRACT DATE: 11/25/2024 ROADWAY MANAGEMENT SYSTEM PAGE NUMBER: 924
PRINT DATE: 11/26/2024 SLD COUNTY/SR - ANNUAL PRINT COUNTY: YORK

DIR: B TOTAL LEN: 11.289 MI. DIST: 08-4 SR: 4002
LEFT MUN: DOVER B RIGHT MUN: DOVER B

059608 FT

059608 FT
INTER-AHD

CANAL ST
(SR0921 SEG 0010/0000)
MAIN ST
(SR0074 SEG 0810/0000)

0260/1465

018 "DIA CIRC METAL
LEN=0045 INSTALLED UNKN
018 "DIA CIRC CONCR
LEN=0030 INSTALLED UNKN
RESERVOIR DR

0260/1113

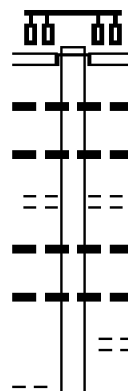
(BORO)
015 "DIA CIRC CONCR
LEN=0272 INSTALLED UNKN
018 "DIA CIRC CONCR
LEN=0030 INSTALLED UNKN
DOVER H.S. DR

0260/0685

(PRDR)

CHURCH AL
(BORO)

0260/0577



0260/0416

018 "DIA CIRC CONCR
LEN=0045 INSTALLED UNKN
018 "DIA CIRC CONCR
LEN=0045 INSTALLED UNKN

0260/0040

LEN=0045 INSTALLED UNKN

058143 FT

058143 FT

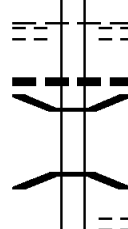
2 0 66002 0 02 0521+04

NC CA

CANAL ST
DOVER H.S. DR
(PRDR)

INTERMEDIATE AV
(T920)

0260/0000



5 0260/0000

DOVER T
LENGTH(AH 1465 BK 2132)
024 "DIA CIRC CONCR
LEN=0056 INSTALLED UNKN
0250/2022 BMSSEN 66/4002/0250/1961
0250/1981 2 0 66002 0 02 0519+43
T. FOX RUN
0250/1961 BMSBG 66/4002/0250/1961
BROOKLYN RD
(T622)

018 "DIA CIRC CONCR

EXTRACT DATE: 11/25/2024 ROADWAY MANAGEMENT SYSTEM PAGE NUMBER: 923
PRINT DATE: 11/26/2024 SLD COUNTY/SR - ANNUAL PRINT COUNTY: YORK

DIR: B TOTAL LEN: 11.289 MI. DIST: 08-4 SR: 4002
LEFT MUN: DOVER T RIGHT MUN: DOVER T

	0250/1146	LEN=0100	INSTALLED	UNKN
		MUNICIPAL RD		
	==	0250/0995	(T622)	
		018 "DIA	CIRC CONCR	
	0250/0794	LEN=0125	INSTALLED	UNKN
		018 "DIA	CIRC CONCR	
	0250/0435	LEN=0075	INSTALLED	UNKN
		030 "DIA	CIRC CONCR	
	0250/0036	LEN=0075	INSTALLED	UNKN
056011 FT		2 0 66002	0 02 0499+82	
	5 0250/0000	LENGTH(AH 2132	BK 1400)	
		MUNICIPAL RD		
	==	0240/0980	(T622)	
		018 "DIA	CIRC CONCR	
	0240/0955	LEN=0070	INSTALLED	UNKN
SALEM CHURCH RD (T528)	==			
	0240/0452			
		024 "DIA	CIRC CONCR	
	0240/0258	LEN=0070	INSTALLED	UNKN
		SALEM CHURCH RD		
		(SR4003 SEG 0100/2734)		
	0240/0240	024 "DIA	CIRC CONCR	
	0240/0179	LEN=0070	INSTALLED	UNKN
		024 "DIA	CIRC CONCR	
	0240/0016	LEN=0015	INSTALLED	UNKN
054611 FT		2 0 66002	0 02 0485+82	
	5 0240/0000	LENGTH(AH 1400	BK 2687)	
		028"H 43"W	ELLIP METAL	
	0230/2532	LEN=0040	INSTALLED	UNKN
	==	0230/1506	CLAIR-MAR DR	
		(TWP)		
	0230/1150	015 "DIA	CIRC METAL	
		LEN=0030	INSTALLED	UNKN
	0230/1118	052 "DIA	CIRC METAL	
		LEN=0035	INSTALLED	UNKN
	==	0230/0954	WYNNFIELD RD	
		(T463)		
HOWARD LN (PRDR)	==			
	0230/0649			
		018 "DIA	CIRC METAL	
	0230/0353	LEN=0035	INSTALLED	UNKN
051924 FT		2 0 66002	0 02 0458+95	
	5 0230/0000	LENGTH(AH 2687	BK 1755)	
		015"H 21"W	ELLIP METAL	
	0220/1610	LEN=0030	INSTALLED	UNKN

EXTRACT DATE: 11/25/2024 ROADWAY MANAGEMENT SYSTEM PAGE NUMBER: 922
PRINT DATE: 11/26/2024 SLD COUNTY/SR - ANNUAL PRINT COUNTY: YORK

DIR: B TOTAL LEN: 11.289 MI. DIST: 08-4 SR: 4002
LEFT MUN: DOVER T RIGHT MUN: DOVER T

Location	Stationing	Length	Material	Notes
	050169 FT	0220/0035	018" DIA CIRC CONCR	
		050169 FT	LEN=0075 INSTALLED UNKN	
DAVIDSBURG RD			2 0 66002 0 02 0441+40	
(SR4008 SEG 0160/0000)	0220/0000		DAVIDSBURG RD	
			(SR4008 SEG 0160/0000)	
		0220/0000	LENGTH(AH 1755 BK 2255)	
		0210/2255	015" DIA CIRC METAL	
			LEN=0100 INSTALLED UNKN	
		0210/1778	015"H 21"W ELLIP METAL	
			LEN=0050 INSTALLED UNKN	
		0210/1343	015"H 21"W ELLIP METAL	
		0210/0955	LEN=0040 INSTALLED UNKN	
AARON ENTERPRISE INC	0210/0889		(APRA) LEIB'S	
(PRDR)		0210/0889	(APRA) AARON ENTERPRISE	
		0210/0714	024" DIA CIR PLASTIC	
			LEN=0045 INSTALLED UNKN	
	047914 FT	0210/0019	BMSBN 66/4002/0210/0000	
		047914 FT	2 0 66002 0 01 0418+58	
			TR. CONEWAGO	
		0210/0000	BMSBG 66/4002/0210/0000	
			LENGTH(AH 2255 BK 2093)	
		0200/1230	012" DIA CIRC METAL	
LOST KNIFE CR	0200/0980		LEN=0035 INSTALLED UNKN	
(PRDR)				
	045821 FT	0200/0200	035"H 24"W ELLIP METAL	
		045821 FT	LEN=0025 INSTALLED UNKN	
			2 0 66002 0 01 0397+96	
			BIESECKER RD	
		0200/0000	(SR3061 SEG 0190/2062)	
			LENGTH(AH 2093 BK 0950)	
		0190/0647	018" DIA CIR PLASTIC	
			LEN=0035 INSTALLED UNKN	
2 0 66002 0 01 0388+32	044871 FT			
SALMON RUN RD	0190/0000			
(T891)		0190/0000	LENGTH(AH 0950 BK 3031)	
			015"H 21"W ELLIP METAL	
		0180/2879	LEN=0025 INSTALLED UNKN	
		0180/2351	BMSBN 66/4002/0180/2331	
			2 0 66002 0 01 0381+10	
			T. CONOWAGO	
		0180/2331	BMSBG 66/4002/0180/2331	

EXTRACT DATE: 11/25/2024 ROADWAY MANAGEMENT SYSTEM PAGE NUMBER: 921
PRINT DATE: 11/26/2024 SLD COUNTY/SR - ANNUAL PRINT COUNTY: YORK

DIR: B TOTAL LEN: 11.289 MI. DIST: 08-4 SR: 4002
LEFT MUN: DOVER T RIGHT MUN: DOVER T

2 0 66002 0 01 0358+01 041840 FT
NEWPORT RD
(T810) 0180/0000

039762 FT

037424 FT

035055 FT

0180/0717	015 "DIA CIRC METAL LEN=0025 INSTALLED UNKN
0180/0001	024 "DIA CIR PLASTIC LEN=0030 INSTALLED UNKN
0180/0000	LENGTH(AH 3031 BK 2078) 021 "DIA CIR PLASTIC LEN=0025 INSTALLED UNKN
0170/1702	018 "DIA CIR PLASTIC LEN=0030 INSTALLED UNKN
0170/1307	018 "DIA CIR PLASTIC LEN=0030 INSTALLED UNKN
0170/0001	018 "DIA CIR PLASTIC LEN=0030 INSTALLED UNKN
039762 FT	2 0 66002 0 01 0336+95 PINCHTOWN RD (T478)
0170/0000	LENGTH(AH 2078 BK 2338)
0160/0898	018 "DIA CIRC METAL LEN=0030 INSTALLED UNKN
0160/0023	BMS EN 66/4002/0160/0000 2 0 66002 0 01 0313+57 T. CONEWAGO
037424 FT	BMS BG 66/4002/0160/0000 LENGTH(AH 2338 BK 2369)
0150/0180	036 "DIA CIR PLASTIC LEN=0040 INSTALLED UNKN
035055 FT	2 0 66002 0 01 0289+98 LENGTH(AH 2369 BK 1953)
0150/0000	015 "H 21" W ELLIP METAL LEN=0025 INSTALLED UNKN
0140/1483	ROBIN RD (T808)
0140/0922	

EXTRACT DATE: 11/25/2024 ROADWAY MANAGEMENT SYSTEM PAGE NUMBER: 920
PRINT DATE: 11/26/2024 SLD COUNTY/SR - ANNUAL PRINT COUNTY: YORK

DIR: B TOTAL LEN: 11.289 MI. DIST: 08-4 SR: 4002
LEFT MUN: DOVER T RIGHT MUN: DOVER T

033102 FT

033102 FT 2 0 66002 0 01 0270+45
DOVER
PARADISE T
5 0140/0000 LENGTH(AH 1953 BK 1546)

031556 FT

0130/0015 BMS EN 66/4002/0130/0000
031556 FT 2 0 66002 0 01 0254+99
T. CONEWAGO
5 0130/0000 BMSBG 66/4002/0130/0000
LENGTH(AH 1546 BK 2089)

029467 FT

029467 FT 2 0 66002 0 01 0234+12
BIG MOUNT RD
(SR4051 SEG 0090/0000)
5 0120/0000 LENGTH(AH 2089 BK 2409)

027058 FT

0110/0752 018 "DIA CIR PLASTIC
LEN=0025 INSTALLED UNKN
5 027058 FT 2 0 66002 0 01 0210+12
0110/0000 LENGTH(AH 2409 BK 2219)
018 "DIA CIR PLASTIC
0100/1817 LEN=0035 INSTALLED UNKN

024839 FT

024839 FT 2 0 66002 0 01 0187+32
CREEK RD
(T463)
5 0100/0000 LENGTH(AH 2219 BK 3355)
060"H 60"W METAL STRUC
LEN=0034 INSTALLED UNKN
TR. CONEWAGO
STRUCTURE LENGTH 25 FT
0090/3296 BMSID 66/4002/0100/0002
018 "DIA CIRC CONCR
0090/3273 LEN=0045 INSTALLED UNKN

CREEK RD

DIST: 08-4 SR: 4002
RIGHT MUN: PARADISE T

EXTRACT DATE: 11/25/2024 ROADWAY MANAGEMENT SYSTEM PAGE NUMBER: 918
PRINT DATE: 11/26/2024 SLD COUNTY/SR - ANNUAL PRINT COUNTY: YORK

DIR: B TOTAL LEN: 11.289 MI. DIST: 08-4 SR: 4002
LEFT MUN: PARADISE T RIGHT MUN: PARADISE T

JACOBS MILL RD
(T485)

0060/1093

013773 FT

010974 FT

BEAVER CREEK RD
(T466)

0040/0886

008674 FT

0060/1100	015 "DIA CIRC METAL LEN=0030 INSTALLED UNKN JACOBS MILL RD (T485)
0060/1093	015"H 21"W ELLIP METAL LEN=0030 INSTALLED UNKN
0060/1065	018 "DIA CIR PLASTIC LEN=0040 INSTALLED 2006
0060/0619	024 "DIA CIRC METAL LEN=0040 INSTALLED 2006
0060/0067 013773 FT	2 0 66002 0 00 0076+41 LC FOR RUTH FARM LN (CONN)
0060/0000	LENGTH(AH 2939 BK 2799) RUTH FARM LN (T472)
0050/2639	024"H 28"W ELLIP METAL LEN=0050 INSTALLED 2005
0050/2301	BMS EN 66/4002/0050/1488 2 0 66002 0 00 0063+21 TR. BEAVER CK
0050/1498	BMSBG 66/4002/0050/1488
0050/1488	012"H 18"W ELLIP METAL LEN=0025 INSTALLED UNKN
0050/0695	BMS EN 66/4002/0050/0000 2 0 66002 0 00 0048+42 TR. BEAVER CK
0050/0023 010974 FT	BMSBG 66/4002/0050/0000 LENGTH(AH 2799 BK 2300)
0050/0000	024 "DIA CIRC METAL LEN=0040 INSTALLED 2005
0040/1579	015"H 21"W ELLIP METAL LEN=0050 INSTALLED 2005
0040/0898	BEAVER CREEK RD (T466)
0040/0886	028"H 20"W ELLIP METAL LEN=0040 INSTALLED 2005
0040/0854	2 0 66002 0 00 0025+62 LENGTH(AH 2300 BK 2562)
008674 FT 0040/0000	018 "DIA CIR PLASTIC LEN=0036 INSTALLED 2005
0030/2135	

EXTRACT DATE: 11/25/2024 ROADWAY MANAGEMENT SYSTEM PAGE NUMBER: 917
PRINT DATE: 11/26/2024 SLD COUNTY/SR - ANNUAL PRINT COUNTY: YORK

DIR: B TOTAL LEN: 11.289 MI. DIST: 08-4 SR: 4002
LEFT MUN: PARADISE T RIGHT MUN: PARADISE T

2 0 66002 0 00 0000+00 006112 FT
SAINT MARY'S RD
(T473) 0030/0000

HOME RD
(T471)
PROTECTORY RD
(T469) 0020/1062

003055 FT

000000 FT

LINCOLN HW
(SR0030 SEG 0010/0725) 0010/0000

0030/1513 018 "DIA CIR PLASTIC
LEN=0040 INSTALLED 2005

0030/0426 BMS EN 66/4002/0030/0404
2 0 66002 0 00 0003+89
TR. BEAVER CK
0030/0404 BMSBG 66/4002/0030/0404
006112 FT

0030/0000 LENGTH(AH 2562 BK 3057)
018 "DIA CIRC METAL
0020/2795 LEN=0035 INSTALLED 2005

0020/1073 018 "DIA CIRC CONCR
LEN=0030 INSTALLED UNKN

PARADISE SCHOOL DR
(PRDR)
PROTECTORY RD
(T469)
0020/0791 018 "DIA CIRC METAL
LEN=0040 INSTALLED 2005
003055 FT 1 0 00717 0 00 0030+33
0020/0000 LENGTH(AH 3057 BK 3055)

0010/1829 024 "DIA CAST IRON
LEN=0028 INSTALLED UNKN
CLUB VIEW DR
(TWP)
0010/1446 030 "DIA CAST IRON
LEN=0025 INSTALLED UNKN
BENTLEY DR
(TWP)
0010/0946

000000 FT 1 0 00717 0 00 0000+00
LINCOLN HW
(SR0030 SEG 0010/0725)
NC CANAL RD
MFC BEGIN = D
0010/0000 LENGTH(AH 3055 BK 0000)

EXTRACT DATE: 11/25/2024 ROADWAY MANAGEMENT SYSTEM PAGE NUMBER: 916
PRINT DATE: 11/26/2024 SLD COUNTY/SR - ANNUAL PRINT COUNTY: YORK

DIR: B TOTAL LEN: 13.621 MI. DIST: 08-4 SR: 4001
LEFT MUN: DOVER T RIGHT MUN: MANCHESTER T

ROHLERS CHURCH
(T893)

071883 FT

0320/3759



071917 FT
INTER-AHD

0320/3759

0320/3684

BULL RD
(T936)
ANDERSONTOWN RD
(SR4018 SEG 0010/0000)
015 "DIA CIR PLASTIC
LEN=0028 INSTALLED UNKN

EXTRACT DATE: 11/25/2024 ROADWAY MANAGEMENT SYSTEM PAGE NUMBER: 915
PRINT DATE: 11/26/2024 SLD COUNTY/SR - ANNUAL PRINT COUNTY: YORK

DIR: B TOTAL LEN: 13.621 MI. DIST: 08-4 SR: 4001
LEFT MUN: DOVER T RIGHT MUN: MANCHESTER T

2 0 66102 0 02 0423+37 068124 FT
KUNKLES MILL RD
(T803) 0320/0000
UNKNOWN RD
(PRDR) 0310/2108

065808 FT

UNKNOWN RD
(PRDR) 0300/0935

063354 FT

0320/3270	018 "DIA CIRC METAL LEN=0019 INSTALLED UNKN
0320/3038	018 "DIA CIRC METAL LEN=0025 INSTALLED UNKN
0320/2503	015 "DIA CIRC METAL LEN=0025 INSTALLED UNKN
0320/2030	018 "DIA CIRC METAL LEN=0025 INSTALLED UNKN
0320/1497	015 "DIA CIRC METAL LEN=0030 INSTALLED UNKN
0320/1128	015 "H 21 "W ELLIP METAL LEN=0030 INSTALLED UNKN
0320/0700	021 "H 15 "W METAL ARCH LEN=0040 INSTALLED UNKN
068158 FT	
5 0320/0000	LENGTH(AH 3759 BK 2316)
0310/2003	021 "H 15 "W ELLIP METAL LEN=0040 INSTALLED UNKN
0310/1720	021 "H 15 "W METAL ARCH LEN=0040 INSTALLED 2002
0310/0745	021 "H 15 "W METAL ARCH LEN=0040 INSTALLED UNKN
0310/0074	018 "DIA CIRC METAL LEN=0025 INSTALLED UNKN
065842 FT	2 0 66102 0 02 0398+63
5 0310/0000	LENGTH(AH 2316 BK 2454)
0300/1725	018 "DIA CIR PLASTIC LEN=0035 INSTALLED 2002
0300/0878	018 "H 15 "W ELLIP METAL LEN=0030 INSTALLED UNKN
0300/0094	013 "DIA CIRC METAL LEN=0030 INSTALLED UNKN
063388 FT	2 0 66102 0 02 0373+86
5 0300/0000	LENGTH(AH 2454 BK 1808)
0290/0837	024 "DIA CIR PLASTIC LEN=0040 INSTALLED 2002

EXTRACT DATE: 11/25/2024 ROADWAY MANAGEMENT SYSTEM PAGE NUMBER: 914
PRINT DATE: 11/26/2024 SLD COUNTY/SR - ANNUAL PRINT COUNTY: YORK

DIR: B TOTAL LEN: 13.621 MI. DIST: 08-4 SR: 4001
LEFT MUN: DOVER T RIGHT MUN: MANCHESTER T

2 0 66102 0 02 0356+00 061546 FT
CHERRY ORCHARD RD
(T827) 0290/0000

==

061580 FT

5 0290/0000 LENGTH(AH 1808 BK 2613)

POE

--- --

058933 FT

==

0280/1009

0280/0749

058967 FT

5 0280/0000

0270/0279

057909 FT

5 0270/0000

057875 FT

==

MOBILE HOME PARK
(PRDR)
MOBILE HOME PARK DR
(PRDR)

0260/0726

0260/0539

055836 FT

==

POI

--- --

0260/1002

0260/0539

0260/0115

055870 FT

5 0260/0000

0250/1610

0250/1100

2 0 66102 0 01 0275+37 053483 FT
BUTTER RD
(T833) 0250/0000

==

053517 FT

5 0250/0000

0240/2860

(APRA) WINDSOR ACRES IN
BREMER RD

(T827)

036 "DIA CIR PLASTIC
LEN=0050 INSTALLED 2002

2 0 66102 0 02 0329+87

BUCK RD

(T907)

LEN=0030 INSTALLED 2002

021"H 15"W ELLIP METAL
LEN=0030 INSTALLED 2002

2 0 66102 0 01 0319+29

VIDA LN

(TWP)

LEN=0035 INSTALLED 2002

018 "DIA CIR PLASTIC

LEN=0035 INSTALLED 2002

(APRA) LLEWELLYN'S MHP

018 "DIA CIRC METAL

LEN=0030 INSTALLED 2002

2 0 66102 0 01 0298+90

LEN=0035 INSTALLED 2002

018 "DIA CIRC METAL

LEN=0035 INSTALLED 2002

BUTTER RD

(T833)

018 "DIA CIRC METAL

LEN=0035 INSTALLED 2002

018 "DIA CIRC METAL

EXTRACT DATE: 11/25/2024 ROADWAY MANAGEMENT SYSTEM PAGE NUMBER: 913
PRINT DATE: 11/26/2024 SLD COUNTY/SR - ANNUAL PRINT COUNTY: YORK

DIR: B TOTAL LEN: 13.621 MI. DIST: 08-4 SR: 4001
LEFT MUN: DOVER T RIGHT MUN: MANCHESTER T

NURSERY RD
(T823)

0240/0977

050414 FT

---|---

0240/2409 LEN=0035 INSTALLED 2002

---|---

0240/1225 024 "DIA CIRC METAL
LEN=0030 INSTALLED 2002

==

---|---

0240/0285 012"H 18"W ELLIP METAL
LEN=0035 INSTALLED UNKN
050448 FT 2 0 66102 0 01 0244+68
S 0240/0000 LENGTH(AH 3069 BK 3026)

---|---

0230/2562 018 "DIA CIRC CONCR
LEN=0030 INSTALLED UNKN

==

---|---

0230/2246 LAZY B RANCH AIRPORT
(PRDR)
0230/1779 015 "DIA CIRC METAL
LEN=0030 INSTALLED UNKN

---|---

0230/0735 021"H 15"W METAL ARCH
LEN=0040 INSTALLED 2002

047388 FT

047422 FT 2 0 66102 0 01 0214+42
CANAL RD
(SR0921 SEG 0040/2561)
S 0230/0000 LENGTH(AH 3026 BK 2842)

==

---|---

0220/2444 024 "DIA CIR PLASTIC
LEN=0040 INSTALLED UNKN

WITHERBEE RD
(TWP)

0220/0965

044546 FT

==

044580 FT 2 0 66102 0 01 0185+40
GRAFFIUS RD
(T911)
S 0220/0000 LENGTH(AH 2842 BK 2585)

==

==

ANGUS LN
(T911)

0210/2429

RBR

RBR

0210/2423 BMS EN 66/4001/0210/2301
2 0 66102 0 01 0183+04
P3
FOX RUN
0210/2301 BMS BG 66/4001/0210/2301

EXTRACT DATE: 11/25/2024 ROADWAY MANAGEMENT SYSTEM PAGE NUMBER: 912
PRINT DATE: 11/26/2024 SLD COUNTY/SR - ANNUAL PRINT COUNTY: YORK

DIR: B TOTAL LEN: 13.621 MI. DIST: 08-4 SR: 4001
LEFT MUN: DOVER T RIGHT MUN: MANCHESTER T

		0210/0867	018 "DIA CIR PLASTIC LEN=0030 INSTALLED UNKN
	041961 FT	041995 FT	2 0 66102 0 01 0159+55 HILTON AV
HILTON AV (T830)	0210/0000	0210/0000	(T830) LENGTH(AH 2585 BK 3151)
		0200/2736	024 "DIA CIR PLASTIC LEN=0035 INSTALLED UNKN
		0200/1933	018"H 28"W ELLIP CONC LEN=0035 INSTALLED UNKN
		NC BULL RD	
		0200/1333	HILTON AV (T830)
DOVER WEST MANCHESTER T	0200/1282	0200/1282	CONEWAGO
		0200/1279	MANCHESTER T BMS EN 66/4001/0200/1025
		0200/1131	2 0 66102 0 00 0139+60 LIL. CONEWAGO
		0200/0612	BMS BG 66/4001/0200/1025 018 "DIA CIR PLASTIC
LITTLE CREEK RD (TWP)	0200/0607	0200/0335	LEN=0040 INSTALLED UNKN
		0200/0335	024 "DIA CIR PLASTIC LEN=0030 INSTALLED UNKN
FARM CROSS WY (TWP)	0200/0203 038810 FT	038844 FT	2 0 66102 0 00 0129+06
		0200/0000	LENGTH(AH 3151 BK 2450) 024 "DIA CIR PLASTIC
		0190/1871	LEN=0040 INSTALLED UNKN
		0190/1798	FARNHAM LN (PRDR)
		0190/1359	CHIPPENHAM DR (TWP)
		0190/1333	018"H 28"W ELLIP CONC LEN=0100 INSTALLED UNKN
		0190/1329	018"H 28"W ELLIP METAL LEN=0035 INSTALLED UNKN
		0190/0708	024 "DIA CIR PLASTIC LEN=0045 INSTALLED UNKN
2 0 66102 0 00 0103+59 036360 FT		036394 FT	

EXTRACT DATE: 11/25/2024 ROADWAY MANAGEMENT SYSTEM PAGE NUMBER: 911
PRINT DATE: 11/26/2024 SLD COUNTY/SR - ANNUAL PRINT COUNTY: YORK

DIR: B TOTAL LEN: 13.621 MI. DIST: 08-4 SR: 4001
LEFT MUN: WEST MANCHESTER T RIGHT MUN: MANCHESTER T

POPLARS RD
(T809)

0190/0000

==

5 0190/0000 LENGTH(AH 2450 BK 2139)
018"H 28"W STRUCTURE +
0180/2060 LEN=0035 INSTALLED UNKN
024 "DIA CIR PLASTIC
0180/1456 LEN=0040 INSTALLED UNKN
024 "DIA CIR PLASTIC
0180/1455 LEN=0041 INSTALLED 2016

034221 FT

==

0180/0123 024 "DIA CIR PLASTIC
034255 FT LEN=0030 INSTALLED UNKN
2 0 66102 0 00 0082+20
MFC BEGIN = D
5 0180/0000 LENGTH(AH 2139 BK 1429)
027"H 42"W ELLIPTICAL*
0170/1325 LEN=0075 INSTALLED UNKN

CHURCH RD
(T856)

0170/0913

==

0170/0913 CHURCH RD
(SR0238 SEG 0040/0000)
015 "DIA CIRC CONCR
0170/0750 LEN=0080 INSTALLED UNKN
030 "DIA CIRC METAL
0170/0626 LEN=0075 INSTALLED UNKN

KENNETH RD
(T722)

0170/0394

==

0170/0384 028"H 40"W ELLIP METAL
LEN=0060 INSTALLED UNKN
028"H 20"W ELLIP METAL
0170/0262 LEN=0045 INSTALLED UNKN
032826 FT 2 0 66102 0 00 0067+91
5 0170/0000 LENGTH(AH 1429 BK 2185)

032792 FT

==

0160/1385 018"H 36"W ELLIPTICAL*
LEN=0045 INSTALLED 1999

030607 FT

==

030641 FT 2 0 66102 0 00 0046+06
CLAYSTONE RD
(T824)
5 0160/0000 LENGTH(AH 2185 BK 2059)
018 "DIA CIRC METAL
0150/1343 LEN=0035 INSTALLED UNKN

018 "DIA CIRC CONCR

EXTRACT DATE: 11/25/2024 ROADWAY MANAGEMENT SYSTEM PAGE NUMBER: 910
PRINT DATE: 11/26/2024 SLD COUNTY/SR - ANNUAL PRINT COUNTY: YORK

DIR: B TOTAL LEN: 13.621 MI. DIST: 08-4 SR: 4001
LEFT MUN: WEST MANCHESTER T RIGHT MUN: MANCHESTER T

INNOVATION DR
(PRDR)

028548 FT

0140/1779

026587 FT

LC TO VOGELSONG RD
(CONN)

0131/0214

0 0 00000 0 00 0000+00 025388 FT
LENGTH(AH 1199 BK 1243) 0131/0000

TO 0030/0291 SH
(CONN)

0121/0808

LOUCKS RD
(SR0030 SEG 0300/0000)

0121/0650

0150/0405 LEN=0040 INSTALLED UNKN
015 "DIA CIRC CONCR
0150/0146 LEN=0030 INSTALLED UNKN
028582 FT 2 0 66102 0 00 0024+83
0150/0000 LENGTH(AH 2059 BK 1961)
0140/1779
0140/0878 018 "DIA CIRC CONCR
LEN=0043 INSTALLED UNKN
0140/0727 018 "DIA CIRC CONCR
LEN=0048 INSTALLED UNKN
026621 FT 2 0 66102 0 00 0000+00
MFC BEGIN = C
0140/0000 LENGTH(AH 1961 BK 1204)
FROM 4011/0010 SH
(CONN)
0130/0799 015 "DIA CIRC CONCR
0130/0757 LEN=0075 INSTALLED UNKN
GREENBRIAR RD
0130/0682 (SR4011 SEG 0010/0000)
MANCHESTER
0130/0549 YORK CITY C
024 "DIA CIRC CONCR
0130/0080 LEN=0100 INSTALLED 1999
025417 FT 2 0 66043 0 02 0132+47
VOGELSONG RD
(TWP)
0130/0000 LENGTH(AH 1204 BK 1272)
018 "DIA CIRC CONCR
0120/0936 LEN=0077 INSTALLED UNKN
FROM 0030/0301 SH
(CONN)
LOUCKS RD
0120/0780 (SR0030 SEG 0300/0000)
0120/0650 TO 0030/0300 SH
(CONN)
0120/0544 048"H 21"W CON BOX CUL
LEN=0030 INSTALLED UNKN
0120/0450 BMS EN 66/0030/0300/0045
0120/0417 2 0 66043 0 01 0119+75

EXTRACT DATE: 11/25/2024 ROADWAY MANAGEMENT SYSTEM PAGE NUMBER: 909
PRINT DATE: 11/26/2024 SLD COUNTY/SR - ANNUAL PRINT COUNTY: YORK

DIR: B TOTAL LEN: 13.621 MI. DIST: 08-4 SR: 4001
LEFT MUN: WEST MANCHESTER T RIGHT MUN: YORK CITY C

WEST MANCHESTER
YORK CITY C

0121/0343

0 0 00000 0 00 0000+00 024145 FT
MARBROOK LN
(TWP)
MFC BEGIN = C
LENGTH(AH 1243 BK 3245)
YORK CITY
WEST MANCHESTER T

0121/0000

0110/3139

FAHS ST
(T496)

0110/2065

STONE QUARRY
(PRDR)

0110/0106
020900 FT

WEST MANCHESTER
YORK CITY C

0110/0000

0120/0405

0120/0339

0120/0103

0120/0066

024145 FT

0120/0000

0110/2831

0110/2757

0110/2555

0110/2273

0110/2065

0110/1416

0110/1252

0110/0825

0110/0569

0110/0450

0110/0445

0110/0273

0110/0224

020900 FT

0110/0000

T.WILLIS RUN
BMSBG 66/0030/0300/0045

048"H 48"W CON BOX CUL
LEN=0077 INSTALLED UNKN
024"DIA CIRC CONCR
LEN=0070 INSTALLED UNKN
024"DIA CIRC CONCR
LEN=0070 INSTALLED UNKN
2 0 66043 0 01 0119+75

MARBROOK LN
(TWP)
MFC BEGIN = C
LENGTH(AH 1272 BK 3245)

024"DIA CIRC CONCR
LEN=0050 INSTALLED UNKN
024"DIA CIRC CONCR
LEN=0045 INSTALLED UNKN
BELAIRE LN
(CITY)

015"DIA CIRC METAL
LEN=0045 INSTALLED UNKN
FAHS ST
(CITY)

COMMUNITY PL
(CITY)
CHANCEFORD AV
(CITY)
CONEWAGO RD
(CITY)

018"DIA CIRC METAL
LEN=0045 INSTALLED UNKN
024"DIA CIR PLASTIC
LEN=0168 INSTALLED UNKN
PARKWAY BL
(CITY)

BMSBN 66/4001/0110/0224
2 0 66043 0 01 0089+51

WILLIS RUN
BMSBG 66/4001/0110/0224

2 0 66043 0 01 0087+30
WOOD ST
(CITY)

LENGTH(AH 3245 BK 3703)

EXTRACT DATE: 11/25/2024 ROADWAY MANAGEMENT SYSTEM PAGE NUMBER: 908
PRINT DATE: 11/26/2024 SLD COUNTY/SR - ANNUAL PRINT COUNTY: YORK

DIR: B TOTAL LEN: 13.621 MI. DIST: 08-4 SR: 4001
LEFT MUN: YORK CITY C RIGHT MUN: YORK CITY C

TATE ST
(CITY)

0100/3313

POI

==

==

==

==

==

00 00

==

00 00

00 00

==

00 00

==

00 00

==

POI

==

==

==

==

==

0100/3313 (APRA) STEWART & TATE I
0100/3262 018 " DIA CIRC CONCR
LEN=0060 INSTALLED UNKN
TIOGA ST
(CITY)
0100/2944 ALLEY
(CITY)
0100/2778 PACIFIC AV
(CITY)
0100/2603 ALLEY
(CITY)
0100/2428 ATLANTIC AV
(CITY)
0100/2266 015 " DIA CIRC METAL
LEN=0024 INSTALLED UNKN
0100/2126 MARYLAND AV
(CITY)
0100/2110
0100/1817 BMS EN 66/4001/0100/1805
2 0 66043 0 01 0068+17
T. CODORUS CK
0100/1805 BMS BG 66/4001/0100/1805
060"H 60"W CONC STRUCT
0100/1800 LEN=0024 INSTALLED UNKN
015 " DIA CIRC CONCR
0100/1603 LEN=0024 INSTALLED UNKN
PENNSYLVANIA AV
(CITY)
0100/1585 012"H 16"W CON BOX CUL
LEN=0024 INSTALLED UNKN
0100/1533 015 " DIA CIRC METAL
LEN=0024 INSTALLED UNKN
0100/1365 ROCKDALE AL
(CITY)
0100/1361 MADISON AV
(CITY)
0100/1160 015 " DIA CIRC METAL
LEN=0024 INSTALLED UNKN
0100/1104 (APRA) YORK DRILLING CO
0100/0890 LINDEN AV
(CITY)
0100/0731 LINCOLN ST
(CITY)
0100/0320 2 0 66043 0 01 0050+27
017197 FT PARK ST
(CITY)
0100/0000 LENGTH(AH 3703 BK 1343)

017197 FT

EXTRACT DATE: 11/25/2024 ROADWAY MANAGEMENT SYSTEM PAGE NUMBER: 907
PRINT DATE: 11/26/2024 SLD COUNTY/SR - ANNUAL PRINT COUNTY: YORK

DIR: B TOTAL LEN: 13.621 MI. DIST: 08-4 SR: 4001
LEFT MUN: YORK CITY C RIGHT MUN: YORK CITY C

LC TO PHILADELPHIA ST
(CONN) 0090/0148

2 0 66043 0 01 0036+84 015854 FT
PHILADELPHIA ST
(CITY) 0090/0000

ALLEY
(CITY) 0080/0965

CLAYTON AV
(CITY) 0080/0734

014742 FT

== 0090/1186 BOND AL
(CITY)
== 0090/0825 ST PAUL ST
(CITY)
015 "DIA CIRC METAL
0090/0723 LEN=0024 INSTALLED UNKN
+++++ 0090/0671 (AAR 535194M) #TRKS 01
GAY AV
== 0090/0631 (CITY)
GAS AV
== 0090/0340 (CITY)
015 "DIA CAST IRON
0090/0309 LEN=0024 INSTALLED UNKN
012 "DIA CIRC CONCR
0090/0307 LEN=0024 INSTALLED UNKN
018 "DIA CIR PLASTIC
0090/0230 LEN=0020 INSTALLED UNKN
018 "DIA CIR PLASTIC
0090/0200 LEN=0020 INSTALLED UNKN
==
PENN ST
(CITY)
NC ROOSEVELT AV
015854 FT PHILADELPHIA ST
(CITY)
5 0090/0000 LENGTH(AH 1343 BK 1112)
015 "DIA CIRC METAL
0080/1070 LEN=0030 INSTALLED UNKN
018 "DIA CIRC METAL
0080/0841 LEN=0048 INSTALLED UNKN
CLARKE AV
== 0080/0834 (CITY)
==
MARKET ST
(CITY)
0080/0556
== 0080/0270 MASON AV
(CITY)
014742 FT 2 0 66043 0 01 0025+74
NC PENN ST
KING ST
(CITY)
INTER-BK PENN ST
(CITY)

DIST: 08-4 SR: 4001
RIGHT MUN: YORK CITY C

EXTRACT DATE: 11/25/2024 ROADWAY MANAGEMENT SYSTEM PAGE NUMBER: 905
PRINT DATE: 11/26/2024 SLD COUNTY/SR - ANNUAL PRINT COUNTY: YORK

DIR: B TOTAL LEN: 13.621 MI. DIST: 08-4 SR: 4001
LEFT MUN: SPRING GARDEN T RIGHT MUN: SPRING GARDEN T

		==	0050/0877	LUDLOW AV (TWP)
		==	0050/0625	DUPONT AV (TWP)
		==	0050/0312	COLONIAL AV (TWP)
010775 FT		==	010775 FT	1 1 00165 0 01 0037+19 COUNTRY CLUB RD (SR3054 SEG 0050/0000)
		==	0050/0000	LENGTH(AH 2062 BK 2551) 018 "DIA CIRC METAL
		==	0040/2404	LEN=0030 INSTALLED UNKN VILLA TE
		==	0040/2260	(TWP)
		==	0040/1935	YORKSHIRE TE (TWP)
		==	0040/1491	FAIRVIEW TE (TWP)
		==	0040/0891	018 "DIA CIRC CONCR LEN=0035 INSTALLED UNKN
		==	0040/0258	015"H 27"W ELLIP METAL LEN=0040 INSTALLED UNKN (APRA) TROUTMANS MHP
		==	0040/0102	SUMMIT TE (TWP)
2 0 66095 0 00 0082+49 008224 FT CARROLL RD (TWP)		==	0040/0000	LENGTH(AH 2551 BK 2273) 018 "DIA CIRC METAL
		==	0030/1880	LEN=0045 INSTALLED UNKN
GLENWOOD DR (TWP)		==	0030/1540	AQUA CT (TWP)
		==	0030/1535	024 "DIA CIRC METAL LEN=0035 INSTALLED UNKN
		==	0030/1245	018 "DIA CIRC METAL LEN=0035 INSTALLED UNKN
		==	0030/1012	018 "DIA CIRC CONCR LEN=0045 INSTALLED UNKN
		==	0030/0805	UNKNOWN RD (PRDR)
		==	0030/0512	015 "DIA CIRC CONCR LEN=0035 INSTALLED UNKN
KENTWOOD LN (TWP)		==		015 "DIA CIRC CONCR

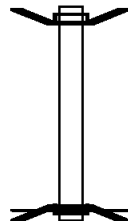
EXTRACT DATE: 11/25/2024 ROADWAY MANAGEMENT SYSTEM PAGE NUMBER: 904
PRINT DATE: 11/26/2024 SLD COUNTY/SR - ANNUAL PRINT COUNTY: YORK

DIR: B TOTAL LEN: 13.621 MI. DIST: 08-4 SR: 4001
LEFT MUN: SPRING GARDEN T RIGHT MUN: SPRING GARDEN T

	005951 FT	0030/0095	LEN=0030	INSTALLED UNKN
		005951 FT	2 0 66095 0 00	0059+51
			SHADY DELL RD	
			(T305)	
		0030/0000	LENGTH(AH 2273 BK 1927)	
			024 "DIA CIRC METAL	
		0020/1900	LEN=0065	INSTALLED UNKN
ROSEWOOD LN			FARM HOUSE LN	
(TWP)	0020/1256	0020/1256	(PRDR)	
			018 "DIA CIRC CONCR	
		0020/0607	LEN=0030	INSTALLED UNKN
OAKDALE DR			015 "DIA CIRC CONCR	
(T506)	0020/0536		LEN=0030 INSTALLED UNKN	
		0020/0313	LEN=0030	INSTALLED UNKN
	004024 FT	004024 FT	2 0 66095 0 00	0040+24
		0020/0000	LENGTH(AH 1927 BK 2012)	
			SPRING GARDEN	
		0014/1959	YORK T	
			ROSEWOOD LN	
		0014/1886	(TWP)	
			018 "DIA CIRC CONCR	
		0014/1572	LEN=0040	INSTALLED 1999
	002012 FT	002012 FT	1 0 66095 0 00	0020+12
		0014/0000	LENGTH(AH 2012 BK 2012)	
			018 "DIA CIRC CONCR	
		0010/1953	LEN=0032	INSTALLED UNKN
			015 "DIA CIRC METAL	
		0010/1364	LEN=0036	INSTALLED UNKN
			015 "DIA CIRC METAL	
		0010/1260	LEN=0050	INSTALLED UNKN
			MONUMENT RD	
		0010/1229	(TWP)	
RIDGEFIELD DR			015 "DIA CIRC METAL	
(TWP)	0010/0473		LEN=0035 INSTALLED UNKN	
		0010/0050	LEN=0035	INSTALLED UNKN
	000000 FT	000000 FT	2 0 66095 0 00	0000+00
			GEORGE ST	
			(SR3001 SEG 0330/0000)	
		NC GR	ANTLEY RD	
GEORGE ST			MFC BEGIN = D	
(SR3001 SEG 0330/0000)	0010/0000	0010/0000	LENGTH(AH 2012 BK 0000)	

EXTRACT DATE: 11/25/2024 ROADWAY MANAGEMENT SYSTEM PAGE NUMBER: 903
 PRINT DATE: 11/26/2024 SLD COUNTY/SR - ANNUAL PRINT COUNTY: YORK
 DIR: B TOTAL LEN: .012 MI. DIST: 08-4 SR: 3120
 LEFT MUN: SPRING GARDEN T RIGHT MUN: SPRING GARDEN T

000065 FT
 000000 FT



000065 FT BMS EN 66/3120/0010/0000
 INTER-AHD PRIVATE DR
 0010/0065 (PRDR)
 000000 FT 0 0 00000 0 00 0000+00
 NC GR GREENHILL RD
 INTER-BK GREENHILL RD
 (T318)
 MILL CREEK
 BMSBG 66/3120/0010/0000
 MFC BEGIN = E
 0010/0000 LENGTH(AH 0065 BK 0000)

EXTRACT DATE: 11/25/2024 ROADWAY MANAGEMENT SYSTEM PAGE NUMBER: 902
PRINT DATE: 11/26/2024 SLD COUNTY/SR - ANNUAL PRINT COUNTY: YORK
DIR: B TOTAL LEN: .000 MI. DIST: 08-4 SR: 3108
LEFT MUN: HEIDELBERG T RIGHT MUN: HEIDELBERG T

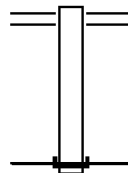
000000 FT



000000 FT
7010/0000 LENGTH(AH 0017 BK 0000)

EXTRACT DATE: 11/25/2024 ROADWAY MANAGEMENT SYSTEM PAGE NUMBER: 901
PRINT DATE: 11/26/2024 SLD COUNTY/SR - ANNUAL PRINT COUNTY: YORK
DIR: B TOTAL LEN: .004 MI. DIST: 08-4 SR: 3106
LEFT MUN: HEIDELBERG T RIGHT MUN: HEIDELBERG T

000022 FT
000000 FT

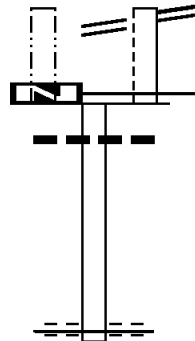


000022 FT HOFF RD
0010/0022 (SR3080 SEG 0050/0000)
000000 FT 2 0 66007 0 01 0391+67
NC SR 3106 SH
INTER-BK CLOSED ROAD
(TWP)
MFC BEGIN = E
0010/0000 LENGTH(AH 0022 BK 0000)

EXTRACT DATE: 11/25/2024 ROADWAY MANAGEMENT SYSTEM PAGE NUMBER: 900
 PRINT DATE: 11/26/2024 SLD COUNTY/SR - ANNUAL PRINT COUNTY: YORK
 DIR: B TOTAL LEN: .230 MI. DIST: 08-4 SR: 3105
 LEFT MUN: WEST MANCHESTER T RIGHT MUN: WEST MANCHESTER T

LTH AH 000112 BK 001104 001104 FT
 7015/0000

000000 FT

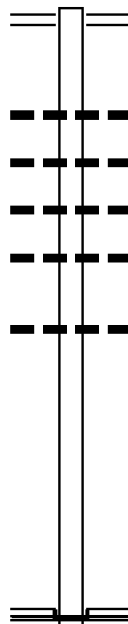


001216 FT LINCOLN HW
 (SR0030 SEG 0190/0685)
 LINCOLN HW
 0014/0112 (SR0030 SEG 0190/0685)
 001104 FT 0 0 00000 0 00 0000+00
 MFC BEGIN = C
 0014/0000 LENGTH(AH 0112 BK 1104)
 018 "DIA CIRC CONCR
 0010/1073 LEN=0074 INSTALLED 2002
 000000 FT 2 0 00000 0 00 0000+00
 NC AB BIE RD
 BAIRS RD
 (TWP)
 MFC BEGIN = C
 0010/0000 LENGTH(AH 1104 BK 0000)

EXTRACT DATE: 11/25/2024 ROADWAY MANAGEMENT SYSTEM PAGE NUMBER: 899
PRINT DATE: 11/26/2024 SLD COUNTY/SR - ANNUAL PRINT COUNTY: YORK

DIR: B TOTAL LEN: .736 MI. DIST: 08-4 SR: 3104
LEFT MUN: CODORUS T RIGHT MUN: CODORUS T

003885 FT



003885 FT JEFFERSON RD
0010/3885 (SR0516 SEG 0100/0507)

0010/2974 024 "DIA CIR PLASTIC
LEN=0040 INSTALLED UNKN
0010/2633 018 "DIA CIR PLASTIC
LEN=0045 INSTALLED UNKN
0010/2576 030 "DIA CIRC METAL
LEN=0040 INSTALLED UNKN
0010/2483 018 "DIA CIR PLASTIC
LEN=0030 INSTALLED UNKN
0010/1632 030 "DIA CIR PLASTIC
LEN=0030 INSTALLED UNKN

000000 FT

000000 FT 1 0 00441 1 00 0000+00
NC GL EN ECHO RD
BLOOMING GROVE RD
INTER-BK (SR0216 SEG 0200/1157)
GLEN ECHO RD
(TWP)
MFC BEGIN = E
0010/0000 LENGTH(AH 3885 BK 0000)

EXTRACT DATE: 11/25/2024 ROADWAY MANAGEMENT SYSTEM PAGE NUMBER: 898
PRINT DATE: 11/26/2024 SLD COUNTY/SR - ANNUAL PRINT COUNTY: YORK

DIR: B TOTAL LEN: .515 MI. DIST: 08-4 SR: 3100
LEFT MUN: SPRINGFIELD T RIGHT MUN: SPRINGFIELD T

KREIDLER RD (T692)	002718 FT 0002/2718	==	002718 FT INTER-AHD LAKE RD 0002/2718 (T706)
TO 8005/0760 SH (CONN)	0002/2364	==	0002/2516 018 "DIA CIRC CONCR LEN=0050 INSTALLED UNKN
FROM 8005/0750 SH (CONN)	0002/2156	==	0002/2274 RAMP D RD (SR8005 SEG 0760/0000) RAMP C RD (SR8005 SEG 0750/0934) 0002/2266 018 "DIA CIRC CONCR LEN=0040 INSTALLED UNKN
TO 8005/0500 SH (CONN)	0002/1486	==	0002/1991 018 "DIA CIRC CONCR LEN=0055 INSTALLED UNKN SPRINGFIELD 0002/1850 LOGANVILLE B 0002/1849 BMS EN 66/3100/0010/0528 018 "DIA CIRC CONCR 0002/1791 LEN=0050 INSTALLED UNKN 0 0 00127 7 00 0000+00 I-83 0002/1707 BMS BG 66/3100/0010/0528 018 "DIA CIRC CONCR 0002/1542 LEN=0065 INSTALLED UNKN
FROM 8005/0510 SH (CONN)	0002/1331	==	0002/1388 RAMP B RD (SR8005 SEG 0500/0000) RAMP A RD (SR8005 SEG 0510/1450)
DUKE ST (BORO)	0002/0507 000000 FT	==	0002/0507 DUKE ST (BORO) 000000 FT 0 0 00127 7 00 0000+00 NC NO NORTH ST MAIN ST (SR0214 SEG 0138/0000)
MAIN ST (SR3001 SEG 0220/0000)	0002/0000	==	INTER-BK REYNOLDS MILL RD (SR0214 SEG 0138/0000) MFC BEGIN = D 0002/0000 LENGTH(AH 2718 BK 0000)

EXTRACT DATE: 11/25/2024 ROADWAY MANAGEMENT SYSTEM PAGE NUMBER: 897
PRINT DATE: 11/26/2024 SLD COUNTY/SR - ANNUAL PRINT COUNTY: YORK

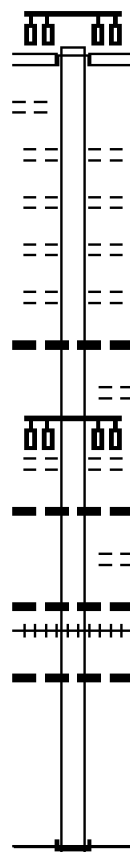
DIR: B TOTAL LEN: .509 MI. DIST: 08-4 SR: 3098
LEFT MUN: HANOVER B RIGHT MUN: HANOVER B

UNKNOWN AL
(BORO)

002688 FT

0010/2540

000000 FT



002688 FT
INTER-AHD

0010/2688

0010/2468

0010/2288

0010/2104

0010/1918

0010/1588

0010/1316

0010/0785

0010/0730

0010/0596

0010/0474

0010/0256

0010/0205

000000 FT

NC ELM AV

INTER-BK

0010/0000

ELM AV
(BORO)
CARLISLE ST
(SR0094 SEG 0170/0390)

SUMMIT AV
(BORO)
HAMILTON ST
(BORO)
N FRANKLIN ST
(BORO)
RANDOLPH ST
(BORO)
024"H 36"W ELLIP METAL
LEN=0035 INSTALLED UNKN
MONROE ST
(BORO)
HIGH ST
(BORO)

018 "DIA CIRC METAL
LEN=0071 INSTALLED UNKN
UNKNOWN AL
(BORO)
036 "DIA CIRC METAL
LEN=0038 INSTALLED UNKN
(AAR 832119U)#TRKS 02
018 "DIA CIRC METAL
LEN=0051 INSTALLED UNKN
2 0 01062 6 00 0000+00

ELM AV
(SR2008 SEG 0100/1705)
MFC BEGIN = C
BK-ADAMS (01)
LENGTH(AH 2688 BK 0000)

EXTRACT DATE: 11/25/2024 ROADWAY MANAGEMENT SYSTEM PAGE NUMBER: 896
PRINT DATE: 11/26/2024 SLD COUNTY/SR - ANNUAL PRINT COUNTY: YORK

DIR: B TOTAL LEN: 4.221 MI. DIST: 08-4 SR: 3096
LEFT MUN: JACKSON T RIGHT MUN: JACKSON T

2 0 66008 0 03 0364+46 019850 FT LOCUST LN (T479)	022285 FT		022285 FT	LINCOLN HW (SR0030 SEG 0110/1060)
		==	0090/2435	001"H 00"W UNKN METAL LEN=0029 INSTALLED UNKN
			0090/1628	AUDREY DR (PRDR)
			0090/1280	015"DIA CIRC METAL LEN=0001 INSTALLED UNKN
			0090/1010	
			019850 FT	
		==	5 0090/0000	LENGTH(AH 2435 BK 2099)
			0080/1278	030"DIA CIRC METAL LEN=0040 INSTALLED UNKN
			0080/0466	015"DIA CIRC METAL LEN=0097 INSTALLED UNKN
	017751 FT		017751 FT	2 0 66008 0 03 0343+33 NC ROTH'S CHURCH RD
			5 0080/0000	ROTH'S CHURCH RD (SR3059 SEG 0070/1554)
			0070/3386	LENGTH(AH 2099 BK 3386) 014"H 23"W ELLIP CONC
			0070/2795	LEN=0075 INSTALLED UNKN 019"H 30"W ELLIP CONC
			0070/2160	LEN=0040 INSTALLED UNKN 014"H 23"W ELLIP CONC
			0070/1952	LEN=0041 INSTALLED UNKN 014"H 23"W ELLIP CONC
			0070/1297	LEN=0048 INSTALLED UNKN 014"H 23"W ELLIP CONC
			0070/0606	LEN=0036 INSTALLED UNKN 030"DIA CIR PLASTIC
	014365 FT		014365 FT	2 0 66093 0 02 0205+03 AMY LN (TWP)

EXTRACT DATE: 11/25/2024 ROADWAY MANAGEMENT SYSTEM PAGE NUMBER: 895
PRINT DATE: 11/26/2024 SLD COUNTY/SR - ANNUAL PRINT COUNTY: YORK

DIR: B TOTAL LEN: 4.221 MI. DIST: 08-4 SR: 3096
LEFT MUN: JACKSON T RIGHT MUN: JACKSON T

Station	Length	Description
0070/0000	024"H 38"W	ELLIP CONC
0060/2231	LEN=0038	INSTALLED UNKN
0060/1625	018 "DIA CIR PLASTIC	INSTALLED UNKN
0060/1206	018 "DIA CIR PLASTIC	INSTALLED UNKN
0060/0214	014"H 23"W CONCR ARCH	INSTALLED UNKN
011882 FT	2 0 66093 0 02 0180+77	LAKE RD
011882 FT	(SR3055 SEG 0040/0000)	CKVILLE RD
011882 FT	INTER-BK	LAKE RD
0060/0000	LTH AH 002483 BK 000100	(SR3055 SEG 0040/0000)
011882 FT	7054/0000	LAKE RD
0050/2400	(SR3055 SEG 0050/0000)	LAKE RD
0050/2400	(SR3055 SEG 0050/0000)	LAKE RD
0050/1681	014"H 23"W ELLIP CONC	INSTALLED UNKN
0050/0845	014"H 23"W ELLIP CONC	INSTALLED UNKN
0050/0419	014"H 23"W ELLIP CONC	INSTALLED UNKN
009482 FT	2 0 66093 0 02 0149+33	LAKE RD
0050/0000	LENGTH(AH 2400 BK 2484)	018"H 30"W ELLIP CONC
0040/1903	LEN=0040	INSTALLED UNKN
0040/1172	018 "DIA CIR PLASTIC	INSTALLED UNKN
0040/0261	048 "DIA CIR PLASTIC	INSTALLED UNKN
006998 FT	LEN=0035	INSTALLED UNKN
0040/0000	2 0 66093 0 02 0124+38	LENGTH(AH 2484 BK 2513)
	014"H 23"W ELLIP CONC	

EXTRACT DATE: 11/25/2024 ROADWAY MANAGEMENT SYSTEM PAGE NUMBER: 894
PRINT DATE: 11/26/2024 SLD COUNTY/SR - ANNUAL PRINT COUNTY: YORK

DIR: B TOTAL LEN: 4.221 MI. DIST: 08-4 SR: 3096
LEFT MUN: JACKSON T RIGHT MUN: JACKSON T

Station	Length	Material	Notes
0030/1677	LEN=0032	INSTALLED UNKN	014"H 23"W ELLIP CONC
0030/1453	LEN=0030	INSTALLED UNKN	015"DIA CIRC METAL
0030/1434	LEN=0030	INSTALLED UNKN	024"DIA CIRC METAL
0030/0727	LEN=0030	INSTALLED UNKN	019"H 30"W ELLIP CONC
0030/0710	LEN=0030	INSTALLED UNKN	024"DIA CIRC METAL
0030/0032	LEN=0041	INSTALLED UNKN	2 0 66093 0 02 0099+25
004485 FT			024"DIA CIR PLASTIC
0030/0000	LENGTH(AH 2513 BK 2467)		019"H 30"W ELLIP CONC
0020/2441	LEN=0060	INSTALLED UNKN	018"DIA CIR PLASTIC
0020/2393	LEN=0053	INSTALLED UNKN	019"H 30"W ELLIP CONC
0020/1716	LEN=0041	INSTALLED UNKN	014"H 23"W ELLIP CONC
0020/1206	LEN=0046	INSTALLED UNKN	014"H 23"W ELLIP CONC
0020/0066	LEN=0035	INSTALLED UNKN	2 0 66093 0 01 0075+10
002018 FT			034"H 53"W ELLIP CONC
0020/0000	LENGTH(AH 2467 BK 2018)		0010/1808
0010/1808	LEN=0040	INSTALLED UNKN	014"H 23"W ELLIP CONC
0010/0690	LEN=0040	INSTALLED UNKN	014"H 23"W ELLIP CONC
0010/0447	LEN=0036	INSTALLED UNKN	014"H 23"W ELLIP CONC
0010/0200	LEN=0035	INSTALLED UNKN	014"H 23"W ELLIP CONC
000000 FT			INTER-BK PIGEON HILL RD
000000 FT			(SR3047 SEG 0160/0000)
0010/0000	LENGTH(AH 2018 BK 0000)		MFC BEGIN = E

2 0 66093 0 01 0054+23 000000 FT
ROCKY RIDGE RD
(SR3047 SEG 0160/0000) 0010/0000

EXTRACT DATE: 11/25/2024 ROADWAY MANAGEMENT SYSTEM PAGE NUMBER: 893
PRINT DATE: 11/26/2024 SLD COUNTY/SR - ANNUAL PRINT COUNTY: YORK

DIR: B TOTAL LEN: 1.264 MI. DIST: 08-4 SR: 3094
LEFT MUN: JACKSON T RIGHT MUN: JACKSON T

006676 FT

004947 FT

2 0 66135 0 00 0026+87 002687 FT
ORCHARD RD
(T462) 0020/0000

2 0 66135 0 00 0000+00 000000 FT
KOPP RD
(SR3092 SEG 0020/0000) 0010/0000

006676 FT OLD HANOVER RD
0030/1729 (SR3072 SEG 0110/0944)
015" DIA CIRC CONCR
0030/1706 LEN=0059 INSTALLED UNKN
015"H 18"W ELLIP CONC
0030/1037 LEN=0030 INSTALLED UNKN
004947 FT 2 0 66135 0 00 0049+60
0030/0000 LENGTH(AH 1729 BK 2260)
024" DIA CIRC METAL
0020/2173 LEN=0040 INSTALLED UNKN
047"H 71"W ELLIP METAL
0020/1599 LEN=0076 INSTALLED UNKN
048" DIA CIR PLASTIC
0020/1597 LEN=0076 INSTALLED UNKN
014"H 23"W ELLIP CONC
0020/1418 LEN=0045 INSTALLED UNKN
013"H 17"W ELLIP METAL
0020/1416 LEN=0045 INSTALLED UNKN
033"H 49"W ELLIP METAL
0020/1239 LEN=0045 INSTALLED UNKN
002687 FT
0020/0000 LENGTH(AH 2260 BK 2687)
0010/0963 015" DIA CIRC METAL
LEN=0030 INSTALLED UNKN
015"H 21"W ELLIP CONC
0010/0378 LEN=0039 INSTALLED UNKN
NC PIGEON HILL RD
INTER-BK PIGEON HILL RD
000000 FT (SR3092 SEG 0020/0000)
MFC BEGIN = E
0010/0000 LENGTH(AH 2687 BK 0000)

EXTRACT DATE: 11/25/2024 ROADWAY MANAGEMENT SYSTEM PAGE NUMBER: 892
PRINT DATE: 11/26/2024 SLD COUNTY/SR - ANNUAL PRINT COUNTY: YORK

DIR: B TOTAL LEN: 2.970 MI. DIST: 08-4 SR: 3092
LEFT MUN: JACKSON T RIGHT MUN: JACKSON T

015684 FT



015684 FT OLD HANOVER RD
0060/3725 (SR3072 SEG 0130/3048)
015" DIA CIRC METAL
0060/3255 LEN=0040 INSTALLED UNKN

0060/2207 BMS EN 66/3092/0060/2181
20660090060653+46
BUNCH CREEK
0060/2181 BMSBG 66/3092/0060/2181

EXTRACT DATE: 11/25/2024 ROADWAY MANAGEMENT SYSTEM PAGE NUMBER: 891
PRINT DATE: 11/26/2024 SLD COUNTY/SR - ANNUAL PRINT COUNTY: YORK

DIR: B TOTAL LEN: 2.970 MI. DIST: 08-4 SR: 3092
LEFT MUN: JACKSON T RIGHT MUN: JACKSON T

				0060/0790	018 "DIA CIRC CONCR LEN=0028 INSTALLED UNKN
				0060/0191	018 "DIA CIRC METAL LEN=0025 INSTALLED UNKN
	011959 FT			011959 FT	2 0 66009 0 06 0631+58
					NC LAKE RD
LAKE RD					MFC BEGIN = D
(SR3055 SEG 0010/0000)	0060/0000			5 0060/0000	LENGTH(AH 3725 BK 3520)
				0054/3428	BMS EN 66/3092/0054/3402
					2 0 66009 0 05 0627+34
					TR. BUNCH CRK
				0054/3402	BMS BG 66/3092/0054/3402
WOODLAND DR					
(T388)	0054/2304				
LC FOR WOODLAND DR					
(CONN)	0054/2195				
				0054/1783	014"H 23"W ELLIP CONC LEN=0045 INSTALLED UNKN
				0054/1136	014"H 23"W ELLIP CONC LEN=0040 INSTALLED UNKN
	008439 FT			008439 FT	2 0 66009 0 05 0592+33
					HILLCREST RD
				5 0054/0000	(T460) LENGTH(AH 3520 BK 1347)
				0050/1330	024 "DIA CIRC CONCR LEN=0004 INSTALLED 2015
				0050/0970	014"H 23"W ELLIP CONC LEN=0032 INSTALLED UNKN
				0050/0842	014"H 23"W ELLIP CONC LEN=0032 INSTALLED UNKN
				0050/0702	014"H 23"W ELLIP CONC LEN=0040 INSTALLED UNKN
				0050/0473	014"H 23"W ELLIP CONC LEN=0040 INSTALLED UNKN
				007092 FT	
2 0 66009 0 05 0578+86	007092 FT			5 0050/0000	LENGTH(AH 1347 BK 1459)
THREE HILL RD	0050/0000				014"H 23"W ELLIP CONC LEN=0040 INSTALLED UNKN
(T390)				0040/1433	
				0040/0610	024 "DIA CIR PLASTIC LEN=0045 INSTALLED 2015

EXTRACT DATE: 11/25/2024 ROADWAY MANAGEMENT SYSTEM PAGE NUMBER: 890
PRINT DATE: 11/26/2024 SLD COUNTY/SR - ANNUAL PRINT COUNTY: YORK

DIR: B TOTAL LEN: 2.970 MI. DIST: 08-4 SR: 3092
LEFT MUN: JACKSON T RIGHT MUN: JACKSON T

005633 FT		005633 FT	2 0 66009 0 05 0564+27
			014"H 23"W ELLIP CONC
			LEN=0040 INSTALLED UNKN
			LENGTH(AH 1459 BK 2498)
			042 "DIA CIR PLASTIC
			LEN=0050 INSTALLED 2015
			014"H 23"W ELLIP CONC
			LEN=0040 INSTALLED UNKN
			048 "DIA CIR PLASTIC
			LEN=0060 INSTALLED UNKN
			048 "DIA CIRC CONCR
			LEN=0060 INSTALLED UNKN
			018 "DIA CIR PLASTIC
			LEN=0065 INSTALLED UNKN
			018 "DIA CIR PLASTIC
			LEN=0065 INSTALLED 2004
2 0 66009 0 05 0539+29 003135 FT		003135 FT	ORCHARD RD
ORCHARD RD			(T462)
(T462)			LENGTH(AH 2498 BK 2082)
0030/0000			014"H 23"W ELLIP CONC
			LEN=0040 INSTALLED UNKN
			014"H 23"W ELLIP CONC
			LEN=0040 INSTALLED UNKN
			BMSSEN 66/3092/0020/0533
			2 0 66009 0 05 0524+19
			BUNCHES CRK.
			BMSBG 66/3092/0020/0533
001053 FT		001053 FT	2 0 66009 0 05 0518+47
			PIGEON HILL RD
			(SR3094 SEG 0010/0000)
			NC KO PP RD
			LENGTH(AH 2082 BK 1053)
			024 "DIA CIRC METAL
			LEN=0020 INSTALLED 1999
			014"H 23"W ELLIP CONC
			LEN=0040 INSTALLED UNKN
			019"H 30"W ELLIP CONC
			LEN=0040 INSTALLED UNKN
000000 FT		000000 FT	2 0 66009 0 05 0508+46
			NC PI GEON HILL RD
			IRON RIDGE RD
			(TWP)
			IRON RIDGE RD
			(SR3047 SEG 0140/0000)
			MFC BEGIN = E
			LENGTH(AH 1053 BK 0000)

DIR: B TOTAL LEN: 2.401 MI. DIST: 08-4 SR: 3090
LEFT MUN: NORTH CODORUS T RIGHT MUN: NORTH CODORUS T

EXTRACT DATE: 11/25/2024 ROADWAY MANAGEMENT SYSTEM PAGE NUMBER: 888
PRINT DATE: 11/26/2024 SLD COUNTY/SR - ANNUAL PRINT COUNTY: YORK

DIR: B TOTAL LEN: 2.401 MI. DIST: 08-4 SR: 3090
LEFT MUN: NORTH CODORUS T RIGHT MUN: NORTH CODORUS T

CEDAR HILL RD
(T448)

0030/1448

005996 FT

2 0 66137 0 00 0030+83 003112 FT
HERSHEY RD
(T452)

0020/0000

000000 FT

0030/1735 LEN=0032 INSTALLED UNKN

0030/1362 BAUMER LN
(PRDR)

0030/1339 HENRY LN
(PRDR)

0030/0840 018 "DIA CIRC CONCR
LEN=0062 INSTALLED UNKN

0030/0187 018 "DIA CIRC CONCR
LEN=0070 INSTALLED UNKN

005996 FT 2 0 66137 0 00 0059+67
5 0030/0000 LENGTH(AH 2882 BK 2884)

0020/2342 024 "DIA CIRC CONCR
LEN=0070 INSTALLED UNKN

0020/1997 018 "DIA CIRC CONCR
LEN=0067 INSTALLED UNKN

0020/1690 024 "DIA CIR PLASTIC
LEN=0050 INSTALLED UNKN

0020/1316 018 "DIA CIRC CONCR
LEN=0050 INSTALLED UNKN

0020/0276 018 "DIA CIRC CONCR
LEN=0052 INSTALLED UNKN

003112 FT
5 0020/0000 LENGTH(AH 2884 BK 3112)

0010/1996 024 "DIA CIRC CONCR
LEN=0050 INSTALLED UNKN

0010/1984 FIELD POINTE DR
(T614)

0010/1196 018 "DIA CIRC METAL
LEN=0054 INSTALLED UNKN

0010/0042 024 "DIA CIRC CONCR
LEN=0066 INSTALLED UNKN

000000 FT 2 0 66137 0 00 0000+00
NC LEHMAN RD

MYERS RD
(SR3078 SEG 0020/0000)

INTER-BK LEHMAN RD
(SR3078 SEG 0020/0000)

MFC BEGIN = D
5 0010/0000 LENGTH(AH 3112 BK 0000)

ZEIGLERS-CHURCH RD 005083 FT
(SR3076 SEG 0080/0000) 0060/2273

002810 FT

BEARDS SCHOOL RD
(T455)

0050/1843

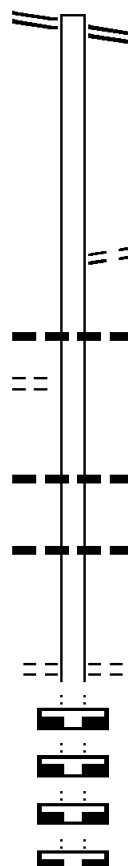
000000 FT

000000 FT

000000 FT

000000 FT

000000 FT



005083 FT ZEIGLERS-CHURCH RD
0060/2273 (SR3076 SEG 0080/0000)

002810 FT 2 0 66132 0 00 0132+25

HAROLD RD

(T421)

S 0060/0000 LENGTH(AH 2273 BK 2810)

0050/1917 014 "DIA CIRC CONCR
LEN=0048 INSTALLED 2012

0050/0876 018 "DIA CIR PLASTIC
LEN=0032 INSTALLED 2012

0050/0013 018 "DIA CIR PLASTIC
LEN=0018 INSTALLED UNKN

000000 FT 2 0 66132 0 00 0103+43

NC BENTZ RD

WALTERS HATCHERY RD

(T485)

S 0050/0000 LENGTH(AH 2810 BK 2890)

000000 FT LENGTH(AH 2890 BK 2554)

7040/0000 LENGTH(AH 2554 BK 2403)

000000 FT LENGTH(AH 2403 BK 2496)

7030/0000 LENGTH(AH 2496 BK 0000)

000000 FT

7020/0000

000000 FT

7010/0000

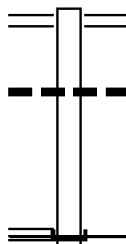
EXTRACT DATE: 11/25/2024 ROADWAY MANAGEMENT SYSTEM PAGE NUMBER: 886
PRINT DATE: 11/26/2024 SLD COUNTY/SR - ANNUAL PRINT COUNTY: YORK

DIR: B TOTAL LEN: .250 MI. DIST: 08-4 SR: 3086
LEFT MUN: NORTH CODORUS T RIGHT MUN: NORTH CODORUS T

001320 FT

000000 FT

COLONIAL VALLEY RD
(SR3053 SEG 0030/0000) 0010/0000



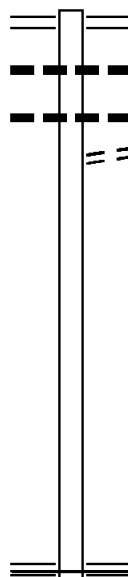
001320 FT JEFFERSON RD
0010/1320 (SR0516 SEG 0270/0000)

0010/0554 015"H 21"W ELLIP METAL
000000 FT LEN=0030 INSTALLED 1999
NC LI 2 0 66131 0 00 0025+92
INTER-BK LISCHEYS CHURCH RD
(SR3053 SEG 0030/0000)
MFC BEGIN = E
0010/0000 LENGTH(AH 1320 BK 0000)

EXTRACT DATE: 11/25/2024 ROADWAY MANAGEMENT SYSTEM PAGE NUMBER: 885
PRINT DATE: 11/26/2024 SLD COUNTY/SR - ANNUAL PRINT COUNTY: YORK

DIR: B TOTAL LEN: .812 MI. DIST: 08-4 SR: 3084
LEFT MUN: NORTH CODORUS T RIGHT MUN: NORTH CODORUS T

004285 FT



004285 FT THOMAN DR
0020/1534 (SR3082 SEG 0050/1439)
018 "DIA CIR PLASTIC
0020/1369 LEN=0040 INSTALLED UNKN
018 "DIA CIR PLASTIC
0020/1056 LEN=0035 INSTALLED UNKN
DUBBS RD
0020/0612 (T532)

002751 FT

002751 FT 2 0 66128 0 00 0027+43
5 0020/0000 LENGTH(AH 1534 BK 2751)

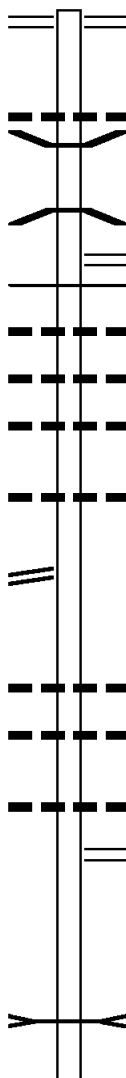
000000 FT

000000 FT 2 0 66128 0 00 0000+00
NC ST THOMAN DR
(SR3082 SEG 0040/0948)
MFC BEGIN = E
5 0010/0000 LENGTH(AH 2751 BK 0000)

EXTRACT DATE: 11/25/2024 ROADWAY MANAGEMENT SYSTEM PAGE NUMBER: 884
PRINT DATE: 11/26/2024 SLD COUNTY/SR - ANNUAL PRINT COUNTY: YORK

DIR: B TOTAL LEN: 2.440 MI. DIST: 08-4 SR: 3082
LEFT MUN: NORTH CODORUS T RIGHT MUN: NORTH CODORUS T

012885 FT



012885 FT JEFFERSON RD
0050/3019 (SR0516 SEG 0250/0241)

0050/1877 014"H 23"W ELLIP CONC
0050/1699 LEN=0040 INSTALLED UNKN
BMS EN 66/3082/0050/1688
0 0 00000 0 00 0000+00
TR. CODORUS
0050/1688 BMSBG 66/3082/0050/1688
STORMY HILL RD
0050/1439 (SR3084 SEG 0020/1534)
0050/1419 MFC BEGIN = D
0050/1415 019"H 30"W ELLIP CONC
LEN=0056 INSTALLED UNKN
0050/1049 014"H 23"W ELLIP CONC
LEN=0040 INSTALLED UNKN
0050/0704 014"H 23"W ELLIP CONC
LEN=0032 INSTALLED UNKN

2 0 66007 0 03 0597+49 009866 FT
EMIG RD
(SR3053 SEG 0010/0000) 0050/0000

0050/0038 018 "DIA CIR PLASTIC
009866 FT LEN=0040 INSTALLED UNKN
5 0050/0000 LENGTH(AH 3019 BK 3439)

0040/1993 018 "DIA CIR PLASTIC
LEN=0040 INSTALLED UNKN
0040/1609 024 "DIA CIR PLASTIC
LEN=0040 INSTALLED UNKN
0040/0962 015"H 21"W ELLIP CONC
LEN=0030 INSTALLED UNKN
0040/0948 STORMY HILL RD
(SR3084 SEG 0010/0000)

006427 FT

006427 FT 2 0 66007 0 02 0562+37
TR. CODORUS C
STRUCTURE LENGTH 14 FT
BMSID 66/3082/0040/0000
5 0040/0000 LENGTH(AH 3439 BK 2987)
036 "DIA CIR PLASTIC

EXTRACT DATE: 11/25/2024 ROADWAY MANAGEMENT SYSTEM PAGE NUMBER: 883
PRINT DATE: 11/26/2024 SLD COUNTY/SR - ANNUAL PRINT COUNTY: YORK

DIR: B TOTAL LEN: 2.440 MI. DIST: 08-4 SR: 3082
LEFT MUN: NORTH CODORUS T RIGHT MUN: NORTH CODORUS T

SENFT RD
(T379)

0030/0948

003440 FT

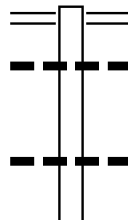
001236 FT

000000 FT

Station	Length	Material	Status
0030/2224	LEN=0040	014 "DIA CIR PLASTIC	INSTALLED UNKN
0030/2012	LEN=0040		INSTALLED UNKN
0030/0943	LEN=0060	024 "DIA CIR PLASTIC	INSTALLED UNKN
0030/0432	LEN=0040	018 "DIA CIR PLASTIC	INSTALLED UNKN
0030/0314	LEN=0040	018 "DIA CIR PLASTIC	INSTALLED UNKN
0030/0024	LEN=0060	036 "DIA CIR PLASTIC	INSTALLED UNKN
003440 FT	2 0 66007 0 02 0532+50	036 "DIA CIR PLASTIC	INSTALLED UNKN
0030/0000	LENGTH(AH 2987 BK 2204)	024 "H 72 "W CON BOX CUL	INSTALLED UNKN
0020/1760	LEN=0043		INSTALLED UNKN
0020/0683	LEN=0040	018 "DIA CIR PLASTIC	INSTALLED UNKN
0020/0518	LEN=0040	018 "DIA CIR PLASTIC	INSTALLED UNKN
0020/0290	(AAR 872274H) #TRKS 01		
0020/0075	BMSSEN 66/3082/0020/0000		
001236 FT	2 0 66007 0 02 0510+51		
0020/0000	W.BR. CODORUS		
0010/0846	BMSBG 66/3082/0020/0000		
0010/0100	NORTH CODORUS		
000000 FT	HEIDELBERG T		
0010/0000	LENGTH(AH 2204 BK 1236)		
0010/0100	024 "DIA CIR PLASTIC		
000000 FT	LEN=0040		INSTALLED UNKN
000000 FT	2 0 66007 0 02 0498+10		
0010/0000	THOMAN DR		
0010/0000	PORTERS RD		
0010/0000	(SR3047 SEG 0080/0000)		
0010/0000	THOMAN DR		
0010/0000	(TWP)		
0010/0000	MFC BEGIN = E		
0010/0000	LENGTH(AH 1236 BK 0000)		

EXTRACT DATE: 11/25/2024 ROADWAY MANAGEMENT SYSTEM PAGE NUMBER: 882
PRINT DATE: 11/26/2024 SLD COUNTY/SR - ANNUAL PRINT COUNTY: YORK
DIR: B TOTAL LEN: 3.757 MI. DIST: 08-4 SR: 3080
LEFT MUN: HEIDELBERG T RIGHT MUN: HEIDELBERG T

019839 FT



019839 FT PORTERS RD
0070/2597 (SR3047 SEG 0070/0000)
030 "DIA CIR PLASTIC
0070/2383 LEN=0040 INSTALLED UNKN

024 "DIA CIR PLASTIC
0070/1341 LEN=0020 INSTALLED UNKN

EXTRACT DATE: 11/25/2024 ROADWAY MANAGEMENT SYSTEM PAGE NUMBER: 881
PRINT DATE: 11/26/2024 SLD COUNTY/SR - ANNUAL PRINT COUNTY: YORK

DIR: B TOTAL LEN: 3.757 MI. DIST: 08-4 SR: 3080
LEFT MUN: HEIDELBERG T RIGHT MUN: HEIDELBERG T

2 0 66007 0 02 0457+99 017242 FT
STERNER DR
(T373) 0070/0000

014478 FT

ROSEPOINTE WY
(T379) 0050/0857

010770 FT

Station	Length	Description
0070/0350	0050	018" DIA CIR PLASTIC INSTALLED UNKN
0070/0315	(T395)	KELLEY AV
0070/0111	0020	018" DIA CIR PLASTIC INSTALLED UNKN
017242 FT		
0070/0000	2597	LENGTH(AH 2597 BK 2764)
0060/2680	0035	015" DIA CIR PLASTIC INSTALLED UNKN
0060/1980	(T396)	DANNER DR
0060/1760	0040	015"H 21"W ELLIP CONC INSTALLED UNKN
0060/0384	0030	018" DIA CIR PLASTIC INSTALLED UNKN
014478 FT		2 0 66007 0 01 0429+53
		HILLVIEW RD
		(T319)
0060/0000	2764	NC MARBURG RD LENGTH(AH 2764 BK 3708)
0050/2495	0025	012"H 21"W ELLIP CONC INSTALLED UNKN
0050/0799	0020	018" DIA CIR PLASTIC INSTALLED UNKN
010770 FT		2 0 66007 0 01 0392+25
		SR 3106 SH
0050/0000	3708	(SR3106 SEG 0010/0022) LENGTH(AH 3708 BK 2315)
0040/1343	0025	018" DIA CIR PLASTIC INSTALLED UNKN
		018" DIA CIR PLASTIC

EXTRACT DATE: 11/25/2024 ROADWAY MANAGEMENT SYSTEM PAGE NUMBER: 880
PRINT DATE: 11/26/2024 SLD COUNTY/SR - ANNUAL PRINT COUNTY: YORK

DIR: B TOTAL LEN: 3.757 MI. DIST: 08-4 SR: 3080
LEFT MUN: HEIDELBERG T RIGHT MUN: HEIDELBERG T

2 0 66191 0 00 0084+84 008455 FT
LOCUST RD
(T372) 0040/0000

005587 FT

DEAGEN DR
(T339) 0020/0660
002794 FT

BLOOMING GROVE RD
(SR0216 SEG 0030/2314) 0010/0000

0040/0710 LEN=0025 INSTALLED UNKN
018 "DIA CIR PLASTIC
0040/0148 LEN=0030 INSTALLED UNKN
008455 FT

0040/0000 LENGTH(AH 2315 BK 2868)

0030/0020 015"H 21"W ELLIP CONC
LEN=0020 INSTALLED UNKN
005587 FT 2 0 66191 0 00 0056+16
SMITH STATION RD
(SR3045 SEG 0030/0000)
0030/0000 LENGTH(AH 2868 BK 2793)

0020/1380 020 "DIA CIRC CONCR
LEN=0030 INSTALLED UNKN
0020/0953 015 "DIA CIRC CONCR
LEN=0025 INSTALLED UNKN

002794 FT 2 0 66191 0 00 0027+94
0020/0000 LENGTH(AH 2793 BK 2794)
HEIDELBERG
0010/2769 PENN T

0010/2018 030 "DIA CIRC CONCR
LEN=0025 INSTALLED UNKN

0010/0207 018 "DIA CIR PLASTIC
LEN=0025 INSTALLED UNKN
000000 FT 2 0 66191 0 00 0000+00
BLOOMING GROVE RD
(SR0216 SEG 0030/2314)
NC HOFF RD
MFC BEGIN = E
0010/0000 LENGTH(AH 2794 BK 0000)

DIR: B TOTAL LEN: 1.881 MI. DIST: 08-4 SR: 3078
LEFT MUN: NORTH CODORUS T RIGHT MUN: NORTH CODORUS T

DIR: B TOTAL LEN: 1.881 MI. DIST: 08-4 SR: 3078
LEFT MUN: NORTH CODORUS T RIGHT MUN: NORTH CODORUS T

EXTRACT DATE: 11/25/2024 ROADWAY MANAGEMENT SYSTEM PAGE NUMBER: 877
PRINT DATE: 11/26/2024 SLD COUNTY/SR - ANNUAL PRINT COUNTY: YORK

DIR: B TOTAL LEN: 4.500 MI. DIST: 08-4 SR: 3076
LEFT MUN: NORTH CODORUS T RIGHT MUN: NORTH CODORUS T

BEARDS SCHOOL RD (T455)	023759 FT		023759 FT	SEVEN VALLEYS RD (SR0616 SEG 0220/1975)
		==	0100/1807	015 "DIA CIRC METAL
		---	0100/1639	LEN=0051 INSTALLED UNKN
		---	0100/1415	018 "DIA CIR PLASTIC
		---	0100/1242	LEN=0036 INSTALLED UNKN
		---	0100/0985	018 "DIA CIR PLASTIC
		---		LEN=0030 INSTALLED UNKN
		---		024 "DIA CIR PLASTIC
		---		LEN=0045 INSTALLED UNKN

	021952 FT	==	021952 FT	2 0 66048 0 01 0376+59
		==		CEMETERY RD
		---	0100/0000	(T484)
		---	0090/1404	LENGTH(AH 1807 BK 1662)
		---		018 "DIA CIR PLASTIC
		---	0090/0706	LEN=0045 INSTALLED UNKN
		---		018 "DIA CIR PLASTIC
		---		LEN=0054 INSTALLED UNKN

	0090/0362	==	0090/0294	072"H 60"W CON BOX CUL
		---	0090/0289	LEN=0062 INSTALLED UNKN
		---		BMSBG 66/3076/0090/0294
		---		2 0 66048 0 01 0356+04
		---	0090/0278	CORDORUS CK
		---		BMSBG 66/3076/0090/0294
		---	0090/0208	042"H 72"W ELLIP CONC
		---	020290 FT	LEN=0060 INSTALLED UNKN
		---	0090/0000	2 0 66048 0 01 0356+04
		---		LENGTH(AH 1662 BK 3839)
	020290 FT	==	0080/3067	018 "DIA CIR PLASTIC
		---		LEN=0050 INSTALLED UNKN
PANTHER HILL RD				

EXTRACT DATE: 11/25/2024 ROADWAY MANAGEMENT SYSTEM PAGE NUMBER: 876
PRINT DATE: 11/26/2024 SLD COUNTY/SR - ANNUAL PRINT COUNTY: YORK

DIR: B TOTAL LEN: 4.500 MI. DIST: 08-4 SR: 3076
LEFT MUN: NORTH CODORUS T RIGHT MUN: NORTH CODORUS T

2 0 66048 0 01 0317+65 016451 FT
BENTZ RD
(SR3088 SEG 0060/2273) 0080/0000

2 0 66048 0 01 0290+45 013819 FT
HARROLD RD
(T421) 0070/0000

011866 FT

009749 FT

==	0080/1832	(T444)
-- --	0080/1387	024"H 33"W ELLIP METAL LEN=0040 INSTALLED UNKN
-- --	0080/0859	018"DIA CIR PLASTIC LEN=0040 INSTALLED UNKN
-- --	0080/0573	018"DIA CIR PLASTIC LEN=0042 INSTALLED UNKN
==	0080/0000	016451 FT LENGTH(AH 3839 BK 2632) 018"DIA CIR PLASTIC
-- --	0070/2123	LEN=0035 INSTALLED UNKN
==	0070/0451	030"DIA CIR PLASTIC LEN=0030 INSTALLED UNKN
-- --	0070/0000	013819 FT LENGTH(AH 2632 BK 1953) 018"DIA CIR PLASTIC
-- --	0060/1165	LEN=0035 INSTALLED UNKN
==	0060/0000	011866 FT 2 0 66048 0 01 0270+92 HOFF RD (T418) LENGTH(AH 1953 BK 2117) 014"H 23"W ELLIP CONC
-- --	0050/2091	LEN=0050 INSTALLED 2006
==	0050/0452	024"DIA CIR PLASTIC LEN=0045 INSTALLED UNKN
-- --	009749 FT	2 0 66048 0 01 0249+97
-- --	0050/0000	LENGTH(AH 2117 BK 2839) 024"DIA CIR PLASTIC
-- --	0040/2621	LEN=0055 INSTALLED UNKN
-- --	0040/2536	030"DIA CIR PLASTIC LEN=0046 INSTALLED UNKN
==	0040/1545	024"DIA CIR PLASTIC LEN=0035 INSTALLED UNKN
-- --	0040/1445	030"DIA CIR PLASTIC LEN=0040 INSTALLED UNKN

EXTRACT DATE: 11/25/2024 ROADWAY MANAGEMENT SYSTEM PAGE NUMBER: 875
PRINT DATE: 11/26/2024 SLD COUNTY/SR - ANNUAL PRINT COUNTY: YORK

DIR: B TOTAL LEN: 4.500 MI. DIST: 08-4 SR: 3076
LEFT MUN: NORTH CODORUS T RIGHT MUN: NORTH CODORUS T

		0040/0233	024 "DIA CIR PLASTIC LEN=0040 INSTALLED UNKN
		0040/0150	018 "DIA CIR PLASTIC LEN=0040 INSTALLED UNKN
		0040/0035	018 "DIA CIR PLASTIC LEN=0040 INSTALLED UNKN
006910 FT		006910 FT	2 0 66048 0 01 0221+58 STAUFFER RD (T420)
	==	5 0040/0000	LENGTH(AH 2839 BK 2995)
		0030/2879	018 "DIA CIR PLASTIC LEN=0009 INSTALLED 1998
		0030/2471	048 "DIA CIR PLASTIC LEN=0040 INSTALLED 1998
			MYERS RD (TBC)
	==		NC ZIEGLERS CHURCH RD
		0030/1134	WALTERSDORFF RD (T319)
	==		
2 0 66048 0 01 0191+63 WALTERS HATCHERY RD (T485)		003915 FT	
		0030/0000	
	==	5 0030/0000	LENGTH(AH 2995 BK 2163)
		0020/1234	048 "DIA CIR PLASTIC LEN=0040 INSTALLED 2015
001752 FT		001752 FT	2 0 66048 0 01 0170+00
		5 0020/0000	LENGTH(AH 2163 BK 1752)
		0010/0025	024 "DIA CIRC METAL LEN=0025 INSTALLED UNKN
000000 FT		000000 FT	2 0 66048 0 01 0152+15
			NC MYERS RD STOVERSTOWN RD (SR3042 SEG 0040/0000)
		5 0010/0000	MFC BEGIN = E LENGTH(AH 1752 BK 0000)

EXTRACT DATE: 11/25/2024 ROADWAY MANAGEMENT SYSTEM PAGE NUMBER: 874
PRINT DATE: 11/26/2024 SLD COUNTY/SR - ANNUAL PRINT COUNTY: YORK

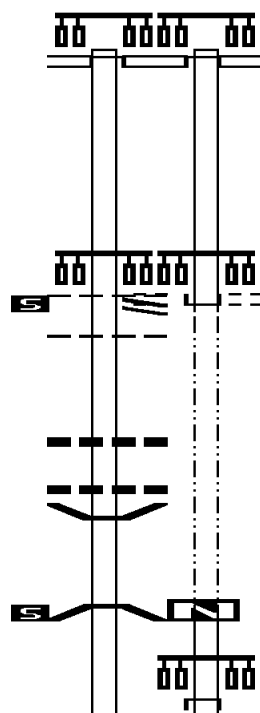
DIR: N TOTAL LEN: 2.070 MI. DIST: 08-4 SR: 3075
LEFT MUN: SPRING GARDEN T RIGHT MUN: SPRING GARDEN T

GEORGE ST 010927 FT
(CITY) INTER-AHD
COUNTRY CLUB RD
(SR3054 SEG 0070/0000)
RATHTON RD
(SR3054 SEG 0070/0000)

0 0 00000 0 00 0000+00 0055/0574
NC GEORGE ST 010353 FT
YORK HOSPITAL DR
(PRDR)

GEORGE ST
(SR3001 SEG 0364/0833)
SPRING GARDEN
YORK CITY C
LENGTH(AH 0574 BK 1295) 0055/0000
YORK CITY
SPRING GARDEN T 0053/1153

015 "DIA CIRC CONCR
LEN=0045 INSTALLED UNKN 0053/0220
015 "DIA CIRC CONCR
LEN=0033 INSTALLED UNKN 0053/0181
BMS EN 66/3075/0053/0000 0053/0103
0 00000 0 0 0000+00 009058 FT
S. GEORGE ST
BMS BG 66/3075/0053/0000
LENGTH(AH 1295 BK 1319) 0053/0000



009731 FT
INTER-AHD GEORGE ST
(CITY)
COUNTRY CLUB RD
(SR3054 SEG 0070/0000)
RATHTON RD
(SR3054 SEG 0070/0000)

0054/0596
009135 FT 0 0 00000 0 00 0000+00
NC GEORGE ST
YORK HOSPITAL DR
(PRDR)

INTER-BK GEORGE ST
(SR3001 SEG 0364/0833)
0054/0000 LTH AH 000596 BK 000833

009135 FT
7052/0000 LTH AH 000833 BK 001647
INTER-AHD BUSINESS 83 RD
(SR3001 SEG 0364/0000)
GEORGE ST

DIR: N TOTAL LEN: 2.070 MI. DIST: 08-4 SR: 3075
LEFT MUN: SPRING GARDEN T RIGHT MUN: SPRING GARDEN T

EXTRACT DATE: 11/25/2024 ROADWAY MANAGEMENT SYSTEM PAGE NUMBER: 872
PRINT DATE: 11/26/2024 SLD COUNTY/SR - ANNUAL PRINT COUNTY: YORK

DIR: N TOTAL LEN: 2.070 MI. DIST: 08-4 SR: 3075
LEFT MUN: SPRING GARDEN T RIGHT MUN: SPRING GARDEN T

BMSID 66/3075/0040/0256	0041/0299	>---<	0040/0256	BMSID 66/3075/0040/0256
BMSBN 66/3075/0040/0000				
SPRING GARDEN				
YORK T	0041/0240	--->	0040/0240	BMSBN 66/3075/0040/0000
		---	0040/0005	018 "DIA CIRC CONCR
			004674 FT	LEN=0040 INSTALLED UNKN
				0 00000 0 0 0000+00
0 00000 0 0 0000+00	004952 FT			018 "DIA CIRC CONCR
PWDR MLL RD.				LEN=0025 INSTALLED UNKN
BMSBG 66/3075/0040/0000				PWDR MLL RD.
LENGTH(AH 2787 BK 2314)	0041/0000	--->	0040/0000	BMSBG 66/3075/0040/0000
036 "DIA CIRC CONCR				LENGTH(AH 2814 BK 2315)
LEN=0024 INSTALLED UNKN	0031/2302	---		
018 "DIA CIRC CONCR				
LEN=0040 INSTALLED UNKN	0031/2296	---		

018 "DIA CIRC CONCR			0030/2208	018 "DIA CIRC CONCR
LEN=0040 INSTALLED UNKN	0031/2003	---		LEN=0040 INSTALLED UNKN

018 "DIA CIRC CONCR			0030/1918	018 "DIA CIRC CONCR
LEN=0040 INSTALLED UNKN	0031/1758	---		LEN=0040 INSTALLED UNKN

018 "DIA CIRC CONCR			0030/1670	018 "DIA CIRC CONCR
LEN=0040 INSTALLED UNKN	0031/1507	---		LEN=0040 INSTALLED UNKN

018 "DIA CIRC CONCR			0030/1420	018 "DIA CIRC CONCR
LEN=0040 INSTALLED UNKN	0031/1260	---		LEN=0040 INSTALLED UNKN

018 "DIA CIRC CONCR			0030/1169	018 "DIA CIRC CONCR
LEN=0040 INSTALLED UNKN	0031/1013	---		LEN=0040 INSTALLED UNKN

018 "DIA CIRC CONCR			0030/0921	018 "DIA CIRC CONCR
LEN=0040 INSTALLED UNKN	0031/0762	---		LEN=0040 INSTALLED UNKN

018 "DIA CIRC CONCR			0030/0670	018 "DIA CIRC CONCR
LEN=0040 INSTALLED UNKN	0031/0515	---		LEN=0040 INSTALLED UNKN

018 "DIA CIRC CONCR			0030/0419	018 "DIA CIRC CONCR
LEN=0040 INSTALLED UNKN	0031/0266	---		LEN=0040 INSTALLED UNKN

		---	0030/0166	018 "DIA CIRC CONCR
				LEN=0040 INSTALLED UNKN

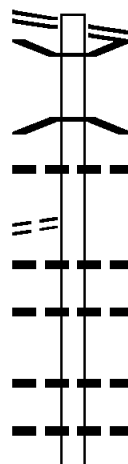
DIR: N	TOTAL LEN:	2.070 MI.	DIST: 08-4	SR: 3075
LEFT MUN: YORK T			RIGHT MUN: YORK T	
0 0 00000 0 00 0000+00 002638 FT			002359 FT	0 0 00000 0 00 0000+00
SIGN: 3 CHORD TRUSS			SIGN: 3 CHORD TRUSS	
BMSID 66/3036/0020/1969			BMSID 66/3036/0020/1969	
LENGTH(AH 2314 BK 2638) 0031/0000			LENGTH(AH 2315 BK 2359)	
015 "DIA CIRC CONCR				
LEN=0042 INSTALLED UNKN 0021/2614				
015 "DIA CIRC CONCR				
LEN=0043 INSTALLED UNKN 0021/2448				
015 "DIA CIRC CONCR				
LEN=0038 INSTALLED UNKN 0021/2446				
015 "DIA CIRC CONCR			015 "DIA CIRC CONCR	
LEN=0040 INSTALLED UNKN 0021/2053			LEN=0052 INSTALLED UNKN	
TR.CODORUS C				
STRUCTURE LENGTH 9 FT				
BMSID 66/3075/0020/1636 0021/1920				
015 "DIA CIRC CONCR				
LEN=0042 INSTALLED UNKN 0021/1727				
			TR.CODORUS C	
			STRUCTURE LENGTH 9 FT	
			BMSID 66/3075/0020/1636	
			015 "DIA CIRC CONCR	
			LEN=0038 INSTALLED UNKN	
015 "DIA CIRC CONCR				
LEN=0042 INSTALLED UNKN 0021/1402				
			036 "DIA CIRC METAL	
			LEN=0182 INSTALLED UNKN	
			015 "DIA CIRC CONCR	
			LEN=0066 INSTALLED UNKN	
015 "DIA CIRC CONCR				
LEN=0044 INSTALLED UNKN 0021/1147				
			018 "DIA CIRC CONCR	
			LEN=0065 INSTALLED UNKN	
			015 "DIA CIRC CONCR	
			LEN=0038 INSTALLED UNKN	
			036 "DIA CIRC METAL	
			LEN=0232 INSTALLED UNKN	
			015 "DIA CIRC CONCR	
			LEN=0040 INSTALLED UNKN	
SIGN: 3 CHORD TRUSS				
BMSID 66/3036/0021/0125 0021/0166				
0 0 00000 0 00 0000+00 000000 FT			000000 FT	0 0 00000 0 00 0000+00
RAMP H RD			NC BU	SINNESS 83 RD
SR8045 SEG 0260/0000)				(SR8045 SEG 0500/1067)
NC BUSINESS 83 RD				RAMP G RD
RAMP E RD			INTER-BK	RAMP F RD
SR8045 SEG 0250/0000)				(SR8045 SEG 0010/1788)
MFC BEGIN = B				MFC BEGIN = B
LENGTH(AH 2638 BK 0000) 0021/0000			0020/0000	LENGTH(AH 2359 BK 0000)

EXTRACT DATE: 11/25/2024 ROADWAY MANAGEMENT SYSTEM PAGE NUMBER: 870
PRINT DATE: 11/26/2024 SLD COUNTY/SR - ANNUAL PRINT COUNTY: YORK
DIR: B TOTAL LEN: 3.473 MI. DIST: 08-4 SR: 3074
LEFT MUN: MANHEIM T RIGHT MUN: MANHEIM T

BLOOMING GROVE RD 018337 FT
(SR0216 SEG 0170/1309) 0080/3685

WATER TANK RD
(T413) 0080/3286

SPIRIT LN



018337 FT BLOOMING GROVE RD
0080/3685 (SR0216 SEG 0170/1309)
0080/3526 BMSBN 66/3074/0080/3487
2 0 66010 0 02 0188+45
TRIB. CODORUS CK.
0080/3487 BMSBG 66/3074/0080/3487
018 "DIA CIRC METAL
0080/3290 LEN=0040 INSTALLED UNKN

0080/3032 018 "DIA CIRC CONCR
LEN=0040 INSTALLED UNKN
0080/2757 018 "DIA CIRC METAL
LEN=0035 INSTALLED UNKN

0080/2080 018 "DIA CIRC METAL
LEN=0040 INSTALLED UNKN
0080/1843 018 "DIA CIRC METAL
LEN=0045 INSTALLED 1997

EXTRACT DATE: 11/25/2024 ROADWAY MANAGEMENT SYSTEM PAGE NUMBER: 869
PRINT DATE: 11/26/2024 SLD COUNTY/SR - ANNUAL PRINT COUNTY: YORK

DIR: B TOTAL LEN: 3.473 MI. DIST: 08-4 SR: 3074
LEFT MUN: MANHEIM T RIGHT MUN: MANHEIM T

(PRDR)	0080/1673	==			
		---		0080/1508	018 "DIA CIRC METAL LEN=0035 INSTALLED 1997
		---		0080/1224	024 "DIA CIR PLASTIC LEN=0010 INSTALLED 1998
		---		0080/0872	018 "DIA CIR PLASTIC LEN=0030 INSTALLED UNKN
		---		0080/0473	018 "DIA CIRC METAL LEN=0030 INSTALLED UNKN
2 0 66010 0 02 0153+78 014652 FT		---		014652 FT	
TANNERY RD		==		5 0080/0000	LENGTH(AH 3685 BK 2308) 018 "DIA CIR PLASTIC
(T399)	0080/0000	---		0070/2233	LEN=0030 INSTALLED UNKN
		---			024 "DIA CIR PLASTIC
		---		0070/1577	LEN=0033 INSTALLED UNKN
		---		0070/1193	024 "DIA CIR PLASTIC LEN=0034 INSTALLED UNKN
		---		0070/1100	018 "DIA CIR PLASTIC LEN=0055 INSTALLED UNKN
		---			TRONE RD
		==		0070/1073	(T346)
		---		0070/1003	BMS EN 66/3074/0070/0986
		---			2 0 66010 0 02 0140+33
		---			BR. CODORUS
		---		0070/0986	BMS BG 66/3074/0070/0986
		---		0070/0588	018 "DIA CIR PLASTIC
2 0 66010 0 02 0130+70 012344 FT		---		012344 FT	LEN=0037 INSTALLED UNKN
SNYDER MILL RD		==		5 0070/0000	LENGTH(AH 2308 BK 2544)
(T346)	0070/0000	---		0060/2506	018 "DIA CIR PLASTIC LEN=0040 INSTALLED UNKN
		---			018 "DIA CIR PLASTIC
		---		0060/1632	LEN=0032 INSTALLED UNKN
		---			018 "DIA CIR PLASTIC
		---		0060/0820	LEN=0045 INSTALLED UNKN
PENTLAND RD		==			018 "DIA CIR PLASTIC
(T370)	0060/0361	---		0060/0260	LEN=0075 INSTALLED UNKN
		---		009800 FT	
2 0 66010 0 02 0105+46 009800 FT		==		5 0060/0000	LENGTH(AH 2544 BK 3192)
LC FOR PENTLAND RD		---		0050/2998	072 "H 95 "W ELLIP CONC LEN=0075 INSTALLED 1997
(CONN)	0060/0000	---			036 "DIA CIR PLASTIC

EXTRACT DATE: 11/25/2024 ROADWAY MANAGEMENT SYSTEM PAGE NUMBER: 868
PRINT DATE: 11/26/2024 SLD COUNTY/SR - ANNUAL PRINT COUNTY: YORK

DIR: B TOTAL LEN: 3.473 MI. DIST: 08-4 SR: 3074
LEFT MUN: MANHEIM T RIGHT MUN: MANHEIM T

2 0 66010 0 01 0066+08 006608 FT
KITZMILLER RD
(T348) 0050/0000

004334 FT

002818 FT

001015 FT

000000 FT

0050/2399	LEN=0045	INSTALLED UNKN
0050/2058	036 "DIA CIR PLASTIC	LEN=0045 INSTALLED UNKN
0050/1302	018 "DIA CIR PLASTIC	LEN=0035 INSTALLED UNKN
006608 FT		
0050/0000	LENGTH(AH 3192 BK 2274)	044 "DIA CIR PLASTIC
0040/2245	LEN=0042	INSTALLED UNKN
0040/1368	SKYVIEW DR	(T348)
0040/0669	024 "DIA CIR PLASTIC	LEN=0033 INSTALLED UNKN
004334 FT	2 0 66010 0 01 0043+34	LAKEVIEW DR
0040/0000	LENGTH(AH 2274 BK 1516)	018 "DIA CIR PLASTIC
0030/1475	LEN=0075	INSTALLED 1997
0030/0585	024 "DIA CIR PLASTIC	LEN=0025 INSTALLED UNKN
002818 FT	2 0 66010 0 01 0028+18	0030/0000 LENGTH(AH 1516 BK 1803)
0020/0787	018 "DIA CIR PLASTIC	LEN=0035 INSTALLED UNKN
001015 FT	2 0 66010 0 01 0010+15	0020/0000 LENGTH(AH 1803 BK 1015)
0010/0738	036 "DIA CIR PLASTIC	LEN=0120 INSTALLED UNKN
0010/0020	018 "DIA CIRC CONCR	LEN=0100 INSTALLED 1996
000000 FT	2 0 66010 0 00 0000+00	NC SMOKETOWN RD
0010/0000	SINSHEIM RD	(SR3041 SEG 0010/1165)
	MFC BEGIN = E	
0010/0000	LENGTH(AH 1015 BK 0000)	

EXTRACT DATE: 11/25/2024 ROADWAY MANAGEMENT SYSTEM PAGE NUMBER: 867
PRINT DATE: 11/26/2024 SLD COUNTY/SR - ANNUAL PRINT COUNTY: YORK
DIR: B TOTAL LEN: 2.404 MI. DIST: 08-4 SR: 3073
LEFT MUN: PENN T RIGHT MUN: PENN T

012693 FT

012693 FT FREDERICK ST

EXTRACT DATE: 11/25/2024 ROADWAY MANAGEMENT SYSTEM PAGE NUMBER: 866
PRINT DATE: 11/26/2024 SLD COUNTY/SR - ANNUAL PRINT COUNTY: YORK

DIR: B TOTAL LEN: 2.404 MI. DIST: 08-4 SR: 3073
LEFT MUN: PENN T RIGHT MUN: PENN T

MIDDLE ST
(TWP)

0060/0584

HARTMAN AV
(TWP)

0060/0258

011604 FT

CODY CT
(TWP)

0050/1308

PLUM CREEK RD
(PRDR)

0050/0322

009658 FT

PLUM TREE LN
(PRDR)

0040/1084

MORNING GLORY DR
(PRDR)
LITTLE BRIDGE RD
(TWP)

0040/0521

0040/0303
007599 FT

0060/1089 (SR0194 SEG 0010/2679)

TLEFT

0060/0784 (TWP)

MIDDLE ST

0060/0652 (TWP)

HARTMAN AV

(TWP)

0060/0058

0060/0014

011604 FT

014"H 23"W ELLIP CONC

LEN=0034 INSTALLED 2011

BMSBN 66/3073/0050/1946

2 0 66080 0 00 0276+49

TRIP PLUM CK

BMSBG 66/3073/0050/1946

LENGTH(AH 1089 BK 1946)

BOUNDRY AV

5 0060/0000

0050/1650

(TWP)

GRANGER ST

(TWP)

0050/0712

0050/0009

009658 FT

BMSBN 66/3073/0050/0000

2 0 66080 0 00 0256+99

T PLUM RUN

BMSBG 66/3073/0050/0000

5 0050/0000

LENGTH(AH 1946 BK 2059)

048"H 84"W CONC STRUCT

LEN=0030 INSTALLED UNKN

EMERSON ST

0040/2056

0040/1988

(TWP)

BAUGHER DR

(TWP)

0040/1388

0040/0723

BMSBN 66/3073/0040/0707

2 0 66080 0 00 0242+91

PLUM CREEK

0040/0707

BMSBG 66/3073/0040/0707

007599 FT

2 0 66080 0 00 0222+32

COOPER RD

EXTRACT DATE: 11/25/2024 ROADWAY MANAGEMENT SYSTEM PAGE NUMBER: 865
PRINT DATE: 11/26/2024 SLD COUNTY/SR - ANNUAL PRINT COUNTY: YORK

DIR: B TOTAL LEN: 2.404 MI. DIST: 08-4 SR: 3073
LEFT MUN: PENN T RIGHT MUN: PENN T

WOODS LN
(PRDR)

0030/1188

2 0 66080 0 00 0204+74 004989 FT
S HILLS GOLF COURSE RD
(PRDR) 0030/0000

001883 FT

000000 FT

== 0040/0000 (T317)
0030/2105 LENGTH(AH 2059 BK 2610)
0030/1753 014"H 23"W ELLIP CONC
LEN=0032 INSTALLED 2011
014"H 23"W ELLIP CONC
LEN=0023 INSTALLED 2011
==
0030/0547 012 "DIA CIRC CONCR
LEN=0040 INSTALLED UNKN
GREENLANE DR
(PRDR)
0030/0244
004989 FT
== 0030/0000 LENGTH(AH 2610 BK 3106)
GRANDVIEW RD
== 0020/2526 (TWP)
0020/2172 024 "DIA CIRC CONCR
LEN=0040 INSTALLED 2011
== HENRY ST
0020/1523 (TWP)
0020/0018 BMS EN 66/3073/0010/1862
001883 FT 2 0 66080 0 00 0179+37
TRIB. LITTLE CONEWAGO CR
BMSBG 66/3073/0010/1862
0020/0000 LENGTH(AH 3106 BK 1883)
FAIRVIEW RD
0010/1259 (SR3062 SEG 0010/1883)
PENN
0010/0978 WEST MANHEIM T
0010/0214 BMS EN 66/3073/0010/0185
2 0 66080 0 00 0162+14
S BR CONEWAGO CREEK
0010/0158 BMSBG 66/3073/0010/0185
000000 FT 2 0 66080 0 00 0160+54
NC WE STMINSTER AV
IMPOUNDING DAM RD
(T660)
INTER-BK GRAND VALLEY RD
(T511)
MFC BEGIN = D
0010/0000 LENGTH(AH 1883 BK 0000)

EXTRACT DATE: 11/25/2024 ROADWAY MANAGEMENT SYSTEM PAGE NUMBER: 864
PRINT DATE: 11/26/2024 SLD COUNTY/SR - ANNUAL PRINT COUNTY: YORK
DIR: B TOTAL LEN: 7.366 MI. DIST: 08-4 SR: 3072
LEFT MUN: SPRING GROVE B RIGHT MUN: SPRING GROVE B

MAIN ST INTER-AHD 038893 FT SR 0116
(SR0116 SEG 0263/0331)  (SR0116 SEG 0263/0279)

EXTRACT DATE: 11/25/2024 ROADWAY MANAGEMENT SYSTEM PAGE NUMBER: 863
PRINT DATE: 11/26/2024 SLD COUNTY/SR - ANNUAL PRINT COUNTY: YORK

DIR: B TOTAL LEN: 7.366 MI. DIST: 08-4 SR: 3072
LEFT MUN: SPRING GROVE B RIGHT MUN: SPRING GROVE B

SPRING GROVE - MAIN ST		SPRING GROVE - MAIN ST	
(BORO)		(BORO)	
MAIN ST		SR 0116	
(SR0116 SEG 0263/0331) 0161/0070		(SR0116 SEG 0263/0279)	
0 0 00000 0 00 0000+00 038823 FT		0 0 00000 0 00 0000+00	
NC MAIN ST		NC MA IN ST	
MFC BEGIN = C		MFC BEGIN = C	
LENGTH(AH 0070 BK 2135) 0161/0000		LENGTH(AH 0070 BK 2135)	
CAMPUS AV	0150/1695	0150/1862	ELM AV
(BORO)			(BORO)
THISTLE HILL RD	0150/1306		
(BORO)			
		0150/0880	CHESTNUT ST
			(BORO)
		0150/0392	WALNUT ST
			(BORO)
036688 FT		036688 FT	2 0 66008 0 02 0179+96
			NC HA NOVER ST
		0150/0000	JACKSON ST
			(SR3057 SEG 0010/1931)
			LENGTH(AH 2135 BK 1420)
		0140/1336	SPRING GROVE
			JACKSON T
		0140/1247	015"H 21"W ELLIP CONC
			LEN=0040 INSTALLED UNKN
		0140/1119	SPRING GROVE H.S. DR
			(PRDR)
		0140/0837	SPRING GROVE H.S. DR
			(PRDR)
		0140/0811	018 "DIA CIR PLASTIC
			LEN=0037 INSTALLED UNKN
035268 FT		035268 FT	2 0 66008 0 02 0165+82
		0140/0000	LENGTH(AH 1420 BK 3401)
		0130/3132	BMSSEN 66/3072/0130/3102
			2 0 66008 0 02 0131+81
		0130/3080	BUNCH CREEK
			BMSBG 66/3072/0130/3102
		0130/3052	018"H 01"W ELLIP METAL
			LEN=0001 INSTALLED UNKN
LAKE RD			
(SR3092 SEG 0060/3725) 0130/3048			
		0130/1624	018 "DIA CIRC METAL
			LEN=0001 INSTALLED UNKN

EXTRACT DATE: 11/25/2024 ROADWAY MANAGEMENT SYSTEM PAGE NUMBER: 862
PRINT DATE: 11/26/2024 SLD COUNTY/SR - ANNUAL PRINT COUNTY: YORK

DIR: B TOTAL LEN: 7.366 MI. DIST: 08-4 SR: 3072
LEFT MUN: JACKSON T RIGHT MUN: JACKSON T

		0130/0643	018 "DIA CIR PLASTIC LEN=0045 INSTALLED UNKN
		0130/0169	064"H 43"W ELLIP METAL
031867 FT		031867 FT	LEN=0040 INSTALLED 2002
		0130/0000	2 0 66008 0 02 0131+81 LENGTH(AH 3401 BK 2222)
		0120/0608	018 "DIA CIR PLASTIC
		0120/0014	LEN=0035 INSTALLED UNKN
029645 FT		029645 FT	BMSSEN 66/3072/0120/0000
		0120/0000	2 0 66008 0 02 0109+59 TR.CODORUS C BMSBG 66/3072/0120/0000 LENGTH(AH 2222 BK 1999)
HILLCREST RD (T460)	0110/1925	0110/1352	036 "DIA CIR PLASTIC
			LEN=0001 INSTALLED UNKN
PIGEON HILL RD (SR3094 SEG 0030/1729)	0110/0944	0110/0210	BMSSEN 66/3072/0110/0151
		0110/0182	JACKSON HEIDELBERG T
		0110/0151	2 0 66008 0 01 0091+23
027646 FT		027646 FT	OIL CREEK BMSBG 66/3072/0110/0151
		0110/0000	2 0 66008 0 01 0089+70 018 "DIA CIRC METAL LEN=0051 INSTALLED UNKN COLONIAL VALLEY RD (SR3053 SEG 0050/1210) LENGTH(AH 1999 BK 3470)
		0100/3450	018 "DIA CIR PLASTIC
		0100/3109	LEN=0031 INSTALLED UNKN
		0100/2955	(AAR 535228E) #TRKS 02 018 "DIA CIR PLASTIC
			LEN=0060 INSTALLED 2002
		0100/0637	WEST SIDE AV (TWP)

EXTRACT DATE: 11/25/2024 ROADWAY MANAGEMENT SYSTEM PAGE NUMBER: 861
PRINT DATE: 11/26/2024 SLD COUNTY/SR - ANNUAL PRINT COUNTY: YORK

DIR: B TOTAL LEN: 7.366 MI. DIST: 08-4 SR: 3072
LEFT MUN: HEIDELBERG T RIGHT MUN: HEIDELBERG T

024176 FT

024176 FT 2 0 66008 0 00 0054+40
MENGENS MILL RD
(T376)
S 0100/0000 LENGTH(AH 3470 BK 2792)

0090/1987 024 "DIA CIR PLASTIC
LEN=0040 INSTALLED UNKN

0090/0970 018 "DIA CIR PLASTIC
LEN=0039 INSTALLED UNKN
018 "DIA CIR PLASTIC

0090/0710 LEN=0040 INSTALLED UNKN

0090/0215 (AAR 535230F) #TRKS 01
0090/0103 BMSSEN 66/3072/0090/0051

2 0 66008 0 00 0027+19
OIL CREEK

0090/0051 BMSBG 66/3072/0090/0051
021384 FT 2 0 66008 0 00 0026+48

SYCAMORE DR
(T391)

S 0090/0000 LENGTH(AH 2792 BK 2648)
015 "DIA CIR PLASTIC

0080/2610 LEN=0040 INSTALLED 2002

0080/1630 015 "DIA CIR PLASTIC
LEN=0035 INSTALLED UNKN

0080/0048 015 "DIA CIR PLASTIC
LEN=0066 INSTALLED UNKN

018736 FT 2 0 66008 0 00 0000+00
IRON RIDGE RD

(SR3047 SEG 0110/0000)
S 0080/0000 LENGTH(AH 2648 BK 3115)

0070/2928 021"H 15"W METAL ARCH
LEN=0031 INSTALLED 1997

PINE DR
(T392)

0070/1751

0070/1388 060 "DIA CIR PLASTIC
LEN=0060 INSTALLED UNKN

EXTRACT DATE: 11/25/2024 ROADWAY MANAGEMENT SYSTEM PAGE NUMBER: 860
PRINT DATE: 11/26/2024 SLD COUNTY/SR - ANNUAL PRINT COUNTY: YORK

DIR: B TOTAL LEN: 7.366 MI. DIST: 08-4 SR: 3072
LEFT MUN: HEIDELBERG T RIGHT MUN: HEIDELBERG T

015621 FT	0070/0050	018 "DIA CIR PLASTIC
	015621 FT	LEN=0041 INSTALLED 1997
	0070/0000	2 0 66130 0 00 0024+58
		LENGTH(AH 3115 BK 2458)
	0060/1518	028"H 20"W ELLIP METAL
		LEN=0042 INSTALLED 1997
	0060/1050	028"H 20"W ELLIP METAL
		LEN=0001 INSTALLED 1997
	0060/0724	028"H 20"W ELLIP METAL
		LEN=0034 INSTALLED 1997
2 0 66130 0 00 0000+00 013163 FT	NC OLD HANOVER RD	
MOULSTOWN RD	013163 FT	JACOBS MILL RD
(SR3045 SEG 0100/0000) 0060/0000		(SR3045 SEG 0100/0000)
	0060/0000	LENGTH(AH 2458 BK 2868)
	0050/2658	MANOR DR
		(T381)
	0050/2122	018 "DIA CIRC METAL
		LEN=0032 INSTALLED 2014
	0050/1260	018 "DIA CIRC METAL
		LEN=0041 INSTALLED 1997
	0050/0651	048 "DIA CIR PLASTIC
		LEN=0040 INSTALLED 1997
010295 FT	010295 FT	2 0 66007 0 00 0102+32
		TROLLEY RD
	0050/0000	(T388)
		LENGTH(AH 2868 BK 2038)
	0040/1320	021"H 15"W METAL ARCH
		LEN=0029 INSTALLED 1997
	0040/0600	021"H 15"W ELLIP METAL
		LEN=0030 INSTALLED UNKN
	0040/0290	018 "DIA CIR PLASTIC
	008257 FT	LEN=0036 INSTALLED UNKN
2 0 66007 0 00 0082+35 008257 FT	0040/0000	LENGTH(AH 2038 BK 2917)
GLATCO LODGE RD		
(T389) 0040/0000		
	0030/2184	021 "DIA CIRC METAL
		LEN=0029 INSTALLED 1997
		036 "DIA CIR PLASTIC

EXTRACT DATE: 11/25/2024 ROADWAY MANAGEMENT SYSTEM PAGE NUMBER: 859
PRINT DATE: 11/26/2024 SLD COUNTY/SR - ANNUAL PRINT COUNTY: YORK

DIR: B TOTAL LEN: 7.366 MI. DIST: 08-4 SR: 3072
LEFT MUN: HEIDELBERG T RIGHT MUN: HEIDELBERG T

UNKNOWN RD
(PRDR)
2 0 66007 0 00 0053+40 005340 FT
YOUNGS RD
(T344)

0030/0367
0030/0000

003936 FT

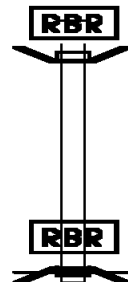
000000 FT

0030/0688 LEN=0030 INSTALLED UNKN
HEIDELBERG
0030/0403 PENN T
005340 FT
S 0030/0000 LENGTH(AH 2917 BK 1404)
GITTS RUN RD
(T344)
0020/1178 BMSSEN 66/3072/0020/0640
0020/0650 0 0 00000 0 00 0000+00
024"H 42"W CONC STRUCT
LEN=0026 INSTALLED UNKN
TB GITTS RUN
0020/0640 BMSBG 66/3072/0020/0640
0020/0014 BMSSEN 66/3072/0020/0011
003936 FT 2 0 66007 0 00 0039+36
GITTS RUN
S 0020/0000 BMSBG 66/3072/0020/0011
LENGTH(AH 1404 BK 3936)
0010/2036 018 "DIA CIRC CONCR
LEN=0030 INSTALLED UNKN
0010/1783 018 "DIA CIRC METAL
LEN=0035 INSTALLED UNKN
0010/0777 PENN
HANOVER B
MOUL AV
0010/0737 (TWP)
0010/0384 018 "DIA CIRC CONCR
LEN=0025 INSTALLED UNKN
018 "DIA CIRC CONCR
0010/0204 LEN=0027 INSTALLED UNKN
000000 FT 2 0 66007 0 00 0000+00
NC MOULSTOWN RD
BROADWAY
(SR0194 SEG 0060/2006)
INTER-BK EISENHOWER DR
(TWP)
MFC BEGIN = C
S 0010/0000 LENGTH(AH 3936 BK 0000)

EXTRACT DATE: 11/25/2024 ROADWAY MANAGEMENT SYSTEM PAGE NUMBER: 858
 PRINT DATE: 11/26/2024 SLD COUNTY/SR - ANNUAL PRINT COUNTY: YORK
 DIR: B TOTAL LEN: .008 MI. DIST: 08-4 SR: 3071
 LEFT MUN: WEST MANHEIM T RIGHT MUN: WEST MANHEIM T

000044 FT

000000 FT



000044 FT

INTER-AHD BMS EN 66/3071/0010/0000
 0010/0044 IMPOUNDING DAM RD
 000000 FT (TWP)
 2 0 66098 0 00 0172+57
 P3
 NC IMPOUNDING DAM RD
 INTER-BK IMPOUNDING DAM RD
 (TWP)
 S BR CONEWAGO CREEK
 BMSBG 66/3071/0010/0000
 MFC BEGIN = E
 0010/0000 LENGTH(AH 0044 BK 0000)

EXTRACT DATE: 11/25/2024 ROADWAY MANAGEMENT SYSTEM PAGE NUMBER: 857
PRINT DATE: 11/26/2024 SLD COUNTY/SR - ANNUAL PRINT COUNTY: YORK

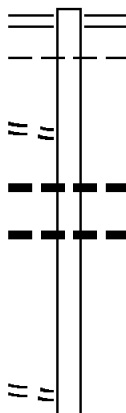
DIR: B TOTAL LEN: 4.687 MI. DIST: 08-4 SR: 3070
LEFT MUN: MANHEIM T RIGHT MUN: MANHEIM T

RIDGE RD
(T349)

024747 FT

0090/1818

2 0 66078 0 01 0220+12 021849 FT
PRIVATE RD
(PRDR) 0090/0000



024747 FT HOBART RD
0090/2898 (SR3058 SEG 0050/0192)
0090/2524 MANHEIM
WEST MANHEIM T

0090/1740 018 " DIA CIRC CONCR
LEN=0040 INSTALLED UNKN
0090/1611 018 " DIA CIRC METAL
LEN=0041 INSTALLED UNKN

021849 FT
0090/0000 LENGTH(AH 2898 BK 2515)

EXTRACT DATE: 11/25/2024 ROADWAY MANAGEMENT SYSTEM PAGE NUMBER: 856
PRINT DATE: 11/26/2024 SLD COUNTY/SR - ANNUAL PRINT COUNTY: YORK

DIR: B TOTAL LEN: 4.687 MI. DIST: 08-4 SR: 3070
LEFT MUN: WEST MANHEIM T RIGHT MUN: WEST MANHEIM T

	0080/2338	018 "DIA CIR PLASTIC LEN=0060 INSTALLED UNKN
	0080/1574	018 "DIA CIR PLASTIC LEN=0067 INSTALLED UNKN
019334 FT	0080/0566 019334 FT 5 0080/0000	HILLTOP DR (PRDR) 2 0 66078 0 01 0194+70 LENGTH(AH 2515 BK 2691)
	0070/1926	024 "DIA CIR PLASTIC LEN=0035 INSTALLED UNKN
DUBS CHURCH RD (TWP)	0070/1638 0070/1610	MUSSELMAN RD (T304) 018 "DIA CIRC METAL LEN=0077 INSTALLED 1997
	0070/0983	MUMMERT AV (TWP)
	0070/0712	018 "DIA CIR PLASTIC LEN=0040 INSTALLED UNKN
016643 FT	0070/0316 016643 FT	MUMMERT AV (TWP) 2 0 66078 0 01 0167+79 FUHRMAN MILL RD (T516)
	5 0070/0000	LENGTH(AH 2691 BK 3263)
	0060/3031	018 "DIA CIR PLASTIC LEN=0030 INSTALLED UNKN
LAKESIDE DR (TWP)	0060/1792	
	0060/1388	024 "DIA CIR PLASTIC LEN=0040 INSTALLED UNKN
013380 FT	013380 FT	2 0 66078 0 01 0135+54 FROGTOWN RD (T306)
	5 0060/0000	LENGTH(AH 3263 BK 2455)
	0050/2387	036 "DIA CIR PLASTIC LEN=0039 INSTALLED UNKN
	0050/2125	018 "DIA CIR PLASTIC LEN=0034 INSTALLED UNKN 036 "DIA CIR PLASTIC

DIR: B TOTAL LEN: 4.687 MI. DIST: 08-4 SR: 3070
LEFT MUN: WEST MANHEIM T RIGHT MUN: WEST MANHEIM T

010925 FT

007715 FT

BANKERT RD
(T512)

0030/2834

0050/1779	LEN=0040	INSTALLED	UNKN
0050/1044	BMS EN 66/3070/0050/1020	2 0 66078 0 01 0110+72	W.BR.COD.CK.
0050/1020	BMSBG 66/3070/0050/1020	018 "DIA CIRC PLASTIC	LEN=0040
0050/0450	LEN=0040	INSTALLED	UNKN
010925 FT	2 0 66078 0 01 0110+72	LENGTH(AH 2455 BK 3210)	024 "DIA CIRC PLASTIC
0040/2933	LEN=0100	INSTALLED	UNKN
0040/2592	LEN=0115	INSTALLED	UNKN
0040/2472	LAKEVIEW TE	(T314)	018 "DIA CIRC CONCR
0040/2360	LEN=0075	INSTALLED	UNKN
0040/1951	LEN=0075	INSTALLED	UNKN
0040/1738	LEN=0062	INSTALLED	UNKN
0040/1671	PUMPING STATION RD	(T309)	0040/1484
0040/1484	BMS EN 66/3070/0040/1434	WEST MANHEIM	0040/1454
0040/1454	PENN T	2 0 66078 0 00 0091+85	LAKE MARBURG
0040/1434	BMSBG 66/3070/0040/1434	018 "DIA CIRC CONCR	LEN=0130
0040/0979	LEN=0130	INSTALLED	UNKN
0040/0509	LEN=0075	INSTALLED	UNKN
0040/0337	WATERFRONT DR	(TWP)	018 "DIA CIRC UNKNOWN
0040/0145	LEN=0125	INSTALLED	UNKN
007715 FT	2 0 66078 0 00 0077+53	LENGTH(AH 3210 BK 3465)	PENN CR
0040/0000	PENN CR	(TWP)	0030/3013
0030/3013	(TWP)	MCCLELLAN LN	0030/1960
0030/1960	(TWP)	018 "DIA CIRC CONCR	

EXTRACT DATE: 11/25/2024 ROADWAY MANAGEMENT SYSTEM PAGE NUMBER: 854
PRINT DATE: 11/26/2024 SLD COUNTY/SR - ANNUAL PRINT COUNTY: YORK

DIR: B TOTAL LEN: 4.687 MI. DIST: 08-4 SR: 3070
LEFT MUN: PENN T RIGHT MUN: PENN T

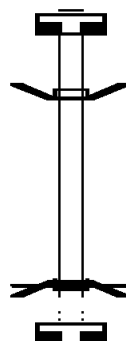
		0030/1010	LEN=0032	INSTALLED	UNKN
			018 "DIA	CIRC	CONCR
		0030/0233	LEN=0005	INSTALLED	UNKN
	004250 FT	004250 FT	2 0 66078 0 00	0042+88	
			024 "DIA	CIRC	CONCR
			LEN=0059	INSTALLED	UNKN
			GRANDVIEW RD		
			(SR3068	SEG 0020/0000)	
		0030/0000	LENGTH(AH 3465 BK 2150)		
			030 "DIA	CIRC	CONCR
		0020/2150	LEN=0043	INSTALLED	UNKN
			018 "DIA	CIRC	CONCR
		0020/1921	LEN=0034	INSTALLED	UNKN
			024 "DIA	CIRC	CONCR
		0020/1708	LEN=0037	INSTALLED	UNKN
			NANCY ST		
BREEZEWOOD DR		0020/1701	(TWP)		
(TWP)			030"H 40"W	ELLIP	CONC
		0020/1612	LEN=0038	INSTALLED	UNKN
			033"H 49"W	METAL	ARCH
		0020/1518	LEN=0140	INSTALLED	UNKN
			036 "DIA	CIRC	METAL
		0020/1330	LEN=0065	INSTALLED	UNKN
			036 "DIA	CIRC	CONCR
		0020/1328	LEN=0055	INSTALLED	UNKN
		002100 FT			
2 0 66078 0 00	0021+00	002100 FT			
BOWMAN RD		0020/0000			
(TWP)					
VALLEY VIEW RD		0010/1842			
(TWP)					
		0010/0783	018 "DIA	CIRC	METAL
			LEN=0035	INSTALLED	UNKN
BAER AV		0010/0719	MASON LN		
(T328)			(TWP)		
		0010/0051	018 "DIA	CIRC	METAL
		000000 FT	LEN=0035	INSTALLED	UNKN
	000000 FT		2 0 66078 0 00	0000+00	
			BALTIMORE ST		
			(SR0094	SEG 0110/1355)	
			NC BL	ACK ROCK RD	
BALTIMORE ST			MFC BEGIN	= D	
(SR0094	SEG 0110/1355)	0010/0000	0010/0000	LENGTH(AH 2100 BK 0000)	

EXTRACT DATE: 11/25/2024 ROADWAY MANAGEMENT SYSTEM PAGE NUMBER: 853
 PRINT DATE: 11/26/2024 SLD COUNTY/SR - ANNUAL PRINT COUNTY: YORK
 DIR: B TOTAL LEN: .027 MI. DIST: 08-4 SR: 3069
 LEFT MUN: YORK T RIGHT MUN: YORK T

000140 FT

000000 FT

000000 FT



000140 FT
 7014/0000 LENGTH(AH 0100 BK 0140)
 INTER-AHD BMSBN 66/3069/0010/0018
 0010/0140 POWDER MILL RD
 000000 FT (TWP)
 2 0 66052 0 00 0041+95
 NC POWDER MILL RD
 INTER-BK POWDER MILL RD
 (TWP)
 I-83
 BMSBG 66/3069/0010/0018
 MFC BEGIN = D
 0010/0000 LENGTH(AH 0140 BK 0100)
 000000 FT
 7008/0000 LENGTH(AH 0100 BK 0000)

EXTRACT DATE: 11/25/2024 ROADWAY MANAGEMENT SYSTEM PAGE NUMBER: 852
PRINT DATE: 11/26/2024 SLD COUNTY/SR - ANNUAL PRINT COUNTY: YORK

DIR: B TOTAL LEN: 2.792 MI. DIST: 08-4 SR: 3068
LEFT MUN: PENN T RIGHT MUN: PENN T

014743 FT

014743 FT
INTER-AHD

RIDGE AV
(T339)
YORK RD
(SR0116 SEG 0100/0774)

0060/1383

018 "DIA CIRC METAL
LEN=0034 INSTALLED UNKN
018 "DIA CIRC CONCR
LEN=0035 INSTALLED UNKN
018 "DIA CIRC METAL
LEN=0034 INSTALLED UNKN
UNKNOWN

0060/0778

(TWP)
015"H 21"W ELLIP METAL
LEN=0036 INSTALLED UNKN
2 0 66079 0 00 0134+30
UNKNOWN
(TWP)

013360 FT

013360 FT

5 0060/0000 LENGTH(AH 1383 BK 2510)

0050/1544

018 "DIA CIRC CONCR
LEN=0036 INSTALLED UNKN
018 "DIA CIRC METAL
LEN=0036 INSTALLED UNKN
015"H 21"W ELLIP METAL
LEN=0034 INSTALLED UNKN
NORTHVIEW DR
(TWP)

0050/1145

0050/0732

0050/0295

010850 FT

5 0050/0000 LENGTH(AH 2510 BK 3127)

0040/3035

018 "DIA CIRC CONCR
LEN=0030 INSTALLED UNKN
018 "DIA CIRC METAL
LEN=0001 INSTALLED UNKN
018 "DIA CIRC METAL

0040/2735

2 0 66079 0 00 0108+26 010850 FT
ALBRIGHT DR
(TWP) 0050/0000

EXTRACT DATE: 11/25/2024 ROADWAY MANAGEMENT SYSTEM PAGE NUMBER: 851
PRINT DATE: 11/26/2024 SLD COUNTY/SR - ANNUAL PRINT COUNTY: YORK

DIR: B TOTAL LEN: 2.792 MI. DIST: 08-4 SR: 3068
LEFT MUN: PENN T RIGHT MUN: PENN T

AZALEA DR
(TWP)
MARTIN DR
(TWP)

GRAYBILL CT
(TWP)

0040/0921
0040/0524

0040/0053
007723 FT

006049 FT

PINEWOOD CR
(TWP)

0020/0645

0040/2725	LEN=0035	INSTALLED UNKN
0040/2400	018 "DIA	CIRC CONCR
0040/2195	LEN=0035	INSTALLED UNKN
	ARWCO DR	
	(TWP)	
	BLOOMING GROVE RD	
0040/1765	(SR0216	SEG 0030/0000)
0040/1720	018 "DIA	CIRC METAL
	LEN=0035	INSTALLED UNKN
0040/0117	LAUREL DR	
	(TWP)	
007723 FT	2 0 66079	0 00 0076+99
0040/0000	015 "DIA	CIRC CONCR
	LEN=0030	INSTALLED UNKN
0030/1516	LENGTH(AH	3127 BK 1674)
	LAUREL DR	
	(TWP)	
0030/0522	TIMBER LN	
	(TWP)	
0030/0140	018 "DIA	CIRC CONCR
006049 FT	LEN=0036	INSTALLED UNKN
0030/0000	2 0 66079	0 00 0060+25
	LENGTH(AH	1674 BK 2411)
0020/2354	018 "DIA	CIRC METAL
	LEN=0045	INSTALLED UNKN
0020/1630	018 "DIA	CIRC METAL
	LEN=0036	INSTALLED UNKN
0020/1534	UNKNOWN RD	
	(PRDR)	
0020/1230	018 "DIA	CIRC METAL
	LEN=0036	INSTALLED UNKN
0020/0680	015"H 21"W	ELLIP CONC
	LEN=0045	INSTALLED UNKN
0020/0328	018 "DIA	CIRC CONCR
	LEN=0031	INSTALLED UNKN
0020/0193	018 "DIA	CIRC CONCR
	LEN=0038	INSTALLED UNKN

EXTRACT DATE: 11/25/2024 ROADWAY MANAGEMENT SYSTEM PAGE NUMBER: 850
PRINT DATE: 11/26/2024 SLD COUNTY/SR - ANNUAL PRINT COUNTY: YORK

DIR: B TOTAL LEN: 2.792 MI. DIST: 08-4 SR: 3068
LEFT MUN: PENN T RIGHT MUN: PENN T

BARRETT ST (T318)	0020/0171 003638 FT	==	003638 FT	2 0 66079 0 00 0036+14 BLACK ROCK RD (SR3070 SEG 0030/0000)
BLACK ROCK RD (SR3070 SEG 0030/0000)	0020/0000	==	5 0020/0000	LENGTH(AH 2411 BK 3638) 018 "DIA CIRC CONCR LEN=0044 INSTALLED UNKN 018 "DIA CIRC PLASTIC LEN=0030 INSTALLED UNKN
SONNY ST (TWP)	0010/3010	==	0010/3285	018 "DIA CIRC CONCR LEN=0030 INSTALLED UNKN 0010/2928 FROCK DR (TWP) 018 "DIA CIRC CONCR LEN=0040 INSTALLED UNKN S HANOVER MEDICAL CENTE (PRDR) 018 "DIA CIRC CONCR LEN=0200 INSTALLED UNKN
BRAD DR (PRDR)	0010/1826	==	0010/1931	BENJAMIN DR (TWP)
MELODIE LN (PRDR)	0010/1465	==	0010/1265	018 "DIA CIRC METAL LEN=0035 INSTALLED UNKN
UNKNOWN RD (TWP)	0010/1036	==	0010/1035	018 "DIA CIRC METAL LEN=0030 INSTALLED UNKN COLONIAL DR (TWP) 018 "DIA CIRC METAL LEN=0030 INSTALLED UNKN 018 "DIA CIRC CONCR LEN=0060 INSTALLED UNKN
	000000 FT	==	000000 FT	2 0 66079 0 00 0000+00 NC GR ANDVIEW RD BALTIMORE ST (SR0094 SEG 0090/2361)
		==	INTER-BK	GRANDVIEW RD (TWP) MFC BEGIN = C 5 0010/0000 LENGTH(AH 3638 BK 0000)

EXTRACT DATE: 11/25/2024 ROADWAY MANAGEMENT SYSTEM PAGE NUMBER: 849
PRINT DATE: 11/26/2024 SLD COUNTY/SR - ANNUAL PRINT COUNTY: YORK

DIR: B TOTAL LEN: .010 MI. DIST: 08-4 SR: 3066
LEFT MUN: WEST MANHEIM T RIGHT MUN: WEST MANHEIM T

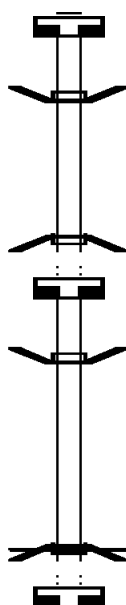
000052 FT

000014 FT

000014 FT

000000 FT

000000 FT



000052 FT
7054/0000

INTER-AHD
0050/0038
000014 FT
INTER-BK

5

0050/0000
000014 FT
7040/0000

INTER-AHD
0030/0014
000000 FT
INTER-BK

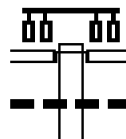
5

0030/0000
000000 FT
7028/0000

LENGTH(AH 0100 BK 0038)
BMSBN 66/3066/0050/0000
FUHRMAN MILL RD
(T516)
2 0 66077 0 01 0200+42
FUHRMAN MILL RD
(T516)
WEST BR CODORUS CK
BMSBG 66/3066/0050/0000
LENGTH(AH 0038 BK 0100)
LENGTH(AH 0100 BK 0014)
BMSBN 66/3066/0030/0000
FUHRMAN MILL RD
(T516)
2 0 66077 0 01 0151+87
FUHRMAN MILL RD
(T516)
FURNACE CRK.
BMSBG 66/3066/0030/0000
MFC BEGIN = E
LENGTH(AH 0014 BK 0100)
LENGTH(AH 0100 BK 0000)

EXTRACT DATE: 11/25/2024 ROADWAY MANAGEMENT SYSTEM PAGE NUMBER: 848
PRINT DATE: 11/26/2024 SLD COUNTY/SR - ANNUAL PRINT COUNTY: YORK
DIR: B TOTAL LEN: 1.153 MI. DIST: 08-4 SR: 3065
LEFT MUN: MANCHESTER T RIGHT MUN: MANCHESTER T

006089 FT



006089 FT
INTER-AHD

GEORGE ST
(SR0181 SEG 0010/0000)
ARSENAL BL
(SR0030 SEG 0340/0000)

0030/0534

0030/0407

015 "DIA CIRC METAL
LEN=0001 INSTALLED UNKN
TO 0030/0340 SH

EXTRACT DATE: 11/25/2024 ROADWAY MANAGEMENT SYSTEM PAGE NUMBER: 847
PRINT DATE: 11/26/2024 SLD COUNTY/SR - ANNUAL PRINT COUNTY: YORK

DIR: B TOTAL LEN: 1.153 MI.
LEFT MUN: MANCHESTER T

DIST: 08-4 SR: 3065
RIGHT MUN: MANCHESTER T

1 0 00250 0 00 0075+63 005555 FT
ELEVENTH AV
(T836) 0030/0000

TENTH AV
(BORO) 0020/1800

NINTH AV
(BORO) 0020/1492

EIGHTH AV
(BORO) 0020/1220
SIGSBEE AV
(BORO) 0020/0976

SEVENTH AV
(BORO) 0020/0714

SIXTH AV
(BORO) 0020/0260

1 0 00250 0 00 0051+21 003158 FT
DEWEY AV
(BORO) 0020/0000

0030/0332 (CONN)
ELEVENTH AV
(BORO)
005555 FT MANCHESTER
NORTH YORK B
0030/0000 LENGTH(AH 0534 BK 2397)
TENTH AV
(BORO)
0020/1985

0020/1638 NINTH AV
(BORO)
0020/1289 012 "DIA CIRC METAL
LEN=0001 INSTALLED UNKN
EIGHTH AV
(BORO)
0020/1287

SEVENTH AV
(BORO)
0020/0786
0020/0714
0020/0526 LAUREL ST
(BORO)

0020/0236 015 "DIA CIRC OTHER
LEN=0046 INSTALLED UNKN
SIXTH AV
(BORO)
0020/0234 NORTH YORK
003158 FT YORK CITY C
0020/0000 LENGTH(AH 2397 BK 3158)
FIFTH AV
(BORO)
0010/2810 FOURTH AV
(BORO)
0010/2425 018 "DIA CIRC CONCR
LEN=0039 INSTALLED 2002
THIRD AV
(BORO)
0010/1970 018 "DIA CIRC CONCR
LEN=0039 INSTALLED 2002
0010/1956 018 "DIA CIRC CONCR
LEN=0040 INSTALLED 2002
0010/1836

EXTRACT DATE: 11/25/2024 ROADWAY MANAGEMENT SYSTEM PAGE NUMBER: 846
PRINT DATE: 11/26/2024 SLD COUNTY/SR - ANNUAL PRINT COUNTY: YORK

DIR: B TOTAL LEN: 1.153 MI. DIST: 08-4 SR: 3065
LEFT MUN: NORTH YORK B RIGHT MUN: YORK CITY C

PARKWAY BL
(BORO)
NORTH YORK
WEST MANCHESTER T

0010/1476

0010/1343

JEFFERSON AV
(BORO)

0010/0644

HAMILTON AV
(BORO)

0010/0436

WEST MANCHESTER
YORK CITY C

0010/0131

000000 FT

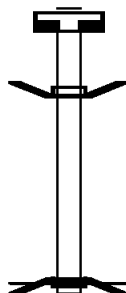
0010/1638 018 "DIA CIRC CONCR
LEN=0041 INSTALLED 2002
SECOND AV
(BORO)
0010/1521
0010/1476
0010/1319 BMSSEN 66/3065/0010/1277
1 0 00250 0 00 0032+85
WILLIS RUN
0010/1277 BMSBG 66/3065/0010/1277
FIRST AV
0010/1014 (BORO)
024 "DIA CIRC METAL
0010/0705 LEN=0036 INSTALLED UNKN
0010/0628 024 "DIA CIRC METAL
LEN=0036 INSTALLED UNKN
0010/0579 024 "DIA CIRC METAL
LEN=0036 INSTALLED UNKN
0010/0482 018 "DIA CAST IRON
LEN=0001 INSTALLED UNKN
HAMILTON AV
(BORO)
0010/0436 048"H 48"W CON BOX CUL
LEN=0001 INSTALLED UNKN
0010/0416 018 "DIA CIRC CONCR
LEN=0007 INSTALLED 2001
0010/0390 BMSSEN 66/3065/0010/0069
0010/0263
1 0 00250 0 00 0019+96
CODORUS CK.
0010/0069 BMSBG 66/3065/0010/0069
018 "DIA CIRC CONCR
LEN=0048 INSTALLED 2001
0010/0066 (AAR 872487T) #TRKS 01
0010/0055
000000 FT 1 0 00250 0 00 0019+63
NC GEORGE ST
ARCH ST
(SR3029 SEG 0010/0000)
INTER-BK GEORGE ST
(BORO)
MFC BEGIN = B
0010/0000 LENGTH(AH 3158 BK 0000)

EXTRACT DATE: 11/25/2024 ROADWAY MANAGEMENT SYSTEM PAGE NUMBER: 845
PRINT DATE: 11/26/2024 SLD COUNTY/SR - ANNUAL PRINT COUNTY: YORK

DIR: B TOTAL LEN: .007 MI. DIST: 08-4 SR: 3064
LEFT MUN: WEST MANHEIM T RIGHT MUN: WEST MANHEIM T

000039 FT

000000 FT

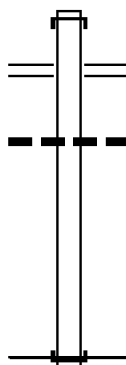


000039 FT
7012/0000 LENGTH(AH 2137 BK 0039)
BMSEN 66/3064/0010/0000
INTER-AHD SHORBS HILL RD
0010/0039 (TWP)
000000 FT 2 0 66077 0 00 0035+95
NC SHORBS HILL RD
INTER-BK SHORBS HILL RD
(TWP)
S.BR.CONEW.C
BMSBG 66/3064/0010/0000
MFC BEGIN = E
0010/0000 LENGTH(AH 0039 BK 0000)

EXTRACT DATE: 11/25/2024 ROADWAY MANAGEMENT SYSTEM PAGE NUMBER: 844
PRINT DATE: 11/26/2024 SLD COUNTY/SR - ANNUAL PRINT COUNTY: YORK

DIR: B TOTAL LEN: .451 MI. DIST: 08-4 SR: 3062
LEFT MUN: PENN T RIGHT MUN: PENN T

002382 FT



000000 FT

002382 FT
INTER-AHD FAIRVIEW DR
0010/2382 (T509)
WESTMINSTER AV
0010/1883 (SR3073 SEG 0010/1259)
024 "DIA CIR PLASTIC
0010/1199 LEN=0035 INSTALLED 2021
000000 FT 2 0 66081 0 00 0026+13
NC FAIRVIEW DR
INTER-BK NARROW RD
(SR2006 SEG 0250/3560)
MFC BEGIN = D (01)
BK-ADAMS
0010/0000 LENGTH(AH 2382 BK 0000)

EXTRACT DATE: 11/25/2024 ROADWAY MANAGEMENT SYSTEM PAGE NUMBER: 843
PRINT DATE: 11/26/2024 SLD COUNTY/SR - ANNUAL PRINT COUNTY: YORK

DIR: B TOTAL LEN: 7.989 MI. DIST: 08-4 SR: 3061
LEFT MUN: DOVER T RIGHT MUN: DOVER T

EAGLE SCOUT RD
(T811)

042181 FT

042181 FT
INTER-AHD CANAL RD
(SR4002 SEG 0200/0000)
CANAL RD
0190/2062 (SR4002 SEG 0200/0000)

040119 FT

040119 FT 2 0 66007 0 09 1227+90
5 0190/0000 LENGTH(AH 2062 BK 2814)

0180/1816

==

0180/1686 018 "DIA CIR PLASTIC
LEN=0030 INSTALLED UNKN

037305 FT

0180/0301 036 "DIA CIR PLASTIC
LEN=0030 INSTALLED UNKN
037305 FT 2 0 66007 0 09 1199+64
5 0180/0000 LENGTH(AH 2814 BK 2037)

EXTRACT DATE: 11/25/2024 ROADWAY MANAGEMENT SYSTEM PAGE NUMBER: 842
PRINT DATE: 11/26/2024 SLD COUNTY/SR - ANNUAL PRINT COUNTY: YORK

DIR: B TOTAL LEN: 7.989 MI. DIST: 08-4 SR: 3061
LEFT MUN: DOVER T RIGHT MUN: DOVER T

035268 FT

0170/0730 018 "DIA CIR PLASTIC
LEN=0030 INSTALLED UNKN
035268 FT 2 0 66007 0 09 1179+27
ADMIRE RD
(SR4004 SEG 0070/0000)
S 0170/0000 LENGTH(AH 2037 BK 3523)
0160/2630 014"H 23"W ELLIP CONC
LEN=0032 INSTALLED 2021

031745 FT

0160/0386 024"H 45"W ELLIP CONC
LEN=0051 INSTALLED UNKN
0160/0015 018 "DIA CIR PLASTIC
LEN=0036 INSTALLED UNKN
031745 FT 2 0 66007 0 09 1144+79
S 0160/0000 LENGTH(AH 3523 BK 1766)
EMIG SCHOOL RD
0150/1615 (T902)
0150/1440 018 "DIA CIR PLASTIC
LEN=0030 INSTALLED 2021
0150/1000 014"H 23"W ELLIP CONC
LEN=0040 INSTALLED UNKN

029979 FT

0150/0334 018 "DIA CIR PLASTIC
LEN=0046 INSTALLED UNKN
029979 FT 2 0 66007 0 07 1124+61
S 0150/0000 LENGTH(AH 1766 BK 1991)
0140/1748 018 "DIA CIR PLASTIC
LEN=0030 INSTALLED UNKN
0140/1322 018 "DIA CIR PLASTIC
LEN=0032 INSTALLED UNKN
DOVER
0140/0970 JACKSON T
0140/0408 BMSSEN 66/3061/0140/0398
2 0 66007 0 07 1108+47
T.L.CONEWAGO

027988 FT

0140/0398 BMSBG 66/3061/0140/0398
0140/0044 BMSSEN 66/3061/0140/0000
027988 FT 2 0 66007 0 07 1104+30
L.CONEWAGO
S 0140/0000 BMSBG 66/3061/0140/0000
LENGTH(AH 1991 BK 2070)
018 "DIA CIR PLASTIC

EXTRACT DATE: 11/25/2024 ROADWAY MANAGEMENT SYSTEM PAGE NUMBER: 841
PRINT DATE: 11/26/2024 SLD COUNTY/SR - ANNUAL PRINT COUNTY: YORK

DIR: B TOTAL LEN: 7.989 MI. DIST: 08-4 SR: 3061
LEFT MUN: JACKSON T RIGHT MUN: JACKSON T

		0130/1700	LEN=0060	INSTALLED	UNKN
			018 "DIA	CIRC	CONCR
		0130/1219	LEN=0033	INSTALLED	UNKN
			028"H	52"W	CON BOX CUL
		0130/0987	LEN=0073	INSTALLED	UNKN
			024 "DIA	CIR	PLASTIC
		0130/0792	LEN=0055	INSTALLED	UNKN
025918 FT		025918 FT	2 0 66007 0 07	1083+61	
			EAST BERLIN RD		
			(SR0234 SEG 0140/0000)		
			MFC BEGIN = E		
		0130/0000	LENGTH(AH 2070	BK 2323)	
		0120/1074	036 "DIA	CIR	PLASTIC
			LEN=0040	INSTALLED	UNKN
		0120/1052	CHESAPEAKE	ESTATES	DR
			(PRDR)		
		0120/0129	036 "DIA	CIR	PLASTIC
		023595 FT	LEN=0040	INSTALLED	2006
2 0 66007 0 07 1060+37 023595 FT					
PINE RD					
(T477)		0120/0000	LENGTH(AH 2323	BK 2765)	
			018 "DIA	CIR	PLASTIC
		0110/2570	LEN=0046	INSTALLED	2005
			CHESAPEAKE	ESTATES	DR
		0110/2373	(PRDR)		
			036 "DIA	CIR	PLASTIC
		0110/1902	LEN=0040	INSTALLED	2006
			018 "DIA	CIR	PLASTIC
		0110/1374	LEN=0040	INSTALLED	2006
ST ROSE OF LIMA SCHOOL					
(PRDR)		0110/1095			
		0110/0068	018 "DIA	CIRC	METAL
		020830 FT	LEN=0035	INSTALLED	UNKN
020830 FT			2 0 66007 0 07	1032+72	
			LINCOLN HW		
			(SR0030 SEG 0150/2117)		
		0110/0000	LENGTH(AH 2765	BK 2999)	
			036"H	00"W	MULT CONCR
		0100/2640	LEN=0032	INSTALLED	UNKN

EXTRACT DATE: 11/25/2024 ROADWAY MANAGEMENT SYSTEM PAGE NUMBER: 840
PRINT DATE: 11/26/2024 SLD COUNTY/SR - ANNUAL PRINT COUNTY: YORK

DIR: B TOTAL LEN: 7.989 MI. DIST: 08-4 SR: 3061
LEFT MUN: JACKSON T RIGHT MUN: JACKSON T

		+++++	0100/1300 (AAR 872301C)#TRKS 04
	017831 FT		017831 FT 2 0 66007 0 06 0996+65
			5 0100/0000 LENGTH(AH 2999 BK 1642)
RIDGE RD		---	0090/0863 018 "DIA CIRC METAL
(T449)		==	LEN=0086 INSTALLED UNKN
	0090/0840	==	KBS RD
		---	0090/0840 (T483)
		---	0090/0825 018 "DIA CIRC METAL
			LEN=0052 INSTALLED UNKN
	016189 FT	---	0090/0047 018 "DIA CIRC METAL
			LEN=0054 INSTALLED UNKN
			016189 FT 2 0 66007 0 06 0980+23
			5 0090/0000 LENGTH(AH 1642 BK 3207)
		---	0080/2760 018 "DIA CIRC METAL
			LEN=0044 INSTALLED 2004
		---	0080/1735 018 "DIA CIRC METAL
			LEN=0050 INSTALLED 2004
		==	MELINDA DR
		---	0080/1033 (T501)
			048 "DIA CIRC METAL
			LEN=0020 INSTALLED 2004
2 0 66007 0 06 0948+16	012982 FT		012982 FT
HANOVER RD			NC B I ESECKER RD
(SR0116 SEG 0300/1493)			HANOVER RD
MYERS RD			(SR0116 SEG 0300/1493)
(TWP)			5 0080/0000 LTH AH 003207 BK 000100
	0080/0000		012982 FT
	012982 FT		7074/0000 LTH AH 000100 BK 002295
			INTER-AHD HANOVER RD
			(SR0116 SEG 0310/0000)
			HANOVER RD
			(SR0116 SEG 0310/0000)
			0070/2295 018 "DIA CIR PLASTIC
		---	0070/2053 LEN=0034 INSTALLED UNKN
LESTER AV		==	
(T500)	0070/1536		JACKSON
		---	WEST MANCHESTER T
			0070/0730

EXTRACT DATE: 11/25/2024 ROADWAY MANAGEMENT SYSTEM PAGE NUMBER: 839
PRINT DATE: 11/26/2024 SLD COUNTY/SR - ANNUAL PRINT COUNTY: YORK

DIR: B TOTAL LEN: 7.989 MI. DIST: 08-4 SR: 3061
LEFT MUN: JACKSON T RIGHT MUN: JACKSON T

	010687 FT			010687 FT	2 0 66007 0 06 0925+42
				0070/0000	LENGTH(AH 2295 BK 2391)
				0060/1603	015"H 21"W ELLIP METAL LEN=0050 INSTALLED 2001
LC FOR SUNNYSIDE RD (CONN)	0060/0960	==	==	0060/0960	SUNNYSIDE RD (T491)
				0060/0861	015"H 21"W ELLIP METAL LEN=0030 INSTALLED UNKN
				0060/0664	015"H 21"W ELLIP METAL LEN=0045 INSTALLED UNKN
SUNNYSIDE RD (T491)	0060/0637	==			
UNNAMED AL (TWP)	0060/0347	==			
			==	0060/0235	UNNAMED AL (TWP)
UNNAMED AL (TWP)	0060/0158	==			
	008296 FT			0060/0115	015"H 21"W ELLIP METAL LEN=0028 INSTALLED UNKN
				008296 FT	2 0 66007 0 06 0898+98
					SMITH DR (T493)
SMITH DR (TWP)	0050/2322	==		0060/0000	LENGTH(AH 2391 BK 2372)
				0050/2297	012 "DIA CAST IRON LEN=0040 INSTALLED UNKN
UNNAMED AL (TWP)	0050/2101	==		0050/2110	(AAR 535213P)#TRKS 01
UNNAMED AL (TWP)	0050/1904	==			
UNNAMED AL (TWP)	0050/1737	==			
				0050/0746	018 "DIA CIRC METAL LEN=0028 INSTALLED UNKN
					(APRA) B M Y
				0050/0203	BAIR'S RD (PRDR)
				0050/0202	018 "DIA CIRC METAL LEN=0047 INSTALLED UNKN
005924 FT				005924 FT	2 0 66007 0 06 0875+26
					GRAYBILL RD (T492)

DIR: B	TOTAL LEN:	7.989 MI.	DIST: 08-4	SR: 3061
LEFT MUN: WEST MANCHESTER T			RIGHT MUN: WEST MANCHESTER T	
			5 0050/0000	LENGTH(AH 2372 BK 1428) 015"H 21"W ELLIP METAL 0040/1421 LEN=0040 INSTALLED 2001
004496 FT			5 004496 FT	2 0 66007 0 06 0860+98 LENGTH(AH 1428 BK 1366) 015"H 21"W ELLIP METAL 0030/1144 LEN=0045 INSTALLED UNKN 015"H 21"W ELLIP METAL 0030/0960 LEN=0044 INSTALLED UNKN
003130 FT			003130 FT	2 0 66007 0 05 0847+32 BR CODORUS STRUCTURE LENGTH 17 FT BMSID 66/3061/0030/0000 5 0030/0000 0020/1129 LENGTH(AH 1366 BK 1453) BMSID 66/3061/0020/1022 2 0 66007 0 05 0844+30 CODORUS CREEK 0020/1022 BMSBG 66/3061/0020/1022 018 "DIA CIRC CONCR 0020/0726 LEN=0052 INSTALLED UNKN
MARTIN RD (T495)			0020/0389	024 "DIA CIRC CONCR LEN=0060 INSTALLED UNKN ESTATE DR (T616)
001677 FT			001677 FT	2 0 66007 0 05 0832+79 WEST MANCHESTER NORTH CODORUS T 5 0020/0000 0010/1505 LENGTH(AH 1453 BK 1677) 024 "DIA CIRC CONCR LEN=0048 INSTALLED UNKN
FIRE HALL RD (T493)			0010/0418	CHERRY DR (T494)
000000 FT			0010/0245	018 "DIA CIRC METAL LEN=0020 INSTALLED 2001 2 0 66007 0 05 0817+03 SALEM RD (SR3042 SEG 0100/0000) NC ST TOVERSTOWN RD MFC BEGIN = D 5 0010/0000 LENGTH(AH 1677 BK 0000)
TOVERSTOWN RD (SR3042 SEG 0100/0000)			0010/0000	

DIR: N TOTAL LEN: 1.747 MI. DIST: 08-4 SR: 3060
LEFT MUN: MANHEIM T RIGHT MUN: MANHEIM T

009222 FT
INTER-AHD MARYLAND STATE LINE
0070/2810 (STBD)

```

0070/1010 021"H 15"W METALLIC ARCH 2003
            LEN=0040" INSTALLED METAL
0070/0908 021"H 15"W INSTALLED METAL KN
            LEN=0040" INSTALLED METAL
0070/0778 021"H 15"W INSTALLED METAL 2003
            LEN=0035" INSTALLED METAL

```

```

NC NORTH CHURCH ST
INTER-BK GLENNVILLE RD
006412 FT (SR3058 SEG 0110/0000)
MFC BEGIN = D
0070/0000 LTH AH 002810 BK 000100
006412 FT
7062/0000 LTH AH 000100 BK 002584
INTER-AHD GLENNVILLE RD
0060/2584 (SR3058 SEG 0100/1660)
048 "DIA CIRC METAL
0060/2481 LEN=0040 INSTALLED 2004
018 "DIA CIRC METAL
0060/1753 LEN=0046 INSTALLED 2003
018 "DIA CIRC METAL
0060/1316 LEN=0060 INSTALLED UNKN
060"H 78"W CONC STRUCT
0060/1158 LEN=0032 INSTALLED UNKN
0060/1099 BMSBN 66/3060/0060/1087
2 0 66076 0 00 0134+20
TR. GUNPOW FAL
0060/1087 BMSBG 66/3060/0060/1087
WENTZ RD
(T311)
GIER RD
0060/0920 (T311)
018 "DIA CIR PLASTIC
0060/0910 LEN=0040 INSTALLED 2023

```

EXTRACT DATE: 11/25/2024 ROADWAY MANAGEMENT SYSTEM PAGE NUMBER: 836
PRINT DATE: 11/26/2024 SLD COUNTY/SR - ANNUAL PRINT COUNTY: YORK

DIR: N TOTAL LEN: 1.747 MI. DIST: 08-4 SR: 3060
LEFT MUN: MANHEIM T RIGHT MUN: MANHEIM T

						018 "DIA CIR PLASTIC
				0060/0686	LEN=0040	INSTALLED 2023
				0060/0444	018 "DIA CIR PLASTIC	
					LEN=0040	INSTALLED 2023
				0060/0178	WILLOW LN	
				003828 FT	(PRDR)	
					2 0 66076 0 00 0134+47	
					TR. GUN POW. F	
					STRUCTURE LENGTH 16 FT	
					BMSID 66/3060/0060/0000	
				5 0060/0000	LENGTH(AH 2584 BK 1135)	
				0050/0654	018 "DIA CIR PLASTIC	
					LEN=0037	INSTALLED UNKN
				0050/0335	018 "DIA CIR PLASTIC	
					LEN=0040	INSTALLED 2003
				0050/0038	018 "DIA CIR PLASTIC	
				002693 FT	LEN=0035	INSTALLED 2003
				5 0050/0000	LENGTH(AH 1135 BK 2693)	
					018"H 22"W ELLIPTICAL*	
				0040/2493	LEN=0048	INSTALLED 2015
					060"H 66"W ELLIPTICAL*	
				0040/2449	LEN=0065	INSTALLED 2015
					015"H 21"W ELLIP METAL	
				0040/2153	LEN=0040	INSTALLED 2003
					015"H 21"W ELLIP METAL	
				0040/1745	LEN=0035	INSTALLED 2003
					015"H 21"W ELLIP METAL	
				0040/1456	LEN=0040	INSTALLED 2003
					015"H 21"W ELLIP METAL	
				0040/0875	LEN=0035	INSTALLED 2003
				0040/0605	015"H 21"W ELLIP METAL	
					LEN=0035	INSTALLED 2003
					015"H 21"W ELLIPTICAL*	
				0040/0339	LEN=0040	INSTALLED 2003
				000000 FT	2 0 66076 0 00 0095+93	
					NC GL	
				INTER-BK	GLENVILLE RD	
					(TWP)	
					MFC BEGIN = E	
				5 0040/0000	LENGTH(AH 2693 BK 3593)	
				000000 FT		
				7030/0000	LENGTH(AH 3593 BK 2965)	
				000000 FT		
				7020/0000	LENGTH(AH 2965 BK 3035)	
				000000 FT		
				7010/0000	LENGTH(AH 3035 BK 0000)	

EXTRACT DATE: 11/25/2024 ROADWAY MANAGEMENT SYSTEM PAGE NUMBER: 835
PRINT DATE: 11/26/2024 SLD COUNTY/SR - ANNUAL PRINT COUNTY: YORK
DIR: N TOTAL LEN: 2.640 MI. DIST: 08-4 SR: 3059
LEFT MUN: JACKSON T RIGHT MUN: JACKSON T

ROCKVILLE RD

013941 FT

013941 FT
INTER-AHD ROTH CHURCH RD

DIST: 08-4 SR: 3059
RIGHT MUN: JACKSON T

```
0070/1554 (SR3096 SEG 0080/0000)
048 "DIA CIR PLASTIC
0070/1259 LEN=0050 INSTALLED UNKN
```

012387 FT 2 0 66008 0 03 0327+79
LABOTT RD
(T458)
0070/0000 LENGTH(AH 1554 BK 2428)

```

0060/0234 024 "DIA CIR PLASTIC
009959 FT LEN=0040 INSTALLED 2017

0060/0000 LENGTH(AH 2428 BK 1968)

```

```

0050/1369 024 "DIA CIRST PLASTIC 2017
            LEN=0040 INSTALLED
0050/1060 018 "DIA CIRST PLASTIC 2017
            LEN=0060 INSTALLED
0050/0817 018 "DIA CIRST PLASTIC 2017
            LEN=0050 INSTALLED

```

```

0050/0013 BMS EN 66/3059/0050/0000
007991 FT 2 0 66008 0 03 0283+61
TR PARAD.CK.
BMSBG 66/3059/0050/0000
0050/0000 LENGTH(AH 1968 BK 1566)

```

```

006425 FT 2 0 66008 0 03 0270+01
          (T449)
0040/0000 LENGTH (AH 1566 BK 1945)
          024 "DIA CIRC METAL
0030/1678 LEN=0033 INSTALLED UNKN

```

0030/0768 016 "DIA CIRC METAL
LEN=0028 INSTALLED UNKN

EXTRACT DATE: 11/25/2024 ROADWAY MANAGEMENT SYSTEM PAGE NUMBER: 833
PRINT DATE: 11/26/2024 SLD COUNTY/SR - ANNUAL PRINT COUNTY: YORK

DIR: N TOTAL LEN: 2.640 MI. DIST: 08-4 SR: 3059
LEFT MUN: JACKSON T RIGHT MUN: JACKSON T

Station	Length	Description	Station	Length	Description
004480 FT			0030/0028	012 " DIA CIRC METAL	
			004480 FT	LEN=0032 INSTALLED UNKN	
				2 0 66008 0 03 0250+56	
				LITTLE CREEK RD	
				(T451)	
			0030/0000	LENGTH(AH 1945 BK 2647)	
			0020/2019	020"H 28"W ELLIP METAL	
				LEN=0030 INSTALLED UNKN	
SPRING GROVE M.S. DR					
(PRDR)					
0020/0630			0020/0314	CHAMI DR	
				(TWP)	
2 0 66008 0 03 0224+09	001833 FT		001833 FT	JACKSON	
SPRING GROVE M.S. DR				SPRING GROVE B	
(PRDR)			0020/0000	LENGTH(AH 2647 BK 1761)	
0020/0000				SPRING GROVE	
			0010/1334	JACKSON T	
			0010/1233	024 " DIA CIR PLASTIC	
				LEN=0001 INSTALLED UNKN	
			0010/1065	024 " DIA CIRC METAL	
				LEN=0070 INSTALLED UNKN	
				SPRING FORGE DR	
			0010/0822	(TWP)	
			0010/0132	UNKNOWN RD	
				(TWP)	
			0010/0113	024 " DIA CIRC CONCR	
				LEN=0025 INSTALLED UNKN	
			0010/0043	018 " DIA CIRC CONCR	
				LEN=0038 INSTALLED UNKN	
000072 FT			000072 FT	2 0 66008 0 02 0205+55	
				NC RD TH CHURCH RD	
				MFC BEGIN = D	
			0010/0000	LENGTH(AH 1761 BK 0072)	
			000000 FT	0 0 00000 0 00 0000+00	
0 0 00000 0 00 0000+00	000000 FT			MAIN ST	
MAIN ST				(SR0116 SEG 0263/0475)	
(SR0116 SEG 0263/0392)				NC MA	
NC MAIN ST				IN ST	
SPRING GROVE - MAIN ST				SPRING GROVE - MAIN ST	
(BORO)				(BORO)	
MAIN ST				MAIN ST	
(SR0116 SEG 0263/0392)				(SR0116 SEG 0263/0475)	
MFC BEGIN = E				MFC BEGIN = E	
LENGTH(AH 0072 BK 0000)	0005/0000		0004/0000	LENGTH(AH 0072 BK 0000)	

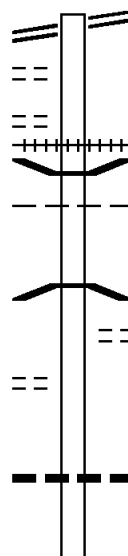
EXTRACT DATE: 11/25/2024 ROADWAY MANAGEMENT SYSTEM PAGE NUMBER: 832
PRINT DATE: 11/26/2024 SLD COUNTY/SR - ANNUAL PRINT COUNTY: YORK

DIR: B TOTAL LEN: 6.741 MI. DIST: 08-4 SR: 3058
LEFT MUN: CODORUS T RIGHT MUN: CODORUS T

BLOOMING GROVE RD 035594 FT
(SR0216 SEG 0210/0000) 0170/2602
FOR SR 0216 AND 3058
(CONN) 0170/2496
GLEN ECHO RD 0170/2027
(T357)

DAIRY LN
(TWP) 0170/1608

032992 FT



035594 FT BLOOMING GROVE RD
0170/2602 (SR0216 SEG 0210/0000)

0170/1896 (AAR 832071U)#TRKS 01
0170/1833 BMSBN 66/3058/0170/1814
CODORUS
0170/1823 MANHEIM T
2 0 66074 0 01 0467+90
BR. CODOR. CK.
0170/1814 BMSBG 66/3058/0170/1814
0170/1645 WOLFGANG SCHOOL RD
(T357)

0170/0449 018"H 18"W ELLIP CONC
032992 FT LEN=0040 INSTALLED UNKN
5 0170/0000 2 0 66074 0 01 0449+77
LENGTH(AH 2602 BK 2413)

EXTRACT DATE: 11/25/2024 ROADWAY MANAGEMENT SYSTEM PAGE NUMBER: 831
PRINT DATE: 11/26/2024 SLD COUNTY/SR - ANNUAL PRINT COUNTY: YORK

DIR: B TOTAL LEN: 6.741 MI. DIST: 08-4 SR: 3058
LEFT MUN: MANHEIM T RIGHT MUN: MANHEIM T

					0160/1595	018 "DIA CIRC CONCR LEN=0035 INSTALLED UNKN
					0160/1453	018 "DIA CIR PLASTIC LEN=0045 INSTALLED UNKN
					0160/1332	024 "DIA CIR PLASTIC LEN=0035 INSTALLED UNKN
					0160/0274	015 "DIA CIR PLASTIC LEN=0045 INSTALLED UNKN
030579 FT					030579 FT	2 0 66074 0 01 0425+42 036 "DIA CIR PLASTIC LEN=0040 INSTALLED UNKN
					0160/0000	LENGTH(AH 2413 BK 2117) 018 "DIA CIR PLASTIC
					0150/1661	LEN=0035 INSTALLED UNKN
					0150/1338	018 "DIA CIR PLASTIC LEN=0035 INSTALLED UNKN
					0150/0594	048 "DIA CIR PLASTIC LEN=0045 INSTALLED UNKN
028462 FT					028462 FT	2 0 66074 0 01 0404+25 SUMMIT RD (T356)
					0150/0000	LENGTH(AH 2117 BK 3316) 018 "DIA CIRC METAL
					0140/3280	LEN=0040 INSTALLED UNKN
					0140/2517	015 "DIA CIR PLASTIC LEN=0045 INSTALLED UNKN
					0140/1290	048 "DIA CIR PLASTIC LEN=0060 INSTALLED UNKN
					0140/1222	015 "H 21" W ELLIP CONC LEN=0038 INSTALLED 2014
MANHEIM RD (SR3033 SEG 0010/0000)					0140/0858	
					025146 FT	2 0 66074 0 01 0371+09 HOKES RD (T352)
					0140/0000	LENGTH(AH 3316 BK 3204) 024 "DIA CIR PLASTIC
					0130/2667	LEN=0040 INSTALLED 2003
					0130/2511	024 "DIA CIR PLASTIC LEN=0033 INSTALLED UNKN

EXTRACT DATE: 11/25/2024 ROADWAY MANAGEMENT SYSTEM PAGE NUMBER: 830
PRINT DATE: 11/26/2024 SLD COUNTY/SR - ANNUAL PRINT COUNTY: YORK

DIR: B TOTAL LEN: 6.741 MI. DIST: 08-4 SR: 3058
LEFT MUN: MANHEIM T RIGHT MUN: MANHEIM T

ST JOHNS RD
(T320)

0130/1396

0130/1471 024 "DIA CIR PLASTIC
LEN=0038 INSTALLED 2003

0130/0952 024 "DIA CIRC METAL
LEN=0040 INSTALLED 2003

021942 FT

021942 FT 2 0 66074 0 01 0339+05
S 0130/0000 LENGTH(AH 3204 BK 2863)
015"H 21"W ELLIP METAL
LEN=0032 INSTALLED 2014
015"H 21"W ELLIP METAL
LEN=0035 INSTALLED 2003
INTERSECTION RD
(T320)

VALLEY VIEW LN
(PRDR)

0120/1331

0120/1266 021"H 15"W ELLIP METAL
LEN=0036 INSTALLED 2003

019079 FT

0120/0297 021"H 15"W ELLIP METAL
LEN=0060 INSTALLED 2003
019079 FT 2 0 66074 0 01 0310+34
S 0120/0000 LENGTH(AH 2863 BK 2512)
030 "DIA CIRC METAL
LEN=0050 INSTALLED UNKN
048 "DIA CIRC METAL
LEN=0045 INSTALLED UNKN

016567 FT

0110/0040 024 "DIA CIR PLASTIC
LEN=0085 INSTALLED 2003
016567 FT 2 0 66074 0 01 0285+22
NORTH CHURCH RD
(SR3060 SEG 0070/0000)
NORTH CHURCH ST
(SR3060 SEG 0070/0000)
MFC BEGIN = E
S 0110/0000 LENGTH(AH 2512 BK 2466)
013"H 22"W ELLIP METAL
LEN=0045 INSTALLED UNKN
018 "DIA CIRC METAL
LEN=0045 INSTALLED UNKN
NC GL ENNVILLE RD
GLENVILLE RD

EXTRACT DATE: 11/25/2024 ROADWAY MANAGEMENT SYSTEM PAGE NUMBER: 829
PRINT DATE: 11/26/2024 SLD COUNTY/SR - ANNUAL PRINT COUNTY: YORK

DIR: B TOTAL LEN: 6.741 MI. DIST: 08-4 SR: 3058
LEFT MUN: MANHEIM T RIGHT MUN: MANHEIM T

ORCHARD VIEW DR
(TWP)

0100/0891

014101 FT

011805 FT

SHADY CREEK LN
(PRDR)

0080/0366
009242 FT

ALLISON MILL RD
(TBC)

0070/1530

0100/1660 (SR3060 SEG 0060/2584)
024"H 24"W BOX CULVRT*
0100/1400 LEN=0050 INSTALLED UNKN
018"H 18"W BOX CULVRT*
0100/1020 LEN=0050 INSTALLED UNKN

018"H 18"W BOX CULVRT*
0100/0579 LEN=0046 INSTALLED UNKN
018"H 18"W BOX CULVRT*
0100/0170 LEN=0045 INSTALLED UNKN
014101 FT 2 0 66074 0 00 0258+86
5 0100/0000 LENGTH(AH 2466 BK 2296)

018"H 18"W BOX CULVRT*
0090/1225 LEN=0040 INSTALLED UNKN

018"H 18"W BOX CULVRT*
0090/0387 LEN=0040 INSTALLED UNKN
011805 FT 2 0 66074 0 00 0235+90
5 0090/0000 LENGTH(AH 2296 BK 2563)

018"H 18"W BOX CULVRT*
0080/2477 LEN=0035 INSTALLED UNKN
018"H 18"W BOX CULVRT*
0080/1928 LEN=0035 INSTALLED UNKN
036"H 01"W ELLIP METAL
0080/1377 LEN=0040 INSTALLED UNKN
015"H 22"W ELLIP METAL
0080/1297 LEN=0045 INSTALLED UNKN

009242 FT 2 0 66074 0 00 0210+00
018 "DIA CIR PLASTIC
LEN=0040 INSTALLED UNKN
5 0080/0000 LENGTH(AH 2563 BK 2692)

018 "DIA CIR PLASTIC
0070/1584 LEN=0060 INSTALLED UNKN
LILY SPRING RD
(T307)

024 "DIA CIR PLASTIC
0070/1530 LEN=0050 INSTALLED UNKN
018 "DIA CIR PLASTIC
0070/1525 LEN=0035 INSTALLED UNKN
0070/1211

018 "DIA CIR PLASTIC

EXTRACT DATE: 11/25/2024 ROADWAY MANAGEMENT SYSTEM PAGE NUMBER: 828
PRINT DATE: 11/26/2024 SLD COUNTY/SR - ANNUAL PRINT COUNTY: YORK

DIR: B TOTAL LEN: 6.741 MI. DIST: 08-4 SR: 3058
LEFT MUN: MANHEIM T RIGHT MUN: MANHEIM T

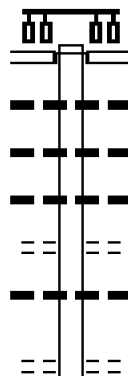
	006550 FT		0070/0413 LEN=0035 INSTALLED UNKN 0070/0017 BMSBN 66/3058/0070/0000 006550 FT 2 0 66074 0 00 0183+33 LONG RUN BMSBG 66/3058/0070/0000
			0070/0000 LENGTH(AH 2692 BK 3402)
			0060/2079 013"H 22"W ELLIP METAL LEN=0040 INSTALLED UNKN
			0060/1061 018 "DIA CIR PLASTIC LEN=0038 INSTALLED UNKN NC BLUE HILL RD
SAMHILL RD (T349) BLUE HILL RD (SR3037 SEG 0010/0000)	0060/0641		
2 0 66074 0 00 0149+28	003148 FT		
RIDGE RD (T349) RIDGE RD (T349)	0060/0000		0060/0000 021"H 15"W ELLIP METAL LEN=0020 INSTALLED 2003 LENGTH(AH 3402 BK 3148)
			0050/1907 UNKNOWN RD (PRDR) 0050/1597 024 "DIA CIR PLASTIC LEN=0032 INSTALLED UNKN
			0050/0375 021"H 15"W ELLIP METAL LEN=0040 INSTALLED UNKN 0050/0215 021"H 15"W ELLIP METAL LEN=0040 INSTALLED 2003 MANHEIM 0050/0192 WEST MANHEIM T 018 "DIA CIR PLASTIC 0050/0145 LEN=0040 INSTALLED 2003 000000 FT 2 0 66074 0 00 0118+78 NC HO INTER-BK HOBART RD (TWP) 0050/0000 LENGTH(AH 3148 BK 0100) 000000 FT 7040/0000 LENGTH(AH 0100 BK 0000)
BLACK ROCK RD (SR3070 SEG 0090/2898)	0050/0192		
	000000 FT		
	000000 FT		

DIR: B TOTAL LEN: .366 MI. DIST: 08-4 SR: 3057
LEFT MUN: SPRING GROVE B RIGHT MUN: SPRING GROVE B

001931 FT		001931 FT		HANOVER ST	
CHERRY AV		==		0010/1931	(SR3072 SEG 0150/0000)
(BORO)		==			018 "DIA CIRC METAL
WALNUT ST	0010/1220	==		0010/1852	LEN=0091 INSTALLED UNKN
(BORO)		==			
OAK AV	0010/1042	==	==		
(BORO)		==		0010/1042	WALNUT ST
	0010/0758	==			(BORO)
		==			
WATER ST		==		0010/0529	015"H 21"W ELLIP METAL
(BORO)	0010/0500	==	==		LEN=0040 INSTALLED UNKN
ELM AV		==		0010/0500	WATER ST
(BORO)	0010/0257	==	==		(BORO)
	000000 FT	==		0010/0257	ELM AV
		==			(BORO)
MAIN ST				000000 FT	2 0 66136 0 00 0019+30
(SR0116 SEG 0250/0000)	0010/0000				MAIN ST
					(SR0116 SEG 0250/0000)
					NC JACKSON ST
					MFC BEGIN = D
				0010/0000	LENGTH(AH 1931 BK 0000)

EXTRACT DATE: 11/25/2024 ROADWAY MANAGEMENT SYSTEM PAGE NUMBER: 826
 PRINT DATE: 11/26/2024 SLD COUNTY/SR - ANNUAL PRINT COUNTY: YORK
 DIR: B TOTAL LEN: 1.047 MI. DIST: 08-4 SR: 3056
 LEFT MUN: YORK T RIGHT MUN: YORK T

005528 FT



005528 FT
 INTER-AHD DONNA LN
 (T729)
 QUEEN ST
 (SR0074 SEG 0590/0000)
 0020/2915 018 " DIA CIRC METAL
 0020/2365 LEN=0056 INSTALLED UNKN
 018 " DIA CIRC CONCR
 0020/2013 LEN=0036 INSTALLED UNKN
 018 " DIA CIRC CONCR
 0020/2008 LEN=0034 INSTALLED UNKN
 KNOB HILL RD
 0020/1841 (TWP)
 018 " DIA CIRC CONCR
 0020/1811 LEN=0072 INSTALLED UNKN
 BAYBERRY LN
 0020/1138 (TWP)

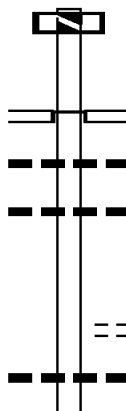
DIR: B TOTAL LEN: 1.047 MI. DIST: 08-4 SR: 3056
LEFT MUN: YORK T RIGHT MUN: YORK T

					0020/0867	018 "DIA CIRC METAL LEN=0041 INSTALLED UNKN
					0020/0864	014"H 23"W ELLIP CONC LEN=0048 INSTALLED UNKN
					0020/0102	060 "DIA CIR PLASTIC LEN=0060 INSTALLED UNKN
					0020/0089	SOUTHBROOK DR (TWP)
002613 FT					002613 FT	2 0 66177 0 00 0026+81 LC TO SOUTHBROOK DR (CONN)
					0020/0000	LENGTH(AH 2915 BK 2613) 000"H 00"W **UNKNOWN**
					0010/2132	LEN=0038 INSTALLED UNKN
					0010/2111	014"H 23"W ELLIP CONC LEN=0039 INSTALLED UNKN
					0010/1827	BMSSEN 66/3056/0010/1819 2 0 66177 0 00 0000+85 T TYLERS RUN
					0010/1819	BMSBG 66/3056/0010/1819
					0010/1647	018 "DIA CIRC METAL LEN=0035 INSTALLED UNKN
CRESCENT RD (TWP)					0010/1645	014"H 23"W ELLIP CONC LEN=0036 INSTALLED UNKN
	0010/1644				0010/1526	018 "DIA CIRC METAL LEN=0035 INSTALLED UNKN
					0010/1517	014"H 23"W ELLIP CONC LEN=0031 INSTALLED UNKN
					0010/1491	014"H 23"W ELLIP CONC LEN=0048 INSTALLED UNKN
NORTHBROOK CR (TWP)					0010/1483	018 "DIA CIRC METAL LEN=0050 INSTALLED UNKN
	0010/1491				0010/1474	014"H 23"W ELLIP CONC LEN=0010 INSTALLED UNKN
					0010/0804	015 "DIA CIRC METAL LEN=0001 INSTALLED UNKN
					0010/0076	BMSSEN 66/3056/0010/0059 2 0 66177 0 00 0000+59 TYLER RUN
					0010/0059	BMSBG 66/3056/0010/0059
000000 FT					000000 FT	2 0 66177 0 00 0000+00 NC TYLER RUN RD POWDER MILL RD (TWP)
					0010/0000	MFC BEGIN = D LENGTH(AH 2613 BK 0000)

EXTRACT DATE: 11/25/2024 ROADWAY MANAGEMENT SYSTEM PAGE NUMBER: 824
PRINT DATE: 11/26/2024 SLD COUNTY/SR - ANNUAL PRINT COUNTY: YORK

DIR: B TOTAL LEN: 3.343 MI. DIST: 08-4 SR: 3055
LEFT MUN: PARADISE T RIGHT MUN: PARADISE T

017649 FT



014932 FT

017649 FT
7074/0000 LTH AH 000100 BK 002717
INTER-AHD LAKE RD
(T388)
LINCOLN HW
0070/2717 (SR0030 SEG 0080/1230)
018 "DIA CIRC CONCR
0070/2687 LEN=0040 INSTALLED 2007
036 "DIA CIR PLASTIC
0070/2355 LEN=0037 INSTALLED UNKN

CEDAR LN
0070/1155 (T477)
024 "DIA CIRC METAL
0070/0570 LEN=0062 INSTALLED UNKN
014932 FT 2 0 66138 0 01 0129+99

DIST: 08-4 SR: 3055
RIGHT MUN: PARADISE T

EXTRACT DATE: 11/25/2024 ROADWAY MANAGEMENT SYSTEM PAGE NUMBER: 822
PRINT DATE: 11/26/2024 SLD COUNTY/SR - ANNUAL PRINT COUNTY: YORK

DIR: B TOTAL LEN: 3.343 MI. DIST: 08-4 SR: 3055
LEFT MUN: JACKSON T RIGHT MUN: JACKSON T

006603 FT

006603 FT 2 0 66138 0 01 0052+49
5 0030/0000 LENGTH(AH 1678 BK 3512)
060 "DIA CIRC METAL
0020/3355 LEN=0060 INSTALLED 2002
024 "DIA CIRC CONCR
0020/3132 LEN=0035 INSTALLED UNKN
018 "DIA CIRC METAL
0020/2883 LEN=0075 INSTALLED UNKN

003091 FT

0020/0717 018 "DIA CIRC METAL
LEN=0027 INSTALLED UNKN
0020/0309 018 "DIA CIRC METAL
LEN=0050 INSTALLED UNKN
018 "DIA CIRC METAL
0020/0001 LEN=0036 INSTALLED UNKN
003091 FT 2 0 66138 0 00 0030+67
5 0020/0000 LENGTH(AH 3512 BK 3091)
018 "DIA CIRC METAL
0010/2787 LEN=0039 INSTALLED UNKN
PAHAGACO RD
0010/2504 (T449)
018 "DIA CIRC METAL
0010/2343 LEN=0040 INSTALLED UNKN

0010/1427 LAKEVIEW DR
(TWP)
018 "DIA CIRC CONCR
0010/1059 LEN=0040 INSTALLED UNKN
024 "DIA CIRC CONCR
0010/0775 LEN=0220 INSTALLED 1997
018 "DIA CIRC METAL
0010/0587 LEN=0060 INSTALLED UNKN
015"H 21"W ELLIP METAL
0010/0294 LEN=0039 INSTALLED UNKN
018 "DIA CIRC METAL
0010/0054 LEN=0039 INSTALLED UNKN
018 "DIA CIRC METAL
0010/0001 LEN=0040 INSTALLED UNKN

2 0 66138 0 00 0000+00 000000 FT
KOPP RD
(SR3092 SEG 0060/0000) 0010/0000

NC LAKE RD
INTER-BK LAKE RD
000000 FT (SR3092 SEG 0060/0000)
MFC BEGIN = D
5 0010/0000 LENGTH(AH 3091 BK 0000)

EXTRACT DATE: 11/25/2024 ROADWAY MANAGEMENT SYSTEM PAGE NUMBER: 821
PRINT DATE: 11/26/2024 SLD COUNTY/SR - ANNUAL PRINT COUNTY: YORK

DIR: B TOTAL LEN: 2.719 MI. DIST: 08-4 SR: 3054
LEFT MUN: SPRING GARDEN T RIGHT MUN: SPRING GARDEN T

ARLINGTON RD
(CITY)

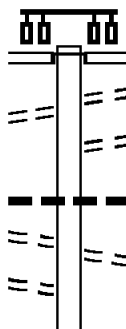
PEYTON RD
(CITY)
IRVING RD
(CITY)

014354 FT

0070/2179

0070/1694

0070/1228



014356 FT
INTER-AHD

0070/2752

0070/2179

0070/1754

0070/1701

0070/1694

RATHTON RD
(CITY)
QUEEN ST
(SR0074 SEG 0620/0000)

ARLINGTON RD
(CITY)
SLEEPY HOLLOW RD
(CITY)
000"H 00"W **UNKNOWN**
LEN=0001 INSTALLED UNKN
PEYTON RD
(CITY)

YORK HOSPITAL

EXTRACT DATE: 11/25/2024 ROADWAY MANAGEMENT SYSTEM PAGE NUMBER: 820
PRINT DATE: 11/26/2024 SLD COUNTY/SR - ANNUAL PRINT COUNTY: YORK

DIR: B TOTAL LEN: 2.719 MI. DIST: 08-4 SR: 3054
LEFT MUN: SPRING GARDEN T RIGHT MUN: SPRING GARDEN T

NEWLIN RD
(CITY)

0070/1081

SPRINGDALE RD
(CITY)

DUKE ST
(CITY)

LC TO GEORGE ST
(CONN)

0070/0558

0070/0181

011602 FT

GEORGE ST
(CITY)

0070/0000

009665 FT

007893 FT

0070/1200 (PRDR)

0070/1081

0070/1071 SPRING GARDEN
YORK CITY C

0070/0136 030 "DIA CIRC CONCR
LEN=0150 INSTALLED UNKN
0070/0064 018 "DIA CIRC CONCR
LEN=0120 INSTALLED UNKN
011604 FT 2 0 66224 0 01 0000+00
NC RA

THTON RD
GEORGE ST
(SR3075 SEG 0054/0596)

5 0070/0000 LENGTH(AH 2752 BK 1937)
YORK CITY

0060/1896 SPRING GARDEN T
024 "DIA CIRC CONCR
0060/1867 LEN=0052 INSTALLED UNKN
0060/1755 BMSSEN 66/3054/0060/1728
1 1 00165 0 00 0002+11

0060/1728 TYLER RUN
BMSBG 66/3054/0060/1728
015"H 21"W ELLIP CONC
0060/1673 LEN=0050 INSTALLED UNKN
FAIRVIEW DR

0060/1646 (TWP)
FARQUHAR DR
0060/1332 (TWP)

0060/0441 024 "DIA CIRC METAL
LEN=0035 INSTALLED UNKN
009667 FT 1 1 00165 0 01 0019+37
5 0060/0000 LENGTH(AH 1937 BK 1772)

0050/0503 VIRGINIA AV
(TWP)
024"H 60"W CON BOX CUL
0050/0478 LEN=0060 INSTALLED UNKN
007895 FT 1 1 00165 0 01 0037+19
GRANTLEY RD
(SR4001 SEG 0050/0000)

EXTRACT DATE: 11/25/2024 ROADWAY MANAGEMENT SYSTEM PAGE NUMBER: 819
PRINT DATE: 11/26/2024 SLD COUNTY/SR - ANNUAL PRINT COUNTY: YORK

DIR: B TOTAL LEN: 2.719 MI. DIST: 08-4 SR: 3054
LEFT MUN: SPRING GARDEN T RIGHT MUN: SPRING GARDEN T

BOND AV
(TWP)

0040/1115

READE AV
(TWP)

0040/0553

006039 FT

018 "DIA CIRC CONCR
LEN=0035 INSTALLED UNKN 0031/0784

018 "DIA CIRC CONCR
LEN=0035 INSTALLED UNKN 0031/0609
COLONIAL AV
(TWP) 0031/0604

018 "DIA CIRC CONCR
LEN=0040 INSTALLED UNKN 0031/0321
024 "DIA CIRC METAL
LEN=0006 INSTALLED UNKN 0031/0156
018 "DIA CIRC CONCR

0050/0000 LENGTH(AH 1772 BK 1854)
SMALLBROOK LN
0040/1716 (TWP)
0040/1317 (TWP)
WYNDHAM DR

0040/1093 WYNDHAM DR
(TWP)
0040/0952 ELLIOTT LN
(TWP)
0040/0630 SPRING LN
(TWP)

0040/0548 024 "DIA CIRC CONCR
LEN=0060 INSTALLED UNKN
0040/0371 SPRING GARDEN
YORK CITY C
0040/0223 BROCKIE DR
(TWP)

006041 FT 2 0 66095 0 00 0126+48
NC COUNTRY CLUB RD

COUNTRY CLUB RD
(TWP)
MFC BEGIN = B
YORK CITY
SPRING GARDEN T

0040/0000 LENGTH(AH 1854 BK 1026)

0030/0824 018 "DIA CIRC CONCR
LEN=0052 INSTALLED UNKN

0030/0650 018 "DIA CIRC CONCR
LEN=0053 INSTALLED UNKN

0030/0608 COLONIAL AV
(TWP)
0030/0368 018 "DIA CIRC CONCR
LEN=0072 INSTALLED UNKN

[illegible]

EXTRACT DATE: 11/25/2024 ROADWAY MANAGEMENT SYSTEM PAGE NUMBER: 817
PRINT DATE: 11/26/2024 SLD COUNTY/SR - ANNUAL PRINT COUNTY: YORK

DIR: B TOTAL LEN: 2.719 MI. DIST: 08-4 SR: 3054
LEFT MUN: WEST MANCHESTER T RIGHT MUN: WEST MANCHESTER T

LEN=0040 INSTALLED UNKN 0025/0489

ZINNS QUARRY RD
(T625) 0025/0420
018 "DIA CIRC CONCR
LEN=0001 INSTALLED UNKN 0025/0130
1 1 04952 0 00 0042+32 001835 FT
LENGTH(AH 3172 BK 0196) 0025/0000
HOPE AL
(CITY) 0021/0136
2 0 66095 0 00 0128+43 001639 FT
COLLEGE AV
(CITY)

MFC BEGIN = B
WEST MANCHESTER
YORK CITY C
LENGTH(AH 0196 BK 1639) 0021/0000

000000 FT

0024/0483 018 "DIA CIRC CONCR
0024/0427 LEN=0056 INSTALLED UNKN
ZINNS QUARRY RD
(T625)

001835 FT 1 1 04952 0 00 0042+32
0024/0000 LENGTH(AH 3180 BK 0196)
HOPE AL
(TWP)
0020/0136 2 0 66095 0 00 0128+43
001639 FT COLLEGE AV
(T519)

MFC BEGIN = B
WEST MANCHESTER
YORK CITY C
LENGTH(AH 0196 BK 1639)
HOKE'S RUN
STRUCTURE LENGTH 16 FT
BMSID 66/3054/0010/1632
WHEAT AV
(CITY)
LOCUST ST
(CITY)
HEIGES AL
(CITY)
PRINCESS ST
(CITY)

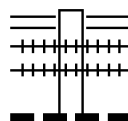
0010/1090 BIRCH AL
(CITY)
0010/0954 POPLAR ST
(CITY)
0010/0818 KING ST
(CITY)
0010/0534 MASON AVE
(CITY)
0010/0265 2 0 66095 0 00 0144+82
000000 FT CHLAND AV
NC RI MARKET ST
(SR0462 SEG 0071/0000)
(SR0462 SEG 0070/0000)

INTER-BK N RICHLAND AVE
(CITY)
MFC BEGIN = B
0010/0000 LENGTH(AH 1639 BK 0000)

EXTRACT DATE: 11/25/2024 ROADWAY MANAGEMENT SYSTEM PAGE NUMBER: 816
PRINT DATE: 11/26/2024 SLD COUNTY/SR - ANNUAL PRINT COUNTY: YORK

DIR: B TOTAL LEN: 2.405 MI. DIST: 08-4 SR: 3053
LEFT MUN: HEIDELBERG T RIGHT MUN: HEIDELBERG T

012696 FT



012696 FT MENGES MILLS RD
0050/1210 (SR3072 SEG 0110/0000)
0050/1112 (AAR 535227X)#TRKS 01
0050/1111 (AAR 535227X)#TRKS 01
015 "DIA CIR PLASTIC
0050/1066 LEN=0030 INSTALLED UNKN

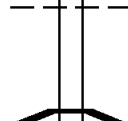


0050/0296 048"H 00"W MULT METAL
LEN=0035 INSTALLED 1999
0050/0260 BMSSEN 66/3053/0050/0246



2 0 66048 0 00 0009+50
BRIDGE CLOSED
MILL RACE
0050/0246 BMSBG 66/3053/0050/0246
0050/0094 BMSSEN 66/3053/0050/0000
HEIDELBERG
0050/0043 NORTH CODORUS T

011486 FT



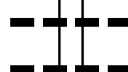
011486 FT 2 0 66048 0 00 0011+10
WEST BRANCH CODORUS CR
BMSBG 66/3053/0050/0000
0050/0000 LENGTH(AH 1210 BK 3570)



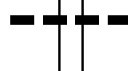
0040/1799 (AAR 872283G)#TRKS 01
021"H 15"W ELLIP METAL
0040/1760 LEN=0040 INSTALLED 1998



0040/0777 021"H 15"W ELLIP METAL
LEN=0030 INSTALLED 1998



0040/0590 015 "DIA CIRC METAL
LEN=0027 INSTALLED UNKN



0040/0477 015 "DIA CIRC METAL
LEN=0029 INSTALLED UNKN
007916 FT 2 0 66048 0 00 0047+65

007916 FT



YORK RD
(SR0116 SEG 0210/0000)
0040/0000 LENGTH(AH 3570 BK 2601)



018 "DIA CIRC CONCR
0030/2579 LEN=0050 INSTALLED UNKN



HILLSIDE DR
(TWP)
0030/2440 015 "DIA CIR PLASTIC

0030/2374 LEN=0045 INSTALLED 1998

EXTRACT DATE: 11/25/2024 ROADWAY MANAGEMENT SYSTEM PAGE NUMBER: 815
PRINT DATE: 11/26/2024 SLD COUNTY/SR - ANNUAL PRINT COUNTY: YORK

DIR: B TOTAL LEN: 2.405 MI. DIST: 08-4 SR: 3053
LEFT MUN: NORTH CODORUS T RIGHT MUN: NORTH CODORUS T

AMBAU RD
(T383)

005315 FT

0020/0204

003881 FT

HAAR RD
(T379)

0010/0707

2 0 66190 0 00 0000+00 000000 FT
THOMAN DR
(SR3082 SEG 0050/0000) 0010/0000

0030/1179 024"H 35"W ELLIP METAL
LEN=0035 INSTALLED UNKN

005315 FT 2 0 66131 0 00 0026+01
LISCHEYS CHURCH RD
(SR3086 SEG 0010/0000)
NC COLONIAL VALLEY RD
0030/0000 LENGTH(AH 2601 BK 1434)
NC LISCHEYS CHURCH RD

0020/0743 015 "DIA CIRC METAL
LEN=0030 INSTALLED UNKN

NC LESCHEY CHURCH RD
024 "DIA CIR PLASTIC
0020/0019 LEN=0037 INSTALLED UNKN
003881 FT 2 0 66190 0 00 0038+81
NC AMBAU RD
AMBAU RD
(T383)
0020/0000 LENGTH(AH 1434 BK 3881)
024 "DIA CIR PLASTIC
0010/3757 LEN=0035 INSTALLED UNKN
018 "DIA CIR PLASTIC
0010/3348 LEN=0040 INSTALLED UNKN

0010/1956 036 "DIA CIR PLASTIC
LEN=0035 INSTALLED UNKN
0010/1663 018 "DIA CIR PLASTIC
LEN=0032 INSTALLED UNKN
0010/1375 018 "DIA CIR PLASTIC
LEN=0040 INSTALLED UNKN
050"H 72"W CON BOX CUL
0010/0874 LEN=0018 INSTALLED UNKN
0010/0867 BMS EN 66/3053/0010/0858
2 0 66190 0 00 0008+67
TRIB TO CODORUS CR.
0010/0858 BMS BG 66/3053/0010/0858

NC EMIG RD
THOMAN DR
000000 FT (SR3082 SEG 0050/0000)
MFC BEGIN = E
0010/0000 LENGTH(AH 3881 BK 0000)

EXTRACT DATE: 11/25/2024 ROADWAY MANAGEMENT SYSTEM PAGE NUMBER: 814
PRINT DATE: 11/26/2024 SLD COUNTY/SR - ANNUAL PRINT COUNTY: YORK
DIR: B TOTAL LEN: 1.076 MI. DIST: 08-4 SR: 3052
LEFT MUN: SPRING GARDEN T RIGHT MUN: SPRING GARDEN T

005682 FT



005682 FT
INTER-AHD WEST CAMPUS DR
(PRDR)

DIST: 08-4 SR: 3052
RIGHT MUN: SPRING GARDEN T

DIR: B TOTAL LEN: 1.104 MI. DIST: 08-4 SR: 3051
LEFT MUN: NORTH CODORUS T RIGHT MUN: NORTH CODORUS T

```

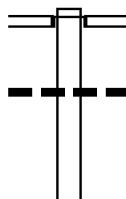
0010/0756 015 "DIA CIR PLASTIC
            LEN=0025 INSTALLED UNKN
0010/0360 020 "DIA CIR PLASTIC
            LEN=0050 INSTALLED 1997
000000 FT 2 0 66154 0 00 0000+00
            SINSHEIM RD
            (SR3041 SEG 0040/1804)
NC PARK RD
            MFC BEGIN = E
0010/0000 LENGTH(AH 2623 BK 0000)

```

SINSHEIM RD
(SR3041 SEG 0040/1804) 0010/0000

EXTRACT DATE: 11/25/2024 ROADWAY MANAGEMENT SYSTEM PAGE NUMBER: 811
PRINT DATE: 11/26/2024 SLD COUNTY/SR - ANNUAL PRINT COUNTY: YORK
DIR: B TOTAL LEN: 1.934 MI. DIST: 08-4 SR: 3050
LEFT MUN: WEST MANCHESTER T RIGHT MUN: WEST MANCHESTER T

010211 FT



010211 FT
INTER-AHD WOODBERRY RD
(T500)
W. COLLEGE AV
0040/2670 (SR3046 SEG 0040/0000)
015 "DIA CIRC METAL
0040/1940 LEN=0025 INSTALLED UNKN

EXTRACT DATE: 11/25/2024 ROADWAY MANAGEMENT SYSTEM PAGE NUMBER: 810
PRINT DATE: 11/26/2024 SLD COUNTY/SR - ANNUAL PRINT COUNTY: YORK

DIR: B TOTAL LEN: 1.934 MI. DIST: 08-4 SR: 3050
LEFT MUN: WEST MANCHESTER T RIGHT MUN: WEST MANCHESTER T

R/R ACCESS RD
(PRDR)

007541 FT

0030/2857

BEN FRANKLIN HOMES DR
(PRDR)

0010/1884

000000 FT

015 "DIA CIRC METAL
0040/0311 LEN=0030 INSTALLED UNKN
007541 FT 2 0 66203 0 01 0060+85
0040/0000 LENGTH(AH 2670 BK 3049)

0030/2481 BMS EN 66/3050/0030/2421
2 0 66203 0 01 0030+36
YORK RAIL RR
0030/2421 BMSBG 66/3050/0030/2421

013"H 17"W ELLIP METAL
0030/0698 LEN=0030 INSTALLED UNKN
004492 FT 2 0 66203 0 01 0030+36
0030/0000 LENGTH(AH 3049 BK 2509)

015 "DIA CIRC METAL
0020/1722 LEN=0030 INSTALLED UNKN
015 "DIA CIR UNKNOWN
0020/1115 LEN=0030 INSTALLED UNKN

001983 FT 2 0 66203 0 01 0005+27
0020/0000 LENGTH(AH 2509 BK 1983)
018 "DIA CIRC CONCR
0010/1954 LEN=0027 INSTALLED UNKN
018 "DIA CIRC CONCR
0010/1936 LEN=0027 INSTALLED 1997

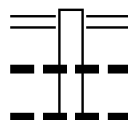
018 "DIA CIRC CONCR
0010/1288 LEN=0085 INSTALLED UNKN

024 "DIA CIRC CONCR
0010/0039 LEN=0077 INSTALLED UNKN
000000 FT 2 0 66203 0 00 0000+00
NC WO ODBERRY RD
TRINITY RD
(SR0616 SEG 0330/2417)
INTER-BK WOLFS CHURCH RD
(T483)
MFC BEGIN = D
0010/0000 LENGTH(AH 1983 BK 0000)

EXTRACT DATE: 11/25/2024 ROADWAY MANAGEMENT SYSTEM PAGE NUMBER: 809
PRINT DATE: 11/26/2024 SLD COUNTY/SR - ANNUAL PRINT COUNTY: YORK

DIR: B TOTAL LEN: 1.096 MI. DIST: 08-4 SR: 3049
LEFT MUN: PARADISE T RIGHT MUN: PARADISE T

005788 FT



005788 FT LINCOLN HW
0020/2914 (SR0030 SEG 0020/0000)
014"H 13"W ELLIP CONC
0020/2331 LEN=0030 INSTALLED 1997
018"DIA CIR PLASTIC
0020/2135 LEN=0030 INSTALLED UNKN


0020/0924 014"H 23"W ELLIP CONC
LEN=0032 INSTALLED 1997

002874 FT



002874 FT 2 0 66199 0 00 0030+00
5 0020/0000 LENGTH(AH 2914 BK 2874)
014"H 23"W ELLIP CONC
0010/2593 LEN=0030 INSTALLED UNKN
014"H 23"W ELLIP CONC
0010/1960 LEN=0030 INSTALLED 1997

000000 FT



000000 FT 2 0 66199 0 00 0000+00
NC PINE RD
MAPLE GROVE RD
(SR3047 SEG 0210/0000)
MFC BEGIN = E
5 0010/0000 LENGTH(AH 2874 BK 0000)

EXTRACT DATE: 11/25/2024 ROADWAY MANAGEMENT SYSTEM PAGE NUMBER: 808
PRINT DATE: 11/26/2024 SLD COUNTY/SR - ANNUAL PRINT COUNTY: YORK

DIR: B TOTAL LEN: 1.625 MI. DIST: 08-4 SR: 3048
LEFT MUN: WEST MANCHESTER T RIGHT MUN: WEST MANCHESTER T

CARLISLE AV 008579 FT
(SR0074 SEG 0671/0370) 0040/0390

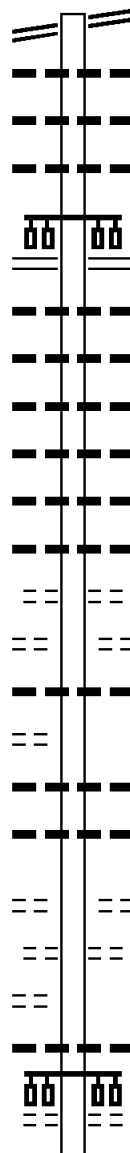
2 0 66144 0 00 0082+50 008189 FT
HIGHLAND AV
(SR3046 SEG 0121/0000) 0040/0000

SEWARD ST
(T517) 0030/1065

SUMNER ST
(T523) 0030/0560

2 0 66144 0 00 0060+86 006042 FT
CLINTON ST
(T525) 0030/0000

ALTLAND AV
(T826) 0020/2250



008579 FT CARLISLE AV
0040/0390 (SR0074 SEG 0671/0370)
0040/0290 018 "DIA CIRC CONCR
0040/0240 LEN=0050 INSTALLED 1999
0040/0080 018 "DIA CIRC CONCR
LEN=0050 INSTALLED 1999
008189 FT 018 "DIA CIRC CONCR
HIGHLAND AV LEN=0001 INSTALLED UNKN
(SR3046 SEG 0110/0301)

5 0040/0000 LENGTH(AH 0390 BK 2147)
0030/2116 018 "DIA CIRC CONCR
0030/1925 LEN=0030 INSTALLED UNKN
0030/1895 018 "DIA CIRC CONCR
LEN=0030 INSTALLED UNKN
0030/1845 018 "DIA CIRC CONCR
LEN=0030 INSTALLED UNKN
0030/1760 018 "H 18 "W CONCR ARCH
LEN=0030 INSTALLED UNKN
0030/1674 018 "DIA CIRC METAL
LEN=0030 INSTALLED UNKN
ADAMS ST
0030/1613 (T518)
WEST YORK H.S. DR
0030/1065 (PRDR)
0030/0630 018 "DIA CIRC METAL
LEN=0030 INSTALLED UNKN

0030/0374 018 "H 00 "W MULT METAL
LEN=0050 INSTALLED UNKN
0030/0050 015 "DIA CIRC METAL
LEN=0045 INSTALLED UNKN
006042 FT WEST YORK H.S. DR
5 0030/0000 (PRDR)
LENGTH(AH 2147 BK 3356)
DIAMOND ST
0020/2791 (T527)

0020/2215 018 "DIA CIRC CONCR
LEN=0042 INSTALLED UNKN
WHITE ST
(T609)
0020/1691 018 "DIA CIRC METAL

EXTRACT DATE: 11/25/2024 ROADWAY MANAGEMENT SYSTEM PAGE NUMBER: 807
PRINT DATE: 11/26/2024 SLD COUNTY/SR - ANNUAL PRINT COUNTY: YORK

DIR: B TOTAL LEN: 1.625 MI. DIST: 08-4 SR: 3048
LEFT MUN: WEST MANCHESTER T RIGHT MUN: WEST MANCHESTER T

HESS ROAD
(T819)

0020/1474

TAXVILLE RD
(T582)

0020/0490

002686 FT

GREENWOOD RD
(TWP)

0010/1482

FRIENDS CR
(PRDR)

0010/1075

UNKNOWN RD
(PRDR)
TO 0234/0210 SH
(CONN)

0010/0451

0010/0077
000000 FT

0020/1583 LEN=0036 INSTALLED UNKN

RIDGEWAY DR
(T833)

RIDGEWAY DR
(T833)

018 "DIA CIRC METAL
LEN=0038 INSTALLED UNKN

018 "DIA CIRC METAL
LEN=0001 INSTALLED UNKN

SCOTT ST
(T852)

018 "DIA CIRC CONCR
LEN=0062 INSTALLED UNKN

2 0 66144 0 00 0027+30
FORREST ST
(T505)

5 0020/0000 LENGTH(AH 3356 BK 2686)

WILLIAMS ST
(T503)

018 "DIA CIRC METAL
LEN=0050 INSTALLED UNKN

030 "DIA CIRC METAL
LEN=0044 INSTALLED UNKN

WELDON DR
(T854)

GREENWOOD RD
(T825)

HILLSIDE TE
(T501)

015 "DIA CIRC METAL
LEN=0036 INSTALLED UNKN

RICHARDSON RD
(T601)

015 "DIA CIRC METAL
LEN=0035 INSTALLED UNKN

BERLIN CT
(T504)

000000 FT 2 0 66144 0 00 0000+00
NC BA

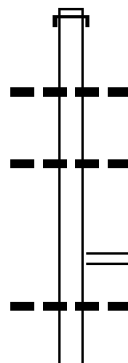
EAST BERLIN RD
(SRO234 SEG 0220/0000)

MFC BEGIN = D
5 0010/0000 LENGTH(AH 2686 BK 0000)

EXTRACT DATE: 11/25/2024 ROADWAY MANAGEMENT SYSTEM PAGE NUMBER: 806
 PRINT DATE: 11/26/2024 SLD COUNTY/SR - ANNUAL PRINT COUNTY: YORK
 DIR: B TOTAL LEN: 10.062 MI. DIST: 08-4 SR: 3047
 LEFT MUN: PARADISE T RIGHT MUN: PARADISE T

053128 FT

051636 FT



053128 FT AH-ADAMS (01)
 INTER-AHD MAPLE GROVE RD
 0210/1492 (SR2033 SEG 0070/3422)
 0210/0657 014"H 23"W ELLIP CONC
 LEN=0035 INSTALLED UNKN
 0210/0039 015"H 21"W ELLIP CONC
 051636 FT LEN=0060 INSTALLED 1998
 2 0 66047 0 00 0014+92
 PINE RD
 (SR3049 SEG 0010/0000)
 0210/0000 LENGTH(AH 1492 BK 2783)
 0200/2550 015"DIA CIRC CONCR
 LEN=0036 INSTALLED UNKN

EXTRACT DATE: 11/25/2024 ROADWAY MANAGEMENT SYSTEM PAGE NUMBER: 805
PRINT DATE: 11/26/2024 SLD COUNTY/SR - ANNUAL PRINT COUNTY: YORK

DIR: B TOTAL LEN: 10.062 MI. DIST: 08-4 SR: 3047
LEFT MUN: PARADISE T RIGHT MUN: PARADISE T

2 0 66047 0 00 0043+13 048853 FT
MOULSTOWN RD
(SR3045 SEG 0170/0000) 0200/0000

046314 FT

HIDEAWAY LN
(PRDR)

0180/1956

0200/0832	030"H 75"W CONC STRUCT
0200/0577	LEN=0036 INSTALLED UNKN
048853 FT	015"H 21"W ELLIP CONC
	LEN=0055 INSTALLED UNKN
	MOULSTOWN RD
5 0200/0000	(SR3045 SEG 0170/0000)
	LENGTH(AH 2783 BK 2539)
0190/2252	019"H 30"W ELLIP CONC
	LEN=0035 INSTALLED UNKN
0190/1985	019"H 30"W ELLIP CONC
	LEN=0035 INSTALLED UNKN
0190/1983	021"H 15"W ELLIP METAL
	LEN=0035 INSTALLED 1999
0190/1186	019"H 30"W ELLIP CONC
	LEN=0040 INSTALLED UNKN
	SUNSET LN
0190/1015	(T504)
0190/0847	014"H 23"W ELLIP CONC
	LEN=0035 INSTALLED UNKN
	MEADOW LN
0190/0560	(T468)
0190/0146	014"H 23"W ELLIP CONC
046314 FT	LEN=0033 INSTALLED UNKN
	2 0 66134 0 00 0025+39
	NC MA PLE GROVE RD
	MAPLE GROVE RD
	(T482)
5 0190/0000	LENGTH(AH 2539 BK 3746)
	029"H 45"W ELLIP CONC
0180/3672	LEN=0040 INSTALLED UNKN
0180/2471	020"H 28"W ELLIP CONC
	LEN=0030 INSTALLED 1999
0180/2380	029"H 45"W ELLIP METAL
	LEN=0050 INSTALLED UNKN
0180/2378	029"H 42"W ELLIP CONC
	LEN=0050 INSTALLED 1999
0180/0334	018 "DIA CIR PLASTIC
	LEN=0040 INSTALLED UNKN

EXTRACT DATE: 11/25/2024 ROADWAY MANAGEMENT SYSTEM PAGE NUMBER: 804
PRINT DATE: 11/26/2024 SLD COUNTY/SR - ANNUAL PRINT COUNTY: YORK

DIR: B TOTAL LEN: 10.062 MI. DIST: 08-4 SR: 3047
LEFT MUN: PARADISE T RIGHT MUN: PARADISE T

	042568 FT		042568 FT	2 0 66134 0 00 0063+45 HILLSIDE DR (T502)
		==	5 0180/0000	LENGTH(AH 3746 BK 2408)
			0170/0664	019"H 30"W ELLIP CONC LEN=0040 INSTALLED UNKN
	040160 FT	---	040160 FT	2 0 66134 0 00 0087+53 PARADISE JACKSON T
		---	5 0170/0000	LENGTH(AH 2408 BK 1540) FIVE POINTS RD
		==	0160/1417	(T463)
	038620 FT		038620 FT	2 0 66134 0 00 0102+65 PIGEON HILL RD (SR3096 SEG 0010/0000)
		==	5 0160/0000	NC RO CKY RIDGE RD LENGTH(AH 1540 BK 3125) 036 "DIA CIR PLASTIC
		---	0150/3123	LEN=0055 INSTALLED UNKN
		---	0150/2420	024 "DIA CIR PLASTIC LEN=0035 INSTALLED UNKN
WOODLAND RD (T388)	0150/1970	==	0150/1970	WOODLAND DR (T388)
SPRING RD (T394)	0150/1326	==		
	035495 FT	---	0150/0383	019"H 30"W ELLIP CONC LEN=0030 INSTALLED UNKN
		---	035495 FT	2 0 66093 0 00 0022+98
		---	5 0150/0000	LENGTH(AH 3125 BK 2261)
		---	0140/1818	BMSBN 66/3047/0140/1808 2 0 66093 0 00 0018+19 BUNCH CREEK
		---	0140/1808	BMSBG 66/3047/0140/1808
GNATSTOWN RD (T389)	0140/1603	==		
		---	0140/1231	014"H 23"W ELLIP CONC LEN=0035 INSTALLED UNKN
PACKING HOUSE RD		---		

EXTRACT DATE: 11/25/2024 ROADWAY MANAGEMENT SYSTEM PAGE NUMBER: 803
PRINT DATE: 11/26/2024 SLD COUNTY/SR - ANNUAL PRINT COUNTY: YORK

DIR: B TOTAL LEN: 10.062 MI. DIST: 08-4 SR: 3047
LEFT MUN: JACKSON T RIGHT MUN: JACKSON T

(T393)

0140/1067

033234 FT

031598 FT

029215 FT

026812 FT

0140/0782 014"H 23"W ELLIP CONC
LEN=0040 INSTALLED UNKN
0140/0457 014"H 23"W ELLIP CONC
LEN=0030 INSTALLED UNKN
018"DIA CIR PLASTIC
0140/0163 LEN=0030 INSTALLED UNKN
015"H 21"W ELLIP CONC
0140/0027 LEN=0030 INSTALLED UNKN
033234 FT 2 0 66093 0 00 0000+00
015"H 21"W ELLIP CONC
LEN=0030 INSTALLED UNKN
NC PIGEON HILL RD
PIGEON HILL RD
(SR3092 SEG 0010/0000)
JACKSON
HEIDELBERG T
5 0140/0000 LENGTH(AH 2261 BK 1636)
0130/0592 015"H 21"W ELLIP METAL
LEN=0035 INSTALLED UNKN
021"H 30"W ELLIP METAL
0130/0054 LEN=0040 INSTALLED UNKN
031598 FT 2 0 66009 0 04 0492+10
5 0130/0000 LENGTH(AH 1636 BK 2383)
0120/0686 060"DIA CIR PLASTIC
LEN=0060 INSTALLED UNKN
0120/0012 BMS EN 66/3047/0120/0000
029215 FT 2 0 66009 0 04 0466+62
TR.OIL CK
BMSBG 66/3047/0120/0000
5 0120/0000 LENGTH(AH 2383 BK 2403)
UNKNOWN RD
(PRDR)
0110/0933 024"DIA CIRC METAL
0110/0825 LEN=0040 INSTALLED 2004
018"DIA CIR PLASTIC
0110/0700 LEN=0046 INSTALLED UNKN
026812 FT 2 0 66009 0 04 0442+45
OLD HANOVER RD

DIST: 08-4 SR: 3047
RIGHT MUN: HEIDELBERG T

EXTRACT DATE: 11/25/2024 ROADWAY MANAGEMENT SYSTEM PAGE NUMBER: 801
PRINT DATE: 11/26/2024 SLD COUNTY/SR - ANNUAL PRINT COUNTY: YORK

DIR: B TOTAL LEN: 10.062 MI. DIST: 08-4 SR: 3047
LEFT MUN: HEIDELBERG T RIGHT MUN: HEIDELBERG T

2 0 66009 0 03 0348+15 017510 FT
THOMAN RD
(T378) 0080/0000

UNKNOWN AL
(TWP) 0070/0549

ALLEY
(TWP) 0070/0296

ALLEY
(TWP) 0070/0137

2 0 66007 0 02 0483+38 016042 FT
MARBURG RD
(SR3080 SEG 0070/2597) 0070/0000

0080/1217	LEN=0110	INSTALLED UNKN
0080/0752	018 "DIA CIRC METAL	LEN=0035 INSTALLED UNKN
0080/0355	048 "DIA CIRC CONCR	LEN=0045 INSTALLED UNKN
017510 FT	THOMAN RD	(SR3082 SEG 0010/0000)
0080/0000	MFC BEGIN = D	LENGTH(AH 2558 BK 1468)
0070/1033	BMSBN 66/3047/0070/1015	2 0 66007 0 02 0493+68
0070/1015	PORTERS CK.	BMSBG 66/3047/0070/1015
0070/0715	(AAR 872269L) #TRKS 01	024 "DIA CIR PLASTIC
0070/0647	LEN=0030	INSTALLED UNKN
0070/0632	(AAR 872270F) #TRKS 01	
0070/0389	CARLTON AV	(TWP)
0070/0357	(AAR 832093U) #TRKS 01	018 "DIA CIR PLASTIC
0070/0346	LEN=0032	INSTALLED UNKN
0070/0288	018 "DIA CIRC METAL	LEN=0020 INSTALLED UNKN
0070/0287	018 "DIA CIRC METAL	LEN=0057 INSTALLED UNKN
0070/0115	018 "DIA CIR PLASTIC	LEN=0020 INSTALLED UNKN
0070/0011	036 "DIA CIR PLASTIC	LEN=0080 INSTALLED UNKN
016042 FT		
0070/0000	LENGTH(AH 1468 BK 2969)	
0060/2177	018 "DIA CIR PLASTIC	LEN=0035 INSTALLED 2006
0060/1527	021"H 30"W ELLIP METAL	LEN=0040 INSTALLED 2006
0060/1311	024 "DIA CIR PLASTIC	LEN=0040 INSTALLED 2017
0060/0712	021"H 30"W ELLIP CONC	LEN=0036 INSTALLED UNKN

EXTRACT DATE: 11/25/2024 ROADWAY MANAGEMENT SYSTEM PAGE NUMBER: 800
PRINT DATE: 11/26/2024 SLD COUNTY/SR - ANNUAL PRINT COUNTY: YORK

DIR: B TOTAL LEN: 10.062 MI. DIST: 08-4 SR: 3047
LEFT MUN: HEIDELBERG T RIGHT MUN: HEIDELBERG T

013073 FT

013073 FT 2 0 66009 0 03 0315+03
(AAR 832091F) #TRKS 01
5 0060/0000 LENGTH(AH 2969 BK 2320)
BROWN RD
0050/2036 (T377)
040" DIA CIR PLASTIC
0050/2021 LEN=0030 INSTALLED 2006
018" DIA CIR PLASTIC
0050/1942 LEN=0030 INSTALLED 2006
018" DIA CIR PLASTIC
0050/1294 LEN=0036 INSTALLED UNKN
015"H 21"W ELLIP CONC
0050/0972 LEN=0040 INSTALLED 2017
018" DIA CIR PLASTIC
0050/0460 LEN=0025 INSTALLED 2006
018" DIA CIR PLASTIC
0050/0152 LEN=0040 INSTALLED 2017
010753 FT 2 0 66009 0 02 0292+08
NC PORTERS RD
5 0050/0000 LENGTH(AH 2320 BK 2810)
014"H 23"W ELLIP CONC
0040/2516 LEN=0040 INSTALLED 2017
0040/2418 BMSSEN 66/3047/0040/2323
HEIDELBERG
0040/2370 NORTH CODORUS T
2 0 66009 0 02 0287+69
N. BR. CODORUS
0040/2323 BMSBG 66/3047/0040/2323
BUNGALOW RD
0040/2182 (T319)
018" DIA CIR PLASTIC
0040/1865 LEN=0047 INSTALLED 2017
018" DIA CIR PLASTIC
0040/1696 LEN=0035 INSTALLED 2017
018" DIA CIR PLASTIC
0040/1303 LEN=0040 INSTALLED 2017
0040/0968 BMSSEN 66/3047/0040/0951
2 0 66009 0 02 0274+27
TR. CODORUS C
0040/0951 BMSBG 66/3047/0040/0951
015"H 21"W ELLIP CONC
0040/0781 LEN=0040 INSTALLED 2017
015"H 21"W ELLIP CONC
0040/0468 LEN=0040 INSTALLED 2017
007943 FT 2 0 66009 0 02 0263+98
PROSPECT HILL RD
(T370)

HOFF RD
(T319)

010753 FT
0050/0000

PARK RD
(SR3051 SEG 0020/3207) 0040/0898

007943 FT

EXTRACT DATE: 11/25/2024 ROADWAY MANAGEMENT SYSTEM PAGE NUMBER: 799
PRINT DATE: 11/26/2024 SLD COUNTY/SR - ANNUAL PRINT COUNTY: YORK

DIR: B TOTAL LEN: 10.062 MI. DIST: 08-4 SR: 3047
LEFT MUN: NORTH CODORUS T RIGHT MUN: NORTH CODORUS T

005291 FT

003475 FT

000000 FT

5	0040/0000	LENGTH(AH 2810 BK 2652)
		024 "DIA CIRC METAL
	0030/2443	LEN=0045 INSTALLED 2006
	0030/0498	024 "DIA CIRC PLASTIC
		LEN=0055 INSTALLED 2017
	0030/0290	024 "DIA CIRC PLASTIC
		LEN=0060 INSTALLED 2017
	005291 FT	2 0 66009 0 02 0237+46
5	0030/0000	LENGTH(AH 2652 BK 1816)
		024 "DIA CIRC PLASTIC
	0020/1635	LEN=0040 INSTALLED 2017
		018 "DIA CIRC PLASTIC
	0020/1441	LEN=0040 INSTALLED 2017
		066 "DIA CIRC PLASTIC
	0020/1196	LEN=0050 INSTALLED UNKN
	0020/0375	018 "DIA CIRC PLASTIC
		LEN=0030 INSTALLED UNKN
	0020/0231	018 "DIA CIRC PLASTIC
		LEN=0035 INSTALLED 2017
	0020/0014	018 "DIA CIRC PLASTIC
		LEN=0030 INSTALLED 2006
	003475 FT	2 0 66009 0 02 0219+30
5	0020/0000	LENGTH(AH 1816 BK 3475)
		018 "DIA CIRC PLASTIC
	0010/3077	LEN=0035 INSTALLED 2006
		024 "DIA CIRC PLASTIC
	0010/2958	LEN=0040 INSTALLED 2001
		018 "DIA CIRC PLASTIC
	0010/2373	LEN=0040 INSTALLED 2017
		030 "DIA CIRC PLASTIC
	0010/2130	LEN=0035 INSTALLED UNKN
	0010/1429	030 "DIA CIRC PLASTIC
		LEN=0040 INSTALLED 2017
	0010/0995	021"H 30"W ELLIP CONC
		LEN=0040 INSTALLED 2017
		NORTH CODORUS
	0010/0486	JEFFERSON B
	000000 FT	2 0 66009 0 02 0184+55
		NC KR AFTS MILL RD
		BERLIN ST
		(SR0516 SEG 0210/0000)
		MFC BEGIN = E
5	0010/0000	LENGTH(AH 3475 BK 0000)

EXTRACT DATE: 11/25/2024 ROADWAY MANAGEMENT SYSTEM PAGE NUMBER: 798
PRINT DATE: 11/26/2024 SLD COUNTY/SR - ANNUAL PRINT COUNTY: YORK
DIR: B TOTAL LEN: 4.416 MI. DIST: 08-4 SR: 3046
LEFT MUN: WEST MANCHESTER T RIGHT MUN: WEST MANCHESTER T

CARLISLE AV 023319 FT = | - 023294 FT
(SR0074 SEG 0671/0975)

EXTRACT DATE: 11/25/2024 ROADWAY MANAGEMENT SYSTEM PAGE NUMBER: 797
PRINT DATE: 11/26/2024 SLD COUNTY/SR - ANNUAL PRINT COUNTY: YORK

DIR: B TOTAL LEN: 4.416 MI. DIST: 08-4 SR: 3046
LEFT MUN: WEST MANCHESTER T RIGHT MUN: WEST MANCHESTER T

CARLISLE AV
(SR0074 SEG 0671/0975) 0121/0245
018 "DIA CIRC CONCR
LEN=0050 INSTALLED UNKN 0121/0220
2 0 66144 1 00 0000+00 023074 FT
BANNISTER ST
(SR3048 SEG 0040/0000)

MFC BEGIN = D
LENGTH(AH 0245 BK 0301) 0121/0000

022773 FT

LEONARD ST
(T828)
NEW JERSEY AL
(BORO)
WORTH ST
(BORO)

0104/2088
0104/1942
0104/1796

ORANGE ST
(BORO)
HOPE AL
(BORO)
FILBERT ST
(BORO)

0104/1509
0104/1355
0104/1198

STANTON ST
(BORO)

0104/0887

SHIP AL
(BORO)

0104/0726

023074 FT
7120/0000

0110/0301
0110/0149
022773 FT

0110/0000
0104/2238

0104/1509

0104/1040

0104/0840

0104/0689

0104/0532

0104/0278

LTH AH 000245 BK 000301
BANNISTER ST
(SR3048 SEG 0040/0000)

CONNECTICUT AV
(TWP)
2 0 66099 0 00 0023+64
WHITE ST
(T609)
WEST MANCHESTER
WEST YORK B
LENGTH(AH 0301 BK 2364)
NEW YORK AL
(TWP)

(APRA) YORK FAIR GROUND
YORK FAIR GROUNDS
(PRDR)

029"H 42"W ELLIP METAL
LEN=0064 INSTALLED UNKN

STANTON ST
(BORO)

SHIP AL
(BORO)
PHILADELPHIA ST
(BORO)
024"H 00"W MULT CONCR
LEN=0087 INSTALLED UNKN

EXTRACT DATE: 11/25/2024 ROADWAY MANAGEMENT SYSTEM PAGE NUMBER: 796
PRINT DATE: 11/26/2024 SLD COUNTY/SR - ANNUAL PRINT COUNTY: YORK

DIR: B TOTAL LEN: 4.416 MI. DIST: 08-4 SR: 3046
LEFT MUN: WEST YORK B RIGHT MUN: WEST YORK B

		020409 FT	==	==	0104/0277 020409 FT	CLARK AL (BORO) 2 0 66099 0 00 0000+00 MARKET ST (SR0462 SEG 0060/0000)
			==	==	0104/0000 0100/0253 019886 FT	LENGTH(AH 2364 BK 0523) MASON AL (BORO)
2 0 66050 0 02 0496+46 019886 FT MONROE ST (BORO)		0100/0000	==	==	0100/0000 0090/1008	LENGTH(AH 0523 BK 1091) BMSBN 66/3046/0090/0909 2 0 66050 0 02 0498+46 YORK RAIL RR
			==	==	0090/0909 0090/0832	BMSBG 66/3046/0090/0909 012 " DIA CIRC CONCR LEN=0030 INSTALLED UNKN
KING ST (BORO) HIGHLAND AV (BORO) PEARL ST (BORO)		0090/0795 0090/0394 018795 FT	==	==	0090/0795 018795 FT NC HI	2 0 66050 0 02 0507+63 HIGHLAND AV KING ST (BORO) MFC BEGIN = D
			==	==	0090/0000 0080/0925 0080/0787 0080/0650 0080/0500 0080/0352 0080/0230	LENGTH(AH 1091 BK 1085) SAINT PAUL AL (BORO) POPLAR ST (BORO) BIRCH AL (BORO) PRINCESS ST (BORO) HEIGES AV (BORO) ALLEY (BORO)
WHEAT AV (BORO)		0080/0149 017710 FT	==	==	017710 FT NC HO	2 0 66050 0 02 0518+48 KE ST HOKE ST (T535) MFC BEGIN = E WEST YORK

DIR: B	TOTAL LEN:	4.416 MI.	DIST: 08-4	SR: 3046
LEFT MUN: WEST YORK B			RIGHT MUN: WEST YORK B	
			WEST MANCHESTER T	
			LENGTH(AH 1085 BK 3808)	
			HIGHLAND AV	
			(T522)	
			ADAMS ST	
			(T518)	
			018"H 36"W ELLIP CONC	
			LEN=0083 INSTALLED UNKN	
			024"DIA CIRC CONCR	
			LEN=0070 INSTALLED UNKN	
			018"DIA CIRC CONCR	
			LEN=0035 INSTALLED UNKN	
			018"DIA CIRC CONCR	
			LEN=0045 INSTALLED UNKN	
			024"DIA CIRC CONCR	
			LEN=0065 INSTALLED UNKN	
			BMSSEN 66/3046/0070/0000	
			2 0 66050 0 02 0556+56	
			HOKES MILL ROAD (SR 182	
			BMSBG 66/3046/0070/0000	
			LENGTH(AH 3808 BK 2265)	
			018"DIA CIRC CONCR	
			LEN=0037 INSTALLED UNKN	
			018"DIA CIRC CONCR	
			LEN=0037 INSTALLED UNKN	
			011637 FT 2 0 66050 0 02 0579+33	
			OLD SALEM RD	
			(T495)	
			LENGTH(AH 2265 BK 2138)	
			024"DIA CIRC CONCR	
			LEN=0065 INSTALLED UNKN	
			048"DIA CIRC CONCR	
			LEN=0065 INSTALLED UNKN	
			009499 FT 2 0 66050 0 02 0600+51	
			LENGTH(AH 2138 BK 2301)	
			018"DIA CIRC CONCR	
			LEN=0080 INSTALLED UNKN	

EXTRACT DATE: 11/25/2024 ROADWAY MANAGEMENT SYSTEM PAGE NUMBER: 794
PRINT DATE: 11/26/2024 SLD COUNTY/SR - ANNUAL PRINT COUNTY: YORK

DIR: B TOTAL LEN: 4.416 MI. DIST: 08-4 SR: 3046
LEFT MUN: WEST MANCHESTER T RIGHT MUN: WEST MANCHESTER T

WOODBERRY RD
(SR3050 SEG 0040/2670) 0040/0000

ALPHA DR
(T950)

007198 FT

0030/0313
005066 FT

002172 FT

000000 FT

0040/0870

0040/0535
007198 FT

5 0040/0000

0030/2076

005066 FT
5 0030/0000

0020/2875

0020/2568

0020/1786

0020/0105

0020/0104

002172 FT

5 0020/0000

0010/0601

0010/0568
000000 FT
NC W

5 0010/0000

018 "DIA CIRC CONCR
LEN=0044 INSTALLED UNKN
018 "DIA CIRC CONCR
LEN=0035 INSTALLED UNKN
2 0 66050 0 02 0623+52
WOODBERRY RD
(T537)
LENGTH(AH 2301 BK 2132)
018 "DIA CIRC CONCR
LEN=0056 INSTALLED UNKN

2 0 66050 0 02 0645+04
LENGTH(AH 2132 BK 2894)
018 "DIA CIRC CONCR
LEN=0063 INSTALLED UNKN
024 "DIA CIRC CONCR
LEN=0050 INSTALLED UNKN
018 "DIA CIRC CONCR
LEN=0140 INSTALLED UNKN

BMS EN 66/3046/0020/0000
WEST MANCHESTER
NORTH CODORUS T
2 0 66050 0 02 0673+98
W. BR. CODORUS
BMSBG 66/3046/0020/0000
LENGTH(AH 2894 BK 2172)

SMITH HILL RD
(T950)
036 "DIA CIRC CONCR
LEN=0063 INSTALLED UNKN
2 0 66050 0 02 0695+71
COLLEGE AV
TRINITY RD
(SR0616 SEG 0300/0940)
MFC BEGIN = D
LENGTH(AH 2172 BK 0000)

```

EXTRACT DATE: 11/25/2024      ROADWAY MANAGEMENT SYSTEM      PAGE NUMBER: 793
PRINT DATE: 11/26/2024      SLD COUNTY/SR - ANNUAL PRINT      COUNTY: YORK

DIR: B      TOTAL LEN:      B.340 MI.      DIST: 08-4      SR: 3045
LEFT MUN: PARADISE T      RIGHT MUN: PARADISE T

```

CLOVER RUN RD
(TWP)

CLOVER RUN RD
(TWP)

044036 FT

0180 / 1589

0180/0986

041460 FT

044036 FT
INTER-AHD

0180/2576

0180/2321

0180/1837

0180 / 1332

0180/0987

0180/0986

0180/0515

0180 / 0000

0170/1824

0170/1174

0170/1059

PROTECTORY RD

(T 4 6 9)

LINCOLN HW

(SR0030 SEG 0030/1087)

012 "DIA CIR PLASTIC

```
LEN=0041  INSTALLED UNKN
```

024 "DIA CIR PLASTIC

LEN=0040 INSTALLED UNKN

012 "DIA CIR PLASTIC

```
LEN=0030  INSTALLED  UNKN
```

015" H 21" W ELLIP METAL

```
LEN=0045  INSTALLED  UNKN
```

MEADOWLARK LN

(T W P)

014"H' 23"W ELLIP CONC

LEN=0041 INSTALLED UNKN

$$2 \quad 0 \quad 6 \quad 6 \quad 0 \quad 9 \quad 2 \quad 0 \quad 0 \quad 0 \quad 2 \quad 1 \quad 0 + 3 \quad 1$$

LENGTH(AH 2576 BK 2506)

014" H 23" W ELLIP CONC

LEN=0040 INSTALLED UNKN

HILLCREST DR

(T 5 0 2)

Ø 15 " DIA CIRC METAL

LEN=0030 INSTALLED UNKN

036 "DIA CIR PLASTIC"

EXTRACT DATE: 11/25/2024 ROADWAY MANAGEMENT SYSTEM PAGE NUMBER: 792
PRINT DATE: 11/26/2024 SLD COUNTY/SR - ANNUAL PRINT COUNTY: YORK

DIR: B TOTAL LEN: 8.340 MI. DIST: 08-4 SR: 3045
LEFT MUN: PARADISE T RIGHT MUN: PARADISE T

	038954 FT	0170/0590	LEN=0040	INSTALLED UNKN
		038954 FT	2 0 66092 0 00 0185+04	
MAPLE GROVE RD			MAPLE GROVE RD	
(SR3047 SEG 0200/0000)	0170/0000	5 0170/0000	(SR3047 SEG 0200/0000)	
			LENGTH(AH 2506 BK 3733)	
		0160/3654	024 "DIA CIR PLASTIC	
			LEN=0060	INSTALLED UNKN
		0160/3412	021"H 15"W ELLIP METAL	
			LEN=0064	INSTALLED UNKN
			018 "DIA CIR PLASTIC	
		0160/2527	LEN=0044	INSTALLED UNKN
			018 "DIA CIR PLASTIC	
		0160/2142	LEN=0040	INSTALLED UNKN
			018 "DIA CIR PLASTIC	
		0160/1925	LEN=0064	INSTALLED UNKN
			018 "DIA CIR PLASTIC	
		0160/1631	LEN=0038	INSTALLED UNKN
			TR. BEAVER CK	
			STRUCTURE LENGTH 10 FT	
		0160/1478	BMSID 66/3045/0160/1478	
			018 "DIA CIR PLASTIC	
		0160/1127	LEN=0040	INSTALLED UNKN
			018 "DIA CIR PLASTIC	
		0160/0793	LEN=0040	INSTALLED 1997
			PARADISE HEIGHTS	
		0160/0728	(T818)	
			048 "DIA CIRC METAL	
		0160/0018	LEN=0048	INSTALLED UNKN
		035221 FT	2 0 66092 0 00 0147+41	
035221 FT			048 "DIA CIRC METAL	
			LEN=0010	INSTALLED 1997
		5 0160/0000	LENGTH(AH 3733 BK 3009)	
			018 "DIA CIR PLASTIC	
		0150/2142	LEN=0100	INSTALLED UNKN
			024 "DIA CIRC CONCR	
		0150/1784	LEN=0044	INSTALLED UNKN
			014"H 23"W ELLIP CONC	
		0150/0750	LEN=0043	INSTALLED UNKN
			012"H 23"W ELLIP METAL	
		0150/0505	LEN=0048	INSTALLED UNKN
			014"H 23"W ELLIP CONC	
		0150/0484	LEN=0045	INSTALLED UNKN
032212 FT		032212 FT	2 0 66092 0 00 0117+32	
			PARADISE	
			HEIDELBERG T	

EXTRACT DATE: 11/25/2024 ROADWAY MANAGEMENT SYSTEM PAGE NUMBER: 791
PRINT DATE: 11/26/2024 SLD COUNTY/SR - ANNUAL PRINT COUNTY: YORK

DIR: B TOTAL LEN: 8.340 MI. DIST: 08-4 SR: 3045
LEFT MUN: PARADISE T RIGHT MUN: PARADISE T

HIGH ROCK RD
(T390)

0140/1820

5 0150/0000 LENGTH(AH 3009 BK 2243)
018"H 28"W ELLIP CONC
0140/2179 LEN=0045 INSTALLED 1997
GNATSTOWN RD
0140/1820 (T389)

029969 FT

0140/0458 018"DIA CIRC CONCR
LEN=0035 INSTALLED UNKN
018"DIA CIR PLASTIC
0140/0265 LEN=0048 INSTALLED 1997
029969 FT 2 0 66092 0 00 0094+89
5 0140/0000 LENGTH(AH 2243 BK 2106)
018"DIA CIR PLASTIC
0130/1803 LEN=0045 INSTALLED UNKN
018"DIA CIR PLASTIC
0130/1290 LEN=0060 INSTALLED 2017
024"DIA CIR PLASTIC
0130/1138 LEN=0040 INSTALLED 1997
018"DIA CIR PLASTIC
0130/0632 LEN=0036 INSTALLED UNKN
018"DIA CIR PLASTIC
027863 FT 027863 FT 2 0 66092 0 00 0073+83
WOODLAND DR
(T385)

GLATCO LODGE RD
(T385)

0130/0000

5 0130/0000 LENGTH(AH 2106 BK 2668)
024"DIA CIR PLASTIC
0120/2249 LEN=0050 INSTALLED UNKN
024"DIA CIR PLASTIC
0120/2019 LEN=0030 INSTALLED UNKN
024"DIA CIR PLASTIC
0120/1570 LEN=0043 INSTALLED UNKN

025195 FT

025195 FT 2 0 66092 0 00 0047+15
PACKING HOUSE RD
(T393)
5 0120/0000 LENGTH(AH 2668 BK 2211)
LC FOR PACKING HOUSE RD
(CONN)
0110/1968 018"DIA CIR PLASTIC
0110/1430 LEN=0040 INSTALLED UNKN
024"DIA CIR PLASTIC
0110/1151 LEN=0050 INSTALLED UNKN
015"H 21"W ELLIPTICAL*
0110/0754 LEN=0026 INSTALLED UNKN

EXTRACT DATE: 11/25/2024 ROADWAY MANAGEMENT SYSTEM PAGE NUMBER: 790
PRINT DATE: 11/26/2024 SLD COUNTY/SR - ANNUAL PRINT COUNTY: YORK

DIR: B TOTAL LEN: 8.340 MI. DIST: 08-4 SR: 3045
LEFT MUN: HEIDELBERG T RIGHT MUN: HEIDELBERG T

022984 FT	0110/0209	030"H 42"W ELLIP METAL
	022984 FT	LEN=0050 INSTALLED UNKN
	0110/0000	2 0 66092 0 00 0025+04
		LENGTH(AH 2211 BK 2504)
	0100/1147	018 "DIA CIR PLASTIC
		LEN=0040 INSTALLED UNKN
	0100/0308	018 "DIA CIR PLASTIC
		LEN=0040 INSTALLED 1997
020480 FT	0100/0042	018 "DIA CIR PLASTIC
	020480 FT	LEN=0053 INSTALLED UNKN
		2 0 66092 0 00 0000+00
MOULSTOWN RD		ULSTOWN RD
(SR3072 SEG 0060/0000)	0100/0000	OLD HANOVER RD
		(SR3072 SEG 0060/0000)
	0100/0000	LENGTH(AH 2504 BK 3181)
	0090/2880	018 "DIA CIR PLASTIC
		LEN=0045 INSTALLED UNKN
	0090/2184	018 "DIA CIR PLASTIC
		LEN=0025 INSTALLED UNKN
	0090/1033	018 "DIA CIR PLASTIC
		LEN=0030 INSTALLED UNKN
2 0 66007 0 00 0163+24 017299 FT	017299 FT	
TROLLEY RD		
(T388)	0090/0000	LENGTH(AH 3181 BK 1275)
		(AAR 535233B) #TRKS 01
	0080/1152	040"H 57"W ELLIP METAL
		LEN=0050 INSTALLED UNKN
	0080/0994	
	0080/0918	BMS EN 66/3045/0080/0853
		2 0 66007 0 00 0167+43
		P3
	0080/0853	OIL CREEK
		BMSBG 66/3045/0080/0853
	0080/0690	060 "DIA CIR PLASTIC
		LEN=0070 INSTALLED UNKN
016024 FT	016024 FT	2 0 66007 0 00 0175+99
		YORK RD
		(SR0116 SEG 0140/0000)

EXTRACT DATE: 11/25/2024 ROADWAY MANAGEMENT SYSTEM PAGE NUMBER: 789
PRINT DATE: 11/26/2024 SLD COUNTY/SR - ANNUAL PRINT COUNTY: YORK

DIR: B TOTAL LEN: 8.340 MI. DIST: 08-4 SR: 3045
LEFT MUN: HEIDELBERG T RIGHT MUN: HEIDELBERG T

016024 FT
YORK RD
(SR0116 SEG 0130/0000) 0070/3071

012953 FT

2 0 66007 0 00 0225+81 011098 FT
CANNERY RD
(T373) 0060/0000

009691 FT

NC JACOBS MILL RD
INTER-BK YORK RD
(SR0116 SEG 0140/0000)
0080/0000 LTH AH 001275 BK 000100
016024 FT
7074/0000 LTH AH 000100 BK 003071
INTER-AHD YORK RD
0070/3071 (SR0116 SEG 0130/0000)
028"H 20"W METAL ARCH
LEN=0040 INSTALLED 1999
018"DIA CIRC METAL
LEN=0040 INSTALLED 1999
020"H 28"W ELLIP METAL
LEN=0030 INSTALLED UNKN
015"DIA CIRC METAL
LEN=0030 INSTALLED UNKN
OREFIELD RD
0070/1392 (T375)
018"DIA CIRC METAL
LEN=0040 INSTALLED 1999
042"H 29"W METAL ARCH
LEN=0040 INSTALLED 1999
0070/0920
012953 FT 2 0 66007 0 00 0206+96
048"H 72"W CONC STRUCT
LEN=0026 INSTALLED UNKN
0070/0000 LENGTH(AH 3071 BK 1855)
015"H 21"W ELLIP METAL
LEN=0036 INSTALLED UNKN
0060/1441 018"DIA CIR PLASTIC
LEN=0010 INSTALLED 1999
0060/1108 018"DIA CIRC METAL
LEN=0040 INSTALLED 1999
0060/0808 042"H 29"W METAL ARCH
LEN=0050 INSTALLED 1999
0060/0506 036"DIA CIRC METAL
LEN=0070 INSTALLED 1999
0060/0304 YINGLING DR
011098 FT (T374)
0060/0000 LENGTH(AH 1855 BK 1407)
0050/1292 (AAR 832099K)#TRKS 01
028"H 20"W METAL ARCH
LEN=0040 INSTALLED 1999
0050/0778
018"DIA CIRC METAL
LEN=0040 INSTALLED 1999
0050/0168
009691 FT 2 0 66007 0 00 0239+88
0050/0000 LENGTH(AH 1407 BK 2159)

EXTRACT DATE: 11/25/2024 ROADWAY MANAGEMENT SYSTEM PAGE NUMBER: 788
PRINT DATE: 11/26/2024 SLD COUNTY/SR - ANNUAL PRINT COUNTY: YORK

DIR: B TOTAL LEN: 8.340 MI. DIST: 08-4 SR: 3045
LEFT MUN: HEIDELBERG T RIGHT MUN: HEIDELBERG T

	0040/1162	021"H 15"W METAL ARCH LEN=0030 INSTALLED 1999
007532 FT	0040/0172 007532 FT	018 "DIA CIRC METAL LEN=0035 INSTALLED 1999 2 0 66007 0 00 0261+47 PAMADEVA RD (T345)
	0040/0000	LENGTH(AH 2159 BK 1076)
	0030/0967	018 "DIA CIRC METAL LEN=0040 INSTALLED 1999
006456 FT	006456 FT	2 0 66007 0 00 0272+23 HOFF RD (SR3080 SEG 0030/0000)
	0030/0000	LENGTH(AH 1076 BK 2774)
003682 FT	0020/0649	038"H 60"W ELLIP CONC LEN=0016 INSTALLED 1999
	003682 FT	2 0 66007 0 00 0299+92
	0020/0000	LENGTH(AH 2774 BK 3682)
	0010/3196	048 "DIA CIRC CONCR LEN=0100 INSTALLED UNKN
	0010/2930	018 "DIA CIRC CONCR LEN=0040 INSTALLED UNKN
	0010/1510	030 "DIA CIRC CONCR LEN=0055 INSTALLED UNKN
000000 FT	0010/0463 000000 FT	024 "DIA CIRC CONCR LEN=0089 INSTALLED UNKN 2 0 66007 0 00 0336+74 NC SM WITH STATION RD BLOOMING GROVE RD (SR0216 SEG 0060/0000)
	0010/0000	MFC BEGIN = E LENGTH(AH 3682 BK 0000)

EXTRACT DATE: 11/25/2024 ROADWAY MANAGEMENT SYSTEM PAGE NUMBER: 787
PRINT DATE: 11/26/2024 SLD COUNTY/SR - ANNUAL PRINT COUNTY: YORK

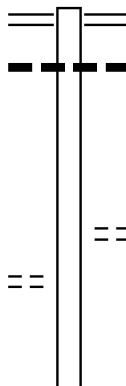
DIR: B TOTAL LEN: 2.320 MI. DIST: 08-4 SR: 3044
LEFT MUN: WEST MANCHESTER T RIGHT MUN: WEST MANCHESTER T

CODORUN LN
(PRDR)

012247 FT

010695 FT

0040/2915



012247 FT HOKES MILL RD
0050/1552 (SR0182 SEG 0040/0000)
0050/1364 024 " DIA CIR PLASTIC
LEN=0060 INSTALLED 2017

010695 FT 2 0 66210 0 00 0107+70
INDIAN ROCK DAM RD
(GOVT)
5 0050/0000 LENGTH(AH 1552 BK 3369)

EXTRACT DATE: 11/25/2024 ROADWAY MANAGEMENT SYSTEM PAGE NUMBER: 786
PRINT DATE: 11/26/2024 SLD COUNTY/SR - ANNUAL PRINT COUNTY: YORK

DIR: B TOTAL LEN: 2.320 MI. DIST: 08-4 SR: 3044
LEFT MUN: WEST MANCHESTER T RIGHT MUN: WEST MANCHESTER T

WOODBERRY RD
(T537)

0040/0357
007326 FT

0040/0452 036"H 60"W ELLIP METAL
LEN=0103 INSTALLED UNKN

0040/0178 BMS EN 66/3044/0040/0000
007326 FT 2 0 66210 0 00 0073+01

W BR CODORUS
BMSBG 66/3044/0040/0000
WEST MANCHESTER
NORTH CODORUS T

0040/0000 LENGTH(AH 3369 BK 2282)

0030/1664 SMYSER RD
(T500)

0030/1608 018"DIA CIRC METAL
LEN=0094 INSTALLED UNKN

0030/1323 018"DIA CIRC METAL
LEN=0070 INSTALLED 1999

005044 FT

005044 FT 2 0 66210 0 00 0050+02
0030/0000 LENGTH(AH 2282 BK 2319)

0020/1374 015"H 21"W ELLIP METAL
LEN=0051 INSTALLED UNKN

2 0 66210 0 00 0026+83 002725 FT
HEATHER DR
(T507)
HEATHER DR
(T507)

0020/0000
0010/2223

002725 FT
0020/0000 LENGTH(AH 2319 BK 2725)

000000 FT

DAYS MILL RD
(SR3042 SEG 0160/0000) 0010/0000

000000 FT 2 0 66210 0 00 0000+00
DAYS MILL RD
(SR3042 SEG 0160/0000)
NC INDIAN ROCK DAM RD
MFC BEGIN = D
0010/0000 LENGTH(AH 2725 BK 0000)

EXTRACT DATE: 11/25/2024 ROADWAY MANAGEMENT SYSTEM PAGE NUMBER: 785
PRINT DATE: 11/26/2024 SLD COUNTY/SR - ANNUAL PRINT COUNTY: YORK
DIR: B TOTAL LEN: .000 MI. DIST: 08-4 SR: 3043
LEFT MUN: SPRING GARDEN T RIGHT MUN: SPRING GARDEN T

000000 FT
000000 FT
000000 FT



000000 FT
7030/0000 LENGTH(AH 0053 BK 2328)
000000 FT
7020/0000 LENGTH(AH 2328 BK 1938)
000000 FT
7010/0000 LENGTH(AH 1938 BK 0000)

EXTRACT DATE: 11/25/2024 ROADWAY MANAGEMENT SYSTEM PAGE NUMBER: 784
PRINT DATE: 11/26/2024 SLD COUNTY/SR - ANNUAL PRINT COUNTY: YORK

DIR: B TOTAL LEN: 9.017 MI. DIST: 08-4 SR: 3042
LEFT MUN: SPRING GARDEN T RIGHT MUN: SPRING GARDEN T

047611 FT

047611 FT INDIAN ROCK DAM RD
0210/1995 (SR0182 SEG 0080/0000)
0210/1880 BMS EN 66/3042/0210/1831
2 0 66051 0 01 0164+50
TR.S.BR.COD.
0210/1860 BMSBG 66/3042/0210/1831

045616 FT

0210/0481 014"H 23"W ELLIP CONC
LEN=0030 INSTALLED UNKN
0210/0378 015"H 21"W ELLIP CONC
LEN=0030 INSTALLED UNKN
045616 FT 2 0 66051 0 01 0146+09
SPRING GARDEN
YORK T

5 0210/0000 LENGTH(AH 1995 BK 2052)
NC CROLL SCHOOL RD
0200/1403 CROLL SCHOOL RD
(T504)

043564 FT

0200/0765 024 "DIA CIRC METAL
LEN=0040 INSTALLED UNKN
0200/0723 014"H 30"W ELLIPTICAL*
LEN=0040 INSTALLED UNKN
0200/0190 014"H 23"W ELLIP CONC
LEN=0030 INSTALLED UNKN
043564 FT 2 0 66051 0 01 0124+25
5 0200/0000 LENGTH(AH 2052 BK 2454)

041110 FT

0190/1539 024 "DIA CIRC CONCR
LEN=0056 INSTALLED UNKN
0190/1285 018 "DIA CIRC CONCR
LEN=0217 INSTALLED UNKN
0190/1278 (AAR 534881P) #TRKS 01
TUNNEL HILL RD
0190/1223 (SR3019 SEG 0080/1894)
015"H 21"W ELLIP METAL
LEN=0035 INSTALLED UNKN
041110 FT 2 0 66051 0 01 0099+71
5 0190/0000 LENGTH(AH 2454 BK 2513)

EXTRACT DATE: 11/25/2024 ROADWAY MANAGEMENT SYSTEM PAGE NUMBER: 783
PRINT DATE: 11/26/2024 SLD COUNTY/SR - ANNUAL PRINT COUNTY: YORK

DIR: B TOTAL LEN: 9.017 MI. DIST: 08-4 SR: 3042
LEFT MUN: YORK T RIGHT MUN: YORK T

MARKLE RD
(T503)

0180/0487

038597 FT

036168 FT

2 0 66051 0 00 0023+08 033382 FT
INDIAN ROCK DAM RD
(SR3044 SEG 0010/0000) 0160/0000

0180/1230	BMS	SEN	66/3042/0180/1137
0180/1193	YORK	NORTH	CODORUS T
0180/1116	2 0 66051 0 00	0074+58	S.BR. CODORUS
0180/0910	BMSBG	66/3042/0180/1137	018 "DIA CIRC CONCR
0180/0749	LEN=0034	INSTALLED	UNKN
	018 "DIA CIRC METAL		
	LEN=0029	INSTALLED	UNKN
	024 "DIA CIR PLASTIC		
0180/0466	LEN=0070	INSTALLED	UNKN
038597 FT	2 0 66051 0 00	0074+58	HEINDEL RD
	(T504)		
0180/0000	LENGTH(AH 2513 BK 2429)		
0170/1854	018"H 32"W ELLIP METAL		
	LEN=0030	INSTALLED	UNKN
	015"H 21"W ELLIP METAL		
0170/0442	LEN=0030	INSTALLED	UNKN
036168 FT	2 0 66051 0 00	0050+57	APPLE LN
0170/0000	LENGTH(AH 2429 BK 2786)		
	(PRDR)		
0160/2386	018 "DIA CIRC METAL		
0160/2358	LEN=0026	INSTALLED	UNKN
	BUCK TAIL LN		
0160/1913	(PRDR)		
0160/1591	015"H 21"W ELLIP METAL		
	LEN=0030	INSTALLED	UNKN
	015"H 21"W ELLIP METAL		
0160/0524	LEN=0030	INSTALLED	UNKN
033382 FT	NC DAYS MILL RD		
	0160/0000	LENGTH(AH 2786 BK 2255)	
	018 "DIA CIRC METAL		
0150/1987	LEN=0063	INSTALLED	UNKN
	ARNOLD RD		
0150/1968	(SR3021 SEG 0050/2981)		
	NORTH CODORUS		
0150/1305	NEW SALEM B		

DIST: 08-4 SR: 3042
RIGHT MUN: NORTH CODORUS T

EXTRACT DATE: 11/25/2024 ROADWAY MANAGEMENT SYSTEM PAGE NUMBER: 781
PRINT DATE: 11/26/2024 SLD COUNTY/SR - ANNUAL PRINT COUNTY: YORK

DIR: B TOTAL LEN: 9.017 MI. DIST: 08-4 SR: 3042
LEFT MUN: NORTH CODORUS T RIGHT MUN: NORTH CODORUS T

1 0 00644 0 00 0063+87 025729 FT
OLD JOSEPH RD
(T499) 0120/0000

COUNTRY MANOR DR
(T617) 0110/0399

CHERRY LN
(T494) 0100/1616

1 0 00644 0 00 0028+46 022146 FT
STOVERSTOWN RD
(SR3061 SEG 0010/0000) 0100/0000
WESTSIDE LN
(TWP) 0090/2622

SUNNYSIDE RD
(T480) 0090/1778

1 0 00644 0 00 0000+00 019272 FT
LEHMAN RD
(SR3090 SEG 0040/3797) 0090/0000

0120/0435 LEN=0043 INSTALLED UNKN
025729 FT JOSEPH RD
(T499)
5 0120/0000 LENGTH(AH 1843 BK 1945)
BR. CODORUS
STRUCTURE LENGTH 16 FT
0110/1632 BMSID 66/3042/0110/1632

0110/0547 014"H 21"W ELLIP CONC
LEN=0038 INSTALLED UNKN

0110/0250 015 "DIA CIRC CONCR
LEN=0062 INSTALLED UNKN
023784 FT 1 0 00644 0 00 0043+94
5 0110/0000 LENGTH(AH 1945 BK 1638)

0100/1484 024 "DIA CIRC CONCR
LEN=0041 INSTALLED UNKN
0100/1483 015 "DIA CIRC METAL
LEN=0045 INSTALLED UNKN

0100/0387 018 "DIA CIRC CONCR
022146 FT LEN=0042 INSTALLED UNKN
NC SALEM RD
5 0100/0000 LENGTH(AH 1638 BK 2874)

0090/2145 015 "DIA CIRC METAL
LEN=0028 INSTALLED UNKN

0090/1310 015 "DIA CIRC CONCR
LEN=0033 INSTALLED UNKN
SLAGEL RD
0090/0738 (T488)
019272 FT
5 0090/0000 LENGTH(AH 2874 BK 3843)

0080/2983 018 "DIA CIRC METAL
LEN=0030 INSTALLED UNKN
0080/2482 018 "DIA CIR PLASTIC
LEN=0035 INSTALLED 1997
018 "DIA CIR PLASTIC

EXTRACT DATE: 11/25/2024 ROADWAY MANAGEMENT SYSTEM PAGE NUMBER: 780
PRINT DATE: 11/26/2024 SLD COUNTY/SR - ANNUAL PRINT COUNTY: YORK
DIR: B TOTAL LEN: 9.017 MI. DIST: 08-4 SR: 3042
LEFT MUN: NORTH CODORUS T RIGHT MUN: NORTH CODORUS T

	0080/2145	LEN=0040	INSTALLED	1997
	0080/1065	015"H 21"W ELLIP METAL LEN=0040	INSTALLED	1997
	0080/0272	018 "DIA CIRC METAL LEN=0035	INSTALLED	UNKN
015429 FT	0080/0032	015 "DIA CIRC METAL LEN=0041	INSTALLED	UNKN
	015429 FT	2 0 66007 0 04 0777+89 SHORT RD (T489)		
	0080/0000	LENGTH(AH 3843 BK 1636)		
	0070/0691	018 "DIA CIRC METAL LEN=0030	INSTALLED	UNKN
013793 FT	013793 FT	2 0 66007 0 04 0760+56 WILDASIN RD (T487)		
	0070/0000	LENGTH(AH 1636 BK 2166)		
	0060/0930	060 "DIA CIRC CONCR LEN=0048	INSTALLED	UNKN
011627 FT	011627 FT	2 0 66007 0 04 0738+90 BENTZ RD (TBC)		
	0060/0000	LENGTH(AH 2166 BK 2860)		
	0050/1830	015"H 26"W ELLIP METAL LEN=0087	INSTALLED	1999
	0050/1487	048 "DIA CIRC METAL LEN=0049	INSTALLED	UNKN
	0050/0501	024 "DIA CIR PLASTIC LEN=0040	INSTALLED	1997
008767 FT	0050/0400	018 "DIA CIRC METAL LEN=0055	INSTALLED	UNKN
	008767 FT	2 0 66007 0 04 0709+93		
	0050/0000	LENGTH(AH 2860 BK 1680)		
	0040/1191	015 "DIA CIR PLASTIC LEN=0074	INSTALLED	UNKN

EXTRACT DATE: 11/25/2024 ROADWAY MANAGEMENT SYSTEM PAGE NUMBER: 779
PRINT DATE: 11/26/2024 SLD COUNTY/SR - ANNUAL PRINT COUNTY: YORK

DIR: B TOTAL LEN: 9.017 MI. DIST: 08-4 SR: 3042
LEFT MUN: NORTH CODORUS T RIGHT MUN: NORTH CODORUS T

Stationing	Notes	Stationing	Notes
007087 FT		0040/0412	048 " DIA CIRC METAL
		007087 FT	LEN=0053 INSTALLED UNKN
			2 0 66007 0 04 0693+59
			018 " DIA CIRC METAL
			LEN=0018 INSTALLED UNKN
			MYERS RD
			(SR3076 SEG 0010/0000)
2 0 66048 0 01 0147+43 006571 FT		0040/0000	LENGTH(AH 1680 BK 0516)
MYERS RD		006571 FT	
(SR3078 SEG 0040/1739) 0030/0000		0030/0000	LENGTH(AH 0516 BK 2965)
			015"H 21"W ELLIP METAL
		0020/2644	LEN=0035 INSTALLED 1998
			018 " DIA CIRC METAL
		0020/2444	LEN=0051 INSTALLED UNKN
			018 " DIA CIRC METAL
		0020/2072	LEN=0055 INSTALLED 1998
			018 " DIA CIRC METAL
		0020/1614	LEN=0050 INSTALLED 1999
			018"H 21"W ELLIP METAL
		0020/0876	LEN=0040 INSTALLED 1998
			ROCKVILLE RD
		0020/0218	(T384)
003606 FT		0020/0010	BMS EN 66/3042/0020/0000
		003606 FT	2 0 66007 0 03 0663+74
			GUN POWDER
			BMS BG 66/3042/0020/0000
		0020/0000	LENGTH(AH 2965 BK 3606)
			018 " DIA CIRC METAL
		0010/3181	LEN=0050 INSTALLED 1998
			018"H 28"W ELLIP METAL
		0010/2726	LEN=0017 INSTALLED 1999
			021"H 26"W ELLIP METAL
		0010/2245	LEN=0080 INSTALLED 1998
			024 " DIA CIRC METAL
		0010/1012	LEN=0035 INSTALLED 1998
			024"H 20"W ELLIP METAL
		0010/0526	LEN=0040 INSTALLED 1998
000000 FT		000000 FT	2 0 66007 0 03 0627+67
			NC ST
			OVERSTOWN RD
			JEFFERSON RD
			(SR0516 SEG 0250/0000)
			MFC BEGIN = D
		0010/0000	LENGTH(AH 3606 BK 0000)

EXTRACT DATE: 11/25/2024 ROADWAY MANAGEMENT SYSTEM PAGE NUMBER: 778
PRINT DATE: 11/26/2024 SLD COUNTY/SR - ANNUAL PRINT COUNTY: YORK

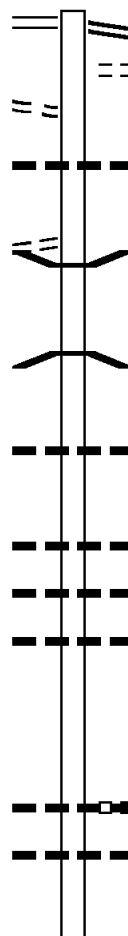
DIR: B TOTAL LEN: 8.659 MI. DIST: 08-4 SR: 3041
LEFT MUN: NORTH CODORUS T RIGHT MUN: NORTH CODORUS T

GLENROCK RD 045718 FT
(SR0616 SEG 0210/0031) 0180/1570

FROM 0616/0210 SH 0180/1468
(CONN)

CEMETERY RD 0180/0484
(T484) 044148 FT

040969 FT



045718 FT GLENROCK RD
0180/1570 (SR0616 SEG 0210/0031)
0180/1504 FOR SR 0616 AND 3041
(CONN)

0180/1119 028"H 20"W ELLIP METAL
LEN=0005 INSTALLED 2006

0180/0018 BMS EN 66/3041/0180/0000
044148 FT 2 0 66083 0 00 0233+49
TR. S. BR. COD.
S 0180/0000 BMSBG 66/3041/0180/0000
LENGTH(AH 1570 BK 3179)

0170/2260 015 "DIA CIRC METAL
LEN=0035 INSTALLED UNKN

0170/1143 024 "DIA CIR PLASTIC
LEN=0035 INSTALLED UNKN
0170/0826 024 "DIA CIR PLASTIC
LEN=0035 INSTALLED UNKN
0170/0801 020"H 28"W ELLIP METAL
LEN=0035 INSTALLED UNKN

040969 FT 2 0 66083 0 00 0201+26
030 "DIA CIRC METAL
LEN=0060 INSTALLED UNKN
JUNCTION RD
(T536)
S 0170/0000 LENGTH(AH 3179 BK 2219)
0160/2213 030 "DIA CIRC METAL
LEN=0020 INSTALLED UNKN

048 "DIA CIR PLASTIC

EXTRACT DATE: 11/25/2024 ROADWAY MANAGEMENT SYSTEM PAGE NUMBER: 777
PRINT DATE: 11/26/2024 SLD COUNTY/SR - ANNUAL PRINT COUNTY: YORK

DIR: B TOTAL LEN: 8.659 MI. DIST: 08-4 SR: 3041
LEFT MUN: NORTH CODORUS T RIGHT MUN: NORTH CODORUS T

LC FOR PANTHER HILL RD
(CONN) 0160/0188
2 0 66083 0 00 0179+07 038750 FT
PANTHER HILL RD
(T444) 0160/0000

HOFF RD
(T418)

035140 FT

0140/1557

033056 FT

0160/1128	LEN=0035	INSTALLED UNKN
036 "DIA	CIRC METAL	
0160/1126	LEN=0035	INSTALLED UNKN
038750 FT	PANTHER HILL RD	
(T444)		
0160/0000	LENGTH(AH 2219 BK 3610)	
LC FOR PANTHER HILL RD		
(CONN)		
0150/3206	BMSSEN 66/3041/0150/3120	
0150/3128	061"H 72"W CON BOX CUL	
0150/3126	LEN=0025	INSTALLED UNKN
2 0 66083 0 00 0174+58		
TR.S.BR.COD.		
0150/3120	BMSBG 66/3041/0150/3120	
0150/1786	024 "DIA	CIRC METAL
LEN=0030		INSTALLED UNKN
0150/1110	072 "DIA	CIRC METAL
LEN=0040		INSTALLED UNKN
0150/0818	018 "DIA	CIRC METAL
LEN=0030		INSTALLED 1997
0150/0480	024 "DIA	CIRC METAL
LEN=0040		INSTALLED UNKN
035140 FT	2 0 66083 0 00 0143+41	
SPANGLER RD		
(T535)		
0150/0000	LENGTH(AH 3610 BK 2084)	
072 "DIA	CIRC METAL	
LEN=0042		INSTALLED UNKN
0140/2021	024 "DIA	CIRC METAL
LEN=0035		INSTALLED UNKN
0140/1591	024 "DIA	CIRC METAL
LEN=0035		INSTALLED UNKN
0140/1507	024 "DIA	CIRC METAL
LEN=0035		INSTALLED UNKN
0140/0754	STRICKHOUSER RD	
(T417)		
036 "DIA	CIRC METAL	
LEN=0045		INSTALLED UNKN
0140/0739	BMSSEN 66/3041/0140/0000	
0140/0015	2 0 66083 0 00 0122+57	
033056 FT		

DIR: B TOTAL LEN: 8.659 MI. DIST: 08-4 SR: 3041
LEFT MUN: NORTH CODORUS T RIGHT MUN: NORTH CODORUS T

STAUFFER RD
(T420)

030979 FT

0130/0000

029050 FT

MYERS RD
(TBC)

0110/1590

		TR.S.BR.COD.
		BMSBG 66/3041/0140/0000
		LENGTH(AH 2084 BK 2077)
		018 "DIA CIRC METAL
		LEN=0045 INSTALLED UNKN
		018 "DIA CIRC METAL
		LEN=0050 INSTALLED UNKN
		BRUSH VALLEY RD
		(T416)
		030 "DIA CIR PLASTIC
		LEN=0050 INSTALLED UNKN
		2 0 66083 0 00 0101+36
		018 "DIA CIRC METAL
		LEN=0030 INSTALLED UNKN
		LENGTH(AH 2077 BK 1929)
		018 "DIA CIRC METAL
		LEN=0025 INSTALLED UNKN
		036 "DIA CIRC METAL
		LEN=0045 INSTALLED UNKN
		029050 FT 2 0 66083 0 00 0082+07
		052"H 66"W CON BOX CUL
		LEN=0025 INSTALLED UNKN
		LENGTH(AH 1929 BK 3416)
		018 "DIA CIRC METAL
		LEN=0025 INSTALLED UNKN
		018 "DIA CIRC METAL
		LEN=0045 INSTALLED UNKN
		018 "DIA CIRC METAL
		LEN=0035 INSTALLED UNKN
		018 "DIA CIRC METAL
		LEN=0045 INSTALLED UNKN
		018 "DIA CIRC METAL
		LEN=0035 INSTALLED UNKN
		018 "DIA CIRC METAL
		LEN=0045 INSTALLED UNKN
		0110/1546 062"H 70"W CON BOX CUL
		LEN=0025 INSTALLED UNKN
		BMSBG 66/3041/0110/1515
		2 0 66083 0 00 0063+44
		TR.S.BR.COD
		BMSBG 66/3041/0110/1515
		024 "DIA CIRC METAL
		LEN=0035 INSTALLED UNKN

EXTRACT DATE: 11/25/2024 ROADWAY MANAGEMENT SYSTEM PAGE NUMBER: 775
PRINT DATE: 11/26/2024 SLD COUNTY/SR - ANNUAL PRINT COUNTY: YORK

DIR: B TOTAL LEN: 8.659 MI. DIST: 08-4 SR: 3041
LEFT MUN: NORTH CODORUS T RIGHT MUN: NORTH CODORUS T

025634 FT

0110/0011 BMS EN 66/3041/0110/0000
025634 FT 2 0 66083 0 00 0048+08
NC GR GREEN VALLEY RD

5 0110/0000 BMSBG 66/3041/0110/0000
LENGTH(AH 3416 BK 2571)
COLD SPRINGS RD

0100/2550 (T419)

0100/2300 048" DIA CIRC METAL
LEN=0050 INSTALLED UNKN

0100/1811 BUFFALO VALLEY RD
(T412)

0100/1600 024"H 42"W ELLIP CONC
LEN=0040 INSTALLED UNKN

0100/1410 021"H 15"W UNKNWN ARCH
LEN=0035 INSTALLED 2014

0100/1243 024" DIA CIRC METAL
LEN=0035 INSTALLED UNKN

0100/0989 CODORUS LN
(TWP)

0100/0986 015"H 21"W ELLIP METAL
LEN=0035 INSTALLED UNKN

0100/0966 024" DIA CIRC METAL
LEN=0060 INSTALLED UNKN

0100/0613 018" DIA CIRC METAL
LEN=0035 INSTALLED UNKN

0100/0417 024" DIA CIRC METAL
LEN=0035 INSTALLED UNKN

023063 FT

0100/0185 024" DIA CIRC METAL
LEN=0035 INSTALLED UNKN

023063 FT 2 0 66083 0 00 0023+61
NORTH CODORUS

5 0100/0000 JEFFERSON B
LENGTH(AH 2571 BK 2260)

0090/1530 018" DIA CIRC METAL
LEN=0035 INSTALLED UNKN

0090/1450 BURNS RD
(BORO)

0090/0850 DUKE ST
(BORO)

0090/0626 WALNUT ST
(BORO)

0090/0404 CHESTNUT ST
(BORO)

0090/0186 CHERRY ST
(BORO)

020803 FT

020803 FT 2 0 66083 0 00 0000+00

EXTRACT DATE: 11/25/2024 ROADWAY MANAGEMENT SYSTEM PAGE NUMBER: 774
PRINT DATE: 11/26/2024 SLD COUNTY/SR - ANNUAL PRINT COUNTY: YORK

DIR: B TOTAL LEN: 8.659 MI. DIST: 08-4 SR: 3041
LEFT MUN: JEFFERSON B RIGHT MUN: JEFFERSON B

					NC YORK ST
					JEFFERSON-BALTIMORE ST
					(GOVT)
				INTER-BK	BERLIN ST
					(SR0516 SEG 0194/0133)
					LTH AH 002260 BK 000346
020803 FT					LTH AH 000346 BK 001530
					BERLIN ST
					(SR0516 SEG 0195/0133)
					JEFFERSON-BALTIMORE ST
					(GOVT)
				0080/1530	SPRUCE ST
					(BORO)
				0080/1342	TR. CODORUS C
					STRUCTURE LENGTH 8 FT
				0080/1144	BMSID 66/3041/0080/1144
					036"H 80"W CONC STRUCT
				0080/1075	LEN=0075 INSTALLED UNKN
					PINE ST
				0080/1070	(BORO)
					ORANGE ST
				0080/0865	(BORO)
					018 "DIA CIRC CONCR
				0080/0725	LEN=0030 INSTALLED UNKN
					EMERSON ST
				0080/0661	(BORO)
UNNAMED AL (BORO)					
				0080/0643	
					018 "DIA CIRC CONCR
				0080/0575	LEN=0030 INSTALLED UNKN
				0080/0075	018 "DIA CIRC CONCR
					LEN=0030 INSTALLED UNKN
				019273 FT	2 0 66009 0 01 0168+40
					NC HA NOVER ST
					SENFT RD
					(T400)
					LENGTH(AH 1530 BK 2019)
				0080/0000	024 "DIA CIRC METAL
					LEN=0025 INSTALLED UNKN
				0070/1546	
					JEFFERSON
				0070/0827	CODORUS T
				0070/0082	036 "DIA CIR PLASTIC
					LEN=0040 INSTALLED UNKN
				017254 FT	2 0 66009 0 01 0149+12
					VALLEY VIEW RD

DIR: B TOTAL LEN: 8.659 MI. DIST: 08-4 SR: 3041
LEFT MUN: CODORUS T RIGHT MUN: CODORUS T

EXTRACT DATE: 11/25/2024 ROADWAY MANAGEMENT SYSTEM PAGE NUMBER: 772
PRINT DATE: 11/26/2024 SLD COUNTY/SR - ANNUAL PRINT COUNTY: YORK

DIR: B TOTAL LEN: 8.659 MI. DIST: 08-4 SR: 3041
LEFT MUN: MANHEIM T RIGHT MUN: MANHEIM T

	0030/2513	038"H 57"W ELLIP METAL LEN=0035 INSTALLED UNKN
	0030/2179	024"DIA CIRC METAL LEN=0035 INSTALLED UNKN
	0030/1257	018"DIA CIR PLASTIC LEN=0051 INSTALLED UNKN
005696 FT	005696 FT	2 0 66009 0 00 0056+96
	0030/0000	LENGTH(AH 3629 BK 3257) 018"DIA CIRC CONCR
	0020/3114	LEN=0060 INSTALLED UNKN
	0020/2722	018"DIA CIRC CONCR LEN=0060 INSTALLED UNKN
	0020/2229	060"DIA CIRC CONCR LEN=0175 INSTALLED UNKN
	0020/1723	018"DIA CIRC CONCR LEN=0055 INSTALLED UNKN
	0020/1225	018"DIA CIRC CONCR LEN=0055 INSTALLED UNKN
CODORUS STATE PARK RD (PARK)	0020/0676	018"DIA CIRC CONCR LEN=0135 INSTALLED UNKN
	002439 FT	2 0 66009 0 00 0024+39
	0020/0000	PINE TREE RD (T316) LENGTH(AH 3257 BK 2439) 018"DIA CIRC CONCR
	0010/2398	LEN=0150 INSTALLED UNKN
	0010/1968	018"DIA CIRC CONCR LEN=0055 INSTALLED UNKN
	0010/1165	SMOKETOWN RD (SR3074 SEG 0010/0000) 060"DIA CIRC CONCR
	0010/0970	LEN=0150 INSTALLED UNKN
TO 0216/0090 SH (CONN)	0010/0154 000000 FT	2 0 66009 0 00 0000+00
	000000 FT	NC S I NSHEIM RD BLOOMING GROVE RD (SR0216 SEG 0100/0000) MFC BEGIN = D
	0010/0000	LENGTH(AH 2439 BK 0000)

EXTRACT DATE: 11/25/2024 ROADWAY MANAGEMENT SYSTEM PAGE NUMBER: 771
PRINT DATE: 11/26/2024 SLD COUNTY/SR - ANNUAL PRINT COUNTY: YORK

DIR: B TOTAL LEN: .784 MI. DIST: 08-4 SR: 3039
LEFT MUN: MANHEIM T RIGHT MUN: MANHEIM T

004137 FT

002225 FT

000460 FT

000000 FT

000000 FT

000000 FT

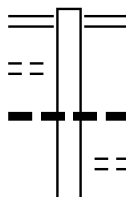
000000 FT

004137 FT
INTER-AHD PRIVATE DR
0050/1912 (PRDR)
TOWNSHIP 0314 RT
(T314)
NC MARINA RD
MARINA RD
0050/1457 (T346)
018 " DIA CIR PLASTIC
0050/1250 LEN=0040 INSTALLED UNKN
024 " DIA CIR PLASTIC
0050/0690 LEN=0030 INSTALLED UNKN
002225 FT 2 0 66120 0 00 0095+32
BLOOMING GROVE RD
(SR0216 SEG 0070/1605)
5 0050/0000 LENGTH(AH 1912 BK 1765)
024 " DIA CIR PLASTIC
0040/1636 LEN=0030 INSTALLED UNKN
018 " DIA CIR PLASTIC
0040/0918 LEN=0030 INSTALLED UNKN
000460 FT 2 0 66120 0 00 0077+81
BAUMGARDNER RD
(T304)
5 0040/0000 LENGTH(AH 1765 BK 0460)
000000 FT 2 0 66120 0 00 0072+96
NC DUBS CHURCH RD
INTER-BK DUBS CHURCH RD
(TWP)
MFC BEGIN = E
5 0038/0000 LENGTH(AH 0460 BK 2336)
000000 FT
7030/0000 LENGTH(AH 2336 BK 2491)
000000 FT
7020/0000 LENGTH(AH 2491 BK 2494)
000000 FT
7010/0000 LENGTH(AH 2494 BK 0000)

EXTRACT DATE: 11/25/2024 ROADWAY MANAGEMENT SYSTEM PAGE NUMBER: 770
PRINT DATE: 11/26/2024 SLD COUNTY/SR - ANNUAL PRINT COUNTY: YORK
DIR: B TOTAL LEN: 2.181 MI. DIST: 08-4 SR: 3037
LEFT MUN: MANHEIM T RIGHT MUN: MANHEIM T

PENNDOT STOCKYARD
(GOVT)

011514 FT
0040/2892



011514 FT BLOOMING GROVE RD
0040/3118 (SR0216 SEG 0090/0000)

0040/2361 01B "DIA CIRC CONCR
LEN=0050 INSTALLED UNKN
0040/2030 HARBOR CT
(TWP)

EXTRACT DATE: 11/25/2024 ROADWAY MANAGEMENT SYSTEM PAGE NUMBER: 769
PRINT DATE: 11/26/2024 SLD COUNTY/SR - ANNUAL PRINT COUNTY: YORK

DIR: B TOTAL LEN: 2.181 MI. DIST: 08-4 SR: 3037
LEFT MUN: MANHEIM T RIGHT MUN: MANHEIM T

		==	0040/0950	FOX CHASE DR (TWP)
	008396 FT		008396 FT	2 0 66121 0 01 0086+61
			5 0040/0000	LENGTH(AH 3118 BK 2323)
				024 "DIA CIRC METAL
MARTZ LN (TWP)	0030/2070	==	0030/2166	LEN=0030 INSTALLED 2006
2 0 66121 0 01 0063+38	006073 FT		006073 FT	LEE RD
LANDIS RD (T346)	0030/0000	==	5 0030/0000	(TWP) LENGTH(AH 2323 BK 3026)
			0020/1383	024 "DIA CIRC METAL LEN=0030 INSTALLED UNKN
2 0 66121 0 00 0030+05	003047 FT		003047 FT	
DOWN HILL LN (TWP)	0020/0000	==	5 0020/0000	LENGTH(AH 3026 BK 3047)
				018 "DIA CIRC METAL
			0010/2641	LEN=0030 INSTALLED UNKN
			0010/1466	ZUMBRUM RD (T347)
			0010/0605	024 "DIA CIRC METAL LEN=0045 INSTALLED 2006
RIDGE RD (T349)	0010/0580	==		
	000000 FT		000000 FT	2 0 66121 0 00 0000+00
				NC BLUE HILL RD
				SAM HILL RD
				(T349)
			INTER-BK	HOBART RD
				(SR3058 SEG 0060/0641)
HOBART RD (SR3058 SEG 0060/0641)	0010/0000	==	5 0010/0000	MFC BEGIN = D LENGTH(AH 3047 BK 0000)

DIR: B TOTAL LEN: .011 MI. DIST: 08-4 SR: 3035
LEFT MUN: MANHEIM T RIGHT MUN: MANHEIM T

LENGTH(AH 3050 BK 0000)

EXTRACT DATE: 11/25/2024 ROADWAY MANAGEMENT SYSTEM PAGE NUMBER: 767
PRINT DATE: 11/26/2024 SLD COUNTY/SR - ANNUAL PRINT COUNTY: YORK

DIR: B TOTAL LEN: 1.841 MI. DIST: 08-4 SR: 3033
LEFT MUN: MANHEIM T RIGHT MUN: MANHEIM T

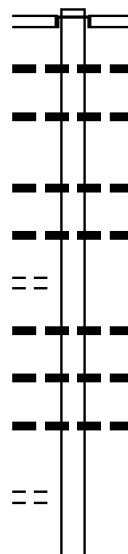
009720 FT

DRY BRIDGE RD
(T349)

0040/0727

2 0 66075 0 00 0076+41 007454 FT
SKYVIEW RD
(T347)

0040/0000



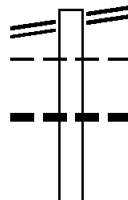
009720 FT
INTER-AHD

SKYVIEW DR
(T347)
BLOOMING GROVE RD
(SR0216 SEG 0140/1335)
024 "DIA CIR PLASTIC
LEN=0030 INSTALLED UNKN
024 "DIA CIRC METAL
LEN=0030 INSTALLED UNKN
018 "DIA CIR PLASTIC
LEN=0032 INSTALLED UNKN
015 "DIA CIR PLASTIC
LEN=0032 INSTALLED UNKN
024 "DIA CIR PLASTIC
LEN=0035 INSTALLED UNKN
018 "DIA CIR PLASTIC
LEN=0035 INSTALLED UNKN
048 "DIA CIR PLASTIC
LEN=0080 INSTALLED UNKN
007454 FT
5 0040/0000 LENGTH(AH 2266 BK 2268)
014"H 23"W ELLIP CONC

DIR: B TOTAL LEN: 1.841 MI. DIST: 08-4 SR: 3033
LEFT MUN: MANHEIM T RIGHT MUN: MANHEIM T

EXTRACT DATE: 11/25/2024 ROADWAY MANAGEMENT SYSTEM PAGE NUMBER: 765
PRINT DATE: 11/26/2024 SLD COUNTY/SR - ANNUAL PRINT COUNTY: YORK
DIR: B TOTAL LEN: 1.945 MI. DIST: 08-4 SR: 3031
LEFT MUN: CODORUS T RIGHT MUN: CODORUS T

LINEBORO RD 010272 FT
(SR0516 SEG 0060/0000) 0040/3247



010272 FT LINEBORO RD
0040/3247 (SR0516 SEG 0060/0000)
CODORUS
0040/2700 MANHEIM T
015 " DIA CIRC METAL
0040/2285 LEN=0031 INSTALLED UNKN

012"H 21"W ELLIP METAL

EXTRACT DATE: 11/25/2024 ROADWAY MANAGEMENT SYSTEM PAGE NUMBER: 764
PRINT DATE: 11/26/2024 SLD COUNTY/SR - ANNUAL PRINT COUNTY: YORK

DIR: B TOTAL LEN: 1.945 MI. DIST: 08-4 SR: 3031
LEFT MUN: MANHEIM T RIGHT MUN: MANHEIM T

007025 FT

0040/1272 LEN=0027 INSTALLED UNKN
024 "DIA CIR PLASTIC
0040/0448 LEN=0027 INSTALLED UNKN
007025 FT 2 0 66117 0 00 0070+36
018 "DIA CIR PLASTIC
LEN=0042 INSTALLED UNKN
5 0040/0000 LENGTH(AH 3247 BK 2084)

004941 FT

0030/0807 018 "DIA CIR PLASTIC
LEN=0037 INSTALLED UNKN
0030/0186 018"H 01"W ELLIP METAL
LEN=0050 INSTALLED UNKN
0030/0032 024"H 36"W ELLIP METAL
004941 FT LEN=0032 INSTALLED UNKN
2 0 66117 0 00 0049+63
BRODBECK RD
(T353)
NC GRAVE RUN RD
GRAVE RUN RD
(T354)
5 0030/0000 LENGTH(AH 2084 BK 2444)
036 "DIA CIR PLASTIC
0020/2267 LEN=0029 INSTALLED UNKN

002497 FT

0020/0924 015"H 24"W ELLIP METAL
LEN=0029 INSTALLED UNKN
0020/0028 015 "DIA CIRC METAL
LEN=0030 INSTALLED UNKN
002497 FT 2 0 66117 0 00 0024+66
5 0020/0000 LENGTH(AH 2444 BK 2497)
0010/1707 036 "DIA CIRC METAL
LEN=0040 INSTALLED UNKN

000000 FT

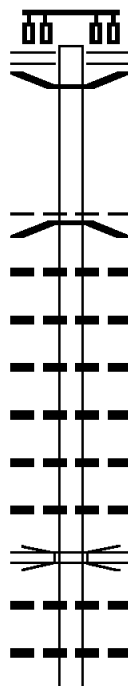
000000 FT 2 0 66117 0 00 0000+00
NC BR RODBECK RD
INTER-BK MARYLAND STATE LINE
(STBD)
MFC BEGIN = E
5 0010/0000 LENGTH(AH 2497 BK 0000)

EXTRACT DATE: 11/25/2024 ROADWAY MANAGEMENT SYSTEM PAGE NUMBER: 763
PRINT DATE: 11/26/2024 SLD COUNTY/SR - ANNUAL PRINT COUNTY: YORK

DIR: B TOTAL LEN: 1.319 MI. DIST: 08-4 SR: 3029
LEFT MUN: SPRINGETTSBURY T RIGHT MUN: SPRINGETTSBURY T

006963 FT

006480 FT



006963 FT LOUCKS RD
(SR0030 SEG 0351/1661)
(SR0030 SEG 0350/1760)
0040/0483
0040/0044 BMS EN 66/3029/0040/0000
006480 FT 2 0 66106 0 00 0018+20
MILL CREEK
BMSBG 66/3029/0040/0000
SPRINGETTSBURY
SPRING GARDEN T
5 0040/0000 LENGTH(AH 0483 BK 2403)
018 "DIA CIRC METAL
0030/2403 LEN=0030 INSTALLED UNKN
018 "DIA CIRC CONCR
0030/2240 LEN=0025 INSTALLED UNKN
036 "DIA CIRC CONCR
0030/2163 LEN=0030 INSTALLED UNKN
015 "DIA CIRC CONCR
0030/1670 LEN=0025 INSTALLED UNKN
015 "DIA CIRC METAL
0030/1591 LEN=0025 INSTALLED UNKN
015 "DIA CIRC METAL
0030/1320 LEN=0025 INSTALLED UNKN
I-83
0030/1196 OP ID 66/0083/0204/0699
024 "DIA CIRC METAL
0030/1115 LEN=0001 INSTALLED UNKN
015 "DIA CIRC METAL
0030/0914 LEN=0025 INSTALLED UNKN
024 "DIA CIRC METAL

EXTRACT DATE: 11/25/2024 ROADWAY MANAGEMENT SYSTEM PAGE NUMBER: 762
PRINT DATE: 11/26/2024 SLD COUNTY/SR - ANNUAL PRINT COUNTY: YORK

DIR: B TOTAL LEN: 1.319 MI. DIST: 08-4 SR: 3029
LEFT MUN: SPRING GARDEN T RIGHT MUN: SPRING GARDEN T

004077 FT

0030/0715 LEN=0030 INSTALLED UNKN

004077 FT 1 1 03827 0 00 0022+62
WINDSOR ST
(T379)

0030/0000 LENGTH(AH 2403 BK 2262)

0020/0962 018 "DIA CIRC METAL
LEN=0035 INSTALLED UNKN

0020/0794 015 "DIA CIRC METAL
LEN=0035 INSTALLED UNKN
(APRA) KINSLEY CONST IN
BMSSEN 66/3029/0020/0614
KINSLEY CONST INC

0020/0633 (PRDR)
1 1 03827 0 00 0006+14
PWRHOUSE RUN

0020/0614 BMSBG 66/3029/0020/0614

001815 FT

001815 FT 1 1 03827 0 00 0000+00
(APRA) METSO MINERALS I

NC LO
UCKS MILL RD
PAINTERS AV
(TWP)

0020/0000 SPRING GARDEN
YORK CITY C
LENGTH(AH 2262 BK 1815)

0010/1426 WALT WY
(CITY)

0010/1270 QUEEN ST
(CITY)

0010/1134 BECKER WY
(CITY)

0010/0986 012 "DIA CIRC METAL
LEN=0040 INSTALLED UNKN

0010/0977 HOWARD AL
(CITY)

0010/0500 014"H 23"W CONCR ARCH
LEN=0066 INSTALLED 2001

0010/0360 018"H 00"W MULT PLSTIC
LEN=0010 INSTALLED UNKN

000000 FT

000000 FT 2 0 66106 0 00 0000+00
NC ARCH ST

GEORGE ST
(CITY)

GEORGE ST
(SR3065 SEG 0010/0000) 0010/0000

0010/0000 MFC BEGIN = C
LENGTH(AH 1815 BK 0000)

EXTRACT DATE: 11/25/2024 ROADWAY MANAGEMENT SYSTEM PAGE NUMBER: 761
PRINT DATE: 11/26/2024 SLD COUNTY/SR - ANNUAL PRINT COUNTY: YORK

DIR: B TOTAL LEN: .136 MI. DIST: 08-4 SR: 3027
LEFT MUN: SPRING GARDEN T RIGHT MUN: SPRING GARDEN T

BEECH AL
(TWP)

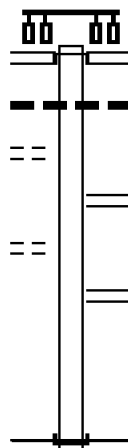
ELMWOOD BL
(TWP)

000719 FT

0010/0409

0010/0100

000000 FT



000719 FT
INTER-AHD

BELMONT ST
(TWP)
MARKET ST
(SR0462 SEG 0100/2172)
(SR0462 SEG 0101/2198)

0010/0719

0010/0644 018 "DIA CIRC CONCR
LEN=0096 INSTALLED UNKN

0010/0127 RAMP S RD
(SR8013 SEG 0260/0392)

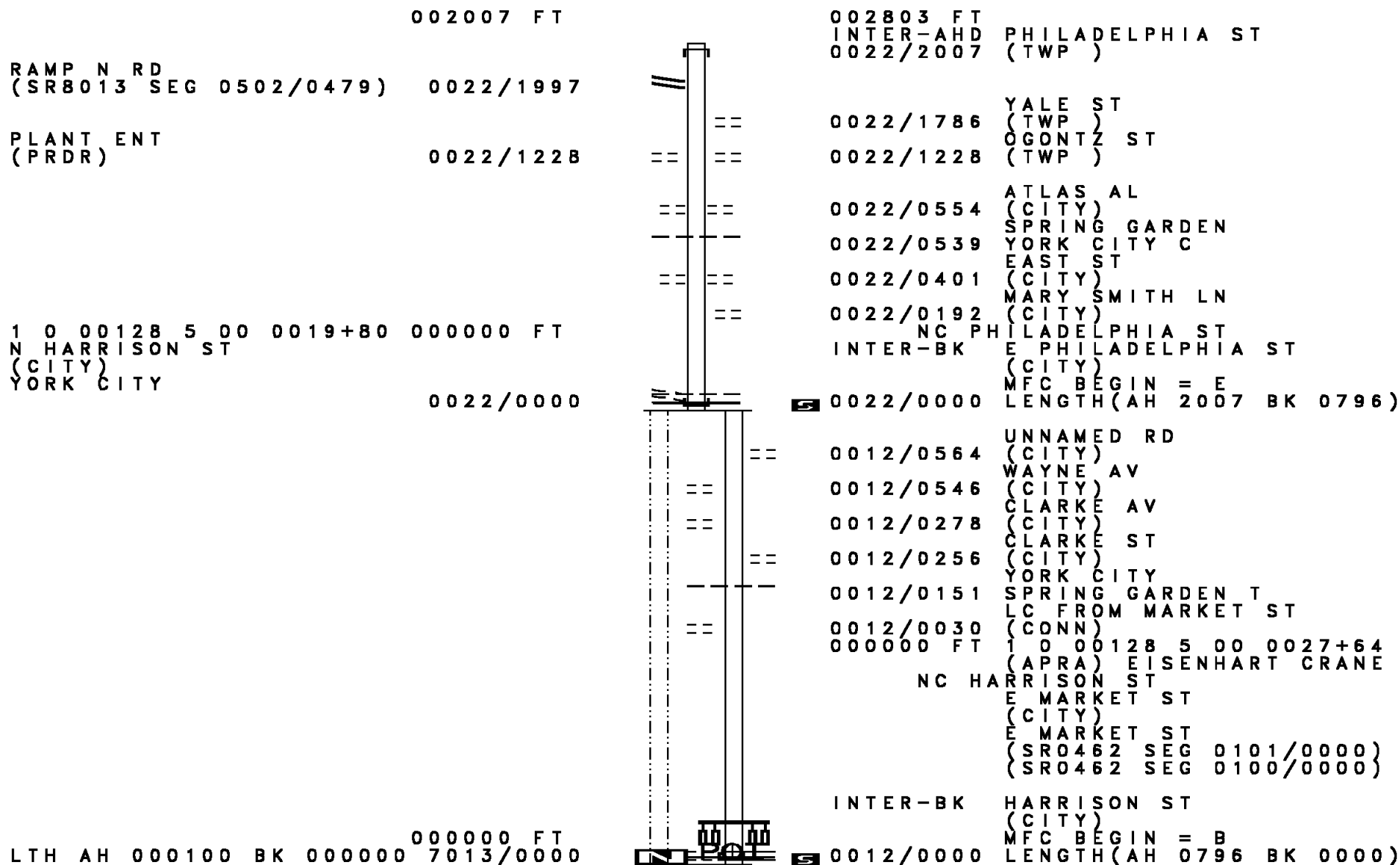
0010/0061 RAMP T RD
(SR8013 SEG 0250/0000)
000000 FT 1 0 00128 4 00 0000+00

INTER-BK BELMONT ST
(TWP)
MFC BEGIN = C

0010/0000 LENGTH(AH 0719 BK 0000)

EXTRACT DATE: 11/25/2024 ROADWAY MANAGEMENT SYSTEM PAGE NUMBER: 760
PRINT DATE: 11/26/2024 SLD COUNTY/SR - ANNUAL PRINT COUNTY: YORK

DIR: N TOTAL LEN: .531 MI. DIST: 08-4 SR: 3025
LEFT MUN: SPRING GARDEN T RIGHT MUN: SPRING GARDEN T



EXTRACT DATE: 11/25/2024 ROADWAY MANAGEMENT SYSTEM PAGE NUMBER: 759
PRINT DATE: 11/26/2024 SLD COUNTY/SR - ANNUAL PRINT COUNTY: YORK

DIR: B TOTAL LEN: 1.635 MI. DIST: 08-4 SR: 3023
LEFT MUN: SPRING GARDEN T RIGHT MUN: SPRING GARDEN T

SUNBEAM AL
(TWP)

HILL ST
(TWP)

SPRINGDALE AV
(T343)
OGONTZ ST
(T332)

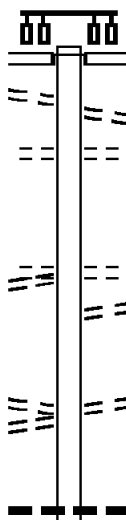
008633 FT

0040/0773

007693 FT

0040/0000

0030/2842



008633 FT
INTER-AHD

0040/0940

0040/0773

0040/0539

007693 FT

5 0040/0000

0030/3092

0030/2842

0030/1898

HILL ST
(T330)
MOUNT ROSE AV
(SR0124 SEG 0010/2792)
SUNBEAM AL
(TWP)
JACKSON ST
(TWP)
2 0 66145 0 01 0069+44
NC HILL ST
SPRINGGETTSBURY AV
(T345)
LENGTH (AH 0940 BK 3470)
SUNSET AL
(TWP)
OGONTZ ST
(T332)
048 "DIA CIR PLASTIC
LEN=0060 INSTALLED UNKN

EXTRACT DATE: 11/25/2024 ROADWAY MANAGEMENT SYSTEM PAGE NUMBER: 758
PRINT DATE: 11/26/2024 SLD COUNTY/SR - ANNUAL PRINT COUNTY: YORK

DIR: B TOTAL LEN: 1.635 MI. DIST: 08-4 SR: 3023
LEFT MUN: SPRING GARDEN T RIGHT MUN: SPRING GARDEN T

GRANDVIEW RD
(T331)
SOUTHERN RD
(TWP)

0030/0678
0030/0366
004223 FT

MIDLAND AV
(TWP)

0020/1778

LANCASTER AV
(TWP)

0020/0997

RAMP A RD
(SR8039 SEG 0010/0000)

000825 FT
0010/0825
000000 FT

SPRINGWOOD RD
(SR2002 SEG 0012/0000)

0010/0000

0030/1790	018 "DIA CIRC CONCR
0030/1464	LEN=0057 INSTALLED UNKN
0030/1405	024 "DIA CIRC METAL
0030/1111	LEN=0045 INSTALLED UNKN
0030/0692	024 "DIA CIR PLASTIC
0030/0678	LEN=0045 INSTALLED UNKN
0030/0366	024 "DIA CIR PLASTIC
004223 FT	LEN=0045 INSTALLED UNKN
0030/0000	018 "DIA CIR PLASTIC
0020/3056	LEN=0045 INSTALLED UNKN
0020/2720	018 "DIA CIR PLASTIC
0020/2176	LEN=0045 INSTALLED UNKN
0020/1989	018 "DIA CIR PLASTIC
0020/1741	LEN=0047 INSTALLED 2006
0020/1456	SPRING GARDEN
0020/1071	YORK T
0020/0997	QUEENSWOOD DR
0020/0748	(TWP)
000825 FT	018 "DIA CIR PLASTIC
0010/0825	LEN=0030 INSTALLED UNKN
000000 FT	(APRA) FINK'S
	MALL ENTR
	(PRDR)
	020 "DIA CIR PLASTIC
	LEN=0042 INSTALLED UNKN
	2 0 66145 0 01 0009+00
	LENGTH(AH 3398 BK 0825)
	2 0 66145 0 00 0000+00
	LLYWOOD DR
	INTER-BK SPRINGWOOD RD
	(SR2002 SEG 0012/0000)
	MFC BEGIN = C
	LENGTH(AH 0825 BK 0000)

EXTRACT DATE: 11/25/2024 ROADWAY MANAGEMENT SYSTEM PAGE NUMBER: 757
PRINT DATE: 11/26/2024 SLD COUNTY/SR - ANNUAL PRINT COUNTY: YORK

DIR: B TOTAL LEN: 1.110 MI. DIST: 08-4 SR: 3022
LEFT MUN: SHREWSBURY B RIGHT MUN: SHREWSBURY B

005861 FT

002911 FT

FRITZ RD
(T434)

0010/0328

000000 FT

CLEARVIEW DR
(SR3006 SEG 0060/0000) 0010/0000

005861 FT	MAIN ST
0020/2950	(SR3001 SEG 0110/0000)
0020/2456	016"H 21"W ELLIP CONC LEN=0040 INSTALLED UNKN
0020/1745	ASBURY LN (TWP)
0020/1536	NC VALLEY RD 036"DIA CIRC CONCR LEN=0034 INSTALLED UNKN
0020/1220	SHREWSBURY SHREWSBURY T 022"DIA CIR PLASTIC LEN=0035 INSTALLED UNKN
0020/0436	015"DIA CIR PLASTIC LEN=0030 INSTALLED UNKN
0020/0120	018"DIA CIR PLASTIC LEN=0040 INSTALLED UNKN
002911 FT	2 0 66160 0 00 0029+10
0020/0000	LENGTH(AH 2950 BK 2911) 015"H 21"W ELLIP CONC LEN=0040 INSTALLED UNKN
0010/2616	018"DIA CIR PLASTIC LEN=0040 INSTALLED UNKN
0010/2342	024"DIA CIR PLASTIC LEN=0040 INSTALLED UNKN
0010/1787	CALHOUN RD (T440) 018"DIA CIR PLASTIC LEN=0040 INSTALLED UNKN
0010/1094	BMSID 66/3022/0010/0646 2 0 66160 0 00 0006+41
0010/0665	TROUT RUN BMSBG 66/3022/0010/0646
0010/0646	TROUT RUN STRUCTURE LENGTH 10 FT BMSID 66/3022/0010/0170 2 0 66160 0 00 0000+00
0010/0170	CLEARVIEW DR (SR3006 SEG 0060/0000)
000000 FT	NC TO AD VALLEY RD MFC BEGIN = E LENGTH(AH 2911 BK 0000)

EXTRACT DATE: 11/25/2024 ROADWAY MANAGEMENT SYSTEM PAGE NUMBER: 756
PRINT DATE: 11/26/2024 SLD COUNTY/SR - ANNUAL PRINT COUNTY: YORK

DIR: B TOTAL LEN: 1.016 MI. DIST: 08-4 SR: 3021
LEFT MUN: NORTH CODORUS T RIGHT MUN: NORTH CODORUS T

005367 FT

005367 FT INDIAN ROCK DAM RD
0050/2981 (SR3042 SEG 0150/1968)

0050/2020 018 "DIA CIR PLASTIC
LEN=0080 INSTALLED UNKN
0050/1880 030 "DIA CIRC METAL
LEN=0028 INSTALLED UNKN
0050/1817 018 "DIA CIR PLASTIC
LEN=0317 INSTALLED UNKN
0050/1500 018 "DIA CIR PLASTIC
LEN=0035 INSTALLED UNKN

002386 FT

0050/0519 024 "DIA CIR PLASTIC
LEN=0036 INSTALLED UNKN
002386 FT 2 0 66207 0 00 0074+82
0050/0000 LENGTH(AH 2981 BK 2386)
0040/2370 018 "DIA CIR PLASTIC
LEN=0038 INSTALLED UNKN
0040/2074 024 "DIA CIR PLASTIC
LEN=0050 INSTALLED UNKN
0040/1647 024"H 38"W ELLIP CONC
LEN=0048 INSTALLED UNKN
0040/1257 018 "DIA CIRC METAL
LEN=0040 INSTALLED UNKN

000000 FT

000000 FT 2 0 66207 0 00 0050+88
MESSERSMITH RD
(T501)

NC AR
INTER-BK NOLD RD
MESSERSMITH RD
(T501)

000000 FT

0040/0000 LENGTH(AH 2386 BK 1882)

000000 FT

000000 FT
7030/0000 LENGTH(AH 1882 BK 2076)

000000 FT

000000 FT
7020/0000 LTH AH 002076 BK 000100

000000 FT

000000 FT
7014/0000 LTH AH 000100 BK 001128

000000 FT
7010/0000 LENGTH(AH 1128 BK 0000)

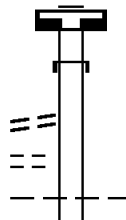
EXTRACT DATE: 11/25/2024 ROADWAY MANAGEMENT SYSTEM PAGE NUMBER: 755
PRINT DATE: 11/26/2024 SLD COUNTY/SR - ANNUAL PRINT COUNTY: YORK
DIR: B TOTAL LEN: 5.440 MI. DIST: 08-4 SR: 3020
LEFT MUN: SPRINGFIELD T RIGHT MUN: SPRINGFIELD T

CREEKWOOD DR
(TWP)
BRANCH RD
(TWP)

028723 FT

0120/1720

0120/1303



028723 FT
7122/0000 LENGTH(AH 1288 BK 1756)
INTER-AHD CUL-DE SAC
0120/1756 (PARK)

0120/1136 SPRINGFIELD
JACOBUS B

EXTRACT DATE: 11/25/2024 ROADWAY MANAGEMENT SYSTEM PAGE NUMBER: 754
PRINT DATE: 11/26/2024 SLD COUNTY/SR - ANNUAL PRINT COUNTY: YORK

DIR: B TOTAL LEN: 5.440 MI. DIST: 08-4 SR: 3020
LEFT MUN: SPRINGFIELD T RIGHT MUN: SPRINGFIELD T

	026967 FT		026967 FT	2 0 66139 0 00 0027+53
				HESS FARM RD
			INTER-BK	(SR2068 SEG 0010/1265)
				CHURCH ST
				(SR2068 SEG 0010/1265)
				MFC BEGIN = E
			0120/0000	LTH AH 001756 BK 000100
	026967 FT		026967 FT	
CHURCH ST			7114/0000	LTH AH 000100 BK 002752
(SR2068 SEG 0010/1196)	0110/2752		INTER-AHD	CHURCH ST
FROM 2068/0010 SH			0110/2752	(SR2068 SEG 0010/1196)
(CONN)	0110/2643			
				018 "DIA CIR PLASTIC
			0110/2458	LEN=0041 INSTALLED UNKN
				018 "DIA CIR PLASTIC
			0110/1353	LEN=0051 INSTALLED UNKN
				MEADOW ST
			0110/1332	(BORO)
MEADOW ST	0110/1318			018 "DIA CIR PLASTIC
(BORO)			0110/1295	LEN=0041 INSTALLED UNKN
UNNAMED AL	0110/1039			
(BORO)				
	024215 FT		024215 FT	2 0 66139 0 00 0000+00
				NC YORK RD
				MAIN ST
				(SR3001 SEG 0250/1044)
UNNAMED AL	0100/1394		0110/0000	LENGTH(AH 2752 BK 1604)
(BORO)				
			0100/1194	PLEASANT AV
				(BORO)
			0100/0831	FRANKLIN ST
				(BORO)
			0100/0654	024 "DIA CIR PLASTIC
				LEN=0040 INSTALLED UNKN
MAPLE ST	0100/0262		022611 FT	
(BORO)				
2 0 66048 0 02 0650+19	022611 FT		0100/0000	LENGTH(AH 1604 BK 2965)
PINE ST				
(BORO)				

EXTRACT DATE: 11/25/2024 ROADWAY MANAGEMENT SYSTEM PAGE NUMBER: 753
PRINT DATE: 11/26/2024 SLD COUNTY/SR - ANNUAL PRINT COUNTY: YORK

DIR: B TOTAL LEN: 5.440 MI. DIST: 08-4 SR: 3020
LEFT MUN: JACOBUS B RIGHT MUN: JACOBUS B

WOODLAND DR
(BORO)

0090/1910

2 0 66048 0 02 0620+54 019646 FT
NIXON DR
(T502)

0090/0000

REYNOLDS MILL RD
(SR3017 SEG 0010/0000) 0080/0000
016500 FT

016500 FT

0090/2324 JACOBUS
0090/2167 SPRINGFIELD T
LEADER DR
(T514)

0090/0491 CLUB FARM RD
019646 FT (T521)

0090/0000 LENGTH(AH 2965 BK 3146)
0080/3005 BMS EN 66/3020/0080/2987
2 0 66048 0 02 0618+95
TR. E. BR. COD.
0080/2987 BMS BG 66/3020/0080/2987

0080/1884 018 "DIA CIR PLASTIC
LEN=0050 INSTALLED 1999

0080/0347 036"H 57"W ELLIP METAL
016500 FT LEN=0041 INSTALLED UNKN
NC VA 2 0 66048 0 02 0589+08
LLEY RD
REYNOLDS MILL RD
(SR0214 SEG 0090/0000)
INTER-BK VALLEY RD
(SR0214 SEG 0090/0000)
0080/0000 LTH AH 003146 BK 000100
016500 FT
7074/0000
INTER-AHD LTH AH 000100 BK 002308
VALLEY RD
(SR0214 SEG 0080/0000)
VALLEY RD
(SR0214 SEG 0080/0000)
0070/2308 TRIB SOUTH BR. CODORUS
STRUCTURE LENGTH 13 FT
0070/2020 BMS ID 66/3020/0070/2020
0070/1606 MFC BEGIN = D
0070/1305 018 "DIA CIRC METAL
LEN=0035 INSTALLED 2000
018 "DIA CIRC METAL
0070/1026 LEN=0040 INSTALLED 2000

EXTRACT DATE: 11/25/2024 ROADWAY MANAGEMENT SYSTEM PAGE NUMBER: 752
PRINT DATE: 11/26/2024 SLD COUNTY/SR - ANNUAL PRINT COUNTY: YORK

DIR: B TOTAL LEN: 5.440 MI. DIST: 08-4 SR: 3020
LEFT MUN: SPRINGFIELD T RIGHT MUN: SPRINGFIELD T

RANCH RD
(T505)

0070/0119
014192 FT

BAUGHMAN LN
(PRDR)

0060/1499

012150 FT

GROVE LN
(PRDR)

010055 FT

0040/1544

007938 FT

0070/0881	018 "DIA CIRC METAL LEN=0050 INSTALLED 2000
0070/0720	018 "DIA CIRC METAL LEN=0035 INSTALLED 2000
0070/0076 014192 FT	BMSID 66/3020/0070/0000 2 0 66048 0 02 0536+34 S.BR.CODORUS BMSBG 66/3020/0070/0000 SPRINGFIELD NORTH CODORUS T LENGTH(AH 2308 BK 2042) (AAR 535036M)#TRKS 01
0060/1385	T.S.BR.CODOR STRUCTURE LENGTH 9 FT BMSID 66/3020/0060/1350
0060/1051	018 "DIA CIRC METAL LEN=0042 INSTALLED UNKN
0060/0574	018 "DIA CIRC METAL LEN=0035 INSTALLED UNKN
0060/0091 012150 FT	036 "DIA CIRC METAL LEN=0030 INSTALLED 2006 2 0 66048 0 02 0516+14
0060/0000	LENGTH(AH 2042 BK 2095) 020"H 28"W ELLIP METAL
0050/2052	LEN=0042 INSTALLED UNKN
0050/1434	030 "DIA CIRC METAL LEN=0038 INSTALLED UNKN
010055 FT	2 0 66048 0 02 0495+21
0050/0000	LENGTH(AH 2095 BK 2117)
0040/1197	018 "DIA CIRC METAL LEN=0040 INSTALLED 1997
0040/1144	018 "DIA CIRC METAL LEN=0040 INSTALLED 1997
0040/0354 007938 FT	013"H 17"W ELLIP METAL LEN=0034 INSTALLED UNKN 2 0 66048 0 02 0474+04 ROHRBAUGH RD (T445)

DIST: 08-4 SR: 3020
RIGHT MUN: NORTH CODORUS T

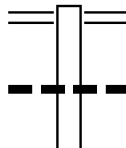
EXTRACT DATE: 11/25/2024 ROADWAY MANAGEMENT SYSTEM PAGE NUMBER: 750
PRINT DATE: 11/26/2024 SLD COUNTY/SR - ANNUAL PRINT COUNTY: YORK
DIR: B TOTAL LEN: 3.251 MI. DIST: 08-4 SR: 3019
LEFT MUN: YORK T RIGHT MUN: YORK T

017163 FT		017163 FT	DAYS MILL RD
		0080/1894	(SR3042 SEG 0190/1223)
		0080/1867	018 "DIA CIRC CONCR
			LEN=0063 INSTALLED UNKN
		0080/0067	BMS EN 66/3019/0080/0000
		0080/0034	YORK
015269 FT		015269 FT	NORTH CODORUS T
			2 0 66195 0 00 0169+39
			S.B. CODORUS
		0080/0000	BMSBG 66/3019/0080/0000
			LENGTH(AH 1894 BK 3262)
		0070/3120	TWIN ARCH RD
			(T502)
		0070/3025	036 "DIA CIRC CONCR
			LEN=0062 INSTALLED UNKN
HEINDEL RD			
(T500)			
	0070/1808		
		0070/1422	018 "DIA CIR PLASTIC
			LEN=0035 INSTALLED UNKN
		0070/1050	018 "DIA CIR PLASTIC
			LEN=0035 INSTALLED UNKN
		0070/0402	018 "DIA CIR PLASTIC
			LEN=0030 INSTALLED UNKN
		0070/0021	024 "DIA CIR PLASTIC
		012007 FT	LEN=0055 INSTALLED 2001
2 0 66195 0 00 0135+54 012007 FT			
MESSERSMITH RD			
(T501)			
	0070/0000		
		0070/0000	LENGTH(AH 3262 BK 3213)
			014"H 23"W ELLIP CONC
		0060/3117	LEN=0035 INSTALLED UNKN
			014"H 23"W ELLIP CONC
		0060/3023	LEN=0040 INSTALLED UNKN
ALDINGER RD			
(T500)			
	0060/2497		
		0060/2454	018 "DIA CIR PLASTIC
			LEN=0040 INSTALLED UNKN

DIST: 08-4 SR: 3019
RIGHT MUN: NORTH CODORUS T

EXTRACT DATE: 11/25/2024 ROADWAY MANAGEMENT SYSTEM PAGE NUMBER: 748
PRINT DATE: 11/26/2024 SLD COUNTY/SR - ANNUAL PRINT COUNTY: YORK
DIR: B TOTAL LEN: 4.067 MI. DIST: 08-4 SR: 3018
LEFT MUN: SPRINGFIELD T RIGHT MUN: SPRINGFIELD T

021472 FT



021472 FT GLEN ROCK RD
0120/2233 (SR0216 SEG 0410/0000)
0120/1553 015 "DIA CIRC METAL
LEN=0035 INSTALLED UNKN

EXTRACT DATE: 11/25/2024 ROADWAY MANAGEMENT SYSTEM PAGE NUMBER: 747
PRINT DATE: 11/26/2024 SLD COUNTY/SR - ANNUAL PRINT COUNTY: YORK

DIR: B TOTAL LEN: 4.067 MI. DIST: 08-4 SR: 3018
LEFT MUN: SPRINGFIELD T RIGHT MUN: SPRINGFIELD T

019239 FT		019239 FT	2 0 66010 0 05 0620+28
		0120/0000	LENGTH(AH 2233 BK 1571)
017668 FT		017668 FT	2 0 66010 0 05 0604+80
			SPRINGFIELD RD
	==		(T399)
		0110/0000	LENGTH(AH 1571 BK 0945)
		0100/0590	018 "DIA CIRC METAL
016723 FT	---	016723 FT	LEN=0031 INSTALLED UNKN
			2 0 66010 0 05 0595+13
			LARUE RD
		0100/0000	(SR3016 SEG 0050/0601)
			LENGTH(AH 0945 BK 1877)
014846 FT		014846 FT	2 0 66083 0 01 0395+23
		0090/0000	LENGTH(AH 1877 BK 2558)
	---	0080/1173	018 "DIA CIRC METAL
			LEN=0037 INSTALLED UNKN
012288 FT		012288 FT	2 0 66083 0 01 0369+65
			SEITZVILLE RD
SMELTZER RD			(T525)
(T525)	==	0080/0000	LENGTH(AH 2558 BK 2242)
			015 "DIA CIRC METAL
	---	0070/1775	LEN=0030 INSTALLED UNKN
			015 "DIA CIRC METAL
2 0 66083 0 01 0347+23	---	0070/0394	LEN=0031 INSTALLED UNKN
010046 FT		010046 FT	
WHITE CHURCH RD		0070/0000	LENGTH(AH 2242 BK 2633)
(T512)	==		

EXTRACT DATE: 11/25/2024 ROADWAY MANAGEMENT SYSTEM PAGE NUMBER: 746
PRINT DATE: 11/26/2024 SLD COUNTY/SR - ANNUAL PRINT COUNTY: YORK

DIR: B TOTAL LEN: 4.067 MI. DIST: 08-4 SR: 3018
LEFT MUN: SPRINGFIELD T RIGHT MUN: SPRINGFIELD T

2 0 66083 0 01 0320+90 007413 FT
FISHEL CREEK RD
(T510) 0060/0000

005287 FT

002931 FT

EAST ST
(BORO)

0030/0108
000419 FT

000000 FT

CHURCH ST
(SR0214 SEG 0030/0000) 0010/0000

0060/0762 015 "DIA CIRC METAL
LEN=0030 INSTALLED UNKN

007413 FT

5 0060/0000 LENGTH(AH 2633 BK 2126)

0050/0987 018 "DIA CIR PLASTIC
LEN=0084 INSTALLED UNKN

5 0050/0000 005287 FT 2 0 66083 0 01 0300+09
LENGTH(AH 2126 BK 2356)

002931 FT 2 0 66083 0 01 0276+30
NC YE FLOW CHURCH RD
SPRINGFIELD
SEVEN VALLEYS B

5 0040/0000 LENGTH(AH 2356 BK 2512)

0030/1979 018 "DIA CIRC METAL
LEN=0001 INSTALLED UNKN
PUMP HOUSE LN
(PRDR)

0030/0150 024 "DIA CIRC CONCR
LEN=0030 INSTALLED UNKN

000419 FT 2 0 66083 0 01 0250+96
MAPLE ST
(BORO)

5 0030/0000 LENGTH(AH 2512 BK 0419)

0010/0355 018 "DIA CIRC CONCR
LEN=0030 INSTALLED UNKN

000000 FT 1 0 00715 7 00 0004+49
NC MA IN ST
INTER-BK MAIN ST
(SR0214 SEG 0030/0000)

5 0010/0000 MFC BEGIN = D

LENGTH(AH 0419 BK 0000)

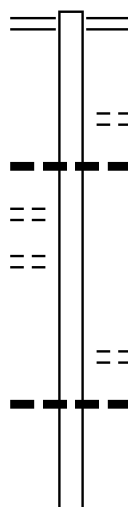
EXTRACT DATE: 11/25/2024 ROADWAY MANAGEMENT SYSTEM PAGE NUMBER: 745
PRINT DATE: 11/26/2024 SLD COUNTY/SR - ANNUAL PRINT COUNTY: YORK

DIR: B TOTAL LEN: 3.894 MI. DIST: 08-4 SR: 3017
LEFT MUN: YORK T RIGHT MUN: YORK T

EDGEWOOD LN
(TWP)
OAK KNOLL LN
(TWP)

020562 FT

0080/0875
0080/0484
018513 FT



020562 FT GEORGE ST
0080/2049 (SR3001 SEG 0310/0992)

0080/1075 SOUTHERN HILLS RD
(TWP)
0080/0919 015"H 21"W ELLIP METAL
LEN=0035 INSTALLED UNKN

018513 FT 2 0 66049 0 01 0304+65
WHISPERING PINES RD
(TWP)
5 0080/0000 LENGTH(AH 2049 BK 3435)
015 "DIA CIRC METAL
0070/3157 LEN=0035 INSTALLED UNKN

SHENANDOAH DR

DIR: B TOTAL LEN: 3.894 MI. DIST: 08-4 SR: 3017
LEFT MUN: YORK T RIGHT MUN: YORK T

			==	0070/1928 (TWP)	
KRESTA DR					
(TWP)	0070/1640	==	--		
			--	0070/1285	015"H 21"W ELLIP METAL LEN=0035 INSTALLED UNKN
			--		
			--	0070/0245	018 "DIA CIRC METAL
2 0 66049 0 01 0270+00 015078 FT			--	015078 FT	LEN=0041 INSTALLED UNKN
OVERLOOK DR			--		
(TWP)	0070/0000	==	--	5 0070/0000	LENGTH(AH 3435 BK 1921)
			--	0060/1921	015"H 21"W ELLIP METAL LEN=0055 INSTALLED 1998
			--		
			--	0060/0825	015 "DIA CIRC METAL LEN=0045 INSTALLED UNKN
	013157 FT		--		
			--	013157 FT	2 0 66049 0 01 0250+79
			--	5 0060/0000	LENGTH(AH 1921 BK 2777)
			--		015"H 21"W ELLIP METAL
			--	0050/2777	LEN=0039 INSTALLED UNKN
			--		030 "DIA CIR PLASTIC
			--	0050/2570	LEN=0060 INSTALLED UNKN
			--		018 "DIA CIRC METAL
			--	0050/2455	LEN=0041 INSTALLED UNKN
			--		
CROLL SCHOOL RD			==		
(TWP)	0050/1480		--		
			--	0050/0982	024 "DIA CIR PLASTIC LEN=0043 INSTALLED UNKN
			--		WATER ST
			--	0050/0935	(TWP)
			--		018 "DIA CIRC METAL
			--	0050/0749	LEN=0060 INSTALLED UNKN
			--		
			--	0050/0147	BMS EN 66/3017/0050/0000
	010380 FT		--	010380 FT	2 0 66049 0 01 0223+02
			--		E. BR. CODORUS
			--		BMSBG 66/3017/0050/0000
			--		YORK
			--		SPRINGFIELD T
			--	5 0050/0000	LENGTH(AH 2777 BK 2207)
			--		
			--		018 "DIA CIRC METAL
TWIN ARCH RD			--	0040/1815	LEN=0041 INSTALLED UNKN
(T504)	0040/2145	==	--		

EXTRACT DATE: 11/25/2024 ROADWAY MANAGEMENT SYSTEM PAGE NUMBER: 743
PRINT DATE: 11/26/2024 SLD COUNTY/SR - ANNUAL PRINT COUNTY: YORK

DIR: B TOTAL LEN: 3.894 MI. DIST: 08-4 SR: 3017
LEFT MUN: SPRINGFIELD T RIGHT MUN: SPRINGFIELD T

Station	Length	Description
008173 FT	0040/0704	018 "DIA CIRC METAL LEN=0090 INSTALLED UNKN
	008173 FT	2 0 66049 0 00 0198+99
	0040/0000	LENGTH(AH 2207 BK 3399)
	0030/2284	015"H 21"W ELLIP METAL LEN=0045 INSTALLED 1998
	0030/1774	015"H 21"W ELLIP METAL LEN=0080 INSTALLED 1998
2 0 66049 0 00 0165+00 004774 FT RANCH RD (T505)	0030/0260 004774 FT	018 "DIA CIRC METAL LEN=0035 INSTALLED UNKN
	0030/0000	LENGTH(AH 3399 BK 1721)
	0020/1126	015"H 21"W ELLIP METAL LEN=0045 INSTALLED 1998
	0020/0809	015"H 21"W ELLIP METAL LEN=0035 INSTALLED 1998
2 0 66049 0 00 0148+00 003053 FT JACKSON DR (T683)	0020/0160 003053 FT	018 "DIA CIR PLASTIC LEN=0026 INSTALLED 1998
	0020/0000	LENGTH(AH 1721 BK 3053)
	0010/3012	WALNUT LN (PRDR)
000000 FT	0010/0331 000000 FT	020"H 28"W ELLIP METAL LEN=0030 INSTALLED 1998
	NC RE	2 0 66049 0 00 0117+47 REYNOLDS MILL RD VALLEY RD (SR3020 SEG 0080/0000)
VALLEY RD (SR0214 SEG 0090/0000)	INTER-BK	REYNOLDS MILL RD (SR0214 SEG 0090/0000)
	0010/0000	MFC BEGIN = D LENGTH(AH 3053 BK 0000)

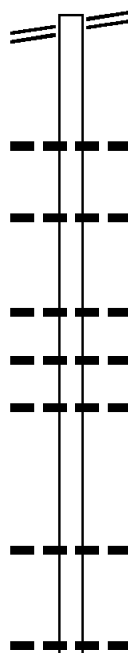
EXTRACT DATE: 11/25/2024 ROADWAY MANAGEMENT SYSTEM PAGE NUMBER: 742
PRINT DATE: 11/26/2024 SLD COUNTY/SR - ANNUAL PRINT COUNTY: YORK

DIR: B TOTAL LEN: 2.520 MI. DIST: 08-4 SR: 3016
LEFT MUN: SPRINGFIELD T RIGHT MUN: SPRINGFIELD T

YELLOW CHURCH RD 013305 FT
(SR3018 SEG 0100/0000) 0050/0601

012704 FT

009467 FT



013305 FT YELLOW CHURCH RD
0050/0601 (SR3018 SEG 0100/0000)

012704 FT 2 0 66010 0 04 0588+18
S 0050/0000 LENGTH(AH 0601 BK 3237)
018 "DIA CIR PLASTIC
0040/3123 LEN=0035 INSTALLED UNKN

0040/2500 015 "DIA CIR PLASTIC
LEN=0035 INSTALLED 1999

0040/1450 015 "DIA CIR PLASTIC
LEN=0036 INSTALLED UNKN

0040/0967 015 "DIA CIR PLASTIC
LEN=0032 INSTALLED UNKN

0040/0515 015 "DIA CIR PLASTIC
LEN=0032 INSTALLED UNKN
S 009467 FT 2 0 66010 0 04 0554+97
0040/0000 LENGTH(AH 3237 BK 3048)

0030/2024 018 "DIA CIR PLASTIC
LEN=0036 INSTALLED UNKN

0030/1040 015 "DIA CIR PLASTIC
LEN=0042 INSTALLED UNKN

EXTRACT DATE: 11/25/2024 ROADWAY MANAGEMENT SYSTEM PAGE NUMBER: 741
PRINT DATE: 11/26/2024 SLD COUNTY/SR - ANNUAL PRINT COUNTY: YORK

DIR: B TOTAL LEN: 2.520 MI. DIST: 08-4 SR: 3016
LEFT MUN: SPRINGFIELD T RIGHT MUN: SPRINGFIELD T

006419 FT		006419 FT	2 0 66010 0 04 0524+49
		5 0030/0000	LENGTH(AH 3048 BK 3054)
			036 "DIA CIRC METAL
		0020/3030	LEN=0056 INSTALLED UNKN
		0020/1560	024 "DIA CIRC PLASTIC
			LEN=0036 INSTALLED UNKN
			015 "DIA CIRC PLASTIC
		0020/1010	LEN=0030 INSTALLED UNKN
			018 "DIA CIRC PLASTIC
		0020/0865	LEN=0040 INSTALLED UNKN
003365 FT		003365 FT	2 0 66010 0 04 0493+95
		5 0020/0000	LENGTH(AH 3054 BK 3365)
		0010/2610	024 "DIA CIRC PLASTIC
			LEN=0040 INSTALLED UNKN
		0010/1695	024 "DIA CIRC PLASTIC
			LEN=0045 INSTALLED UNKN
SOUTH RD (T436)	0010/1500		
		0010/1054	024 "DIA CIRC PLASTIC
			LEN=0060 INSTALLED 2007
BOOSE RD (TWP)	0010/1023		
		0010/0675	SPRINGFIELD RD
			(T399)
		0010/0603	(AAR 535041J) #TRKS 01
			018 "DIA CIRC CONCR
		0010/0593	LEN=0025 INSTALLED UNKN
BOOSE RD (TWP)	0010/0565		
		0010/0436	BMS EN 66/3016/0010/0372
			SPRINGFIELD
		0010/0404	CODORUS T
			2 0 66010 0 03 0463+98
			S.BR.COD.CK.
		0010/0372	BMSBG 66/3016/0010/0372
000000 FT		000000 FT	2 0 66010 0 03 0460+30
			NC LA RUE RD
			SEVEN VALLEYS RD
			(SR0616 SEG 0140/0564)
			MFC BEGIN = E
		5 0010/0000	LENGTH(AH 3365 BK 0000)

EXTRACT DATE: 11/25/2024 ROADWAY MANAGEMENT SYSTEM PAGE NUMBER: 740
PRINT DATE: 11/26/2024 SLD COUNTY/SR - ANNUAL PRINT COUNTY: YORK
DIR: B TOTAL LEN: 1.028 MI. DIST: 08-4 SR: 3015
LEFT MUN: CODORUS T RIGHT MUN: CODORUS T

STICKS RD 005428 FT
(SR0216 SEG 0290/1822) 0020/2939

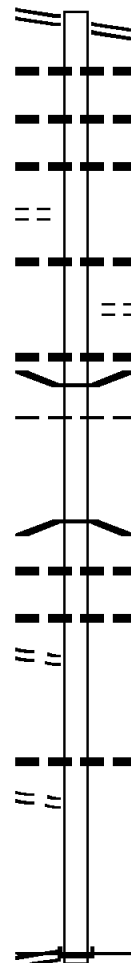
LEANN DR
(PRDR) 0020/1590

002489 FT

HIGH VALLEY LN
(PRDR) 0010/1862

RIDGE RD
(T367) 0010/0540
000000 FT

BONAIR RD
(SR3011 SEG 0080/0000) 0010/0000



```

005428 FT STICKS RD
0020/2939 (SR0216 SEG 0290/1822)
024="DIA CIRC METAL
0020/2404 LEN=0045 INSTALLED 2000
024="DIA CIRC METAL
0020/2205 LEN=0050 INSTALLED 2000
01B="DIA CIRC METAL
0020/1807 LEN=0040 INSTALLED 2000

```

```

0020/1240 048 "DIA CIRC METAL
            LEN=0082 INSTALLED UNKN
            BORTNER RD
0020/0961 (T308)
            015"H 21"W ELLIP METAL
0020/0500 LEN=0041 INSTALLED UNKN
0020/0037 BMSN 66/3015/0020/0000

```

```

0020/0016 SHREWSBURY T
002489 FT 2 0 66169 0 00 0025+06
CENTERVILLE CREEK
BMSBG 66/3015/0020/0000
5 0020/0000 LENGTH(AH 2939 BK 2489)
018 "DIA CIRC METAL
0010/2216 LEN=0040 INSTALLED 2000
024 "DIA CIRC METAL
0010/1900 LEN=0068 INSTALLED 1998

```

0010/0770 036 "DIA CIRC METAL
LEN=0077 INSTALLED UNKN

```
000000 FT 2 D 66 169 0 0 0000+00  
INTER-BK F I SSELSELSCHURCHRD  
(SFR3011CHURCH80/0000)  
MFCNGBEGIN=OD  
LENGTH(AH) 2489 BK(0000)
```

EXTRACT DATE: 11/25/2024 ROADWAY MANAGEMENT SYSTEM PAGE NUMBER: 739
PRINT DATE: 11/26/2024 SLD COUNTY/SR - ANNUAL PRINT COUNTY: YORK

DIR: B TOTAL LEN: 3.928 MI. DIST: 08-4 SR: 3014
LEFT MUN: CODORUS T RIGHT MUN: CODORUS T

020739 FT

020739 FT SEVEN VALLEYS RD
0070/2967 (SR0616 SEG 0120/0000)
024 "DIA CIR PLASTIC
0070/2450 LEN=0026 INSTALLED UNKN
015 "DIA CIR PLASTIC
0070/2291 LEN=0030 INSTALLED UNKN

024 "DIA CIR PLASTIC
0070/1675 LEN=0031 INSTALLED UNKN
018 "DIA CIR PLASTIC
0070/1147 LEN=0040 INSTALLED 2006
036 "DIA CIR PLASTIC
0070/0977 LEN=0040 INSTALLED 2006
018 "DIA CIR PLASTIC
0070/0501 LEN=0030 INSTALLED UNKN
024 "DIA CIR PLASTIC
0070/0209 LEN=0029 INSTALLED UNKN
018 "DIA CIR PLASTIC
0070/0037 LEN=0040 INSTALLED 2004

017772 FT

017772 FT 2 0 66010 0 03 0430+63
S 0070/0000 LENGTH(AH 2967 BK 2167)
018 "DIA CIR PLASTIC
0060/1895 LEN=0040 INSTALLED 2007
018 "DIA CIR PLASTIC
0060/1668 LEN=0027 INSTALLED 2005
018 "DIA CIR PLASTIC
0060/1358 LEN=0040 INSTALLED 2006
018 "DIA CIR PLASTIC
0060/0907 LEN=0045 INSTALLED 2006

BRENNEMAN RD
(T419)

0060/0663

015605 FT

015605 FT 2 0 66010 0 03 0408+62
ROSER RD
(T422)
S 0060/0000 LENGTH(AH 2167 BK 3326)
024 "DIA CIR PLASTIC
0050/3300 LEN=0040 INSTALLED 2005
018 "DIA CIR PLASTIC
0050/2582 LEN=0040 INSTALLED 2006
018 "DIA CIR PLASTIC
0050/1926 LEN=0040 INSTALLED 2007
018 "DIA CIR PLASTIC
0050/1672 LEN=0040 INSTALLED 2007
018 "DIA CIR PLASTIC
0050/1566 LEN=0040 INSTALLED 2007
024 "DIA CIR PLASTIC
0050/1417 LEN=0031 INSTALLED UNKN

EXTRACT DATE: 11/25/2024 ROADWAY MANAGEMENT SYSTEM PAGE NUMBER: 738
PRINT DATE: 11/26/2024 SLD COUNTY/SR - ANNUAL PRINT COUNTY: YORK

DIR: B TOTAL LEN: 3.928 MI. DIST: 08-4 SR: 3014
LEFT MUN: CODORUS T RIGHT MUN: CODORUS T

		0050/0716	018 "DIA CIR PLASTIC LEN=0040 INSTALLED 2007
		0050/0550	018 "DIA CIR PLASTIC LEN=0040 INSTALLED 2007
012279 FT		012279 FT	2 0 66010 0 03 0375+36
		0050/0000	LENGTH(AH 3326 BK 3072)
		0040/3065	018 "DIA CIR PLASTIC LEN=0040 INSTALLED 2007
		0040/2889	030 "DIA CIR PLASTIC LEN=0040 INSTALLED 2007
		0040/2567	018 "DIA CIR PLASTIC LEN=0040 INSTALLED UNKN
		0040/2515	018 "DIA CIR PLASTIC LEN=0040 INSTALLED 2007
		0040/1961	018 "DIA CIR PLASTIC LEN=0030 INSTALLED UNKN
		0040/1732	018 "DIA CIR PLASTIC LEN=0040 INSTALLED 2007
		0040/1607	018 "DIA CIR PLASTIC LEN=0025 INSTALLED UNKN
		0040/0963	018 "DIA CIR PLASTIC LEN=0029 INSTALLED UNKN
SCHUMAN RD (T414)	0040/0916		
		0040/0700	SCHUMAN RD (T414)
		0040/0660	019"H 30"W ELLIP CONC LEN=0040 INSTALLED 2007
		0040/0336	018 "DIA CIR PLASTIC LEN=0040 INSTALLED 2007
UNKNOWN RD (TWP)	0040/0253		
	009207 FT		
		009207 FT	2 0 66010 0 03 0344+64
		0040/0000	LENGTH(AH 3072 BK 2965)
LC FOR UNKNOWN RD (CONN)	0030/2898		
		0030/2723	036 "DIA CIR PLASTIC LEN=0035 INSTALLED UNKN
		0030/2045	036 "DIA CIR PLASTIC LEN=0035 INSTALLED UNKN
		0030/2004	018 "DIA CIR PLASTIC LEN=0035 INSTALLED UNKN
		0030/1254	018 "DIA CIR PLASTIC LEN=0035 INSTALLED UNKN
		0030/0827	018 "DIA CIR PLASTIC LEN=0040 INSTALLED UNKN

EXTRACT DATE: 11/25/2024 ROADWAY MANAGEMENT SYSTEM PAGE NUMBER: 737
PRINT DATE: 11/26/2024 SLD COUNTY/SR - ANNUAL PRINT COUNTY: YORK

DIR: B TOTAL LEN: 3.928 MI. DIST: 08-4 SR: 3014
LEFT MUN: CODORUS T RIGHT MUN: CODORUS T

2 0 66010 0 03 0314+99 006242 FT
PARRISH RD
(T408) 0030/0000

003383 FT

000000 FT

Station	Length	Material	Notes
0030/0250	006242 FT	024 " DIA CIR PLASTIC	LEN=0040 INSTALLED UNKN
0030/0000		LENGTH(AH 2965 BK 2859)	
0020/2842		018 " DIA CIR PLASTIC	LEN=0035 INSTALLED UNKN
0020/2567		018 " DIA CIR PLASTIC	LEN=0040 INSTALLED UNKN
0020/1961		018 " DIA CIR PLASTIC	LEN=0040 INSTALLED 2007
0020/1883		018 " DIA CIR PLASTIC	LEN=0050 INSTALLED 2007
0020/1374		018 " DIA CIR PLASTIC	LEN=0035 INSTALLED UNKN
0020/1224		015 " DIA CIR PLASTIC	LEN=0032 INSTALLED UNKN
0020/0964		014 "H 23 "W ELLIP CONC	LEN=0035 INSTALLED UNKN
0020/0772		024 " DIA CIR PLASTIC	LEN=0032 INSTALLED UNKN
003383 FT		2 0 66010 0 03 0286+40	WAGNER RD
0020/0000		LENGTH(AH 2859 BK 3383)	
0010/3304		024 " DIA CIR PLASTIC	LEN=0100 INSTALLED UNKN
0010/3248		018 " DIA CIR PLASTIC	LEN=0035 INSTALLED UNKN
0010/2883		018 " DIA CIR PLASTIC	LEN=0050 INSTALLED UNKN
0010/2618		024 " DIA CIR PLASTIC	LEN=0030 INSTALLED UNKN
0010/2020		018 " DIA CIR PLASTIC	LEN=0050 INSTALLED UNKN
0010/1814		018 " DIA CIR PLASTIC	LEN=0035 INSTALLED UNKN
0010/1308		019 "H 30 "W ELLIP CONC	LEN=0032 INSTALLED UNKN
000000 FT		2 0 66010 0 03 0252+57	JEBS RD
NC KR		JEFFERSON RD	(SR0516 SEG 0120/0944)
0010/0000		MFC BEGIN = E	LENGTH(AH 3383 BK 0000)

EXTRACT DATE: 11/25/2024 ROADWAY MANAGEMENT SYSTEM PAGE NUMBER: 736
PRINT DATE: 11/26/2024 SLD COUNTY/SR - ANNUAL PRINT COUNTY: YORK

DIR: B TOTAL LEN: 1.342 MI. DIST: 08-4 SR: 3013
LEFT MUN: CODORUS T RIGHT MUN: CODORUS T

STICKS RD 007084 FT
(SR0216 SEG 0260/1243) 0030/2070

007084 FT STICKS RD
0030/2070 (SR0216 SEG 0260/1243)

005014 FT

058"H 91"W ELLIP CONC
LEN=0040 INSTALLED 2017
TRIB OF PIERCEVILLE CR
STRUCTURE LENGTH 9 FT
BMSID 66/3013/0030/1125
018 "DIA CIR PLASTIC
LEN=0035 INSTALLED UNKN
024 "DIA CIR PLASTIC
LEN=0035 INSTALLED UNKN
024 "DIA CIR PLASTIC
LEN=0040 INSTALLED 2014
018 "DIA CIR PLASTIC
LEN=0040 INSTALLED UNKN
018 "DIA CIR PLASTIC
LEN=0035 INSTALLED UNKN
005014 FT 2 0 66168 0 00 0050+83
0030/0000 LENGTH(AH 2070 BK 2516)

002498 FT

018 "DIA CIR PLASTIC
LEN=0040 INSTALLED UNKN
018 "DIA CIR PLASTIC
LEN=0040 INSTALLED UNKN
002498 FT 2 0 66168 0 00 0024+98
0020/0000 LENGTH(AH 2516 BK 2498)

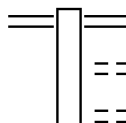
000000 FT

018 "DIA CIR PLASTIC
LEN=0040 INSTALLED UNKN
038"H 44"W ELLIP CONC
LEN=0040 INSTALLED UNKN
2 0 66168 0 00 0000+00
NC P IERCEVILLE RD
SR 0851
(SR0851 SEG 0030/0000)
MFC BEGIN = E
0010/0000 LENGTH(AH 2498 BK 0000)

EXTRACT DATE: 11/25/2024 ROADWAY MANAGEMENT SYSTEM PAGE NUMBER: 735
PRINT DATE: 11/26/2024 SLD COUNTY/SR - ANNUAL PRINT COUNTY: YORK

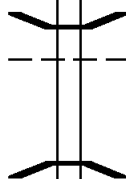
DIR: B TOTAL LEN: 4.612 MI. DIST: 08-4 SR: 3012
LEFT MUN: SHREWSBURY T RIGHT MUN: SHREWSBURY T

024352 FT



024352 FT SEVEN VALLEYS RD
0100/1449 (SR0616 SEG 0100/0694)
NEDRA CT
0100/1373 (PRDR)
WILDBERRY CT
0100/1286 (PRDR)

022903 FT



0100/0053 BMS EN 66/3012/0100/0000
SHREWSBURY
0100/0027 CODORUS T
022903 FT 2 0 66122 0 00 0229+66
CENTERVIL CK
BMSBG 66/3012/0100/0000
LENGTH(AH 1449 BK 2830)

ROSER RD
(T422)

0090/2712



018 "DIA CIR PLASTIC

DIR: B TOTAL LEN: 4.612 MI. DIST: 08-4 SR: 3012
LEFT MUN: CODORUS T RIGHT MUN: CODORUS T

EXTRACT DATE: 11/25/2024 ROADWAY MANAGEMENT SYSTEM PAGE NUMBER: 733
PRINT DATE: 11/26/2024 SLD COUNTY/SR - ANNUAL PRINT COUNTY: YORK

DIR: B TOTAL LEN: 4.612 MI. DIST: 08-4 SR: 3012
LEFT MUN: CODORUS T RIGHT MUN: CODORUS T

SHADY OAK LN (PRDR)		014988 FT		014988 FT	2 0 66122 0 00 0149+88
		0060/2401	==	0070/0000	LENGTH(AH 2436 BK 2461)
			---	0060/2214	018 "DIA CIR PLASTIC
			---		LEN=0032 INSTALLED UNKN
			---	0060/1790	018 "DIA CIR PLASTIC
			---		LEN=0036 INSTALLED UNKN
			---	0060/1685	024 "DIA CIR PLASTIC
			---		LEN=0030 INSTALLED UNKN
			---	0060/1380	018 "DIA CIR PLASTIC
			---		LEN=0035 INSTALLED UNKN
			---	0060/1050	018 "DIA CIR PLASTIC
			---		LEN=0033 INSTALLED 2012
			---	0060/0412	018 "DIA CIR PLASTIC
			---		LEN=0022 INSTALLED 2012
			---	0060/0018	024 "DIA CIR PLASTIC
			---	012527 FT	LEN=0041 INSTALLED UNKN
2 0 66122 0 00 0125+27 012527 FT SCHUMAN RD (T414)		0060/0000	==	0060/0000	LENGTH(AH 2461 BK 2459)
			---	0050/2153	024 "DIA CIR PLASTIC
			---		LEN=0045 INSTALLED 2012
			==	0050/1976	MUMMERT RD
			---		(T407)
			==	0050/1687	MECKLEY RD
			---		(T411)
			---	0050/1658	054"H 00"W MULT METAL
			---		LEN=0030 INSTALLED UNKN
			---	0050/1653	BMSBN 66/3012/0050/1633
			---		2 0 66122 0 00 0117+60
			---	0050/1633	PIERCEVILLE RUN
			---		BMSBG 66/3012/0050/1633
			---	0050/1383	018 "DIA CIR PLASTIC
			---		LEN=0035 INSTALLED 2012
			---	0050/1267	013"H 21"W ELLIP CONC
			---		LEN=0032 INSTALLED 2012
			---	0050/0534	018 "DIA CIR PLASTIC
			---		LEN=0035 INSTALLED 2012
			---	0050/0373	018 "DIA CIR PLASTIC
			---		LEN=0033 INSTALLED 2012
010068 FT		010068 FT	---	2 0 66122 0 00 0100+68	
			---	0050/0000	LENGTH(AH 2459 BK 2948)
			---		018 "DIA CIR PLASTIC
			---	0040/2859	LEN=0030 INSTALLED 2012
			---		018 "DIA CIR PLASTIC
			---	0040/2546	LEN=0060 INSTALLED 2012
			---		018 "DIA CIR PLASTIC

EXTRACT DATE: 11/25/2024 ROADWAY MANAGEMENT SYSTEM PAGE NUMBER: 732
PRINT DATE: 11/26/2024 SLD COUNTY/SR - ANNUAL PRINT COUNTY: YORK

DIR: B TOTAL LEN: 4.612 MI. DIST: 08-4 SR: 3012
LEFT MUN: CODORUS T RIGHT MUN: CODORUS T

		0040/2070	LEN=0035	INSTALLED	2012
		0040/1219	018 "DIA CIR PLASTIC LEN=0035	INSTALLED	2012
		0040/0840	018 "DIA CIR PLASTIC LEN=0030	INSTALLED	2012
	007120 FT	007120 FT	2 0 66122 0 00	0071+20	
NAFE SAWMILL RD (T406)		0040/0000	LENGTH(AH 2948 BK 2183)		
	0030/1638	0030/1638	018 "DIA CIR PLASTIC LEN=0042	INSTALLED	UNKN
		0030/1497	FOGLE FARM LN (PRDR)		
		0030/0483	048 "DIA CIR PLASTIC LEN=0041	INSTALLED	UNKN
MEADOW LN (PRDR)		0030/0141	FOREST LN (PRDR)		
	004937 FT	004937 FT	2 0 66122 0 00	0049+37	
		0030/0000	LENGTH(AH 2183 BK 2538)		
		0020/1090			
		0020/0900	019"H 30"W ELLIP CONC LEN=0040	INSTALLED	2012
		0020/0083	048 "DIA CIR PLASTIC LEN=0039	INSTALLED	UNKN
	002399 FT	002399 FT	2 0 66122 0 00	0023+99	
		0020/0000	LENGTH(AH 2538 BK 2399)		
		0010/2172	RESSLER RD (T409)		
		0010/1532	013"H 21"W ELLIP CONC LEN=0032	INSTALLED	2012
		0010/1080	024 "DIA CIR PLASTIC LEN=0050	INSTALLED	2012
		0010/0032	018"H 21"W ELLIP CONC LEN=0040	INSTALLED	UNKN
	000000 FT	000000 FT	2 0 66122 0 00	0000+00	
			NC RO CKVILLE RD JEFFERSON RD (SR0516 SEG 0100/0000)		
		0010/0000	MFC BEGIN = E LENGTH(AH 2399 BK 0000)		

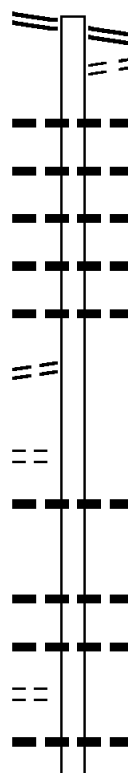
EXTRACT DATE: 11/25/2024 ROADWAY MANAGEMENT SYSTEM PAGE NUMBER: 731
PRINT DATE: 11/26/2024 SLD COUNTY/SR - ANNUAL PRINT COUNTY: YORK
DIR: B TOTAL LEN: 4.841 MI. DIST: 08-4 SR: 3011
LEFT MUN: SHREWSBURY T RIGHT MUN: SHREWSBURY T

PLEASANT VALLEY RD 025561 FT
(SR0616 SEG 0050/0000) 0100/2414

SUSQUEHANNOCK H.S. DR
(GOVT) 0100/0290
023147 FT

SUSQUEHANNOCK H.S. DR
(GOVT) 0090/2023

SUSQUEHANNOCK H.S. DR
(GOVT) 0090/0415
020841 FT



025561 FT PLEASANT VALLEY RD
0100/2414 (SR0616 SEG 0050/0000)
0100/2243 (FOR SR 0616 AND 3011
(CONN)
018 "DIA CIRC CONCR
0100/2186 LEN=0042 INSTALLED UNKN
018 "DIA CIRC CONCR
0100/1906 LEN=0044 INSTALLED UNKN
018 "DIA CIRC CONCR
0100/1516 LEN=0054 INSTALLED UNKN
024 "DIA CIRC CONCR
0100/1054 LEN=0049 INSTALLED UNKN
018 "DIA CIRC CONCR
0100/0646 LEN=0037 INSTALLED UNKN

023147 FT 2 0 66004 0 02 0510+83
5 0100/0000 LENGTH(AH 2414 BK 2306)

0090/1947 018 "DIA CIRC CONCR
LEN=0064 INSTALLED UNKN

0090/1037 018 "DIA CIRC CONCR
LEN=0055 INSTALLED UNKN
018 "DIA CIRC CONCR
0090/0524 LEN=0037 INSTALLED UNKN

0090/0310 018 "DIA CIRC CONCR
LEN=0054 INSTALLED UNKN
020841 FT 2 0 66004 0 02 0486+04

DIST: 08-4 SR: 3011
RIGHT MUN: SHREWSBURY T

EXTRACT DATE: 11/25/2024 ROADWAY MANAGEMENT SYSTEM PAGE NUMBER: 729
PRINT DATE: 11/26/2024 SLD COUNTY/SR - ANNUAL PRINT COUNTY: YORK

DIR: B TOTAL LEN: 4.841 MI. DIST: 08-4 SR: 3011
LEFT MUN: SHREWSBURY T RIGHT MUN: SHREWSBURY T

		0060/0843	LEN=0030	INSTALLED	1998
			018 "DIA	CIR PLASTIC	
		0060/0452	LEN=0030	INSTALLED	1998
012967 FT		012967 FT	2 0 66004	0 02 0406+80	
		0060/0000	LENGTH(AH	2978 BK 2398)	
			018 "DIA	CIR PLASTIC	
		0050/2355	LEN=0060	INSTALLED	1998
			034"H 53"W	ELLIP CONC	
		0050/2170	LEN=0040	INSTALLED	UNKN
			018 "DIA	CIR PLASTIC	
		0050/1943	LEN=0040	INSTALLED	1998
			024 "DIA	CIR PLASTIC	
		0050/1831	LEN=0040	INSTALLED	1998
			018 "DIA	CIR PLASTIC	
		0050/1188	LEN=0040	INSTALLED	1998
			SIMMERS HEIGHTS CT		
		0050/0805	(PRDR)		
			018 "DIA	CIR PLASTIC	
		0050/0777	LEN=0049	INSTALLED	1998
SUNNY SLOPE RD (T353)		0050/0200			
			BMSBN 66/3011/0050/0000		
			SHREWSBURY		
		0050/0013	CODORUS T		
010569 FT		010569 FT	2 0 66004	0 01 0382+82	
			CENTERVIL CK		
		0050/0000	BMSBG 66/3011/0050/0000		
			LENGTH(AH	2398 BK 3098)	
			015 "DIA	CAST IRON	
		0040/3053	LEN=0050	INSTALLED	UNKN
			NC BONAIR RD		
		0040/2881	013"H 22"W	ELLIPTICAL*	
			LEN=0051	INSTALLED	UNKN
			015 "DIA	CIR PLASTIC	
		0040/2663	LEN=0040	INSTALLED	UNKN
			015 "DIA	CIR PLASTIC	
		0040/2016	LEN=0031	INSTALLED	UNKN
			030 "DIA	CIR PLASTIC	
		0040/1761	LEN=0040	INSTALLED	UNKN
			018 "DIA	CIR PLASTIC	
		0040/1019	LEN=0035	INSTALLED	1997
			018 "DIA	CIR PLASTIC	
		0040/0556	LEN=0034	INSTALLED	UNKN
			018 "DIA	CIR PLASTIC	
		0040/0196	LEN=0040	INSTALLED	UNKN
007471 FT		007471 FT	2 0 66004	0 01 0353+42	

EXTRACT DATE: 11/25/2024 ROADWAY MANAGEMENT SYSTEM PAGE NUMBER: 728
PRINT DATE: 11/26/2024 SLD COUNTY/SR - ANNUAL PRINT COUNTY: YORK

DIR: B TOTAL LEN: 4.841 MI. DIST: 08-4 SR: 3011
LEFT MUN: CODORUS T RIGHT MUN: CODORUS T

006162 FT

002677 FT

000000 FT

		BOWSER RD
		(SR3004 SEG 0010/0000)
5	0040/0000	LENGTH(AH 3098 BK 1309)
		018 "DIA CIR PLASTIC
	0030/1220	LEN=0050 INSTALLED 1997
		018 "DIA CIR PLASTIC
	0030/1070	LEN=0040 INSTALLED 1997
		018 "DIA CIRC CONCR
	0030/0840	LEN=0040 INSTALLED UNKN
	006162 FT	2 0 66004 0 01 0339+81
		BIRTHDAY CLUB RD
		(T364)
5	0030/0000	LENGTH(AH 1309 BK 3485)
		018 "DIA CIRC CONCR
	0020/3412	LEN=0038 INSTALLED UNKN
		024 "DIA CIR PLASTIC
	0020/2088	LEN=0086 INSTALLED UNKN
		018 "DIA CIRC CONCR
	0020/1498	LEN=0031 INSTALLED UNKN
		018 "DIA CIRC CONCR
	0020/1203	LEN=0041 INSTALLED UNKN
		018 "DIA CIR PLASTIC
	0020/0824	LEN=0040 INSTALLED 1997
		018 "DIA CIR PLASTIC
	0020/0297	LEN=0030 INSTALLED UNKN
	002677 FT	2 0 66004 0 01 0304+96
5	0020/0000	LENGTH(AH 3485 BK 2677)
		040"H 60"W ELLIP METAL
	0010/2623	LEN=0030 INSTALLED 1997
		018 "DIA CIR PLASTIC
	0010/2268	LEN=0040 INSTALLED 1997
		024 "DIA CIR PLASTIC
	0010/1850	LEN=0040 INSTALLED UNKN
		012"H 21"W ELLIPTICAL*
	0010/0016	LEN=0055 INSTALLED UNKN
	000000 FT	2 0 66004 0 01 0278+40
		NC HI LDEBRAND RD
		MIDDLETOWN RD
		(SR0851 SEG 0060/0000)
		MFC BEGIN = E
5	0010/0000	LENGTH(AH 2677 BK 0000)

EXTRACT DATE: 11/25/2024 ROADWAY MANAGEMENT SYSTEM PAGE NUMBER: 727
PRINT DATE: 11/26/2024 SLD COUNTY/SR - ANNUAL PRINT COUNTY: YORK
DIR: B TOTAL LEN: .000 MI. DIST: 08-4 SR: 3010
LEFT MUN: CODORUS T RIGHT MUN: CODORUS T

000000 FT



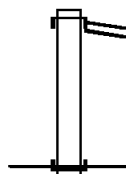
000000 FT
7010/0000 LENGTH(AH 2830 BK 0000)

EXTRACT DATE: 11/25/2024 ROADWAY MANAGEMENT SYSTEM PAGE NUMBER: 726
PRINT DATE: 11/26/2024 SLD COUNTY/SR - ANNUAL PRINT COUNTY: YORK

DIR: B TOTAL LEN: .015 MI. DIST: 08-4 SR: 3009
LEFT MUN: CODORUS T RIGHT MUN: CODORUS T

000079 FT

000000 FT



000079 FT
INTER-AHD STELTZ RD
(SR0851 SEG 0070/0000)
STELTZ RD
0010/0079 (SR0851 SEG 0070/0000)
000000 FT 2 0 66167 0 00 0000+00
NC MI DDLETOWN RD
INTER-BK MARYLAND STATE LINE
(STBD)
MFC BEGIN = D
0010/0000 LENGTH(AH 0079 BK 0000)

EXTRACT DATE: 11/25/2024 ROADWAY MANAGEMENT SYSTEM PAGE NUMBER: 725
PRINT DATE: 11/26/2024 SLD COUNTY/SR - ANNUAL PRINT COUNTY: YORK

DIR: B TOTAL LEN: 2.752 MI. DIST: 08-4 SR: 3008
LEFT MUN: SPRINGFIELD T RIGHT MUN: SPRINGFIELD T

014528 FT

014528 FT SUSQUEHANNA TR
0060/2077 (SR3001 SEG 0160/1461)

0060/1382 018 "DIA CIR PLASTIC
LEN=0036 INSTALLED 1999
0060/1208 018 "DIA CIR PLASTIC
LEN=0040 INSTALLED 1999
MUMMERT DR
0060/0738 (T426)

012451 FT

012451 FT 2 0 66159 0 00 0124+68
5 0060/0000 LENGTH(AH 2077 BK 1934)
018 "DIA CIR PLASTIC
0050/1705 LEN=0040 INSTALLED 1999

010517 FT

010517 FT 2 0 66159 0 00 0105+17
5 0050/0000 LENGTH(AH 1934 BK 2568)
018 "DIA CIRC METAL
0040/2489 LEN=0031 INSTALLED UNKN

0040/1045 018 "DIA CIRC METAL
LEN=0030 INSTALLED UNKN

0040/0113 018 "DIA CIRC METAL
007949 FT LEN=0030 INSTALLED UNKN

2 0 66159 0 00 0079+49 007949 FT

EXTRACT DATE: 11/25/2024 ROADWAY MANAGEMENT SYSTEM PAGE NUMBER: 724
PRINT DATE: 11/26/2024 SLD COUNTY/SR - ANNUAL PRINT COUNTY: YORK

DIR: B TOTAL LEN: 2.752 MI. DIST: 08-4 SR: 3008
LEFT MUN: SPRINGFIELD T RIGHT MUN: SPRINGFIELD T

FOUST RD (T420)	0040/0000	==	0040/0000	LENGTH(AH 2568 BK 3986)
		--	0030/3402	SPRINGFIELD SHREWSBURY T
		==	0030/2284	HAMETOWN RD (TWP)
	003963 FT		003963 FT	2 0 66159 0 00 0039+63
			0030/0000	LENGTH(AH 3986 BK 2462)
				WOLF ST (BORO)
		--	0020/0859	SHREWSBURY
		==		GLEN ROCK B
WALNUT ST (BORO)	0020/0476	==	0020/0476	HIGH ST (BORO)
		--	0020/0114	015 "DIA CIR PLASTIC
	001501 FT	--	001501 FT	LEN=0038 INSTALLED UNKN
				2 0 66159 0 00 0015+01
				CENTER ST (BORO)
		==	0020/0000	LENGTH(AH 2462 BK 1501)
CHURCH PL (BORO)	0010/1404	==		024 "DIA CIRC METAL
		--	0010/0938	LEN=0034 INSTALLED UNKN
CHURCH PL (BORO)	0010/0664	==		HAYWARD HTS (BORO)
		==	0010/0625	
NEW ST (BORO)	0010/0283	==		
UNNAMED AL (BORO)	0010/0218	==		
	000000 FT		000000 FT	2 0 66159 0 00 0000+00
			NC CHURCH ST	
			MAIN ST	
			(SR0216	SEG 0340/0709)
			MFC BEGIN = D	
			0010/0000	LENGTH(AH 1501 BK 0000)

EXTRACT DATE: 11/25/2024 ROADWAY MANAGEMENT SYSTEM PAGE NUMBER: 723
PRINT DATE: 11/26/2024 SLD COUNTY/SR - ANNUAL PRINT COUNTY: YORK

DIR: B TOTAL LEN: 1.654 MI. DIST: 08-4 SR: 3007
LEFT MUN: SHREWSBURY B RIGHT MUN: SHREWSBURY B

STONE ARCH RD
(BORO)

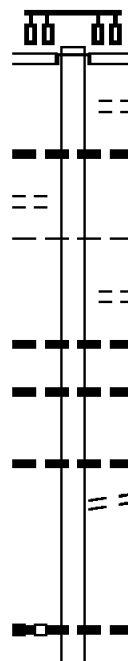
KIRCHNER RD
(T409)

008732 FT

0040/2285

005424 FT

0040/0000



008732 FT
INTER-AHD

0040/3308

0040/2878

0040/2445

0040/2267

0040/1798

0040/1509

0040/0959

0040/0295

0040/0027

005424 FT

5 0040/0000

OLD FARM LN
(BORO)
MAIN ST
(SR3001 SEG 0060/0000)
LUTHER RD
(PRDR)
018 " DIA CAST IRON
LEN=0049 INSTALLED UNKN
SHREWSBURY
SHREWSBURY T
MILLER PARK DR
(PRDR)
018 " DIA CIRC METAL
LEN=0035 INSTALLED UNKN
018 " DIA CIRC CONCR
LEN=0044 INSTALLED UNKN
060 " DIA CIRC METAL
LEN=0105 INSTALLED UNKN
STRAWBERRY RD
(T423)
2 0 66073 0 00 0325+16
024 " DIA CIRC CONCR
LEN=0049 INSTALLED UNKN
NC NEW FREEDOM RD
LENGTH(AH 3308 BK 2890)
018 " DIA CIRC CONCR

EXTRACT DATE: 11/25/2024 ROADWAY MANAGEMENT SYSTEM PAGE NUMBER: 722
PRINT DATE: 11/26/2024 SLD COUNTY/SR - ANNUAL PRINT COUNTY: YORK

DIR: B TOTAL LEN: 1.654 MI. DIST: 08-4 SR: 3007
LEFT MUN: SHREWSBURY T RIGHT MUN: SHREWSBURY T

2 0 66073 0 00 0295+74 002534 FT
PLEASANT AV
(BORO) 0030/0000

001074 FT

CHERRY AL
(BORO) 0010/0475
FRANKLIN ST
(BORO) 0010/0275
000000 FT

MAIN ST
(SR3002 SEG 0020/0000) 0010/0000

0030/2620	LEN=0044	INSTALLED UNKN
0030/1915	SHREWSBURY NEW FREEDOM B	
0030/1914	060 "DIA CIRC METAL LEN=0050	INSTALLED UNKN
0030/0659	024 "DIA CIRC CONCR LEN=0071	INSTALLED UNKN
0030/0458	ST JOHNS WAY (PRDR)	
0030/0267	018 "DIA CIRC CONCR LEN=0033	INSTALLED UNKN
0030/0154	018 "DIA CIRC CONCR LEN=0045	INSTALLED UNKN
0030/0044	018 "DIA CIRC CONCR LEN=0040	INSTALLED UNKN
002534 FT		
0030/0000	LENGTH(AH 2890 BK 1460) 015 "DIA CIRC METAL	
0020/1094	LEN=0093	INSTALLED UNKN
0020/0731	REEHLING RD (BORO)	
0020/0282	018 "DIA CIRC METAL LEN=0035	INSTALLED UNKN
0020/0196	018 "DIA CIRC METAL LEN=0001	INSTALLED UNKN
001074 FT	2 0 66073 0 00 0281+14	
0020/0000	LENGTH(AH 1460 BK 1074) 036 "DIA CIRC METAL	
0010/1066	LEN=0040	INSTALLED UNKN
0010/1016	018 "DIA CIRC METAL LEN=0030	INSTALLED UNKN
0010/0767	HIGHLAND AV (BORO)	
000000 FT	2 0 66073 0 00 0270+40	
INTER-BK	MAIN ST (SR3002 SEG 0020/0000)	
NC CO	INSTITUTION AV	
INTER-BK	CONSTITUTION AV (BORO)	
0010/0000	MFC BEGIN = C LENGTH(AH 1074 BK 0000)	

EXTRACT DATE: 11/25/2024 ROADWAY MANAGEMENT SYSTEM PAGE NUMBER: 721
PRINT DATE: 11/26/2024 SLD COUNTY/SR - ANNUAL PRINT COUNTY: YORK

DIR: B TOTAL LEN: 3.385 MI. DIST: 08-4 SR: 3006
LEFT MUN: SHREWSBURY B RIGHT MUN: SHREWSBURY B

	017873 FT		017873 FT	MAIN ST
			0080/2307	(SR3001 SEG 0080/2484)
			0080/2010	018 "DIA CAST IRON
			0080/1977	LEN=0015 INSTALLED UNKN
				SUNSET DR
				(BORO)
ASCOT DR				
(TWP)	0080/0683			
			0080/0476	024 "DIA CIR PLASTIC
			0080/0244	LEN=0032 INSTALLED UNKN
			015566 FT	TREE HOLLOW DR
2 0 66004 0 02 0717+44 015566 FT				(TWP)
CARDIFF RD	0080/0000			SHREWSBURY
(TWP)	0070/1168			SHREWSBURY T
CALHOUN RD			5 0080/0000	LENGTH(AH 2307 BK 1766)
(T440)				
	013800 FT			
			0070/0427	018 "DIA CIRC METAL
			013800 FT	LEN=0034 INSTALLED UNKN
			5 0070/0000	2 0 66004 0 02 0699+85
				LENGTH(AH 1766 BK 2576)
			0060/1935	013"H 17"W ELLIP METAL
				LEN=0042 INSTALLED UNKN
			0060/0932	024 "DIA CIRC METAL
				LEN=0046 INSTALLED UNKN
2 0 66004 0 02 0674+09 011224 FT			011224 FT	TOAD VALLEY RD
TOAD VALLEY RD				(SR3022 SEG 0010/0000)
(SR3022 SEG 0010/0000) 0060/0000			5 0060/0000	LENGTH(AH 2576 BK 3214)

EXTRACT DATE: 11/25/2024 ROADWAY MANAGEMENT SYSTEM PAGE NUMBER: 720
PRINT DATE: 11/26/2024 SLD COUNTY/SR - ANNUAL PRINT COUNTY: YORK

DIR: B TOTAL LEN: 3.385 MI. DIST: 08-4 SR: 3006
LEFT MUN: SHREWSBURY T RIGHT MUN: SHREWSBURY T

GANTZ RD
(T434)

0050/3022

GLEN VALLEY RD
(T426)

0050/1444

008010 FT

SHUE CT
(T393)

0040/0574

2 0 66004 0 02 0615+32 005403 FT
EVERETT RD
(T394)

0040/0000

==	0050/3020	018 "DIA CIR PLASTIC
---		LEN=0045 INSTALLED 2005
---	0050/2592	013"H 17"W ELLIP METAL
---		LEN=0040 INSTALLED UNKN
---	0050/2268	013"H 17"W ELLIP METAL
		LEN=0035 INSTALLED UNKN
==	0050/1372	015"H 21"W ELLIP METAL
---		LEN=0036 INSTALLED UNKN
---	0050/0911	015"H 21"W ELLIP METAL
---		LEN=0040 INSTALLED UNKN
---	0050/0530	015"H 21"W ELLIP METAL
	008010 FT	LEN=0040 INSTALLED UNKN
		2 0 66004 0 02 0641+14
		GLEN VALLEY RD
		(T426)
5	0050/0000	LENGTH(AH 3214 BK 2607)
		LC FOR GLEN VALLEY RD
	0040/2494	(CONN)
	0040/2346	BMSSEN 66/3006/0040/2318
		2 0 66004 0 02 0638+81
		TROUT RUN
	0040/2318	BMSBG 66/3006/0040/2318
---	0040/1654	024 "DIA CIRC METAL
---		LEN=0045 INSTALLED UNKN
---	0040/1187	015"H 21"W ELLIP METAL
		LEN=0030 INSTALLED UNKN
==	0040/0308	018 "DIA CIRC METAL
---		LEN=0055 INSTALLED UNKN
---	0040/0033	030 "DIA CIRC METAL
---	005403 FT	LEN=0055 INSTALLED UNKN
==	5 0040/0000	LENGTH(AH 2607 BK 2440)
	0030/2376	BMSSEN 66/3006/0030/2353
		2 0 66004 0 00 0614+47
		TROUT RUN
	0030/2353	BMSBG 66/3006/0030/2353
		RENNOLL RD
	0030/2162	(T392)
		024"H 35"W ELLIP METAL
---	0030/2136	LEN=0042 INSTALLED UNKN

EXTRACT DATE: 11/25/2024 ROADWAY MANAGEMENT SYSTEM PAGE NUMBER: 719
PRINT DATE: 11/26/2024 SLD COUNTY/SR - ANNUAL PRINT COUNTY: YORK

DIR: B TOTAL LEN: 3.385 MI. DIST: 08-4 SR: 3006
LEFT MUN: SHREWSBURY T RIGHT MUN: SHREWSBURY T

2 0 66004 0 02 0590+92 002963 FT
BOHR CT
(T395) 0030/0000

RAIL VIEW CT
(TWP)

000970 FT

0010/0881

000000 FT

Stationing	Notes
0030/1800	015"H 21"W ELLIP METAL LEN=0030 INSTALLED UNKN
0030/0890	015 "DIA CIRC METAL LEN=0036 INSTALLED UNKN
0030/0587	015 "DIA CIRC METAL LEN=0039 INSTALLED UNKN
002963 FT	
0030/0000	LENGTH(AH 2440 BK 1993) 018 "DIA CIRC PLASTIC
0020/1889	LEN=0030 INSTALLED 2005
0020/1493	013"H 17"W ELLIP METAL LEN=0042 INSTALLED UNKN
0020/1119	WALKER RD (T396)
0020/1016	BMSSEN 66/3006/0020/0934 BRIDGE POSTED (TONS) 2 0 66004 0 02 0580+75 SGL 23 COMB 31
0020/0996	TROUT RUN BMSBG 66/3006/0020/0934
0020/0890	018 "DIA CIRC PLASTIC LEN=0030 INSTALLED UNKN
0020/0225	018 "DIA CIRC PLASTIC LEN=0030 INSTALLED UNKN
0020/0122	(AAR 535047A)#TRKS 01
000970 FT	2 0 66004 0 02 0571+50 BALTIMORE ST (T397)
0020/0000	NC CL EARVIEW DR LENGTH(AH 1993 BK 0970)
0010/0430	BMSSEN 66/3006/0010/0289 1 1 02338 0 00 0006+91 S.BR.CODOR.
0010/0352	BMSBG 66/3006/0010/0289
0010/0100	018 "DIA CIRC METAL LEN=0050 INSTALLED UNKN
000000 FT	1 1 02338 0 00 0011+50 PLEASANT VALLEY RD (SR0616 SEG 0070/0000)
0010/0000	LTIMORE ST INTER-BK BALTIMORE ST (SR0616 SEG 0070/0000) MFC BEGIN = D
0010/0000	LENGTH(AH 0970 BK 0000)

EXTRACT DATE: 11/25/2024 ROADWAY MANAGEMENT SYSTEM PAGE NUMBER: 718
PRINT DATE: 11/26/2024 SLD COUNTY/SR - ANNUAL PRINT COUNTY: YORK
DIR: B TOTAL LEN: .000 MI. DIST: 08-4 SR: 3005
LEFT MUN: SHREWSBURY T RIGHT MUN: SHREWSBURY T

000000 FT
000000 FT
000000 FT



000000 FT
7030/0000 LENGTH(AH 3206 BK 2181)
000000 FT
7020/0000 LENGTH(AH 2181 BK 1098)
000000 FT
7010/0000 LENGTH(AH 1098 BK 0000)

EXTRACT DATE: 11/25/2024 ROADWAY MANAGEMENT SYSTEM PAGE NUMBER: 717
PRINT DATE: 11/26/2024 SLD COUNTY/SR - ANNUAL PRINT COUNTY: YORK

DIR: B TOTAL LEN: 2.710 MI. DIST: 08-4 SR: 3004
LEFT MUN: SHREWSBURY T RIGHT MUN: SHREWSBURY T

STELTZ RD
(SR0851 SEG 0150/0166)
BOUNDARY RD
(T419)

014311 FT

0060/2658

011653 FT

COUNTRY CLUB RD
(T422)

0050/1810

009812 FT

DAUGHERTY RD
(T462)

0040/1920

014311 FT

0060/2658

0060/1591

0060/1172

0060/1011

0060/0545

011653 FT

0060/0000

0050/0768

0050/0560

0050/0000

0040/2264

0040/0816

STELTZ RD
(SR0851 SEG 0150/0166)

021"H 15"W ELLIP CONC
LEN=0035 INSTALLED UNKN
014"H 23"W ELLIP CONC
LEN=0032 INSTALLED UNKN
018 "DIA CIR PLASTIC
LEN=0032 INSTALLED UNKN
018 "DIA CIR PLASTIC
LEN=0032 INSTALLED UNKN
2 0 66111 0 01 0117+87
COUNTRY CLUB RD
(T422)
LENGTH(AH 2658 BK 1841)

018 "DIA CIR PLASTIC
LEN=0035 INSTALLED 2024
018 "DIA CIR PLASTIC
LEN=0040 INSTALLED UNKN
2 0 66111 0 01 0099+55
LENGTH(AH 1841 BK 2640)
048 "DIA CIRC METAL
LEN=0050 INSTALLED UNKN

019"H 50"W ELLIP CONC
LEN=0032 INSTALLED UNKN

EXTRACT DATE: 11/25/2024 ROADWAY MANAGEMENT SYSTEM PAGE NUMBER: 716
PRINT DATE: 11/26/2024 SLD COUNTY/SR - ANNUAL PRINT COUNTY: YORK

DIR: B TOTAL LEN: 2.710 MI. DIST: 08-4 SR: 3004
LEFT MUN: SHREWSBURY T RIGHT MUN: SHREWSBURY T

					0040/0010	BMS EN 66/3004/0040/0000
						042"H 66"W CONC STRUCT
					0040/0007	LEN=0028 INSTALLED UNKN
					007172 FT	2 0 66111 0 01 0073+05
						TR.CODORUS
						BMSBG 66/3004/0040/0000
					5 0040/0000	LENGTH(AH 2640 BK 1879)
					005293 FT	INGHAM RD
						(T368)
					5 0030/0000	LENGTH(AH 1879 BK 3045)
						018 "DIA CIR PLASTIC
					0020/2743	LEN=0035 INSTALLED 2024
						024 "DIA CIR PLASTIC
					0020/1023	LEN=0046 INSTALLED 2024
						ST JOHNS CT
					0020/0043	(T350)
					002248 FT	2 0 66111 0 00 0022+48
						NC HILDERBRAND RD
					5 0020/0000	LENGTH(AH 3045 BK 2248)
						036 "DIA CIR PLASTIC
					0010/2180	LEN=0040 INSTALLED 2024
						SHREWSBURY
					0010/0128	CODORUS T
					0010/0103	BMS EN 66/3004/0010/0092
						2 0 66111 0 00 0000+55
						CENTERVILLE
					0010/0092	BMSBG 66/3004/0010/0092
					000000 FT	2 0 66111 0 00 0000+00
						HILDERBRAND RD
						(SR3011 SEG 0040/0000)
						NC BOWSER ROAD
						MFC BEGIN = E
					5 0010/0000	LENGTH(AH 2248 BK 0000)

007172 FT

2 0 66111 0 00 0052+69 005293 FT
BOYER RD
(T406)

0030/0000

002248 FT

000000 FT

HILDERBRAND RD
(SR3011 SEG 0040/0000) 0010/0000

EXTRACT DATE: 11/25/2024 ROADWAY MANAGEMENT SYSTEM PAGE NUMBER: 715
PRINT DATE: 11/26/2024 SLD COUNTY/SR - ANNUAL PRINT COUNTY: YORK
DIR: B TOTAL LEN: 1.265 MI. DIST: 08-4 SR: 3003
LEFT MUN: SPRING GARDEN T RIGHT MUN: SPRING GARDEN T

GEORGE ST 006678 FT
(SR3001 SEG 0360/0858) 0030/1921

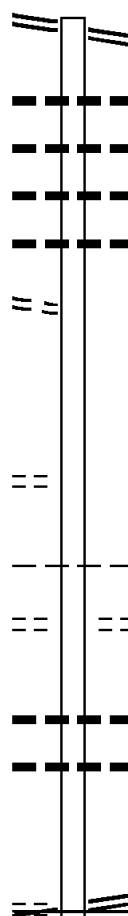
1 0 00892 0 00 0048+88 004757 FT
SHADY DELL RD
(T305) 0030/0000

CHESTNUT LN
(TWP) 0020/0332
002504 FT

VALMERE PATH
(TWP) 0010/1973

000000 FT

MONUMENT RD
(T508)
GEORGE ST
(SR3001 SEG 0330/1311) 0010/0000



006678 FT GEORGE ST
0030/1921 (SR3001 SEG 0360/0858)

0030/1210 018 "DIA CIR PLASTIC
LEN=0070 INSTALLED UNKN
0030/0661 018 "DIA CIR PLASTIC
LEN=0040 INSTALLED UNKN
0030/0387 018 "DIA CIR PLASTIC
LEN=0040 INSTALLED UNKN
050"H 72"W PIPE ARCH
0030/0205 LEN=0050 INSTALLED UNKN
004757 FT

NC ST ARCCROSS RD
S 0030/0000 LENGTH(AH 1921 BK 2253)

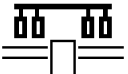
002504 FT 1 0 00892 0 00 0025+04
SPRING GARDEN
YORK T
S 0020/0000 LENGTH(AH 2253 BK 2504)
WYNTREBROOKE DR
0010/1973 (TWP)

0010/0958 006 "DIA CIR PLASTIC
LEN=0040 INSTALLED UNKN
024 "DIA CIRC METAL
0010/0397 LEN=0030 INSTALLED UNKN
000000 FT 1 0 00892 0 00 0000+00

GEORGE ST
(SR3001 SEG 0330/1311)
NC OL D BALTIMORE PK
MFC BEGIN = E
S 0010/0000 LENGTH(AH 2504 BK 0000)

EXTRACT DATE: 11/25/2024 ROADWAY MANAGEMENT SYSTEM PAGE NUMBER: 714
PRINT DATE: 11/26/2024 SLD COUNTY/SR - ANNUAL PRINT COUNTY: YORK

DIR: B TOTAL LEN: 1.574 MI. DIST: 08-4 SR: 3002
LEFT MUN: SHREWSBURY T RIGHT MUN: SHREWSBURY T

	008312 FT		008312 FT SUSQUEHANNA TR (SR3001 SEG 0030/1819)
			0040/2001
			0040/1305 015 "DIA CIRC CONCR LEN=0030 INSTALLED UNKN
	006311 FT		0040/0178 016 "DIA CAST IRON LEN=0030 INSTALLED UNKN
			006311 FT 1 1 02002 0 00 0050+59
			0040/0000 LENGTH(AH 2001 BK 2098)
			0030/1604 012 "DIA CAST IRON LEN=0029 INSTALLED UNKN
ALEXANDER DR (PRDR)	0030/1389		
			0030/1040 SHREWSBURY NEW FREEDOM B
AGELICA WY (PRDR)	0030/0937		
WETHERSFIELD DR (BORO)	0030/0560		0030/0560 VETERANS DR (BORO)
WETHERSFIELD DR (BORO)	0030/0405		
			0030/0371 012 "DIA CAST IRON LEN=0030 INSTALLED UNKN
1 1 02002 0 00 0029+53 004213 FT			004213 FT
REEHLING RD (BORO)	0030/0000		0030/0000 LENGTH(AH 2098 BK 2953) MATTHEWS COURT
			0020/2556 (BORO)
			0020/2535 016 "DIA CAST IRON LEN=0057 INSTALLED UNKN
			0020/2110 HOFFHEINS DR (BORO)
			OLD KEESEY RD (BORO)
			NC CAMPBELL RD

EXTRACT DATE: 11/25/2024 ROADWAY MANAGEMENT SYSTEM PAGE NUMBER: 713
PRINT DATE: 11/26/2024 SLD COUNTY/SR - ANNUAL PRINT COUNTY: YORK

DIR: B TOTAL LEN: 1.574 MI. DIST: 08-4 SR: 3002
LEFT MUN: NEW FREEDOM B RIGHT MUN: NEW FREEDOM B

UNNAMED AL
(BORO)
GEORGE ST
(BORO)
JOHN AL
(BORO)

0020/0922
0020/0672
0020/0347

1 1 02002 0 00 0000+00 001260 FT
CONSTITUTION AV
(SR3007 SEG 0010/0000) 0020/0000
UNNAMED AL
(BORO) 0010/1145
UNNAMED AL
(BORO) 0010/0937

UNNAMED AL
(BORO) 0010/0626

FRONT ST
(BORO) 0010/0283

000000 FT

SECOND ST
(SR0851 SEG 0160/0000) 0010/0000

0020/1173 FREEDOM AV
(BORO)
0020/1031 015" DIA CIRC CONCR
LEN=0045 INSTALLED UNKN

0020/0027 CONSTITUTION AV
001260 FT (BORO)
5 0020/0000 LENGTH(AH 2953 BK 1260)

0010/0721 FACTORY AL
(BORO)
0010/0579 BMS EN 66/3002/0010/0565
120"H 48"W CON BOX CUL
0010/0575 LEN=0300 INSTALLED UNKN
2 0 66073 0 00 0263+58
BEETREE RUN
0010/0565 BMSBG 66/3002/0010/0565
FRONT AV
0010/0540 (BORO)
RAILROAD AV
0010/0398 (BORO)
0010/0338 (AAR 535056Y) #TRKS 02
012" DIA CIRC METAL
0010/0312 LEN=0001 INSTALLED UNKN

0010/0242 FRONT ST
(BORO)
0010/0145 018" DIA CIRC METAL
LEN=0058 INSTALLED UNKN
CHURCH AL
(BORO)
0010/0076 2 0 66073 0 00 0257+96
000000 FT
NC MA IN ST
INTER-BK MAIN ST
(SR0851 SEG 0160/0000)
MFC BEGIN = D
5 0010/0000 LENGTH(AH 1260 BK 0000)

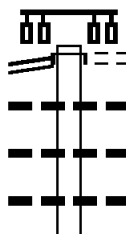
EXTRACT DATE: 11/25/2024 ROADWAY MANAGEMENT SYSTEM PAGE NUMBER: 712
PRINT DATE: 11/26/2024 SLD COUNTY/SR - ANNUAL PRINT COUNTY: YORK

DIR: B TOTAL LEN: 15.582 MI. DIST: 08-4 SR: 3001
LEFT MUN: SPRING GARDEN T RIGHT MUN: SPRING GARDEN T

082271 FT

BUSINESS 83 RD
(SR3075 SEG 0055/0000) 0364/0833

081438 FT



082271 FT
INTER-AHD

0364/0833

0364/0631

0364/0412

0364/0255

081438 FT

GEORGE ST
(SR3075 SEG 0055/0000)
YORK HOSPITAL DR
(PRDR)

024 " DIA CIRC CONCR
LEN=0068 INSTALLED UNKN
030 " DIA CIRC CONCR
LEN=0120 INSTALLED UNKN
018 " DIA CIRC CONCR
LEN=0050 INSTALLED UNKN
0 0 00000 0 00 0000+00

EXTRACT DATE: 11/25/2024 ROADWAY MANAGEMENT SYSTEM PAGE NUMBER: 711
PRINT DATE: 11/26/2024 SLD COUNTY/SR - ANNUAL PRINT COUNTY: YORK

DIR: B TOTAL LEN: 15.582 MI. DIST: 08-4 SR: 3001
LEFT MUN: SPRING GARDEN T RIGHT MUN: SPRING GARDEN T

STARCROSS RD
(SR3003 SEG 0030/1921) 0360/0858

079612 FT

077084 FT

		BUSINESS 83 RD
		(SR3075 SEG 0050/1647)
		MFC BEGIN = B
5	0364/0000	LENGTH(AH 0833 BK 1826)
		030 "DIA CIRC CONCR
	0360/1795	LEN=0025 INSTALLED UNKN
		018 "DIA CIRC CONCR
	0360/1653	LEN=0030 INSTALLED UNKN
		BUS. I-83 SB
	0360/1490	OP ID 66/3075/0053/0000
	0360/1335	BMSSEN 66/3001/0360/1286
		1 0 00127 0 00 0874+22
		TYLER RUN
	0360/1296	BMSBG 66/3001/0360/1286
		018 "DIA CIRC CONCR
	0360/1139	LEN=0067 INSTALLED UNKN
		018 "DIA CIRC CONCR
	0360/0539	LEN=0036 INSTALLED UNKN
		018 "DIA CIRC CONCR
	0360/0513	LEN=0034 INSTALLED UNKN
		018 "DIA CIRC CONCR
	0360/0185	LEN=0039 INSTALLED UNKN
	079612 FT	1 0 00127 0 00 0860+85
		TRI-HILL RD
		(T314)
5	0360/0000	LENGTH(AH 1826 BK 2528)
		042"H 64"W CONC STRUCT
	0350/2171	LEN=0035 INSTALLED UNKN
		GOTWALT AL
		(TWP)
	0350/2030	015 "DIA CIR PLASTIC
	0350/1633	LEN=0044 INSTALLED UNKN
		BMSSEN 66/3001/0350/1591
		0 0 00000 0 00 0000+00
		TYLERS RUN
	0350/1591	BMSBG 66/3001/0350/1591
		DUKE ST
		(T312)
	0350/0948	SPRING GARDEN
		YORK T
	0350/0357	BMSSEN 66/3001/0350/0287
	0350/0323	1 0 00127 0 00 0838+47
		TYLERS RUN
	0350/0287	BMSBG 66/3001/0350/0287
	077084 FT	1 0 00127 0 00 0835+60
		POWDER MILL RD
		(TWP)

DIST: 08-4 SR: 3001
RIGHT MUN: YORK T

EXTRACT DATE: 11/25/2024 ROADWAY MANAGEMENT SYSTEM PAGE NUMBER: 709
PRINT DATE: 11/26/2024 SLD COUNTY/SR - ANNUAL PRINT COUNTY: YORK

DIR: B TOTAL LEN: 15.582 MI. DIST: 08-4 SR: 3001
LEFT MUN: YORK T RIGHT MUN: YORK T

UNKNOWN (TWP)	0320/2794	==			
		---		0320/2266	048 "DIA CIRC CONCR LEN=0060 INSTALLED UNKN
CLAIRIAN DR (TWP)	0320/2144	==			
FAIR ACRES DR (TWP)	0320/1276	POI		0320/1276	(APRA) FAIRVALLEY COURT 027 "DIA CIRC METAL
		---		0320/0989	LEN=0060 INSTALLED UNKN
		---		0320/0966	018 "DIA CIRC CONCR LEN=0059 INSTALLED UNKN
		POE		0320/0646	(APRA) ROLLING ACRES ROLLING ACRES DR (TWP)
					LEADER HEIGHTS RD
1 0 00127 0 00 0750+20 068576 FT		00 00		068576 FT	(SR0182 SEG 0140/0000)
INDIAN ROCK DAM RD		---		5 0320/0000	LENGTH(AH 3516 BK 1220)
(SR0182 SEG 0140/0000)	0320/0000	==			
REYNOLDS MILL RD					
(SR3017 SEG 0080/2049)	0310/0992				
	067356 FT			067356 FT	1 0 00127 0 00 0737+84
SOUTHERN HILLS RD		==		5 0310/0000	NC GEORGE ST LENGTH(AH 1220 BK 3255)
(TWP)	0310/0000	---		0300/3092	018 "DIA CIRC CONCR LEN=0052 INSTALLED 2003
		---		0300/2780	018 "DIA CIRC CONCR LEN=0072 INSTALLED 2003
					JOPPA RD
		==		0300/2100	(T729)
		---		0300/2090	015 "DIA CIRC CONCR LEN=0024 INSTALLED 1999
		---		0300/1514	018 "DIA CIRC CONCR LEN=0056 INSTALLED 2003
		---		0300/1174	018 "DIA CIRC CONCR LEN=0052 INSTALLED 2003
		---		0300/0642	018 "DIA CIRC CONCR LEN=0052 INSTALLED UNKN
		---		0300/0164	018 "DIA CIRC CONCR LEN=0047 INSTALLED 2003
	064101 FT			5 0300/0000	1 0 00127 0 00 0705+29 LENGTH(AH 3255 BK 1448)
					CODORUS CRK. STRUCTURE LENGTH 16 FT
				0290/0900	BMSID 66/3001/0290/0900

EXTRACT DATE: 11/25/2024 ROADWAY MANAGEMENT SYSTEM PAGE NUMBER: 708
PRINT DATE: 11/26/2024 SLD COUNTY/SR - ANNUAL PRINT COUNTY: YORK

DIR: B TOTAL LEN: 15.582 MI. DIST: 08-4 SR: 3001
LEFT MUN: YORK T RIGHT MUN: YORK T

					YORK
			0290/0883		SPRINGFIELD T
062653 FT			062653 FT	1 0 00127 0 00	0690+81
			0290/0000	LENGTH(AH 1448 BK 2325)	
			0280/2325	BMSSEN 66/3001/0280/2210	
				1 0 00127 0 00	0689+66
				LK SPILLWAY	
			0280/2210	BMSBG 66/3001/0280/2210	
			0280/1231	018 "DIA CIRC CONCR	
				LEN=0037 INSTALLED 2003	
			0280/0749	018 "DIA CIRC CONCR	
				LEN=0040 INSTALLED 2003	
			0280/0349	018 "DIA CIRC CONCR	
060328 FT				LEN=0048 INSTALLED 2003	
			060328 FT	1 0 00127 0 00	0667+56
				NC SU	
			0280/0000	LENGTH(AH 2325 BK 1145)	
				GREENBRIAR DR	
			0270/0982	(TWP)	
				SPRINGFIELD	
			0270/0952	JACOBUS B	
			0270/0480	018 "DIA CIRC CONCR	
				LEN=0040 INSTALLED 2003	
GEISELMAN DR (BORO)			0270/0048		
			059183 FT	1 0 00127 0 00	0655+89
				UNNAMED AL	
			0270/0000	LENGTH(AH 1145 BK 1392)	
				CHURCH ST	
			0260/0892	(SR2068 SEG 0010/0000)	
			0260/0877	018 "DIA CIRC CONCR	
				LEN=0035 INSTALLED UNKN	
			0260/0403	WATER ST	
				(BORO)	
057791 FT			057791 FT	1 0 00127 0 00	0641+97
				MEADOW ST	
				(BORO)	
			0260/0000	LENGTH(AH 1392 BK 2249)	
				024"H 56"W ELLIP METAL	
			0250/2106	LEN=0043 INSTALLED UNKN	
				UNNAMED AL	
			0250/1922	(BORO)	
				018 "DIA CIRC CONCR	
			0250/1916	LEN=0044 INSTALLED UNKN	

EXTRACT DATE: 11/25/2024 ROADWAY MANAGEMENT SYSTEM PAGE NUMBER: 707
PRINT DATE: 11/26/2024 SLD COUNTY/SR - ANNUAL PRINT COUNTY: YORK

DIR: B TOTAL LEN: 15.582 MI. DIST: 08-4 SR: 3001
LEFT MUN: JACOBUS B RIGHT MUN: JACOBUS B

SMITH ST (BORO)	0250/1785	==			
VALLEY RD (SR3020 SEG 0110/0000)	0250/1044	==	00 00		YORK RD (SR3020 SEG 0110/0000)
	055542 FT				0250/1044
					055542 FT 1 0 00127 0 00 0619+81
					NC MAIN ST
SCHOOL RD (T520)	0240/1759	==	00 00		JACOBUS
					SPRINGFIELD T
					5 0250/0000 LENGTH(AH 2249 BK 1786)
					0240/1759
					030 "DIA CIRC CONCR
					LEN=0045 INSTALLED UNKN
					018 "DIA CIRC CONCR
					LEN=0045 INSTALLED UNKN
					0240/1689
					015 "DIA CIRC CONCR
					LEN=0035 INSTALLED UNKN
HIDDEN HILL FARM LN (PRDR)	0240/0606	==			0240/0725
1 0 00127 0 00 0601+95	053756 FT				053756 FT SEMINOLE DR
BECK RD (T528)	0240/0000	==	==		5 0240/0000 LENGTH(AH 1786 BK 2344)
					CHEYENNE DR
					(BORO)
					018 "DIA CAST IRON
					LEN=0039 INSTALLED UNKN
					0230/1395
					0230/1233
					016 "DIA CAST IRON
					LEN=0043 INSTALLED UNKN
	051412 FT				1 0 00127 0 00 0578+51
					5 0230/0000 LENGTH(AH 2344 BK 0856)
					018 "DIA CIRC CONCR
					LEN=0037 INSTALLED UNKN
					0220/0264
					020"H 28"W ELLIP METAL
					LEN=0041 INSTALLED UNKN
	050556 FT				0220/0074
					050556 FT 1 0 00127 0 00 0555+63
					NC SU
					SUSQUEHANNA TR
					NORTH ST
					(SR3100 SEG 0002/0000)

EXTRACT DATE: 11/25/2024 ROADWAY MANAGEMENT SYSTEM PAGE NUMBER: 706
PRINT DATE: 11/26/2024 SLD COUNTY/SR - ANNUAL PRINT COUNTY: YORK

DIR: B TOTAL LEN: 15.582 MI. DIST: 08-4 SR: 3001
LEFT MUN: SPRINGFIELD T RIGHT MUN: SPRINGFIELD T

REYNOLDS MILL RD
(SR0214 SEG 0138/0000) 0220/0000
050556 FT

ORE ST
(BORO) 0200/1023

CEMETERY ST
(BORO) 0200/0603
049533 FT

PINE AV
(BORO) 0190/2896

MILL ST
(T529) 0190/2008

045844 FT

INNERST LN
(TWP) 0180/1805

INTER-BK MAIN ST
(SR0214 SEG 0138/0000)
0220/0000 LTH AH 000856 BK 000100
050556 FT
7214/0000 LTH AH 000100 BK 001023
INTER-AHD MAIN ST
(SR0214 SEG 0150/0000)
ORE ST
(SR0214 SEG 0150/0000)
0200/1023 LOGANVILLE B
018 "DIA CIRC CONCR
0200/0898 LEN=0025 INSTALLED UNKN
049533 FT 1 0 00127 0 00 0524+81
0200/0000 LENGTH(AH 1023 BK 3689)
024 "DIA CIRC CONCR
0190/3092 LEN=0028 INSTALLED UNKN
018 "DIA CIRC CONCR
0190/2716 LEN=0045 INSTALLED UNKN
UNKNOWN AL
0190/2626 (BORO)
UNKNOWN AL
0190/2493 (BORO)
UNKNOWN AL
0190/2364 (BORO)
UNKNOWN AL
0190/2086 (BORO)
012 "DIA CAST IRON
0190/1761 LEN=0038 INSTALLED UNKN
018 "DIA CIR PLASTIC
0190/1614 LEN=0037 INSTALLED UNKN
015 "DIA CIRC CONCR
0190/0619 LEN=0036 INSTALLED UNKN
045844 FT 1 0 00127 0 00 0487+92
NC MA IN ST
LOGANVILLE
SPRINGFIELD T
0190/0000 LENGTH(AH 3689 BK 2172)
018 "DIA CIRC METAL

EXTRACT DATE: 11/25/2024 ROADWAY MANAGEMENT SYSTEM PAGE NUMBER: 705
PRINT DATE: 11/26/2024 SLD COUNTY/SR - ANNUAL PRINT COUNTY: YORK

DIR: B TOTAL LEN: 15.582 MI. DIST: 08-4 SR: 3001
LEFT MUN: SPRINGFIELD T RIGHT MUN: SPRINGFIELD T

SPRINGFIELD RD
(T399)

0180/0900

ACKWOOD DR
(T403)

0180/0195
043672 FT

1 0 00127 0 00 0434+78 040530 FT
GLEN ROCK RD
(SR0216 SEG 0420/0000) 0170/0000
040530 FT

CHURCH ST
(SR3008 SEG 0060/2077) 0160/1461

GLEN VALLEY RD
(T435) 038734 FT
0160/0000

0180/1727 LEN=0046 INSTALLED UNKN
0180/1062 018 "DIA CIRC CONCR
LEN=0038 INSTALLED UNKN
0180/0434 018"H 01"W ELLIP METAL
LEN=0038 INSTALLED UNKN
0180/0340 SPRINGFIELD RD
(T399)
043672 FT 1 0 00127 0 00 0466+20
LINDY LN
(T402)
0180/0000 LENGTH(AH 2172 BK 3142)
0170/2328 018 "DIA CIRC METAL
LEN=0047 INSTALLED UNKN
0170/1264 018 "DIA CAST IRON
LEN=0043 INSTALLED UNKN
0170/0335 RIDGEVIEW RD
INTER-BK (SR2070 SEG 0010/0000)
SUSQUEHANNA TR
(SR0216 SEG 0420/0000)
0170/0000 LTH AH 003142 BK 000100
040530 FT
7164/0000
INTER-AHD
0160/1796 LTH AH 000100 BK 001796
SUSQUEHANNA TR
(SR0216 SEG 0430/0000)
SEAKS RUN RD
(SR0216 SEG 0430/0000)
038734 FT 1 0 00127 0 00 0387+59
(APRA) ALBRIGHT'S MH ES
0160/0000 LENGTH(AH 1796 BK 1986)
0150/1810 018 "DIA CIRC METAL
LEN=0041 INSTALLED UNKN
0150/0658 INDUSTRIAL RD
(TWP)

EXTRACT DATE: 11/25/2024 ROADWAY MANAGEMENT SYSTEM PAGE NUMBER: 704
PRINT DATE: 11/26/2024 SLD COUNTY/SR - ANNUAL PRINT COUNTY: YORK

DIR: B TOTAL LEN: 15.582 MI. DIST: 08-4 SR: 3001
LEFT MUN: SPRINGFIELD T RIGHT MUN: SPRINGFIELD T

	036748 FT		036748 FT	1 0 00127 0 00 0367+85 SPRINGFIELD SHREWSBURY T LENGTH(AH 1986 BK 3224) COMMERCE DR (PRDR) 015"H 21"W ELLIP CONC LEN=0046 INSTALLED UNKN
		--		
		==	0150/0000	
			0140/2853	
		--	0140/2711	
		--		024 "DIA CIRC METAL LEN=0065 INSTALLED UNKN THEATRE RD (T530) 018 "DIA CIRC CONCR LEN=0063 INSTALLED UNKN
		==	0140/1745	
			0140/1294	
		--	0140/0762	
POND DR (T530)	0140/0740	==		
	033524 FT		033524 FT	1 0 00127 0 00 0335+61 HAIN RD (SR2093 SEG 0060/1172) LENGTH(AH 3224 BK 3477)
		==	0140/0000	
		--		030 "DIA CIRC CONCR LEN=0046 INSTALLED UNKN
HAMETOWN RD (T433)	0130/1818	==	0130/2006	
	030047 FT		030047 FT	1 0 00127 0 00 0300+71 HARVEY CT (T571) LENGTH(AH 3477 BK 3310)
		==	0130/0000	
		--	0120/2478	024 "DIA CIRC CONCR LEN=0040 INSTALLED UNKN
RESERVOIR RD (T437)	0120/1625	==		
		--	0120/1504	018 "DIA CIRC CONCR LEN=0040 INSTALLED UNKN

EXTRACT DATE: 11/25/2024 ROADWAY MANAGEMENT SYSTEM PAGE NUMBER: 703
PRINT DATE: 11/26/2024 SLD COUNTY/SR - ANNUAL PRINT COUNTY: YORK

DIR: B TOTAL LEN: 15.582 MI. DIST: 08-4 SR: 3001
LEFT MUN: SHREWSBURY T RIGHT MUN: SHREWSBURY T

026737 FT		026737 FT	1 0 00127 0 00 0267+61
		NC SU	SQUEHANNA TR
			SHREWSBURY
			SHREWSBURY B
		5 0120/0000	LENGTH(AH 3310 BK 2036)
			018 "DIA CIRC CONCR
		0110/1413	LEN=0145 INSTALLED UNKN
			WOODLAND DR
		0110/1226	(BORO)
			024 "DIA CIRC CONCR
		0110/0524	LEN=0040 INSTALLED UNKN
			GATEWOOD DR
		0110/0243	(BORO)
			076"H 72"W CONC STRUCT
		0110/0066	LEN=0044 INSTALLED UNKN
		024701 FT	
1 0 00127 0 00 0247+25 024701 FT		5 0110/0000	LENGTH(AH 2036 BK 2055)
VALLEY RD			WINEBERRY DR
(SR3022 SEG 0020/2950) 0110/0000		0100/1720	(BORO)
			024 "DIA CIRC METAL
HOLIDAY DR		0100/1098	LEN=0211 INSTALLED UNKN
(BORO) 0100/1334			
			BROOKVIEW LN
SUNDANCE LN		0100/0565	(BORO)
(BORO) 0100/0954			012 "DIA CIRC CONCR
		0100/0506	LEN=0052 INSTALLED UNKN
		022646 FT	1 0 00127 0 00 0226+61
022646 FT			PLANK RD
			(SR2074 SEG 0010/0000)
		5 0100/0000	LENGTH(AH 2055 BK 1605)
			NORTHPOINT DR
		0090/1146	(BORO)
			021041 FT
021041 FT		021041 FT	1 0 00127 0 00 0210+89
			CLEARVIEW DR
			(BORO)
		5 0090/0000	LENGTH(AH 1605 BK 2507)
CLEARVIEW DR			
(SR3006 SEG 0080/2307) 0080/2484			036 "DIA CIRC METAL
		0080/2342	LEN=0033 INSTALLED UNKN

DIST: 08-4 SR: 3001
RIGHT MUN: SHREWSBURY B

DIST: 08-4 SR: 3001
RIGHT MUN: SHREWSBURY B

EXTRACT DATE: 11/25/2024 ROADWAY MANAGEMENT SYSTEM PAGE NUMBER: 700
PRINT DATE: 11/26/2024 SLD COUNTY/SR - ANNUAL PRINT COUNTY: YORK

DIR: B TOTAL LEN: 15.582 MI. DIST: 08-4 SR: 3001
LEFT MUN: SHREWSBURY T RIGHT MUN: SHREWSBURY T

CAMPBELL RD
(SR3002 SEG 0040/2001) 0030/1819

006494 FT

KELLER RD
(T427)

0020/1306

003476 FT

ADAMS RD
(T526)

0010/1194

000000 FT



0030/1819

0030/0697

006494 FT

0030/0000

0020/1985

0020/1285

0020/0975

0020/0194

0020/0000

0010/3422

0010/2502

0010/1237

0010/0915

000000 FT

0010/0000

044"H 66"W ELLIP CONC
LEN=0054 INSTALLED UNKN

1 0 00127 0 00 0064+94

OAKWOOD RD
(T415)
LENGTH(AH 2804 BK 3018)

018 "DIA CIRC CONCR
LEN=0035 INSTALLED UNKN

SOUTHWOOD RD
(T456)
018 "DIA CIRC CONCR
LEN=0040 INSTALLED UNKN

024 "DIA CIRC CONCR
LEN=0045 INSTALLED UNKN
1 0 00127 0 00 0034+76
LENGTH(AH 3018 BK 3476)
SWEENEY CT
(T438)

015 "DIA CIRC CONCR
LEN=0036 INSTALLED UNKN

018 "DIA CIRC CONCR
LEN=0041 INSTALLED UNKN

STEWARTSTOWN RD
(SR2076 SEG 0010/0000)

1 0 00127 0 00 0000+00

NC SU SQUEHANNA TR
INTER-BK MARYLAND STATE LINE
(STBD)

MFC BEGIN = C
LENGTH(AH 3476 BK 0000)

EXTRACT DATE: 11/25/2024 ROADWAY MANAGEMENT SYSTEM PAGE NUMBER: 699
PRINT DATE: 11/26/2024 SLD COUNTY/SR - ANNUAL PRINT COUNTY: YORK
DIR: B TOTAL LEN: 1.633 MI. DIST: 08-4 SR: 2104
LEFT MUN: PEACH BOTTOM T RIGHT MUN: PEACH BOTTOM T

008621 FT

~~POI~~

008621 FT (APRA) PEACH BOTTOM ATO
INTER-AHD LAY RD
(T601)
0030/2554 FLINTVILLE RD
(TBC)
015"H 21"W ELLIP METAL

EXTRACT DATE: 11/25/2024 ROADWAY MANAGEMENT SYSTEM PAGE NUMBER: 698
PRINT DATE: 11/26/2024 SLD COUNTY/SR - ANNUAL PRINT COUNTY: YORK

DIR: B TOTAL LEN: 1.633 MI. DIST: 08-4 SR: 2104
LEFT MUN: PEACH BOTTOM T RIGHT MUN: PEACH BOTTOM T

STONE RD
(T605)

006067 FT

0020/2154

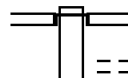
002969 FT

000000 FT

0030/2541	LEN=0060	INSTALLED	UNKN
0030/1928	015 "DIA	CIRC METAL	
	LEN=0035	INSTALLED	UNKN
0030/1752	015 "DIA	CIRC METAL	
	LEN=0033	INSTALLED	UNKN
0030/0920	018 "DIA	CIRC METAL	
	LEN=0070	INSTALLED	1999
0030/0418	018 "DIA	CIRC METAL	
	LEN=0040	INSTALLED	1999
006067 FT	2 0 66070	0 00	0215+10
0030/0000	LENGTH(AH	2554	BK 3098)
	042 "DIA	CIRC METAL	
0020/2635	LEN=0045	INSTALLED	UNKN
0020/0698	021"H 15"W	0 PIPE	DESC
	LEN=0030	INSTALLED	1997
002969 FT	2 0 66070	0 00	0183+89
	PIKES	PEAK	RD
	(T602)		
0020/0000	LENGTH(AH	3098	BK 2969)
	042 "DIA	CIRC METAL	
0010/2859	LEN=0040	INSTALLED	1997
0010/1944	BMS EN 66/2104/0010/1908		
	2 0 66070	0 00	0173+50
	TR. MUDDY	CK	
0010/1932	BMS BG 66/2104/0010/1908		
	056"H 90"W	OTHER	STRUC
0010/1888	LEN=0030	INSTALLED	UNKN
000000 FT	2 0 66070	0 00	0154+20
	NC LAY	RD	
	BROAD	ST	ET
	(SR2045	SEG	0030/0000)
INTER-BK	WATSON	RD	
	(T595)		
	MFC	BEGIN	= D
0010/0000	LENGTH(AH	2969	BK 0000)

EXTRACT DATE: 11/25/2024 ROADWAY MANAGEMENT SYSTEM PAGE NUMBER: 697
PRINT DATE: 11/26/2024 SLD COUNTY/SR - ANNUAL PRINT COUNTY: YORK
DIR: B TOTAL LEN: 2.948 MI. DIST: 08-4 SR: 2103
LEFT MUN: STEWARTSTOWN B RIGHT MUN: STEWARTSTOWN B

015566 FT



015566 FT
INTER-AHD MILL ST
(BORO)
HILL ST
0070/1133 (SR0851 SEG 0340/1349)
ALLEY
0070/0728 (BORO)

EXTRACT DATE: 11/25/2024 ROADWAY MANAGEMENT SYSTEM PAGE NUMBER: 696
PRINT DATE: 11/26/2024 SLD COUNTY/SR - ANNUAL PRINT COUNTY: YORK

DIR: B TOTAL LEN: 2.948 MI. DIST: 08-4 SR: 2103
LEFT MUN: STEWARTSTOWN B RIGHT MUN: STEWARTSTOWN B

CEMETERY AV
(BORO)

014433 FT

0070/0000

012323 FT

STERLING RD
(T548)

0050/1416

2 0 66119 0 00 0096+55 009655 FT

RIDGE MEADOW RD

(T542)

STEWARTSTOWN RD

(T545)

0050/0000

0070/0567

015 "DIA CIRC CONCR
LEN=0025 INSTALLED UNKN
GEORGE ST

0070/0362

(BORO)

014433 FT

2 0 66119 0 01 0147+75

NC MILL ST

0070/0000 LENGTH(AH 1133 BK 2110)

0060/0987

STEWARTSTOWN

HOPEWELL T

0060/0933

024 "DIA CIRC METAL
LEN=0036 INSTALLED UNKN

0060/0149

044"H 72"W ELLIP METAL
LEN=0052 INSTALLED UNKN

0060/0034

024 "DIA CIRC METAL
LEN=0054 INSTALLED UNKN

012323 FT

2 0 66119 0 00 0123+23

CHURCH ST

0060/0000 LENGTH(AH 2110 BK 2668)

0050/2231

015"H 21"W ELLIP METAL
LEN=0042 INSTALLED UNKN

0050/1970

018 "DIA CIRC METAL
LEN=0042 INSTALLED UNKN

0050/1604

BMSSEN 66/2103/0050/1565
2 0 66119 0 00 0111+61

T. DEER CK.

0050/1565

BMSBG 66/2103/0050/1565

0050/1005

024 "DIA CIRC METAL
LEN=0220 INSTALLED UNKN

0050/0935

024 "DIA CIRC METAL
LEN=0071 INSTALLED UNKN

0050/0830

018 "DIA CIRC METAL
LEN=0030 INSTALLED UNKN

ROSEWOOD DR

0050/0478

(T516)

009655 FT

0050/0000 LENGTH(AH 2668 BK 2161)

0040/2134

015 "DIA CIRC METAL
LEN=0001 INSTALLED UNKN

0040/1504

WILLOW ST
(T518)

EXTRACT DATE: 11/25/2024 ROADWAY MANAGEMENT SYSTEM PAGE NUMBER: 695
PRINT DATE: 11/26/2024 SLD COUNTY/SR - ANNUAL PRINT COUNTY: YORK

DIR: B TOTAL LEN: 2.948 MI. DIST: 08-4 SR: 2103
LEFT MUN: HOPEWELL T RIGHT MUN: HOPEWELL T

HREBIK RD
(T542)

0040/0940

==
-- --

0040/0706

015 "DIA CIRC METAL
LEN=0030 INSTALLED UNKN

007494 FT

-- --

0040/0025

015 "DIA CIRC METAL
LEN=0035 INSTALLED UNKN

007494 FT

2 0 66119 0 00 0074+94

5 0040/0000

LENGTH(AH 2161 BK 2325)

0030/1188

015 "DIA CIRC METAL
LEN=0040 INSTALLED UNKN

0030/1127

ORCHARD RD
(T549)

005169 FT

-- --

0030/0113

018 "DIA CIR PLASTIC
LEN=0030 INSTALLED UNKN

005169 FT

2 0 66119 0 00 0051+69

5 0030/0000

LENGTH(AH 2325 BK 2401)

0020/1717

018 "DIA CIRC METAL
LEN=0035 INSTALLED UNKN

2 0 66119 0 00 0027+68 002768 FT

OLD FIELD LN

(PRDR)

LC FOR OLD FIELD LN

(CONN)

0020/0000

-- --

0020/0002

018 "DIA CIRC METAL
LEN=0040 INSTALLED UNKN

5 0020/0000

LENGTH(AH 2401 BK 2768)

0010/2645

==
==

0010/2000

024 "DIA CIR PLASTIC
LEN=0040 INSTALLED 2004

0010/0904

BLEVINS RD
(T548)

000000 FT

-- --

0010/0010

024 "DIA CIRC METAL
LEN=0020 INSTALLED UNKN

000000 FT

2 0 66119 0 00 0000+00

NC RIDGE MEADOW RD

MARYLAND STATE LINE

INTER-BK

(STBD)

5 0010/0000

MFC BEGIN = E

LENGTH(AH 2768 BK 0000)

EXTRACT DATE: 11/25/2024 ROADWAY MANAGEMENT SYSTEM PAGE NUMBER: 694
PRINT DATE: 11/26/2024 SLD COUNTY/SR - ANNUAL PRINT COUNTY: YORK
DIR: B TOTAL LEN: .000 MI. DIST: 08-4 SR: 2101
LEFT MUN: HOPEWELL T RIGHT MUN: HOPEWELL T

000000 FT
000000 FT
000000 FT



000000 FT
7030/0000 LENGTH(AH 2011 BK 2747)
000000 FT
7020/0000 LENGTH(AH 2747 BK 2378)
000000 FT
7010/0000 LENGTH(AH 2378 BK 0000)

EXTRACT DATE: 11/25/2024 ROADWAY MANAGEMENT SYSTEM PAGE NUMBER: 693
PRINT DATE: 11/26/2024 SLD COUNTY/SR - ANNUAL PRINT COUNTY: YORK

DIR: B TOTAL LEN: 1.336 MI. DIST: 08-4 SR: 2099
LEFT MUN: HOPEWELL T RIGHT MUN: HOPEWELL T

OAKWOOD HEIGHTS DR
(PRDR)
OAKWOOD HEIGHTS DR
(PRDR)
2 0 66123 0 00 0047+68
SADLERS CHURCH RD
(T541)

007055 FT

0030/0648

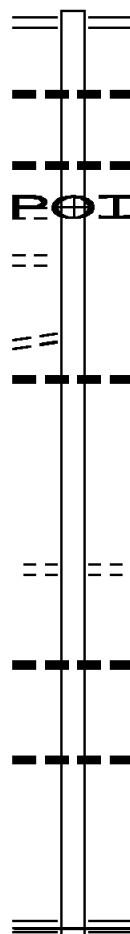
0030/0425

004744 FT

0030/0000

002669 FT

000000 FT



007055 FT PLANK RD
0030/2311 (SR2074 SEG 0080/0000)

0030/1472 015 "DIA CIR PLASTIC
LEN=0044 INSTALLED UNKN

0030/0830 015 "DIA CIRC METAL
LEN=0035 INSTALLED 1999

0030/0648 (APRA) OAKWOOD HEIGHTS

004744 FT

0030/0000 LENGTH(AH 2311 BK 2075)
015 "DIA CIR PLASTIC
0020/1765 LEN=0030 INSTALLED UNKN

002669 FT 2 0 66123 0 00 0026+69
ORWIG RD
(T543)

0020/0000 LENGTH(AH 2075 BK 2669)

0010/1725 015"H 21"W ELLIPTICAL*
LEN=0030 INSTALLED UNKN

0010/0706 018 "DIA CIR PLASTIC
LEN=0024 INSTALLED UNKN

000000 FT 2 0 66123 0 00 0000+00
NC SAWMILL RD

BRIDGEVIEW RD
(SR0851 SEG 0290/0000)
MFC BEGIN = E
0010/0000 LENGTH(AH 2669 BK 0000)

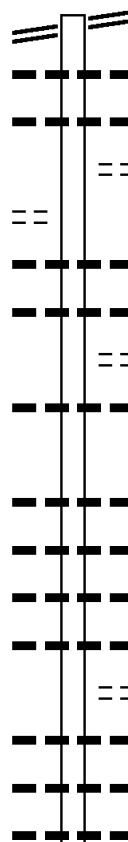
EXTRACT DATE: 11/25/2024 ROADWAY MANAGEMENT SYSTEM PAGE NUMBER: 692
PRINT DATE: 11/26/2024 SLD COUNTY/SR - ANNUAL PRINT COUNTY: YORK

DIR: B TOTAL LEN: 1.196 MI. DIST: 08-4 SR: 2097
LEFT MUN: HOPEWELL T RIGHT MUN: HOPEWELL T

PLANK RD 006317 FT
(SR2074 SEG 0040/0000) 0030/2348

JUNCTION RD
(T441) 0030/1123

003969 FT



006317 FT PLANK RD
0030/2348 (SR2074 SEG 0040/0000)
0030/1915 018" DIA CIRC CONCR
0030/1440 LEN=0060 INSTALLED UNKN
0030/1407 018" DIA CIRC METAL
WOLFE RD INSTALLED UNKN
(T442)
015"H 21"W ELLIP METAL
LEN=0048 INSTALLED UNKN
015"H 21"W ELLIP METAL
LEN=0046 INSTALLED UNKN
JULI DR
(T439)
018"H 36"W ELLIP METAL
LEN=0054 INSTALLED UNKN
2 0 66166 0 00 0039+63
5 0030/0000 LENGTH(AH 2348 BK 1921)
024" DIA CIRC METAL
LEN=0048 INSTALLED UNKN
018" DIA CIRC METAL
LEN=0048 INSTALLED UNKN
034"H 50"W ELLIP METAL
LEN=0048 INSTALLED UNKN
018" DIA CIRC CONCR
LEN=0050 INSTALLED UNKN
KNOLL DR
(PRDR)
018" DIA CIRC CONCR
LEN=0044 INSTALLED UNKN
024" DIA CIRC METAL
LEN=0060 INSTALLED UNKN
018" DIA CIRC METAL
LEN=0059 INSTALLED UNKN

EXTRACT DATE: 11/25/2024 ROADWAY MANAGEMENT SYSTEM PAGE NUMBER: 691
PRINT DATE: 11/26/2024 SLD COUNTY/SR - ANNUAL PRINT COUNTY: YORK

DIR: B TOTAL LEN: 1.196 MI. DIST: 08-4 SR: 2097
LEFT MUN: HOPEWELL T RIGHT MUN: HOPEWELL T

NORTHBROOK LN
(TWP)

CARDINAL DR
(BORO)

002048 FT

0010/1636

0010/0453

000000 FT

002048 FT

0020/0000

0010/2025

0010/1826

0010/1790

0010/1781

0010/1711

0010/1608

0010/1576

0010/1515

0010/1320

0010/1253

0010/1095

0010/0536

0010/0384

0010/0146

000000 FT

INTER-BK

0010/0000

2 0 66166 0 00 0020+25
054 "DIA CIRC METAL
LEN=0020 INSTALLED UNKN

OP ID 66/0083/0034/2187
LENGTH(AH 1921 BK 2048)

056 "DIA CIRC METAL
LEN=0100 INSTALLED UNKN
HOPEWELL

SHREWSBURY T
BMSBN 66/2097/0010/1781
0 0 00000 0 00 0000+00

TR DEER CREK
BMSBG 66/2097/0010/1781
054 "H 01 "W CONC STRUCT

LEN=0056 INSTALLED UNKN

018 "DIA CIRC CONCR
LEN=0038 INSTALLED UNKN
SHREWSBURY

SHREWSBURY B
018 "DIA CIRC CONCR
LEN=0038 INSTALLED UNKN

018 "DIA CIRC CONCR
LEN=0042 INSTALLED UNKN
SHREWSBURY SQ
(PRDR)

018 "DIA CIRC CONCR
LEN=0051 INSTALLED UNKN
018 "DIA CIRC CONCR

LEN=0048 INSTALLED UNKN

072 "DIA CIRC CONCR
LEN=0090 INSTALLED UNKN
FROM 0851/0240 SH

(CONN)
2 0 66166 0 00 0000+00
MOUNT AIRY RD
E FORREST AV
(SR0851 SEG 0244/0000)
FORREST AV
(SR0851 SEG 0245/0000)

MOUNT AIRY RD
(TWP)

MFC BEGIN = D
LENGTH(AH 2048 BK 0000)

EXTRACT DATE: 11/25/2024 ROADWAY MANAGEMENT SYSTEM PAGE NUMBER: 690
PRINT DATE: 11/26/2024 SLD COUNTY/SR - ANNUAL PRINT COUNTY: YORK

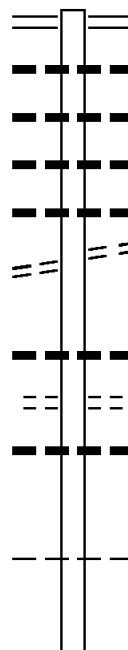
DIR: B TOTAL LEN: 3.883 MI. DIST: 08-4 SR: 2095
LEFT MUN: WINTERSTOWN B RIGHT MUN: WINTERSTOWN B

APPLE ST
(BORO)

020502 FT

0080/2083

016956 FT



020502 FT HILL ST
0080/3546 (SR0216 SEG 0550/1934)
030 "DIA CIRC CONCR
0080/3500 LEN=0048 INSTALLED UNKN
018 "DIA CIRC CONCR
0080/3045 LEN=0046 INSTALLED UNKN
018 "DIA CIRC CONCR
0080/2648 LEN=0046 INSTALLED UNKN
018 "DIA CIRC CONCR
0080/2297 LEN=0046 INSTALLED UNKN
APPLE ST
0080/2083 (BORO)

0080/1015 018 "DIA CIRC METAL
LEN=0035 INSTALLED UNKN
CHERRY ST
0080/0947 (BORO)
030 "DIA CIRC CONCR
0080/0600 LEN=0060 INSTALLED UNKN

016956 FT 2 0 66004 0 04 1045+32
WINTERSTOWN
NORTH HOPEWELL T
0080/0000 LENGTH(AH 3546 BK 1800)

EXTRACT DATE: 11/25/2024 ROADWAY MANAGEMENT SYSTEM PAGE NUMBER: 689
PRINT DATE: 11/26/2024 SLD COUNTY/SR - ANNUAL PRINT COUNTY: YORK

DIR: B TOTAL LEN: 3.883 MI. DIST: 08-4 SR: 2095
LEFT MUN: NORTH HOPEWELL T RIGHT MUN: NORTH HOPEWELL T

MILLERS SCHOOL RD
(T699)

015156 FT

0070/0000

BLYMIRE HOLLOW RD
(T578)

0060/0801

012001 FT

2 0 66004 0 03 0968+79 009404 FT
RIDGE RD
(T575)

0050/0000

008053 FT

0070/0035
015156 FT

5 0070/0000

0060/2875

0060/1456
0060/1140

0060/1105

0060/0801

0060/0746

0060/0450

0060/0030
012001 FT
5 0060/0000

0050/2440

0050/2038

0050/1763

0050/1550

0050/0339
009404 FT

5 0050/0000

008053 FT

018 "DIA CIRC METAL
LEN=0030 INSTALLED UNKN
2 0 66004 0 04 1026+27
MILLERS SCHOOL RD
(T699)
LENGTH(AH 1800 BK 3155)
018 "DIA CIRC CONCR
LEN=0032 INSTALLED UNKN

024 "DIA CIRC CONCR
LEN=0042 INSTALLED UNKN
BMSBN 66/2095/0060/1105
2 0 66004 0 03 1005+77
T.E.BR.CODOR
BMSBG 66/2095/0060/1105
BLYMIRE HOLLOW RD
(T578)

015 "DIA CIRC CONCR
LEN=0050 INSTALLED UNKN
048"H 72"W ELLIP METAL
LEN=0065 INSTALLED UNKN
015 "DIA CIRC CONCR
LEN=0032 INSTALLED UNKN
2 0 66004 0 03 0994+72
LENGTH(AH 3155 BK 2597)
054 "DIA CIRC METAL
LEN=0121 INSTALLED UNKN
015"H 20"W ELLIP METAL
LEN=0052 INSTALLED UNKN
015 "DIA CIRC CONCR
LEN=0034 INSTALLED UNKN
048"H 56"W ELLIP METAL
LEN=0054 INSTALLED UNKN

048"H 72"W ELLIP METAL
LEN=0054 INSTALLED UNKN

LENGTH(AH 2597 BK 1351)

2 0 66004 0 03 0955+28
SHANGRI-LA RD
(T572)

EXTRACT DATE: 11/25/2024 ROADWAY MANAGEMENT SYSTEM PAGE NUMBER: 688
PRINT DATE: 11/26/2024 SLD COUNTY/SR - ANNUAL PRINT COUNTY: YORK

DIR: B TOTAL LEN: 3.883 MI. DIST: 08-4 SR: 2095
LEFT MUN: NORTH HOPEWELL T RIGHT MUN: NORTH HOPEWELL T

RIDGE RD
(T575)

0030/0936

2 0 66004 0 03 0919+30 004455 FT
REHMEYERS HOLLOW RD
(T571)

0030/0000

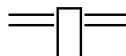
002530 FT

000000 FT

5 0040/0000 LENGTH(AH 1351 BK 3598)
015 "DIA CIRC METAL
0030/3385 LEN=0032 INSTALLED UNKN
0030/2080 030 "DIA CIRC METAL
LEN=0040 INSTALLED 1998
0030/1855 024 "DIA CIRC METAL
LEN=0035 INSTALLED 1998
0030/0697 015 "DIA CIRC METAL
LEN=0031 INSTALLED UNKN
0030/0002 015 "DIA CIRC METAL
LEN=0037 INSTALLED UNKN
5 0030/0000 LENGTH(AH 3598 BK 1925)
(APRA) WINDY BRAE MANOR
(PRDR)
0020/1165 024 "DIA CIRC METAL
0020/0810 LEN=0035 INSTALLED 2002
002530 FT 2 0 66004 0 03 0900+05
NORTH HOPEWELL
HOPEWELL T
5 0020/0000 LENGTH(AH 1925 BK 2530)
018 "DIA CIRC METAL
0010/2517 LEN=0031 INSTALLED UNKN
0010/1601 PRALL LN
(PRDR)
0010/0836 030 "DIA CIRC METAL
LEN=0040 INSTALLED 1998
000000 FT 2 0 66004 0 03 0874+75
NC MOUNT OLIVET RD
PLANK RD
INTER-BK (SR2074 SEG 0070/0000)
BOWMAN SCHOOL RD
(T433)
MFC BEGIN = D
5 0010/0000 LENGTH(AH 2530 BK 0000)

EXTRACT DATE: 11/25/2024 ROADWAY MANAGEMENT SYSTEM PAGE NUMBER: 687
PRINT DATE: 11/26/2024 SLD COUNTY/SR - ANNUAL PRINT COUNTY: YORK
DIR: B TOTAL LEN: 2.865 MI. DIST: 08-4 SR: 2093
LEFT MUN: SHREWSBURY T RIGHT MUN: SHREWSBURY T




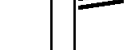





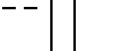






015126 FT



015126 FT SUSQUEHANNA TR
0060/1172 (SR3001 SEG 0140/0000)
015 "DIA CIRC CONCR

EXTRACT DATE: 11/25/2024 ROADWAY MANAGEMENT SYSTEM PAGE NUMBER: 686
PRINT DATE: 11/26/2024 SLD COUNTY/SR - ANNUAL PRINT COUNTY: YORK

DIR: B TOTAL LEN: 2.865 MI. DIST: 08-4 SR: 2093
LEFT MUN: SHREWSBURY T RIGHT MUN: SHREWSBURY T

		0060/1086	LEN=0060	INSTALLED UNKN
		0060/0524	BMSSEN 66/2093/0060/0374	
			2 0 66165 0 00 0144+03	
			1-83 NORTH	
		0060/0384	BMSBG 66/2093/0060/0374	
			018 "DIA CIRC METAL	
		0060/0345	LEN=0031	INSTALLED UNKN
			MT ZION RD	
		0060/0239	(SR2091 SEG 0010/0000)	
013954 FT		013954 FT	2 0 66165 0 00 0140+23	
			0060/0000	LENGTH(AH 1172 BK 3084)
		0050/1841	036 "DIA CIR PLASTIC	
			LEN=0040	INSTALLED 1998
		0050/0602	024 "DIA CIR PLASTIC	
			LEN=0060	INSTALLED 1998
010870 FT		010870 FT	2 0 66165 0 00 0109+04	
			WHITE OAK RD	
			(T572)	
			0050/0000	LENGTH(AH 3084 BK 2343)
DIEHL CT (T572)				
0040/2284				
		0040/0960	024 "DIA CIR PLASTIC	
			LEN=0038	INSTALLED UNKN
		0040/0018	BMSSEN 66/2093/0040/0000	
008527 FT		008527 FT	2 0 66165 0 00 0085+61	
			E. BR. CODORS	
			BMSBG 66/2093/0040/0000	
			SHREWSBURY	
			NORTH HOPEWELL T	
			0040/0000	LENGTH(AH 2343 BK 2788)
			LINE RD	
			(T442)	
		0030/2615	BMSSEN 66/2093/0030/2103	
		0030/2122	2 0 66165 0 00 0078+91	
			T. E. BR. CODUS	
		0030/2103	BMSBG 66/2093/0030/2103	
			018 "DIA CIRC METAL	

EXTRACT DATE: 11/25/2024 ROADWAY MANAGEMENT SYSTEM PAGE NUMBER: 685
PRINT DATE: 11/26/2024 SLD COUNTY/SR - ANNUAL PRINT COUNTY: YORK

DIR: B TOTAL LEN: 2.865 MI. DIST: 08-4 SR: 2093
LEFT MUN: NORTH HOPEWELL T RIGHT MUN: NORTH HOPEWELL T

2 0 66165 0 00 0057+39 005739 FT
STONEY BROOK RD
(T569) 0030/0000

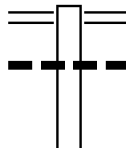
2 0 66165 0 00 0022+15 002215 FT
SWEITZER RD
(T437) 0020/0000

000000 FT

Station	Length	Material	Notes
0030/1410	LEN=0050	INSTALLED	UNKN
0030/0352	LEN=0032	018 "DIA CIRC METAL	INSTALLED UNKN
0030/0083	LEN=0040	018 "DIA CIRC METAL	INSTALLED 2017
0030/0000	LENGTH(AH 2788 BK 3524)	057"H 38"W METAL ARCH	
0020/3503	LEN=0035	018 "DIA CIR PLASTIC	INSTALLED 1996
0020/3453	LEN=0048	031"H 51"W ELLIPTICAL*	INSTALLED 2017
0020/3270	LEN=0040	INSTALLED	UNKN
0020/2251	LEN=0040	018 "DIA CIR PLASTIC	INSTALLED 2017
0020/2118	LEN=0035	018 "DIA CIRC METAL	INSTALLED 1998
0020/1931	LEN=0035	018 "DIA CIRC METAL	INSTALLED 1998
0020/1800	LEN=0035	018 "DIA CIRC METAL	INSTALLED 1998
0020/0010	LEN=0050	018 "DIA CIRC METAL	INSTALLED UNKN
0020/0000	LENGTH(AH 3524 BK 2215)	018 "DIA CIRC METAL	
0010/2200	LEN=0064	INSTALLED	UNKN
0010/1812	LEN=0030	018 "DIA CIR PLASTIC	INSTALLED UNKN
0010/0503	LEN=0036	024 "DIA CIRC METAL	INSTALLED UNKN
0010/0000	LENGTH(AH 2215 BK 0000)	2 0 66165 0 00 0000+00	
0010/0000	LENGTH(AH 2215 BK 0000)	NC HA IN RD	
0010/0000	LENGTH(AH 2215 BK 0000)	PLANK RD	
0010/0000	LENGTH(AH 2215 BK 0000)	(SR2074 SEG 0060/0000)	
0010/0000	LENGTH(AH 2215 BK 0000)	MFC BEGIN = E	

EXTRACT DATE: 11/25/2024 ROADWAY MANAGEMENT SYSTEM PAGE NUMBER: 684
PRINT DATE: 11/26/2024 SLD COUNTY/SR - ANNUAL PRINT COUNTY: YORK
DIR: B TOTAL LEN: 1.922 MI. DIST: 08-4 SR: 2091
LEFT MUN: SPRINGFIELD T RIGHT MUN: SPRINGFIELD T

010147 FT



010147 FT SEAKS RUN RD
0040/2275 (SR0216 SEG 0450/0000)
036 " DIA CIRC CONCR
0040/2201 LEN=0040 INSTALLED 1997

015"H 21"W ELLIP METAL

EXTRACT DATE: 11/25/2024 ROADWAY MANAGEMENT SYSTEM PAGE NUMBER: 683
PRINT DATE: 11/26/2024 SLD COUNTY/SR - ANNUAL PRINT COUNTY: YORK

DIR: B TOTAL LEN: 1.922 MI. DIST: 08-4 SR: 2091
LEFT MUN: SPRINGFIELD T RIGHT MUN: SPRINGFIELD T

	0040/1095	LEN=0030	INSTALLED 1998
		024 " DIA	CIRC METAL
	0040/0660	LEN=0040	INSTALLED 1998
007872 FT	007872 FT	2 0 66171 0 00	0025+01
		MOUNT ZION RD	
		(T530)	
	NC WOODLAND RD		
	5 0040/0000	LENGTH(AH	2275 BK 2455)
		MEILER RD	
	0030/1637	(T576)	
	0030/1315	015"H 21"W	ELLIP METAL
		LEN=0025	INSTALLED 2003
		SMITH LN	
	0030/0624	(PRDR)	
005417 FT	005417 FT	2 0 66171 0 00	0000+00
		POTOSI RD	
		(T577)	
POTOSI RD	5 0030/0000	LENGTH(AH	2455 BK 2669)
(SR2072 SEG 0010/3939)		018 " DIA	CIRC METAL
	0020/2409	LEN=0025	INSTALLED UNKN
		015"H 21"W	ELLIP METAL
	0020/2083	LEN=0025	INSTALLED UNKN
002748 FT	002748 FT	2 0 66127 0 01	0027+48
		SPRINGFIELD	
		SHREWSBURY T	
	5 0020/0000	LENGTH(AH	2669 BK 2748)
	0010/0912	018 " DIA	CIRC CONCR
		LEN=0060	INSTALLED UNKN
	0010/0066	015 " DIA	CIRC ALUMIN
		LEN=0090	INSTALLED UNKN
		NC MT ZION RD	
		HAIN RD	
2 0 66127 0 00 0000+00 000000 FT	000000 FT	(SR2093 SEG	0060/0239)
HAIN RD		MFC BEGIN	= E
(SR2093 SEG 0060/0239)	5 0010/0000	LENGTH(AH	2748 BK 0000)

EXTRACT DATE: 11/25/2024 ROADWAY MANAGEMENT SYSTEM PAGE NUMBER: 682
PRINT DATE: 11/26/2024 SLD COUNTY/SR - ANNUAL PRINT COUNTY: YORK

DIR: B TOTAL LEN: 1.635 MI. DIST: 08-4 SR: 2089
LEFT MUN: NORTH HOPEWELL T RIGHT MUN: NORTH HOPEWELL T

DUNKARD VALLEY RD 008631 FT
(SR0214 SEG 0200/0000) 0040/1736

2 0 66004 0 04 1260+63 006895 FT
RIDGE VIEW RD
(SR2070 SEG 0080/0464) 0040/0000

==	008631 FT	HESS FARM RD
==	0040/1736	(SR0214 SEG 0200/0000)
--	0040/1625	024 "DIA CIR PLASTIC
--	0040/1283	LEN=0066 INSTALLED UNKN
--	0040/0939	018 "DIA CIRC METAL
--	0040/0728	LEN=0051 INSTALLED UNKN
--	006895 FT	018 "DIA CIRC METAL
==	0040/0000	LEN=0042 INSTALLED 2006
--	0030/2194	018 "DIA CIRC METAL
--	0030/2082	LEN=0040 INSTALLED UNKN
--	0030/1694	LENGTH(AH 1736 BK 2260)
--	0030/1310	018 "DIA CIR PLASTIC
==		LEN=0044 INSTALLED UNKN
		013"H 22"W ELLIP METAL
		LEN=0046 INSTALLED 2006
		066 "DIA CIRC METAL
		LEN=0075 INSTALLED UNKN
		INNERST RD
		(T399)

EXTRACT DATE: 11/25/2024 ROADWAY MANAGEMENT SYSTEM PAGE NUMBER: 681
PRINT DATE: 11/26/2024 SLD COUNTY/SR - ANNUAL PRINT COUNTY: YORK

DIR: B TOTAL LEN: 1.635 MI. DIST: 08-4 SR: 2089
LEFT MUN: NORTH HOPEWELL T RIGHT MUN: NORTH HOPEWELL T

		0030/1285	018 "DIA CIRC METAL LEN=0047 INSTALLED UNKN
		0030/0466	018 "DIA CIRC METAL LEN=0052 INSTALLED UNKN
004635 FT		0030/0018	024 "DIA CIR PLASTIC LEN=0041 INSTALLED 2006
		004635 FT	2 0 66004 0 04 1238+08 MYERS SCHOOL RD (T695)
	==	5 0030/0000	LENGTH(AH 2260 BK 2507) T.E.BR.CODOU STRUCTURE LENGTH 8 FT
		0020/2403	BMSID 66/2089/0020/2403 LIST RD
	==	0020/1943	(T694) 054"H 78"W CONC STRUCT
		0020/1920	LEN=0022 INSTALLED UNKN
		0020/1909	BMSID 66/2089/0020/1901 2 0 66004 0 04 1231+94 T.CORDORUS
		0020/1901	BMSBG 66/2089/0020/1901
		0020/1259	015 "DIA CIRC CONCR LEN=0046 INSTALLED UNKN
		0020/0610	013"H 22"W ELLIP METAL LEN=0040 INSTALLED UNKN
002128 FT		0020/0234	018 "DIA CIRC METAL LEN=0044 INSTALLED UNKN
		002128 FT	2 0 66004 0 04 1212+89
GRAYDON RD (T689)		5 0020/0000	LENGTH(AH 2507 BK 2128)
0010/1876	==		
		0010/0730	018 "DIA CIRC METAL LEN=0072 INSTALLED UNKN
		0010/0214	BMSID 66/2089/0010/0185 2 0 66004 0 04 1193+29 T.CODORUS
000000 FT		0010/0185	BMSBG 66/2089/0010/0185 2 0 66004 0 04 1191+50 NC SWAMP RD
		000000 FT	SEAKS RUN RD (T690)
		INTER-BK	SWAMP RD (SR0216 SEG 0510/0000) MFC BEGIN = D
SEAKS RUN RD (SR0216 SEG 0510/0000)		5 0010/0000	LENGTH(AH 2128 BK 0000)

EXTRACT DATE: 11/25/2024 ROADWAY MANAGEMENT SYSTEM PAGE NUMBER: 680
PRINT DATE: 11/26/2024 SLD COUNTY/SR - ANNUAL PRINT COUNTY: YORK

DIR: B TOTAL LEN: 3.392 MI. DIST: 08-4 SR: 2087
LEFT MUN: YORK T RIGHT MUN: YORK T

	017911 FT		017911 FT	
QUEEN ST			INTER-AHD	UNKNOWN RD
(SR0074 SEG 0550/0000)	0070/2249			(PRDR)
FROM 0074/0550 SH			0070/2249	QUEEN ST
(CONN)				(SR0074 SEG 0550/0000)
NELL'S RD	0070/2205		0070/2205	
(PRDR)			0070/2185	024 " DIA CIRC METAL
				LEN=0082 INSTALLED UNKN
BLUE RIDGE DR	0070/2022			
(TWP)			0070/0914	018 " DIA CIR PLASTIC
MELRIE DR	0070/1598			LEN=0040 INSTALLED 1999
(TWP)			015662 FT	2 0 66050 0 00 0159+93
	015662 FT			GREEN VALLEY RD
				(T799)
			0070/0000	LENGTH(AH 2249 BK 2147)
			0060/2129	018 " DIA CIR PLASTIC
				LEN=0074 INSTALLED UNKN

EXTRACT DATE: 11/25/2024 ROADWAY MANAGEMENT SYSTEM PAGE NUMBER: 679
PRINT DATE: 11/26/2024 SLD COUNTY/SR - ANNUAL PRINT COUNTY: YORK

DIR: B TOTAL LEN: 3.392 MI. DIST: 08-4 SR: 2087
LEFT MUN: YORK T RIGHT MUN: YORK T

GREEN VALLEY RD
(T799)

0060/2104

2 0 66050 0 00 0138+46 013515 FT
SPARTON RD
(T708)

0060/0000

011580 FT

HESS FARM RD
(SR2068 SEG 0040/1883) 0040/0000

008508 FT

==
-- -- 0060/1150 018 "DIA CIR PLASTIC
LEN=0033 INSTALLED UNKN
-- -- 0060/0015 018 "DIA CIR PLASTIC
013515 FT LEN=0030 INSTALLED UNKN
== 5 0060/0000 LENGTH(AH 2147 BK 1935)
SPARTON RD
== 0050/1859 (T708)
== 0050/1192 LIONERS CREEK RD
(T711)
-- -- 0050/0867 018 "DIA CIR PLASTIC
LEN=0033 INSTALLED 1999
-- -- 0050/0649 018 "DIA CIR PLASTIC
LEN=0033 INSTALLED 1999
011580 FT 2 0 66050 0 00 0119+11
FERREE HILL RD
== 5 0050/0000 (T710)
LENGTH(AH 1935 BK 3072)
-- -- 0040/1225 024 "DIA CIR PLASTIC
LEN=0040 INSTALLED 1999
-- -- 0040/0032 024 "DIA CIR PLASTIC
008508 FT LEN=0065 INSTALLED 1999
2 0 66050 0 00 0088+39
HESS FARM RD
(TWP)
== 5 0040/0000 LENGTH(AH 3072 BK 3050)
-- -- 0030/2926 024 "DIA CIR PLASTIC
LEN=0050 INSTALLED 1999
-- -- 0030/2183 030 "DIA CIR PLASTIC
LEN=0060 INSTALLED UNKN
-- -- 0030/1371 BMS EN 66/2087/0030/1317
2 0 66050 0 00 0068+11

EXTRACT DATE: 11/25/2024 ROADWAY MANAGEMENT SYSTEM PAGE NUMBER: 678
PRINT DATE: 11/26/2024 SLD COUNTY/SR - ANNUAL PRINT COUNTY: YORK

DIR: B TOTAL LEN: 3.392 MI. DIST: 08-4 SR: 2087
LEFT MUN: YORK T RIGHT MUN: YORK T

LOG RD
(T693)

005458 FT

0020/1922

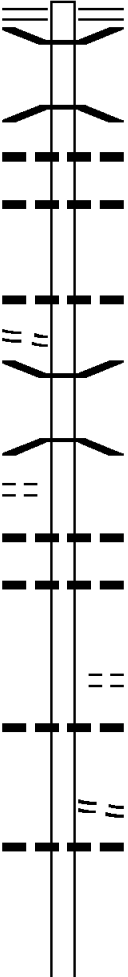
002898 FT

000000 FT

		INNERS RUN
	0030/1317	BMSBG 66/2087/0030/1317
		014"H 23"W ELLIP CONC
	0030/1105	LEN=0026 INSTALLED UNKN
		015"DIA CIRC METAL
	0030/1080	LEN=0035 INSTALLED UNKN
	005458 FT	2 0 66050 0 00 0055+05
	0030/0000	LENGTH(AH 3050 BK 2560)
		024"DIA CIR PLASTIC
	0020/2497	LEN=0040 INSTALLED UNKN
		018"DIA CIR PLASTIC
	0020/2001	LEN=0040 INSTALLED UNKN
		018"DIA CIR PLASTIC
	0020/1537	LEN=0045 INSTALLED 1999
		S PLEASANT AV
	0020/1508	(T693)
		018"DIA CIR PLASTIC
	0020/1367	LEN=0045 INSTALLED 1999
		036"DIA CIR PLASTIC
	0020/1206	LEN=0060 INSTALLED UNKN
		024"DIA CIR PLASTIC
	0020/1122	LEN=0040 INSTALLED UNKN
		018"DIA CIR PLASTIC
	0020/0647	LEN=0040 INSTALLED UNKN
	0020/0065	BMSSEN 66/2087/0020/0000
		YORK
	0020/0032	SPRINGFIELD T
	002898 FT	2 0 66050 0 00 0029+00
		E.BR.CODORUS
		BMSBG 66/2087/0020/0000
	0020/0000	LENGTH(AH 2560 BK 2898)
		024"DIA CIR PLASTIC
	0010/1342	LEN=0040 INSTALLED 1999
		018"DIA CIR PLASTIC
	0010/0859	LEN=0040 INSTALLED UNKN
	000000 FT	2 0 66050 0 00 0000+00
		NC IRON STONE HILL RD
		DUNKARD VALLEY RD
		(SR0214 SEG 0180/0000)
		MFC BEGIN = D
	0010/0000	LENGTH(AH 2898 BK 0000)

EXTRACT DATE: 11/25/2024 ROADWAY MANAGEMENT SYSTEM PAGE NUMBER: 677
PRINT DATE: 11/26/2024 SLD COUNTY/SR - ANNUAL PRINT COUNTY: YORK

DIR: B TOTAL LEN: 2.378 MI. DIST: 08-4 SR: 2085
LEFT MUN: YORK T RIGHT MUN: YORK T

	012558 FT		012558 FT DUKE ST 0050/3058 (SR2083 SEG 0020/0743) 0050/2961 BMSSEN 66/2085/0050/2947 2 0 66176 0 00 0124+99 T.BASH.RUN 0050/2947 BMSBG 66/2085/0050/2947 018 "DIA CIR PLASTIC 0050/2448 LEN=0030 INSTALLED 2016 018 "DIA CIR PLASTIC 0050/2083 LEN=0034 INSTALLED 2016
			0050/1025 027"H 42"W ELLIP CONC LEN=0056 INSTALLED 2017
PARK ST (T730)	0050/0947		NC FRANKLIN ST 0050/0913 BMSSEN 66/2085/0050/0892 2 0 66176 0 00 0104+28 BARSHINGER R 0050/0892 BMSBG 66/2085/0050/0892
ARBOR DR (T693)	0050/0756		0050/0506 018 "DIA CIR PLASTIC LEN=0043 INSTALLED 2016 048 "DIA CIR PLASTIC 0050/0289 LEN=0055 INSTALLED 2016 009500 FT 2 0 66176 0 00 0095+52 MEADOW VIEW DR (T399) 5 0050/0000 LENGTH(AH 3058 BK 2132) 024 "DIA CIR PLASTIC 0040/2015 LEN=0040 INSTALLED 2015 NC PARK ST PARK ST 0040/1782 (T730) 030 "DIA CIR PLASTIC 0040/1700 LEN=0105 INSTALLED UNKN
	007368 FT		007368 FT 2 0 66176 0 00 0073+68

EXTRACT DATE: 11/25/2024 ROADWAY MANAGEMENT SYSTEM PAGE NUMBER: 676
PRINT DATE: 11/26/2024 SLD COUNTY/SR - ANNUAL PRINT COUNTY: YORK

DIR: B TOTAL LEN: 2.378 MI. DIST: 08-4 SR: 2085
LEFT MUN: YORK T RIGHT MUN: YORK T

STINE HILL RD
(T399)

0030/0358

005353 FT

MYERS SCHOOLHOUSE RD
(T695)
CAMP RD
(T689)

0020/1876

002129 FT

000000 FT

0040/0000 LENGTH(AH 2132 BK 2015)

0030/0364 018 "DIA CIR PLASTIC
LEN=0060 INSTALLED 2015

0030/0016 BMS EN 66/2085/0030/0000
048"H 95"W CONCR ARCH
LEN=0030 INSTALLED UNKN
0030/0008 2 0 66176 0 00 0053+53
005353 FT TRIB. BARSHINGER CREEK
BMSBG 66/2085/0030/0000
YORK

0030/0000 NORTH HOPEWELL T
LENGTH(AH 2015 BK 3224)
0020/2739 018 "DIA CIR PLASTIC
LEN=0040 INSTALLED 2015
0020/2598 024 "DIA CIR PLASTIC
LEN=0035 INSTALLED 2015

0020/1532 036 "DIA CIR PLASTIC
LEN=0040 INSTALLED UNKN

0020/0122 024 "DIA CIR PLASTIC
LEN=0036 INSTALLED 2015
002129 FT 2 0 66176 0 00 0021+29
0020/0000 LENGTH(AH 3224 BK 2129)
0010/2123 024 "DIA CIR PLASTIC
LEN=0040 INSTALLED 2015

000000 FT 2 0 66176 0 00 0000+00
NC FRANKLIN ST ET
WINTERSTOWN RD
(SR0024 SEG 0230/0993)
MFC BEGIN = E

0010/0000 LENGTH(AH 2129 BK 0000)

EXTRACT DATE: 11/25/2024 ROADWAY MANAGEMENT SYSTEM PAGE NUMBER: 675
PRINT DATE: 11/26/2024 SLD COUNTY/SR - ANNUAL PRINT COUNTY: YORK

DIR: B TOTAL LEN: 2.035 MI. DIST: 08-4 SR: 2083
LEFT MUN: DALLASTOWN B RIGHT MUN: DALLASTOWN B

	010746 FT		010746 FT	
			INTER-AHD	DUKE ST
				(BORO)
				MAIN ST
			0050/1036	(SR0074 SEG 0490/0000)
CHERRY LN				
(BORO)	0050/0826	==		
FREDERICK ST		==	0050/0581	FREDERICK ST
(BORO)	0050/0581	==		(BORO)
		==	0050/0563	015 " DIA CIRC CONCR
		==		LEN=0032 INSTALLED UNKN
MARKET AV	0050/0360	==		
(BORO)		==	0050/0298	018"H 36"W ELLIP CONC
		==		LEN=0033 INSTALLED UNKN
		==	0050/0063	024 " DIA CIRC CONCR
		==	009710 FT	LEN=0028 INSTALLED UNKN
	009710 FT	==	0050/0000	2 0 66054 0 00 0096+57
		==		LENGTH(AH 1036 BK 2209)
		==		DALLASTOWN
		==	0040/2168	YORK T
		==		024 " DIA CIRC METAL
		==	0040/1960	LEN=0001 INSTALLED UNKN
		==		GREEN MEADOWS DR
		==	0040/1946	(TWP)
		==		015 " DIA CIRC METAL
		==	0040/1925	LEN=0035 INSTALLED UNKN
		==		
		==	0040/0620	021"H 15"W METAL ARCH
		==		LEN=0035 INSTALLED 1999
		==	0040/0367	018 " DIA CIRC METAL
		==	007501 FT	LEN=0040 INSTALLED 1999
	007501 FT	==	0040/0000	2 0 66054 0 00 0074+52
		==		LENGTH(AH 2209 BK 2605)
		==		021"H 15"W METAL ARCH
		==	0030/2441	LEN=0040 INSTALLED 1999
		==		021"H 15"W METAL ARCH

DIR: B TOTAL LEN: 2.035 MI. DIST: 08-4 SR: 2083
LEFT MUN: YORK T RIGHT MUN: YORK T

EXTRACT DATE: 11/25/2024 ROADWAY MANAGEMENT SYSTEM PAGE NUMBER: 673
PRINT DATE: 11/26/2024 SLD COUNTY/SR - ANNUAL PRINT COUNTY: YORK

DIR: B TOTAL LEN: .921 MI. DIST: 08-4 SR: 2081
LEFT MUN: CHANCEFORD T RIGHT MUN: CHANCEFORD T

	004862 FT		004862 FT	BROWNTON RD
			0020/2336	(SR2056 SEG 0040/0000)
			0020/1796	DAUGHERTY RD
				(T646)
			0020/0864	SADDLEBROOK DR
				(TWP)
			0020/0351	018 " DIA CIR PLASTIC
	002526 FT		002526 FT	LEN=0040 INSTALLED UNKN
			0020/0000	2 0 66164 0 00 0024+83
				LENGTH(AH 2336 BK 2526)
			0010/2404	018 " DIA CIR PLASTIC
				LEN=0040 INSTALLED UNKN
			0010/1897	CYPRESS POINT RD
	0010/1897			(T700)
			0010/1389	POND RD
				(T699)
			0010/0824	SPARROW LN
				(TWP)
			0010/0240	CHANCEFORD
			000000 FT	FELTON B
	000000 FT			2 0 66164 0 00 0000+00
			NC SE	CHRIST FLAT RD
				MAIN ST ET
				(SR2054 SEG 0040/0000)
				MFC BEGIN = E
			0010/0000	LENGTH(AH 2526 BK 0000)
OAKBROOK DR				
(T652)				
MAIN ST				
(SR2054 SEG 0040/0000)	0010/0000			

EXTRACT DATE: 11/25/2024 ROADWAY MANAGEMENT SYSTEM PAGE NUMBER: 672
PRINT DATE: 11/26/2024 SLD COUNTY/SR - ANNUAL PRINT COUNTY: YORK

DIR: B TOTAL LEN: 1.031 MI. DIST: 08-4 SR: 2080
LEFT MUN: PEACH BOTTOM T RIGHT MUN: PEACH BOTTOM T

	005443 FT		005443 FT	INTER-AHD	MARYLAND STATE LINE
			0020/2628	(STBD)	
HOLLOW RD (T589)	0020/2560	==			
		---	0020/2398	024 "DIA CIRC METAL	
GROSS RD (T568)	0020/2393	==		LEN=0060	INSTALLED 1999

		---	0020/1756	024 "DIA CIRC METAL	
		---		LEN=0040	INSTALLED 1999

		---	0020/0716	036 "DIA CIR PLASTIC	
		---		LEN=0040	INSTALLED 2021
	002815 FT	---	002815 FT	2 0 66067 0 00 0164+95	
		---		PEACH BOTTOM	
		---	0020/0000	FAWN T	
		---		LENGTH(AH 2628 BK 2815)	
		---	0010/2716	024 "DIA CIR PLASTIC	
		---		LEN=0080	INSTALLED 2005
		==			
		---	0010/1600	ARCHER RD	
		---		(TWP)	
		---	0010/1127	018 "DIA CIRC METAL	
		---		LEN=0050	INSTALLED 1999

		---	0010/0439	018 "DIA CIRC METAL	
		---		LEN=0045	INSTALLED 1999
		---		021 "DIA CIRC METAL	
		---	0010/0009	LEN=0070	INSTALLED 1999
	000000 FT	---	000000 FT	2 0 66067 0 00 0136+90	
				NC GR	
				ACETON RD	
				CONSTITUTION RD	
				(T588)	
			INTER-BK	GRACETON RD	
				(SR0851 SEG 0600/0000)	
BRYANSVILLE RD (SR0851 SEG 0600/0000)	0010/0000	==	0010/0000	MFC BEGIN = C	
	000000 FT	---	000000 FT	LTH AH 002815 BK 000100	
		---	7008/0000	LTH AH 000100 BK 000000	

EXTRACT DATE: 11/25/2024 ROADWAY MANAGEMENT SYSTEM PAGE NUMBER: 671
PRINT DATE: 11/26/2024 SLD COUNTY/SR - ANNUAL PRINT COUNTY: YORK
DIR: B TOTAL LEN: 7.366 MI. DIST: 08-4 SR: 2079
LEFT MUN: RED LION B RIGHT MUN: RED LION B

038893 FT



038893 FT
INTER-AHD MAIN ST
(SR0024 SEG 0290/0000)

EXTRACT DATE: 11/25/2024 ROADWAY MANAGEMENT SYSTEM PAGE NUMBER: 670
PRINT DATE: 11/26/2024 SLD COUNTY/SR - ANNUAL PRINT COUNTY: YORK

DIR: B TOTAL LEN: 7.366 MI. DIST: 08-4 SR: 2079
LEFT MUN: RED LION B RIGHT MUN: RED LION B

WINTERSTOWN RD
(SR0024 SEG 0290/0000) 0180/3262

FOREST HILLS RD
(T641) 0180/2370
GRIM HOLLOW RD
(T693) 0180/2145

1 1 03941 0 00 0122+04 035631 FT
GROVE RD
(T658) 0180/0000
BELLA VISTA DR
(T659) 0170/1140

1 1 03941 0 00 0106+10 034239 FT
ZION CHURCH RD
(T733) 0170/0000

031832 FT

00 00
==

-- --

==

==

==

==

-- --

==

-- --

==

==

-- --

==

==

-- --

-- --

-- --

==

0180/3262

0180/2373

0180/2112

0180/1291

0180/1001

0180/0888

0180/0216

035631 FT

5 0180/0000

0170/0005

034239 FT

5 0170/0000

0160/2367

0160/1754

0160/0540

0160/0032

031832 FT

5 0160/0000

SPRINGVALE RD
(BORO)

RED LION
WINDSOR T

MILLER AV
(T647)

PENN AV
(T649)

018 "DIA CIRC CONCR
LEN=0035 INSTALLED UNKN
OAK AVE
(TWP)

018 "DIA CIRC CONCR
LEN=0040 INSTALLED UNKN

5 0180/0000 LENGTH(AH 3262 BK 1392)

018 "DIA CIRC CONCR
LEN=0030 INSTALLED UNKN

5 0170/0000 LENGTH(AH 1392 BK 2407)
ZION CHURCH RD
(T733)

018 "DIA CIRC CONCR
LEN=0040 INSTALLED UNKN

015 "DIA CIRC CONCR
LEN=0040 INSTALLED UNKN
012"H 15"W ELLIP METAL
LEN=0058 INSTALLED UNKN
1 1 03941 0 00 0082+03
BROWNTON RD

(SR2056 SEG 0010/0000)
5 0160/0000 LENGTH(AH 2407 BK 2457)

EXTRACT DATE: 11/25/2024 ROADWAY MANAGEMENT SYSTEM PAGE NUMBER: 669
PRINT DATE: 11/26/2024 SLD COUNTY/SR - ANNUAL PRINT COUNTY: YORK

DIR: B TOTAL LEN: 7.366 MI. DIST: 08-4 SR: 2079
LEFT MUN: WINDSOR T RIGHT MUN: WINDSOR T

029375 FT

026636 FT

024549 FT

023638 FT

0150/2127	015 "DIA CIRC CONCR LEN=0035 INSTALLED UNKN
0150/1877	018 "DIA CIRC CONCR LEN=0040 INSTALLED UNKN
0150/1010	015 "DIA CIRC CONCR LEN=0040 INSTALLED UNKN
0150/0044	024 "DIA CIRC CONCR LEN=0040 INSTALLED UNKN
029375 FT	1 1 03941 0 00 0057+37 NC FE LTON RD DULL RD (T673)
0150/0000	LENGTH(AH 2457 BK 2739)
0140/2015	015 "DIA CIRC CONCR LEN=0040 INSTALLED UNKN
0140/0661	015 "DIA CIRC CONCR LEN=0040 INSTALLED UNKN
026636 FT	1 1 03941 0 00 0029+98
0140/0000	LENGTH(AH 2739 BK 2087)
0130/1409	018 "DIA CIRC METAL LEN=0004 INSTALLED UNKN
0130/0862	HIGH ST (T671)
0130/0056	024 "DIA CAST IRON LEN=0038 INSTALLED UNKN
024549 FT	1 1 03941 0 00 0009+11 WINDSOR FELTON B
0130/0000	LENGTH(AH 2087 BK 0911)
0120/0135	018 "DIA CIRC METAL LEN=0030 INSTALLED UNKN
023638 FT	1 1 03941 0 00 0000+00 MAIN ST (SR2054 SEG 0010/0000)
0120/0000	LENGTH(AH 0911 BK 0295)
0110/0150	MOORE LN (TWP)
0110/0133	BMSSEN 66/2079/0110/0051

EXTRACT DATE: 11/25/2024 ROADWAY MANAGEMENT SYSTEM PAGE NUMBER: 668
PRINT DATE: 11/26/2024 SLD COUNTY/SR - ANNUAL PRINT COUNTY: YORK

DIR: B TOTAL LEN: 7.366 MI. DIST: 08-4 SR: 2079
LEFT MUN: FELTON B RIGHT MUN: FELTON B

RIPPLING RUN RD
(SR2060 SEG 0060/2964)
SEITZ AV
(BORO)

023343 FT
0110/0000
0100/2122

021158 FT

018474 FT



2 0 66055 0 00 0168+89
BRIDGE CLOSED
TR MUDDY CK
0110/0051 BMSBG 66/2079/0110/0051
023343 FT 2 0 66055 0 00 0168+56
NC RED LION AV
5 0110/0000 LENGTH(AH 0295 BK 2185)
0100/2102 BMSBN 66/2079/0100/1978
2 0 66100 0 01 0245+31
UNT TO BRANCH MUDDY CK
0100/2072 BMSBG 66/2079/0100/1978
FELTON
0100/1426 NORTH HOPEWELL T
018"H 24"W ELLIP METAL
0100/1341 LEN=0040 INSTALLED UNKN
030 "DIA CIRC METAL
0100/0416 LEN=0050 INSTALLED UNKN
021158 FT 2 0 66100 0 01 0225+06
5 0100/0000 LENGTH(AH 2185 BK 2684)
FORREST LN
0090/2315 (PRDR)
024 "DIA CIR PLASTIC
0090/2293 LEN=0040 INSTALLED UNKN
024 "DIA CIRC METAL
0090/0941 LEN=0040 INSTALLED UNKN
TAYLOR LN
0090/0539 (PRDR)
018474 FT 2 0 66100 0 01 0197+19
GLESSICK SCHOOL RD
(T663)
SCHOOL RD
(T664)
5 0090/0000 LENGTH(AH 2684 BK 2092)
LC TO FULTON SCHOOL RD
0080/1965 (TWP)
036 "DIA CIRC METAL
0080/1923 LEN=0030 INSTALLED UNKN
024 "DIA CIRC METAL
0080/1205 LEN=0030 INSTALLED UNKN
024 "DIA CIR PLASTIC
0080/1000 LEN=0030 INSTALLED UNKN

EXTRACT DATE: 11/25/2024 ROADWAY MANAGEMENT SYSTEM PAGE NUMBER: 667
PRINT DATE: 11/26/2024 SLD COUNTY/SR - ANNUAL PRINT COUNTY: YORK

DIR: B TOTAL LEN: 7.366 MI. DIST: 08-4 SR: 2079
LEFT MUN: NORTH HOPEWELL T RIGHT MUN: NORTH HOPEWELL T

2 0 66100 0 01 0176+62 016382 FT
CEMETERY RD
(T573) 0080/0000

014018 FT

011224 FT

008988 FT

LOGAN RD

Station	Length	Description
0080/0615	036"H 01"W ELLIP METAL LEN=0030	INSTALLED UNKN
016382 FT		
0080/0000	LENGTH(AH 2092 BK 2364) 024 "DIA CIRC METAL	
0070/1802	LEN=0032	INSTALLED UNKN
0070/1788	NORTH HOPEWELL EAST HOPEWELL T	
014018 FT	2 0 66100 0 01 0153+25 024 "DIA CIRC METAL	
0070/0000	LEN=0030	INSTALLED UNKN
0060/2531	MOUNTAIN RD (T658) LENGTH(AH 2364 BK 2794) EAST HOPEWELL CROSS ROADS B	
0060/0937	030 "DIA CIRC METAL LEN=0032	INSTALLED UNKN
011224 FT	2 0 66100 0 01 0125+31 LENGTH(AH 2794 BK 2236)	
0050/0698	021"H 15"W ELLIP METAL LEN=0050	INSTALLED UNKN
0050/0030	CENTURY FARMS RD (SR2050 SEG 0010/0000)	
008988 FT	2 0 66100 0 01 0102+53 CHURCH RD (SR2052 SEG 0050/0000)	
0050/0000	LENGTH(AH 2236 BK 2135) 024 "DIA CIRC METAL	
0040/2100	LEN=0051	INSTALLED UNKN
0040/2040	024 "DIA CAST IRON LEN=0050	INSTALLED UNKN

DIST: 08-4 SR: 2079
RIGHT MUN: CROSS ROADS B

EXTRACT DATE: 11/25/2024 ROADWAY MANAGEMENT SYSTEM PAGE NUMBER: 665
PRINT DATE: 11/26/2024 SLD COUNTY/SR - ANNUAL PRINT COUNTY: YORK
DIR: B TOTAL LEN: 2.205 MI. DIST: 08-4 SR: 2078
LEFT MUN: SHREWSBURY T RIGHT MUN: SHREWSBURY T

BRIDGEVIEW RD 011640 FT
(SR0851 SEG 0270/0000) 0050/1616

TOLNA JUNCTION
(TWP) 0050/0615

2 0 66118 0 00 0101+91 010024 FT
EAST TOLNA RD
(T441) 0050/0000

007436 FT

011640 FT BRIDGEVIEW RD
0050/1616 (SR0851 SEG 0270/0000)
0050/1035 018 "DIA CIR PLASTIC
LEN=0020 INSTALLED 2002
0050/0829 014"H 23"W ELLIP CONC
LEN=0048 INSTALLED 2012
BR. DEER CK.
STRUCTURE LENGTH 12 FT
0050/0794 BMSID 66/2078/0050/0794
DEER CREEK RD
0050/0771 (T528)
0050/0735 (AAR 002770*)#TRKS 01
036 "DIA CIRC CONCR
LEN=0044 INSTALLED UNKN
0050/0267
010024 FT
5 0050/0000 LENGTH(AH 1616 BK 2588)
015 "DIA CIRC METAL
LEN=0030 INSTALLED UNKN
0040/1554
015 "DIA CIRC METAL
LEN=0026 INSTALLED UNKN
0040/0212
007436 FT 2 0 66118 0 00 0074+60
5 0040/0000 LENGTH(AH 2588 BK 2346)
BARTENSLAGER RD
0030/1836 (T423)

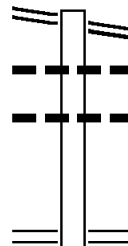
EXTRACT DATE: 11/25/2024 ROADWAY MANAGEMENT SYSTEM PAGE NUMBER: 664
PRINT DATE: 11/26/2024 SLD COUNTY/SR - ANNUAL PRINT COUNTY: YORK

DIR: B TOTAL LEN: 2.205 MI. DIST: 08-4 SR: 2078
LEFT MUN: SHREWSBURY T RIGHT MUN: SHREWSBURY T

		0030/0447	015"H 21"W ELLIP METAL LEN=0045 INSTALLED UNKN
		0030/0328	015"H 21"W ELLIP METAL LEN=0030 INSTALLED UNKN
005090 FT		005090 FT	2 0 66118 0 00 0050+80 WHITCRAFT RD (T532)
		0030/0000	LENGTH(AH 2346 BK 1134)
		0020/0615	BMS EN 66/2078/0020/0412 2 0 66118 0 00 0039+56 1-83
		0020/0412	BMS BG 66/2078/0020/0412
MOUNT AIRY RD (T532)	0020/0301		
		0020/0227	072 "DIA CIRC METAL LEN=0100 INSTALLED UNKN
003956 FT		003956 FT	2 0 66118 0 00 0039+56
		0020/0000	LENGTH(AH 1134 BK 3956)
RUSSETT FARM DR (TWP)	0010/3853		
		0010/3375	035 "DIA CIRC CONCR LEN=0030 INSTALLED 2002
		0010/3227	018 "DIA CIRC CONCR LEN=0030 INSTALLED UNKN
		0010/3203	018 "DIA CIR PLASTIC LEN=0066 INSTALLED UNKN
		0010/3160	SNOWDEN TE (TWP)
		0010/2397	MAGNOLIA DR (T436)
		0010/2216	035"H 42"W ELLIPTICAL* LEN=0050 INSTALLED 2002
		0010/1960	038"H 57"W ELLIPTICAL* LEN=0040 INSTALLED 2002
		0010/1804	MAGNOLIA DR (T436)
LENNON LN (T467)	0010/1342		
HARRISON RD (T466)	0010/0270		
000000 FT		000000 FT	2 0 66118 0 00 0000+00 NC WINDY HILL RD SUSQUEHANNA TR (SR3001 SEG 0040/0000) MFC BEGIN = E
		0010/0000	LENGTH(AH 3956 BK 0000)

EXTRACT DATE: 11/25/2024 ROADWAY MANAGEMENT SYSTEM PAGE NUMBER: 663
PRINT DATE: 11/26/2024 SLD COUNTY/SR - ANNUAL PRINT COUNTY: YORK
DIR: B TOTAL LEN: 1.855 MI. DIST: 08-4 SR: 2077
LEFT MUN: CHANCEFORD T RIGHT MUN: CHANCEFORD T

DELTA RD 009797 FT
(SR0074 SEG 0340/0047) 0040/2594



009797 FT DELTA RD
0040/2594 (SR0074 SEG 0340/0047)
024 " DIA CIRC CONCR
0040/2590 LEN=0097 INSTALLED UNKN
018 " DIA CIRC CONCR
0040/2500 LEN=0038 INSTALLED UNKN

0040/1170 MAIN ST EXT
(SR2054 SEG 0080/2049)

EXTRACT DATE: 11/25/2024 ROADWAY MANAGEMENT SYSTEM PAGE NUMBER: 662
PRINT DATE: 11/26/2024 SLD COUNTY/SR - ANNUAL PRINT COUNTY: YORK

DIR: B TOTAL LEN: 1.855 MI. DIST: 08-4 SR: 2077
LEFT MUN: CHANCEFORD T RIGHT MUN: CHANCEFORD T

007203 FT		007203 FT	2 0 66133 0 00 0072+49
		5 0040/0000	LENGTH(AH 2594 BK 2603)
	---	0030/1919	024 "DIA CIR PLASTIC LEN=0040 INSTALLED 2013
	---	0030/0954	024 "DIA CIR PLASTIC LEN=0040 INSTALLED 2013
004600 FT		004600 FT	2 0 66133 0 00 0046+00
		5 0030/0000	LENGTH(AH 2603 BK 2843)
	---	0020/2822	018 "DIA CIR PLASTIC LEN=0040 INSTALLED 2013
	---	0020/1220	042 "DIA CIR PLASTIC LEN=0066 INSTALLED UNKN
	---	0020/0968	BMSBN 66/2077/0020/0955
	---		2 0 66133 0 00 0026+37
	---	0020/0955	TRIB. MUDDY CREEK BMSBG 66/2077/0020/0955
	---	0020/0584	018 "DIA CIR PLASTIC LEN=0046 INSTALLED UNKN
	---	0020/0032	018 "DIA CIR PLASTIC LEN=0060 INSTALLED 2012
2 0 66133 0 00 0017+57 001757 FT		001757 FT	CRAMER RD
CRAMER RD			(T661)
(T661)		5 0020/0000	LENGTH(AH 2843 BK 1757)
0020/0000		0010/1712	018 "DIA CIR PLASTIC LEN=0055 INSTALLED 2013
	---	0010/0592	018 "DIA CIR PLASTIC LEN=0040 INSTALLED UNKN
FAKE RD		0010/0575	FAKE RD
(T669)			(T669)
0010/0575		0010/0537	018 "DIA CIR PLASTIC LEN=0040 INSTALLED 2015
000000 FT		000000 FT	2 0 66133 0 00 0000+00
			MUDDY CREEK FORKS RD
			(SR2069 SEG 0210/1121)
MUDDY CREEK FORKS RD			NC ST
(SR2069 SEG 0210/1121)			MFC BEGIN = D
0010/0000		5 0010/0000	LENGTH(AH 1757 BK 0000)

EXTRACT DATE: 11/25/2024 ROADWAY MANAGEMENT SYSTEM PAGE NUMBER: 661
PRINT DATE: 11/26/2024 SLD COUNTY/SR - ANNUAL PRINT COUNTY: YORK

DIR: B TOTAL LEN: 2.563 MI. DIST: 08-4 SR: 2076
LEFT MUN: SHREWSBURY T RIGHT MUN: SHREWSBURY T

013533 FT

013533 FT
INTER-AHD STEWARTSTOWN RD
0040/3575 (TWP)

==

0040/1726 VICTOR CT
(PRDR)

009958 FT

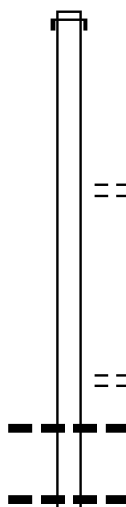
009958 FT 2 0 66219 0 00 0099+67
HEBEL RD
(T537)

==

5 0040/0000 LENGTH(AH 3575 BK 3164)

018 " DIA CIR PLASTIC
0030/2989 LEN=0030 INSTALLED UNKN

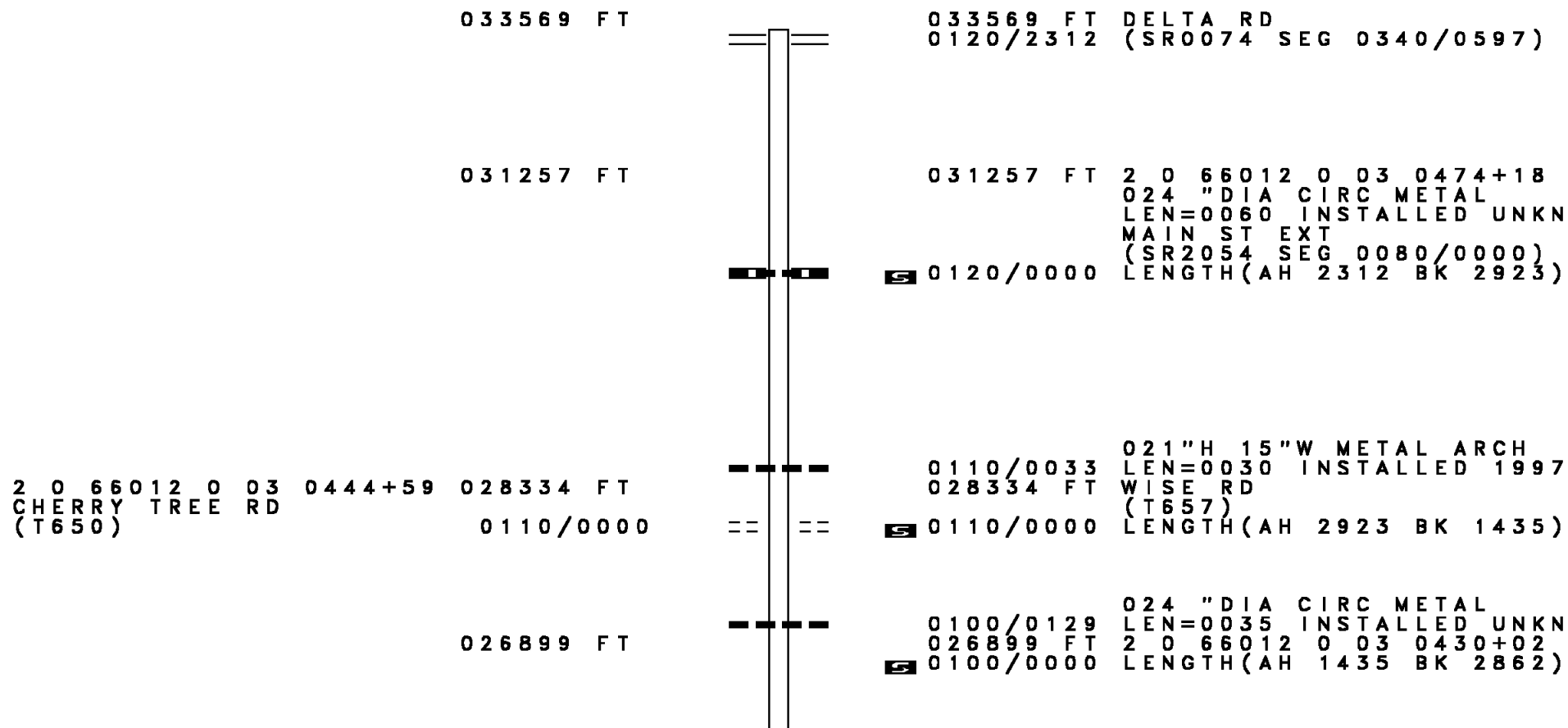
019"H 30"W ELLIP CONC
0030/2269 LEN=0032 INSTALLED UNKN



DIR: B TOTAL LEN: 2.563 MI. DIST: 08-4 SR: 2076
LEFT MUN: SHREWSBURY T RIGHT MUN: SHREWSBURY T

EXTRACT DATE: 11/25/2024 ROADWAY MANAGEMENT SYSTEM PAGE NUMBER: 659
PRINT DATE: 11/26/2024 SLD COUNTY/SR - ANNUAL PRINT COUNTY: YORK

DIR: B TOTAL LEN: 6.358 MI. DIST: 08-4 SR: 2075
LEFT MUN: CHANCEFORD T RIGHT MUN: CHANCEFORD T



EXTRACT DATE: 11/25/2024 ROADWAY MANAGEMENT SYSTEM PAGE NUMBER: 658
PRINT DATE: 11/26/2024 SLD COUNTY/SR - ANNUAL PRINT COUNTY: YORK

DIR: B TOTAL LEN: 6.358 MI. DIST: 08-4 SR: 2075
LEFT MUN: CHANCEFORD T RIGHT MUN: CHANCEFORD T

GARNER RD
(T661)

0090/0066

024037 FT

BROGUEVILLE RD
(SR2050 SEG 0110/0000)

0090/0000

BROWN RD
(T573)

0070/2979

0090/1561	012"H 15"W ELLIP METAL LEN=0050 INSTALLED UNKN
0090/1183	015"H 21"W ELLIP METAL LEN=0046 INSTALLED UNKN
0090/0290	048"H 84"W CONC STRUCT LEN=0034 INSTALLED UNKN
0090/0269	BMS EN 66/2075/0090/0280 2 0 66012 0 03 0401+61 BEAR CREEK
0090/0258	BMS BG 66/2075/0090/0280
0090/0028	024 " DIA CIRC METAL LEN=0050 INSTALLED 1997
024037 FT	2 0 66012 0 03 0401+61 CRAMER RD (SR2050 SEG 0110/0000)
0090/0000	LENGTH(AH 2862 BK 2932)
0080/2928	024 " DIA CIRC METAL LEN=0040 INSTALLED UNKN
0080/2823	018 " DIA CIRC METAL LEN=0030 INSTALLED UNKN
0080/2583	015 " DIA CIRC METAL LEN=0035 INSTALLED UNKN
0080/1747	018 " DIA CIRC METAL LEN=0040 INSTALLED UNKN
0080/1137	015 " DIA CIRC METAL LEN=0036 INSTALLED UNKN
0080/0823	015 " DIA CIRC METAL LEN=0036 INSTALLED UNKN
0080/0524	018 " DIA CIRC METAL LEN=0027 INSTALLED UNKN
021105 FT	2 0 66012 0 03 0372+32 DUFF HOLLOW RD (T573)
0080/0000	LENGTH(AH 2932 BK 3037)
0070/2933	018 " DIA CIR PLASTIC LEN=0040 INSTALLED 2015
0070/2696	018 " DIA CIR PLASTIC LEN=0040 INSTALLED 2015
0070/2344	018 " DIA CIR PLASTIC LEN=0040 INSTALLED 2015
0070/1781	018 " DIA CIR PLASTIC LEN=0040 INSTALLED 2015
	018 " DIA CIR PLASTIC

EXTRACT DATE: 11/25/2024 ROADWAY MANAGEMENT SYSTEM PAGE NUMBER: 657
PRINT DATE: 11/26/2024 SLD COUNTY/SR - ANNUAL PRINT COUNTY: YORK

DIR: B TOTAL LEN: 6.358 MI. DIST: 08-4 SR: 2075
LEFT MUN: CHANCEFORD T RIGHT MUN: CHANCEFORD T

018068 FT

014963 FT

0070/1462	LEN=0040	INSTALLED	2015
0070/1321	015 "DIA	CIRC METAL	
0070/1080	LEN=0036	INSTALLED	UNKN
0070/0613	018 "DIA	CIR PLASTIC	
	LEN=0040	INSTALLED	2015
	018 "DIA	CIR PLASTIC	
	LEN=0040	INSTALLED	2015
	BMS EN 66/2075/0070/0000		
	048"H 84"W	CONC STRUCT	
0070/0010	LEN=0030	INSTALLED	UNKN
018068 FT	2 0 66012 0 02 0340+37		
	TR. BEAR CRK.		
	BMSBG 66/2075/0070/0000		
0070/0000	LENGTH(AH 3037 BK 3105)		
	018 "DIA	CIRC METAL	
0060/2752	LEN=0036	INSTALLED	UNKN
	018 "DIA	CIR PLASTIC	
0060/2208	LEN=0040	INSTALLED	2015
	023"H 30"W	ELLIP CONC	
0060/1821	LEN=0040	INSTALLED	2015
	018 "DIA	CIR PLASTIC	
0060/1651	LEN=0036	INSTALLED	2015
0060/1627	BMS EN 66/2075/0060/1615		
	2 0 66012 0 02 0325+42		
	BEAR CREEK		
0060/1615	BMSBG 66/2075/0060/1615		
	024 "DIA	CIR PLASTIC	
0060/1128	LEN=0057	INSTALLED	2015
	018 "DIA	CIR PLASTIC	
0060/0517	LEN=0046	INSTALLED	2015
	018 "DIA	CIR PLASTIC	
0060/0288	LEN=0040	INSTALLED	2015
0060/0011	BMS EN 66/2075/0060/0000		
014963 FT	2 0 66012 0 02 0309+17		
	BEAR BR. MUDY		
	BMSBG 66/2075/0060/0000		
0060/0000	LENGTH(AH 3105 BK 3001)		
	018 "DIA	CIR PLASTIC	
0050/2822	LEN=0040	INSTALLED	2015
	018 "DIA	CIR PLASTIC	
0050/2425	LEN=0040	INSTALLED	2015
	018 "DIA	CIR PLASTIC	
0050/2191	LEN=0040	INSTALLED	2015
	018 "DIA	CIR PLASTIC	
0050/1904	LEN=0040	INSTALLED	2015
	018 "DIA	CIR PLASTIC	
0050/1510	LEN=0040	INSTALLED	2015
	024 "DIA	CIR PLASTIC	

EXTRACT DATE: 11/25/2024 ROADWAY MANAGEMENT SYSTEM PAGE NUMBER: 656
PRINT DATE: 11/26/2024 SLD COUNTY/SR - ANNUAL PRINT COUNTY: YORK

DIR: B TOTAL LEN: 6.358 MI. DIST: 08-4 SR: 2075
LEFT MUN: CHANCEFORD T RIGHT MUN: CHANCEFORD T

011962 FT

009457 FT

0050/1072	LEN=0038	INSTALLED	2015
0050/0559	018 "DIA	CIR PLASTIC	
0050/0237	LEN=0050	INSTALLED	2015
011962 FT	018 "DIA	CIR PLASTIC	
	LEN=0040	INSTALLED	2015
	2 0 66012	0 01 0279+49	
	OLD FORGE RD		
	(SR2048	SEG 0010/0000)	
0050/0000	LENGTH(AH	3001 BK 2505)	
0040/2450	(AAR 854604N)	#TRKS 01	
0040/2317	BMSSEN 66/2075/0040/2310		
	CHANCEFORD		
0040/2296	EAST HOPEWELL T		
	2 0 66012	0 01 0269+49	
	BR. MUDDY CK		
0040/2272	BMSBG 66/2075/0040/2310		
	COLLINS SCHOOL RD		
0040/2251	(T622)		
	015"H	21"W ELLIP METAL	
0040/2066	LEN=0035	INSTALLED UNKN	
	024 "DIA	CIR PLASTIC	
0040/1762	LEN=0100	INSTALLED 2021	
0040/1556	BMSSEN 66/2075/0040/1536		
	2 0 66012	0 01 0269+49	
	MEADETN. RUN		
0040/1536	BMSBG 66/2075/0040/1536		
	018 "DIA	CIRC METAL	
0040/0981	LEN=0036	INSTALLED UNKN	
	021"H	15"W ELLIP METAL	
0040/0463	LEN=0040	INSTALLED 1997	
0040/0019	BMSSEN 66/2075/0040/0000		
009457 FT	2 0 66012	0 01 0254+07	
	MEADETOWN RN		
0040/0000	BMSBG 66/2075/0040/0000		
	LENGTH(AH	2505 BK 2907)	
	015"H	21"W ELLIP METAL	
0030/2609	LEN=0052	INSTALLED UNKN	
	021"H	15"W METAL ARCH	
0030/2314	LEN=0040	INSTALLED 1997	
	020"H	28"W ELLIP METAL	
0030/2083	LEN=0041	INSTALLED UNKN	
	036 "DIA	CIR PLASTIC	
0030/1982	LEN=0040	INSTALLED UNKN	
	021"H	15"W ELLIP METAL	
0030/1669	LEN=0040	INSTALLED 1997	
	024 "DIA	CIR PLASTIC	
0030/1579	LEN=0060	INSTALLED 2021	
	021"H	15"W ELLIP METAL	
0030/1369	LEN=0040	INSTALLED 1997	
	015"H	21"W ELLIP METAL	

EXTRACT DATE: 11/25/2024 ROADWAY MANAGEMENT SYSTEM PAGE NUMBER: 655
PRINT DATE: 11/26/2024 SLD COUNTY/SR - ANNUAL PRINT COUNTY: YORK

DIR: B TOTAL LEN: 6.358 MI. DIST: 08-4 SR: 2075
LEFT MUN: EAST HOPEWELL T RIGHT MUN: EAST HOPEWELL T

MEADETOWN RD
(T637)

0030/0395
006550 FT

TROUT SCHOOL RD
(T557)
2 0 66012 0 01 0188+65
CHURCH RD
(T570)

0020/0393
002938 FT
0020/0000

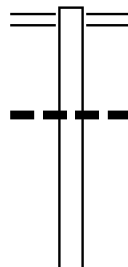
000000 FT

HICKORY RD
(SR2042 SEG 0060/2818) 0010/0000

Segment	Length (FT)	Material	Installation
0030/1081	LEN=0040	018" DIA CIRC METAL	INSTALLED UNKN
0030/0695	LEN=0039	018" DIA CIRC METAL	INSTALLED UNKN
0030/0380	LEN=0052	018" DIA CIR PLASTIC	INSTALLED 1997
006550 FT	2 0 66012 0 01 0224+54	MEAD HILL RD	
0030/0000	LENGTH(AH 2907 BK 3612)	035"H 24"W ELLIP METAL	
0020/3578	LEN=0035	001" DIA CIRC METAL	INSTALLED 1997
0020/3126	LEN=0028	018" DIA CIR PLASTIC	INSTALLED UNKN
0020/2770	LEN=0030	036" DIA CIRC METAL	INSTALLED 2021
0020/2710	LEN=0050	018" DIA CIRC METAL	INSTALLED UNKN
0020/0421	LEN=0060	018" DIA CIRC METAL	INSTALLED UNKN
002938 FT			
0020/0000	LENGTH(AH 3612 BK 2938)		
0010/0108	LEN=0050	024" DIA CIRC METAL	INSTALLED UNKN
000000 FT	2 0 66012 0 01 0159+27	NC LAUREL RD	
INTER-BK	HIGH ROCK RD		
0010/0000	(SR2046 SEG 0010/0000)	MFC BEGIN = E	
0010/0000	LENGTH(AH 2938 BK 0000)		

EXTRACT DATE: 11/25/2024 ROADWAY MANAGEMENT SYSTEM PAGE NUMBER: 654
PRINT DATE: 11/26/2024 SLD COUNTY/SR - ANNUAL PRINT COUNTY: YORK
DIR: B TOTAL LEN: 5.036 MI. DIST: 08-4 SR: 2074
LEFT MUN: HOPEWELL T RIGHT MUN: HOPEWELL T

026590 FT



026590 FT BARRENS RD
0120/2130 (SR0024 SEG 0100/1213)

0120/1210 018 "DIA CIRC CONCR
LEN=0030 INSTALLED UNKN

024460 FT

024460 FT 1 1 06519 0 00 0085+25
5 0120/0000 LENGTH(AH 2130 BK 1989)

EXTRACT DATE: 11/25/2024 ROADWAY MANAGEMENT SYSTEM PAGE NUMBER: 653
PRINT DATE: 11/26/2024 SLD COUNTY/SR - ANNUAL PRINT COUNTY: YORK

DIR: B TOTAL LEN: 5.036 MI. DIST: 08-4 SR: 2074
LEFT MUN: HOPEWELL T RIGHT MUN: HOPEWELL T

		--	0110/1295	024 "DIA CIRC CONCR LEN=0004 INSTALLED 1999
	022471 FT	--	0110/0569 022471 FT	015 "DIA CIRC CONCR LEN=0030 INSTALLED UNKN 1 1 06519 0 00 0065+14 ZEIGLER SCHOOL RD (T552)
ALTHOUSE SCHOOL RD (T552)	0100/3519	==	5 0110/0000	LENGTH(AH 1989 BK 3533)
		--	0100/2850	015 "DIA CIRC CONCR LEN=0032 INSTALLED UNKN
		--	0100/2438	015 "DIA CIRC CONCR LEN=0030 INSTALLED UNKN
		--	0100/0147 018938 FT	024 "DIA CIRC CONCR LEN=0030 INSTALLED UNKN 1 1 06519 0 00 0029+81 CENTER RD (T550)
	018938 FT	==	5 0100/0000	LENGTH(AH 3533 BK 3108)
		--	0090/2548	036"H 48"W CONC STRUCT LEN=0036 INSTALLED UNKN
WILLWERT RD (T523)	0090/2473	==		
		--	0090/1267	015 "DIA CIRC CONCR LEN=0030 INSTALLED UNKN
		--	0090/0843	015 "DIA CIRC CONCR LEN=0030 INSTALLED UNKN
		--	0090/0308	018 "DIA CIRC CONCR LEN=0030 INSTALLED UNKN
LC FOR RINELY RD (CONN)	0090/0257 015830 FT	==	015830 FT	1 1 06519 0 00 0000+00
		--	5 0090/0000	LENGTH(AH 3108 BK 1909)
RINELY RD (T525)	0080/1803	==		
		--	0080/1774	028"H 20"W ELLIP METAL LEN=0004 INSTALLED 1999 MADDOX RD

EXTRACT DATE: 11/25/2024 ROADWAY MANAGEMENT SYSTEM PAGE NUMBER: 652
PRINT DATE: 11/26/2024 SLD COUNTY/SR - ANNUAL PRINT COUNTY: YORK

DIR: B TOTAL LEN: 5.036 MI. DIST: 08-4 SR: 2074
LEFT MUN: HOPEWELL T RIGHT MUN: HOPEWELL T

		==	0080/1263 (T526)	
		==	0080/0656	015 "DIA CIRC METAL LEN=0005 INSTALLED 1999
		==	0080/0295	015 "DIA CIRC METAL LEN=0030 INSTALLED UNKN
013921 FT			013921 FT	2 0 66015 0 00 0018+12 SAWMILL RD (SR2099 SEG 0030/2311)
		==	0080/0000	LENGTH(AH 1909 BK 1812)
		==	0070/1450	018 "DIA CIRC METAL LEN=0040 INSTALLED 1998
			012109 FT	012109 FT 2 0 66015 0 00 0000+00 BOWMAN SCHOOL RD (T433)
MOUNT OLIVET RD (SR2095 SEG 0010/0000)	0070/0000	==	0070/0000	LENGTH(AH 1812 BK 1435)
		==	0060/0246	015 "DIA CIRC METAL LEN=0005 INSTALLED 1999
2 0 66004 0 03 0860+42 010674 FT HAIN RD (SR2093 SEG 0010/0000)	0060/0000	==	0060/0000	LENGTH(AH 1435 BK 2731)
		==	0050/2359	021 "DIA CIR PLASTIC LEN=0025 INSTALLED 1999
		==	0050/0936	015 "DIA CIRC METAL LEN=0040 INSTALLED UNKN
007943 FT			007943 FT	2 0 66004 0 03 0837+52 LENGTH(AH 2731 BK 2044)
		==	0050/0000	021 "H 15 "W METAL ARCH
		==	0040/1915	LEN=0040 INSTALLED 1999
SWEITZER RD (T437)	0040/0914	==		
PLEASANT PLAINS CT (T446)	0040/0652	==		
		==	0040/0386	RICHARDS CT (T445)
		==	0040/0276	015 "DIA CIRC METAL LEN=0005 INSTALLED 1999
005899 FT			005899 FT	2 0 66004 0 03 0812+69

EXTRACT DATE: 11/25/2024 ROADWAY MANAGEMENT SYSTEM PAGE NUMBER: 651
PRINT DATE: 11/26/2024 SLD COUNTY/SR - ANNUAL PRINT COUNTY: YORK

DIR: B TOTAL LEN: 5.036 MI. DIST: 08-4 SR: 2074
LEFT MUN: HOPEWELL T RIGHT MUN: HOPEWELL T

LINE RD
(T440)
KEN RD
(T441)

0030/2790

0030/2624

FRANK RD
(TWP)

0030/1201

002264 FT

FOXTAIL CT
(BORO)

0020/0628

001231 FT

2 0 66004 0 03 0753+72 000000 FT
MAIN ST
(SR3001 SEG 0100/0000) 0010/0000

MOUNT AIRY RD
(SR2097 SEG 0030/2348)
5 0040/0000 LENGTH(AH 2044 BK 3635)
0030/3455 015 "DIA CIRC METAL
LEN=0036 INSTALLED UNKN
0030/3171 015 "DIA CIRC METAL
LEN=0033 INSTALLED UNKN

018 "DIA CIR UNKNOWN
LEN=0035 INSTALLED UNKN
JUNCTION RD
(TWP)

0030/2255

WINDVIEW CT
(T435)
HOPEWELL
SHREWSBURY T
018 "DIA CIRC METAL
LEN=0099 INSTALLED UNKN
BMSSEN 66/2074/0030/0000
2 0 66004 0 03 0777+47
SR 0083

5 0030/0000 BMSBG 66/2074/0030/0000
0020/1009 LENGTH(AH 3635 BK 1033)
0020/0876 018 "DIA CIR PLASTIC
LEN=0025 INSTALLED UNKN
SHREWSBURY
SHREWSBURY B

018 "DIA CIRC METAL
LEN=0076 INSTALLED UNKN
NORTHBROOK LN

0020/0432 (BORO)
0020/0351 2 0 66004 0 03 0767+60
001231 FT LENGTH(AH 1033 BK 1231)
5 0020/0000 CLEAR RUN DR
0010/1231 (BORO)

NC PLANK RD
MAIN ST
000000 FT (SR3001 SEG 0100/0000)
MFC BEGIN = D
5 0010/0000 LENGTH(AH 1231 BK 0000)

EXTRACT DATE: 11/25/2024 ROADWAY MANAGEMENT SYSTEM PAGE NUMBER: 650
PRINT DATE: 11/26/2024 SLD COUNTY/SR - ANNUAL PRINT COUNTY: YORK
DIR: B TOTAL LEN: 3.113 MI. DIST: 08-4 SR: 2073
LEFT MUN: CHANCEFORD T RIGHT MUN: CHANCEFORD T

016439 FT

016439 FT
INTER-AHD COLLINSVILLE RD

DIR: B TOTAL LEN: 3.113 MI.
LEFT MUN: CHANCEFORD T

DIST: 08-4 SR: 2073
RIGHT MUN: CHANCEFORD T

2 0 66013 0 02 0395+73 011196 FT
WORKINGER RD
(T661) 0060/0000

012703 FT

007981 FT

```

(T618)
DELTA RD
0070/3736 (SR0074 SEG 0270/0000)
      NC GOOD RD
      GOOD RD
0070/2917 (SR2071 SEG 0070/3092)
      021 "DIA CIRC METAL
0070/2828 LEN=0030 INSTALLED 1999

      030 "DIA CIRC METAL
0070/1586 LEN=0030 INSTALLED UNKN

      072 "DIA CIRC METAL
0070/0214 LEN=0040 INSTALLED UNKN
012703 FT 2 0 66013 0 02 0411+43
      TOM'S RUN
      STRUCTURE LENGTH 8 FT
      BMSID 66/2073/0070/0000
0070/0000 LENGTH(AH 3736 BK 1507)

      015 "DIA CIRC METAL
0060/0025 LEN=0045 INSTALLED UNKN
011196 FT

      LENGTH(AH 1507 BK 3215)
0060/0000 018 "DIA CIRC METAL
0050/3190 LEN=0030 INSTALLED UNKN

      015"H 21"W ELLIP METAL
0050/1192 LEN=0040 INSTALLED UNKN
      020"H 28"W ELLIP METAL
0050/0901 LEN=0030 INSTALLED UNKN
      036 "DIA CIRC METAL
0050/0540 LEN=0032 INSTALLED UNKN
0050/0010 BMSID 66/2073/0050/0000
      060"H 72"W CON BOX CUL
0050/0005 LEN=0030 INSTALLED 1999
007981 FT 2 0 66013 0 02 0363+58
      TOMS'S RUN

```

EXTRACT DATE: 11/25/2024 ROADWAY MANAGEMENT SYSTEM PAGE NUMBER: 648
PRINT DATE: 11/26/2024 SLD COUNTY/SR - ANNUAL PRINT COUNTY: YORK

DIR: B TOTAL LEN: 3.113 MI.
LEFT MUN: CHANCEFORD T

DIST: 08-4 SR: 2073
RIGHT MUN: CHANCEFORD T

SECHRIST RD
(T611)

0040/1736




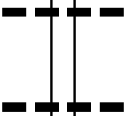
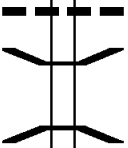
FLAHARTY RD
(T645)

0030/0914

004154 FT

002160 FT

2 0 66013 0 02 0282+25 000000 FT
MUDDY CREEK FORKS RD
(SR2069 SEG 0160/0000) 0010/0000

	0050/0000	BMSBG 66/2073/0050/0000 LENGTH(AH 3215 BK 2016) 013"H 21"W ELLIP METAL LEN=0040 INSTALLED UNKN
	0040/1606 0040/1604	BMSBG 66/2073/0040/1595 036"H 72"W OTHER STRUC LEN=0027 INSTALLED UNKN 2 0 66013 0 02 0359+38 TOM'S RUN
	0040/1595 0040/1156	BMSBG 66/2073/0040/1595 024"H 34"W ELLIP METAL LEN=0040 INSTALLED UNKN
	005965 FT 0040/0000	2 0 66013 0 02 0341+90 LENGTH(AH 2016 BK 1811)
	0030/0008 004154 FT 0030/0000 0020/1842	042 "DIA CIR PLASTIC LEN=0046 INSTALLED UNKN 2 0 66013 0 02 0323+79 LENGTH(AH 1811 BK 1994) 024 "DIA CIRC CONCR LEN=0032 INSTALLED UNKN
	002160 FT 0020/0000 0010/1816 0010/0942 0010/0928	2 0 66013 0 02 0303+85 LENGTH(AH 1994 BK 2160) 013"H 17"W ELLIP METAL LEN=0030 INSTALLED UNKN BMSBG 66/2073/0010/0928 2 0 66013 0 02 0292+51 TR. TOMS RUN BMSBG 66/2073/0010/0928
	NC TED WALLACE RD MUDDY CREEK FORKS RD 000000 FT (SR2069 SEG 0160/0000) MFC BEGIN = E 0010/0000	LENGTH(AH 2160 BK 0000)

EXTRACT DATE: 11/25/2024 ROADWAY MANAGEMENT SYSTEM PAGE NUMBER: 647
PRINT DATE: 11/26/2024 SLD COUNTY/SR - ANNUAL PRINT COUNTY: YORK

DIR: B TOTAL LEN: .746 MI. DIST: 08-4 SR: 2072
LEFT MUN: SPRINGFIELD T RIGHT MUN: SPRINGFIELD T

003939 FT

003939 FT
INTER-AHD POTOSI RD
(T577)
MOUNT ZION RD
0010/3939 (SR2091 SEG 0030/0000)

0010/2988 018 "DIA CIRC METAL
LEN=0030 INSTALLED UNKN

0010/2144 018 "DIA CIRC METAL
LEN=0024 INSTALLED UNKN

000000 FT

0010/0200 018 "DIA CIRC CONCR
LEN=0030 INSTALLED UNKN
000000 FT 20 66127 0 01 0084+85
SEAKS RUN RD
(SR0216 SEG 0440/0466)

SEAKS RUN RD
(SR0216 SEG 0440/0466) 0010/0000

NC PO TOSI RD
MFC BEGIN = E
0010/0000 LENGTH(AH 3939 BK 0000)

EXTRACT DATE: 11/25/2024 ROADWAY MANAGEMENT SYSTEM PAGE NUMBER: 646
PRINT DATE: 11/26/2024 SLD COUNTY/SR - ANNUAL PRINT COUNTY: YORK

DIR: B TOTAL LEN: 3.466 MI. DIST: 08-4 SR: 2071
LEFT MUN: CHANCEFORD T RIGHT MUN: CHANCEFORD T

TED WALLACE RD (SR2073 SEG 0070/2917)	018302 FT 0070/3092	018302 FT INTER-AHD 0070/3092	GOOD RD (SR2073 SEG 0070/2917) 024 "DIA CIRC CONCR LEN=0040 INSTALLED UNKN
		0070/2771	030 "DIA CIR PLASTIC LEN=0050 INSTALLED UNKN
		0070/2171	018 "DIA CIR PLASTIC LEN=0040 INSTALLED UNKN
		0070/1761	018 "DIA CIR PLASTIC LEN=0035 INSTALLED UNKN
		0070/0803	015210 FT 2 0 66174 0 00 0152+82 5 0070/0000 LENGTH(AH 3092 BK 2968)
015210 FT		0060/1972	060 "DIA CIRC METAL LEN=0050 INSTALLED UNKN
		0060/1306	018 "DIA CIR PLASTIC LEN=0040 INSTALLED UNKN
		012242 FT	012242 FT 2 0 66174 0 00 0122+25 018 "DIA CIR PLASTIC LEN=0035 INSTALLED UNKN 5 0060/0000 LENGTH(AH 2968 BK 1880) CHANCEFORD 0050/1765 LOWER CHANCEFORD T
012242 FT		0050/0641	018 "DIA CIR PLASTIC LEN=0040 INSTALLED UNKN
		0050/0103	036 "DIA CIRC METAL LEN=0040 INSTALLED UNKN
010362 FT		010362 FT	2 0 66174 0 00 0103+45 FULTON RD (T642) 5 0050/0000 LENGTH(AH 1880 BK 2958)
		0040/1616	014"H 23"W ELLIP CONC LEN=0035 INSTALLED UNKN REED RD

EXTRACT DATE: 11/25/2024 ROADWAY MANAGEMENT SYSTEM PAGE NUMBER: 645
PRINT DATE: 11/26/2024 SLD COUNTY/SR - ANNUAL PRINT COUNTY: YORK

DIR: B TOTAL LEN: 3.466 MI. DIST: 08-4 SR: 2071
LEFT MUN: LOWER CHANCEFORD T RIGHT MUN: LOWER CHANCEFORD T

		0040/1587 (T643)
		018 "DIA CIR PLASTIC
		0040/1105 LEN=0030 INSTALLED UNKN
007404 FT		007404 FT 2 0 66174 0 00 0074+21
		5 0040/0000 LENGTH(AH 2958 BK 1518)
		014"H 23"W ELLIP CONC
		0030/0746 LEN=0035 INSTALLED UNKN
		018 "DIA CIR PLASTIC
		0030/0030 LEN=0035 INSTALLED UNKN
005886 FT		005886 FT 2 0 66174 0 00 0058+54
		STEWART RD
		(T618)
		5 0030/0000 LENGTH(AH 1518 BK 3446)
		024 "DIA CIRC ALUMIN
		0020/1555 LEN=0050 INSTALLED UNKN
		BMS EN 66/2071/0020/0000
002440 FT		0020/0054
		002440 FT 2 0 66174 0 00 0024+48
		BRIDGE CLOSED
		TOMS RUN
		BMSBG 66/2071/0020/0000
		5 0020/0000 LENGTH(AH 3446 BK 2440)
		072 "DIA CIRC METAL
		0010/2246 LEN=0040 INSTALLED UNKN
		028 "DIA CIR PLASTIC
		0010/1337 LEN=0035 INSTALLED UNKN
		018 "DIA CIR PLASTIC
		0010/0869 LEN=0030 INSTALLED UNKN
000000 FT		000000 FT 2 0 66174 0 00 0000+00
		FROSTY HILL RD
		(SR2040 SEG 0010/0187)
		NC GO
		MFC BEGIN = E
FROSTY HILL RD		5 0010/0000 LENGTH(AH 2440 BK 0000)
(SR2040 SEG 0010/0187) 0010/0000		

EXTRACT DATE: 11/25/2024 ROADWAY MANAGEMENT SYSTEM PAGE NUMBER: 644
PRINT DATE: 11/26/2024 SLD COUNTY/SR - ANNUAL PRINT COUNTY: YORK

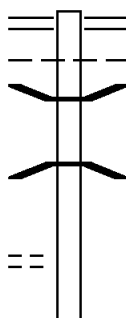
DIR: B TOTAL LEN: 3.453 MI. DIST: 08-4 SR: 2070
LEFT MUN: NORTH HOPEWELL T RIGHT MUN: NORTH HOPEWELL T

SWAMP HOLLOW LN
(TWP)

018234 FT

017770 FT

0070/1377



018234 FT SWAMP RD
0080/0464 (SR2089 SEG 0040/0000)
NORTH HOPEWELL
0080/0296 SPRINGFIELD T
0080/0294 BMSSEN 66/2070/0080/0228
2 0 66129 0 01 0180+47
E B CODORUS
0080/0228 BMSBG 66/2070/0080/0228
017770 FT 2 0 66129 0 01 0178+29
5 0080/0000 LENGTH(AH 0464 BK 1498)

EXTRACT DATE: 11/25/2024 ROADWAY MANAGEMENT SYSTEM PAGE NUMBER: 643
PRINT DATE: 11/26/2024 SLD COUNTY/SR - ANNUAL PRINT COUNTY: YORK

DIR: B TOTAL LEN: 3.453 MI. DIST: 08-4 SR: 2070
LEFT MUN: SPRINGFIELD T RIGHT MUN: SPRINGFIELD T

016272 FT		016272 FT	2 0 66129 0 01 0163+28 T.E.BR.CODUS STRUCTURE LENGTH 12 FT BMSID 66/2070/0070/0000 LENGTH(AH 1498 BK 2753)
	>-----<	5 0070/0000	
	-----	0060/1811	036 "DIA CIRC METAL LEN=0058 INSTALLED 1997
	-----	0060/1184	012"H 21"W ELLIP METAL LEN=0036 INSTALLED UNKN

013519 FT	-----	0060/0150	018 "DIA CIRC METAL LEN=0040 INSTALLED UNKN
		013519 FT	2 0 66129 0 01 0136+07
	5	0060/0000	LENGTH(AH 2753 BK 2812) 024 "DIA CIR PLASTIC LEN=0040 INSTALLED UNKN
	-----	0050/2790	018 "DIA CIRC METAL LEN=0042 INSTALLED 2005
	-----	0050/2464	
	-----	0050/1630	021"H 15"W METAL ARCH LEN=0035 INSTALLED 2005
	=	0050/0134	SHENBERGER LN (PRDR)
2 0 66129 0 01 0107+95 010707 FT LEHMAN RD (T706)		010707 FT	
	=	5 0050/0000	LENGTH(AH 2812 BK 3028)
0050/0000	-----	0040/2369	018 "DIA CIRC CONCR LEN=0034 INSTALLED UNKN
		0040/2017	WOLF RD (T706)
	-----	0040/1322	024 "DIA CIRC METAL LEN=0048 INSTALLED UNKN
	-----	0040/0601	018 "DIA CIRC CONCR LEN=0045 INSTALLED UNKN
007679 FT	-----	007679 FT	2 0 66129 0 01 0076+67
	5	0040/0000	LENGTH(AH 3028 BK 2961) 036 "DIA CIRC CONCR LEN=0080 INSTALLED UNKN
	-----	0030/2665	

EXTRACT DATE: 11/25/2024 ROADWAY MANAGEMENT SYSTEM PAGE NUMBER: 642
PRINT DATE: 11/26/2024 SLD COUNTY/SR - ANNUAL PRINT COUNTY: YORK

DIR: B TOTAL LEN: 3.453 MI. DIST: 08-4 SR: 2070
LEFT MUN: SPRINGFIELD T RIGHT MUN: SPRINGFIELD T

LOOP RD
(T691)

0030/0928

004718 FT

001703 FT

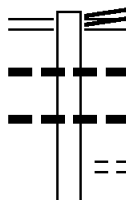
000000 FT

Station	Description	Length	Material	Notes
0030/2036	024" DIA CIRC CONCR	LEN=0075	INSTALLED	UNKN
0030/1997	GRAYDON RD	(T689)		
0030/1960	024" DIA CIRC CONCR	LEN=0032	INSTALLED	UNKN
0030/1914	024" DIA CIRC CONCR	LEN=0025	INSTALLED	UNKN
0030/1912	BMS EN 66/2070/0030/1719	2 0 66129 0 00 0047+21		
0030/1710	SR 0083 NB	BMS BG 66/2070/0030/1719		
0030/0928	LOOP RD	(T691)		
0030/0852	072" DIA CIRC METAL	LEN=0080	INSTALLED	UNKN
0030/0000	2 0 66129 0 00 0047+21	021"H 15"W METAL ARCH	LEN=0040	INSTALLED 2005
	LENGTH(AH 2961 BK 3015)			
0020/0378	021"H 15"W METAL ARCH	LEN=0030	INSTALLED	2005
001703 FT	2 0 66129 0 00 0017+03	LOOP RD		
0020/0000	(T689)	LENGTH(AH 3015 BK 1703)		
0010/0886	021"H 15"W METAL ARCH	LEN=0030	INSTALLED	2005
0010/0238	CLAREMONT DR	(T687)		
0010/0040	015" DIA CIRC METAL	LEN=0050	INSTALLED	UNKN
000000 FT	2 0 66129 0 00 0000+00	NC RI		
0010/0000	DGE VIEW RD	SUSQUEHANNA TR		
	(SR3001 SEG 0170/0335)	MFC BEGIN = E		
	LENGTH(AH 1703 BK 0000)			

EXTRACT DATE: 11/25/2024 ROADWAY MANAGEMENT SYSTEM PAGE NUMBER: 641
PRINT DATE: 11/26/2024 SLD COUNTY/SR - ANNUAL PRINT COUNTY: YORK

DIR: B TOTAL LEN: 11.375 MI. DIST: 08-4 SR: 2069
LEFT MUN: CHANCEFORD T RIGHT MUN: CHANCEFORD T

060062 FT



060062 FT LUCKY RD
(SR2018 SEG 0010/0000)
DELTA RD
0230/3566 (SR0074 SEG 0310/0000)
024 " DIA CAST IRON
0230/3543 LEN=0050 INSTALLED UNKN
024 " DIA CIR PLASTIC
0230/3290 LEN=0040 INSTALLED UNKN
CHANCEFORD MUNICIPAL DR
0230/3255 (PRDR)
CHANCEFORD MUNICIPAL DR

EXTRACT DATE: 11/25/2024 ROADWAY MANAGEMENT SYSTEM PAGE NUMBER: 640
PRINT DATE: 11/26/2024 SLD COUNTY/SR - ANNUAL PRINT COUNTY: YORK

DIR: B TOTAL LEN: 11.375 MI. DIST: 08-4 SR: 2069
LEFT MUN: CHANCEFORD T RIGHT MUN: CHANCEFORD T

	==	0230/2764	(PRDR)	
	--	0230/2519	015 "DIA CAST IRON LEN=0032 INSTALLED UNKN	
	--	0230/1432	012 "DIA CAST IRON LEN=0040 INSTALLED UNKN	
	--	0230/1028	012 "H 15 "W ELLIP CONC LEN=0040 INSTALLED UNKN	
056496 FT	--	0230/0207	015 "DIA CAST IRON LEN=0032 INSTALLED UNKN	
		056496 FT	1 1 01994 0 00 0069+91 OSCAR RD (T667)	
	==	5 0230/0000	LENGTH(AH 3566 BK 1939)	
	--	0220/1424	024 "DIA CAST IRON LEN=0036 INSTALLED UNKN	
CRAMER RD (T694)	==	0220/0040		
054557 FT		054557 FT	1 1 01994 0 00 0051+33 WARNER RD (T662)	
	==	5 0220/0000	LENGTH(AH 1939 BK 2719)	
	--	0210/2446	012 "DIA CIRC CONCR LEN=0036 INSTALLED UNKN	
	--	0210/1710	024 "DIA CAST IRON LEN=0035 INSTALLED UNKN	
FAKE RD (T695)	==	0210/1680		
STAMPER RD (SR2077 SEG 0010/0000)	==	0210/1121		
	--	0210/0944	015 "DIA CIRC CONCR LEN=0035 INSTALLED UNKN	
	--	0210/0230	018 "DIA CIRC METAL LEN=0034 INSTALLED UNKN	
1 1 01994 0 00 0024+14 051838 FT		051838 FT		
FORRY RD (T697)	==	5 0210/0000	LENGTH(AH 2719 BK 2414)	
	--	0200/0913	021 "DIA CIRC CONCR LEN=0033 INSTALLED UNKN	

EXTRACT DATE: 11/25/2024 ROADWAY MANAGEMENT SYSTEM PAGE NUMBER: 639
PRINT DATE: 11/26/2024 SLD COUNTY/SR - ANNUAL PRINT COUNTY: YORK

DIR: B TOTAL LEN: 11.375 MI. DIST: 08-4 SR: 2069
LEFT MUN: CHANCEFORD T RIGHT MUN: CHANCEFORD T

TOMMY'S RD
(T698)

2 0 66058 0 00 0238+36 048146 FT
OLD FORGE RD
(SR2048 SEG 0040/1460) 0190/0000

2 0 66058 0 00 0191+95 043562 FT
GUINSTON RD
(T647)
R.R.G. LN
(PRDR) 0170/0000
0160/2734

049424 FT

0190/0790

046715 FT

049424 FT 1 1 01994 0 00 0000+00
0200/0000 LENGTH(AH 2414 BK 1278)
SECHRIST RD
0190/0814 (T611)

0190/0558 018 "DIA CIRC METAL
LEN=0032 INSTALLED UNKN
0190/0011 015 "DIA CIRC METAL
048146 FT LEN=0090 INSTALLED UNKN

0190/0000 LENGTH(AH 1278 BK 1431)

0180/0040 021"H 15"W METAL ARCH
046715 FT LEN=0040 INSTALLED 2000
2 0 66058 0 00 0223+48
FLAHARTY RD
(T645)
0180/0000 LENGTH(AH 1431 BK 3153)

0170/1485 021"H 15"W METAL ARCH
LEN=0030 INSTALLED 2001

0170/0675 021 "DIA CIRC METAL
LEN=0030 INSTALLED 2001

043562 FT
0170/0000 LENGTH(AH 3153 BK 3304)

0160/2462 016 "DIA CIRC METAL
LEN=0030 INSTALLED 2001

0160/1363 018 "DIA CIRC METAL
LEN=0030 INSTALLED 2001

0160/0601 015 "DIA CIRC METAL
LEN=0032 INSTALLED 2001
018 "DIA CIRC METAL
0160/0094 LEN=0030 INSTALLED 2001

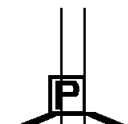
DIR: B TOTAL LEN: 11.375 MI. DIST: 08-4 SR: 2069
LEFT MUN: CHANCEFORD T RIGHT MUN: CHANCEFORD T

040258 FT		040258 FT	2 0 66058 0 00 0159+30 TED WALLACE RD (SR2073 SEG 0010/0000)
		0160/0000	LENGTH(AH 3304 BK 2830)
		0150/2182	CHANCEFORD LOWER CHANCEFORD T
		0150/1947	021 "DIA CIRC METAL LEN=0035 INSTALLED 2001
		0150/0840	021 "DIA CIRC METAL LEN=0035 INSTALLED 2001
HIGH ROCK RD (SR2046 SEG 0060/2942)	0150/0364	0150/0036	018 "DIA CIRC METAL LEN=0005 INSTALLED 2001
037428 FT		037428 FT	2 0 66013 0 02 0254+62 FROSTY HILL RD (SR2040 SEG 0010/0000)
		0150/0000	LENGTH(AH 2830 BK 2214)
		0140/1317	028"H 20"W METAL ARCH LEN=0045 INSTALLED 2001
		0140/0267	021"H 15"W METAL ARCH LEN=0035 INSTALLED 2001
035214 FT		035214 FT	2 0 66013 0 02 0233+84
		0140/0000	LENGTH(AH 2214 BK 2017)
		0130/1900	018 "DIA CIRC METAL LEN=0030 INSTALLED UNKN
		0130/1730	028"H 20"W METAL ARCH LEN=0045 INSTALLED 2001
		0130/1430	015 "DIA CIRC METAL LEN=0032 INSTALLED UNKN
		0130/1118	018 "DIA CIRC METAL LEN=0050 INSTALLED 2001
			DOWNS RD (T625)
		0130/0725	018 "DIA CIRC METAL LEN=0040 INSTALLED 2001
		0130/0419	036"H 17"W CONC STRUCT
		0130/0402	LEN=0033 INSTALLED UNKN (AAR 854602A)#TRKS 01
MUDDY CREEK FORKS RD (SR2044 SEG 0060/1877)	0130/0255		NC MUDDY CREEK FORKS RD LOWER CHANCEFORD
		0130/0255	FAWN T
		0130/0106	BMSN 66/2069/0130/0000 BRIDGE POSTED (TONS)

DIR: B TOTAL LEN: 11.375 MI. DIST: 08-4 SR: 2069
LEFT MUN: FAWN T RIGHT MUN: FAWN T

033197 FT

033197 FT 2 0 66013 0 02 0212+38



SGL 16 COMB
BR. MUDDY CRK
BMSBG 66/2069/0130/0000
S 0130/0000 LENGTH(AH 2017 BK 2580)
036"H 72"W CONC STRUCT
0120/2349 LEN=0032 INSTALLED UNKN
018"DIA CIRC METAL
0120/1782 LEN=0050 INSTALLED UNKN
015"DIA CIRC METAL
0120/1612 LEN=0030 INSTALLED UNKN
015"H 21"W ELLIP METAL
0120/1436 LEN=0050 INSTALLED UNKN
018"DIA CIRC METAL
0120/1262 LEN=0038 INSTALLED UNKN
015"DIA CIRC METAL
0120/0800 LEN=0035 INSTALLED UNKN

030617 FT

030617 FT 2 0 66013 0 02 0186+58
S 0120/0000 LENGTH(AH 2580 BK 3100)



0110/1876 015"DIA CIRC METAL
LEN=0030 INSTALLED UNKN



0110/0640 015"DIA CIRC METAL
LEN=0030 INSTALLED UNKN

2 0 66013 0 02 0155+38 027517 FT
ARNOLD RD
(T638) 0110/0000



027517 FT
S 0110/0000 LENGTH(AH 3100 BK 2825)



0100/1187 018"DIA CAST IRON
LEN=0034 INSTALLED UNKN
018"DIA CIR PLASTIC
0100/0996 LEN=0030 INSTALLED UNKN
015"DIA CIRC METAL
0100/0443 LEN=0035 INSTALLED UNKN
024692 FT 2 0 66013 0 02 0127+13
S 0100/0000 LENGTH(AH 2825 BK 3507)

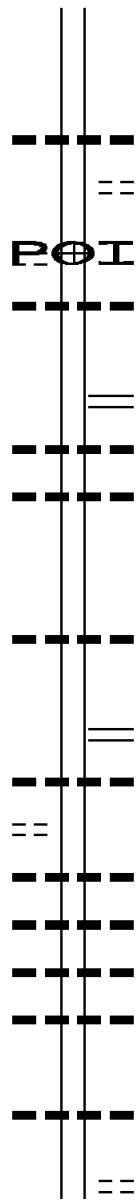
024692 FT

EXTRACT DATE: 11/25/2024 ROADWAY MANAGEMENT SYSTEM PAGE NUMBER: 636
PRINT DATE: 11/26/2024 SLD COUNTY/SR - ANNUAL PRINT COUNTY: YORK

DIR: B TOTAL LEN: 11.375 MI. DIST: 08-4 SR: 2069
LEFT MUN: FAWN T RIGHT MUN: FAWN T

MAPLE LAWN RD
(T631)

021185 FT
0090/0000



0090/0571 015 "DIA CIRC METAL
LEN=0030 INSTALLED UNKN
MAPLE LAWN RD
(T631)
0090/0030 1 1 01786 0 01 0353+68
021185 FT (APRA) MR. T ENTERPRISE
0090/0000 LENGTH(AH 3507 BK 3793)
030 "DIA CIRC METAL
0080/3307 LEN=0030 INSTALLED UNKN

0080/2114 BRIDGETON RD
(SR2032 SEG 0010/0000)
0080/1990 018 "DIA CIRC METAL
LEN=0030 INSTALLED UNKN
018 "DIA CIRC METAL
0080/1815 LEN=0032 INSTALLED UNKN

0080/0075 024 "DIA CIRC METAL
017392 FT LEN=0032 INSTALLED UNKN
1 1 00343 0 00 0315+75
FAWN GROVE RD
(SR2057 SEG 0050/2703)
0080/0000 LENGTH(AH 3793 BK 2396)
020 "H 36" W CONC STRUCT
0070/2396 LEN=0068 INSTALLED UNKN

0070/2200 024 "DIA CIR PLASTIC
LEN=0020 INSTALLED UNKN
030 "DIA CIR PLASTIC
0070/2129 LEN=0038 INSTALLED UNKN
018 "DIA CIRC METAL
0070/1725 LEN=0030 INSTALLED UNKN
024 "H 72" W CONC STRUCT
0070/1399 LEN=0030 INSTALLED UNKN

0070/0486 024 "DIA CIRC METAL
014996 FT LEN=0046 INSTALLED UNKN
1 1 00343 0 00 0291+41
STONE LN
(T639)

CEDAR VALLEY RD
(T585)

0070/2210

DIR: B TOTAL LEN: 11.375 MI.
LEFT MUN: FAWN T

DIST: 08-4 SR: 2069
RIGHT MUN: FAWN T

012975 FT

1 1 01786 0 00 0251+95 010998 FT
CHANNELL RD
(T559) 0050/000

0050/0000

009059 FT

```

5 0070/0000 LENGTH(AH 2396 BK 2021)
018 "DIA CIRC METAL
0060/1805 LEN=0030 INSTALLED UNKN

012 "DIA CIRC METAL
0060/1073 LEN=0030 INSTALLED UNKN
018 "DIA CIRC METAL
0060/0802 LEN=0035 INSTALLED UNKN
BROWN RD
0060/0773 (T584)
024 "DIA CIRC METAL
0060/0700 LEN=0032 INSTALLED UNKN
024 "DIA CIRC METAL
0060/0169 LEN=0030 INSTALLED UNKN
012975 FT 1 1 01786 0 00 0271+20
024"H 48"W CON BOX CUL
LEN=0036 INSTALLED UNKN
5 0060/0000 LENGTH(AH 2021 BK 1977)

```

```

0050/0646 018 "DIA CIRC METAL
            LEN=0035 INSTALLED UNKN
0050/0200 018 "DIA CIRC METAL
010998 FT  LEN=0030 INSTALLED UNKN

```

```

5 0050/0000 LENGTH(AH 1977 BK 1939)
018" DIA CIRC METAL
0040/1345 LEN=0035 INSTALLED UNKN
024" DIA CIRC METAL
0040/1063 LEN=0032 INSTALLED UNKN
BOWMAN RD
0040/0885 (T559)
015" DIA CIRC METAL
0040/0744 LEN=0033 INSTALLED UNKN
009059 FT 1 1 01786 0 00 0232+56
LOWE RD
(T624)
5 0040/0000 LENGTH(AH 1939 BK 3385)

```

0030/2017 TRIB OF ALUM RUN
STRUCTURE LENGTH 10 FT
BMSID 66/2069/0030/2005

DIR: B TOTAL LEN: 11.375 MI. DIST: 08-4 SR: 2069
LEFT MUN: FAWN T RIGHT MUN: FAWN T

BLUE BALL RD
(SR2038 SEG 0160/1602) 0020/2722

005674 FT

002506 FT

000000 FT

000000 FT

0030 / 0025
0056 74 FT

S 0030/0000

0020/2967

0020/0372
002506 FT

5 0020/0000

0010/2379

0010/2251

0010/2047

0010/1529

0010/0420

0010/0154

000000 11

INTER-BK

0010/0000

7008 / 0000

018 "DIA CIR PLASTIC
LEN=0042 INSTALLED UNKN
1 1 01786 0 00 0198+71
THOMPSON RD
(T583)
LENGTH (AH 3385 BK 3168)
048"H 72"W CONC STRUCT
LEN=0039 INSTALLED UNKN

```

024 "DIA CIR ST PLASTIC UNKN
LEN=0038 IN ST ALLED UNKN
11 "1786 O O 0166 UN62
048 "H 52 "W CONC STRUC
LEN=0032 IN ST ALLED UNKN
LENGTH(AH 3168 BK 2506)
ALLEN
(T564)
018 "DIA CIR ST PLASTIC UNKN
LEN=0030 IN ST ALLED UNKN
024 "DIA CIR ST PLASTIC UNKN
LEN=0030 IN ST ALLED UNKN
030 "DIA CIR METAL
LEN=0042 IN ST ALLED UNKN

```

```

01B "DIA CIRC CONCR
LEN=0040 INSTALLED UNKN
FOR SR 0851 AND 2069
(CONN)
1 1 01786 0 00 0141+56
MAIN ST
(SR0851 SEG 0480/0000)
E W PARK RD
CARE RD
(TWP)
NEW PARK RD
(SR0851 SEG 0480/0000)
LTH AH 002506 BK 000100

LTH AH 000100 BK 000000

```

EXTRACT DATE: 11/25/2024 ROADWAY MANAGEMENT SYSTEM PAGE NUMBER: 633
PRINT DATE: 11/26/2024 SLD COUNTY/SR - ANNUAL PRINT COUNTY: YORK

DIR: B TOTAL LEN: 1.580 MI. DIST: 08-4 SR: 2068
LEFT MUN: YORK T RIGHT MUN: YORK T

SPARTON RD
(T708)

008343 FT

008343 FT

0040/0356

006460 FT

008343 FT
7050/0000 LENGTH(AH 0032 BK 0100)
008343 FT
7042/0000 LENGTH(AH 0100 BK 1883)
INTER-AHD HESS FARM RD
(TWP)
IRONSTONE HILL RD
0040/1883 (SR2087 SEG 0040/0000)
030 "DIA CIRC METAL
0040/1803 LEN=0040 INSTALLED 2007

0040/0067 BMS EN 66/2068/0040/0000
YORK
0040/0047 SPRINGFIELD T
006460 FT 2 0 66097 0 00 0064+74
ES BR CODORUS CRK
BMSBG 66/2068/0040/0000
5 0040/0000 LENGTH(AH 1883 BK 3104)

0030/1623 LAKE RD
(T706)

EXTRACT DATE: 11/25/2024 ROADWAY MANAGEMENT SYSTEM PAGE NUMBER: 632
PRINT DATE: 11/26/2024 SLD COUNTY/SR - ANNUAL PRINT COUNTY: YORK

DIR: B TOTAL LEN: 1.580 MI. DIST: 08-4 SR: 2068
LEFT MUN: SPRINGFIELD T RIGHT MUN: SPRINGFIELD T

WILLIAM H. KAIN PARK
(PARK)

003356 FT

0020/0681

002372 FT

YORK RD
(SR3020 SEG 0120/0000) 0010/1265

AMEDA DR
(BORO)

0010/0339

000000 FT

0030/1507 OP ID 1-83 66/0083/0114/1663
LAKE REDMAN
STRUCTURE LENGTH 10 FT
0030/1339 BMSID 66/2068/0030/1339

003356 FT 2 0 66097 0 00 0033+56
0030/0000 LENGTH(AH 3104 BK 0984)
030 "DIA CIRC METAL
0020/0900 LEN=0040 INSTALLED 1997

002372 FT 2 0 66097 0 00 0023+72
NC CHURCH ST
SPRINGFIELD
JACOBUS B
0020/0000 LENGTH(AH 0984 BK 2372)
018 "DIA CIRC METAL
0010/2372 LEN=0032 INSTALLED 1997
030 "DIA CIRC METAL
0010/1981 LEN=0030 INSTALLED 1997

NC HESS FARM RD

0010/1196 YORK RD
(SR3020 SEG 0110/2752)
TO 3020/0110 SH
0010/1111 (CONN)
024 "DIA CIRC METAL
0010/1063 LEN=0035 INSTALLED 1997
038"H 60"W ELLIP CONC
0010/0755 LEN=0008 INSTALLED 1999
018 "DIA CIR PLASTIC
0010/0378 LEN=0026 INSTALLED UNKN

0010/0223 024 "DIA CIR PLASTIC
LEN=0050 INSTALLED UNKN
ALLEY
0010/0192 (BORO)
000000 FT 2 0 66097 0 00 0000+00
NC CHURCH ST

0010/0000 (SR3001 SEG 0260/0892)
MFC BEGIN = D
LENGTH(AH 2372 BK 0000)

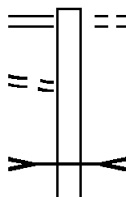
EXTRACT DATE: 11/25/2024 ROADWAY MANAGEMENT SYSTEM PAGE NUMBER: 631
PRINT DATE: 11/26/2024 SLD COUNTY/SR - ANNUAL PRINT COUNTY: YORK

DIR: B TOTAL LEN: 4.286 MI. DIST: 08-4 SR: 2067
LEFT MUN: EAST HOPEWELL T RIGHT MUN: EAST HOPEWELL T

CHURCH RD 022630 FT
(SR2052 SEG 0060/2209) 0090/1080

CURRAN DR
(TWP) 0090/0278

021550 FT



022630 FT CHURCH RD
0090/1080 (T637)

T. RAMBO RUN
STRUCTURE LENGTH 9 FT
BMSID 66/2067/0090/0035
0090/0071 2 0 66180 0 00 0147+80
021550 FT

DIR: B TOTAL LEN: 4.286 MI. DIST: 08-4 SR: 2067
LEFT MUN: EAST HOPEWELL T RIGHT MUN: EAST HOPEWELL T

BRENNEMAN DR
(T562)

0080/1940

2 0 66180 0 00 0114+47 018316 FT
WOODS RD
(T639)

0080/0000

TANNER LN
(TWP)

0070/1008

015768 FT

EAST HOPEWELL
CROSS ROADS B
5 0090/0000 LENGTH(AH 1080 BK 3234)

0080/2031 BMS EN 66/2067/0080/2018
2 0 66180 0 00 0135+40
RAMBO RUN
0080/2018 BMSBG 66/2067/0080/2018

SHORT RD
(T562)
0080/1650

0080/0250 018 "DIA CIRC METAL
LEN=0034 INSTALLED UNKN
0080/0040 015 "DIA CIRC METAL
LEN=0070 INSTALLED UNKN
018316 FT CROSS ROADS
EAST HOPEWELL T
5 0080/0000 LENGTH(AH 3234 BK 2548)
030 "DIA CIRC METAL
0070/2251 LEN=0040 INSTALLED 2001

0070/0066 035 "DIA CIRC METAL
015768 FT LEN=0070 INSTALLED 2001
2 0 66180 0 00 0089+27
5 0070/0000 LENGTH(AH 2548 BK 2440)

0060/1626 026 "H 42 "W ELLIP METAL
LEN=0063 INSTALLED UNKN
0060/1412 018 "DIA CIRC METAL
LEN=0035 INSTALLED UNKN
0060/1187 012 "H 18 "W ELLIP METAL
LEN=0030 INSTALLED UNKN
0060/0904 015 "H 21 "W ELLIP METAL
LEN=0040 INSTALLED UNKN
HYSON MILL RD
(T567)
0060/0874 015 "H 21 "W ELLIP METAL
LEN=0031 INSTALLED UNKN
0060/0490

EXTRACT DATE: 11/25/2024 ROADWAY MANAGEMENT SYSTEM PAGE NUMBER: 629
PRINT DATE: 11/26/2024 SLD COUNTY/SR - ANNUAL PRINT COUNTY: YORK

DIR: B TOTAL LEN: 4.286 MI. DIST: 08-4 SR: 2067
LEFT MUN: EAST HOPEWELL T RIGHT MUN: EAST HOPEWELL T

2 0 66180 0 00 0064+87 013328 FT
COAL HILL RD
(T569)

0060/0000

HYSON SCHOOL RD
(T566)

0050/2052

THOMPSON RD
(T553)
BEN'S RD
(T554)
LC FOR BEN'S RD
(CONN)

0050/0759

0050/0564

0050/0456

010099 FT

MACKS RD
(T551)

0040/1460

006841 FT

0060/0312

0060/0220
013328 FT

5 0060/0000

0050/3224

0050/2009
0050/1716

0050/1683

0050/0817

0050/0068
010099 FT

5 0050/0000

0040/0968

006841 FT

NC RD
INTER-BK

015"H 21"W ELLIP METAL
LEN=0027 INSTALLED UNKN
018 "DIA CIRC METAL
LEN=0030 INSTALLED UNKN

LENGTH(AH 2440 BK 3229)
030 "DIA CIRC METAL
LEN=0030 INSTALLED UNKN

019"H 24"W ELLIP METAL
LEN=0036 INSTALLED UNKN
BMS EN 66/2067/0050/1683
2 0 66180 0 00 0049+47
T.RAMBO RUN

BMS BG 66/2067/0050/1683

012"H 18"W ELLIP METAL
LEN=0026 INSTALLED UNKN

048 "DIA CIR PLASTIC
LEN=0074 INSTALLED UNKN
2 0 66180 0 00 0032+58
ROCK JIM RD
(T568)

LENGTH(AH 3229 BK 3258)

024 "DIA CIRC METAL
LEN=0030 INSTALLED UNKN

2 0 66180 0 00 0000+00
HICKORY RD
(SR2038 SEG 0040/1142)
UND HILL CHURCH RD
HICKORY RD
(SR2038 SEG 0040/1142)

EXTRACT DATE: 11/25/2024 ROADWAY MANAGEMENT SYSTEM PAGE NUMBER: 628
PRINT DATE: 11/26/2024 SLD COUNTY/SR - ANNUAL PRINT COUNTY: YORK

DIR: B TOTAL LEN: 4.286 MI. DIST: 08-4 SR: 2067
LEFT MUN: EAST HOPEWELL T RIGHT MUN: EAST HOPEWELL T

Stationing	Segment	Length	Notes
006841 FT			MFC BEGIN = E
006841 FT			LTH AH 003258 BK 000100
7034/0000			LTH AH 000100 BK 002144
INTER-AHD			HICKORY RD
			(SR2038 SEG 0040/0000)
HICKORY RD			NC HICKORY RD
(SR2038 SEG 0040/0000)			HOPEWELL T
0030/2144			018 "DIA CIR PLASTIC
0030/2140			LEN=0040 INSTALLED 1999
0030/1830			018 "DIA CIR PLASTIC
0030/1308			LEN=0040 INSTALLED 1999
			018 "DIA CIR PLASTIC
			LEN=0040 INSTALLED UNKN
			018 "DIA CIR PLASTIC
			LEN=0040 INSTALLED UNKN
2 0 66216 0 00 0046+97 004697 FT			
PIEDMONT RD			
(T555)			
0030/0000			
			018 "DIA CIR PLASTIC
			LEN=0040 INSTALLED UNKN
			018 "DIA CIR PLASTIC
			LEN=0033 INSTALLED 2012
			018 "DIA CIR PLASTIC
			LEN=0045 INSTALLED 2012
002670 FT			2 0 66216 0 00 0026+70
			DOLF RD
			(T555)
			018 "DIA CIR PLASTIC
			LEN=0040 INSTALLED UNKN
			018 "DIA CIR PLASTIC
			LEN=0040 INSTALLED UNKN
			018 "DIA CIR PLASTIC
			LEN=0040 INSTALLED UNKN
000000 FT			
			2 0 66216 0 00 0000+00
			NC WE BB RD
			PLEASANT VALLEY RD
			(SR2065 SEG 0010/0000)
			WOOLEN MILL RD
			(SR0851 SEG 0400/0000)
PLEASANT VALLEY RD			MFC BEGIN = D
(SR0851 SEG 0400/0000)			0010/0000 LENGTH(AH 2670 BK 0000)

EXTRACT DATE: 11/25/2024 ROADWAY MANAGEMENT SYSTEM PAGE NUMBER: 627
PRINT DATE: 11/26/2024 SLD COUNTY/SR - ANNUAL PRINT COUNTY: YORK
DIR: B TOTAL LEN: .000 MI. DIST: 08-4 SR: 2066
LEFT MUN: EAST HOPEWELL T RIGHT MUN: EAST HOPEWELL T

000000 FT
000000 FT



000000 FT
7012/0000 LENGTH(AH 0708 BK 0708)
000000 FT
7010/0000 LENGTH(AH 0708 BK 0000)

EXTRACT DATE: 11/25/2024 ROADWAY MANAGEMENT SYSTEM PAGE NUMBER: 626
PRINT DATE: 11/26/2024 SLD COUNTY/SR - ANNUAL PRINT COUNTY: YORK
DIR: B TOTAL LEN: 1.530 MI. DIST: 08-4 SR: 2065
LEFT MUN: EAST HOPEWELL T RIGHT MUN: EAST HOPEWELL T

008080 FT

008080 FT

EXTRACT DATE: 11/25/2024 ROADWAY MANAGEMENT SYSTEM PAGE NUMBER: 625
PRINT DATE: 11/26/2024 SLD COUNTY/SR - ANNUAL PRINT COUNTY: YORK

DIR: B TOTAL LEN: 1.530 MI. DIST: 08-4 SR: 2065
LEFT MUN: EAST HOPEWELL T RIGHT MUN: EAST HOPEWELL T

		INTER-AHD	PLEASANT VALLEY RD (T564)
		0030/2904	BLUE BALL RD (SR2038 SEG 0070/0000)
		0030/2499	030 " DIA CIR PLASTIC LEN=0040 INSTALLED UNKN
005176 FT		005176 FT	2 0 66011 0 03 0470+00
		0030/0000	LENGTH(AH 2904 BK 2677)
		0020/2160	DEER LN (T552)
		0020/0596	024 " DIA CIR PLASTIC LEN=0060 INSTALLED UNKN
		0020/0230	BOSLEY RD (T550)
002499 FT		0020/0015	EAST HOPEWELL HOPEWELL T
		002499 FT	2 0 66011 0 02 0440+64
		0020/0000	LIT. MUDDY CK STRUCTURE LENGTH 16 FT BMSID 66/2065/0020/0000 LENGTH(AH 2677 BK 2499)
		0010/2244	012 " DIA CIR PLASTIC LEN=0040 INSTALLED UNKN
		0010/1840	024 " DIA CIR PLASTIC LEN=0040 INSTALLED UNKN
		0010/1237	018 " DIA CIR PLASTIC LEN=0044 INSTALLED UNKN
000000 FT		0010/0445	024 " DIA CIR PLASTIC LEN=0040 INSTALLED 2004
		000000 FT	2 0 66011 0 02 0415+65
		NC PL	PLEASANT VALLEY RD WOOLEN MILL RD (SR0851 SEG 0400/0000)
WEBB RD		INTER-BK	PLEASANT VALLEY RD (SR0851 SEG 0400/0000)
(SR2067 SEG 0010/0000)		0010/0000	MFC BEGIN = D LENGTH(AH 2499 BK 0000)

EXTRACT DATE: 11/25/2024 ROADWAY MANAGEMENT SYSTEM PAGE NUMBER: 624
PRINT DATE: 11/26/2024 SLD COUNTY/SR - ANNUAL PRINT COUNTY: YORK

DIR: B TOTAL LEN: 1.436 MI. DIST: 08-4 SR: 2064
LEFT MUN: YORK T RIGHT MUN: YORK T

007582 FT		007582 FT	WINTERSTOWN RD
		0030/2108	(SR0024 SEG 0280/0000)
			024 "DIA CIRC CONCR
		0030/1904	LEN=0032 INSTALLED 2003
		0030/0968	030 "DIA CIRC CONCR
			LEN=0038 INSTALLED UNKN
		0030/0743	021"H 30"W ELLIP CONC
			LEN=0040 INSTALLED UNKN
		0030/0572	048 "DIA CIR PLASTIC
			LEN=0070 INSTALLED 2024
		0030/0335	021"H 30"W ELLIP METAL
			LEN=0048 INSTALLED UNKN
		0030/0067	024 "DIA CIRC METAL
			LEN=0040 INSTALLED UNKN
005474 FT		005474 FT	2 0 66213 0 00 0000+00
			YORK
			RED LION B
		0030/0000	LENGTH(AH 2108 BK 2921)
		0020/2179	021"H 30"W ELLIP METAL
			LEN=0120 INSTALLED UNKN
		0020/1523	018 "DIA CIRC METAL
			LEN=0093 INSTALLED UNKN
		0020/1369	018 "DIA CIRC METAL
			LEN=0003 INSTALLED UNKN
			BELLEVUE RD
		0020/1152	(BORO)
			018"H 36"W ELLIP METAL
		0020/1059	LEN=0033 INSTALLED UNKN

HORACE MANN AV
(BORO)

DIST: 08-4 SR: 2064
RIGHT MUN: RED LION B

EXTRACT DATE: 11/25/2024 ROADWAY MANAGEMENT SYSTEM PAGE NUMBER: 622
PRINT DATE: 11/26/2024 SLD COUNTY/SR - ANNUAL PRINT COUNTY: YORK

DIR: B TOTAL LEN: 2.456 MI. DIST: 08-4 SR: 2063
LEFT MUN: HOPEWELL T RIGHT MUN: HOPEWELL T

012970 FT		012970 FT	WOOLEN MILL RD
		0050/2107	(SR0851 SEG 0420/0164)
		0050/2004	060 "DIA CIRC PLASTIC
			LEN=0040 INSTALLED UNKN
		0050/1144	018 "DIA CIRC METAL
			LEN=0040 INSTALLED 1997
2 0 66072 0 00 0104+50 010863 FT		010863 FT	
AKINS RD		5 0050/0000	LENGTH(AH 2107 BK 2659)
(T521)			018 "DIA CIRC METAL
		0040/2625	LEN=0042 INSTALLED UNKN
		0040/2355	015 "DIA CIRC METAL
			LEN=0034 INSTALLED 1996
		0040/2040	020"H 28"W ELLIP METAL
			LEN=0030 INSTALLED UNKN
		0040/1666	018 "DIA CIRC METAL
			LEN=0028 INSTALLED 1996
		0040/1220	018 "DIA CIRC METAL
			LEN=0040 INSTALLED 1997
		0040/0467	018 "DIA CIRC METAL
		008204 FT	LEN=0030 INSTALLED 1996
2 0 66072 0 00 0077+53 008204 FT		5 0040/0000	LENGTH(AH 2659 BK 3926)
KILGORE RD			015 "DIA CIRC METAL
(T558)		0030/3886	LEN=0034 INSTALLED 1996
		0030/3475	015 "DIA CIRC METAL
			LEN=0040 INSTALLED UNKN

EXTRACT DATE: 11/25/2024 ROADWAY MANAGEMENT SYSTEM PAGE NUMBER: 621
PRINT DATE: 11/26/2024 SLD COUNTY/SR - ANNUAL PRINT COUNTY: YORK

DIR: B TOTAL LEN: 2.456 MI. DIST: 08-4 SR: 2063
LEFT MUN: HOPEWELL T RIGHT MUN: HOPEWELL T

ANDERSON RD
(T557)

0030/3441 ==

0030/1848 015 "DIA CIRC METAL
LEN=0030 INSTALLED UNKN
0030/1397 024 "DIA CIRC METAL
LEN=0038 INSTALLED 1997
0030/1006 024 "DIA CIRC METAL
LEN=0030 INSTALLED 1997

004278 FT

004278 FT 2 0 66072 0 00 0038+27
HOPEWELL RD
(T559)
5 0030/0000 LENGTH(AH 3926 BK 3827)
018 "DIA CIRC METAL
0020/3805 LEN=0031 INSTALLED 1996
0020/2933 030 "DIA CIR PLASTIC
LEN=0040 INSTALLED UNKN

WALKER RD
(T559)
LC FOR WALKER RD
(CONN)

0020/2255 ==

0020/2164 ==

0020/1050 018 "DIA CIRC METAL
LEN=0028 INSTALLED UNKN
0020/0630 018 "DIA CIRC METAL
LEN=0031 INSTALLED UNKN

000451 FT

0020/0010 015 "DIA CIRC METAL
LEN=0092 INSTALLED UNKN
000451 FT 2 0 66072 0 00 0000+00
MARSTELLER RD
(SR2036 SEG 0010/0000)
MFC BEGIN = E
5 0020/0000 LENGTH(AH 3827 BK 0451)
018 "DIA CIRC CONCR
0010/0150 LEN=0035 INSTALLED UNKN
000000 FT 1 1 01998 0 00 0000+00
NC DRACO RD
INTER-BK MARYLAND STATE LINE
(STBD)
MFC BEGIN = C

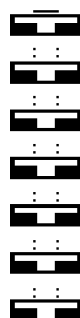
000000 FT

5 0010/0000 LENGTH(AH 0451 BK 0000)

EXTRACT DATE: 11/25/2024 ROADWAY MANAGEMENT SYSTEM PAGE NUMBER: 620
PRINT DATE: 11/26/2024 SLD COUNTY/SR - ANNUAL PRINT COUNTY: YORK

DIR: B TOTAL LEN: .000 MI. DIST: 08-4 SR: 2062
LEFT MUN: FAWN T RIGHT MUN: FAWN T

000000 FT
000000 FT
000000 FT
000000 FT
000000 FT
000000 FT
000000 FT
000000 FT



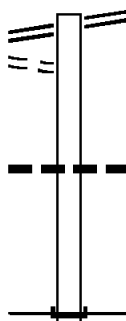
000000 FT
7040/0000 LENGTH(AH 2958 BK 1473)
000000 FT
7030/0000 LENGTH(AH 1473 BK 1223)
000000 FT
7024/0000 LENGTH(AH 1223 BK 0012)
000000 FT
7022/0000 LENGTH(AH 0012 BK 0561)
000000 FT
7020/0000 LENGTH(AH 0561 BK 2642)
000000 FT
7012/0000 LENGTH(AH 2642 BK 0196)
000000 FT
7010/0000 LENGTH(AH 0196 BK 0000)

EXTRACT DATE: 11/25/2024 ROADWAY MANAGEMENT SYSTEM PAGE NUMBER: 619
PRINT DATE: 11/26/2024 SLD COUNTY/SR - ANNUAL PRINT COUNTY: YORK

DIR: B TOTAL LEN: .334 MI. DIST: 08-4 SR: 2061
LEFT MUN: FAWN T RIGHT MUN: FAWN T

MARSTELLER RD 001765 FT
(SR2036 SEG 0040/0000) 0010/1765
FROM 2036/0030 SH
(CONN) 0010/1643

000000 FT

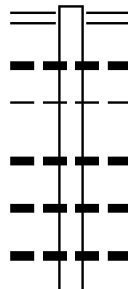


001765 FT NEW PARK RD
0010/1765 (SR2036 SEG 0040/0000)

0010/0482 018 "DIA CIRC METAL
000000 FT LEN=0032 INSTALLED UNKN
1 1 02450 0 00 0068+13
NC NEW PARK RD
INTER-BK MARYLAND STATE LINE
(STBD)
MFC BEGIN = E
0010/0000 LENGTH(AH 1765 BK 0000)

EXTRACT DATE: 11/25/2024 ROADWAY MANAGEMENT SYSTEM PAGE NUMBER: 618
 PRINT DATE: 11/26/2024 SLD COUNTY/SR - ANNUAL PRINT COUNTY: YORK
 DIR: B TOTAL LEN: 3.191 MI. DIST: 08-4 SR: 2060
 LEFT MUN: FELTON B RIGHT MUN: FELTON B

016848 FT



016848 FT	RED LION AV
0060/2964	(SR2079 SEG 0110/0000)
	018 " DIA CIR PLASTIC
0060/2775	LEN=0049 INSTALLED UNKN
	FELTON
0060/2502	NORTH HOPEWELL T
	018 " DIA CIR PLASTIC
0060/1920	LEN=0035 INSTALLED UNKN
	018 " DIA CIR PLASTIC
0060/1749	LEN=0035 INSTALLED UNKN
	018 " DIA CIR PLASTIC
0060/1150	LEN=0032 INSTALLED UNKN

DIR: B TOTAL LEN: 3.191 MI. DIST: 08-4 SR: 2060
LEFT MUN: NORTH HOPEWELL T RIGHT MUN: NORTH HOPEWELL T

2 0 66055 0 00 0139+09 013884 FT
HERBST RD
(SR2058 SEG 0050/2495) 0060/0000

SPRING RD
(T568)

BERRY HILL RD
(T795)

011135 FT

0040/3008

0040/2585

007709 FT

0060/0520	024 "DIA CIR PLASTIC LEN=0035 INSTALLED UNKN
0060/0203 013884 FT	024 "DIA CIR PLASTIC LEN=0030 INSTALLED UNKN
0060/0000	LENGTH(AH 2964 BK 2749) 024 "DIA CIR PLASTIC LEN=0045 INSTALLED UNKN
0050/2697	024 "DIA CIR PLASTIC LEN=0032 INSTALLED UNKN
0050/2464	024 "DIA CIR PLASTIC LEN=0030 INSTALLED UNKN
0050/1680	024 "DIA CIR PLASTIC LEN=0038 INSTALLED UNKN
0050/1410	024 "DIA CIR PLASTIC LEN=0038 INSTALLED UNKN
0050/0636	LEBANON CHURCH RD (T657) 024 "DIA CIR PLASTIC LEN=0078 INSTALLED UNKN
0050/0601	024 "DIA CIR PLASTIC LEN=0040 INSTALLED UNKN
0050/0119 011135 FT	2 0 66055 0 00 0111+57 0050/0000 LENGTH(AH 2749 BK 3426)
0040/2696	018 "DIA CIR PLASTIC LEN=0035 INSTALLED UNKN
0040/2576 0040/2381	048 "DIA CIR PLASTIC LEN=0100 INSTALLED UNKN BMSSEN 66/2060/0040/2352 2 0 66055 0 00 0100+97 TRIB. N. BR. MUDDY RUN BMSBG 66/2060/0040/2352
0040/2352	018 "DIA CIR PLASTIC LEN=0030 INSTALLED UNKN
0040/1566	018 "DIA CIR PLASTIC LEN=0028 INSTALLED UNKN
0040/1171	018 "DIA CIRC METAL LEN=0028 INSTALLED UNKN
0040/0751	018 "DIA CIR PLASTIC LEN=0030 INSTALLED UNKN
0040/0588	030 "DIA CIR PLASTIC LEN=0040 INSTALLED UNKN
0040/0185 007709 FT	2 0 66055 0 00 0077+31 GRIM RD

EXTRACT DATE: 11/25/2024 ROADWAY MANAGEMENT SYSTEM PAGE NUMBER: 616
PRINT DATE: 11/26/2024 SLD COUNTY/SR - ANNUAL PRINT COUNTY: YORK

DIR: B TOTAL LEN: 3.191 MI. DIST: 08-4 SR: 2060
LEFT MUN: NORTH HOPEWELL T RIGHT MUN: NORTH HOPEWELL T

005006 FT

002395 FT

000000 FT

== 0040/0000 (T698)
LENGTH(AH 3426 BK 2703)
018 "DIA CIR PLASTIC
LEN=0030 INSTALLED UNKN
018 "DIA CIR PLASTIC
0030/1594 LEN=0036 INSTALLED UNKN
024 "DIA CIR PLASTIC
0030/1143 LEN=0040 INSTALLED UNKN
048 "DIA CIR PLASTIC
0030/0844 LEN=0035 INSTALLED UNKN
HILL ST
0030/0804 (TB00)
024 "DIA CIR PLASTIC
0030/0756 LEN=0040 INSTALLED UNKN
024 "DIA CIR PLASTIC
0030/0238 LEN=0050 INSTALLED 2004
0030/0011 BMSBG 66/2060/0030/0000
005006 FT 2 0 66055 0 00 0050+28
T.MUDDY
BMSBG 66/2060/0030/0000
0030/0000 LENGTH(AH 2703 BK 2611)
018 "DIA CIR PLASTIC
0020/2314 LEN=0031 INSTALLED UNKN
NORTH HOPEWELL
0020/2254 WINTERSTOWN B
036 "DIA CIRC METAL
0020/1500 LEN=0050 INSTALLED UNKN
060"H 24"W ELLIP CONC
0020/1454 LEN=0160 INSTALLED UNKN
018 "DIA CIR PLASTIC
0020/0598 LEN=0035 INSTALLED UNKN
002395 FT 2 0 66055 0 00 0023+95
0020/0000 LENGTH(AH 2611 BK 2395)
024 "DIA CIR PLASTIC
0010/2340 LEN=0030 INSTALLED UNKN
000000 FT 2 0 66055 0 00 0000+00
NC RI PPLING RUN RD
WINTERSTOWN RD
(SRO024 SEG 0210/0000)
MFC BEGIN = E
0010/0000 LENGTH(AH 2395 BK 0000)

EXTRACT DATE: 11/25/2024 ROADWAY MANAGEMENT SYSTEM PAGE NUMBER: 615
PRINT DATE: 11/26/2024 SLD COUNTY/SR - ANNUAL PRINT COUNTY: YORK
DIR: B TOTAL LEN: .000 MI. DIST: 08-4 SR: 2059
LEFT MUN: NORTH HOPEWELL T RIGHT MUN: NORTH HOPEWELL T

000000 FT
000000 FT

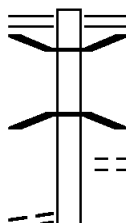


000000 FT
7020/0000 LENGTH(AH 2681 BK 2538)
000000 FT
7010/0000 LENGTH(AH 2538 BK 0000)

EXTRACT DATE: 11/25/2024 ROADWAY MANAGEMENT SYSTEM PAGE NUMBER: 614
PRINT DATE: 11/26/2024 SLD COUNTY/SR - ANNUAL PRINT COUNTY: YORK

DIR: B TOTAL LEN: 2.475 MI. DIST: 08-4 SR: 2058
LEFT MUN: NORTH HOPEWELL T RIGHT MUN: NORTH HOPEWELL T

013069 FT



HUSSON RD
(T675)

0050/2190

013069 FT RIPPLING RUN RD
0050/2495 (SR2060 SEG 0060/0000)
0050/2302 BMSBN 66/2058/0050/2276
2 0 66 116 0 00 0129+27
T.N.BR.MUDDY
0050/2276 BMSBG 66/2058/0050/2276
HUSON RD
0050/2243 (T675)

EXTRACT DATE: 11/25/2024 ROADWAY MANAGEMENT SYSTEM PAGE NUMBER: 613
PRINT DATE: 11/26/2024 SLD COUNTY/SR - ANNUAL PRINT COUNTY: YORK

DIR: B TOTAL LEN: 2.475 MI. DIST: 08-4 SR: 2058
LEFT MUN: NORTH HOPEWELL T RIGHT MUN: NORTH HOPEWELL T

	010574 FT		010574 FT	2 0 66116 0 00 0106+46 SPRING RD (T568)
		==	0050/0000	LENGTH(AH 2495 BK 2918)
		---	0040/2135	018 "DIA CIRC CONCR LEN=0030 INSTALLED UNKN
GROVE RD (T660)	0040/0931	==		
		---	0040/0684	024 "DIA CIRC CONCR LEN=0032 INSTALLED UNKN
		---	0040/0479	015 "DIA CIRC CONCR LEN=0004 INSTALLED 1998
007656 FT			007656 FT	2 0 66116 0 00 0076+69 DAIRY RD (T673)
		==	0040/0000	LENGTH(AH 2918 BK 2074)
		---	0030/1826	024 "DIA CIRC CONCR LEN=0033 INSTALLED UNKN
		---	0030/1430	018 "DIA CIRC CONCR LEN=0028 INSTALLED UNKN
		---	0030/1360	018 "DIA CIRC METAL LEN=0030 INSTALLED UNKN
		==	0030/1270	PLEASANT VIEW RD (T692)
		---	0030/1232	BMSSEN 66/2058/0030/1210 NORTH HOPEWELL
		---	0030/1216	WINDSOR T 2 0 66116 0 00 0068+12
		---	0030/1210	N. BRANCH MUDDY CREEK BMSBG 66/2058/0030/1210
GRIM HOLLOW RD (T693)	0030/0489	==		
		---	0030/0334	BMSSEN 66/2058/0030/0316 2 0 66116 0 00 0059+11
		---	0030/0316	T.N.BR. MUDDY
005582 FT		---	005582 FT	BMSBG 66/2058/0030/0316 2 0 66116 0 00 0055+95
		---	0030/0000	LENGTH(AH 2074 BK 2750)
				021 "H 15 "W METAL ARCH

EXTRACT DATE: 11/25/2024 ROADWAY MANAGEMENT SYSTEM PAGE NUMBER: 612
PRINT DATE: 11/26/2024 SLD COUNTY/SR - ANNUAL PRINT COUNTY: YORK

DIR: B TOTAL LEN: 2.475 MI. DIST: 08-4 SR: 2058
LEFT MUN: WINDSOR T RIGHT MUN: WINDSOR T

002832 FT

000000 FT

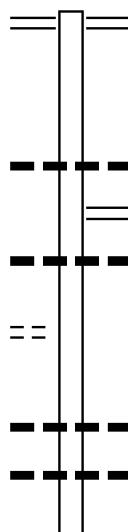
0020/2648	LEN=0033	INSTALLED	1998
0020/1835	018 "DIA	CIR PLASTIC	
0020/1833	LEN=0024	INSTALLED	UNKN
0020/1370	012"H 18"	W ELLIP METAL	
0020/1200	LEN=0028	INSTALLED	UNKN
0020/1186	018 "DIA	CIR PLASTIC	
0020/0845	LEN=0035	INSTALLED	1998
0020/0499	024 "DIA	CIR PLASTIC	
0020/0497	LEN=0035	INSTALLED	UNKN
0020/0284	015"H 24"	W ELLIP METAL	
0020/0282	LEN=0035	INSTALLED	UNKN
002832 FT	018"H 30"	W ELLIP METAL	
0020/0000	LEN=0030	INSTALLED	UNKN
0010/2676	024 "DIA	CIR PLASTIC	
0010/2674	LEN=0026	INSTALLED	UNKN
0010/2664	024 "DIA	CIRC METAL	
0010/2345	LEN=0026	INSTALLED	UNKN
0010/2338	018 "DIA	CIR PLASTIC	
0010/1800	LEN=0030	INSTALLED	UNKN
0010/1300	024 "DIA	CIRC METAL	
0010/0767	LEN=0030	INSTALLED	1998
0010/0531	024 "DIA	CIR PLASTIC	
0010/0112	LEN=0040	INSTALLED	2017
000000 FT	024 "DIA	CIR PLASTIC	
NC HE	LEN=0037	INSTALLED	2017
STEWARDS TOWN RD	2 0 66116	0 00 0028+32	
(SR0024 SEG 0240/0000)	LENGTH(AH 2750 BK 2832)		
MFC BEGIN = E	030 "DIA	CIR PLASTIC	
0010/0000	LEN=0038	INSTALLED	UNKN
	036"H 58"	W ELLIP METAL	
	LEN=0038	INSTALLED	UNKN
	WINDSOR		
	NORTH HOPEWELL T		
	018 "DIA	CIR PLASTIC	
	LEN=0028	INSTALLED	UNKN
	015 "DIA	CIRC METAL	
	LEN=0028	INSTALLED	UNKN
	018 "DIA	CIR PLASTIC	
	LEN=0034	INSTALLED	2017
	018 "DIA	CIRC METAL	
	LEN=0030	INSTALLED	1998
	024 "DIA	CIR PLASTIC	
	LEN=0040	INSTALLED	2017
	024 "DIA	CIR PLASTIC	
	LEN=0040	INSTALLED	2017
	024 "DIA	CIR PLASTIC	
	LEN=0037	INSTALLED	2017
	2 0 66116	0 00 0000+00	
	NC HE		
	STEWARDS TOWN RD		
	(SR0024 SEG 0240/0000)		
	MFC BEGIN = E		
	0010/0000	LENGTH(AH 2832 BK 0000)	

EXTRACT DATE: 11/25/2024 ROADWAY MANAGEMENT SYSTEM PAGE NUMBER: 611
PRINT DATE: 11/26/2024 SLD COUNTY/SR - ANNUAL PRINT COUNTY: YORK

DIR: B TOTAL LEN: 2.402 MI. DIST: 08-4 SR: 2057
LEFT MUN: FAWN T RIGHT MUN: FAWN T

012684 FT

2 0 66013 0 01 0100+10 009981 FT
STONEY LN
(T639) 0050/0000



012684 FT NEW PARK RD
0050/2703 (SR2069 SEG 0080/0000)

0050/0994 018 "DIA CIR PLASTIC
LEN=0032 INSTALLED UNKN
DEER RD
0050/0547 (SR2030 SEG 0010/0000)
028 "DIA CIR PLASTIC
0050/0066 LEN=0035 INSTALLED UNKN
009981 FT

5 0050/0000 LENGTH(AH 2703 BK 2455)

0040/1258 048 "DIA CIR PLASTIC
LEN=0060 INSTALLED UNKN
0040/0937 048 "DIA CIR PLASTIC
LEN=0060 INSTALLED UNKN

EXTRACT DATE: 11/25/2024 ROADWAY MANAGEMENT SYSTEM PAGE NUMBER: 610
PRINT DATE: 11/26/2024 SLD COUNTY/SR - ANNUAL PRINT COUNTY: YORK

DIR: B TOTAL LEN: 2.402 MI. DIST: 08-4 SR: 2057
LEFT MUN: FAWN T RIGHT MUN: FAWN T

007526 FT

007526 FT 2 0 66013 0 01 0075+40
S 0040/0000 LENGTH(AH 2455 BK 1775)

005751 FT

0030/0034 024 "DIA CIR PLASTIC
005751 FT LEN=0042 INSTALLED UNKN
2 0 66013 0 00 0057+65
WALNUT GROVE RD
(T555)
S 0030/0000 LENGTH(AH 1775 BK 2593)
0020/2568 024 "DIA CIR PLASTIC
LEN=0043 INSTALLED UNKN

0020/1576 024 "DIA CIR PLASTIC
LEN=0049 INSTALLED UNKN

0020/0696 032 "DIA CIRC METAL
LEN=0035 INSTALLED UNKN
MORRIS RD
(T806)

0020/0251 BMSSEN 66/2057/0020/0135
0020/0162 2 0 66013 0 00 0033+07
BALD EAGLE C

003158 FT

0020/0135 BMSBG 66/2057/0020/0135
003158 FT 2 0 66013 0 00 0031+72
DAY RD
(PRDR)
S 0020/0000 LENGTH(AH 2593 BK 3158)

LC FOR THOMPSON RD
(CONN)

0010/0090

0010/0388 FAWN
FAWN GROVE B

2 0 66013 0 00 0000+00 000000 FT
THOMPSON RD
(T585) 0010/0000

WOODBINE RD
(SR0425 SEG 0020/0425)
NC FAWN GROVE RD
INTER-BK MARKET ST
000000 FT (SR0425 SEG 0020/0425)
MFC BEGIN = D
S 0010/0000 LENGTH(AH 3158 BK 0000)

EXTRACT DATE: 11/25/2024 ROADWAY MANAGEMENT SYSTEM PAGE NUMBER: 609
PRINT DATE: 11/26/2024 SLD COUNTY/SR - ANNUAL PRINT COUNTY: YORK

DIR: B TOTAL LEN: 2.772 MI. DIST: 08-4 SR: 2056
LEFT MUN: CHANCEFORD T RIGHT MUN: CHANCEFORD T

DELTA RD 014638 FT
(SR0074 SEG 0370/0000) 0050/2295

2 0 66055 0 01 0289+10 012343 FT
SNYDER CORNER RD 0050/0000
(T660)

009267 FT



014638 FT DELTA RD
0050/2295 (SR0074 SEG 0370/0000)
0050/1925 018 "DIA CIR PLASTIC
0050/1825 LEN=0040 INSTALLED 2003
021 "DIA CIR PLASTIC
LEN=0040 INSTALLED 2003

012343 FT
0050/0000 LENGTH(AH 2295 BK 3076)
0040/2582 015 "DIA CIR PLASTIC
LEN=0040 INSTALLED 2004
0040/1749 TRINITY RD
(T660)

0040/0774 021 "DIA CIR PLASTIC
LEN=0040 INSTALLED 2004
009267 FT 2 0 66055 0 01 0263+09
SECHRIST FLAT RD
(SR2081 SEG 0020/2336)
0040/0000 LENGTH(AH 3076 BK 3557)

0030/2881 015 "DIA CIR PLASTIC
LEN=0036 INSTALLED UNKN
0030/2563 042 "DIA CIR PLASTIC
LEN=0054 INSTALLED UNKN
0030/2090 048 "DIA CIR PLASTIC
LEN=0060 INSTALLED 2004
0030/1853 HEATHER WY
(T641)
0030/1686 024 "DIA CIR PLASTIC
LEN=0040 INSTALLED 2004

EXTRACT DATE: 11/25/2024 ROADWAY MANAGEMENT SYSTEM PAGE NUMBER: 608
PRINT DATE: 11/26/2024 SLD COUNTY/SR - ANNUAL PRINT COUNTY: YORK

DIR: B TOTAL LEN: 2.772 MI. DIST: 08-4 SR: 2056
LEFT MUN: CHANCEFORD T RIGHT MUN: CHANCEFORD T

LC FOR BLOUSE RD
(CONN)
2 0 66055 0 01 0228+46 0030/0072
BLOUSE RD 005710 FT
(T688) 0030/0000

003736 FT

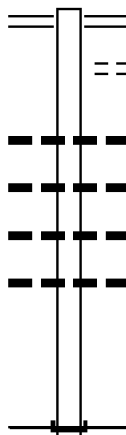
000000 FT

Station	Length	Description
0030/0418	021"	DIA CIR PLASTIC
	LEN=0050	INSTALLED 2004
005710	FT	
0030/0000		LENGTH(AH 3557 BK 1974)
0020/1790		RUNKLE RD
		(T688)
0020/1705		BMSSEN 66/2056/0020/1672
		BRIDGE POSTED (TONS)
		2 0 66055 0 01 0225+30
		SGL 27 COMB 40
0020/1672		PINE RUN
		BMSBG 66/2056/0020/1672
0020/1662		CHANCEFORD
		WINDSOR T
0020/1337	028"	DIA CIRC METAL
	LEN=0040	INSTALLED 2002
0020/0381	021"	DIA CIR PLASTIC
003736	FT	LEN=0040 INSTALLED 2002
		2 0 66055 0 01 0208+39
		DULL RD
		(T673)
0020/0000		LENGTH(AH 1974 BK 3736)
0010/2416	018"	DIA CIR PLASTIC
	LEN=0040	INSTALLED 2017
0010/1890	021"	DIA CIR PLASTIC
	LEN=0030	INSTALLED 2005
0010/1289	021"	DIA CIR PLASTIC
	LEN=0035	INSTALLED 2002
0010/1004	024"	DIA CIRC METAL
	LEN=0035	INSTALLED 1997
0010/0513	021"	DIA CIR PLASTIC
000000	FT	LEN=0035 INSTALLED 2002
		2 0 66055 0 01 0171+45
		NC BR
		ROWNTON RD
		FELTON RD
		(SR2079 SEG 0160/0000)
		MFC BEGIN = E
0010/0000		LENGTH(AH 3736 BK 0000)

EXTRACT DATE: 11/25/2024 ROADWAY MANAGEMENT SYSTEM PAGE NUMBER: 607
PRINT DATE: 11/26/2024 SLD COUNTY/SR - ANNUAL PRINT COUNTY: YORK

DIR: B TOTAL LEN: .463 MI. DIST: 08-4 SR: 2055
LEFT MUN: FAWN GROVE B RIGHT MUN: FAWN GROVE B

002444 FT



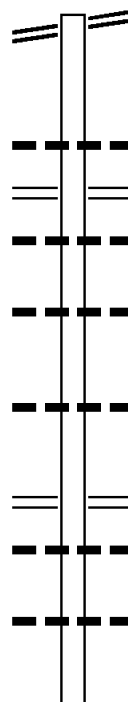
000000 FT

002444 FT MAIN ST
0010/2444 (SR0851 SEG 0560/0000)
0010/2093 PARK DR
(TWP)
018 " DIA CIRC CONCR
0010/1474 LEN=0040 INSTALLED UNKN
024 " DIA CIRC CONCR
0010/0957 LEN=0001 INSTALLED UNKN
018 " DIA CIRC CONCR
0010/0512 LEN=0040 INSTALLED UNKN
024 " DIA CIRC CONCR
0010/0041 LEN=0056 INSTALLED UNKN
000000 FT 1 1 02974 0 00 0000+00
NC RO CKS RD
INTER-BK MARYLAND STATE LINE
(STBD)
MFC BEGIN = D
0010/0000 LENGTH(AH 2444 BK 0000)

EXTRACT DATE: 11/25/2024 ROADWAY MANAGEMENT SYSTEM PAGE NUMBER: 606
 PRINT DATE: 11/26/2024 SLD COUNTY/SR - ANNUAL PRINT COUNTY: YORK
 DIR: B TOTAL LEN: 4.159 MI. DIST: 08-4 SR: 2054
 LEFT MUN: CHANCEFORD T RIGHT MUN: CHANCEFORD T

DELTA RD 021957 FT
 (SR0074 SEG 0330/0000) 0080/3850

018107 FT



021957 FT DELTA RD
 0080/3850 (SR0074 SEG 0330/0000)

0080/2393 028 "DIA CIRC METAL
 LEN=0035 INSTALLED 2006
 STAMPER RD
 0080/2049 (SR2077 SEG 0040/1170)
 015 "DIA CIRC CONCR
 0080/2043 LEN=0055 INSTALLED UNKN

 0080/1144 024 "DIA CIRC METAL
 LEN=0040 INSTALLED UNKN

 0080/0237 024 "DIA CIRC METAL
 018107 FT LEN=0057 INSTALLED UNKN
 2 0 66116 0 00 0312+80
 LAUREL RD
 (SR2075 SEG 0120/0000)
 5 0080/0000 LENGTH(AH 3850 BK 3623)
 018 "DIA CIR PLASTIC
 0070/3563 LEN=0067 INSTALLED UNKN

 0070/2709 018 "DIA CIRC CONCR
 LEN=0042 INSTALLED UNKN

EXTRACT DATE: 11/25/2024 ROADWAY MANAGEMENT SYSTEM PAGE NUMBER: 605
PRINT DATE: 11/26/2024 SLD COUNTY/SR - ANNUAL PRINT COUNTY: YORK

DIR: B TOTAL LEN: 4.159 MI. DIST: 08-4 SR: 2054
LEFT MUN: CHANCEFORD T RIGHT MUN: CHANCEFORD T

WAUGHTEL RD
(T684)

014484 FT

0060/2310

011857 FT

009480 FT

2 0 66116 0 00 0200+80 006966 FT

0070/1439 018 "DIA CIRC CONCR
LEN=0032 INSTALLED UNKN

0070/0021 BMSBN 66/2054/0070/0000
014484 FT 2 0 66116 0 00 0276+66
CARTER CRK.
BMSBG 66/2054/0070/0000
0070/0000 LENGTH(AH 3623 BK 2627)
MANOR FURNACE RD
0060/2359 (T684)

(APRA) WHISPERING PINES
WHISPERING PINES DR
0060/1690 (PRDR)

0060/0325 024 "DIA CIRC CONCR
011857 FT LEN=0028 INSTALLED UNKN
2 0 66116 0 00 0249+51
0060/0000 LENGTH(AH 2627 BK 2377)

0050/1145 024 "DIA CIRC CONCR
LEN=0030 INSTALLED UNKN

0050/0535 018 "DIA CIRC CONCR
009480 FT LEN=0036 INSTALLED UNKN
2 0 66116 0 00 0225+94
NC MA IN ST ET
TRINITY RD
(T660)
0050/0000 LENGTH(AH 2377 BK 2514)

0040/1804 021"H 15"W ELLIP METAL
0040/1571 LEN=0050 INSTALLED 2006
BMSBN 66/2054/0040/1560
2 0 66116 0 00 0217+30
TR.W.BR.MUDY
0040/1560 BMSBG 66/2054/0040/1560

006966 FT CHANCEFORD

EXTRACT DATE: 11/25/2024 ROADWAY MANAGEMENT SYSTEM PAGE NUMBER: 604
PRINT DATE: 11/26/2024 SLD COUNTY/SR - ANNUAL PRINT COUNTY: YORK

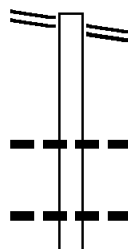
DIR: B TOTAL LEN: 4.159 MI. DIST: 08-4 SR: 2054
LEFT MUN: CHANCEFORD T RIGHT MUN: CHANCEFORD T

SECHRIST FLAT RD (SR2081 SEG 0010/0000)	0040/0000	==	0040/0000	FELTON B LENGTH(AH 2514 BK 2540)
		==	0030/1768	036 " DIA CIRC METAL LEN=0028 INSTALLED UNKN
GABLES VIEW LN (PRDR)	0030/1152	==	0030/1354	WEIKLE DR (PRDR)
		==	0030/0270	013"H 17"W ELLIP METAL LEN=0032 INSTALLED UNKN
004426 FT		==	004426 FT	2 0 66116 0 00 0175+47 SHENK RD (BORO)
		==	0030/0000	LENGTH(AH 2540 BK 2612)
		==	0020/1841	GODFREY RD (PRDR)
		==	0020/1122	036"H 21"W ELLIP METAL LEN=0040 INSTALLED 2006
		==	0020/0355	015"H 21"W ELLIP METAL LEN=0036 INSTALLED UNKN
2 0 66116 0 00 0149+35 001814 FT		==	0020/0112	BEAVER ST (BORO)
CHARLES ST (BORO)	0020/0000	==	001814 FT	
		==	0020/0000	LENGTH(AH 2612 BK 1814)
		==	0010/1776	BMS EN 66/2054/0010/1718 2 0 66116 0 00 0148+81 PINE RUN
		==	0010/1718	BMS BG 66/2054/0010/1718 WATER ST
HIGH ST (BORO)	0010/1294	==	0010/1352	(BORO)
		==	0010/0927	CHURCH AV (BORO)
		==	0010/0646	ALLEY (BORO)
		==	0010/0348	GROVE LN (BORO)
000000 FT		==	000000 FT	2 0 66116 0 00 0131+41 NC MA IN ST
		==	0010/0000	RED LION AV (SR2079 SEG 0120/0000) MFC BEGIN = D
		==	0010/0000	LENGTH(AH 1814 BK 0000)

EXTRACT DATE: 11/25/2024 ROADWAY MANAGEMENT SYSTEM PAGE NUMBER: 603
PRINT DATE: 11/26/2024 SLD COUNTY/SR - ANNUAL PRINT COUNTY: YORK
DIR: B TOTAL LEN: 2.014 MI. DIST: 08-4 SR: 2053
LEFT MUN: FAWN T RIGHT MUN: FAWN T

WOODBINE RD 010634 FT
(SR0425 SEG 0060/0000) 0050/2170

008464 FT



010634 FT WOODBINE RD
0050/2170 (SR0425 SEG 0060/0000)

0050/0961 024 " DIA CIR PLASTIC
LEN=0040 INSTALLED 2005

0050/0074 024 " DIA CIRC CONCR
008464 FT LEN=0040 INSTALLED UNKN
2 0 66155 0 00 0085+90

DIR: B TOTAL LEN: 2.014 MI. DIST: 08-4 SR: 2053
LEFT MUN: FAWN T RIGHT MUN: FAWN T

EXTRACT DATE: 11/25/2024 ROADWAY MANAGEMENT SYSTEM PAGE NUMBER: 601
PRINT DATE: 11/26/2024 SLD COUNTY/SR - ANNUAL PRINT COUNTY: YORK

DIR: B TOTAL LEN: 2.663 MI. DIST: 08-4 SR: 2052
LEFT MUN: CROSS ROADS B RIGHT MUN: CROSS ROADS B

	014063 FT		014063 FT	INTER-AHD	CHURCH RD
					(T637)
				0060/2209	ROUND HILL CHURCH RD
					(SR2067 SEG 0090/1080)
				0060/2195	021"H 15"W METAL ARCH
					LEN=0053 INSTALLED 2004
LENTZ RD (BORO)	0060/1775	==		0060/1199	CURRAN DR (BORO)
					018 "DIA CIRC METAL
				0060/0540	LEN=0028 INSTALLED UNKN
				011854 FT	
2 0 66057 0 00 0154+79 011854 FT	0060/0000	==		5 0060/0000	LENGTH(AH 2209 BK 1667)
UNNAMED RD (BORO)					
				0050/0438	036 "DIA CIRC CONCR
					LEN=0036 INSTALLED UNKN
				0050/0259	018 "DIA CIRC CONCR
010187 FT				010187 FT	LEN=0032 INSTALLED UNKN
					2 0 66057 0 00 0171+50
					CROSS ROADS AV
				5 0050/0000	(SR2079 SEG 0050/0000)
					LENGTH(AH 1667 BK 1524)
				0040/1512	018 "DIA CIRC CONCR
					LEN=0054 INSTALLED UNKN
				0040/0711	018 "DIA CIR PLASTIC
					LEN=0040 INSTALLED UNKN
008663 FT				0040/0008	BMS EN 66/2052/0040/0000
				008663 FT	2 0 66100 0 00 0087+05
					048"H 60"W BOX CULVERT
					LEN=0035 INSTALLED UNKN
					TR. MUDDY CRK
					BMSBG 66/2052/0040/0000
					CROSS ROADS

EXTRACT DATE: 11/25/2024 ROADWAY MANAGEMENT SYSTEM PAGE NUMBER: 600
PRINT DATE: 11/26/2024 SLD COUNTY/SR - ANNUAL PRINT COUNTY: YORK

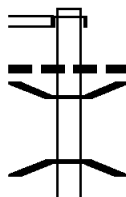
DIR: B TOTAL LEN: 2.663 MI. DIST: 08-4 SR: 2052
LEFT MUN: CROSS ROADS B RIGHT MUN: CROSS ROADS B

ROAD NAME	STATION	LENGTH	TYPE	STATUS
LEBANON CHURCH RD (T657)	0030/0125	005753 FT		
	0040/0000	0030/2613	NORTH HOPEWELL T LENGTH(AH 1524 BK 2910) 018 "DIA CIR PLASTIC	INSTALLED UNKN
	0030/1870	0030/1148	024 "DIA CIR PLASTIC LEN=0054	INSTALLED UNKN
	0030/0172	0030/0172	018 "DIA CIRC CONCR LEN=0050	INSTALLED UNKN
LAUREL HILL RD (T656)	0020/1820			
	0020/2738	0020/2155	024 "DIA CIR PLASTIC LEN=0044	INSTALLED UNKN
HIGH POINT RD (T672)	0025+74	002574 FT		
	0020/0000	0010/2407	024 "DIA CIR PLASTIC LEN=0060	INSTALLED UNKN
WOODLAND DR (T690)	0010/1212			
	000000 FT	0010/0298	024 "DIA CIR PLASTIC LEN=0040	INSTALLED UNKN
WINTERSTOWN RD (SR0024 SEG 0180/0000)	0010/0000	000000 FT	2 0 66100 0 00 0000+00 WINTERSTOWN RD (SR0024 SEG 0180/0000)	
	0010/0000	0010/0000	NC CHURCH RD MFC BEGIN = D	

EXTRACT DATE: 11/25/2024 ROADWAY MANAGEMENT SYSTEM PAGE NUMBER: 599
PRINT DATE: 11/26/2024 SLD COUNTY/SR - ANNUAL PRINT COUNTY: YORK

DIR: B TOTAL LEN: 2.848 MI. DIST: 08-4 SR: 2051
LEFT MUN: FAWN T RIGHT MUN: FAWN T

WOODBINE RD
(SR0425 SEG 0110/0000) 015039 FT
0050/3246



015039 FT
INTER-AHD
0050/3246
0050/3203
0050/2940

0050/2928
WOODBINE RD
(SR0425 SEG 0110/0000)
024" DIA CIR PLASTIC
LEN=0040 INSTALLED UNKN
BMS EN 66/2051/0050/2928
2 0 66065 0 01 0262+78
S. BR. BALD EA
BMS BG 66/2051/0050/2928
020"H 28"W ELLIP METAL

EXTRACT DATE: 11/25/2024 ROADWAY MANAGEMENT SYSTEM PAGE NUMBER: 598
PRINT DATE: 11/26/2024 SLD COUNTY/SR - ANNUAL PRINT COUNTY: YORK

DIR: B TOTAL LEN: 2.848 MI. DIST: 08-4 SR: 2051
LEFT MUN: FAWN T RIGHT MUN: FAWN T

MITCHELL RD
(T586)
LC FOR MITCHELL RD
(CONN)

0050/2247
0050/1995

011793 FT

CRAIG RD
(T610)

0040/0220
009007 FT

0050/2478 LEN=0032 INSTALLED UNKN

0050/1989 024 "DIA CIR PLASTIC
LEN=0040 INSTALLED 2021

0050/1932 018 "DIA CIR PLASTIC
LEN=0032 INSTALLED UNKN

0050/1669 024 "DIA CIR PLASTIC
LEN=0040 INSTALLED UNKN

0050/1326 024 "DIA CIR PLASTIC
LEN=0040 INSTALLED UNKN

0050/1116 BMS EN 66/2051/0050/1135
2 0 66065 0 01 0233+40

0050/1102 TR. BALDEAGLE
BMS BG 66/2051/0050/1135

0050/0650 030 "DIA CIR PLASTIC
LEN=0040 INSTALLED 2006

0050/0592 018 "DIA CIR PLASTIC
LEN=0050 INSTALLED 2006

0050/0198 018 "DIA CIR PLASTIC
LEN=0030 INSTALLED UNKN

011793 FT 2 0 66065 0 01 0233+40

FAWN
PEACH BOTTOM T

0050/0000 LENGTH(AH 3246 BK 2786)

0040/1759 018 "DIA CIRC METAL
LEN=0040 INSTALLED UNKN

0040/1649 018 "DIA CIR PLASTIC
LEN=0050 INSTALLED UNKN

NC WO ODBINE RD
WOODBINE RD

0040/1085 (T612)
024 "DIA CIR PLASTIC

0040/1003 LEN=0055 INSTALLED 2016

009007 FT 2 0 66065 0 00 0203+59
MURPHY RD

(T617)
0040/0000 LENGTH(AH 2786 BK 3582)

EXTRACT DATE: 11/25/2024 ROADWAY MANAGEMENT SYSTEM PAGE NUMBER: 597
PRINT DATE: 11/26/2024 SLD COUNTY/SR - ANNUAL PRINT COUNTY: YORK

DIR: B TOTAL LEN: 2.848 MI. DIST: 08-4 SR: 2051
LEFT MUN: PEACH BOTTOM T RIGHT MUN: PEACH BOTTOM T

NACE RD
(T613)

0030/1292

0030/1618

030 "DIA CIR PLASTIC
LEN=0040 INSTALLED UNKN

005425 FT

0030/0042
005425 FT

024 "DIA CIRC METAL
LEN=0035 INSTALLED 2006
2 0 66065 0 00 0167+77
GEMMILL RD
(T615)
LENGTH(AH 3582 BK 2049)

2 0 66065 0 00 0147+28 003376 FT
BURNS RD
(T614)

0020/0000

0020/0522
0020/0070
003376 FT

BLUE BIRD TR
(TWP)
CARDINAL TR
(TWP)

0020/0000 LENGTH(AH 2049 BK 3376)
0010/3142 BMSBN 66/2051/0010/3122
2 0 66065 0 00 0145+00
NEILL RUN
BMSBG 66/2051/0010/3122
ORIOLE TR
(TWP)

0010/1292

018 "DIA CIR PLASTIC
LEN=0030 INSTALLED UNKN

000000 FT

0010/0203
000000 FT

036 "DIA CIR PLASTIC
LEN=0040 INSTALLED UNKN
2 0 66065 0 00 0113+52
AUBEL RD
(T609)

NC MI

INTER-BK

LLER RD
BRYANSVILLE RD
(SR0851 SEG 0650/0000)
HUSHON RD
(T588)
MFC BEGIN = D
LENGTH(AH 3376 BK 0000)

EXTRACT DATE: 11/25/2024 ROADWAY MANAGEMENT SYSTEM PAGE NUMBER: 596
PRINT DATE: 11/26/2024 SLD COUNTY/SR - ANNUAL PRINT COUNTY: YORK

DIR: B TOTAL LEN: 5.550 MI. DIST: 08-4 SR: 2050
LEFT MUN: CHANCEFORD T RIGHT MUN: CHANCEFORD T

029306 FT

029306 FT
INTER-AHD CRAMER RD
(T661)
WISE RD
(T646)

0110/2389
0110/0946 015 "DIA CIR PLASTIC
LEN=0026 INSTALLED UNKN

026917 FT

0110/0046 MUDDY CRK
STRUCTURE LENGTH 10 FT
BMSID 66/2050/0110/0046
026917 FT 2 0 66204 0 00 0000+00
NC CRAMER RD
LAUREL RD
(SR2075 SEG 0090/0000)
0110/0000 LENGTH(AH 2389 BK 2958)

0100/1056 024 "DIA CIR PLASTIC
LEN=0040 INSTALLED UNKN
0100/0616 048 "DIA CIR PLASTIC
LEN=0060 INSTALLED UNKN

023959 FT

023959 FT 2 0 66057 0 00 0412+20
BROWN RD
(T573)

DIST: 08-4 SR: 2050
RIGHT MUN: CHANCEFORD T

EXTRACT DATE: 11/25/2024 ROADWAY MANAGEMENT SYSTEM PAGE NUMBER: 594
PRINT DATE: 11/26/2024 SLD COUNTY/SR - ANNUAL PRINT COUNTY: YORK

DIR: B TOTAL LEN: 5.550 MI. DIST: 08-4 SR: 2050
LEFT MUN: CHANCEFORD T RIGHT MUN: CHANCEFORD T

2 0 66057 0 00 0336+61 016424 FT
HOLLOW RD
(T659) 0070/0000

FULTON SCHOOL RD
(T573) 0060/0029
013535 FT

010432 FT

0070/0575	LEN=0065	INSTALLED UNKN
0070/0146	BMSBN 66/2050/0070/0092	CHANCEFORD
0070/0118	EAST HOPEWELL T	2 0 66057 0 00 0337+53
0070/0092	N. BRANCH MUDDY CREEK	BMSBG 66/2050/0070/0092
016424 FT		
0070/0000	LENGTH(AH 2642 BK 2889)	024 " DIA CIRC METAL
0060/2482	LEN=0045	INSTALLED UNKN
0060/1865	020"H 30"W ELLIPTICAL*	LEN=0045 INSTALLED UNKN
013535 FT	2 0 66057 0 00 0306+10	FULTON SCHOOL RD
0060/0000	LENGTH(AH 2889 BK 3103)	018 " DIA CIR PLASTIC
0050/2667	LEN=0030	INSTALLED UNKN
0050/1805	024 " DIA CIRC METAL	LEN=0040 INSTALLED UNKN
0050/1397	021 " DIA CIR PLASTIC	LEN=0040 INSTALLED UNKN
0050/1210	036 " DIA CIR PLASTIC	LEN=0043 INSTALLED UNKN
0050/0991	TROUT SCHOOL RD	(T568)
010432 FT	2 0 66057 0 00 0275+07	LENGTH(AH 3103 BK 3565)
0050/0000	024 " DIA CIRC METAL	LEN=0026 INSTALLED UNKN
0040/3526	018 " DIA CIR PLASTIC	LEN=0028 INSTALLED UNKN
0040/3431		

DIR: B TOTAL LEN: 5.550 MI. DIST: 08-4 SR: 2050
LEFT MUN: EAST HOPEWELL T RIGHT MUN: EAST HOPEWELL T

EXTRACT DATE: 11/25/2024 ROADWAY MANAGEMENT SYSTEM PAGE NUMBER: 592
PRINT DATE: 11/26/2024 SLD COUNTY/SR - ANNUAL PRINT COUNTY: YORK

DIR: B TOTAL LEN: .646 MI. DIST: 08-4 SR: 2049
LEFT MUN: PEACH BOTTOM T RIGHT MUN: PEACH BOTTOM T

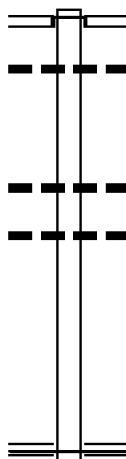
003410 FT

003410 FT
INTER-AHD WOODBINE RD
(T612)
BYRANSVILLE RD
0010/3410 (SR0851 SEG 0690/0000)
014"H 23"W ELLIP METAL
0010/3003 LEN=0035 INSTALLED 1996

0010/1719 036 " DIA CIR PLASTIC
LEN=0040 INSTALLED 2006
0010/1325 021 " DIA CIRC METAL
LEN=0034 INSTALLED 2006

000000 FT

000000 FT 2 0 66205 0 00 0000+00
NC WI SE RD
KILGORE RD
(SR2047 SEG 0020/1045)
MFC BEGIN = E
0010/0000 LENGTH(AH 3410 BK 0000)

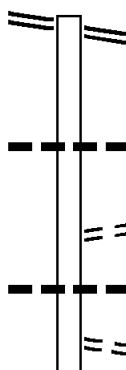


EXTRACT DATE: 11/25/2024 ROADWAY MANAGEMENT SYSTEM PAGE NUMBER: 591
PRINT DATE: 11/26/2024 SLD COUNTY/SR - ANNUAL PRINT COUNTY: YORK

DIR: B TOTAL LEN: 1.798 MI. DIST: 08-4 SR: 2048
LEFT MUN: CHANCEFORD T RIGHT MUN: CHANCEFORD T

MUDDY CREEK FORKS RD 009496 FT
(SR2069 SEG 0190/0000) 0040/1460

008036 FT



009496 FT MUDDY CREEK FORKS RD
0040/1460 (SR2069 SEG 0190/0000)

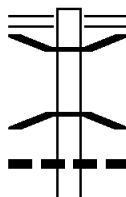
0040/0025 018 " DIA CIR PLASTIC
008036 FT LEN=0030 INSTALLED UNKN
2 0 66058 0 00 0319+01
FLAHARTY RD
(T645)
5 0040/0000 LENGTH(AH 1460 BK 2825)
036 " DIA CIR PLASTIC
0030/2503 LEN=0040 INSTALLED UNKN
GUINSTON RD
0030/2251 (T647)
018 " DIA CIR PLASTIC

DIR: B TOTAL LEN: 1.798 MI. DIST: 08-4 SR: 2048
LEFT MUN: CHANCEFORD T RIGHT MUN: CHANCEFORD T

EXTRACT DATE: 11/25/2024 ROADWAY MANAGEMENT SYSTEM PAGE NUMBER: 589
PRINT DATE: 11/26/2024 SLD COUNTY/SR - ANNUAL PRINT COUNTY: YORK

DIR: B TOTAL LEN: 1.635 MI. DIST: 08-4 SR: 2047
LEFT MUN: PEACH BOTTOM T RIGHT MUN: PEACH BOTTOM T

008631 FT



HOLLOW RD

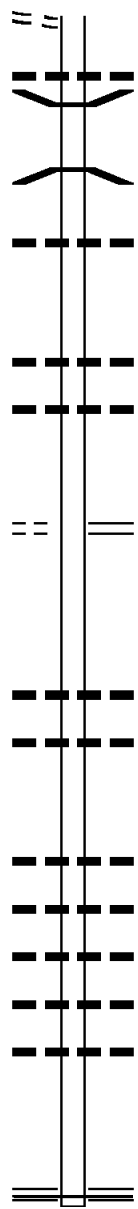
008631 FT BRYANSVILLE RD
0030/2552 (SR0851 SEG 0670/0000)
0030/2474 BMS EN 66/2047/0030/2447
2 0 66044 0 00 0085+24
FISHING CK.
0030/2447 BMSBG 66/2047/0030/2447
018 " DIA CIR PLASTIC
0030/1960 LEN=0040 INSTALLED UNKN

EXTRACT DATE: 11/25/2024 ROADWAY MANAGEMENT SYSTEM PAGE NUMBER: 588
PRINT DATE: 11/26/2024 SLD COUNTY/SR - ANNUAL PRINT COUNTY: YORK

DIR: B TOTAL LEN: 1.635 MI. DIST: 08-4 SR: 2047
LEFT MUN: PEACH BOTTOM T RIGHT MUN: PEACH BOTTOM T

(T589)

0030/1900



0030/1776 018 "DIA CIR PLASTIC
0030/1475 LEN=0040 INSTALLED UNKN
BMSSEN 66/2047/0030/1463
2 0 66044 0 00 0075+08
TR.FISHING C
0030/1463 BMSBG 66/2047/0030/1463
0030/0642 018 "DIA CIR PLASTIC
LEN=0032 INSTALLED UNKN
006079 FT 2 0 66044 0 00 0060+45
5 0030/0000 LENGTH(AH 2552 BK 3015)
0020/2760 018 "DIA CIR PLASTIC
LEN=0046 INSTALLED UNKN
0020/2544 024 "DIA CIRC CONCR
LEN=0035 INSTALLED UNKN

WISE RD
(T590)

0020/1045

003064 FT

0020/1045 WISE RD
(SR2049 SEG 0010/0000)
5 003064 FT 2 0 66044 0 00 0030+26
5 0020/0000 LENGTH(AH 3015 BK 3064)
0010/2396 018 "DIA CIRC CONCR
LEN=0040 INSTALLED UNKN
0010/2009 042 "DIA CIR PLASTIC
LEN=0060 INSTALLED UNKN
0010/0804 018 "DIA CIRC CONCR
LEN=0035 INSTALLED UNKN
0010/0632 018 "DIA CIRC CONCR
LEN=0045 INSTALLED UNKN
0010/0448 024 "DIA CIRC CONCR
LEN=0035 INSTALLED UNKN
0010/0156 015 "DIA CIRC CONCR
LEN=0035 INSTALLED UNKN
0010/0009 018 "DIA CIRC CONCR
LEN=0045 INSTALLED UNKN
000000 FT 2 0 66044 0 00 0000+00
NC KI LGORE RD
LINE RD
(SR2028 SEG 0040/1524)
MFC BEGIN = D
5 0010/0000 LENGTH(AH 3064 BK 0000)

EXTRACT DATE: 11/25/2024 ROADWAY MANAGEMENT SYSTEM PAGE NUMBER: 587
PRINT DATE: 11/26/2024 SLD COUNTY/SR - ANNUAL PRINT COUNTY: YORK

DIR: B TOTAL LEN: 3.007 MI. DIST: 08-4 SR: 2046
LEFT MUN: LOWER CHANCEFORD T RIGHT MUN: LOWER CHANCEFORD T

015879 FT		015879 FT MUDDY CREEK FORKS RD 0060/2942 (SR2069 SEG 0150/0364)
		024 "DIA CIR PLASTIC
	0060/1675	LEN=0040 INSTALLED UNKN
		024 "DIA CIR PLASTIC
	0060/1404	LEN=0040 INSTALLED UNKN
		024 "DIA CIR PLASTIC
	0060/1078	LEN=0040 INSTALLED UNKN
		024 "DIA CIR PLASTIC
	0060/0753	LEN=0040 INSTALLED UNKN
	0060/0268	(AAR 854603G) #TRKS 01
	0060/0111	BMSBN 66/2046/0060/0000
		LOWER CHANCEFORD
012937 FT	0060/0049	EAST HOPEWELL T
	012937 FT	2 0 66058 0 00 0129+78
		MUDDY CREEK
	0060/0000	BMSBG 66/2046/0060/0000
		LENGTH(AH 2942 BK 2872)
		024 "DIA CIR PLASTIC
	0050/1885	LEN=0040 INSTALLED UNKN
		024 "DIA CIR PLASTIC
	0050/1290	LEN=0040 INSTALLED UNKN
		024 "DIA CIR PLASTIC
	0050/0385	LEN=0050 INSTALLED 2002
010065 FT	010065 FT	2 0 66058 0 00 0101+05
	0050/0000	LENGTH(AH 2872 BK 2703)
SPARKLIN SPRINGS LN (TWP)		024 "DIA CIR PLASTIC
	0040/2459	LEN=0040 INSTALLED UNKN
		036 "DIA CIR PLASTIC
	0040/2062	LEN=0050 INSTALLED UNKN
		030 "DIA CIR PLASTIC
	0040/1180	LEN=0050 INSTALLED UNKN
		024 "DIA CIR PLASTIC
	0040/0611	LEN=0040 INSTALLED UNKN
007362 FT	007362 FT	2 0 66058 0 00 0073+62
		VEACH RD
		(T625)

EXTRACT DATE: 11/25/2024 ROADWAY MANAGEMENT SYSTEM PAGE NUMBER: 586
PRINT DATE: 11/26/2024 SLD COUNTY/SR - ANNUAL PRINT COUNTY: YORK

DIR: B TOTAL LEN: 3.007 MI. DIST: 08-4 SR: 2046
LEFT MUN: EAST HOPEWELL T RIGHT MUN: EAST HOPEWELL T

COLLINS SCHOOL RD
(T622)

0030/1326

004875 FT

002450 FT

000000 FT

TWIN HILLS RD
(T654)

0010/0000

0040/0000 LENGTH(AH 2703 BK 2487)

0030/1446 024 "DIA CIR PLASTIC
LEN=0040 INSTALLED UNKN

0030/0723 018 "DIA CIR PLASTIC
LEN=0035 INSTALLED UNKN
018 "DIA CIR PLASTIC
LEN=0040 INSTALLED UNKN
004875 FT 2 0 66058 0 00 0048+75
HOPEWELL CENTER RD
(T627)

0030/0000 LENGTH(AH 2487 BK 2425)
036 "DIA CIR PLASTIC
LEN=0040 INSTALLED UNKN
0020/1896

0020/0471 018 "DIA CIR PLASTIC
LEN=0040 INSTALLED UNKN
002450 FT 2 0 66058 0 00 0024+50
0020/0000 LENGTH(AH 2425 BK 2450)
024 "DIA CIR PLASTIC
LEN=0040 INSTALLED UNKN
0010/2276

0010/1318 FOR SR 2044 AND 2046
(CONN)
036 "DIA CIR PLASTIC
LEN=0080 INSTALLED 2005
MUDDY CREEK FORKS RD
0010/1166 (SR2044 SEG 0010/0000)
020"H 24"W ELLIP METAL
0010/1050 LEN=0035 INSTALLED UNKN

0010/0385 024 "DIA CIR PLASTIC
LEN=0040 INSTALLED UNKN
018 "DIA CIR PLASTIC
LEN=0060 INSTALLED UNKN
0010/0074 2 0 66058 0 00 0000+00
000000 FT NC HI

INTER-BK (SR2042 SEG 0060/2818)
LAUREL RD
(SR2075 SEG 0010/0000)
MFC BEGIN = E
0010/0000 LENGTH(AH 2450 BK 0000)

EXTRACT DATE: 11/25/2024 ROADWAY MANAGEMENT SYSTEM PAGE NUMBER: 585
PRINT DATE: 11/26/2024 SLD COUNTY/SR - ANNUAL PRINT COUNTY: YORK

DIR: B TOTAL LEN: 1.234 MI. DIST: 08-4 SR: 2045
LEFT MUN: PEACH BOTTOM T RIGHT MUN: PEACH BOTTOM T

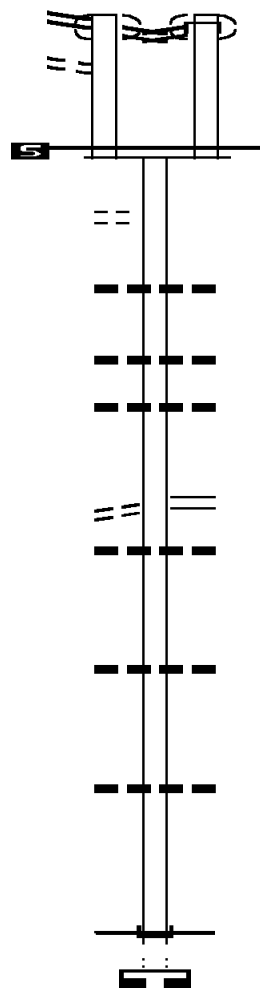
DELTA RD 006516 FT
(SR0074 SEG 0032/0217)
PEACH BOTTOM - DELTA RD
(TWP)
DELTA RD
(SR0074 SEG 0032/0217) 0033/0215
FROM 0074/0032 SH 0033/0132
(CONN) 006301 FT
0 0 00000 0 00 0000+00
MFC BEGIN = D
LENGTH(AH 0215 BK 2852) 0033/0000
ARNOLD RD
(T623) 0030/2204

WATSON RD
(T595) 0030/0000

003449 FT

000000 FT

000000 FT



INTER-AHD DELTA RD
(SR0074 SEG 0032/0272)
PEACH BOTTOM - DELTA RD
(TWP)
DELTA RD
(SR0074 SEG 0032/0272)
0032/0217 006301 FT 0 0 00000 0 00 0000+00
MFC BEGIN = D
LENGTH(AH 0217 BK 2852) 0032/0000

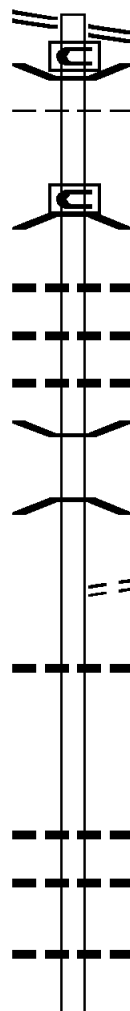
0030/1370 018 "DIA CIRC METAL
LEN=0035 INSTALLED UNKN
0030/0622 018 "DIA CIRC METAL
LEN=0035 INSTALLED UNKN
0030/0161 021"H 15"W METAL ARCH
LEN=0045 INSTALLED 2000
003449 FT 2 0 66222 0 00 0093+85
LAY RD
(SR2104 SEG 0010/0000)
LENGTH(AH 2852 BK 3449) 0030/0000
028"H 20"W METAL ARCH
LEN=0040 INSTALLED 2000
0020/2900

0020/1533 021"H 15"W ELLIP METAL
LEN=0035 INSTALLED 2000

0020/0292 021"H 15"W METAL ARCH
LEN=0040 INSTALLED 2000
000000 FT 2 0 66222 0 00 0059+34
NC BR
INTER-BK BROAD ST
BROAD ST
(BORO)
MFC BEGIN = D
LENGTH(AH 3449 BK 0943) 0020/0000
000000 FT
7010/0000 LENGTH(AH 0943 BK 0000)

EXTRACT DATE: 11/25/2024 ROADWAY MANAGEMENT SYSTEM PAGE NUMBER: 584
PRINT DATE: 11/26/2024 SLD COUNTY/SR - ANNUAL PRINT COUNTY: YORK
DIR: B TOTAL LEN: 2.940 MI. DIST: 08-4 SR: 2044
LEFT MUN: LOWER CHANCEFORD T RIGHT MUN: LOWER CHANCEFORD T

MUDDY CREEK FORKS RD 015525 FT
(SR2069 SEG 0130/0255) 0060/1877



013648 FT

011540 FT

015525 FT NEW PARK RD
0060/1877 (SR2069 SEG 0130/0255)
BMSBN 66/2044/0060/1698
0060/1762 LOWER CHANCEFORD
0060/1730 EAST HOPEWELL T
2 0 66124 0 00 0154+66
BRIDGE CLOSED
N. MUDDY CRK.
0060/1698 BMSBG 66/2044/0060/1698
0060/1004 018 "DIA CIR PLASTIC
LEN=0060 INSTALLED UNKN
0060/0919 018 "DIA CIR PLASTIC
LEN=0060 INSTALLED UNKN
0060/0735 015 "DIA CIRC METAL
LEN=0001 INSTALLED UNKN
0060/0052 BMSBN 66/2044/0060/0035
2 0 66124 0 00 0137+84
T.S. BR. MUDDY
0060/0035 BMSBG 66/2044/0060/0035
013648 FT 2 0 66124 0 00 0137+49
MUDDY CREEK RD
(T630)
S 0060/0000 LENGTH(AH 1877 BK 2108)
0050/1420 018 "DIA CIR PLASTIC
LEN=0050 INSTALLED 2017
011540 FT 2 0 66124 0 00 0114+92
S 0050/0000 LENGTH(AH 2108 BK 2647)
0040/2630 015 "DIA CIRC METAL
LEN=0026 INSTALLED UNKN
0040/2099 020"H 28"W ELLIP METAL
LEN=0030 INSTALLED UNKN
0040/1367 021"H 15"W ELLIP METAL
LEN=0030 INSTALLED 1999

EXTRACT DATE: 11/25/2024 ROADWAY MANAGEMENT SYSTEM PAGE NUMBER: 583
PRINT DATE: 11/26/2024 SLD COUNTY/SR - ANNUAL PRINT COUNTY: YORK

DIR: B TOTAL LEN: 2.940 MI. DIST: 08-4 SR: 2044
LEFT MUN: EAST HOPEWELL T RIGHT MUN: EAST HOPEWELL T

2 0 66124 0 00 0088+45 008893 FT
VEACH RD
(T625) 0040/0000

005141 FT

2 0 66124 0 00 0028+77 002943 FT
HOPEWELL CENTER RD
(T628) 0020/0000

FOR SR 2044 AND 2046
(CONN) 0010/0166

2 0 66124 0 00 0000+00 000000 FT
HIGH ROCK RD
(SR2046 SEG 0010/1166) 0010/0000

008893 FT

0040/0000 LENGTH(AH 2647 BK 3752)

0030/2606 018 "DIA CIRC METAL
LEN=0025 INSTALLED UNKN

0030/0335 015"H 21"W ELLIP METAL
005141 FT LEN=0030 INSTALLED UNKN
2 0 66124 0 00 0051+26
MUDDY CREEK RD
(T637)

0030/0000 LENGTH(AH 3752 BK 2198)
MANIFOLD SCHOOL RD
(T627)

0020/1769 021"H 15"W ELLIP METAL
0020/1665 LEN=0035 INSTALLED UNKN

0020/0462 018 "DIA CIR PLASTIC
002943 FT LEN=0040 INSTALLED UNKN

0020/0000 LENGTH(AH 2198 BK 2943)
0010/2844 018 "DIA CIR PLASTIC
LEN=0045 INSTALLED UNKN

0010/1925 018 "DIA CIRC METAL
LEN=0001 INSTALLED UNKN

0010/0576 036 "DIA CIR PLASTIC
LEN=0040 INSTALLED UNKN

NC MUDDY CREEK FORKS RD
HIGH ROCK RD
000000 FT (SR2046 SEG 0010/1166)
MFC BEGIN = E
0010/0000 LENGTH(AH 2943 BK 0000)

EXTRACT DATE: 11/25/2024 ROADWAY MANAGEMENT SYSTEM PAGE NUMBER: 582
PRINT DATE: 11/26/2024 SLD COUNTY/SR - ANNUAL PRINT COUNTY: YORK

DIR: B TOTAL LEN: .006 MI. DIST: 08-4 SR: 2043
LEFT MUN: PEACH BOTTOM T RIGHT MUN: PEACH BOTTOM T

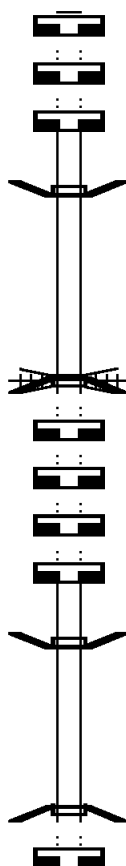
000031 FT
000031 FT
000031 FT

000020 FT

000020 FT
000020 FT
000020 FT
000020 FT

000000 FT

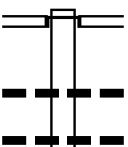
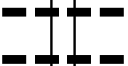










000000 FT



000031 FT
7070/0000 LENGTH(AH 1757 BK 3121)
000031 FT
7060/0000 LENGTH(AH 3121 BK 3184)
000031 FT
7052/0000 LENGTH(AH 3184 BK 0011)
INTER-AHD BMSSEN 66/2043/0050/0000
0050/0011 FLINTVILLE RD
000020 FT (TWP)
2 0 66069 0 00 0107+11
INACTIVE PRIVATE PROPER
OVERPASS IS RR X-ING
INTER-BK FLINTVILLE RD
(TWP)
SLATE RUN
BMSBG 66/2043/0050/0000
S 0050/0000 LENGTH(AH 0011 BK 3045)
000020 FT
7040/0000 LENGTH(AH 3045 BK 2090)
000020 FT
7030/0000 LENGTH(AH 2090 BK 3127)
000020 FT
7020/0000 LENGTH(AH 3127 BK 1146)
000020 FT
7014/0000 LENGTH(AH 1146 BK 0020)
BMSSEN 66/2043/0012/0000
INTER-AHD FLINTVILLE RD
0012/0020 (TWP)
000000 FT 2 0 66069 0 00 0012+73
NC FL INTVILLE RD
INTER-BK FLINTVILLE RD
(TWP)
MICHAEL RUN
BMSBG 66/2043/0012/0000
S 0012/0000 LENGTH(AH 0020 BK 1254)
000000 FT
7010/0000 LENGTH(AH 1254 BK 0000)

EXTRACT DATE: 11/25/2024 ROADWAY MANAGEMENT SYSTEM PAGE NUMBER: 581
PRINT DATE: 11/26/2024 SLD COUNTY/SR - ANNUAL PRINT COUNTY: YORK

DIR: B TOTAL LEN: 3.007 MI. DIST: 08-4 SR: 2042
LEFT MUN: EAST HOPEWELL T RIGHT MUN: EAST HOPEWELL T

	015875 FT		015875 FT	
LAUREL RD (SR2075 SEG 0010/0000)	0060/2818		INTER-AHD TWIN HILLS RD (T634) HIGH ROCK RD (SR2046 SEG 0010/0000)	
			0060/2200	048"H 00"W MULT METAL LEN=0037 INSTALLED UNKN
			0060/2002	020"H 28"W ELLIP METAL LEN=0065 INSTALLED 2004
CLEAR CREEK LN (TWP)	0060/0873			
	013057 FT		0060/0030	018 "DIA CIR PLASTIC LEN=0050 INSTALLED 2012
			013057 FT	2 0 66012 0 00 0131+09 GUN CLUB RD (T640)
JANE'S WY (TWP)	0050/3410		 0060/0000	LENGTH(AH 2818 BK 3657)
				
			0050/2300	029"H 42"W ELLIP METAL LEN=0070 INSTALLED 2004
			0050/1938	024 "DIA CIRC METAL LEN=0035 INSTALLED 2004
			0050/1749	PLEASANT VALLEY RD (T562)

EXTRACT DATE: 11/25/2024 ROADWAY MANAGEMENT SYSTEM PAGE NUMBER: 580
PRINT DATE: 11/26/2024 SLD COUNTY/SR - ANNUAL PRINT COUNTY: YORK

DIR: B TOTAL LEN: 3.007 MI. DIST: 08-4 SR: 2042
LEFT MUN: EAST HOPEWELL T RIGHT MUN: EAST HOPEWELL T

HEARTWOOD LN (PRDR)	0050/0814	==			
		---		0050/0529	020"H 28"W ELLIP METAL
2 0 66012 0 00 0093+73 009400 FT				009400 FT	LEN=0035 INSTALLED UNKN
CROSS MILL RD (T562)	0050/0000	==		5 0050/0000	LENGTH(AH 3657 BK 2182)
		---		0040/1646	015 "DIA CIRC METAL
					LEN=0040 INSTALLED UNKN
		---		0040/0990	020"H 28"W ELLIP METAL
					LEN=0042 INSTALLED UNKN
	007218 FT			007218 FT	2 0 66012 0 00 0072+17
					KLINE YOUNG RD
		==		5 0040/0000	(T636)
		---			LENGTH(AH 2182 BK 3026)
				0030/2450	030 "DIA CIRC METAL
					LEN=0001 INSTALLED UNKN
UNION CHURCH RD (T636)	0030/1760	==			
		---		0030/0870	018 "DIA CIRC METAL
					LEN=0001 INSTALLED UNKN
2 0 66012 0 00 0041+71 004192 FT				004192 FT	
MCCLEARY RD (T565)	0030/0000	==		5 0030/0000	LENGTH(AH 3026 BK 2122)
		---			018 "DIA CIRC METAL
				0020/1233	LEN=0035 INSTALLED 2004
	002070 FT			002070 FT	2 0 66012 0 00 0020+49
				5 0020/0000	LENGTH(AH 2122 BK 2070)
RAMSAY CR (T661)	0010/0461	==			
	000000 FT			000000 FT	2 0 66012 0 00 0000+00
					BLUE BALL RD
					(SR2038 SEG 0050/0000)
				NC HICKORY RD	
HICKORY RD (SR2038 SEG 0050/0000)	0010/0000	---		5 0010/0000	MFC BEGIN = E
					LENGTH(AH 2070 BK 0000)

EXTRACT DATE: 11/25/2024 ROADWAY MANAGEMENT SYSTEM PAGE NUMBER: 579
PRINT DATE: 11/26/2024 SLD COUNTY/SR - ANNUAL PRINT COUNTY: YORK
DIR: B TOTAL LEN: 4.253 MI. DIST: 08-4 SR: 2041
LEFT MUN: CHANCEFORD T RIGHT MUN: CHANCEFORD T

022454 FT

022454 FT FURNACE RD

DIST: 08-4 SR: 2041
RIGHT MUN: CHANCEFORD T

EXTRACT DATE: 11/25/2024 ROADWAY MANAGEMENT SYSTEM PAGE NUMBER: 577
PRINT DATE: 11/26/2024 SLD COUNTY/SR - ANNUAL PRINT COUNTY: YORK

DIR: B TOTAL LEN: 4.253 MI. DIST: 08-4 SR: 2041
LEFT MUN: CHANCEFORD T RIGHT MUN: CHANCEFORD T

HIVELY RD
(T669)

0060/1521

011984 FT

009307 FT

2 0 66059 0 00 0070+57 007034 FT

0060/2871	018 "DIA	CIR PLASTIC
	LEN=0030	INSTALLED UNKN
0060/1474	KLIN RD	
	(T616)	
0060/1192	018 "DIA	CIR PLASTIC
	LEN=0050	INSTALLED UNKN
0060/0828	036 "DIA	CIR PLASTIC
	LEN=0040	INSTALLED UNKN
0060/0049	CHANCEFORD	
0060/0012	LOWER CHANCEFORD T	
011984 FT	BMS 66/2041/0060/0000	
	2 0 66059 0 00 0120+21	
	SAWMILL RUN	
0060/0000	BMSBG 66/2041/0060/0000	
	LENGTH(AH 2882 BK 2677)	
	SAWMILL RD	
0050/2590	(T602)	
	020"H 30"W	ELLIP METAL
0050/2542	LEN=0070	INSTALLED UNKN
	018 "DIA	CIR PLASTIC
0050/2248	LEN=0040	INSTALLED UNKN
0050/0757	024 "DIA	CIR PLASTIC
	LEN=0035	INSTALLED UNKN
0050/0034	018 "DIA	CIR PLASTIC
009307 FT	LEN=0035	INSTALLED UNKN
	2 0 66059 0 00 0093+30	
0050/0000	LENGTH(AH 2677 BK 2273)	
	018 "DIA	CIR PLASTIC
0040/1806	LEN=0040	INSTALLED UNKN
	018 "DIA	CIR PLASTIC
0040/1388	LEN=0050	INSTALLED UNKN
	018 "DIA	CIR PLASTIC
0040/0837	LEN=0045	INSTALLED UNKN
	018 "DIA	CIR PLASTIC
0040/0748	LEN=0045	INSTALLED UNKN
	024 "DIA	CIR PLASTIC
0040/0566	LEN=0060	INSTALLED UNKN
	018 "DIA	CIR PLASTIC
0040/0032	LEN=0046	INSTALLED UNKN
007034 FT		

EXTRACT DATE: 11/25/2024 ROADWAY MANAGEMENT SYSTEM PAGE NUMBER: 576
PRINT DATE: 11/26/2024 SLD COUNTY/SR - ANNUAL PRINT COUNTY: YORK

DIR: B TOTAL LEN: 4.253 MI. DIST: 08-4 SR: 2041
LEFT MUN: LOWER CHANCEFORD T RIGHT MUN: LOWER CHANCEFORD T

HEFFNER RD
(T669)

0040/0000

==

5 0040/0000 LENGTH(AH 2273 BK 2126)
HEFFNER RD
0030/2072 (T669)

BURNS RD
(T604)

0030/1343

==

0030/1407 018 "DIA CIR PLASTIC
LEN=0040 INSTALLED UNKN

0030/0879 018 "DIA CIR PLASTIC
LEN=0040 INSTALLED UNKN
018 "DIA CIR PLASTIC
LEN=0045 INSTALLED UNKN

004908 FT

0030/0338
0030/0010 BMSSEN 66/2041/0030/0000
004908 FT 2 0 66059 0 00 0049+32

5 0030/0000 FURNACE RUN
BMSBG 66/2041/0030/0000
LENGTH(AH 2126 BK 2391)
BARE RD
0020/2323 (T613)

0020/1363 018 "DIA CIR PLASTIC
LEN=0040 INSTALLED UNKN

0020/1054 018 "DIA CIR PLASTIC
LEN=0035 INSTALLED UNKN

0020/0315 018 "DIA CIR PLASTIC
LEN=0040 INSTALLED UNKN
060 "DIA CIRC METAL

002517 FT

0020/0058 LEN=0050 INSTALLED 2005
002517 FT 2 0 66059 0 00 0025+17

5 0020/0000 LENGTH(AH 2391 BK 2517)

018 "DIA CIR PLASTIC
LEN=0040 INSTALLED UNKN

0010/2113 018 "DIA CIR PLASTIC
LEN=0040 INSTALLED UNKN

0010/1721 018 "DIA CIR PLASTIC
LEN=0040 INSTALLED UNKN

0010/1003 018 "DIA CIR PLASTIC
LEN=0050 INSTALLED UNKN

000000 FT

000000 FT 2 0 66059 0 00 0000+00
NC GO RAM RD

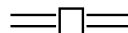
INTER-BK (SR0074 SEG 0230/0000)

(T655)
MFC BEGIN = E

5 0010/0000 LENGTH(AH 2517 BK 0000)

EXTRACT DATE: 11/25/2024 ROADWAY MANAGEMENT SYSTEM PAGE NUMBER: 575
PRINT DATE: 11/26/2024 SLD COUNTY/SR - ANNUAL PRINT COUNTY: YORK
DIR: B TOTAL LEN: 3.166 MI. DIST: 08-4 SR: 2040
LEFT MUN: LOWER CHANCEFORD T RIGHT MUN: LOWER CHANCEFORD T

016719 FT



016719 FT WOODBINE RD
0060/3487 (SR0425 SEG 0180/0000)

EXTRACT DATE: 11/25/2024 ROADWAY MANAGEMENT SYSTEM PAGE NUMBER: 574
PRINT DATE: 11/26/2024 SLD COUNTY/SR - ANNUAL PRINT COUNTY: YORK

DIR: B TOTAL LEN: 3.166 MI. DIST: 08-4 SR: 2040
LEFT MUN: LOWER CHANCEFORD T RIGHT MUN: LOWER CHANCEFORD T

FISHER RD
(T646)

0060/3312

2 0 66125 0 00 0131+99 013232 FT
TAYLOR RD
(T641)

0060/0000

REED RD
(T648)

0050/2181

010578 FT

008064 FT

0060/3481 018 "DIA CIR PLASTIC
LEN=0060 INSTALLED UNKN

0060/1343 030 "DIA CIR PLASTIC
LEN=0035 INSTALLED UNKN

013232 FT

5 0060/0000 LENGTH(AH 3487 BK 2654)
018 "DIA CIR PLASTIC
0050/2431 LEN=0030 INSTALLED UNKN

0050/1284 030 "DIA CIRC METAL
LEN=0040 INSTALLED UNKN

0050/0013 024 "DIA CIR PLASTIC
LEN=0030 INSTALLED UNKN
010578 FT 2 0 66125 0 00 0105+44
5 0050/0000 LENGTH(AH 2654 BK 2514)

008064 FT 2 0 66125 0 00 0080+30
5 0040/0000 LENGTH(AH 2514 BK 1537)
036 "DIA CIRC METAL
0030/1077 LEN=0050 INSTALLED UNKN
024 "DIA CIRC METAL
0030/0907 LEN=0042 INSTALLED UNKN
024 "DIA CIR PLASTIC
0030/0886 LEN=0042 INSTALLED UNKN
018 "DIA CIRC METAL
0030/0744 LEN=0053 INSTALLED UNKN
024 "DIA CIR PLASTIC
0030/0259 LEN=0050 INSTALLED UNKN

EXTRACT DATE: 11/25/2024 ROADWAY MANAGEMENT SYSTEM PAGE NUMBER: 573
PRINT DATE: 11/26/2024 SLD COUNTY/SR - ANNUAL PRINT COUNTY: YORK

DIR: B TOTAL LEN: 3.166 MI. DIST: 08-4 SR: 2040
LEFT MUN: LOWER CHANCEFORD T RIGHT MUN: LOWER CHANCEFORD T

STEWART RD
(T618)

0030/0225
006527 FT

0030/0039 BMS EN 66/2040/0030/0000
006527 FT 2 0 66125 0 00 0064+93
TOM'S RUN
BMSBG 66/2040/0030/0000
5 0030/0000 LENGTH(AH 1537 BK 3014)
018 "DIA CIR PLASTIC
0020/2653 LEN=0040 INSTALLED UNKN
048 "DIA CIRC METAL
0020/2150 LEN=0066 INSTALLED UNKN
KENNEDY RD
0020/2111 (T626)
018 "DIA CIR PLASTIC
0020/1822 LEN=0040 INSTALLED UNKN
030 "DIA CIR PLASTIC
0020/1694 LEN=0040 INSTALLED UNKN
030 "H 40 "W ELLIP METAL
0020/1682 LEN=0040 INSTALLED UNKN

003513 FT

003513 FT 2 0 66125 0 00 0034+85
013 "H 17 "W ELLIP METAL
LEN=0016 INSTALLED UNKN
DOWNS RD
(T625)
5 0020/0000 LENGTH(AH 3014 BK 3513)
018 "DIA CIR PLASTIC
0010/3439 LEN=0065 INSTALLED UNKN
018 "DIA CIR PLASTIC
0010/3119 LEN=0030 INSTALLED UNKN

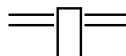
0010/1692 018 "DIA CIR PLASTIC
LEN=0030 INSTALLED UNKN
0010/0912 018 "DIA CIR PLASTIC
LEN=0071 INSTALLED UNKN

GOOD RD
(SR2071 SEG 0010/0000) 0010/0187
000000 FT

000000 FT 2 0 66125 0 00 0000+00
NC FR ROSTY HILL RD
MUDDY CREEK FORKS RD
(SR2069 SEG 0150/0000)
MFC BEGIN = E
5 0010/0000 LENGTH(AH 3513 BK 0000)

EXTRACT DATE: 11/25/2024 ROADWAY MANAGEMENT SYSTEM PAGE NUMBER: 572
PRINT DATE: 11/26/2024 SLD COUNTY/SR - ANNUAL PRINT COUNTY: YORK
DIR: B TOTAL LEN: 3.460 MI. DIST: 08-4 SR: 2039
LEFT MUN: CHANCEFORD T RIGHT MUN: CHANCEFORD T

018270 FT



018270 FT NEW BRIDGEVILLE RD
0070/1559 (SR2037 SEG 0050/0683)
036 " DIA CIR PLASTIC

EXTRACT DATE: 11/25/2024 ROADWAY MANAGEMENT SYSTEM PAGE NUMBER: 571
PRINT DATE: 11/26/2024 SLD COUNTY/SR - ANNUAL PRINT COUNTY: YORK

DIR: B TOTAL LEN: 3.460 MI. DIST: 08-4 SR: 2039
LEFT MUN: CHANCEFORD T RIGHT MUN: CHANCEFORD T

2 0 66163 0 00 0168+93 016711 FT
SHORT CUT RD
(T678) 0070/0000

0070/1219 LEN=0040 INSTALLED 2005

016711 FT

0070/0000 LENGTH(AH 1559 BK 1939)
018 "DIA CIR PLASTIC
0060/1604 LEN=0030 INSTALLED UNKN

014772 FT

014772 FT 2 0 66163 0 00 0147+78
WHITE OAK RD
(T678)
0060/0000 LENGTH(AH 1939 BK 3037)
024"H 36"W ELLIP CONC
0050/3037 LEN=0038 INSTALLED UNKN

0050/1794 BMS EN 66/2039/0050/1782
2 0 66163 0 00 0117+17
T. BEAVER CRK
0050/1753 BMS BG 66/2039/0050/1782
012 "DIA CIRC METAL
0050/1635 LEN=0044 INSTALLED UNKN

011735 FT

011735 FT 2 0 66163 0 00 0117+17
GLEN ALLEN SCHOOL RD
(T679)
0050/0000 LENGTH(AH 3037 BK 2243)
018 "DIA CIR PLASTIC
0040/1532 LEN=0040 INSTALLED UNKN

009492 FT

009492 FT 2 0 66163 0 00 0094+28
0040/0000 LENGTH(AH 2243 BK 2991)
018 "DIA CIR PLASTIC
0030/2647 LEN=0040 INSTALLED UNKN

EXTRACT DATE: 11/25/2024 ROADWAY MANAGEMENT SYSTEM PAGE NUMBER: 570
PRINT DATE: 11/26/2024 SLD COUNTY/SR - ANNUAL PRINT COUNTY: YORK

DIR: B TOTAL LEN: 3.460 MI. DIST: 08-4 SR: 2039
LEFT MUN: CHANCEFORD T RIGHT MUN: CHANCEFORD T

	006501 FT	0030/0404	018 "DIA CIR PLASTIC LEN=0040 INSTALLED UNKN LC FOR REED'S RD (CONN)
		0030/0128	2 0 66163 0 00 0065+24
		006501 FT	REED'S RD (T677)
		0030/0000	LENGTH(AH 2991 BK 3528)
		0020/3096	018 "DIA CIR PLASTIC LEN=0035 INSTALLED UNKN
			TRIB TO OTTER CREEK STRUCTURE LENGTH 15 FT BMSID 66/2039/0020/1919
SHORT CUT RD (T678)	0020/1832	0020/1919	
		0020/1730	018 "DIA CIR PLASTIC LEN=0038 INSTALLED UNKN
		0020/0533	018 "DIA CIR PLASTIC LEN=0040 INSTALLED 2016
		0020/0342	024 "DIA CIR PLASTIC LEN=0040 INSTALLED 2016
		0020/0065	024 "DIA CIR PLASTIC LEN=0040 INSTALLED UNKN
	002973 FT	002973 FT	2 0 66163 0 00 0029+73
		0020/0000	LENGTH(AH 3528 BK 2973)
		0010/1993	LONE HICKORY LN (PRDR)
SHAULL'S RD (T683)	0010/1272		
		0010/0012	018 "DIA CIRC CONCR LEN=0045 INSTALLED UNKN
	000000 FT	000000 FT	2 0 66163 0 00 0000+00
			NC CA NNING HOUSE RD DELTA RD (SR0074 SEG 0310/0445) MFC BEGIN = E
		0010/0000	LENGTH(AH 2973 BK 0000)

EXTRACT DATE: 11/25/2024 ROADWAY MANAGEMENT SYSTEM PAGE NUMBER: 569
PRINT DATE: 11/26/2024 SLD COUNTY/SR - ANNUAL PRINT COUNTY: YORK

DIR: B TOTAL LEN: 7.973 MI. DIST: 08-4 SR: 2038
LEFT MUN: FAWN T RIGHT MUN: FAWN T

042099 FT		042099 FT NEW PARK RD
		0160/1602 (SR2069 SEG 0020/2722)
		064"H 43"W METAL ARCH
		LEN=0050 INSTALLED 2006
040497 FT		040497 FT 2 0 66011 0 03 0736+23
		HOLLOW RD
		(T559)
		0160/0000 LENGTH(AH 1602 BK 2019)
		018 "DIA CIRC METAL
		LEN=0030 INSTALLED 2006
		0150/1772
		015 "DIA CIRC METAL
		LEN=0041 INSTALLED UNKN
2 0 66011 0 03 0715+19 038478 FT		0150/0039
WILEY MILL RD		038478 FT
(T560)		0150/0000 LENGTH(AH 2019 BK 3549)
		015 "DIA CIR PLASTIC
		LEN=0030 INSTALLED UNKN
		0140/3310
		018 "DIA CIR PLASTIC
		LEN=0030 INSTALLED UNKN
		0140/3141
		018 "DIA CIRC METAL
		LEN=0010 INSTALLED 2006
		018 "DIA CIRC METAL

EXTRACT DATE: 11/25/2024 ROADWAY MANAGEMENT SYSTEM PAGE NUMBER: 568
PRINT DATE: 11/26/2024 SLD COUNTY/SR - ANNUAL PRINT COUNTY: YORK

DIR: B TOTAL LEN: 7.973 MI. DIST: 08-4 SR: 2038
LEFT MUN: FAWN T RIGHT MUN: FAWN T

	034929 FT	0140/0010	LEN=0053	INSTALLED UNKN
		034929 FT	2 0 66011 0 03 0679+93	
			DAVIS RD	
			(T562)	
		0140/0000	LENGTH(AH 3549 BK 2987)	
		0130/2052	028"H 20"W METAL ARCH	
			LEN=0035	INSTALLED 2006
		0130/0038	028"H 20"W METAL ARCH	
		031942 FT	LEN=0050	INSTALLED 2006
2 0 66011 0 03 0649+64	031942 FT	0130/0000	LENGTH(AH 2987 BK 1568)	
CEDAR VALLEY RD				
(T585)				
	030374 FT	0120/0032	024 "DIA CIR PLASTIC	
		030374 FT	LEN=0010	INSTALLED 2006
		0120/0000	2 0 66011 0 03 0633+96	
			LENGTH(AH 1568 BK 2560)	
		0110/1525	018 "DIA CIRC METAL	
			LEN=0035	INSTALLED UNKN
		0110/0860	GROVE MILL RD	
			(T561)	
		0110/0051	BMS EN 66/2038/0110/0000	
		0110/0025	FAWN	
027814 FT		027814 FT	EAST HOPEWELL T	
			2 0 66011 0 03 0608+36	
			LIT. MUDDY CK	
		0110/0000	BMS BG 66/2038/0110/0000	
			LENGTH(AH 2560 BK 3233)	
		0100/2900	018 "DIA CIRC METAL	
			LEN=0030	INSTALLED 1999
		0100/2825	030 "DIA CIRC METAL	
			LEN=0035	INSTALLED 2006
		0100/2750	018 "DIA CIRC METAL	
			LEN=0040	INSTALLED 2006

EXTRACT DATE: 11/25/2024 ROADWAY MANAGEMENT SYSTEM PAGE NUMBER: 567
PRINT DATE: 11/26/2024 SLD COUNTY/SR - ANNUAL PRINT COUNTY: YORK

DIR: B TOTAL LEN: 7.973 MI. DIST: 08-4 SR: 2038
LEFT MUN: EAST HOPEWELL T RIGHT MUN: EAST HOPEWELL T

		0100/1819	024 "DIA CIRC METAL LEN=0042 INSTALLED UNKN
2 0 66011 0 03 0576+03 024581 FT		024581 FT	
MAIZE RD		0100/0000	LENGTH(AH 3233 BK 2365)
(T624)			024 "DIA CIRC METAL
		0090/1802	LEN=0035 INSTALLED 2006
		0090/1708	024 "DIA CIRC METAL
			LEN=0035 INSTALLED 2006
	022216 FT	022216 FT	2 0 66011 0 03 0551+03
WHEAT RD		0090/0000	LENGTH(AH 2365 BK 2635)
(T629)			
EDGAR WOODS RD			
(T629)			
	0080/2233	0080/1596	024 "DIA CIR PLASTIC
			LEN=0030 INSTALLED UNKN
	0080/2158	0080/0972	024 "DIA CIR PLASTIC
			LEN=0030 INSTALLED UNKN
2 0 66011 0 03 0524+68 019581 FT		019581 FT	
KLINE YOUNG RD		0080/0000	LENGTH(AH 2635 BK 2591)
(T636)			018 "DIA CIR PLASTIC
		0070/2541	LEN=0040 INSTALLED UNKN
		0070/1322	021"H 15"W METAL ARCH
			LEN=0033 INSTALLED 2006
		0070/0144	LUTZ RD
			(T620)
		0070/0113	018 "DIA CIR PLASTIC
		016990 FT	LEN=0035 INSTALLED UNKN
2 0 66011 0 03 0498+77 016990 FT			PLEASANT VALLEY RD
PLEASANT VALLEY RD			(SR2065 SEG 0030/2904)
(T562)		0070/0000	LENGTH(AH 2591 BK 3532)

DIR: B TOTAL LEN: 7.973 MI. DIST: 08-4 SR: 2038
LEFT MUN: EAST HOPEWELL T RIGHT MUN: EAST HOPEWELL T

EXTRACT DATE: 11/25/2024 ROADWAY MANAGEMENT SYSTEM PAGE NUMBER: 565
PRINT DATE: 11/26/2024 SLD COUNTY/SR - ANNUAL PRINT COUNTY: YORK

DIR: B TOTAL LEN: 7.973 MI. DIST: 08-4 SR: 2038
LEFT MUN: HOPEWELL T RIGHT MUN: HOPEWELL T

MEMORIAL LN
(TWP)

008452 FT

0040/0042 LEN=0060 INSTALLED UNKN
008452 FT 2 0 66015 0 00 0122+76
WEBB RD
(SR2067 SEG 0030/2144)
MFC BEGIN = E
S 0040/0000 LENGTH(AH 3258 BK 2766)

0030/1643 OVERVIEW LN
(PRDR)

005686 FT

0030/0766 024 "DIA CIR PLASTIC
LEN=0040 INSTALLED UNKN
0030/0398 024 "DIA CIR PLASTIC
LEN=0050 INSTALLED UNKN
005686 FT 2 0 66015 0 00 0095+10
S 0030/0000 LENGTH(AH 2766 BK 2999)

0020/2394

0020/1994 036 "DIA CIR PLASTIC
LEN=0036 INSTALLED UNKN

002687 FT

0020/0798 036 "DIA CIR PLASTIC
LEN=0010 INSTALLED 1998
002687 FT 2 0 66015 0 00 0065+11
S 0020/0000 LENGTH(AH 2999 BK 2687)
0010/2434 024 "DIA CIR PLASTIC
LEN=0040 INSTALLED UNKN
0010/2315 024 "DIA CIR PLASTIC
LEN=0040 INSTALLED UNKN

0010/1101 KURTZ SCHOOL RD
(T556)
0010/1008 024 "DIA CIR PLASTIC
LEN=0040 INSTALLED UNKN

000000 FT

000000 FT 2 0 66015 0 00 0038+24
NC HICKORY RD
BARRENS RD
(SR0024 SEG 0100/0000)
INTER-BK EDIE CT
(TWP)
MFC BEGIN = D
S 0010/0000 LENGTH(AH 2687 BK 0000)

EXTRACT DATE: 11/25/2024 ROADWAY MANAGEMENT SYSTEM PAGE NUMBER: 564
PRINT DATE: 11/26/2024 SLD COUNTY/SR - ANNUAL PRINT COUNTY: YORK

DIR: B TOTAL LEN: 3.018 MI. DIST: 08-4 SR: 2037
LEFT MUN: CHANCEFORD T RIGHT MUN: CHANCEFORD T

015937 FT		015937 FT	
BURKHOLDER RD		INTER-AHD	NEW BRIDGEVILLE RD
(SR2014 SEG 0110/2810)	0060/3244		(SR0425 SEG 0420/0000)
			FURNACE RD
		0060/3244	(SR0425 SEG 0420/0000)
		0060/2342	045"H 58"W CON BOX CUL
			LEN=0048 INSTALLED UNKN
		0060/0791	024 "DIA CIR PLASTIC
			LEN=0040 INSTALLED 2017
012693 FT		012693 FT	2 0 66012 0 03 0623+85
			WHITE OAK RD
			(T678)
		5 0060/0000	LENGTH(AH 3244 BK 3767)
		0050/2906	018 "DIA CIR PLASTIC
			LEN=0033 INSTALLED 2017
		0050/2772	018 "DIA CIR PLASTIC
			LEN=0037 INSTALLED 2017
		0050/2407	018 "DIA CIR PLASTIC
			LEN=0040 INSTALLED 2017
		0050/1089	018 "DIA CIR PLASTIC
			LEN=0040 INSTALLED 2017
		0050/0999	018 "DIA CIR PLASTIC
			LEN=0040 INSTALLED 2017
			CANNING HOUSE RD
		0050/0683	(SR2039 SEG 0070/1559)
			018 "DIA CIR PLASTIC
		0050/0653	LEN=0040 INSTALLED 2017
		008926 FT	
2 0 66012 0 03 0586+50 008926 FT			
PLEASANT GROVE RD		5 0050/0000	LENGTH(AH 3767 BK 2375)
(SR2016 SEG 0060/3376)	0050/0000		

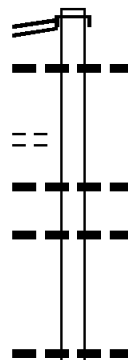
DIR: B	TOTAL LEN:	3.018 MI.	DIST: 08-4	SR: 2037
LEFT MUN: CHANCEFORD T			RIGHT MUN: CHANCEFORD T	
		==	0040/1246	018 "DIA CIR PLASTIC LEN=0040 INSTALLED 2017
	006551 FT	==	0040/0002 006551 FT	015 "H 21"W ELLIP METAL LEN=0040 INSTALLED 1997 2 0 66012 0 03 0562+61 SHAULLS RD (T683)
CRAWFORD RD (T683)	0030/1615	==	0040/0000	LENGTH(AH 2375 BK 1824)
	004727 FT	==	0030/0263 004727 FT 0030/0000	018 "DIA CIR PLASTIC LEN=0037 INSTALLED 2017 2 0 66012 0 03 0544+37 LENGTH(AH 1824 BK 2339)
		==	0020/1558	018 "DIA CIR PLASTIC LEN=0040 INSTALLED 2017
		==	0020/1448	024 "DIA CIR PLASTIC LEN=0040 INSTALLED 2017
		==	0020/0896	018 "DIA CIR PLASTIC LEN=0040 INSTALLED 2017
C FOR ROCKEY RD (CONN)	0020/0106	==		
2 0 66012 0 03 0520+98	002388 FT	==	0020/0023 002388 FT	024 "DIA CIR PLASTIC LEN=0045 INSTALLED 1997
ROCKEY RD (T690)	0020/0000	==	0020/0000	LENGTH(AH 2339 BK 2388)
		==	0010/2368	060 "DIA CIR PLASTIC LEN=0065 INSTALLED UNKN
		==	0010/1984	024 "DIA CIR PLASTIC LEN=0053 INSTALLED 2017
	000000 FT	==	000000 FT	2 0 66012 0 03 0497+30 NC NEW BRIDGEVILLE RD DELTA RD (SR0074 SEG 0350/0622) MFC BEGIN = D
		==	0010/0000	LENGTH(AH 2388 BK 0000)

EXTRACT DATE: 11/25/2024 ROADWAY MANAGEMENT SYSTEM PAGE NUMBER: 562
 PRINT DATE: 11/26/2024 SLD COUNTY/SR - ANNUAL PRINT COUNTY: YORK
 DIR: B TOTAL LEN: 2.200 MI. DIST: 08-4 SR: 2036
 LEFT MUN: FAWN T RIGHT MUN: FAWN T

WOOLEN MILL RD 011618 FT
 (SR0851 SEG 0470/0000) 0050/2047

DAVIS RD
 (T562) 0050/0800

009571 FT



011618 FT
 INTER-AHD NEW PARK RD
 0050/2047 (SR0851 SEG 0470/0000)
 015 "DIA CIRC CONCR
 0050/1625 LEN=0025 INSTALLED UNKN

0050/0763 018 "DIA CIRC CONCR
 LEN=0054 INSTALLED UNKN
 0050/0709 015 "DIA CIRC METAL
 LEN=0030 INSTALLED UNKN

009571 FT 1 1 01786 0 00 0118+78
 5 0050/0000 LENGTH(AH 2047 BK 3273)
 015 "DIA CIRC CONCR
 0040/2893 LEN=0030 INSTALLED UNKN

EXTRACT DATE: 11/25/2024 ROADWAY MANAGEMENT SYSTEM PAGE NUMBER: 561
PRINT DATE: 11/26/2024 SLD COUNTY/SR - ANNUAL PRINT COUNTY: YORK

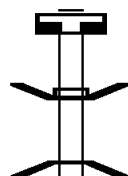
DIR: B TOTAL LEN: 2.200 MI. DIST: 08-4 SR: 2036
LEFT MUN: FAWN T RIGHT MUN: FAWN T

	0040/1140	018 "DIA CIRC METAL LEN=0050 INSTALLED UNKN
006298 FT	0040/0134 006298 FT	024 "DIA CIRC METAL LEN=0052 INSTALLED UNKN 1 1 02450 0 00 0085+27 NC NEW PARK RD NEW PARK RD (SR2061 SEG 0010/1765) 5 0040/0000 LENGTH(AH 3273 BK 0612) TO 2061/0010 SH 0030/0499 005686 FT (CONN) 1 1 02450 0 00 0080+04 FAWN HOPEWELL T 5 0030/0000 LENGTH(AH 0612 BK 3155) 036 "DIA CIRC METAL 0020/2978 LEN=0040 INSTALLED UNKN
005686 FT		
	0020/1820	015 "DIA CIRC CONCR LEN=0036 INSTALLED UNKN
	0020/1574	015 "DIA CIR UNKNOWN LEN=0034 INSTALLED UNKN
002531 FT	0020/0220 002531 FT	015 "DIA CIR UNKNOWN LEN=0030 INSTALLED UNKN 1 1 01998 0 00 0029+51 5 0020/0000 LENGTH(AH 3155 BK 2531)
000000 FT	0010/0379 000000 FT	024 "DIA CIR PLASTIC LEN=0040 INSTALLED 2016 1 1 01998 0 00 0004+77 NC MARSTELLER RD DRACO RD (SR2063 SEG 0020/0000) MFC BEGIN = C 5 0010/0000 LENGTH(AH 2531 BK 0000)

EXTRACT DATE: 11/25/2024 ROADWAY MANAGEMENT SYSTEM PAGE NUMBER: 560
PRINT DATE: 11/26/2024 SLD COUNTY/SR - ANNUAL PRINT COUNTY: YORK

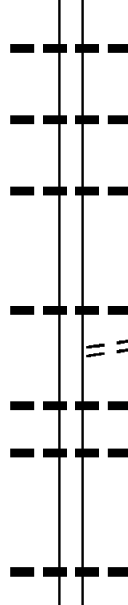
DIR: B TOTAL LEN: 2.798 MI. DIST: 08-4 SR: 2035
LEFT MUN: CHANCEFORD T RIGHT MUN: CHANCEFORD T

014773 FT



014773 FT
7058/0000 LENGTH(AH 0100 BK 3400)
INTER-AHD BMSBN 66/2035/0050/3341
0050/3400 RICHMOND RD
(TWP)
0 0 00000 0 00 0000+00
FISHING CRK.
0050/3341 BMSBG 66/2035/0050/3341

011373 FT



0050/2036 018 "DIA CIRC CONCR
LEN=0040 INSTALLED UNKN
0050/1158 024 "DIA CIRC CONCR
LEN=0030 INSTALLED UNKN
0050/0435 015 "DIA CIRC CONCR
LEN=0035 INSTALLED UNKN
011373 FT 2 0 66162 0 00 0114+97
5 0050/0000 LENGTH(AH 3400 BK 2579)
0040/1979 024 "DIA CIRC CONCR
LEN=0050 INSTALLED UNKN
SHOFF RD
(T741)
0040/1789 024 "DIA CIRC PLASTIC
LEN=0060 INSTALLED 2017
0040/1482 024 "DIA CIRC PLASTIC
LEN=0036 INSTALLED 2017
0040/1337
0040/0021 024 "DIA CIRC CONCR
LEN=0050 INSTALLED UNKN
008794 FT

2 0 66162 0 00 0087+94 008794 FT

EXTRACT DATE: 11/25/2024 ROADWAY MANAGEMENT SYSTEM PAGE NUMBER: 559
PRINT DATE: 11/26/2024 SLD COUNTY/SR - ANNUAL PRINT COUNTY: YORK

DIR: B TOTAL LEN: 2.798 MI. DIST: 08-4 SR: 2035
LEFT MUN: CHANCEFORD T RIGHT MUN: CHANCEFORD T

ROAD NAME	START	END	LENGTH	DESCRIPTION
SALEM CHURCH RD (T741)	0040/0000	0040/0000	0040/0000	LENGTH(AH 2579 BK 2469)
2 0 66162 0 00 0063+25 DELLINGER SCHOOL RD (T739)	006325 FT 0030/0000	006325 FT 0030/0000	0030/0390 006325 FT	018 "DIA CIR PLASTIC LEN=0035 INSTALLED 2017 LENGTH(AH 2469 BK 3258)
MYERS RD (T737)	0020/0722	0020/0722	0020/1173 0020/0900	036 "DIA CIR PLASTIC LEN=0060 INSTALLED UNKN 018 "DIA CIR PLASTIC LEN=0034 INSTALLED 2017
	003067 FT	0020/0712 0020/0175	0020/0712 0020/0175	018 "DIA CIR PLASTIC LEN=0030 INSTALLED UNKN ARNOLD RD (T737) 018 "DIA CIR PLASTIC LEN=0041 INSTALLED 2017
		0020/0143 003067 FT 0020/0000	0020/0143 003067 FT 0020/0000	2 0 66162 0 00 0030+67 LENGTH(AH 3258 BK 3067) 036 "DIA CIR PLASTIC LEN=0030 INSTALLED 2017
		0010/2670	0010/2670	024 "DIA CIR PLASTIC LEN=0040 INSTALLED 2017 018 "DIA CIR PLASTIC LEN=0044 INSTALLED 2017 018 "DIA CIR PLASTIC LEN=0070 INSTALLED UNKN
	000000 FT	0010/0811 0010/0446 0010/0023 000000 FT	0010/0811 0010/0446 0010/0023 000000 FT	2 0 66162 0 00 0000+00 NC R I CHMOND RD BURKHOLDER RD (SR2014 SEG 0110/1523) MFC BEGIN = E LENGTH(AH 3067 BK 0000)

EXTRACT DATE: 11/25/2024 ROADWAY MANAGEMENT SYSTEM PAGE NUMBER: 558
PRINT DATE: 11/26/2024 SLD COUNTY/SR - ANNUAL PRINT COUNTY: YORK

DIR: B TOTAL LEN: 1.055 MI. DIST: 08-4 SR: 2034
LEFT MUN: FAWN T RIGHT MUN: FAWN T

005573 FT

002045 FT

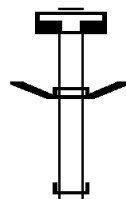
2 0 66110 0 00 0000+00 000000 FT
BRIDGETON RD
(SR2032 SEG 0060/0000) 0010/0000

005573 FT	WOODBINE RD
0020/3528	(SR0425 SEG 0110/3338)
0020/3350	014"H 22"W ELLIP METAL
	LEN=0035 INSTALLED UNKN
0020/3134	018"DIA CIRC METAL
	LEN=0030 INSTALLED UNKN
0020/2736	015"DIA CIRC METAL
	LEN=0030 INSTALLED UNKN
0020/2358	015"H 18"W ELLIP METAL
	LEN=0029 INSTALLED UNKN
	015"H 18"W ELLIP METAL
0020/1753	LEN=0025 INSTALLED UNKN
	018"DIA CIRC METAL
0020/1295	LEN=0030 INSTALLED UNKN
	018"H 00"W UNKN METAL
0020/0971	LEN=0030 INSTALLED UNKN
	015"H 24"W ELLIP METAL
0020/0662	LEN=0032 INSTALLED UNKN
	013"H 17"W ELLIP METAL
0020/0287	LEN=0040 INSTALLED UNKN
002045 FT	2 0 66110 0 00 0020+39
0020/0000	LENGTH(AH 3528 BK 2045)
	048"DIA CIR PLASTIC
0010/1919	LEN=0040 INSTALLED UNKN
	024"DIA CIRC METAL
0010/1586	LEN=0035 INSTALLED UNKN
	021"H 30"W BOX CULVRT+
0010/1233	LEN=0030 INSTALLED 1997
	015"H 21"W ELLIP METAL
0010/1035	LEN=0030 INSTALLED UNKN
	015"DIA CIRC METAL
0010/0842	LEN=0030 INSTALLED UNKN
	015"DIA CIRC METAL
0010/0403	LEN=0030 INSTALLED UNKN
	018"DIA CIRC METAL
0010/0077	LEN=0030 INSTALLED UNKN
	NC OWAD RD
	BRIDGETON RD
000000 FT	(SR2032 SEG 0060/0000)
	MFC BEGIN = E
0010/0000	LENGTH(AH 2045 BK 0000)

EXTRACT DATE: 11/25/2024 ROADWAY MANAGEMENT SYSTEM PAGE NUMBER: 557
 PRINT DATE: 11/26/2024 SLD COUNTY/SR - ANNUAL PRINT COUNTY: YORK
 DIR: B TOTAL LEN: .189 MI. DIST: 08-4 SR: 2033
 LEFT MUN: LOWER WINDSOR T RIGHT MUN: LOWER WINDSOR T

000999 FT

000955 FT



000999 FT
 7074/0000 LENGTH(AH 0100 BK 0044)
 BMSEN 66/2033/0070/0000
 INTER-AHD PRAYER MISSION RD
 0070/0044 (T779)
 000955 FT 2 0 66012 0 05 1019+16
 NC PRAYER MISSION RD
 INTER-BK PRAYER MISSION RD
 (T779)

EXTRACT DATE: 11/25/2024 ROADWAY MANAGEMENT SYSTEM PAGE NUMBER: 556
PRINT DATE: 11/26/2024 SLD COUNTY/SR - ANNUAL PRINT COUNTY: YORK

DIR: B TOTAL LEN: .189 MI. DIST: 08-4 SR: 2033
LEFT MUN: LOWER WINDSOR T RIGHT MUN: LOWER WINDSOR T

000955 FT

000955 FT

000934 FT

000934 FT

000908 FT

000908 FT

000908 FT

000908 FT

000908 FT

000908 FT

000000 FT

00070/0000
000955 FT
7068/0000
000955 FT
7062/0000

INTER-AHD
0060/0021
000934 FT
INTER-BK

00060/0000
000934 FT
7054/0000

INTER-AHD
0050/0026
000908 FT
INTER-BK

00050/0000
000908 FT
7050/0000
000908 FT
7040/0000
000908 FT

7030/0000
000908 FT
7020/0000
000908 FT
7012/0000
INTER-AHD

0010/0908

000000 FT
NC SN
INTER-BK

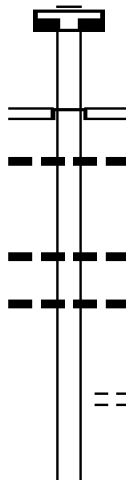
0010/0000

CABIN CREEK
BMSBG 66/2033/0070/0000
LENGTH(AH 0044 BK 0100)
LENGTH(AH 0100 BK 2331)
LENGTH(AH 2331 BK 0021)
BMSBN 66/2033/0060/0000
SNYDER CORNER RD
(TWP)
2 0 66012 0 04 0900+10
SNYDER CORNER RD
(TWP)
BRANCH TO FISHING CREEK
BMSBG 66/2033/0060/0000
LENGTH(AH 0021 BK 0425)
LENGTH(AH 0425 BK 0026)
BMSBN 66/2033/0050/0000
SNYDER CORNER RD
(TWP)
2 0 66012 0 04 0880+28
SNYDER CORNER RD
(TWP)
FISHING CREEK
BMSBG 66/2033/0050/0000
LENGTH(AH 0026 BK 1507)
LENGTH(AH 1507 BK 1568)
LENGTH(AH 1568 BK 2616)
LENGTH(AH 2616 BK 1844)
LENGTH(AH 1844 BK 1826)
LENGTH(AH 1826 BK 0908)
SNYDER CORNER RD
(T660)
WINDSOR T
2 0 66012 0 04 0792+83
YDER CORNER RD
BURKHOLDER RD
(SR2014 SEG 0060/0000)
SNYDER CORNER RD
(T660)
MFC BEGIN = E
LENGTH(AH 0908 BK 0000)

EXTRACT DATE: 11/25/2024 ROADWAY MANAGEMENT SYSTEM PAGE NUMBER: 555
PRINT DATE: 11/26/2024 SLD COUNTY/SR - ANNUAL PRINT COUNTY: YORK

DIR: B TOTAL LEN: 5.457 MI. DIST: 08-4 SR: 2032
LEFT MUN: LOWER CHANCEFORD T RIGHT MUN: LOWER CHANCEFORD T

028813 FT



027224 FT

028813 FT
7112/0000 LENGTH(AH 0100 BK 1589)
INTER-AHD MCCALLS FERRY RD
(T657)
DELTA RD
0110/1589 (SR0074 SEG 0170/0000)
018 "DIA CIRC CONCR
0110/1575 LEN=0030 INSTALLED UNKN

0110/0542 015"H 24"W ELLIP METAL
LEN=0030 INSTALLED UNKN
0110/0042 015 "DIA CIRC METAL
LEN=0042 INSTALLED UNKN
027224 FT 2 0 66064 0 01 0280+35
SALISBURY RD
(T667)
0110/0000 LENGTH(AH 1589 BK 2236)

DIR: B TOTAL LEN: 5.457 MI. DIST: 08-4 SR: 2032
LEFT MUN: LOWER CHANCEFORD T RIGHT MUN: LOWER CHANCEFORD T

EXTRACT DATE: 11/25/2024 ROADWAY MANAGEMENT SYSTEM PAGE NUMBER: 553
PRINT DATE: 11/26/2024 SLD COUNTY/SR - ANNUAL PRINT COUNTY: YORK

DIR: B TOTAL LEN: 5.457 MI. DIST: 08-4 SR: 2032
LEFT MUN: LOWER CHANCEFORD T RIGHT MUN: LOWER CHANCEFORD T

PINEY HILL RD
(T620)

015973 FT

0060/0306

013640 FT

010747 FT

015973 FT	2 0 66064 0 00 0159+33
0070/0000	LENGTH(AH 3075 BK 2333)
0060/2188	030 "DIA CIRC METAL
0060/1944	LEN=0060 INSTALLED UNKN
	018 "DIA CIRC PLASTIC
	LEN=0060 INSTALLED 2006
	018 "DIA CIRC METAL
0060/1180	LEN=0050 INSTALLED UNKN
	018 "DIA CIRC METAL
0060/0591	LEN=0045 INSTALLED 2000
	024 "DIA CIRC METAL
0060/0306	LEN=0035 INSTALLED UNKN
0060/0178	BMSBN 66/2032/0060/0058
0060/0160	018 "DIA CIRC METAL
	LEN=0110 INSTALLED UNKN
0060/0144	LOWER CHANCEFORD
	FAWN T
	2 0 66064 0 00 0136+83
	MUDDY CREEK
0060/0058	BMSBG 66/2032/0060/0058
013640 FT	2 0 66064 0 00 0136+00
	OWAD RD
	(SR2034 SEG 0010/0000)
0060/0000	LENGTH(AH 2333 BK 2893)
0050/2860	030 "DIA CIRC CONCR
	LEN=0085 INSTALLED UNKN
0050/2511	015"H 21"W ELLIP METAL
	LEN=0055 INSTALLED UNKN
0050/2212	018 "DIA CIRC METAL
	LEN=0030 INSTALLED UNKN
	035"H 24"W METAL ARCH
0050/1370	LEN=0050 INSTALLED 2000
	024 "DIA CIRC METAL
0050/0347	LEN=0030 INSTALLED UNKN
010747 FT	2 0 66064 0 00 0107+26
	GAMBLE RD
	(T620)
0050/0000	LENGTH(AH 2893 BK 2618)
	024"H 35"W ELLIP METAL
0040/2564	LEN=0040 INSTALLED UNKN
	018 "DIA CIRC METAL
0040/1993	LEN=0036 INSTALLED UNKN

EXTRACT DATE: 11/25/2024 ROADWAY MANAGEMENT SYSTEM PAGE NUMBER: 552
PRINT DATE: 11/26/2024 SLD COUNTY/SR - ANNUAL PRINT COUNTY: YORK

DIR: B TOTAL LEN: 5.457 MI. DIST: 08-4 SR: 2032
LEFT MUN: FAWN T RIGHT MUN: FAWN T

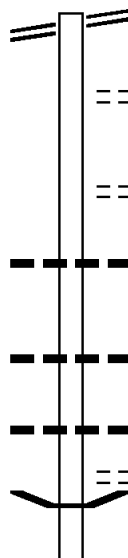
Station	Length	Notes
008129 FT	0040/1792	030 "DIA CIRC METAL LEN=0035 INSTALLED 2000
008129 FT	008129 FT	2 0 66064 0 00 0081+29 BALD EAGLE RD (T616)
0040/0000	0040/0000	LENGTH(AH 2618 BK 2033) 015 "DIA CIRC METAL
0030/1698	0030/1698	LEN=0030 INSTALLED UNKN
006096 FT	0030/0322	018 "DIA CIRC METAL LEN=0030 INSTALLED 2000
006096 FT	006096 FT	
0030/0000	0030/0000	LENGTH(AH 2033 BK 3025) 018 "DIA CIRC METAL
0020/2651	0020/2651	LEN=0035 INSTALLED UNKN
0020/2445	0020/2445	024 "DIA CIRC METAL LEN=0035 INSTALLED UNKN
003071 FT	0020/0543	018 "DIA CIRC METAL LEN=0030 INSTALLED UNKN
003071 FT	003071 FT	
0020/0000	0020/0000	LENGTH(AH 3025 BK 3071)
0010/2030	0010/2030	024 "DIA CIRC METAL LEN=0032 INSTALLED UNKN
000000 FT	0010/0269	024 "DIA CIRC METAL LEN=0030 INSTALLED UNKN
000000 FT	000000 FT	2 0 66064 0 00 0000+00 NC BR IDGETON RD NEW PARK RD (SR2069 SEG 0080/2114) MFC BEGIN = E
0010/0000	0010/0000	LENGTH(AH 3071 BK 0000)

EXTRACT DATE: 11/25/2024 ROADWAY MANAGEMENT SYSTEM PAGE NUMBER: 551
 PRINT DATE: 11/26/2024 SLD COUNTY/SR - ANNUAL PRINT COUNTY: YORK
 DIR: B TOTAL LEN: 5.924 MI. DIST: 08-4 SR: 2031
 LEFT MUN: WINDSOR T RIGHT MUN: WINDSOR T

CAPE HORN RD 031279 FT
 (SR0024 SEG 0420/0000) 0120/2821

028458 FT

026460 FT



031279 FT CAPE HORN RD
 0120/2821 (SR0024 SEG 0420/0000)

0120/2130 CASTLE POND DR
 (TWP)

0120/1099 HASTINGS BL
 (TWP)

0120/0412 024 " DIA CIRC METAL
 028458 FT LEN=0050 INSTALLED UNKN
 0120/0000 2 0 66020 0 02 0230+38
 LENGTH(AH 2821 BK 1998)

0110/1455 024 " DIA CIRC METAL
 LEN=0050 INSTALLED UNKN

0110/0794 018 " DIA CIRC METAL
 LEN=0045 INSTALLED UNKN
 DIETZ RD
 (T747)

0110/0306 BMS EN 66/2031/0110/0000
 0110/0029 2 0 66020 0 01 0210+24
 026460 FT KREUTZ CRK.

DIR: B	TOTAL LEN:	5.924 MI.	DIST: 08-4	SR: 2031
LEFT MUN: WINDSOR T			RIGHT MUN: WINDSOR T	
			BMSBG 66/2031/0110/0000	
			LENGTH(AH 1998 BK 2671)	
			048 "DIA CIR PLASTIC	
			LEN=0140 INSTALLED UNKN	
			036 "DIA CIRC METAL	
			LEN=0060 INSTALLED UNKN	
ENDALE RD	0100/1035	==		
(T747)				
	023789 FT		023789 FT	2 0 66020 0 01 0183+20
			0100/0000	LENGTH(AH 2671 BK 2330)
BLUEBERRY LN	0090/1159	==		
(T656)				
	021459 FT		0090/0520	018 "DIA CIR PLASTIC
			021459 FT	LEN=0040 INSTALLED 2007
				2 0 66020 0 01 0160+34
				NESS RD
				(T753)
			0090/0000	LENGTH(AH 2330 BK 2845)
				024 "DIA CIRC METAL
			0080/2618	LEN=0035 INSTALLED UNKN
				CURTIS DR
			0080/1877	(T749)
	018614 FT			
			018614 FT	2 0 66020 0 01 0131+89
			0080/0000	LENGTH(AH 2845 BK 3504)
ACCIOLA LN	0070/3260	==		
(PRDR)				
ARKIN DR	0070/3029	==		
(TWP)				
PAULINE DR	0070/2311	==		
(T803)				
			0070/2068	024 "DIA CIRC METAL
				LEN=0104 INSTALLED UNKN
UMBRUM CORNER	0070/2030	==		
(PRDR)				
			0070/1534	ALEXA DR
				(TWP)

EXTRACT DATE: 11/25/2024 ROADWAY MANAGEMENT SYSTEM PAGE NUMBER: 549
PRINT DATE: 11/26/2024 SLD COUNTY/SR - ANNUAL PRINT COUNTY: YORK

DIR: B TOTAL LEN: 5.924 MI. DIST: 08-4 SR: 2031
LEFT MUN: WINDSOR T RIGHT MUN: WINDSOR T

ADDISON WY
(T623)

0070/0583

015110 FT

CHEVIOT WY
(TWP)
CHEVIOT WY
(TWP)

0060/1319

0060/1230

DANBURY DR
(TWP)

0060/0564

013237 FT

WIMBLETON WY
(TWP)

0050/1374

010402 FT

0070/1049

0070/0248
015110 FT

5 0070/0000

0060/0873

0060/0466
013237 FT

5 0060/0000

0050/2818

0050/2218

0050/1913

0050/1713

0050/1315

0050/0697

0050/0003
010402 FT
NC W

5 0050/0000

018 "DIA CIR PLASTIC
LEN=0040 INSTALLED 2007

018 "DIA CIRC METAL
LEN=0035 INSTALLED UNKN
2 0 66020 0 01 0096+85
FREYSSVILLE RD
(SR2009 SEG 0040/1205)

LENGTH(AH 3504 BK 1873)

018 "DIA CIRC CONCR
LEN=0040 INSTALLED UNKN

030 "DIA CIRC CONCR
LEN=0050 INSTALLED UNKN
2 0 66020 0 00 0078+13
PERRY RD
(T752)

LENGTH(AH 1873 BK 2835)

018 "DIA CIRC CONCR
LEN=0035 INSTALLED UNKN

018 "DIA CIRC CONCR
LEN=0060 INSTALLED UNKN

018 "DIA CIRC CONCR
LEN=0050 INSTALLED UNKN

018 "DIA CIRC CONCR
LEN=0050 INSTALLED UNKN

021"H 00"W MULT CONCR
LEN=0045 INSTALLED UNKN

018 "DIA CIRC CONCR
LEN=0040 INSTALLED UNKN

024 "DIA CIRC METAL
LEN=0050 INSTALLED UNKN
2 0 66020 0 00 0049+78
WINDSOR RD
MANOR RD
(SR2029 SEG 0030/0000)

LENGTH(AH 2835 BK 2593)
014"H 22"W ELLIP METAL

EXTRACT DATE: 11/25/2024 ROADWAY MANAGEMENT SYSTEM PAGE NUMBER: 548
PRINT DATE: 11/26/2024 SLD COUNTY/SR - ANNUAL PRINT COUNTY: YORK

DIR: B TOTAL LEN: 5.924 MI. DIST: 08-4 SR: 2031
LEFT MUN: WINDSOR T RIGHT MUN: WINDSOR T

SECOND ST
(T755)

0040/2324

FIRST ST
(T760)

0040/1535

007809 FT

SCHOOL HOUSE LN
(BORO)

0030/1138

BASEBALL AL
(BORO)

0030/0323

GAY ST
(BORO)

0030/0202

0040/2488 LEN=0001 INSTALLED UNKN
024 "DIA CIRC CONCR
0040/2345 LEN=0060 INSTALLED UNKN

0040/2195 018 "DIA CIRC CONCR
LEN=0049 INSTALLED UNKN

0040/1300 018 "DIA CIRC CONCR
LEN=0035 INSTALLED UNKN
0040/0937 015 "DIA CIRC CONCR
LEN=0045 INSTALLED UNKN
0040/0524 018 "DIA CIRC CONCR
LEN=0035 INSTALLED UNKN

0040/0475 WINDSOR B
007809 FT 2 0 66020 0 00 0024+11

0040/0000 LENGTH(AH 2593 BK 2411)
BLACKSMITH AV

0030/2296 (T758)
018 "DIA CIRC CONCR
0030/2122 LEN=0040 INSTALLED UNKN
015 "DIA CIRC CONCR
0030/1808 LEN=0045 INSTALLED UNKN
018 "DIA CIRC CONCR
0030/1252 LEN=0001 INSTALLED UNKN

0030/0666 HIGH ST
(BORO)
018 "DIA CIRC CONCR
0030/0635 LEN=0155 INSTALLED UNKN

0030/0401 WATER ST
(BORO)
018 "DIA CIRC CONCR
0030/0346 LEN=0025 INSTALLED UNKN

0030/0299 BMS EN 66/2031/0030/0272
0 0 00000 0 00 0000+00

0030/0272 BR. FISH CRK.
BMS BG 66/2031/0030/0272

0030/0210 018 "DIA CIRC METAL
LEN=0030 INSTALLED UNKN

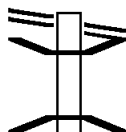
EXTRACT DATE: 11/25/2024 ROADWAY MANAGEMENT SYSTEM PAGE NUMBER: 547
PRINT DATE: 11/26/2024 SLD COUNTY/SR - ANNUAL PRINT COUNTY: YORK

DIR: B TOTAL LEN: 5.924 MI. DIST: 08-4 SR: 2031
LEFT MUN: WINDSOR B RIGHT MUN: WINDSOR B

	005398 FT	==	0030/0173 (BORO)	
			005398 FT 2 0 66020 0 00 0000+00	
			NC PENN ST	
			MAIN ST	
			(SR0624 SEG 0060/0499)	
		==	5 0030/0000 LENGTH(AH 2411 BK 2925)	
		---	018 "DIA CIR PLASTIC	
		---	0020/2895 LEN=0027 INSTALLED UNKN	
		---	018 "DIA CIR PLASTIC	
		---	0020/2738 LEN=0035 INSTALLED UNKN	
		==	FIRST AV	
		---	0020/2709 (BORO)	
		---	024 "DIA CIR PLASTIC	
		---	0020/2503 LEN=0060 INSTALLED 1997	
		---	WINDSOR	
		---	0020/2474 WINDSOR T	
VALLEY RD (T734)	0020/2092	==		
		---	018 "DIA CIRC METAL	
		---	0020/2063 LEN=0060 INSTALLED 1997	
		---	024 "DIA CIR PLASTIC	
		---	0020/1562 LEN=0060 INSTALLED 1997	
		---	048 "DIA CIR PLASTIC	
		---	0020/1503 LEN=0070 INSTALLED 1997	
		---	018 "DIA CIR PLASTIC	
		---	0020/1418 LEN=0050 INSTALLED 1997	
		---	018 "DIA CIR PLASTIC	
		---	0020/0964 LEN=0040 INSTALLED UNKN	
		---	018 "DIA CIR PLASTIC	
		---	0020/0448 LEN=0060 INSTALLED 1997	
	002473 FT	---	002473 FT 2 0 66141 0 00 0024+82	
		5	0020/0000 LENGTH(AH 2925 BK 2473)	
		---	024 "DIA CIR PLASTIC	
		---	0010/2034 LEN=0040 INSTALLED 1997	
		---	018 "DIA CIR PLASTIC	
		---	0010/1872 LEN=0055 INSTALLED 1997	
LAUREL VISTAS DR (TWP)	0010/1743	==		
JEFFERSON LN (T752)	0010/0628	==		
2 0 66141 0 00 0000+00 000000 FT				
DELTA RD				
(SR0074 SEG 0420/0000) 0010/0000				
			NC WINDSOR RD	
			DELTA RD	
			000000 FT (SR0074 SEG 0420/0000)	
			MFC BEGIN = D	
		5	0010/0000 LENGTH(AH 2473 BK 0000)	

EXTRACT DATE: 11/25/2024 ROADWAY MANAGEMENT SYSTEM PAGE NUMBER: 546
PRINT DATE: 11/26/2024 SLD COUNTY/SR - ANNUAL PRINT COUNTY: YORK
DIR: B TOTAL LEN: 2.078 MI. DIST: 08-4 SR: 2030
LEFT MUN: FAWN T RIGHT MUN: FAWN T

WOODBINE RD 010971 FT
(SR0425 SEG 0080/1341) 0040/2627



010971 FT WOODBINE RD
0040/2627 (SR0425 SEG 0080/1341)
0040/2471 BMS EN 66/2030/0040/2418
0 0 0000 0 00 0000+00
BALD EGL CRK
0040/2418 BMS BG 66/2030/0040/2418

EXTRACT DATE: 11/25/2024 ROADWAY MANAGEMENT SYSTEM PAGE NUMBER: 545
PRINT DATE: 11/26/2024 SLD COUNTY/SR - ANNUAL PRINT COUNTY: YORK

DIR: B TOTAL LEN: 2.078 MI. DIST: 08-4 SR: 2030
LEFT MUN: FAWN T RIGHT MUN: FAWN T

BALD EAGLE RD
(T618)

0040/1850

008344 FT

005925 FT

002825 FT

000000 FT

0040/2124 JONES RD
(T618)
0040/1941 043"H 68"W ELLIP CONC
LEN=0048 INSTALLED UNKN

0040/0443 018 "DIA CIR PLASTIC
LEN=0030 INSTALLED 2001
008344 FT 2 0 66172 0 00 0083+87
5 0040/0000 LENGTH(AH 2627 BK 2419)

0030/1406 036 "DIA CIR PLASTIC
LEN=0040 INSTALLED UNKN

0030/0208 024 "DIA CIR PLASTIC
LEN=0052 INSTALLED 2015
005925 FT 2 0 66172 0 00 0059+25
5 0030/0000 LENGTH(AH 2419 BK 3100)

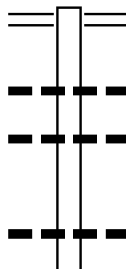
0020/0783 018 "DIA CIR PLASTIC
LEN=0032 INSTALLED UNKN
002825 FT 2 0 66172 0 00 0028+25
GARVINE MILL RD
(T591)
5 0020/0000 LENGTH(AH 3100 BK 2825)

0010/1630 024 "DIA CIR PLASTIC
LEN=0040 INSTALLED UNKN

0010/0517 018 "DIA CIR PLASTIC
LEN=0032 INSTALLED UNKN
000000 FT 2 0 66172 0 00 0000+00
NC DEER RD
FAWN GROVE RD
(SR2057 SEG 0050/0547)
MFC BEGIN = E
5 0010/0000 LENGTH(AH 2825 BK 0000)

EXTRACT DATE: 11/25/2024 ROADWAY MANAGEMENT SYSTEM PAGE NUMBER: 544
 PRINT DATE: 11/26/2024 SLD COUNTY/SR - ANNUAL PRINT COUNTY: YORK
 DIR: B TOTAL LEN: 5.302 MI. DIST: 08-4 SR: 2029
 LEFT MUN: LOWER WINDSOR T RIGHT MUN: LOWER WINDSOR T

027994 FT



027994 FT EAST PROSPECT RD
 0100/2639 (SR0124 SEG 0200/0000)
 0100/1858 018 " DIA CIR PLASTIC
 LEN=0040 INSTALLED 2015
 0100/1385 024 " DIA CIR PLASTIC
 LEN=0045 INSTALLED 2015
 0100/0464 018 " DIA CIR PLASTIC
 LEN=0040 INSTALLED 2015
 018 " DIA CIR PLASTIC

EXTRACT DATE: 11/25/2024 ROADWAY MANAGEMENT SYSTEM PAGE NUMBER: 543
PRINT DATE: 11/26/2024 SLD COUNTY/SR - ANNUAL PRINT COUNTY: YORK

DIR: B TOTAL LEN: 5.302 MI. DIST: 08-4 SR: 2029
LEFT MUN: LOWER WINDSOR T RIGHT MUN: LOWER WINDSOR T

		0100/0307	LEN=0040	INSTALLED	2015
		0100/0035	BMSBN	66/2029/0100/0000	
025355 FT		025355 FT	2 0 66016	0 00	0254+08
			CABIN CREEK		
			BMSBG	66/2029/0100/0000	
		0100/0000	LENGTH(AH	2639	BK 3066)
		0090/2564	BMSBN	66/2029/0090/2536	
			2 0 66016	0 00	0222+40
			P3		
			CABIN CREEK		
		0090/2536	BMSBG	66/2029/0090/2536	
			FURNACE RD		
		0090/2334	(T753)		
			018 "DIA	CIR PLASTIC	
		0090/2333	LEN=0040	INSTALLED	2015
			018 "DIA	CIR PLASTIC	
		0090/1710	LEN=0040	INSTALLED	2015
			018 "DIA	CIR PLASTIC	
		0090/1531	LEN=0040	INSTALLED	2015
			018 "DIA	CIR PLASTIC	
		0090/1190	LEN=0045	INSTALLED	2015
			BROWNELL LN		
		0090/1078	(PRDR)		
			018 "DIA	CIR PLASTIC	
		0090/0297	LEN=0040	INSTALLED	2015
		022289 FT	2 0 66016	0 00	0222+40
022289 FT		0090/0000	LENGTH(AH	3066	BK 2286)
			018 "DIA	CIRC CONCR	
		0080/1782	LEN=0035	INSTALLED	UNKN
			TAYLOR RD		
		0080/1320	(T768)		
			024 "DIA	CIRC CONCR	
		0080/0815	LEN=0065	INSTALLED	UNKN
		020003 FT	2 0 66016	0 00	0199+91
020003 FT		0080/0000	LENGTH(AH	2286	BK 3038)

EXTRACT DATE: 11/25/2024 ROADWAY MANAGEMENT SYSTEM PAGE NUMBER: 542
PRINT DATE: 11/26/2024 SLD COUNTY/SR - ANNUAL PRINT COUNTY: YORK

DIR: B TOTAL LEN: 5.302 MI. DIST: 08-4 SR: 2029
LEFT MUN: LOWER WINDSOR T RIGHT MUN: LOWER WINDSOR T

PATTON LN (PRDR)		0070/0235	==		
2 0 66016 0 00 0169+53	016965 FT			016965 FT	
SMYSER RD (T782)		0070/0000	==	5 0070/0000	LENGTH(AH 3038 BK 2042)
				0060/0877	018 "DIA CIR PLASTIC LEN=0030 INSTALLED UNKN
RUFFIAN LN (PRDR)		0060/0126	==		
	014923 FT			5 014923 FT	2 0 66016 0 00 0149+11 LENGTH(AH 2042 BK 3241)
				0060/0000	LOWER WINDSOR
				0050/3189	WINDSOR T
			==	0050/2770	EDITH DR (T675)
			==	0050/2250	OLD COMMONS RD (T743)
				0050/1600	024 "DIA CIR PLASTIC LEN=0040 INSTALLED 2015
				0050/0362	024 "DIA CIR PLASTIC LEN=0035 INSTALLED 1997
				0050/0274	048 "DIA CIR PLASTIC LEN=0050 INSTALLED 2015
011682 FT		011682 FT		2 0 66016 0 00 0116+70	GEBHART RD (T762)
			==	5 0050/0000	LENGTH(AH 3241 BK 2506)
				0040/0952	024 "DIA CIR PLASTIC LEN=0040 INSTALLED 2015
			==	0040/0745	VALLEY VIEW DR (T772)
				0040/0015	024 "DIA CIR PLASTIC LEN=0045 INSTALLED 2015
009176 FT		009176 FT		2 0 66016 0 00 0091+64	WHITE OAK RD (T753)
			==	5 0040/0000	LENGTH(AH 2506 BK 3037)

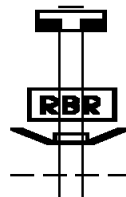
EXTRACT DATE: 11/25/2024 ROADWAY MANAGEMENT SYSTEM PAGE NUMBER: 541
PRINT DATE: 11/26/2024 SLD COUNTY/SR - ANNUAL PRINT COUNTY: YORK

DIR: B TOTAL LEN: 5.302 MI. DIST: 08-4 SR: 2029
LEFT MUN: WINDSOR T RIGHT MUN: WINDSOR T

		0030/0924	036 "DIA CIR PLASTIC LEN=0050 INSTALLED 2015
006139 FT		006139 FT	2 0 66016 0 00 0061+27 WINDSOR RD
		0030/0000	(SR2031 SEG 0050/0000) LENGTH(AH 3037 BK 3036)
		0020/2980	024 "DIA CIRC METAL LEN=0015 INSTALLED UNKN
		0020/2798	014"H 22"W ELLIP METAL LEN=0030 INSTALLED UNKN
		0020/2769	ROSE LN (T655)
AVA DR (TWP)	0020/2569		
		0020/2281	SCHOOL HOUSE LN (T757)
		0020/1730	MOBILE HOME PARK DR (PRDR)
BUCKINGHAM DR (TWP)	0020/1404		
		0020/1060	CAMP ST (T752)
003103 FT		003103 FT	2 0 66016 0 00 0031+03
		0020/0000	LENGTH(AH 3036 BK 3103) 018 "DIA CIR PLASTIC
		0010/2933	LEN=0040 INSTALLED 1999
		0010/1800	SEVILLE DR (TB12)
		0010/1182	EL DORADO DR (TB10)
		0010/0851	018 "DIA CIR PLASTIC LEN=0040 INSTALLED UNKN
			NC MANOR RD
2 0 66016 0 00 0000+00 000000 FT		000000 FT	FREYSVILLE RD
FREYSVILLE RD			(SR2009 SEG 0020/0000)
(SR2009 SEG 0020/0000) 0010/0000		0010/0000	MFC BEGIN = D LENGTH(AH 3103 BK 0000)

EXTRACT DATE: 11/25/2024 ROADWAY MANAGEMENT SYSTEM PAGE NUMBER: 540
PRINT DATE: 11/26/2024 SLD COUNTY/SR - ANNUAL PRINT COUNTY: YORK
DIR: B TOTAL LEN: 2.827 MI. DIST: 08-4 SR: 2028
LEFT MUN: DELTA B RIGHT MUN: DELTA B

014924 FT



014924 FT
7080/0000 LENGTH(AH 0576 BK 0351)

INTER-AHD BMS EN 66/2028/0080/0249
0080/0351 (TBK SR 2028) DOOLEY RD
0080/0325 (BORO)
DELTA
PEACH BOTTOM T

DIST: 08-4 SR: 2028
RIGHT MUN: DELTA B

EXTRACT DATE: 11/25/2024 ROADWAY MANAGEMENT SYSTEM PAGE NUMBER: 538
PRINT DATE: 11/26/2024 SLD COUNTY/SR - ANNUAL PRINT COUNTY: YORK

DIR: B TOTAL LEN: 2.827 MI. DIST: 08-4 SR: 2028
LEFT MUN: PEACH BOTTOM T RIGHT MUN: PEACH BOTTOM T

	0040/1061	LEN=0025	INSTALLED	UNKN
		024 "DIA	CIR PLASTIC	
	0040/0455	LEN=0040	INSTALLED	UNKN
		028 "DIA	CIRC CONCR	
007474 FT	0040/0060	LEN=0100	INSTALLED	UNKN
	007474 FT	2 0 66068 0 00 0075+33		
	0040/0000	LENGTH(AH 1989 BK 3333)		
		018 "DIA	CIR PLASTIC	
	0030/3168	LEN=0030	INSTALLED	UNKN
		036 "DIA	CIRC METAL	
	0030/2946	LEN=0050	INSTALLED	UNKN
		018 "DIA	CIR PLASTIC	
	0030/1687	LEN=0035	INSTALLED	UNKN
		018 "DIA	CIR PLASTIC	
	0030/0933	LEN=0035	INSTALLED	UNKN
		024 "DIA	CIR PLASTIC	
	0030/0832	LEN=0040	INSTALLED	UNKN
		018 "DIA	CIR PLASTIC	
	0030/0051	LEN=0045	INSTALLED	UNKN
2 0 66068 0 00 0041+13 004141 FT	004141 FT			
HUSHON RD				
(T588)	0030/0000			
		LENGTH(AH 3333 BK 2089)		
	0030/0000	014"H 20"W	ELLIPTICAL*	
	0020/1591	LEN=0030	INSTALLED	UNKN
		012"H 19"W	ELLIP METAL	
	0020/0931	LEN=0025	INSTALLED	UNKN
		013 "DIA	CIR PLASTIC	
	0020/0308	LEN=0030	INSTALLED	UNKN
002052 FT	002052 FT	2 0 66068 0 00 0020+24		
	0020/0000	LENGTH(AH 2089 BK 2052)		
		018 "DIA	CIR PLASTIC	
	0010/0476	LEN=0040	INSTALLED	UNKN
000000 FT	000000 FT	2 0 66068 0 00 0000+00		
	NC L	INE RD		
	INTER-BK	MARYLAND STATE LINE		
		(STBD)		
		MFC BEGIN = E		
	0010/0000	LENGTH(AH 2052 BK 0000)		

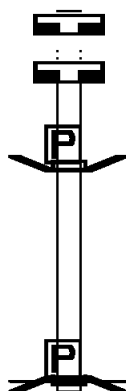
EXTRACT DATE: 11/25/2024 ROADWAY MANAGEMENT SYSTEM PAGE NUMBER: 537
PRINT DATE: 11/26/2024 SLD COUNTY/SR - ANNUAL PRINT COUNTY: YORK

DIR: B TOTAL LEN: .004 MI. DIST: 08-4 SR: 2027
LEFT MUN: LOWER WINDSOR T RIGHT MUN: LOWER WINDSOR T

000019 FT

000019 FT

000000 FT



000019 FT

7024/0000 LENGTH(AH 0100 BK 0100)

000019 FT

7014/0000 LENGTH(AH 0100 BK 0019)

BMSBN 66/2027/0010/0000

INTER-AHD CANADOLCHY RD

(TWP)

0010/0019 BRIDGE POSTED (TONS)

000000 FT 2 0 66016 0 01 0304+71

NC CANADOLCHY RD

INTER-BK CANADOLCHY RD

(TWP)

SGL 35 COMB 40

BRANCH OF CABIN RUN

BMSBG 66/2027/0010/0000

MFC BEGIN = E

0010/0000 LENGTH(AH 0019 BK 0000)

EXTRACT DATE: 11/25/2024 ROADWAY MANAGEMENT SYSTEM PAGE NUMBER: 536
PRINT DATE: 11/26/2024 SLD COUNTY/SR - ANNUAL PRINT COUNTY: YORK

DIR: B TOTAL LEN: 1.712 MI. DIST: 08-4 SR: 2026
LEFT MUN: PEACH BOTTOM T RIGHT MUN: PEACH BOTTOM T

	009040 FT		009040 FT	
			INTER-AHD	ATOM RD
				(T595)
			0060/3138	FLINTVILLE RD
				(TWP)
			0060/2490	018 "DIA CIR PLASTIC
				LEN=0034 INSTALLED 2002
MATTLIN LN				
(PRDR)	0060/1424		0060/1423	024 "DIA CIR PLASTIC
				LEN=0040 INSTALLED UNKN
MATTLIN LN	0060/1336		0060/1125	018 "DIA CIR PLASTIC
(PRDR)				LEN=0040 INSTALLED 2000
			0060/0772	018 "DIA CIR PLASTIC
				LEN=0035 INSTALLED UNKN
	005902 FT		005902 FT	2 0 66070 0 00 0122+82

DIR: B TOTAL LEN: 1.712 MI. DIST: 08-4 SR: 2026
LEFT MUN: PEACH BOTTOM T RIGHT MUN: PEACH BOTTOM T

PIKES PEAK RD
(T602)

0050/0982

002558 FT

000000 FT

000000 FT

000000 FT

000000 FT

	5	0060/0000	LENGTH(AH 3138 BK 3344)
-- --		018 "DIA CIR PLASTIC	
		0050/3048	LEN=0040 INSTALLED 2000
-- --		018 "DIA CIR PLASTIC	
		0050/2772	LEN=0038 INSTALLED 2002
		018 "DIA CIR PLASTIC	
-- --		0050/2167	LEN=0040 INSTALLED 2002
-- --		024 "DIA CIR PLASTIC	
		0050/1605	LEN=0040 INSTALLED 2002
		024 "DIA CIR PLASTIC	
		0050/0841	LEN=0045 INSTALLED 2002
-- --		018 "DIA CIR PLASTIC	
		0050/0253	LEN=0050 INSTALLED 2002
		002558 FT	2 0 66070 0 00 0088+64
-- --	5	0050/0000	LENGTH(AH 3344 BK 2558)
		018 "DIA CIR PLASTIC	
-- --		0040/2223	LEN=0040 INSTALLED UNKN
		018 "DIA CIR PLASTIC	
-- --		0040/1987	LEN=0040 INSTALLED 2002
		018 "DIA CIR PLASTIC	
-- --		0040/1798	LEN=0035 INSTALLED 2002
		018 "DIA CIR PLASTIC	
-- --		0040/1389	LEN=0040 INSTALLED 1999
		SLATEVILLE RD	
		0040/1350	(T599)
-- --		018 "DIA CIR PLASTIC	
		0040/0742	LEN=0035 INSTALLED 2002
-- --		018 "DIA CIR PLASTIC	
		0040/0502	LEN=0035 INSTALLED UNKN
		018 "DIA CIR PLASTIC	
-- --		0040/0020	LEN=0045 INSTALLED 2002
		000000 FT	1 1 00342 0 00 0038+41
		NC ATOM RD	
		PENDYRUS ST	
		(T625)	
		INTER-BK	(TBK SR 2026) MAIN ST
		(BORO)	
		MFC BEGIN = E	
-- --	5	0040/0000	LENGTH(AH 2558 BK 0705)
		000000 FT	
		7030/0000	LENGTH(AH 0705 BK 2385)
-- --		000000 FT	
		7020/0000	LENGTH(AH 2385 BK 2590)
-- --		000000 FT	
		7010/0000	LENGTH(AH 2590 BK 0000)

EXTRACT DATE: 11/25/2024 ROADWAY MANAGEMENT SYSTEM PAGE NUMBER: 534
PRINT DATE: 11/26/2024 SLD COUNTY/SR - ANNUAL PRINT COUNTY: YORK

DIR: B TOTAL LEN: 1.238 MI. DIST: 08-4 SR: 2025
LEFT MUN: LOWER WINDSOR T RIGHT MUN: LOWER WINDSOR T

006537 FT



006537 FT
7034/0000 LTH AH 000100 BK 002549
INTER-AHD MILLER SPRING RD
(T798)

EXTRACT DATE: 11/25/2024 ROADWAY MANAGEMENT SYSTEM PAGE NUMBER: 533
PRINT DATE: 11/26/2024 SLD COUNTY/SR - ANNUAL PRINT COUNTY: YORK

DIR: B TOTAL LEN: 1.238 MI. DIST: 08-4 SR: 2025
LEFT MUN: LOWER WINDSOR T RIGHT MUN: LOWER WINDSOR T

CABIN CREEK RD (T778)	0030/2549	==	0030/2549	COOL CREEK RD (SR2011 SEG 0010/0000) 018 "DIA CIR PLASTIC LEN=0030 INSTALLED UNKN
		---	0030/2393	
		---		024 "DIA CIR PLASTIC LEN=0030 INSTALLED UNKN
		---	0030/1170	WATER ST (T796)
		==	0030/0852	015 "DIA CIR PLASTIC LEN=0170 INSTALLED UNKN
		---	0030/0798	
		---	0030/0152	018 "DIA CIR PLASTIC LEN=0040 INSTALLED 1997
2 0 66012 0 06 1071+26 003988 FT ENTERPRISE RD (T794)	0030/0000	==	0030/0000	LENGTH(AH 2549 BK 2191) COUNTRY WALK DR (BORO)
		---	0020/1950	
		---	0020/1150	018 "DIA CIR PLASTIC LEN=0030 INSTALLED UNKN
	001797 FT		001797 FT	2 0 66012 0 06 1048+25 NC NURSERY RD LOWER WINDSOR EAST PROSPECT B
SCHOOL HOUSE AV (BORO)	0020/0000	==	0020/0000	LENGTH(AH 2191 BK 1797)
PRINCESS AV (BORO)	0010/1007	==		HEDGEWICK LN (BORO) CEMETERY AV (BORO) WEST AV (BORO) 018 "DIA CIRC CONCR LEN=0030 INSTALLED UNKN
	000000 FT	---	0010/0050	2 0 66012 0 06 1030+28 NC MAIN ST MAPLE ST (BORO) MAIN ST (SR0124 SEG 0240/0000) MFC BEGIN = D
MAPLE ST (SR0124 SEG 0240/0000)	0010/0000	==	0010/0000	LENGTH(AH 1797 BK 0000)

EXTRACT DATE: 11/25/2024 ROADWAY MANAGEMENT SYSTEM PAGE NUMBER: 532
PRINT DATE: 11/26/2024 SLD COUNTY/SR - ANNUAL PRINT COUNTY: YORK
DIR: B TOTAL LEN: 3.434 MI. DIST: 08-4 SR: 2024
LEFT MUN: LOWER CHANCEFORD T RIGHT MUN: LOWER CHANCEFORD T

018133 FT

~~POI~~

018133 FT (APRA) PEACH BOTTOM NUC
INTER-AHD PEACH BOTTOM NUCLEAR PL
(PRDR)
LAY RD
(T600)
0060/3159 024 " DIA CIR PLASTIC

DIR: B		TOTAL LEN: 3.434 MI.		DIST: 08-4		SR: 2024	
LEFT MUN: LOWER CHANCEFORD T				RIGHT MUN: LOWER CHANCEFORD T			
			---		0060/3087	LEN=0040	INSTALLED 2012
MURTAUGH RD			==				
TWP)	0060/2104		==				
LAKE VIEW RD			---				
TWP)	0060/1612		==				
			---		0060/1312	018 "DIA CIR PLASTIC	
			==		LEN=0040	INSTALLED 2012	
SMITH RD			---				
(T630)	0060/1242		==				

	014974 FT				014974 FT	2 0 66062 0 00 0150+60	
			---			LOWER CHANCEFORD	
			---		5 0060/0000	PEACH BOTTOM T	
						LENGTH(AH 3159 BK 3576)	

			---		0050/2243	018 "DIA CIR PLASTIC	
			---		LEN=0040	INSTALLED 2012	

			---		0050/1064	018 "DIA CIR PLASTIC	
			---		LEN=0035	INSTALLED 2012	

			---		0050/0061	018 "DIA CIR PLASTIC	
			==		LEN=0035	INSTALLED 2012	
COLD CABIN RD	0050/0038		---				
(T603)	011398 FT		==		011398 FT	2 0 66062 0 00 0114+88	
						FLINTVILLE RD	
			---		5 0050/0000	(TWP)	
			---			LENGTH(AH 3576 BK 2882)	

			---		0040/1841	024 "DIA CIR PLASTIC	
			---		LEN=0040	INSTALLED 2012	

			---		0040/0370	018 "DIA CIR PLASTIC	
	008516 FT		---		LEN=0046	INSTALLED 2012	
			---		008516 FT	2 0 66062 0 00 0086+29	
			---		5 0040/0000	LENGTH(AH 2882 BK 2769)	
			---			024 "DIA CIR PLASTIC	
			---		0030/2767	LEN=0050	INSTALLED UNKN

DIST: 08-4 SR: 2024
RIGHT MUN: PEACH BOTTOM T

EXTRACT DATE: 11/25/2024 ROADWAY MANAGEMENT SYSTEM PAGE NUMBER: 529
PRINT DATE: 11/26/2024 SLD COUNTY/SR - ANNUAL PRINT COUNTY: YORK

DIR: B TOTAL LEN: 1.188 MI. DIST: 08-4 SR: 2022
LEFT MUN: CHANCEFORD T RIGHT MUN: CHANCEFORD T

006270 FT

006270 FT
INTER-AHD LOWER RIVER RD
0020/3268 (T619)
024" DIA CIR PLASTIC
LEN=0050 INSTALLED 2015
0020/3097 MIDDLE RIVER RD
(T620)
018" DIA CIR PLASTIC
LEN=0050 INSTALLED 2015
0020/2956 064"H 43"W CONCR ARCH
LEN=0050 INSTALLED 2005
0020/2948 024" DIA CIR PLASTIC
LEN=0069 INSTALLED 2015
0020/2641 024" DIA CIR PLASTIC
LEN=0040 INSTALLED 2015
0020/2159 024" DIA CIR PLASTIC
LEN=0040 INSTALLED 2015
0020/1898 024" DIA CIR PLASTIC
LEN=0040 INSTALLED 2015
0020/1757 036" DIA CIR PLASTIC
LEN=0036 INSTALLED 2015
0020/1411 024" DIA CIR PLASTIC
LEN=0040 INSTALLED 2015
0020/1154 024" DIA CIR PLASTIC
LEN=0050 INSTALLED 2015
0020/0974 024" DIA CIR PLASTIC
LEN=0040 INSTALLED 2011
0020/0531 018" DIA CIR PLASTIC
LEN=0050 INSTALLED 2015
0020/0160 2 0 66107 0 00 0030+39
003002 FT LENGTH(AH 3268 BK 3002)
5 0020/0000 018" DIA CIR PLASTIC
LEN=0050 INSTALLED 2015
0010/2664 018" DIA CIR PLASTIC
LEN=0050 INSTALLED 2015
0010/2233 018" DIA CIR PLASTIC
LEN=0050 INSTALLED 2015
0010/1959 024" DIA CIR PLASTIC
LEN=0057 INSTALLED 2015
0010/1525

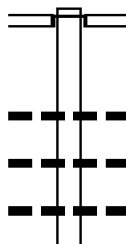
003002 FT

000000 FT

000000 FT 2 0 66107 0 00 0000+00
NC SH ENKS FERRY RD
FURNACE RD
(SRO425 SEG 0320/0000)
MFC BEGIN = E
5 0010/0000 LENGTH(AH 3002 BK 0000)

EXTRACT DATE: 11/25/2024 ROADWAY MANAGEMENT SYSTEM PAGE NUMBER: 528
 PRINT DATE: 11/26/2024 SLD COUNTY/SR - ANNUAL PRINT COUNTY: YORK
 DIR: B TOTAL LEN: 1.879 MI. DIST: 08-4 SR: 2021
 LEFT MUN: HELLAM T RIGHT MUN: HELLAM T

009920 FT



009920 FT
 INTER-AHD WALNUT SPRINGS RD
 (T780)
 LINCOLN HW
 0050/2514 (SR0462 SEG 0260/1466)
 018 " DIA CIRC METAL
 0050/1511 LEN=0040 INSTALLED UNKN
 024 " DIA CIR PLASTIC
 0050/0922 LEN=0040 INSTALLED 1999
 024 " DIA CIRC METAL
 0050/0740 LEN=0036 INSTALLED UNKN

EXTRACT DATE: 11/25/2024 ROADWAY MANAGEMENT SYSTEM PAGE NUMBER: 527
PRINT DATE: 11/26/2024 SLD COUNTY/SR - ANNUAL PRINT COUNTY: YORK

DIR: B TOTAL LEN: 1.879 MI. DIST: 08-4 SR: 2021
LEFT MUN: HELLAM T RIGHT MUN: HELLAM T

007406 FT		007406 FT	2 0 66018 0 00 0075+12
		0050/0000	LENGTH(AH 2514 BK 1732)
		0040/1046	060 "DIA CIR PLASTIC LEN=0060 INSTALLED UNKN
005674 FT		0040/0127	BMS EN 66/2021/0040/0000
		005674 FT	2 0 66018 0 00 0057+77
		0040/0000	KREUTZ CREEK BMSBG 66/2021/0040/0000
		0030/1475	LENGTH(AH 1732 BK 1707)
		0030/1423	018 "DIA CIR PLASTIC LEN=0036 INSTALLED 2006
		0030/1147	PHEASANT RUN RD (T773)
		0030/0770	018 "DIA CIRC METAL LEN=0040 INSTALLED UNKN
		0030/0170	018 "DIA CIRC METAL LEN=0040 INSTALLED UNKN
2 0 66018 0 00 0039+54 003967 FT		0030/0000	LENGTH(AH 1707 BK 2744)
PICKING RD		0020/2483	024 "DIA CIRC METAL LEN=0060 INSTALLED UNKN
(T773) 0030/0000		0020/1702	018 "DIA CIRC METAL LEN=0051 INSTALLED UNKN
		0020/1319	024 "DIA CIRC METAL LEN=0050 INSTALLED UNKN
		0020/0906	024 "DIA CIR PLASTIC LEN=0040 INSTALLED 1999
001223 FT		001223 FT	2 0 66018 0 00 0011+65
		0020/0000	LENGTH(AH 2744 BK 1223)
		0010/1188	048 "DIA CIRC METAL LEN=0050 INSTALLED 2000
		0010/0825	024 "DIA CIRC METAL LEN=0040 INSTALLED UNKN
000000 FT		000000 FT	2 0 66018 0 00 0000+00
		NC DUCKTOWN RD	PISGAH RD
			(SR2009 SEG 0150/0276)
			MFC BEGIN = E
		0010/0000	LENGTH(AH 1223 BK 0000)

EXTRACT DATE: 11/25/2024 ROADWAY MANAGEMENT SYSTEM PAGE NUMBER: 526
PRINT DATE: 11/26/2024 SLD COUNTY/SR - ANNUAL PRINT COUNTY: YORK

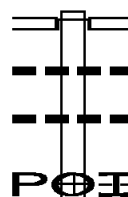
DIR: B TOTAL LEN: 4.457 MI. DIST: 08-4 SR: 2020
LEFT MUN: CHANCEFORD T RIGHT MUN: CHANCEFORD T

023531 FT

023531 FT
INTER-AHD

LOCKPORT RD
(T742)
FURNACE RD
(SR0425 SEG 0330/0000)
015 "DIA CIR PLASTIC
LEN=0054 INSTALLED UNKN
021"H 15"W METAL ARCH
LEN=0050 INSTALLED 2006
(APRA) OTTERCREEK ESTAT
OTTERCREEK ESTATES DR
(PRDR)

0100/2599



020559 FT

0100/1310

030 "DIA CIRC METAL
LEN=0040 INSTALLED UNKN
018 "DIA CIR PLASTIC
LEN=0045 INSTALLED 2007
018 "DIA CIRC METAL
LEN=0030 INSTALLED UNKN
2 0 66013 0 02 0658+73
LENGTH(AH 2972 BK 1085)

0100/0793

0100/0363

020559 FT

0100/0000

0090/0741

0090/0464

0090/0060

019474 FT

018 "DIA CIR PLASTIC
LEN=0040 INSTALLED 2007
044"H 67"W ELLIP CONC
LEN=0064 INSTALLED UNKN
028"H 20"W CONCR ARCH
LEN=0040 INSTALLED 2007
2 0 66013 0 02 0644+11
MILL RD
(T675)
LENGTH(AH 1085 BK 2493)

0090/0000

0080/1871

BMS EN 66/2020/0080/2019
2 0 66013 0 02 0626+67
OTTER CREEK

0080/1794

BMSBG 66/2020/0080/2019

0080/0976

GORDON HOUSE RD
(T673)

0080/0928

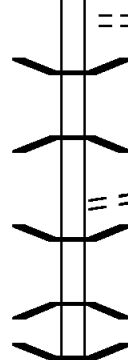
BMS EN 66/2020/0080/0856
2 0 66013 0 02 0617+89
S FORK OTTER CREEK

0080/0864

BMSBG 66/2020/0080/0856

0080/0012

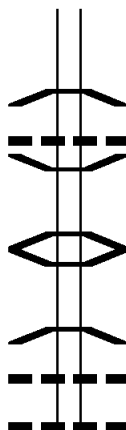
BMS EN 66/2020/0080/0000



EXTRACT DATE: 11/25/2024 ROADWAY MANAGEMENT SYSTEM PAGE NUMBER: 525
PRINT DATE: 11/26/2024 SLD COUNTY/SR - ANNUAL PRINT COUNTY: YORK

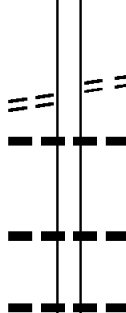
DIR: B TOTAL LEN: 4.457 MI. DIST: 08-4 SR: 2020
LEFT MUN: CHANCEFORD T RIGHT MUN: CHANCEFORD T

016981 FT



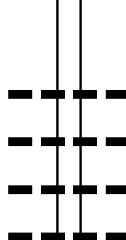
016981 FT 2 0 66013 0 02 0617+89
TR. OTTER CRK
BMSBG 66/2020/0080/0000
LENGTH(AH 2493 BK 2521)
018 "DIA CIR UNKNOWN
LEN=0040 INSTALLED 1996
0070/2094 BMSBG 66/2020/0070/1828
0070/1838 BMSSEN 66/2020/0070/1828
2 0 66013 0 02 0611+08
TR OTTER CK.
0070/1828 BMSBG 66/2020/0070/1828
0070/1585 BMSSEN 66/2020/0070/1575
2 0 66013 0 02 0608+48
T. OTTER CRK.
0070/1575 BMSBG 66/2020/0070/1575
024 "DIA CIR PLASTIC
0070/1128 LEN=0053 INSTALLED 2007
042 "DIA CIR PLASTIC
0070/0890 LEN=0045 INSTALLED UNKN

014460 FT



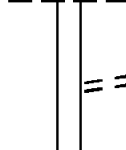
014460 FT 2 0 66013 0 02 0592+41
MCKINELY RD
(T683)
0070/0000 LENGTH(AH 2521 BK 2723)
021 "H 15 "W CONCR ARCH
0060/2670 LEN=0060 INSTALLED 2007
018 "DIA CIR PLASTIC
0060/1649 LEN=0035 INSTALLED 2007
018 "DIA CIR PLASTIC
0060/1038 LEN=0035 INSTALLED 2007

011737 FT



011737 FT 2 0 66013 0 02 0565+18
0060/0000 LENGTH(AH 2723 BK 1705)
018 "DIA CIRC METAL
0050/1295 LEN=0030 INSTALLED UNKN
018 "DIA CIR PLASTIC
0050/1038 LEN=0040 INSTALLED 2007
024 "DIA CIRC METAL
0050/0475 LEN=0036 INSTALLED UNKN
024 "DIA CIR PLASTIC
0050/0106 LEN=0040 INSTALLED 2007
010032 FT 2 0 66013 0 02 0548+51
BATTLE HILL RD
(T671)
0050/0000 LENGTH(AH 1705 BK 2026)

010032 FT



PICKEL RD
(T674)

EXTRACT DATE: 11/25/2024 ROADWAY MANAGEMENT SYSTEM PAGE NUMBER: 524
PRINT DATE: 11/26/2024 SLD COUNTY/SR - ANNUAL PRINT COUNTY: YORK

DIR: B TOTAL LEN: 4.457 MI. DIST: 08-4 SR: 2020
LEFT MUN: CHANCEFORD T RIGHT MUN: CHANCEFORD T

2 0 66013 0 02 0527+98 008006 FT
SMITH HOLLOW RD
(T648) 0040/0000

POMRANING RD
(T615) 0020/1947

004926 FT

002555 FT

000000 FT

Station	Length	Description
0040/0364	0018	COLLINSVILLE RD (T618)
0040/0315	0018	"DIA CIR PLASTIC
008006 FT	LEN=0035	INSTALLED 2007
0040/0000	0021	LENGTH(AH 2026 BK 3080)
0030/2565	0015	"H 15"W METAL ARCH
	LEN=0035	INSTALLED 2007
0030/0854	0018	"DIA CIRC METAL
	LEN=0030	INSTALLED UNKN
0030/0005	0018	"DIA CIR PLASTIC
004926 FT	LEN=0060	INSTALLED 2007
	2 0 66013 0 02	0497+40
		GAME CLUB RD
0030/0000	(T617)	LENGTH(AH 3080 BK 2371)
0020/1054	0018	"DIA CIRC METAL
	LEN=0030	INSTALLED UNKN
0020/0000	0025	LENGTH(AH 2371 BK 2555)
0010/2490	0024	"DIA CIR PLASTIC
	LEN=0070	INSTALLED UNKN
0010/1740	0024	"DIA CIRC METAL
	LEN=0030	INSTALLED UNKN
0010/1183	0024	"DIA CIR PLASTIC
	LEN=0047	INSTALLED 2006
000000 FT	2 0 66013 0 02	0447+91
		NC GUM TREE RD
		PEACHBOTTOM RD
	(SR0074 SEG	0290/0000)
	WORKINGER RD	
	(T661)	
	MFC BEGIN = E	
0010/0000	0025	LENGTH(AH 2555 BK 0000)

EXTRACT DATE: 11/25/2024 ROADWAY MANAGEMENT SYSTEM PAGE NUMBER: 523
PRINT DATE: 11/26/2024 SLD COUNTY/SR - ANNUAL PRINT COUNTY: YORK

DIR: B TOTAL LEN: 3.198 MI. DIST: 08-4 SR: 2019
LEFT MUN: HALLAM B RIGHT MUN: HALLAM B

BROAD ST		INTER-AHD	
(BORO)			
MARKET ST			
(SR0462 SEG 0220/1853)	0091/0383		
FORRY AV			
(BORO)	0091/0189		
2 0 66017 0 00 0165+72	016501 FT		
BEAVER ST	016884 FT		
(BORO)			
LENGTH(AH 0383 BK 1154)	0091/0000		
BEAVER ST			
(BORO)	0081/1055		
HAKE AV			
(BORO)	0081/0955		
018 "DIA CIRC METAL			
LEN=0025 INSTALLED UNKN	0081/0864		
GUY ST			
(BORO)	0081/0777		
SCHOOLHOUSE LN			
(BORO)	0081/0236		
2 0 66017 0 00 0156+59	015347 FT		
PROSPECT ST			

015536 FT
015347 FT
7090/0000 LTH AH 000383 BK 001154

EXTRACT DATE: 11/25/2024 ROADWAY MANAGEMENT SYSTEM PAGE NUMBER: 522
PRINT DATE: 11/26/2024 SLD COUNTY/SR - ANNUAL PRINT COUNTY: YORK

DIR: B TOTAL LEN: 3.198 MI. DIST: 08-4 SR: 2019
LEFT MUN: HALLAM B RIGHT MUN: HALLAM B

(BORO)

MFC BEGIN = D

LENGTH(AH 1154 BK 0712) 0081/0000

TOWNSHIP 811 RT
(T811)

VALLEY ACRES RD
(T787)

2 0 66017 0 00 0107+81 010767 FT
LIBHART MILL RD
(SR2008 SEG 0010/3759) 0050/0000

SCENIC LN
(TWP)

VALLEY VIEW RD
(T770)
PARK LN
(PRDR)

014635 FT

0060/1866

0060/0963

012681 FT

0040/2414

0040/1571

0040/1524

015347 FT

7080/0000

INTER-AHD

0070/0712

0070/0629

0070/0530

0070/0043

014635 FT

NC BRAD ST

0070/0000

0060/1367

0060/0815

012681 FT

0060/0000

0050/1471

0050/0929

0050/0755

010767 FT

0050/0000

0040/3444

0040/2475

LTH AH 001154 BK 000712

PROSPECT ST

(BORO)

BMSBN 66/2019/0070/0530

2 0 66017 0 00 0152+52

KREUTZ CREEK

BMSBG 66/2019/0070/0530

HALLAM

HELLAM T

2 0 66017 0 00 0147+22

NC BRAD ST

LENGTH(AH 0712 BK 1954)

AMANDA LN

(TWP)

024 "DIA CIR PLASTIC

LEN=0040 INSTALLED 2006

2 0 66017 0 00 0126+95

LENGTH(AH 1954 BK 1914)

018 "DIA CIR PLASTIC

LEN=0024 INSTALLED UNKN

024 "DIA CIR PLASTIC

LEN=0035 INSTALLED 2001

EMIG RD

(T773)

LENGTH(AH 1914 BK 3635)

FARMHILL DR

(TWP)

015"H 21"W ELLIP METAL

LEN=0030 INSTALLED UNKN

EXTRACT DATE: 11/25/2024 ROADWAY MANAGEMENT SYSTEM PAGE NUMBER: 521
PRINT DATE: 11/26/2024 SLD COUNTY/SR - ANNUAL PRINT COUNTY: YORK

DIR: B TOTAL LEN: 3.198 MI. DIST: 08-4 SR: 2019
LEFT MUN: HELLAM T RIGHT MUN: HELLAM T

2 0 66017 0 00 0071+32 007132 FT
HELLAM
LOWER WINDSOR T 0040/0000
NEIGHBORS LN
(TWP) 0030/2940

MAPHELIAH RD
(T771) 0020/1134
002042 FT

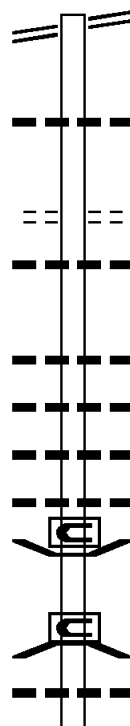
2 0 66017 0 00 0000+00 000000 FT
PROSPECT RD
(SR0124 SEG 0160/1357) 0010/0000

0040/0488	015"H 21"W ELLIP METAL LEN=0030 INSTALLED UNKN
0040/0020	024"H 48"W CON BOX CUL
007132 FT	LEN=0032 INSTALLED UNKN
0040/0000	LENGTH(AH 3635 BK 3239)
0030/1577	HILL VIEW RD (T770)
0030/0815	020"H 28"W ELLIP METAL LEN=0041 INSTALLED UNKN
0030/0776	HELLAM LOWER WINDSOR T
0030/0470	PLEASANT VIEW DR (TWP)
0030/0226	038"H 60"W ELLIP CONC LEN=0036 INSTALLED UNKN
003893 FT	2 0 66017 0 00 0038+93 NC YORK KANNA RD
0030/0000	MT PISGAH RD (SR2009 SEG 0130/0000) MFC BEGIN = D LENGTH(AH 3239 BK 1851)
002042 FT	2 0 66017 0 00 0020+42
0020/0000	LENGTH(AH 1851 BK 2042)
0010/1840	018 "DIA CIRC METAL LEN=0032 INSTALLED UNKN
0010/1244	018 "DIA CIRC METAL LEN=0030 INSTALLED UNKN
0010/0025	018 "DIA CIR PLASTIC LEN=0037 INSTALLED UNKN
000000 FT	NC BLUESTONE RD PROSPECT RD (SR0124 SEG 0160/1357)
0010/0000	MFC BEGIN = E LENGTH(AH 2042 BK 0000)

EXTRACT DATE: 11/25/2024 ROADWAY MANAGEMENT SYSTEM PAGE NUMBER: 520
 PRINT DATE: 11/26/2024 SLD COUNTY/SR - ANNUAL PRINT COUNTY: YORK
 DIR: B TOTAL LEN: 4.219 MI. DIST: 08-4 SR: 2018
 LEFT MUN: CHANCEFORD T RIGHT MUN: CHANCEFORD T

FURNACE RD 022275 FT
 (SR0425 SEG 0350/0000) 0090/1577

020698 FT



022275 FT FURNACE RD
 0090/1577 (SR0425 SEG 0350/0000)

0090/0458 036 "DIA CIR PLASTIC
 020698 FT LEN=0040 INSTALLED UNKN
 2 0 66056 0 00 0206+29
 PICKEL RD
 (T676)
 0090/0000 LENGTH(AH 1577 BK 3204)
 0080/2769 018 "DIA CIR PLASTIC
 LEN=0040 INSTALLED 2012
 0080/1818 018 "DIA CIR PLASTIC
 LEN=0035 INSTALLED UNKN
 0080/1318 018 "DIA CIR PLASTIC
 LEN=0036 INSTALLED 2012
 0080/1020 018 "DIA CIR PLASTIC
 LEN=0035 INSTALLED UNKN
 0080/0887 024 "DIA CIR PLASTIC
 LEN=0080 INSTALLED UNKN
 0080/0761 BMSBN 66/2018/0080/0716
 2 0 66056 0 00 0182+26
 BRIDGE CLOSED
 OTTER CREEK
 0080/0716 BMSBG 66/2018/0080/0716
 0080/0550 018 "DIA CIR PLASTIC
 LEN=0032 INSTALLED 2012
 018 "DIA CIR PLASTIC

EXTRACT DATE: 11/25/2024 ROADWAY MANAGEMENT SYSTEM PAGE NUMBER: 519
PRINT DATE: 11/26/2024 SLD COUNTY/SR - ANNUAL PRINT COUNTY: YORK

DIR: B TOTAL LEN: 4.219 MI. DIST: 08-4 SR: 2018
LEFT MUN: CHANCEFORD T RIGHT MUN: CHANCEFORD T

2 0 66056 0 00 0175+10 017494 FT
GIPE RD
(T679)

0080/0000

015076 FT

012979 FT

2 0 66056 0 00 0104+10 010432 FT
HILLTOP RD
(T618)

0050/0000

--	--	0080/0308	LEN=0040	INSTALLED	UNKN
		017494 FT			
==		0080/0000	LENGTH(AH 3204 BK 2418)		
			018 "DIA CIR PLASTIC		
--	--	0070/2378	LEN=0060	INSTALLED	UNKN
			MARKLE RD		
	==	0070/1807	(T679)		
			018 "DIA CIR PLASTIC		
--	--	0070/1754	LEN=0040	INSTALLED	UNKN
			SMITH HOLLOW RD		
	==	0070/1268	(T680)		
			024 "DIA CIR PLASTIC		
--	--	0070/0893	LEN=0035	INSTALLED	UNKN
		015076 FT	2 0 66056 0 00 0150+54		
			SHAW'S SCHOOL RD		
			(T648)		
==	==	0070/0000	LENGTH(AH 2418 BK 2097)		
			018 "DIA CIR PLASTIC		
--	--	0060/1565	LEN=0040	INSTALLED	UNKN
		012979 FT	2 0 66056 0 00 0129+57		
			LENGTH(AH 2097 BK 2547)		
			018 "DIA CIR PLASTIC		
--	--	0050/2275	LEN=0050	INSTALLED	UNKN
	==	0050/0896	POMRANING RD		
			(T618)		
			018 "DIA CIR PLASTIC		
--	--	0050/0174	LEN=0032	INSTALLED	UNKN
		010432 FT			
==		0050/0000	LENGTH(AH 2547 BK 3501)		
			024 "DIA CIR PLASTIC		
--	--	0040/3095	LEN=0040	INSTALLED	UNKN
			024 "DIA CIR PLASTIC		
--	--	0040/2567	LEN=0040	INSTALLED	UNKN
--	--	0040/1777	018 "DIA CIR PLASTIC		
			LEN=0035	INSTALLED	UNKN

EXTRACT DATE: 11/25/2024 ROADWAY MANAGEMENT SYSTEM PAGE NUMBER: 518
PRINT DATE: 11/26/2024 SLD COUNTY/SR - ANNUAL PRINT COUNTY: YORK

DIR: B TOTAL LEN: 4.219 MI. DIST: 08-4 SR: 2018
LEFT MUN: CHANCEFORD T RIGHT MUN: CHANCEFORD T

2 0 66056 0 00 0069+09 006931 FT
REED'S RD
(T677) 0040/0000

004680 FT



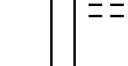


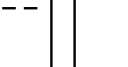
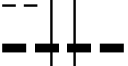


002204 FT

000000 FT

DELTA RD
(SR0074 SEG 0310/0000) 0010/0000

0040/0502	018 "DIA CIR PLASTIC
006931 FT	LEN=0040 INSTALLED UNKN
0040/0000	LENGTH(AH 3501 BK 2251)
0030/2211	018 "DIA CIR PLASTIC
0030/2209	LEN=0041 INSTALLED UNKN
	018 "DIA CIR PLASTIC
	LEN=0040 INSTALLED 2012
0030/1044	018 "DIA CIR PLASTIC
0030/0696	LEN=0035 INSTALLED UNKN
	018 "DIA CIR PLASTIC
	LEN=0040 INSTALLED UNKN
004680 FT	2 0 66056 0 00 0046+58
	DETTINGER RD
	(T677)
0030/0000	LENGTH(AH 2251 BK 2476)
0020/2451	018 "DIA CIR PLASTIC
0020/2304	LEN=0050 INSTALLED UNKN
	024 "DIA CIR PLASTIC
	LEN=0040 INSTALLED UNKN
002204 FT	2 0 66056 0 00 0021+82
	LOCUST SPRINGS RD
	(T696)
0020/0000	LENGTH(AH 2476 BK 2204)
0010/0951	024 "DIA CIR PLASTIC
	LEN=0040 INSTALLED UNKN
0010/0092	018 "DIA CIRC METAL
000000 FT	LEN=0075 INSTALLED 2005
	2 0 66056 0 00 0000+00
	DELTA RD
	(SR0074 SEG 0310/0000)
	NC LUCKY RD
	MUDDY CREEK FORKS RD
	(SR2069 SEG 0230/3566)
	MFC BEGIN = E
0010/0000	LENGTH(AH 2204 BK 0000)

EXTRACT DATE: 11/25/2024 ROADWAY MANAGEMENT SYSTEM PAGE NUMBER: 517
PRINT DATE: 11/26/2024 SLD COUNTY/SR - ANNUAL PRINT COUNTY: YORK
DIR: B TOTAL LEN: 1.770 MI. DIST: 08-4 SR: 2017
LEFT MUN: SPRINGETTSBURY T RIGHT MUN: SPRINGETTSBURY T

	009346 FT		009346 FT		SILVER SPUR DR (T412) E MARKET ST (SR0462 SEG 0180/0000)
			0050/1340		
COOPER HAND TOOLS (PRDR)	0050/0078		0050/0094		024"H 36"W ELLIP METAL LEN=0056 INSTALLED UNKN
	008006 FT		0050/0078		(APRA) METALS USA BOXWOOD LN
			0050/0042		(T413)
			008006 FT		2 0 66201 0 00 0044+08 (AAR 517830K)#TRKS 02
			0050/0000		LENGTH(AH 1340 BK 2702) (APRA) WEIRAMERICAN HYD WEIRAMERICAN HYDRO
			0040/2164		(PRDR)
			0040/1826		BMSSEN 66/2017/0040/1809 2 0 66201 0 00 0015+53
EASTERN BL (TWP)	0040/1544		0040/1809		TR.CABIN CK. BMSBG 66/2017/0040/1809
ROBINWOOD RD (T884)	0040/0395				
			0040/0375		018 "DIA CIR PLASTIC LEN=0030 INSTALLED UNKN
			0040/0049		018 "DIA CIRC METAL LEN=0040 INSTALLED UNKN
2 0 66201 0 00 0015+53	005304 FT		005304 FT		
ALLISON DR (T866)	0040/0000		0040/0000		LENGTH(AH 2702 BK 1553)

EXTRACT DATE: 11/25/2024 ROADWAY MANAGEMENT SYSTEM PAGE NUMBER: 516
PRINT DATE: 11/26/2024 SLD COUNTY/SR - ANNUAL PRINT COUNTY: YORK

DIR: B TOTAL LEN: 1.770 MI.
LEFT MUN: SPRINGETTSBURY T

DIST: 08-4 SR: 2017
RIGHT MUN: SPRINGETTSBURY T

2 0 66201 0 00 0000+00 003751 FT
OLD ORCHARD RD
(SR2013 SEG 0040/0000) 0030/0000
003751 FT

MOUNTAIN RD
(T766)

0010/3751

000000 FT

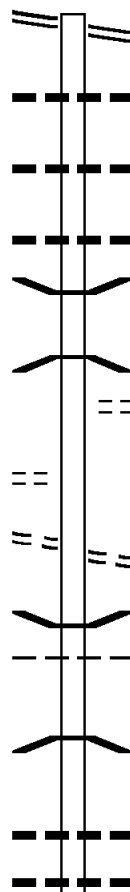
	0030/1254	BMS EN 66/2017/0030/1240
		2 0 66201 0 00 0000+00
		TR. CABIN CREEK
	0030/1240	BMSBG 66/2017/0030/1240
		GREYWOOD DR
==	0030/1215	(T921)
		CAMBERLAY DR
==	0030/0949	(T914)
		WOODLYN TE
==	0030/0679	(T915)
		015 "DIA CIRC METAL
---	0030/0622	LEN=0036 INSTALLED UNKN
		TROWBRIDGE RD
==	0030/0377	(T954)
		024 "DIA CIR PLASTIC
---	0030/0030	LEN=0140 INSTALLED UNKN
		OLD ORCHARD RD
		(SR2013 SEG 0040/0000)
	INTER-BK	STONEWOOD RD (TBK)
	003751 FT	(TWP)
		MFC BEGIN = D
	0030/0000	LENGTH(AH 1553 BK 2690)
5	003751 FT	
	7020/0000	LENGTH(AH 2690 BK 3751)
	INTER-AHD	STONEWOOD RD (TBK)
		(TWP)
	0010/3751	WINDSOR T
		024 "DIA CIRC METAL
---	0010/3590	LEN=0049 INSTALLED UNKN
		048 "DIA CIR PLASTIC
---	0010/3160	LEN=0046 INSTALLED UNKN
		038"H 60"W ELLIP CONC
---	0010/2765	LEN=0046 INSTALLED UNKN
		030 "DIA CIRC METAL
---	0010/2100	LEN=0041 INSTALLED UNKN
		SOUTHVIEW DR
==	0010/1687	(T718)
		SITLER LN
==	0010/1198	(T775)
		VINTON DR
		(T700)
	0010/0274	2 0 66147 0 00 0000+00
	000000 FT	STONEWOOD RD
		FREYSSVILLE RD
		(SR2001 SEG 0050/0000)
		MFC BEGIN = E
5	0010/0000	LENGTH(AH 3751 BK 0000)

EXTRACT DATE: 11/25/2024 ROADWAY MANAGEMENT SYSTEM PAGE NUMBER: 515
PRINT DATE: 11/26/2024 SLD COUNTY/SR - ANNUAL PRINT COUNTY: YORK
DIR: B TOTAL LEN: 3.231 MI. DIST: 08-4 SR: 2016
LEFT MUN: CHANCEFORD T RIGHT MUN: CHANCEFORD T

NEW BRIDGEVILLE RD 017062 FT
(SR2037 SEG 0050/0000) 0060/3376

2 0 66142 0 00 0138+40 013686 FT
ROCKEY RD
(T690) 0060/0000
BACON RD
(T684) 0050/1524

011500 FT



017062 FT NEW BRIDGEVILLE RD
0060/3376 (SR2037 SEG 0050/0000)
0060/2518 021 "DIA CIRC METAL
LEN=0028 INSTALLED 1996
0060/1801 024 "DIA CIRC CONCR
LEN=0030 INSTALLED UNKN
0060/1033 024 "DIA CIR PLASTIC
LEN=0040 INSTALLED 2007
0060/0138 BMS EN 66/2016/0060/0118
2 0 66142 0 00 0139+72
0060/0118 TRIB. TO BEAVER CK
BMSBG 66/2016/0060/0118
0060/0045 ROCKEY RD
013686 FT (T690)
5 0060/0000 LENGTH(AH 3376 BK 2186)
0050/1524 BACON RD
(T684)
0050/0607 BMS EN 66/2016/0050/0559
CHANCEFORD
0050/0603 WINDSOR T
2 0 66142 0 00 0121+40
BEAVER CREEK
0050/0592 BMSBG 66/2016/0050/0559
011500 FT 2 0 66142 0 00 0115+73
5 0050/0000 LENGTH(AH 2186 BK 2843)
0040/2424 015 "DIA CIRC METAL
LEN=0030 INSTALLED UNKN
0040/1882 028 "DIA CIRC METAL
LEN=0060 INSTALLED 2007

EXTRACT DATE: 11/25/2024 ROADWAY MANAGEMENT SYSTEM PAGE NUMBER: 514
PRINT DATE: 11/26/2024 SLD COUNTY/SR - ANNUAL PRINT COUNTY: YORK

DIR: B TOTAL LEN: 3.231 MI. DIST: 08-4 SR: 2016
LEFT MUN: WINDSOR T RIGHT MUN: WINDSOR T

DEERFIELD CT
(TWP)

008657 FT

008657 FT 2 0 66142 0 00 0086+29
SNYDER CORNER RD
(T660)
S 0040/0000 LENGTH(AH 2843 BK 2693)

0030/1452

0030/1896 MORNINGSIDE DR
(T665)

0030/1043 MORNINGSIDE DR
(T665)

005964 FT

0030/0400 024 "DIA CIRC METAL
LEN=0030 INSTALLED 1996
0030/0035 018 "DIA CIRC METAL
LEN=0050 INSTALLED UNKN
005964 FT 2 0 66142 0 00 0059+69
S 0030/0000 LENGTH(AH 2693 BK 3087)

0020/2082 024 "DIA CIR PLASTIC
LEN=0060 INSTALLED 2007

0020/0968 018 "DIA CIRC METAL
LEN=0028 INSTALLED UNKN

002877 FT

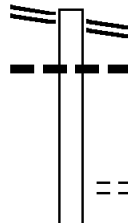
002877 FT 2 0 66142 0 00 0028+36
S 0020/0000 LENGTH(AH 3087 BK 2877)
015"H 21"W METAL UNKN
0010/2642 LEN=0050 INSTALLED 1996

000000 FT

000000 FT 2 0 66142 0 00 0000+00
NC PL EASANT GROVE RD
DELTA RD
(SR0074 SEG 0390/2354)
MFC BEGIN = D
S 0010/0000 LENGTH(AH 2877 BK 0000)

EXTRACT DATE: 11/25/2024 ROADWAY MANAGEMENT SYSTEM PAGE NUMBER: 513
PRINT DATE: 11/26/2024 SLD COUNTY/SR - ANNUAL PRINT COUNTY: YORK
DIR: B TOTAL LEN: 1.473 MI. DIST: 08-4 SR: 2015
LEFT MUN: SPRINGETTSBURY T RIGHT MUN: SPRINGETTSBURY T

LOCUST GROVE RD 007777 FT
(SR2013 SEG 0040/3509) 0030/2314



007777 FT OLD ORCHARD RD
0030/2314 (SR2013 SEG 0040/3509)
0030/2209 018" DIA CIR PLASTIC
LEN=0027 INSTALLED UNKN

0030/0893 WILSHIRE DR
(T761)

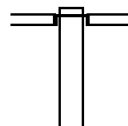
EXTRACT DATE: 11/25/2024 ROADWAY MANAGEMENT SYSTEM PAGE NUMBER: 512
PRINT DATE: 11/26/2024 SLD COUNTY/SR - ANNUAL PRINT COUNTY: YORK

DIR: B TOTAL LEN: 1.473 MI. DIST: 08-4 SR: 2015
LEFT MUN: SPRINGETTSBURY T RIGHT MUN: SPRINGETTSBURY T

005463 FT		005463 FT	2 0 66146 0 00 0055+06
			WINDERMERE CT
			(T969)
WASHINGTON CT		0030/0000	LENGTH(AH 2314 BK 2272)
(T971)	0020/2030		
		0020/1940	018 "DIA CIR PLASTIC
			LEN=0034 INSTALLED UNKN
		0020/1846	018 "DIA CIR PLASTIC
			LEN=0042 INSTALLED UNKN
			WILSHIRE DR
		0020/1829	(T781)
		0020/1436	024 "DIA CIR PLASTIC
			LEN=0044 INSTALLED UNKN
			MARBLE CT
		0020/1218	(TWP)
		0020/1055	018 "DIA CIR PLASTIC
			LEN=0036 INSTALLED UNKN
			FIELDSTONE CT
		0020/0768	(TWP)
		0020/0034	018 "DIA CIR PLASTIC
			LEN=0038 INSTALLED UNKN
2 0 66146 0 00 0031+91 003191 FT		003191 FT	SPRINGETTSBURY
CANADA DR			WINDSOR T
(T632)	0020/0000	0020/0000	LENGTH(AH 2272 BK 3191)
			WINDSOR
		0010/3048	SPRINGETTSBURY T
			SPRINGETTSBURY
		0010/2957	WINDSOR T
			LAUREL LN
		0010/2875	(PRDR)
FARM DR			
(T634)	0010/2357		
		0010/2353	018 "DIA CIR PLASTIC
			LEN=0050 INSTALLED UNKN
		0010/1288	EZIOS WY
			(TWP)
JODY DR			
(TWP)	0010/0960		
	000000 FT	000000 FT	2 0 66146 0 00 0000+00
			NC LO CUST GROVE RD
			E PROSPECT RD
			(SRO124 SEG 0100/0000)
			MFC BEGIN = D
		0010/0000	LENGTH(AH 3191 BK 0000)

EXTRACT DATE: 11/25/2024 ROADWAY MANAGEMENT SYSTEM PAGE NUMBER: 511
PRINT DATE: 11/26/2024 SLD COUNTY/SR - ANNUAL PRINT COUNTY: YORK
DIR: B TOTAL LEN: 5.098 MI. DIST: 08-4 SR: 2014
LEFT MUN: CHANCEFORD T RIGHT MUN: CHANCEFORD T

026916 FT
NEW BRIDGEVILLE RD
(SR0425 SEG 0420/0000) 0110/2810



026916 FT
INTER-AHD FURNACE RD
(SR0425 SEG 0420/0000)
0110/2810 CRALEY RD
(SR2037 SEG 0060/3244)

018 "DIA CIR PLASTIC

EXTRACT DATE: 11/25/2024 ROADWAY MANAGEMENT SYSTEM PAGE NUMBER: 510
PRINT DATE: 11/26/2024 SLD COUNTY/SR - ANNUAL PRINT COUNTY: YORK

DIR: B TOTAL LEN: 5.098 MI. DIST: 08-4 SR: 2014
LEFT MUN: CHANCEFORD T RIGHT MUN: CHANCEFORD T

RICHMOND RD
(SR2035 SEG 0010/0000) 0110/1523

024106 FT

022047 FT

2 0 66012 0 03 0726+53 019942 FT
MYERS RD
(T692) 0090/0000

017564 FT

0110/1527 LEN=0070 INSTALLED 1998

0110/0730 GRACE LN
(PRDR)

0110/0129 018 "DIA CIR PLASTIC
LEN=0030 INSTALLED 1998
024106 FT 2 0 66012 0 03 0684+81
5 0110/0000 LENGTH(AH 2810 BK 2059)

0100/0729 018 "DIA CIR PLASTIC
LEN=0035 INSTALLED UNKN
015 "DIA CIRC METAL
0100/0363 LEN=0027 INSTALLED UNKN
006 "DIA CIR PLASTIC
0100/0032 LEN=0035 INSTALLED UNKN
024 "DIA CIR PLASTIC
0100/0030 LEN=0035 INSTALLED 1998
022047 FT 2 0 66012 0 03 0705+48
5 0100/0000 LENGTH(AH 2059 BK 2105)

019942 FT

5 0090/0000 LENGTH(AH 2105 BK 2378)
024 "DIA CIRC METAL
0080/2288 LEN=0042 INSTALLED 1996

0080/1042 036 "DIA CIRC METAL
LEN=0048 INSTALLED 1996
021 "DIA CIRC METAL
0080/0892 LEN=0032 INSTALLED 1996

BMSBN 66/2014/0080/0000

0080/0042 2 0 66012 0 03 0749+86
017564 FT BRIDGE CLOSED
BEAVER CREEK
BMSBG 66/2014/0080/0000
5 0080/0000 LENGTH(AH 2378 BK 2397)

EXTRACT DATE: 11/25/2024 ROADWAY MANAGEMENT SYSTEM PAGE NUMBER: 509
PRINT DATE: 11/26/2024 SLD COUNTY/SR - ANNUAL PRINT COUNTY: YORK

DIR: B TOTAL LEN: 5.098 MI. DIST: 08-4 SR: 2014
LEFT MUN: CHANCEFORD T RIGHT MUN: CHANCEFORD T

2 0 66012 0 03 0773+83 015167 FT
HEFFNER RD
(T690) 0070/0000

013359 FT
SNYDER CORNER RD
(SR2033 SEG 0010/0000) 0060/0000

2 0 66014 0 00 0194+30 010303 FT
ELFNER RD
(T660) 0050/0000

BAHNS MILL RD
(T733) 0040/1862

0070/2350 CHANCEFORD
0070/2070 LOWER WINDSOR T
024 "DIA CIRC METAL
LEN=0037 INSTALLED 1998
ROCKY RD
(T690)

0070/0100 LOWER WINDSOR
015167 FT WINDSOR T
0070/0000 LENGTH(AH 2397 BK 1808)

013359 FT 2 0 66012 0 04 0792+83
SNYDER CORNER RD
(T660)
0060/0000 LENGTH(AH 1808 BK 3056)

0050/2446 018 "DIA CIR PLASTIC
LEN=0040 INSTALLED 1998
0050/2228 024 "DIA CIR PLASTIC
LEN=0044 INSTALLED UNKN

0050/1373 018 "DIA CIR PLASTIC
LEN=0052 INSTALLED 1998

0050/0445 024 "DIA CIRC METAL
LEN=0040 INSTALLED 1998
0050/0019 018 "DIA CIR PLASTIC
010303 FT LEN=0040 INSTALLED UNKN

0050/0000 LENGTH(AH 3056 BK 3086)

0040/1862 BAHNS MILL RD
(T733)

0040/0548 024 "DIA CIR PLASTIC
LEN=0040 INSTALLED 1998

EXTRACT DATE: 11/25/2024 ROADWAY MANAGEMENT SYSTEM PAGE NUMBER: 508
PRINT DATE: 11/26/2024 SLD COUNTY/SR - ANNUAL PRINT COUNTY: YORK

DIR: B TOTAL LEN: 5.098 MI. DIST: 08-4 SR: 2014
LEFT MUN: WINDSOR T RIGHT MUN: WINDSOR T

		--	0040/0122	048"H 60"W ELLIP METAL LEN=0080 INSTALLED UNKN
		--	0040/0005	018"DIA CIR PLASTIC LEN=0052 INSTALLED 1998
007217 FT			007217 FT	2 0 66014 0 00 0163+02
			0040/0000	LENGTH(AH 3086 BK 2023)
KNAUB LN (PRDR)	0030/0659	=		
2 0 66014 0 00 0142+79	005194 FT		005194 FT	
BLACKSMITH AV (T758)	0030/0000	=	0030/0000	LENGTH(AH 2023 BK 2447) 024"DIA CIR PLASTIC
		--	0020/2163	LEN=0040 INSTALLED UNKN
		--	0020/1872	024"H 42"W ELLIP METAL LEN=0040 INSTALLED UNKN
2 0 66014 0 00 0118+32	002747 FT		002747 FT	
ECKERT RD (T753)	0020/0000	=	0020/0000	LENGTH(AH 2447 BK 2747)
		--	0010/1791	030"DIA CIRC METAL LEN=0040 INSTALLED UNKN
		--	0010/1729	030"DIA CIR PLASTIC LEN=0040 INSTALLED UNKN
		--	0010/1689	024"DIA CIR PLASTIC LEN=0040 INSTALLED UNKN
		--	0010/0470	028"H 20"W METAL ARCH LEN=0050 INSTALLED 2000
		--	0010/0341	018"DIA CIRC METAL LEN=0001 INSTALLED UNKN
		--	0010/0340	018"DIA CIRC METAL LEN=0035 INSTALLED UNKN
000000 FT			000000 FT	2 0 66014 0 00 0090+85
			NC BURKHOLDER RD	
			DELTA RD	
			(SR0074 SEG 0410/3058)	
			MFC BEGIN = D	
			0010/0000	LENGTH(AH 2747 BK 0000)

EXTRACT DATE: 11/25/2024 ROADWAY MANAGEMENT SYSTEM PAGE NUMBER: 507
PRINT DATE: 11/26/2024 SLD COUNTY/SR - ANNUAL PRINT COUNTY: YORK

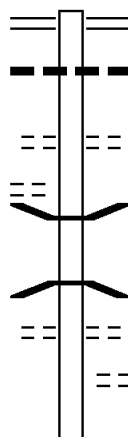
DIR: B TOTAL LEN: 3.078 MI. DIST: 08-4 SR: 2013
LEFT MUN: SPRINGETTSBURY T RIGHT MUN: SPRINGETTSBURY T

AMBLESIDE DR
(TWP)

016251 FT

0050/1113

013980 FT



016251 FT MARKET ST
0050/2271 (SR0462 SEG 0160/0977)
018" DIA CAST IRON
0050/2257 LEN=0030 INSTALLED UNKN

0050/1604 STONERIDGE RD
(T775)

0050/0958 BMS EN 66/2013/0050/0941
2 0 66090 0 00 0023+24
KREUTZ CK.
0050/0941 BMSBG 66/2013/0050/0941
EASTERN BL
0050/0804 (T465)
LYNBROOK DR
0050/0581 (T783)
013980 FT 2 0 66090 0 00 0023+24
5 0050/0000 LENGTH(AH 2271 BK 3569)

EXTRACT DATE: 11/25/2024 ROADWAY MANAGEMENT SYSTEM PAGE NUMBER: 506
PRINT DATE: 11/26/2024 SLD COUNTY/SR - ANNUAL PRINT COUNTY: YORK

DIR: B TOTAL LEN: 3.078 MI. DIST: 08-4 SR: 2013
LEFT MUN: SPRINGETTSBURY T RIGHT MUN: SPRINGETTSBURY T

LOCUST GROVE RD
(SR2015 SEG 0030/2314) 0040/3509

WELLINGTON DR
(T966) 0040/1843

WILLIAMSBURG DR
(T961) 0040/0464

STONEWOOD RD (TBK)
(SR2017 SEG 0030/0000) 0040/0000
WOODSTONE CT
(TWP) 0030/1709

HARVEST HILL DR
(TWP) 0030/0103

008357 FT

NC LOCUST GROVE RD
STONEHURST RD
0040/3150 (T959)

MEADOWBROOK RD
(T963)
024 "DIA CIRC METAL
0040/2090
0040/2060 LEN=0050 INSTALLED UNKN

DAVIDSON DR
(T953)
036"H 54"W ELLIP METAL
0040/1100
0040/0615 LEN=0055 INSTALLED UNKN

022 "DIA CIR PLASTIC
LEN=0040 INSTALLED UNKN
0040/0234
0040/0112 BMS EN 66/2013/0040/0100
2 0 66090 0 00 0057+37

BR. KREUTZ CREEK
0040/0100 BMS BG 66/2013/0040/0100
010411 FT 2 0 66090 0 00 0058+40
STONEWOOD RD
0040/0000 (SR2017 SEG 0030/0000)
LENGTH(AH 3569 BK 2054)

024 "DIA CIR PLASTIC
LEN=0060 INSTALLED UNKN
0030/1687
NC OL D ORCHARD RD
KIRKHAM DR
(TWP)

OLD ORCHARD RD
(SR2006 SEG 0010/0000)
0030/1235 FROM 2006/0010 SH
(CONN)
0030/1112

018 "DIA CIR PLASTIC
LEN=0080 INSTALLED UNKN
0030/0959

018 "DIA CIRC METAL
LEN=0036 INSTALLED UNKN
0030/0099
008357 FT 2 0 66090 0 00 0079+22
SPRINGETTSBURY
WINDSOR T

EXTRACT DATE: 11/25/2024 ROADWAY MANAGEMENT SYSTEM PAGE NUMBER: 505
PRINT DATE: 11/26/2024 SLD COUNTY/SR - ANNUAL PRINT COUNTY: YORK

DIR: B TOTAL LEN: 3.078 MI. DIST: 08-4 SR: 2013
LEFT MUN: SPRINGETTSBURY T RIGHT MUN: SPRINGETTSBURY T

SITLER LN
(T775)
VINTON DR
(T700)

0020/0840
0020/0382

005239 FT

002473 FT

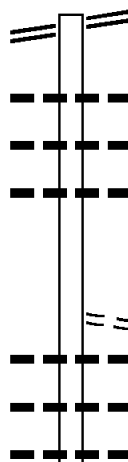
2 0 66019 1 00 0051+74 000000 FT
EAST PROSPECT RD
(SR0124 SEG 0130/1604) 0010/0000

5	0030/0000	LENGTH(AH 2054 BK 3118)
	0020/2688	018 "DIA CIR PLASTIC LEN=0090 INSTALLED 1999
==	0020/2542	SPRINGHILL DR (TWP)
	0020/2333	018 "DIA CIR PLASTIC LEN=0030 INSTALLED 1999
	0020/1755	018 "DIA CIR PLASTIC LEN=0040 INSTALLED 1999
==	0020/1477	APPLE HILL LN (T865)
	0020/0840	
==	0020/0382	
	0020/0028	018 "DIA CIR PLASTIC LEN=0020 INSTALLED 1999
	005239 FT	2 0 66090 0 00 0110+40 FREYSSVILLE RD
==	5	(SR2001 SEG 0050/1012)
	0020/0000	LENGTH(AH 3118 BK 2766)
	0014/1685	030 "DIA CIR PLASTIC LEN=0040 INSTALLED 2016
	002473 FT	
5	0014/0000	2 0 66019 1 00 0027+66 LENGTH(AH 2766 BK 2473)
==	0010/2360	SARVER DR (TWP)
==	0010/2228	SARVER DR (TWP)
	0010/1350	018 "DIA CIR PLASTIC LEN=0045 INSTALLED UNKN
==	0010/0245	MEADOW RD (TWP)
	0010/0107	027"H 36"W ELLIP METAL LEN=0050 INSTALLED UNKN
	000000 FT	NC W I TMR RD
	000000 FT	EAST PROSPECT RD (SR0124 SEG 0130/1604)
5	0010/0000	MFC BEGIN = D LENGTH(AH 2473 BK 0000)

EXTRACT DATE: 11/25/2024 ROADWAY MANAGEMENT SYSTEM PAGE NUMBER: 504
 PRINT DATE: 11/26/2024 SLD COUNTY/SR - ANNUAL PRINT COUNTY: YORK
 DIR: B TOTAL LEN: 1.933 MI. DIST: 08-4 SR: 2012
 LEFT MUN: LOWER WINDSOR T RIGHT MUN: LOWER WINDSOR T

CRALEY RD 010204 FT
 (SR0624 SEG 0180/1174) 0040/1830

008374 FT



010204 FT LONG LEVEL RD
 0040/1830 (SR0624 SEG 0180/1174)

0040/0981 015 "DIA CAST IRON
 LEN=0054 INSTALLED 2001
 0040/0385 015 "DIA CAST IRON
 LEN=0036 INSTALLED 2001
 0040/0093 015 "DIA CAST IRON
 LEN=0036 INSTALLED 2001
 008374 FT 1 0 00714 7 00 0082+88

NC LONG LEVEL RD
 FISHING CREEK RD
 (T744)

5 0040/0000 LENGTH(AH 1830 BK 3130)
 0030/2894 018 "DIA CIR PLASTIC
 LEN=0030 INSTALLED 1996
 0030/2325 015 "DIA CIR PLASTIC
 LEN=0032 INSTALLED UNKN
 0030/1776 015 "DIA CIR PLASTIC
 LEN=0040 INSTALLED UNKN

EXTRACT DATE: 11/25/2024 ROADWAY MANAGEMENT SYSTEM PAGE NUMBER: 503
PRINT DATE: 11/26/2024 SLD COUNTY/SR - ANNUAL PRINT COUNTY: YORK

DIR: B TOTAL LEN: 1.933 MI. DIST: 08-4 SR: 2012
LEFT MUN: LOWER WINDSOR T RIGHT MUN: LOWER WINDSOR T

005244 FT

002274 FT

1 0 00714 7 00 0000+00 000000 FT
CRALEY RD
(SR0624 SEG 0150/0401) 0010/0000

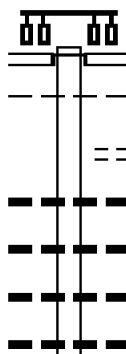
0030/1460	018 "DIA CIR PLASTIC LEN=0036 INSTALLED UNKN
0030/0728	BMSSEN 66/2012/0030/0706 1 0 00714 7 00 0059+09 TRIB TO BEAVER CREEK
0030/0706	BMSBG 66/2012/0030/0706
0030/0013	BMSSEN 66/2012/0030/0011 005244 FT 1 0 00714 7 00 0052+23 T.BEAVER CK.
0030/0000	BMSBG 66/2012/0030/0011 LENGTH(AH 3130 BK 2970) PLEASANT HILL RD
0020/2949	(T744)
0020/2673	BMSSEN 66/2012/0020/2679 1 0 00714 7 00 0032+33 T.BEAVER CRK
0020/2651	BMSBG 66/2012/0020/2679
0020/2254	018 "DIA CIR PLASTIC LEN=0030 INSTALLED 1996
0020/1854	018 "DIA CIR PLASTIC LEN=0030 INSTALLED UNKN
0020/1571	030 "DIA CIR PLASTIC LEN=0030 INSTALLED UNKN
0020/0973	BMSSEN 66/2012/0020/0996 1 0 00714 7 00 0022+53 T.BEAVER CK.
0020/0960	BMSBG 66/2012/0020/0996
0020/0066	018 "DIA CIR PLASTIC LEN=0030 INSTALLED UNKN
002274 FT	1 0 00714 7 00 0022+53 BOYD RD
0020/0000	(T742) LENGTH(AH 2970 BK 2274)
0010/2166	024 "DIA CIR PLASTIC LEN=0032 INSTALLED UNKN
0010/0929	024 "DIA CIR PLASTIC LEN=0032 INSTALLED UNKN
000000 FT	NC BULL RUN RD CRALEY RD (SR0624 SEG 0150/0401) MFC BEGIN = E
0010/0000	LENGTH(AH 2274 BK 0000)

EXTRACT DATE: 11/25/2024 ROADWAY MANAGEMENT SYSTEM PAGE NUMBER: 502
PRINT DATE: 11/26/2024 SLD COUNTY/SR - ANNUAL PRINT COUNTY: YORK

DIR: B TOTAL LEN: 3.209 MI. DIST: 08-4 SR: 2011
LEFT MUN: WRIGHTSVILLE B RIGHT MUN: WRIGHTSVILLE B

016941 FT

LINCOLN HW
(SR0462 SEG 0310/0000) 0070/2973



016941 FT
INTER-AHD

NINTH ST
(SR1016 SEG 0040/2898)
HELLAM ST
(SR0462 SEG 0310/0000)
WRIGHTSVILLE
HELLAM T
UNNAMED AL
(BORO)
018 "DIA CIRC CONCR
LEN=0050 INSTALLED UNKN
018 "DIA CIRC CONCR UNKN
LEN=0050 INSTALLED UNKN
018 "DIA CIRC CONCR UNKN
LEN=0050 INSTALLED UNKN
018 "DIA CIRC CONCR UNKN
LEN=0050 INSTALLED UNKN

EXTRACT DATE: 11/25/2024 ROADWAY MANAGEMENT SYSTEM PAGE NUMBER: 501
PRINT DATE: 11/26/2024 SLD COUNTY/SR - ANNUAL PRINT COUNTY: YORK

DIR: B TOTAL LEN: 3.209 MI. DIST: 08-4 SR: 2011
LEFT MUN: HELLAM T RIGHT MUN: HELLAM T

EAGLE LN
(PRDR)
EAGLE LN
(PRDR)

0070/1105
0070/0987

013968 FT

011000 FT

2 0 66004 0 05 1912+79 008791 FT
MT PISGAH RD
(SR2009 SEG 0180/3156) 0050/0000

0070/1165	018 "DIA CIRC METAL LEN=0040 INSTALLED UNKN KENNETH WY (BORO)
0070/1105	
0070/0918	018 "DIA CIRC METAL LEN=0050 INSTALLED UNKN
0070/0528	018 "DIA CIRC METAL LEN=0072 INSTALLED 1997
0070/0077	BMSBN 66/2011/0070/0000
013968 FT	2 0 66004 0 05 1964+64 KREUTZ CREEK BMSBG 66/2011/0070/0000
0070/0000	LENGTH(AH 2973 BK 2968)
0060/2004	018 "DIA CIRC METAL LEN=0075 INSTALLED UNKN
0060/1556	WOODLAND LN (PRDR)
0060/1459	018 "DIA CIRC METAL LEN=0102 INSTALLED UNKN
0060/0555	018 "DIA CIRC METAL LEN=0092 INSTALLED UNKN
0060/0100	018 "DIA CIRC CONCR LEN=0084 INSTALLED UNKN
011000 FT	2 0 66004 0 05 1934+88
0060/0000	LENGTH(AH 2968 BK 2209) 054"H 82"W ELLIP CONC
0050/1900	LEN=0124 INSTALLED UNKN
0050/1388	030 "DIA CIRC METAL LEN=0085 INSTALLED UNKN
0050/0748	018 "DIA CIRC METAL LEN=0085 INSTALLED UNKN
0050/0248	018 "DIA CIR PLASTIC LEN=0085 INSTALLED UNKN
008791 FT	
0050/0000	LENGTH(AH 2209 BK 2781) 030 "DIA CIR PLASTIC
0040/2542	LEN=0060 INSTALLED UNKN
0040/2286	LAUREL HILL DR (T775)
0040/2194	HELLAM LOWER WINDSOR T KNIGHTS VIEW RD

EXTRACT DATE: 11/25/2024 ROADWAY MANAGEMENT SYSTEM PAGE NUMBER: 500
PRINT DATE: 11/26/2024 SLD COUNTY/SR - ANNUAL PRINT COUNTY: YORK

DIR: B TOTAL LEN: 3.209 MI. DIST: 08-4 SR: 2011
LEFT MUN: LOWER WINDSOR T RIGHT MUN: LOWER WINDSOR T

ADAMS RD
(T774)

006010 FT

0030/1224

003818 FT

002047 FT

2 0 66012 0 06 1095+66 000000 FT
MILLER SPRING RD
(T798) 0010/0000

0040/1785 (T789)
018 "DIA CIR PLASTIC
0040/1268 LEN=0067 INSTALLED UNKN
036 "DIA CIR PLASTIC
0040/0744 LEN=0084 INSTALLED UNKN
006010 FT 2 0 66012 0 06 1156+17
5 0040/0000 LENGTH(AH 2781 BK 2192)
024 "DIA CIR PLASTIC
0030/1995 LEN=0039 INSTALLED UNKN
018 "DIA CIR PLASTIC
0030/1234 LEN=0049 INSTALLED UNKN
TRINITY NORTH RD
0030/0722 (T774)
018 "DIA CIR PLASTIC
0030/0499 LEN=0032 INSTALLED UNKN
0030/0009 BMSSEN 66/2011/0030/0701
003818 FT 2 0 66012 0 06 1134+19
T CANADOCHLY
5 0030/0000 BMSBG 66/2011/0030/0701
LENGTH(AH 2192 BK 1771)
024 "DIA CIR PLASTIC
0020/0425 LEN=0060 INSTALLED UNKN
0020/0014 BMSSEN 66/2011/0020/0000
002047 FT 2 0 66012 0 06 1117+50
T CANADOCHLY
5 0020/0000 BMSBG 66/2011/0020/0000
LENGTH(AH 1771 BK 2047)
030 "DIA CIR PLASTIC
0010/1983 LEN=0060 INSTALLED UNKN
018 "DIA CIR PLASTIC
0010/1659 LEN=0046 INSTALLED UNKN
024 "DIA CIR PLASTIC
0010/0447 LEN=0051 INSTALLED UNKN
NC COOL CREEK RD
NURSERY RD
INTER-BK (SR2025 SEG 0030/2549)
000000 FT CABIN CREEK RD
(T778)
MFC BEGIN = D
5 0010/0000 LENGTH(AH 2047 BK 0000)

EXTRACT DATE: 11/25/2024 ROADWAY MANAGEMENT SYSTEM PAGE NUMBER: 499
PRINT DATE: 11/26/2024 SLD COUNTY/SR - ANNUAL PRINT COUNTY: YORK
DIR: B TOTAL LEN: .000 MI. DIST: 08-4 SR: 2010
LEFT MUN: HELLAM T RIGHT MUN: HELLAM T

000000 FT
000000 FT



000000 FT
7020/0000 LENGTH(AH 3085 BK 3507)
000000 FT
7010/0000 LENGTH(AH 3507 BK 0000)

EXTRACT DATE: 11/25/2024 ROADWAY MANAGEMENT SYSTEM PAGE NUMBER: 498
PRINT DATE: 11/26/2024 SLD COUNTY/SR - ANNUAL PRINT COUNTY: YORK
DIR: B TOTAL LEN: 8.352 MI. DIST: 08-4 SR: 2009
LEFT MUN: HELLAM T RIGHT MUN: HELLAM T

	044097 FT		044097 FT	COOL CREEK RD
			0180/3156	(SR2011 SEG 0050/0000)
STRICKLER SCHOOL RD				
(T744)	0180/2369			
			0180/2142	ALMONEY RD
				(T774)
			0180/1850	HELLAM
				LOWER WINDSOR T
			0180/1328	PICTURESQUE DR
				(T776)
			0180/1307	018 "DIA CIRC CONCR
				LEN=0060 INSTALLED UNKN
			0180/1264	SAMUEL S. LEWIS (EXIT)
				(PARK)
			0180/0751	018 "DIA CIRC CONCR
				LEN=0046 INSTALLED UNKN
				SAMUEL S. LEWIS (ENTR)
			0180/0400	(PARK)
040941 FT			040941 FT	2 0 66004 0 05 1881+23
			0180/0000	LENGTH(AH 3156 BK 1157)
				022 "DIA CIR PLASTIC
			0170/0763	LEN=0060 INSTALLED UNKN
039784 FT			039784 FT	2 0 66004 0 05 1869+47
				MILLERS SPRING RD
				(T798)
STARLING LN			0170/0000	LENGTH(AH 1157 BK 2320)
(PRDR)	0160/2200			
LAUREL DR			0160/1910	028 "DIA CIR PLASTIC
(PRDR)	0160/1368			LEN=0040 INSTALLED 1996
				022 "DIA CIR PLASTIC

EXTRACT DATE: 11/25/2024 ROADWAY MANAGEMENT SYSTEM PAGE NUMBER: 497
PRINT DATE: 11/26/2024 SLD COUNTY/SR - ANNUAL PRINT COUNTY: YORK

DIR: B TOTAL LEN: 8.352 MI. DIST: 08-4 SR: 2009
LEFT MUN: HELLAM T RIGHT MUN: HELLAM T

	037464 FT	0160/0527	LEN=0040	INSTALLED UNKN
		037464 FT	2 0 66004 0 05	1846+27
			POFF RD	
			(T761)	
			LOWER WINDSOR	
			HELLAM T	
		0160/0000	LENGTH(AH 2320 BK 2493)	
		0150/2394	014"H 23"W ELLIP CONC	
			LEN=0048	INSTALLED UNKN
PINE LN (TWP)	0150/1716			
		0150/1496	HELLAM	
			LOWER WINDSOR T	
		0150/0572	018 "DIA CIR PLASTIC	
			LEN=0040	INSTALLED UNKN
		0150/0485	015 "DIA CIRC CONCR	
			LEN=0032	INSTALLED UNKN
DUCKTOWN RD (SR2021 SEG 0010/0000)	0150/0276 034971 FT	034971 FT	2 0 66004 0 05	1821+34
			SCHMUCK RD	
			(T793)	
		0150/0000	LENGTH(AH 2493 BK 2086)	
		0140/0746	TOME FARMS LN	
			(PRDR)	
		0140/0352	019"H 30"W ELLIP CONC	
	032885 FT		LEN=0040	INSTALLED UNKN
		032885 FT	2 0 66004 0 05	1800+22
		0140/0000	LENGTH(AH 2086 BK 2644)	
			018 "DIA CIR PLASTIC	
		0130/2636	LEN=0060	INSTALLED UNKN
			(APRA) YORKANNA MHP	
			LISA CR	
		0130/1880	(PRDR)	
		0130/1526	018 "DIA CIR PLASTIC	
			LEN=0035	INSTALLED UNKN
		0130/0040	018 "DIA CIRC CONCR	
	030241 FT		LEN=0051	INSTALLED UNKN
		030241 FT	2 0 66004 0 05	1774+11
			BLUESTONE RD	

EXTRACT DATE: 11/25/2024 ROADWAY MANAGEMENT SYSTEM PAGE NUMBER: 496
PRINT DATE: 11/26/2024 SLD COUNTY/SR - ANNUAL PRINT COUNTY: YORK

DIR: B TOTAL LEN: 8.352 MI. DIST: 08-4 SR: 2009
LEFT MUN: LOWER WINDSOR T RIGHT MUN: LOWER WINDSOR T

YORKANA RD (SR2019 SEG 0030/0000)	0130/0000	NC MT	(SR2019 SEG 0030/0000)
			PISGAH RD
			LOWER WINDSOR
			YORKANA B
			LENGTH(AH 2644 BK 2041)
			014"H 23"W ELLIP CONC
			LEN=0053 INSTALLED UNKN
			015 "DIA CIRC CONCR
			LEN=0030 INSTALLED UNKN
			015 "DIA CIRC CONCR
			LEN=0030 INSTALLED UNKN
			2 0 66004 0 05 1753+78
			MAPHELIAH RD
			(T771)
			LENGTH(AH 2041 BK 3066)
			NC MAIN ST
			015 "DIA CIRC METAL
			LEN=0037 INSTALLED UNKN
			015 "DIA CIRC CONCR
			LEN=0029 INSTALLED UNKN
			YORKANA
			LOWER WINDSOR T
			018 "DIA CIRC CONCR
			LEN=0025 INSTALLED UNKN
			018 "DIA CIRC CONCR
			LEN=0050 INSTALLED UNKN
			1 1 05150 0 00 0000+00
			PROSPECT RD
			(SR0124 SEG 0150/0000)
			LENGTH(AH 3066 BK 1854)
			018 "DIA CIRC CONCR
			LEN=0110 INSTALLED UNKN
			018 "DIA CIRC METAL
			LEN=0100 INSTALLED UNKN
			018 "DIA CIRC CONCR
			LEN=0050 INSTALLED UNKN
			066 "DIA CIRC CONCR
			LEN=0056 INSTALLED UNKN

028200 FT

VALLEY VIEW RD
(T784)

0120/0000

FRYS AV
(TWP)

0110/2065

MOURNING DOVE LN
(PRDR)

0110/0605

MOURNING DOVE LN
(PRDR)

0110/0412

025134 FT

DIR: B TOTAL LEN: 8.352 MI. DIST: 08-4 SR: 2009
LEFT MUN: LOWER WINDSOR T RIGHT MUN: LOWER WINDSOR T

023280 FT		023280 FT	2 0 66004 0 05 1735+24
		0100/0000	LENGTH(AH 1854 BK 2511)
		0090/2440	018 "DIA CIRC CONCR
			LEN=0039 INSTALLED UNKN
020769 FT		020769 FT	2 0 66004 0 05 1709+87
			LOWER WINDSOR
		0090/0000	WINDSOR T
MODERN LANDFILL		0080/2640	LENGTH(AH 2511 BK 3118)
(PRDR)			(APRA) MODERN LANDFILL
		0080/1445	GUN CLUB RD
			(T579)
		0080/0560	TOBAC RD
2 0 66004 0 05 1678+69 017651 FT		017651 FT	(PRDR)
RIDDLE RD			
(T759)		0080/0000	LENGTH(AH 3118 BK 2693)
			030 "DIA CIRC CONCR
		0070/2484	LEN=0040 INSTALLED 2013
		0070/0299	023 "DIA CIRC CONCR
		014958 FT	LEN=0040 INSTALLED 2013
2 0 66004 0 05 1652+00 014958 FT		0070/0000	LENGTH(AH 2693 BK 1455)
TAYLOR DR			023 "DIA CIRC CONCR
(T770)		0060/1028	LEN=0040 INSTALLED 2013
		013503 FT	
FREYSVILLE RD		0060/0000	NC MT PISGAH RD
(SR2001 SEG 0010/0000) 0060/0000			LENGTH(AH 1455 BK 3665)
		0050/2874	WHITE OAK RD
			(T753)

DIR: B		TOTAL LEN: 8.352 MI.		DIST: 08-4		SR: 2009	
LEFT MUN: WINDSOR T				RIGHT MUN: WINDSOR T			
ARTRY DR		0050/2281	==				
TWP)			==	0050/1996	030 "DIA CIRC METAL		
			==		LEN=0060 INSTALLED UNKN		
			==	0050/1967	030 "DIA CIRC CONCR		
			==		LEN=0060 INSTALLED 2013		
MILNER DR		0050/1596	==				
TWP)			==	0050/1310	020"H 28"W ELLIP METAL		
			==		LEN=0036 INSTALLED UNKN		
			==	0050/1220	020"H 28"W ELLIP METAL		
			==		LEN=0045 INSTALLED UNKN		
			==	0050/0352	TRENT LN		
			==		(PRDR)		
			==	0050/0260	HENRY DR		
			==		(TWP)		
		009838 FT	==	009838 FT	2 0 66004 0 05 1600+66		
			==	0050/0000	LENGTH(AH 3665 BK 2526)		
			==				
			==	0040/1243	018 "DIA CIRC CONCR		
			==		LEN=0060 INSTALLED UNKN		
			==		018 "DIA CIRC METAL		
			==		LEN=0042 INSTALLED UNKN		
			==		WINDSOR RD		
			==	0040/1205	(SR2031 SEG 0070/0000)		
			==	0040/0998	018 "DIA CIR PLASTIC		
			==		LEN=0060 INSTALLED UNKN		
			==	0040/0565	018 "DIA CIRC CONCR		
			==		LEN=0026 INSTALLED 2013		
IELDING DR		0040/0548	==				
T624)			==	0040/0175	024 "DIA CIR PLASTIC		
			==		LEN=0035 INSTALLED UNKN		
0 66004 0 05 1575+40	007312 FT		==	007312 FT			
OMBARD RD			==	0040/0000	LENGTH(AH 2526 BK 3018)		
SR2007 SEG 0080/1513)	0040/0000		==				
			==				
ENDALE RD		0030/2059	==				
T750)			==	0030/1365	HOPE DR		
HORT ST		0030/1644	==		(T717)		
TWP)			==				

EXTRACT DATE: 11/25/2024 ROADWAY MANAGEMENT SYSTEM PAGE NUMBER: 493
PRINT DATE: 11/26/2024 SLD COUNTY/SR - ANNUAL PRINT COUNTY: YORK

DIR: B TOTAL LEN: 8.352 MI. DIST: 08-4 SR: 2009
LEFT MUN: WINDSOR T RIGHT MUN: WINDSOR T

JULIANA DR
(TWP)

0030/0425
004294 FT

==

004294 FT 2 0 66101 4 00 0059+48
0030/0000 LENGTH(AH 3018 BK 1224)
030 "DIA CIRC CONCR
0020/1210 LEN=0100 INSTALLED UNKN

UNKNOWN RD
(PRDR)

0020/0086
003070 FT

==

003070 FT 2 0 66101 4 00 0046+69
MANOR RD
(SR2029 SEG 0010/0000)
NC FR REYSVILLE RD
0020/0000 LENGTH(AH 1224 BK 3070)
018 "DIA CIRC CONCR
0010/3070 LEN=0038 INSTALLED UNKN

WOODRIDGE RD
(TWP)

0010/2329

==

==

0010/1985 ALBERT LN
(PRDR)
018 "DIA CIRC CONCR
0010/1905 LEN=0027 INSTALLED 2013

SUMMIT DR
(BORO)

0010/1702

==

==

0010/1262 WINDSOR
RED LION B
018 "DIA CIRC CONCR
0010/1252 LEN=0027 INSTALLED 2013
018 "DIA CIRC CONCR
0010/1141 LEN=0027 INSTALLED 2013

HOLLY DR
(BORO)
COTTAGE PL
(BORO)

0010/0791

==

0010/0496

==

000000 FT

==

==

0010/0176 CHURCH LN
(BORO)
000000 FT 2 0 66101 4 00 0015+88
NC PR PROSPECT ST
MAIN ST
(SR0024 SEG 0330/0000)

INTER-BK PROSPECT ST
(BORO)

0010/0000 MFC BEGIN = D
LENGTH(AH 3070 BK 0000)

DIR: B TOTAL LEN: .712 MI. DIST: 08-4 SR: 2008
LEFT MUN: HELLAM T RIGHT MUN: HELLAM T

```
003759 FT YORKANNA RD
0010/3759 (SR2019 SEG 0050/0000)
015"H 21"W ELLIP METAL
0010/3699 LEN=0050 INSTALLED 1996
```

```

0010/1996 024 "DIA CIRC METAL
LEN=0046 INSTALLED UNKN
024 "DIA CIRC METAL
0010/1955 LEN=0144 INSTALLED UNKN
0010/1856 BMSSEN 66/2008/0010/1794
2 0 66148 0 00 0017+88
KREUTZ CREEK
0010/1794 BMSBG 66/2008/0010/1794
OWL VALLEY RD
0010/1734 (T771)

```

```

NC LIBHART MILL RD
FREYSVILLE RD
000000 FT (SR2001 SEG 0080/0000)
MFC BEGIN = E
0010/0000 LENGTH(AH 3759 BK 0000)

```

FREYSVILLE RD (SR2009 SEG 0040/0000)	014242 FT 0080/1513		014242 FT 0080/1513	FREYSVILLE RD (SR2009 SEG 0040/0000)	
				030 "DIA CIRC CONCR	
				LEN=0078 INSTALLED UNKN	
				018"H 18"W CONCR ARCH	
				LEN=0038 INSTALLED UNKN	
				018 "DIA CIRC CONCR	
				LEN=0038 INSTALLED UNKN	
				MARLOWE GARTH RD	
				(T628)	
HEATHERFIELD WY (T627)	0080/0713			HATHAWAY GARTH RD	
				(T629)	
				018 "DIA CIRC CONCR	
				LEN=0038 INSTALLED UNKN	
				KENDALE RD	
				(T750)	
				018 "DIA CIRC CONCR	
				LEN=0040 INSTALLED UNKN	
				2 0 66004 0 05 1560+27	
				(APRA) CRESTVIEW ACRES	
				LENGTH(AH 1513 BK 2167)	
KENDALE RD (PRDR)	012729 FT 0080/0000			018 "DIA CIRC CONCR	
				LEN=0040 INSTALLED UNKN	

EXTRACT DATE: 11/25/2024 ROADWAY MANAGEMENT SYSTEM PAGE NUMBER: 490
PRINT DATE: 11/26/2024 SLD COUNTY/SR - ANNUAL PRINT COUNTY: YORK

DIR: B TOTAL LEN: 2.697 MI. DIST: 08-4 SR: 2007
LEFT MUN: WINDSOR T RIGHT MUN: WINDSOR T

SPRING VALLEY
(PRDR)

0070/0387

010562 FT

WINDSOR WY
(PRDR)

0050/1162

007076 FT

0070/1674	018 "DIA CIRC CONCR LEN=0036 INSTALLED UNKN
0070/1056	KREUTZ CK. STRUCTURE LENGTH 11 FT BMSID 66/2007/0070/1056
0070/0718	018 "DIA CIRC CONCR LEN=0040 INSTALLED UNKN
0070/0304	NAVAJO DR (T817)
0070/0032	018 "DIA CIRC CONCR LEN=0040 INSTALLED UNKN
010562 FT	2 0 66004 0 05 1538+31
0070/0000	LENGTH(AH 2167 BK 1800)
0060/1300	018 "DIA CIRC CONCR LEN=0040 INSTALLED UNKN
0060/1120	024 "DIA CIRC CONCR LEN=0060 INSTALLED UNKN
0060/0507	018 "DIA CIRC CONCR LEN=0039 INSTALLED UNKN
0060/0366	CHANDLER DR (PRDR)
0060/0082	024 "DIA CIRC CONCR LEN=0038 INSTALLED UNKN
008762 FT	2 0 66004 0 05 1520+31
0060/0000	LENGTH(AH 1800 BK 1686)
0050/1162	018 "DIA CIRC CONCR LEN=0041 INSTALLED UNKN
0050/0708	018 "DIA CIRC CONCR LEN=0041 INSTALLED UNKN
007076 FT	2 0 66004 0 05 1503+45 CAPE HORN RD (SR0024 SEG 0370/0000)
0050/0000	MFC BEGIN = D WINDSOR YORK T LENGTH(AH 1686 BK 2041)
0040/1507	024 "DIA CIRC CONCR LEN=0040 INSTALLED UNKN
0040/1168	018 "DIA CIRC METAL LEN=0053 INSTALLED UNKN
0040/1130	JONATHAN WY (TWP)
0040/0879	RAMBO RD (TWP)

EXTRACT DATE: 11/25/2024 ROADWAY MANAGEMENT SYSTEM PAGE NUMBER: 489
PRINT DATE: 11/26/2024 SLD COUNTY/SR - ANNUAL PRINT COUNTY: YORK

DIR: B TOTAL LEN: 2.697 MI. DIST: 08-4 SR: 2007
LEFT MUN: YORK T RIGHT MUN: YORK T

APPLE VALLEY DR
(TWP)
YOE DR
(T333)

0040/0632
0040/0079
005035 FT

GAY AV
(BORO)

0030/0870

PENNA AV
(BORO)

0030/0277

2 0 66004 0 05 1469+31 003662 FT
BROAD ST
(BORO)

0030/0000

NEWTON AV
(BORO)

0020/1118

0040/0823 018 "DIA CIRC CONCR
LEN=0045 INSTALLED UNKN
APPLETON DR
0040/0632 (TWP)

005035 FT 2 0 66004 0 05 1483+04
NC LO MBARD RD

5 0040/0000 YORK
YOE BOROUGH B
LENGTH(AH 2041 BK 1373)
HILL AV
(BORO)
0030/1298 HIGH ST
(BORO)
0030/1085 (BORO)

0030/0908 012 "DIA CIRC CONCR
LEN=0025 INSTALLED UNKN
0030/0890 012 "DIA CIRC CONCR
LEN=0030 INSTALLED UNKN

GEORGE ST
(SR2002 SEG 0110/0000)
0030/0652
0030/0593 BMS EN 66/2007/0030/0581
2 0 66004 0 05 1475+22

0030/0581 MILL CREEK
BMSBG 66/2007/0030/0581
024 "DIA CIRC CONCR
0030/0578 LEN=0025 INSTALLED UNKN
024 "DIA CIRC CONCR
0030/0558 LEN=0025 INSTALLED UNKN
WATER ST
0030/0417 (BORO)

PENNA AV
(BORO)
0030/0241 018 "DIA CIRC CONCR
LEN=0037 INSTALLED UNKN
0030/0210 003662 FT

5 0030/0000 LENGTH(AH 1373 BK 1366)
016 "DIA CIRC CONCR
0020/1352 LEN=0041 INSTALLED UNKN

0020/1111 018 "DIA CIR PLASTIC
LEN=0030 INSTALLED UNKN
PHILADELPHIA ST

EXTRACT DATE: 11/25/2024 ROADWAY MANAGEMENT SYSTEM PAGE NUMBER: 488
PRINT DATE: 11/26/2024 SLD COUNTY/SR - ANNUAL PRINT COUNTY: YORK

DIR: B TOTAL LEN: 2.697 MI. DIST: 08-4 SR: 2007
LEFT MUN: YOE BOROUGH B RIGHT MUN: YOE BOROUGH B

	==	==	0020/0762	(BORO)	
	---	---	0020/0755	018 "DIA CIR PLASTIC LEN=0135 INSTALLED UNKN	
	==	==	0020/0360	THIRD ST (BORO)	
002296 FT			002296 FT	2 0 66004 0 05 1455+65	
			NC MA	IN ST	
				FOURTH ST	
	---	---	0020/0000	(BORO) LENGTH(AH 1366 BK 2296) YOE BOROUGH	
			0010/2205	DALLASTOWN B	
		==	0010/2046	LIPMAN AV (BORO)	
		==	0010/1874	KING ST (BORO)	
		==	0010/1689	CLOVER LN (BORO)	
CHESTNUT ST (BORO)		==			
ROSE AV (BORO)		==	0010/1509		
		==	0010/1317		
	---	---	0010/1293	024 "DIA CIRC CONCR LEN=0034 INSTALLED UNKN	
		==		BROAD ST (BORO)	
		==		NC LOMBARD ST	
		==	0010/0957	FERN AV (BORO)	
PLEASANT AV (BORO)		==			
BROAD ST (BORO)		==	0010/0762	NC BROAD ST	
	---	---	0010/0718	018 "DIA CIRC METAL LEN=0040 INSTALLED UNKN	
	---	---	0010/0554	018 "DIA CIRC METAL LEN=0160 INSTALLED UNKN	
		==	0010/0379	MAPLE ST (BORO)	
		==	0010/0186	E PARK LN (BORO)	
000000 FT			000000 FT	2 0 66004 0 05 1432+98	
			NC PL	LEASANT AV	
				MAIN ST	
				(SR0074 SEG 0500/0000)	
			INTER-BK	PLEASANT AV	
				(SR0214 SEG 0250/3012)	
				MFC BEGIN = C	
	---	---	0010/0000	LENGTH(AH 2296 BK 0000)	

EXTRACT DATE: 11/25/2024 ROADWAY MANAGEMENT SYSTEM PAGE NUMBER: 487
PRINT DATE: 11/26/2024 SLD COUNTY/SR - ANNUAL PRINT COUNTY: YORK

DIR: B TOTAL LEN: .707 MI. DIST: 08-4 SR: 2006
LEFT MUN: HELLAM T RIGHT MUN: HELLAM T

	003735 FT		003735 FT FREYSVILLE RD
			0010/3735 (SR2001 SEG 0070/0144)
			060 "DIA CIR PLASTIC
			LEN=0040 INSTALLED UNKN
			HELLAM
			0010/2696 SPRINGETTSBURY T
CRESTWOOD LN			
(T950)	0010/2336		
			036 "DIA CIRC CONCR
			LEN=0040 INSTALLED UNKN
			CAMPBELL RD
			0010/1566 (T780)
			024 "DIA CIR PLASTIC
			LEN=0040 INSTALLED UNKN
WEBSTER DR			
(TWP)	0010/0301		
			018 "DIA CIRC CONCR
			LEN=0034 INSTALLED UNKN
			TO 2013/0030 SH
			0010/0132 (CONN)
	000000 FT		000000 FT 2 0 66147 0 01 0064+97
KIRKHAM DR			WITMER RD
(TWP)			(SR2013 SEG 0030/1235)
ORCHARD RD			NC OL D ORCHARD RD
(SR2013 SEG 0030/1235)	0010/0000		MFC BEGIN = D
			0010/0000 LENGTH(AH 3735 BK 0000)

EXTRACT DATE: 11/25/2024 ROADWAY MANAGEMENT SYSTEM PAGE NUMBER: 486
PRINT DATE: 11/26/2024 SLD COUNTY/SR - ANNUAL PRINT COUNTY: YORK

DIR: B TOTAL LEN: 5.172 MI. DIST: 08-4 SR: 2005
LEFT MUN: SPRINGETTSBURY T RIGHT MUN: SPRINGETTSBURY T

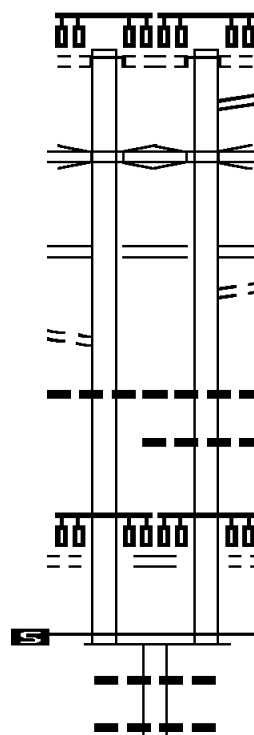
PLEASANT VALLEY RD 027306 FT
(TWP) INTER-AHD
WHITEFORD RD
(T355)

OP ID 66/0030/0390/0000 0131/1219
RAMP E RD
(SR8006 SEG 0010/0885)
RAMP F RD
(SR8006 SEG 0750/0000) 0131/1096

FROM 8006/0010 SH
(CONN) 0131/0910
018 "DIA CIRC CONCR
LEN=0075 INSTALLED UNKN 0131/0705

CATERPILLAR DR
(PRDR)
INDUSTRIAL RD
(PRDR)

2 0 66045 0 03 0365+46 025546 FT 0131/0100
MFC BEGIN = C
LENGTH(AH 1760 BK 1650) 0131/0000



027207 FT
INTER-AHD

0130/1764

0130/1580

0130/1226

0130/1099

0130/0944

0130/0705

0130/0683

0130/0100

025443 FT

0130/0000

0120/1388

0120/1387

PLEASANT VALLEY RD
(TWP)
WHITEFORD RD
(T355)

RAMP H RD
(SR8006 SEG 0500/0000)
ARSENAL RD
OP ID 66/0030/0390/0000
RAMP E RD
(SR8006 SEG 0010/0885)
RAMP F RD
(SR8006 SEG 0750/0000)
TO 8006/0750 SH
(CONN)

018 "DIA CIRC CONCR
LEN=0150 INSTALLED UNKN
048 "DIA CIRC CONCR
LEN=0139 INSTALLED UNKN
CATERPILLAR RD
(PRDR)
INDUSTRIAL RD
(PRDR)

2 0 66045 0 03 0360+04
MFC BEGIN = C
LENGTH(AH 1764 BK 1650)
048"H 36"W CON BOX CUL
LEN=0099 INSTALLED UNKN
048"H 36"W CON BOX CUL
LEN=0040 INSTALLED UNKN

DIR: B TOTAL LEN: 5.172 MI. DIST: 08-4 SR: 2005
LEFT MUN: SPRINGETTSBURY T RIGHT MUN: SPRINGETTSBURY T

WALLACE ST
(T993)

0120/0317

KENT RD
(T410)

023896 FT

0110/1125

022321 FT

2 0 66045 0 02 0318+79 021429 FT
SECOND AV
(T964)
THIRD AV
(T775)

0100/0000

0090/1119

0120/1384 024"H 24"W CON BOX CUL
0120/1311 LEN=0099 INSTALLED UNKN
(AAR 517835U)#TRKS 01
0120/1033 018"DIA CIRC METAL
LEN=0113 INSTALLED UNKN
0120/0918 018"DIA CIRC METAL
LEN=0091 INSTALLED UNKN
INDUSTRIAL HW
(T991)
0120/0763
0120/0681 BMS EN 66/2005/0120/0657
2 0 66045 0 03 0354+67
T.MILL CREEK
0120/0657 BMSBG 66/2005/0120/0657
018"DIA CIRC CONCR
0120/0575 LEN=0075 INSTALLED UNKN
018"H 30"W METAL ARCH
0120/0527 LEN=0048 INSTALLED UNKN
0120/0180 018"DIA CIRC CONCR
LEN=0099 INSTALLED UNKN
0120/0146 018"DIA CIRC CONCR
LEN=0099 INSTALLED UNKN
023793 FT 2 0 66045 0 03 0343+46
S 0120/0000 LENGTH(AH 1650 BK 1575)
0110/0720 024"DIA CIRC METAL
LEN=0020 INSTALLED UNKN
NC MEMORY LN
MARKET ST
(SR0462 SEG 0131/0000)
(SR0462 SEG 0130/0000)
0110/0664
022218 FT 2 0 66045 0 02 0327+71
EASTERN BL
(T982)
S 0110/0000 LENGTH(AH 1575 BK 0892)
LC TO EASTERN BL
0100/0721 (CONN)
018"H 24"W ELLIP METAL
0100/0407 LEN=0001 INSTALLED UNKN
021326 FT
S 0100/0000 LENGTH(AH 0892 BK 1673)

EXTRACT DATE: 11/25/2024 ROADWAY MANAGEMENT SYSTEM PAGE NUMBER: 484
PRINT DATE: 11/26/2024 SLD COUNTY/SR - ANNUAL PRINT COUNTY: YORK

DIR: B TOTAL LEN: 5.172 MI. DIST: 08-4 SR: 2005
LEFT MUN: SPRINGETTSBURY T RIGHT MUN: SPRINGETTSBURY T

FIFTH AV
(T997)

0090/0562

019756 FT

NINTH AV
(T965)

0080/1561

WASHINGTON RD
(T878)

0080/0454

017632 FT

MOUNT ROSE AV
(SR0124 SEG 0040/0785)

0071/1214

FROM 0124/0040 SH

== 0090/0755 CAMBRIDGE RD
(T997)
010"H 30"W **UNKNOWN**
0090/0731 LEN=0099 INSTALLED UNKN
==
0090/0259 004 "DIA CIRC METAL
LEN=0040 INSTALLED UNKN
080 "DIA CIR UNKNOWN
0090/0027 LEN=0099 INSTALLED UNKN
019653 FT 2 0 66045 0 02 0302+06
SEVENTH AV
(T985)
0090/0000 LENGTH(AH 1673 BK 2124)
0080/1567 018 "DIA CIRC METAL
LEN=0036 INSTALLED UNKN
==
0080/1306 060"H 72"W ELLIP METAL
LEN=0084 INSTALLED UNKN
T.MILL CREEK
STRUCTURE LENGTH 8 FT
0080/1226 BMSID 66/2005/0080/0465
001"H 01"W **UNKNOWN**
0080/1035 LEN=0004 INSTALLED UNKN
RALEIGH DR
(T973)
0080/0708
0080/0454
0080/0170 042 "DIA CIRC METAL
LEN=0052 INSTALLED UNKN
2 0 66045 0 02 0285+00
MFC BEGIN = C
0080/0000 LENGTH(AH 2124 BK 1597)
0070/1432 030 "DIA CIRC METAL
LEN=0035 INSTALLED UNKN
018 "DIA CIRC METAL
0070/1384 LEN=0099 INSTALLED UNKN
==
0070/1167 FROM 0124/0041 SH
(CONN)
MOUNT ROSE AV
(SR0124 SEG 0040/0785)
0070/1010 MFC BEGIN = C

DIR: B TOTAL LEN: 5.172 MI. DIST: 08-4 SR: 2005
LEFT MUN: SPRINGETTSBURY T RIGHT MUN: SPRINGETTSBURY T

DIR: B TOTAL LEN: 5.172 MI.
LEFT MUN: YORK T

DIST: 08-4 SR: 2005
RIGHT MUN: YORK T

010329 FT

2 0 66045 0 00 0173+17 006683 FT
CHESTNUT HILL RD
(T692) 0040/0000

NO	DESCRIPTION	QTY	UNIT	ITEM NO	ITEM DESCRIPTION	ITEM QTY	ITEM UNIT	ITEM NO	ITEM DESCRIPTION	ITEM QTY	ITEM UNIT
0050	2387	BMSBG	66	2005	0050	2300					
018	" DIA	CIRC	METAL								
0050	2292	LEN=0070	INSTALLED	UNKN							
018	" DIA	CIRC	METAL								
0050	2123	LEN=0035	INSTALLED	UNKN							
018	" DIA	CIRC	METAL								
0050	1463	LEN=0048	INSTALLED	1999							
018	" DIA	CIRC	METAL								
0050	1412	LEN=0048	INSTALLED	UNKN							
024	" DIA	CIRC	METAL								
0050	1205	LEN=0042	INSTALLED	UNKN							
018	" DIA	CIRC	METAL								
0050	0438	LEN=0040	INSTALLED	UNKN							
0103	29 FT	2 0	66045	0 00	0210	+50					
0050	0000	LENGTH(AH	2741	BK	3646)						
018	" DIA	CIRC	METAL								
0040	3640	LEN=0040	INSTALLED	UNKN							
015	" DIA	CIRC	METAL								
0040	3272	LEN=0044	INSTALLED	UNKN							
024	" DIA	CIRC	METAL								
0040	2700	LEN=0035	INSTALLED	UNKN							
018	" DIA	CAST	IRON								
0040	2018	LEN=0040	INSTALLED	UNKN							
071	"H 47"	W	ELLIP	METAL							
0040	1590	LEN=0010	INSTALLED	1999							
		CHAMBERS	RD								
0040	1456	(T729)									
018	" DIA	CIRC	METAL								
0040	1429	LEN=0020	INSTALLED	1999							
018	" DIA	CIRC	METAL								
0040	0050	LEN=0036	INSTALLED	UNKN							
0066	83 FT										
0040	0000	LENGTH(AH	3646	BK	2582)						
015	"H 21"	W	ELLIP	METAL							
0030	2383	LEN=0030	INSTALLED	UNKN							
		OLD DUTCH	LN								
0030	1785	(T692)									
036	"H 54"	W	ELLIP	METAL							
0030	1731	LEN=0044	INSTALLED	UNKN							
021	"H 27"	W	ELLIP	METAL							
0030	1495	LEN=0040	INSTALLED	UNKN							
015	"H 21"	W	ELLIP	METAL							
0030	1300	LEN=0030	INSTALLED	UNKN							

EXTRACT DATE: 11/25/2024 ROADWAY MANAGEMENT SYSTEM PAGE NUMBER: 481
PRINT DATE: 11/26/2024 SLD COUNTY/SR - ANNUAL PRINT COUNTY: YORK

DIR: B TOTAL LEN: 5.172 MI. DIST: 08-4 SR: 2005
LEFT MUN: YORK T RIGHT MUN: YORK T

004101 FT

001853 FT

TO 2002/0060 SH
(CONN)

0010/0086
000000 FT

0030/1081	015"H 21"W ELLIP METAL
0030/0948	LEN=0035 INSTALLED UNKN
0030/0817	036"H 54"W ELLIP METAL
0030/0464	LEN=0040 INSTALLED UNKN
0030/0050	021"H 27"W ELLIP METAL
0030/0015	LEN=0040 INSTALLED UNKN
004101 FT	015"H 21"W ELLIP METAL
	LEN=0030 INSTALLED UNKN
	018" DIA CIRC METAL
	LEN=0030 INSTALLED UNKN
	015" DIA CIRC CONCR
	LEN=0015 INSTALLED UNKN
	2 0 66045 0 00 0147+35
	BELLE RD
	(T747)
0030/0000	LENGTH(AH 2582 BK 2248)
0020/2130	036" DIA CIR PLASTIC
	LEN=0040 INSTALLED UNKN
0020/1142	024" DIA CIR PLASTIC
	LEN=0040 INSTALLED UNKN
0020/0116	024" DIA CIRC METAL
001853 FT	LEN=0031 INSTALLED UNKN
0020/0000	2 0 66045 0 00 0124+87
	LENGTH(AH 2248 BK 1853)
0010/1663	018" DIA CIRC CONCR
	LEN=0043 INSTALLED UNKN
0010/1489	SAGE HILL DR
	(TWP)
0010/1131	015"H 21"W ELLIP CONC
	LEN=0041 INSTALLED UNKN
0010/0865	015"H 21"W ELLIP METAL
0010/0639	LEN=0040 INSTALLED UNKN
	BMS EN 66/2005/0010/0600
	2 0 66045 0 00 0105+70
	MILL CREEK
0010/0600	BMS BG 66/2005/0010/0600
	023" DIA CIRC CONCR
0010/0305	LEN=0051 INSTALLED UNKN
000000 FT	2 0 66045 0 00 0105+70
NC CAMP	BETTY WASHINGTON RD
	SPRINGWOOD RD
	(SR2002 SEG 0070/0000)
	MFC BEGIN = D
0010/0000	LENGTH(AH 1853 BK 0000)

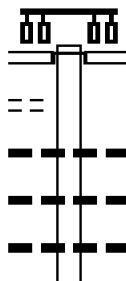
EXTRACT DATE: 11/25/2024 ROADWAY MANAGEMENT SYSTEM PAGE NUMBER: 480
PRINT DATE: 11/26/2024 SLD COUNTY/SR - ANNUAL PRINT COUNTY: YORK

DIR: N TOTAL LEN: .623 MI. DIST: 08-4 SR: 2003
LEFT MUN: SPRINGETTSBURY T RIGHT MUN: SPRINGETTSBURY T

003276 FT

UNNAMED RD
(PRDR)

0020/2003



003289 FT
INTER-AHD

HILLS RD
(T945)
LOUCKS RD
(SR0030 SEG 0381/0000)
(SR0030 SEG 0380/0000)

0020/2564

0020/1932 024 " DIA CIRC CONCR
LEN=0057 INSTALLED UNKN
01B " DIA CIRC CONCR
0020/1869 LEN=0001 INSTALLED UNKN
01B " DIA CIRC METAL
0020/1706 LEN=0050 INSTALLED UNKN
TRIB MILL CR

DIR: N TOTAL LEN: .623 MI. DIST: 08-4 SR: 2003
LEFT MUN: SPRINGETTSBURY T RIGHT MUN: SPRINGETTSBURY T

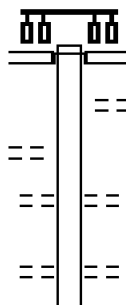
[illegible]

EXTRACT DATE: 11/25/2024 ROADWAY MANAGEMENT SYSTEM PAGE NUMBER: 478
 PRINT DATE: 11/26/2024 SLD COUNTY/SR - ANNUAL PRINT COUNTY: YORK
 DIR: E TOTAL LEN: 5.790 MI. DIST: 08-4 SR: 2002
 LEFT MUN: RED LION B RIGHT MUN: RED LION B

RR LN
 (BORO)

030572 FT

0130/1662



030572 FT
 INTER-AHD
 HIGH ST
 (SR0624 SEG 0010/0000)
 MAIN ST
 (SR0024 SEG 0320/0000)
 0130/2008
 ALLEY
 (BORO)
 0130/1864
 CHARLES ST
 (BORO)
 0130/1498
 FRANKLIN ST
 (BORO)
 0130/0874
 SYCAMORE ST

DIR: E		TOTAL LEN: 5.790 MI.		DIST: 08-4		SR: 2002	
LEFT MUN: RED LION B				RIGHT MUN: RED LION B			
		==		0130/0536	(BORO)		
		==		0130/0164	WESTERN AV		
		==		0130/0147	(BORO)		
		==		0130/0074	015 "DIA CIRC METAL		
028564 FT		==		028564 FT	LEN=0028 INSTALLED UNKN		
		==		0130/0000	018 "DIA CIRC METAL		
		==		0120/3077	LEN=0030 INSTALLED UNKN		
		==		0120/3044	2 0 66181 0 00 0065+77		
		==		0120/2944	NC HIGH ST		
		==		0120/2712	LENGTH(AH 2008 BK 3278)		
		==		0120/2437	018 "DIA CIRC METAL		
		==		0120/2211	LEN=0030 INSTALLED UNKN		
		==		0120/1761	RED LION		
		==		0120/1750	YORK T		
		==		0120/1527	VULCAN RD		
		==		0120/1248	(TWP)		
		==		0120/1007	018 "DIA CIR PLASTIC		
		==		0120/0842	LEN=0034 INSTALLED UNKN		
		==		0120/0792	024 "DIA CIRC METAL		
		==		0120/0416	LEN=0040 INSTALLED UNKN		
		==		0120/0134	BMSBN 66/2002/0120/1750		
		==		0120/0031	2 0 66181 0 00 0050+75		
		==		025286 FT	T. MILL CK.		
		==		025286 FT	BMSBG 66/2002/0120/1750		
		==		0120/0027	018 "DIA CIRC METAL		
		==		0120/0000	LEN=0039 INSTALLED UNKN		
		==		0120/0000	018 "DIA CIR PLASTIC		
		==		0120/0000	LEN=0050 INSTALLED UNKN		
		==		0120/0000	036 "DIA CIRC METAL		
		==		0120/0000	LEN=0144 INSTALLED UNKN		
		==		0120/0000	030 "DIA CIR PLASTIC		
		==		0120/0000	LEN=0050 INSTALLED UNKN		
		==		0120/0000	018 "DIA CIR PLASTIC		
		==		0120/0000	LEN=0040 INSTALLED 1998		
		==		0120/0000	018 "DIA CIR PLASTIC		
		==		0120/0000	LEN=0040 INSTALLED 1999		
		==		0120/0000	036 "DIA CIRC METAL		
		==		0120/0000	LEN=0050 INSTALLED 1999		
		==		0120/0000	018 "DIA CIR PLASTIC		
		==		0120/0000	LEN=0040 INSTALLED 1998		
		==		0120/0000	018 "DIA CIR PLASTIC		
		==		0120/0000	LEN=0040 INSTALLED 1999		
		==		0120/0000	036 "DIA CIRC METAL		
		==		0120/0000	LEN=0050 INSTALLED 1999		
		==		0120/0000	018 "DIA CIR PLASTIC		
		==		0120/0000	LEN=0040 INSTALLED 1998		
		==		0120/0000	018 "DIA CIR PLASTIC		
		==		0120/0000	LEN=0040 INSTALLED 1999		
		==		0120/0000	036 "DIA CIRC METAL		
		==		0120/0000	LEN=0050 INSTALLED 1999		
		==		0120/0000	018 "DIA CIR PLASTIC		
		==		0120/0000	LEN=0040 INSTALLED 1998		
		==		0120/0000	018 "DIA CIR PLASTIC		
		==		0120/0000	LEN=0040 INSTALLED 1999		
		==		0120/0000	036 "DIA CIRC METAL		
		==		0120/0000	LEN=0050 INSTALLED 1999	</	

EXTRACT DATE: 11/25/2024 ROADWAY MANAGEMENT SYSTEM PAGE NUMBER: 476
PRINT DATE: 11/26/2024 SLD COUNTY/SR - ANNUAL PRINT COUNTY: YORK

DIR: E TOTAL LEN: 5.790 MI. DIST: 08-4 SR: 2002
LEFT MUN: YORK T RIGHT MUN: YORK T

	0110/2779	LEN=0030	INSTALLED	UNKN
		023 "DIA	CIRC CONCR	
	0110/2474	LEN=0044	INSTALLED	UNKN
		024 "DIA	CIRC METAL	
	0110/2263	LEN=0038	INSTALLED	UNKN
		018 "DIA	CIRC CONCR	
	0110/2119	LEN=0050	INSTALLED	1999
		024 "DIA	CIRC METAL	
	0110/1680	LEN=0034	INSTALLED	UNKN
		018 "DIA	CIR PLASTIC	
	0110/1210	LEN=0040	INSTALLED	1998
		018 "DIA	CIRC METAL	
	0110/1167	LEN=0040	INSTALLED	1999
		BOUNDARY	AV	
		(BORO)		
		YORK		
	0110/1161	YOE BOROUGH B		
		048 "DIA	CIRC METAL	
	0110/0916	LEN=0045	INSTALLED	UNKN
		018 "DIA	CIRC CONCR	
	0110/0708	LEN=0040	INSTALLED	UNKN
		012 "DIA	CIRC METAL	
	0110/0526	LEN=0038	INSTALLED	UNKN
		CHURCH ST		
		(BORO)		
021963 FT	0110/0116	2 0 66181	0 00	0000+00
	021963 FT	MAIN ST		
		(SR2007 SEG 0030/0652)		
	0110/0000	LENGTH(AH 3323 BK 2572)		
		012 "DIA	CAST IRON	
	0100/2275	LEN=0040	INSTALLED	UNKN
		MASON AV		
		(BORO)		
0100/1985				
		024 "DIA	CIR PLASTIC	
	0100/1600	LEN=0041	INSTALLED	UNKN
		024 "DIA	CIR PLASTIC	
	0100/1467	LEN=0035	INSTALLED	1998
		045"H 69"W	ELLIP CONC	
	0100/1087	LEN=0035	INSTALLED	UNKN
		YOE BOROUGH		
	0100/0950	YORK T		
		024 "DIA	CIRC CONCR	
	0100/0651	LEN=0040	INSTALLED	UNKN
019391 FT	019391 FT	2 0 66045	0 00	0025+72
		NC GEORGE ST		
		WALNUT ST		

DIR: E TOTAL LEN: 5.790 MI. DIST: 08-4 SR: 2002
LEFT MUN: YORK T RIGHT MUN: YORK T

EXTRACT DATE: 11/25/2024 ROADWAY MANAGEMENT SYSTEM PAGE NUMBER: 474
PRINT DATE: 11/26/2024 SLD COUNTY/SR - ANNUAL PRINT COUNTY: YORK

DIR: E TOTAL LEN: 5.790 MI. DIST: 08-4 SR: 2002
LEFT MUN: YORK T RIGHT MUN: YORK T

CAMP BETTY WASHINGTON R
(SR2005 SEG 0010/0000) R 0070/0000
FROM 2005/0010 SH 0060/2089
(CONN)

DUQUESNE RD
(T692) 0050/0754

011496 FT

009369 FT

007155 FT

0070/0598	LEN=0048	INSTALLED UNKN
0070/0518	015 "DIA	CIRC CONCR
011496 FT	LEN=0054	INSTALLED UNKN
	2 0 66045	0 00 0105+70
	023 "DIA	CIRC CONCR
	LEN=0019	INSTALLED UNKN
	MFC BEGIN	= D
0070/0000	LENGTH(AH	2983 BK 2127)
	023 "DIA	CIRC CONCR
0060/1966	LEN=0080	INSTALLED UNKN
	018 "DIA	CIRC CONCR
0060/1610	LEN=0050	INSTALLED UNKN
	044 "DIA	CIR PLASTIC
0060/1591	LEN=0061	INSTALLED UNKN
	018 "DIA	CIRC METAL
0060/1348	LEN=0272	INSTALLED UNKN
	023 "DIA	CIRC CONCR
0060/1319	LEN=0241	INSTALLED UNKN
	CHESTNUT	HILL RD
	(T714)	
0060/0866		
009369 FT	2 0 66053	0 01 0093+16
	PENN BL	
	(TWP)	
0060/0000	LENGTH(AH	2127 BK 2214)
	024 "DIA	CIR PLASTIC
0050/1488	LEN=0050	INSTALLED 1998
	BELLAIRE DR	
0050/1290	(TWP)	
	BMS EN 66/2002/0050/0577	
0050/0591	2 0 66053	0 01 0080+05
	BR. STONY CK.	
0050/0577	BMSBG 66/2002/0050/0577	
007155 FT	2 0 66053	0 01 0071+02
	SCHOOL ST	
	(T692)	
0050/0000	LENGTH(AH	2214 BK 3268)
	WILLET TA CT	
0040/2824	(TWP)	
0040/1031	BMS EN 66/2002/0040/1017	

[illegible]

EXTRACT DATE: 11/25/2024 ROADWAY MANAGEMENT SYSTEM PAGE NUMBER: 472
PRINT DATE: 11/26/2024 SLD COUNTY/SR - ANNUAL PRINT COUNTY: YORK
DIR: B TOTAL LEN: 4.591 MI. DIST: 08-4 SR: 2001
LEFT MUN: HELLAM T RIGHT MUN: HELLAM T

024240 FT



024240 FT
INTER-AHD

0100/2402

KREUTZ CREEK RD
(SR1014 SEG 0140/2634)
LINCOLN HW
(SR0462 SEG 0210/0000)

EXTRACT DATE: 11/25/2024 ROADWAY MANAGEMENT SYSTEM PAGE NUMBER: 471
PRINT DATE: 11/26/2024 SLD COUNTY/SR - ANNUAL PRINT COUNTY: YORK

DIR: B TOTAL LEN: 4.591 MI. DIST: 08-4 SR: 2001
LEFT MUN: HELLAM T RIGHT MUN: HELLAM T

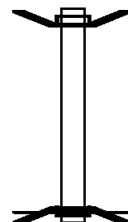
	==	0100/1120	ARNOLD LN (TWP)
	---	0100/0940	018" DIA CIRC METAL LEN=0045 INSTALLED UNKN
	==	0100/0632	ENTRANCE TO PRINCE (PRDR)
	POE	0100/0455	(APRA) MOBILE HOME PARK EXIT FROM PRINCE
	POE	0100/0316	(PRDR)
			BMSSEN 66/2001/0100/0296 2 0 66019 0 00 0144+46
			KREUTZ CRK.
		0100/0296	BMSBG 66/2001/0100/0296
021838 FT		0100/0018	BMSSEN 66/2001/0100/0000
		021838 FT	2 0 66019 0 00 0141+55
			KREUTZ CK.
			BMSBG 66/2001/0100/0000
		0100/0000	LENGTH(AH 2402 BK 1129)
020709 FT		020709 FT	2 0 66019 0 00 0130+49
			VALLEY ACRES RD
			(T787)
	==	0090/0000	LENGTH(AH 1129 BK 2982)
	==	0080/1528	CHERRY LN (PRDR)
	---	0080/1164	018"H 27"W ELLIP METAL LEN=0028 INSTALLED UNKN
017727 FT		017727 FT	2 0 66019 0 00 0101+12
			LIBHART MILL RD
			(SR2008 SEG 0010/0000)
	==	0080/0000	LENGTH(AH 2982 BK 2314)
	---	0070/1659	015" DIA CIRC METAL LEN=0034 INSTALLED UNKN
OLD ORCHARD RD (SR2006 SEG 0010/3735)	==	0070/0144	
		015413 FT	
		015413 FT	2 0 66019 0 00 0077+11

DIR: B TOTAL LEN: 4.591 MI. DIST: 08-4 SR: 2001
LEFT MUN: HELLAM T RIGHT MUN: HELLAM T

DIR: B	TOTAL LEN:	4.591 MI.	DIST: 08-4	SR: 2001
LEFT MUN: WINDSOR T			RIGHT MUN: WINDSOR T	
			(SR0124 SEG 0120/0000)	
			LENGTH(AH 3222 BK 2655)	
			0040/0000	
			0030/2013	BMS EN 66/2001/0030/1959
				2 0 66161 0 00 0050+10
				KREUTZ CREEK
			0030/1959	BMSBG 66/2001/0030/1959
				018 "DIA CIRC CONCR
			0030/1908	LEN=0045 INSTALLED UNKN
				018 "DIA CIRC CONCR
			0030/1750	LEN=0037 INSTALLED UNKN
				072 "DIA CIRC METAL
			0030/0510	LEN=0036 INSTALLED UNKN
	005026 FT		005026 FT	2 0 66161 0 00 0050+10
			0030/0000	LENGTH(AH 2655 BK 2132)
				036 "DIA CIRC CONCR
			0020/1922	LEN=0038 INSTALLED UNKN
				SHETLAND LN
			0020/0680	(TWP)
	002894 FT		002894 FT	2 0 66161 0 00 0028+53
			0020/0000	LENGTH(AH 2132 BK 2894)
				PERCHERON DR
			0010/2629	(TWP)
				024 "DIA CIRC CONCR
			0010/2216	LEN=0030 INSTALLED UNKN
				036 "DIA CIRC CONCR
			0010/1265	LEN=0036 INSTALLED UNKN
				SHIRE LN
			0010/0937	(TWP)
				000000 FT
	0010/0450		2 0 66161 0 00 0000+00	
	000000 FT		MT PISGAH RD	
			(SR2009 SEG 0060/0000)	
			NC FR EYSVILLE RD	
			MFC BEGIN = D	
			0010/0000	LENGTH(AH 2894 BK 0000)

EXTRACT DATE: 11/25/2024 ROADWAY MANAGEMENT SYSTEM PAGE NUMBER: 468
 PRINT DATE: 11/26/2024 SLD COUNTY/SR - ANNUAL PRINT COUNTY: YORK
 DIR: B TOTAL LEN: .050 MI. DIST: 08-4 SR: 1043
 LEFT MUN: HELLAM T RIGHT MUN: HELLAM T

000266 FT
 000000 FT

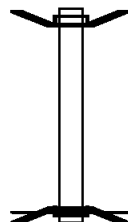


000266 FT BMS EN 66/1043/0010/0000
 INTER-AHD BURGS LN
 0010/0266 (T776)
 000000 FT 1 0 01069 0 00 0499+69
 NC BURGS LN
 INTER-BK BURGS LN
 (T776)
 US 30 (EB)
 BMS BG 66/1043/0010/0000
 MFC BEGIN = E
 0010/0000 LENGTH(AH 0266 BK 0000)

EXTRACT DATE: 11/25/2024 ROADWAY MANAGEMENT SYSTEM PAGE NUMBER: 467
 PRINT DATE: 11/26/2024 SLD COUNTY/SR - ANNUAL PRINT COUNTY: YORK
 DIR: B TOTAL LEN: .047 MI. DIST: 08-4 SR: 1041
 LEFT MUN: HELLAM T RIGHT MUN: HELLAM T

000247 FT

000000 FT

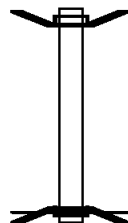


000247 FT BMS EN 66/1041/0010/0000
 INTER-AHD SHOE HOUSE RD
 0010/0247 (TB53)
 000000 FT 1 0 01069 0 00 0273+50
 NC SHOE HOUSE RD
 INTER-BK SHOE HOUSE RD
 (TB53)
 US 30 (EB)
 BMSBG 66/1041/0010/0000
 MFC BEGIN = E
 0010/0000 LENGTH(AH 0247 BK 0000)

EXTRACT DATE: 11/25/2024 ROADWAY MANAGEMENT SYSTEM PAGE NUMBER: 466
PRINT DATE: 11/26/2024 SLD COUNTY/SR - ANNUAL PRINT COUNTY: YORK
DIR: B TOTAL LEN: .026 MI. DIST: 08-4 SR: 1039
LEFT MUN: SPRING GARDEN T RIGHT MUN: SPRING GARDEN T

000136 FT

000000 FT



000136 FT BMS EN 66/1039/0010/0000
INTER-AHD EBERTS LN
0010/0136 (TB10)
000000 FT 1 0 00789 0 00 0305+60
NC EB ERTS LN
INTER-BK EBERTS LN
(TB10)
SR 83-NB
BMSBG 66/1039/0010/0000
MFC BEGIN = E
0010/0000 LENGTH(AH 0136 BK 0000)

EXTRACT DATE: 11/25/2024 ROADWAY MANAGEMENT SYSTEM PAGE NUMBER: 465
PRINT DATE: 11/26/2024 SLD COUNTY/SR - ANNUAL PRINT COUNTY: YORK

DIR: B TOTAL LEN: 3.055 MI. DIST: 08-4 SR: 1037
LEFT MUN: HELLAM T RIGHT MUN: HELLAM T

RIVER RD
(T783)

016133 FT
0060/3238

016133 FT
INTER-AHD RIVER RD
0060/3238 (T783)
0060/2850 018 "DIA CIR PLASTIC
LEN=0035 INSTALLED 1999
0060/2253 018 "DIA CIR PLASTIC
LEN=0035 INSTALLED UNKN
0060/1875 BMSSEN 66/1037/0060/1862
2 0 66089 0 00 0048+85
T SUSQU.R.
0060/1862 BMSBG 66/1037/0060/1862
0060/1206 024 "DIA CIR PLASTIC
LEN=0040 INSTALLED UNKN
0060/1188 DARK HOLLOW RD
(T776)

012895 FT

012895 FT 2 0 66089 0 00 0029+41
S 0060/0000 LENGTH(AH 3238 BK 3015)

0050/1136 018 "DIA CIR PLASTIC
LEN=0030 INSTALLED UNKN

009880 FT

009880 FT 2 0 66089 0 00 0000+00
HAUSER SCHOOL RD
(SR1016 SEG 0010/0000)
S 0050/0000 LENGTH(AH 3015 BK 1463)

FURNACE RD
(SR1008 SEG 0150/2192) 0040/1275

0040/0912 020"H 28"W ELLIP METAL
LEN=0030 INSTALLED UNKN

008417 FT

008417 FT 2 0 66018 0 02 0201+65

EXTRACT DATE: 11/25/2024 ROADWAY MANAGEMENT SYSTEM PAGE NUMBER: 464
PRINT DATE: 11/26/2024 SLD COUNTY/SR - ANNUAL PRINT COUNTY: YORK

DIR: B TOTAL LEN: 3.055 MI. DIST: 08-4 SR: 1037
LEFT MUN: HELLAM T RIGHT MUN: HELLAM T

2 0 66018 0 02 0165+49 005411 FT
RUDY RD
(T780) 0030/0000

TULIP LN
(TWP) 0020/1976

002613 FT

HORN RD
(T779) 0010/1985

000000 FT

5 0040/0000 LENGTH(AH 1463 BK 3006)

0030/1121 048 "DIA CIR PLASTIC
LEN=0045 INSTALLED UNKN
0030/0906 060 "DIA CIRC CONCR
LEN=0040 INSTALLED UNKN

005411 FT HATCHERY RD
(T780)
5 0030/0000 LENGTH(AH 3006 BK 2798)
0020/2748 018 "DIA CIR PLASTIC
LEN=0040 INSTALLED UNKN

0020/1493 024 "DIA CIR PLASTIC
LEN=0060 INSTALLED 2002

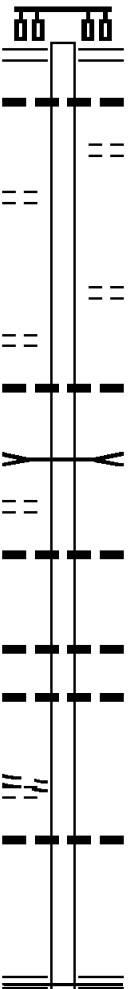
002613 FT 2 0 66018 0 02 0137+51
5 0020/0000 LENGTH(AH 2798 BK 2613)
0010/2271 048"H 72"W ELLIP CONC
LEN=0100 INSTALLED UNKN
0010/2137 018 "DIA CIR PLASTIC
LEN=0070 INSTALLED UNKN

0010/1779 US 30 WB
OP ID 66/0030/0491/0000
US 30
0010/1676 OP ID 66/0030/0490/0000
048"H 84"W ELLIP CONC
0010/1264 LEN=0067 INSTALLED UNKN

0010/0048 021"H 29"W ELLIP CONC
LEN=0054 INSTALLED UNKN
000000 FT 2 0 66018 0 01 0111+38
NC AC COMAC RD
LINCOLN HW
(SR0462 SEG 0250/0604)
MFC BEGIN = E
5 0010/0000 LENGTH(AH 2613 BK 0000)

EXTRACT DATE: 11/25/2024 ROADWAY MANAGEMENT SYSTEM PAGE NUMBER: 463
PRINT DATE: 11/26/2024 SLD COUNTY/SR - ANNUAL PRINT COUNTY: YORK

DIR: B TOTAL LEN: .616 MI. DIST: 08-4 SR: 1035
LEFT MUN: SPRINGETTSBURY T RIGHT MUN: SPRINGETTSBURY T

	003250 FT		003250 FT MUNDIS MILL RD (SR1012 SEG 0042/0000)
			0020/0796
			0020/0753 024 "DIA CIRC CONCR LEN=0052 INSTALLED UNKN
			HAMMOND RD (T833)
GRANT ST (TWP)	0020/0201 002454 FT		0020/0435
			002454 FT 2 0 66021 0 01 0160+47 ACADEMY RD (T838)
			5 0020/0000 LENGTH(AH 0796 BK 2454)
GRANT DR (TWP)	0010/2301		0010/2028 018 "DIA CIR PLASTIC LEN=0040 INSTALLED UNKN
			T CODOROUS STRUCTURE LENGTH 8 FT
			0010/2016 BMSID 66/1035/0010/2016
LEE CT (TWP)	0010/1947		0010/1628 015 "DIA CIRC METAL LEN=0035 INSTALLED UNKN
			0010/0650 018 "DIA CIR PLASTIC LEN=0025 INSTALLED 2014
			030"H 38"W ELLIP METAL
			0010/0305 LEN=0040 INSTALLED UNKN
CHURCH ST (T846) UNNAMED AL (TWP)	0010/0295		NC SHERIDAN RD 024 "DIA CIR PLASTIC
	000000 FT		0010/0280 LEN=0035 INSTALLED UNKN
			000000 FT 2 0 66021 0 01 0135+00
			NC CHURCH ST SHERMAN ST (SR1033 SEG 0060/0000)
			MFC BEGIN = D
			5 0010/0000 LENGTH(AH 2454 BK 0000)

EXTRACT DATE: 11/25/2024 ROADWAY MANAGEMENT SYSTEM PAGE NUMBER: 462
PRINT DATE: 11/26/2024 SLD COUNTY/SR - ANNUAL PRINT COUNTY: YORK

DIR: B TOTAL LEN: 3.516 MI. DIST: 08-4 SR: 1033
LEFT MUN: SPRINGETTSBURY T RIGHT MUN: SPRINGETTSBURY T

018564 FT
MT ZION RD
(SR0024 SEG 0542/0000) 0072/1854

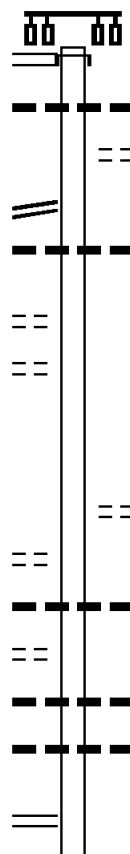
MUNDIS MILL RD
(SR1012 SEG 0042/2578) 0072/0675

0 0 00000 0 00 0000+00 016710 FT
HAMMOND RD
(T833) 0072/0000
WOODSIDE RD
(TWP) 0060/2948

TANGLEWOOD LN
(TWP) 0060/1334

ACADEMY RD
(T838) 0060/0849

2 0 66019 0 01 0546+03 013520 FT
CHURCH ST
(SR1035 SEG 0010/0000) 0060/0000



018564 FT
INTER-AHD MT ZION RD
(SR0024 SEG 0542/0000)
0072/1854
0072/1518 054 "DIA CIRC CONCR
LEN=0090 INSTALLED UNKN
0072/1020 GLEN HOLLOW DR
(TWP)

0072/0524 072 "DIA CIRC CONCR
016710 FT LEN=0092 INSTALLED UNKN
5 0072/0000 LENGTH(AH 1854 BK 3190)

0060/1370 PARKVIEW RD
(T858)

0060/1180 015 "DIA CIRC CONCR
LEN=0035 INSTALLED UNKN

0060/0842 015 "DIA CIR PLASTIC
LEN=0040 INSTALLED UNKN
0060/0435 018 "DIA CIRC CONCR
013520 FT LEN=0001 INSTALLED UNKN

5 0060/0000 LENGTH(AH 3190 BK 2554)
018 "DIA CIRC CONCR

EXTRACT DATE: 11/25/2024 ROADWAY MANAGEMENT SYSTEM PAGE NUMBER: 461
PRINT DATE: 11/26/2024 SLD COUNTY/SR - ANNUAL PRINT COUNTY: YORK

DIR: B TOTAL LEN: 3.516 MI. DIST: 08-4 SR: 1033
LEFT MUN: SPRINGETTSBURY T RIGHT MUN: SPRINGETTSBURY T

PLEASANT VIEW DR
(T836)

0050/1659

CHERRY LN
(TWP)
SKYLINE DR
(T850)

0050/0961

0050/0629

2 0 66021 0 01 0109+46 010966 FT
MARION RD
(T852)

0050/0000

CHRONISTER ST
(T831)

0040/1526

PARADISE RD
(T837)

0040/0964

RIALE OAK RD
(T836)

0040/0319

008727 FT

CANTERBURY LN
(T855)

0030/0831

0050/2554 LEN=0045 INSTALLED UNKN

024 "DIA CIR PLASTIC

0050/2132 LEN=0026 INSTALLED UNKN

0050/1612 036"H 60"W ELLIP METAL
LEN=0073 INSTALLED UNKN

010966 FT

5 0050/0000 LENGTH(AH 2554 BK 2239)

0040/1550 015 "DIA CIRC CONCR
LEN=0050 INSTALLED UNKN

0040/1499 015 "DIA CIRC CONCR
LEN=0001 INSTALLED UNKN

0040/1480 DRUCK VALLEY RD
(SR1014 SEG 0010/0000)

0040/0101 018 "DIA CIRC CONCR
LEN=0243 INSTALLED 1999

0040/0100 018 "DIA CIRC CONCR
LEN=0035 INSTALLED UNKN

008727 FT 2 0 66021 0 01 0088+72
RIDGEWOOD RD

5 0040/0000 LENGTH(AH 2239 BK 3225)
MT HERMAN BL

0030/2678 (T835)

0030/1993 HAMILTON ST
(T853)

0030/1493 TOPPER ST
(T845)

0030/0722 BONNEVIEW ST
(T842)

EXTRACT DATE: 11/25/2024 ROADWAY MANAGEMENT SYSTEM PAGE NUMBER: 460
PRINT DATE: 11/26/2024 SLD COUNTY/SR - ANNUAL PRINT COUNTY: YORK

DIR: B TOTAL LEN: 3.516 MI. DIST: 08-4 SR: 1033
LEFT MUN: SPRINGETTSBURY T RIGHT MUN: SPRINGETTSBURY T

ARTHUR ST
(T841)
ARSENAL RD
(T928)

0030/0341

==

0030/0138

==

005502 FT

==

00

0030/0000 LENGTH(AH 3225 BK 3611)
ELEVENTH AV
(T844)
TENTH AV
(T854)
0020/3401
0020/3261
0020/3033 LEN=0001 INSTALLED UNKN
EAGLE DR
(PRDR)
0020/3014 BUSCH BL
(PRDR)
0020/2788 024" DIA CIRC CONCR
LEN=0480 INSTALLED UNKN
0020/2556 BMSBN 66/1033/0020/2009
0020/2493 018" DIA CIRC CONCR
LEN=0057 INSTALLED UNKN
2 0 66021 0 00 0041+57
1-83
0020/2315 BMSBG 66/1033/0020/2009
0020/2220 SPRINGETTSBURY
0020/2037 SPRING GARDEN T

OLIVE ST
(TWP)

0020/0769

==

00

0020/0420 (AAR 517840R)#TRKS 01
SPRING GARDEN
YORK CITY C
0020/0321 012" DIA CIRC CONCR
LEN=0528 INSTALLED UNKN
FREDERICK AV
(CITY)
0020/0156 024" DIA CIRC CONCR
LEN=0001 INSTALLED UNKN
2 0 66021 0 00 0018+91
HAY ST
(CITY)
0020/0103
001891 FT
0020/0000 LENGTH(AH 3611 BK 1891)

001891 FT

==

DIST: 08-4 SR: 1033
RIGHT MUN: YORK CITY C

EXTRACT DATE: 11/25/2024 ROADWAY MANAGEMENT SYSTEM PAGE NUMBER: 458
PRINT DATE: 11/26/2024 SLD COUNTY/SR - ANNUAL PRINT COUNTY: YORK

DIR: B TOTAL LEN: 2.997 MI. DIST: 08-4 SR: 1031
LEFT MUN: MANCHESTER B RIGHT MUN: MANCHESTER B

MAIN ST (SR0181 SEG 0150/1046)	015823 FT		015753 FT
MAIN ST (SR0181 SEG 0150/1046)	0071/0110	==	MAIN ST (SR0181 SEG 0150/0923)
0 0 0000 0 00 0000+00	015713 FT	==	0 0 0000 0 00 0000+00
MFC BEGIN = D		==	MFC BEGIN = D
LENGTH(AH 0110 BK 1983)	0071/0000	==	LENGTH(AH 0040 BK 1983)
		==	018 "DIA CIRC METAL
HARDING ST (BORO)	0060/1424	==	LEN=0035 INSTALLED UNKN
		==	015"H 24"W ELLIP METAL
		==	LEN=0050 INSTALLED UNKN
BROADWAY AV (BORO)	0060/1069	==	CHURCH ST (BORO)
		==	
ROOSEVELT AV (BORO)	0060/0702	==	ALLEY (BORO)
		==	
		==	ROOSEVELT AV (BORO)
		==	SUNSET DR (BORO)
	013730 FT	==	2 0 66002 0 04 0978+75
		==	NC YORK ST
ZIONS VIEW RD (SR0921 SEG 0170/0000)	0060/0000	==	MUSSER ST (SR0921 SEG 0170/0000)
		==	MANCHESTER
		==	EAST MANCHESTER T
		==	LENGTH(AH 1983 BK 2773)
		==	015 "DIA CIRC METAL
		==	LEN=0040 INSTALLED UNKN
		==	015 "DIA CIRC METAL
		==	LEN=0030 INSTALLED UNKN
		==	LOUCKS ST (T916)

EXTRACT DATE: 11/25/2024 ROADWAY MANAGEMENT SYSTEM PAGE NUMBER: 457
PRINT DATE: 11/26/2024 SLD COUNTY/SR - ANNUAL PRINT COUNTY: YORK

DIR: B TOTAL LEN: 2.997 MI. DIST: 08-4 SR: 1031
LEFT MUN: EAST MANCHESTER T RIGHT MUN: EAST MANCHESTER T

	010957 FT		010957 FT	2 0 66021 0 03 0411+32
		==		CORRIEDALE DR
		--	5 0050/0000	(T910)
		==	0040/2309	LENGTH(AH 2773 BK 2884)
		--		015"H 21"W ELLIP METAL
		==	0040/2029	LEN=0030 INSTALLED 2000
		--		MERINO DR
		==	0040/1867	(T912)
		--		015"DIA CIRC METAL
		==		LEN=0030 INSTALLED UNKN
BEECHWOOD DR	0040/1823	--	0040/1470	018"DIA CIRC CONCR
(TWP)		--		LEN=0035 INSTALLED UNKN
		--	0040/1280	018"DIA CIRC CONCR
		==		LEN=0035 INSTALLED UNKN
		--	0040/1236	GREENFIELD LN
		==		(TWP)
		--	0040/1080	018"DIA CIRC CONCR
		--		LEN=0035 INSTALLED UNKN
		--	0040/0880	018"DIA CIRC CONCR
		==		LEN=0040 INSTALLED UNKN
		--	0040/0645	BESHORE SCHOOL RD
		--		(T914)
		--	0040/0480	018"DIA CIRC CONCR
		--		LEN=0045 INSTALLED UNKN
		--	0040/0300	018"DIA CIRC CONCR
		--		LEN=0045 INSTALLED UNKN
		--	0040/0080	018"DIA CIRC CONCR
		--		LEN=0045 INSTALLED UNKN
008073 FT			008073 FT	2 0 66021 0 03 0391+41
				(APRA) WILLOW SPRINGS I
WILLOW SPRINGS LN	0040/0000	POI	5 0040/0000	EAST MANCHESTER
(T941)				MANCHESTER T
				LENGTH(AH 2884 BK 0911)
	007162 FT		007162 FT	2 0 66021 0 03 0382+30
				(APRA) HEATHER IND PRK
				MARIANNE DR
		POI	5 0030/0000	(T897)
ENGEL MACHINERY INC DR	0020/3184	POI		LENGTH(AH 0911 BK 3537)
(PRDR)		--	0020/3184	(APRA) ENGEL MACHINERY
		--		021"H 15"W ELLIP METAL
		--	0020/3119	LEN=0040 INSTALLED 2000

EXTRACT DATE: 11/25/2024 ROADWAY MANAGEMENT SYSTEM PAGE NUMBER: 456
PRINT DATE: 11/26/2024 SLD COUNTY/SR - ANNUAL PRINT COUNTY: YORK

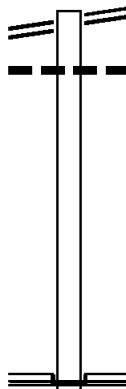
DIR: B TOTAL LEN: 2.997 MI. DIST: 08-4 SR: 1031
LEFT MUN: MANCHESTER T RIGHT MUN: MANCHESTER T

ENGEL MACHINERY INC DR (PRDR)	0020/2322	POI	0020/2322 (APRA) ENGEL MACHINERY
		==	
MAY RD (T962)	0020/1050	POI	0020/1421 SHADY LN (T941)
		---	0020/1050 (APRA) 1-83 INDUSTRIAL
		---	014"H 23"W ELLIP CONC
		---	0020/0980 LEN=0065 INSTALLED UNKN
		---	018"DIA CIRC METAL
		---	0020/0768 LEN=0040 INSTALLED UNKN
	003625 FT		003625 FT 2 0 66021 0 02 0346+93
CRONE RD (T941)	0010/3059	==	5 0020/0000 LENGTH(AH 3537 BK 3625)
		---	015"DIA CIRC CONCR
		---	0010/2830 LEN=0045 INSTALLED UNKN
		---	018"DIA CIRC METAL
		---	0010/2568 LEN=0093 INSTALLED UNKN
		==	ROSE CT
		---	0010/2300 (T986)
		---	015"DIA CIRC CONCR
		---	0010/2245 LEN=0001 INSTALLED UNKN
		---	015"H 18"W ELLIP CONC
		---	0010/1535 LEN=0045 INSTALLED UNKN
		---	015"DIA CIRC CONCR
		---	0010/1367 LEN=0040 INSTALLED UNKN
		---	018"DIA CIRC CONCR
		---	0010/1051 LEN=0045 INSTALLED UNKN
		---	012"H 15"W ELLIP CONC
		---	0010/0633 LEN=0040 INSTALLED UNKN
CONWAY ST (TWP)	0010/0440	==	
		---	018"DIA CIRC CONCR
		---	0010/0270 LEN=0055 INSTALLED UNKN
		---	036"DIA CIRC CONCR
		---	0010/0060 LEN=0001 INSTALLED UNKN
	000000 FT		000000 FT 2 0 66021 0 02 0311+02
			NC BOARD RD
			CHURCH RD
			(SR0238 SEG 0140/2132)
			INTER-BK RAMP E RD
			(SR8019 SEG 0010/0922)
			MFC BEGIN = D
			5 0010/0000 LENGTH(AH 3625 BK 0000)

EXTRACT DATE: 11/25/2024 ROADWAY MANAGEMENT SYSTEM PAGE NUMBER: 455
 PRINT DATE: 11/26/2024 SLD COUNTY/SR - ANNUAL PRINT COUNTY: YORK
 DIR: B TOTAL LEN: .353 MI. DIST: 08-4 SR: 1029
 LEFT MUN: EAST MANCHESTER T RIGHT MUN: EAST MANCHESTER T

SAGINAW RD 001866 FT
 (SR1025 SEG 0020/0000) 0010/1866

000000 FT



001866 FT SAGINAW RD
 0010/1866 (SR1025 SEG 0020/0000)
 021 "DIA CIRC METAL
 0010/1818 LEN=0040 INSTALLED 2003

000000 FT 2 0 66152 7 00 0000+00
 NC MT HEBRON RD
 CODORUS FURNACE RD
 (SR1008 SEG 0030/0000)

INTER-BK MT HEBRON RD
 (TWP)

MFC BEGIN = E
 0010/0000 LENGTH(AH 1866 BK 0000)

EXTRACT DATE: 11/25/2024 ROADWAY MANAGEMENT SYSTEM PAGE NUMBER: 454
PRINT DATE: 11/26/2024 SLD COUNTY/SR - ANNUAL PRINT COUNTY: YORK

DIR: B TOTAL LEN: .611 MI. DIST: 08-4 SR: 1027
LEFT MUN: EAST MANCHESTER T RIGHT MUN: EAST MANCHESTER T

	003226 FT		003226 FT SECOND ST
THIRD ST			0010/3226 (T949)
(TWP)	0010/2927		
			FOURTH ST
			(T946)
			015 " DIA CIRC METAL
			LEN=0001 INSTALLED UNKN
			060 " DIA CIRC METAL
			LEN=0100 INSTALLED 2006
			FIFTH ST
FIFTH ST			(T947)
(T947)	0010/2149		
			PAW PAW AV
			(T948)
			WOODLAND DR
			(T927)
			048 " DIA CIRC METAL
			LEN=0040 INSTALLED UNKN
YORK ST	0010/0880		
(T965)			015 " DIA CIRC METAL
	000000 FT		LEN=0030 INSTALLED UNKN
			2 0 66020 0 04 0731+35
			NC MARKET ST
			SAGINAW RD
			(SR1025 SEG 0020/2974)
LONG RD			MFC BEGIN = E
(SR1006 SEG 0020/2132)	0010/0000		5 0010/0000 LENGTH(AH 3226 BK 0000)

EXTRACT DATE: 11/25/2024 ROADWAY MANAGEMENT SYSTEM PAGE NUMBER: 453
PRINT DATE: 11/26/2024 SLD COUNTY/SR - ANNUAL PRINT COUNTY: YORK

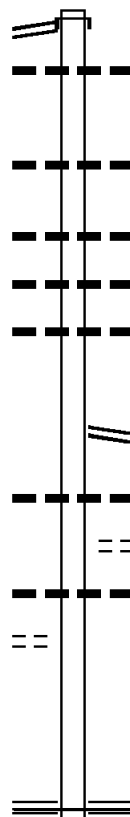
DIR: B TOTAL LEN: 1.060 MI. DIST: 08-4 SR: 1025
LEFT MUN: EAST MANCHESTER T RIGHT MUN: EAST MANCHESTER T

LONG RD 005599 FT
(SR1006 SEG 0020/2132) 0020/2974

002625 FT

MOBILE HOME PRK RD
(PRDR)

0010/0740
000000 FT



005599 FT
INTER-AHD MARKET ST
0020/2974 (SR1027 SEG 0010/0000)
024 "DIA CIR PLASTIC
0020/2879 LEN=0060 INSTALLED 2005

0020/1973 018 "DIA CIR PLASTIC
LEN=0040 INSTALLED 2005

0020/1094 018 "DIA CIR PLASTIC
LEN=0040 INSTALLED 2005

0020/0658 024 "DIA CIR PLASTIC
LEN=0040 INSTALLED 2005

0020/0503 024 "DIA CIR PLASTIC
LEN=0045 INSTALLED 2005

002625 FT 2 0 66040 0 00 0056+02
MT HEBRON RD

5 0020/0000 (SR1029 SEG 0010/1866)
LENGTH(AH 2974 BK 2625)

0010/1839 024 "DIA CIRC CONCR
LEN=0040 INSTALLED UNKN

0010/1362 CATALINA DR
(T917)

0010/0865 024 "DIA CIRC METAL
LEN=0040 INSTALLED 2005

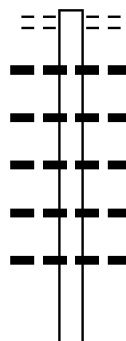
000000 FT 2 0 66040 0 00 0030+75
NC SA GINAW RD

CODORUS FURNACE RD
(SR1008 SEG 0020/0000)

5 0010/0000 MFC BEGIN = E
LENGTH(AH 2625 BK 0000)

EXTRACT DATE: 11/25/2024 ROADWAY MANAGEMENT SYSTEM PAGE NUMBER: 452
 PRINT DATE: 11/26/2024 SLD COUNTY/SR - ANNUAL PRINT COUNTY: YORK
 DIR: B TOTAL LEN: 1.333 MI. DIST: 08-4 SR: 1023
 LEFT MUN: NEWBERRY T RIGHT MUN: NEWBERRY T

007037 FT



004622 FT

007037 FT STILL HOUSE RD
 0040/2415 (T975)
 0040/2058 015"H 21"W ELLIP CONC
 0040/1586 LEN=0032 INSTALLED 2001
 0040/1181 013"H 17"W ELLIP CONC
 0040/0808 LEN=0032 INSTALLED 2001
 0040/0394 015"H 21"W ELLIP CONC
 004622 FT LEN=0032 INSTALLED UNKN
 0040/0000 015"H 21"W ELLIP CONC
 1 0 00892 0 01 0115+19
 LENGTH(AH 2415 BK 2007)
 015"H 21"W ELLIP CONC

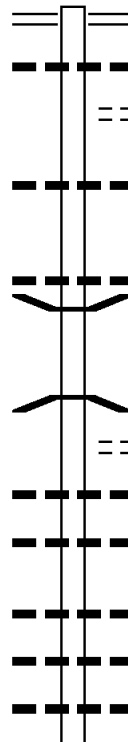
EXTRACT DATE: 11/25/2024 ROADWAY MANAGEMENT SYSTEM PAGE NUMBER: 451
PRINT DATE: 11/26/2024 SLD COUNTY/SR - ANNUAL PRINT COUNTY: YORK

DIR: B TOTAL LEN: 1.333 MI. DIST: 08-4 SR: 1023
LEFT MUN: NEWBERRY T RIGHT MUN: NEWBERRY T

		0030/1784	LEN=0032	INSTALLED	2015
			015"H 21"W	ELLIP CONC	
		0030/1593	LEN=0032	INSTALLED	2015
			040"DIA	CIRC CONCR	
		0030/1195	LEN=0032	INSTALLED	2015
			NEWBERRY		
		0030/1179	GOLDSBORO	B	
			018"DIA	CIR PLASTIC	
		0030/0398	LEN=0024	INSTALLED	UNKN
			018"DIA	CIR PLASTIC	
		0030/0356	LEN=0018	INSTALLED	2001
			018"DIA	CIR PLASTIC	
	002615 FT	0030/0195	LEN=0024	INSTALLED	UNKN
		002615 FT	1 0 00892	0 01 0094+11	
		0030/0000	LENGTH(AH	2007 BK 1592)	
			018"DIA	CIR PLASTIC	
		0020/1440	LEN=0018	INSTALLED	UNKN
UNNAMED ST (BORO)	0020/1389		024"DIA	CIR PLASTIC	
		0020/0907	LEN=0040	INSTALLED	UNKN
			015"H 21"W	ELLIP METAL	
		0020/0465	LEN=0030	INSTALLED	UNKN
CHERRY ST (BORO)	0020/0250				
	001023 FT	001023 FT	1 0 00892	0 01 0078+19	
			NC RAILROAD ST		
		0020/0000	LENGTH(AH	1592 BK 1023)	
			FIRST AV		
		0010/0851	(BORO)		
			018"DIA	CIRC METAL	
		0010/0799	LEN=0025	INSTALLED	UNKN
N YORK ST (BORO)	0010/0611		NC ZEIGLER ST		
		0010/0570	012"DIA	CAST IRON	
			LEN=0027	INSTALLED	UNKN
			PENNSYLVANIA AV		
		0010/0290	(BORO)		
			018"DIA	CIRC METAL	
		0010/0265	LEN=0005	INSTALLED	UNKN
	000000 FT	000000 FT	1 0 00892	0 01 0068+48	
			NC N YORK ST		
			E BROADWAY		
			(BORO)		
		INTER-BK	YORK ST		
			(SR0262 SEG	0210/0000)	
W BROADWAY (SR0262 SEG 0210/0000)	0010/0000	0010/0000	MFC BEGIN = E		
		0010/0000	LENGTH(AH	1023 BK 0000)	

DIR: B TOTAL LEN: 2.201 MI. DIST: 08-4 SR: 1021
LEFT MUN: CONEWAGO T RIGHT MUN: CONEWAGO T

006598 FT



```

011621 FT SUSQUEHANNA TR
0040/2453 (SR0297 SEG 0030/0550)
024 "DIA CIR PLASTIC
0040/2034 LEN=0020 INSTALLED 1998
PARROTT LN
0040/2014 (TWP )

024 "DIA CIRC CONCR
0040/1137 LEN=0050 INSTALLED UNKN

024 "DIA CIRC CONCR
0040/0211 LEN=0045 INSTALLED UNKN
0040/0014 BMSEN 66/1021/0040/0000
009168 FT 2 0 66038 0 01 0093+78
T L CONOWAGO
BMSBG 66/1021/0040/0000
0040/0000 LENGTH(AH 2453 BK 2570)
LUCKENBAUGH LN
0030/2446 (PRDR)
024 "DIA CIR PLASTIC
0030/2276 LEN=0060 INSTALLED UNKN
024 "DIA CIRC METAL
0030/1955 LEN=0040 INSTALLED UNKN

036 "DIA CIRC CONCR
0030/1237 LEN=0035 INSTALLED UNKN
030 "DIA CIRC METAL
0030/0863 LEN=0040 INSTALLED 1998
018 "DIA CIR PLASTIC
0030/0580 LEN=0040 INSTALLED 1998
006598 FT 2 0 66038 0 01 0064+24

```

EXTRACT DATE: 11/25/2024 ROADWAY MANAGEMENT SYSTEM PAGE NUMBER: 449
PRINT DATE: 11/26/2024 SLD COUNTY/SR - ANNUAL PRINT COUNTY: YORK

DIR: B TOTAL LEN: 2.201 MI. DIST: 08-4 SR: 1021
LEFT MUN: CONEWAGO T RIGHT MUN: CONEWAGO T

2 0 66038 0 01 0034+57 003631 FT
ANDES RD
(T929)

0020/0000

000000 FT

CANAL RD ET
(SR0921 SEG 0150/0000) 0010/0000

		BOWERS BRIDGE RD (T940)
5	0030/0000	LENGTH(AH 2570 BK 2967)
	0020/2798	BMSSEN 66/1021/0020/2746
		2 0 66038 0 01 0065+77
		POPLAR RUN
	0020/2750	BMSBG 66/1021/0020/2746
		018 "DIA CIR PLASTIC
	0020/2420	LEN=0040 INSTALLED UNKN
		018 "DIA CIR PLASTIC
	0020/0301	LEN=0055 INSTALLED UNKN
	003631 FT	
	5	0020/0000
		LENGTH(AH 2967 BK 3631)
		018 "DIA CIRC CONCR
	0010/3582	LEN=0035 INSTALLED UNKN
		018 "DIA CIR PLASTIC
	0010/3539	LEN=0020 INSTALLED UNKN
		036 "DIA CIRC CONCR
	0010/3507	LEN=0045 INSTALLED UNKN
	0010/2254	BMSSEN 66/1021/0010/2069
		CONEWAGO
	0010/2123	EAST MANCHESTER T
		2 0 66038 0 00 1900+50
		LTL CONEWAGO
	0010/2085	BMSBG 66/1021/0010/2069
		CANAL RD
	0010/0862	(T940)
		024 "DIA CIRC CONCR
	0010/0817	LEN=0055 INSTALLED UNKN
		043"H 64"W ELLIP METAL
	0010/0592	LEN=0040 INSTALLED 1999
	000000 FT	2 0 66038 0 00 0000+00
		ZIONS VIEW RD
		(SR0921 SEG 0150/0000)
	NC LO	CUST POINT RD
		MFC BEGIN = D
	5	0010/0000
		LENGTH(AH 3631 BK 0000)

EXTRACT DATE: 11/25/2024 ROADWAY MANAGEMENT SYSTEM PAGE NUMBER: 448
PRINT DATE: 11/26/2024 SLD COUNTY/SR - ANNUAL PRINT COUNTY: YORK

DIR: B TOTAL LEN: 4.064 MI. DIST: 08-4 SR: 1019
LEFT MUN: YORK HAVEN B RIGHT MUN: YORK HAVEN B

	021459 FT		021459 FT	
PENNSYLVANIA AV			INTER-AHD	LANDVALE ST
(SR0181 SEG 0250/0867)	0090/1145			(SR0382 SEG 0010/0000)
REFFOLD ST			0090/1145	RIVER DR
(BORO)	0090/0966			(SR1015 SEG 0010/0000)
			0090/0640	012"H 18"W ELLIP METAL
				LEN=0001 INSTALLED UNKN
			0090/0386	PRIVATE DR
				(PRDR)
			0090/0222	018"DIA CIRC METAL
				LEN=0035 INSTALLED 2003
UNNAMED AL				
(BORO)	0090/0060		020314 FT	2 0 66153 0 01 0210+41
	020314 FT			(APRA) PPL ACCESS RD
				PPL ACCESS RD
FRONT ST				(PRDR)
(BORO)	0090/0000		0090/0000	LENGTH(AH 1145 BK 1041)
			0080/0425	024"DIA CIRC CONCR
			0080/0311	LEN=0050 INSTALLED UNKN
				(AAR 517624X)#TRKS 03
			0080/0267	HYDRO PARK DR
			0080/0231	(PRDR)
				BMSN 66/1019/0080/0000

EXTRACT DATE: 11/25/2024 ROADWAY MANAGEMENT SYSTEM PAGE NUMBER: 447
PRINT DATE: 11/26/2024 SLD COUNTY/SR - ANNUAL PRINT COUNTY: YORK

DIR: B TOTAL LEN: 4.064 MI. DIST: 08-4 SR: 1019
LEFT MUN: YORK HAVEN B RIGHT MUN: YORK HAVEN B

019273 FT

019273 FT 2 0 66153 0 01 0200+00

NC LANDVALE ST

CONEWAGO CK.

BMSBG 66/1019/0080/0000

5 0080/0000 LENGTH(AH 1041 BK 3130)

0070/2477 018 "DIA CIR PLASTIC

LEN=0060 INSTALLED UNKN

0070/2196 YORK HAVEN

EAST MANCHESTER T

0070/1841 018 "DIA CIR PLASTIC

LEN=0040 INSTALLED UNKN

0070/1170 018 "DIA CIR PLASTIC

LEN=0040 INSTALLED UNKN

0070/0384 018 "DIA CIR PLASTIC

LEN=0046 INSTALLED UNKN

016143 FT

0070/0384 018 "DIA CIR PLASTIC

LEN=0046 INSTALLED UNKN

016143 FT 2 0 66153 0 00 0161+12

018 "DIA CIR PLASTIC

5 0070/0000 LEN=0046 INSTALLED 2014

LENGTH(AH 3130 BK 3390)

0060/2575 BMSBN 66/1019/0060/2345

BRIDGE POSTED (TONS)

2 0 66153 0 00 0126+40

SGL 16 COMB

0060/2345 DIVERSION CH

BMSBG 66/1019/0060/2345

(APRA) BRUNNER'S ISLAND

0060/2261 BRUNNER'S ISLAND

(PRDR)

UNNAMED DR
(PRDR)

0060/2171

==

0060/1164 {AAR 517626L}#TRKS 01

0060/1163 {AAR 517626L}#TRKS 01

012753 FT

012753 FT 2 0 66153 0 00 0126+40

5 0060/0000 LENGTH(AH 3390 BK 3378)

UNNAMED DR
(PRDR)

0050/1867

==

EXTRACT DATE: 11/25/2024 ROADWAY MANAGEMENT SYSTEM PAGE NUMBER: 446
PRINT DATE: 11/26/2024 SLD COUNTY/SR - ANNUAL PRINT COUNTY: YORK

DIR: B TOTAL LEN: 4.064 MI. DIST: 08-4 SR: 1019
LEFT MUN: EAST MANCHESTER T RIGHT MUN: EAST MANCHESTER T

BOARD RD
(T952)

009375 FT

0040/0897

007480 FT

	0050/0789	TOWNSHIP RD (TWP)
	0050/0557	LC TO TOWNSHIP RD (CONN)
	009375 FT	2 0 66153 0 00 0093+64 GUT RD (T949)
5	0050/0000	LENGTH(AH 3378 BK 1895) 018 "DIA CIRC METAL
	0040/1892	LEN=0060 INSTALLED 2003
	0040/1790	CONSOLIDATED RAIL CORPO OVERPASS IS RR X-ING
	0040/1569	PENN CENTRAL CORPORATIO OVERPASS IS RR X-ING
	0040/1415	024 "DIA CIR PLASTIC LEN=0040 INSTALLED 2003
	0040/1200	021 "H 15 "W METAL ARCH LEN=0040 INSTALLED 2003
	0040/1095	018 "DIA CIRC METAL LEN=0040 INSTALLED 2003
	0040/0956	036 "DIA CIR PLASTIC LEN=0060 INSTALLED 2003
	0040/0934	036 "DIA CIR PLASTIC LEN=0050 INSTALLED UNKN
	0040/0836	024 "DIA CIRC METAL LEN=0050 INSTALLED 2003
	0040/0611	015 "DIA CIRC METAL LEN=0040 INSTALLED UNKN
	0040/0205	015 "DIA CIRC METAL LEN=0040 INSTALLED UNKN
5	007480 FT	2 0 66153 0 00 0074+91
5	0040/0000	LENGTH(AH 1895 BK 3264) 036 "DIA CIRC METAL
	0030/3264	LEN=0040 INSTALLED 2003
	0030/3071	021 "H 15 "W METAL ARCH LEN=0040 INSTALLED 2003
	0030/2768	021 "H 15 "W METAL ARCH LEN=0040 INSTALLED 2003
	0030/2450	048 "DIA CIRC METAL LEN=0050 INSTALLED 2003
	0030/2206	018 "DIA CIRC METAL LEN=0035 INSTALLED 2003
	0030/1718	036 "DIA CIRC METAL LEN=0040 INSTALLED 2003
	0030/0683	036 "DIA CIRC METAL LEN=0050 INSTALLED 2003

EXTRACT DATE: 11/25/2024 ROADWAY MANAGEMENT SYSTEM PAGE NUMBER: 445
PRINT DATE: 11/26/2024 SLD COUNTY/SR - ANNUAL PRINT COUNTY: YORK

DIR: B TOTAL LEN: 4.064 MI. DIST: 08-4 SR: 1019
LEFT MUN: EAST MANCHESTER T RIGHT MUN: EAST MANCHESTER T

			021"H 15"W METAL ARCH
	0030/0326	LEN=0040	INSTALLED 2003
		018"DIA	CIR PLASTIC
	0030/0098	LEN=0035	INSTALLED 2003
		024"DIA	CIR PLASTIC
004216 FT	0030/0005	LEN=0028	INSTALLED 2014
	004216 FT	2 0 66153 0 00	0042+05
		PENN CENTRAL CORPORATION	OVERPASS IS RR X-ING
	0030/0000	LENGTH(AH 3264 BK 3251)	
	0020/2688	BMSBN 66/1019/0020/2664	
		2 0 66153 0 00	0036+29
		HARTMAN RN	
	0020/2664	BMSBG 66/1019/0020/2664	
		024"DIA	CIRC METAL
	0020/2358	LEN=0030	INSTALLED 2003
		024"DIA	CIR PLASTIC
	0020/1965	LEN=0112	INSTALLED UNKN
	NC WA	GO RD	
	0020/1830	GRAVEL HILL RD	
		(T931)	
		015"DIA	CIRC METAL
	0020/1750	LEN=0030	INSTALLED UNKN
		060"H 60"W	CONC STRUCT
	0020/1281	LEN=0035	INSTALLED UNKN
		EAST MANCHESTER	
	0020/0493	MOUNT WOLF B	
		DEWEY ST	
000965 FT	0020/0338	(BORO)	
	000965 FT	2 0 66153 0 00	0009+65
		CHESTNUT ST	
		(BORO)	
	0020/0000	LENGTH(AH 3251 BK 0965)	
		UNNAMED AL	
	0010/0425	(BORO)	
		015"H 24"W	ELLIP METAL
	0010/0331	LEN=0040	INSTALLED UNKN
		015"H 24"W	ELLIP METAL
	0010/0330	LEN=0001	INSTALLED UNKN
		012"DIA	CIRC CONCR
	0010/0031	LEN=0001	INSTALLED UNKN
000000 FT	000000 FT	2 0 66153 0 00	0000+00
	NC MA	IN ST	
		CENTER ST	
	INTER-BK	(SR0024 SEG 0630/2819)	
		MAIN ST	
		(SR0921 SEG 0190/1656)	
		MFC BEGIN = D	
CENTER ST (BORO)	0010/0000	0010/0000	LENGTH(AH 0965 BK 0000)

EXTRACT DATE: 11/25/2024 ROADWAY MANAGEMENT SYSTEM PAGE NUMBER: 444
PRINT DATE: 11/26/2024 SLD COUNTY/SR - ANNUAL PRINT COUNTY: YORK

DIR: B TOTAL LEN: .880 MI. DIST: 08-4 SR: 1018
LEFT MUN: FAIRVIEW T RIGHT MUN: FAIRVIEW T

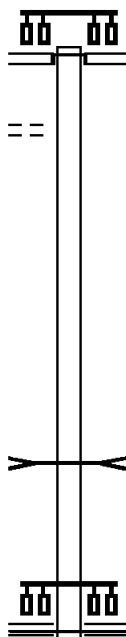
SPRINGERS LN
(T861)

004647 FT

0020/1548

002303 FT

000000 FT



004647 FT
INTER-AHD { DDRE } NORMANDY DR
{ GOVT }
OLD YORK RD
(SR1003 SEG 0070/1620)

0020/2344

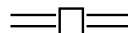
002303 FT 0 0 00000 0 00 0000+00
0020/0000 LENGTH(AH 2344 BK 2303)

TR YELLOW BR
STRUCTURE LENGTH 16 FT
0010/0303 BMSID 66/1018/0010/0303
000000 FT 0 0 00000 0 00 0000+00
NC NO NORMANDY MEM DR
LEWISBERRY RD
(SR0114 SEG 0120/1462)

0010/0000 MFC BEGIN = D
LENGTH(AH 2303 BK 0000)

EXTRACT DATE: 11/25/2024 ROADWAY MANAGEMENT SYSTEM PAGE NUMBER: 443
PRINT DATE: 11/26/2024 SLD COUNTY/SR - ANNUAL PRINT COUNTY: YORK
DIR: B TOTAL LEN: 1.563 MI. DIST: 08-4 SR: 1017
LEFT MUN: YORK HAVEN B RIGHT MUN: YORK HAVEN B

008250 FT



008250 FT YORK HAVEN RD
0040/2801 (SR0382 SEG 0020/0000)

EXTRACT DATE: 11/25/2024 ROADWAY MANAGEMENT SYSTEM PAGE NUMBER: 442
PRINT DATE: 11/26/2024 SLD COUNTY/SR - ANNUAL PRINT COUNTY: YORK

DIR: B TOTAL LEN: 1.563 MI. DIST: 08-4 SR: 1017
LEFT MUN: YORK HAVEN B RIGHT MUN: YORK HAVEN B

2 0 66184 0 00 0083+35 005449 FT
CREEK RD
(T959) 0040/0000

WINDING WY
(TWP) 0030/2117



SHANGRI-LA WY
(PRDR) 0030/1307

001820 FT

000000 FT

YORK HAVEN
NEWBERRY T
024 "DIA CIR PLASTIC
LEN=0040 INSTALLED 2014
YORK HAVEN E.S. DR
(GOVT)
018 "DIA CIR PLASTIC
LEN=0040 INSTALLED 2014
0040/2501
0040/2227
0040/2174
0040/1666
005449 FT
5 0040/0000 LENGTH(AH 2801 BK 3629)
018 "DIA CIR PLASTIC
LEN=0030 INSTALLED 2014
0030/2448
0030/1307
0030/1138
0030/0985
0030/0182
001820 FT
5 0030/0000 LENGTH(AH 3629 BK 1820)
0020/1335
0020/0558
0020/0041
000000 FT
NC CASSEL RD
CONEWAGO AV
(T985)
CASSEL RD
ROAD CLOSED BACK
5 0020/0000 LENGTH(AH 1820 BK 0000)

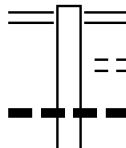
DIR: B TOTAL LEN: 2.253 MI. DIST: 08-4 SR: 1016
LEFT MUN: WRIGHTSVILLE B RIGHT MUN: WRIGHTSVILLE B

	011897 FT		011897 FT	
			INTER-AHD	COOL CREEK RD
HELLAM ST				(SR2011 SEG 0070/2973)
(SR0462 SEG 0310/0000)	0040/2898	==	0040/2898	LINCOLN HW
		==	0040/2800	(SR0462 SEG 0310/0000)
LOCUST ST		==	0040/2692	018 "DIA CIRC CONCR
(BORO)	0040/2484	==		LEN=0070 INSTALLED UNKN
		==	0040/2257	SOUTH AL
MIFFLIN DR		==		(BORO)
(PRDR)	0040/1868	==		NC NINTH ST
		==		WRIGHTSVILLE
		==	0040/1820	HELLAM T
		==		018 "DIA CIR PLASTIC
		==	0040/1810	LEN=0003 INSTALLED UNKN
		==		018 "DIA CIRC CONCR
		==		LEN=0100 INSTALLED UNKN
		==		
MIFFLIN DR		==		024 "DIA CIRC CONCR
(PRDR)	0040/0356	==	0040/0038	LEN=0070 INSTALLED UNKN
		==	008999 FT	2 0 66018 0 02 0303+60
	008999 FT	==	 0040/0000	LENGTH(AH 2898 BK 2508)
		==		
RAMP B RD		==		RAMP A RD
(SR8012 SEG 0750/0000)	0030/1770	==	0030/1763	(SR8012 SEG 0010/0973)
		==		
TO 8012/0750 SH		==		FROM 8012/0010 SH
(CONN)	0030/1660	==	0030/1647	(CONN)
		==	0030/1468	BMS EN 66/1016/0030/1217
		==		2 0 66018 0 00 0293+43
		==		US 30 EB
		==	0030/1217	BMS BG 66/1016/0030/1217
FROM 8012/0500 SH		==		

DIST: 08-4 SR: 1016
RIGHT MUN: HELLAM T

EXTRACT DATE: 11/25/2024 ROADWAY MANAGEMENT SYSTEM PAGE NUMBER: 439
PRINT DATE: 11/26/2024 SLD COUNTY/SR - ANNUAL PRINT COUNTY: YORK
DIR: B TOTAL LEN: 1.380 MI. DIST: 08-4 SR: 1015
LEFT MUN: NEWBERRY T RIGHT MUN: NEWBERRY T

007288 FT



007288 FT CLY RD
0030/1605 (SR0262 SEG 0260/0914)
RAILROAD AV
0030/1545 (T942)
018" DIA CIRC METAL
0030/1525 LEN=0200 INSTALLED UNKN

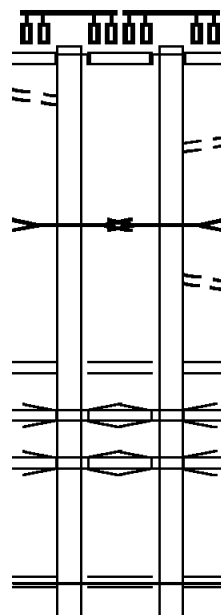
EXTRACT DATE: 11/25/2024 ROADWAY MANAGEMENT SYSTEM PAGE NUMBER: 438
PRINT DATE: 11/26/2024 SLD COUNTY/SR - ANNUAL PRINT COUNTY: YORK

DIR: B TOTAL LEN: 1.380 MI. DIST: 08-4 SR: 1015
LEFT MUN: NEWBERRY T RIGHT MUN: NEWBERRY T

		0030/0789	060 "DIA CIRC CONCR LEN=0040 INSTALLED UNKN
		0030/0095	018 "DIA CIR PLASTIC LEN=0040 INSTALLED UNKN
		0030/0048	048 "DIA CIRC METAL LEN=0060 INSTALLED 1998
005683 FT		005683 FT	2 0 66185 0 00 0053+50
		0030/0000	LENGTH(AH 1605 BK 2825)
		0020/2560	024 "DIA CIRC METAL LEN=0040 INSTALLED 2017
		0020/2381	024 "DIA CIRC METAL LEN=0040 INSTALLED 2017
		0020/0932	021 "DIA CIRC METAL LEN=0030 INSTALLED 1998
		0020/0443	015 "DIA CIRC METAL LEN=0030 INSTALLED UNKN
002858 FT		002858 FT	2 0 66185 0 00 0024+51
		0020/0000	LENGTH(AH 2825 BK 2858)
		0010/2753	015 "DIA CIRC METAL LEN=0035 INSTALLED 2014
PPL ACCESS RD (PRDR)	0010/1840	POI	0010/1840 (APRA) PPL ACCESS RD
		0010/1837	024 "DIA CIRC CONCR LEN=0035 INSTALLED 2014
		0010/1471	NEWBERRY YORK HAVEN B
		0010/1125	015 "DIA CIRC METAL LEN=0030 INSTALLED UNKN
		POI	(APRA) PPL ACCESS RD
		0010/1118	(PRDR) PPL ACCESS RD
		0010/1052	054"H 84"W OTHER STRUC LEN=0020 INSTALLED UNKN
CHERRY ST (BORO)	0010/0196 000000 FT	==	000000 FT 2 0 66185 0 00 0000+00
			NC RI VER DR
			LANDVALE ST
		INTER-BK	(SR1019 SEG 0090/1145)
			PENNSYLVANIA AV
			(SR0181 SEG 0250/0867)
LANDVALE ST (SR0382 SEG 0010/0000)	0010/0000	0010/0000	MFC BEGIN = E
			LENGTH(AH 2858 BK 0000)

EXTRACT DATE: 11/25/2024 ROADWAY MANAGEMENT SYSTEM PAGE NUMBER: 437
PRINT DATE: 11/26/2024 SLD COUNTY/SR - ANNUAL PRINT COUNTY: YORK
DIR: B TOTAL LEN: 7.014 MI. DIST: 08-4 SR: 1014
LEFT MUN: HELLAM T RIGHT MUN: HELLAM T

FRYSVILLE RD 037033 FT
(SR2001 SEG 0100/2402) INTER-AHD
LINCOLN HW
(SR0462 SEG 0210/0000)
FROM 0462/0210 SH 0141/2646
(CONN) 0141/2477
KREUTZ CK.
STRUCTURE LENGTH 30 FT
BMSID 66/1014/0140/2198 0141/2108
RAMP B RD
(SR8010 SEG 0750/0000)
RAMP A RD
(SR8010 SEG 0010/0836) 0141/1503
US 30 EB
OP ID 66/0030/0460/0000 0141/1267
US 30 WB
OP ID 66/0030/0461/0000 0141/1178
RAMP C RD
(SR8010 SEG 0500/0828)
RAMP D RD
(SR8010 SEG 0250/0000)
MFC BEGIN = C 0141/0935
FROM 8010/0500 SH



037021 FT
INTER-AHD
FRYSVILLE RD
(SR2001 SEG 0100/2402)
LINCOLN HW
(SR0462 SEG 0210/0000)
0140/2634
TO 0462/0200 SH
(CONN)
KREUTZ CK.
STRUCTURE LENGTH 30 FT
BMSID 66/1014/0140/2198
FROM 8010/0010 SH
(CONN)
RAMP B RD
(SR8010 SEG 0750/0000)
RAMP A RD
(SR8010 SEG 0010/0836)
US 30 EB
OP ID 66/0030/0460/0000
US 30 WB
OP ID 66/0030/0461/0000
RAMP C RD
(SR8010 SEG 0500/0828)
RAMP D RD
(SR8010 SEG 0250/0000)
MFC BEGIN = C
0140/0921

EXTRACT DATE: 11/25/2024 ROADWAY MANAGEMENT SYSTEM PAGE NUMBER: 436
PRINT DATE: 11/26/2024 SLD COUNTY/SR - ANNUAL PRINT COUNTY: YORK

DIR: B TOTAL LEN: 7.014 MI. DIST: 08-4 SR: 1014
LEFT MUN: HELLAM T RIGHT MUN: HELLAM T

(CONN) PLEASANT VALLEY RD (T947) LEES LN (T947)	0141/0836	==	0140/0655	PLEASANT VALLEY RD (T947) LEES LN (T947)
2 0 66019 0 00 0184+41 034387 FT	0141/0657	==	034387 FT	2 0 66019 0 00 0192+08
MFC BEGIN = D				MFC BEGIN = D
LENGTH(AH 2646 BK 1431) 0141/0000			0140/0000	LENGTH(AH 2634 BK 1431)
				T.KREUVTZ CK
				STRUCTURE LENGTH 9 FT
			0130/1371	BMSID 66/1014/0130/1343
				CREEK LN
			0130/1320	(PRDR)
				KREIS LN
			0130/0943	(T947)
			0130/0824	BMSID 66/1014/0130/0795
				2 0 66019 0 00 0198+64
				KREUTZ CK
			0130/0795	BMSBG 66/1014/0130/0795
	032956 FT		032956 FT	2 0 66019 0 00 0216+90
			0130/0000	LENGTH(AH 1431 BK 1863)
HORN RD (T779) TRACY SCHOOL RD (T947)	0120/1091	==		
			0120/1061	048 " DIA CIR PLASTIC
			0120/0559	LEN=0050 INSTALLED UNKN
				BMSID 66/1014/0120/0540
				2 0 66019 0 01 0229+57
				DUGAN RUN
			0120/0540	BMSBG 66/1014/0120/0540
			031093 FT	2 0 66019 0 01 0235+53
	031093 FT		0120/0000	LENGTH(AH 1863 BK 2354)
				015"H 20"W ELLIP CONC
			0110/2161	LEN=0040 INSTALLED UNKN
				STILLCREEK LN
			0110/1610	(PRDR)
				036 " DIA CIR PLASTIC
			0110/1118	LEN=0040 INSTALLED UNKN
				030 " DIA CIR PLASTIC
			0110/1000	LEN=0035 INSTALLED 1999
				024 " DIA CIR PLASTIC
			0110/0574	LEN=0040 INSTALLED UNKN
				018 " DIA CIR PLASTIC
			0110/0233	LEN=0035 INSTALLED UNKN
				OREBANK RD
			0110/0211	(T762)

EXTRACT DATE: 11/25/2024 ROADWAY MANAGEMENT SYSTEM PAGE NUMBER: 435
PRINT DATE: 11/26/2024 SLD COUNTY/SR - ANNUAL PRINT COUNTY: YORK

DIR: B TOTAL LEN: 7.014 MI. DIST: 08-4 SR: 1014
LEFT MUN: HELLAM T RIGHT MUN: HELLAM T

2 0 66019 0 01 0259+07 028739 FT
OREBANK RD
(T762) 0110/0000

ANTHONY LN
(PRDR) 0100/1450

CHELSEA WY
(TWP) 0100/0858

SPRING RD 025571 FT
(T851) 0100/0000
TOWER RD
(T852) 0090/2184

HOUSTON LN
(PRDR) 0090/1940

RIDINGER LN
(PRDR) 0090/0990

023186 FT

0110/0154
028739 FT

5 0110/0000 LENGTH(AH 2354 BK 3168)
020 "DIA CIRC METAL
0100/2914 LEN=0050 INSTALLED UNKN
019"H 30"W ELLIP CONC
0100/2868 LEN=0072 INSTALLED UNKN
014"H 23"W ELLIP CONC
0100/2477 LEN=0035 INSTALLED UNKN
FAHRINGER DR
0100/2400 (T948)
018 "DIA CIR PLASTIC
0100/2389 LEN=0025 INSTALLED UNKN

0100/1696 024 "DIA CIR PLASTIC
LEN=0040 INSTALLED UNKN

0100/0926 018 "DIA CIR PLASTIC
LEN=0040 INSTALLED UNKN

025571 FT 2 0 66019 0 01 0290+75
NC KREUTZ CREEK RD
5 0100/0000 LENGTH(AH 3168 BK 2385)

0090/1946 018 "DIA CIR PLASTIC
LEN=0035 INSTALLED UNKN

0090/1639 024 "DIA CIR PLASTIC
LEN=0040 INSTALLED UNKN
036 "DIA CIR PLASTIC
0090/1231 LEN=0046 INSTALLED UNKN

0090/0350 030 "DIA CIR PLASTIC
LEN=0040 INSTALLED UNKN
2 0 66019 0 01 0314+31
FAHRINGER DR
(T948)

5 0090/0000 LENGTH(AH 2385 BK 3055)
036 "DIA CIR PLASTIC
0080/2968 LEN=0074 INSTALLED UNKN
015 "DIA CIRC METAL

EXTRACT DATE: 11/25/2024 ROADWAY MANAGEMENT SYSTEM PAGE NUMBER: 434
PRINT DATE: 11/26/2024 SLD COUNTY/SR - ANNUAL PRINT COUNTY: YORK

DIR: B TOTAL LEN: 7.014 MI. DIST: 08-4 SR: 1014
LEFT MUN: HELLAM T RIGHT MUN: HELLAM T

RAMER LN
(PRDR)

0080/1535

0080/2702 LEN=0030 INSTALLED UNKN
018 "DIA CIRC METAL
0080/2423 LEN=0030 INSTALLED UNKN
018 "DIA CIR PLASTIC
0080/2069 LEN=0030 INSTALLED UNKN

RABORN LN
(PRDR)

0070/3248

0080/1384 015 "DIA CIR PLASTIC
LEN=0030 INSTALLED UNKN
0080/0879 018 "DIA CIR PLASTIC
LEN=0033 INSTALLED UNKN
024 "DIA CIR PLASTIC
0080/0321 LEN=0040 INSTALLED UNKN
020131 FT 2 0 66019 0 01 0343+61
5 0080/0000 LENGTH(AH 3055 BK 3542)

RANGE RD
(T946)

0070/0996

0070/2470 018 "DIA CIR PLASTIC
LEN=0030 INSTALLED UNKN
0070/1358 024 "DIA CIR PLASTIC
LEN=0040 INSTALLED UNKN

BROOKLYN DR
(TWP)

0070/0298
016589 FT

0070/0776 030 "DIA CIR PLASTIC
LEN=0040 INSTALLED UNKN
0070/0658 024 "DIA CIR PLASTIC
LEN=0040 INSTALLED UNKN
STONEHEDGE LN
0070/0320 (TWP)
POI 0070/0298 (APRA) BROOKHAVEN MOBIL
016589 FT 2 0 66019 0 01 0379+92
HELLAM
SPRINGETTSBURY T
5 0070/0000 LENGTH(AH 3542 BK 1987)
0060/1552 024 "DIA CIR PLASTIC
LEN=0032 INSTALLED UNKN
0060/0900 015"H 21"W ELLIP METAL
LEN=0040 INSTALLED UNKN
0060/0073 018 "DIA CIR PLASTIC
LEN=0040 INSTALLED UNKN
014602 FT 2 0 66019 0 01 0400+23
5 0060/0000 LENGTH(AH 1987 BK 3429)
018 "DIA CIR PLASTIC
0050/2901 LEN=0035 INSTALLED UNKN

EXTRACT DATE: 11/25/2024 ROADWAY MANAGEMENT SYSTEM PAGE NUMBER: 433
PRINT DATE: 11/26/2024 SLD COUNTY/SR - ANNUAL PRINT COUNTY: YORK

DIR: B TOTAL LEN: 7.014 MI. DIST: 08-4 SR: 1014
LEFT MUN: SPRINGETTSBURY T RIGHT MUN: SPRINGETTSBURY T

2 0 66019 0 01 0434+52 011173 FT
LOWER GLADES RD
(T839) 0050/0000

TROUT RUN RD
(T945) 0040/0795

008517 FT

VALLEY VISTA DR
(TWP) 0030/2400
VALLEY VISTA DR
(TWP) 0030/2108

0050/2436	018 "DIA CIR PLASTIC LEN=0040 INSTALLED UNKN
0050/2396	030 "DIA CIR PLASTIC LEN=0070 INSTALLED UNKN
0050/1825	018 "DIA CIR PLASTIC LEN=0050 INSTALLED UNKN
0050/1594	030 "DIA CIR PLASTIC LEN=0040 INSTALLED UNKN
0050/0988	012"H 15"W ELLIP METAL LEN=0032 INSTALLED UNKN
0050/0031 011173 FT	014"H 23"W ELLIP CONC LEN=0052 INSTALLED UNKN
0050/0000	LENGTH(AH 3429 BK 2656) 024 "DIA CIR PLASTIC
0040/2144	LEN=0030 INSTALLED UNKN
0040/1855	018 "DIA CIR PLASTIC LEN=0040 INSTALLED UNKN
0040/0800	015 "DIA CIRC METAL LEN=0050 INSTALLED UNKN
0040/0758	018 "DIA CIR PLASTIC LEN=0035 INSTALLED UNKN
0040/0010 008517 FT	036"H 72"W CON BOX CUL LEN=0001 INSTALLED UNKN
0040/0000	2 0 66019 0 01 0460+84 TR.CODORUS C STRUCTURE LENGTH 9 FT BMSID 66/1014/0040/0000
0030/2557	LENGTH(AH 2656 BK 2984) 018 "DIA CIR PLASTIC LEN=0045 INSTALLED UNKN
0030/1879	MT ZION RD (SR0024 SEG 0532/0000)
0030/1844	018 "DIA CIRC CONCR LEN=0090 INSTALLED UNKN
	024 "DIA CIRC METAL

EXTRACT DATE: 11/25/2024 ROADWAY MANAGEMENT SYSTEM PAGE NUMBER: 432
PRINT DATE: 11/26/2024 SLD COUNTY/SR - ANNUAL PRINT COUNTY: YORK

DIR: B TOTAL LEN: 7.014 MI. DIST: 08-4 SR: 1014
LEFT MUN: SPRINGETTSBURY T RIGHT MUN: SPRINGETTSBURY T

GLEN HOLLOW DR
(TWP)

0030/0655

2 0 66019 0 01 0490+96 005533 FT
PARK VIEW RD
(T858)

0030/0000

MANTLE LN
(TWP)

0020/0610
002358 FT

NORTHVIEW RD
(T860)

0010/1765

2 0 66019 0 01 0546+03 000000 FT
SHERMAN ST
(SR1033 SEG 0040/1480) 0010/0000

0030/1098 LEN=0035 INSTALLED UNKN

0030/0443 015 "DIA CIRC METAL
005533 FT LEN=0027 INSTALLED UNKN

5 0030/0000 LENGTH(AH 2984 BK 3175)
015 "DIA CIR PLASTIC
0020/3121 LEN=0050 INSTALLED UNKN
018 "DIA CIR PLASTIC
0020/2698 LEN=0035 INSTALLED UNKN

0020/2072 015 "DIA CIRC METAL
LEN=0030 INSTALLED UNKN
018 "DIA CIR PLASTIC
0020/1924 LEN=0040 INSTALLED UNKN
036 "DIA CIR PLASTIC
0020/1380 LEN=0080 INSTALLED UNKN

002358 FT 2 0 66019 0 01 0522+71
RADIO RD
(TWP)
5 0020/0000 LENGTH(AH 3175 BK 2358)
018 "DIA CIRC METAL
0010/2198 LEN=0033 INSTALLED UNKN

0010/1144 015 "DIA CIR PLASTIC
LEN=0030 INSTALLED UNKN
FINE VIEW RD
0010/0970 (T825)

0010/0250 KALREDA RD
(TWP)
013 "DIA CIRC METAL
0010/0070 LEN=0060 INSTALLED UNKN
015"H 15"W ELLIP CONC
0010/0022 LEN=0012 INSTALLED UNKN
015"H 15"W BOX CULVRT+
0010/0010 LEN=0060 INSTALLED UNKN
NC DR RUCK VALLEY RD

000000 FT SHERMAN ST
(SR1033 SEG 0040/1480)
MFC BEGIN = D
5 0010/0000 LENGTH(AH 2358 BK 0000)

EXTRACT DATE: 11/25/2024 ROADWAY MANAGEMENT SYSTEM PAGE NUMBER: 431
PRINT DATE: 11/26/2024 SLD COUNTY/SR - ANNUAL PRINT COUNTY: YORK

DIR: B TOTAL LEN: 2.610 MI. DIST: 08-4 SR: 1013
LEFT MUN: NEWBERRY T RIGHT MUN: NEWBERRY T

GRANDVIEW DR
(T949)

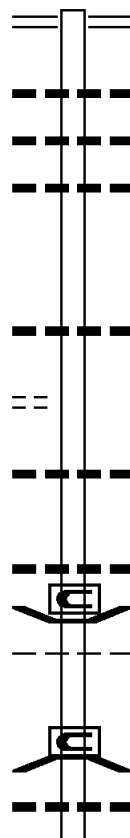
013782 FT

012390 FT

0050/0867

009886 FT

009112 FT



013782 FT YORK HAVEN RD
0060/1392 (SR0382 SEG 0050/0000)

0060/0654 024 "DIA CIRC METAL
LEN=0050 INSTALLED 2017
0060/0319 018 "DIA CIRC METAL
LEN=0040 INSTALLED 2017
0060/0093 060 "DIA CIR PLASTIC
LEN=0050 INSTALLED 2015
012390 FT 2 0 66200 0 00 0125+00
0060/0000 LENGTH(AH 1392 BK 2504)

0050/1582 018 "DIA CIRC METAL
LEN=0040 INSTALLED 2017

0050/0020 024 "DIA CIRC METAL
LEN=0044 INSTALLED 2017
009886 FT 2 0 66200 0 00 0099+03
0050/0000 LENGTH(AH 2504 BK 0774)
060 "DIA CIR PLASTIC
0040/0549 LEN=0116 INSTALLED 2015
BMSBN 66/1013/0040/0085

0040/0296 NEWBERRY
0040/0200 CONEWAGO T
2 0 66200 0 00 0090+79
BRIDGE CLOSED
CONEWAGO CK.

0040/0064 BMSBG 66/1013/0040/0085
018"H 18"W CON BOX CUL
0040/0052 LEN=0077 INSTALLED UNKN
009112 FT 2 0 66200 0 00 0090+79

EXTRACT DATE: 11/25/2024 ROADWAY MANAGEMENT SYSTEM PAGE NUMBER: 430
PRINT DATE: 11/26/2024 SLD COUNTY/SR - ANNUAL PRINT COUNTY: YORK

DIR: B TOTAL LEN: 2.610 MI. DIST: 08-4 SR: 1013
LEFT MUN: CONEWAGO T RIGHT MUN: CONEWAGO T

Stationing	Length	Material	Installation
0040/0000	0030	018" DIA CIRC METAL	1999
0030/2950	0030	036" DIA CIRC METAL	1999
0030/2349	0030	024" DIA CIRC METAL	UNKN
0030/1948	0040	018" DIA CIRC METAL	1999
0030/1040	0030	024" DIA CIRC METAL	1999
0030/0577	0040	024" DIA CIRC METAL	1999
006000 FT	2 0 66200 0 00 0060+20		
0030/0000	0030	018" DIA CIRC METAL	1999
0020/0407	0035	018" DIA CIRC METAL	1999
002993 FT	2 0 66200 0 00 0030+13		
0020/0000	3007	026"H 36"W ELLIP METAL	1999
0010/1761	0077	021"H 15"W METAL ARCH	UNKN
0010/1565	0035	018" DIA CIRC METAL	1999
0010/1009	0030	ROOSTER LN	UNKN
0010/0993	0040	024" DIA CIR PLASTIC	1998
0010/0480	0040	024" DIA CIR PLASTIC	1998
000000 FT	0020/0000		
0010/0000	2993	026"H 36"W ELLIP METAL	1999

2 0 66200 0 00 0000+00 000000 FT
CONEWAGO CREEK RD
(SR1004 SEG 0020/0000) 0010/0000

EXTRACT DATE: 11/25/2024 ROADWAY MANAGEMENT SYSTEM PAGE NUMBER: 429
PRINT DATE: 11/26/2024 SLD COUNTY/SR - ANNUAL PRINT COUNTY: YORK

DIR: B TOTAL LEN: 2.001 MI. DIST: 08-4 SR: 1012
LEFT MUN: SPRINGETTSBURY T RIGHT MUN: SPRINGETTSBURY T

010567 FT

LC TO CEN YORK HS RD
(PRDR)

0042/1203

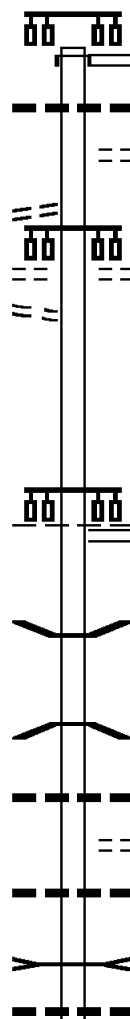
CENTRAL YORK HS RD
(PRDR)

0042/1116

LC FROM CEN YORK HS RD
(CONN)

0042/1020

007989 FT



010567 FT
INTER-AHD

SHERMAN ST
(SR1033 SEG 0072/0675)
SHERMAN ST
(SR1033 SEG 0072/0675)

0042/2578

0042/2186 018 "DIA CIRC CONCR
LEN=0050 INSTALLED UNKN
SOUTH HILL RD
0042/1737 (T834)

GREEN RIDGE LN
(T832)

0042/1116

007989 FT 0 0 00000 0 00 0000+00
SHERIDAN RD
(SR1035 SEG 0020/0796)

SPRINGETTSBURY
MANCHESTER T
5 0042/0000 LENGTH(AH 2578 BK 3555)

0030/2338 BMS EN 66/1012/0030/2073
2 0 66021 0 01 0181+68
NC MU NDIS MILL RD

0030/2073 CODORUS CRK.
BMSBG 66/1012/0030/2073

0030/1308 018 "DIA CIRC CONCR
LEN=0015 INSTALLED UNKN
WOODLAND VIEW DR
0030/0902 (T900)

0030/0850 024 "DIA CIRC CONCR
LEN=0070 INSTALLED UNKN
T. CONEWAGO

0030/0758 STRUCTURE LENGTH 8 FT
BMSID 66/1012/0030/0792

0030/0514 018 "DIA CIRC CONCR
LEN=0062 INSTALLED UNKN

EXTRACT DATE: 11/25/2024 ROADWAY MANAGEMENT SYSTEM PAGE NUMBER: 428
PRINT DATE: 11/26/2024 SLD COUNTY/SR - ANNUAL PRINT COUNTY: YORK

DIR: B TOTAL LEN: 2.001 MI. DIST: 08-4 SR: 1012
LEFT MUN: MANCHESTER T RIGHT MUN: MANCHESTER T

		==	0030/0510	BLACK BRIDGE RD (T836)
		==	0030/0253	018 "DIA CIRC CONCR
004434 FT		==	004434 FT	LEN=0060 INSTALLED UNKN
		==		2 0 66021 0 01 0204+47
		==		LOCUST LN (T943)
		==	0030/0000	LENGTH(AH 3555 BK 1854)
		==	0020/1370	018 "DIA CIRC CONCR
		==		LEN=0052 INSTALLED UNKN
		==	0020/0685	018 "DIA CIRC CONCR
		==		LEN=0030 INSTALLED UNKN
		==	0020/0471	018 "DIA CIRC CONCR
		==		LEN=0036 INSTALLED UNKN
MUNDIS RACE RD (T836)	0020/0374 002580 FT	==	002580 FT	2 0 66021 0 01 0224+75
		==		T CODORUS CK
		==		STRUCTURE LENGTH 28 FT
		==		BMSID 66/1012/0020/0000
		==	0020/0000	LENGTH(AH 1854 BK 2580)
		==		018 "DIA CIRC CONCR
		==	0010/2063	LEN=0080 INSTALLED UNKN
BUSSER RD (T970)	0010/1861	==	0010/1861	(APRA) YORK CO INDUSTRI
		==		018 "DIA CIRC CONCR
		==	0010/1449	LEN=0048 INSTALLED UNKN
		==		015 "DIA CIRC CONCR
		==	0010/1369	LEN=0072 INSTALLED UNKN
CHURCH RD (T949)	0010/1305	==	0010/0891	BMS EN 66/1012/0010/0864
		==		2 0 66021 0 01 0238+14
		==		T. CODORUS CK
		==	0010/0864	BMSBG 66/1012/0010/0864
		==		CONSOLIDATED RAIL CORPO
		==	0010/0701	OVERPASS IS RR X-ING
		==		014 "DIA CIRC CONCR
		==	0010/0648	LEN=0024 INSTALLED UNKN
		==		OTTERBEIN LN
		==	0010/0183	(TWP)
000000 FT		==	000000 FT	2 0 66021 0 02 0250+55
		==		NC EMIG RD
		==		GEORGE ST
		==		(SR0181 SEG 0080/0000)
		==	0010/0000	MFC BEGIN = D
		==		LENGTH(AH 2580 BK 0000)

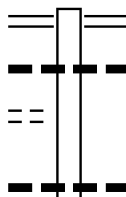
EXTRACT DATE: 11/25/2024 ROADWAY MANAGEMENT SYSTEM PAGE NUMBER: 427
PRINT DATE: 11/26/2024 SLD COUNTY/SR - ANNUAL PRINT COUNTY: YORK

DIR: B TOTAL LEN: 2.139 MI. DIST: 08-4 SR: 1011
LEFT MUN: NEWBERRY T RIGHT MUN: NEWBERRY T

FISHING CREEK AV
(TWP)

011292 FT

0040/2656



011292 FT YORK ST
0040/2928 (SR0262 SEG 0220/1203)
018 " DIA CIRC METAL
0040/2900 LEN=0040 INSTALLED 1999

0040/2050 036 " DIA CIRC METAL
LEN=0050 INSTALLED 1999

DIR: B TOTAL LEN: 2.139 MI. DIST: 08-4 SR: 1011
LEFT MUN: NEWBERRY T RIGHT MUN: NEWBERRY T

DIR: B TOTAL LEN: 2.353 MI. DIST: 08-4 SR: 1010
LEFT MUN: EAST MANCHESTER T RIGHT MUN: EAST MANCHESTER T

005927 FT

```

005927 FT 1 1 01993 0 00 0050+24
0040/0000 LENGTH(AH 3450 BK 2509)
015 "DIA CIRC CONCR
0030/2419 LEN=0035 INSTALLED UNKN

015 "DIA CIRC CONCR
0030/1697 LEN=0035 INSTALLED UNKN

```

EXTRACT DATE: 11/25/2024 ROADWAY MANAGEMENT SYSTEM PAGE NUMBER: 424
PRINT DATE: 11/26/2024 SLD COUNTY/SR - ANNUAL PRINT COUNTY: YORK

DIR: B TOTAL LEN: 2.353 MI. DIST: 08-4 SR: 1010
LEFT MUN: EAST MANCHESTER T RIGHT MUN: EAST MANCHESTER T

BRYLEA DR
(TWP)

0030/0281
003418 FT

1 1 01993 0 00 0000+00 000903 FT
LIVERPOOL TPK
(T969)

0020/0000

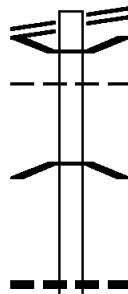
000000 FT

Station	Description
0030/1148	015"H 18"W ELLIP CONC LEN=0035 INSTALLED UNKN
0030/0577	015 "DIA CIRC CONCR LEN=0099 INSTALLED UNKN
003418 FT	1 1 01993 0 00 0025+15
0030/0000	LENGTH(AH 2509 BK 2515) 024 "DIA CIRC CONCR
0020/2391	LEN=0035 INSTALLED UNKN
0020/1782	EAST MANCHESTER MANCHESTER T
0020/0866	015 "DIA CIRC CONCR LEN=0035 INSTALLED UNKN
0020/0073	015 "DIA CIRC CONCR LEN=0059 INSTALLED UNKN
0020/0020	036 "DIA CIRC CONCR LEN=0050 INSTALLED UNKN
000903 FT	
0020/0000	LENGTH(AH 2515 BK 0903) 015 "DIA CIR PLASTIC
0010/0864	LEN=0040 INSTALLED 2017
0010/0800	015 "DIA CIR PLASTIC LEN=0040 INSTALLED 2017
0010/0502	BMSID 66/1010/0010/0518 RETAINING WALL END
0010/0489	BMSID 66/1010/0010/0288 RETAINING WALL END
0010/0488	BMSID 66/1010/0010/0366 0 0 00000 0 00 0000+00
0010/0441	NORFOLK SOUTHERN RAI RR BMSBG 66/1010/0010/0518
0010/0366	RETAINING WALL BEGIN BMSID 66/1010/0010/0366
0010/0288	RETAINING WALL BEGIN BMSID 66/1010/0010/0288
000000 FT	1 1 01993 1 00 0121+06
NC ST	ARVIEW RD GEORGE ST (SR0181 SEG 0090/0000)
INTER-BK	CHURCH RD (SR0238 SEG 0150/2290)
0010/0000	MFC BEGIN = D LENGTH(AH 0903 BK 0000)

EXTRACT DATE: 11/25/2024 ROADWAY MANAGEMENT SYSTEM PAGE NUMBER: 423
PRINT DATE: 11/26/2024 SLD COUNTY/SR - ANNUAL PRINT COUNTY: YORK

DIR: B TOTAL LEN: 3.024 MI. DIST: 08-4 SR: 1009
LEFT MUN: GOLDSBORO B RIGHT MUN: GOLDSBORO B

VALLEY RD 015968 FT
(SR0262 SEG 0190/0000) 0060/3073



015968 FT BROADWAY ST
0060/3073 (SR0262 SEG 0190/0000)
0060/3032 BMSBN 66/1009/0060/2993
GOLDSBORO
0060/3029 NEWBERRY T
2 0 66003 0 05 0794+70
FISHING CRK.
0060/2965 BMSBG 66/1009/0060/2993

0060/1475 024 " DIA CIR PLASTIC
LEN=0040 INSTALLED 2000

EXTRACT DATE: 11/25/2024 ROADWAY MANAGEMENT SYSTEM PAGE NUMBER: 422
PRINT DATE: 11/26/2024 SLD COUNTY/SR - ANNUAL PRINT COUNTY: YORK

DIR: B TOTAL LEN: 3.024 MI. DIST: 08-4 SR: 1009
LEFT MUN: NEWBERRY T RIGHT MUN: NEWBERRY T

					0060/1017	036 "DIA CIR PLASTIC LEN=0050 INSTALLED UNKN
012895 FT					012895 FT	2 0 66003 0 05 0794+70
					0060/0000	LENGTH(AH 3073 BK 2756)
					0050/2700	060 "DIA CIRC CONCR LEN=0035 INSTALLED UNKN
					0050/1536	018 "DIA CIR PLASTIC LEN=0042 INSTALLED UNKN
					0050/1152	036 "DIA CIRC METAL LEN=0040 INSTALLED UNKN
					0050/0759	018 "DIA CIR PLASTIC LEN=0040 INSTALLED 2000
010139 FT					0050/0423	018 "DIA CIR PLASTIC LEN=0040 INSTALLED UNKN
					010139 FT	2 0 66003 0 05 0767+36
						SCARLET OAK DR (PRDR)
					0050/0000	LENGTH(AH 2756 BK 2437)
					0040/2138	BMSBN 66/1009/0040/2167
						2 0 66003 0 05 0742+79
					0040/2102	UNT TO FISHING CREEK BMSBG 66/1009/0040/2167
					0040/1331	018 "DIA CIRC METAL LEN=0040 INSTALLED UNKN
					0040/1265	VALLEY GREEN RD (T949)
					0040/0662	018 "DIA CIR PLASTIC LEN=0035 INSTALLED UNKN
					0040/0318	015"H 21"W ELLIPTICAL* LEN=0040 INSTALLED 2000
						BASS LAKE RD (TWP)
007702 FT					0040/0181	2 0 66003 0 05 0742+22
					007702 FT	LENGTH(AH 2437 BK 3508)
					0040/0000	BMSBN 66/1009/0040/0057
					0030/3450	
CARTREF RD (T904)						2 0 66003 0 05 0707+81
0030/3441					0030/3431	T.FISHING CK BMSBG 66/1009/0040/0057
					0030/2872	018 "DIA CIR PLASTIC LEN=0040 INSTALLED 2000
					0030/2585	018 "DIA CIRC METAL LEN=0035 INSTALLED UNKN

EXTRACT DATE: 11/25/2024 ROADWAY MANAGEMENT SYSTEM PAGE NUMBER: 421
PRINT DATE: 11/26/2024 SLD COUNTY/SR - ANNUAL PRINT COUNTY: YORK

DIR: B TOTAL LEN: 3.024 MI. DIST: 08-4 SR: 1009
LEFT MUN: NEWBERRY T RIGHT MUN: NEWBERRY T

2 0 66003 0 05 0707+81 004194 FT
RED MILL RD
(T974) 0030/0000

002858 FT

MAPLE HILL DR
(T939) 0010/2200

000000 FT

0030/2021	036 " DIA	CIRC METAL
0030/1801	LEN=0040	INSTALLED UNKN
0030/1255	036 " DIA	CIR PLASTIC
0030/0691	LEN=0040	INSTALLED UNKN
0030/0429	036 " DIA	CIRC CONCR
0030/0045	LEN=0035	INSTALLED UNKN
004194 FT	018 " DIA	CIRC METAL
0030/0000	LEN=0035	INSTALLED UNKN
0020/0918	018 " DIA	CIR PLASTIC
0020/0874	LEN=0040	INSTALLED UNKN
0020/0704	024 " DIA	CIR PLASTIC
0020/0685	LEN=0040	INSTALLED UNKN
002858 FT	LEN=0040	INSTALLED UNKN
0020/0000	LENGTH(AH 3508 BK 1336)	
0010/2545	066 " DIA	CIRC CONCR
0010/2116	LEN=0045	INSTALLED UNKN
0010/1595	T. FISHING CREEK	
0010/1297	STRUCTURE LENGTH 11 FT	
0010/0982	BMSID 66/1009/0020/0918	
0010/0599	CHURCH RD	
000000 FT	(T874)	
	018 " DIA	CIR PLASTIC
	LEN=0035	INSTALLED UNKN
	2 0 66003 0 05 0694+45	
	0020/0000	LENGTH(AH 1336 BK 2858)
	060 " DIA	CIR PLASTIC
	LEN=0050	INSTALLED UNKN
	030 " DIA	CIRC METAL
	LEN=0050	INSTALLED 2000
	018 " DIA	CIR PLASTIC
	LEN=0035	INSTALLED UNKN
	018 " DIA	CIR PLASTIC
	LEN=0035	INSTALLED 1999
	018 " DIA	CIR PLASTIC
	LEN=0035	INSTALLED UNKN
	018 " DIA	CIR PLASTIC
	LEN=0035	INSTALLED UNKN
	2 0 66003 0 05 0666+12	
	000000 FT	
	NC PINES RD	
	OLD TRAIL RD	
	(SR0382 SEG 0110/1278)	
	INTER-BK	
	RAMP C RD	
	(SR8023 SEG 0010/0473)	
	MFC BEGIN = D	
	0010/0000	LENGTH(AH 2858 BK 0000)

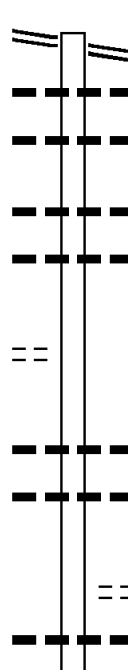
EXTRACT DATE: 11/25/2024 ROADWAY MANAGEMENT SYSTEM PAGE NUMBER: 420
PRINT DATE: 11/26/2024 SLD COUNTY/SR - ANNUAL PRINT COUNTY: YORK
DIR: B TOTAL LEN: 7.421 MI. DIST: 08-4 SR: 1008
LEFT MUN: HELLAM T RIGHT MUN: HELLAM T

ACCOMAC RD 039181 FT
(SR1037 SEG 0040/1275) 0150/2192

DEER FOREST RD
(T780)

036989 FT
0140/1713

035030 FT



039181 FT ACCOMAC RD
0150/2192 (SR1037 SEG 0040/1275)
015 "DIA CIR PLASTIC
0150/1825 LEN=0001 INSTALLED UNKN
024 "DIA CIRC METAL
0150/1438 LEN=0045 INSTALLED UNKN
018 "DIA CIR PLASTIC
0150/0560 LEN=0045 INSTALLED 1999
015 "DIA CIRC METAL
0150/0138 LEN=0040 INSTALLED UNKN
036989 FT 2 0 66152 0 01 0389+27
5 0150/0000 LENGTH(AH 2192 BK 1959)
018 "DIA CIR PLASTIC
0140/0546 LEN=0040 INSTALLED 1999
018 "DIA CIR PLASTIC
0140/0030 LEN=0030 INSTALLED UNKN
035030 FT 2 0 66152 0 01 0369+04
RUDY RD
(T780)
5 0140/0000 LENGTH(AH 1959 BK 3545)
018 "DIA CIRC METAL
0130/3060 LEN=0040 INSTALLED UNKN
024 "DIA CIRC METAL

EXTRACT DATE: 11/25/2024 ROADWAY MANAGEMENT SYSTEM PAGE NUMBER: 419
PRINT DATE: 11/26/2024 SLD COUNTY/SR - ANNUAL PRINT COUNTY: YORK

DIR: B TOTAL LEN: 7.421 MI. DIST: 08-4 SR: 1008
LEFT MUN: HELLAM T RIGHT MUN: HELLAM T

		--	0130/2839	LEN=0050	INSTALLED UNKN
		=	0130/2553	ADAMSON LN	
		--	0130/2437	(PRDR)	
		=	0130/2390	018 "DIA CIR PLASTIC	
		--		LEN=0035	INSTALLED UNKN
		=		KAUFFMAN LN	
NORTHRIDGE LN	0130/2300	--		(PRDR)	
		=			
		--	0130/0990	LEEWOOD LN	
		=		(PRDR)	
DUGAN LN	0130/0780	--			
		=			
		--	0130/0009	015 "DIA CIR PLASTIC	
		=	031485 FT	LEN=0032	INSTALLED UNKN
	031485 FT	--		2 0 66152 0 01 0333+35	
		=		MILLSTONE RD	
		--	0130/0000	(T783)	
		=		LENGTH(AH 3545 BK 2666)	
		--	0120/1070	024 "DIA CIRC METAL	
		=		LEN=0048	INSTALLED UNKN
		--	0120/0668	024 "DIA CIR PLASTIC	
		=		LEN=0040	INSTALLED 1999
	028819 FT	--	028819 FT	2 0 66152 0 01 0306+69	
		=		CHIMNEY ROCK RD	
		--	0120/0000	(T782)	
		=		LENGTH(AH 2666 BK 2904)	
		--	0110/1131	024 "DIA CIRC METAL	
		=		LEN=0040	INSTALLED UNKN
		--	0110/0776	024 "DIA CIR PLASTIC	
		=		LEN=0028	INSTALLED UNKN
	025915 FT	--	025915 FT	2 0 66152 0 01 0277+65	
		=	0110/0000	LENGTH(AH 2904 BK 2335)	
		--	0100/1895	015 "DIA CIRC METAL	
		=		LEN=0030	INSTALLED UNKN
RIVER DR		--		TOWER RD	

EXTRACT DATE: 11/25/2024 ROADWAY MANAGEMENT SYSTEM PAGE NUMBER: 418
PRINT DATE: 11/26/2024 SLD COUNTY/SR - ANNUAL PRINT COUNTY: YORK

DIR: B TOTAL LEN: 7.421 MI. DIST: 08-4 SR: 1008
LEFT MUN: HELLAM T RIGHT MUN: HELLAM T

(T783)	0100/1471	==	==	0100/1471	(T852)	
		--	--	0100/1451	024 "DIA	CIR PLASTIC
		--	--		LEN=0045	INSTALLED UNKN
		--	--	0100/0919	018 "DIA	CIRC METAL
		--	--		LEN=0035	INSTALLED UNKN
		--	--	0100/0713	018 "DIA	CIRC METAL
		--	--		LEN=0010	INSTALLED 2001
		--	--		018 "DIA	CIR PLASTIC
		--	--	0100/0086	LEN=0035	INSTALLED 1999
2 0 66152 0 01 0254+30 023580 FT				023580 FT		
FORGE LN						
(T945)	0100/0000	==		5 0100/0000	LENGTH(AH 2335 BK 3591)	
		--	--		024 "DIA	CIRC METAL
		--	--	0090/2612	LEN=0035	INSTALLED UNKN
		--	--		024 "DIA	CIR PLASTIC
		--	--	0090/1393	LEN=0040	INSTALLED UNKN
		--	--		024 "DIA	CIR PLASTIC
		--	--	0090/0568	LEN=0030	INSTALLED UNKN
		--	--		024 "DIA	CIRC METAL
		--	--	0090/0017	LEN=0030	INSTALLED UNKN
019989 FT				019989 FT	2 0 66152 0 01 0218+13	
				5 0090/0000	LENGTH(AH 3591 BK 2922)	
		--	--		015 "DIA	CIRC METAL
		--	--	0080/1666	LEN=0032	INSTALLED UNKN
		--	--		018 "DIA	CIRC METAL
		--	--	0080/1016	LEN=0035	INSTALLED UNKN
		--	--		017067 FT	2 0 66152 0 01 0189+25
017067 FT				5 0080/0000	LENGTH(AH 2922 BK 2945)	
		--	--		024 "DIA	CIRC METAL
		--	--	0070/2692	LEN=0030	INSTALLED UNKN
		--	--		018 "DIA	CIR PLASTIC
		--	--	0070/1877	LEN=0045	INSTALLED 1999
		--	--		036 "DIA	CIRC METAL
		--	--	0070/0730	LEN=0045	INSTALLED UNKN

EXTRACT DATE: 11/25/2024 ROADWAY MANAGEMENT SYSTEM PAGE NUMBER: 417
PRINT DATE: 11/26/2024 SLD COUNTY/SR - ANNUAL PRINT COUNTY: YORK

DIR: B TOTAL LEN: 7.421 MI. DIST: 08-4 SR: 1008
LEFT MUN: HELLAM T RIGHT MUN: HELLAM T

JENNIFER LN
(PRDR)

0070/0445
014122 FT

==

014122 FT 2 0 66152 0 01 0159+80
5 0070/0000 LENGTH(AH 2945 BK 2886)

--- --

0060/1555 024 "DIA CIR PLASTIC
LEN=0080 INSTALLED UNKN

--- --

0060/0893 018 "DIA CIR PLASTIC
LEN=0050 INSTALLED UNKN

--- --

0060/0444 018 "DIA CIR PLASTIC
LEN=0035 INSTALLED 1999

--- --

0060/0219 018 "DIA CIR PLASTIC
LEN=0040 INSTALLED 1999

RIVER FARM RD
(T945)

011236 FT
0060/0000

==

011236 FT 2 0 66152 0 01 0131+23
NC FURNACE RD
5 0060/0000 LENGTH(AH 2886 BK 1685)
0050/1646 BMSBN 66/1008/0050/1480

--- --

0050/1563 EAST MANCHESTER T
2 0 66152 0 00 0103+31

--- --

0050/1480 CODORUS CRK.
BMSBG 66/1008/0050/1480

RIVERVIEW DR
(T949)

0050/1433

==

--- --

0050/1338 060 "DIA CIR PLASTIC
LEN=0090 INSTALLED UNKN

--- --

0050/0758 024 "DIA CIRC METAL
LEN=0040 INSTALLED UNKN

--- --

0050/0541 024 "DIA CIRC METAL
LEN=0045 INSTALLED UNKN

--- --

0050/0281 018 "DIA CIRC METAL
LEN=0040 INSTALLED UNKN

--- --

0050/0100 018 "DIA CIR PLASTIC
LEN=0050 INSTALLED UNKN

ABBAY RD
(PRDR)

0050/0057
009551 FT

==

009551 FT 2 0 66152 0 00 0088+51
5 0050/0000 LENGTH(AH 1685 BK 2986)

--- --

0040/2862 024 "DIA CIRC METAL
LEN=0040 INSTALLED UNKN

EXTRACT DATE: 11/25/2024 ROADWAY MANAGEMENT SYSTEM PAGE NUMBER: 416
PRINT DATE: 11/26/2024 SLD COUNTY/SR - ANNUAL PRINT COUNTY: YORK

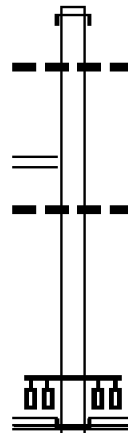
DIR: B TOTAL LEN: 7.421 MI. DIST: 08-4 SR: 1008
LEFT MUN: EAST MANCHESTER T RIGHT MUN: EAST MANCHESTER T

006565 FT	006565 FT	2 0 66152 0 00 0058+49
		JERUSALEM SCHOOL RD
		(T949)
	5 0040/0000	LENGTH(AH 2986 BK 3537)
	0030/1904	018 "DIA CIR PLASTIC
		LEN=0035 INSTALLED UNKN
	0030/0362	018 "DIA CIRC METAL
	003028 FT	LEN=0040 INSTALLED UNKN
MT HEBRON RD		2 0 66152 0 00 0023+12
(SR1029 SEG 0010/0000)		MT HEBRON RD
	5 0030/0000	(TWP)
		LENGTH(AH 3537 BK 2319)
	0020/2319	036 "DIA CIRC METAL
		LEN=0060 INSTALLED UNKN
	0020/2315	018 "DIA CIRC METAL
		LEN=0100 INSTALLED 2000
	0020/1923	018 "DIA CIR PLASTIC
		LEN=0030 INSTALLED UNKN
	0020/1889	024 "DIA CIR PLASTIC
		LEN=0035 INSTALLED UNKN
	0020/0465	015 "DIA CIR PLASTIC
		LEN=0030 INSTALLED UNKN
	0020/0198	HILLVIEW DR
		(T950)
	0020/0157	018 "DIA CIRC CONCR
	000709 FT	LEN=0070 INSTALLED UNKN
2 0 66152 0 00 0000+00		
SAGINAW RD		
(SR1025 SEG 0010/0000)	5 0020/0000	LENGTH(AH 2319 BK 0709)
000000 FT	000000 FT	2 0 66040 0 00 0023+76
		NC CO DORUS FURNACE RD
		SHERMAN ST ET
	INTER-BK	(SR0024 SEG 0600/0000)
		SHERMAN ST ET
		(SR0024 SEG 0600/0000)
		MFC BEGIN = D
	5 0010/0000	LENGTH(AH 0709 BK 0000)

EXTRACT DATE: 11/25/2024 ROADWAY MANAGEMENT SYSTEM PAGE NUMBER: 415
 PRINT DATE: 11/26/2024 SLD COUNTY/SR - ANNUAL PRINT COUNTY: YORK
 DIR: B TOTAL LEN: .307 MI. DIST: 08-4 SR: 1007
 LEFT MUN: FAIRVIEW T RIGHT MUN: FAIRVIEW T

001620 FT

000000 FT



001620 FT
 INTER-AHD RAMP N RD
 0010/1620 (SR8027 SEG 0752/0000)
 024 " DIA CIRC METAL
 0010/1212 LEN=0060 INSTALLED UNKN

 0010/0227 RAMP M RD
 (SR8027 SEG 0762/0203)
 018 " DIA CIRC CONCR
 0010/0037 LEN=0090 INSTALLED UNKN
 000000 FT 2 0 66113 7 00 0021+39
 NC SA SALEM RD
 WYNDAMERE RD
 (SR0177 SEG 0220/0000)

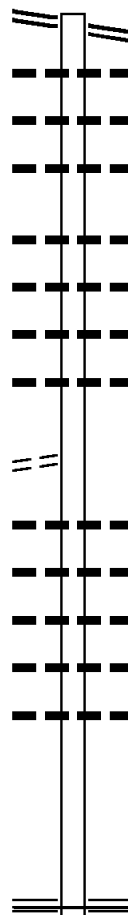
 INTER-BK SALEM RD
 (T684)
 MFC BEGIN = D
 0010/0000 LENGTH(AH 1620 BK 0000)

EXTRACT DATE: 11/25/2024 ROADWAY MANAGEMENT SYSTEM PAGE NUMBER: 414
PRINT DATE: 11/26/2024 SLD COUNTY/SR - ANNUAL PRINT COUNTY: YORK
DIR: B TOTAL LEN: .992 MI. DIST: 08-4 SR: 1006
LEFT MUN: EAST MANCHESTER T RIGHT MUN: EAST MANCHESTER T

MARKET ST 005238 FT
(SR1027 SEG 0010/0000) 0020/2132

2 0 66020 0 04 0709+58 003106 FT
GRAVEL HILL RD
(T931) 0020/0000

000000 FT



005238 FT SAGINAW RD
0020/2132 (SR1025 SEG 0020/2974)
036 "DIA CIR PLASTIC
0020/2007 LEN=0048 INSTALLED UNKN
018 "DIA CIR PLASTIC
0020/1802 LEN=0040 INSTALLED UNKN
018 "DIA CIR PLASTIC
0020/1541 LEN=0035 INSTALLED UNKN

018 "DIA CIR PLASTIC
0020/0903 LEN=0031 INSTALLED UNKN
036 "H 72 "W STRUCTURE *
0020/0575 LEN=0054 INSTALLED UNKN
030 "DIA CIR PLASTIC
0020/0229 LEN=0040 INSTALLED UNKN
030 "DIA CIR PLASTIC
0020/0223 LEN=0040 INSTALLED UNKN
003106 FT

5 0020/0000 LENGTH(AH 2132 BK 3106)
018 "DIA CIR PLASTIC
0010/2250 LEN=0035 INSTALLED UNKN
018 "DIA CIR PLASTIC
0010/2050 LEN=0035 INSTALLED UNKN
024 "DIA CIR PLASTIC
0010/1841 LEN=0035 INSTALLED UNKN
018 "DIA CIR PLASTIC
0010/1607 LEN=0040 INSTALLED UNKN
024 "DIA CIR PLASTIC
0010/1031 LEN=0040 INSTALLED UNKN

000000 FT 2 0 66020 0 04 0678+66
NC LONG RD
SHERMAN ST ET
(SR0024 SEG 0620/0000)
MFC BEGIN = E

5 0010/0000 LENGTH(AH 3106 BK 0000)

EXTRACT DATE: 11/25/2024 ROADWAY MANAGEMENT SYSTEM PAGE NUMBER: 413
PRINT DATE: 11/26/2024 SLD COUNTY/SR - ANNUAL PRINT COUNTY: YORK

DIR: B TOTAL LEN: 1.747 MI. DIST: 08-4 SR: 1005
LEFT MUN: FAIRVIEW T RIGHT MUN: FAIRVIEW T

MIFFLIN AV
(T728)

009222 FT

0040/1381

007427 FT



009222 FT

INTER-AHD
0040/1795

0040/1693

0040/1597

0040/1438

0040/1281

0040/0921

0040/0762

007427 FT

MARSH RUN RD
(T980)

018 "DIA CIRC CONCR
LEN=0045 INSTALLED UNKN
018 "DIA CIRC CONCR UNKN
LEN=0049 INSTALLED UNKN
018 "DIA CIRC CONCR
LEN=0050 INSTALLED UNKN

042 "DIA CIRC CONCR
LEN=0075 INSTALLED UNKN
BMS EN 66/1005/0040/0802
2 0 66156 0 00 0132+00
PA TURNPIKE (I-76)
BMS BG 66/1005/0040/0802

2 0 66156 0 00 0132+00
GRANITE QUARRY RD
(T978)

DIR: B TOTAL LEN: 1.747 MI.
LEFT MUN: FAIRVIEW T

DIST: 08-4 SR: 1005
RIGHT MUN: FAIRVIEW T

005228 FT

002744 FT

0010/1340

000000 FT

OLD YORK RD
(SR1003 SEG 0070/0000) 0010/0000

	S	0040/0000	LENGTH(AH 1795 BK 2199)
-- --		0030/2151	LEN=0080 INSTALLED UNKN
-- --		0030/1765	018 "DIA CIRC CONCR UNKN
-- --		0030/1369	LEN=0040 INSTALLED UNKN
			018 "DIA CIRC CONCR
X			T.MARSH RUN
		0030/0931	STRUCTURE LENGTH 10 FT
-- --			BMSID 66/1005/0030/0878
-- --		0030/0574	018 "DIA CIRC CONCR
-- --			LEN=0053 INSTALLED UNKN
-- --		0030/0373	018 "DIA CIRC CONCR
-- --			LEN=0051 INSTALLED UNKN
-- --		0030/0233	018 "DIA CIRC CONCR
-- --			LEN=0060 INSTALLED UNKN
-- --		0030/0128	018 "DIA CIRC CONCR
		005228 FT	LEN=0055 INSTALLED UNKN
	S	0030/0000	2 0 66156 0 00 0109+47
-- --			LENGTH(AH 2199 BK 2484)
-- --		0020/2156	015 "DIA CIRC CONCR
-- --			LEN=0048 INSTALLED 1999
-- --		0020/1855	024 "DIA CIRC CONCR
-- --			LEN=0050 INSTALLED UNKN
-- --		0020/1293	018 "DIA CIRC CONCR
-- --			LEN=0050 INSTALLED UNKN
-- --		0020/0844	018 "DIA CIRC CONCR
			LEN=0064 INSTALLED UNKN
-- --		0020/0044	018 "DIA CIRC CONCR
		002744 FT	LEN=0070 INSTALLED UNKN
	S	0020/0000	2 0 66156 0 00 0084+63
			LENGTH(AH 2484 BK 2744)
-- --		0010/1712	018 "DIA CIRC CONCR
" "			LEN=0048 INSTALLED 1999
-- --		0010/0471	015 "DIA CIRC CONCR
-- --			LEN=0050 INSTALLED UNKN
		0010/0137	015 "DIA CIRC CONCR
		000000 FT	LEN=0046 INSTALLED UNKN
			2 0 66156 0 00 0058+00
			OLD YORK RD
			(SR1003 SEG 0070/0000)
		NC MARSH RUN RD	
		MFC BEGIN = E	
	S	0010/0000	LENGTH(AH 2744 BK 0000)

EXTRACT DATE: 11/25/2024 ROADWAY MANAGEMENT SYSTEM PAGE NUMBER: 411
PRINT DATE: 11/26/2024 SLD COUNTY/SR - ANNUAL PRINT COUNTY: YORK

DIR: B TOTAL LEN: 3.641 MI. DIST: 08-4 SR: 1004
LEFT MUN: EAST MANCHESTER T RIGHT MUN: EAST MANCHESTER T

019222 FT

019222 FT
INTER-AHD

CREEK BOTTOM RD
(T953)
GEORGE ST ET
(SR0181 SEG 0190/0968)

0070/1848

018 "DIA CIRC METAL
LEN=0025 INSTALLED UNKN
018 "DIA CIRC METAL
LEN=0025 INSTALLED 1996
018 "DIA CIRC METAL
LEN=0030 INSTALLED UNKN
CRICKET HILL CT

0070/0554

(PRDR)
018 "DIA CIRC METAL
LEN=0030 INSTALLED UNKN
018 "DIA CIRC METAL
LEN=0030 INSTALLED 1996
BMS EN 66/1004/0070/0000
2 0 66002 0 04 1018+18

0070/0467

0070/0379

0070/0019

017374 FT

TR. CONEWAGO
BMS BG 66/1004/0070/0000
LENGTH(AH 1848 BK 2081)
PARK ST

5 0070/0000

0060/2048

(T959)
015 "DIA CIRC METAL
LEN=0033 INSTALLED UNKN
015 "DIA CIRC METAL
LEN=0035 INSTALLED UNKN
020 "DIA CIRC METAL
LEN=0035 INSTALLED UNKN
018 "DIA CIRC METAL
LEN=0030 INSTALLED 1996

0060/1964

0060/1496

0060/1294

0060/1118

017374 FT



EXTRACT DATE: 11/25/2024 ROADWAY MANAGEMENT SYSTEM PAGE NUMBER: 410
PRINT DATE: 11/26/2024 SLD COUNTY/SR - ANNUAL PRINT COUNTY: YORK

DIR: B TOTAL LEN: 3.641 MI. DIST: 08-4 SR: 1004
LEFT MUN: EAST MANCHESTER T RIGHT MUN: EAST MANCHESTER T

2 0 66002 0 04 1039+18 015293 FT
BOWERS BRIDGE RD
(TWP) 0060/0000

GRIFFITH LN
(T919)

0050/0396
011652 FT

ROOSTER LN
(T939)

0030/2540

Station	Length	Material	Notes
0060/0481 015293 FT	015	"DIA CIRC METAL	LEN=0035 INSTALLED UNKN
0060/0000	024	"H 35"W ELLIP METAL	LEN=0040 INSTALLED 1997
0050/3227	018	"DIA CIRC METAL	LEN=0040 INSTALLED 1996
0050/0770	018	"DIA CIRC METAL	LEN=0040 INSTALLED UNKN
0050/0396 011652 FT	012	"H 15"W ELLIP METAL	LEN=0040 INSTALLED UNKN
0040/2962	042	"DIA CIRC METAL	LEN=0050 INSTALLED 1997
0040/1233	024	"DIA CIRC METAL	LEN=0030 INSTALLED UNKN
0040/0967	015	"DIA CIRC METAL	LEN=0035 INSTALLED 1996
0040/0946	FINKS DR		(T914)
0040/0079	BMSBG 66/1004/0040/0000		EAST MANCHESTER
0040/0037 008567 FT	CONEWAGO T		2 0 66002 0 04 1105+38
0040/0000	LIL CONEWAGO		BMSBG 66/1004/0040/0000
	LENGTH(AH 3085 BK 2572)		

EXTRACT DATE: 11/25/2024 ROADWAY MANAGEMENT SYSTEM PAGE NUMBER: 409
PRINT DATE: 11/26/2024 SLD COUNTY/SR - ANNUAL PRINT COUNTY: YORK

DIR: B TOTAL LEN: 3.641 MI. DIST: 08-4 SR: 1004
LEFT MUN: CONEWAGO T RIGHT MUN: CONEWAGO T

005995 FT		005995 FT	2 0 66002 0 05 1133+88
		5 0030/0000	LENGTH(AH 2572 BK 1648)
			018 "DIA CIRC METAL
		0020/1503	LEN=0040 INSTALLED UNKN
			015 "DIA CIRC METAL
		0020/0741	LEN=0030 INSTALLED UNKN
			015 "DIA CIRC METAL
		0020/0051	LEN=0030 INSTALLED UNKN
			BOWERS BRIDGE RD
		0020/0023	(T940)
		004347 FT	
2 0 66002 0 05 1150+36 004347 FT		5 0020/0000	LENGTH(AH 1648 BK 2146)
BOWERS BRIDGE RD			018 "DIA CIRC METAL
(SR1013 SEG 0010/0000) 0020/0000		0014/1888	LEN=0035 INSTALLED UNKN
			015 "H 21 "W ELLIP METAL
		0014/1521	LEN=0033 INSTALLED UNKN
			018 "DIA CIRC METAL
		0014/0260	LEN=0040 INSTALLED UNKN
			018 "DIA CIRC METAL
		0014/0102	LEN=0030 INSTALLED UNKN
002201 FT		002201 FT	2 0 66002 0 06 1171+99
		5 0014/0000	LENGTH(AH 2146 BK 2201)
			018 "DIA CIRC METAL
		0010/1967	LEN=0030 INSTALLED UNKN
			018 "DIA CIRC METAL
		0010/1342	LEN=0030 INSTALLED UNKN
			018 "DIA CIRC METAL
		0010/1002	LEN=0030 INSTALLED UNKN
			018 "DIA CIRC METAL
		0010/0603	LEN=0030 INSTALLED UNKN
			018 "DIA CIRC METAL
		0010/0412	LEN=0050 INSTALLED UNKN
000000 FT		000000 FT	2 0 66002 0 06 1194+00
		NC CO	NEWAGO CREEK RD
			SUSQUEHANNA TR
		INTER-BK	(SR0297 SEG 0040/1238)
			BIG CONEWAGO AV
			(T400)
			MFC BEGIN = E
		5 0010/0000	LENGTH(AH 2201 BK 0000)

EXTRACT DATE: 11/25/2024 ROADWAY MANAGEMENT SYSTEM PAGE NUMBER: 408
PRINT DATE: 11/26/2024 SLD COUNTY/SR - ANNUAL PRINT COUNTY: YORK
DIR: B TOTAL LEN: 3.831 MI. DIST: 08-4 SR: 1003
LEFT MUN: FAIRVIEW T RIGHT MUN: FAIRVIEW T

020228 FT



020228 FT AH-CUMBERLAND (21)
INTER-AHD BMS EN 66/1003/0100/2780
0100/2952 BRIDGE ST
(SR2035 SEG 0010/0000)

DIST: 08-4 SR: 1003
RIGHT MUN: FAIRVIEW T

DIR: B TOTAL LEN: 3.831 MI. DIST: 08-4 SR: 1003
LEFT MUN: FAIRVIEW T RIGHT MUN: FAIRVIEW T

EXTRACT DATE: 11/25/2024 ROADWAY MANAGEMENT SYSTEM PAGE NUMBER: 405
PRINT DATE: 11/26/2024 SLD COUNTY/SR - ANNUAL PRINT COUNTY: YORK

DIR: B TOTAL LEN: 3.831 MI. DIST: 08-4 SR: 1003
LEFT MUN: FAIRVIEW T RIGHT MUN: FAIRVIEW T

COZY COURT MHP
(TWP)

0030/2347

PARK RD
(T973)

0030/1878

LAFAYETTE DR
(T871)

004596 FT

0020/1912

EMILY LN
(TWP)

0020/0521
002415 FT

FISHING CREEK RD
(SR0262 SEG 0070/0028)

0010/0000
000000 FT

0030/2668 LEN=0045 INSTALLED UNKN

0030/2068 036"H 72"W ELLIP METAL
LEN=0040 INSTALLED UNKN

0030/1276 048"H 72"W ELLIP METAL
LEN=0050 INSTALLED UNKN

004596 FT 2 0 66215 0 00 0047+38
0030/0000 LENGTH(AH 3012 BK 2181)

0020/1411 BIG SPRINGS RD
(T979)
0020/1342 038"H 54"W ELLIP METAL
LEN=0040 INSTALLED UNKN

002415 FT 2 0 66215 0 00 0025+16
0020/0000 LENGTH(AH 2181 BK 2415)
054"H 72"W ELLIP METAL
LEN=0040 INSTALLED UNKN
0010/1927 018 "DIA CIRC CONCR
0010/1513 LEN=0055 INSTALLED UNKN
0010/1307 018 "DIA CIRC CONCR
LEN=0040 INSTALLED UNKN
ORCHARD BL
0010/0816 (TWP)
UNKNOWN RD
0010/0545 (TWP)
UNKNOWN RD
0010/0476 (TWP)
018 "DIA CIRC CONCR
0010/0200 LEN=0050 INSTALLED UNKN
000000 FT 2 0 66215 0 00 0000+00
NC OL D YORK RD
UNKNOWN RD
(TWP)

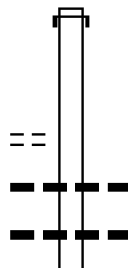
INTER-BK OLD YORK RD
(SR0262 SEG 0070/0028)

0010/0000 MFC BEGIN = C
000000 FT LTH AH 002415 BK 000100
7008/0000 LTH AH 000100 BK 000000

EXTRACT DATE: 11/25/2024 ROADWAY MANAGEMENT SYSTEM PAGE NUMBER: 404
 PRINT DATE: 11/26/2024 SLD COUNTY/SR - ANNUAL PRINT COUNTY: YORK
 DIR: B TOTAL LEN: .783 MI. DIST: 08-4 SR: 1002
 LEFT MUN: FAIRVIEW T RIGHT MUN: FAIRVIEW T

004133 FT

2 0 66029 7 00 0030+52 003172 FT
 DAVIS AL
 (TWP) 0030/0000



004133 FT
 INTER-AHD U.S. ARMY PROPERTY
 0030/0961 (GOVT)

003172 FT
 0030/0000 LENGTH(AH 0961 BK 3068)
 0020/2942 01B "DIA CIRC CONCR
 0020/2830 015 "DIA CIRC METAL
 FIRST ST

EXTRACT DATE: 11/25/2024 ROADWAY MANAGEMENT SYSTEM PAGE NUMBER: 403
PRINT DATE: 11/26/2024 SLD COUNTY/SR - ANNUAL PRINT COUNTY: YORK

DIR: B TOTAL LEN: .783 MI. DIST: 08-4 SR: 1002
LEFT MUN: FAIRVIEW T RIGHT MUN: FAIRVIEW T

HOGAN AL
(TWP)

0020/1747

NOVARA ST
(T730)

0020/1052

RADESKY ST
(T678)

0020/0553

2 0 66029 0 00 0000+00 000104 FT
MIRAMAR ST
(T686)

0020/0000

000000 FT

==	==	0020/2829	(T680)
---	---	0020/2772	036"H 24"W CAST IRON
==	==	0020/2576	LEN=0001 INSTALLED UNKN
==	==	0020/2341	SECOND ST
---	---	0020/2301	(T689)
==	==	0020/2157	DIVISION AL
---	---	0020/1958	(TWP)
==	==	0020/1837	024"H 24"W CAST IRON
---	---	0020/1748	LEN=0035 INSTALLED UNKN
==	==	0020/1563	STRAUSS AL
---	---	0020/1466	(TWP)
---	---	0020/1216	MARKET ST
---	---	0020/1164	(T688)
==	==	0020/0961	015"DIA CIRC METAL
---	---	0020/0908	LEN=0042 INSTALLED UNKN
==	==	0020/0133	018"DIA CIRC CONCR
---	---	0020/0000	LEN=0035 INSTALLED UNKN
---	---	0010/0092	MARGARETTA ST
---	---	000000 FT	(TWP)
---	---	000000 FT	018"DIA CIRC METAL
---	---	000000 FT	LEN=0021 INSTALLED UNKN
---	---	000000 FT	024"DIA CIRC CONCR
---	---	000000 FT	LEN=0045 INSTALLED UNKN
---	---	000000 FT	024"DIA CIRC CONCR
---	---	000000 FT	LEN=0045 INSTALLED UNKN
---	---	000000 FT	018"DIA CIRC CONCR
---	---	000000 FT	LEN=0001 INSTALLED UNKN
---	---	000000 FT	PIPER COURT
---	---	000000 FT	(PRDR)
---	---	000000 FT	030"DIA CIRC METAL
---	---	000000 FT	LEN=0040 INSTALLED UNKN
---	---	000000 FT	LENGTH(AH 3068 BK 0104)
---	---	000000 FT	030"H 50"W CON BOX CUL
---	---	000000 FT	LEN=0100 INSTALLED UNKN
---	---	000000 FT	2 0 66029 1 00 0000+00
---	---	000000 FT	NC ROSS AV
---	---	000000 FT	OLD YORK RD
---	---	000000 FT	(SR1003 SEG 0100/2728)
---	---	000000 FT	INTER-BK MEADOWBROOK AV
---	---	000000 FT	(TWP)
---	---	000000 FT	MFC BEGIN = D
---	---	000000 FT	LENGTH(AH 0104 BK 0000)

EXTRACT DATE: 11/25/2024 ROADWAY MANAGEMENT SYSTEM PAGE NUMBER: 402
PRINT DATE: 11/26/2024 SLD COUNTY/SR - ANNUAL PRINT COUNTY: YORK

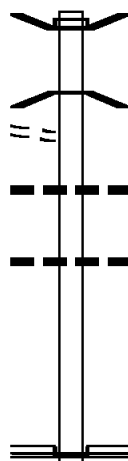
DIR: B TOTAL LEN: .219 MI. DIST: 08-4 SR: 1001
LEFT MUN: FAIRVIEW T RIGHT MUN: FAIRVIEW T

LIMEKILN RD
(T955)

001157 FT

0010/0784

000000 FT



001157 FT AH-CUMBERLAND (21)
BMS EN 66/1001/0010/1026
INTER-AHD POPLAR ST
0010/1157 (SR2020 SEG 0010/0000)
2 0 66003 0 09 1300+66
YELLOW BR. CK
0010/1026 BMSBG 66/1001/0010/1026
0010/0772 018 "DIA CIRC METAL
LEN=0045 INSTALLED UNKN
0010/0010 018 "DIA CIRC CONCR
LEN=0010 INSTALLED UNKN
000000 FT 2 0 66003 0 09 1290+17
NC PO PLAR RD
LEWISBERRY RD
INTER-BK (SR0114 SEG 0130/0000)
(T970)
MFC BEGIN = D
0010/0000 LENGTH(AH 1157 BK 0000)

EXTRACT DATE: 11/25/2024 ROADWAY MANAGEMENT SYSTEM PAGE NUMBER: 401
PRINT DATE: 11/26/2024 SLD COUNTY/SR - ANNUAL PRINT COUNTY: YORK

DIR: B TOTAL LEN: 9.410 MI. DIST: 08-4 SR: 921
LEFT MUN: MOUNT WOLF B RIGHT MUN: MOUNT WOLF B

	049686 FT		049686 FT	
CENTER ST (BORO)	0190/1656	==	INTER-AHD MAIN ST (SR1019 SEG 0010/0000) CENTER ST (SR0024 SEG 0630/2819) MAPLE ST (BORO)	
UNNAMED AL (BORO)	0190/0927	==	NC MA MAIN ST (BORO)	
FRONT ST (BORO)	0190/0805	==		
UNNAMED AL (BORO)	0190/0734	==	0190/0800 018 "DIA CIRC CONCR LEN=0035 INSTALLED UNKN 0190/0787 (AAR 501487V)#TRKS 03	
PLANE TREE AV (BORO)	0190/0170	==	0190/0730 BMS EN 66/0921/0190/0696 1 0 00716 0 00 0036+54 HARTMAN RUN 0190/0696 BMS BG 66/0921/0190/0696	
	048030 FT	==	0190/0067 018 "DIA CIRC CONCR LEN=0044 INSTALLED UNKN 048030 FT 1 0 00716 0 00 0029+73	
FARCHT AV (BORO)	0180/2523	==	5 0190/0000 MOUNT WOLF MANCHESTER B LENGTH(AH 1656 BK 2969) WALNUT ST (BORO)	
		==	0180/2642	
		==	0180/2500 020"H 28"W ELLIP METAL LEN=0100 INSTALLED UNKN 0180/1961 015"H 22"W ELLIP CONC LEN=0030 INSTALLED UNKN HARTMAN ST (BORO)	
		==	0180/1950	
SOUTH ST (BORO)	0180/1566	==	0180/1909 024 "DIA CIRC CONCR LEN=0030 INSTALLED UNKN	
UNION ST		==		

DIST: 08-4 SR: 921
RIGHT MUN: MANCHESTER B

EXTRACT DATE: 11/25/2024 ROADWAY MANAGEMENT SYSTEM PAGE NUMBER: 399
PRINT DATE: 11/26/2024 SLD COUNTY/SR - ANNUAL PRINT COUNTY: YORK

DIR: B TOTAL LEN: 9.410 MI. DIST: 08-4 SR: 921
LEFT MUN: EAST MANCHESTER T RIGHT MUN: EAST MANCHESTER T

2 0 66002 0 04 0912+35 037711 FT
LOCUST POINT RD
(SR1021 SEG 0010/0000) 0150/0000

034712 FT

--	0150/2565	024 "DIA CIRC METAL LEN=0030 INSTALLED UNKN
--	0150/1900	024 "DIA CIRC METAL LEN=0030 INSTALLED 1997
--	0150/1369	015 "DIA CIRC METAL LEN=0030 INSTALLED UNKN
--	0150/0901	015 "DIA CIRC METAL LEN=0030 INSTALLED UNKN
--	0150/0505	015 "DIA CIRC METAL LEN=0033 INSTALLED UNKN
--	037711 FT	
//	NC Z I	ONS VIEW RD
5	0150/0000	LENGTH(AH 3280 BK 2999) 018 "DIA CIRC METAL
--	0140/2970	LEN=0040 INSTALLED UNKN
--	0140/2608	024 "DIA CIRC METAL LEN=0036 INSTALLED UNKN
--	0140/2500	022 "H 34 "W ELLIP CONC LEN=0032 INSTALLED UNKN
--	0140/2155	018 "DIA CIRC METAL LEN=0033 INSTALLED UNKN
--	0140/1855	018 "DIA CIRC CONCR LEN=0050 INSTALLED UNKN
--	0140/1555	018 "DIA CIRC CONCR LEN=0050 INSTALLED UNKN
--	00 00	ESPRESSO WY
=	0140/1054	(PRDR)
--	0140/0962	018 "DIA CIRC CONCR LEN=0055 INSTALLED UNKN
--	0140/0656	018 "DIA CIRC CONCR LEN=0048 INSTALLED UNKN
--	0140/0255	018 "DIA CIRC CONCR LEN=0050 INSTALLED UNKN
--	0140/0061	018 "DIA CIRC CONCR LEN=0070 INSTALLED UNKN
	034712 FT	2 0 66002 0 03 0883+06
	NC CA	NAL RD
		WILLOW SPRING LN
		(T941)
		EAST MANCHESTER
--	5	0140/0000
		MANCHESTER T
		LENGTH(AH 2999 BK 1672)
		I-83
	0130/1468	OP ID 66/0083/0260/022B
		TRIB LITTLE CONEWAGO CK
	0130/1452	STRUCTURE LENGTH 41 FT
		BMSID 66/0921/0130/1452
		024 "DIA CIRC CONCR

EXTRACT DATE: 11/25/2024 ROADWAY MANAGEMENT SYSTEM PAGE NUMBER: 398
PRINT DATE: 11/26/2024 SLD COUNTY/SR - ANNUAL PRINT COUNTY: YORK

DIR: B TOTAL LEN: 9.410 MI. DIST: 08-4 SR: 921
LEFT MUN: MANCHESTER T RIGHT MUN: MANCHESTER T

BEAR RD
(T934)

0130/0976

033040 FT

COPENHAFFER RD
(T929)
LC FOR COPENHAFFER RD
(CONN)

0120/0456

0120/0308

030069 FT

Station	Length	Material	Notes
0130/1353	LEN=0040	INSTALLED	UNKN
0130/1261	LEN=0040	INSTALLED	UNKN
0130/0707	LEN=0040	INSTALLED	UNKN
0130/0633	LEN=0040	INSTALLED	UNKN
0130/0560	LEN=0040	INSTALLED	UNKN
033040 FT	LEN=0040	INSTALLED	UNKN
0130/0000	LEN=0040	INSTALLED	UNKN
0120/2292	LEN=0040	INSTALLED	UNKN
0120/2236	LEN=0032	INSTALLED	1997
0120/1560	LEN=0040	INSTALLED	UNKN
0120/0890	LEN=0001	INSTALLED	1996
0120/0773	LEN=0001	INSTALLED	1996
0120/0679	LEN=0050	INSTALLED	UNKN
0120/0456	LEN=0040	INSTALLED	UNKN
0120/0308	LEN=0040	INSTALLED	UNKN
0120/0185	LEN=0040	INSTALLED	UNKN
0120/0025	LEN=0027	INSTALLED	1998
030069 FT	LEN=0040	INSTALLED	UNKN
0120/0000	LEN=0040	INSTALLED	UNKN
0110/2110	LEN=0001	INSTALLED	UNKN
0110/1390	LEN=0050	INSTALLED	2006

EXTRACT DATE: 11/25/2024 ROADWAY MANAGEMENT SYSTEM PAGE NUMBER: 397
PRINT DATE: 11/26/2024 SLD COUNTY/SR - ANNUAL PRINT COUNTY: YORK

DIR: B TOTAL LEN: 9.410 MI. DIST: 08-4 SR: 921
LEFT MUN: CONEWAGO T RIGHT MUN: CONEWAGO T

	027954 FT	0110/0714	018 "DIA CIR PLASTIC LEN=0037 INSTALLED UNKN
		0110/0379	018 "DIA CIRC METAL LEN=0036 INSTALLED UNKN
		027954 FT	2 0 66002 0 03 0815+60
		0110/0000	LENGTH(AH 2115 BK 1941) 012 "DIA CIRC METAL
		0100/1747	LEN=0036 INSTALLED UNKN
		0100/1718	018 "DIA CIRC METAL LEN=0050 INSTALLED UNKN
		0100/0958	018 "DIA CIRC METAL LEN=0042 INSTALLED 2006
	026013 FT	0100/0028	BMS EN 66/0921/0100/0000
		026013 FT	2 0 66002 0 03 0796+19
			OAK RUN
		0100/0000	BMS BG 66/0921/0100/0000 LENGTH(AH 1941 BK 3800)
		0090/2791	LEWISBERRY RD (SR4009 SEG 0070/0000)
LOCUST RUN DR (TWP)	0090/2131	0090/1807	018 "DIA CIRC METAL LEN=0035 INSTALLED UNKN
		0090/1317	036 "DIA CIRC METAL LEN=0040 INSTALLED 2006
		0090/1040	024 "DIA CIR PLASTIC LEN=0030 INSTALLED 2006
		0090/0744	018 "DIA CIR PLASTIC LEN=0032 INSTALLED 2006
		0090/0456	018 "DIA CIR PLASTIC LEN=0032 INSTALLED 2006
		0090/0040	024 "DIA CIR PLASTIC LEN=0040 INSTALLED 2006
			RBR
	022213 FT	0090/0024	BMS EN 66/0921/0090/0000
		022213 FT	2 0 66002 0 03 0758+26
			P3
			LOCUST RUN
		0090/0000	BMS BG 66/0921/0090/0000 LENGTH(AH 3800 BK 2250)
		0080/1766	HICKORY RIDGE CR (TWP)

EXTRACT DATE: 11/25/2024 ROADWAY MANAGEMENT SYSTEM PAGE NUMBER: 396
PRINT DATE: 11/26/2024 SLD COUNTY/SR - ANNUAL PRINT COUNTY: YORK

DIR: B TOTAL LEN: 9.410 MI. DIST: 08-4 SR: 921
LEFT MUN: CONEWAGO T RIGHT MUN: CONEWAGO T

JUG RD
(T910)

0080/1146

019963 FT

MILL CREEK RD
(T839)

017140 FT

0070/0000

LC FROM MILL CREEK RD
(CONN)

0060/1638

2 0 66002 0 03 0689+44 015392 FT
UNNAMED DR
(PRDR)

0060/0000

013198 FT

0080/1664

0080/1144

019963 FT

0080/0000

0070/0559

017140 FT

0070/0000

0060/1720

0060/0815

0060/0345

015392 FT

0060/0000

0050/1610

0050/0245

0050/0039

013198 FT

015 "DIA CIR PLASTIC
LEN=0036 INSTALLED 2006

018 "DIA CIRC METAL
LEN=0040 INSTALLED 2006

2 0 66002 0 03 0735+15
018 "DIA CIR PLASTIC
LEN=0050 INSTALLED UNKN
JUG RD ET
(T910)

LENGTH(AH 2250 BK 2823)

015 "DIA CIRC METAL
LEN=0036 INSTALLED 2006
2 0 66002 0 03 0706+92
MILL CREEK RD
(T839)

LENGTH(AH 2823 BK 1748)

018 "DIA CIR PLASTIC
LEN=0060 INSTALLED 2006

018 "DIA CIR PLASTIC
LEN=0032 INSTALLED 2006

018 "DIA CIR PLASTIC
LEN=0040 INSTALLED 2006

LENGTH(AH 1748 BK 2194)

018 "DIA CIR PLASTIC
LEN=0040 INSTALLED 2006

018 "DIA CIR PLASTIC
LEN=0040 INSTALLED 2006

015 "H 21" W ELLIP METAL
LEN=0056 INSTALLED 2006

2 0 66002 0 03 0667+89
GREENBRIAR RD
(SR4011 SEG 0090/2020)

EXTRACT DATE: 11/25/2024 ROADWAY MANAGEMENT SYSTEM PAGE NUMBER: 395
PRINT DATE: 11/26/2024 SLD COUNTY/SR - ANNUAL PRINT COUNTY: YORK

DIR: B TOTAL LEN: 9.410 MI. DIST: 08-4 SR: 921
LEFT MUN: CONEWAGO T RIGHT MUN: CONEWAGO T

009467 FT

006154 FT

	0050/0000	LENGTH(AH 2194 BK 3731)
---	0040/2995	024 "DIA CIRC METAL LEN=0030 INSTALLED 2006 BULL RD (SR4001 SEG 0230/0000) CONEWAGO
==	0040/2561	DOVER T
---	0040/2545	018 "DIA CIR PLASTIC LEN=0040 INSTALLED 2006
---	0040/1528	018 "DIA CIR PLASTIC LEN=0040 INSTALLED 2006
---	0040/1020	018 "DIA CIRC METAL LEN=0030 INSTALLED UNKN
	009467 FT	2 0 66002 0 03 0631+13
	0040/0000	LENGTH(AH 3731 BK 3313)
---	0030/2206	018 "DIA CIR PLASTIC LEN=0040 INSTALLED 2006 CARDINAL LN
==	0030/2180	(T500)
---	0030/1050	018 "DIA CIR PLASTIC LEN=0040 INSTALLED 2006
	0030/0047	BMS EN 66/0921/0030/0000
	006154 FT	2 0 66002 0 03 0597+75 FOX RUN
	0030/0000	BMS BG 66/0921/0030/0000 LENGTH(AH 3313 BK 3904)
---	0020/3103	015 "DIA CIRC METAL LEN=0034 INSTALLED UNKN (APRA) THUNDERBIRD TERR FOX RUN RD
POT	0020/3074	(T818)
---	0020/2743	018 "DIA CIR PLASTIC LEN=0040 INSTALLED 2006
	0020/1886	PARK ST (T890)
---	0020/1351	036 "H 48 "W ELLIP METAL LEN=0030 INSTALLED UNKN

EXTRACT DATE: 11/25/2024 ROADWAY MANAGEMENT SYSTEM PAGE NUMBER: 394
PRINT DATE: 11/26/2024 SLD COUNTY/SR - ANNUAL PRINT COUNTY: YORK

DIR: B TOTAL LEN: 9.410 MI. DIST: 08-4 SR: 921
LEFT MUN: DOVER T RIGHT MUN: DOVER T

DELWOOD DR (BORO)	0020/1272	==		0020/0835	021"H 15"W METAL ARCH LEN=0050 INSTALLED 2006
EDGEWAY RD (BORO)	0020/0035	==		NC CANAL RD	
	002250 FT	==		0020/0005	024 "DIA CIRC CONCR LEN=0040 INSTALLED UNKN
				002250 FT	2 0 66002 0 02 0558+54
				0020/0000	LENGTH(AH 3904 BK 2250)
					024 "DIA CIRC CONCR
				0010/2250	LEN=0093 INSTALLED UNKN
					DOVER
				0010/2225	DOVER B
					CRANBROOK DR
				0010/2150	(BORO)
					018 "DIA CIRC CONCR
				0010/1855	LEN=0042 INSTALLED UNKN
					CRANBROOK DR
				0010/1681	(BORO)
FAIRVIEW RD (BORO)					
MEADOW RD (BORO)	0010/1435	==		0010/1405	018 "DIA CIRC CONCR LEN=0047 INSTALLED UNKN
					018 "DIA CIRC CONCR
				0010/1140	LEN=0036 INSTALLED UNKN
WILLOW RUN RD (BORO)	0010/1071	==		0010/0897	040"H 64"W ELLIP METAL LEN=0060 INSTALLED UNKN
					018 "DIA CIRC CONCR
				0010/0582	LEN=0034 INSTALLED UNKN
QUEEN ST (BORO)	0010/0527	==		0010/0509	018 "DIA CIRC CONCR LEN=0030 INSTALLED UNKN
					CITY HALL DR
				0010/0335	(BORO)
	000000 FT	==		000000 FT	2 0 66002 0 02 0535+69
				NC CANAL ST	
				MAIN ST	
					(SR0074 SEG 0810/0000)
				INTER-BK	CANAL ST
					(SR4002 SEG 0260/1465)
					MFC BEGIN = D
				0010/0000	LENGTH(AH 2250 BK 0000)

EXTRACT DATE: 11/25/2024 ROADWAY MANAGEMENT SYSTEM PAGE NUMBER: 393
PRINT DATE: 11/26/2024 SLD COUNTY/SR - ANNUAL PRINT COUNTY: YORK

DIR: B TOTAL LEN: 32.509 MI. DIST: 08-4 SR: 851
LEFT MUN: PEACH BOTTOM T RIGHT MUN: PEACH BOTTOM T

DELTA RD 171641 FT
(SR0074 SEG 0033/0342)
PEACH BOTTOM-DELTA RD
(SR0074 SEG 0033/0342)
DELTA RD
(SR0074 SEG 0033/0342) 0723/0215
FROM 0074/0033 SH 0723/0131
(CONN)
0 0 00000 0 00 0000+00 171426 FT
MFC BEGIN = D
LENGTH(AH 0215 BK 0584) 0723/0000

2 0 66066 0 00 0302+24 170842 FT
DINSMORE RD
(T616) 0720/0000

RUFF RD
(T606) 0700/1324

168130 FT

INTER-AHD DELTA RD
(SR0074 SEG 0033/0283)
PEACH BOTTOM-DELTA RD
(SR0074 SEG 0033/0283)
DELTA RD
(SR0074 SEG 0033/0283)

0722/0219
171430 FT
0 0 00000 0 00 0000+00
MFC BEGIN = D
LENGTH(AH 0219 BK 0584)
018 "DIA CIRC CONCR
LEN=0033 INSTALLED UNKN

0722/0000
0720/0268
170846 FT
0720/0000 LENGTH(AH 0584 BK 2712)
ROYCROFT LN
0710/2396 (T635)
015 "DIA CIRC CONCR
LEN=0035 INSTALLED UNKN
0710/2170 018 "DIA CIRC CONCR
LEN=0045 INSTALLED UNKN
0710/1800

0710/0720 018 "DIA CIRC CONCR
LEN=0045 INSTALLED UNKN
0710/0275 015 "DIA CIRC CONCR
LEN=0035 INSTALLED UNKN
168134 FT 2 0 66066 0 00 0277+88
0710/0000 LENGTH(AH 2712 BK 1747)
015 "DIA CIRC METAL
0700/1747 LEN=0050 INSTALLED UNKN
0700/1465 BMSSEN 66/0851/0700/1435
2 0 66066 0 00 0271+35
SCOTT CREEK
0700/1435 BMSBG 66/0851/0700/1435

0700/0650 015 "DIA CIRC CONCR
LEN=0028 INSTALLED UNKN

EXTRACT DATE: 11/25/2024 ROADWAY MANAGEMENT SYSTEM PAGE NUMBER: 392
PRINT DATE: 11/26/2024 SLD COUNTY/SR - ANNUAL PRINT COUNTY: YORK

DIR: B TOTAL LEN: 32.509 MI. DIST: 08-4 SR: 851
LEFT MUN: PEACH BOTTOM T RIGHT MUN: PEACH BOTTOM T

2 0 66066 0 00 0260+41 166383 FT
RUFF RD
(T604) 0700/0000

2 0 66066 0 00 0236+69 164011 FT
WOODBINE RD
(T612) 0690/0000

2 0 66066 0 00 0215+61 162222 FT
BAIR RD
(T611) 0680/0000

158875 FT

Station	Length	Material	Notes
0700/0165	166387 FT	018 "DIA CIRC CONCR	LEN=0028 INSTALLED UNKN
0700/0000		018 "DIA CIRC CONCR	LEN=0030 INSTALLED UNKN
0690/2042		015 "DIA CIRC CONCR	LENGTH(AH 1747 BK 2372)
0690/1720		015 "DIA CIRC CONCR	LEN=0030 INSTALLED UNKN
0690/1465		015 "DIA CIRC CONCR	LEN=0034 INSTALLED UNKN
0690/1115		024 "H 36 "W ELLIP METAL	LEN=0052 INSTALLED UNKN
164015 FT		015 "DIA CIRC METAL	LEN=0034 INSTALLED UNKN
0690/0000		WISE RD	(SR2049 SEG 0010/3410)
0680/1431		018 "DIA CIRC METAL	LENGTH(AH 2372 BK 1789)
162226 FT		018 "DIA CIRC METAL	LEN=0030 INSTALLED UNKN
0680/0000		018 "DIA CIRC METAL	LENGTH(AH 1789 BK 3347)
0670/2300		018 "DIA CIRC METAL	LEN=0040 INSTALLED UNKN
0670/1678		024 "DIA CIRC METAL	LEN=0030 INSTALLED UNKN
0670/0990		018 "DIA CIRC METAL	LEN=0036 INSTALLED UNKN
0670/0185		BMS EN 66/0851/0670/0167	024 "DIA CIRC CONCR
0670/0167	158879 FT	LEN=0040 INSTALLED UNKN	2 0 66066 0 00 0183+55
0670/0000		FISHING CRK.	BMS BG 66/0851/0670/0167
0660/3014		2 0 66066 0 00 0182+14	KILGORE RD
		(SR2047 SEG 0030/2552)	LENGTH(AH 3347 BK 3197)
		024 "DIA CIRC CONCR	LEN=0040 INSTALLED UNKN
		024 "DIA CIRC METAL	

DIR: B TOTAL LEN: 32.509 MI.
LEFT MUN: PEACH BOTTOM T

DIST: 08-4 SR: 851
RIGHT MUN: PEACH BOTTOM T

CLUBHOUSE RD
(T608)

1 5 5 6 7 8 F T

0650/2748

```

2 0 66066 0 00 0118+36 152530 FT
AUBEL RD
(T609)
MILLER RD
(SR2051 SEG 0010/0000) 0650/0000

```

150117 FT

1 4 7 9 4 4 F T

```
0660/2634  LEN=0038  INSTALLED UNKN
              024"H 22"W ELLIP CONC
0660/2205  LEN=0036  INSTALLED UNKN
```

```

0660/0523 024 "DIA CIRC CONCR
155682 FT LEN=0030 INSTALLED UNKN
0660/0000 2 0 66066 0 00 0149+84
          LENGTH(AH 3197 BK 3148)

```

1 5 2 5 3 4 F T

```

HUSHON RD
(TWP )
0650/0000 LENGTH(AH 3148 BK 2413)
018 "DIA CIRC METAL
0640/2393 LEN=0062 INSTALLED UNKN
019"H 27"W ELLIP METAL
0640/2379 LEN=0050 INSTALLED UNKN
015"H 21"W ELLIP METAL
0640/2145 LEN=0030 INSTALLED UNKN

```

```

0640/0018 015 "DIA CIRC METAL
150121 FT LEN=0030 INSTALLED UNKN
0640/0000 2 0 66066 0 00 0093+20
LENGTH(AH 2413 BK 2173)

```

```

0630/0781 015"H 21"W ELLIP METAL
            LEN=0030 INSTALLED UNKN
0630/0260 015"DIA CIRC METAL
            LEN=0030 INSTALLED UNKN
147948 FT 2 0 66066 0 00 0071+85

```

EXTRACT DATE: 11/25/2024 ROADWAY MANAGEMENT SYSTEM PAGE NUMBER: 390
PRINT DATE: 11/26/2024 SLD COUNTY/SR - ANNUAL PRINT COUNTY: YORK

DIR: B TOTAL LEN: 32.509 MI. DIST: 08-4 SR: 851
LEFT MUN: PEACH BOTTOM T RIGHT MUN: PEACH BOTTOM T

2 0 66066 0 00 0050+77 145862 FT
MT OLIVET CHURCH RD
(SR2053 SEG 0010/0000) 0620/0000

BUCKWHEAT RD
(T589)

0610/1206

143139 FT

140693 FT

==
[S] 0630/0000 COOK RD
(T591)
LENGTH(AH 2173 BK 2082)
-- -- 0620/0889 015 "DIA CIRC METAL
LEN=0030 INSTALLED UNKN
-- -- 0620/0288 021"H 15"W METAL ARCH
145866 FT LEN=0035 INSTALLED 2003
PEACH BOTTOM
FAWN T
[S] 0620/0000 LENGTH(AH 2082 BK 2723)
==
0610/1933 GROSS RD
(T589)
==
-- -- 0610/0374 018"H 27"W ELLIP METAL
143143 FT LEN=0034 INSTALLED UNKN
[S] 0610/0000 2 0 66066 0 00 0024+46
LENGTH(AH 2723 BK 2446)
019"H 27"W ELLIP METAL
0600/2285 LEN=0036 INSTALLED UNKN
-- -- 0600/1555 024 "DIA CIRC METAL
LEN=0040 INSTALLED UNKN
-- -- 0600/0918 015 "DIA CIRC METAL
LEN=0032 INSTALLED UNKN
-- -- 0600/0445 024 "DIA CIR PLASTIC
140697 FT LEN=0040 INSTALLED 2003
2 0 66066 0 00 0000+00
GRACETON RD
(SR2080 SEG 0010/0000)
NC BR YANSVILLE RD
CONSTITUTION RD
(T588)
MFC BEGIN = D
[S] 0600/0000 LENGTH(AH 2446 BK 2718)
-- -- 0590/2048 018 "DIA CIRC CONCR
LEN=0046 INSTALLED 2002
-- -- 0590/0635 018 "DIA CIRC CONCR
LEN=0032 INSTALLED 2002

EXTRACT DATE: 11/25/2024 ROADWAY MANAGEMENT SYSTEM PAGE NUMBER: 389
PRINT DATE: 11/26/2024 SLD COUNTY/SR - ANNUAL PRINT COUNTY: YORK

DIR: B TOTAL LEN: 32.509 MI. DIST: 08-4 SR: 851
LEFT MUN: FAWN T RIGHT MUN: FAWN T

137975 FT		137979 FT	2 0 66067 0 00 0109+33 024 "DIA CIRC CONCR LEN=0034 INSTALLED UNKN LENGTH(AH 2718 BK 2127)
	---	5 0590/0000	
	---	0580/1084	036 "DIA CIRC METAL LEN=0035 INSTALLED UNKN
	---	0580/0681	036 "DIA CIRC CONCR LEN=0040 INSTALLED 2002
135848 FT		135852 FT	2 0 66067 0 00 0088+26 MCDERMOTT RD (T586)
	==	5 0580/0000	LENGTH(AH 2127 BK 2313)
	---	0570/0827	018 "DIA CIRC CONCR LEN=0044 INSTALLED UNKN
133535 FT		133539 FT	2 0 66067 0 00 0065+13 NC GRACETON RD
		5 0570/0000	LENGTH(AH 2313 BK 1961)
	---	0560/1794	018 "DIA CIRC METAL LEN=0056 INSTALLED UNKN
	---	0560/1725	FAWN GROVE B
	---	0560/1246	018 "DIA CIRC CONCR LEN=0032 INSTALLED UNKN
DEVILBISS LN (PRDR)		0560/0938	
	==		
131574 FT		131578 FT	2 0 66067 0 00 0045+52 ROCKS RD (SR2055 SEG 0010/2444)
		5 0560/0000	LENGTH(AH 1961 BK 1779)
	---	0550/1612	036 "DIA CIRC CONCR LEN=0038 INSTALLED UNKN
	---	0550/0985	015 "DIA CAST IRON LEN=0034 INSTALLED UNKN
	---	0550/0680	MIRANDA LARA DR (TWP)
MORRIS AV (TWP)		0550/0497	
	==	129795 FT	
		129799 FT	2 0 66067 0 00 0027+73 MARKET ST

EXTRACT DATE: 11/25/2024 ROADWAY MANAGEMENT SYSTEM PAGE NUMBER: 388
PRINT DATE: 11/26/2024 SLD COUNTY/SR - ANNUAL PRINT COUNTY: YORK

DIR: B TOTAL LEN: 32.509 MI. DIST: 08-4 SR: 851
LEFT MUN: FAWN GROVE B RIGHT MUN: FAWN GROVE B

MARKET ST (SR0425 SEG 0010/0000)	0550/0000	==	==	5 0550/0000	(TWP) LENGTH(AH 1779 BK 2793)
		---	---	0540/1645	018 "DIA CIRC CONCR LEN=0035 INSTALLED UNKN
			==	0540/0515	WEBB LN (TWP)
		---	---	0540/0225	015 "DIA CIRC CONCR LEN=0035 INSTALLED 2005
127002 FT				127006 FT	2 0 66067 0 00 0000+00 FAWN GROVE FAWN T
		---	---	5 0540/0000	LENGTH(AH 2793 BK 2005)
KENARD-DALE H.S. DR (PRDR)	0530/1533	==	==	0530/1244	015 "DIA CIRC CONCR LEN=0027 INSTALLED UNKN
		---	---		
SOUTH EASTERN M.S. DR (PRDR)	0530/0576	==	==		
LC FROM SOUTH EASTERN M (CONN)	0530/0507 124997 FT	==	==		
				125001 FT	1 1 00523 0 00 0110+15
				5 0530/0000	LENGTH(AH 2005 BK 2086) FAWN AREA E.S. DR
		==	==	0520/1783	(PRDR)
BROWN RD (T584)	0520/1248	==	==		
				0520/1230	HUNT CLUB RD (T584)
		---	---	0520/0908	ALUM RUN STRUCTURE LENGTH 9 FT
		---	---	0520/0905	BMSID 66/0851/0520/0886 042"H 72"W CONC STRUCT
		---	---	0520/0531	LEN=0028 INSTALLED UNKN
122911 FT		---	---	0520/0000	036 "DIA CIRC CONCR LEN=0040 INSTALLED 2005
			==	122915 FT	1 1 00523 0 00 0089+08 ANDERSON RD (T582)
		---	---	5 0520/0000	LENGTH(AH 2086 BK 2398)
		---	---	0510/2171	014"H 23"W ELLIP CONC LEN=0030 INSTALLED 2005
		---	---	0510/1016	014"H 23"W ELLIP CONC LEN=0032 INSTALLED 2005

EXTRACT DATE: 11/25/2024 ROADWAY MANAGEMENT SYSTEM PAGE NUMBER: 387
PRINT DATE: 11/26/2024 SLD COUNTY/SR - ANNUAL PRINT COUNTY: YORK

DIR: B TOTAL LEN: 32.509 MI. DIST: 08-4 SR: 851
LEFT MUN: FAWN T RIGHT MUN: FAWN T

	120513 FT	0510/0968	015 "DIA CIRC CONCR LEN=0030 INSTALLED UNKN
		0510/0232	018 "DIA CIRC CONCR LEN=0036 INSTALLED UNKN
		0510/0010	042"H 66"W ELLIP CONC LEN=0050 INSTALLED UNKN
		120517 FT	1 1 00523 0 00 0065+10
		5 0510/0000	LENGTH(AH 2398 BK 2103) SALT LAKE RD
		==	0500/1666 (T580)
	118410 FT	0500/0015	060"H 56"W CON BOX CUL LEN=0030 INSTALLED UNKN
		118414 FT	1 1 00523 0 00 0044+31
		5 0500/0000	LENGTH(AH 2103 BK 2384)
		==	0490/1524 WATTERS RD (T564)
		0490/0539	018 "DIA CIRC CONCR LEN=0032 INSTALLED 2005
		0490/0067	014"H 23"W ELLIP CONC
1 1 00523 0 00 0021+45 116026 FT		116030 FT	LEN=0027 INSTALLED 2005
ALLEN LN		5 0490/0000	LENGTH(AH 2384 BK 2002)
(T564)		0480/1145	014"H 23"W ELLIP CONC LEN=0024 INSTALLED 2005
		==	
FOR SR 0851 AND 2069	0480/0140		
(CONN)			
1 1 00523 0 00 0000+00 114024 FT		114028 FT	NC MAIN ST CAREA RD
NEW PARK RD			(TWP)
(SR2069 SEG 0010/0000)	0480/0000	5 0480/0000	LENGTH(AH 2002 BK 0285)
	113739 FT	113743 FT	1 1 01786 0 00 0139+25
			NC NEW PARK RD
			NEW PARK RD
			(SR2036 SEG 0050/2047)
			MFC BEGIN = C
		5 0470/0000	LENGTH(AH 0285 BK 3050)
			012 "DIA CIRC METAL
		0460/3048	LEN=0030 INSTALLED 1999

EXTRACT DATE: 11/25/2024 ROADWAY MANAGEMENT SYSTEM PAGE NUMBER: 386
PRINT DATE: 11/26/2024 SLD COUNTY/SR - ANNUAL PRINT COUNTY: YORK

DIR: B TOTAL LEN: 32.509 MI. DIST: 08-4 SR: 851
LEFT MUN: FAWN T RIGHT MUN: FAWN T

	==	0460/2620	ANDERSON AV (T623)
	---	0460/2456	036 "DIA CIRC METAL LEN=0048 INSTALLED UNKN
	==	0460/1749	DAVIS RD (T562)
	---	0460/1656	018 "DIA CIR PLASTIC LEN=0040 INSTALLED UNKN
	---	0460/1322	018 "DIA CIR PLASTIC LEN=0048 INSTALLED UNKN
	---	0460/0850	024 "DIA CIR PLASTIC LEN=0050 INSTALLED UNKN
110689 FT		110693 FT	2 0 66071 0 01 0084+15
		5 0460/0000	LENGTH(AH 3050 BK 2161) TR. S. BR. MUDDY
	>---	0450/2140	STRUCTURE LENGTH 8 FT BMSID 66/0851/0450/2110
	---	0450/2122	048"H 86"W METAL STRUC LEN=0048 INSTALLED UNKN
	---	0450/1775	030 "DIA CIR PLASTIC LEN=0040 INSTALLED UNKN
	---	0450/1657	024 "DIA CIR PLASTIC LEN=0040 INSTALLED 1999
	---	0450/1458	024 "DIA CIR PLASTIC LEN=0054 INSTALLED UNKN
	---	0450/0906	018 "DIA CIRC METAL LEN=0036 INSTALLED UNKN
108528 FT		108532 FT	2 0 66071 0 01 0108+93
		5 0450/0000	HOPEWELL RD (T557)
	---	0440/1265	LENGTH(AH 2161 BK 1469) 024 "DIA CIRC METAL
GROVE RD (T559)		0440/0683	LEN=0045 INSTALLED UNKN
	==		
	>---	0440/0045	S. BR. MUDDY C STRUCTURE LENGTH 18 FT
107059 FT		107063 FT	BMSID 66/0851/0440/0045 2 0 66071 0 01 0123+62
	---	5 0440/0000	FAWN HOPEWELL T LENGTH(AH 1469 BK 1833)
	---	0430/1216	024 "DIA CIRC METAL LEN=0032 INSTALLED UNKN

DIR: B TOTAL LEN: 32.509 MI.
LEFT MUN: HOPEWELL T

DIST: 08-4 SR: 851
RIGHT MUN: HOPEWELL T

105226 FT

102405 FT

2 0 66071 0 02 0198+45 099631 FT
GROVE MILL RD
(T561) 0410/0000

HAUGH RD
(T558)

0400/0980

Station	Structure	Material	Length (ft)	Notes
0430	0798	024 " DIA CIRC METAL	LEN=0075	INSTALLED UNKN
0430	0482	018 " DIA CIRC METAL	LEN=0042	INSTALLED UNKN
0430	0100	021 " DIA CIR PLASTIC	LEN=0035	INSTALLED 2001
105230	FT	2 0 66071 0 01 0141		+95
0430	0000	LENGTH(AH 1833 BK 2821)		
0420	2039	018 " DIA CIRC METAL	LEN=0042	INSTALLED UNKN
0420	1720	018 " DIA CIRC METAL	LEN=0055	INSTALLED UNKN
0420	1440	018 " DIA CIR PLASTIC	LEN=0055	INSTALLED UNKN
0420	0650	024 " DIA CIRC METAL	LEN=0050	INSTALLED UNKN
0420	0164	DRAC RD		
0420	0068	(SR2063 SEG 0050/2107)		
102409	FT	BMSSEN 66/0851/0420/0000		
		2 0 66071 0 02 0170		+50
		TR. S. BR. MUDY		
0420	0000	BMSBG 66/0851/0420/0000		
		LENGTH(AH 2821 BK 2774)		
0410	1690	036 " DIA CIR PLASTIC	LEN=0050	INSTALLED UNKN
0410	1660	036 " DIA CIR PLASTIC	LEN=0050	INSTALLED UNKN
0410	1333	015 " DIA CIR PLASTIC	LEN=0036	INSTALLED UNKN
0410	1120	035 " DIA CIR PLASTIC	LEN=0040	INSTALLED 1999
0410	0568	024 " DIA CIR PLASTIC	LEN=0040	INSTALLED 1999
099635	FT			
0410	0000	LENGTH(AH 2774 BK 3266)		
0400	2620	018 " DIA CIR PLASTIC	LEN=0034	INSTALLED UNKN
0400	2071	018 " DIA CIR PLASTIC	LEN=0032	INSTALLED UNKN
0400	1180	KILGORE RD		
		(T558)		

EXTRACT DATE: 11/25/2024 ROADWAY MANAGEMENT SYSTEM PAGE NUMBER: 384
PRINT DATE: 11/26/2024 SLD COUNTY/SR - ANNUAL PRINT COUNTY: YORK

DIR: B TOTAL LEN: 32.509 MI. DIST: 08-4 SR: 851
LEFT MUN: HOPEWELL T RIGHT MUN: HOPEWELL T

2 0 66071 0 02 0230+90 096365 FT
PLEASANT VALLEY RD
(SR2065 SEG 0010/0000)
WEBB RD
(SR2067 SEG 0010/0000) 0400/0000

096369 FT

NC WOOLEN MILL RD
[S] 0400/0000 LENGTH(AH 3266 BK 3393)

092972 FT

0390/0735 BMS EN 66/0851/0390/0714
2 0 66011 0 02 0388+82

0390/0714 TR. LIEB RUN
BMS BG 66/0851/0390/0714

0390/0050 018 "DIA CIRC METAL
LEN=0050 INSTALLED UNKN
092976 FT 2 0 66011 0 02 0381+60
LITTLE RD
(T556)

[S] 0390/0000 LENGTH(AH 3393 BK 2724)

0380/2708 018 "DIA CIRC METAL
LEN=0048 INSTALLED UNKN

0380/2240 018 "DIA CIRC METAL
LEN=0040 INSTALLED UNKN

0380/1232 021"H 15"W METAL ARCH
LEN=0040 INSTALLED 1997

0380/0684 024 "DIA CIRC METAL
LEN=0040 INSTALLED 1997

090252 FT

2 0 66011 0 02 0354+36 090248 FT
HOLLOW RD
(T554) 0380/0000

[S] 0380/0000 LENGTH(AH 2724 BK 2319)

0370/1775 015 "DIA CIRC METAL
LEN=0030 INSTALLED UNKN

0370/1147 021"H 15"W PIPE ARCH *
LEN=0035 INSTALLED 1997

0370/0375 024 "DIA CIRC METAL
LEN=0042 INSTALLED UNKN

0370/0285 030 "DIA CIRC METAL
LEN=0004 INSTALLED 1998

087933 FT 2 0 66011 0 02 0331+17

087929 FT

EXTRACT DATE: 11/25/2024 ROADWAY MANAGEMENT SYSTEM PAGE NUMBER: 383
PRINT DATE: 11/26/2024 SLD COUNTY/SR - ANNUAL PRINT COUNTY: YORK

DIR: B TOTAL LEN: 32.509 MI. DIST: 08-4 SR: 851
LEFT MUN: HOPEWELL T RIGHT MUN: HOPEWELL T

MARK LN
(PRDR)

0360/1592

085384 FT

HEATHER DR
(TWP)

0350/1004

082729 FT

NC PLEASANT VALLEY RD
LEIB SCHOOL RD
(T554)

0370/0000 LENGTH(AH 2319 BK 2545)

0360/0707 HOPEWELL
STEWARTSTOWN B
024 "DIA CIRC CONCR
LEN=0045 INSTALLED 1999
SYCAMORE LN
0360/0510 (TWP)
024 "DIA CIRC CONCR
LEN=0045 INSTALLED 1999
036 "DIA CIRC METAL
0360/0050 LEN=0050 INSTALLED UNKN
036 "DIA CIRC METAL
0360/0015 LEN=0050 INSTALLED 1998
085388 FT 2 0 66011 0 02 0305+72
0360/0000 LENGTH(AH 2545 BK 2655)
024 "DIA CIRC CONCR
0350/2487 LEN=0005 INSTALLED 1997
CHANTICLEAR CT
0350/2320 (TWP)
024 "DIA CIRC CONCR
0350/2231 LEN=0030 INSTALLED 1999
KENNARD-DALE AV
0350/1820 (TWP)
024 "DIA CIRC CONCR
0350/1774 LEN=0030 INSTALLED UNKN

0350/0960 018 "DIA CIRC METAL
LEN=0042 INSTALLED UNKN
0350/0477 012 "DIA CIR UNKNOWN
LEN=0025 INSTALLED UNKN
012 "DIA CIRC OTHER
0350/0361 LEN=0022 INSTALLED UNKN
082733 FT 2 0 66011 0 02 0279+17
MAIN ST
(SRO024 SEG 0080/0000)
NC CO LLEGE AV
INTER-BK MAIN ST
(SRO024 SEG 0080/0000)
MFC BEGIN = D
0350/0000 LTH AH 002655 BK 000100

EXTRACT DATE: 11/25/2024 ROADWAY MANAGEMENT SYSTEM PAGE NUMBER: 382
PRINT DATE: 11/26/2024 SLD COUNTY/SR - ANNUAL PRINT COUNTY: YORK

DIR: B TOTAL LEN: 32.509 MI.
LEFT MUN: STEWARTSTOWN B

DIST: 08-4 SR: 851
RIGHT MUN: STEWARTSTOWN B

	082729 FT		082733 FT	
MAIN ST			7344/0000 LTH AH 000100 BK 002579	
(SR0024 SEG 0080/0560)	0340/2579		INTER-AHD MAIN ST	
UNKNOWN AL	0340/2368		0340/2579 (SR0024 SEG 0080/0560)	
(TWP)				
			0340/1842 015 "DIA CIR PLASTIC	
			LEN=0019 INSTALLED UNKN	
			HILL ST	
			(TWP)	
			NC PENNSYLVANIA AVE	
			PENNSYLVANIA AV	
MILL ST	0340/1349		0340/1764 (TWP)	
(TWP)			MILL ST	
			(SR2103 SEG 0070/1133)	
			018 "DIA CIRC CONCR	
			LEN=0050 INSTALLED UNKN	
			0340/1035 (AAR 002755*)#TRKS 04	
			0340/0976 036 "DIA CIR PLASTIC	
			LEN=0050 INSTALLED UNKN	
BRONSON AV	0340/0654			
(TWP)			BAILEY DR	
			(TWP)	
			0340/0457 2 0 66011 0 00 0250+65	
			080154 FT NC HILL ST	
LEE ST	0340/0000		5 0340/0000 LENGTH(AH 2579 BK 2493)	
(TWP)			STEWARTSTOWN	
			0330/2295 HOPEWELL T	
			0330/1306 018 "DIA CIRC CONCR	
			LEN=0052 INSTALLED UNKN	
			0330/1095 018 "DIA CIRC CONCR	
			LEN=0046 INSTALLED UNKN	
			0330/0696 018 "DIA CIRC CONCR	
			LEN=0048 INSTALLED UNKN	
			0330/0129 018 "DIA CIRC CONCR	
			LEN=0056 INSTALLED UNKN	
2 0 66011 0 00 0221+83 077657 FT			0330/0000 BLACKBURN DR	
SHAW RD	0330/0000		(TWP)	
(T548)			5 0330/0000 LENGTH(AH 2493 BK 1368)	
			W.BR.DEER CK	
			STRUCTURE LENGTH 14 FT	
			0320/0727 BMSID 66/0851/0320/0727	
			IRON BRIDGE RD	
			(TWP)	
			0320/0616 W.BR.DEER CK	
			STRUCTURE LENGTH 21 FT	

EXTRACT DATE: 11/25/2024 ROADWAY MANAGEMENT SYSTEM PAGE NUMBER: 381
PRINT DATE: 11/26/2024 SLD COUNTY/SR - ANNUAL PRINT COUNTY: YORK

DIR: B TOTAL LEN: 32.509 MI. DIST: 08-4 SR: 851
LEFT MUN: HOPEWELL T RIGHT MUN: HOPEWELL T

		>-----<	0320/0453	BMSID 66/0851/0320/0453
		----	036 "DIA	CIRC CONCR
076289 FT		----	0320/0090	LEN=0060 INSTALLED UNKN
		----	076293 FT	2 0 66011 0 00 0208+15
		----	5 0320/0000	LENGTH(AH 1368 BK 1954)
		----		018 "DIA CIRC CONCR
ZEIGLER SCHOOL RD		----	0310/1170	LEN=0050 INSTALLED UNKN
(T552)	0310/1126	==		
		----	0310/0626	036 "DIA CIRC CONCR
		----	LEN=0052	INSTALLED UNKN
		----	018 "DIA	CIRC CONCR
		----	0310/0316	LEN=0058 INSTALLED UNKN
		----	018 "DIA	CIRC CONCR
074335 FT		----	0310/0094	LEN=0058 INSTALLED UNKN
		----	074339 FT	2 0 66011 0 00 0188+61
		----	5 0310/0000	LENGTH(AH 1954 BK 2171)
		==		FIVE FORKS RD
		----	0300/1882	(T539)
		----	036 "DIA	CIRC CONCR
BEAVER DAM LN		----	0300/1690	LEN=0056 INSTALLED UNKN
(TWP)	0300/1367	==		
		----		018 "DIA CIRC CONCR
		----	0300/1162	LEN=0044 INSTALLED UNKN
		----		036 "DIA CIRC CONCR
072164 FT		----	0300/0080	LEN=0048 INSTALLED UNKN
		----	072168 FT	2 0 66011 0 00 0166+90
		==		RIDGE MEADOW RD
		----	5 0300/0000	LENGTH(AH 2171 BK 2472)
		----	024 "DIA	CIRC CONCR
		----	0290/1922	LEN=0048 INSTALLED UNKN
		----	018 "DIA	CIRC CONCR
		----	0290/1725	LEN=0032 INSTALLED UNKN
		----	018 "DIA	CIRC CONCR
MELLINGER LN		----	0290/1472	LEN=0032 INSTALLED UNKN
(PRDR)	0290/1223	==		
		----		018 "DIA CIRC CONCR
		----	0290/1205	LEN=0032 INSTALLED UNKN
		==		WALTEMYER SCHOOL RD
		----	0290/0917	(T540)
		----	030 "DIA	CIRC CONCR
		----	0290/0890	LEN=0070 INSTALLED UNKN
2 0 66011 0 00 0142+18 069692 FT		----	069696 FT	

EXTRACT DATE: 11/25/2024 ROADWAY MANAGEMENT SYSTEM PAGE NUMBER: 380
PRINT DATE: 11/26/2024 SLD COUNTY/SR - ANNUAL PRINT COUNTY: YORK

DIR: B TOTAL LEN: 32.509 MI. DIST: 08-4 SR: 851
LEFT MUN: HOPEWELL T RIGHT MUN: HOPEWELL T

SAWMILL RD
(SR2099 SEG 0010/0000) 0290/0000

5 0290/0000 LENGTH(AH 2472 BK 2009)

067683 FT

0280/1082 024 "DIA CIRC CONCR
LEN=0045 INSTALLED UNKN
0280/0762 018 "DIA CIRC CONCR
LEN=0040 INSTALLED UNKN
0280/0495 024 "DIA CIRC CONCR
LEN=0040 INSTALLED UNKN
067687 FT 2 0 66011 0 00 0122+12
5 0280/0000 LENGTH(AH 2009 BK 2896)
036 "DIA CIRC CONCR
0270/2677 LEN=0120 INSTALLED UNKN

ORWIG RD
(T543)

0270/1486

0270/1520 018 "DIA CIRC CONCR
LEN=0050 INSTALLED UNKN

064787 FT

0270/0910 018 "DIA CIRC CONCR
LEN=0068 INSTALLED UNKN
0270/0655 036 "DIA CIRC CONCR
LEN=0080 INSTALLED UNKN
0270/0092 HOPEWELL
SHREWSBURY T
DEER CREEK
STRUCTURE LENGTH 31 FT
0270/0062 BMSID 66/0851/0270/0012
064791 FT 2 0 66011 0 00 0093+16
WINDY HILL RD
(SR2078 SEG 0050/1616)

DELLER RD
(T538)

0260/2480

5 0270/0000 NC BRIDGEVIEW RD
LENGTH(AH 2896 BK 2610)

DELLER RD
(T538)

0260/1824

0260/2316 018 "DIA CIRC METAL
LEN=0030 INSTALLED UNKN
0260/2308 018 "DIA CIRC CONCR
LEN=0040 INSTALLED UNKN
0260/2006 018 "DIA CIRC CONCR
LEN=0035 INSTALLED UNKN
0260/1691 018 "DIA CIRC CONCR
LEN=0056 INSTALLED UNKN
0260/0731 018 "DIA CIRC CONCR
LEN=0056 INSTALLED UNKN

EXTRACT DATE: 11/25/2024 ROADWAY MANAGEMENT SYSTEM PAGE NUMBER: 379
PRINT DATE: 11/26/2024 SLD COUNTY/SR - ANNUAL PRINT COUNTY: YORK

DIR: B TOTAL LEN: 32.509 MI. DIST: 08-4 SR: 851
LEFT MUN: SHREWSBURY T RIGHT MUN: SHREWSBURY T

SHREWSBURY
SHREWSBURY B

062177 FT

060277 FT

0250/0000

Station	Length	Description
0260/0323	062181 FT	018"H 28"W ELLIP METAL LEN=0045 INSTALLED UNKN
0260/0000		2 0 66011 0 00 0064+93 PARK N RIDE (PRDR)
0250/1486		LENGTH(AH 2610 BK 1900) 018"DIA CIRC CONCR
0250/1421		LEN=0044 INSTALLED UNKN PENNDOT STOCKYARD (GOVT)
0250/1183		018"DIA CIRC CONCR LEN=0044 INSTALLED UNKN
0250/1182		018"DIA CIRC CONCR LEN=0044 INSTALLED UNKN PENNDOT STOCKYARD (GOVT)
0250/1113		024"DIA CIRC CONCR LEN=0044 INSTALLED UNKN
0250/0990		ELM DR (T529)
0250/0865		018"DIA CIRC CONCR LEN=0015 INSTALLED UNKN
0250/0733		018"DIA CIRC METAL LEN=0015 INSTALLED UNKN
0250/0361		CAPRICE CT (TWP)
0250/0218	060281 FT	2 0 66011 0 00 0036+69 MFC BEGIN = C
0250/0000		LENGTH(AH 1900 BK 2371)
0244/2334		WOLFE RD (T448)
0244/2247		LC FROM WOLFE RD (CONN)
0244/1983		024"DIA CIRC CONCR LEN=0015 INSTALLED UNKN
0244/1839		SIGN: CANTILEVER BMSID 66/0851/0250/0606
0244/1532		018"DIA CIRC CONCR LEN=0050 INSTALLED 1999
0244/1501		RAMP A SPUR RD (SR8001 SEG 0010/0073)
0244/1428		FORREST AV (SR0851 SEG 0245/1070)
0244/1344		RAMP D RD (SR8001 SEG 0760/0000)
		I-83 NB

EXTRACT DATE: 11/25/2024 ROADWAY MANAGEMENT SYSTEM PAGE NUMBER: 378
PRINT DATE: 11/26/2024 SLD COUNTY/SR - ANNUAL PRINT COUNTY: YORK

DIR: B TOTAL LEN: 32.509 MI. DIST: 08-4 SR: 851
LEFT MUN: SHREWSBURY T RIGHT MUN: SHREWSBURY T

RAMP D SPUR RD (SR8001 SEG 0750/0000)	0245/1138		0244/1232 OP ID 66/0083/0034/0173
			018 "DIA CIRC CONCR LEN=0042 INSTALLED UNKN RAMP C RD (SR8001 SEG 0510/0470)
FORREST AV (SR0851 SEG 0244/1428)	0245/1070		0244/1109
RAMP A RD (SR8001 SEG 0020/0688)	0245/1030		0244/1093
			FORREST AV (SR0851 SEG 0245/0688)
			0244/1027
			0244/0981 RAMP B SPUR RD (SR8001 SEG 0250/0000)
OP ID 66/0083/0034/0173 RAMP B RD (SR8001 SEG 0260/0000)	0245/0879		
FORREST AV (SR0851 SEG 0244/1027)	0245/0755		
	0245/0688		
RAMP C SPUR RD (SR8001 SEG 0500/0128)	0245/0605		0244/0633 SIGN: CANTILEVER BMSID 66/0851/0240/1219
			0244/0599 048 "DIA CIRC CONCR LEN=0057 INSTALLED UNKN TO 2097/0010 SH (CONN) LC FROM MOUNT AIRY RD (CONN) SHREWSBURY SHREWSBURY B 00 0000+00 MOUNT AIRY RD (TWP) MOUNT AIRY RD (SR2097 SEG 0010/0000)
00 000000 000 0000+00 057910 FT MOUNT AIRY RD (TWP) MOUNT AIRY RD (SR2097 SEG 0010/0000)			0244/0126
			0244/0102
MFC BEGIN = C LENGTH(AH 2367 BK 2436)	0245/0000		057910 FT
			0244/0000 MFC BEGIN = C LENGTH(AH 2371 BK 2436) SHREWSBURY SHREWSBURY T 018"H 18"W ELLIP CONC LEN=0050 INSTALLED UNKN
			0230/1896
			0230/1790

EXTRACT DATE: 11/25/2024 ROADWAY MANAGEMENT SYSTEM PAGE NUMBER: 377
PRINT DATE: 11/26/2024 SLD COUNTY/SR - ANNUAL PRINT COUNTY: YORK

DIR: B TOTAL LEN: 32.509 MI. DIST: 08-4 SR: 851
LEFT MUN: SHREWSBURY T RIGHT MUN: SHREWSBURY T

		00	00			GRACE FELLOWSHIP CHURCH (PRDR)
		==	==		0230/1264	SHREWSBURY
		--	--		0230/1242	SHREWSBURY B
		---	---		0230/1115	018 "DIA CIRC CONCR LEN=0042 INSTALLED UNKN
		---	---		0230/0710	018 "DIA CIRC CONCR LEN=0040 INSTALLED 1999
		---	---		0230/0610	024 "DIA CIRC CONCR LEN=0044 INSTALLED UNKN
		==	==		0230/0308	HIGHLAND DR (BORO)
055474 FT					055474 FT	2 0 66011 0 00 0000+00 MAIN ST (SR3001 SEG 0080/0587)
		00	00			MFC BEGIN = C
		==	==		0230/0000	LENGTH(AH 2436 BK 2803)
		---	---		0220/2763	018 "DIA CIRC CONCR LEN=0042 INSTALLED UNKN
		00	00			SUNSET DR (BORO)
		==	==		0220/2513	
PARK AV (BORO) FORREST AV (BORO)	0220/2220	==	==			NC FORREST AV MAPLE AV (BORO)
		---	---		0220/1922	NC PARK AV RAILROAD AV (BORO)
		---	---		0220/1813	015 "DIA CIRC CONCR LEN=0032 INSTALLED UNKN
		---	---		0220/1380	CHURCH AV (BORO)
		==	==		0220/1236	
HILL ST (BORO) CHARLES ST (BORO)	0220/1220 0220/0926	==	==			030 "DIA CIRC CONCR LEN=0030 INSTALLED UNKN
		---	---		0220/0914	
GLENN CT (BORO)	0220/0465	==	==			015 "DIA CIRC CONCR LEN=0030 INSTALLED UNKN
	052671 FT	---	---		0220/0155	2 0 66105 0 01 0220+72 NC RAILROAD AV SHREWSBURY

EXTRACT DATE: 11/25/2024 ROADWAY MANAGEMENT SYSTEM PAGE NUMBER: 376
PRINT DATE: 11/26/2024 SLD COUNTY/SR - ANNUAL PRINT COUNTY: YORK

DIR: B TOTAL LEN: 32.509 MI. DIST: 08-4 SR: 851
LEFT MUN: SHREWSBURY B RIGHT MUN: SHREWSBURY B

2 0 66105 0 01 0236+10 051157 FT
HEINDLE RD
(BORO) 0210/0000

TO 0616/0010 SH
(CONN) 0200/0098
2 0 66105 0 01 0264+64 048303 FT
MAIN ST
(SR0616 SEG 0010/0000) 0200/0000

--+--+	0220/0000	RAILROAD B
----	0210/1312	LENGTH(AH 2803 BK 1514)
----		018 "DIA CIRC CONCR
----		LEN=0028 INSTALLED UNKN
----	0210/0575	015 "DIA CIRC CONCR
----		LEN=0048 INSTALLED UNKN
----	0210/0230	018 "DIA CIRC CONCR
----	051157 FT	LEN=0035 INSTALLED UNKN
==	0210/0000	LENGTH(AH 1514 BK 2854)
----	0200/2299	018 "DIA CIRC CONCR
----		LEN=0035 INSTALLED UNKN
----	0200/1942	018 "DIA CIRC CONCR
----		LEN=0030 INSTALLED UNKN
----	0200/1385	015 "DIA CIR PLASTIC
----		LEN=0038 INSTALLED UNKN
==	0200/1356	SHAUB RD
----		(BORO)
----	0200/0987	018 "DIA CIRC OTHER
----		LEN=0035 INSTALLED UNKN
==	0200/0670	HILL ST
----		(BORO)
----	0200/0525	018 "DIA CIRC OTHER
----		LEN=0038 INSTALLED UNKN
----	0200/0350	018 "DIA CIR PLASTIC
----		LEN=0038 INSTALLED UNKN
----	0200/0300	018 "DIA CIR PLASTIC
+++++	0200/0269	LEN=0038 INSTALLED UNKN
----		(AAR 5350 52W) #TRKS 01
----		CODORUS CK
Y-----Y	0200/0217	STRUCTURE LENGTH 10 FT
----		BMSID 66/0851/0200/0217
----	0200/0132	024 "DIA CIRC METAL
----		LEN=0040 INSTALLED UNKN
----	0200/0130	018 "DIA CIRC CONCR
----		LEN=0040 INSTALLED UNKN
==	048303 FT	
==	0200/0000	LENGTH(AH 2854 BK 3420)
----	0190/2110	018 "DIA CIRC METAL
----		LEN=0036 INSTALLED UNKN
----	0190/1691	018 "DIA CIRC CONCR
----		LEN=0050 INSTALLED UNKN

DIST: 08-4 SR: 851
RIGHT MUN: RAILROAD B

EXTRACT DATE: 11/25/2024 ROADWAY MANAGEMENT SYSTEM PAGE NUMBER: 374
PRINT DATE: 11/26/2024 SLD COUNTY/SR - ANNUAL PRINT COUNTY: YORK

DIR: B TOTAL LEN: 32.509 MI. DIST: 08-4 SR: 851
LEFT MUN: NEW FREEDOM B RIGHT MUN: NEW FREEDOM B

	039698 FT	0160/0468	FRANKLIN ST (BORO)
		0160/0445	018 "DIA CIRC CONCR LEN=0042 INSTALLED UNKN
		0160/0230	TANK AL (BORO)
		039698 FT	2 0 66105 0 00 0000+00 MAIN ST (SR3002 SEG 0010/0000)
		0160/0000	NC SE SECOND ST LENGTH(AH 1386 BK 1261)
		0150/1123	BROAD ST (BORO)
CHESTNUT AL (BORO)	0150/1028		
MAIN ST (BORO)	0150/0739	0150/0793	THIRD ST (BORO)
			NC MAIN ST STILTZ RD (PRDR)
		0150/0376	FOURTH ST (BORO)
BOWSER RD (SR3004 SEG 0060/2658)	0150/0166		
	038437 FT	0150/0026	NEW FREEDOM SHREWSBURY T
		038437 FT	2 0 66073 0 00 0245+42
		0150/0000	LENGTH(AH 1261 BK 1642)
		0140/1063	CALE DR (TWP)
		0140/0397	LOGAN DR (TWP)
		036795 FT	
2 0 66073 0 00 0229+02	036795 FT	0140/0000	LENGTH(AH 1642 BK 2447)
COUNTRY CLUB RD (T422)	0140/0000		
		0130/1629	018 "DIA CIRC CONCR LEN=0035 INSTALLED UNKN
	034348 FT		
		034348 FT	2 0 66073 0 00 0204+77
		0130/0000	LENGTH(AH 2447 BK 2632)
PARRISH RD (PRDR)	0120/2416		

EXTRACT DATE: 11/25/2024 ROADWAY MANAGEMENT SYSTEM PAGE NUMBER: 373
PRINT DATE: 11/26/2024 SLD COUNTY/SR - ANNUAL PRINT COUNTY: YORK

DIR: B TOTAL LEN: 32.509 MI. DIST: 08-4 SR: 851
LEFT MUN: SHREWSBURY T RIGHT MUN: SHREWSBURY T

	031716 FT		0120/0029	BMS EN 66/0851/0120/0000
			031716 FT	2 0 66073 0 00 0178+45
				SWANS CREEK
			5 0120/0000	BMSBG 66/0851/0120/0000
				LENGTH(AH 2632 BK 2866)
			0110/2664	KEENEY MILL RD
				(T403)
			0110/2306	RUHL RD
				(T401)
			0110/2301	038"H 60"W ELLIP CONC
				LEN=0051 INSTALLED UNKN
OLDE COUNTRY CT (PRDR)	0110/1913			
			0110/1900	018 "DIA CIRC CONCR
				LEN=0035 INSTALLED UNKN
			0110/1197	015"H 21"W ELLIP CONC
				LEN=0030 INSTALLED UNKN
			0110/0582	018 "DIA CIRC METAL
				LEN=0032 INSTALLED UNKN
	028850 FT		028850 FT	2 0 66073 0 00 0149+55
			5 0110/0000	LENGTH(AH 2866 BK 2331)
				CROP FARM LN
			0100/1766	(PRDR)
				034"H 53"W ELLIP CONC
			0100/1610	LEN=0040 INSTALLED UNKN
				018 "DIA CIRC CONCR
			0100/1120	LEN=0035 INSTALLED UNKN
			0100/0115	030 "DIA CIRC CONCR
				LEN=0052 INSTALLED UNKN
2 0 66073 0 00 0126+24 026519 FT			026519 FT	
SIELING RD				
(T419)			5 0100/0000	LENGTH(AH 2331 BK 2662)
LC FOR SIELING RD	0100/0000			
(CONN)	0090/2528			
			0090/1878	018 "DIA CIRC METAL
				LEN=0027 INSTALLED UNKN

EXTRACT DATE: 11/25/2024 ROADWAY MANAGEMENT SYSTEM PAGE NUMBER: 372
PRINT DATE: 11/26/2024 SLD COUNTY/SR - ANNUAL PRINT COUNTY: YORK

DIR: B TOTAL LEN: 32.509 MI. DIST: 08-4 SR: 851
LEFT MUN: SHREWSBURY T RIGHT MUN: SHREWSBURY T

2 0 66073 0 00 0099+62 023857 FT		023857 FT
LC FOR INGHAM RD		
(CONN)	0090/0000	5 0090/0000 LENGTH(AH 2662 BK 3559)
INGHAM RD		
(T368)	0080/3416	
		0080/3342 015 "DIA CIRC CONCR LEN=0032 INSTALLED UNKN
		0080/1724 024 "DIA CIR PLASTIC LEN=0040 INSTALLED 1998
BIRTHDAY CLUB RD	0080/1331	
(T364)		
		0080/0877 014"H 23"W ELLIP CONC LEN=0036 INSTALLED UNKN
		0080/0008 014"H 23"W ELLIP CONC LEN=0032 INSTALLED UNKN
020298 FT		2 0 66073 0 00 0064+03 5 0080/0000 LENGTH(AH 3559 BK 3365)
FISHER RD	0070/1981	
(PRDR)		
		0070/1810 014"H 23"W ELLIP CONC LEN=0035 INSTALLED UNKN
		SHREWSBURY
		0070/1806 CODORUS T
		0070/1018 024 "DIA CIRC CONCR LEN=0029 INSTALLED UNKN
016933 FT		016933 FT
		2 0 66073 0 00 0030+66 MIDDLETOWN RD
		(SR3009 SEG 0010/0079)
		5 0070/0000 LENGTH(AH 3365 BK 3037)
		0060/2698 014"H 23"W ELLIP CONC LEN=0037 INSTALLED UNKN
		0060/2670 021"H 15"W ELLIPTICAL* LEN=0040 INSTALLED UNKN
		0060/1314 014"H 23"W ELLIP CONC LEN=0036 INSTALLED 1999
		HUFFMANVILLE RD

EXTRACT DATE: 11/25/2024 ROADWAY MANAGEMENT SYSTEM PAGE NUMBER: 371
PRINT DATE: 11/26/2024 SLD COUNTY/SR - ANNUAL PRINT COUNTY: YORK

DIR: B TOTAL LEN: 32.509 MI. DIST: 08-4 SR: 851
LEFT MUN: CODORUS T RIGHT MUN: CODORUS T

FISHER RD
(PRDR)

0060/0797

2 0 66073 0 00 0000+00 013896 FT
HILDEBRAND RD
(SR3011 SEG 0010/0000) 0060/0000

LOCUST LN
(TWP)

0050/2448

SUNSET LN
(TWP)

0050/0371
010359 FT

2 0 66004 0 01 0222+44 008291 FT
BONNAIR RD
(T353) 0040/0000

==	0060/1233	(T363)
--	0060/0813	014"H 23"W ELLIP CONC LEN=0035 INSTALLED UNKN
==		
--	0060/0519	015 "DIA CIRC METAL LEN=0027 INSTALLED UNKN
	013896 FT	
==	5 0060/0000	LENGTH(AH 3037 BK 3537) 018 "DIA CIRC CONCR
--	0050/3072	LEN=0035 INSTALLED UNKN BOSLEY SCHOOL RD
==	0050/2810	(T361)
--	0050/2487	018 "DIA CIRC CONCR LEN=0040 INSTALLED UNKN
==		
--	0050/2205	015"H 18"W ELLIP METAL LEN=0038 INSTALLED UNKN
--	0050/0808	018 "DIA CIRC METAL LEN=0036 INSTALLED UNKN
==		
--	010359 FT	2 0 66004 0 01 0243+12
5	0050/0000	LENGTH(AH 3537 BK 2068) 014"H 23"W ELLIP CONC
--	0040/1998	LEN=0035 INSTALLED UNKN ZIEGLER RD
==	0040/1501	(T365)
--	0040/1302	014"H 23"W ELLIP CONC LEN=0035 INSTALLED UNKN
--	0040/0023	018 "DIA CIRC CONCR LEN=0055 INSTALLED UNKN
	008291 FT	
==	5 0040/0000	LENGTH(AH 2068 BK 3223) 018 "DIA CIRC CONCR
--	0030/3175	LEN=0036 INSTALLED UNKN
--	0030/2945	018 "DIA CIRC CONCR LEN=0048 INSTALLED UNKN
--		
--	0030/2236	018 "DIA CIRC CONCR LEN=0041 INSTALLED UNKN

EXTRACT DATE: 11/25/2024 ROADWAY MANAGEMENT SYSTEM PAGE NUMBER: 370
PRINT DATE: 11/26/2024 SLD COUNTY/SR - ANNUAL PRINT COUNTY: YORK

DIR: B TOTAL LEN: 32.509 MI. DIST: 08-4 SR: 851
LEFT MUN: CODORUS T RIGHT MUN: CODORUS T

2 0 66004 0 01 0190+21 005068 FT
PIERCEVILLE RD
(SR3013 SEG 0010/0000) 0030/0000

2 0 66004 0 01 0145+75 000643 FT
STICKS SCHOOL RD
(T405) 0010/0000

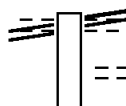
002592 FT

000000 FT

0030/1666	018 "DIA CIRC CONCR LEN=0040 INSTALLED UNKN
0030/0937	FISCAL RD (T360)
0030/0758	036 "DIA CIRC CONCR LEN=0060 INSTALLED UNKN
0030/0448	018 "DIA CIRC CONCR LEN=0032 INSTALLED UNKN
0030/0035	018 "DIA CIRC CONCR LEN=0052 INSTALLED UNKN
005068 FT	
0030/0000	LENGTH(AH 3223 BK 2476) 060 "DIA CIRC CONCR LEN=0045 INSTALLED UNKN
0020/2310	034 "DIA CIRC CONCR LEN=0049 INSTALLED UNKN
0020/1800	024 "DIA CIRC CONCR LEN=0040 INSTALLED UNKN
0020/1595	
0020/0524	024 "DIA CIRC CONCR LEN=0040 INSTALLED UNKN
0020/0395	MULBERRY LN (TWP)
0020/0129	036 "DIA CIR PLASTIC LEN=0042 INSTALLED UNKN
002592 FT	
0020/0000	2 0 66004 0 01 0165+24 LENGTH(AH 2476 BK 1949)
000643 FT	
0010/0000	LENGTH(AH 1949 BK 0643) 042 "DIA CIRC CONCR LEN=0025 INSTALLED UNKN
0002/0576	015 "DIA CIRC CONCR LEN=0030 INSTALLED UNKN
0002/0250	1 1 02003 0 00 0000+00 NC ST
000000 FT	ELTZ RD LINEBORO RD (SR0516 SEG 0070/0000)
INTER-BK	STELTZ RD (SR0516 SEG 0070/0000)
0002/0000	MFC BEGIN = D LENGTH(AH 0643 BK 0000)

EXTRACT DATE: 11/25/2024 ROADWAY MANAGEMENT SYSTEM PAGE NUMBER: 369
PRINT DATE: 11/26/2024 SLD COUNTY/SR - ANNUAL PRINT COUNTY: YORK
DIR: B TOTAL LEN: 13.379 MI. DIST: 08-4 SR: 624
LEFT MUN: WRIGHTSVILLE B RIGHT MUN: WRIGHTSVILLE B

HELLAM ST
(SR0462 SEG 0320/0732) 0300/0504
HOWARD AV



070640 FT HELLAM ST
(SR0462 SEG 0320/0732)
0300/0504 SECOND ST
(BORO)
0300/0267 A AL
(BORO)

DIST: 08-4 SR: 624
RIGHT MUN: WRIGHTSVILLE B

EXTRACT DATE: 11/25/2024 ROADWAY MANAGEMENT SYSTEM PAGE NUMBER: 367
PRINT DATE: 11/26/2024 SLD COUNTY/SR - ANNUAL PRINT COUNTY: YORK

DIR: B TOTAL LEN: 13.379 MI. DIST: 08-4 SR: 624
LEFT MUN: WRIGHTSVILLE B RIGHT MUN: WRIGHTSVILLE B

					015 "DIA CIRC CONCR
		0270/0755	LEN=0001	INSTALLED	UNKN
			048 "DIA CIRC CONCR		
		0270/0433	LEN=0110	INSTALLED	UNKN
			015 "DIA CIRC CONCR		
		0270/0176	LEN=0032	INSTALLED	UNKN
065608 FT		065608 FT	1 0 00714	0 00 0541+98	
			NC FRONT ST		
			WRIGHTSVILLE		
			HELLAM T		
		5 0270/0000	LENGTH(AH 0938 BK 3259)		
			018 "DIA CIRC CONCR		
		0260/3259	LEN=0042	INSTALLED	UNKN
			018 "DIA CIRC CONCR		
		0260/3161	LEN=0057	INSTALLED	UNKN
HAUGH RD (T796)	0260/2970	==			
		0260/2360	015 "DIA CIRC CONCR		
			LEN=0032	INSTALLED	UNKN
			048 "DIA CAST IRON		
		0260/1791	LEN=0123	INSTALLED	UNKN
			T.SUSQU.RIV.		
			STRUCTURE LENGTH 9 FT		
		0260/1596	BMSID 66/0624/0260/1596		
			HELLAM		
		0260/1418	LOWER WINDSOR T		
			015 "DIA CIRC CONCR		
		0260/0989	LEN=0047	INSTALLED	UNKN
			015 "DIA CIRC CONCR		
		0260/0629	LEN=0044	INSTALLED	UNKN
			048 "DIA CIRC CONCR		
		0260/0383	LEN=0070	INSTALLED	UNKN
HILTS RD (T792)	0260/0248	==			
		0260/0050	015 "DIA CIRC CONCR		
			LEN=0040	INSTALLED	UNKN
062349 FT		062349 FT	1 0 00714	0 00 0509+39	
		5 0260/0000	LENGTH(AH 3259 BK 2436)		
			015 "DIA CIRC CONCR		
		0250/2117	LEN=0042	INSTALLED	UNKN
			030 "DIA CIRC CONCR		
		0250/1840	LEN=0040	INSTALLED	UNKN
			018 "DIA CIRC CONCR		
		0250/1456	LEN=0034	INSTALLED	UNKN
			015 "DIA CIRC CONCR		
		0250/1100	LEN=0036	INSTALLED	UNKN
			015 "DIA CIRC CONCR		
		0250/0711	LEN=0042	INSTALLED	UNKN

EXTRACT DATE: 11/25/2024 ROADWAY MANAGEMENT SYSTEM PAGE NUMBER: 366
PRINT DATE: 11/26/2024 SLD COUNTY/SR - ANNUAL PRINT COUNTY: YORK

DIR: B TOTAL LEN: 13.379 MI. DIST: 08-4 SR: 624
LEFT MUN: LOWER WINDSOR T RIGHT MUN: LOWER WINDSOR T

1 0 00714 0 00 0485+03 059913 FT
KNIGHTS VIEW RD
(T789) 0250/0000

057967 FT

054482 FT

KLINES RUN RD
(T786) 0220/1850

051940 FT

059913 FT

5 0250/0000 LENGTH(AH 2436 BK 1946)
015 "DIA CIRC CONCR
LEN=0038 INSTALLED UNKN
0240/1728 018 "DIA CIRC CONCR
LEN=0054 INSTALLED UNKN
0240/1437 024 "DIA CIRC CONCR
LEN=0092 INSTALLED UNKN
0240/1070 015 "DIA CIRC CONCR
LEN=0034 INSTALLED UNKN
0240/0507 015 "DIA CIRC CONCR
LEN=0050 INSTALLED UNKN
0240/0034 1 0 00714 0 00 0465+57
5 0240/0000 LENGTH(AH 1946 BK 3485)
018 "DIA CIRC CONCR
LEN=0036 INSTALLED UNKN
024 "DIA CAST IRON
LEN=0070 INSTALLED UNKN
0230/3206 015 "DIA CIRC CONCR
LEN=0036 INSTALLED UNKN
0230/2890 018 "DIA CIRC CONCR
LEN=0032 INSTALLED UNKN
0230/2353 018 "DIA CIRC CONCR
LEN=0048 INSTALLED UNKN
0230/2033 018 "DIA CIRC CONCR
LEN=0048 INSTALLED UNKN
0230/1333

054482 FT 1 0 00714 0 00 0430+94
BR. KREUTZCK
STRUCTURE LENGTH 9 FT
BMSID 66/0624/0230/0000
5 0230/0000 LENGTH(AH 3485 BK 2542)
TRIB SUSQ RI
STRUCTURE LENGTH 11 FT
BMSID 66/0624/0220/1919
0220/1959

0220/1824 BOAT HOUSE RD
(T761)
018 "DIA CIRC CONCR
LEN=0036 INSTALLED UNKN
0220/1319 BOAT HOUSE RD
(T761)
018 "DIA CIRC CONCR
LEN=0045 INSTALLED UNKN
0220/0738
0220/0730
051940 FT 1 0 00714 0 00 0405+83
KLINES RUN

EXTRACT DATE: 11/25/2024 ROADWAY MANAGEMENT SYSTEM PAGE NUMBER: 365
PRINT DATE: 11/26/2024 SLD COUNTY/SR - ANNUAL PRINT COUNTY: YORK

DIR: B TOTAL LEN: 13.379 MI. DIST: 08-4 SR: 624
LEFT MUN: LOWER WINDSOR T RIGHT MUN: LOWER WINDSOR T

		STRUCTURE	LENGTH	8 FT
		BMSID	66/0624/0220/0000	
		LENGTH(AH	2542	BK 3108)
		018 " DIA	CIRC	CONCR
		LEN=0036	INSTALLED	UNKN
		018 " DIA	CIRC	CONCR
		LEN=0036	INSTALLED	UNKN
		024 " DIA	CIRC	CONCR
		LEN=0037	INSTALLED	UNKN
		018 " DIA	CIRC	CONCR
		LEN=0032	INSTALLED	UNKN
		036 " DIA	CIRC	CONCR
		LEN=0048	INSTALLED	UNKN
		018 " DIA	CIRC	CONCR
		LEN=0036	INSTALLED	UNKN
		015 "H 23 "W	ELLIP	METAL
		LEN=0036	INSTALLED	UNKN
		015 " DIA	CAST	IRON
		LEN=0036	INSTALLED	UNKN
		1 0 00714 0 00	0374	+75
		LENGTH(AH	3108	BK 2418)
		024 " DIA	CIR	PLASTIC
		LEN=0036	INSTALLED	UNKN
		018 " DIA	CAST	IRON
		LEN=0032	INSTALLED	UNKN
		018 " DIA	CIRC	METAL
		LEN=0036	INSTALLED	UNKN
		015 " DIA	CIRC	METAL
		LEN=0036	INSTALLED	UNKN
		015 " DIA	CAST	IRON
		LEN=0037	INSTALLED	UNKN
		015 " DIA	CIRC	METAL
		LEN=0036	INSTALLED	UNKN
		015 " DIA	CAST	IRON
		LEN=0036	INSTALLED	UNKN
		CANADOCHLY C		
		STRUCTURE	LENGTH	12 FT
		BMSID	66/0624/0200/0672	
		015 " DIA	CAST	IRON
		LEN=0036	INSTALLED	UNKN
		LENGTH(AH	2418	BK 2742)
		015 " DIA	CAST	IRON
		LEN=0052	INSTALLED	UNKN
		BMSID	66/0624/0190/2050	
		1 0 00714 0 00	0343	+77

EXTRACT DATE: 11/25/2024 ROADWAY MANAGEMENT SYSTEM PAGE NUMBER: 364
PRINT DATE: 11/26/2024 SLD COUNTY/SR - ANNUAL PRINT COUNTY: YORK

DIR: B TOTAL LEN: 13.379 MI. DIST: 08-4 SR: 624
LEFT MUN: LOWER WINDSOR T RIGHT MUN: LOWER WINDSOR T

043672 FT

041516 FT

039156 FT

	0190/2050	CABIN CREEK
	0190/1753	BMSBG 66/0624/0190/2050
		015 "DIA CAST IRON
		LEN=0036 INSTALLED UNKN
	0190/1149	015 "DIA CAST IRON
		LEN=0041 INSTALLED UNKN
	0190/0859	024 "DIA CIRC METAL
		LEN=0030 INSTALLED UNKN
	0190/0751	015 "DIA CAST IRON
		LEN=0040 INSTALLED UNKN
	0190/0368	016 "DIA CAST IRON
		LEN=0036 INSTALLED UNKN
	043672 FT	1 0 00714 0 00 0323+15
	0190/0000	LENGTH(AH 2742 BK 2156)
		015 "DIA CAST IRON
	0180/2062	LEN=0047 INSTALLED UNKN
		024 "DIA CIRC METAL
	0180/1643	LEN=0030 INSTALLED UNKN
		LONG LEVEL RD
	0180/1174	(SR2012 SEG 0040/1830)
		COOK CRK.
	0180/1035	STRUCTURE LENGTH 8 FT
		BMSID 66/0624/0180/1035
	0180/0013	036 "DIA CIRC METAL
		LEN=0090 INSTALLED UNKN
	041516 FT	1 0 00714 0 00 0301+59
		NC LONG LEVEL RD
	0180/0000	LENGTH(AH 2156 BK 2360)
		018 "DIA CIRC CONCR
	0170/1860	LEN=0074 INSTALLED UNKN
		018 "DIA CIRC CONCR
	0170/1541	LEN=0060 INSTALLED UNKN
		GABLE HILL RD
	0170/1502	(T752)
		024 "DIA CIRC METAL
	0170/1162	LEN=0058 INSTALLED UNKN
		018 "DIA CIRC CONCR
	0170/0845	LEN=0063 INSTALLED UNKN
		015 "DIA CIRC CONCR
	0170/0582	LEN=0050 INSTALLED UNKN
		018 "DIA CIRC METAL
	0170/0098	LEN=0073 INSTALLED UNKN
	039156 FT	1 0 00714 0 00 0275+41
	0170/0000	LENGTH(AH 2360 BK 2667)
		015 "DIA CIRC METAL
	0160/2399	LEN=0060 INSTALLED UNKN
		015 "DIA CIRC CONCR

EXTRACT DATE: 11/25/2024 ROADWAY MANAGEMENT SYSTEM PAGE NUMBER: 363
PRINT DATE: 11/26/2024 SLD COUNTY/SR - ANNUAL PRINT COUNTY: YORK

DIR: B TOTAL LEN: 13.379 MI. DIST: 08-4 SR: 624
LEFT MUN: LOWER WINDSOR T RIGHT MUN: LOWER WINDSOR T

		-- --	0160/2139	LEN=0058	INSTALLED	UNKN
		-- --		018 "DIA	CIRC	CONCR
		-- --	0160/1788	LEN=0084	INSTALLED	UNKN
		-- --		015 "DIA	CIRC	CONCR
		-- --	0160/1483	LEN=0048	INSTALLED	UNKN
		-- --		018 "DIA	CIRC	CONCR
		-- --	0160/1010	LEN=0053	INSTALLED	UNKN
FOX CREEK RD (T802)	0160/0771	==		024 "DIA	CIRC	METAL
		-- --	0160/0589	LEN=0054	INSTALLED	UNKN
		-- --		018 "DIA	CIRC	CONCR
	036489 FT	-- --	0160/0241	LEN=0050	INSTALLED	UNKN
		-- --	036489 FT	1 0 00714 0 00 0251+50		
		-- --	5 0160/0000	LENGTH(AH 2667 BK 2590)		
		-- --		015 "DIA	CIRC	CONCR
		-- --	0150/2451	LEN=0053	INSTALLED	UNKN
REISINGER AV (T740)	0150/1616	==		018 "DIA	CIRC	CONCR
		-- --	0150/1450	LEN=0048	INSTALLED	UNKN
		-- --		015 "DIA	CIRC	CONCR
		-- --	0150/1068	LEN=0055	INSTALLED	UNKN
		-- --		018 "DIA	CIRC	METAL
		-- --	0150/0747	LEN=0060	INSTALLED	UNKN
REISINGER AV (T740)	0150/0506	==				
		-- --	0150/0401	BULL RUN RD (SR2012 SEG 0010/0000)		
		-- --		018 "DIA	CIRC	CONCR
		-- --	0150/0021	LEN=0040	INSTALLED	UNKN
		-- --		WOODBINE RD		
		-- --	033899 FT	(SR0425 SEG 0480/2228)		
1 0 00714 0 00 0225+60 033899 FT		-- --	5 0150/0000	LENGTH(AH 2590 BK 2798)		
ABELS RD (SR0124 SEG 0280/2032)	0150/0000	==				
		-- --		018 "DIA	CIRC	CONCR
		-- --	0140/1840	LEN=0045	INSTALLED	UNKN
		-- --		030 "DIA	CIRC	CONCR
		-- --	0140/0976	LEN=0044	INSTALLED	UNKN
	031101 FT	-- --	031101 FT	1 0 00714 0 00 0187+34		
		-- --		BR. FISHING		
		-- --		STRUCTURE LENGTH 10 FT		
		-- --	5 0140/0000	BMSID 66/0624/0140/0000		
		-- --		LENGTH(AH 2798 BK 3034)		

EXTRACT DATE: 11/25/2024 ROADWAY MANAGEMENT SYSTEM PAGE NUMBER: 362
PRINT DATE: 11/26/2024 SLD COUNTY/SR - ANNUAL PRINT COUNTY: YORK

DIR: B TOTAL LEN: 13.379 MI. DIST: 08-4 SR: 624
LEFT MUN: LOWER WINDSOR T RIGHT MUN: LOWER WINDSOR T

PRAYER MISSION RD (TBK)
(T779) 0130/0963
028067 FT

1 0 00714 0 00 0124+89 024828 FT
ADAIR RD
(T733) 0120/0000

021837 FT

Station	Station	Description
0130/2330	018 "DIA CIR PLASTIC	LEN=0035 INSTALLED UNKN
0130/1505	HAKES HOLLOW RD (T745)	
0130/0983	018 "DIA CIRC CONCR	LEN=0090 INSTALLED UNKN
0130/0963	SNYDER CORNER RD (T673)	
028067 FT	1 0 00714 0 00 0157+00	060"H 72"W CONCR ARCH
0130/0000	LEN=0043 INSTALLED UNKN	LENGTH(AH 3034 BK 3239)
0120/2702	015 "DIA CIRC CONCR	LEN=0046 INSTALLED UNKN
0120/1252	MASSA DR (T676)	
0120/0962	024 "DIA CAST IRON	LEN=0060 INSTALLED UNKN
024828 FT		
0120/0000	LENGTH(AH 3239 BK 2991)	
0110/2012	BR.FISH.CK.	STRUCTURE LENGTH 8 FT
0110/1621	BMSID 66/0624/0110/2108	BMSID 66/0624/0110/2108
0110/1575	BMSBG 66/0624/0110/1690	BMSBG 66/0624/0110/1690
0110/1260	018 "DIA CIR PLASTIC	LEN=0047 INSTALLED UNKN
0110/0800	018 "DIA CIRC CONCR	LEN=0047 INSTALLED UNKN
0110/0628	FAWN CIRCLE DR (TWP)	
021837 FT	1 0 00714 0 00 0094+13	NEWCOMBER RD
0110/0000	(T733)	LENGTH(AH 2991 BK 1966)

EXTRACT DATE: 11/25/2024 ROADWAY MANAGEMENT SYSTEM PAGE NUMBER: 361
PRINT DATE: 11/26/2024 SLD COUNTY/SR - ANNUAL PRINT COUNTY: YORK

DIR: B TOTAL LEN: 13.379 MI. DIST: 08-4 SR: 624
LEFT MUN: LOWER WINDSOR T RIGHT MUN: LOWER WINDSOR T

WINTERS RD
(T746)

0100/0391
019871 FT

1 0 00714 0 00 0048+08 017145 FT
OBERDORFF RD
(PRDR)

0090/0000

-- --	0100/1760	018 "DIA CIRC CONCR LEN=0045 INSTALLED UNKN
-- --	0100/1545	018 "DIA CIRC CONCR LEN=0043 INSTALLED UNKN
-- --	0100/1109	SPRING HOLLOW RD (T741)
-- --	0100/1100	018 "DIA CIRC CONCR LEN=0039 INSTALLED UNKN
==		
-- --	0100/0105	026"H 72"W CON BOX CUL LEN=0040 INSTALLED UNKN
-- --	019871 FT	1 0 00714 0 00 0075+34 LEWIS RD (T746)
==	5 0100/0000	LENGTH(AH 1966 BK 2726)
-- --	0090/2075	015 "DIA CAST IRON LEN=0044 INSTALLED UNKN
-- --	0090/1425	LOWER WINDSOR WINDSOR T
-- --	0090/1220	018 "DIA CIRC CONCR LEN=0031 INSTALLED UNKN
-- --	0090/1136	BAHNS MILL RD (T756)
-- --	0090/1062	024 "DIA CIRC CONCR LEN=0058 INSTALLED UNKN
==		
-- --	017145 FT	
==	5 0090/0000	LENGTH(AH 2726 BK 3098)
-- --	0080/3060	018 "DIA CIRC CONCR LEN=0039 INSTALLED UNKN
-- --	0080/2722	018 "DIA CIRC CONCR LEN=0033 INSTALLED UNKN
-- --	0080/2460	018 "DIA CIRC CONCR LEN=0041 INSTALLED UNKN
-- --	0080/2060	018 "DIA CIRC CONCR LEN=0039 INSTALLED UNKN
-- --	0080/1550	018 "DIA CIRC CONCR LEN=0039 INSTALLED UNKN
-- --	0080/0800	018 "DIA CIRC CONCR LEN=0037 INSTALLED UNKN
-- --	0080/0134	024 "DIA CIRC CONCR LEN=0042 INSTALLED UNKN

EXTRACT DATE: 11/25/2024 ROADWAY MANAGEMENT SYSTEM PAGE NUMBER: 360
PRINT DATE: 11/26/2024 SLD COUNTY/SR - ANNUAL PRINT COUNTY: YORK

DIR: B TOTAL LEN: 13.379 MI. DIST: 08-4 SR: 624
LEFT MUN: WINDSOR T RIGHT MUN: WINDSOR T

1 0 00714 0 00 0017+10 014047 FT		014047 FT	
GEBHART RD			
(T762)	0080/0000	==	5 0080/0000 LENGTH(AH 3098 BK 1710)
		---	018 "DIA CIRC CONCR
			0070/1300 LEN=0039 INSTALLED UNKN
WHITE OAK RD			
(T753)	0070/0404	==	

			0070/0360 015 "DIA CIRC METAL
		---	LEN=0072 INSTALLED UNKN
			0070/0090 018 "DIA CIRC CONCR
012337 FT		---	LEN=0039 INSTALLED UNKN
			1 0 00714 0 00 0000+00
			NC CR ALEY RD
		5 0070/0000	LENGTH(AH 1710 BK 3082)
		---	036"H 72"W CON BOX CUL
			LEN=0047 INSTALLED UNKN
			BLACKSMITH AV
			(BORO)
		==	WINDSOR
			0060/2924 WINDSOR B
		---	018 "DIA CIRC METAL
			LEN=0045 INSTALLED UNKN
		---	030 "DIA CIRC METAL
			LEN=0070 INSTALLED UNKN
			MARYLAND AV
		==	(BORO)
SHAW AV			
(BORO)	0060/2290	==	

			0060/2072 018 "DIA CIRC CONCR
			LEN=0032 INSTALLED UNKN
WISE AV			
(BORO)	0060/2067	==	

			0060/1692 015 "DIA CIR UNKNOWN
		---	LEN=0038 INSTALLED UNKN
			PATTERSON AV
		==	(BORO)
MYERS AV			
(BORO)	0060/1180	==	









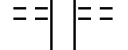







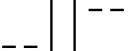




			000"H 00"W **UNKNOWN**
		---	LEN=0034 INSTALLED UNKN
			PENN ST
		00 00	(SR2031 SEG 0030/0000)

			0060/0499 015 "DIA CIRC CONCR
		---	LEN=0033 INSTALLED UNKN
			CHURCH ST
		==	(BORO)
009255 FT			0060/0381
			009255 FT 1 1 00401 0 00 0092+32

DIST: 08-4 SR: 624
RIGHT MUN: WINDSOR B

EXTRACT DATE: 11/25/2024 ROADWAY MANAGEMENT SYSTEM PAGE NUMBER: 358
PRINT DATE: 11/26/2024 SLD COUNTY/SR - ANNUAL PRINT COUNTY: YORK

DIR: B TOTAL LEN: 13.379 MI. DIST: 08-4 SR: 624
LEFT MUN: WINDSOR T RIGHT MUN: WINDSOR T

	004109 FT		0030/0013	BMS EN 66/0624/0030/0000
			004109 FT	1 1 00402 0 00 0050+67
				TRIB. FISHIN CREEK
			 0030/0000	BMSBG 66/0624/0030/0000
				LENGTH(AH 1903 BK 2981)
			0020/2034	012 "DIA CIRC CONCR
				LEN=0040 INSTALLED UNKN
			0020/1822	018 "DIA CIRC CONCR
				LEN=0051 INSTALLED UNKN
			0020/1067	015 "DIA CIRC CONCR
				LEN=0043 INSTALLED UNKN
			0020/0667	018 "DIA CIRC METAL
				LEN=0047 INSTALLED UNKN
			0020/0194	024 "DIA CIRC METAL
			001128 FT	LEN=0034 INSTALLED UNKN
	001128 FT			1 1 00402 0 00 0020+91
			 0020/0000	BICKING AV
				(BORO)
			0010/1084	018 "DIA CIR PLASTIC
				LEN=0035 INSTALLED UNKN
			0010/1060	WINDSOR
				RED LION B
DETWILER LN (BORO)	0010/0933			
			0010/0904	018 "DIA CIR PLASTIC
				LEN=0035 INSTALLED UNKN
			0010/0594	018 "DIA CIR PLASTIC
				LEN=0035 INSTALLED UNKN
			0010/0324	018 "DIA CIR PLASTIC
				LEN=0035 INSTALLED UNKN
			0010/0299	CHURCH LN
				(BORO)
CHURCH LN (BORO)	0010/0177			
			0010/0168	018 "DIA CIR UNKNOWN
			000000 FT	LEN=0035 INSTALLED UNKN
	000000 FT			1 1 00402 0 00 0009+63
				NC HIGH ST
				MAIN ST
				(SR0024 SEG 0320/0000)
			INTER-BK	HIGH ST
				(SR2002 SEG 0130/2008)
				MFC BEGIN = D
			 0010/0000	LENGTH(AH 1128 BK 0000)

EXTRACT DATE: 11/25/2024 ROADWAY MANAGEMENT SYSTEM PAGE NUMBER: 357
PRINT DATE: 11/26/2024 SLD COUNTY/SR - ANNUAL PRINT COUNTY: YORK

DIR: B TOTAL LEN: 14.193 MI. DIST: 08-4 SR: 616
LEFT MUN: WEST MANCHESTER T RIGHT MUN: WEST MANCHESTER T

	074937 FT		074937 FT	
			INTER-AHD	BAKER RD
				(T500)
				W MARKET ST
				(SR0030 SEG 0200/0000)
			0330/2697	018 "DIA CIRC CONCR
			0330/2642	LEN=0064 INSTALLED 2002
				018 "DIA CIRC CONCR
			0330/2470	LEN=0058 INSTALLED 2002
				(APRA) BAE SYSTEMS
WOLF'S CHURCH RD				WOODBERRY RD
(T483)	0330/2417	POE	0330/2417	(SR3050 SEG 0010/0000)
				024 "DIA CIRC CONCR
			0330/2372	LEN=0062 INSTALLED 2002
				015 "DIA CIRC METAL
			0330/2342	LEN=0042 INSTALLED UNKN
				014"H 23"W ELLIP CONC
			0330/2307	LEN=0044 INSTALLED 2002
				015"H 21"W ELLIP METAL
			0330/1748	LEN=0040 INSTALLED UNKN
				024 "DIA CIRC CONCR
			0330/1089	LEN=0055 INSTALLED UNKN
		==		
				024 "DIA CIRC CONCR
			0330/0576	LEN=0080 INSTALLED UNKN
ROLLING MEADOW CT			072240 FT	1 0 00492 0 00 0280+14
(PRDR)	072240 FT		5 0330/0000	LENGTH(AH 2697 BK 2216)
			0320/1312	018 "DIA CIRC CONCR
				LEN=0065 INSTALLED UNKN

EXTRACT DATE: 11/25/2024 ROADWAY MANAGEMENT SYSTEM PAGE NUMBER: 356
PRINT DATE: 11/26/2024 SLD COUNTY/SR - ANNUAL PRINT COUNTY: YORK

DIR: B TOTAL LEN: 14.193 MI. DIST: 08-4 SR: 616
LEFT MUN: WEST MANCHESTER T RIGHT MUN: WEST MANCHESTER T

GRAYBILL RD
(T492)

0320/0228

070024 FT

067750 FT

KNOTTINGHAM DR
(TWP)

0300/1434

065263 FT

ROBIN HOOD DR
(BORO)

0290/1820

0320/0945 (AAR 535207L)#TRKS 01

0320/0211 018 "DIA CIRC CONCR
0320/0143 LEN=0062 INSTALLED UNKN
BMSSEN 66/0616/0320/0000
WEST MANCHESTER
NORTH CODORUS T
0320/0074 1 0 00492 0 00 0257+85
070024 FT W BR COD CK
BMSBG 66/0616/0320/0000
5 0320/0000 LENGTH(AH 2216 BK 2274)

0310/0548 015"H 21"W ELLIP METAL
067750 FT LEN=0055 INSTALLED UNKN
5 0310/0000 1 0 00492 0 00 0235+22
LENGTH(AH 2274 BK 2487)
0300/2280 018 "DIA CIRC CONCR
LEN=0060 INSTALLED UNKN
0300/1994 015 "DIA CIRC CONCR
LEN=0001 INSTALLED UNKN
(APRA) EXETER SUPPLY CO
0300/1843 EXETER SUPPLY CO
(PRDR)

0300/1375 018 "DIA CIRC CONCR
LEN=0058 INSTALLED UNKN
0300/0940 WEST COLLEGE AV
(SR3046 SEG 0010/0000)
0300/0886 018 "DIA CIRC CONCR
LEN=0054 INSTALLED UNKN
0300/0558 018 "DIA CIRC CONCR
LEN=0053 INSTALLED UNKN
0300/0163 018 "DIA CIRC CONCR
LEN=0033 INSTALLED UNKN
065263 FT 1 0 00492 0 00 0210+35
NORTH CODORUS
5 0300/0000 NEW SALEM B
LENGTH(AH 2487 BK 2023)
0290/1832 015 "DIA CIRC METAL
LEN=0039 INSTALLED UNKN

0290/1725 SMITH HILL RD
(BORO)

EXTRACT DATE: 11/25/2024 ROADWAY MANAGEMENT SYSTEM PAGE NUMBER: 355
PRINT DATE: 11/26/2024 SLD COUNTY/SR - ANNUAL PRINT COUNTY: YORK

DIR: B TOTAL LEN: 14.193 MI. DIST: 08-4 SR: 616
LEFT MUN: NEW SALEM B RIGHT MUN: NEW SALEM B

SIXTEENTH ST
(PRDR) 063240 FT
0290/0000

GEORGE ST
(SR3042 SEG 0150/0000) 0280/1388

060711 FT

CHERYLWOOD DR
(TWP) 0270/1004

1 0 00492 0 00 0143+04 058532 FT
NOSS RD
(T408) 0270/0000

== 0290/1071 UNKNOWN RD
(PRDR)
018 "DIA CIRC CONCR
-- -- 0290/0918 LEN=0030 INSTALLED UNKN
018 "DIA CIRC CONCR
-- -- 0290/0890 LEN=0030 INSTALLED UNKN
MARTIN DR
== 0290/0855 (BORO)
063240 FT 1 0 00492 0 00 0190+12
NC TR INITY RD
S 0290/0000 LENGTH(AH 2023 BK 2529)
018 "DIA CIRC CONCR
-- -- 0280/2215 LEN=0025 INSTALLED UNKN
018 "DIA CIRC CONCR
-- -- 0280/2030 LEN=0024 INSTALLED UNKN
GEORGE ST
0280/1388 (SR3042 SEG 0150/0000)
018 "DIA CIRC CONCR
-- -- 0280/0935 LEN=0024 INSTALLED UNKN
018 "DIA CIRC CONCR
-- -- 0280/0224 LEN=0036 INSTALLED UNKN
060711 FT 1 0 00492 0 00 0164+83
NC MAIN ST
MFC BEGIN = C
NEW SALEM
NORTH CODORUS T
S 0280/0000 LENGTH(AH 2529 BK 2179)
024 "DIA CIRC CONCR
-- -- 0270/0759 LEN=0048 INSTALLED UNKN
018 "DIA CIRC CONCR
-- -- 0270/0435 LEN=0070 INSTALLED UNKN
RINEHART LN
== 0270/0256 (PRDR)
058532 FT
S 0270/0000 LENGTH(AH 2179 BK 2487)
018 "DIA CIRC CONCR
-- -- 0260/2176 LEN=0040 INSTALLED UNKN

EXTRACT DATE: 11/25/2024 ROADWAY MANAGEMENT SYSTEM PAGE NUMBER: 354
PRINT DATE: 11/26/2024 SLD COUNTY/SR - ANNUAL PRINT COUNTY: YORK

DIR: B TOTAL LEN: 14.193 MI. DIST: 08-4 SR: 616
LEFT MUN: NORTH CODORUS T RIGHT MUN: NORTH CODORUS T

FORBES LN
(PRDR)

0260/0775

056045 FT

1 0 00492 0 00 0087+23 052951 FT
WALTERS HATCHERY RD
(T485)

0250/0000

CEMETERY RD
(T484)

0240/1681

050787 FT

0260/0810 TUNNEL HILL RD
(TBC)

0260/0326 LINTON TE
(T515)
056045 FT 1 0 00492 0 00 0118+17
CLAYOMA AVE
(T514)

0260/0000 LENGTH(AH 2487 BK 3094)
024 "DIA CIRC CONCR
0250/3093 LEN=0060 INSTALLED UNKN
GLATFELT STATION RD
0250/2682 (SR3020 SEG 0010/0000)
024 "DIA CIRC METAL
0250/2671 LEN=0110 INSTALLED UNKN
024 "DIA CIRC METAL
0250/2168 LEN=0001 INSTALLED UNKN
018 "DIA CIRC CONCR
0250/1832 LEN=0040 INSTALLED UNKN
018 "DIA CIRC CONCR
0250/1480 LEN=0038 INSTALLED UNKN
018 "DIA CIRC CONCR
0250/1118 LEN=0050 INSTALLED UNKN
018 "DIA CIRC CONCR
0250/0727 LEN=0036 INSTALLED UNKN

052951 FT

0250/0000 LENGTH(AH 3094 BK 2164)
018 "DIA CIRC CONCR
0240/1764 LEN=0054 INSTALLED UNKN

0240/0774 018 "DIA CIRC CONCR
LEN=0056 INSTALLED UNKN
015 "DIA CIRC CONCR
0240/0500 LEN=0001 INSTALLED UNKN
0240/0456 CAVC 362
015 "DIA CIRC CONCR
0240/0141 LEN=0001 INSTALLED UNKN
050787 FT 1 0 00492 0 00 0065+59
0240/0000 LENGTH(AH 2164 BK 2358)
018 "DIA CIRC CONCR
0230/2003 LEN=0060 INSTALLED UNKN
018 "DIA CIRC CONCR
0230/1589 LEN=0050 INSTALLED UNKN
072 "DIA CIRC CONCR

EXTRACT DATE: 11/25/2024 ROADWAY MANAGEMENT SYSTEM PAGE NUMBER: 353
PRINT DATE: 11/26/2024 SLD COUNTY/SR - ANNUAL PRINT COUNTY: YORK

DIR: B TOTAL LEN: 14.193 MI. DIST: 08-4 SR: 616
LEFT MUN: NORTH CODORUS T RIGHT MUN: NORTH CODORUS T

	0230/1225	LEN=0066	INSTALLED	UNKN
	018 "DIA	CIRC	CONCR	
	0230/0958	LEN=0060	INSTALLED	UNKN
	018 "DIA	CIRC	CONCR	
	0230/0321	LEN=0050	INSTALLED	UNKN
	036 "DIA	CIRC	CONCR	
	0230/0156	LEN=0052	INSTALLED	UNKN
048429 FT	048429 FT	1 0 00492	0 00 0042+01	
		GROTHEY RD		
		(T497)		
	0230/0000	LENGTH(AH 2358 BK 2105)		
	018 "DIA	CIRC	CONCR	
	0220/2029	LEN=0050	INSTALLED	UNKN
ZEIGLERS CHURCH RD				
(SR3076 SEG 0100/1807)	0220/1975			
	0220/1959	LEN=0060	INSTALLED	UNKN
	018 "DIA	CIRC	CONCR	
	0220/1466	LEN=0048	INSTALLED	UNKN
	018 "DIA	CIRC	CONCR	
	0220/1359	LEN=0046	INSTALLED	UNKN
	018 "DIA	CIRC	CONCR	
	0220/1038	LEN=0052	INSTALLED	UNKN
	018 "DIA	CIRC	CONCR	
	0220/0543	LEN=0060	INSTALLED	UNKN
	018 "DIA	CIRC	CONCR	
	0220/0098	LEN=0060	INSTALLED	UNKN
046324 FT	046324 FT	1 0 00492	0 00 0020+96	
		NORTH ROHRBAUGH RD		
		(T445)		
	0220/0000	LENGTH(AH 2105 BK 1833)		
	018 "DIA	CIRC	CONCR	
	0210/1800	LEN=0052	INSTALLED	UNKN
	018 "DIA	CIRC	CONCR	
	0210/1519	LEN=0060	INSTALLED	UNKN
	018 "DIA	CIRC	CONCR	
	0210/1369	LEN=0060	INSTALLED	UNKN
	036 "DIA	CIRC	CONCR	
	0210/1067	LEN=0050	INSTALLED	UNKN
	018 "DIA	CIRC	CONCR	
	0210/0859	LEN=0040	INSTALLED	UNKN
	018 "DIA	CIRC	CONCR	
	0210/0466	LEN=0001	INSTALLED	UNKN
	018 "DIA	CAST	IRON	
	0210/0179	LEN=0042	INSTALLED	UNKN
		LAU RD		
		(T519)		
	0210/0173			
TO 3041/0180 SH				
(CONN)	0210/0115			

EXTRACT DATE: 11/25/2024 ROADWAY MANAGEMENT SYSTEM PAGE NUMBER: 352
PRINT DATE: 11/26/2024 SLD COUNTY/SR - ANNUAL PRINT COUNTY: YORK

DIR: B TOTAL LEN: 14.193 MI. DIST: 08-4 SR: 616
LEFT MUN: NORTH CODORUS T RIGHT MUN: NORTH CODORUS T

GREEN VALLEY RD
(SR3041 SEG 0180/1570) 0210/0031
1 0 00492 0 00 0002+63 044491 FT
MAIN ST
(SR0214 SEG 0020/0000) 0210/0000
FOR SR 0616 AND 3041
(CONN) 0200/1494

042925 FT

1 0 00715 0 00 0265+60 039944 FT
JUNCTION RD
(T536) 0190/0000

1 0 00715 0 00 0241+25 037509 FT
SHAFFERS CHURCH RD

044491 FT MAIN ST
(SR0214 SEG 0020/0000)
5 0210/0000 LENGTH(AH 1833 BK 1566)
0200/1114 015 "DIA CAST IRON
LEN=0040 INSTALLED UNKN
0200/0145 018 "DIA CIRC METAL
0200/0020 LEN=0030 INSTALLED UNKN
042925 FT BMSSEN 66/0616/0200/0000
1 0 00715 0 00 0295+45
TRIB. S. BR. CODORUS CK
5 0200/0000 BMSBG 66/0616/0200/0000
LENGTH(AH 1566 BK 2981)
0190/1599 015 "DIA CAST IRON
0190/1291 LEN=0042 INSTALLED UNKN
BMSSEN 66/0616/0190/1250
1 0 00715 0 00 0278+11
TR. S. BR. COD
0190/1249 BMSBG 66/0616/0190/1250
0190/0850 015 "DIA CAST IRON
LEN=0045 INSTALLED UNKN
0190/0040 015 "DIA CAST IRON
039944 FT LEN=0075 INSTALLED UNKN
5 0190/0000 LENGTH(AH 2981 BK 2435)
0180/1482 018 "DIA CAST IRON
LEN=0037 INSTALLED UNKN
0180/1014 015 "DIA CAST IRON
LEN=0001 INSTALLED UNKN
0180/0145 BMSSEN 66/0616/0180/0133
1 0 00715 0 00 0242+58
BR. CODORUS C
0180/0133 BMSBG 66/0616/0180/0133
MAPLE ST
(T537)
037509 FT NORTH CODORUS
CODORUS T

EXTRACT DATE: 11/25/2024 ROADWAY MANAGEMENT SYSTEM PAGE NUMBER: 351
PRINT DATE: 11/26/2024 SLD COUNTY/SR - ANNUAL PRINT COUNTY: YORK

DIR: B TOTAL LEN: 14.193 MI. DIST: 08-4 SR: 616
LEFT MUN: NORTH CODORUS T RIGHT MUN: NORTH CODORUS T

(T537)	0180/0000	==	5 0180/0000	LENGTH(AH 2435 BK 2113)
TREE TOP LN (PRDR)	0170/1441	==		
GROFF LN (PRDR)	0170/0992	==	0170/1190	018 "DIA CAST IRON LEN=0036 INSTALLED UNKN
		==	0170/0984	036 "DIA CAST IRON LEN=0040 INSTALLED UNKN
		==	0170/0806	015 "DIA CAST IRON LEN=0048 INSTALLED UNKN
		==	0170/0230	000 "H 00 "W **UNKNOWN** LEN=0001 INSTALLED UNKN
035396 FT		==	5 0170/0000	1 0 00715 0 00 0220+04 LENGTH(AH 2113 BK 2640)
		==	0160/2127	015 "DIA CAST IRON LEN=0045 INSTALLED UNKN
		==	0160/1803	015 "DIA CAST IRON LEN=0036 INSTALLED UNKN
		==	0160/0700	042 "DIA CIRC CONCR LEN=0050 INSTALLED UNKN
032756 FT		==	0160/0288	015 "DIA CAST IRON LEN=0042 INSTALLED UNKN
		==	032756 FT	1 0 00715 0 00 0193+64 SEITZVILLE RD (T525)
		==	5 0160/0000	LENGTH(AH 2640 BK 3087)
		==	0150/2562	018 "DIA CIRC METAL LEN=0050 INSTALLED UNKN
		==	0150/1670	018 "DIA CAST IRON LEN=0036 INSTALLED UNKN
		==	0150/1520	015 "DIA CAST IRON LEN=0038 INSTALLED UNKN
		==	0150/1284	015 "DIA CAST IRON LEN=0036 INSTALLED UNKN
		==	0150/0810	015 "DIA CIRC METAL LEN=0048 INSTALLED UNKN
		==	0150/0662	GRAINERY RD (T527)
		==	0150/0068	BMSSEN 66/0616/0150/0056 1 0 00715 0 00 0163+33
1 0 00715 0 00 0162+77 029669 FT CHERRY RUN RD (T399)	0150/0000	==	0150/0056	BR. CODORUS C BMSBG 66/0616/0150/0056
		==	5 0150/0000	LENGTH(AH 3087 BK 2995)

EXTRACT DATE: 11/25/2024 ROADWAY MANAGEMENT SYSTEM PAGE NUMBER: 350
PRINT DATE: 11/26/2024 SLD COUNTY/SR - ANNUAL PRINT COUNTY: YORK

DIR: B TOTAL LEN: 14.193 MI. DIST: 08-4 SR: 616
LEFT MUN: CODORUS T RIGHT MUN: CODORUS T

HEMLOCK LN
(PRDR)

0140/2798

1 0 00715 0 00 0132+56 026674 FT
CATHOLIC VALLEY RD
(T439)

0140/0000

SNYDER RD
(T417)

0120/0594

1 0 00715 0 00 0090+24 022436 FT
KREBS RD
(SR3014 SEG 0070/2967) 0120/0000

==

--
--

--
--

==

--
--

==

--
--

--
--

--
--

--
--

--
--

==

--
--

0140/2565
0140/2142

015 "DIA CAST IRON
LEN=0040 INSTALLED UNKN
024 "DIA CAST IRON
LEN=0044 INSTALLED UNKN

0140/1105
0140/0678

015 "DIA CAST IRON
LEN=0036 INSTALLED UNKN
018 "DIA CIRC METAL
LEN=0060 INSTALLED UNKN
LARUE RD

0140/0564

(SR3016 SEG 0010/0000)

0140/0093
0140/0086
026674 FT

036 "DIA CAST IRON
LEN=0060 INSTALLED UNKN
036 "DIA CIR PLASTIC
LEN=0016 INSTALLED UNKN

5 0140/0000 LENGTH(AH 2995 BK 2850)

0130/1235
0130/0756

015 "DIA CAST IRON
LEN=0036 INSTALLED UNKN
015 "DIA CAST IRON
LEN=0036 INSTALLED UNKN
015 "DIA CAST IRON

0130/0285
023824 FT
5 0130/0000

LEN=0035 INSTALLED UNKN
1 0 00715 0 00 0104+47
LENGTH(AH 2850 BK 1388)

0120/1190
0120/0657

015 "DIA CAST IRON
LEN=0050 INSTALLED UNKN
036 "DIA CIRC METAL
LEN=0052 INSTALLED UNKN
036 "DIA CIR PLASTIC

0120/0643

LEN=0014 INSTALLED UNKN

0120/0201

BMS EN 66/0616/0120/0172
1 0 00715 0 00 0092+12
KREBS CREEK

0120/0172
022436 FT

BMSBG 66/0616/0120/0172

5 0120/0000 LENGTH(AH 1388 BK 2984)

0110/2980

018 "DIA CIRC METAL
LEN=0042 INSTALLED UNKN

DIST: 08-4 SR: 616
RIGHT MUN: CODORUS T

EXTRACT DATE: 11/25/2024 ROADWAY MANAGEMENT SYSTEM PAGE NUMBER: 348
PRINT DATE: 11/26/2024 SLD COUNTY/SR - ANNUAL PRINT COUNTY: YORK

DIR: B TOTAL LEN: 14.193 MI.
LEFT MUN: SHREWSBURY T

DIST: 08-4 SR: 616
RIGHT MUN: SHREWSBURY T

GLEN ROCK RD
(SR0216 SEG 0360/0000) 0100/0000
017168 FT

HANOVER ST
(TWP)
MANCHESTER ST
(SR0216 SEG 0340/0000) 0090/2050

015118 FT

014720 FT

014496 FT

SEITZLAND RD
(T431) 0060/1088

SEITZLAND RD
(T431) 0060/0739

012319 FT

NC SEVEN VALLEYS RD
INTER-BK GLEN ROCK RD
(SR0216 SEG 0360/0000)
0100/0000 LTH AH 002284 BK 000112
017168 FT
7094/0000 LTH AH 000112 BK 002050
INTER-AHD MAIN ST
(SR0216 SEG 0340/0000)
0090/2050 GLEN ROCK B
015 "DIA CAST IRON
LEN=0032 INSTALLED UNKN
015 "DIA CAST IRON
LEN=0035 INSTALLED UNKN
VALLEY ST
(TWP)
015 "DIA CIRC METAL
LEN=0030 INSTALLED UNKN
015 "DIA CAST IRON
LEN=0024 INSTALLED UNKN
015 "DIA CAST IRON
LEN=0001 INSTALLED UNKN
015 "DIA CIRC METAL
LEN=0001 INSTALLED UNKN
1 1 02339 0 00 0017+77
GLEN ROCK
SHREWSBURY T
0090/0000 LENGTH(AH 2050 BK 0398)
018 "DIA CAST IRON
LEN=0042 INSTALLED UNKN
1 1 02338 0 00 0011+50
0080/0350 LENGTH(AH 0398 BK 0224)
014720 FT
0080/0000 2 0 66004 1 00 0000+00
014496 FT NC BA
LTIMORE STREET
BALTIMORE ST
(SR3006 SEG 0010/0000)
0070/0000 LENGTH(AH 0224 BK 2177)
060 "DIA CIR PLASTIC
LEN=0070 INSTALLED 2015
015 "DIA CIR PLASTIC
LEN=0042 INSTALLED UNKN
2 0 66004 0 02 0550+03
BALTIMORE ST
(T431)

EXTRACT DATE: 11/25/2024 ROADWAY MANAGEMENT SYSTEM PAGE NUMBER: 347
PRINT DATE: 11/26/2024 SLD COUNTY/SR - ANNUAL PRINT COUNTY: YORK

DIR: B TOTAL LEN: 14.193 MI. DIST: 08-4 SR: 616
LEFT MUN: SHREWSBURY T RIGHT MUN: SHREWSBURY T

FOR SR 0616 AND 3011
(CONN)

0050/0172

2 0 66004 0 02 0534+75 010552 FT
FISSELS CHURCH RD
(SR3011 SEG 0100/2414) 0050/0000

GLEN BROOK CT
(PRDR)

0040/2698

007299 FT

5	0060/0000	LENGTH(AH 2177 BK 1767)
		024 "DIA CIRC METAL
	0050/1445	LEN=0040 INSTALLED UNKN
		015 "DIA CIR PLASTIC
	0050/1240	LEN=0040 INSTALLED UNKN
		015 "DIA CIRC METAL
	0050/0685	LEN=0040 INSTALLED UNKN
		024"H 36"W ELLIP METAL
	0050/0106	LEN=0051 INSTALLED UNKN
	010552 FT	
5	0050/0000	LENGTH(AH 1767 BK 3253)
		036"H 32"W ELLIP METAL
	0040/2985	LEN=0050 INSTALLED UNKN
		018"H 24"W ELLIP METAL
	0040/2724	LEN=0050 INSTALLED UNKN
		0040/2593 BMS EN 66/0616/0040/2558
		2 0 66105 0 00 0184+70
		S.BR. CODORUS
	0040/2558	BMSBG 66/0616/0040/2558
		COMMONWEALTH OF PENNSYL
	0040/2516	OVERPASS IS RR X-ING
		030 "DIA CIR PLASTIC
	0040/2483	LEN=0060 INSTALLED UNKN
		018 "DIA CIR PLASTIC
	0040/1859	LEN=0036 INSTALLED UNKN
		018 "DIA CIR PLASTIC
	0040/1395	LEN=0035 INSTALLED UNKN
		018 "DIA CIR PLASTIC
	0040/1340	LEN=0038 INSTALLED UNKN
		018 "DIA CIRC METAL
	0040/1145	LEN=0032 INSTALLED UNKN
		018 "DIA CIR PLASTIC
	0040/0950	LEN=0030 INSTALLED 2002
		018 "DIA CIR PLASTIC
	0040/0222	LEN=0035 INSTALLED 2001
	007299 FT	2 0 66105 0 00 0161+13
5	0040/0000	LENGTH(AH 3253 BK 2479)
		015 "DIA CIRC METAL
	0030/1350	LEN=0036 INSTALLED UNKN
		015 "DIA CIR PLASTIC
	0030/1208	LEN=0100 INSTALLED UNKN

EXTRACT DATE: 11/25/2024 ROADWAY MANAGEMENT SYSTEM PAGE NUMBER: 346
PRINT DATE: 11/26/2024 SLD COUNTY/SR - ANNUAL PRINT COUNTY: YORK

DIR: B TOTAL LEN: 14.193 MI. DIST: 08-4 SR: 616
LEFT MUN: SHREWSBURY T RIGHT MUN: SHREWSBURY T

2 0 66105 0 00 0134+40 004820 FT
TAYLOR HILL RD
(T420) 0030/0000

002003 FT

SNYDER RD
(BORO)

0010/0809

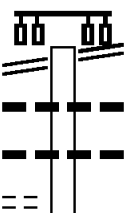
000000 FT

004820 FT

5 0030/0000 LENGTH(AH 2479 BK 2817)
018 "DIA CIRC METAL
0020/2537 LEN=0030 INSTALLED UNKN
018 "DIA CIRC PLASTIC
0020/1885 LEN=0035 INSTALLED UNKN
018 "DIA CIRC PLASTIC
0020/1710 LEN=0035 INSTALLED UNKN
018 "DIA CIRC PLASTIC
0020/1230 LEN=0035 INSTALLED UNKN
BMSSEN 66/0616/0020/0834
GLEN VALLEY RD
0020/0867 (T426)
2 0 66105 0 00 0114+28
T.S.BR.CODOR
0020/0834 BMSBG 66/0616/0020/0834
002003 FT 2 0 66105 0 00 0106+23
COMMONWEALTH OF PENNSYL
OVERPASS IS RR X-ING
NC PL EASANT VALLEY RD
SHREWSBURY
RAILROAD B
5 0020/0000 LENGTH(AH 2817 BK 2003)
018 "DIA CIRC METAL
0010/1590 LEN=0052 INSTALLED UNKN
018 "DIA CIRC METAL
0010/1165 LEN=0039 INSTALLED UNKN
024 "DIA CIRC METAL
0010/0784 LEN=0072 INSTALLED UNKN
FROM 0851/0200 SH
(CONN)
018 "DIA CIRC METAL
0010/0093 LEN=0001 INSTALLED UNKN
0010/0054 2 0 66105 0 00 0086+20
000000 FT NC MA IN ST
MAIN ST
(SR0851 SEG 0200/0000)
MAIN ST
INTER-BK (SR0851 SEG 0200/0000)
MFC BEGIN = D
5 0010/0000 LENGTH(AH 2003 BK 0000)

EXTRACT DATE: 11/25/2024 ROADWAY MANAGEMENT SYSTEM PAGE NUMBER: 345
PRINT DATE: 11/26/2024 SLD COUNTY/SR - ANNUAL PRINT COUNTY: YORK

DIR: B TOTAL LEN: 12.469 MI. DIST: 08-4 SR: 516
LEFT MUN: NORTH CODORUS T RIGHT MUN: NORTH CODORUS T

YORK RD (SR0116 SEG 0230/0000)	065838 FT 0280/1912		065830 FT YORK RD (SR0116 SEG 0230/0000)
			0280/1912
			0280/1652
			0280/1635
FOR 0116 AND 0516 (CONN)	0280/1628		018 "DIA CIRC CONCR LEN=0048 INSTALLED UNKN 018 "DIA CIR PLASTIC LEN=0043 INSTALLED UNKN
	063926 FT		024 "DIA CIRC CONCR LEN=0032 INSTALLED UNKN
			063918 FT 1 1 02003 0 01 0501+14 5 0280/0000 LENGTH(AH 1912 BK 2070)
			0270/1390 012 "DIA CIRC CONCR LEN=0030 INSTALLED UNKN
			0270/0745 024 "DIA CIRC CONCR LEN=0032 INSTALLED UNKN
			0270/0040 018 "DIA CIRC CONCR 061848 FT LEN=0032 INSTALLED UNKN
1 1 02003 0 01 0479+33 061856 FT LISCHEYS CHURCH RD (SR3086 SEG 0010/1320)	0270/0000		5 0270/0000 LENGTH(AH 2070 BK 1876)
AMBAU RD (T383)	0260/1222		0260/0736 018 "DIA CIRC CONCR LEN=0030 INSTALLED UNKN BENTZ RD (TWP)
	059980 FT		5 0260/0248 1 1 02003 0 01 0460+57 059972 FT LENGTH(AH 1876 BK 3255)
			5 0260/0000 018 "DIA CIRC CONCR LEN=0030 INSTALLED UNKN
			0250/2905
			0250/1975 018 "DIA CIRC CONCR LEN=0030 INSTALLED UNKN
THOMAN DR (SR3082 SEG 0050/3019)	0250/0241		

EXTRACT DATE: 11/25/2024 ROADWAY MANAGEMENT SYSTEM PAGE NUMBER: 344
PRINT DATE: 11/26/2024 SLD COUNTY/SR - ANNUAL PRINT COUNTY: YORK

DIR: B TOTAL LEN: 12.469 MI. DIST: 08-4 SR: 516
LEFT MUN: NORTH CODORUS T RIGHT MUN: NORTH CODORUS T

	056725 FT	-	-	-	0250/0023	018 "DIA CIRC CONCR
					056717 FT	LEN=0048 INSTALLED UNKN
						1 1 02003 0 01 0428+02
						STOVERSTOWN RD
		=	=	-	0250/0000	(SR3042 SEG 0010/0000)
						LENGTH(AH 3255 BK 2805)
					0240/1916	015 "DIA CIRC CONCR
						LEN=0032 INSTALLED UNKN
STAMBAUGH RD (T377)		=	=	-	0240/0952	STAMBAUGH RD
						(T377)
					0240/0915	030 "DIA CIRC CONCR
						LEN=0032 INSTALLED UNKN
	0240/0743	=	=	-	0240/0528	018 "DIA CIRC CONCR
					053920 FT	LEN=0032 INSTALLED UNKN
						1 1 02003 0 01 0399+69
						PLAINVIEW DR
	053920 FT	=	=	-	0240/0000	(T531)
						LENGTH(AH 2805 BK 2250)
					0230/2054	015 "DIA CIRC CONCR
						LEN=0036 INSTALLED UNKN
		=	=	-	0230/0680	015 "DIA CIRC CONCR
					051662 FT	LEN=0028 INSTALLED UNKN
						1 1 02003 0 01 0377+19
						WALTERSDORFF RD
		=	=	-	0230/0000	(T319)
						LENGTH(AH 2250 BK 1494)
					0220/1490	018 "DIA CIRC CONCR
						LEN=0042 INSTALLED UNKN
WALTERSDORFF RD (T319)	0220/1485	=	=	-	0220/0960	024 "DIA CIRC CONCR
						LEN=0028 INSTALLED UNKN
					0220/0170	028 "DIA CIRC CONCR
					050168 FT	LEN=0030 INSTALLED UNKN
1 1 02003 0 01 0362+25 PROSPECT HILL RD (T370)	050176 FT	=	=	-	0220/0000	LENGTH(AH 1494 BK 2903)
	0220/0000	=	=	-		024 "DIA CIRC CONCR

EXTRACT DATE: 11/25/2024 ROADWAY MANAGEMENT SYSTEM PAGE NUMBER: 343
PRINT DATE: 11/26/2024 SLD COUNTY/SR - ANNUAL PRINT COUNTY: YORK

DIR: B TOTAL LEN: 12.469 MI. DIST: 08-4 SR: 516
LEFT MUN: NORTH CODORUS T RIGHT MUN: NORTH CODORUS T

047273 FT
KRAFTS MILL RD
(SR3047 SEG 0010/0000) 0210/0000

045559 FT

FOR SR 0516N TO 0516S
(CONN)
JEFFERSON-BALTIMORE ST
(GOVT) 0195/0239

JEFFERSON-BALTIMORE ST
(GOVT)
HANOVER ST
(SR3041 SEG 0080/1530) 0195/0133
030 "DIA CIRC CONCR
LEN=0030 INSTALLED UNKN 0195/0125
024 "DIA CIRC CONCR
LEN=0068 INSTALLED UNKN 0195/0068

0210/1775 LEN=0036 INSTALLED UNKN

0210/0612 024"H 00"W MULT CONCR
LEN=0030 INSTALLED UNKN
015 "DIA CIRC CONCR
0210/0273 LEN=0030 INSTALLED UNKN
NORTH CODORUS
0210/0136 JEFFERSON B
047265 FT 1 1 02003 0 01 0333+22
NC JEFFERSON RD
0210/0000 LENGTH(AH 2903 BK 1714)

0200/0650 MONTICELLO AV
(BORO)
JEFFERSON ST
0200/0430 (BORO)
CEDAR ST
0200/0208 (BORO)
018 "DIA CIRC CONCR
0200/0197 LEN=0040 INSTALLED UNKN
018 "DIA CAST IRON
0200/0183 LEN=0050 INSTALLED UNKN
012 "DIA CIRC CONCR
0200/0097 LEN=0030 INSTALLED UNKN
018 "DIA CIR PLASTIC
0200/0002 LEN=0046 INSTALLED UNKN
045551 FT 1 1 02003 0 00 0315+90
NC BERLIN ST
MFC BEGIN = D
0200/0000 LENGTH(AH 1714 BK 0231)

FOR SR 0516N TO 0516S
(CONN)
JEFFERSON-BALTIMORE ST
(GOVT)
JEFFERSON-BALTIMORE ST
(GOVT)
YORK ST
(SR3041 SEG 0090/0000)

0194/0231
0194/0133 015 "DIA CIR PLASTIC
LEN=0062 INSTALLED UNKN
015 "DIA CIRC CONCR

EXTRACT DATE: 11/25/2024 ROADWAY MANAGEMENT SYSTEM PAGE NUMBER: 342
PRINT DATE: 11/26/2024 SLD COUNTY/SR - ANNUAL PRINT COUNTY: YORK

DIR: B TOTAL LEN: 12.469 MI. DIST: 08-4 SR: 516
LEFT MUN: JEFFERSON B RIGHT MUN: JEFFERSON B

1 1 02003 0 00 0312+90 045320 FT
JEFFERSON-BALTIMORE ST
(GOVT)
FOR SR 0516S TO 0516N
(CONN)
MFC BEGIN = D
LENGTH(AH 0239 BK 2341) 0195/0000

042979 FT

1 1 02003 0 00 0278+75 041849 FT
VALLEY VIEW RD
(T396) 0180/0000

HILL CLIMB RD
(T397) 0170/1419

CHESTNUT GROVE RD
(T346) 0170/0319
039243 FT

0194/0003 LEN=0050 INSTALLED UNKN
045320 FT 1 1 02003 0 00 0312+90
JEFFERSON-BALTIMORE ST
(GOVT)
FOR SR 0516S TO 0516N
(CONN)
MFC BEGIN = D
LENGTH(AH 0231 BK 2341)
SUNSET VIEW ST
(BORO)
CHURCH ST
(BORO)
018 "DIA CIRC METAL
LEN=0030 INSTALLED UNKN
024 "DIA CAST IRON
LEN=0060 INSTALLED UNKN
BIRCH ST
(BORO)
WILLOW ST
(BORO)
030 "DIA CIRC CONCR
LEN=0036 INSTALLED UNKN
042979 FT 1 1 02003 0 00 0290+05
NC BA LTIMORE ST
HIGHLAND RD
(T444)
JEFFERSON
CODORUS T
S 0190/0000 LENGTH(AH 2341 BK 1130)
RESERVOIR RD
(T394)
0180/0042
041849 FT
S 0180/0000 LENGTH(AH 1130 BK 2606)
024 "DIA CIRC METAL
LEN=0038 INSTALLED UNKN
0170/1990
015 "DIA CIRC CONCR
LEN=0036 INSTALLED UNKN
018 "DIA CIRC METAL
LEN=0036 INSTALLED UNKN
0170/0467
0170/0322
039243 FT 1 1 02003 0 00 0252+69

EXTRACT DATE: 11/25/2024 ROADWAY MANAGEMENT SYSTEM PAGE NUMBER: 341
PRINT DATE: 11/26/2024 SLD COUNTY/SR - ANNUAL PRINT COUNTY: YORK

DIR: B TOTAL LEN: 12.469 MI. DIST: 08-4 SR: 516
LEFT MUN: CODORUS T RIGHT MUN: CODORUS T

CHADWICK CT
(T349)
RALEIGH CT
(T348)

0160/1530

0160/1082

OXFORD CT
(T347)

0160/0647

1 1 02003 0 00 0231+09 037061 FT
SNYDER MILL RD
(T354)

0160/0000

TANNERY RD
(T342)

0150/3212

PANARAMA HTS
(T345)

0150/2650

033161 FT

WOLFGANG RD

==
-- --
0170/0000 RESERVOIR RD
(T394)
LENGTH(AH 2606 BK 2182)
018 "DIA CIRC CONCR
LEN=0036 INSTALLED UNKN
0160/1768
-- --
0160/0930 018 "DIA CIRC CONCR
LEN=0036 INSTALLED UNKN
0160/0526 015 "DIA CIRC METAL
037061 FT LEN=0036 INSTALLED UNKN
-- --
0160/0000 LENGTH(AH 2182 BK 3900)
-- --
0150/3235 018 "DIA CIRC METAL
LEN=0036 INSTALLED UNKN
-- --
0150/3145 018 "DIA CIRC CONCR
LEN=0036 INSTALLED UNKN
-- --
0150/2859 018 "DIA CIRC METAL
LEN=0036 INSTALLED UNKN
-- --
0150/2640 030 "DIA CIRC CONCR
LEN=0036 INSTALLED UNKN
-- --
0150/1737 SPORTSMAN CLUB RD
(T343)
015 "DIA CIRC CONCR
LEN=0036 INSTALLED UNKN
-- --
0150/1360 018 "DIA CIRC CONCR
LEN=0036 INSTALLED UNKN
-- --
0150/1005 024 "DIA CIRC CONCR
LEN=0040 INSTALLED UNKN
-- --
0150/0450 1 1 02003 0 00 0192+09
033161 FT LENGTH(AH 3900 BK 2498)
-- --
0150/0000 018 "DIA CIRC CONCR
LEN=0040 INSTALLED UNKN
0140/2440
-- --
0140/1380 HAMME RD
(T415)

DIR: B TOTAL LEN: 12.469 MI. DIST: 08-4 SR: 516
LEFT MUN: CODORUS T RIGHT MUN: CODORUS T

EXTRACT DATE: 11/25/2024 ROADWAY MANAGEMENT SYSTEM PAGE NUMBER: 339
PRINT DATE: 11/26/2024 SLD COUNTY/SR - ANNUAL PRINT COUNTY: YORK

DIR: B TOTAL LEN: 12.469 MI. DIST: 08-4 SR: 516
LEFT MUN: CODORUS T RIGHT MUN: CODORUS T

	0110/1320	018 "DIA CIRC METAL LEN=0045 INSTALLED UNKN
	0110/0643	018 "DIA CAST IRON LEN=0030 INSTALLED UNKN
023072 FT	0110/0440	015 "DIA CIRC CONCR LEN=0040 INSTALLED UNKN
	023072 FT	1 1 02003 0 00 0091+22 NAFE SAWMILL RD (T406)
	0110/0000	LENGTH(AH 2568 BK 2236) 015 "DIA CAST IRON
	0100/2230	LEN=0030 INSTALLED UNKN
	0100/1755	015 "DIA CIRC CONCR LEN=0040 INSTALLED UNKN
	0100/0530	036 "DIA CIRC CONCR LEN=0060 INSTALLED UNKN
GLEN ECHO RD (SR3104 SEG 0010/3885)	0100/0507	
	020836 FT	1 1 02003 0 00 0068+86 ROCKVILLE RD (SR3012 SEG 0010/0000)
	0100/0000	LENGTH(AH 2236 BK 1735) 015"H 21"W ELLIP CONC
	0090/1689	LEN=0048 INSTALLED UNKN
	0090/1272	015"H 21"W ELLIP CONC LEN=0045 INSTALLED UNKN
019101 FT	019101 FT	1 1 02003 0 00 0051+77
	0090/0000	LENGTH(AH 1735 BK 2300) 018 "DIA CIRC CONCR
	0080/2120	LEN=0036 INSTALLED UNKN
	0080/1912	018 "DIA CIRC CONCR LEN=0036 INSTALLED UNKN
	0080/1712	018 "DIA CIRC CONCR LEN=0036 INSTALLED UNKN
	0080/0307	030 "DIA CIRC CONCR LEN=0036 INSTALLED UNKN
016801 FT	016801 FT	1 1 02003 0 00 0028+77 MYERS RD (T411)
	0080/0000	LENGTH(AH 2300 BK 2217)

EXTRACT DATE: 11/25/2024 ROADWAY MANAGEMENT SYSTEM PAGE NUMBER: 338
PRINT DATE: 11/26/2024 SLD COUNTY/SR - ANNUAL PRINT COUNTY: YORK

DIR: B TOTAL LEN: 12.469 MI. DIST: 08-4 SR: 516
LEFT MUN: CODORUS T RIGHT MUN: CODORUS T

BLOOMING GROVE RD
(SR0216 SEG 0230/0000) 0070/0591
014584 FT

0070/2205	018 "DIA CIRC CONCR LEN=0036 INSTALLED UNKN
0070/1900	030 "DIA CIRC CONCR LEN=0032 INSTALLED UNKN
0070/1453	018 "DIA CIRC CONCR LEN=0032 INSTALLED UNKN
0070/1056	018 "DIA CIRC METAL LEN=0045 INSTALLED UNKN
0070/0591	STICKS RD (SR0216 SEG 0230/0000)
014584 FT	1 1 02003 0 00 0006+60
	NC JEFFERSON RD
	SR 0851 SH
	(SR0851 SEG 0002/0000)
0070/0000	LENGTH(AH 2217 BK 2381)
0060/2354	018 "DIA CIR PLASTIC LEN=0032 INSTALLED UNKN
0060/1208	018 "DIA CIRC METAL LEN=0033 INSTALLED UNKN
012203 FT	012203 FT 2 0 66004 0 00 0120+00
	GRAVE RUN RD
	(SR3031 SEG 0040/3247)
	CODORUS
	MANHEIM T
0060/0000	LENGTH(AH 2381 BK 2214)
0050/0484	018 "DIA CIR PLASTIC LEN=0030 INSTALLED UNKN
009989 FT	2 0 66004 0 00 0099+89
0050/0000	LENGTH(AH 2214 BK 2487)
0040/2130	018 "DIA CIRC METAL LEN=0040 INSTALLED UNKN
0040/1650	018 "DIA CIRC METAL LEN=0032 INSTALLED UNKN
0040/1374	015 "DIA CIRC CONCR LEN=0035 INSTALLED UNKN
0040/0079	018 "DIA CIRC METAL LEN=0036 INSTALLED UNKN
007502 FT	2 0 66004 0 00 0075+02

EXTRACT DATE: 11/25/2024 ROADWAY MANAGEMENT SYSTEM PAGE NUMBER: 337
PRINT DATE: 11/26/2024 SLD COUNTY/SR - ANNUAL PRINT COUNTY: YORK

DIR: B TOTAL LEN: 12.469 MI. DIST: 08-4 SR: 516
LEFT MUN: MANHEIM T RIGHT MUN: MANHEIM T

WOLFGANG SCHOOL RD
(T357)

0030/1238

==

004994 FT

==

==

002563 FT

==

==

==

==

==

==

==

==

==

==

==

==

==

==

==

==

==

==

==

==

==

==

0040/0000 LENGTH(AH 2487 BK 2508)

0030/1078 036 "DIA CIRC CONCR
LEN=0039 INSTALLED UNKN

0030/0185 018 "DIA CIRC METAL
LEN=0031 INSTALLED UNKN
024 "DIA CIRC METAL
LEN=0064 INSTALLED 1999

0030/0020 2 0 66004 0 00 0049+94
004994 FT HOKES RD
(T352)

0030/0000 LENGTH(AH 2508 BK 2431)
018 "DIA CIR PLASTIC
LEN=0040 INSTALLED UNKN

0020/0730 018 "DIA CIRC METAL
LEN=0036 INSTALLED UNKN

002563 FT 2 0 66004 0 00 0025+63
0020/0000 LENGTH(AH 2431 BK 2563)

0010/1928 030 "DIA CIRC METAL
LEN=0036 INSTALLED UNKN

0010/1840 018 "DIA CIRC METAL
LEN=0038 INSTALLED UNKN

0010/1465 018 "DIA CIR PLASTIC
LEN=0050 INSTALLED 2021

0010/0743 024 "DIA CIR PLASTIC
LEN=0040 INSTALLED UNKN

0010/0130 018 "DIA CIR PLASTIC
LEN=0057 INSTALLED 2021

0010/0065 014 "H 26 "W ELLIP CONC
LEN=0040 INSTALLED 2021

000000 FT 2 0 66004 0 00 0000+00
NC LI NEBORO RD

INTER-BK MARYLAND STATE LINE
(STBD)

0010/0000 MFC BEGIN = D
LENGTH(AH 2563 BK 0000)

JOHN CHURCH RD
(T320)

0010/0115

==

000000 FT

==

==

==

==

==

==

==

==

EXTRACT DATE: 11/25/2024 ROADWAY MANAGEMENT SYSTEM PAGE NUMBER: 336
PRINT DATE: 11/26/2024 SLD COUNTY/SR - ANNUAL PRINT COUNTY: YORK

DIR: E TOTAL LEN: 13.541 MI. DIST: 08-4 SR: 462
LEFT MUN: WRIGHTSVILLE B RIGHT MUN: WRIGHTSVILLE B

	070861 FT		071499 FT	AH-LANCASTER (36)
			INTER-AHD	COLUMBIA-WRIGHTSVILLE B
			0320/1067	(SR0462 SEG 0010/0000)
				015 "DIA CIRC CONCR
			0320/0980	LEN=0001 INSTALLED UNKN
				018 "DIA CIRC CONCR
			0320/0935	LEN=0001 INSTALLED UNKN
			NC CO	LUMBIA-WRIGHTSVILLE BR
HELLAM ST				SECOND ST
(SR0624 SEG 0300/0504)	0320/0732		0320/0732	(BORO)
				BARNES AVE
			0320/0385	(BORO)
THIRD ST				
(BORO)				
	0320/0171		070432 FT	1 0 00128 0 01 0601+83
	069794 FT			THIRD ST
				(BORO)
			0320/0000	LENGTH(AH 1067 BK 2734)
				FOURTH ST
			0310/2342	(BORO)
				015 "DIA CIRC CONCR
			0310/2144	LEN=0043 INSTALLED UNKN
				FIFTH ST
			0310/1839	(BORO)
				SIXTH ST
				(BORO)
			0310/1513	
				SEVENTH ST
			0310/0961	(BORO)
UNKNOWN AL				
(BORO)				
	0310/0770			
			0310/0486	EIGHTH ST
				(BORO)
				018 "DIA CIRC CONCR
			0310/0040	LEN=0033 INSTALLED UNKN
			067698 FT	1 0 00128 0 01 0574+11
			NC HE	HELLAM ST
				COOL CREEK RD
				(SR2011 SEG 0070/2973)
NINTH ST			0310/0000	LENGTH(AH 2734 BK 2051)
(SR1016 SEG 0040/2898)	0310/0000			WRIGHTSVILLE
			0300/1679	HELLAM T
				018 "DIA CIRC CONCR
			0300/1584	LEN=0050 INSTALLED UNKN
				015 "DIA CIRC CONCR
			0300/0923	LEN=0054 INSTALLED UNKN
				018 "DIA CIRC CONCR

DIR: E TOTAL LEN: 13.541 MI. DIST: 08-4 SR: 462
LEFT MUN: HELLAM T RIGHT MUN: HELLAM T

1 0 00128 0 01 0553+57 065009 FT
BLESSING LN
(T944) 0300/0000

STONEWALL LN
(PRDR) 0290/0195
062433 FT

BURGS LN
(T776) 0280/1023

KEENEY LN
(T781) 0280/0078
060041 FT

0300/0525	LEN=0028	INSTALLED UNKN
042 "DIA	CIRC CONCR	
0300/0016	LEN=0066	INSTALLED UNKN
065647 FT		
0300/0000	LENGTH(AH 2051 BK 2576)	
0290/2570	036 "DIA CIRC CONCR	
0290/2230	LEN=0066 INSTALLED UNKN	
	BAIRS MILL RD	
	(T773)	
0290/1469	036"H 72"W CONCR ARCH	
	LEN=0072 INSTALLED UNKN	
0290/0566	BMS EN 66/0462/0290/0545	
	1 0 00128 0 01 0533+28	
0290/0545	TR. KREUTZ CK	
	BMS BG 66/0462/0290/0545	
063071 FT	1 0 00128 0 01 0528+81	
	STRICKLER LN	
	(T774)	
0290/0000	LENGTH(AH 2576 BK 2392)	
0280/2383	015 "DIA CIRC CONCR	
0280/1987	LEN=0056 INSTALLED UNKN	
0280/1518	015 "DIA CIRC CONCR	
	LEN=0056 INSTALLED UNKN	
	015 "DIA CIRC CONCR	
	LEN=0056 INSTALLED UNKN	
0280/0630	015 "DIA CIRC CONCR	
	LEN=0150 INSTALLED UNKN	
0280/0574	STRICKLER SCHOOL RD	
	(TWP)	
060679 FT	1 0 00128 0 01 0503+89	
0280/0000	LENGTH(AH 2392 BK 3022)	
0270/3001	015 "DIA CIRC CONCR	
0270/2590	LEN=0050 INSTALLED UNKN	
	015 "DIA CIRC CONCR	
	LEN=0052 INSTALLED UNKN	
0270/1767	015 "DIA CIRC CONCR	
	LEN=0072 INSTALLED UNKN	
0270/1312	018 "DIA CIRC CONCR	
	LEN=0100 INSTALLED UNKN	

EXTRACT DATE: 11/25/2024 ROADWAY MANAGEMENT SYSTEM PAGE NUMBER: 334
PRINT DATE: 11/26/2024 SLD COUNTY/SR - ANNUAL PRINT COUNTY: YORK

DIR: E TOTAL LEN: 13.541 MI. DIST: 08-4 SR: 462
LEFT MUN: HELLAM T RIGHT MUN: HELLAM T

		0270/1215	018 "DIA CIRC CONCR LEN=0060 INSTALLED UNKN
		0270/0541	018 "DIA CIRC CONCR LEN=0060 INSTALLED UNKN
057019 FT		0270/0021	BMSSEN 66/0462/0270/0000 1 0 00128 0 01 0473+67
		057657 FT	TR. KREUTZ CK BMSBG 66/0462/0270/0000
		0270/0000	LENGTH(AH 3022 BK 3437)
		0260/2716	018 "DIA CIRC CONCR LEN=0076 INSTALLED UNKN
		0260/2269	018 "DIA CIRC CONCR LEN=0072 INSTALLED UNKN
WALNUT SPRINGS RD (T780)	0260/1466	0260/1466	DUCKTOWN RD (SR2021 SEG 0050/2514)
		0260/1429	018 "DIA CIRC CONCR LEN=0060 INSTALLED UNKN
		0260/0763	015 "DIA CIRC METAL LEN=0035 INSTALLED UNKN
BLUNSTON LN (PRDR)	0260/0435	0260/0435	KELLER AV (T785)
053582 FT		054220 FT	1 0 00128 0 01 0439+46
		0260/0000	HILLVIEW RD (T780)
		0250/1311	LENGTH(AH 3437 BK 1656) 015 "DIA CIRC METAL
		0250/0802	LEN=0060 INSTALLED UNKN
		0250/0022	018 "DIA CAST IRON LEN=0066 INSTALLED UNKN
ACCOMAC RD (SR1037 SEG 0010/0000)	0250/0604	0250/0022	BMSSEN 66/0462/0250/0000
051926 FT		052564 FT	1 0 00128 0 01 0422+90
		0250/0000	TRIB. TO KREUTZ CREEK BMSBG 66/0462/0250/0000
		0240/0168	LENGTH(AH 1656 BK 1023)
050903 FT		051541 FT	HELLAM HALLAM B
		0240/0000	1 0 00128 0 01 0412+67
		0230/2554	LENGTH(AH 1023 BK 2595) 018 "DIA CIRC CONCR
		0230/2525	LEN=0042 INSTALLED UNKN
			WILSON LN (BORO)

EXTRACT DATE: 11/25/2024 ROADWAY MANAGEMENT SYSTEM PAGE NUMBER: 333
PRINT DATE: 11/26/2024 SLD COUNTY/SR - ANNUAL PRINT COUNTY: YORK

DIR: E TOTAL LEN: 13.541 MI. DIST: 08-4 SR: 462
LEFT MUN: HALLAM B RIGHT MUN: HALLAM B

OAK AV (BORO)	0230/1645	==	0230/1656	OAK AV (BORO)
ALLEY (PRDR)	0230/1185	==	0230/1588	018 "DIA CIRC CONCR LEN=0040 INSTALLED UNKN
		==	0230/1044	FRIENDSHIP AV (BORO)
		==	0230/0364	018 "DIA CIRC CONCR LEN=0044 INSTALLED UNKN
		==	0230/0166	048 "DIA CIRC CONCR LEN=0040 INSTALLED UNKN
		==	0230/0156	BMS EN 66/0462/0230/0142 1 0 00128 0 01 0387+84 T.KREUTZ CRK
	048308 FT	==	0230/0142	BMS BG 66/0462/0230/0142 1 0 00128 0 01 0386+72 PROSPECT ST (BORO)
PROSPECT ST (TWP)	0220/2227	==	0230/0000	LENGTH(AH 2595 BK 2251)
BROAD ST (BORO)	0220/1853	==	0220/1903	018 "DIA CIRC CONCR LEN=0040 INSTALLED UNKN
		==	0220/1853	BROAD ST (SR2019 SEG 0091/0383)
		==	0220/1410	CHURCH ST (BORO)
		==	0220/0598	LEE ST (BORO)
		==	0220/0309	018 "DIA CIRC CONCR LEN=0040 INSTALLED UNKN
		==	0220/0060	EMIG ST (BORO)
	046057 FT	==	0220/0010	018 "DIA CIRC CONCR LEN=0001 INSTALLED UNKN
		==	046695 FT	1 0 00128 0 01 0363+83 HALLAM HELLAM T
		==	0220/0000	LENGTH(AH 2251 BK 1412)
ALLIANCE AV (BORO)	0210/0398	==	0210/0881	CLAIRE AV (T949)
TO 1014/0141 SH (CONN)	0210/0190	==		

EXTRACT DATE: 11/25/2024 ROADWAY MANAGEMENT SYSTEM PAGE NUMBER: 332
PRINT DATE: 11/26/2024 SLD COUNTY/SR - ANNUAL PRINT COUNTY: YORK

DIR: E TOTAL LEN: 13.541 MI. DIST: 08-4 SR: 462
LEFT MUN: HELLAM T RIGHT MUN: HELLAM T

1 0 00128 0 01 0350+00 044645 FT
KREUTZ CREEK RD
(SR1014 SEG 0140/2634) 0210/0000
FROM 1014/0140 SH
(CONN) 0200/2412
OLD CHURCH RD
(T943) 0200/2210

COMMERCE WY
(T789)

042089 FT
0190/2822

SHOE HOUSE RD
(T788)

0190/0370
039038 FT



045283 FT FREYSSVILLE RD
(SR2001 SEG 0100/2402)
[S] 0210/0000 LENGTH(AH 1412 BK 2556)

0200/2115 BMS EN 66/0462/0200/2082
1 0 00128 0 01 0345+33
KREUTZ CRK.
0200/2082 BMSBG 66/0462/0200/2082

0200/1449 018 "DIA CIRC CONCR
LEN=0066 INSTALLED UNKN

0200/0300 018 "DIA CIRC CONCR
LEN=0060 INSTALLED UNKN
012"H 20"W ELLIP CONC
0200/0037 LEN=0045 INSTALLED UNKN
042727 FT 1 0 00128 0 01 0324+62
[S] 0200/0000 LENGTH(AH 2556 BK 3051)

0190/2822 (APRA) R & R COMPONENTS
015"H 24"W ELLIP CONC
0190/2506 LEN=0030 INSTALLED UNKN
024 "DIA CIRC CONCR
0190/2331 LEN=0054 INSTALLED UNKN

0190/0800 BMS EN 66/0462/0190/0787
1 0 00128 0 01 0302+14
TRIB TO KREUTZ CREEK
0190/0787 BMSBG 66/0462/0190/0787
(APRA) YORK CO MOBILE H
CAMPBELL RD
0190/0762 (T788)

039676 FT 1 0 00128 0 01 0294+37
NC L INCOLN HW
HELLAM
SPRINGGETTSBURY T
[S] 0190/0000 LENGTH(AH 3051 BK 1088)

STONEWOOD RD

EXTRACT DATE: 11/25/2024 ROADWAY MANAGEMENT SYSTEM PAGE NUMBER: 331
PRINT DATE: 11/26/2024 SLD COUNTY/SR - ANNUAL PRINT COUNTY: YORK

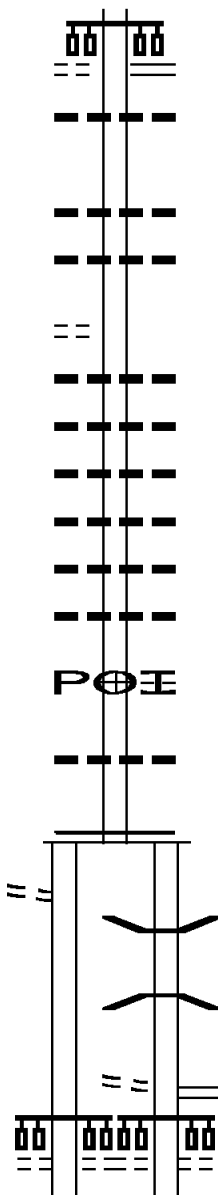
DIR: E TOTAL LEN: 13.541 MI. DIST: 08-4 SR: 462
LEFT MUN: SPRINGETTSBURY T RIGHT MUN: SPRINGETTSBURY T

1 0 00128 0 01 0283+14 037950 FT
SILVER SPUR DR
(T412) 0180/0000

1 0 00128 0 01 0266+95 036386 FT
YORKLYN GATE RD
(TWP) 0170/0000

PLEASANT ACRES RD
(T746) 0161/1105

CINEMA DR
(PRDR) 0161/0636



038588 FT (SR2017 SEG 0050/1340)
5 0180/0000 LENGTH(AH 1088 BK 1564)
018 "DIA CIRC METAL
0170/1307 LEN=0001 INSTALLED UNKN
0170/0143 030"H 48"W ELLIP METAL
LEN=0065 INSTALLED UNKN
0170/0020 030"H 48"W ELLIP METAL
037024 FT LEN=0065 INSTALLED UNKN
5 0170/0000 LENGTH(AH 1564 BK 2521)
024 "DIA CIRC CONCR
0164/2520 LEN=0058 INSTALLED UNKN
024 "DIA CIRC CONCR
0164/2228 LEN=0026 INSTALLED UNKN
018 "DIA CIRC CONCR
0164/1994 LEN=0050 INSTALLED UNKN
024 "DIA CIRC CONCR
0164/1649 LEN=0038 INSTALLED UNKN
018 "DIA CIRC CONCR
0164/1359 LEN=0042 INSTALLED UNKN
018 "DIA CIR PLASTIC
0164/1271 LEN=0042 INSTALLED UNKN
(APRA) KINSLEY MANU
INNOVATION DR
0164/1121 (PRDR)
015 "DIA CIRC CONCR
0164/0237 LEN=0100 INSTALLED UNKN
034503 FT 0 0 00000 0 00 0000+00
MFC BEGIN = C
5 0164/0000 LENGTH(AH 2521 BK 1206)
0160/1053 BMS EN 66/0462/0160/1030
1 0 00128 0 01 0240+01
T. KRUEZ CK
0160/1030 BMSBG 66/0462/0160/1030
LC TO PLEASANT ACRES RD
(CONN)
0160/0977 LOCUST GROVE RD
(SR2013 SEG 0050/2271)
CINEMA DR
(PRDR)
0160/0636 018 "DIA CIRC METAL

EXTRACT DATE: 11/25/2024 ROADWAY MANAGEMENT SYSTEM PAGE NUMBER: 330
PRINT DATE: 11/26/2024 SLD COUNTY/SR - ANNUAL PRINT COUNTY: YORK

DIR: E TOTAL LEN: 13.541 MI. DIST: 08-4 SR: 462
LEFT MUN: SPRINGETTSBURY T RIGHT MUN: SPRINGETTSBURY T

WESTERN DR
(PRDR)

0161/0294

== ==

0160/0567

LEN=0056 INSTALLED UNKN

0160/0294

WESTERN DR

033297 FT

(PRDR)

1 0 00128 0 01 0229+68

TR.KREUTZ CK

STRUCTURE LENGTH 17 FT

BMSID 66/0462/0160/0000

LENGTH(AH 1206 BK 3052)

COMMONS DR

> <

0160/0000

==

0150/2674

(PRDR)

018 "DIA CIR PLASTIC

LEN=0066 INSTALLED UNKN

018 "DIA CIR PLASTIC

LEN=0067 INSTALLED UNKN

012 "DIA CIRC METAL

LEN=0076 INSTALLED UNKN

0150/2392

0150/2000

0150/1725

018 "DIA CIRC CONCR

LEN=0063 INSTALLED UNKN

014"H 23"W ELLIP METAL

LEN=0048 INSTALLED UNKN

018 "DIA CIR PLASTIC

LEN=0065 INSTALLED UNKN

EISENHOWER DR

(PRDR)

BLOOMINGDALE AV

(T656)

015 "DIA CIRC METAL

LEN=0180 INSTALLED UNKN

1 0 00128 0 01 0199+16

MFC BEGIN = C

LENGTH(AH 3052 BK 2677)

018 "DIA CIRC CONCR

LEN=0024 INSTALLED UNKN

0150/0000

0140/2677

==

0141/2554

==

0141/2479

==

0 0 00000 0 00 0000+00 029607 FT
MFC BEGIN = C
LENGTH(AH 3052 BK 2612) 0151/0000

TO 0024/0460 SH
(CONN)

018 "DIA CIRC CONCR

LEN=0034 INSTALLED UNKN

MOUNT ZION RD

(SR0024 SEG 0460/0000)

(SR0024 SEG 0461/0000)

EDGEWOOD RD

(SR0024 SEG 0460/0000)

(SR0024 SEG 0461/0000)

0141/2383

00 0000 00

0140/2480

0140/2178

0140/1951

MOUNT ZION RD

(SR0024 SEG 0460/0000)

(SR0024 SEG 0461/0000)

EDGEWOOD RD

(SR0024 SEG 0461/0000)

(SR0024 SEG 0460/0000)

018 "DIA CIRC CONCR

LEN=0035 INSTALLED UNKN

015 "DIA CIRC CONCR

LEN=0008 INSTALLED UNKN

YORKSHIRE APARTMENTS

[illegible]

[illegible]

DIST: 08-4 SR: 462
RIGHT MUN: SPRINGGETTSBURY T

EXTRACT DATE: 11/25/2024 ROADWAY MANAGEMENT SYSTEM PAGE NUMBER: 326
PRINT DATE: 11/26/2024 SLD COUNTY/SR - ANNUAL PRINT COUNTY: YORK

DIR: E TOTAL LEN: 13.541 MI. DIST: 08-4 SR: 462
LEFT MUN: SPRING GARDEN T RIGHT MUN: SPRING GARDEN T

(T330)	0101/0393	==	0100/0387	(T330)
ELMWOOD BL			ELMWOOD BL	
(TWP)	0101/0308	==	(TWP)	
1 0 00128 0 00 0080+37 017377 FT			1 0 00128 0 00 0080+37	
HARRISON ST			HARRISON ST	
(TWP)			(TWP)	
HARRISON ST			HARRISON ST	
(SR3025 SEG 0012/0000)			(SR3025 SEG 0012/0000)	
MARKET ST	INTER-BK		MARKET ST	
(CITY)			(CITY)	
MFC BEGIN = B			MFC BEGIN = B	
LTH AH 002848 BK 000100 0101/0000			LTH AH 002814 BK 000100	
017377 FT			018009 FT	
			7074/0000	
(APRA) YORK CITY HALL	INTER-AHD		(APRA) YORK CITY HALL	
MARKET ST			MARKET ST	
(CITY)			(CITY)	
CARLISLE AV			CARLISLE AV	
(SR0074 SEG 0645/0000)	0071/1144		(SR0074 SEG 0645/0000)	
YORK CITY C	0071/1144		YORK CITY C	
FROM 0074/0645 SH				
(CONN)				
	0071/1000			
1 0 00126 0 01 0711+84 016233 FT			1 0 00126 0 01 0711+84	
RICHLAND AV			RICHLAND AV	
(CITY)			(CITY)	
RICHLAND AV			RICHLAND AV	
(SR3054 SEG 0010/0000)			(SR3054 SEG 0010/0000)	
MFC BEGIN = B			MFC BEGIN = B	
LENGTH(AH 1144 BK 2712) 0071/0000			LENGTH(AH 1148 BK 2712)	
			YORK CITY	
			WEST YORK B	
			015 " DIA CIRC CONCR	
			LEN=0025 INSTALLED UNKN	
			DEWEY ST	
			(BORO)	
			OVERBROOK AV	
			(BORO)	
			(AAR 535201V) #TRKS 01	
			(AAR 872475Y) #TRKS 01	
			WEST YORK	
			WEST MANCHESTER T	

EXTRACT DATE: 11/25/2024 ROADWAY MANAGEMENT SYSTEM PAGE NUMBER: 325
PRINT DATE: 11/26/2024 SLD COUNTY/SR - ANNUAL PRINT COUNTY: YORK

DIR: E TOTAL LEN: 13.541 MI. DIST: 08-4 SR: 462
LEFT MUN: WEST YORK B RIGHT MUN: WEST YORK B

YORK FAIR ENTRANCE RD (PRDR)	0060/1344	==		0060/1304	015 "DIA CIRC METAL LEN=0008 INSTALLED UNKN
		-- --		0060/1044	WEST MANCHESTER WEST YORK B
PEARL ST (BORO)	0060/0555	==			
		-- --		0060/0532	015 "DIA CIRC METAL LEN=0025 INSTALLED UNKN
		-- --		0060/0449	018 "DIA CIRC CONCR LEN=0024 INSTALLED UNKN
		-- --		0060/0049	015 "DIA CIRC METAL LEN=0025 INSTALLED UNKN
013521 FT		-- --		014149 FT	1 0 00126 0 01 0684+75 HIGHLAND AV (SR3046 SEG 0104/0000)
		==		S 0060/0000	LENGTH(AH 2712 BK 2397) ADAMS ST
		==		0050/1851	(BORO)
		==		0050/1308	SEWARD ST (BORO)
		==			SUMNER ST (BORO)
		==		0050/0803	CLINTON ST (BORO)
011124 FT		==		0050/0241	(BORO)
		==		011752 FT	1 0 00126 0 01 0660+68
		==		S 0050/0000	LENGTH(AH 2397 BK 3071) WEST YORK
		-- --		0040/3024	WEST MANCHESTER T DIAMOND ST
		==		0040/2765	(T527)
		-- --		0040/2484	024 "DIA CIRC CONCR LEN=0040 INSTALLED UNKN
		-- --			HOKES MILL RD (SR0182 SEG 0010/0000)
		==		0040/2331	OXFORD ST (T767)
		==		0040/2147	GOTWALT ST (T546)
		==		0040/1428	FORREST ST (T505)
		==		0040/0976	018 "DIA CIRC CONCR LEN=0090 INSTALLED UNKN
SCOTT ST (T852)	0040/1717	==		0040/0738	WILLIAMS ST

EXTRACT DATE: 11/25/2024 ROADWAY MANAGEMENT SYSTEM PAGE NUMBER: 324
PRINT DATE: 11/26/2024 SLD COUNTY/SR - ANNUAL PRINT COUNTY: YORK

DIR: E TOTAL LEN: 13.541 MI. DIST: 08-4 SR: 462
LEFT MUN: WEST MANCHESTER T RIGHT MUN: WEST MANCHESTER T

EAST BERLIN RD
(SR0234 SEG 0220/2394) 0040/0357
HOFFMAN LN
(T602) 0040/0112

008053 FT

JOHN ST
(T497)

0030/1238

005978 FT

0040/0527 (T503)

0040/0084 036"H 60"W ELLIP METAL
008681 FT LEN=0050 INSTALLED UNKN
0040/0000 1 0 00126 0 01 0629+58
5 LENGTH(AH 3071 BK 2075)
024"H 00"W MULT CONCR
0030/1949 LEN=0036 INSTALLED UNKN
FAYETTE ST
0030/1738 (T502)

0030/0893 (AAR 872471W)#TRKS 01
0030/0797 BMS EN 66/0462/0030/0759
1 0 00126 0 01 0616+42
TR. CODORUS
0030/0759 BMS BG 66/0462/0030/0759
018 "DIA CIRC METAL
0030/0601 LEN=0060 INSTALLED UNKN
018 "DIA CIRC CONCR
0030/0590 LEN=0064 INSTALLED UNKN
DUVALL AV

0030/0432 (TWP)
006606 FT 1 0 00126 0 01 0608+83
HULL DR
(T508)
5 0030/0000 LENGTH(AH 2075 BK 3105)
024 "DIA CIRC METAL
0020/2697 LEN=0001 INSTALLED UNKN
036 "DIA CIRC CONCR
0020/2694 LEN=0043 INSTALLED UNKN
DILL RD
(T510)
0020/2568 018 "DIA CIRC CONCR
0020/2493 LEN=0001 INSTALLED UNKN
015 "DIA CIRC METAL
0020/2100 LEN=0056 INSTALLED UNKN
018 "DIA CIRC CONCR
0020/1591 LEN=0060 INSTALLED UNKN

0020/0380 018 "DIA CIRC CONCR
LEN=0090 INSTALLED UNKN
0020/0086 018 "DIA CIRC CONCR
LEN=0090 INSTALLED UNKN

EXTRACT DATE: 11/25/2024 ROADWAY MANAGEMENT SYSTEM PAGE NUMBER: 323
PRINT DATE: 11/26/2024 SLD COUNTY/SR - ANNUAL PRINT COUNTY: YORK

DIR: E TOTAL LEN: 13.541 MI. DIST: 08-4 SR: 462
LEFT MUN: WEST MANCHESTER T RIGHT MUN: WEST MANCHESTER T

002873 FT

024 "DIA CIRC CONCR
LEN=0072 INSTALLED UNKN 0013/2454

(APRA) W YORK INDUSTRIA
ZARFOSS DR
(T842)

0013/2206

018 "DIA CIRC CONCR
LEN=0090 INSTALLED UNKN 0013/1727

018 "DIA CIRC CONCR
LEN=0105 INSTALLED UNKN 0013/1362

RAMP C RD
(SR8002 SEG 0500/0000) 0013/1120

018 "DIA CIRC CONCR
LEN=0110 INSTALLED UNKN 0013/1024

RAMP C RD
(SR8002 SEG 0500/0000) 0013/0701
BMS EN 66/0030/0201/2969 0013/0623
018 "DIA CIRC CONCR
LEN=0035 INSTALLED UNKN 0013/0478
1 0 00126 0 01 0555+35
US 30 EB (FROM RAMP A)
BMS BG 66/0030/0201/2969 0013/0467

1 0 00126 0 01 0555+35 000000 FT
LINCOLN HW
(SR0030 SEG 0205/0000)
NC MARKET ST
LINCOLN HW INTER-BK
(SR0030 SEG 0205/0000)
MFC BEGIN = B
LENGTH(AH 2873 BK 0000) 0013/0000

003501 FT 1 0 00126 0 01 0577+82
MFC BEGIN = C
5 0020/0000 LENGTH(AH 3105 BK 3501)

0012/3073 024 "DIA CIRC CONCR
LEN=0032 INSTALLED UNKN
(APRA) W YORK INDUSTRIA
ZARFOSS DR
(T842)

0012/2842 018 "DIA CIRC CONCR
LEN=0054 INSTALLED UNKN
0012/2344 018 "DIA CIRC CONCR
LEN=0056 INSTALLED UNKN

0012/1633 018 "DIA CIRC CONCR
LEN=0064 INSTALLED UNKN

0012/1254 BMS EN 66/0030/0200/3006

0012/1100 1 0 00126 0 01 0555+35
U.S. 30 EB (FROM RAMP A)
BMS BG 66/0030/0200/3006

0012/0727 RAMP B RD
(SR8002 SEG 0252/2027)

0012/0084 018 "DIA CIRC CONCR
LEN=0080 INSTALLED UNKN
000000 FT 1 0 00126 0 01 0555+35
LINCOLN HW
(SR0030 SEG 0204/0000)
NC MARKET ST
INTER-BK LINCOLN HW
(SR0030 SEG 0204/0000)
MFC BEGIN = B
5 0012/0000 LENGTH(AH 3501 BK 0000)

EXTRACT DATE: 11/25/2024 ROADWAY MANAGEMENT SYSTEM PAGE NUMBER: 322
PRINT DATE: 11/26/2024 SLD COUNTY/SR - ANNUAL PRINT COUNTY: YORK
DIR: B TOTAL LEN: 24.438 MI. DIST: 08-4 SR: 425
LEFT MUN: LOWER WINDSOR T RIGHT MUN: LOWER WINDSOR T

129034 FT				129034 FT			
				INTER-AHD			
				ABELS RD			
				(SR0124 SEG 0280/2032)			
				CRALEY RD			
				(SR0624 SEG 0150/0000)			
				0480/2228	024 " DIA	CIRC	CONCR
				0480/2172	LEN=0050	INSTALLED	UNKN
				0480/2170	024 " DIA	CIRC	CONCR
					LEN=0070	INSTALLED	UNKN
					024 " DIA	CIRC	CONCR
				0480/1046	LEN=0036	INSTALLED	UNKN
				0480/0600	018 " DIA	CIRC	CONCR
					LEN=0036	INSTALLED	UNKN
				0480/0030	024 " DIA	CIRC	CONCR
				126806 FT	LEN=0180	INSTALLED	UNKN
1 0 00332 0 01 0735+62 126806 FT				==	5 0480/0000	LENGTH(AH 2228 BK 3563)	
RICHMOND RD					BOYD RD		
(T735)				==	0470/3537	(T742)	
0480/0000					0470/2741	018 " DIA	CIRC
						LEN=0030	CONCR
					0470/2460	018 " DIA	INSTALLED
						LEN=0040	UNKN
					0470/2155	018 " DIA	CIRC
						LEN=0050	CONCR
						INSTALLED	UNKN
					0470/1444	018 " DIA	CIRC
						LEN=0044	CONCR
					0470/1042	018 " DIA	INSTALLED
						LEN=0040	UNKN
					0470/0455	015 " DIA	CIRC
						LEN=0090	CONCR
					123243 FT	INSTALLED	UNKN
123243 FT					1 0 00332 0 01 0769+79		

EXTRACT DATE: 11/25/2024 ROADWAY MANAGEMENT SYSTEM PAGE NUMBER: 321
PRINT DATE: 11/26/2024 SLD COUNTY/SR - ANNUAL PRINT COUNTY: YORK

DIR: B TOTAL LEN: 24.438 MI. DIST: 08-4 SR: 425
LEFT MUN: LOWER WINDSOR T RIGHT MUN: LOWER WINDSOR T

120929 FT

118448 FT

		PLEASANT HILL RD
		(T744)
5	0470/0000	LENGTH(AH 3563 BK 2314)
		018 "DIA CIRC METAL
	0460/2243	LEN=0060 INSTALLED UNKN
		FISH AND GAME RD
		(T744)
	0460/1682	040 "DIA CIRC CONCR
		LEN=0160 INSTALLED UNKN
	0460/1646	LC FOR FISH AND GAME RD
		(CONN)
	0460/1593	015 "DIA CIRC CONCR
		LEN=0036 INSTALLED UNKN
	0460/1260	024 "DIA CIRC CONCR
		LEN=0072 INSTALLED UNKN
		0460/1113
		RBR
		0460/0408
		BMS EN 66/0425/0460/0314
		1 0 00332 0 01 0791+28
		P3
		FISHING CREEK
		BMSBG 66/0425/0460/0314
		1 0 00332 0 01 0793+15
		CHAPEL CHURCH RD
		(T618)
		LOWER WINDSOR
		CHANCEFORD T
		LENGTH(AH 2314 BK 2481)
5	0460/0000	015 "DIA CIR UNKNOWN
		LEN=0036 INSTALLED UNKN
	0450/2450	018 "DIA CIRC ALUMIN
		LEN=0044 INSTALLED 2015
	0450/2124	024 "DIA CIRC CONCR
		LEN=0032 INSTALLED UNKN
	0450/2080	018 "DIA CIRC ALUMIN
		LEN=0045 INSTALLED 2015
	0450/1696	030 "DIA CIRC CONCR
		LEN=0042 INSTALLED UNKN
	0450/1200	
		TR.FISH.CK
		STRUCTURE LENGTH 10 FT
		BMSID 66/0425/0450/0249
		068"H 95"W CON BOX CUL
		LEN=0060 INSTALLED UNKN
		1 0 00332 0 01 0817+96
		054"H 72"W CON BOX CUL
		LEN=0034 INSTALLED UNKN
		0450/0277
		LENGTH(AH 2481 BK 2421)
		024 "DIA CIRC METAL
		0450/0229
		118448 FT
		5 0450/0000

EXTRACT DATE: 11/25/2024 ROADWAY MANAGEMENT SYSTEM PAGE NUMBER: 320
PRINT DATE: 11/26/2024 SLD COUNTY/SR - ANNUAL PRINT COUNTY: YORK

DIR: B TOTAL LEN: 24.438 MI. DIST: 08-4 SR: 425
LEFT MUN: CHANCEFORD T RIGHT MUN: CHANCEFORD T

1 0 00332 0 01 0842+17 116027 FT
W SHOFF RD
(T735) 0440/0000

114203 FT

111912 FT

1 0 00332 0 01 0896+75 110608 FT
BURKHOLDER RD
(SR2014 SEG 0110/2810)
NEW BRIDGEVILLE RD
(SR2037 SEG 0060/3244) 0420/0000

0440/1925	LEN=0045	INSTALLED	2015
0440/1587	024 "DIA	CIRC METAL	
0440/1370	LEN=0052	INSTALLED	2015
	018 "DIA	CIRC METAL	
	LEN=0038	INSTALLED	2015
	OLD STATE RD		
0440/0892	(T786)		
0440/0837	018 "DIA	CIRC CONCR	
	LEN=0040	INSTALLED	UNKN
116027 FT	E SHOFF RD		
	(T743)		
0440/0000	LENGTH(AH 2421 BK 1824)		
0434/1117	018 "DIA	CIRC CONCR	
	LEN=0052	INSTALLED	UNKN
0434/0426	015 "DIA	CIRC CONCR	
114203 FT	LEN=0032	INSTALLED	UNKN
	1 0 00332 0 00 0860+41		
	ARNOLD RD		
	(T738)		
0434/0000	LENGTH(AH 1824 BK 2291)		
0430/1200	015 "DIA	CIRC CONCR	
	LEN=0036	INSTALLED	UNKN
0430/0550	018 "H 36 "W	ELLIP CONC	
	LEN=0040	INSTALLED	UNKN
0430/0050	016 "H 19 "W	ELLIPTICAL*	
	LEN=0022	INSTALLED	UNKN
0430/0045	018 "DIA	CIRC CONCR	
111912 FT	LEN=0034	INSTALLED	UNKN
	1 0 00332 0 01 0882+46		
	CHAPEL CHURCH RD		
	(T784)		
0430/0000	LENGTH(AH 2291 BK 1304)		
110608 FT			
0420/0000	NC NEW BRIDGEVILLE RD		
	LENGTH(AH 1304 BK 3616)		
0410/3320	ALLEY		
	(TWP)		
0410/2976	024 "DIA	CIRC CONCR	
	LEN=0036	INSTALLED	UNKN

EXTRACT DATE: 11/25/2024 ROADWAY MANAGEMENT SYSTEM PAGE NUMBER: 319
PRINT DATE: 11/26/2024 SLD COUNTY/SR - ANNUAL PRINT COUNTY: YORK

DIR: B TOTAL LEN: 24.438 MI. DIST: 08-4 SR: 425
LEFT MUN: CHANCEFORD T RIGHT MUN: CHANCEFORD T

1 0 00332 0 01 0933+53 106992 FT
HAKE RD
(T682) 0410/0000

0410/2098 015 "DIA CIRC CONCR
LEN=0036 INSTALLED UNKN

106992 FT
S 0410/0000 LENGTH(AH 3616 BK 3296)
DOUGLAS RD
0400/3274 (T666)

1 0 00332 0 01 0966+06 103696 FT
GIPE RD
(T613) 0400/0000

0400/1045 015 "DIA CAST IRON
LEN=0032 INSTALLED UNKN

0400/0111 018 "DIA CAST IRON
103696 FT LEN=0048 INSTALLED UNKN

S 0400/0000 LENGTH(AH 3296 BK 1928)
OLD BRIDGEVILLE RD
0390/1451 (T623)
0390/1038 024 "DIA CAST IRON
LEN=0028 INSTALLED UNKN

101768 FT

101768 FT 1 0 00332 0 01 0985+55
S 0390/0000 LENGTH(AH 1928 BK 2461)

1 0 00332 0 01 1009+93 099307 FT
ENFIELD RD
(T680) 0380/0000

0380/0283 015 "DIA CAST IRON
099307 FT LEN=0034 INSTALLED UNKN

S 0380/0000 LENGTH(AH 2461 BK 2062)
SCOUT CAMP RD
0370/1665 (T680)
015 "DIA CAST IRON

DIR: B TOTAL LEN: 24.438 MI. DIST: 08-4 SR: 425
LEFT MUN: CHANCEFORD T RIGHT MUN: CHANCEFORD T

EXTRACT DATE: 11/25/2024 ROADWAY MANAGEMENT SYSTEM PAGE NUMBER: 317
PRINT DATE: 11/26/2024 SLD COUNTY/SR - ANNUAL PRINT COUNTY: YORK

DIR: B TOTAL LEN: 24.438 MI. DIST: 08-4 SR: 425
LEFT MUN: CHANCEFORD T RIGHT MUN: CHANCEFORD T

		0330/1010	018"H 24"W ELLIP METAL LEN=0040 INSTALLED 2006
	087785 FT	0330/0355 087785 FT	015 "DIA CIRC CONCR LEN=0001 INSTALLED UNKN 1 0 00332 0 01 1124+87 LOCKPORT RD (T740)
GUM TREE RD (SR2020 SEG 0100/2972)	0330/0000	5 0330/0000	LENGTH(AH 2789 BK 3780) 018 "DIA CIRC PLASTIC LEN=0060 INSTALLED 2006 030"H 48"W ELLIP CONC LEN=0048 INSTALLED UNKN
		0320/3730	
		0320/3305	
		0320/2347	018 "DIA CIRC CONCR LEN=0036 INSTALLED UNKN
GORAM RD (SR2041 SEG 0090/2890)	0320/2208		
		0320/0166 084005 FT	015 "DIA CAST IRON LEN=0036 INSTALLED UNKN 1 0 00332 0 01 1162+62 SHENKS FERRY RD (SR2022 SEG 0010/0000)
	084005 FT	5 0320/0000	LENGTH(AH 3780 BK 3075)
		0310/1688	018"H 36"W ELLIP METAL LEN=0050 INSTALLED 2002
		080930 FT	1 0 00332 0 01 1193+52 MIDDLE RIVER RD (T675)
		5 0310/0000	LENGTH(AH 3075 BK 3457) LOWER RIVER RD (T619)
		0300/2674	
KLINE RD (T616)	0300/2655		015"H 21"W ELLIP METAL LEN=0036 INSTALLED UNKN
		0300/2454	

DIR: B TOTAL LEN: 24.438 MI. DIST: 08-4 SR: 425
LEFT MUN: CHANCEFORD T RIGHT MUN: CHANCEFORD T

		0300/2052	021 "DIA CIRC METAL LEN=0042 INSTALLED 2002
077473 FT		077473 FT	1 0 00332 0 01 1228+09 015"H 21"W ELLIP METAL LEN=0036 INSTALLED UNKN CHANCEFORD LOWER CHANCEFORD T
		0300/0000	LENGTH(AH 3457 BK 3652) 021"H 15"W METAL ARCH
		0290/3229	LEN=0010 INSTALLED 2002
		0290/2223	021"H 15"W METAL ARCH LEN=0010 INSTALLED 2002
073821 FT		073821 FT	1 0 00332 0 01 1264+64 0290/0000 LENGTH(AH 3652 BK 2567)
		0280/1884	BMS EN 66/0425/0280/1773 1 0 00332 7 00 0017+63 OTTER CREEK
		0280/1773	BMS BG 66/0425/0280/1773
OTTER CREEK REC. AREA (PARK)	0280/0744	0280/0845	018 "DIA CIRC METAL LEN=0040 INSTALLED UNKN
071254 FT		0280/0585	018 "DIA CIRC METAL LEN=0030 INSTALLED UNKN
		071254 FT	1 0 00332 7 00 0000+00
		0280/0000	LENGTH(AH 2567 BK 2735)
		0270/2553	BMS EN 66/0425/0270/2534 2 0 66060 0 00 0210+65 SAWMILL RUN
		0270/2534	BMS BG 66/0425/0270/2534
SAWMILL RD		0270/2173	024 "DIA CIRC METAL LEN=0060 INSTALLED UNKN (APRA) GAMBLER'S BOAT Y INDIAN STEPS RD

EXTRACT DATE: 11/25/2024 ROADWAY MANAGEMENT SYSTEM PAGE NUMBER: 315
PRINT DATE: 11/26/2024 SLD COUNTY/SR - ANNUAL PRINT COUNTY: YORK

DIR: B TOTAL LEN: 24.438 MI. DIST: 08-4 SR: 425
LEFT MUN: LOWER CHANCEFORD T RIGHT MUN: LOWER CHANCEFORD T

(T616)

0270/1992

== ==

0270/1992 (T616)

068519 FT

066035 FT

063999 FT

061682 FT

-- --

-- --

-- --

-- --

-- --

-- --

-- --

-- --

-- --

-- --

-- --

-- --

-- --

-- --

-- --

-- --

-- --

-- --

-- --

-- --

-- --

-- --

-- --

-- --

-- --

-- --

-- --

0270/1278

0270/0835

0270/0593

0270/0468

0270/0293

0270/0136

068519 FT

0270/0000

0260/1772

0260/1352

0260/0980

0260/0070

066035 FT

0260/0000

0250/0883

0250/0485

063999 FT

0250/0000

061682 FT

0240/0000

028 "DIA CIRC METAL
LEN=0055 INSTALLED 2002
015"H 21"W ELLIP METAL
LEN=0043 INSTALLED 2002
018 "DIA CIR PLASTIC
LEN=0043 INSTALLED UNKN
018 "DIA CIR PLASTIC
LEN=0040 INSTALLED UNKN
018 "DIA CIR PLASTIC
LEN=0039 INSTALLED UNKN
018 "DIA CIRC METAL
LEN=0045 INSTALLED UNKN
2 0 66060 0 00 0184+57
LENGTH(AH 2735 BK 2484)

015 "DIA CIRC METAL
LEN=0060 INSTALLED UNKN
018 "DIA CIRC METAL
LEN=0045 INSTALLED UNKN
018 "DIA CIRC METAL
LEN=0045 INSTALLED UNKN

015 "DIA CIRC METAL
LEN=0060 INSTALLED UNKN
2 0 66060 0 00 0159+48
LENGTH(AH 2484 BK 2036)

018 "DIA CIRC METAL
LEN=0034 INSTALLED UNKN
018 "DIA CIRC METAL
LEN=0035 INSTALLED UNKN
2 0 66060 0 00 0139+12
LENGTH(AH 2036 BK 2317)

2 0 66060 0 00 0116+63
INDIAN STEPS RD
(T616)
LENGTH(AH 2317 BK 1462)

BARE RD

DIST: 08-4 SR: 425
RIGHT MUN: LOWER CHANCEFORD T

EXTRACT DATE: 11/25/2024 ROADWAY MANAGEMENT SYSTEM PAGE NUMBER: 313
PRINT DATE: 11/26/2024 SLD COUNTY/SR - ANNUAL PRINT COUNTY: YORK

DIR: B TOTAL LEN: 24.438 MI. DIST: 08-4 SR: 425
LEFT MUN: LOWER CHANCEFORD T RIGHT MUN: LOWER CHANCEFORD T

	049988 FT	0200/0060	018"H 24"W ELLIP CONC LEN=0036 INSTALLED 1996
		049988 FT	2 0 66060 0 00 0000+00 DELTA RD (SR0074 SEG 0190/1747)
		NC FU	RNACE RD
		INTER-BK	DELTA RD (SR0074 SEG 0190/1747)
	049988 FT	0200/0000	MFC BEGIN = D LTH AH 002892 BK 000100
		049988 FT	
PEACH BOTTOM RD (SR0074 SEG 0200/0000)	0190/3055	7194/0000	LTH AH 000100 BK 003055
		INTER-AHD	PEACH BOTTOM RD (SR0074 SEG 0200/0000)
		0190/3055	
		0190/1869	018 "DIA CIR PLASTIC LEN=0030 INSTALLED UNKN
FIRE COMPANY RD (T640)	0190/1780		
	046933 FT	0190/0019	BMS EN 66/0425/0190/0000
		046933 FT	1 0 00675 0 00 0181+82 ORSON RUN
		0190/0000	BMSBG 66/0425/0190/0000 LENGTH(AH 3055 BK 2849)
		0180/1858	018 "DIA CIR PLASTIC LEN=0030 INSTALLED UNKN
		0180/1139	018 "DIA CIR PLASTIC LEN=0030 INSTALLED UNKN
		0180/0503	036 "DIA CIRC METAL LEN=0056 INSTALLED UNKN
1 0 00675 0 00 0154+47 044084 FT FROSTY HILL RD (SR2040 SEG 0060/3487)	0180/0000	044084 FT	MFC BEGIN = E LENGTH(AH 2849 BK 2866)
		0170/2265	012"H 24"W ELLIP CONC LEN=0030 INSTALLED UNKN
		0170/1780	015"H 18"W ELLIP CONC LEN=0030 INSTALLED UNKN
			018 "DIA CIRC METAL

EXTRACT DATE: 11/25/2024 ROADWAY MANAGEMENT SYSTEM PAGE NUMBER: 312
PRINT DATE: 11/26/2024 SLD COUNTY/SR - ANNUAL PRINT COUNTY: YORK

DIR: B TOTAL LEN: 24.438 MI. DIST: 08-4 SR: 425
LEFT MUN: LOWER CHANCEFORD T RIGHT MUN: LOWER CHANCEFORD T

KENNEDY RD
(T626)

041218 FT

0160/1128

039035 FT

036035 FT

033673 FT

0170/0587 LEN=0030 INSTALLED UNKN
041218 FT 1 0 00675 0 00 0125+19
5 0170/0000 LENGTH(AH 2866 BK 2183)

0160/1016 018 "DIA CIR PLASTIC
LEN=0036 INSTALLED UNKN

039035 FT 1 0 00675 0 00 0103+36
CHURCH RD
(T647)

5 0160/0000 LENGTH(AH 2183 BK 3000)
036 "DIA CIR PLASTIC

0150/2944 LEN=0060 INSTALLED UNKN

024 "DIA CIR PLASTIC

0150/2848 LEN=0036 INSTALLED UNKN

018 "DIA CIR PLASTIC

0150/2585 LEN=0030 INSTALLED UNKN

024 "DIA CIR PLASTIC

0150/2029 LEN=0040 INSTALLED 2000

0150/1289 BRIDGETON RD
(SR2032 SEG 0080/1606)

0150/1006 018 "DIA CIRC METAL
LEN=0032 INSTALLED UNKN

036035 FT 1 0 00675 0 00 0073+36
5 0150/0000 LENGTH(AH 3000 BK 2362)

0140/1086 021 "DIA CIR PLASTIC
LEN=0035 INSTALLED 2000

033673 FT 1 0 00675 0 00 0049+74
5 0140/0000 LENGTH(AH 2362 BK 2485)

0130/1605 024 "DIA CIRC METAL
LEN=0032 INSTALLED UNKN

018 "DIA CIR PLASTIC

0130/1213 LEN=0050 INSTALLED 2000

024 "DIA CIR PLASTIC

0130/1105 LEN=0037 INSTALLED 2000

021"H 15"W METAL ARCH

EXTRACT DATE: 11/25/2024 ROADWAY MANAGEMENT SYSTEM PAGE NUMBER: 311
PRINT DATE: 11/26/2024 SLD COUNTY/SR - ANNUAL PRINT COUNTY: YORK

DIR: B TOTAL LEN: 24.438 MI.
LEFT MUN: LOWER CHANCEFORD T

DIST: 08-4 SR: 425
RIGHT MUN: LOWER CHANCEFORD T

	031188 FT	0130/0298	LEN=0040	INSTALLED	2000
		031188 FT	1 0 00675	0 00	0025+11
		0130/0000	LENGTH(AH	2485	BK 2532)
		0120/1873	018 "DIA	CIR PLASTIC	
			LEN=0034	INSTALLED	UNKN
		0120/1530	018 "DIA	CIR PLASTIC	
			LEN=0040	INSTALLED	UNKN
		0120/1486	NORRIS RD		
			(T619)		
		0120/1305	024 "DIA	CIR PLASTIC	
			LEN=0047	INSTALLED	2000
		0120/0751	024 "DIA	CIR PLASTIC	
			LEN=0035	INSTALLED	2000
	028656 FT	0120/0097	BMS EN 66/0425/0120/0000		
		028656 FT	2 0 66063	0 01	0286+55
			MUDDY CREEK		
		0120/0000	BMSBG 66/0425/0120/0000		
			LENGTH(AH	2532	BK 3378)
		0110/3338	LOWER CHANCEFORD		
OWAD RD			FAWN T		
(SR2034 SEG 0020/3528)	0110/3338				
RIDGE RD					
(T619)	0110/2664				
		0110/2316	BMS EN 66/0425/0110/2282		
			2 0 66063	0 01	0275+35
			BALD EAGLE		
		0110/2264	BMSBG 66/0425/0110/2282		
			018 "DIA	CIRC CONCR	
		0110/2185	LEN=0075	INSTALLED	UNKN
			018 "DIA	CIR PLASTIC	
		0110/1642	LEN=0034	INSTALLED	UNKN
			018 "DIA	CIR PLASTIC	
		0110/0750	LEN=0034	INSTALLED	UNKN
	025278 FT	025278 FT	2 0 66063	0 01	0252+83
			WOODBINE RD		
			(SR2051 SEG 0050/3246)		
		0110/0000	MFC BEGIN = D		
			LENGTH(AH	3378	BK 3117)
			TRIB TO BALD EAGLE CREE		
		0100/2729	STRUCTURE LENGTH	15 FT	
			BMSID 66/0425/0100/2757		
		0100/2411	018 "DIA	CIR PLASTIC	
			LEN=0030	INSTALLED	UNKN
			018 "DIA	CIR PLASTIC	
		0100/1795	LEN=0030	INSTALLED	UNKN

EXTRACT DATE: 11/25/2024 ROADWAY MANAGEMENT SYSTEM PAGE NUMBER: 310
PRINT DATE: 11/26/2024 SLD COUNTY/SR - ANNUAL PRINT COUNTY: YORK

DIR: B TOTAL LEN: 24.438 MI. DIST: 08-4 SR: 425
LEFT MUN: FAWN T RIGHT MUN: FAWN T

	0100/1450	018 "DIA CIR PLASTIC LEN=0050 INSTALLED 1999
	0100/1250	030 "DIA CIR PLASTIC LEN=0036 INSTALLED UNKN
022161 FT	0100/0020	028 "DIA CIR PLASTIC LEN=0040 INSTALLED UNKN
	022161 FT	2 0 66063 0 00 0224+53
	0100/0000	LENGTH(AH 3117 BK 1522)
	0090/0446	024 "DIA CIR PLASTIC LEN=0045 INSTALLED UNKN
020639 FT	0090/0060	018 "DIA CIR PLASTIC LEN=0032 INSTALLED UNKN
	020639 FT	2 0 66063 0 00 0209+31
		NACE RD (T611)
	0090/0000	LENGTH(AH 1522 BK 2943)
	0080/2861	024 "H 48 "W ELLIP CONC LEN=0036 INSTALLED UNKN
	0080/2303	018 "DIA CIR PLASTIC LEN=0040 INSTALLED UNKN
	0080/1427	024 "DIA CIR PLASTIC LEN=0034 INSTALLED UNKN
DEER RD (SR2030 SEG 0040/2627) 0080/1341		
017696 FT	0080/0423	024 "DIA CIR PLASTIC LEN=0040 INSTALLED 2000
	017696 FT	2 0 66063 0 00 0179+88
	0080/0000	LENGTH(AH 2943 BK 2525)
	0070/2100	048 "DIA CIRC METAL LEN=0032 INSTALLED UNKN
	0070/2060	060 "DIA CIR PLASTIC LEN=0052 INSTALLED 2021
	0070/0657	018 "DIA CIR PLASTIC LEN=0040 INSTALLED 1999
	0070/0350	024 "DIA CIR PLASTIC LEN=0040 INSTALLED UNKN
015171 FT	0070/0005	018 "H 24 "W ELLIPTICAL* LEN=0036 INSTALLED UNKN
	015171 FT	2 0 66063 0 00 0154+63

EXTRACT DATE: 11/25/2024 ROADWAY MANAGEMENT SYSTEM PAGE NUMBER: 309
PRINT DATE: 11/26/2024 SLD COUNTY/SR - ANNUAL PRINT COUNTY: YORK

DIR: B TOTAL LEN: 24.438 MI. DIST: 08-4 SR: 425
LEFT MUN: FAWN T RIGHT MUN: FAWN T

GARVINE MILL RD
(T591)

0060/0510
012684 FT

010196 FT

009100 FT

Station	Length	Material	Notes
0070/0000	2525	BK 2487	022" DIA CIR PLASTIC
0060/2487	0055	INSTALLED	UNKN
0060/2390	0040	INSTALLED	1999
0060/1620	0040	INSTALLED	UNKN
0060/1412	018	DIA CIR PLASTIC	LEN=0025
0060/1165	018	DIA CIR PLASTIC	LEN=0030
0060/0623	018	DIA CIR PLASTIC	LEN=0030
012684 FT	2 0 66063	0 00 0130+21	MOUNT OLIVET CHURCH RD
0060/0000	2487	BK 2488	024" DIA CIR PLASTIC
0050/2081	0034	INSTALLED	UNKN
0050/1533	0034	INSTALLED	UNKN
0050/0914	0036	INSTALLED	UNKN
0050/0451	0036	INSTALLED	UNKN
0050/0127	0060	INSTALLED	UNKN
0050/0019	66/0425	0050/0000	BMSSEN
010196 FT	2 0 66063	0 00 0105+22	TR. BALDEAGLE
0050/0000	66/0425	0050/0000	BMSBG
0040/0566	0034	INSTALLED	UNKN
0040/0546	66/0425	0040/0536	BMSSEN
0040/0536	66/0425	0040/0536	BMSBG
009100 FT	2 0 66063	0 00 0091+22	TORBERT RD
0040/0000	1096	BK 2781	036" H 95" W CONC STRUCT

EXTRACT DATE: 11/25/2024 ROADWAY MANAGEMENT SYSTEM PAGE NUMBER: 308
PRINT DATE: 11/26/2024 SLD COUNTY/SR - ANNUAL PRINT COUNTY: YORK

DIR: B TOTAL LEN: 24.438 MI. DIST: 08-4 SR: 425
LEFT MUN: FAWN T RIGHT MUN: FAWN T

2 0 66063 0 00 0063+19 006319 FT
DAY RD
(T587) 0030/0000

FAWN GROVE RD
(SR2057 SEG 0010/0000)
THOMPSON RD
(T583)

0020/0425
003217 FT

000000 FT

0030/1234 024 "DIA CIR PLASTIC
LEN=0040 INSTALLED UNKN

0030/0095 018 "DIA CIR PLASTIC
006319 FT LEN=0042 INSTALLED 1999

5 0030/0000 LENGTH(AH 2781 BK 3102)
018 "DIA CIR PLASTIC
0020/2706 LEN=0030 INSTALLED UNKN

0020/1877 024 "DIA CIR PLASTIC
LEN=0030 INSTALLED UNKN

NC WOODBINE RD
0020/0425 MFC BEGIN = E
003217 FT 2 0 66063 0 00 0032+17

5 0020/0000 FAWN GROVE B
LENGTH(AH 3102 BK 3217)
024 "DIA CIR PLASTIC
0010/3207 LEN=0030 INSTALLED UNKN

0010/2437 018 "DIA CIR PLASTIC
LEN=0034 INSTALLED UNKN
0010/2346 018 "DIA CIR PLASTIC
LEN=0034 INSTALLED UNKN

0010/1630 036 "DIA CIR PLASTIC
LEN=0044 INSTALLED UNKN

0010/0962 MILL ST
(T593)

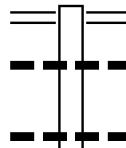
000000 FT 2 0 66063 0 00 0000+00
NC MARKET ST

INTER-BK MAIN ST
(SR0851 SEG 0550/0000)
MARKET ST
(BORO)

5 0010/0000 MFC BEGIN = D
LENGTH(AH 3217 BK 0000)

EXTRACT DATE: 11/25/2024 ROADWAY MANAGEMENT SYSTEM PAGE NUMBER: 307
PRINT DATE: 11/26/2024 SLD COUNTY/SR - ANNUAL PRINT COUNTY: YORK
DIR: B TOTAL LEN: 5.164 MI. DIST: 08-4 SR: 392
LEFT MUN: NEWBERRY T RIGHT MUN: NEWBERRY T

027265 FT



027265 FT VALLEY RD
0120/1831 (SR0262 SEG 0160/0000)
0120/1340 018 "DIA CIR PLASTIC
LEN=0033 INSTALLED UNKN
0120/0623 018 "DIA CIR PLASTIC
LEN=0033 INSTALLED UNKN

EXTRACT DATE: 11/25/2024 ROADWAY MANAGEMENT SYSTEM PAGE NUMBER: 306
PRINT DATE: 11/26/2024 SLD COUNTY/SR - ANNUAL PRINT COUNTY: YORK

DIR: B TOTAL LEN: 5.164 MI. DIST: 08-4 SR: 392
LEFT MUN: NEWBERRY T RIGHT MUN: NEWBERRY T

025434 FT		025434 FT	2 0 66114 0 00 0142+25 048"H 72"W ELLIP CONC LEN=0040 INSTALLED UNKN LENGTH(AH 1831 BK 2298)
	---	5 0120/0000	(APRA) LEON E. WINTERMY LEON E. WINTERMYER INC (PRDR)
	POE	0110/1612	
	---	0110/0778	013"H 17"W ELLIPTICAL* LEN=0024 INSTALLED UNKN
	---	0110/0085	018 "DIA CIR PLASTIC LEN=0036 INSTALLED UNKN
023136 FT		023136 FT	2 0 66114 0 00 0120+07
		5 0110/0000	LENGTH(AH 2298 BK 2518)
	---	0100/1778	058"H 72"W CON BOX CUL LEN=0024 INSTALLED UNKN
	---	0100/1468	014"H 23"W ELLIP CONC LEN=0028 INSTALLED UNKN
	---	0100/1240	018 "DIA CIR PLASTIC LEN=0034 INSTALLED UNKN
	==	0100/1077	WHITE BIRCH LN (TWP)
	---	0100/0560	018 "DIA CIR PLASTIC LEN=0040 INSTALLED UNKN
	---	0100/0125	018 "DIA CIR PLASTIC LEN=0040 INSTALLED UNKN
020618 FT		020618 FT	2 0 66114 0 00 0094+89
		5 0100/0000	LENGTH(AH 2518 BK 0508)
		0090/0070	BMSSEN 66/0392/0090/0051 2 0 66114 0 00 0090+40
			BIG SPRING R
		0090/0051	BMSBG 66/0392/0090/0051
020110 FT		020110 FT	2 0 66114 0 00 0089+81
VALLEY GREEN RD (T949)			VALLEY GREEN RD (T949)
	==	5 0090/0000	LENGTH(AH 0508 BK 2060)
	==	0084/1539	SHAMROCK LN (T901)
	---	0084/1303	018 "DIA CIR PLASTIC LEN=0046 INSTALLED UNKN
	---	0084/0193	018 "DIA CIR PLASTIC LEN=0041 INSTALLED 1999
018050 FT		018050 FT	2 0 66114 0 00 0069+21
		5 0084/0000	LENGTH(AH 2060 BK 2060)

DIST: 08-4 SR: 392
RIGHT MUN: NEWBERRY T

EXTRACT DATE: 11/25/2024 ROADWAY MANAGEMENT SYSTEM PAGE NUMBER: 304
PRINT DATE: 11/26/2024 SLD COUNTY/SR - ANNUAL PRINT COUNTY: YORK

DIR: B TOTAL LEN: 5.164 MI. DIST: 08-4 SR: 392
LEFT MUN: NEWBERRY T RIGHT MUN: NEWBERRY T

2 0 66114 0 00 0000+00 011129 FT
OLD TRAIL RD
(T686)
ROBINHOOD DR
(T922)

0060/0000

010078 FT

PARK AND RIDE
(GOVT)

0040/0913

008208 FT

011129 FT

NC YOCUMTOWN RD
5 0060/0000 LENGTH(AH 1959 BK 1051)
018 "DIA CIRC METAL
0050/0855 LEN=0045 INSTALLED UNKN
0050/0430 BMSSEN 66/0392/0050/0421
2 0 66030 0 00 0208+47
TRIB TO FISHING CREEK
0050/0421 BMSBG 66/0392/0050/0421
0050/0057 BMSSEN 66/0392/0050/0000
010078 FT 2 0 66030 0 00 0204+27
FISHING CREEK
5 0050/0000 BMSBG 66/0392/0050/0000
LENGTH(AH 1051 BK 1870)
018 "DIA CIRC CONCR
0040/1369 LEN=0060 INSTALLED UNKN
018 "DIA CIRC CONCR
0040/1180 LEN=0050 INSTALLED UNKN
018 "DIA CIRC CONCR
0040/1022 LEN=0044 INSTALLED UNKN
018 "DIA CIRC CONCR
0040/0976 LEN=0060 INSTALLED UNKN
NEWBERRY PY
0040/0913 (TWP)
RAMP RD
(SR8025 SEG 0750/0000)
RAMP RD
(SR8025 SEG 0010/0495)
0040/0375
0040/0291 BMSSEN 66/0392/0040/0093
2 0 66030 0 00 0186+52
1-83 NB
0040/0093 BMSBG 66/0392/0040/0093
018 "DIA CIRC CONCR
0040/0044 LEN=0080 INSTALLED UNKN
008208 FT 2 0 66030 0 00 0185+55
NC OLD TRAIL RD
OLD TRAIL RD
5 0040/0000 (SR4053 SEG 0010/1383)
LENGTH(AH 1870 BK 2507)
018 "DIA CIRC CONCR
0030/2251 LEN=0024 INSTALLED UNKN
018 "DIA CIRC CONCR
0030/1452 LEN=0034 INSTALLED UNKN
018 "DIA CIRC CONCR
0030/1048 LEN=0030 INSTALLED UNKN

EXTRACT DATE: 11/25/2024 ROADWAY MANAGEMENT SYSTEM PAGE NUMBER: 303
PRINT DATE: 11/26/2024 SLD COUNTY/SR - ANNUAL PRINT COUNTY: YORK

DIR: B TOTAL LEN: 5.164 MI. DIST: 08-4 SR: 392
LEFT MUN: NEWBERRY T RIGHT MUN: NEWBERRY T

2 0 66030 0 00 0139+55 005701 FT
BAMBERGER DR
(T922)

LC FOR BAMBERGER RD
(CONN) 0020/2826

STEWART LN
(PRDR) 0020/1908

002708 FT

000000 FT

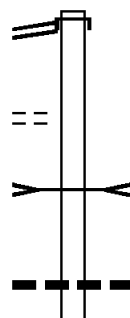
0030/0644	018 "DIA CIRC CONCR LEN=0050 INSTALLED UNKN
0030/0236 005701 FT	018 "DIA CIRC CONCR LEN=0050 INSTALLED UNKN
0030/0000	LENGTH(AH 2507 BK 2993) 018 "DIA CIRC CONCR
0020/2864	LEN=0048 INSTALLED UNKN
0020/1961	021"H 15"W METAL ARCH LEN=0040 INSTALLED 2006
0020/1825	018 "DIA CIR PLASTIC LEN=0050 INSTALLED 2006
0020/1364	015"H 21"W ELLIP METAL LEN=0034 INSTALLED UNKN
0020/1123	RAMBLEWOOD DR (T835)
0020/0895	015"H 21"W ELLIP METAL LEN=0034 INSTALLED UNKN
0020/0625	021"H 15"W METAL ARCH LEN=0040 INSTALLED 2006
002708 FT 0020/0000	2 0 66030 0 00 0110+15 LENGTH(AH 2993 BK 2708) 015"H 21"W ELLIP METAL
0010/2705	LEN=0034 INSTALLED UNKN
0010/2330	000"H 00"W **UNKNOWN** LEN=0001 INSTALLED UNKN
0010/1720	015"H 21"W ELLIP METAL LEN=0034 INSTALLED 1999
0010/1280	018 "DIA CIR PLASTIC LEN=0055 INSTALLED 2006
0010/0711	(APRA) AMBER HILL CT. RIDGE RD (T970)
0010/0053 000000 FT NC PO	015 "DIA CIRC CONCR LEN=0034 INSTALLED UNKN 2 0 66030 0 00 0083+07 TTS HILL RD WYNDAMERE RD (SRO177 SEG 0180/0000) MFC BEGIN = D
0010/0000	LENGTH(AH 2708 BK 0000)

EXTRACT DATE: 11/25/2024 ROADWAY MANAGEMENT SYSTEM PAGE NUMBER: 302
 PRINT DATE: 11/26/2024 SLD COUNTY/SR - ANNUAL PRINT COUNTY: YORK
 DIR: B TOTAL LEN: 11.786 MI. DIST: 08-4 SR: 382
 LEFT MUN: FAIRVIEW T RIGHT MUN: FAIRVIEW T

CEDARS RD 062231 FT
 (SR0114 SEG 0030/0000) 0250/1338

 KING ST
 (T952) 0250/0418

 060893 FT



062231 FT
 INTER-AHD CEDARS RD
 0250/1338 (SR0114 SEG 0030/0000)

0250/0227 T.Y. BREECHES
 060893 FT STRUCTURE LENGTH 8 FT
 0250/0000 BMSID 66/0382/0250/0227
 0240/2281 1 0 00250 0 03 1169+40
 LENGTH(AH 1338 BK 2800)
 018 " DIA CIR PLASTIC
 LEN=0074 INSTALLED 2015
 018 " DIA CIR PLASTIC

EXTRACT DATE: 11/25/2024 ROADWAY MANAGEMENT SYSTEM PAGE NUMBER: 301
PRINT DATE: 11/26/2024 SLD COUNTY/SR - ANNUAL PRINT COUNTY: YORK

DIR: B TOTAL LEN: 11.786 MI. DIST: 08-4 SR: 382
LEFT MUN: FAIRVIEW T RIGHT MUN: FAIRVIEW T

















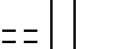
	058093 FT	0240/1815	LEN=0071	INSTALLED 2015
		036 "DIA	CIRC CONCR	
		0240/1325	LEN=0112	INSTALLED 2015
		018 "DIA	CIR PLASTIC	
		0240/0726	LEN=0096	INSTALLED 2015
		018 "DIA	CIR PLASTIC	
		0240/0441	LEN=0065	INSTALLED 2015
		058093 FT	1 0 00250 0 03 1141+23	
		0240/0000	LENGTH(AH 2800 BK 1680)	
		024 "DIA	CIR PLASTIC	
		0230/1621	LEN=0068	INSTALLED 2015
		024 "DIA	CIR PLASTIC	
		0230/1325	LEN=0061	INSTALLED 2015
		018 "DIA	CIR PLASTIC	
		0230/0983	LEN=0062	INSTALLED 2015
		018 "DIA	CIR PLASTIC	
		0230/0628	LEN=0063	INSTALLED 2015
		018 "DIA	CIR PLASTIC	
		0230/0286	LEN=0075	INSTALLED 2015
NAUVOD RD (SR4029 SEG 0010/0000)	0230/0206 056413 FT			
		056413 FT	1 0 00250 0 03 1124+43	
			SCHOOL HOUSE LN	
			(T927)	
SCHOOL HOUSE LN (T927)	0220/2565	0230/0000	LENGTH(AH 1680 BK 2656)	
		054 "DIA	CIRC CONCR	
		0220/2515	LEN=0112	INSTALLED 2015
		018 "DIA	CIR PLASTIC	
		0220/1878	LEN=0066	INSTALLED 2015
			OLD QUAKER RD	
		0220/1858	(T875)	
		060 "DIA	CIR PLASTIC	
		0220/0864	LEN=0097	INSTALLED 2015
LEXINGTON PL (TWP)	0220/0689			
		024 "DIA	CIR PLASTIC	
		0220/0317	LEN=0096	INSTALLED 2015
		053757 FT	1 0 00250 0 03 1097+87	
		0220/0000	LENGTH(AH 2656 BK 2272)	
		018 "DIA	CIRC METAL	
		0210/2187	LEN=0064	INSTALLED 2015
BRENNEMAN DR (T917)	0210/1531			

EXTRACT DATE: 11/25/2024 ROADWAY MANAGEMENT SYSTEM PAGE NUMBER: 300
PRINT DATE: 11/26/2024 SLD COUNTY/SR - ANNUAL PRINT COUNTY: YORK

DIR: B TOTAL LEN: 11.786 MI. DIST: 08-4 SR: 382
LEFT MUN: FAIRVIEW T RIGHT MUN: FAIRVIEW T

		0210/0652	024 "DIA CIR PLASTIC LEN=0120 INSTALLED 2015
051485 FT		051485 FT	1 0 00250 0 03 1075+43
		0210/0000	LENGTH(AH 2272 BK 2136)
		0200/1595	054 "DIA CIRC CONCR LEN=0080 INSTALLED 2015
		0200/0939	018 "DIA CIR PLASTIC LEN=0084 INSTALLED 2015
		0200/0638	018 "DIA CIR PLASTIC LEN=0083 INSTALLED 2015
049349 FT		0200/0336	018 "DIA CIR PLASTIC LEN=0100 INSTALLED 2015
		049349 FT	1 0 00250 0 03 1054+07
		0200/0000	LENGTH(AH 2136 BK 2247)
		0190/1724	BMSSEN 66/0382/0190/1686 1 0 00250 0 03 1048+38
		0190/1686	BENNETT RUN BMSBG 66/0382/0190/1686
		0190/0820	015 "DIA CIRC METAL LEN=0066 INSTALLED UNKN
047102 FT		0190/0041	BMSSEN 66/0382/0190/0000
		047102 FT	1 0 00250 0 03 1031+60
		0190/0000	BENNETT RUN BMSBG 66/0382/0190/0000
		0180/2403	LENGTH(AH 2247 BK 2623)
		0180/2004	024 "DIA CIRC METAL LEN=0110 INSTALLED UNKN
		0180/1750	018 "DIA CIRC METAL LEN=0096 INSTALLED UNKN
			048"H 72"W ELLIP METAL LEN=0110 INSTALLED UNKN
TO 4022/0170 SH (CONN) SIDDONSBURG RD (SR4022 SEG 0170/1366)	0180/1615 0180/1467	0180/1467	FRONT ST (T915) 030 "DIA CIRC METAL LEN=0138 INSTALLED UNKN
		0180/1375	024 "DIA CIR PLASTIC LEN=0108 INSTALLED UNKN
OLD ROSSVILLE RD (T915)	0180/0977	0180/0931	048 "DIA CIRC CONCR LEN=0081 INSTALLED UNKN
		0180/0613	FAIRVIEW LEWISBERRY B 018 "DIA CIRC CONCR

DIR: B TOTAL LEN: 11.786 MI. DIST: 08-4 SR: 382
LEFT MUN: LEWISBERRY B RIGHT MUN: LEWISBERRY B

	044479 FT		0180/0080 044479 FT	LEN=0075 INSTALLED UNKN 1 0 00250 0 03 1003+24 MARKET ST (SR0177 SEG 0130/2682)
			0180/0000	LEWISBERRY NEWBERRY T LENGTH(AH 2623 BK 2458)
			0170/2380	018 "DIA CIRC CONCR LEN=0145 INSTALLED UNKN
			0170/2163	018 "DIA CIRC CONCR LEN=0084 INSTALLED UNKN
			0170/1430	027 "DIA CIRC CONCR LEN=0100 INSTALLED UNKN
	042021 FT		0170/0030 042021 FT	BMS EN 66/0382/0170/0000 1 0 00250 0 03 0980+76 TRIBUTARY BENNETT RUN
			0170/0000	BMS BG 66/0382/0170/0000 LENGTH(AH 2458 BK 3478)
PLEASANT DR (T933)	0160/2761		0160/2761	(APRA) WHITESEL'S FRONT ST (TB17)
			0160/2735	018 "DIA CIRC CONCR LEN=0082 INSTALLED UNKN
			0160/2280	018 "DIA CIRC CONCR LEN=0094 INSTALLED UNKN
			0160/1962	018 "DIA CIRC CONCR LEN=0094 INSTALLED UNKN
			0160/1379	018 "DIA CIRC CONCR LEN=0090 INSTALLED UNKN
			0160/0945	078"H 62"W ELLIP METAL LEN=0088 INSTALLED UNKN
			0160/0164 038543 FT	032 "DIA CIRC CONCR LEN=0108 INSTALLED UNKN
1 0 00250 0 03 0945+90 LOOP RD (PRDR)	0160/0000		0160/0000	LENGTH(AH 3478 BK 3484) 030 "DIA CIRC CONCR
			0150/2909	LEN=0140 INSTALLED UNKN
LOOP RD (PRDR)	0150/2074			018 "DIA CIRC CONCR

EXTRACT DATE: 11/25/2024 ROADWAY MANAGEMENT SYSTEM PAGE NUMBER: 298
PRINT DATE: 11/26/2024 SLD COUNTY/SR - ANNUAL PRINT COUNTY: YORK

DIR: B TOTAL LEN: 11.786 MI. DIST: 08-4 SR: 382
LEFT MUN: NEWBERRY T RIGHT MUN: NEWBERRY T

		0150/1456	LEN=0078	INSTALLED UNKN
			TRIBUTARY BENNETT RUN	
			STRUCTURE LENGTH 22 FT	
035059 FT		0150/0474	BMSID 66/0382/0150/0474	
		035059 FT	1 0 00250 0 03 0911+06	
			TR. BENNETT R	
			STRUCTURE LENGTH 10 FT	
			BMSID 66/0382/0150/0000	
		0150/0000	LENGTH(AH 3484 BK 2481)	
			043"H 66"W ELLIP CONC	
		0140/2022	LEN=0115	INSTALLED UNKN
GARRISTON RD (T904)	0140/1842			
		0140/1603	048 "DIA CIRC CONCR	
			LEN=0140	INSTALLED UNKN
		0140/1165	030"H 30"W ELLIP CONC	
			LEN=0085	INSTALLED UNKN
		0140/0392	018 "DIA CIRC CONCR	
		032578 FT	LEN=0072	INSTALLED UNKN
			1 0 00250 0 03 0886+25	
			OLD QUAKER RD	
			(T917)	
YORK RD (SR4009 SEG 0200/3554)	0140/0000	0140/0000	LENGTH(AH 2481 BK 3480)	
			018 "DIA CIR PLASTIC	
		0130/3432	LEN=0125	INSTALLED UNKN
		0130/1310	018 "DIA CIRC CONCR	
			LEN=0078	INSTALLED UNKN
		0130/0658	030 "DIA CIRC CONCR	
			LEN=0165	INSTALLED UNKN
029098 FT		029098 FT	1 0 00250 0 03 0851+48	
			SANGER LN	
			(T919)	
			MFC BEGIN = C	
		0130/0000	LENGTH(AH 3480 BK 3998)	
			018 "DIA CIRC CONCR	
		0120/3715	LEN=0130	INSTALLED UNKN
		0120/3100	OLD QUAKER RD	
			(T917)	

EXTRACT DATE: 11/25/2024 ROADWAY MANAGEMENT SYSTEM PAGE NUMBER: 297
PRINT DATE: 11/26/2024 SLD COUNTY/SR - ANNUAL PRINT COUNTY: YORK

DIR: B TOTAL LEN: 11.786 MI. DIST: 08-4 SR: 382
LEFT MUN: NEWBERRY T RIGHT MUN: NEWBERRY T

ROXBERRY RD
(T920)

0120/1440

SIPE RD
(T953)
TO 8023/0250 SH
(CONN)

0120/0648

0120/0504

025100 FT

FROM 8023/0010 SH
(CONN)

0110/1171

STEVENS RD

NC LEWISBERRY RD
OLD TRAIL RD
0120/1681 (T686)
0120/1543 018 "DIA CIRC CONCR
LEN=0058 INSTALLED 2002
0120/1391 018 "DIA CIRC CONCR
LEN=0001 INSTALLED UNKN
LC TO OLD TRAIL RD
0120/1371 (CONN)
0120/1116 018 "DIA CIRC CONCR
LEN=0001 INSTALLED UNKN
0120/0953 018 "DIA CIRC CONCR
LEN=0001 INSTALLED UNKN
0120/0648 (APRA) MONARCH PRODUCTS
RAMP A RD
(SR8023 SEG 0250/0000)
RAMP B RD
(SR8023 SEG 0500/0354)
0120/0267 1 0 00250 0 03 0811+50
025100 FT I-83
OP ID 66/0083/0320/0000
MFC BEGIN = D
5 0120/0000 LENGTH(AH 3998 BK 1543)
036 "DIA CIRC CONCR
0110/1438 LEN=0110 INSTALLED UNKN
RAMP D RD
0110/1406 (SR8023 SEG 0750/0000)
RAMP C RD
(SR8023 SEG 0010/0473)
PINES RD
(SR1009 SEG 0010/0000)
0110/1278
0110/0970 HIGH ST
(T993)
0110/0343 PADDLETOWN RD
(T837)

DIST: 08-4 SR: 382
RIGHT MUN: NEWBERRY T

EXTRACT DATE: 11/25/2024 ROADWAY MANAGEMENT SYSTEM PAGE NUMBER: 295
PRINT DATE: 11/26/2024 SLD COUNTY/SR - ANNUAL PRINT COUNTY: YORK

DIR: B TOTAL LEN: 11.786 MI. DIST: 08-4 SR: 382
LEFT MUN: NEWBERRY T RIGHT MUN: NEWBERRY T

MAPLE ST
(TWP)

0070/1671

1 0 00250 0 02 0683+80 012357 FT
PLEASANT GROVE RD
(T994)

0070/0000

PLEASANT GROVE RD
(T994)

0050/1395

0070/3485	030 "DIA	CIR PLASTIC
0070/3306	LEN=0050	INSTALLED 2007
0070/2811	018 "DIA	CIR PLASTIC
0070/2548	LEN=0050	INSTALLED 2007
0070/2156	018 "DIA	CIRC CONCR
0070/1671	LEN=0052	INSTALLED UNKN
0070/1280	018 "DIA	CIRC CONCR
0070/0571	LEN=0042	INSTALLED UNKN
012357 FT	018 "DIA	CIR PLASTIC
0070/0000	LEN=0070	INSTALLED 2007
0060/2854	(APRA)	NORTHWOOD MANOR
0060/2392	018 "DIA	CIRC METAL
0060/1688	LEN=0080	INSTALLED UNKN
0060/1075	RIVER RD	
0060/0034	(T833)	
009467 FT	0070/0000	LENGTH(AH 3564 BK 2890)
0050/2618	018 "DIA	CIR PLASTIC
0050/1395	LEN=0070	INSTALLED 2007
0050/0420	018 "DIA	CIR UNKNOWN
	LEN=0100	INSTALLED UNKN
	018 "DIA	CIRC CONCR
	LEN=0040	INSTALLED UNKN
	018 "DIA	CIR PLASTIC
	LEN=0050	INSTALLED 2007
	018 "DIA	CIRC CONCR
	LEN=0035	INSTALLED UNKN
	1 0 00250 0 02 0654+90	
	REESERS HILL RD	
	(SR0297 SEG 0120/0000)	
	0060/0000	LENGTH(AH 2890 BK 2625)
	018 "DIA	CIRC CONCR
	LEN=0050	INSTALLED UNKN
	PLEASANT GROVE RD	
	(T994)	
	PLEASANT GROVE RD	
	(T994)	
	018 "DIA	CIRC CONCR

EXTRACT DATE: 11/25/2024 ROADWAY MANAGEMENT SYSTEM PAGE NUMBER: 294
PRINT DATE: 11/26/2024 SLD COUNTY/SR - ANNUAL PRINT COUNTY: YORK

DIR: B TOTAL LEN: 11.786 MI. DIST: 08-4 SR: 382
LEFT MUN: NEWBERRY T RIGHT MUN: NEWBERRY T

1 0 00250 0 02 0628+65 006842 FT
CLY RD
(SR1013 SEG 0060/1392) 0050/0000

003869 FT

002670 FT

1 0 00250 0 02 0571+28 001132 FT
CASSEL RD
(SR1017 SEG 0040/2801) 0020/0000
ZEIGLER ST
(BORO) 0010/0570
000000 FT

PENNSYLVANIA AV
(SR0181 SEG 0250/0867) 0010/0000

0050/0393 LEN=0040 INSTALLED UNKN
006842 FT
[S] 0050/0000 LENGTH(AH 2625 BK 2973)
CLY RD
0040/2896 (SR0262 SEG 0260/2953)
018 "DIA CIRC CONCR
0040/2865 LEN=0070 INSTALLED 2007
018 "DIA CIR PLASTIC
0040/2632 LEN=0060 INSTALLED 2007
018 "DIA CIR PLASTIC
0040/1600 LEN=0070 INSTALLED 2006
024 "DIA CIR PLASTIC
0040/0894 LEN=0060 INSTALLED 2007
003869 FT 1 0 00250 0 02 0598+92
[S] 0040/0000 LENGTH(AH 2973 BK 1199)
(APRA) PPL ACCESS RD
PPL ACCESS RD
0030/0865 (PRDR)
027"H 42"W ELLIP METAL
0030/0590 LEN=0040 INSTALLED UNKN
018 "DIA CIRC CONCR
0030/0503 LEN=0030 INSTALLED UNKN
002670 FT 1 0 00250 0 02 0586+93
NC YORK HAVEN RD
[S] 0030/0000 LENGTH(AH 1199 BK 1538)
NEWBERRY
0020/1524 YORK HAVEN B
WILSON ST
0020/0990 (BORO)
024 "DIA CIRC CONCR
0020/0258 LEN=0068 INSTALLED UNKN
001132 FT
[S] 0020/0000 LENGTH(AH 1538 BK 1132)
CHERRY ST
0010/0570 (BORO)
000000 FT 1 0 00250 0 02 0560+80
RIVER DR
(SR1015 SEG 0010/0000)
NC LANDVALE ST
INTER-BK LANDVALE ST
(SR1019 SEG 0090/1145)
MFC BEGIN = C
[S] 0010/0000 LENGTH(AH 1132 BK 0000)

EXTRACT DATE: 11/25/2024 ROADWAY MANAGEMENT SYSTEM PAGE NUMBER: 293
PRINT DATE: 11/26/2024 SLD COUNTY/SR - ANNUAL PRINT COUNTY: YORK

DIR: B TOTAL LEN: 2.350 MI. DIST: 08-4 SR: 372
LEFT MUN: LOWER CHANCEFORD T RIGHT MUN: LOWER CHANCEFORD T

	012407 FT		012407 FT	AH-LANCASTER (36)
			INTER-AHD	NORMAN WOOD BR
			0050/2475	(SR0372 SEG 0010/0000)
MCCALLS FERRY RD				RIVER RD
(T657)	0050/1576	==	0050/1576	(T794)
		--	0050/1248	024 "DIA CIRC CONCR
		--	0050/0992	LEN=0048 INSTALLED UNKN
		--	0050/0587	024 "DIA CIRC CONCR
	009932 FT	--	009932 FT	LEN=0086 INSTALLED UNKN
		--	0050/0000	024 "DIA CIRC CONCR
		--	0040/1670	LEN=0098 INSTALLED UNKN
		--	0040/1285	2 0 66061 0 00 0099+76
		--	0040/1078	LENGTH(AH 2475 BK 1886)
		--	0040/0945	018 "DIA CIRC CONCR
		--	0040/0208	LEN=0050 INSTALLED 1999
008046 FT		--	008046 FT	018 "DIA CIRC CONCR
		--	0040/0000	LEN=0050 INSTALLED UNKN
		--		072 "DIA CIRC CONCR
		--		LEN=0068 INSTALLED UNKN
		--		FLAHARTY RD
		--		(T621)
		--		072 "DIA CIRC METAL
		--		LEN=0060 INSTALLED UNKN
		--		2 0 66061 0 00 0080+46
		--		LENGTH(AH 1886 BK 2262)

EXTRACT DATE: 11/25/2024 ROADWAY MANAGEMENT SYSTEM PAGE NUMBER: 292
PRINT DATE: 11/26/2024 SLD COUNTY/SR - ANNUAL PRINT COUNTY: YORK

DIR: B TOTAL LEN: 2.350 MI. DIST: 08-4 SR: 372
LEFT MUN: LOWER CHANCEFORD T RIGHT MUN: LOWER CHANCEFORD T

2 0 66061 0 00 0057+84 005784 FT
BARKMILL RD
(T615) 0030/0000

BARKMILL RD
(T615)
SLAB RD
(T793) 0010/2038
0010/1713

002546 FT

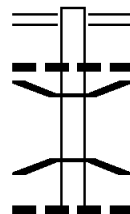
000000 FT

0030/1700	072 "DIA	CIRC CONCR	
	LEN=0051	INSTALLED	UNKN
0030/1262	018 "DIA	CIRC CONCR	
	LEN=0046	INSTALLED	UNKN
0030/0906	018 "DIA	CIRC CONCR	
	LEN=0050	INSTALLED	UNKN
0030/0555	018 "DIA	CIRC CONCR	
	LEN=0048	INSTALLED	UNKN
0030/0193	018 "DIA	CIRC CONCR	
005784 FT	LEN=0047	INSTALLED	UNKN
5 0030/0000	LENGTH(AH	2262 BK 3238)	
	018 "DIA	CIRC CONCR	
0020/3135	LEN=0050	INSTALLED	UNKN
	018 "DIA	CIRC CONCR	
0020/2778	LEN=0062	INSTALLED	UNKN
	024 "DIA	CIRC CONCR	
0020/2375	LEN=0068	INSTALLED	UNKN
	018 "DIA	CIRC CONCR	
0020/1815	LEN=0038	INSTALLED	UNKN
	018 "DIA	CIRC CONCR	
0020/1460	LEN=0050	INSTALLED	UNKN
	018 "DIA	CIRC CONCR	
0020/1155	LEN=0050	INSTALLED	UNKN
	018 "DIA	CIRC CONCR	
0020/0850	LEN=0050	INSTALLED	UNKN
	030 "DIA	CIRC CONCR	
0020/0374	LEN=0120	INSTALLED	UNKN
002546 FT	2 0 66061 0 00 0025+46		
5 0020/0000	LENGTH(AH	3238 BK 2546)	
	018 "DIA	CIRC CONCR	
0010/2425	LEN=0052	INSTALLED	UNKN
	SLAB RD		
	(T793)		
0010/1713	060 "DIA	CIRC METAL	
	LEN=0150	INSTALLED	UNKN
0010/1208	018 "DIA	CIRC CONCR	
	LEN=0042	INSTALLED	UNKN
0010/0740	018 "DIA	CIRC CONCR	
	LEN=0065	INSTALLED	UNKN
0010/0040	2 0 66061 0 00 0000+00		
000000 FT	LTWOOD RD		
	DELTA RD		
	(SR0074	SEG 0130/0000)	
	MFC BEGIN = C		
5 0010/0000	LENGTH(AH	2546 BK 0000)	

EXTRACT DATE: 11/25/2024 ROADWAY MANAGEMENT SYSTEM PAGE NUMBER: 291
PRINT DATE: 11/26/2024 SLD COUNTY/SR - ANNUAL PRINT COUNTY: YORK

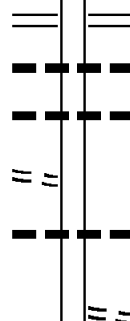
DIR: B TOTAL LEN: 4.349 MI. DIST: 08-4 SR: 297
LEFT MUN: NEWBERRY T RIGHT MUN: NEWBERRY T

022963 FT



022963 FT CLY RD
0120/2149 (SR0262 SEG 0250/2610)
018 "DIA CIRC METAL
0120/1866 LEN=0045 INSTALLED 2004
0120/1614 BMSSEN 66/0297/0120/1600
0 00000 0 0 0000+00
T.SUSQ.RIVER
0120/1600 BMSBG 66/0297/0120/1600
018 "DIA CIRC METAL
0120/1043 LEN=0030 INSTALLED 2004

020814 FT

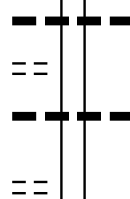


020814 FT 0 0 00000 0 00 0000+00
YORK HAVEN RD
(SR0382 SEG 0060/0000)
S 0120/0000 LENGTH(AH 2149 BK 0487)
015"H 21"W ELLIP METAL
0110/0424 LEN=0038 INSTALLED UNKN
015"H 21"W ELLIP METAL
0110/0333 LEN=0030 INSTALLED 2004
020327 FT
NC REESERS HILL RD
S 0110/0000 LENGTH(AH 0487 BK 1926)
015"H 21"W ELLIP METAL
0100/1628 LEN=0060 INSTALLED 2004
NC PL PLEASANT GROVE RD
0100/1626 (T944)
PLEASANT GROVE RD

0 0 00000 0 00 0000+00 020327 FT
PLEASANT GROVE RD
(T944) 0110/0000

DIVEN DR
(TWP) 0100/0410

0 0 00000 0 00 0000+00 018401 FT
SI RODE LN
(T942) 0100/0000



0100/0578 024 "DIA CIR PLASTIC
LEN=0056 INSTALLED 2004
0100/0364 015 "DIA CIRC METAL
018401 FT LEN=0030 INSTALLED UNKN
S 0100/0000 LENGTH(AH 1926 BK 2104)

EXTRACT DATE: 11/25/2024 ROADWAY MANAGEMENT SYSTEM PAGE NUMBER: 290
PRINT DATE: 11/26/2024 SLD COUNTY/SR - ANNUAL PRINT COUNTY: YORK

DIR: B TOTAL LEN: 4.349 MI. DIST: 08-4 SR: 297
LEFT MUN: NEWBERRY T RIGHT MUN: NEWBERRY T

016297 FT

012705 FT

011112 FT

0090/2100	018 "DIA CIRC METAL LEN=0035 INSTALLED 2004
0090/1157	024 "DIA CIRC METAL LEN=0034 INSTALLED UNKN
0090/0015 016297 FT	018 "DIA CIRC METAL LEN=0060 INSTALLED 2004 0 0 00000 0 00 0000+00 GRANDVIEW DR (T949)
0090/0000	LENGTH(AH 2104 BK 3592)
0080/3419	018 "DIA CIRC METAL LEN=0030 INSTALLED UNKN
0080/2260	018 "DIA CIRC METAL LEN=0040 INSTALLED 2004
0080/1503	036 "DIA CIRC METAL LEN=0040 INSTALLED 2004
0080/0856	018 "DIA CIRC METAL LEN=0030 INSTALLED 2004
012705 FT 0080/0000	0 0 00000 0 00 0000+00 LENGTH(AH 3592 BK 1593)
0070/1138	024 "DIA CIRC METAL LEN=0036 INSTALLED UNKN
0070/0832	018 "DIA CIRC METAL LEN=0040 INSTALLED 2004
0070/0459	024 "DIA CIRC METAL LEN=0040 INSTALLED 2004
0070/0030 011112 FT	BMSSEN 66/0297/0070/0000 0 0 00000 0 0 0000+00 HAY RUN BMSBG 66/0297/0070/0000 LENGTH(AH 1593 BK 2395)
0062/2373	042"H 95"W CONC STRUCT LEN=0076 INSTALLED UNKN
0062/2251	018 "DIA CIRC METAL LEN=0050 INSTALLED 2004
0062/2027	018 "DIA CIRC METAL LEN=0040 INSTALLED 2004
0062/1875	018 "DIA CIRC METAL LEN=0040 INSTALLED 2004
0062/1850	NEWBERRY CONEWAGO T

EXTRACT DATE: 11/25/2024 ROADWAY MANAGEMENT SYSTEM PAGE NUMBER: 289
PRINT DATE: 11/26/2024 SLD COUNTY/SR - ANNUAL PRINT COUNTY: YORK

DIR: B TOTAL LEN: 4.349 MI. DIST: 08-4 SR: 297
LEFT MUN: NEWBERRY T RIGHT MUN: NEWBERRY T

OLD TRAIL RD
(T686)

0062/1276

HYKES MILL RD
(T950)

0062/0719

008717 FT

007768 FT

0 0 00000 0 00 0000+00 006412 FT
CEMETERY RD
(T827)

0050/0000

BIG CONEWAGO AV
(T400)

0040/1238

0 0 00000 0 00 0000+00 003672 FT
INDUSTRIAL RD
(T956)

0040/0000

0062/1800 018 "DIA CIRC METAL
LEN=0050 INSTALLED UNKN

0062/1210 NC CRAGMOOR RD
BMSSEN 66/0297/0062/0754
0 00000 0 0 0000+00

0062/0754 CONEWAGO CREEK
BMSBG 66/0297/0062/0754

008717 FT 0 0 00000 0 00 0000+00
5 0062/0000 LENGTH(AH 2395 BK 0949)
MANUM RD

0060/0397 (TWP)
007768 FT 0 0 00000 0 00 0000+00
5 0060/0000 LENGTH(AH 0949 BK 1356)

0050/1300 018 "DIA CIRC CONCR
LEN=0056 INSTALLED UNKN

0050/1000 015 "DIA CIRC CONCR
LEN=0032 INSTALLED UNKN

0050/0760 036 "DIA CIRC METAL
LEN=0044 INSTALLED UNKN

0050/0049 015 "DIA CIRC METAL
006412 FT LEN=0042 INSTALLED UNKN

5 0050/0000 LENGTH(AH 1356 BK 2740)
0040/2357 018 "DIA CIRC CONCR
LEN=0028 INSTALLED UNKN

0040/1259 018 "DIA CIRC METAL
LEN=0046 INSTALLED UNKN
0040/1238 CONEWAGO CREEK RD
(SR1004 SEG 0010/0000)

0040/0480 030 "DIA CIRC CONCR
LEN=0030 INSTALLED UNKN
0040/0040 030 "H 42 "W ELLIP METAL
003672 FT LEN=0054 INSTALLED UNKN

5 0040/0000 LENGTH(AH 2740 BK 1225)

0030/0550 LOCUST POINT RD
(SR1021 SEG 0040/2453)
RAMP D RD
(SR8021 SEG 0750/0000)

EXTRACT DATE: 11/25/2024 ROADWAY MANAGEMENT SYSTEM PAGE NUMBER: 288
PRINT DATE: 11/26/2024 SLD COUNTY/SR - ANNUAL PRINT COUNTY: YORK

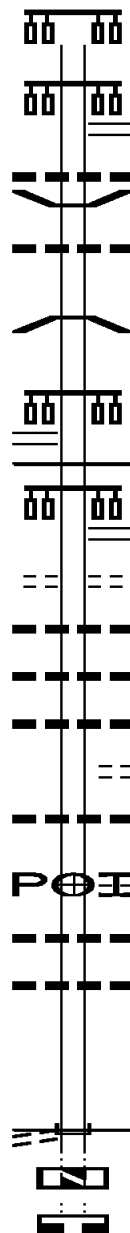
DIR: B TOTAL LEN: 4.349 MI. DIST: 08-4 SR: 297
LEFT MUN: CONEWAGO T RIGHT MUN: CONEWAGO T

002447 FT

000000 FT

ZIMMYS DR
(TWP)

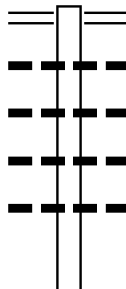
0020/0000
000000 FT
000000 FT



0030/0406 RAMP B RD
(SR8021 SEG 0010/0832)
0030/0327 018 "DIA CIRC CONCR
LEN=0056 INSTALLED UNKN
0030/0277 BMSBG 66/0297/0030/0066
0030/0261 018 "DIA CIRC CONCR
LEN=0056 INSTALLED UNKN
0 00000 0 0 0000+00
1-83
0030/0066 BMSBG 66/0297/0030/0066
002447 FT 0 0 00000 0 00 0000+00
RAMP C RD
(SR8021 SEG 0500/0523)
0030/0000 LENGTH(AH 1225 BK 2447)
0020/2420 MFC BEGIN = D
RAMP A RD
(SR8021 SEG 0250/0000)
0020/2402 CLOVERLEAF RD
(T929)
0020/2064 018 "DIA CIRC CONCR
LEN=0066 INSTALLED UNKN
018 "DIA CIRC CONCR
0020/1602 LEN=0040 INSTALLED UNKN
018 "DIA CIRC CONCR
0020/1198 LEN=0040 INSTALLED UNKN
018 "DIA CIRC CONCR
0020/0914 LEN=0040 INSTALLED UNKN
CLOVERLEAF RD
(T929)
0020/0826 018 "DIA CIRC CONCR
LEN=0040 INSTALLED UNKN
(APRA) SHARPS VILLAGE M
(PRDR) SHARPS VILLAGE MHP
0020/0626 018 "DIA CIRC CONCR
LEN=0040 INSTALLED UNKN
018 "DIA CIRC CONCR
0020/0443 LEN=0040 INSTALLED UNKN
018 "DIA CIRC CONCR
0020/0130 LEN=0040 INSTALLED UNKN
000000 FT 0 0 00000 0 00 0000+00
NC SU SQUEHANNA TR
INTER-BK SQUEHANNA TR
(T956)
MFC BEGIN = C
0020/0000 LTH AH 002447 BK 000100
000000 FT
7014/0000 LTH AH 000100 BK 000741
000000 FT
7010/0000 LENGTH(AH 0741 BK 0000)

EXTRACT DATE: 11/25/2024 ROADWAY MANAGEMENT SYSTEM PAGE NUMBER: 287
PRINT DATE: 11/26/2024 SLD COUNTY/SR - ANNUAL PRINT COUNTY: YORK
DIR: B TOTAL LEN: 12.016 MI. DIST: 08-4 SR: 262
LEFT MUN: NEWBERRY T RIGHT MUN: NEWBERRY T

063446 FT



063446 FT YORK HAVEN RD
0260/2953 (SR0382 SEG 0040/2896)
018 "DIA CIRC METAL
0260/2950 LEN=0003 INSTALLED UNKN
015 "DIA CIRC CONCR
0260/2532 LEN=0041 INSTALLED UNKN
018 "DIA CIRC CONCR
0260/2300 LEN=0047 INSTALLED UNKN
018 "DIA CIRC CONCR
0260/1954 LEN=0042 INSTALLED UNKN

018 "DIA CIRC CONCR

EXTRACT DATE: 11/25/2024 ROADWAY MANAGEMENT SYSTEM PAGE NUMBER: 286
PRINT DATE: 11/26/2024 SLD COUNTY/SR - ANNUAL PRINT COUNTY: YORK

DIR: B TOTAL LEN: 12.016 MI. DIST: 08-4 SR: 262
LEFT MUN: NEWBERRY T RIGHT MUN: NEWBERRY T

RIVER DR
(SR1015 SEG 0030/1605) 0260/0914

1 0 00449 0 00 0029+53 060493 FT
RAILROAD AV
(TWP) 0260/0000

TOWNSHIP 839 RD
(T839) 0250/2487

057649 FT

SUSQUEHANNA DR
(TWP) 0240/0169

054683 FT

0260/1028 LEN=0120 INSTALLED UNKN

0260/0815 036 "DIA CIRC CONCR
LEN=0096 INSTALLED UNKN
018 "DIA CAST IRON
0260/0286 LEN=0042 INSTALLED UNKN
024 "DIA CIRC CONCR
0260/0070 LEN=0048 INSTALLED UNKN
060493 FT

5 0260/0000 LENGTH(AH 2953 BK 2844)
REESERS HILL RD
0250/2610 (SR0297 SEG 0120/2149)
048 "DIA CIRC CONCR
0250/2599 LEN=0046 INSTALLED UNKN
018 "DIA CIRC CONCR
0250/2493 LEN=0064 INSTALLED UNKN

0250/1666 015 "DIA CIRC CONCR
LEN=0034 INSTALLED UNKN
036 "DIA CIRC CONCR
0250/1461 LEN=0036 INSTALLED UNKN
024 "DIA CIRC CONCR
0250/0938 LEN=0032 INSTALLED UNKN
015 "DIA CIRC CONCR
0250/0510 LEN=0038 INSTALLED UNKN
057649 FT 1 0 00449 0 00 0057+97
5 0250/0000 LENGTH(AH 2844 BK 2966)
040 "DIA CIRC CONCR
0240/2958 LEN=0034 INSTALLED UNKN
024 "DIA CIRC CONCR
0240/2750 LEN=0047 INSTALLED UNKN
018 "DIA CIRC CONCR
0240/2328 LEN=0036 INSTALLED UNKN
018 "DIA CIRC CONCR
0240/1830 LEN=0035 INSTALLED UNKN
018 "DIA CIRC CONCR
0240/1343 LEN=0036 INSTALLED UNKN

0240/0632 018 "DIA CIRC CONCR
LEN=0036 INSTALLED UNKN

0240/0043 036 "DIA CIRC CONCR
LEN=0040 INSTALLED UNKN
1 0 00449 0 00 0087+63
RIVER RD

EXTRACT DATE: 11/25/2024 ROADWAY MANAGEMENT SYSTEM PAGE NUMBER: 285
PRINT DATE: 11/26/2024 SLD COUNTY/SR - ANNUAL PRINT COUNTY: YORK

DIR: B TOTAL LEN: 12.016 MI. DIST: 08-4 SR: 262
LEFT MUN: NEWBERRY T RIGHT MUN: NEWBERRY T

CHEROKEE TR
(TWP)

0230/0186

052401 FT

ALLEY
(BORO)

0220/1181

WATER ST
(BORO)

0220/0144

049403 FT

==
[S] 0240/0000 (T833)
LENGTH(AH 2966 BK 2282)
015 "DIA CIRC CONCR
0230/1886 LEN=0037 INSTALLED UNKN

0230/0873 018 "DIA CIRC CONCR
LEN=0038 INSTALLED UNKN
015 "DIA CIRC CONCR
0230/0555 LEN=0038 INSTALLED UNKN

==
MIDWAY RD
(T939)
0230/0170 BMSSEN 66/0262/0230/0000
0230/0022 1 0 00449 0 00 0110+45
052401 FT TR.SUSQ.RIV.
BMSBG 66/0262/0230/0000
[S] 0230/0000 LENGTH(AH 2282 BK 2998)
018 "DIA CIRC CONCR
0220/2582 LEN=0040 INSTALLED UNKN

0220/1497 024 "DIA CIRC CONCR
LEN=0050 INSTALLED UNKN
NC CL Y RD
0220/1489 NEWBERRY
GOLDSBORO B
WHISLER RD
0220/1203 (SR1011 SEG 0040/2928)
036 "DIA CIRC METAL
0220/1190 LEN=0042 INSTALLED UNKN

0220/1140 018 "DIA CIRC METAL
LEN=0050 INSTALLED UNKN
012 "DIA CIRC OTHER
0220/0985 LEN=0045 INSTALLED UNKN

0220/0115 021 "DIA CIRC METAL
LEN=0025 INSTALLED UNKN
MANSBERGER AV
(BORO)
0220/0092 BMSSEN 66/0262/0220/0000
0220/0039 1 0 00449 0 00 0140+45
049403 FT FISHING CRK.
BMSBG 66/0262/0220/0000
[S] 0220/0000 LENGTH(AH 2998 BK 1070)

EXTRACT DATE: 11/25/2024 ROADWAY MANAGEMENT SYSTEM PAGE NUMBER: 284
PRINT DATE: 11/26/2024 SLD COUNTY/SR - ANNUAL PRINT COUNTY: YORK

DIR: B TOTAL LEN: 12.016 MI. DIST: 08-4 SR: 262
LEFT MUN: GOLDSBORO B RIGHT MUN: GOLDSBORO B

FIRST AVE
(BORO) 0210/0970

1 0 00449 0 00 0151+12 048333 FT
BROADWAY ST
(BORO)
YORK ST
(SR1023 SEG 0010/0000) 0210/0000

047888 FT

THIRD AV
(BORO) 0190/0908

046797 FT

SHELLEYS LN
(TWP) 0180/0877

0210/0530 FRAZER ST
(BORO)
0210/0295 BUTCHER AV
(BORO)
0210/0130 018 "DIA CIRC METAL
LEN=0038 INSTALLED UNKN
0210/0072 018 "DIA CIRC METAL
LEN=0045 INSTALLED UNKN
048333 FT

NC YORK ST
5 0210/0000 LENGTH(AH 1070 BK 0445)
SECOND AV
(BORO)
0200/0188 018 "DIA CIRC METAL
0200/0177 LEN=0056 INSTALLED UNKN
0200/0028 018 "DIA CIRC METAL
LEN=0045 INSTALLED UNKN
047888 FT 2 0 66003 0 06 0840+41
KISTER ST
(BORO)
5 0200/0000 LENGTH(AH 0445 BK 1091)

0190/0412 018 "DIA CIRC CONCR
LEN=0038 INSTALLED UNKN
0190/0138 018 "DIA CIRC METAL
LEN=0041 INSTALLED UNKN
046797 FT 2 0 66003 0 06 0831+98

NC BROADWAY ST
PINES RD
(SR1009 SEG 0060/3073)
GOLDSBORO
NEWBERRY T
5 0190/0000 LENGTH(AH 1091 BK 3218)
0180/3141 018 "DIA CIR PLASTIC
LEN=0046 INSTALLED UNKN
0180/2561 018 "DIA CIRC METAL
LEN=0040 INSTALLED 1998

0180/1579 018 "DIA CIR PLASTIC
LEN=0031 INSTALLED UNKN

018 "DIA CIR PLASTIC

EXTRACT DATE: 11/25/2024 ROADWAY MANAGEMENT SYSTEM PAGE NUMBER: 283
PRINT DATE: 11/26/2024 SLD COUNTY/SR - ANNUAL PRINT COUNTY: YORK

DIR: B TOTAL LEN: 12.016 MI. DIST: 08-4 SR: 262
LEFT MUN: NEWBERRY T RIGHT MUN: NEWBERRY T

		0180/0875	LEN=0001	INSTALLED UNKN
			018 "DIA CIR PLASTIC	
043579 FT		0180/0300	LEN=0030	INSTALLED 1998
		043579 FT	2 0 66003 0 06 0875+05	
			KRISTIN DR	
			(TWP)	
ROLLING HILLS CT		0180/0000	LENGTH(AH 3218 BK 2497)	
(TWP)			KRISTIN DR	
		0170/1913	(TWP)	
		0170/1077	015"H 21"W ELLIP CONC	
HUNTERS CHASE RD			LEN=0031	INSTALLED UNKN
(TWP)				
		0170/0689	015"H 21"W ELLIP CONC	
			LEN=0030	INSTALLED UNKN
041082 FT		041082 FT	2 0 66003 0 06 0901+86	
			STILL HOUSE LN	
			(T875)	
		0170/0000	LENGTH(AH 2497 BK 1002)	
			018 "DIA CIR PLASTIC	
040080 FT		0160/0584	LEN=0035	INSTALLED 1998
		040080 FT	2 0 66003 0 06 0911+88	
			YOCUMTOWN RD	
			(SR0392 SEG 0120/1831)	
		0160/0000	LENGTH(AH 1002 BK 2279)	
			018 "DIA CIR PLASTIC	
		0150/2248	LEN=0051	INSTALLED UNKN
STILL HOUSE RD				
(T975)				
		0150/1139	018 "DIA CIR PLASTIC	
			LEN=0063	INSTALLED UNKN
		0150/0432	018 "DIA CIR PLASTIC	
037801 FT		037801 FT	LEN=0040	INSTALLED 1998
			2 0 66003 0 06 0934+88	
		0150/0000	LENGTH(AH 2279 BK 3006)	
NEWBERRY				
FAIRVIEW T				
		0140/1145	024 "DIA CIR PLASTIC	
			LEN=0070	INSTALLED 2017
			018 "DIA CIR PLASTIC	

EXTRACT DATE: 11/25/2024 ROADWAY MANAGEMENT SYSTEM PAGE NUMBER: 282
PRINT DATE: 11/26/2024 SLD COUNTY/SR - ANNUAL PRINT COUNTY: YORK

DIR: B TOTAL LEN: 12.016 MI. DIST: 08-4 SR: 262
LEFT MUN: FAIRVIEW T RIGHT MUN: FAIRVIEW T

034795 FT

032084 FT

028715 FT

WILLIS RD
(TWP)

0110/1060

0140/0147	LEN=0100	INSTALLED 2017
024 "DIA	CIR PLASTIC	
0140/0087	LEN=0046	INSTALLED 2017
034795 FT	2 0 66003	0 06 0964+71
0140/0000	LENGTH(AH 3006	BK 2711)
018 "DIA	CIR PLASTIC	
0130/2480	LEN=0030	INSTALLED 1998
0130/1478	048 "DIA	CIR PLASTIC
LEN=0048	INSTALLED UNKN	
0130/1420	018 "DIA	CIR PLASTIC
LEN=0040	INSTALLED 2017	
0130/0235	024 "DIA	CIR PLASTIC
032084 FT	LEN=0060	INSTALLED 1998
2 0 66003	0 06 0991+82	
FISHER RD	(T981)	
NEWBERRY	FAIRVIEW T	
0130/0000	LENGTH(AH 2711	BK 3369)
018 "DIA	CIR PLASTIC	
0120/2772	LEN=0040	INSTALLED 2017
036 "DIA	CIR PLASTIC	
0120/2740	LEN=0035	INSTALLED UNKN
0120/1140	018 "DIA	CIR PLASTIC
LEN=0040	INSTALLED 2017	
0120/1000	CEE JAY DR	
(TWP)	014 "H 23 "W	ELLIP CONC
0120/0660	LEN=0032	INSTALLED 2017
036 "DIA	CIR PLASTIC	
0120/0220	LEN=0046	INSTALLED 2017
028715 FT	2 0 66003	0 06 1025+29
BAMBERGER RD	(T949)	
0120/0000	LENGTH(AH 3369	BK 1761)
0110/0805	024 "DIA	CIR PLASTIC
0110/0771	LEN=0055	INSTALLED 2017
BMS EN 66/0262/0110/0759	2 0 66003	0 06 1035+31

DIR: B TOTAL LEN: 12.016 MI. DIST: 08-4 SR: 262
LEFT MUN: FAIRVIEW T RIGHT MUN: FAIRVIEW T

EXTRACT DATE: 11/25/2024 ROADWAY MANAGEMENT SYSTEM PAGE NUMBER: 280
PRINT DATE: 11/26/2024 SLD COUNTY/SR - ANNUAL PRINT COUNTY: YORK

DIR: B TOTAL LEN: 12.016 MI. DIST: 08-4 SR: 262
LEFT MUN: FAIRVIEW T RIGHT MUN: FAIRVIEW T

LOCUST MANOR MOBILE HOM
(PRDR) 0070/1572

UNKNOWN RD
(TWP)
OLD YORK RD
(SR1003 SEG 0010/0000) 0070/0028
017094 FT

LOCUST RD
(TWP) 0060/1147

015178 FT

OLD YORK RD
(TWP)
NC VALLEY RD

WYNDAMERE RD
(SR0177 SEG 0220/1381)
MFC BEGIN = D
LENGTH(AH 3315 BK 2458)
015 "DIA CIRC METAL
LEN=0024 INSTALLED UNKN

0080/0000
0070/1908

018 "DIA CIRC CONCR
LEN=0086 INSTALLED UNKN
012 "DIA CIRC METAL
LEN=0047 INSTALLED UNKN
030 "DIA CIRC CONCR
LEN=0035 INSTALLED UNKN

0070/1488
0070/0990
0070/0786
0070/0153 FOR SR 0262E TO 0262E
(CONN)

NC OLD YORK RD
017094 FT 2 0 66003 0 06 1136+66
0070/0000 LENGTH(AH 2458 BK 1916)
0060/1804 BMSSEN 66/0262/0060/1793
2 0 66003 0 07 1119+20

0060/1793 T. FISHING CK
BMSBG 66/0262/0060/1793
072"H 84"W CONC STRUCT
LEN=0038 INSTALLED UNKN
FOR SR 0262E TO 0262E

0060/1780
0060/1744 (CONN)
0060/1637 FINANCIAL WAY DR
(TWP)

RAMP P RD
(SR8029 SEG 0020/0000)
RAMP O RD
(SR8029 SEG 0010/0576)
BMSSEN 66/0262/0060/0465
018 "DIA CIRC CONCR
LEN=0001 INSTALLED UNKN
2 0 66003 0 07 1132+55

0060/1147
0060/0686
0060/0470
0060/0465
015178 FT 1-B3 NB
BMSBG 66/0262/0060/0465
2 0 66003 0 07 1137+04
RAMP Q RD
(SR8029 SEG 0510/0000)

EXTRACT DATE: 11/25/2024 ROADWAY MANAGEMENT SYSTEM PAGE NUMBER: 279
PRINT DATE: 11/26/2024 SLD COUNTY/SR - ANNUAL PRINT COUNTY: YORK

DIR: B TOTAL LEN: 12.016 MI. DIST: 08-4 SR: 262
LEFT MUN: FAIRVIEW T RIGHT MUN: FAIRVIEW T

PINE RIDGE CR
(T933)

0050/1015

012062 FT

JENNIFER DR
(T720)

0040/2060

2 0 66003 0 08 1204+22 008511 FT
SHUEY RD

			RAMP R RD (SR8029 SEG 0500/0624) FISHING CREEK E.S. DR (PRDR)
==	==	S	0060/0000 LENGTH(AH 1916 BK 3116) 018 "DIA CIRC CONCR
---	---		0050/3094 LEN=0148 INSTALLED UNKN 048"H 72"W CON BOX CUL
---	---		0050/2820 LEN=0090 INSTALLED UNKN ELLENCROFT DR
	==		0050/2261 (T930) 018 "DIA CIR PLASTIC
---	---		0050/1893 LEN=0040 INSTALLED UNKN ELLENCROFT DR
	==		0050/1807 (T931) BOWMAN AV
	==		0050/1273 (T932)
	==		018 "DIA CIR PLASTIC LEN=0042 INSTALLED UNKN
---	---		0050/0648 012062 FT 2 0 66003 0 08 1168+71 PLEASANT VIEW RD (T970)
	==	S	0050/0000 LENGTH(AH 3116 BK 3551) 018 "DIA CIR PLASTIC
---	---		0040/3160 LEN=0082 INSTALLED UNKN
---	---		018 "DIA CIR PLASTIC LEN=0032 INSTALLED UNKN
---	---		0040/2430
	==		DANNER LN (T975)
	==		0040/1618 036 "DIA CIRC METAL
---	---		0040/1556 LEN=0066 INSTALLED UNKN TREICHLER RD
	==		0040/1143 (PRDR)
---	---		018 "DIA CIRC METAL LEN=0072 INSTALLED UNKN
---	---		0040/1118 024"H 30"W ELLIP METAL
---	---		0040/1072 LEN=0037 INSTALLED UNKN
---	---		018 "DIA CIR PLASTIC LEN=0124 INSTALLED UNKN
---	---		0040/0018 008511 FT

EXTRACT DATE: 11/25/2024 ROADWAY MANAGEMENT SYSTEM PAGE NUMBER: 278
PRINT DATE: 11/26/2024 SLD COUNTY/SR - ANNUAL PRINT COUNTY: YORK

DIR: B TOTAL LEN: 12.016 MI. DIST: 08-4 SR: 262
LEFT MUN: FAIRVIEW T RIGHT MUN: FAIRVIEW T

(T973)	0040/0000	==	5 0040/0000	LENGTH(AH 3551 BK 3720)
		---		018 "DIA CIR PLASTIC
		---	0030/3534	LEN=0032 INSTALLED UNKN
		---		024 "DIA CIRC METAL
		---	0030/2939	LEN=0038 INSTALLED UNKN
		---		030"H 42"W ELLIP METAL
		---	0030/2631	LEN=0050 INSTALLED UNKN
		---		018 "DIA CIR PLASTIC
		---	0030/2270	LEN=0037 INSTALLED UNKN
		---		018 "DIA CIR PLASTIC
		---	0030/1792	LEN=0078 INSTALLED UNKN
		---		024 "DIA CIRC METAL
		---	0030/1292	LEN=0038 INSTALLED UNKN
2 0 66003 0 08 1241+42	004791 FT		004791 FT	
STEIGERWALT HOLLOW RD		==	5 0030/0000	LENGTH(AH 3720 BK 2890)
(T957)	0030/0000	---		018 "DIA CIR PLASTIC
		---	0020/2882	LEN=0059 INSTALLED UNKN
		---		024 "DIA CIRC METAL
		---	0020/2354	LEN=0035 INSTALLED UNKN
		---		018 "DIA CIR PLASTIC
		---	0020/1253	LEN=0039 INSTALLED UNKN
		---		018 "DIA CIR PLASTIC
		---	0020/0607	LEN=0042 INSTALLED UNKN
	001901 FT		001901 FT	2 0 66003 0 08 1270+32
		==		RIDGE RD
			5 0020/0000	(TBC)
		==		LENGTH(AH 2890 BK 1901)
		---		HEIDLING PL
		---	0010/1282	(PRDR)
		---		018 "DIA CIR PLASTIC
		---	0010/1055	LEN=0040 INSTALLED UNKN
		---		018 "DIA CIRC METAL
		---	0010/0157	LEN=0040 INSTALLED UNKN
		==		
IRONSTONE RD	0010/0052			NC FISHING CREEK RD
(T957)				LEWISBERRY RD
2 0 66003 0 08 1289+28	000000 FT		000000 FT	(SR0114 SEG 0050/0000)
LEWISBERRY RD				MFC BEGIN = C
(SR0114 SEG 0050/0000)	0010/0000	==	5 0010/0000	LENGTH(AH 1901 BK 0000)

EXTRACT DATE: 11/25/2024 ROADWAY MANAGEMENT SYSTEM PAGE NUMBER: 277
PRINT DATE: 11/26/2024 SLD COUNTY/SR - ANNUAL PRINT COUNTY: YORK

DIR: B TOTAL LEN: 4.325 MI. DIST: 08-4 SR: 238
LEFT MUN: MANCHESTER T RIGHT MUN: MANCHESTER T

022835 FT



020545 FT

022835 FT
INTER-AHD

0150/2290
0150/2094

0150/2056
0150/1942

0150/1167

0150/0900

0150/0489

020545 FT



0150/0000

CHURCH RD
(SR1010 SEG 0010/0000)
GEORGE ST
(SR0181 SEG 0090/0000)

BMS EN 66/0238/0150/2136
2 0 66021 0 02 0276+18
T. CODORUS CK
BMSBG 66/0238/0150/2136
POET DR
(PRDR)

SANDHURST DR
(PRDR)
048 " DIA CIR PLASTIC
LEN=0075 INSTALLED UNKN
WALTER DR
(TWP)

2 0 66021 0 02 0276+18
LENGTH(AH 2290 BK 3430)
018 " DIA CIRC CONCR

DIR: B TOTAL LEN: 4.325 MI. DIST: 08-4 SR: 238
LEFT MUN: MANCHESTER T RIGHT MUN: MANCHESTER T

YORK SHEET METAL INC
(PRDR)

0140/2825



0140/3142 LEN=0035 INSTALLED UNKN

0140/2825 (APRA) YORK SHEET METAL
015 "DIA CIRC CONCR

0140/2807 LEN=0035 INSTALLED UNKN
INTERCHANGE PL

0140/2467 (TB19)
FROM 8019/0010 SH

0140/2321 (CONN)
RAMP F RD
(SR8019 SEG 0020/0000)
RAMP E RD
(SR8019 SEG 0010/0922)

BOARD RD
(SR1031 SEG 0010/0000) 0140/2132



0140/2132

0140/1520 BMS EN 66/0238/0140/1337
2 0 66021 0 02 0297+55
1-83

0140/1337 BMS BG 66/0238/0140/1337
RAMP H RD
(SR8019 SEG 0510/0000)
RAMP G RD
(SR8019 SEG 0500/0727)

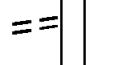
LC TO SUSQUEHANNA TR
(CONN) 0140/0114
017115 FT



0140/1095

DERRY CT
(TB25)
018 "DIA CIRC CONCR
0140/0424 LEN=0065 INSTALLED UNKN

FARMTRAIL RD
(TB98) 016313 FT
0114/0000



017115 FT 2 0 66021 0 02 0310+77
018 "DIA CIRC CONCR
LEN=0050 INSTALLED UNKN
NC CHURCH RD
SUSQUEHANNA TR
(SR4005 SEG 0060/1760)

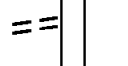
SINKING SPRINGS LN
(TB39) 0112/0266
014948 FT



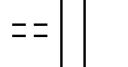
0140/0000 MFC BEGIN = C
LENGTH(AH 3430 BK 0802)

016313 FT 0 0 00000 0 00 0000+00

0114/0000 NC FARMTRAIL RD
LENGTH(AH 0802 BK 1365)



014948 FT 0 0 00000 0 00 0000+00
SINKING SPRINGS LN
(TB08)



EXTRACT DATE: 11/25/2024 ROADWAY MANAGEMENT SYSTEM PAGE NUMBER: 275
PRINT DATE: 11/26/2024 SLD COUNTY/SR - ANNUAL PRINT COUNTY: YORK

DIR: B TOTAL LEN: 4.325 MI. DIST: 08-4 SR: 238
LEFT MUN: MANCHESTER T RIGHT MUN: MANCHESTER T

GEMSTONE LN
(TWP)

0100/2041

-- --
==

0112/0000 LENGTH(AH 1365 BK 2702)
024"H 15"W ELLIP CONC
0100/2586 LEN=0030 INSTALLED UNKN

012246 FT

-- --
==
-- --
-- --

0100/1058 ROUNDTOWN E S DR
(PRDR)
018 "DIA CIRC METAL
LEN=0035 INSTALLED UNKN
0100/0796 018 "DIA CIRC METAL
LEN=0035 INSTALLED UNKN
0100/0479 018 "DIA CIRC METAL
LEN=0035 INSTALLED UNKN
012246 FT 2 0 66042 0 00 0178+55
LEWISBERRY RD
(SR4009 SEG 0020/0000)

MAURICE ST
(T817)
ANNA MAY ST
(T816)

0090/0848
0090/0401
009486 FT

-- --
==
-- --
==

0100/0000 LENGTH(AH 2702 BK 2760)
018"H 30"W ELLIP CONC
0090/2639 LEN=0035 INSTALLED UNKN
018 "DIA CIRC METAL
0090/1890 LEN=0001 INSTALLED UNKN

STILLMEADOW LN
(T832)

0090/0000

-- --
==

0090/0848 SOUTH MAURICE ST
(TWP)
009486 FT 2 0 66042 0 00 0150+70
STILLMEADOW LN
(T832)
0090/0000 LENGTH(AH 2760 BK 1580)
018 "DIA CIRC CONCR
LEN=0040 INSTALLED UNKN
0080/1149 018 "DIA CIRC METAL
LEN=0025 INSTALLED UNKN
0080/1001 036 "DIA CIRC METAL
LEN=0020 INSTALLED UNKN
0080/0270 2 0 66042 0 00 0135+11
007906 FT 0080/0000 LENGTH(AH 1580 BK 3114)
036 "DIA CIRC CONCR
LEN=0001 INSTALLED UNKN
0070/3100

0070/1072 029"H 45"W ELLIP CONC
LEN=0040 INSTALLED UNKN

EXTRACT DATE: 11/25/2024 ROADWAY MANAGEMENT SYSTEM PAGE NUMBER: 274
PRINT DATE: 11/26/2024 SLD COUNTY/SR - ANNUAL PRINT COUNTY: YORK

DIR: B TOTAL LEN: 4.325 MI. DIST: 08-4 SR: 238
LEFT MUN: MANCHESTER T RIGHT MUN: MANCHESTER T

TO 4011/0040 SH
(CONN)

0070/0123

2 0 66042 0 00 0103+97 004792 FT
GREENBRIAR RD
(SR4011 SEG 0040/0000) 0070/0000
004541 FT

SARAZEN WY
(TWP)

0050/1432

STERLING DR
(TWP)

0050/0522

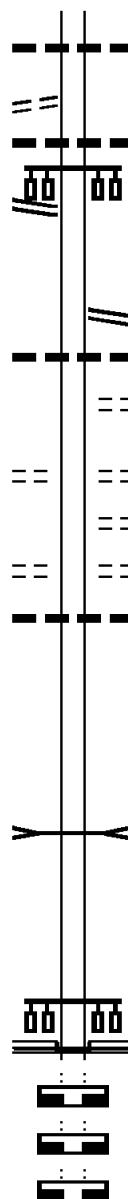
001759 FT

000000 FT

000000 FT

000000 FT

000000 FT



0070/0510

010"H 15"W ELLIP CONC
LEN=0030 INSTALLED UNKN

0070/0090
004792 FT

015 "DIA CIRC CONCR
LEN=0001 INSTALLED UNKN

5 0070/0000
004541 FT

LENGTH(AH 3114 BK 0251)
2 0 66043 0 02 0207+35
GREENBRIAR RD

5 0060/0000

(SR4011 SEG 0030/3224)
LENGTH(AH 0251 BK 2782)
012"H 20"W ELLIP METAL

0050/2751

LEN=0080 INSTALLED UNKN
LAUREL DR

0050/2184

(TWP)

0050/1432

LAUREL DR

0050/1095

(TWP)

0050/0522

NARNIA DR

(TWP)

CASPIAN DR

(TWP)

0050/0331

018 "DIA CIRC METAL
LEN=0035 INSTALLED UNKN

001759 FT

2 0 66042 0 00 0074+63

5 0050/0000

LENGTH(AH 2782 BK 1759)

0040/0089

T.L. CONEWAGO
STRUCTURE LENGTH 9 FT
BMSID 66/0238/0040/0089

000000 FT

2 0 66042 0 00 0058+37

NC CHURCH RD

BULL RD

(SR4001 SEG 0170/0913)

INTER-BK

CHURCH RD

(T856)

5 0040/0000

MFC BEGIN = D
LENGTH(AH 1759 BK 2807)

000000 FT

7030/0000

000000 FT

LENGTH(AH 2807 BK 1111)

000000 FT

7020/0000

000000 FT

LENGTH(AH 1111 BK 1828)

7010/0000

LENGTH(AH 1828 BK 0000)

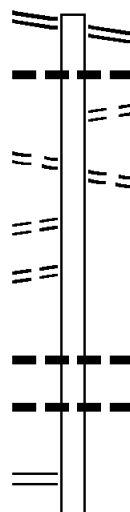
EXTRACT DATE: 11/25/2024 ROADWAY MANAGEMENT SYSTEM PAGE NUMBER: 273
PRINT DATE: 11/26/2024 SLD COUNTY/SR - ANNUAL PRINT COUNTY: YORK

DIR: B TOTAL LEN: 10.586 MI. DIST: 08-4 SR: 234
LEFT MUN: WEST MANCHESTER T RIGHT MUN: WEST MANCHESTER T

MARKET ST 055893 FT
(SR0462 SEG 0040/0357) 0220/2394

PHILADELPHIA ST 0220/1846
(T513)
HILLSIDE TE 0220/1413
(T501)
RICHARDSON RD 0220/1142
(T601)

2 0 66005 0 01 0534+95 053499 FT
BANNISTER ST
(SR3048 SEG 0010/0000) 0220/0000
FROM 3048/0010 SH



055893 FT MARKET ST
0220/2394 (SR0462 SEG 0040/0357)
0220/2152 018 "DIA CIR PLASTIC
LEN=0040 INSTALLED UNKN
0220/1876 HOFFMAN LN
(T602)
0220/1846 PHILADELPHIA ST
(T513)

0220/0118 015 "DIA CIRC METAL
LEN=0052 INSTALLED UNKN
0220/0034 014"H 23"W ELLIP CONC
053499 FT LEN=0046 INSTALLED UNKN

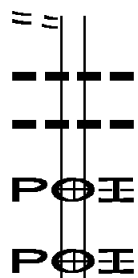
5 0220/0000 LENGTH(AH 2394 BK 2397)

EXTRACT DATE: 11/25/2024 ROADWAY MANAGEMENT SYSTEM PAGE NUMBER: 272
PRINT DATE: 11/26/2024 SLD COUNTY/SR - ANNUAL PRINT COUNTY: YORK

DIR: B TOTAL LEN: 10.586 MI. DIST: 08-4 SR: 234
LEFT MUN: WEST MANCHESTER T RIGHT MUN: WEST MANCHESTER T

(CONN)

0210/2296

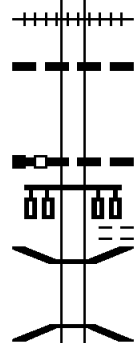


0210/2268 014"H 23"W ELLIP CONC
LEN=0045 INSTALLED UNKN
0210/2130 024"DIA CIRC PLASTIC
LEN=0042 INSTALLED UNKN
(APRA) D & L METAL SERV
MANCHESTER CT
0210/1622 (PRDR)
(APRA) VOITH SIEMENS
VOITH SIEMENS
0210/1351 (PRDR)

051102 FT

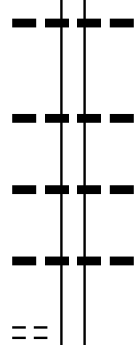
UNNAMED RD
(PRDR)

0210/0000



0210/0138 (AAR 872510K)#TRKS 01
036"DIA CIRC METAL
0210/0057 LEN=0040 INSTALLED UNKN
051102 FT 2 0 66005 0 01 0512+34
018"DIA CIRC CONCR
LEN=0020 INSTALLED UNKN
5 0210/0000 LENGTH(AH 2397 BK 2963)
ZARFOSS DR
(TB42)
0200/2554
0200/1974 BMS EN 66/0234/0200/1759
2 0 66005 0 01 0500+16
LINC. HWY. (EB)
0200/1759 BMS BG 66/0234/0200/1759

048139 FT



0200/0285 060"DIA CIRC CONCR
LEN=0083 INSTALLED UNKN
048139 FT 2 0 66005 0 01 0482+71
5 0200/0000 LENGTH(AH 2963 BK 1988)
018"DIA CIRC CONCR
LEN=0051 INSTALLED UNKN
0190/1620
0190/0931 018"DIA CIRC CONCR
LEN=0044 INSTALLED UNKN
0190/0190 015"DIA CIRC CONCR
LEN=0033 INSTALLED UNKN
046151 FT
5 0190/0000 LENGTH(AH 1988 BK 3186)

2 0 66005 0 01 0462+83 046151 FT
BAKER RD
(T500) 0190/0000

EXTRACT DATE: 11/25/2024 ROADWAY MANAGEMENT SYSTEM PAGE NUMBER: 271
PRINT DATE: 11/26/2024 SLD COUNTY/SR - ANNUAL PRINT COUNTY: YORK

DIR: B TOTAL LEN: 10.586 MI. DIST: 08-4 SR: 234
LEFT MUN: WEST MANCHESTER T RIGHT MUN: WEST MANCHESTER T

			0180/0890	014"H 23"W ELLIP CONC LEN=0040 INSTALLED UNKN
042965 FT			042965 FT	2 0 66005 0 01 0430+97
			0180/0000	LENGTH(AH 3186 BK 2405) 014"H 23"W ELLIP CONC
			0170/1895	LEN=0036 INSTALLED 1998
			0170/1152	018 "DIA CIRC CONCR LEN=0038 INSTALLED UNKN
			0170/0650	018 "DIA CIRC CONCR LEN=0045 INSTALLED 1999
			0170/0362	BMSSEN 66/0234/0170/0337 WEST MANCHESTER
			0170/0349	DOVER T 2 0 66005 0 01 0410+21
			0170/0337	HONEY RUN BMSBG 66/0234/0170/0337
040560 FT			040560 FT	2 0 66005 0 00 0406+92 S SALEM CHURCH RD (T528)
S SALEM CHURCH RD (SR4003 SEG 0040/0000)			0170/0000	LENGTH(AH 2405 BK 3773)
			0160/2643	DOVER JACKSON T
			0160/1988	024 "DIA CIR PLASTIC LEN=0040 INSTALLED UNKN
			0160/1685	060 "DIA CIRC CONCR LEN=0050 INSTALLED UNKN
			0160/0781	024 "DIA CIRC CONCR LEN=0048 INSTALLED UNKN
036787 FT			036787 FT	2 0 66005 0 00 0369+12 BOWMAN RD (T482)
			0160/0000	LENGTH(AH 3773 BK 2335) 018 "DIA CIRC CONCR
			0150/2318	LEN=0044 INSTALLED UNKN
			0150/1680	018 "DIA CIRC CONCR LEN=0038 INSTALLED UNKN
RUPPERT RD (T813)			0150/1395	

EXTRACT DATE: 11/25/2024 ROADWAY MANAGEMENT SYSTEM PAGE NUMBER: 270
PRINT DATE: 11/26/2024 SLD COUNTY/SR - ANNUAL PRINT COUNTY: YORK

DIR: B TOTAL LEN: 10.586 MI. DIST: 08-4 SR: 234
LEFT MUN: JACKSON T RIGHT MUN: JACKSON T

		0150/0780	024 "DIA CIRC CONCR LEN=0032 INSTALLED UNKN
034452 FT		034452 FT	2 0 66005 0 00 0345+41
		0150/0000	LENGTH(AH 2335 BK 2788)
		0140/1868	018 "DIA CIRC CONCR LEN=0040 INSTALLED UNKN
		0140/0455	018 "DIA CIRC CONCR LEN=0032 INSTALLED UNKN
031664 FT		0140/0035	018 "DIA CIRC CONCR LEN=0107 INSTALLED UNKN
		031664 FT	2 0 66005 0 00 0317+79
		0140/0000	BIESECKER RD (SR3061 SEG 0130/0000) LENGTH(AH 2788 BK 1509)
030155 FT		0130/0044	BMS EN 66/0234/0130/0000
		030155 FT	2 0 66005 0 00 0303+42
		0130/0000	L. CONEWAGO BMSBG 66/0234/0130/0000 LENGTH(AH 1509 BK 3034)
		0120/1400	018 "DIA CIRC CONCR LEN=0040 INSTALLED UNKN
		0120/0857	018 "DIA CIRC CONCR LEN=0044 INSTALLED 2007
LEFEVER RD (T397)	0120/0707	0120/0681	024"H 48"W CONC STRUCT LEN=0085 INSTALLED UNKN
027121 FT		027121 FT	2 0 66005 0 00 0273+10
		0120/0000	SHORT RD (T478) LENGTH(AH 3034 BK 2367)
		0110/1823	042"H 72"W ELLIP CONC LEN=0068 INSTALLED UNKN

EXTRACT DATE: 11/25/2024 ROADWAY MANAGEMENT SYSTEM PAGE NUMBER: 269
PRINT DATE: 11/26/2024 SLD COUNTY/SR - ANNUAL PRINT COUNTY: YORK

DIR: B TOTAL LEN: 10.586 MI. DIST: 08-4 SR: 234
LEFT MUN: JACKSON T RIGHT MUN: JACKSON T

			0110/0790	030 "DIA CIR PLASTIC LEN=0060 INSTALLED UNKN
			0110/0689	030 "DIA CIRC CONCR LEN=0040 INSTALLED UNKN
024754 FT			0110/0096	BMSSEN 66/0234/0110/0000 2 0 66005 0 00 0249+43
			024754 FT	PARADISE CREEK BMSBG 66/0234/0110/0000 LENGTH(AH 2367 BK 1368)
			0110/0000	014"H 23"W ELLIP CONC LEN=0048 INSTALLED UNKN
			0100/0759	018 "DIA CIRC CONCR LEN=0048 INSTALLED UNKN
023386 FT			0100/0069	2 0 66005 0 00 0234+81
			023386 FT	SHADY DELL RD (T448)
			0100/0000	LENGTH(AH 1368 BK 2375)
			0090/2167	014"H 23"W ELLIP CONC LEN=0038 INSTALLED UNKN
SHADY DELL RD (T448)			0090/2107	048 "DIA CIRC CONCR LEN=0056 INSTALLED UNKN
			0090/2065	024 "DIA CIRC CONCR LEN=0044 INSTALLED UNKN
			0090/1130	054 "DIA CIRC CONCR LEN=0048 INSTALLED UNKN
021011 FT			0090/0004	2 0 66005 0 00 0211+06
			021011 FT	LENGTH(AH 2375 BK 3099)
			0090/0000	JACKSON PARADISE T
			0080/2040	018 "DIA CIRC CONCR LEN=0035 INSTALLED UNKN
			0080/1998	SUNSET RD (T564)
			0080/1420	024 "DIA CIRC CONCR LEN=0038 INSTALLED UNKN
			0080/1198	024 "DIA CIRC METAL LEN=0046 INSTALLED UNKN
			0080/0648	017912 FT 2 0 66005 0 00 0180+07
017912 FT			017912 FT	015"H 21"W ELLIPTICAL*

EXTRACT DATE: 11/25/2024 ROADWAY MANAGEMENT SYSTEM PAGE NUMBER: 268
PRINT DATE: 11/26/2024 SLD COUNTY/SR - ANNUAL PRINT COUNTY: YORK

DIR: B TOTAL LEN: 10.586 MI. DIST: 08-4 SR: 234
LEFT MUN: PARADISE T RIGHT MUN: PARADISE T

HOLTZSCHWAMN RD
(T807)

0070/0700

LEN=0040 INSTALLED UNKN
LENGTH(AH 3099 BK 2332)

015580 FT

0070/0687

018"H 24"W ELLIP METAL
LEN=0032 INSTALLED UNKN

BIG MOUNT RD
(SR4051 SEG 0050/0000)

0070/0000

015580 FT

2 0 66005 0 00 0156+46
BIG MOUNT RD
(SR4051 SEG 0050/0000)
LENGTH(AH 2332 BK 2023)

0060/1392

024"H 32"W ELLIP CONC
LEN=0037 INSTALLED UNKN

0060/0700

015"H 21"W ELLIP METAL
LEN=0042 INSTALLED UNKN

013557 FT

0060/0030

018 "DIA CIRC METAL
LEN=0045 INSTALLED UNKN
2 0 66005 0 00 0136+47
CHURCH RD
(T391)

0060/0000

LENGTH(AH 2023 BK 2460)

0050/1970

015 "DIA CIRC METAL
LEN=0036 INSTALLED UNKN

0050/1484

015"H 21"W ELLIP METAL
LEN=0038 INSTALLED UNKN

DAIRY LN
(T390)

0050/1178

011097 FT

011097 FT

2 0 66005 0 00 0111+87
030"H 66"W ELLIP METAL
LEN=0036 INSTALLED UNKN
LENGTH(AH 2460 BK 2254)

0050/0000

018 "DIA CIRC METAL
LEN=0055 INSTALLED UNKN

0040/2128

PARISH RD
(T476)

0040/1674

024 "DIA CIRC METAL
LEN=0036 INSTALLED UNKN

0040/1360

HONEY LN
(T412)

0040/0830

2 0 66005 0 00 0089+33 008843 FT

008843 FT

EXTRACT DATE: 11/25/2024 ROADWAY MANAGEMENT SYSTEM PAGE NUMBER: 267
PRINT DATE: 11/26/2024 SLD COUNTY/SR - ANNUAL PRINT COUNTY: YORK

DIR: B TOTAL LEN: 10.586 MI. DIST: 08-4 SR: 234
LEFT MUN: PARADISE T RIGHT MUN: PARADISE T

HONEY LN
(T460)

0040/0000

ADMIRE RD
(T475)

0030/1822

005459 FT

002439 FT

000000 FT

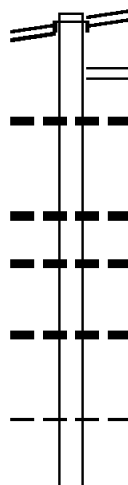
0040/0000 LENGTH(AH 2254 BK 3384)
024 "DIA CIRC METAL
0030/2798 LEN=0039 INSTALLED UNKN
020 "H 28 "W ELLIP METAL
0030/2366 LEN=0040 INSTALLED UNKN
JACOBS MILL RD
0030/1822 (T485)
013 "H 19 "W ELLIP METAL
0030/1410 LEN=0032 INSTALLED UNKN
005459 FT 2 0 66005 0 00 0055+49
036 "H 64 "W CONC STRUCT
0030/0000 LEN=0038 INSTALLED UNKN
0020/2497 LENGTH(AH 3384 BK 3020)
030 "DIA CIR PLASTIC
LEN=0045 INSTALLED UNKN
CANAL RD
0020/1827 (SR4002 SEG 0080/0907)
018 "DIA CIRC CONCR
0020/1375 LEN=0040 INSTALLED UNKN
LAKE RD
0020/1334 (T388)
018 "DIA CIRC CONCR
0020/0732 LEN=0040 INSTALLED UNKN
018 "DIA CIRC METAL
0020/0225 LEN=0036 INSTALLED UNKN
002439 FT 2 0 66005 0 00 0025+29
0020/0000 LENGTH(AH 3020 BK 2439)
024 "DIA CIRC METAL
0010/1895 LEN=0052 INSTALLED UNKN
030 "DIA CIR PLASTIC
0010/1585 LEN=0050 INSTALLED UNKN
024 "DIA CIRC METAL
0010/1225 LEN=0054 INSTALLED UNKN
BEAVER CREEK RD
0010/0075 (T466)
000000 FT 2 0 66005 0 00 0000+56
NC EA ST BERLIN RD
INTER-BK KING ST
(SR0234 SEG 0570/2192)
MFC BEGIN = C
BK-ADAMS (01)
0010/0000 LENGTH(AH 2439 BK 0000)

EXTRACT DATE: 11/25/2024 ROADWAY MANAGEMENT SYSTEM PAGE NUMBER: 266
PRINT DATE: 11/26/2024 SLD COUNTY/SR - ANNUAL PRINT COUNTY: YORK

DIR: B TOTAL LEN: 25.996 MI. DIST: 08-4 SR: 216
LEFT MUN: WINTERSTOWN B RIGHT MUN: WINTERSTOWN B

137259 FT
WINTERSTOWN RD
(SR0024 SEG 0200/0000) 0550/2265

134994 FT



137259 FT
INTER-AHD HILL ST
(T800)
WINTERSTOWN RD
0550/2265 (SR0024 SEG 0200/0000)
MOUNT OLIVET RD
0550/1934 (SR2095 SEG 0080/3546)
015"H 21"W ELLIP METAL
0550/1933 LEN=0050 INSTALLED 1998

0550/0895 029"H 42"W ELLIP METAL
LEN=0010 INSTALLED 2001
015"H 21"W ELLIP METAL
0550/0652 LEN=0035 INSTALLED 1999

0550/0010 029"H 42"W ELLIP METAL
LEN=0032 INSTALLED UNKN
134994 FT 2 0 66004 0 04 1103+43
WINTERSTOWN
NORTH HOPEWELL T
5 0550/0000 LENGTH(AH 2265 BK 2242)

EXTRACT DATE: 11/25/2024 ROADWAY MANAGEMENT SYSTEM PAGE NUMBER: 265
PRINT DATE: 11/26/2024 SLD COUNTY/SR - ANNUAL PRINT COUNTY: YORK

DIR: B TOTAL LEN: 25.996 MI. DIST: 08-4 SR: 216
LEFT MUN: NORTH HOPEWELL T RIGHT MUN: NORTH HOPEWELL T

OAK RIDGE AV
(TWP)

0540/1178

==

132752 FT

0540/0615

0540/0479

132752 FT

5 0540/0000

0530/2490

018 "DIA CIRC METAL
LEN=0032 INSTALLED UNKN
015 "DIA CIRC METAL
LEN=0037 INSTALLED UNKN
2 0 66004 0 04 1125+69
RIDGEWAY DR
(TWP)
LENGTH(AH 2242 BK 2573)
018 "DIA CIRC METAL
LEN=0033 INSTALLED UNKN

130179 FT

0530/0302

0530/0076

130179 FT

5 0530/0000

0520/1660

0520/1640

018 "DIA CIR PLASTIC
LEN=0115 INSTALLED 1998
PARK VIEW DR
(TWP)
2 0 66004 0 04 1151+42
LENGTH(AH 2573 BK 1981)
020"H 29"W ELLIP METAL
LEN=0041 INSTALLED UNKN
PARK VIEW DR
(PRDR)

128198 FT

0520/0850

0520/0375

0520/0158

128198 FT

5 0520/0000

0510/1675

0510/1202

0510/0401

126171 FT

024 "DIA CIRC METAL
LEN=0020 INSTALLED UNKN
024 "DIA CIR PLASTIC
LEN=0040 INSTALLED 2000
018 "DIA CIRC METAL
LEN=0041 INSTALLED UNKN
2 0 66004 0 04 1171+23
LENGTH(AH 1981 BK 2027)
015 "DIA CIRC METAL
LEN=0032 INSTALLED UNKN
015 "DIA CIRC METAL
LEN=0040 INSTALLED UNKN
015"H 21"W ELLIP METAL
LEN=0040 INSTALLED 1998

2 0 66004 0 04 1191+50 126171 FT

SEAKS RUN RD

(T690)

GRAYDON RD

(SR2089 SEG 0010/0000) 0510/0000

NC SWAMP RD




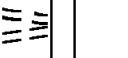





MFC BEGIN = D

5 0510/0000 LENGTH(AH 2027 BK 2340)

DIR: B TOTAL LEN: 25.996 MI. DIST: 08-4 SR: 216
LEFT MUN: NORTH HOPEWELL T RIGHT MUN: NORTH HOPEWELL T

EXTRACT DATE: 11/25/2024 ROADWAY MANAGEMENT SYSTEM PAGE NUMBER: 263
PRINT DATE: 11/26/2024 SLD COUNTY/SR - ANNUAL PRINT COUNTY: YORK

DIR: B TOTAL LEN: 25.996 MI. DIST: 08-4 SR: 216
LEFT MUN: SPRINGFIELD T RIGHT MUN: SPRINGFIELD T

117093 FT		0470/0027 BMS EN 66/0216/0470/0000 117093 FT 2 0 66084 0 01 0115+87 SEAKS RUN BMSBG 66/0216/0470/0000 LENGTH(AH 2357 BK 2450)
		5 0470/0000
		0460/1440 024 "DIA CIR PLASTIC LEN=0040 INSTALLED UNKN 015"H 21"W ELLIP METAL 0460/0909 LEN=0040 INSTALLED 1998
2 0 66084 0 01 0091+32 114643 FT FOREST RD (T691) FARMER BOY LN (PRDR)		114643 FT
0460/0000		5 0460/0000 LENGTH(AH 2450 BK 2622)
		0450/1832 036 "DIA CIR PLASTIC LEN=0080 INSTALLED 1998 018 "DIA CIRC METAL 0450/1318 LEN=0040 INSTALLED 1998 018 "DIA CIRC METAL 0450/1151 LEN=0035 INSTALLED 1998
		0450/0305 BMS EN 66/0216/0450/0278 2 0 66084 0 01 0067+69 SEAKS RUN BMSBG 66/0216/0450/0278 112021 FT 2 0 66084 0 01 0065+10 WOODLAND RD (SR2091 SEG 0040/2275) 5 0450/0000 LENGTH(AH 2622 BK 2596)
112021 FT		
		0440/1917 015 "DIA CIRC METAL LEN=0040 INSTALLED UNKN 015 "DIA CIRC METAL 0440/1475 LEN=0027 INSTALLED UNKN
		0440/0466 POTOSI RD (SR2072 SEG 0010/0000) BMS EN 66/0216/0440/0366 2 0 66084 0 00 0042+76 SEAK'S RUN BMSBG 66/0216/0440/0366 0440/0366 015 "DIA CIRC METAL LEN=0080 INSTALLED UNKN 0440/0185 RAMP Y RD

EXTRACT DATE: 11/25/2024 ROADWAY MANAGEMENT SYSTEM PAGE NUMBER: 262
PRINT DATE: 11/26/2024 SLD COUNTY/SR - ANNUAL PRINT COUNTY: YORK

DIR: B TOTAL LEN: 25.996 MI. DIST: 08-4 SR: 216
LEFT MUN: SPRINGFIELD T RIGHT MUN: SPRINGFIELD T

				(SR8003 SEG 0750/0000)
				RAMP V RD
	109425 FT		0440/0153	(SR8003 SEG 0010/0535)
			109425 FT	2 0 66084 0 00 0038+91
				I-83
				OP ID 66/0083/0074/0000
			5 0440/0000	LENGTH(AH 2596 BK 3937)
			0430/3620	024 "DIA CIRC METAL
				LEN=0051 INSTALLED UNKN
				RAMP W RD
			0430/3579	(SR8003 SEG 0250/0000)
				MFC BEGIN = E
			0430/3443	TO 8003/0250 SH
				(CONN)
			0430/2797	030 "DIA CIR PLASTIC
				LEN=0046 INSTALLED UNKN
				OAK RIDGE RD
			0430/1264	(T425)
				2ND AMENDMENT DR
			0430/0795	(PRDR)
			0430/0020	015 "DIA CIRC METAL
			105488 FT	LEN=0075 INSTALLED UNKN
				2 0 66084 0 00 0000+00
				SUSQUEHANNA TR
				(SR3001 SEG 0160/1796)
				NC SE AKS RUN RD
			5 0430/0000	LENGTH(AH 3937 BK 2870)
				018"H 00"W MULT METAL
			0420/2669	LEN=0036 INSTALLED UNKN
				024"H 00"W MULT METAL
			0420/2667	LEN=0036 INSTALLED UNKN
				048 "DIA CIRC CONCR
			0420/1087	LEN=0056 INSTALLED UNKN
				014"H 23"W ELLIP CONC
			0420/0245	LEN=0050 INSTALLED UNKN
			102618 FT	1 0 00127 0 00 0434+25
				NC SUSQUEHANNA TR

RAMP X RD
(SR8003 SEG 0500/0315) 0430/3737

DOGWOOD RD
(T533) 0420/1594

EXTRACT DATE: 11/25/2024 ROADWAY MANAGEMENT SYSTEM PAGE NUMBER: 261
PRINT DATE: 11/26/2024 SLD COUNTY/SR - ANNUAL PRINT COUNTY: YORK

DIR: B TOTAL LEN: 25.996 MI. DIST: 08-4 SR: 216
LEFT MUN: SPRINGFIELD T RIGHT MUN: SPRINGFIELD T

SUSQUEHANNA TR
(SR3001 SEG 0170/0000) 0420/0000

1 1 02337 0 00 0174+92 101197 FT
YELLOW CHURCH RD
(SR3018 SEG 0120/2233) 0410/0000

098334 FT

096093 FT

RISHEL RD

0420/0000 MFC BEGIN = C
LENGTH(AH 2870 BK 1421)
018 "DIA CAST IRON
0410/1374 LEN=0114 INSTALLED UNKN

101197 FT BRILLHART RD
(T417)
0410/0000 LENGTH(AH 1421 BK 2863)

0400/1123 014"H 23"W ELLIP CONC
LEN=0040 INSTALLED UNKN
0400/0678 015 "DIA CAST IRON
LEN=0054 INSTALLED UNKN
0400/0459 018 "DIA CIRC METAL
LEN=0044 INSTALLED UNKN
048 "DIA CIRC METAL
0400/0005 LEN=0048 INSTALLED UNKN
098334 FT 1 1 02337 0 00 0147+76
RAVER LN
(T385)
0400/0000 LENGTH(AH 2863 BK 2241)

0390/1583 BMS EN 66/0216/0390/1572
1 1 02337 0 00 0139+81
FOUST
0390/1572 BMSBG 66/0216/0390/1572
018 "DIA CIRC CONCR
0390/1059 LEN=0048 INSTALLED UNKN
RAVER LN
0390/0681 (T385)
018 "DIA CIRC CONCR
0390/0312 LEN=0040 INSTALLED UNKN
018 "DIA CIRC METAL
0390/0039 LEN=0048 INSTALLED UNKN
096093 FT 1 1 02337 0 00 0124+70
DISTILLERY RD
(TBC)
0390/0000 LENGTH(AH 2241 BK 2696)
0380/2314 BMS EN 66/0216/0380/2304
1 1 02337 0 00 0120+71
TR. CODORUS C
0380/2304 BMSBG 66/0216/0380/2304
048"H 72"W ELLIP METAL
0380/2176 LEN=0072 INSTALLED UNKN

EXTRACT DATE: 11/25/2024 ROADWAY MANAGEMENT SYSTEM PAGE NUMBER: 260
PRINT DATE: 11/26/2024 SLD COUNTY/SR - ANNUAL PRINT COUNTY: YORK

DIR: B TOTAL LEN: 25.996 MI. DIST: 08-4 SR: 216
LEFT MUN: SPRINGFIELD T RIGHT MUN: SPRINGFIELD T

(T420)

0380/2095

==

--- --

0380/1357

024 "DIA CIRC CONCR
LEN=0054 INSTALLED UNKN

--- --

0380/1074

018 "DIA CIRC CONCR
LEN=0060 INSTALLED UNKN

--- --

0380/0266

BMSSEN 66/0216/0380/0256
1 1 02337 0 00 0100+03
FOUST CREEK

093397 FT

--- --

0380/0256

BMSBG 66/0216/0380/0256
093397 FT 1 1 02337 0 00 0098+72
DISTILLERY RD

==

5

0380/0000

LENGTH(AH 2696 BK 3464)
018 "DIA CIRC CONCR

--- --

0370/3035

LEN=0044 INSTALLED UNKN

--- --

0370/2432

BMSSEN 66/0216/0370/2422
1 1 02337 0 00 0087+01
T.CODORUS CK

--- --

0370/2422

BMSBG 66/0216/0370/2422

UNKNOWN RD
(PRDR)

0370/1425

==

--- --

0370/1062

018 "DIA CIRC CONCR
LEN=0039 INSTALLED UNKN

--- --

0370/0527

015 "DIA CIRC METAL
LEN=0044 INSTALLED UNKN

--- --

0370/0051

018 "DIA CIRC CONCR
LEN=0043 INSTALLED UNKN

089933 FT

--- --

089933 FT

1 1 02337 0 00 0064+08
SPRINGFIELD
SHREWSBURY T

--- --

5

0370/0000

LENGTH(AH 3464 BK 2515)
018 "DIA CIRC CONCR

--- --

0360/2445

LEN=0043 INSTALLED UNKN

--- --

0360/2248

018 "DIA CIRC METAL
LEN=0042 INSTALLED UNKN

--- --

0360/1797

018 "DIA CIRC METAL
LEN=0034 INSTALLED UNKN

--- --

0360/1497

048"H 72"W CON BOX CUL
LEN=0044 INSTALLED UNKN

==

0360/1266

CENTERVILLE LN
(PRDR)

--- --

0360/1199

018 "DIA CIRC CONCR
LEN=0042 INSTALLED UNKN

018 "DIA CIRC METAL

EXTRACT DATE: 11/25/2024 ROADWAY MANAGEMENT SYSTEM PAGE NUMBER: 259
PRINT DATE: 11/26/2024 SLD COUNTY/SR - ANNUAL PRINT COUNTY: YORK

DIR: B TOTAL LEN: 25.996 MI. DIST: 08-4 SR: 216
LEFT MUN: SHREWSBURY T RIGHT MUN: SHREWSBURY T

1 1 02338 0 02 0037+04 087418 FT
MAIN ST EXT
(T368)
MAIN ST
(SR0616 SEG 0100/0000) 0360/0000

WATER ST
(BORO)

084731 FT

0340/0804

0360/0982	LEN=0048	INSTALLED	UNKN
018"	DIA	CIRC	CONCR
0360/0787	LEN=0045	INSTALLED	UNKN
018"	DIA	CIRC	CONCR
0360/0566	LEN=0039	INSTALLED	UNKN
018"	DIA	CIRC	CONCR
0360/0186	LEN=0028	INSTALLED	UNKN
018"	DIA	CIRC	CONCR
0360/0002	LEN=0046	INSTALLED	UNKN
NC	GL	LEN	ROCK RD
5 0360/0000	LENGTH(AH	2515	BK 2687)
018"	DIA	CIRC	METAL
0350/2150	LEN=0050	INSTALLED	UNKN
018"	DIA	CIRC	METAL
0350/1900	LEN=0040	INSTALLED	UNKN
018"	DIA	CIRC	METAL
0350/1755	LEN=0040	INSTALLED	UNKN
018"	DIA	CIRC	METAL
0350/1627	LEN=0044	INSTALLED	UNKN
036"	H 54"	W	METAL STRUC
0350/1293	LEN=0044	INSTALLED	UNKN
018"	DIA	CIRC	METAL
0350/0997	LEN=0040	INSTALLED	UNKN
SHREWSBURY			
0350/0986	GL	LEN	ROCK B
015"	DIA	CIRC	METAL
0350/0770	LEN=0040	INSTALLED	UNKN
015"	DIA	CIRC	METAL
0350/0550	LEN=0040	INSTALLED	UNKN
1 0 00715	0 00	0010+46	
5 0350/0000	LENGTH(AH	2687	BK 1049)
018"	DIA	CIRC	CONCR
0340/0835	LEN=0054	INSTALLED	UNKN
CHURCH ST			
0340/0709	(SR3008	SEG 0010/0000)	
018"	H 18"	W **UNKNOWN**	
0340/0545	LEN=0028	INSTALLED	UNKN
015"	DIA	CIRC	METAL
0340/0410	LEN=0048	INSTALLED	UNKN
(AAR 535045L)	#TRKS	01	
0340/0364	018"	H 24"	W UNKN CONC
0340/0132	LEN=0035	INSTALLED	UNKN
0340/0117	BMS	SEN 66/0216/0340/0072	
1 0 00715	0 00	0000+69	
BR. CODORUS	C		
0340/0072	BMS	BG 66/0216/0340/0072	

EXTRACT DATE: 11/25/2024 ROADWAY MANAGEMENT SYSTEM PAGE NUMBER: 258
PRINT DATE: 11/26/2024 SLD COUNTY/SR - ANNUAL PRINT COUNTY: YORK

DIR: B TOTAL LEN: 25.996 MI. DIST: 08-4 SR: 216
LEFT MUN: GLEN ROCK B RIGHT MUN: GLEN ROCK B

	083682 FT		083682 FT	1 0 00715 0 00 0000+00
			NC MA	IN ST
				BALTIMORE ST
				(SR0616 SEG 0090/2050)
HANOVER ST (BORO)	0340/0000	==	0340/0000	LENGTH(AH 1049 BK 3187)
		==		015"H 21"W ELLIP METAL
		==	0330/3132	LEN=0030 INSTALLED UNKN
		==	0330/2995	018"DIA CAST IRON
WINTER AV (BORO)	0330/2990	==	0330/2990	LEN=0030 INSTALLED UNKN
PLEASANT ST (BORO)	0330/2470	==		SCHOOL ST
		==		(BORO)
		==	0330/2450	015"DIA CIRC CONCR
		==		LEN=0030 INSTALLED UNKN
		==	0330/2050	TERRACE HEIGHTS RD
		==		(BORO)
		==	0330/1826	018"DIA CIRC CONCR
		==		LEN=0035 INSTALLED UNKN
		==		(APRA) GAECKLER ALUMINU
		==	0330/1390	HIGH ROCK ST
		==		(BORO)
		==	0330/0953	GLEN ROCK
		==		SHREWSBURY T
		==	0330/0901	015"DIA CIRC CONCR
		==		LEN=0030 INSTALLED UNKN
		==	0330/0585	015"DIA CIRC CONCR
		==		LEN=0030 INSTALLED UNKN
		==	0330/0025	020"H 51"W CONC STRUCT
		==		LEN=0036 INSTALLED UNKN
	080495 FT		080495 FT	1 0 00441 0 01 0814+85
			NC MA	MANCHESTER ST
			0330/0000	LENGTH(AH 3187 BK 2172)
RONALD ST (T433)	0320/1862	==		
GLENVUE RD (T431)	0320/1554	==		
MCCULLOUGH DR (T578)	0320/1207	==		
		==	0320/0990	018"DIA CIRC METAL
		==		LEN=0042 INSTALLED UNKN
		==	0320/0603	018"DIA CIRC METAL
		==		LEN=0038 INSTALLED UNKN
CARDINAL DR (T581)	0320/0583	==		
	078323 FT		078323 FT	1 0 00441 0 01 0793+38
				SEITZLAND RD
				(T431)
			0320/0000	LENGTH(AH 2172 BK 2735)

EXTRACT DATE: 11/25/2024 ROADWAY MANAGEMENT SYSTEM PAGE NUMBER: 257
PRINT DATE: 11/26/2024 SLD COUNTY/SR - ANNUAL PRINT COUNTY: YORK

DIR: B TOTAL LEN: 25.996 MI. DIST: 08-4 SR: 216
LEFT MUN: SHREWSBURY T RIGHT MUN: SHREWSBURY T

1 0 00441 0 01 0766+03 075588 FT
NARROW GAUGE RD
(T368) 0310/0000

072609 FT

069940 FT

0310/2330	018 "DIA CIRC METAL LEN=0036 INSTALLED UNKN
0310/1562	018 "DIA CIRC METAL LEN=0040 INSTALLED UNKN
0310/0191	BMS EN 66/0216/0310/0125 SHREWSBURY
0310/0158	CODORUS T 1 0 00441 0 01 0767+22 CENTERVILLE CREEK
0310/0125	BMSBG 66/0216/0310/0125
075588 FT	
0310/0000	LENGTH(AH 2735 BK 2979) 012 "DIA CAST IRON LEN=0038 INSTALLED UNKN
0300/2630	018 "DIA CIRC CONCR LEN=0040 INSTALLED UNKN
0300/2082	018 "DIA CAST IRON LEN=0034 INSTALLED UNKN
0300/1492	BORTNER RD (T308)
0300/1413	015 "DIA CIRC CONCR LEN=0036 INSTALLED UNKN
0300/1037	015 "DIA CAST IRON LEN=0036 INSTALLED UNKN
0300/0823	015 "DIA CIRC CONCR LEN=0036 INSTALLED UNKN
072609 FT	1 0 00441 0 01 0736+77
0300/0000	LENGTH(AH 2979 BK 2669) 018 "DIA CAST IRON LEN=0034 INSTALLED UNKN
0290/2472	015 "DIA CIRC CONCR LEN=0036 INSTALLED UNKN
0290/1901	FISSELS CHURCH RD (SR3015 SEG 0020/2939)
0290/1822	015 "DIA CIRC CONCR LEN=0036 INSTALLED UNKN
0290/1480	015 "DIA CIRC CONCR LEN=0036 INSTALLED UNKN
0290/0878	015 "DIA CIRC CONCR LEN=0036 INSTALLED UNKN
0290/0294	015 "DIA CIRC CONCR LEN=0036 INSTALLED UNKN
069940 FT	1 0 00441 0 01 0710+08
0290/0000	LENGTH(AH 2669 BK 2065) 015 "DIA CIRC CONCR LEN=0036 INSTALLED UNKN
0280/2007	018 "DIA CIRC CONCR

EXTRACT DATE: 11/25/2024 ROADWAY MANAGEMENT SYSTEM PAGE NUMBER: 256
PRINT DATE: 11/26/2024 SLD COUNTY/SR - ANNUAL PRINT COUNTY: YORK

DIR: B TOTAL LEN: 25.996 MI. DIST: 08-4 SR: 216
LEFT MUN: CODORUS T RIGHT MUN: CODORUS T

	067875 FT	0280/1698	LEN=0036	INSTALLED UNKN
		0280/1387	WOODLAND LN	
		0280/1220	(PRDR)	
		0280/0825	015 "DIA CIRC CONCR	
			LEN=0034	INSTALLED UNKN
			015 "DIA CIRC CONCR	
			LEN=0036	INSTALLED UNKN
		067875 FT	1 0 00441 0 01 0689+00	
			FRIENDSHIP E.S. DR	
			(PRDR)	
		0280/0000	LENGTH(AH 2065 BK 2884)	
		0270/1756	024 "DIA CIRC CONCR	
			LEN=0034	INSTALLED UNKN
		0270/1450	015 "DIA CIRC CONCR	
			LEN=0034	INSTALLED UNKN
		0270/1402	SUNNY SLOPE RD	
			(T355)	
		0270/0284	015 "DIA CIRC CONCR	
		064991 FT	LEN=0036	INSTALLED UNKN
1 0 00441 0 01 0660+16 064991 FT		0270/0000	LENGTH(AH 2884 BK 3014)	
MYERS RD		0260/2893	BMSSEN 66/0216/0260/2835	
(T411)			1 0 00441 0 01 0658+35	
			PIERCEVILLE RUN	
		0260/2836	BMSBG 66/0216/0260/2835	
			015 "DIA CIRC CONCR	
		0260/2370	LEN=0034	INSTALLED UNKN
			015 "DIA CIRC CONCR	
		0260/2069	LEN=0034	INSTALLED UNKN
			015 "DIA CIRC CONCR	
		0260/1772	LEN=0034	INSTALLED UNKN
			015 "DIA CIRC CONCR	
		0260/1575	LEN=0036	INSTALLED UNKN
			015 "DIA CIRC CONCR	
		0260/1387	LEN=0036	INSTALLED UNKN
			PIERCEVILLE RD	
		0260/1243	(SR3013 SEG 0030/2070)	
			015 "H 21" W ELLIP METAL	
		0260/1099	LEN=0035	INSTALLED 1998
		0260/0480	015 "DIA CIRC CONCR	
		061977 FT	LEN=0040	INSTALLED UNKN
		0260/0000	1 0 00441 0 01 0630+02	
			LENGTH(AH 3014 BK 2798)	

EXTRACT DATE: 11/25/2024 ROADWAY MANAGEMENT SYSTEM PAGE NUMBER: 255
PRINT DATE: 11/26/2024 SLD COUNTY/SR - ANNUAL PRINT COUNTY: YORK

DIR: B TOTAL LEN: 25.996 MI. DIST: 08-4 SR: 216
LEFT MUN: CODORUS T RIGHT MUN: CODORUS T

STICKS SCHOOL RD
(T405)

0250/1546

059179 FT

STICKS SCHOOL RD
(T402)

0240/0648

056444 FT

055031 FT

0250/2142	015 "DIA	CIRC CONCR
	LEN=0034	INSTALLED UNKN
0250/1603	036 "DIA	CIR PLASTIC
	LEN=0040	INSTALLED UNKN
0250/1425	036 "DIA	CIRC CONCR
	LEN=0050	INSTALLED UNKN
0250/1135	015 "DIA	CIRC CONCR
	LEN=0034	INSTALLED UNKN
0250/0759	015 "DIA	CIRC CONCR
	LEN=0034	INSTALLED UNKN
0250/0447	015 "DIA	CIRC CONCR
	LEN=0032	INSTALLED UNKN
059179 FT	1 0 00441	0 01 0602+04
0250/0000	LENGTH(AH	2798 BK 2735)
0240/2689	015 "DIA	CIRC CONCR
	LEN=0032	INSTALLED UNKN
0240/1940	015 "DIA	CIRC CONCR
	LEN=0033	INSTALLED UNKN
0240/1262	BMS EN 66/0216/0240/0630	
	1 0 00441	0 01 0587+02
0240/1248	TR. PIERCEV. R	
	BMSBG 66/0216/0240/0630	
0240/1214	072"H 72"W	CONCR ARCH
	LEN=0055	INSTALLED UNKN
0240/0896	018 "DIA	CIRC CONCR
	LEN=0030	INSTALLED UNKN
0240/0648	STICKS SCHOOL RD	
	(T402)	
0240/0621	018 "DIA	CIRC CONCR
	LEN=0010	INSTALLED 2002
0240/0607	015 "DIA	CAST IRON
	LEN=0055	INSTALLED UNKN
0240/0239	036"H 36"W	CONC STRUCT
	LEN=0060	INSTALLED UNKN
056444 FT	1 0 00441	0 01 0574+69
0240/0000	LENGTH(AH	2735 BK 1413)
0230/1290	018 "DIA	CIRC METAL
	LEN=0036	INSTALLED UNKN
0230/0666	015 "DIA	CAST IRON
	LEN=0036	INSTALLED UNKN
0230/0296	018 "DIA	CIRC METAL
	LEN=0040	INSTALLED UNKN
055031 FT	1 0 00441	0 01 0560+56

NC STICKS RD

EXTRACT DATE: 11/25/2024 ROADWAY MANAGEMENT SYSTEM PAGE NUMBER: 254
PRINT DATE: 11/26/2024 SLD COUNTY/SR - ANNUAL PRINT COUNTY: YORK

DIR: B TOTAL LEN: 25.996 MI. DIST: 08-4 SR: 216
LEFT MUN: CODORUS T RIGHT MUN: CODORUS T

JEFFERSON RD
(SR0516 SEG 0070/0591) 0230/0000

STELTZ RD
(SR0516 SEG 0070/0591)
LENGTH(AH 1413 BK 2105)

052926 FT

0230/0000
0220/0802
0220/0346
052926 FT
0220/0000
0210/1896
0210/1398
0210/1052
0210/0746
0210/0490
0210/0388
0210/0308
0210/0010
051010 FT
0210/0000
0200/2071
0200/1635
0200/1157
0200/1140
0200/1110
0200/1040
0200/0607
0200/0190

051010 FT

GLEN ECHO RD
(SR3104 SEG 0010/0000) 0200/1157

TRUMP RD

030 "DIA CAST IRON
LEN=0040 INSTALLED UNKN
018 "DIA CAST IRON
LEN=0030 INSTALLED UNKN
1 0 0044 1 0 01 0539+51
LENGTH(AH 2105 BK 1916)
018 "DIA CAST IRON
LEN=0034 INSTALLED UNKN
015 "DIA CAST IRON
LEN=0032 INSTALLED UNKN
015 "DIA CAST IRON
LEN=0030 INSTALLED UNKN
015 "DIA CAST IRON
LEN=0034 INSTALLED UNKN
015 "DIA CAST IRON
LEN=0036 INSTALLED UNKN
GLENVILLE SCHOOL RD
(PRDR)
015 "DIA CAST IRON
LEN=0034 INSTALLED UNKN
015 "DIA CAST IRON
LEN=0036 INSTALLED UNKN
1 0 0044 1 0 01 0520+72
GLENVILLE RD
(SR3058 SEG 0170/2602)
LENGTH(AH 1916 BK 2180)
FOR SR 0216 AND 3058
(CONN)
TR. CODORUS C
STRUCTURE LENGTH 19 FT
BMSID 66/0216/0200/1635
GLENVILLE RD
(T357)
018 "DIA CIR PLASTIC
LEN=0020 INSTALLED 2003
018 "DIA CIR PLASTIC
LEN=0070 INSTALLED UNKN
018 "DIA CAST IRON
LEN=0036 INSTALLED UNKN
015 "DIA CAST IRON
LEN=0050 INSTALLED UNKN
018 "DIA CAST IRON
LEN=0030 INSTALLED UNKN

DIR: B TOTAL LEN: 25.996 MI. DIST: 08-4 SR: 216
LEFT MUN: CODORUS T RIGHT MUN: CODORUS T

(T528)

0200/0142
048830 FT

==

048830 FT 1 0 00441 0 01 0498+92
5 0200/0000 LENGTH(AH 2180 BK 1940)
024"H 73"W CONC STRUCT
0190/1934 LEN=0027 INSTALLED UNKN
018"DIA CIRC METAL
0190/1609 LEN=0036 INSTALLED UNKN
015"DIA CAST IRON
0190/1190 LEN=0036 INSTALLED UNKN
015"DIA CAST IRON
0190/0885 LEN=0036 INSTALLED UNKN

046890 FT

==

0190/0240 018"DIA CIRC METAL
046890 FT LEN=0050 INSTALLED UNKN
1 0 00441 0 01 0479+52
WOOL MILL RD
(T307)
5 0190/0000 LENGTH(AH 1940 BK 2033)
030"DIA CIRC CONCR
0180/1850 LEN=0030 INSTALLED UNKN
015"DIA CAST IRON
0180/1800 LEN=0030 INSTALLED UNKN
015"DIA CAST IRON
0180/1130 LEN=0040 INSTALLED UNKN

STONE CHURCH RD
(T536)

0180/1051

==

0180/0524 (AAR 832074P)#TRKS 01
0180/0404 BMSBN 66/0216/0180/0387
1 0 00441 0 01 0462+87
T.CODORUS C.
0180/0387 BMSBG 66/0216/0180/0387

CREAMERY RD
(T358)

0180/0185

==

044857 FT

==

0180/0080 BMSBN 66/0216/0180/0000
CODORUS
0180/0049 MANHEIM T
044857 FT 1 0 00441 0 01 0459+19
CODORUS CREEK
BMSBG 66/0216/0180/0000
5 0180/0000 LENGTH(AH 2033 BK 2911)
DOGWOOD LN
(PRDR)
0170/2559 015"DIA CIRC CONCR
0170/2340 LEN=0036 INSTALLED UNKN
048"H 74"W CONC STRUCT
0170/2197 LEN=0027 INSTALLED UNKN
015"DIA CIRC METAL
0170/2035 LEN=0040 INSTALLED UNKN

EXTRACT DATE: 11/25/2024 ROADWAY MANAGEMENT SYSTEM PAGE NUMBER: 252
PRINT DATE: 11/26/2024 SLD COUNTY/SR - ANNUAL PRINT COUNTY: YORK

DIR: B TOTAL LEN: 25.996 MI. DIST: 08-4 SR: 216
LEFT MUN: MANHEIM T RIGHT MUN: MANHEIM T

SMOKETOWN RD
(SR3074 SEG 0080/3685) 0170/1309

041946 FT

038914 FT

035816 FT

0170/1325	018 "DIA CIRC METAL LEN=0040 INSTALLED UNKN
0170/0740	015 "DIA CAST IRON LEN=0036 INSTALLED UNKN
0170/0340	015 "DIA CAST IRON LEN=0036 INSTALLED UNKN
041946 FT	1 0 00441 0 01 0430+08
0170/0000	LENGTH(AH 2911 BK 3032)
0160/2880	015 "DIA CAST IRON LEN=0040 INSTALLED UNKN
0160/2520	015 "DIA CAST IRON LEN=0044 INSTALLED UNKN
0160/2100	018 "DIA CIRC CONCR LEN=0040 INSTALLED UNKN
0160/1807	015 "DIA CAST IRON LEN=0036 INSTALLED UNKN
0160/1463	018 "DIA CAST IRON LEN=0040 INSTALLED UNKN
0160/0204	018 "DIA CAST IRON LEN=0028 INSTALLED UNKN
038914 FT	1 0 00441 0 01 0400+13
0160/0000	LENGTH(AH 3032 BK 3098)
0150/2150	024"H 38"W ELLIP CONC LEN=0040 INSTALLED 2016
0150/1641	014"H 23"W ELLIP CONC LEN=0036 INSTALLED 2016
0150/1432	018 "DIA CIRC CONCR LEN=0036 INSTALLED UNKN
0150/1057	BMSSEN 66/0216/0150/0989 1 0 00441 0 01 0379+00
0150/1040	TR. CODORUS C BMSBG 66/0216/0150/0989
0150/0876	ARNOLD RD (T350)
0150/0646	036 "DIA CIRC CONCR LEN=0040 INSTALLED UNKN
0150/0019	048 "DIA CIRC CONCR LEN=0060 INSTALLED UNKN
035816 FT	1 0 00441 0 01 0369+15
0150/0000	LENGTH(AH 3098 BK 2758)

DIR: B TOTAL LEN: 25.996 MI. DIST: 08-4 SR: 216
LEFT MUN: MANHEIM T RIGHT MUN: MANHEIM T

EXTRACT DATE: 11/25/2024 ROADWAY MANAGEMENT SYSTEM PAGE NUMBER: 250
PRINT DATE: 11/26/2024 SLD COUNTY/SR - ANNUAL PRINT COUNTY: YORK

DIR: B TOTAL LEN: 25.996 MI. DIST: 08-4 SR: 216
LEFT MUN: MANHEIM T RIGHT MUN: MANHEIM T

029499 FT	0130/0091	LEN=0035	INSTALLED	UNKN
	029499 FT	1 0 00441 0 00	0293+92	
	5 0130/0000	LENGTH(AH 3559 BK 2970)		
		024 "DIA CIRC CONCR		
	0120/2958	LEN=0054	INSTALLED	UNKN
		018 "DIA CIRC CONCR		
	0120/2646	LEN=0050	INSTALLED	UNKN
		024 "DIA CIRC CONCR		
	0120/2229	LEN=0054	INSTALLED	UNKN
		ALLISON MILL RD		
	0120/1822	(TBC)		
	0120/1739	BMS EN 66/0216/0120/1726		
		1 0 00441 0 00	0282+16	
		TR. LONG RUN		
	0120/1726	BMS BG 66/0216/0120/1726		
		018 "DIA CIRC CONCR		
	0120/1382	LEN=0050	INSTALLED	UNKN
		018 "DIA CIRC CONCR		
	0120/1029	LEN=0054	INSTALLED	UNKN
		018 "DIA CIRC CONCR		
	0120/0962	LEN=0054	INSTALLED	UNKN
		018 "DIA CIRC CONCR		
	0120/0711	LEN=0054	INSTALLED	UNKN
		018 "DIA CIRC CONCR		
	0120/0320	LEN=0084	INSTALLED	UNKN
026529 FT	026529 FT	1 0 00441 0 00	0264+22	
	5 0120/0000	LENGTH(AH 2970 BK 2377)		
		030 "DIA CIRC CONCR		
	0110/2371	LEN=0080	INSTALLED	UNKN
		018 "DIA CIRC CONCR		
	0110/2059	LEN=0070	INSTALLED	UNKN
		018 "DIA CIRC CONCR		
	0110/1603	LEN=0064	INSTALLED	UNKN
		018 "DIA CIRC CONCR		
	0110/1281	LEN=0054	INSTALLED	UNKN
		084 "DIA CIRC METAL		
		LEN=0080	INSTALLED	UNKN
		T. MARBURG LK		
		STRUCTURE LENGTH 9 FT		
	0110/0826	BMS ID 66/0216/0110/0826		
		066 "DIA CIRC CONCR		
	0110/0170	LEN=0114	INSTALLED	UNKN
	024152 FT			
	5 0110/0000	LENGTH(AH 2377 BK 2165)		
		018 "DIA CIRC CONCR		
	0100/1750	LEN=0076	INSTALLED	UNKN

MORNING STAR RD (T346) 0110/0962

1 0 00441 0 00 0240+45 024152 FT
LAKEVIEW RD (T369) 0110/0000

EXTRACT DATE: 11/25/2024 ROADWAY MANAGEMENT SYSTEM PAGE NUMBER: 249
PRINT DATE: 11/26/2024 SLD COUNTY/SR - ANNUAL PRINT COUNTY: YORK

DIR: B TOTAL LEN: 25.996 MI. DIST: 08-4 SR: 216
LEFT MUN: MANHEIM T RIGHT MUN: MANHEIM T

1 0 00441 0 00 0219+40 021987 FT
SINSHEIM RD
(SR3041 SEG 0010/0000) 0100/0000
FROM 3041/0010 SH
(CONN) 0090/2342

019490 FT

1 0 00441 0 00 0168+13 016843 FT
MARINA RD
(T346) 0080/0000

0100/1255	024 "DIA CIRC CONCR LEN=0076 INSTALLED UNKN
0100/0891	018 "DIA CIRC CONCR LEN=0076 INSTALLED UNKN
0100/0493	018 "DIA CIRC CONCR LEN=0062 INSTALLED UNKN
0100/0099 021987 FT	018 "DIA CIRC CONCR LEN=0080 INSTALLED UNKN
5 0100/0000	LENGTH(AH 2165 BK 2497)
0090/2027	BMS EN 66/0216/0090/1755 1 0 00441 0 00 0211+91 LAKE MARBURG
0090/1755	BMS BG 66/0216/0090/1755
0090/0380 019490 FT	018 "DIA CIRC CONCR LEN=0052 INSTALLED UNKN 1 0 00441 0 00 0194+43 BLUE HILL RD
5 0090/0000	(SR3037 SEG 0040/3118) LENGTH(AH 2497 BK 2647)
0080/2215	018 "DIA CIRC CONCR LEN=0058 INSTALLED UNKN
0080/1540	BMS EN 66/0216/0080/1335 1 0 00441 0 00 0181+32 LAKE MARBURG
0080/1335	BMS BG 66/0216/0080/1335
0080/0720	018 "DIA CIRC CONCR LEN=0052 INSTALLED UNKN
0080/0074 016843 FT	018 "DIA CIRC CONCR LEN=0076 INSTALLED UNKN BAUMGARDNER RD (T304)
5 0080/0000	LENGTH(AH 2647 BK 2850)
0070/2730	036 "DIA CIRC CONCR LEN=0084 INSTALLED UNKN
0070/1605	DUBS CHURCH RD (SR3039 SEG 0050/0000)
0070/1594	018 "DIA CIRC CONCR LEN=0060 INSTALLED UNKN

EXTRACT DATE: 11/25/2024 ROADWAY MANAGEMENT SYSTEM PAGE NUMBER: 248
PRINT DATE: 11/26/2024 SLD COUNTY/SR - ANNUAL PRINT COUNTY: YORK

DIR: B TOTAL LEN: 25.996 MI. DIST: 08-4 SR: 216
LEFT MUN: MANHEIM T RIGHT MUN: MANHEIM T

	0070/1472	018 "DIA CIRC CONCR LEN=0120 INSTALLED UNKN
	0070/1120	024 "DIA CIRC CONCR LEN=0088 INSTALLED UNKN
013993 FT	0070/0506 013993 FT	CODORUS STATE PARK RD (PARK) 1 0 00441 0 00 0139+63 MANHEIM WEST MANHEIM T LENGTH(AH 2850 BK 2286)
	0070/0000	CAVC 854 BMSSEN 66/0216/0060/0860 WEST MANHEIM PENN T 1 0 00441 0 00 0125+14 LAKE MARBURG BMSBG 66/0216/0060/0860
1 0 00441 0 00 0116+77 011707 FT SMITH STATION RD (SR3045 SEG 0010/0000) 0060/0000	0060/1584 0060/1201 0060/1030 0060/0860 011707 FT	
	0060/0000	LENGTH(AH 2286 BK 2076) 018 "DIA CIRC CONCR LEN=0076 INSTALLED UNKN
CODORUS STATE PARK RD (PARK) 0050/1263	0050/2051	
	0050/1241	030 "DIA CIRC CONCR LEN=0080 INSTALLED UNKN
	0050/0840	018 "DIA CIRC CONCR LEN=0044 INSTALLED UNKN
	0050/0248	066 "DIA CIRC CONCR LEN=0080 INSTALLED UNKN
009631 FT	0050/0058 009631 FT	018 "DIA CIRC CONCR LEN=0044 INSTALLED UNKN
	0050/0000	1 0 00441 0 00 0096+10 LENGTH(AH 2076 BK 3119)
	0040/2611	030 "DIA CIRC CONCR LEN=0036 INSTALLED UNKN
	0040/1941	015 "DIA CIRC CONCR LEN=0030 INSTALLED UNKN
	0040/1358	015 "DIA CIRC CONCR LEN=0030 INSTALLED UNKN
ANTHONY AV (TWP) 0040/1158	0040/0987	015 "DIA CIRC CONCR LEN=0040 INSTALLED UNKN

EXTRACT DATE: 11/25/2024 ROADWAY MANAGEMENT SYSTEM PAGE NUMBER: 247
PRINT DATE: 11/26/2024 SLD COUNTY/SR - ANNUAL PRINT COUNTY: YORK

DIR: B TOTAL LEN: 25.996 MI. DIST: 08-4 SR: 216
LEFT MUN: PENN T RIGHT MUN: PENN T

Stationing	Segment	Length	Notes
006512 FT			
HOFF RD (SR3080 SEG 0010/0000)	0030/2314		
004049 FT			
ALBRIGHT DR (TWP)	0020/0951		
1 0 00441 0 00 0018+96 001896 FT			
NORTHVIEW DR (TWP)	0020/0000		
MARIETTA AV (TWP)	0010/0558		
1 0 00441 0 00 0000+00 000000 FT			
YORK ST (SR0116 SEG 0090/0000)	0010/0000		
006512 FT			
0040/0000			
0030/2301			
0030/1353			
0030/0024			
004049 FT			
0030/0000			
0020/1540			
0020/0986			
0020/0157			
001896 FT			
0020/0000			
0010/1670			
0010/1131			
0010/0558			
000000 FT			
0010/0000			

1 0 00441 0 00 0064+91
BANKERT RD
(T512)
LENGTH(AH 3119 BK 2463)
015 "DIA CIRC CONCR
LEN=0036 INSTALLED UNKN
024 "DIA CIRC CONCR
LEN=0045 INSTALLED UNKN
018 "DIA CIRC CONCR
LEN=0060 INSTALLED UNKN
1 0 00441 0 00 0040+28
GRANDVIEW RD
(SR3068 SEG 0040/1765)
LENGTH(AH 2463 BK 2153)
018 "DIA CIRC METAL
LEN=0032 INSTALLED UNKN
018 "DIA CIRC METAL
LEN=0054 INSTALLED UNKN
018 "DIA CIRC CONCR
LEN=0040 INSTALLED UNKN
LENGTH(AH 2153 BK 1896)
MOORE DR
(TWP)
RUEL AV
(TWP)
MARIETTA AV
(TWP)
018 "DIA CIRC METAL
LEN=0032 INSTALLED UNKN
NC BL
BLOOMING GROVE RD
YORK ST
(SR0116 SEG 0090/0000)
MFC BEGIN = D
LENGTH(AH 1896 BK 0000)

EXTRACT DATE: 11/25/2024 ROADWAY MANAGEMENT SYSTEM PAGE NUMBER: 246
PRINT DATE: 11/26/2024 SLD COUNTY/SR - ANNUAL PRINT COUNTY: YORK

DIR: B TOTAL LEN: 11.465 MI. DIST: 08-4 SR: 214
LEFT MUN: DALLASTOWN B RIGHT MUN: DALLASTOWN B

	060534 FT		060534 FT	
			INTER-AHD	PLEASANT AV (SR2007 SEG 0010/0000) MAIN ST (SR0074 SEG 0500/0000)
			0250/3012	
			0250/2829	CHERRY LN (BORO)
CHERRY LN (BORO)	0250/2812			
			0250/2441	MARKET ST (BORO)
UNNAMED AL (BORO)	0250/2390			
			0250/2060	SUN AV (BORO)
			0250/2038	018" DIA CIRC CONCR LEN=0030 INSTALLED UNKN
QUEEN ST (BORO)	0250/1910			
			0250/1776	RYE AV (BORO)
			0250/1406	GIRARD ST (BORO)
GIRARD ST (BORO)	0250/1389			
			0250/0682	GAY ST (BORO)

DIST: 08-4 SR: 214
RIGHT MUN: DALLASTOWN B

EXTRACT DATE: 11/25/2024 ROADWAY MANAGEMENT SYSTEM PAGE NUMBER: 244
PRINT DATE: 11/26/2024 SLD COUNTY/SR - ANNUAL PRINT COUNTY: YORK

DIR: B TOTAL LEN: 11.465 MI. DIST: 08-4 SR: 214
LEFT MUN: YORK T RIGHT MUN: YORK T

HESS FARM RD
(T693)
PLEASANT AV
(T693)

0210/1362

047389 FT

045380 FT

NC PLEASANT AV

0210/0970	018 "DIA CIR PLASTIC LEN=0045 INSTALLED 1997
0210/0688	015 "DIA CIR PLASTIC LEN=0040 INSTALLED 1997
0210/0283	015 "DIA CIR PLASTIC LEN=0040 INSTALLED 1997
047389 FT	2 0 66004 0 04 1298+08
0210/0000	LENGTH(AH 2319 BK 2009)
0200/1358	024 "DIA CIR PLASTIC LEN=0055 INSTALLED UNKN
0200/1057	018 "DIA CIR PLASTIC LEN=0050 INSTALLED UNKN
0200/0376	BMSSEN 66/0214/0200/0320 2 0 66004 0 04 1281+39
0200/0339	BARSHINGER BMSBG 66/0214/0200/0320
0200/0309	ARBOR DR (T705)
0200/0257	018 "DIA CIRC METAL LEN=0050 INSTALLED UNKN
045380 FT	2 0 66004 0 04 1277+99
	NC HESS FARM RD SWAMP RD
0200/0000	(SR2089 SEG 0040/1736) LENGTH(AH 2009 BK 3025)
0180/2893	BMSSEN 66/0214/0180/2808
0180/2850	YORK SPRINGFIELD T 2 0 66010 0 06 0787+93
0180/2808	E. BR. CORDORO BMSBG 66/0214/0180/2808
0180/2576	SWAMP HOLLOW LN (PRDR)
0180/2490	018 "DIA CIRC METAL LEN=0060 INSTALLED UNKN
0180/2166	018 "DIA CIRC METAL LEN=0052 INSTALLED UNKN
0180/1614	018 "DIA CIRC METAL LEN=0042 INSTALLED UNKN

EXTRACT DATE: 11/25/2024 ROADWAY MANAGEMENT SYSTEM PAGE NUMBER: 243
PRINT DATE: 11/26/2024 SLD COUNTY/SR - ANNUAL PRINT COUNTY: YORK

DIR: B TOTAL LEN: 11.465 MI. DIST: 08-4 SR: 214
LEFT MUN: SPRINGFIELD T RIGHT MUN: SPRINGFIELD T

2 0 66010 0 06 0759+86 042355 FT
IRON STONE HILL RD
(SR2087 SEG 0010/0000) 0180/0000

HILL RD
(T429)

DIAMOND RD
(T432)

039301 FT

0160/1095

037021 FT

0154/2636

0180/0027	028"H 20"W METAL ARCH LEN=0010 INSTALLED 1997
0180/0010	018 "DIA CIR PLASTIC
042355 FT	LEN=0060 INSTALLED UNKN
0180/0000	LENGTH(AH 3025 BK 3054) 018 "DIA CIR PLASTIC
0170/2768	LEN=0035 INSTALLED UNKN
0170/2013	018 "DIA CIR PLASTIC LEN=0040 INSTALLED UNKN
0170/1832	018 "DIA CIR PLASTIC LEN=0040 INSTALLED UNKN
0170/1710	024 "DIA CIR PLASTIC LEN=0040 INSTALLED UNKN
0170/0633	030 "DIA CIR PLASTIC LEN=0035 INSTALLED UNKN
0170/0582	FIELDSTONE LN (PRDR)
039301 FT	2 0 66010 0 06 0729+32
0170/0000	LENGTH(AH 3054 BK 2280)
0160/1474	072 "DIA CIRC METAL LEN=0050 INSTALLED UNKN
0160/1414	LEHMAN RD (T431)
0160/1135	018 "DIA CIR PLASTIC LEN=0050 INSTALLED UNKN
0160/0770	024 "DIA CIR PLASTIC LEN=0040 INSTALLED UNKN
0160/0470	018 "DIA CIR PLASTIC LEN=0035 INSTALLED UNKN
0160/0072	018 "DIA CIR PLASTIC LEN=0040 INSTALLED UNKN
037021 FT	2 0 66010 0 06 0706+52
0160/0000	LENGTH(AH 2280 BK 2824)
0154/1977	OP ID 66/0083/0094/0585 TR.E.BR.CODO
0154/1706	STRUCTURE LENGTH 25 FT BMSID 66/0214/0154/1706

EXTRACT DATE: 11/25/2024 ROADWAY MANAGEMENT SYSTEM PAGE NUMBER: 242
PRINT DATE: 11/26/2024 SLD COUNTY/SR - ANNUAL PRINT COUNTY: YORK

DIR: B TOTAL LEN: 11.465 MI. DIST: 08-4 SR: 214
LEFT MUN: SPRINGFIELD T RIGHT MUN: SPRINGFIELD T

0 0 00000 0 00 0000+00 034197 FT
LOUCKS ST
(T707) 0154/0000

LOUCKS ST
(T707) 0150/0226
031380 FT

MAIN ST
(SR3001 SEG 0200/1023) 0150/0000

GLATFELTER ST
(BORO) 0138/2795

LOGANVILLE-SPRINGFIELD
(PRDR) 0138/1178

0 0 00000 0 00 0000+00 027903 FT
NORTH ST
(SR3100 SEG 0002/0000)
SUSQUEHANNA TR

== 0154/1443 SPRINGFIELD RD
(T399)

034197 FT

5 0154/0000 LENGTH(AH 2824 BK 2817)
042 "DIA CIRC METAL
0150/2773 LEN=0100 INSTALLED UNKN

0150/0980 024 "DIA CIR PLASTIC
LEN=0040 INSTALLED UNKN
0150/0586 024 "DIA CIR PLASTIC
LEN=0055 INSTALLED UNKN
0150/0250 024 "DIA CIR PLASTIC
LEN=0045 INSTALLED UNKN

031380 FT 2 0 66010 0 05 0664+16
NC DUNKARD VALLEY RD

ORE ST
(TWP)
MFC BEGIN = D
SPRINGFIELD
LOGANVILLE B
5 0150/0000 LENGTH(AH 2817 BK 3477)
UNNAMED AL
0138/3267 (BORO)

0138/2391 WATER ST
(BORO)
018 "DIA CIRC METAL
0138/2304 LEN=0042 INSTALLED UNKN

0138/1058 CARDINAL DR
(BORO)

027903 FT
NC MAIN ST

MFC BEGIN = C

DIR: B TOTAL LEN: 11.465 MI.
LEFT MUN: LOGANVILLE B

DIST: 08-4 SR: 214
RIGHT MUN: LOGANVILLE B

(SR3001 SEG 0220/0000) 0138/0000

5 0138/0000 LENGTH(AH 3477 BK 2301)

025602 FT

0134/0260 018 "DIA CIR PLASTIC
0134/0044 LEN=0025 INSTALLED UNKN
025602 FT BMSBN 66/0214/0134/0000
0 00000 0 0 0000+00
WATER STREET
BMSBG 66/0214/0134/0000
5 0134/0000 LENGTH(AH 2301 BK 2179)
ROCKDALE DR
(TWP)
0126/1966

MORNINGSIDE WY
(TWP)

0126/0626
023423 FT

0126/1077 018 "DIA CIR PLASTIC
LEN=0027 INSTALLED UNKN
0126/0985 LOGANVILLE
SPRINGFIELD T
ERINVALE LN
0126/0626 (TWP)
023423 FT 0 0 00000 0 00 0000+00
PLAYER BL
(TWP)
5 0126/0000 LENGTH(AH 2179 BK 1773)
0124/1200 018 "DIA CIR PLASTIC
LEN=0026 INSTALLED UNKN

021650 FT

021650 FT 0 0 00000 0 00 0000+00
5 0124/0000 LENGTH(AH 1773 BK 1473)
DEERE LN
0114/1293 (TWP)

020177 FT

020177 FT 0 0 00000 0 00 0000+00
MILL DR
(TWP)

FAIRWAY CT
(TWP)

0100/2044

5 0114/0000 LENGTH(AH 1473 BK 2442)

0100/1060 022"H 36"W ELLIP METAL
LEN=0045 INSTALLED UNKN
018 "DIA CIRC CONCR

EXTRACT DATE: 11/25/2024 ROADWAY MANAGEMENT SYSTEM PAGE NUMBER: 240
PRINT DATE: 11/26/2024 SLD COUNTY/SR - ANNUAL PRINT COUNTY: YORK

DIR: B TOTAL LEN: 11.465 MI. DIST: 08-4 SR: 214
LEFT MUN: SPRINGFIELD T RIGHT MUN: SPRINGFIELD T

2 0 66049 0 00 0089+36 017735 FT
CLUB FARM RD
(T521) 0100/0000

2 0 66049 0 00 0117+47 014924 FT
VALLEY RD
(SR3020 SEG 0080/0000)
REYNOLDS MILL RD
(SR3017 SEG 0010/0000) 0090/0000

2 0 66048 0 02 0559+72 011975 FT
GLATFELTER STATION RD
(SR3020 SEG 0070/2308) 0080/0000

009813 FT

0100/0995 LEN=0036 INSTALLED UNKN
UNION CHURCH RD
0100/0481 (T523)
017735 FT
0100/0000 LENGTH(AH 2442 BK 2811)
0090/2012 018 "DIA CIRC CONCR
LEN=0027 INSTALLED UNKN
014924 FT
NC REYNOLDS MILL RD
0090/0000 LENGTH(AH 2811 BK 2949)
0080/2042 024 "DIA CIRC METAL
LEN=0036 INSTALLED 1997
0080/1892 028"H 20"W ELLIP METAL
LEN=0010 INSTALLED 1998
0080/0027 028"H 20"W ELLIP METAL
011975 FT LEN=0070 INSTALLED 1998
0080/0000 LENGTH(AH 2949 BK 2162)
0070/2132 018 "DIA CIRC METAL
LEN=0085 INSTALLED 1998
0070/1478 TRIB CODORUS
STRUCTURE LENGTH 13 FT
BMSID 66/0214/0070/1478
0070/0901 028"H 20"W METAL ARCH
LEN=0050 INSTALLED 1998
0070/0629 024 "DIA CIR PLASTIC
LEN=0040 INSTALLED 1998
0070/0010 036"H 48"W CONC STRUCT
009813 FT LEN=0036 INSTALLED UNKN
2 0 66096 0 00 0083+57
NC VALLEY RD

EXTRACT DATE: 11/25/2024 ROADWAY MANAGEMENT SYSTEM PAGE NUMBER: 239
PRINT DATE: 11/26/2024 SLD COUNTY/SR - ANNUAL PRINT COUNTY: YORK

DIR: B TOTAL LEN: 11.465 MI. DIST: 08-4 SR: 214
LEFT MUN: SPRINGFIELD T RIGHT MUN: SPRINGFIELD T

006420 FT

004568 FT

==	5	0070/0000	SPRING RD
---		0060/3048	(T510)
---		0060/2839	LENGTH(AH 2162 BK 3393)
---		0060/2436	021"H 15"W ELLIP METAL
---		0060/2310	LEN=0040 INSTALLED 1998
---		0060/2006	021"H 15"W METAL ARCH
---		0060/1766	LEN=0040 INSTALLED 1998
---		0060/1603	024"DIA CIRC METAL
---		0060/1052	LEN=0048 INSTALLED UNKN
---		0060/1030	028"H 20"W ELLIP METAL
---		0060/0740	LEN=0040 INSTALLED 1998
---		0060/0332	018"DIA CIRC METAL
---		0060/0039	LEN=0040 INSTALLED 1998
---		006420 FT	024"DIA CIR PLASTIC
---			LEN=0040 INSTALLED 1998
---			018"DIA CIRC METAL
---			LEN=0040 INSTALLED 1998
---			SPRINGFIELD
---			SEVEN VALLEYS B
---			UNION CHURCH RD
---			(BORO)
---			021"H 15"W METAL ARCH
---			LEN=0050 INSTALLED 1998
---			021"H 15"W METAL ARCH
---			LEN=0050 INSTALLED 1998
---			BMSSEN 66/0214/0060/0000
---			2 0 66096 0 00 0049+57
---			FISHELS CK
---			BMSBG 66/0214/0060/0000
---	5	0060/0000	LENGTH(AH 3393 BK 1852)
---		0050/1753	MULBERRY ST
---		0050/1341	(BORO)
---		0050/1026	018"DIA CIRC METAL
---		0050/0816	LEN=0040 INSTALLED UNKN
---		0050/0634	018"DIA CIR PLASTIC
---		0050/0420	LEN=0046 INSTALLED UNKN
---		004568 FT	018"DIA CIRC METAL
---			LEN=0046 INSTALLED UNKN
---			018"DIA CIRC METAL
---			LEN=0045 INSTALLED UNKN
---			013"H 17"W ELLIP METAL
---			LEN=0044 INSTALLED UNKN
---			2 0 66096 0 00 0031+08
---			018"DIA CIR PLASTIC
---			LEN=0045 INSTALLED UNKN
---	5	0050/0000	LENGTH(AH 1852 BK 1284)
---		0040/0916	021"H 15"W METAL ARCH
---		0040/0712	LEN=0030 INSTALLED 1998
---			071"H 47"W ELLIP METAL
---			LEN=0040 INSTALLED 1999

DIST: 08-4 SR: 214
RIGHT MUN: SEVEN VALLEYS B

EXTRACT DATE: 11/25/2024 ROADWAY MANAGEMENT SYSTEM PAGE NUMBER: 237
PRINT DATE: 11/26/2024 SLD COUNTY/SR - ANNUAL PRINT COUNTY: YORK

DIR: B TOTAL LEN: 15.946 MI. DIST: 08-4 SR: 194
LEFT MUN: CARROLL T RIGHT MUN: CARROLL T

082599 FT

084197 FT
INTER-AHD

BALTIMORE ST
(SR0074 SEG 1070/0000)

0350/2164

BALTIMORE ST
(SR0074 SEG 1070/0000)

0350/2053

018 "DIA CIR PLASTIC
LEN=0042 INSTALLED 2005

0350/1354

018 "DIA CIRC CONCR
LEN=0042 INSTALLED UNKN

080435 FT

082033 FT

1 0 00374 0 00 0293+02
LENGTH(AH 2164 BK 2425)

5 0350/0000

WESTERLAU DR

0340/2203

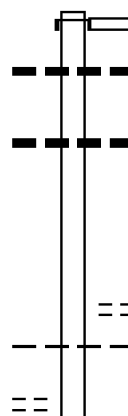
(PRDR)

0340/2171

CARROLL
FRANKLIN T

BY-PASS RD
(T880)

0340/2137



EXTRACT DATE: 11/25/2024 ROADWAY MANAGEMENT SYSTEM PAGE NUMBER: 236
PRINT DATE: 11/26/2024 SLD COUNTY/SR - ANNUAL PRINT COUNTY: YORK

DIR: B TOTAL LEN: 15.946 MI. DIST: 08-4 SR: 194
LEFT MUN: FRANKLIN T RIGHT MUN: FRANKLIN T

BY-PASS RD
(T880)

0340/0690

078010 FT

GLENVIEW DR
(PRDR)
NORTH ST
(PRDR)

0320/3065

0320/2512

CABIN HOLLOW RD
(SR4036 SEG 0030/1585)

0320/2113

SOUTH AV
(BORO)

0320/1192

FIREHOUSE ST
(BORO)
FRANKLINTOWN RD
(T853)

0320/0333

0320/0098
074938 FT

074153 FT

0340/1955 BMS EN 66/0194/0340/1937
1 0 00374 0 00 0288+18
TR.N.BERM'N
0340/1937 BMSBG 66/0194/0340/1937
030 "DIA CIR PLASTIC
0340/1573 LEN=0051 INSTALLED 2005
048 "DIA CIRC METAL
0340/1001 LEN=0052 INSTALLED UNKN

KRALL CT
(PRDR)
0340/0479 1 0 00374 0 00 0267+30
079608 FT STONEY RUN RD
(T884)
NC BALTIMORE RD
0340/0000 LENGTH(AH 2425 BK 3072)

OLD CABIN HOLLOW RD
(TWP)
FRANKLIN
0320/2113 FRANKLINTOWN B
018 "DIA CIRC CONCR
0320/1650 LEN=0042 INSTALLED UNKN
SOUTH ST
0320/1640 (BORO)

QUEEN ST
(BORO)
0320/1078
TIMBER AV
0320/0810 (BORO)

076536 FT 1 0 00374 0 00 0236+58
NC BALTIMORE ST
FRANKLINTOWN
0320/0000 FRANKLIN T
LENGTH(AH 3072 BK 0785)

075751 FT 1 0 00374 0 00 0228+73
(PRDR)
CHARLES RD
0310/0000 LENGTH(AH 0785 BK 3042)
018 "DIA CIRC CONCR

EXTRACT DATE: 11/25/2024 ROADWAY MANAGEMENT SYSTEM PAGE NUMBER: 235
PRINT DATE: 11/26/2024 SLD COUNTY/SR - ANNUAL PRINT COUNTY: YORK

DIR: B TOTAL LEN: 15.946 MI. DIST: 08-4 SR: 194
LEFT MUN: FRANKLIN T RIGHT MUN: FRANKLIN T

	0300/3020	LEN=0042	INSTALLED	UNKN
	018 "DIA	CIRC	CONCR	
	0300/2533	LEN=0040	INSTALLED	UNKN
	018 "DIA	CIRC	CONCR	
	0300/1956	LEN=0032	INSTALLED	UNKN
	018 "DIA	CIRC	CONCR	
	0300/1528	LEN=0036	INSTALLED	UNKN
	018 "DIA	CIRC	CONCR	
	0300/1160	LEN=0032	INSTALLED	UNKN
071111 FT	072709 FT	1 0 00374	0 00 0198+31	
	5 0300/0000	LENGTH(AH 3042	BK 2235)	
		024 "DIA	CIRC	CONCR
	0290/2102	LEN=0043	INSTALLED	UNKN
	0290/1344	024 "DIA	CIRC	CONCR
		LEN=0052	INSTALLED	UNKN
	0290/1082	FRANKLIN		
		WASHINGTON T		
	0290/0735	024 "DIA	CIRC	CONCR
		LEN=0057	INSTALLED	UNKN
		DEARDORFF RD		
	0290/0650	(T883)		
		015 "DIA	CIRC	CONCR
	0290/0347	LEN=0040	INSTALLED	UNKN
068876 FT	070474 FT	1 0 00374	0 00 0175+96	
		WATER RD		
		(T841)		
	5 0290/0000	LENGTH(AH 2235	BK 1670)	
		018 "DIA	CIR	PLASTIC
	0280/1668	LEN=0008	INSTALLED	2007
STATE GAME RD (T853)	0280/1330			
	0280/0606	018 "DIA	CIRC	CONCR
		LEN=0058	INSTALLED	UNKN
	0280/0101	018 "DIA	CIRC	CONCR
		LEN=0040	INSTALLED	UNKN
067206 FT	068804 FT	1 0 00374	0 00 0159+26	
	5 0280/0000	LENGTH(AH 1670	BK 2228)	
	0270/1173	018 "DIA	CIRC	CONCR
		LEN=0036	INSTALLED	UNKN
	0270/0376	BMS EN 66/0194/0270/0358		
		1 0 00374	0 00 0140+27	
		T NB BERMUD		
	0270/0358	BMS BG 66/0194/0270/0358		

DIST: 08-4 SR: 194
RIGHT MUN: WASHINGTON T

EXTRACT DATE: 11/25/2024 ROADWAY MANAGEMENT SYSTEM PAGE NUMBER: 233
PRINT DATE: 11/26/2024 SLD COUNTY/SR - ANNUAL PRINT COUNTY: YORK

DIR: B TOTAL LEN: 15.946 MI. DIST: 08-4 SR: 194
LEFT MUN: WASHINGTON T RIGHT MUN: WASHINGTON T

	055867 FT	0230/0314	LEN=0043	INSTALLED UNKN
		057465 FT	1 0 00374 0 00 0045+58	
			RIDGE RD	
POND TOWN RD			(TWP)	
(SR4032 SEG 0010/1482)	0230/0000	0230/0000	LENGTH(AH 1897 BK 2627)	
		0220/2612	018 "DIA CIRC PLASTIC	
			LEN=0020	INSTALLED 2007
		0220/1518	024 "DIA CIRC CONCR	
			LEN=0046	INSTALLED UNKN
		0220/0104	BMS EN 66/0194/0220/0090	
			1 0 00374 0 00 0020+04	
			T. BERMUDIAN	
		0220/0090	BMS BG 66/0194/0220/0090	
1 0 00374 0 00 0019+28	053240 FT	054838 FT		
LEATHERY RD				
(T640)	0220/0000	0220/0000	LENGTH(AH 2627 BK 1905)	
			015 "DIA CIRC METAL	
		0210/1733	LEN=0040	INSTALLED UNKN
	051335 FT	052933 FT	1 0 00374 0 00 0000+00	
			CREEK RD	
			(SR4012 SEG 0010/0000)	
		0210/0000	LENGTH(AH 1905 BK 1984)	
		0200/1957	BMS EN 66/0194/0200/1796	
			1 0 00190 0 01 0834+90	
			BERMUDIAN CREEK	
		0200/1807	BMS BG 66/0194/0200/1796	
			BR. BERMUDIAN	
		0200/1457	STRUCTURE LENGTH 8 FT	
			BMS ID 66/0194/0200/1457	
		0200/1280	SHIPPENSBURG RD	
			(T843)	
		0200/1200	014 "H 23 "W ELLIP CONC	
			LEN=0035	INSTALLED 2016
		0200/1126	LC FOR SHIPPENSBURG RD	
			(CONN)	
		050949 FT		
1 0 00190 0 01 0816+71	049351 FT	0200/0000	LENGTH(AH 1984 BK 2546)	
LAKE MEADE RD				
(SR4044 SEG 0010/0726)	0200/0000			

EXTRACT DATE: 11/25/2024 ROADWAY MANAGEMENT SYSTEM PAGE NUMBER: 232
PRINT DATE: 11/26/2024 SLD COUNTY/SR - ANNUAL PRINT COUNTY: YORK

DIR: B TOTAL LEN: 15.946 MI. DIST: 08-4 SR: 194
LEFT MUN: WASHINGTON T RIGHT MUN: WASHINGTON T

1 0 00190 0 01 0791+34 046805 FT
FISH & GAME RD
(T842) 0190/0000

044196 FT

1 0 00190 0 01 0737+19 041363 FT
BAKERS WATERING TROUGH
(TWP) 0170/0000

0190/1423	018 "DIA CIRC CONCR LEN=0036 INSTALLED UNKN
0190/0308	BMS EN 66/0194/0190/0211 1 0 00190 0 01 0793+56 MUD RUN
0190/0202 048403 FT	BMS BG 66/0194/0190/0211
0190/0000	LENGTH(AH 2546 BK 2609) 024 "DIA CIRC CONCR
0180/2380	LEN=0043 INSTALLED UNKN
0180/1904	018 "DIA CIRC CONCR LEN=0042 INSTALLED UNKN
045794 FT	1 0 00190 0 01 0765+52
0180/0000	LENGTH(AH 2609 BK 2833)
0170/1729	018 "DIA CIRC CONCR LEN=0048 INSTALLED UNKN
0170/1205	018 "DIA CIRC CONCR LEN=0032 INSTALLED UNKN
0170/0826	018 "DIA CIRC CONCR LEN=0039 INSTALLED UNKN
0170/0572	018 "DIA CIRC CONCR LEN=0040 INSTALLED UNKN
0170/0046 042961 FT	014 "H 23 "W ELLIP CONC LEN=0063 INSTALLED 2016 DAVIDSBURG RD
0170/0000	(SR4008 SEG 0030/0000) LENGTH(AH 2833 BK 3433)
0160/3240	015 "DIA CIRC CONCR LEN=0038 INSTALLED UNKN
0160/2655	018 "DIA CIRC CONCR LEN=0034 INSTALLED UNKN
0160/2100	015 "DIA CIRC CONCR LEN=0035 INSTALLED UNKN
0160/1678	014 "H 12 "W ELLIP CONC LEN=0032 INSTALLED 2016
0160/1273	024 "DIA CIRC CONCR LEN=0040 INSTALLED 2016
	018 "DIA CIRC CONCR

EXTRACT DATE: 11/25/2024 ROADWAY MANAGEMENT SYSTEM PAGE NUMBER: 231
PRINT DATE: 11/26/2024 SLD COUNTY/SR - ANNUAL PRINT COUNTY: YORK

DIR: B TOTAL LEN: 15.946 MI. DIST: 08-4 SR: 194
LEFT MUN: WASHINGTON T RIGHT MUN: WASHINGTON T

ROLAND RD
(T800)

0160/0013
037930 FT

0160/0670 LEN=0031 INSTALLED UNKN

039528 FT 1 0 00190 0 01 0703+07

HOFFMAN RD
(T805)

5 0160/0000 LENGTH(AH 3433 BK 2877)

015 "DIA CIRC CONCR

0150/2452 LEN=0038 INSTALLED UNKN

0150/1919 BMSEN 66/0194/0150/1886

1 0 00190 0 01 0693+21

RED RUN

0150/1886 BMSBG 66/0194/0150/1886

018 "DIA CIRC CONCR

0150/1250 LEN=0036 INSTALLED UNKN

018 "DIA CIRC CONCR

0150/0476 LEN=0036 INSTALLED 2016

018 "DIA CIRC CONCR

035053 FT

0150/0045 LEN=0036 INSTALLED 2016

036651 FT 1 0 00190 0 01 0674+50

5 0150/0000 LENGTH(AH 2877 BK 2462)

018 "DIA CIRC CONCR

0140/1902 LEN=0035 INSTALLED 2016

018 "DIA CIRC CONCR

0140/1472 LEN=0032 INSTALLED 2016

RED RUN CHURCH RD

0140/1224 (T802)

015 "DIA CIRC CONCR

0140/0942 LEN=0035 INSTALLED UNKN

015 "DIA CIRC CONCR

0140/0190 LEN=0034 INSTALLED UNKN

034189 FT

1 0 00190 0 01 0649+77 032591 FT

ANTHONY RD
(T812)

0140/0000

5 0140/0000 LENGTH(AH 2462 BK 2467)

018 "DIA CIRC CONCR

0130/2245 LEN=0032 INSTALLED 2016

048"H 48"W CONCR ARCH

0130/1570 LEN=0056 INSTALLED UNKN

RUPPERT RD
(T801)

0130/1022

018 "DIA CIRC CONCR

0130/0875 LEN=0040 INSTALLED UNKN

018 "DIA CIRC CONCR

0130/0557 LEN=0032 INSTALLED 2016

030124 FT

031722 FT 1 0 00190 0 01 0625+10

DIR: B TOTAL LEN: 15.946 MI.
LEFT MUN: WASHINGTON T

DIST: 08-4 SR: 194
RIGHT MUN: WASHINGTON T

1 0 00190 0 01 0566+70 024234 FT
REYNOLDS RD
(T472) 0110/0000

027242 FT

021886 FT

Bermudian Church Rd	
==	5 0130/0000
---	0120/2245
---	0120/2130
---	0120/1705
---	0120/1267
---	0120/0258
---	028840 FT
==	5 0120/0000
---	0110/2592
---	0110/1802
---	0110/1090
---	0110/0470
---	025832 FT
==	5 0110/0000
---	0100/1877
---	0100/1855
---	0100/1736
---	0100/1479
---	0100/1076
---	0100/0518
---	023484 FT
---	NC BA
---	INTER-BK
	BERMUDIAN CHURCH RD
	(TBC)
	LENGTH(AH 2467 BK 2882)
	018 "DIA CIRC CONCR
	LEN=0034 INSTALLED 2016
	015 "DIA CIRC CONCR
	LEN=0030 INSTALLED UNKN
	001 "DIA CIRC CONCR
	LEN=0034 INSTALLED UNKN
	001 "DIA CIRC CONCR
	LEN=0060 INSTALLED UNKN
	024 "DIA CIRC CONCR
	LEN=0045 INSTALLED UNKN
	1 0 00190 0 01 0596+80
	EISENHART MILL RD
	(T388)
	LENGTH(AH 2882 BK 3008)
	015 "DIA CIRC CONCR
	LEN=0034 INSTALLED UNKN
	018 "DIA CIRC CONCR
	LEN=0007 INSTALLED 2016
	015 "DIA CIRC CONCR
	LEN=0087 INSTALLED UNKN
	018 "DIA CIRC CONCR
	LEN=0034 INSTALLED 2016
	LENGTH(AH 3008 BK 2348)
	BMS EN 66/0194/0100/1884
	1 0 00190 0 01 0542+98
	REYNOLDS RUN
	BMSBG 66/0194/0100/1884
	018 "DIA CIRC METAL
	LEN=0034 INSTALLED UNKN
	EISENHART MILL RD
	(T388)
	018 "DIA CIRC CONCR
	LEN=0040 INSTALLED UNKN
	015 "DIA CIRC CONCR
	LEN=0032 INSTALLED UNKN
	1 0 00190 0 01 0542+98
	NC BA
	INTER-BK
	ALTIMORE PK
	HARRISBURG ST
	(SR0194 SEG 0340/1584)

DIR: B TOTAL LEN: 15.946 MI.
LEFT MUN: WASHINGTON T

DIST: 08-4 SR: 194
RIGHT MUN: WASHINGTON T

1 0 00190 0 01 0525+16 020129 FT
HERSHEY HEIGHTS RD
(TWP) 0090/0000

021886 FT

0 1 6 5 5 9 F T

014099 FT

```

BK-ADAMS (01)
0100/0000 LTH AH 002348 BK 000100
023484 FT AH-ADAMS (01)
7094/0000 LTH AH 000100 BK 001757
INTER-AHD ABBOTTSTOWN PK
(SR0194 SEG 0190/0000)
0090/1757 PENN T
018"H 24"W ELLIP CONC
0090/1735 LEN=0001 INSTALLED UNKN

BEAVER CREEK RD
0090/0760 (TWP )
YOUNGS RD
0090/0241 (T344)
021727 FT

0090/0000 LENGTH(AH 1757 BK 3570)

036 "DIA CIR PLASTIC
0080/2365 LEN=0060 INSTALLED 2004
018 "DIA CIRC CONCR
0080/2105 LEN=0036 INSTALLED UNKN

024 "DIA CIRC CONCR
0080/0660 LEN=0040 INSTALLED UNKN
018157 FT 1 0 00190 0 01 0489+52
HICKORY LN
(T390)
0080/0000 LENGTH(AH 3570 BK 2460)
018"H 28"W ELLIP CONC
0070/2435 LEN=0044 INSTALLED UNKN

015"H 21"W ELLIP METAL
0070/0818 LEN=0038 INSTALLED UNKN
015697 FT 1 0 00190 0 01 0465+13
PENN
HANOVER B
0070/0000 LENGTH(AH 2460 BK 2643)
AGAPE LN
(BORO)
0060/2603

```

EXTRACT DATE: 11/25/2024 ROADWAY MANAGEMENT SYSTEM PAGE NUMBER: 228
PRINT DATE: 11/26/2024 SLD COUNTY/SR - ANNUAL PRINT COUNTY: YORK

DIR: B TOTAL LEN: 15.946 MI. DIST: 08-4 SR: 194
LEFT MUN: HANOVER B RIGHT MUN: HANOVER B

FLICKINGER RD
(BORO)
LC TO EISENHOWER DR
(CONN)

0060/2204

0060/2155

EISENHOWER DR
(BORO)

0060/2006

UNNAMED AL
(PRDR)

0060/1770

UNNAMED AL
(BORO)

0060/1476

UNNAMED AL
(BORO)

0060/1256

UNNAMED AL
(BORO)

0060/0440
011456 FT

UNNAMED AL
(BORO)

0050/2433

UNNAMED AL

0060/2233

018 "DIA CIRC CONCR
LEN=0082 INSTALLED UNKN

MOULSTOWN RD
(SR3072 SEG 0010/0000)

0060/2006

0060/1090

KEAGY AV
(BORO)

0060/0562

012 "DIA CAST IRON
LEN=0042 INSTALLED UNKN

0060/0553

HOLLYWOOD AV
(BORO)

013054 FT

1 0 00190 0 01 0438+70
WITMER AV
(BORO)

0060/0000

LENGTH(AH 2643 BK 2843)
012 "DIA CAST IRON

0050/2833

LEN=0032 INSTALLED UNKN

0050/2204

WILSON AV
(BORO)

0050/2016

UNNAMED AL
(BORO)

0050/1881

012"H 15"W ELLIP METAL
LEN=0031 INSTALLED UNKN

0050/1708

WASHINGTON AV
(BORO)

0050/1310

UNNAMED AL
(BORO)

0050/1024

018 "DIA CIRC METAL
LEN=0036 INSTALLED UNKN

0050/0995

GRANT DR
(BORO)

0050/0750

UNNAMED AL
(BORO)

0050/0393

UNNAMED AL
(BORO)

DIST: 08-4 SR: 194
RIGHT MUN: HANOVER B

EXTRACT DATE: 11/25/2024 ROADWAY MANAGEMENT SYSTEM PAGE NUMBER: 226
PRINT DATE: 11/26/2024 SLD COUNTY/SR - ANNUAL PRINT COUNTY: YORK

DIR: B TOTAL LEN: 15.946 MI. DIST: 08-4 SR: 194
LEFT MUN: HANOVER B RIGHT MUN: HANOVER B

LTH AH 000100 BK 000100 005709 FT
7031/0000
005709 FT

HIGH ST
(SR0116 SEG 0040/0000) 0020/2102
UNNAMED AL
(BORO) 0020/1856
STONER AV
(BORO) 0020/1607

== 0030/1512 (BORO)
UNNAMED AL
== 0030/1294 (BORO)
NORTH ST
== 0030/1231 (BORO)
BAER AV
== 0030/1040 (BORO)
UNNAMED AL
== 0030/0788 (BORO)
UNNAMED AL
== 0030/0557 (BORO)
LOCUST ST
== 0030/0532 (BORO)
SCHOOL AV
== 0030/0278 (BORO)
012 " DIA CIRC CONCR
0030/0042 LEN=0001 INSTALLED UNKN
005709 FT 1 0 00190 0 01 0365+28
NC BR ROADWAY ST
YORK ST
(SR0116 SEG 0060/0000)
INTER-BK FREDERICK ST
(SR0116 SEG 0060/0000)
MFC BEGIN = C
0030/0000 LTH AH 001598 BK 000100
005709 FT
7022/0000
INTER-AHD LTH AH 000100 BK 002102
FREDERICK ST
(SR0116 SEG 0040/0000)
CENTENNIAL AV
(BORO)
0020/2102
==
==
0020/1385 002"H 15"W **UNKNOWN**
LEN=0001 INSTALLED UNKN
MEADE AV
== 0020/1337 (BORO)
FLEMING AV
== 0020/0931 (BORO)
0020/0675 BMSSEN 66/0194/0020/0730
1 0 00230 0 01 0035+54
TR. PLUM CRK.
0020/0663 BMSBG 66/0194/0020/0730
FORNEY AV
(BORO)
== 0020/0604

EXTRACT DATE: 11/25/2024 ROADWAY MANAGEMENT SYSTEM PAGE NUMBER: 225
PRINT DATE: 11/26/2024 SLD COUNTY/SR - ANNUAL PRINT COUNTY: YORK

DIR: B TOTAL LEN: 15.946 MI.
LEFT MUN: HANOVER B

DIST: 08-4 SR: 194
RIGHT MUN: HANOVER B

	003607 FT	POI	0020/0127 (APRA) SANDRUCK- JOHN F
			003607 FT 1 0 00230 0 01 0035+54
			KILPATRICK AV
			(BORO)
		5	0020/0000 LENGTH(AH 2102 BK 3607)
			HANOVER
			0010/3563 PENN T
			024 "DIA CIRC METAL
			LEN=0036 INSTALLED UNKN
			STUART AV
			(T336)
			0010/3145
UNKNOWN RD (TWP)	0010/3137		
			WESTMINSTER AV
			(SR3073 SEG 0060/1089)
			018 "DIA CIRC METAL
			LEN=0042 INSTALLED UNKN
DEWCO RD (TWP)	0010/2297		
			018 "DIA CAST IRON
			LEN=0036 INSTALLED UNKN
UNNAMED AL (PRDR)	0010/1830		
			024 "DIA CIRC CONCR
			LEN=0034 INSTALLED UNKN
			BLETTNER AV
			(T434)
			UNNAMED AL
			(TWP)
ORCHARD LN (PRDR)	0010/0828		
			024 "DIA CIRC CONCR
			LEN=0054 INSTALLED UNKN
			BMSBN 66/0194/0010/0523
			1 0 00230 0 00 0005+35
			PLUM CREEK
			0010/0523 BMSBG 66/0194/0010/0523
			018 "DIA CIRC CONCR
			LEN=0055 INSTALLED UNKN
			018 "DIA CIRC CONCR
			LEN=0045 INSTALLED UNKN
			015 "DIA CIRC CONCR
			LEN=0030 INSTALLED UNKN
			000000 FT 1 0 00230 0 00 0000+00
			NC FR
			FREDERICK ST
			INTER-BK HANOVER PK
			(SR0194 SEG 0180/2450)
			MFC BEGIN = B
			BK-ADAMS (01)
		5	0010/0000 LENGTH(AH 3607 BK 0000)

EXTRACT DATE: 11/25/2024 ROADWAY MANAGEMENT SYSTEM PAGE NUMBER: 224
PRINT DATE: 11/26/2024 SLD COUNTY/SR - ANNUAL PRINT COUNTY: YORK

DIR: B TOTAL LEN: 6.672 MI. DIST: 08-4 SR: 182
LEFT MUN: YORK T RIGHT MUN: YORK T

035230 FT

035221 FT
INTER-AHD

FARM LN
(PRDR)
QUEEN ST
(SR0074 SEG 0550/1634)

0160/2820

TO 0074/0550 SH

0160/2699

(CONN)

0160/2342

018" DIA CIRC METAL
LEN=0032 INSTALLED UNKN
COURSE RD

0160/2184

(TWP)

0160/1954

015" DIA CIRC METAL
LEN=0032 INSTALLED UNKN
015" DIA CIRC METAL

0160/1465

LEN=0040 INSTALLED UNKN

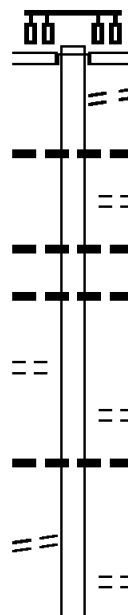
MERRIN RD
(TWP)

0160/0567

2 0 66050 0 01 0210+70 032410 FT
WOODSIDE DR
(TWP)

0160/0000

LYNWOOD DR



0160/0336

CHRONISTER FARM RD
(PRDR)

0160/0112

018" DIA CIRC METAL
LEN=0030 INSTALLED UNKN

032401 FT

0160/0000 LENGTH(AH 2820 BK 2547)
SOUTHVIEW DR
(TWP)

0150/2386

0150 'DIA CIRC METAL
LEN=0040 INSTALLED UNKN
(TWP)
024 'DIA CIRC METAL
LEN=0030 INSTALLED UNKN

0150/1897
0150/1752
0150/1313
0150/1283
0150/0856
0150/0422
0150/0000

0144/1294
0144/1215
0144/1105
0144/1080
0144/0993
0144/0863
0144/0855
0144/0768
0144/0718
0144/0702
0144/0562
0144/0525
028166 FT

CROSSWAY
(TWP)
MFC BEGIN = C
LENGTH(AH 2547 BK 1688)

KEYWAY DR
(TWP)
FROM 8007/0010 SH
(CONN)
018 'DIA CIRC CONCR
LEN=0048 INSTALLED UNKN
(SR8007 SEG 0750/0000)
RAMP D RD
(SR8007 SEG 0010/0567)

BMSBG 66/0182/0144/0855
018 'DIA CIRC CONCR
LEN=0032 INSTALLED UNKN
2 0 66050 0 01 0272+64
183
BMSBG 66/0182/0144/0855
RAMP C RD
(SR8007 SEG 0500/0511)
RAMP A RD
(SR8007 SEG 0250/0000)

TO 8007/0250 SH
(CONN)
015 'DIA CIRC METAL
LEN=0055 INSTALLED UNKN
0 0 00000 0 00 0000+00

DIR: B	TOTAL LEN:	6.672 MI.	DIST: 08-4	SR: 182
LEFT MUN: YORK T			RIGHT MUN: YORK T	
PINE GROVE RD (TWP) PINE GROVE CIRCLE (TWP)			PINE GROVE RD (TWP) PINE GROVE CIRCLE (TWP)	
MFC BEGIN = C LENGTH(AH 1697 BK 1950) 0145/0000			MFC BEGIN = C LENGTH(AH 1688 BK 1950) 018 "DIA CIRC METAL LEN=0040 INSTALLED UNKN JOPPA RD (TWP) SKYLARK DR (TWP) 030 "DIA CIRC METAL LEN=0040 INSTALLED 2003	
SOUTHFIELD DR (TWP)	0140/0636		WREN TE (TWP) 2 0 66050 0 01 0272+64 NC LEADER HEIGHTS RD GEORGE ST (SR3001 SEG 0320/0000)	
	026216 FT			
LEADER HEIGHTS SCHOOL D (PRDR)	0120/0614		MFC BEGIN = C LENGTH(AH 1950 BK 2092) 012 "DIA CIRC METAL LEN=0027 INSTALLED UNKN WISE RD (TWP)	
0 66050 0 01 0293+85 024124 FT AIR ACRES DR (TWP)	0120/0000		MFC BEGIN = D LENGTH(AH 2092 BK 1978)	
MONUMENT RD (T508)	0110/0374 022146 FT		018 "DIA CIRC CONCR LEN=0040 INSTALLED UNKN 022146 FT 2 0 66050 0 01 0313+63 LENGTH(AH 1978 BK 2262) 012 "DIA CIRC METAL LEN=0030 INSTALLED 1999	

EXTRACT DATE: 11/25/2024 ROADWAY MANAGEMENT SYSTEM PAGE NUMBER: 221
PRINT DATE: 11/26/2024 SLD COUNTY/SR - ANNUAL PRINT COUNTY: YORK

DIR: B TOTAL LEN: 6.672 MI. DIST: 08-4 SR: 182
LEFT MUN: YORK T RIGHT MUN: YORK T

IMPERIAL DR
(T509)

019884 FT

0090/0947

017088 FT

015654 FT

014175 FT

0100/1108	027"H 36"W ELLIP METAL LEN=0038 INSTALLED UNKN
0100/0624	036"DIA CIRC METAL LEN=0046 INSTALLED UNKN
0100/0365	018"H 27"W ELLIP METAL LEN=0072 INSTALLED UNKN
0100/0013	BMSSEN 66/0182/0100/0000 2 0 66050 0 01 0336+25
019884 FT	TR.S.BR.CODO BMSBG 66/0182/0100/0000
0100/0000	LENGTH(AH 2262 BK 2796)
0090/2188	018"DIA CIRC CONCR LEN=0066 INSTALLED UNKN
0090/1853	015"H 24"W ELLIP CONC LEN=0042 INSTALLED UNKN
0090/1065	024"DIA CIRC CONCR LEN=0030 INSTALLED UNKN
0090/0738	BMSSEN 66/0182/0090/0700 2 0 66050 0 01 0357+23
0090/0700	TRIB TO S BR CODORUS CK BMSBG 66/0182/0090/0700
0090/0113	015"DIA CIRC CONCR LEN=0050 INSTALLED UNKN
017088 FT	2 0 66050 0 01 0364+11
0090/0000	YORK SPRING GARDEN T
0080/1275	LENGTH(AH 2796 BK 1434) 015"H 18"W ELLIP METAL
015654 FT	LEN=0075 INSTALLED 1999
0080/0000	2 0 66050 0 01 0378+45
0070/1470	CROLL SCHOOL RD (SR3042 SEG 0210/1995)
0070/0760	LENGTH(AH 1434 BK 1479) 018"H 30"W ELLIP CONC
0070/0363	LEN=0060 INSTALLED UNKN
014175 FT	036"H 00"W MULT CONCR LEN=0040 INSTALLED UNKN
0070/0000	018"DIA CIRC CONCR LEN=0030 INSTALLED UNKN
	2 0 66050 0 01 0393+12
	LENGTH(AH 1479 BK 2169)
	024"DIA CIRC METAL

EXTRACT DATE: 11/25/2024 ROADWAY MANAGEMENT SYSTEM PAGE NUMBER: 220
PRINT DATE: 11/26/2024 SLD COUNTY/SR - ANNUAL PRINT COUNTY: YORK

DIR: B TOTAL LEN: 6.672 MI. DIST: 08-4 SR: 182
LEFT MUN: SPRING GARDEN T RIGHT MUN: SPRING GARDEN T

	012006 FT	0060/1762	LEN=0040	INSTALLED UNKN
		0060/1300	018 "DIA	CIRC METAL
		0060/0936	LEN=0040	INSTALLED 1999
			(AAR 534880H)	#TRKS 01
		0060/0482	014"H 24"W	ELLIP METAL
			LEN=0030	INSTALLED UNKN
		0060/0176	015 "DIA	CIRC METAL
		012006 FT	LEN=0030	INSTALLED UNKN
		0060/0000	2 0 66050 0 01 0414+81	
			LENGTH(AH 2169 BK 1901)	
		0050/1781	015"H 21"W	ELLIP CONC
			LEN=0028	INSTALLED UNKN
		0050/1689	015"H 21"W	ELLIP CONC
			LEN=0030	INSTALLED UNKN
		0050/1531	015 "DIA	CIRC CONCR
			LEN=0028	INSTALLED UNKN
		0050/1227	024 "DIA	CIRC METAL
			LEN=0028	INSTALLED UNKN
			015"H 21"W	ELLIP CONC
		0050/0406	LEN=0030	INSTALLED UNKN
			NC INDIAN ROCK DAM RD	
2 0 66050 0 01 0434+08 010105 FT		0050/0000	LENGTH(AH 1901 BK 1418)	
INDIAN ROCK DAM RD		0040/1398	BMS EN 66/0182/0040/1269	
(SR3052 SEG 0010/0000) 0050/0000			SPRING GARDEN	
		0040/1284	WEST MANCHESTER T	
			2 0 66094 0 00 0001+76	
			S.B. CODORUS	
		0040/1269	BMS BG 66/0182/0040/1269	
			048 "DIA	CIRC METAL
		0040/0860	LEN=0060	INSTALLED UNKN
		008687 FT	2 0 66094 0 00 0015+00	
			INDIAN ROCK DAM RD	
			(SR3044 SEG 0050/1552)	
			MFC BEGIN = C	
		0040/0000	LENGTH(AH 1418 BK 3796)	
			036 "DIA	CIRC CONCR
		0030/3455	LEN=0026	INSTALLED UNKN
			036 "DIA	CIRC ALUMIN
		0030/2530	LEN=0050	INSTALLED UNKN
			018 "DIA	CIRC CONCR
		0030/1443	LEN=0036	INSTALLED UNKN

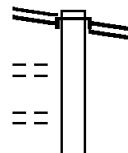
EXTRACT DATE: 11/25/2024 ROADWAY MANAGEMENT SYSTEM PAGE NUMBER: 219
PRINT DATE: 11/26/2024 SLD COUNTY/SR - ANNUAL PRINT COUNTY: YORK

DIR: B TOTAL LEN: 6.672 MI. DIST: 08-4 SR: 182
LEFT MUN: WEST MANCHESTER T RIGHT MUN: WEST MANCHESTER T

004891 FT		004891 FT	2 0 66094 0 00 0052+30 OLD SALEM RD (T495)
	==	5 0030/0000	LENGTH(AH 3796 BK 1377)
		0020/0277	BMS EN 66/0182/0020/0259 2 0 66094 0 00 0063+35 TR CODORUS
		0020/0259	BMSBG 66/0182/0020/0259 (APRA) GLOBAL STONE PEN
GLOBAL STONE PENROCK IN (PRDR)		0020/0065	GLOBAL STONE PENROCK IN (PRDR)
		0020/0012	COLLEGE AVENUE OP ID 66/3046/0070/0000
003514 FT		003514 FT	2 0 66094 0 00 0066+07
		5 0020/0000	LENGTH(AH 1377 BK 3514)
		0010/3482	018 "DIA CIRC CONCR LEN=0028 INSTALLED UNKN
		0010/2399	(AAR 535203J)#TRKS 01
WEST KING ST (T514)		0010/2194	LEMON ST (T536)
SUMNER ST (T523)		0010/1983	036 "DIA CIRC CONCR LEN=0030 INSTALLED UNKN
		0010/1932	015 "DIA CIRC METAL LEN=0028 INSTALLED UNKN
		0010/1835	015 "DIA CIRC METAL LEN=0030 INSTALLED UNKN
		0010/1422	(AAR 872472D)#TRKS 03
DIAMOND ST (T527)		0010/0676	BMS EN 66/0182/0010/0665 2 0 66094 0 01 0094+56 T. TO CODORUS
		0010/0665	BMSBG 66/0182/0010/0665 MASON AV
		0010/0257	(TWP)
000000 FT		000000 FT	2 0 66094 0 01 0101+21
			NC HOKES MILL RD
			MARKET ST
			(SR0462 SEG 0040/2331)
		5 0010/0000	MFC BEGIN = D LENGTH(AH 3514 BK 0000)

EXTRACT DATE: 11/25/2024 ROADWAY MANAGEMENT SYSTEM PAGE NUMBER: 218
PRINT DATE: 11/26/2024 SLD COUNTY/SR - ANNUAL PRINT COUNTY: YORK
DIR: N TOTAL LEN: 9.089 MI. DIST: 08-4 SR: 181
LEFT MUN: YORK HAVEN B RIGHT MUN: YORK HAVEN B

047958 FT
LANDVALE ST
(SR0382 SEG 0010/0000) 0250/0867
THIRD ST
(BORO) 0250/0694
SECOND ST
(BORO) 0250/0351



047990 FT
INTER-AHD RIVER DR
(SR1015 SEG 0010/0000)
LANDVALE ST
0250/0867 (SR1019 SEG 0090/1145)

018 "DIA CIRC CONCR

EXTRACT DATE: 11/25/2024 ROADWAY MANAGEMENT SYSTEM PAGE NUMBER: 217
PRINT DATE: 11/26/2024 SLD COUNTY/SR - ANNUAL PRINT COUNTY: YORK

DIR: N TOTAL LEN: 9.089 MI. DIST: 08-4 SR: 181
LEFT MUN: YORK HAVEN B RIGHT MUN: YORK HAVEN B

UNNAMED AL
(BORO)

047091 FT

0240/0787

045091 FT

042310 FT

Station	Segment	Length	Material	Notes
0250/0340	LEN=0034	INSTALLED	UNKN	
0250/0213	(BORO)			
047123 FT	1 0 00250 0 02 0552+13			
0250/0000	NC PE NNSYLVANIA AV			
0240/1765	LEN=0040	INSTALLED	UNKN	
0240/1632	(BORO)			
0240/1189	(BORO)			
0240/0994	(BORO)			
0240/0763	UNNAMED AL			
0240/0744	LEN=0001	INSTALLED	UNKN	
0240/0440	(BORO)			
0240/0411	YORK HAVEN			
045123 FT	1 0 00250 0 02 0531+32			
0240/0000	NC FR FRONT STREET			
0230/1369	FALLSVIEW AV			
0230/1050	LEN=0034	INSTALLED	2006	
0230/0644	INDUSTRIAL DR/JAMES CRA			
0230/0150	LEN=0066	INSTALLED	2006	
042342 FT	1 0 00250 0 02 0503+51			
0230/0000	LEN=0060	INSTALLED	UNKN	
0220/1977	LEN=0060	INSTALLED	UNKN	
0220/1813	LEN=0040	INSTALLED	2006	

EXTRACT DATE: 11/25/2024 ROADWAY MANAGEMENT SYSTEM PAGE NUMBER: 216
PRINT DATE: 11/26/2024 SLD COUNTY/SR - ANNUAL PRINT COUNTY: YORK

DIR: N TOTAL LEN: 9.089 MI. DIST: 08-4 SR: 181
LEFT MUN: NEWBERRY T RIGHT MUN: NEWBERRY T

	040333 FT			040365 FT	1 0 00250 0 02 0483+74
				5 0220/0000	LENGTH(AH 1977 BK 1930)
					024 "DIA CIRC CONCR
				0210/1508	LEN=0036 INSTALLED 2006
					WERTZ AV
				0210/1360	(T988)
FAIRMOUNT AV (T990)	0210/0945				
				0210/0597	BOUNDARY AV
				0210/0400	(T984)
					(APRA) J & A
				0210/0234	MHP RD
					(PRDR)
				0210/0227	024 "DIA CIRC METAL
					LEN=0028 INSTALLED UNKN
				0210/0041	024 "DIA CIRC METAL
					LEN=0028 INSTALLED UNKN
	038403 FT			038435 FT	1 0 00250 0 02 0464+44
					KLINE AV
					(T981)
				5 0210/0000	LENGTH(AH 1930 BK 2266)
					HIGHLAND AV
				0200/1925	(T985)
PEAR AV (T986)	0200/1425				
				0200/0848	018 "DIA CIRC METAL
					LEN=0050 INSTALLED UNKN
				0200/0798	CONEWAGO AV
					(T985)
CONEWAGO AV (T985)	0200/0554				
				0200/0406	BMS EN 66/0181/0200/0000
					NEWBERRY
				0200/0203	EAST MANCHESTER T
	036137 FT			036169 FT	1 0 00250 0 02 0441+78
					NC YORK HAVEN RD
					CONEWAGO CK.
				5 0200/0000	BMSBG 66/0181/0200/0000
					LENGTH(AH 2266 BK 1025)
					CREEK BOTTOM RD
CONEWAGO CREEK RD (SR1004 SEG 0070/1848)	0190/0968				(T953)
				0190/0968	018 "DIA CIRC CONCR
					LEN=0070 INSTALLED UNKN
				0190/0922	024 "DIA CIRC CONCR
					LEN=0040 INSTALLED UNKN
	035112 FT			0190/0578	1 0 00250 0 02 0431+88
				035144 FT	NC N GEORGE ST

DIR: N TOTAL LEN: 9.089 MI. DIST: 08-4 SR: 181
LEFT MUN: EAST MANCHESTER T RIGHT MUN: EAST MANCHESTER T

DIST: 08-4 SR: 181
RIGHT MUN: MANCHESTER B

EXTRACT DATE: 11/25/2024 ROADWAY MANAGEMENT SYSTEM PAGE NUMBER: 213
PRINT DATE: 11/26/2024 SLD COUNTY/SR - ANNUAL PRINT COUNTY: YORK

DIR: N TOTAL LEN: 9.089 MI. DIST: 08-4 SR: 181
LEFT MUN: EAST MANCHESTER T RIGHT MUN: EAST MANCHESTER T

		0130/0430	LEN=0070	INSTALLED UNKN
			036"H 60"W	ELLIP METAL
	023871 FT	0130/0396	LEN=0045	INSTALLED UNKN
		023903 FT	1 0 00250 0 02	0317+46
			SUNSET DR	(T943)
		0130/0000	LENGTH(AH 1269	BK 2181)
COTTAGE DR				
(T944)		0120/1601		
GLEN DR		0120/0991		
(TWP)				
		0120/0991	024 "DIA	CIR PLASTIC
		0120/0574	LEN=0005	INSTALLED UNKN
		021722 FT		
1 0 00250 0 02 0295+65	021690 FT	0120/0000	LENGTH(AH 2181	BK 2312)
BESHORE SCHOOL RD			024 "DIA	CIRC CONCR
(T935)		0110/2020	LEN=0060	INSTALLED UNKN
			BRICKYARD RD	
		0110/1980	(T939)	
			STEAMBOAT BL	
			(TWP)	
		0110/0304		
SHADY LN		019410 FT	1 0 00250 0 01	0272+79
(PRDR)		0110/0000	LENGTH(AH 2312	BK 2339)
			024"H 00"W	MULT METAL
		0100/2240	LEN=0050	INSTALLED UNKN
			018 "DIA	CIRC CONCR
		0100/1642	LEN=0055	INSTALLED UNKN
			EAST MANCHESTER	
		0100/1347	MANCHESTER T	
			042 "DIA	CIRC CONCR
		0100/0975	LEN=0040	INSTALLED UNKN
			072"H 72"W	CON BOX CUL
MORGAN LN		0100/0307	LEN=0056	INSTALLED UNKN
(TWP)		017071 FT	1 0 00250 0 01	0249+40
		0100/0000	LENGTH(AH 2339	BK 2013)
			036 "DIA	CIRC CONCR
		0090/1500	LEN=0050	INSTALLED UNKN
			018 "DIA	CIRC CONCR

EXTRACT DATE: 11/25/2024 ROADWAY MANAGEMENT SYSTEM PAGE NUMBER: 212
PRINT DATE: 11/26/2024 SLD COUNTY/SR - ANNUAL PRINT COUNTY: YORK

DIR: N TOTAL LEN: 9.089 MI. DIST: 08-4 SR: 181
LEFT MUN: MANCHESTER T RIGHT MUN: MANCHESTER T

015026 FT
CHURCH RD
(SR0238 SEG 0150/2290) 0090/0000

HIGH ST
(T949) 0080/0811
SAINT MARKS ST
(T936) 0080/0215
012980 FT

SINKING SPRINGS LN
(T839) 0070/1408
APPELL AV
(T978) 0070/0795

1 0 00250 0 01 0189+82 010919 FT
PRIVATE DR
(TWP) 0070/0000

009515 FT
LOCUST LN
(T943) 0060/0000
LONGVIEW RD
(T947) 0050/1939

0090/1003 LEN=0065 INSTALLED UNKN

015058 FT 1 0 00250 0 01 0229+69
STARVIEW RD
(SR1010 SEG 0010/0000)
0090/0000 LENGTH(AH 2013 BK 2046)
018 "DIA CIRC CONCR
0080/1780 LEN=0065 INSTALLED UNKN
T.CODORUS
0080/1577 STRUCTURE LENGTH 26 FT
BMSID 66/0181/0080/1577

013012 FT 1 0 00250 0 01 0208+67
EMIG RD
(SR1012 SEG 0010/0000)
0080/0000 LENGTH(AH 2046 BK 2061)
014"H 23"W ELLIP CONC
0070/1540 LEN=0035 INSTALLED UNKN
036 "DIA CIRC CONCR
0070/1442 LEN=0040 INSTALLED UNKN

SINKING SPRINGS LN
(T839) 0070/1408

ABERDEEN RD
(T971) 0070/0234
010951 FT DUNDEE RD
(T942)
0070/0000 LENGTH(AH 2061 BK 1404)
044"H 64"W ELLIP METAL
0060/1350 LEN=0050 INSTALLED UNKN

009547 FT 1 0 00250 0 01 0175+78
LOCUST LN
(T943)
0060/0000 LENGTH(AH 1404 BK 2407)

HAYSHIRE DR

DIR: N TOTAL LEN: 9.089 MI. DIST: 08-4 SR: 181
LEFT MUN: MANCHESTER T RIGHT MUN: MANCHESTER T

KEYSTONE DR
(T945)
1 0 00250 0 01 0151+46 007108 FT
SYCAMORE LN
(T937)

KNOLL LN
(T974)

FOR 8017/0750 SH 005172 FT
(CONN) 0030/1301
RAMP E RD
(SR8017 SEG 0750/0000) 0030/1126

PENNDOT STOCKYARD
(GOVT) 0030/0065
003871 FT

== 0050/1738 (T950)
== 0050/0547 HAYSHIRE DR
007140 FT (T950)
== 0050/0000 LENGTH(AH 2407 BK 1936)
0040/1758 NAGOW ST (T953)
0040/1529 012 "DIA CIRC METAL
LEN=0040 INSTALLED UNKN
0040/1343 014"H 23"W ELLIP CONC
LEN=0031 INSTALLED UNKN
0040/1108 HAKE ST (T951)
0040/1077 014"H 23"W ELLIP CONC
LEN=0040 INSTALLED UNKN
0040/0826 014"H 23"W ELLIP CONC
LEN=0029 INSTALLED UNKN
0040/0660 018 "DIA CIRC CONCR
LEN=0037 INSTALLED UNKN
0040/0475 018 "DIA CIRC CONCR
LEN=0029 INSTALLED UNKN
0040/0260 018 "DIA CIRC CONCR
LEN=0039 INSTALLED UNKN
0040/0222 WOODLAND VIEW DR (T900)
0040/0070 018 "DIA CIRC CONCR
LEN=0035 INSTALLED UNKN
005204 FT 1 0 00250 0 01 0132+52
0040/0000 LENGTH(AH 1936 BK 1301)
0030/1063 SKYVIEW DR (TB24)
0030/0629 MASONIC DR (T957)
0030/0577 036 "DIA CIRC METAL
LEN=0060 INSTALLED UNKN
0030/0251 018 "DIA CIRC CONCR
LEN=0060 INSTALLED UNKN
003903 FT 1 0 00250 0 00 0119+51
MFC BEGIN = C

EXTRACT DATE: 11/25/2024 ROADWAY MANAGEMENT SYSTEM PAGE NUMBER: 210
PRINT DATE: 11/26/2024 SLD COUNTY/SR - ANNUAL PRINT COUNTY: YORK

DIR: N TOTAL LEN: 9.089 MI. DIST: 08-4 SR: 181
LEFT MUN: MANCHESTER T RIGHT MUN: MANCHESTER T

018 "DIA CIRC CONCR
LEN=0040 INSTALLED UNKN 0021/1656

018 "DIA CIRC CONCR
LEN=0075 INSTALLED UNKN 0021/1186

024 "DIA CIRC CONCR
LEN=0075 INSTALLED UNKN 0021/1044
064 "H 88 "W ELLIP CONC
LEN=0168 INSTALLED UNKN 0021/0950

OP ID 66/0083/0214/1056 0021/0825
018 "DIA CIRC CONCR
LEN=0075 INSTALLED UNKN 0021/0502
RAMP D RD
(SR8017 SEG 0250/0000)
RAMP C RD
(SR8017 SEG 0500/0873)

LIGHTNER RD
(SR4046 SEG 0010/1867) 0021/0497
BMSSEN 66/0181/0020/0304 0021/0406
1 0 00250 0 00 0106+31
T.CODORUS CK
BMSBG 66/0181/0020/0304 0021/0375

FROM 4046/0010 SH
(CONN) 0021/0108
1 0 00250 0 00 0102+69 002175 FT
WOODLAND AV
(T838)
LENGTH(AH 1696 BK 2175) 0021/0000
018 "DIA CIRC CONCR
LEN=0027 INSTALLED UNKN 0011/1987

018 "DIA CIRC CONCR
LEN=0027 INSTALLED UNKN 0011/1867

0030/0000 LENGTH(AH 1301 BK 1707)

0020/1681 018 "DIA CIRC CONCR
LEN=0090 INSTALLED UNKN

0020/1457 FROM 8017/0010 SH
(CONN)
0020/1177 RAMP A RD
(SR8017 SEG 0010/1016)

0020/1059 018 "DIA CIRC CONCR
LEN=0024 INSTALLED UNKN

0020/0790 OP ID 66/0083/0214/1056

RAMP D RD
(SR8017 SEG 0250/0000)
RAMP C RD
(SR8017 SEG 0500/0873)

0020/0463 LIGHTNER RD
(SR4046 SEG 0010/1867)

0020/0372 BMSSEN 66/0181/0020/0304
1 0 00250 0 00 0106+31

0020/0341 T.CODORUS CK
BMSBG 66/0181/0020/0304

002196 FT 1 0 00250 0 00 0102+69
WOODLAND AV
(T838)

0020/0000 LENGTH(AH 1707 BK 2196)

0010/1987 018 "DIA CIRC CONCR
LEN=0028 INSTALLED UNKN

018 "DIA CIRC CONCR

EXTRACT DATE: 11/25/2024 ROADWAY MANAGEMENT SYSTEM PAGE NUMBER: 209
PRINT DATE: 11/26/2024 SLD COUNTY/SR - ANNUAL PRINT COUNTY: YORK

DIR: N TOTAL LEN: 9.089 MI. DIST: 08-4 SR: 181
LEFT MUN: MANCHESTER T RIGHT MUN: MANCHESTER T

018 "DIA CIRC CONCR LEN=0027 INSTALLED UNKN 0011/1770	---	---	---	0010/1867 LEN=0028 INSTALLED UNKN
018 "DIA CIRC CONCR LEN=0027 INSTALLED UNKN 0011/1670	---	---	---	0010/1785 018 "DIA CIRC CONCR LEN=0028 INSTALLED UNKN
	---	---	---	0010/1670 018 "DIA CIRC CONCR LEN=0028 INSTALLED UNKN
	---	---	---	0010/1570 018 "DIA CIRC CONCR LEN=0028 INSTALLED UNKN
	---	---	---	0010/1373 018 "DIA CIRC CONCR LEN=0028 INSTALLED UNKN
	---	---	---	0010/1372 018 "DIA CIRC CONCR LEN=0060 INSTALLED UNKN
018 "DIA CIRC CONCR LEN=0030 INSTALLED UNKN 0011/1342	---	---	---	
HEIDLELBERG AVE (TWP) 0011/1326	==			
TAFT AVE (T810) 0011/1012	==	==		0010/1034 TAFT AV (T810)
			==	0010/0905 FRELEN RD (T823)
FRELEN RD (T823) 0011/0879		==		
WILSON AVE (T833) 0011/0775	==	==		0010/0794 WILSON AV (T833)
UNKNOWN RD (TWP) 0011/0514	==	==		0010/0537 UNKNOWN RD (TWP)
018 "DIA CIRC CONCR LEN=0166 INSTALLED UNKN 0011/0414	---	---	---	0010/0414 018 "DIA CIRC CONCR LEN=0026 INSTALLED UNKN
			==	0010/0206 STATE ST (T823)
			---	0010/0193 018 "DIA CIRC CONCR LEN=0026 INSTALLED UNKN
TO 0030/0331 SH (CONN) 0011/0185	==			
018 "DIA CIRC CONCR LEN=0060 INSTALLED UNKN 0011/0144	---	---	---	
0 0 00000 0 00 0000+00 000000 FT			---	0010/0106 018 "DIA CIRC CONCR LEN=0028 INSTALLED UNKN
NC GEORGE ST				000000 FT 1 0 00250 0 00 0080+46
ARSENAL BL (SR0030 SEG 0340/0000)				NC GEORGE ST
GEORGE ST INTER-BK				ARSENAL BL (SR0030 SEG 0340/0000)
(SR3065 SEG 0030/0534)				INTER-BK GEORGE ST
MFC BEGIN = B				(SR3065 SEG 0030/0534)
LENGTH(AH 2175 BK 0000) 0011/0000				MFC BEGIN = B
				LENGTH(AH 2196 BK 0000)

EXTRACT DATE: 11/25/2024 ROADWAY MANAGEMENT SYSTEM PAGE NUMBER: 208
PRINT DATE: 11/26/2024 SLD COUNTY/SR - ANNUAL PRINT COUNTY: YORK
DIR: B TOTAL LEN: 9.569 MI. DIST: 08-4 SR: 177
LEFT MUN: FAIRVIEW T RIGHT MUN: FAIRVIEW T

DIR: B TOTAL LEN: 9.569 MI. DIST: 08-4 SR: 177
LEFT MUN: FAIRVIEW T RIGHT MUN: FAIRVIEW T

OLD YORK RD
(SR0262 SEG 0080/0000) 0220/1381

049142 FT

SALEM RD
(SR1007 SEG 0010/0000) 0220/0000

LOWTHER RD
(T973) 0210/1478

KELLINGER RD
(T927) 0210/1002

KELLINGER RD
(TWP) 0210/0326

ALFRED DR
(TWP) 0210/0139
046940 FT

ALFRED DR
(TWP) 0200/0576
044121 FT

INTER-AHD VALLEY RD
(SR0262 SEG 0080/0000)
0220/1381 OLD YORK RD
(TWP)
015 "H 21 "W ELLIP CONC
0220/1233 LEN=0034 INSTALLED UNKN
0220/1018 BMSSEN 66/0177/0220/1005
2 0 66113 0 01 0086+61
0220/1005 TRIB TO FISHING CREEK
BMSBG 66/0177/0220/1005

0220/0085 018 "DIA CIRC CONCR
049142 FT LEN=0032 INSTALLED UNKN
2 0 66113 0 00 0076+16
SALEM RD
(T684)

0220/0000 LENGTH(AH 1381 BK 2202)
0210/1738 BMSSEN 66/0177/0210/1554
2 0 66113 0 00 0069+73
1-83

0210/1554 BMSBG 66/0177/0210/1554
0210/1478 (APRA) FAIRVIEW IND PRK
0210/1035 018 "DIA CIRC METAL
LEN=0066 INSTALLED UNKN
YORKTOWN RD
(SR4007 SEG 0014/0578)

0210/1002

0210/0289 018 "DIA CIR PLASTIC
LEN=0080 INSTALLED UNKN

046940 FT 2 0 66113 0 00 0054+46
0210/0000 LENGTH(AH 2202 BK 2819)
015 "DIA CIRC CONCR
0200/2366 LEN=0032 INSTALLED UNKN

0200/1293 FAIRVIEW
NEWBERRY T

0200/0021 BMSSEN 66/0177/0200/0000
044121 FT 2 0 66113 0 00 0026+27

EXTRACT DATE: 11/25/2024 ROADWAY MANAGEMENT SYSTEM PAGE NUMBER: 206
PRINT DATE: 11/26/2024 SLD COUNTY/SR - ANNUAL PRINT COUNTY: YORK

DIR: B TOTAL LEN: 9.569 MI. DIST: 08-4 SR: 177
LEFT MUN: FAIRVIEW T RIGHT MUN: FAIRVIEW T

WOODLAND AV
(TWP)

0190/0436
043236 FT



==

PLEASANT VIEW RD
(T910)
RIDGE RD
(T957)

0180/0744
0180/0480
041571 FT

==

==

==

==

==

==

==

==

OLD QUAKER RD
(T917)

0160/0032
037778 FT

==

==

==

==

FISHING CK.
BMSBG 66/0177/0200/0000
LENGTH(AH 2819 BK 0885)
0200/0000
043236 FT 2 0 66113 0 00 0016+87
0190/0000 LENGTH(AH 0885 BK 1665)
041571 FT 2 0 66113 0 00 0000+00
NC WY NDAMERE RD
POTTS HILL RD
(SR0392 SEG 0010/0000)
NEWBERRY
FAIRVIEW T
0180/0000 LENGTH(AH 1665 BK 1858)
018 "DIA CIRC PLASTIC
0170/1822 LEN=0050 INSTALLED UNKN
FAIRVIEW
NEWBERRY T
0170/1009 024 "DIA CIRC METAL
LEN=0050 INSTALLED UNKN
0170/0412 2 0 66030 0 00 0064+49
039713 FT
0170/0000 LENGTH(AH 1858 BK 1935)
024 "DIA CIRC CONCR
0160/1848 LEN=0048 INSTALLED UNKN
024 "DIA CIRC CONCR
0160/1693 LEN=0040 INSTALLED UNKN
0160/0242 024 "DIA CIRC CONCR
LEN=0051 INSTALLED UNKN
037778 FT 2 0 66030 0 00 0051+65
OLD QUAKER RD
(T917)
0160/0000 LENGTH(AH 1935 BK 3292)
024 "DIA CIRC CONCR
0150/3198 LEN=0036 INSTALLED UNKN
018 "DIA CIRC CONCR
0150/2997 LEN=0034 INSTALLED UNKN

EXTRACT DATE: 11/25/2024 ROADWAY MANAGEMENT SYSTEM PAGE NUMBER: 205
PRINT DATE: 11/26/2024 SLD COUNTY/SR - ANNUAL PRINT COUNTY: YORK

DIR: B TOTAL LEN: 9.569 MI. DIST: 08-4 SR: 177
LEFT MUN: NEWBERRY T RIGHT MUN: NEWBERRY T

034486 FT

032600 FT

0150/1646	018 "DIA CIRC CONCR LEN=0034 INSTALLED UNKN
0150/0930	018 "DIA CIRC CONCR LEN=0036 INSTALLED UNKN
0150/0032	024 "DIA CIRC CONCR LEN=0033 INSTALLED UNKN
034486 FT NC PO	2 0 66030 0 00 0019+06 TTS HILL RD FIFTH ST (BORO) NEWBERRY LEWISBERRY B
0150/0000	LENGTH(AH 3292 BK 1886) 018 "DIA CIRC CONCR LEN=0050 INSTALLED UNKN
0140/1880	FOURTH ST (BORO)
0140/1418	018 "DIA CIRC CONCR LEN=0033 INSTALLED UNKN
0140/1134	PARSONAGE ST (BORO)
0140/1121	018 "DIA CIRC CONCR LEN=0033 INSTALLED UNKN
0140/0950	THIRD ST (BORO)
0140/0932	SPRUCE LN (BORO)
0140/0712	018 "DIA CIRC CONCR LEN=0033 INSTALLED UNKN
0140/0697	SECOND ST (BORO)
0140/0478	018 "DIA CIRC CONCR LEN=0035 INSTALLED UNKN
0140/0465	WALNUT LN (BORO)
0140/0238	018 "DIA CIRC CONCR LEN=0034 INSTALLED UNKN
0140/0225	2 0 66030 0 00 0000+00 NC MARKET ST FRONT ST (BORO)
0140/0000	LENGTH(AH 1886 BK 3303) 0130/2854 BMSBN 66/0177/0130/2824 1 1 01997 0 00 0044+79 BENNETT RUN
0130/2824	BMSBG 66/0177/0130/2824 LEWISBERRY RD

DIR: B TOTAL LEN: 9.569 MI. DIST: 08-4 SR: 177
LEFT MUN: LEWISBERRY B RIGHT MUN: LEWISBERRY B

EXTRACT DATE: 11/25/2024 ROADWAY MANAGEMENT SYSTEM PAGE NUMBER: 203
PRINT DATE: 11/26/2024 SLD COUNTY/SR - ANNUAL PRINT COUNTY: YORK

DIR: B TOTAL LEN: 9.569 MI. DIST: 08-4 SR: 177
LEFT MUN: NEWBERRY T RIGHT MUN: NEWBERRY T

2 0 66006 0 01 0608+86 023929 FT
KRONE RD
(T903) 0110/0000

KRONE RD
(T903) 0100/0295
021703 FT

CHURCH RD
(T902) 0090/3352

CHURCH RD
(T902) 0090/0257
018047 FT

0110/1006 BMSID 66/0177/0110/1006
NEWBERRY
0110/0988 WARRINGTON T
024 "DIA CIRC CONCR
0110/0344 LEN=0045 INSTALLED UNKN
023929 FT
5 0110/0000 LENGTH(AH 3534 BK 2226)
018 "DIA CIRC CONCR
0100/2166 LEN=0048 INSTALLED UNKN
018 "DIA CIRC CONCR
0100/1758 LEN=0048 INSTALLED UNKN
018 "DIA CIRC CONCR
0100/1359 LEN=0048 INSTALLED UNKN
021703 FT 2 0 66006 0 01 0587+07
TWIN LAKES DR
(T904)
5 0100/0000 LENGTH(AH 2226 BK 3656)
036 "DIA CIRC CONCR
0090/0350 LEN=0080 INSTALLED UNKN
ALPINE RD
0090/0257 (SR4019 SEG 0080/2775)
018 "DIA CIRC CONCR
0090/0186 LEN=0062 INSTALLED UNKN
018047 FT 2 0 66006 0 01 0550+51
5 0090/0000 LENGTH(AH 3656 BK 3054)
018 "DIA CIRC CONCR
0080/2851 LEN=0055 INSTALLED UNKN
TR.BEAVER CK
STRUCTURE LENGTH 15 FT
0080/2145 BMSID 66/0177/0080/2112
018 "DIA CIRC CONCR
0080/1886 LEN=0046 INSTALLED UNKN

DIR: B TOTAL LEN: 9.569 MI. DIST: 08-4 SR: 177
LEFT MUN: WARRINGTON T RIGHT MUN: WARRINGTON T

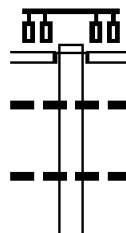
EXTRACT DATE: 11/25/2024 ROADWAY MANAGEMENT SYSTEM PAGE NUMBER: 201
PRINT DATE: 11/26/2024 SLD COUNTY/SR - ANNUAL PRINT COUNTY: YORK

DIR: B TOTAL LEN: 9.569 MI. DIST: 08-4 SR: 177
LEFT MUN: WARRINGTON T RIGHT MUN: WARRINGTON T

(T844)	0040/0198 005775 FT	==		005775 FT	2 0 66006 0 01 0427+59
				5 0040/0000	LENGTH(AH 2277 BK 2383)
					G. PINCHOT STATE PARK R
LAKEVIEW CT (T845)	0030/2019	==		0030/2140	(PARK)
					018 "DIA CIRC METAL
		---		0030/1972	LEN=0058 INSTALLED UNKN
		---		0030/1397	018 "DIA CIRC CONCR UNKN
		---		0030/0938	LEN=0050 INSTALLED UNKN
		---		0030/0938	018 "DIA CIRC CONCR UNKN
		---		0030/0504	LEN=0064 INSTALLED UNKN
		---		0030/0504	018 "DIA CIRC CONCR UNKN
PINETOWN RD (SR4031 SEG 0010/0000)	0030/0385 003392 FT	==		0030/0053	BMS EN 66/0177/0030/0000
				003392 FT	2 0 66006 0 01 0403+75
					BEAVER CR./PINCHOT LAKE
				5 0030/0000	BMS BG 66/0177/0030/0000
					LENGTH(AH 2383 BK 1272)
		---		0020/0842	015 "DIA CIRC METAL
		---		0020/0842	LEN=0066 INSTALLED UNKN
		---		0020/0678	030 "DIA CIRC METAL
				0020/0678	LEN=0053 INSTALLED UNKN
	002120 FT			002120 FT	1 1 00273 0 00 0020+99
				5 0020/0000	LENGTH(AH 1272 BK 2120)
					WARRINGTON TOWNHOUSES
		==		0010/1800	(PRDR)
					015 "H 00 "W MULT CONCR
		---		0010/0661	LEN=0040 INSTALLED UNKN
		---		0010/0371	BMS EN 66/0177/0010/0360
					1 1 00273 0 00 0003+73
					WET WEATHER
				0010/0360	BMS BG 66/0177/0010/0360
		---		0010/0026	018 "DIA CIR PLASTIC
		---		0010/0026	LEN=0144 INSTALLED UNKN
	000000 FT			000000 FT	1 1 00273 0 00 0000+00
					NC RO
					SS TOWN RD
					CARLISLE RD
					(SR0074 SEG 0920/0000)
				INTER-BK	CARLISLE RD
					(SR0074 SEG 0920/0000)
OLD YORK RD (SR4026 SEG 0180/2760)	0010/0000			5 0010/0000	MFC BEGIN = D
					LENGTH(AH 2120 BK 0000)

EXTRACT DATE: 11/25/2024 ROADWAY MANAGEMENT SYSTEM PAGE NUMBER: 200
PRINT DATE: 11/26/2024 SLD COUNTY/SR - ANNUAL PRINT COUNTY: YORK
DIR: B TOTAL LEN: 12.794 MI. DIST: 08-4 SR: 124
LEFT MUN: LOWER WINDSOR T RIGHT MUN: LOWER WINDSOR T

067551 FT



067534 FT
INTER-AHD WOODBINE RD
(SR0425 SEG 0480/2228)
CRALEY RD
(SR0624 SEG 0150/0000)
0280/2032 018 "DIA CIRC CONCR
0280/1991 LEN=0056 INSTALLED UNKN
0280/1180 021 "DIA CIRC CONCR
LEN=0150 INSTALLED UNKN
036 "DIA CIRC CONCR

EXTRACT DATE: 11/25/2024 ROADWAY MANAGEMENT SYSTEM PAGE NUMBER: 199
PRINT DATE: 11/26/2024 SLD COUNTY/SR - ANNUAL PRINT COUNTY: YORK

DIR: B TOTAL LEN: 12.794 MI. DIST: 08-4 SR: 124
LEFT MUN: LOWER WINDSOR T RIGHT MUN: LOWER WINDSOR T

1 0 00332 0 01 0693+02 065519 FT
FORGE HILL RD
(T759) 0280/0000

062916 FT

1 0 00332 0 01 0647+24 060900 FT
CIRCLE DR
(T755) 0260/0000
LC FOR CIRCLE DR
(CONN) 0250/3061

Station	Length	Material	Status
0280/0337	065502 FT	LEN=0052	INSTALLED UNKN
0280/0000	LENGTH(AH 2032 BK 2603)		
0270/1908	015 "DIA	CIRC CONCR	INSTALLED UNKN
0270/1363	024 "DIA	CIRC CONCR	INSTALLED UNKN
0270/1100	036 "DIA	CIRC CONCR	INSTALLED UNKN
0270/0512	018 "DIA	CIRC CONCR	INSTALLED UNKN
0270/0300	018 "DIA	CIRC CONCR	INSTALLED UNKN
062899 FT	1 0 00332 0 01 0667+97		
0270/0000	LENGTH(AH 2603 BK 2016)		
0260/1785	015 "DIA	CIRC CONCR	INSTALLED UNKN
0260/1575	030 "DIA	CIRC CONCR	INSTALLED UNKN
0260/1194	030 "DIA	CIRC CONCR	INSTALLED UNKN
0260/1074	PINE HOLLOW RD (T755)		
0260/0850	048 "DIA	CIRC CONCR	INSTALLED UNKN
0260/0340	015 "DIA	CIRC CONCR	INSTALLED UNKN
060883 FT	LEN=0030	INSTALLED UNKN	
0260/0000	LENGTH(AH 2016 BK 3237)		
0250/2995	015 "DIA	CIRC CONCR	INSTALLED UNKN
0250/2648	BMS EN 66/0124/0250/2532 1 0 00332 0 01 0640+27		
0250/2532	P3 CABIN CREEK BMS BG 66/0124/0250/2532		
0250/2490	012 "DIA	CIRC CONCR	INSTALLED UNKN
0250/2340	015 "DIA	CIRC CONCR	INSTALLED UNKN
0250/2069	012 "DIA	CIRC CONCR	INSTALLED UNKN

DIST: 08-4 SR: 124
RIGHT MUN: LOWER WINDSOR T

DIST: 08-4 SR: 124
RIGHT MUN: EAST PROSPECT B

DIR: B TOTAL LEN: 12.794 MI. DIST: 08-4 SR: 124
LEFT MUN: LOWER WINDSOR T RIGHT MUN: LOWER WINDSOR T

CONIFER LN
(PRDR)

0180/0903

1 0 00332 0 01 0470+22 043229 FT
CANADOCHLY RD
(T788)

0180/0000

LANCO TIMBER FRAMES RD
(PRDR)

0170/0270
041598 FT

BLUESTONE RD
(SR2019 SEG 0010/0000) 0160/1357

038376 FT

0180/2472 LEN=0056 INSTALLED UNKN

0180/1470 015 "DIA CIRC METAL
LEN=0050 INSTALLED UNKN

043212 FT

5 0180/0000 LENGTH(AH 2564 BK 1631)
SPYKER LN
(PRDR)

0170/1399

0170/0520 018 "DIA CIRC CONCR
LEN=0030 INSTALLED UNKN

5 041581 FT 1 0 00332 0 01 0453+70
0170/0000 LENGTH(AH 1631 BK 3222)
BUSER FARM LN
(PRDR)

0160/3146

0160/2500 018 "DIA CIRC METAL
LEN=0040 INSTALLED UNKN
036 "DIA CIRC CONCR
0160/1940 LEN=0040 INSTALLED UNKN

0160/1323 BARCROFT RD
(T790)

0160/0659 018 "DIA CIRC METAL
LEN=0025 INSTALLED UNKN

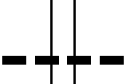
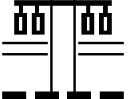


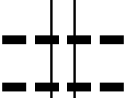
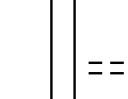
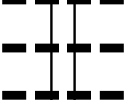
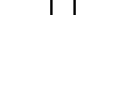
0160/0013 BMSBN 66/0124/0160/0000
038359 FT 1 0 00332 0 01 0421+75

5 0160/0000 TRIB. CABIN CREEK
BMSBG 66/0124/0160/0000
LENGTH(AH 3222 BK 3154)

0150/1759 036 "DIA CIRC METAL
LEN=0042 INSTALLED UNKN

0150/0613 RED FRONT RD
(T762)

DIR: B TOTAL LEN: 12.794 MI. DIST: 08-4 SR: 124
LEFT MUN: LOWER WINDSOR T RIGHT MUN: LOWER WINDSOR T

035222 FT		0150/0010	018 "DIA CIRC METAL
		035205 FT	LEN=0050 INSTALLED UNKN
032906 FT		0150/0000	1 0 00332 0 01 0390+27
		0140/2300	MT PISCAH RD (SR2009 SEG 0110/0000)
031177 FT		0140/0057	BMSBG 66/0124/0140/0000
		0140/0027	WINDSOR T
0130/1604		032889 FT	1 0 00332 0 01 0367+04
		0140/0000	P3 KREUTZ CREEK
0120/2840		0130/1315	BMSBG 66/0124/0140/0000
		0130/0910	LENGTH(AH 2316 BK 1729)
0120/2328		0130/0650	015 "DIA CIRC CONCR
		0130/0380	LEN=0027 INSTALLED UNKN
0120/2200		031160 FT	018 "DIA CIRC CONCR
		0130/0000	LEN=0027 INSTALLED UNKN
0120/1900		0120/2840	024 "DIA CIRC CONCR
		0120/2328	LEN=0027 INSTALLED UNKN
0120/1610		0120/2200	015 "DIA CIRC CONCR
		0120/1900	LEN=0027 INSTALLED UNKN
0120/1610		0120/1610	018 "DIA CIRC CONCR
		0120/1610	LEN=0027 INSTALLED UNKN

EXTRACT DATE: 11/25/2024 ROADWAY MANAGEMENT SYSTEM PAGE NUMBER: 194
PRINT DATE: 11/26/2024 SLD COUNTY/SR - ANNUAL PRINT COUNTY: YORK

DIR: B TOTAL LEN: 12.794 MI. DIST: 08-4 SR: 124
LEFT MUN: WINDSOR T RIGHT MUN: WINDSOR T

		028081 FT	0120/0516	024 "DIA CIRC CONCR LEN=0045 INSTALLED UNKN
			0120/0012	036 "DIA CIRC METAL LEN=0066 INSTALLED UNKN
			028064 FT	1 0 00332 0 01 0318+80 FREYSVILLE RD (SR2001 SEG 0040/0000)
			0120/0000	LENGTH(AH 3096 BK 2960)
			0110/1950	030 "DIA CIRC CONCR LEN=0040 INSTALLED UNKN
			0110/1064	HOMEWOOD RD (T620)
			0110/0672	CRESCENT RD (T621)
			0110/0023	018 "DIA CIRC METAL LEN=0030 INSTALLED 1996
			025104 FT	
1 0 00332 0 01 0289+00 025121 FT			0110/0000	LENGTH(AH 2960 BK 2583)
COUNTRY BY-WAY			0100/2299	NINA DR (TWP)
(T768)			0100/2292	032 "DIA CIR UNKNOWN LEN=0124 INSTALLED 1996
			0100/0933	MOUNTAIN RD (T766)
			0100/0410	024 "DIA CIRC CONCR LEN=0030 INSTALLED UNKN
1 0 00332 0 01 0263+17 022538 FT			0100/0000	LENGTH(AH 2583 BK 2380)
LOCUST GROVE RD			0090/1185	024 "DIA CIRC CONCR LEN=0030 INSTALLED UNKN
(SR2015 SEG 0010/0000) 0100/0000			020141 FT	1 0 00332 0 01 0239+34 CHRISTENSEN RD (T764)
			0090/0000	LENGTH(AH 2380 BK 3841)
			0080/3374	024 "DIA CIRC CONCR LEN=0063 INSTALLED UNKN

EXTRACT DATE: 11/25/2024 ROADWAY MANAGEMENT SYSTEM PAGE NUMBER: 193
PRINT DATE: 11/26/2024 SLD COUNTY/SR - ANNUAL PRINT COUNTY: YORK

DIR: B TOTAL LEN: 12.794 MI. DIST: 08-4 SR: 124
LEFT MUN: WINDSOR T RIGHT MUN: WINDSOR T

COUNTRY LN
(TWP)

0080/2141

NICHOLAS LN
(PRDR)

0070/2077

CLARE LN
(T764)

0070/0674

HENRY LN
(T705)

0070/0384
013918 FT

EDGEWOOD RD
(SR0024 SEG 0430/0000)
WINDSOR
SPRINGGETTSBURY T

0070/0000

CHAMBERS RD
(TWP)

0061/2757

0080/3180	095 "DIA CIRC CONCR LEN=0098 INSTALLED UNKN
0080/2257	018 "DIA CIRC CONCR LEN=0100 INSTALLED UNKN
0080/1820	MILLER DR (T652)
0080/0743	030 "DIA CIRC CONCR LEN=0039 INSTALLED UNKN
0080/0244	018 "DIA CIRC CONCR LEN=0027 INSTALLED UNKN
016300 FT	1 0 00332 0 01 0201+14
0080/0000	LENGTH(AH 3841 BK 2399)
0070/2036	024 "DIA CIRC CONCR LEN=0033 INSTALLED UNKN
0070/1717	STARVIEW DR (TWP)
0070/1134	MEADOW HILL DR (T892)
0070/0551	STARLIGHT DR (T850)
013901 FT	1 0 00332 0 01 0176+80
NC EAST	ST PROSPECT RD
	CAPEHORN ROAD
	(SR0024 SEG 0430/0000)
	MFC BEGIN = D
	WINDSOR
	YORK T
0070/0000	LENGTH(AH 2399 BK 3443)
0060/3262	024 "DIA CIRC METAL LEN=0044 INSTALLED UNKN
0060/2757	CHAMBERS RD (TWP)
0060/2498	024 "DIA CIRC METAL LEN=0047 INSTALLED UNKN
0060/2248	024 "DIA CIRC METAL LEN=0047 INSTALLED UNKN

EXTRACT DATE: 11/25/2024 ROADWAY MANAGEMENT SYSTEM PAGE NUMBER: 192
PRINT DATE: 11/26/2024 SLD COUNTY/SR - ANNUAL PRINT COUNTY: YORK

DIR: B TOTAL LEN: 12.794 MI. DIST: 08-4 SR: 124
LEFT MUN: YORK T RIGHT MUN: YORK T

PLYMOUTH RD (T749)	0061/1606	==	==	0060/2247	018 "DIA CIRC CONCR LEN=0047 INSTALLED UNKN YORK
				0060/1943	SPRINGETTSBURY T
				0060/1722	022"H 44"W ELLIP CONC LEN=0056 INSTALLED UNKN PLYMOUTH RD
				0060/1606	(T749)
				0060/1327	018 "DIA CIRC CONCR LEN=0037 INSTALLED UNKN CAMBRIDGE RD
CAMBRIDGE RD (T939)	0061/1145	==	==	0060/1145	(T939)
				0060/0774	018 "DIA CIRC CONCR LEN=0044 INSTALLED UNKN
0 0 00000 0 00 0000+00 010475 FT				010458 FT	1 0 00332 0 01 0142+36
HARTFORD RD (T872)					HARTFORD RD
LENGTH(AH 3443 BK 2288) 0061/0000	5	==	==	5 0060/0000	(T872)
				0050/2244	LENGTH(AH 3443 BK 2288)
				0050/1942	018 "DIA CIRC CONCR LEN=0054 INSTALLED UNKN 018 "DIA CIRC CONCR LEN=0060 INSTALLED UNKN
0 0 00000 0 00 0000+00 008187 FT				008170 FT	1 0 00332 0 01 0115+10
GREENSPRINGS DR (TWP)					GREENSPRINGS DR
LENGTH(AH 2288 BK 1407) 0051/0000	5	==	==	5 0050/0000	(TWP)
024 "DIA CIRC CONCR LEN=0090 INSTALLED UNKN 0041/1380					LENGTH(AH 2288 BK 1394)
018 "DIA CIRC METAL LEN=0074 INSTALLED UNKN 0041/1066					
TO 2005/0070 SH (CONN) 0041/0948		==			
018 "DIA CIRC CONCR LEN=0044 INSTALLED UNKN 0041/0866					
HAINES RD (SR2005 SEG 0070/1010)					HAINES RD
				0040/0785	(SR2005 SEG 0070/1010)
015 "DIA CIRC CONCR LEN=0046 INSTALLED UNKN 0041/0568					
018 "DIA CIRC CONCR LEN=0373 INSTALLED UNKN 0041/0552					
				0040/0493	TO 2005/0071 SH (CONN)
RAMP J RD					

EXTRACT DATE: 11/25/2024 ROADWAY MANAGEMENT SYSTEM PAGE NUMBER: 191
PRINT DATE: 11/26/2024 SLD COUNTY/SR - ANNUAL PRINT COUNTY: YORK

DIR: B TOTAL LEN: 12.794 MI. DIST: 08-4 SR: 124
LEFT MUN: SPRINGETTSBURY T RIGHT MUN: SPRINGETTSBURY T

(SR8011 SEG 0750/0000) 0041/0382
015 "DIA CIRC CONCR
LEN=0046 INSTALLED UNKN 0041/0364
018 "DIA CIRC CONCR
LEN=0373 INSTALLED UNKN 0041/0348

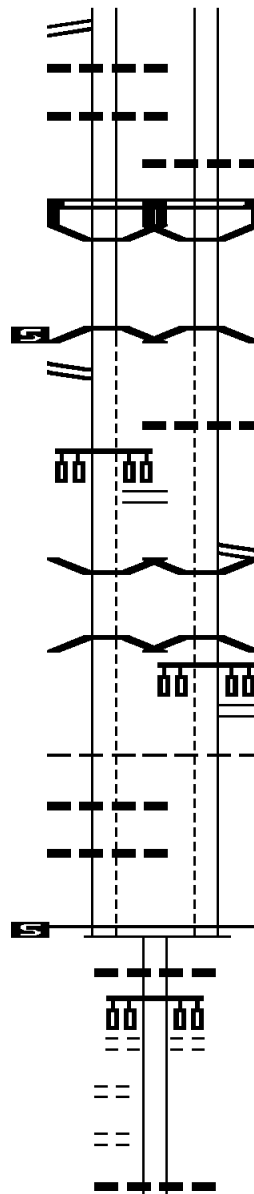
SIGN: 4 CHORD TRUSS
BMSID 66/0124/0040/0260 0041/0260
BMSSEN 66/0124/0040/0000 0041/0181
1 0 00332 0 00 0105+61 006780 FT
I-83 NB
BMSBG 66/0124/0040/0000
LENGTH(AH 1407 BK 1027) 0041/0000
RAMP I RD
(SR8011 SEG 0500/0602) 0031/0930

RAMP L RD
(SR8011 SEG 0252/0000) 0031/0549

BMSSEN 66/0124/0030/0396 0031/0432
1 0 00332 0 00 0095+15
MILL CREEK
BMSBG 66/0124/0030/0396 0031/0367

SPRINGETTSBURY
SPRING GARDEN T 0031/0310
048 "DIA CIRC CONCR
LEN=0088 INSTALLED UNKN 0031/0280
018 "DIA CIRC CONCR
LEN=0052 INSTALLED UNKN 0031/0150
1 0 00332 0 00 0095+15 005753 FT
MFC BEGIN = B
LENGTH(AH 1027 BK 2487) 0031/0000

BRUNK LN
(TWP) 0020/1617
BRUNK LN
(TWP) 0020/1251



0040/0270
0040/0260
0040/0181
006776 FT

0040/0000

0030/0753

0030/0679
0030/0632

0030/0567

0030/0539

0030/0495

005753 FT

0030/0000

0020/2348

0020/2019

0020/1047

018 "DIA CIRC CONCR
LEN=0033 INSTALLED UNKN
SIGN: 4 CHORD TRUSS
BMSID 66/0124/0040/0260
BMSSEN 66/0124/0040/0000
1 0 00332 0 00 0105+61
I-83 NB
BMSBG 66/0124/0040/0000
LENGTH(AH 1394 BK 1023)

018 "DIA CIRC CONCR
LEN=0020 INSTALLED UNKN

RAMP M RD
(SR8011 SEG 0260/1278)
BMSSEN 66/0124/0030/0396
1 0 00332 0 00 0100+81
MILL CREEK
BMSBG 66/0124/0030/0396
RAMP L RD
(SR8011 SEG 0252/0000)

SPRINGETTSBURY
SPRING GARDEN T

1 0 00332 0 00 0095+15
MFC BEGIN = B
LENGTH(AH 1023 BK 2487)
018 "DIA CIRC CONCR
LEN=0032 INSTALLED UNKN
GREENHILL RD
(T318)

042 "DIA CIRC CONCR
LEN=0044 INSTALLED UNKN

EXTRACT DATE: 11/25/2024 ROADWAY MANAGEMENT SYSTEM PAGE NUMBER: 190
PRINT DATE: 11/26/2024 SLD COUNTY/SR - ANNUAL PRINT COUNTY: YORK

DIR: B TOTAL LEN: 12.794 MI. DIST: 08-4 SR: 124
LEFT MUN: SPRING GARDEN T RIGHT MUN: SPRING GARDEN T

YALE ST
(T334)

0020/0446
003266 FT

HILL ST
(T330)

0010/2792

SUNLIGHT AL
(TWP)

0010/1918

PROSPECT ST
(TWP)

0010/0372

SHERMAN ST
(CITY)

0010/0000
000000 FT



003266 FT 1 0 00332 0 00 0070+26
OGONTZ ST
(T332)

5 0020/0000 LENGTH(AH 2487 BK 3266)
HILL ST
(SR3023 SEG 0040/0940)

0010/2792
0010/2571 MIDLAND AV
(T328)
0010/2271 LANCASTER AV
(TWP)

0010/1780 012 "DIA CIRC OTHER
LEN=0033 INSTALLED UNKN
ALBEMARLE ST
(T324)
0010/1756

0010/1043 GREENE AL
(TWP)
0010/0896 012 "DIA CIRC OTHER
LEN=0033 INSTALLED UNKN
WHEATLYN DR
(T322)
0010/0439 012 "DIA CIRC METAL
LEN=0033 INSTALLED UNKN
NC MT ROSE AV

0010/0372 NORWAY ST
(T320)
0010/0366 012 "DIA CIRC METAL
LEN=0057 INSTALLED UNKN
SPRING GARDEN
0010/0339 YORK CITY C
DALLAS ST
(CITY)
0010/0146 012 "DIA CIRC OTHER
LEN=0061 INSTALLED UNKN
000000 FT 1 0 00332 0 00 0037+55
NC PR
INTER-BK PROSPECT ST
(CITY)

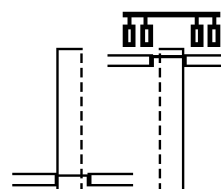
5 0010/0000 MFC BEGIN = B
000000 FT LENGTH(AH 3266 BK 0100)
7008/0000 LENGTH(AH 0100 BK 0000)

EXTRACT DATE: 11/25/2024 ROADWAY MANAGEMENT SYSTEM PAGE NUMBER: 189
PRINT DATE: 11/26/2024 SLD COUNTY/SR - ANNUAL PRINT COUNTY: YORK

DIR: B TOTAL LEN: 14.520 MI. DIST: 08-4 SR: 116
LEFT MUN: WEST MANCHESTER T RIGHT MUN: WEST MANCHESTER T

SALEM CHURCH RD
(TWP)
LINCOLN HW
{SR0030 SEG 0191/0000}
{SR0030 SEG 0190/0000}

INTER-AHD



076593 FT
INTER-AHD

0334/0739

SALEM CHURCH RD
(TWP)
LINCOLN HW
{SR0030 SEG 0191/0000}
{SR0030 SEG 0190/0000}

EXTRACT DATE: 11/25/2024 ROADWAY MANAGEMENT SYSTEM PAGE NUMBER: 188
PRINT DATE: 11/26/2024 SLD COUNTY/SR - ANNUAL PRINT COUNTY: YORK

DIR: B TOTAL LEN: 14.520 MI. DIST: 08-4 SR: 116
LEFT MUN: WEST MANCHESTER T RIGHT MUN: WEST MANCHESTER T

0335/0702

1 0 00230 0 02 0769+13 075963 FT
BAIRS RD
(T490)
MFC BEGIN = B
LENGTH(AH 0702 BK 2421) 0335/0000

DARLINGTON RD
(T479)

0330/0729
073542 FT

070784 FT

KEVIN DR
(T499)

0310/0673
069280 FT

0334/0605 TO 0030/0190 SH
(CONN)
075854 FT 1 0 00230 0 02 0769+13
BAIRS RD
(T490)
MFC BEGIN = B
LENGTH(AH 0739 BK 2421)

0334/0000
0330/1759 BMS EN 66/0116/0330/1747
1 0 00230 0 02 0762+24
TR. CODORUS C
0330/1747 BMSBG 66/0116/0330/1747
018 "DIA CIRC METAL
0330/1072 LEN=0050 INSTALLED UNKN

073433 FT 1 0 00230 0 02 0744+98
WOLF'S CHURCH RD
(T483)
0330/0000 LENGTH(AH 2421 BK 2758)

0320/1958 018 "DIA CIRC CONCR
LEN=0036 INSTALLED UNKN
0320/1492 036 "DIA CIRC CONCR
LEN=0052 INSTALLED UNKN

0320/0392 018 "DIA CIRC METAL
LEN=0042 INSTALLED UNKN
070675 FT 1 0 00230 0 02 0717+63
WEST MANCHESTER
JACKSON T
0320/0000 LENGTH(AH 2758 BK 1504)

0310/0621 024 "DIA CIRC METAL
LEN=0121 INSTALLED UNKN
069171 FT 1 0 00230 0 02 0702+05
STOVERSTOWN RD
(SR3061 SEG 0070/2295)
0310/0000 LENGTH(AH 1504 BK 2686)
012 "DIA CIRC CONCR
0300/2660 LEN=0121 INSTALLED UNKN
PINE SPRINGS BL

EXTRACT DATE: 11/25/2024 ROADWAY MANAGEMENT SYSTEM PAGE NUMBER: 187
PRINT DATE: 11/26/2024 SLD COUNTY/SR - ANNUAL PRINT COUNTY: YORK

DIR: B TOTAL LEN: 14.520 MI. DIST: 08-4 SR: 116
LEFT MUN: JACKSON T RIGHT MUN: JACKSON T

BIESECKER RD
(SR3061 SEG 0080/0000) 0300/1493

066594 FT

063002 FT

NASHVILLE BL
(T399) 0280/1959

LITTLE CREEK RD
(T451) 0280/1519

==	0300/2407	(T506)	
---	0300/2391	018 "DIA CIRC CONCR LEN=0034	INSTALLED UNKN
---	0300/1530	015 "DIA CIRC METAL LEN=0060	INSTALLED UNKN
00 00	0300/1493	MYERS RD (T502)	
==	0300/0876	CEDARLYN RD (T495)	
==	0300/0200	FARM HOUSE LN (T497)	
	066485 FT	1 0 00230 0 02 0675+28 036"H 60"W CONC STRUCT LEN=0050	INSTALLED UNKN
---	0300/0000	LENGTH(AH 2686 BK 3592)	
==	0290/2876	ALPINE DR (TWP)	
---	0290/2745	018 "DIA CIR PLASTIC LEN=0068	INSTALLED UNKN
---	0290/1175	015 "DIA CIRC CONCR LEN=0036	INSTALLED UNKN
	062893 FT	1 0 00230 0 02 0639+36 MARTIN RD (T400)	
==	0290/0000	LENGTH(AH 3592 BK 2857)	
---	0280/2019	024 "DIA CIRC CONCR LEN=0127	INSTALLED UNKN
---	0280/1960	018 "DIA CIRC CONCR LEN=0173	INSTALLED UNKN
==	0280/1825	BMS EN 66/0116/0280/1811 1 0 00230 0 02 0628+96	
	0280/1811	TR. CODORUS C BMSBG 66/0116/0280/1811	
==			

EXTRACT DATE: 11/25/2024 ROADWAY MANAGEMENT SYSTEM PAGE NUMBER: 186
PRINT DATE: 11/26/2024 SLD COUNTY/SR - ANNUAL PRINT COUNTY: YORK

DIR: B TOTAL LEN: 14.520 MI. DIST: 08-4 SR: 116
LEFT MUN: JACKSON T RIGHT MUN: JACKSON T

	060145 FT		060036 FT	1 0 00230 0 02 0610+79 (AAR 872292F) #TRKS 01
		+++++	5 0280/0000	LENGTH(AH 2857 BK 3761)
		-----	0270/1773	015"H 21"W ELLIP METAL LEN=0035 INSTALLED UNKN
GLENVIEW RD (BORO)	0270/1209	== ==	0270/1209	SPRENKLE RD (T455)
		-----	0270/1199	018 "DIA CIRC CONCR LEN=0040 INSTALLED UNKN
		-----	0270/0768	018 "DIA CIRC CONCR LEN=0065 INSTALLED UNKN
		-----		NC HANOVER RD
		-----	0270/0138	JACKSON
				SPRING GROVE B
		-----	0270/0080	042"H 00"W MULT CONCR LEN=0092 INSTALLED UNKN
	056384 FT		056275 FT	1 0 00230 0 02 0574+27
			5 0270/0000	MFC BEGIN = B LENGTH(AH 3761 BK 0609)
FOR SR 0116E TO 0116W (CONN) SPRING GROVE - MAIN ST (BORO) SPRING GROVE - MAIN ST (BORO) ROTHS CHURCH RD (SR3059 SEG 0005/0000) (SR3059 SEG 0004/0000)	0263/0529	C 3 =		
	0263/0475	C		
ROTHS CHURCH RD (SR3059 SEG 0004/0000) (SR3059 SEG 0005/0000) SPRING GROVE - MAIN ST (BORO) SPRING GROVE - MAIN ST (BORO) W HANOVER ST	0263/0392	= C	0262/0406	FOR SR 0116E TO 0116W (CONN) SPRING GROVE - MAIN ST (BORO)

EXTRACT DATE: 11/25/2024 ROADWAY MANAGEMENT SYSTEM PAGE NUMBER: 185
PRINT DATE: 11/26/2024 SLD COUNTY/SR - ANNUAL PRINT COUNTY: YORK

DIR: B TOTAL LEN: 14.520 MI. DIST: 08-4 SR: 116
LEFT MUN: SPRING GROVE B RIGHT MUN: SPRING GROVE B

{SR3072 SEG 0160/0070}
{SR3072 SEG 0161/0070} 0263/0331

W HANDOVER ST
{SR3072 SEG 0161/0070}
{SR3072 SEG 0160/0070}
SPRING GROVE - MAIN ST
(BORO) 0263/0279
SPRING GROVE - MAIN ST
(BORO)
FOR SR 0116W TO 0116E
(CONN) 0263/0227
0 0 00000 0 00 0000+00 055666 FT
MFC BEGIN = B
LENGTH(AH 0718 BK 0522) 0263/0000

0262/0302 SPRING GROVE - MAIN ST
(BORO)
FOR SR 0116W TO 0116E
(CONN)

055666 FT 0 0 00000 0 00 0000+00
MFC BEGIN = B
LENGTH(AH 0609 BK 0522)
T.CODORUS
STRUCTURE LENGTH 10 FT
BMSID 66/0116/0260/0920
SPRING VILLAGE DR
(BORO)
018 "DIA CIRC CONCR
LEN=0035 INSTALLED UNKN
018 "DIA CIRC CONCR
LEN=0038 INSTALLED UNKN
018 "DIA CIRC CONCR
LEN=0038 INSTALLED UNKN
055144 FT 1 0 00230 0 02 0561+58
HOKE ST
(BORO)
0260/0000 LENGTH(AH 0522 BK 1671)
THIRD AV
(BORO)
SECOND AV
(BORO)
FIRST AV
(BORO)
042 "DIA CIRC OTHER
LEN=0032 INSTALLED UNKN
018 "DIA CIRC CONCR
LEN=0032 INSTALLED UNKN
0250/0000 LENGTH(AH 1671 BK 2193)
018 "DIA CIRC CONCR
LEN=0032 INSTALLED UNKN
COLLEGE AV
(BORO)

0260/0510
0260/0485
0260/0470
0260/0374
0260/0150
055144 FT
0250/1329
0250/0870
0250/0425
0250/0422
0250/0074
053473 FT
0240/2103
0240/2075

055144 FT

1 0 00230 0 02 0544+87 053473 FT
JACKSON ST
(SR3057 SEG 0010/0000) 0250/0000

EXTRACT DATE: 11/25/2024 ROADWAY MANAGEMENT SYSTEM PAGE NUMBER: 184
PRINT DATE: 11/26/2024 SLD COUNTY/SR - ANNUAL PRINT COUNTY: YORK

DIR: B TOTAL LEN: 14.520 MI. DIST: 08-4 SR: 116
LEFT MUN: SPRING GROVE B RIGHT MUN: SPRING GROVE B

CHURCH ST
(BORO)

0240/0684

GLATFELTER CO RD
(PRDR)

0240/0538

051280 FT

GLATFELTER CO RD
(PRDR)

0230/1241

GLATFELTER CO RD
(PRDR)

0230/0338
049276 FT

0240/1898	015 "DIA CIRC CONCR LEN=0032 INSTALLED UNKN CONSTITUTION AV
0240/1560	(BORO)
0240/1268	015 "DIA CIRC CONCR LEN=0032 INSTALLED UNKN
0240/1069	030 "DIA CIRC CONCR LEN=0031 INSTALLED UNKN
0240/1008	(AAR 535219F) #TRKS 01 RAILROAD ST
0240/0991	(BORO)
0240/0716	018 "DIA CIRC CONCR LEN=0115 INSTALLED UNKN
0240/0590	012 "DIA CIRC METAL LEN=0030 INSTALLED UNKN CHURCH ST
0240/0538	(BORO)
0240/0106	015 "DIA CIRC METAL LEN=0044 INSTALLED UNKN
051280 FT	1 0 00230 0 02 0523+09 (AAR 872285V) #TRKS 02
0240/0000	NC MA IN ST LENGTH (AH 2193 BK 2004)
0230/1862	018 "DIA CIRC CONCR LEN=0027 INSTALLED UNKN
0230/1858	PRIVATE OVERPASS
0230/1813	OP ID 66/0116/0230/1833 BMS EN 66/0116/0230/1658
0230/1691	SPRING GROVE NORTH CODORUS T
0230/1658	1 0 00230 0 01 0502+66 WEST BRANCH CADORUS CRE
0230/1622	BMSBG 66/0116/0230/1658 036 "DIA CIRC CONCR
0230/1412	LEN=0084 INSTALLED UNKN GLATFELTER CO RD
0230/1241	(PRDR) ROCKERY RD
0230/0968	(T447)
0230/0613	018 "DIA CIR PLASTIC LEN=0098 INSTALLED UNKN GLATFELTER CO RD
0230/0338	(PRDR) LEHMAN RD
049276 FT	(SR3078 SEG 0010/0000)
	1 0 00230 0 01 0502+66 JEFFERSON RD

EXTRACT DATE: 11/25/2024 ROADWAY MANAGEMENT SYSTEM PAGE NUMBER: 183
PRINT DATE: 11/26/2024 SLD COUNTY/SR - ANNUAL PRINT COUNTY: YORK

DIR: B TOTAL LEN: 14.520 MI. DIST: 08-4 SR: 116
LEFT MUN: NORTH CODORUS T RIGHT MUN: NORTH CODORUS T

MILL LN
(T380)

0220/1222

GLADFELTER PAPER MILL
(PRDR)

0220/0312
047012 FT

045136 FT

042162 FT

		(SR0516 SEG 0280/1912)
5	0230/0000	LENGTH(AH 2004 BK 2264)
	0220/2238	BMSSEN 66/0116/0220/2205
		1 0 00230 0 01 0501+64
		TRIB TO CODORUS CREEK
	0220/2205	BMSBG 66/0116/0220/2205
		FOR 0116 AND 0516
	0220/1986	(CONN)
		054"H 66"W CON BOX CUL
	0220/1563	LEN=0056 INSTALLED UNKN
		018 "DIA CIRC CONCR
	0220/1144	LEN=0072 INSTALLED UNKN
		018 "DIA CIRC CONCR
	0220/1028	LEN=0042 INSTALLED UNKN
		018 "DIA CIRC CONCR
	0220/0691	LEN=0038 INSTALLED UNKN
	0220/0312	(APRA) GLADFELTER PAPER
	047012 FT	1 0 00230 0 01 0479+57
5	0220/0000	LENGTH(AH 2264 BK 1876)
		015"H 21"W ELLIP CONC
	0210/1170	LEN=0048 INSTALLED 2004
		018 "DIA CIRC CONCR
	0210/0861	LEN=0042 INSTALLED UNKN
	045136 FT	1 0 00230 0 01 0460+81
		COLONIAL VALLEY RD
		(SR3053 SEG 0040/0000)
5	0210/0000	LENGTH(AH 1876 BK 2974)
		015 "DIA CIRC CONCR
	0200/2968	LEN=0095 INSTALLED UNKN
		015"H 21"W ELLIP CONC
	0200/2669	LEN=0045 INSTALLED UNKN
		018 "DIA CIRC CONCR
	0200/2476	LEN=0048 INSTALLED UNKN
		014"H 23"W ELLIP CONC
	0200/0635	LEN=0040 INSTALLED 2011
		015"H 21"W ELLIP CONC
	0200/0473	LEN=0045 INSTALLED UNKN
	0200/0020	BMSSEN 66/0116/0200/0000
	042162 FT	1 0 00230 0 01 0431+11
		TR. CODORUS

DIST: 08-4 SR: 116
RIGHT MUN: NORTH CODORUS T

EXTRACT DATE: 11/25/2024 ROADWAY MANAGEMENT SYSTEM PAGE NUMBER: 181
PRINT DATE: 11/26/2024 SLD COUNTY/SR - ANNUAL PRINT COUNTY: YORK

DIR: B TOTAL LEN: 14.520 MI. DIST: 08-4 SR: 116
LEFT MUN: HEIDELBERG T RIGHT MUN: HEIDELBERG T

Stationing	Notes	Stationing	Notes
030892 FT		0160/0011	BMS EN 66/0116/0160/0000
		030892 FT	1 0 00230 0 01 0318+76
			024 "DIA CIRC METAL
			LEN=0008 INSTALLED UNKN
			TR.OIL CK.
		0160/0000	BMSBG 66/0116/0160/0000
			LENGTH(AH 2177 BK 1902)
		0150/0753	014"H 23"W ELLIP CONC
			LEN=0032 INSTALLED 2011
028990 FT		028990 FT	1 0 00230 0 01 0299+57
		0150/0000	LENGTH(AH 1902 BK 2038)
SPRING ST			LONGVIEW DR
(T399)		0140/1673	(T387)
0140/1673			032 "DIA CIRC CONCR
		0140/1355	LEN=0054 INSTALLED UNKN
		0140/0048	018 "DIA CIRC METAL
		026952 FT	LEN=0075 INSTALLED UNKN
1 0 00230 0 01 0279+39 026952 FT		0140/0000	LENGTH(AH 2038 BK 1976)
JACOBS MILL RD			018"H 26"W ELLIP CONC
(SR3045 SEG 0080/0000) 0140/0000		0130/1685	LEN=0037 INSTALLED 2015
			024 "DIA CIRC CONCR
		0130/1575	LEN=0047 INSTALLED 2015
		0130/0552	014"H 23"W ELLIP CONC
			LEN=0038 INSTALLED 2015
		0130/0028	014"H 23"W ELLIP CONC
024976 FT		024976 FT	LEN=0040 INSTALLED 2015
			1 0 00230 0 01 0260+23
			SMITH STATION RD
		0130/0000	(SR3045 SEG 0070/3071)
			LENGTH(AH 1976 BK 3576)
		0120/2725	BMS EN 66/0116/0120/2674
			1 0 00230 0 01 0250+66
			T.OIL CR.
		0120/2710	BMSBG 66/0116/0120/2674

EXTRACT DATE: 11/25/2024 ROADWAY MANAGEMENT SYSTEM PAGE NUMBER: 180
PRINT DATE: 11/26/2024 SLD COUNTY/SR - ANNUAL PRINT COUNTY: YORK

DIR: B TOTAL LEN: 14.520 MI. DIST: 08-4 SR: 116
LEFT MUN: HEIDELBERG T RIGHT MUN: HEIDELBERG T

GITTS RUN RD
(T344)

021400 FT

0120/0000

018400 FT

WILSON AV

0120/0689 018 "DIA CIRC METAL
LEN=0036 INSTALLED UNKN
014"H 23"W ELLIP CONC
0120/0675 LEN=0039 INSTALLED 2015
014"H 23"W ELLIP CONC
0120/0562 LEN=0037 INSTALLED 2015
021400 FT 1 0 00230 0 01 0223+62
018 "DIA CIRC CONCR
LEN=0083 INSTALLED 2015
0120/0000 LENGTH(AH 3576 BK 3000)
017"H 26"W ELLIP CONC
0110/2696 LEN=0050 INSTALLED UNKN
014"H 23"W ELLIP CONC
0110/2639 LEN=0047 INSTALLED 2015
015 "DIA CIRC METAL
LEN=0036 INSTALLED UNKN
014"H 23"W ELLIP CONC
0110/1802 LEN=0048 INSTALLED 2015
015 "DIA CIRC METAL
LEN=0036 INSTALLED UNKN
0110/1045 030 "DIA CIR PLASTIC
LEN=0040 INSTALLED 2004
018 "DIA CIRC CONCR
LEN=0083 INSTALLED 2015
0110/0195 1 0 00230 0 01 0193+62
018400 FT CANNERY RD
(T373)
NC YORK RD
HEIDELBERG
PENN T
0110/0000 LENGTH(AH 3000 BK 1938)
0100/1880 (AAR 832104F)#TRKS 02
036 "DIA CIRC METAL
LEN=0034 INSTALLED UNKN
DEAGEN RD
(T359)
018 "DIA CIRC CONCR
LEN=0038 INSTALLED UNKN
(APRA) HANOVER FOOD
GRANDVIEW RD
(SR3068 SEG 0060/1383)

POE


DIR: B TOTAL LEN: 14.520 MI. DIST: 08-4 SR: 116
LEFT MUN: PENN T RIGHT MUN: PENN T

(T339)


0100/0774
016462 FT




0100/0774
016462 FT 1 0 00230 0 01 0174+66
018 "DIA CIRC CONCR
LEN=0045 INSTALLED UNKN
S 0100/0000 LENGTH(AH 1938 BK 2995)
018 "DIA CIR PLASTIC
0090/2827 LEN=0010 INSTALLED 1998



0090/1877 024 "DIA CIRC METAL
LEN=0042 INSTALLED UNKN



0090/1219 TR.CODORUS C
STRUCTURE LENGTH 8 FT
BMSID 66/0116/0090/1219
068"H 92"W ELLIP METAL
0090/1205 LEN=0054 INSTALLED UNKN
LITTLETON DR




0090/1039 (T345)
024"H 28"W ELLIP METAL
0090/0742 LEN=0001 INSTALLED UNKN



ALVIN AV
(T347)

0090/0638




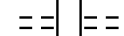
0090/0623 HIRTLAND AV
(T347)
015 "DIA CIRC METAL
LEN=0001 INSTALLED UNKN
013467 FT 1 0 00230 0 01 0144+42
BLOOMING GROVE RD
(SR0216 SEG 0010/0000)



013467 FT




S 0090/0000 LENGTH(AH 2995 BK 1841)
RUEL AV
0080/1551 (TWP)
0080/1165 BREEZEWOOD DR
(T318)



SPRING GARDEN ST
(TWP)

0080/0583



0080/0426 PARK ST
(TWP)
0080/0178 BMSID 66/0116/0080/0159
1 0 00230 0 01 0127+65
TR.CODOR.CK.
0080/0159 BMSBG 66/0116/0080/0159
018 "DIA CAST IRON
0080/0154 LEN=0019 INSTALLED UNKN
011626 FT



1 0 00230 0 01 0126+78 011626 FT
MUMMA AV
(TWP)

0080/0000



S 0080/0000 LENGTH(AH 1841 BK 2648)

EXTRACT DATE: 11/25/2024 ROADWAY MANAGEMENT SYSTEM PAGE NUMBER: 178
PRINT DATE: 11/26/2024 SLD COUNTY/SR - ANNUAL PRINT COUNTY: YORK

DIR: B TOTAL LEN: 14.520 MI. DIST: 08-4 SR: 116
LEFT MUN: PENN T RIGHT MUN: PENN T

ALLEY (TWP)	0070/2155	==	0070/1942	ALLEY (TWP)
ALLEY (TWP)	0070/1841	==	0070/1631	CENTER ST (TWP)
		==	0070/1397	BROOKSIDE AV (TWP)
BAER AV (T328)	0070/1167	==	0070/1155	BAER AV (T328)
UNNAMED AL (TWP)	0070/1014	==	0070/0950	UNNAMED AL (TWP)
		==	0070/0940	024 " DIA CIRC METAL LEN=0030 INSTALLED UNKN
LOCUST ST (T329)	0070/0760	==	0070/0760	PETER ST (T329)
		==	0070/0513	UNNAMED AL (TWP)
		==	0070/0241	JOHN ST (T326)
UNNAMED AL (TWP)	0070/0050 008978 FT	==	008978 FT	1 0 00230 0 01 0099+63 TOWNSHIP 0404 RT (T404) PENN HANOVER B
UNNAMED AL (BORO)	0060/3070	==	0070/0000	LENGTH(AH 2648 BK 3148)
ORCHARD ST (BORO)	0060/2836	==	0060/2954	UNNAMED AL (BORO)
SPRING AV (BORO)	0060/2576	==	0060/2592	SPRING AV (BORO)
		==	0060/2498	ORCHARD ST (BORO)
		==	0060/2200	018 " DIA CAST IRON LEN=0035 INSTALLED UNKN PLEASANT ST

EXTRACT DATE: 11/25/2024 ROADWAY MANAGEMENT SYSTEM PAGE NUMBER: 177
PRINT DATE: 11/26/2024 SLD COUNTY/SR - ANNUAL PRINT COUNTY: YORK

DIR: B TOTAL LEN: 14.520 MI. DIST: 08-4 SR: 116
LEFT MUN: HANOVER B RIGHT MUN: HANOVER B

UNNAMED AL
(BORO)

0060/1804

UNNAMED AL
(BORO)

0060/1569

1 0 00230 0 01 0068+15 005830 FT
BROADWAY ST (SR0194 SEG 0030/0000) 0060/0000
RAILROAD ST (BORO) 0050/0290

1 0 00230 0 01 0065+02 005529 FT
CARLISLE ST (SR0094 SEG 0150/0000) 0050/0000

0060/2123 (BORO)
0060/1985 UNNAMED AL (BORO)
0060/1729 HANOVER ST (BORO)
0060/1463 012"H 15"W BOX CULVRT*
LEN=0030 INSTALLED UNKN
UNNAMED AL (BORO)
0060/1414 UNNAMED AL (BORO)
0060/1187 015"H 15"W **UNKNOWN**
LEN=0032 INSTALLED UNKN
MIDDLE ST (BORO)
0060/0951 012"H 24"W CON BOX CUL
LEN=0030 INSTALLED UNKN
UNNAMED AL (BORO)
0060/0690 012"H 24"W CON BOX CUL
LEN=0030 INSTALLED UNKN
WALNUT ST (BORO)
0060/0472 024" DIA CIR UNKNOWN
LEN=0030 INSTALLED UNKN
NC YORK ST
0060/0000 LENGTH(AH 3148 BK 0301)
0050/0290 RAILROAD ST (BORO)
0050/0278 BALTIMORE ST
005529 FT (SR0094 SEG 0150/0000)
0050/0000 LENGTH(AH 0301 BK 0793)
TO PARKING (BORO)
0040/0688 WARD AL (BORO)
0040/0522 FRANKLIN ST (BORO)
0040/0245

EXTRACT DATE: 11/25/2024 ROADWAY MANAGEMENT SYSTEM PAGE NUMBER: 176
PRINT DATE: 11/26/2024 SLD COUNTY/SR - ANNUAL PRINT COUNTY: YORK

DIR: B TOTAL LEN: 14.520 MI. DIST: 08-4 SR: 116
LEFT MUN: HANOVER B RIGHT MUN: HANOVER B

	004736 FT	---	0040/0025	001"H 01"W **UNKNOWN**
			004736 FT	LEN=0001 INSTALLED UNKN
				1 0 00230 0 01 0057+00
				CENTENNIAL AV
				(BORO)
				NC FREDERICK ST
				FREDERICK ST
			0040/0000	(SR0194 SEG 0020/2102)
				LENGTH(AH 0793 BK 1574)
			0030/1302	COLLEGE AV
				(BORO)
			0030/1127	024 "DIA CIRC METAL
				LEN=0036 INSTALLED UNKN
				CHESTNUT ST
				(BORO)
			0030/1046	
UNNAMED AL (BORO)	0030/0949	==		
			0030/0878	018 "DIA CIRC CONCR
				LEN=0026 INSTALLED UNKN
			0030/0868	018 "DIA CIRC METAL
				LEN=0026 INSTALLED UNKN
				UNNAMED AL
			0030/0828	(BORO)
GAIL ST (BORO)	0030/0765	==		
			0030/0686	UNNAMED AL
				(BORO)
			0030/0555	012 "DIA CIRC METAL
				LEN=0001 INSTALLED UNKN
			0030/0539	POPLAR ST
				(BORO)
PARK AV (BORO)	0030/0523	==		
			0030/0348	RECYCLING WY
				(BORO)
UNNAMED AL (BORO)	0030/0262	==		
			0030/0208	UNNAMED AL
				(BORO)
	003162 FT		003162 FT	1 0 00231 0 00 0031+80
			0030/0000	LENGTH(AH 1574 BK 1807)
			0020/1807	(AAR 540853A)#TRKS 02
PENNSYLVANIA AV (BORO)	0020/1766	==		
			0020/1558	PINE ST
				(BORO)
UNNAMED AL (BORO)	0020/1451	==		

EXTRACT DATE: 11/25/2024 ROADWAY MANAGEMENT SYSTEM PAGE NUMBER: 175
PRINT DATE: 11/26/2024 SLD COUNTY/SR - ANNUAL PRINT COUNTY: YORK

DIR: B TOTAL LEN: 14.520 MI. DIST: 08-4 SR: 116
LEFT MUN: HANOVER B RIGHT MUN: HANOVER B

JACKSON ST
(BORO)

0020/1175

UNNAMED AL
(BORO)

0020/0954

UNNAMED AL
(BORO)

0020/0760

HIGH ST
(BORO)
THIRD ST
(BORO)

0020/0355

0020/0277
001355 FT

COMMERCE ST
(BORO)

0010/0235

000000 FT

0020/1430 015 "DIA CIRC CONCR
LEN=0001 INSTALLED UNKN
UNNAMED AL
(BORO)
0020/1310 018 "DIA CIR PLASTIC
LEN=0001 INSTALLED UNKN
0020/1209 YOUNG CR
(BORO)
0020/1128 015 "DIA CIRC CONCR
LEN=0001 INSTALLED UNKN
0020/0985 PRINCESS ST
(BORO)
0020/0895 UNNAMED AL
(BORO)
0020/0736 SOUTH ST
(BORO)
0020/0604 NC HIGH ST
001355 FT 1 0 00231 0 00 0013+55
NC 3RD ST
ST VINCENT LN
(BORO)
5 0020/0000 LENGTH(AH 1807 BK 1355)
015 "DIA CIRC CONCR
0010/1148 LEN=0028 INSTALLED UNKN
QUEEN ST
(BORO)
0010/0977 FILBERT ST
(BORO)
0010/0486 015"H 00"W MULT CAST I
LEN=0030 INSTALLED UNKN
0010/0265 UNNAMED AL
(BORO)
0010/0021 1 0 00231 0 00 0000+00
000000 FT NC TH
INTER-BK HANOVER RD
(SR0116 SEG 0490/3601)
MFC BEGIN = B
BK-ADAMS (01)
5 0010/0000 LENGTH(AH 1355 BK 0000)

EXTRACT DATE: 11/25/2024 ROADWAY MANAGEMENT SYSTEM PAGE NUMBER: 174
PRINT DATE: 11/26/2024 SLD COUNTY/SR - ANNUAL PRINT COUNTY: YORK

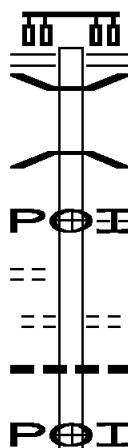
DIR: B TOTAL LEN: 5.383 MI. DIST: 08-4 SR: 114
LEFT MUN: FAIRVIEW T RIGHT MUN: FAIRVIEW T

YORK RD
(T960)

028422 FT

0130/0928

026656 FT



028422 FT OLD YORK RD
(SR1003 SEG 0100/0000)
0130/1766
0130/1460 BMS EN 66/0114/0130/1441
1 0 00250 0 05 1415+43
T.YEL.BRECH
0130/1441 BMSBG 66/0114/0130/1441
(APRA) ROMEO'S TRAILER
MOBILE HOME PARK RD
0130/1297 (PRDR)

FAIRVIEW RD
(T959)
001"H 01"W ELLIP METAL
LEN=0003 INSTALLED UNKN
0130/0012
026656 FT 1 0 00250 0 05 1401+43
(APRA) ADRM
SPRINGERS LN

PAGE NUMBER: 173
COUNTY: YORK

DIST: 08-4 SR: 114
RIGHT MUN: FAIRVIEW T

Station	Frequency	Power	Mode	Remarks
5	0130/0000			(T970) LENGTH(AH 1766 BK 2712)
	0120/2696			01B "DIA CIR UNKNOWN
				LEN=0040 INSTALLED UNKN
	0120/2085			01B "DIA CIRC METAL
				LEN=0165 INSTALLED UNKN
	0120/1462			NORMANDY MEM DR
				(SR1018 SEG 0010/0000)
	0120/1411			01B "DIA CIR PLASTIC
				LEN=0040 INSTALLED UNKN
	0120/1360			036 "DIA CIR PLASTIC
				LEN=0035 INSTALLED UNKN
	0120/1288			PA TPK (1-76)
				OP ID 66/7076/9902/4229
	0120/1114			024 "DIA CIR PLASTIC
				LEN=0060 INSTALLED UNKN
				EVERGREEN RD
	0120/1080			(T970)
	0120/0232			024 "DIA CIRC CONCR
	023944 FT			LEN=0085 INSTALLED UNKN
				1 0 00250 0 04 1371+81
				GAUMER RD
				(T971)
5	0120/0000			LENGTH(AH 2712 BK 1131)
	0110/1131			060 "DIA CIRC CONCR
				LEN=0050 INSTALLED UNKN
				RAMP V RD
	0110/0972			(SR8033 SEG 0010/0982)
				RAMP W RD
	0110/0951			(SR8033 SEG 0020/0000)
	0110/0171			BMS EN 66/0114/0110/0000
	022813 FT			1 0 00250 0 04 1360+50
				I-83
	0110/0000			BMS BG 66/0114/0110/0000
5				LENGTH(AH 1131 BK 2809)
	0100/2675			RAMP U RD
				(SR8033 SEG 0260/0756)
	0100/2657			RAMP T RD
				(SR8033 SEG 0250/0000)
	0100/2370			CRESCENT DR
				(T492)
				01B "DIA CIRC CONCR

EXTRACT DATE: 11/25/2024 ROADWAY MANAGEMENT SYSTEM PAGE NUMBER: 172
PRINT DATE: 11/26/2024 SLD COUNTY/SR - ANNUAL PRINT COUNTY: YORK

DIR: B TOTAL LEN: 5.383 MI. DIST: 08-4 SR: 114
LEFT MUN: FAIRVIEW T RIGHT MUN: FAIRVIEW T

1 0 00250 0 04 1331+16 020004 FT
TIMBER LN
(T738) 0100/0000

1 0 00250 0 04 1313+50 018038 FT
STETLER RD
(T957) 0090/0000

1 0 00250 0 04 1301+13 016874 FT
OLD FORGE RD
(SR4020 SEG 0060/0717) 0080/0000

SPANGLER'S MILL RD
(SR4027 SEG 0010/0000) 0070/2376

-- --	0100/2365	LEN=0060	INSTALLED UNKN
-- --	0100/2130	024"H 36"W	ELLIP METAL
-- --	0100/1665	LEN=0050	INSTALLED UNKN
-- --	0100/1540	024"H 36"W	ELLIP METAL
-- --	0100/1247	LEN=0042	INSTALLED UNKN
==		024"H 36"W	ELLIP METAL
		LEN=0042	INSTALLED UNKN
		STEIGERWALT	HOLLOW RD
		(T957)	
	020004 FT		
==	5 0100/0000	LENGTH(AH 2809 BK 1966)	
-- --	0090/1440	015 "DIA	CIRC METAL
-- --	0090/0644	LEN=0032	INSTALLED UNKN
-- --	0090/0644	024"H 36"W	ELLIP METAL
-- --	018038 FT	LEN=0040	INSTALLED UNKN
==	5 0090/0000	LENGTH(AH 1966 BK 1164)	
-- --	0080/0440	024"H 36"W	ELLIP METAL
-- --	016874 FT	LEN=0038	INSTALLED UNKN
==	5 0080/0000	LENGTH(AH 1164 BK 3140)	
-- --	0070/2821	024 "DIA	CIRC CONCR
-- --	0070/2737	LEN=0030	INSTALLED UNKN
==		NULL RD	
-- --	0070/2577	(TWP)	
-- --		036"H 36"W	BOX CULVRT*
-- --		LEN=0040	INSTALLED UNKN
-- --	0070/2089	024 "DIA	CIR PLASTIC
-- --	0070/1854	LEN=0032	INSTALLED UNKN
-- --		024"H 36"W	ELLIP METAL
-- --		LEN=0035	INSTALLED UNKN
-- --	0070/1112	015"H 21"W	ELLIP METAL
-- --		LEN=0001	INSTALLED UNKN
-- --	0070/1051	024"H 36"W	ELLIP METAL
-- --		LEN=0026	INSTALLED UNKN
-- --	0070/1004	018 "DIA	CIRC METAL
-- --		LEN=0028	INSTALLED UNKN

EXTRACT DATE: 11/25/2024 ROADWAY MANAGEMENT SYSTEM PAGE NUMBER: 171
PRINT DATE: 11/26/2024 SLD COUNTY/SR - ANNUAL PRINT COUNTY: YORK

DIR: B TOTAL LEN: 5.383 MI. DIST: 08-4 SR: 114
LEFT MUN: FAIRVIEW T RIGHT MUN: FAIRVIEW T

1 0 00250 0 04 1269+56 013734 FT
RUDYTOWN RD
(T969) 0070/0000

011420 FT

ROBINS VIEW ROAD
(PRDR)

0050/1174

009747 FT

007392 FT

--	--	0070/0042	015 "DIA CIRC METAL
--	--	013734 FT	LEN=0085 INSTALLED UNKN
==	==	5 0070/0000	LENGTH(AH 3140 BK 2314)
--	--	0060/2132	018 "DIA CIRC METAL
==	==	0060/2088	LEN=0032 INSTALLED UNKN
--	--	0060/2056	NISSEL LN
--	--	0060/1287	(TWP)
--	--	0060/0448	024 "DIA CIRC METAL
--	--	011420 FT	LEN=0045 INSTALLED UNKN
>	<	5 0060/0000	024 "DIA CIR PLASTIC
==	==	0050/0994	LEN=0040 INSTALLED 2017
--	--	0050/0585	015 "H 21" W ELLIP METAL
--	--	0050/0017	LEN=0038 INSTALLED UNKN
--	--	009747 FT	1 0 00250 0 04 1246+22
==	==	5 0050/0000	TRIB TO YELLOW BREECHES
--	--	0040/0990	STRUCTURE LENGTH 12 FT
--	--	007392 FT	BMSID 66/0114/0060/0000
--	--	0030/2358	LENGTH(AH 2314 BK 1673)
--	--	0030/1560	015 "DIA CIRC METAL
--	--		LEN=0050 INSTALLED UNKN
--	--		018 "H 28" W ELLIP METAL
--	--		LEN=0001 INSTALLED UNKN
--	--		024 "DIA CIR PLASTIC
--	--		LEN=0050 INSTALLED UNKN
--	--		1 0 00250 0 04 1229+49
--	--		FISHING CREEK RD
--	--		(SR0262 SEG 0010/0000)
--	--		LENGTH(AH 1673 BK 2355)
--	--		024 "DIA CIRC METAL
--	--		LEN=0042 INSTALLED UNKN
--	--		1 0 00250 0 04 1207+68
--	--		LENGTH(AH 2355 BK 2508)
--	--		024 "DIA CIRC METAL
--	--		LEN=0046 INSTALLED UNKN
--	--		023 "H 15" W ELLIP METAL
--	--		LEN=0040 INSTALLED UNKN

EXTRACT DATE: 11/25/2024 ROADWAY MANAGEMENT SYSTEM PAGE NUMBER: 170
PRINT DATE: 11/26/2024 SLD COUNTY/SR - ANNUAL PRINT COUNTY: YORK

DIR: B TOTAL LEN: 5.383 MI. DIST: 08-4 SR: 114
LEFT MUN: FAIRVIEW T RIGHT MUN: FAIRVIEW T

		0030/0467	018 "DIA CIRC METAL LEN=0070 INSTALLED UNKN
		0030/0178	024 "DIA CIR PLASTIC
004884 FT		004884 FT	LEN=0092 INSTALLED 2015 1 0 00250 0 03 1182+35 NC LEWISBERRY RD LEWISBERRY RD (SR0382 SEG 0250/1338)
		0030/0000	LENGTH(AH 2508 BK 2417) 018 "DIA CIRC METAL
		0020/2302	LEN=0001 INSTALLED UNKN
		0020/1624	018 "DIA CIRC METAL LEN=0036 INSTALLED 2005
OLD STAGE RD (SR4025 SEG 0010/0000)	0020/1540	0020/1540	OLD STAGE RD (TWP)
		0020/1046	QUEEN ST (TWP)
002467 FT		002467 FT	1 0 00416 0 00 0024+17 LENGTH(AH 2417 BK 2467)
		0010/1700	036 "DIA CIRC METAL LEN=0045 INSTALLED UNKN
		0010/0694	BMS EN 66/0114/0010/0658 1 0 00416 0 00 0043+05 TRIB TO YELLOW BREECHES
		0010/0656	BMSBG 66/0114/0010/0658 NAUVOD RD
		0010/0639	(SR4029 SEG 0020/3441)
OAK HILL RD (T956)	0010/0528	0010/0239	018 "DIA CIRC CONCR LEN=0050 INSTALLED UNKN MOORES MOUNTAIN RD (SR4031 SEG 0150/1828)
		0010/0140	BMS EN 66/0114/0010/0000
		0010/0118	1 0 00416 0 00 0048+99
000000 FT		000000 FT	NC CEDARS RD INTER-BK LISBURN RD (SR0114 SEG 0330/2837) YELLOW BREECHES BMSBG 66/0114/0010/0000 MFC BEGIN = C BK-CUMBERLAND (21)
		0010/0000	LENGTH(AH 2467 BK 0000)

EXTRACT DATE: 11/25/2024 ROADWAY MANAGEMENT SYSTEM PAGE NUMBER: 169
PRINT DATE: 11/26/2024 SLD COUNTY/SR - ANNUAL PRINT COUNTY: YORK

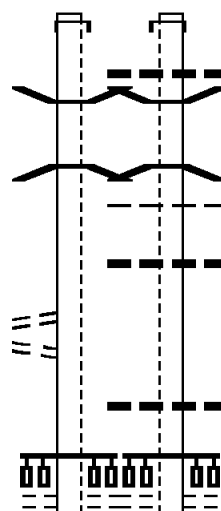
DIR: B TOTAL LEN: 8.997 MI. DIST: 08-4 SR: 94
LEFT MUN: PENN T RIGHT MUN: PENN T

AH-ADAMS (01) 047504 FT
CARLISLE PK INTER-AHD
(SR0094 SEG 0015/0000) 0191/1627

BMS EN 66/0094/0190/0913 0191/1028
0 0 00000 0 00 0000+00
T.S.BR.CONEW
BMSBG 66/0094/0190/0913 0191/0998

WETZEL DR
(TWP) 0191/0477
WETZEL DR
(TWP) 0191/0406

0 0 00000 0 00 0000+00 045877 FT
EISENHOWER DR
(BORO)



047504 FT
INTER-AHD
0190/1627
0190/1477
0190/1028
0190/0998
0190/0961
0190/0573

CARLISLE PK
(SR0094 SEG 0014/0000)
018 "DIA CIRC CONCR
LEN=0040 INSTALLED UNKN
BMS EN 66/0094/0190/0913
1 0 00342 0 00 0103+25
T.S.BR.CONEW
BMSBG 66/0094/0190/0913
PENN
HANOVER B
024 "DIA CIRC CONCR
LEN=0045 INSTALLED UNKN

0190/0315
045877 FT

024 "DIA CIRC METAL
LEN=0001 INSTALLED UNKN
1 0 00342 0 00 0094+08
EISENHOWER DR
(BORO)

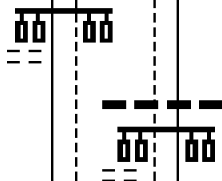
EXTRACT DATE: 11/25/2024 ROADWAY MANAGEMENT SYSTEM PAGE NUMBER: 168
PRINT DATE: 11/26/2024 SLD COUNTY/SR - ANNUAL PRINT COUNTY: YORK

DIR: B TOTAL LEN: 8.997 MI. DIST: 08-4 SR: 94
LEFT MUN: PENN T RIGHT MUN: HANOVER B

LENGTH(AH 1627 BK 2858) 0191/0000 5 0190/0000 LENGTH(AH 1627 BK 2858)

RADIO RD
(BORO)

0181/1461



0180/1450

024 "DIA CIRC METAL
LEN=0071 INSTALLED UNKN
RADIO RD
(BORO)

0180/1435

PENN
HANOVER B

0181/0750

0 0 00000 0 00 0000+00 043019 FT
(APRA) C.H. BITTINGER C
KUHN DR
(BORO)
DART DR
(BORO)

043019 FT

1 0 00342 0 00 0072+51
(APRA) C.H. BITTINGER C
KUHN DR
(BORO)
DART DR
(BORO)

MFC BEGIN = B

LENGTH(AH 2858 BK 2679) 0181/0000

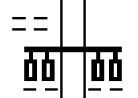


0180/0000

MFC BEGIN = B
LENGTH(AH 2858 BK 2679)
GRANT DR
(BORO)
UNNAMED AL
(BORO)

UNNAMED AL
(BORO)

0170/1911



0170/1555

CLEARVIEW RD
(BORO)

0170/1063

018 "DIA CIRC METAL
LEN=0001 INSTALLED UNKN
024 "DIA CIRC METAL
LEN=0048 INSTALLED UNKN

UNNAMED AL
(BORO)

0170/0577

ELM AV
(SR3098 SEG 0010/2688) 0170/0390
1 0 00342 0 00 0038+22 040340 FT
MAPLE AV
(BORO)
UNNAMED AL
(BORO)



0170/0390
040340 FT

ELM AV
(BORO)

5 0170/0000

LENGTH(AH 2679 BK 2282)

0160/2162

ALLEGHENY AV
(BORO)

DIR: B TOTAL LEN: 8.997 MI. DIST: 08-4 SR: 94
LEFT MUN: HANOVER B RIGHT MUN: HANOVER B

ERA PREFERRED PROP DR
(PRDR)
FIFTH ST
(BORO)
UNNAMED AL
(BORO)

0160/1961
0160/1680
0160/1495

FOURTH ST
(BORO)

0160/1258

UNNAMED AL
(BORO)
UNNAMED AL
(BORO)

0160/1018
0160/0785

THIRD ST
(BORO)

0160/0381

THIRD ST
(BORO)
CONEWAGO AV
(BORO)

0160/0310
0160/0134
038058 FT

COLLEGE AV



0160/2010 UNNAMED AL
(BORO)
0160/1961 (APRA) ERA PREFERRED PR
0160/1308 UNNAMED AL
(BORO)
0160/1077 STOCK ST
(BORO)
0160/0709 ACADEMY ST
(BORO)
0160/0450 UNNAMED AL
(BORO)
0160/0395 018 "DIA CIR UNKNOWN
LEN=0025 INSTALLED UNKN
0160/0359 (AAR 832115S)#TRKS 01
038058 FT 1 0 00342 0 00 0015+40
LIBRARY PL
(BORO)
0160/0000 LENGTH (AH 2282 BK 1540)
0150/1511 (AAR 540850E)#TRKS 01
WALL ST
(BORO)
0150/1295 PARK AV
(BORO)
0150/1048 GAIL ST
(BORO)
0150/0790 CHESTNUT ST
(BORO)
0150/0539 024 "DIA CAST IRON
0150/0505 LEN=0001 INSTALLED UNKN
BANK LN

EXTRACT DATE: 11/25/2024 ROADWAY MANAGEMENT SYSTEM PAGE NUMBER: 166
PRINT DATE: 11/26/2024 SLD COUNTY/SR - ANNUAL PRINT COUNTY: YORK

DIR: B TOTAL LEN: 8.997 MI.
LEFT MUN: HANOVER B

DIST: 08-4 SR: 94
RIGHT MUN: HANOVER B

(BORO)	0150/0278 036518 FT	==	==	0150/0278 (BORO) 036518 FT 1 0 00342 0 00 0000+00 NC CARLISLE ST BROADWAY ST (SR0116 SEG 0050/0000)
FREDERICK ST (SR0116 SEG 0050/0000)	0150/0000	==	==	5 0150/0000 LENGTH(AH 1540 BK 0784) EXCHANGE PL (BORO)
WALNUT ST (BORO)	0140/0249 035734 FT	==	==	0140/0511 (BORO) 0140/0267 WALNUT ST (BORO)
UNNAMED AL (BORO)	0130/2612	==	==	035734 FT 1 0 00190 0 00 0358+80 UNNAMED AL (BORO)
UNNAMED AL (BORO)	0130/1844	==	==	5 0140/0000 LENGTH(AH 0784 BK 2630) 024 "DIA CAST IRON 0130/2620 LEN=0054 INSTALLED UNKN
BOUNDARY AV (BORO)	0130/1108	==	==	MIDDLE ST (BORO)
UNNAMED AL (BORO)	0130/0822	==	==	0130/2371
UNNAMED AL (BORO)	0130/0468	==	==	HANOVER ST (BORO)
UNNAMED AL (BORO)	0130/0350	==	==	0130/1660 UNNAMED AL (BORO)
		==	==	0130/1392 (BORO) PLEASANT ST (BORO)
		==	==	0130/1256 (BORO) UNNAMED AL (BORO)
		==	==	0130/1171 (BORO)
		==	==	UNNAMED AL (BORO)
		==	==	0130/0804 (BORO) 018 "DIA CIR UNKNOWN 0130/0478 LEN=0001 INSTALLED UNKN
		==	==	MT ROYAL AV (BORO)
		==	==	UNNAMED AL

DIR: B TOTAL LEN: 8.997 MI. DIST: 08-4 SR: 94
LEFT MUN: HANOVER B RIGHT MUN: HANOVER B

		==	0130/0185	(BORO)
		==	0130/0015	018 "DIA CIRC CONCR
033104 FT		==	033104 FT	LEN=0030 INSTALLED UNKN
		==		1 0 00190 0 00 0331+32
		==		GRANGER ST
		==		(BORO)
		==		HANOVER
		==		PENN T
		==	5 0130/0000	LENGTH(AH 2630 BK 1754)
		==	0120/1730	018 "DIA CIRC CONCR
		==		LEN=0042 INSTALLED UNKN
UNNAMED AL		==		
(BORO)	0120/1716	==		
GRANGER ST		==		
(T325)	0120/1596	==		
		==	0120/1542	UNNAMED AL
		==		(TWP)
		==	0120/1343	UNNAMED AL
		==		(TWP)
UNNAMED AL	0120/1211	==		
(TWP)		==	0120/1111	UNNAMED AL
		==		(TWP)
MARTHA ST	0120/0960	==		
(T513)		==	0120/0918	UNNAMED AL
		==		(TWP)
		==		WIRT AV
		==		(T331)
		==	0120/0553	
031350 FT		==	031350 FT	1 0 00190 0 00 0313+50
		==		O'NEILL AV
		==		(T329)
		==	5 0120/0000	LENGTH(AH 1754 BK 3887)
		==	0110/3442	024 "DIA CIRC CONCR
		==		LEN=0001 INSTALLED UNKN
		==	0110/3433	FOOTER ST
		==		(T527)
		==	0110/3124	GRACE AV
		==		(TWP)
		==	0110/3063	024 "H 32 "W ELLIP METAL
		==		LEN=0050 INSTALLED UNKN
		==	0110/2973	018 "DIA CIRC CONCR
		==		LEN=0009 INSTALLED UNKN
GIANT PZ	0110/2803	==	0110/2803	
(PRDR)		==	0110/2712	018 "DIA CIRC CONCR
		==		LEN=0009 INSTALLED UNKN
		==	0110/2270	UNNAMED AL
		==		(TWP)

EXTRACT DATE: 11/25/2024 ROADWAY MANAGEMENT SYSTEM PAGE NUMBER: 164
PRINT DATE: 11/26/2024 SLD COUNTY/SR - ANNUAL PRINT COUNTY: YORK

DIR: B TOTAL LEN: 8.997 MI. DIST: 08-4 SR: 94
LEFT MUN: PENN T RIGHT MUN: PENN T

		==	0110/2101	UNNAMED AL (TWP)
		==	0110/1930	UNNAMED AL (TWP)
		---	0110/1800	024 " DIA CIRC CONCR LEN=0025 INSTALLED UNKN
		==	0110/1597	UNNAMED AL (TWP)
UNNAMED AL (TWP)	0110/1579	==		
		==	0110/1400	UNNAMED AL (TWP)
		==	0110/1355	BLACK ROCK RD (SR3070 SEG 0010/0000)
STACEY DR (T333)	0110/1297	==		
JANET ST (T319)	0110/0968	==		
1 0 00190 0 00 0274+63 027463 FT		00 00	027463 FT	
CLOVER LN (T317)	0110/0000	==	0110/0000	LENGTH(AH 3887 BK 1615)
		---	0100/0868	015 " DIA CIRC METAL LEN=0045 INSTALLED UNKN
		==	0100/0370	SQUIRE WY (TWP)
		==	0100/0188	PRIVATE DR (PRDR)
		---	0100/0085	024 " DIA CIRC METAL LEN=0060 INSTALLED UNKN
1 0 00190 0 00 0258+48 025848 FT			025848 FT	
WILLOW CT (T343)	0100/0000	==	0100/0000	LENGTH(AH 1615 BK 3446) (APRA) SMITH'S TRAILER
		POE	0090/3153	MELODIE LN (TWP)
HILLSIDE RD (TWP)	0090/2490	==		
GRANDVIEW RD (T315)	0090/2361	00 00	0090/2361	GRANDVIEW RD (SR3068 SEG 0010/0000)
		---	0090/1548	PENN WEST MANHEIM T
		---	0090/1457	018 " DIA CIRC CONCR LEN=0040 INSTALLED UNKN
MEADOW LN				

DIR: B TOTAL LEN: 8.997 MI.
LEFT MUN: WEST MANHEIM T

DIST: 08-4 SR: 94
RIGHT MUN: WEST MANHEIM T

(TWP) 0090/1259

00 00

0090/1259

SUNSET DR 022402 FT
(T309) 0090/0000
SIMPSON DR 0080/2515
(TWP)

==

==

==

==

==

==

00 00

==

==

PUMPING STATION RD 0080/1555
(T309)

UNNAMED RD 0080/1286
(TWP)

FAIRVIEW DR 019653 FT
(T509) 0080/0000

POI

==

==

==

==

00 00

==

00 00

==

==

==

==

UNKNOWN AL 0070/1591
(BORO)

RESERVOIR HTS DR 0070/0494
(TWP) 016630 FT

022402 FT 1 0 00190 0 00 0224+02
NC BALTIMORE ST
S 0090/0000 LENGTH(AH 3446 BK 2749)

0080/2135 018 "DIA CIRC CONCR
LEN=0040 INSTALLED UNKN

0080/1520 PUMPING STATION RD
(T309)

BRUNSWICK DR
(TWP)
0080/1131
0080/0884 018 "DIA CIRC CONCR
LEN=0050 INSTALLED UNKN

019653 FT 1 0 00190 0 00 0196+53
(APRA) WEST MANHEIM TWP
S 0080/0000 LENGTH(AH 2749 BK 3023)

0070/2323 015 "DIA CIRC METAL
LEN=0045 INSTALLED UNKN

0070/1620 UNKNOWN AL
(BORO)

0070/1160 COUNTRY LN
(T518)
0070/0826 015 "DIA CIRC METAL
LEN=0040 INSTALLED UNKN

0070/0494 1 0 00190 0 00 0166+30
016630 FT FUHRMAN MILL RD
(T516)

S 0070/0000 LENGTH(AH 3023 BK 2466)
0060/2098 018 "DIA CIRC CONCR
LEN=0040 INSTALLED UNKN
0060/1782 018 "DIA CIRC ALUMIN
LEN=0046 INSTALLED UNKN

EXTRACT DATE: 11/25/2024 ROADWAY MANAGEMENT SYSTEM PAGE NUMBER: 162
PRINT DATE: 11/26/2024 SLD COUNTY/SR - ANNUAL PRINT COUNTY: YORK

DIR: B TOTAL LEN: 8.997 MI. DIST: 08-4 SR: 94
LEFT MUN: WEST MANHEIM T RIGHT MUN: WEST MANHEIM T

1 0 00190 0 00 0141+64 014164 FT
SHORBS HILL RD
(T514) 0060/0000

PRDR-UNNAMED RD
(PRDR) 0050/1040

011699 FT

UNNAMED AL
(TWP) 0040/0473

1 0 00190 0 00 0095+29 009529 FT
TOLLGATE RD
(T302) 0040/0000
UNNAMED AL
(TWP) 0030/2456

0060/1125	024 "DIA CIRC CONCR LEN=0057 INSTALLED UNKN PHEASANT RIDGE RD (TWP)
0060/0773	018 "DIA CIRC CONCR LEN=0138 INSTALLED UNKN WEST MANHEIM TWP BUILDI (PRDR)
0060/0450	018 "DIA CIRC CONCR LEN=0045 INSTALLED UNKN MICHELLE WY (T411)
0060/0000	HERITAGE DR (T415) 018 "DIA CIRC METAL LEN=0070 INSTALLED UNKN
0050/1855	1 0 00190 0 00 0116+99 UTZ DR (T413) LENGTH(AH 2465 BK 2170)
0050/1843	PATWIL PL (TWP) 030 "DIA CIRC CONCR LEN=0024 INSTALLED UNKN HARGET DR (TWP)
0050/0835	UNNAMED AL (TWP)
0050/0670	0040/0271 009529 FT LENGTH(AH 2170 BK 2969)
011699 FT	018 "DIA CIRC CONCR LEN=0048 INSTALLED UNKN PLEASANT HILL RD (T302)
0050/0000	024 "DIA CIRC CONCR LEN=0060 INSTALLED UNKN
0040/1124	
0040/1026	
0040/0823	
0040/0271	
009529 FT	
0040/0000	
0030/2425	
0030/2416	
0030/1635	

DIR: B TOTAL LEN: 8.997 MI. DIST: 08-4 SR: 94
LEFT MUN: WEST MANHEIM T RIGHT MUN: WEST MANHEIM T

DIR: N TOTAL LEN: 39.640 MI. DIST: 08-4 SR: 83
LEFT MUN: FAIRVIEW T RIGHT MUN: FAIRVIEW T

BMS EN 66/0083/0390/0561 0391/0629
1 0 00333 0 03 1715+86
TPK RAMP SOUTH
BMS BG 66/0083/0390/0561 0391/0576

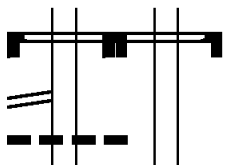
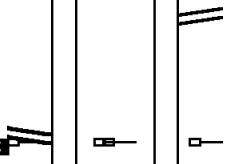
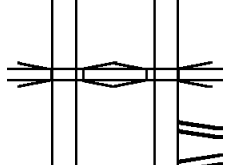
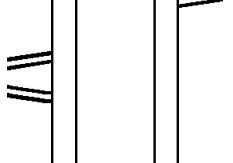
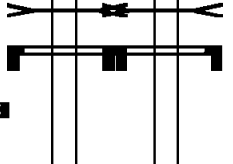
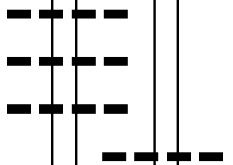
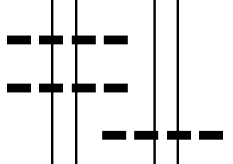
```

0390/1668 BMS EN 66/0083/0390/1569
1 0 00333 0 03 1729+34
LIMEKILN RD
0390/1569 BMSBG 66/0083/0390/1569
0390/1147 BMS EN 66/0083/0390/1071
1 0 00333 0 03 1739+49
PA TPK.
0390/1048 BMSBG 66/0083/0390/1071
TURNPIKE RAMP RD
(TNPK)
0390/0805 BMS EN 66/0083/0390/0561
0390/0614 1 0 00333 0 03 1734+30
TPK RAMP SOUTH
0390/0561 BMSBG 66/0083/0390/0561

```

EXTRACT DATE: 11/25/2024 ROADWAY MANAGEMENT SYSTEM PAGE NUMBER: 159
PRINT DATE: 11/26/2024 SLD COUNTY/SR - ANNUAL PRINT COUNTY: YORK

DIR: N TOTAL LEN: 39.640 MI. DIST: 08-4 SR: 83
LEFT MUN: FAIRVIEW T RIGHT MUN: FAIRVIEW T

SIGN: 4 CHORD TRUSS BMSID 66/0083/0390/0490 0391/0541 RAMP E RD (SR8035 SEG 0260/0000) 0391/0381 018 "DIA CIRC CONCR LEN=0050 INSTALLED UNKN 0391/0256		0390/0523 SIGN: 4 CHORD TRUSS BMSID 66/0083/0390/0490
1 0 00333 0 03 1715+86 205589 FT RAMP G RD (SR8035 SEG 0250/1143) MILEPOST 039.00 LENGTH(AH 3321 BK 2641) 0391/0000		0390/0146 TURNPIKE RAMP RD (TNPK) 205971 FT 1 0 00333 0 03 1717+32 MILEPOST 039.00 0390/0000 LENGTH(AH 3330 BK 2640)
LEWISBERY RD OP ID 66/0114/0110/0000 0385/1722		0384/1725 LEWISBERY RD OP ID 66/0114/0110/0000 RAMP W RD 0384/1446 (SR8033 SEG 0020/1006) RAMP V RD 0384/1263 (SR8033 SEG 0010/0000)
RAMP U RD (SR8033 SEG 0260/0000) 0385/1275 RAMP T RD (SR8033 SEG 0250/0784) 0385/1082 T.YEL.BRECHS STRUCTURE LENGTH 17 FT BMSID 66/0083/0384/0863 0385/1009 SIGN: 4 CHORD TRUSS BMSID 66/0083/0384/0625 0385/0567 1 0 00333 0 03 1689+45 202948 FT LENGTH(AH 2641 BK 2662) 0385/0000		0384/0863 T.YEL.BRECHS STRUCTURE LENGTH 17 FT BMSID 66/0083/0384/0863 SIGN: 4 CHORD TRUSS BMSID 66/0083/0384/0625 1 0 00333 0 03 1689+45 203331 FT 0384/0000 LENGTH(AH 2640 BK 2640)
018 "DIA CIRC CONCR LEN=0070 INSTALLED UNKN 0381/1965 018 "DIA CIRC CONCR LEN=0090 INSTALLED UNKN 0381/1673 018 "DIA CIRC CONCR LEN=0090 INSTALLED UNKN 0381/1370		0380/1299 018 "DIA CIRC CONCR LEN=0050 INSTALLED UNKN
030 "DIA CIRC CONCR LEN=0052 INSTALLED UNKN 0381/1070 018 "DIA CIRC CONCR LEN=0048 INSTALLED UNKN 0381/0783		0380/0695 018 "DIA CIRC CONCR LEN=0038 INSTALLED UNKN
018 "DIA CIRC CONCR LEN=0048 INSTALLED UNKN 0381/0482		018 "DIA CIRC CONCR

EXTRACT DATE: 11/25/2024 ROADWAY MANAGEMENT SYSTEM PAGE NUMBER: 158
PRINT DATE: 11/26/2024 SLD COUNTY/SR - ANNUAL PRINT COUNTY: YORK

DIR: N TOTAL LEN: 39.640 MI. DIST: 08-4 SR: 83
LEFT MUN: FAIRVIEW T RIGHT MUN: FAIRVIEW T

024 "DIA CIRC CONCR LEN=0065 INSTALLED UNKN 0381/0253		0380/0385 LEN=0036 INSTALLED UNKN
1 0 00333 0 03 1663+56 200286 FT MILEPOST 038.00		0380/0115 018 "DIA CIRC CONCR 200691 FT 1 0 00333 0 03 1661+08 MILEPOST 038.00
LENGTH(AH 2662 BK 2647) 0381/0000		0380/0000 LENGTH(AH 2640 BK 2640)
018 "DIA CIRC CONCR LEN=0040 INSTALLED UNKN 0375/2511		
PLSNTVIEW RD		
OP ID 66/4056/0010/0000 0375/2352		0374/2346 OP ID 66/4056/0010/0000
		0374/2020 018 "DIA CIRC CONCR LEN=0042 INSTALLED UNKN
018 "DIA CIRC CONCR LEN=0046 INSTALLED UNKN 0375/1979		
018 "DIA CIRC CONCR LEN=0505 INSTALLED UNKN 0375/1745		
		0374/1720 018 "DIA CIRC CONCR LEN=0038 INSTALLED UNKN
		0374/1485 018 "DIA CIRC CONCR LEN=0042 INSTALLED UNKN
RAMP C RD (SR8031 SEG 0260/0000) 0375/1469		
RAMP D RD (SR8031 SEG 0250/0153) 0375/1348		
024 "DIA CIRC CONCR LEN=0085 INSTALLED UNKN 0375/1327		0374/1327 RAMP A RD (SR8031 SEG 0020/0231)
		0374/1225 018 "DIA CIRC CONCR LEN=0042 INSTALLED UNKN
018 "DIA CIRC CONCR LEN=0138 INSTALLED UNKN 0375/1204		
		0374/1176 RAMP B RD (SR8031 SEG 0010/0000)
		0374/0840 024 "DIA CIRC CONCR LEN=0145 INSTALLED UNKN
		0374/0500 018 "DIA CIRC CONCR LEN=0070 INSTALLED UNKN
		0374/0400 018 "DIA CIRC CONCR LEN=0050 INSTALLED UNKN
		0374/0150 018 "DIA CIRC CONCR LEN=0042 INSTALLED UNKN
1 0 00333 0 03 1638+40 197639 FT LENGTH(AH 2647 BK 2629) 0375/0000		1 0 00333 0 03 1638+40 LENGTH(AH 2640 BK 2640)
SIGN: CANTILEVER		
BMSID 66/0083/0371/2447 0371/2446		
030 "DIA CIRC METAL LEN=0095 INSTALLED UNKN 0371/2415		
		0370/2325 030 "DIA CIRC METAL LEN=0105 INSTALLED UNKN

EXTRACT DATE: 11/25/2024 ROADWAY MANAGEMENT SYSTEM PAGE NUMBER: 157
PRINT DATE: 11/26/2024 SLD COUNTY/SR - ANNUAL PRINT COUNTY: YORK

DIR: N TOTAL LEN: 39.640 MI. DIST: 08-4 SR: 83
LEFT MUN: FAIRVIEW T RIGHT MUN: FAIRVIEW T

072"H 60"W ELLIP METAL LEN=0160 INSTALLED UNKN 0371/1944	---	---	---	---	0370/1885	072"H 60"W ELLIP METAL LEN=0180 INSTALLED UNKN
					0370/1640	018 "DIA CIRC CONCR LEN=0050 INSTALLED UNKN
018 "DIA CIRC CONCR LEN=0060 INSTALLED UNKN 0371/1410	---	---	---	---	0370/1253	018 "DIA CIRC CONCR LEN=0038 INSTALLED UNKN
018 "DIA CIRC CONCR LEN=0045 INSTALLED UNKN 0371/1085 SIGN: CANTILEVER BMSID 66/0083/0371/1193 0371/1058	---	---	---	---		
					0370/0456	SIGN: CANTILEVER BMSID 66/0083/0370/0456
018 "DIA CIRC CONCR LEN=0050 INSTALLED UNKN 0371/0195	---	---	---	---	0370/0045	018 "DIA CIRC CONCR LEN=0055 INSTALLED UNKN
					0370/0004	018 "DIA CIRC CONCR LEN=0040 INSTALLED UNKN
1 0 00333 0 03 1616+57 195010 FT MILEPOST 037.00 LENGTH(AH 2629 BK 2615) 0371/0000	---	---	---	---	195411 FT	1 0 00333 0 03 1617+04 MILEPOST 037.00
PARK RD OP ID 66/4054/0010/0000 0365/2400	---	---	---	---	0370/0000	LENGTH(AH 2640 BK 2640) PARK RD
					0364/2413	OP ID 66/4054/0010/0000 DMS SIGN STRUCTURE
048"H 60"W CON BOX CUL LEN=0085 INSTALLED UNKN 0365/1992	---	---	---	---	0364/2262	BMSID 66/0083/0364/2112
					0364/1835	048"H 60"W CON BOX CUL LEN=0090 INSTALLED UNKN
					0364/1589	SIGN: CANTILEVER BMSID 66/0083/0364/1589
018 "DIA CIRC CONCR LEN=0042 INSTALLED UNKN 0365/1295	---	---	---	---	0364/1190	018 "DIA CIRC CONCR LEN=0040 INSTALLED UNKN
018 "DIA CIRC CONCR LEN=0050 INSTALLED UNKN 0365/0860	---	---	---	---	0364/0788	018 "DIA CIRC CONCR LEN=0040 INSTALLED UNKN
018 "DIA CIRC CONCR LEN=0050 INSTALLED UNKN 0365/0540	---	---	---	---	0364/0540	018 "DIA CIRC CONCR LEN=0050 INSTALLED UNKN
018 "DIA CIRC CONCR LEN=0050 INSTALLED UNKN 0365/0414	---	---	---	---	0364/0413	018 "DIA CIRC CONCR LEN=0065 INSTALLED UNKN
						018 "DIA CIRC CONCR

EXTRACT DATE: 11/25/2024 ROADWAY MANAGEMENT SYSTEM PAGE NUMBER: 156
PRINT DATE: 11/26/2024 SLD COUNTY/SR - ANNUAL PRINT COUNTY: YORK

DIR: N TOTAL LEN: 39.640 MI. DIST: 08-4 SR: 83
LEFT MUN: FAIRVIEW T RIGHT MUN: FAIRVIEW T

018 "DIA CIRC CONCR LEN=0046 INSTALLED UNKN 0365/0220	0364/0330 LEN=0055 INSTALLED UNKN
1 0 00333 0 03 1586+72 192395 FT LENGTH(AH 2615 BK 2616) 0365/0000	0364/0160 018 "DIA CIRC CONCR 192771 FT LEN=0042 INSTALLED UNKN 0364/0000 1 0 00333 0 03 1586+72 LENGTH(AH 2640 BK 2640) 018 "DIA CIRC CONCR LEN=0050 INSTALLED UNKN
RAMP R RD (SR8029 SEG 0500/0000) 0361/0627	0360/2540
RAMP O RD (SR8029 SEG 0510/0463) 0361/0206	0360/0760 018 "DIA CIRC CONCR LEN=0070 INSTALLED UNKN
042 "DIA CIRC CONCR LEN=0060 INSTALLED UNKN 0361/0052	0360/0370 018 "DIA CIRC CONCR LEN=0050 INSTALLED UNKN
1 0 00333 0 03 1535+79 189779 FT MILEPOST 036.00 LENGTH(AH 2616 BK 2683) 0361/0000 FISHING CREEK RD OP ID 66/0262/0060/0465 0355/2468	0360/0045 042 "DIA CIRC CONCR 190131 FT LEN=0110 INSTALLED UNKN 1 0 00333 0 03 1535+79 MILEPOST 036.00 LENGTH(AH 2640 BK 2689) FISHING CREEK RD OP ID 66/0262/0060/0465 0354/2454 018 "DIA CIRC CONCR LEN=0042 INSTALLED UNKN RAMP P RD (SR8029 SEG 0020/0460) RAMP O RD (SR8029 SEG 0010/0000) SIGN: CANTILEVER BMSID 66/0083/0354/1304 T.FISHING CK STRUCTURE LENGTH 13 FT BMSID 66/0083/0354/1150 0355/1100 015 "DIA CIRC CONCR LEN=0050 INSTALLED UNKN 0355/0818
T.FISHING CK STRUCTURE LENGTH 13 FT BMSID 66/0083/0354/1150 0355/1100	0354/2064 0354/2016 0354/1650 0354/1304 0354/1150
015 "DIA CIRC CONCR LEN=0050 INSTALLED UNKN 0355/0818	0354/0234 018 "DIA CIRC CONCR 187442 FT LEN=0158 INSTALLED UNKN 1 0 00333 0 03 1501+87 SIGN: CANTILEVER BMSID 66/0083/0354/0000 LENGTH(AH 2689 BK 2591)
1 0 00333 0 03 1501+87 187096 FT LENGTH(AH 2683 BK 2588) 0355/0000 018 "DIA CIRC CONCR	0354/0000

[illegible]

EXTRACT DATE: 11/25/2024 ROADWAY MANAGEMENT SYSTEM PAGE NUMBER: 154
PRINT DATE: 11/26/2024 SLD COUNTY/SR - ANNUAL PRINT COUNTY: YORK

DIR: N TOTAL LEN: 39.640 MI. DIST: 08-4 SR: 83
LEFT MUN: NEWBERRY T RIGHT MUN: NEWBERRY T

018 "DIA CIRC CONCR LEN=0036 INSTALLED UNKN 0341/0692	0340/1028 LEN=0053 INSTALLED UNKN VALLEY GREEN MALL EXIT 0340/1025 (SR8043 SEG 0750/0252) 018 "DIA CIRC CONCR 0340/0728 LEN=0038 INSTALLED UNKN
018 "DIA CIRC CONCR LEN=0036 INSTALLED UNKN 0341/0396 018 "DIA CIRC CONCR LEN=0036 INSTALLED UNKN 0341/0090 1 0 00333 0 03 1431+79 179229 FT MILEPOST 034.00 LENGTH(AH 2636 BK 2640) 0341/0000 ROADSIDE REST RD (SR9203 SEG 0010/1503) 0335/2628 018 "DIA CIRC CONCR LEN=0036 INSTALLED UNKN 0335/2446	0340/0433 018 "DIA CIRC CONCR LEN=0042 INSTALLED UNKN 179571 FT 1 0 00333 0 03 1431+79 MILEPOST 034.00 0340/0000 LENGTH(AH 2640 BK 2654)
SIGN: CANTILEVER BMSID 66/0083/0335/1609 0335/1609 FISHING CRK. STRUCTURE LENGTH 51 FT BMSID 66/0083/0334/1264 0335/1264 018 "DIA CIRC CONCR LEN=0050 INSTALLED UNKN 0335/0675	0334/2263 VALLEY GREEN MALL EXIT (SR8043 SEG 0010/0000) 018 "DIA CIRC CONCR 0334/2090 LEN=0050 INSTALLED UNKN SIGN: CANTILEVER 0334/1562 BMSID 66/0083/0334/1562 FISHING CRK. STRUCTURE LENGTH 51 FT 0334/1264 BMSID 66/0083/0334/1264
1 0 00333 0 03 1402+75 176589 FT LENGTH(AH 2640 BK 2660) 0335/0000	0334/0447 RAMP G RD (SR8025 SEG 0750/0728) 176917 FT 1 0 00333 0 03 1404+71 0334/0000 LENGTH(AH 2654 BK 2640) 042 "DIA CIRC METAL 0330/2444 LEN=0120 INSTALLED UNKN
SIGN: CANTILEVER BMSID 66/0083/0331/2407 0331/2407	0330/2302 015 "DIA CIRC CONCR LEN=0056 INSTALLED UNKN OLD SUSQ TR. 0330/2259 OP ID 66/0392/0040/0093 015 "DIA CIRC CONCR 0330/1970 LEN=0040 INSTALLED UNKN RAMP RD 0330/1860 (SR8025 SEG 0010/0000)
RAMP F RD (SR8025 SEG 0260/0000) 0331/1743 RAMP E RD	

EXTRACT DATE: 11/25/2024 ROADWAY MANAGEMENT SYSTEM PAGE NUMBER: 153
PRINT DATE: 11/26/2024 SLD COUNTY/SR - ANNUAL PRINT COUNTY: YORK

DIR: N TOTAL LEN: 39.640 MI. DIST: 08-4 SR: 83
LEFT MUN: NEWBERRY T RIGHT MUN: NEWBERRY T

(SR8025 SEG 0250/0343) 0331/1568

018 "DIA CIRC CONCR
LEN=0050 INSTALLED UNKN 0331/1485
018 "DIA CIRC CONCR
LEN=0050 INSTALLED UNKN 0331/1137

054 "DIA CIRC CONCR
LEN=0080 INSTALLED UNKN 0331/0306

1 0 00333 0 03 1379+30 173929 FT
MILEPOST 033.00
LENGTH(AH 2660 BK 2740) 0331/0000

012 "DIA CIRC CONCR
LEN=0050 INSTALLED UNKN 0325/1983
012 "DIA CIRC CONCR
LEN=0050 INSTALLED UNKN 0325/1577
012 "DIA CIRC CONCR
LEN=0050 INSTALLED UNKN 0325/1227

1 0 00333 0 03 1351+33 171189 FT
LENGTH(AH 2740 BK 2597) 0325/0000

030 "DIA CIRC CONCR
LEN=0085 INSTALLED UNKN 0321/2166
018 "DIA CIRC CONCR
LEN=0050 INSTALLED UNKN 0321/1880

RAMP B RD

0330/1507 SIGN: CANTILEVER
BMSID 66/0083/0330/1507

0330/0809 SIGN: CANTILEVER
BMSID 66/0083/0330/0809

0330/0287 054 "DIA CIRC CONCR
174277 FT LEN=0140 INSTALLED UNKN
1 0 00333 0 03 1379+30
MILEPOST 033.00
0330/0000 LENGTH(AH 2640 BK 2735)
WEIGH STATION EXIT RD
0324/2301 (SR9202 SEG 0010/1512)
0324/2300 018 "DIA CIRC CONCR
LEN=0050 INSTALLED UNKN

0324/0932 018 "DIA CIRC CONCR
LEN=0050 INSTALLED UNKN
WEIGH STATION ENTR RD
0324/0825 (SR9202 SEG 0010/0000)
0324/0641 012 "DIA CIRC CONCR
LEN=0090 INSTALLED UNKN

171542 FT 1 0 00333 0 03 1351+59
SIGN: CANTILEVER
BMSID 66/0083/0324/0000
0324/0000 LENGTH(AH 2735 BK 2620)
030 "DIA CIRC CONCR
0320/2226 LEN=0055 INSTALLED UNKN

0320/1560 018 "DIA CIRC CONCR
LEN=0050 INSTALLED UNKN

0320/0592 RAMP D RD
(SR8023 SEG 0750/0551)

DIST: 08-4 SR: 83
RIGHT MUN: NEWBERRY T

DIR: N TOTAL LEN: 39.640 MI. DIST: 08-4 SR: 83
LEFT MUN: NEWBERRY T RIGHT MUN: NEWBERRY T

[illegible]

EXTRACT DATE: 11/25/2024 ROADWAY MANAGEMENT SYSTEM PAGE NUMBER: 150
PRINT DATE: 11/26/2024 SLD COUNTY/SR - ANNUAL PRINT COUNTY: YORK

DIR: N TOTAL LEN: 39.640 MI. DIST: 08-4 SR: 83
LEFT MUN: NEWBERRY T RIGHT MUN: NEWBERRY T

CONEWAGO T 0295/1264

1 0 00333 0 03 1192+39
CONEWAGO CK.
BMSBG 66/0083/0294/1102 0295/1085

018 "DIA CIRC CONCR
LEN=0054 INSTALLED UNKN 0295/0316
1 0 00333 0 03 1192+39 155487 FT
LENGTH(AH 2635 BK 2643) 0295/0000

018 "DIA CIRC CONCR
LEN=0050 INSTALLED UNKN 0291/2610

T.CONEWAGO
STRUCTURE LENGTH 24 FT
BMSID 66/0083/0290/1930 0291/1930

018 "DIA CIRC CONCR
LEN=0050 INSTALLED UNKN 0291/1230

1 0 00333 0 03 1172+98 152844 FT
MILEPOST 029.00
LENGTH(AH 2643 BK 2636) 0291/0000
018 "DIA CIRC CONCR
LEN=0042 INSTALLED UNKN 0285/2621

024 "DIA CIRC CONCR
LEN=0050 INSTALLED UNKN 0285/0915

0294/1263 NEWBERRY
CONEWAGO T
1 0 00333 0 03 1192+39
CONEWAGO CK.
BMSBG 66/0083/0294/1102
0294/1102 018 "DIA CIRC CONCR
LEN=0050 INSTALLED UNKN
0294/0932 018 "DIA CIRC CONCR
LEN=0050 INSTALLED UNKN
0294/0690 018 "DIA CIRC CONCR
LEN=0050 INSTALLED UNKN
0294/0340 018 "DIA CIRC CONCR
LEN=0050 INSTALLED UNKN

155807 FT 1 0 00333 0 03 1192+39
0294/0000 LENGTH(AH 2640 BK 2640)
018 "DIA CIRC CONCR
LEN=0050 INSTALLED UNKN
0290/2630

0290/2077 018 "DIA CIRC CONCR
LEN=0042 INSTALLED UNKN
T.CONEWAGO
STRUCTURE LENGTH 24 FT
BMSID 66/0083/0290/1930
0290/1930 018 "DIA CIRC CONCR
LEN=0056 INSTALLED UNKN
0290/1716

0290/1220 018 "DIA CIRC CONCR
LEN=0050 INSTALLED UNKN

153167 FT 1 0 00333 0 03 1172+98
MILEPOST 029.00
0290/0000 LENGTH(AH 2640 BK 2640)

0284/0878 018 "DIA CIRC CONCR
LEN=0050 INSTALLED UNKN
0284/0513 018 "DIA CIRC CONCR
LEN=0050 INSTALLED UNKN
012 "H 15 "W CON BOX CUL

EXTRACT DATE: 11/25/2024 ROADWAY MANAGEMENT SYSTEM PAGE NUMBER: 149
PRINT DATE: 11/26/2024 SLD COUNTY/SR - ANNUAL PRINT COUNTY: YORK

DIR: N TOTAL LEN: 39.640 MI. DIST: 08-4 SR: 83
LEFT MUN: CONEWAGO T RIGHT MUN: CONEWAGO T

1 0 00333 0 02 1140+54 150208 FT LENGTH(AH 2636 BK 2636) 0285/0000	0284/0140 LEN=0050 INSTALLED UNKN 150527 FT 1 0 00333 0 02 1139+90 0284/0000 LENGTH(AH 2640 BK 2640)
018 "DIA CIRC CONCR LEN=0050 INSTALLED UNKN 0281/1990 018 "DIA CIRC CONCR LEN=0042 INSTALLED UNKN 0281/1665	0280/2030 018 "DIA CIRC CONCR LEN=0050 INSTALLED UNKN
RAMP C RD (SR8021 SEG 0500/0000) 0281/1502 018 "DIA CIRC CONCR LEN=0042 INSTALLED UNKN 0281/1327 018 "DIA CIRC CONCR LEN=0050 INSTALLED UNKN 0281/1140 OP ID 66/0297/0030/0066 0281/1047	0280/1576 RAMP D RD (SR8021 SEG 0750/0403) 0280/1076 SUSQ. TRL OP ID 66/0297/0030/0066 0280/0319 RAMP B RD (SR8021 SEG 0010/0000)
RAMP A RD (SR8021 SEG 0250/0689) 0281/0256 1 0 00333 0 02 1119+20 147572 FT 018 "DIA CIRC CONCR LEN=0052 INSTALLED UNKN MILEPOST 028.00 LENGTH(AH 2636 BK 2631) 0281/0000 018 "DIA CIRC CONCR LEN=0080 INSTALLED UNKN 0275/2553 015 "DIA CIRC CONCR LEN=0100 INSTALLED UNKN 0275/2203 018 "DIA CIRC CONCR LEN=0050 INSTALLED UNKN 0275/1950 018 "DIA CIRC CONCR LEN=0050 INSTALLED UNKN 0275/1600	147887 FT 1 0 00333 0 02 1119+20 MILEPOST 028.00 0280/0000 LENGTH(AH 2640 BK 2640)
TRIB TO LITTLE CONEWAGO STRUCTURE LENGTH 23 FT BMSID 66/0083/0274/1400 0275/1410	0274/1576 018 "DIA CIRC CONCR LEN=0050 INSTALLED UNKN TRIB TO LITTLE CONEWAGO STRUCTURE LENGTH 23 FT BMSID 66/0083/0274/1400 0274/1400 018 "DIA CIRC CONCR LEN=0050 INSTALLED UNKN 0274/1140 018 "DIA CIRC CONCR LEN=0050 INSTALLED UNKN 0274/0750 018 "DIA CIRC CONCR LEN=0050 INSTALLED UNKN
018 "DIA CIRC CONCR LEN=0050 INSTALLED UNKN 0275/0670	

EXTRACT DATE: 11/25/2024 ROADWAY MANAGEMENT SYSTEM PAGE NUMBER: 148
PRINT DATE: 11/26/2024 SLD COUNTY/SR - ANNUAL PRINT COUNTY: YORK

DIR: N TOTAL LEN: 39.640 MI. DIST: 08-4 SR: 83
LEFT MUN: CONEWAGO T RIGHT MUN: CONEWAGO T

1 0 00333 0 02 1088+54 144941 FT LENGTH(AH 2631 BK 2628) 0275/0000					145247 FT 1 0 00333 0 02 1088+54 0274/0000 LENGTH(AH 2640 BK 2640)
018 "DIA CIRC CONCR LEN=0042 INSTALLED UNKN 0271/1415	---	---	---		
				0270/1362	018 "DIA CIRC CONCR LEN=0042 INSTALLED UNKN
				0270/1083	018 "DIA CIRC CONCR LEN=0042 INSTALLED UNKN
				0270/0699	018 "DIA CIRC CONCR LEN=0050 INSTALLED UNKN
018 "DIA CIRC CONCR LEN=0042 INSTALLED UNKN 0271/0635	---	---	---		
CONEWAGO				0270/0048	CONEWAGO
EAST MANCHESTER T 0271/0054	---	---	---	142607 FT 1 0 00333 0 02 1067+20	EAST MANCHESTER T
1 0 00333 0 02 1067+20 142313 FT				0270/0000	1 0 00333 0 02 1067+20
MILEPOST 027.00					MILEPOST 027.00
LENGTH(AH 2628 BK 2640) 0271/0000	---	---	---		LENGTH(AH 2640 BK 2640)
018 "DIA CIRC CONCR LEN=0050 INSTALLED UNKN 0265/2630	---	---	---		
				0264/2365	024 "DIA CIRC CONCR LEN=0050 INSTALLED UNKN
018 "DIA CIRC CONCR LEN=0050 INSTALLED UNKN 0265/2360	---	---	---		
				0264/2084	024 "DIA CIRC CONCR LEN=0050 INSTALLED UNKN
018 "DIA CIRC CONCR LEN=0050 INSTALLED UNKN 0265/2060	---	---	---		
LIL.CONEWAGO					LIL.CONEWAGO
STRUCTURE LENGTH 120 FT					STRUCTURE LENGTH 120 FT
BMSID 66/0083/0264/0775 0265/0780	>	X	<	0264/0775	BMSID 66/0083/0264/0775
				0264/0432	018 "DIA CIRC CONCR LEN=0050 INSTALLED UNKN
				139967 FT	1 0 00333 0 02 1035+63
1 0 00333 0 02 1035+22 139673 FT				0264/0000	EAST MANCHESTER MANCHESTER T
LENGTH(AH 2640 BK 2636) 0265/0000	---	---	---		LENGTH(AH 2640 BK 2640)
018 "DIA CIRC CONCR LEN=0050 INSTALLED UNKN 0261/2560	---	---	---		
				0260/2250	024 "DIA CIRC CONCR LEN=0050 INSTALLED UNKN
EAST MANCHESTER					
MANCHESTER T 0261/2097	---	---	---		
018 "DIA CIRC CONCR LEN=0050 INSTALLED UNKN 0261/1850	---	---	---		

EXTRACT DATE: 11/25/2024 ROADWAY MANAGEMENT SYSTEM PAGE NUMBER: 147
PRINT DATE: 11/26/2024 SLD COUNTY/SR - ANNUAL PRINT COUNTY: YORK

DIR: N TOTAL LEN: 39.640 MI. DIST: 08-4 SR: 83
LEFT MUN: EAST MANCHESTER T RIGHT MUN: EAST MANCHESTER T

024 "DIA CIRC CONCR LEN=0075 INSTALLED UNKN 0261/1145	0260/1535	024 "DIA CIRC CONCR LEN=0075 INSTALLED UNKN
018 "DIA CIRC CONCR LEN=0050 INSTALLED UNKN 0261/0581	0260/0665	018 "DIA CIRC CONCR LEN=0050 INSTALLED UNKN
018 "DIA CIRC CONCR LEN=0042 INSTALLED UNKN 0261/0355 BMSBN 66/0083/0260/0228 0261/0344 0 0 00000 0 00 0000+00 CANAL RD. BMSBG 66/0083/0260/0228 0261/0226	0260/0360	024 "DIA CIRC CONCR LEN=0050 INSTALLED UNKN
018 "DIA CIRC CONCR LEN=0050 INSTALLED UNKN 0261/0213 1 0 00333 0 02 1014+75 137037 FT MILEPOST 026.00 LENGTH(AH 2636 BK 2646) 0261/0000	0260/0346	BMSBN 66/0083/0260/0228 0 0 00000 0 00 0000+00 CANAL RD. BMSBG 66/0083/0260/0228 024 "DIA CIRC CONCR LEN=0050 INSTALLED UNKN
018 "DIA CIRC CONCR LEN=0050 INSTALLED UNKN 0255/2010	0260/0217	018 "DIA CIRC CONCR LEN=0050 INSTALLED UNKN
018 "DIA CIRC CONCR LEN=0050 INSTALLED UNKN 0255/1715 018 "DIA CIRC CONCR LEN=0050 INSTALLED UNKN 0255/1410	137327 FT 1 0 00333 0 02 1014+75 MILEPOST 026.00 LENGTH(AH 2640 BK 2640)	015 "DIA CIRC CONCR LEN=0042 INSTALLED UNKN
018 "DIA CIRC CONCR LEN=0050 INSTALLED UNKN 0255/1110	0254/1803	018 "DIA CIRC CONCR LEN=0050 INSTALLED UNKN
1 0 00333 0 02 0980+64 134391 FT LENGTH(AH 2646 BK 2634) 0255/0000	0254/1395	018 "DIA CIRC CONCR LEN=0050 INSTALLED UNKN
018 "DIA CIRC CONCR LEN=0050 INSTALLED UNKN 0251/2354	0254/1095	018 "DIA CIRC CONCR LEN=0050 INSTALLED UNKN
018 "DIA CIRC CONCR LEN=0065 INSTALLED UNKN 0251/2094	0254/0050	018 "DIA CIRC CONCR LEN=0050 INSTALLED UNKN
	134687 FT 1 0 00333 0 02 0980+64 LENGTH(AH 2640 BK 2640)	018 "DIA CIRC CONCR LEN=0055 INSTALLED UNKN

EXTRACT DATE: 11/25/2024 ROADWAY MANAGEMENT SYSTEM PAGE NUMBER: 146
PRINT DATE: 11/26/2024 SLD COUNTY/SR - ANNUAL PRINT COUNTY: YORK

DIR: N TOTAL LEN: 39.640 MI. DIST: 08-4 SR: 83
LEFT MUN: MANCHESTER T RIGHT MUN: MANCHESTER T

018 "DIA CIRC CONCR LEN=0065	INSTALLED UNKN	0251/1808	0250/1990	018 "DIA CIRC CONCR LEN=0050	INSTALLED UNKN
036 "DIA CIRC CONCR LEN=0050	INSTALLED UNKN	0251/1294	0250/1725	024 "DIA CIRC CONCR LEN=0050	INSTALLED UNKN
018 "DIA CIRC CONCR LEN=0050	INSTALLED UNKN	0251/0950	0250/1290	036 "DIA CIRC CONCR LEN=0050	INSTALLED UNKN
018 "DIA CIRC CONCR LEN=0042	INSTALLED UNKN	0251/0356	0250/0654	018 "DIA CIRC CONCR LEN=0042	INSTALLED UNKN
1 0 00333 0 02 0962+08 131757 FT MILEPOST 025.00			0250/0340	018 "DIA CIRC CONCR LEN=0050	INSTALLED UNKN
LENGTH(AH 2634 BK 2642) 0251/0000			0250/0040	018 "DIA CIRC CONCR LEN=0050	INSTALLED UNKN
024 "DIA CIRC CONCR LEN=0074	INSTALLED UNKN	0245/2388	132047 FT 1 0 00333 0 02 0962+08 MILEPOST 025.00	0250/0000	LENGTH(AH 2640 BK 2640)
024 "DIA CIRC CONCR LEN=0050	INSTALLED UNKN	0245/2038			
024 "DIA CIRC CONCR LEN=0050	INSTALLED UNKN	0245/1645	0244/1830	018 "DIA CIRC CONCR LEN=0050	INSTALLED UNKN
018 "DIA CIRC CONCR LEN=0056	INSTALLED UNKN	0245/1304	0244/1620	018 "DIA CIRC CONCR LEN=0050	INSTALLED UNKN
024 "DIA CIRC CONCR LEN=0050	INSTALLED UNKN	0245/1245	0244/1220	018 "DIA CIRC CONCR LEN=0050	INSTALLED UNKN
024 "DIA CIRC CONCR LEN=0050	INSTALLED UNKN	0245/0825	0244/0860	018 "DIA CIRC CONCR LEN=0050	INSTALLED UNKN
024 "DIA CIRC CONCR LEN=0050	INSTALLED UNKN	0245/0600	0244/0580	018 "DIA CIRC CONCR LEN=0050	INSTALLED UNKN
024 "DIA CIRC CONCR LEN=0050	INSTALLED UNKN	0245/0435			
				018 "DIA CIRC CONCR	





























EXTRACT DATE: 11/25/2024 ROADWAY MANAGEMENT SYSTEM PAGE NUMBER: 145
PRINT DATE: 11/26/2024 SLD COUNTY/SR - ANNUAL PRINT COUNTY: YORK

DIR: N TOTAL LEN: 39.640 MI. DIST: 08-4 SR: 83
LEFT MUN: MANCHESTER T RIGHT MUN: MANCHESTER T

1 0 00333 0 02 0935+23 129115 FT					0244/0090 LEN=0050 INSTALLED UNKN
LENGTH(AH 2642 BK 2640) 0245/0000					129407 FT 1 0 00333 0 02 0935+28
					0244/0000 LENGTH(AH 2640 BK 2640)
					018 "DIA CIRC CONCR
					LEN=0066 INSTALLED UNKN
					0240/1912
					030 "DIA CIRC CONCR
					LEN=0080 INSTALLED UNKN
					0240/1226
018 "DIA CIRC CONCR					
LEN=0050 INSTALLED UNKN 0241/0330					
1 0 00333 0 02 0912+78 126475 FT					126767 FT 1 0 00333 0 02 0912+78
MILEPOST 024.00					MILEPOST 024.00
LENGTH(AH 2640 BK 2632) 0241/0000					0240/0000 LENGTH(AH 2640 BK 2640)
036 "DIA CIRC CONCR					
LEN=0050 INSTALLED UNKN 0235/2350					
					0234/2208 036 "DIA CIRC CONCR
					LEN=0064 INSTALLED UNKN
RAMP G RD					
(SR8019 SEG 0500/0000) 0235/2065					
RAMP H RD					
(SR8019 SEG 0510/0610) 0235/1774					
					0234/1702 030 "DIA CIRC CONCR
					LEN=0073 INSTALLED UNKN
CHURCH RD.					CHURCH RD.
OP ID 66/0238/0140/1337 0235/1415					OP ID 66/0238/0140/1337
					030 "DIA CIRC CONCR
					LEN=0068 INSTALLED UNKN
					0234/1200
					018 "DIA CIRC CONCR
					LEN=0068 INSTALLED UNKN
					0234/1180
					RAMP F RD
					(SR8019 SEG 0020/0862)
					RAMP E RD
					(SR8019 SEG 0010/0000)
					0234/1107
					0234/0864
006 "DIA CIRC CONCR					
LEN=0050 INSTALLED UNKN 0235/0540					
					0234/0185 015 "DIA CIRC CONCR
					LEN=0060 INSTALLED UNKN
					060 "DIA CIRC CONCR
					LEN=0048 INSTALLED UNKN
1 0 00333 0 02 0900+30 123843 FT					124127 FT 1 0 00333 0 02 0900+39
LENGTH(AH 2632 BK 2638) 0235/0000					0234/0000 LENGTH(AH 2640 BK 2640)
060 "DIA CIRC CONCR					
LEN=0055 INSTALLED UNKN 0231/2540					
036 "DIA CIRC CONCR					
LEN=0050 INSTALLED UNKN 0231/2280					
					0230/2295 018 "DIA CIRC CONCR
					LEN=0055 INSTALLED UNKN
					SINK SPRG LA

EXTRACT DATE: 11/25/2024 ROADWAY MANAGEMENT SYSTEM PAGE NUMBER: 144
PRINT DATE: 11/26/2024 SLD COUNTY/SR - ANNUAL PRINT COUNTY: YORK

DIR: N TOTAL LEN: 39.640 MI. DIST: 08-4 SR: 83
LEFT MUN: MANCHESTER T RIGHT MUN: MANCHESTER T

OP ID 66/4052/0010/0000 0231/2211		0230/2236	OP ID 66/4052/0010/0000
		0230/2091	024 "DIA CIRC CONCR
		0230/1930	LEN=0075 INSTALLED UNKN
		0230/1550	018 "DIA CIRC CONCR
		0230/1474	LEN=0056 INSTALLED UNKN
		0230/1198	015 "DIA CIRC CONCR
060 "DIA CIRC CONCR			LEN=0050 INSTALLED UNKN
LEN=0050 INSTALLED UNKN 0231/1090			036 "DIA CIRC CONCR
018 "DIA CIRC CONCR			LEN=0050 INSTALLED UNKN
LEN=0050 INSTALLED UNKN 0231/0500			018 "DIA CIRC CONCR
		0230/0305	LEN=0042 INSTALLED UNKN
1 0 00333 0 02 0874+70 121205 FT		121487 FT	1 0 00333 0 02 0861+19
MILEPOST 023.00			MILEPOST 023.00
LENGTH(AH 2638 BK 2642) 0231/0000		0230/0000	LENGTH(AH 2640 BK 2640)
018 "DIA CIRC CONCR			
LEN=0074 INSTALLED UNKN 0225/2440		0224/1922	024 "DIA CIRC CONCR
		0224/1475	LEN=0056 INSTALLED UNKN
018 "DIA CIRC CONCR			018 "DIA CIRC CONCR
LEN=0050 INSTALLED UNKN 0225/1350			LEN=0054 INSTALLED UNKN
LOCUST LA			
OP ID 66/4050/0010/0000 0225/1290		0224/1303	LOCUST LA
CAVC 205 0225/1190M		M 0224/1190	OP ID 66/4050/0010/0000
		0224/0848	CAVC 205
		0224/0700	018 "DIA CIRC CONCR
		0224/0422	LEN=0045 INSTALLED UNKN
048 "DIA CIRC CONCR			CANTILEVER MONOTUB
LEN=0065 INSTALLED UNKN 0225/0375			OP ID 66/0083/0224/0700
		0224/0260	018 "DIA CIRC CONCR
018 "DIA CIRC CONCR			LEN=0060 INSTALLED UNKN
LEN=0078 INSTALLED UNKN 0225/0066			048 "DIA CIRC CONCR
1 0 00333 0 02 0838+24 118563 FT			LEN=0068 INSTALLED UNKN
LENGTH(AH 2642 BK 2640) 0225/0000		118847 FT	1 0 00333 0 02 0838+24
024 "DIA CIRC CONCR		0224/0000	LENGTH(AH 2640 BK 2640)
LEN=0050 INSTALLED UNKN 0221/2295			
		0220/1935	018 "DIA CIRC CONCR
018 "DIA CIRC CONCR			LEN=0050 INSTALLED UNKN

DIR: N TOTAL LEN: 39.640 MI. DIST: 08-4 SR: 83
LEFT MUN: MANCHESTER T RIGHT MUN: MANCHESTER T

EXTRACT DATE: 11/25/2024 ROADWAY MANAGEMENT SYSTEM PAGE NUMBER: 142
PRINT DATE: 11/26/2024 SLD COUNTY/SR - ANNUAL PRINT COUNTY: YORK

DIR: N TOTAL LEN: 39.640 MI. DIST: 08-4 SR: 83
LEFT MUN: NORTH YORK B RIGHT MUN: NORTH YORK B

(SR8015 SEG 0500/0754) 0211/1465

BMS EN 66/0083/0210/0652 0211/0882
1 0 00789 0 00 0379+79
US RT 30 (EB)
BMS BG 66/0083/0210/0652 0211/0668
RAMP Y RD
(SR8015 SEG 0260/0000) 0211/0532

RAMP Z RD
(SR8015 SEG 0250/0796) 0211/0230
1 0 00789 0 00 0355+32 110633 FT
NORTH YORK
SPRING GARDEN T
MILEPOST 021.00
LENGTH(AH 2655 BK 2838) 0211/0000
084"H 00"W UNKN CONC
LEN=0085 INSTALLED UNKN 0205/2800

DRY SWALE
STRUCTURE LENGTH 14 FT
BMS ID 66/0083/0204/2550 0205/2570
SPRING GARDEN
SPRINGGETTSBURY T 0205/1987
BMS EN 66/0083/0204/1126 0205/1660
0 0 00000 0 00 0000+00
CODORUS CR
BMS BG 66/0083/0204/1126 0205/1133
BMS EN 66/0083/0204/0699 0205/0838

015 "DIA CIRC CONCR
LEN=0036 INSTALLED UNKN 0205/0773
0 0 00000 0 00 0000+00
LOUCKS MILL
BMS BG 66/0083/0204/0699 0205/0692
BMS EN 66/0083/0204/0000 0205/0497
015 "DIA CIRC CONCR
LEN=0036 INSTALLED UNKN 0205/0469
015 "DIA CIRC CONCR
LEN=0036 INSTALLED UNKN 0205/0172
030 "DIA CIRC CONCR
LEN=0078 INSTALLED UNKN 0205/0142
1 0 00789 0 00 0327+04 107795 FT
NORFOLK SOUTHERN RAI RR

0210/1157 RAMP V RD
0210/0866 (SR8015 SEG 0762/0000)
BMS EN 66/0083/0210/0652
1 0 00789 0 00 0379+79
US RT 30 (EB)
0210/0652 BMS BG 66/0083/0210/0652

0210/0317 RAMP X RD
(SR8015 SEG 0010/0000)

110927 FT 1 0 00789 0 00 0355+32
NORTH YORK
SPRINGGETTSBURY T
MILEPOST 021.00
0210/0000 LENGTH(AH 2640 BK 2784)

0204/2740 084"H 00"W UNKN CONC
LEN=0085 INSTALLED UNKN
DRY SWALE
STRUCTURE LENGTH 14 FT
0204/2550 BMS ID 66/0083/0204/2550

0204/1653 BMS EN 66/0083/0204/1126
1 0 00789 0 00 0336+57
CODORUS CR
0204/1126 BMS BG 66/0083/0204/1126
0204/0843 BMS EN 66/0083/0204/0699




0204/0697 1 0 00789 0 00 0327+04
LOUCKS MILL
BMS BG 66/0083/0204/0699

0204/0497 BMS EN 66/0083/0204/0000

108143 FT 1 0 00789 0 00 0327+04
NORFOLK SOUTHERN RAI RR

EXTRACT DATE: 11/25/2024 ROADWAY MANAGEMENT SYSTEM PAGE NUMBER: 141
PRINT DATE: 11/26/2024 SLD COUNTY/SR - ANNUAL PRINT COUNTY: YORK

DIR: N TOTAL LEN: 39.640 MI. DIST: 08-4 SR: 83
LEFT MUN: SPRINGETTSBURY T RIGHT MUN: SPRINGETTSBURY T

BMSBG 66/0083/0204/0000 LENGTH(AH 2838 BK 2515) 0205/0000		0204/0000 BMSBG 66/0083/0204/0000 LENGTH(AH 2784 BK 2490)
018 "DIA CIRC CONCR LEN=0054 INSTALLED UNKN 0201/2233	---	
015 "DIA CIRC CONCR LEN=0048 INSTALLED UNKN 0201/1949	---	
030 "DIA CIRC CONCR LEN=0058 INSTALLED UNKN 0201/1908	---	
015 "DIA CIRC CONCR LEN=0050 INSTALLED UNKN 0201/1749	---	
015 "DIA CIRC CONCR LEN=0001 INSTALLED UNKN 0201/1650	---	
030 "DIA CIRC CONCR LEN=0060 INSTALLED UNKN 0201/1455	---	
015 "DIA CIRC CONCR LEN=0001 INSTALLED UNKN 0201/1338	---	0200/1392 018 "DIA CIRC CONCR LEN=0050 INSTALLED UNKN
015 "DIA CIRC CONCR LEN=0050 INSTALLED UNKN 0201/1045	---	0200/1096 018 "DIA CIRC CONCR LEN=0050 INSTALLED UNKN
015 "DIA CIRC CONCR LEN=0001 INSTALLED UNKN 0201/1035	---	
BMSEN 66/0083/0200/0900 0201/1003		0200/0973 BMSEN 66/0083/0200/0900
1 0 00789 0 00 0303+90 MILL CREEK		
BMSBG 66/0083/0200/0900 0201/0930		0200/0900 1 0 00789 0 00 0303+90 MILL CREEK
015 "DIA CIRC CONCR LEN=0001 INSTALLED UNKN 0201/0773	---	0200/0842 BMSBG 66/0083/0200/0900 018 "DIA CIRC CONCR LEN=0050 INSTALLED UNKN
024 "DIA CIRC CONCR LEN=0058 INSTALLED UNKN 0201/0551	---	0200/0572 018 "DIA CIRC CONCR LEN=0050 INSTALLED UNKN
015 "DIA CIRC CONCR LEN=0001 INSTALLED UNKN 0201/0485	---	
015 "DIA CIRC CONCR LEN=0052 INSTALLED UNKN 0201/0347	---	0200/0376 018 "DIA CIRC CONCR LEN=0050 INSTALLED UNKN
015 "DIA CIRC CONCR LEN=0001 INSTALLED UNKN 0201/0293	---	
015 "DIA CIRC CONCR LEN=0060 INSTALLED UNKN 0201/0056	---	

EXTRACT DATE: 11/25/2024 ROADWAY MANAGEMENT SYSTEM PAGE NUMBER: 140
PRINT DATE: 11/26/2024 SLD COUNTY/SR - ANNUAL PRINT COUNTY: YORK

DIR: N TOTAL LEN: 39.640 MI. DIST: 08-4 SR: 83
LEFT MUN: SPRINGETTSBURY T RIGHT MUN: SPRINGETTSBURY T

1 0 00789 0 00 0303+90 105280 FT					0200/0030	018 "DIA CIRC CONCR
MILEPOST 020.00					105653 FT	LEN=0050 INSTALLED UNKN
LENGTH(AH 2515 BK 2642) 0201/0000	5			5	0200/0000	1 0 00789 0 00 0303+90
015 "DIA CIRC CONCR						MILEPOST 020.00
LEN=0001 INSTALLED UNKN 0195/2583						LENGTH(AH 2490 BK 2640)
030 "DIA CIRC CONCR						
LEN=0060 INSTALLED UNKN 0195/2364						
015 "DIA CIRC CONCR						
LEN=0001 INSTALLED UNKN 0195/2244						
SHERMAN ST						
OP ID 66/1033/0020/2009 0195/2148					0194/2133	OP ID 66/1033/0020/2009
					0194/1893	018 "DIA CIRC CONCR
024 "DIA CIRC CONCR						LEN=0050 INSTALLED UNKN
LEN=0056 INSTALLED UNKN 0195/1816						
015 "DIA CIRC CONCR						
LEN=0001 INSTALLED UNKN 0195/1632						
					0194/1750	018 "DIA CIRC CONCR
024 "DIA CIRC CONCR						LEN=0050 INSTALLED UNKN
LEN=0058 INSTALLED UNKN 0195/1469						
					0194/1572	018 "DIA CIRC CONCR
EBERTS LANE						LEN=0050 INSTALLED UNKN
OP ID 66/1039/0010/0000 0195/1320						
015 "DIA CIRC CONCR						
LEN=0001 INSTALLED UNKN 0195/1282						
					0194/1320	OP ID 66/1039/0010/0000
					0194/1227	018 "DIA CIRC CONCR
018 "DIA CIRC CONCR						LEN=0050 INSTALLED UNKN
LEN=0068 INSTALLED UNKN 0195/0870						
					0194/0918	018 "DIA CIRC CONCR
TRIB MILL CK						LEN=0050 INSTALLED UNKN
STRUCTURE LENGTH 18 FT						TRIB MILL CK
BMSID 66/0083/0194/0680 0195/0543					0194/0680	STRUCTURE LENGTH 18 FT
						BMSID 66/0083/0194/0680
					0194/0647	018 "DIA CIRC CONCR
						LEN=0050 INSTALLED UNKN
015 "DIA CIRC CONCR					0194/0610	015 "DIA CIRC CONCR
LEN=0030 INSTALLED UNKN 0195/0389						LEN=0001 INSTALLED UNKN
024 "DIA CIRC CONCR					0194/0379	018 "DIA CIRC CONCR
LEN=0001 INSTALLED UNKN 0195/0377						LEN=0050 INSTALLED UNKN
						024 "DIA CIRC CONCR

DIR: N TOTAL LEN: 39.640 MI. DIST: 08-4 SR: 83
LEFT MUN: SPRINGETTSBURY T RIGHT MUN: SPRINGETTSBURY T

DIR: N		TOTAL LEN: 39.640 MI.		DIST: 08-4		SR: 83	
LEFT MUN: SPRINGETTSBURY T				RIGHT MUN: SPRINGETTSBURY T			
015 "DIA CIRC CONCR	LEN=0054	INSTALLED UNKN	0185/1619	---	---	0 0 00000 0 00 0000+00	
				MARKET ST. (EB)			
BMSBG 66/0083/0184/1542	0185/1570			0184/1542		BMSBG 66/0083/0184/1542	
036 "DIA CIRC CONCR	LEN=0064	INSTALLED UNKN	0185/1501	---	---		
				036 "DIA CIRC CONCR			
				LEN=0064 INSTALLED UNKN			
RAMP S RD	SR8013	SEG 0260/0000)	0185/1154	==			
015 "DIA CIRC CONCR	LEN=0005	INSTALLED 2003	0185/1127	---	---		
036 "DIA CIRC CONCR	LEN=0065	INSTALLED UNKN	0185/1066	---	---		
RAMP T RD	SR8013	SEG 0250/0446)	0185/0905	==			
				036 "DIA CIRC CONCR			
				LEN=0065 INSTALLED UNKN			
				RAMP Q RD			
				(SR8013 SEG 0020/0955)			
018 "DIA CIRC CONCR	LEN=0072	INSTALLED UNKN	0185/0731	---	---		
				018 "DIA CIRC CONCR			
				LEN=0072 INSTALLED UNKN			
015 "DIA CIRC CONCR	LEN=0058	INSTALLED UNKN	0185/0557	---	---		
				RAMP R RD			
				(SR8013 SEG 0010/0000)			
036 "DIA CIRC CONCR	LEN=0056	INSTALLED UNKN	0185/0358	---	---		
015 "DIA CIRC CONCR	LEN=0058	INSTALLED UNKN	0185/0218	---	---		
				036 "DIA CIRC CONCR			
				LEN=0056 INSTALLED UNKN			
				SIGN: CANTILEVER			
BMSID 66/0083/0185/0195	0185/0195			0184/0317		BMSID 66/0083/0184/0317	
0 00789 0 00 0219+16	097441 FT			097758 FT		1 0 00789 0 00 0219+25	
LENGTH(AH 2635 BK 2695)	0185/0000			0184/0000		LENGTH(AH 2615 BK 2700)	
015 "DIA CIRC CONCR	LEN=0058	INSTALLED UNKN	0181/2448	---	---		
				018 "DIA CIRC CONCR			
				LEN=0056 INSTALLED UNKN			
015 "DIA CIRC CONCR	LEN=0056	INSTALLED UNKN	0181/2088	---	---		
				015 "DIA CIRC CONCR			
				LEN=0004 INSTALLED 2003			
015 "DIA CIRC CONCR	LEN=0066	INSTALLED UNKN	0181/1774	---	---		
				048 "DIA CIRC CONCR			

DIR: N TOTAL LEN: 39.640 MI. DIST: 08-4 SR: 83
LEFT MUN: SPRINGETTSBURY T RIGHT MUN: SPRINGETTSBURY T

EXTRACT DATE: 11/25/2024 ROADWAY MANAGEMENT SYSTEM PAGE NUMBER: 136
PRINT DATE: 11/26/2024 SLD COUNTY/SR - ANNUAL PRINT COUNTY: YORK

DIR: N TOTAL LEN: 39.640 MI. DIST: 08-4 SR: 83
LEFT MUN: SPRINGETTSBURY T RIGHT MUN: SPRINGETTSBURY T

018 "DIA CIRC CONCR
LEN=0205 INSTALLED UNKN 0175/2055

RAMP I RD
(SR8011 SEG 0500/0000) 0175/1346
015 "DIA CIRC CONCR
LEN=0050 INSTALLED UNKN 0175/1304

015 "DIA CIRC CONCR
LEN=0050 INSTALLED UNKN 0175/1040

PA-124 EB
OP ID 66/0124/0040/0000 0175/0680
015 "DIA CIRC CONCR
LEN=0050 INSTALLED UNKN 0175/0611

SPRINGETTSBURY
SPRING GARDEN T 0175/0103
RAMP M RD
(SR8011 SEG 0260/0000) 0175/0086
1 0 00789 0 00 0187+26 092238 FT
LENGTH(AH 2508 BK 2759) 0175/0000

BMSSEN 66/0083/0170/2046 0171/1992
0 0 00000 0 00 0000+00
MILL CREEK
BMSBG 66/0083/0170/2046 0171/1938

0174/2145 BMSID 66/0083/0174/2362

0174/1857 018 "DIA CIRC CONCR
LEN=0005 INSTALLED 2003
0174/1434 018 "DIA CIRC CONCR
LEN=0050 INSTALLED UNKN

RAMP J RD
0174/1271 (SR8011 SEG 0750/0745)
0174/1153 018 "DIA CIRC CONCR
LEN=0050 INSTALLED UNKN

0174/0810 015 "DIA CIRC CONCR
LEN=0003 INSTALLED 2003

PA-124 EB
0174/0506 OP ID 66/0124/0040/0000
0174/0409 015 "DIA CIRC CONCR
LEN=0003 INSTALLED 2003
0174/0188 SPRINGETTSBURY
0174/0172 SPRING GARDEN T
RAMP K RD
(SR8011 SEG 0020/0598)

092418 FT 1 0 00789 0 00 0185+25
0174/0000 LENGTH(AH 2640 BK 2640)
0170/2640 015 "DIA CIRC CONCR
LEN=0003 INSTALLED 2003
0170/2400 048"H 48"W CON BOX CUL
LEN=0105 INSTALLED UNKN
0170/2280 015 "DIA CIRC CONCR
LEN=0006 INSTALLED 2003

0170/1930 015 "DIA CIRC CONCR
LEN=0003 INSTALLED 2003
0170/1771 BMSSEN 66/0083/0170/2046

EXTRACT DATE: 11/25/2024 ROADWAY MANAGEMENT SYSTEM PAGE NUMBER: 135
PRINT DATE: 11/26/2024 SLD COUNTY/SR - ANNUAL PRINT COUNTY: YORK

DIR: N TOTAL LEN: 39.640 MI. DIST: 08-4 SR: 83
LEFT MUN: SPRING GARDEN T RIGHT MUN: SPRING GARDEN T

BMSBG 66/0083/0170/1524	0171/1677		0170/1717	1 0 00789 0 00 0158+00 MILL CREEK BMSBG 66/0083/0170/2046
1 0 00789 0 00 0158+00 BRIDGE CLOSED ABANDONED PROPERTIES RR BMSBG 66/0083/0170/1524	0171/1627		0170/1653	RAMP K RD (SR8011 SEG 0012/0000)
RAMP L RD (SR8011 SEG 0252/1948)	0171/1562		0170/1597	BMSBG 66/0083/0170/1524
			0170/1547	1 0 00789 0 00 0158+00 BRIDGE CLOSED ABANDONED PROPERTIES RR BMSBG 66/0083/0170/1524
			0170/1350	018 "DIA CIRC CONCR LEN=0050 INSTALLED UNKN
			0170/1087	018 "DIA CIRC CONCR LEN=0050 INSTALLED UNKN
			0170/1052	SPRING GARDEN YORK T
SPRING GARDEN YORK T	0171/1045		0170/0740	018 "DIA CIRC CONCR LEN=0050 INSTALLED UNKN
015 "DIA CIRC CONCR LEN=0001 INSTALLED UNKN	0171/0476		0170/0414	018 "DIA CIRC CONCR LEN=0050 INSTALLED UNKN
018 "DIA CIRC CONCR LEN=0050 INSTALLED UNKN	0171/0111		0170/0106	018 "DIA CIRC CONCR LEN=0050 INSTALLED UNKN
030 "DIA CIRC CONCR LEN=0045 INSTALLED UNKN	0171/0015		0170/0048	030 "DIA CIRC CONCR LEN=0060 INSTALLED UNKN
1 0 00789 0 00 0158+00 089479 FT MILEPOST 017.00 LENGTH(AH 2759 BK 2589)	0171/0000		089778 FT	1 0 00789 0 00 0158+00 MILEPOST 017.00
			0170/0000	LENGTH(AH 2640 BK 2640) 018 "DIA CIRC CONCR LEN=0040 INSTALLED 2011
018 "DIA CIRC CONCR LEN=0043 INSTALLED 2011	0165/2398		0164/2444	
015 "DIA CIRC CONCR LEN=0001 INSTALLED UNKN	0165/2050			

EXTRACT DATE: 11/25/2024 ROADWAY MANAGEMENT SYSTEM PAGE NUMBER: 134
PRINT DATE: 11/26/2024 SLD COUNTY/SR - ANNUAL PRINT COUNTY: YORK

DIR: N TOTAL LEN: 39.640 MI. DIST: 08-4 SR: 83
LEFT MUN: YORK T RIGHT MUN: YORK T

018 "DIA CIRC CONCR LEN=0042 INSTALLED UNKN 0165/2015	---	---	---	---	0164/1754	015 "DIA CIRC CONCR LEN=0001 INSTALLED UNKN
018 "DIA CIRC CONCR LEN=0042 INSTALLED UNKN 0165/1711	---	---	---	---	0164/1521	030 "DIA CIRC CONCR LEN=0001 INSTALLED UNKN
030 "DIA CIRC CONCR LEN=0001 INSTALLED UNKN 0165/1475	---	---	---	---	0164/1196	018 "DIA CIRC CONCR LEN=0050 INSTALLED 2011
018 "DIA CIRC CONCR LEN=0050 INSTALLED 2011 0165/1150	---	---	---	---	0164/0901	018 "DIA CIRC CONCR LEN=0050 INSTALLED 2011
018 "DIA CIRC CONCR LEN=0001 INSTALLED UNKN 0165/0855	---	---	---	---	0164/0591	018 "DIA CIRC CONCR LEN=0050 INSTALLED 2011
018 "DIA CIRC CONCR LEN=0050 INSTALLED UNKN 0165/0545	---	---	---	---	0164/0300	018 "DIA CIRC CONCR LEN=0050 INSTALLED 2011
018 "DIA CIRC CONCR LEN=0050 INSTALLED 2011 0165/0254	---	---	---	---	087138 FT	1 0 00789 0 00 0117+16
1 0 00789 0 00 0115+78 086890 FT	---	---	---	---	0164/0000	LENGTH(AH 2640 BK 2640)
LENGTH(AH 2589 BK 2585) 0165/0000	---	---	---	---	0160/2140	024 "DIA CIRC CONCR LEN=0001 INSTALLED UNKN
015 "DIA CIRC CONCR LEN=0050 INSTALLED UNKN 0161/2056	---	---	---	---	0160/1806	024 "DIA CIRC CONCR LEN=0050 INSTALLED UNKN
024 "DIA CIRC CONCR LEN=0001 INSTALLED UNKN 0161/2039	---	---	---	---	0160/1593	018 "DIA CIRC CONCR LEN=0001 INSTALLED UNKN
015 "DIA CIRC CONCR LEN=0050 INSTALLED UNKN 0161/1807	---	---	---	---	0160/1585	048 "DIA CIRC CONCR LEN=0090 INSTALLED UNKN
015 "DIA CIRC CONCR LEN=0050 INSTALLED UNKN 0161/1506	---	---	---	---	0160/1506	024 "DIA CIRC CONCR LEN=0050 INSTALLED UNKN
018 "DIA CIRC CONCR LEN=0001 INSTALLED UNKN 0161/1492	---	---	---	---	0160/1304	024 "DIA CIRC CONCR LEN=0001 INSTALLED UNKN

DIR: N		TOTAL LEN:	DIST: 08-4	SR:	83
LEFT MUN: YORK T		39.640 MI.	RIGHT MUN: YORK T		
015 "DIA CIRC CONCR LEN=0050 INSTALLED UNKN	0161/1206				
024 "DIA CIRC CONCR LEN=0001 INSTALLED UNKN	0161/1203				
015 "DIA CIRC CONCR LEN=0050 INSTALLED UNKN	0161/0906				0160/1206 024 "DIA CIRC CONCR LEN=0050 INSTALLED UNKN
018 "DIA CIRC CONCR LEN=0001 INSTALLED UNKN	0161/0900				
018 "DIA CIRC CONCR LEN=0001 INSTALLED UNKN	0161/0610				
BMSSEN 66/0083/0160/0277	0161/0406				0160/0451 015 "DIA CIRC CONCR LEN=0001 INSTALLED UNKN
0 00789 0 00 0094+78 SPRINGWOOD A					0160/0365 060"H 60"W CON BOX CUL LEN=0190 INSTALLED UNKN
BMSG 66/0083/0160/0277	0161/0281				0160/0142 BMSSEN 66/0083/0160/0277 018 "DIA CIRC CONCR LEN=0001 INSTALLED UNKN 1 0 00789 0 00 0094+78 SPRINGWOOD A
0 00789 0 00 0094+78 084305 FT					0160/0017 BMSG 66/0083/0160/0277 084498 FT 1 0 00789 0 00 0094+78 MILEPOST 016.00
LENGTH(AH 2585 BK 2363)	0161/0000				0160/0000 LENGTH(AH 2640 BK 2640) 030 "DIA CIRC CONCR LEN=0075 INSTALLED UNKN
015 "DIA CIRC CONCR LEN=0050 INSTALLED UNKN	0155/2355				0154/2466
018 "DIA CIRC CONCR LEN=0001 INSTALLED UNKN	0155/2308				0154/2309 015 "DIA CIRC CONCR LEN=0001 INSTALLED UNKN
					0154/2241 024 "DIA CIRC CONCR LEN=0075 INSTALLED UNKN
					0154/1936 015 "DIA CIRC CONCR LEN=0001 INSTALLED UNKN
					0154/1607 015 "DIA CIRC CONCR LEN=0001 INSTALLED UNKN
015 "DIA CIRC CONCR LEN=0050 INSTALLED UNKN	0155/1500				RAMP E RD (SR8009 SEG 0752/1087) 015 "DIA CIRC CONCR LEN=0001 INSTALLED UNKN
018 "DIA CIRC CONCR LEN=0050 INSTALLED UNKN	0155/0871				0154/1056
					0154/0879

DIR: N	TOTAL LEN: 39.640 MI.	DIST: 08-4	SR: 83
LEFT MUN: YORK T		RIGHT MUN: YORK T	
RAMP C RD			
SR8009 SEG 0500/0000) 0155/0692			
018 "DIA CIRC CONCR		0154/0598 018 "DIA CIRC CONCR	LEN=0001 INSTALLED UNKN
LEN=0100 INSTALLED UNKN 0155/0565			
		0154/0515 RAMP D RD	(SR8009 SEG 0762/0000)
			QUEEN ST.
		0154/0298 OP ID 66/0074/0580/0752	
		018 "DIA CIRC CONCR	
		0154/0246 LEN=0001 INSTALLED UNKN	
018 "DIA CIRC CONCR			
LEN=0056 INSTALLED UNKN 0155/0055			
0 00789 0 00 0064+51 081942 FT			
OP ID 66/0074/0580/0752		081858 FT 1 0 00789 0 00 0042+65	
LENGTH(AH 2363 BK 2939) 0155/0000		0154/0000 LENGTH(AH 2640 BK 2640)	
018 "DIA CIRC CONCR			
LEN=0001 INSTALLED UNKN 0151/2807			
RAMP G RD			
SR8009 SEG 0260/0000) 0151/2590			
024 "DIA CIRC CONCR			
LEN=0065 INSTALLED UNKN 0151/2550			
018 "DIA CIRC CONCR			
LEN=0001 INSTALLED UNKN 0151/2510			
		0150/2589 018 "DIA CIRC CONCR	LEN=0001 INSTALLED UNKN
		024 "DIA CIRC CONCR	
		0150/2565 LEN=0045 INSTALLED UNKN	
RAMP H RD			
SR8009 SEG 0250/0918) 0151/2147			
		0150/2111 RAMP F RD	(SR8009 SEG 0010/0000)
018 "DIA CIRC CONCR			
LEN=0001 INSTALLED UNKN 0151/1862			
		0150/1916 018 "DIA CIRC CONCR	LEN=0001 INSTALLED UNKN
TR MILL CK			
STRUCTURE LENGTH 8 FT			
BMSID 66/0083/0150/1691 0151/1597		0150/1691 BMSID 66/0083/0150/1691	
		024 "DIA CIRC CONCR	
		0150/1581 LEN=0001 INSTALLED UNKN	
024 "DIA CIRC CONCR			
LEN=0001 INSTALLED UNKN 0151/1502			
		0150/1277 018 "DIA CIRC CONCR	LEN=0040 INSTALLED UNKN
018 "DIA CIRC CONCR			
LEN=0040 INSTALLED UNKN 0151/1259			
015 "DIA CIRC CONCR			

EXTRACT DATE: 11/25/2024 ROADWAY MANAGEMENT SYSTEM PAGE NUMBER: 131
PRINT DATE: 11/26/2024 SLD COUNTY/SR - ANNUAL PRINT COUNTY: YORK

DIR: N TOTAL LEN: 39.640 MI. DIST: 08-4 SR: 83
LEFT MUN: YORK T RIGHT MUN: YORK T

LEN=0001	INSTALLED	UNKN	0151/1147	---	---	---	---	0150/1017	018 "DIA CIRC CONCR	LEN=0040	INSTALLED	UNKN
018 "DIA CIRC CONCR				---	---	---	---					
LEN=0040	INSTALLED	UNKN	0151/1000	---	---	---	---					
015 "DIA CIRC CONCR				---	---	---	---					
LEN=0001	INSTALLED	UNKN	0151/0747	---	---	---	---	0150/0711	024 "DIA CIRC CONCR	LEN=0040	INSTALLED	UNKN
018 "DIA CIRC CONCR				---	---	---	---					
LEN=0040	INSTALLED	UNKN	0151/0665	---	---	---	---	0150/0428	018 "DIA CIRC CONCR	LEN=0040	INSTALLED	UNKN
015 "DIA CIRC CONCR				---	---	---	---					
LEN=0283	INSTALLED	2011	0151/0402	---	---	---	---	0150/0186	018 "DIA CIRC CONCR	LEN=0040	INSTALLED	UNKN
018 "DIA CIRC CONCR				---	---	---	---					
LEN=0040	INSTALLED	UNKN	0151/0159	---	---	---	---	079218 FT	1 0 00789 0 00 0031+40			
1 0 00789 0 00 0042+65 079003 FT				---	---	---	---		MILEPOST 015.00			
MILEPOST 015.00				---	---	---	---	0150/0000	LENGTH(AH 2640 BK 2640)			
LENGTH(AH 2939 BK 2348)			0151/0000	---	---	---	---	0144/2341	018 "DIA CIRC CONCR	LEN=0045	INSTALLED	UNKN
SIGN: CANTILEVER				---	---	---	---					
BMSID 66/0083/0145/2235			0145/2264	---	---	---	---					
018 "DIA CIRC CONCR				---	---	---	---	0144/1785	018 "DIA CIRC CONCR	LEN=0049	INSTALLED	UNKN
LEN=0043	INSTALLED	UNKN	0145/2034	---	---	---	---					
018 "DIA CIRC CONCR				---	---	---	---					
LEN=0042	INSTALLED	UNKN	0145/2017	---	---	---	---	0144/1542	018 "DIA CIRC CONCR	LEN=0051	INSTALLED	UNKN
018 "DIA CIRC CONCR				---	---	---	---					
LEN=0041	INSTALLED	UNKN	0145/1805	---	---	---	---	0144/1317	018 "DIA CIRC CONCR	LEN=0055	INSTALLED	UNKN
018 "DIA CIRC CONCR				---	---	---	---					
LEN=0042	INSTALLED	UNKN	0145/1775	---	---	---	---	0144/1229	TR.MILL CK.			
018 "DIA CIRC CONCR				---	---	---	---		STRUCTURE LENGTH 12 FT			
LEN=0041	INSTALLED	UNKN	0145/1542	---	---	---	---		BMSID 66/0083/0144/1362			
018 "DIA CIRC CONCR				---	---	---	---					
LEN=0042	INSTALLED	UNKN	0145/1518	---	---	---	---					
TR.MILL CK.				---	---	---	---					
STRUCTURE LENGTH 12 FT				---	---	---	---					
BMSID 66/0083/0144/1362			0145/1341	---	---	---	---					
018 "DIA CIRC CONCR				---	---	---	---					
LEN=0050	INSTALLED	UNKN	0145/1327	---	---	---	---					
018 "DIA CIRC CONCR				---	---	---	---					

EXTRACT DATE: 11/25/2024 ROADWAY MANAGEMENT SYSTEM PAGE NUMBER: 130
PRINT DATE: 11/26/2024 SLD COUNTY/SR - ANNUAL PRINT COUNTY: YORK

DIR: N TOTAL LEN: 39.640 MI. DIST: 08-4 SR: 83
LEFT MUN: YORK T RIGHT MUN: YORK T

LEN=0053	INSTALLED	UNKN	0145/1164	----	0144/1107	018 "DIA CIRC CONCR	LEN=0050	INSTALLED	UNKN
018 "DIA CIRC CONCR				----					
LEN=0050	INSTALLED	UNKN	0145/1062	----					
024 "DIA CIRC CONCR				----					
LEN=0050	INSTALLED	UNKN	0145/0968	----	0144/0968	024 "DIA CIRC CONCR	LEN=0055	INSTALLED	UNKN
018 "DIA CIRC CONCR				----					
LEN=0051	INSTALLED	UNKN	0145/0878	----	0144/0878	018 "DIA CIRC CONCR	LEN=0060	INSTALLED	UNKN
				----		018 "DIA CIRC CONCR			
				----	0144/0825	LEN=0051	INSTALLED	UNKN	
SIGN: CANTILEVER									
BMSID 66/0083/0145/0768			0145/0799	=====					
018 "DIA CIRC CONCR				----					
LEN=0058	INSTALLED	UNKN	0145/0727	----	0144/0727	018 "DIA CIRC CONCR	LEN=0060	INSTALLED	UNKN
018 "DIA CIRC CONCR				----					
LEN=0054	INSTALLED	UNKN	0145/0506	----	0144/0506	018 "DIA CIRC CONCR	LEN=0050	INSTALLED	UNKN
				----		018 "DIA CIRC CONCR			
				----	0144/0457	LEN=0070	INSTALLED	UNKN	
				----		POWDER MILL			
OP ID 66/3069/0010/0018			0145/0355	=====	0144/0366	OP ID 66/3069/0010/0018			
018 "DIA CIRC CONCR				----					
LEN=0070	INSTALLED	UNKN	0145/0226	----					
1 0 00789 0 00 0016+25			076655 FT		076578 FT	1 0 00789 0 00 0016+25			
LENGTH(AH 2348 BK 2745)			0145/0000	=====	0144/0000	LENGTH(AH 2640 BK 2634)			
018 "DIA CIRC METAL				----					
LEN=0003	INSTALLED	UNKN	0141/2600	----					
TYLER RUN				----		TYLER RUN			
STRUCTURE LENGTH 8 FT				----	0140/2529	STRUCTURE LENGTH 8 FT			
BMSID 66/0083/0140/2507			0141/2552	=====		BMSID 66/0083/0140/2507			
018 "DIA CIRC CONCR				----					
LEN=0038	INSTALLED	UNKN	0141/2307	----					
RAMP G RD				----					
(SR8045 SEG 0500/0000)			0141/2242	=====	0140/2151	RAMP H RD			
				----		(SR8045 SEG 0260/1657)			
				----	0140/2143	018 "DIA CIRC CONCR	LEN=0050	INSTALLED	UNKN
				----		018 "DIA CIRC CONCR			
				----	0140/1928	LEN=0094	INSTALLED	UNKN	
018 "DIA CIRC CONCR				----					
LEN=0036	INSTALLED	UNKN	0141/1949	----					

EXTRACT DATE: 11/25/2024 ROADWAY MANAGEMENT SYSTEM PAGE NUMBER: 129
PRINT DATE: 11/26/2024 SLD COUNTY/SR - ANNUAL PRINT COUNTY: YORK

DIR: N TOTAL LEN: 39.640 MI. DIST: 08-4 SR: 83
LEFT MUN: YORK T RIGHT MUN: YORK T

018 "DIA CIRC METAL LEN=0003 INSTALLED UNKN 0141/1870	0140/1870	018 "DIA CIRC CONCR LEN=0050 INSTALLED UNKN
018 "DIA CIRC CONCR LEN=0057 INSTALLED UNKN 0141/1649		
OP ID 66/8045/0010/1000 0141/1557		OP ID 66/8045/0010/1000
	0140/1493	RAMP F 018 "DIA CIRC CONCR LEN=0038 INSTALLED UNKN
018 "DIA CIRC CONCR LEN=0058 INSTALLED UNKN 0141/1424	0140/1454	
BMSSEN 66/0083/0140/1207 0141/1404	0140/1366	BMSSEN 66/0083/0140/1207
O O 00000 O O O 0000+00		O O 00000 O O O 0000+00
RAMP H (EB)	0140/1241	RAMP H (EB)
BMSBG 66/0083/0140/1207 0141/1279		BMSBG 66/0083/0140/1207
018 "DIA CIRC CONCR LEN=0068 INSTALLED UNKN 0141/0920		
018 "DIA CIRC CONCR LEN=0057 INSTALLED UNKN 0141/0913		
018 "DIA CIRC CONCR LEN=0003 INSTALLED UNKN 0141/0739		
018 "DIA CIRC CONCR LEN=0108 INSTALLED UNKN 0141/0676		
RAMP E RD (SR8045 SEG 0250/1202) 0141/0511	0140/0551	RAMP F RD (SR8045 SEG 0010/0000)
018 "DIA CIRC CONCR LEN=0003 INSTALLED UNKN 0141/0418		
018 "DIA CIRC CONCR LEN=0074 INSTALLED UNKN 0141/0400		
BMSSEN 66/0083/0140/0276 0141/0354	0140/0408	018 "DIA CIRC CONCR LEN=0056 INSTALLED UNKN
1 O 00127 3 O O 0723+94	0140/0386	BMSSEN 66/0083/0140/0276
DEWDROP ROAD		O O 00000 O O O 0000+00
BMSBG 66/0083/0140/0276 0141/0280	0140/0312	DEWDROP ROAD
	0140/0155	BMSBG 66/0083/0140/0276
SIGN: 4 CHORD TRUSS		018 "DIA CIRC CONCR LEN=0052 INSTALLED UNKN
BMSID 66/0083/0140/0087 0141/0122	0140/0118	SIGN: 4 CHORD TRUSS
1 O 00127 3 O O 0723+94 073910 FT	073944 FT	BMSID 66/0083/0140/0087
MILEPOST 014.00		1 O 00127 3 O O 0723+94
LENGTH(AH 2745 BK 2569) 0141/0000	0140/0000	MILEPOST 014.00
030 "DIA CIRC CONCR LEN=0085 INSTALLED UNKN 0135/1968	0134/2193	LENGTH(AH 2634 BK 2640)
		018 "DIA CIRC CONCR LEN=0056 INSTALLED UNKN

EXTRACT DATE: 11/25/2024 ROADWAY MANAGEMENT SYSTEM PAGE NUMBER: 128
PRINT DATE: 11/26/2024 SLD COUNTY/SR - ANNUAL PRINT COUNTY: YORK

DIR: N TOTAL LEN: 39.640 MI. DIST: 08-4 SR: 83
LEFT MUN: YORK T RIGHT MUN: YORK T

SIGN: CANTILEVER
BMSID 66/0083/0135/1759 0135/1738

018 "DIA CIRC CONCR
LEN=0042 INSTALLED UNKN 0135/1383

RAMP C RD
(SR8007 SEG 0500/0000) 0135/1335
018 "DIA CIRC CONCR
LEN=0042 INSTALLED UNKN 0135/1082

LEADER HTS.
OP ID 66/0182/0144/0855 0135/0783

080 "DIA CIRC CONCR
LEN=0053 INSTALLED UNKN 0135/0357

030 "DIA CIRC CONCR
LEN=0057 INSTALLED UNKN 0135/0059
RAMP A RD
(SR8007 SEG 0250/0696) 0135/0034
1 0 00127 3 00 0717+37 071341 FT
LENGTH(AH 2569 BK 2656) 0135/0000

018 "DIA CIRC CONCR
LEN=0062 INSTALLED UNKN 0131/2545
018 "DIA CIRC CONCR
LEN=0042 INSTALLED UNKN 0131/2506

018 "DIA CIRC CONCR
LEN=0042 INSTALLED UNKN 0131/2212
030 "DIA CIRC CONCR
LEN=0003 INSTALLED UNKN 0131/2170

018 "DIA CIRC CONCR
LEN=0003 INSTALLED UNKN 0131/1870

SIGN: CANTILEVER
BMSID 66/0083/0134/2065
018 "DIA CIRC CONCR
LEN=0054 INSTALLED UNKN
0134/2133
0134/1893

RAMP D RD
(SR8007 SEG 0750/0507)
0134/1435

030 "DIA CIRC CONCR
LEN=0082 INSTALLED UNKN
015 "DIA CIRC CONCR
LEN=0040 INSTALLED UNKN
LEADER HTS.
OP ID 66/0182/0144/0855
018 "DIA CIRC CONCR
LEN=0044 INSTALLED UNKN
0134/1152
0134/1135
0134/0867
0134/0544

RAMP B RD
(SR8007 SEG 0010/0000)
018 "DIA CIRC CONCR
LEN=0042 INSTALLED UNKN
0134/0324
0134/0240

071304 FT 1 0 00127 3 00 0718+83
0134/0000 LENGTH(AH 2640 BK 2657)
018 "DIA CIRC CONCR
LEN=0042 INSTALLED UNKN
0130/2651

018 "DIA CIRC CONCR
LEN=0042 INSTALLED UNKN
0130/2348

018 "DIA CIRC CONCR
LEN=0042 INSTALLED UNKN
0130/2042

018 "DIA CIRC CONCR
LEN=0042 INSTALLED UNKN
0130/1728

EXTRACT DATE: 11/25/2024 ROADWAY MANAGEMENT SYSTEM PAGE NUMBER: 127
PRINT DATE: 11/26/2024 SLD COUNTY/SR - ANNUAL PRINT COUNTY: YORK

DIR: N TOTAL LEN: 39.640 MI. DIST: 08-4 SR: 83
LEFT MUN: YORK T RIGHT MUN: YORK T

SIGN: 4 CHORD TRUSS		SIGN: 4 CHORD TRUSS	
BMSID 66/0083/0130/1575	0131/1575	0130/1625	BMSID 66/0083/0130/1575
060"H 60"W CON BOX CUL			
LEN=0170 INSTALLED UNKN	0131/1565		
018 "DIA CIRC CONCR			
LEN=0003 INSTALLED UNKN	0131/1473		
		0130/1428	018 "DIA CIRC CONCR
			LEN=0040 INSTALLED UNKN
		0130/1270	018 "DIA CIRC CONCR
			LEN=0050 INSTALLED UNKN
		0130/1245	060"H 60"W CON BOX CUL
			LEN=0170 INSTALLED UNKN
018 "DIA CIRC CONCR			
LEN=0042 INSTALLED UNKN	0131/0969		
018 "DIA CIRC CONCR			
LEN=0003 INSTALLED UNKN	0131/0895		
018 "DIA CIRC CONCR			
LEN=0042 INSTALLED UNKN	0131/0618		
TR.E.BR.CODO			
STRUCTURE LENGTH 8 FT			
BMSID 66/0083/0131/0639	0131/0605	0130/0875	TR.E.BR.CODO
			STRUCTURE LENGTH 8 FT
		0130/0774	BMSID 66/0083/0131/0639
			018 "DIA CIRC CONCR
		0130/0420	LEN=0042 INSTALLED UNKN
			018 "DIA CIRC CONCR
			LEN=0042 INSTALLED UNKN
015 "DIA CIRC CONCR		068647 FT	1 0 00127 3 00 0682+53
LEN=0042 INSTALLED UNKN	0131/0358		MILEPOST 013.00
1 0 00127 3 00 0682+53	068685 FT	0130/0000	LENGTH(AH 2657 BK 2640)
MILEPOST 013.00			018 "DIA CIRC CONCR
LENGTH(AH 2656 BK 2680)	0131/0000	0124/2418	LEN=0050 INSTALLED UNKN
018 "DIA CIRC CONCR		0124/2139	018 "DIA CIRC CONCR
LEN=0050 INSTALLED UNKN	0125/2386		LEN=0042 INSTALLED UNKN
018 "DIA CIRC CONCR			
LEN=0042 INSTALLED UNKN	0125/2005		
018 "DIA CIRC CONCR			
LEN=0050 INSTALLED UNKN	0125/1995		
018 "DIA CIRC CONCR		0124/1892	018 "DIA CIRC CONCR
LEN=0042 INSTALLED UNKN	0125/1750		LEN=0042 INSTALLED UNKN
018 "DIA CIRC CONCR		0124/1650	018 "DIA CIRC CONCR
LEN=0042 INSTALLED UNKN	0125/1497		LEN=0042 INSTALLED UNKN
		0124/1319	018 "DIA CIRC CONCR
			LEN=0042 INSTALLED UNKN

EXTRACT DATE: 11/25/2024 ROADWAY MANAGEMENT SYSTEM PAGE NUMBER: 126
PRINT DATE: 11/26/2024 SLD COUNTY/SR - ANNUAL PRINT COUNTY: YORK

DIR: N TOTAL LEN: 39.640 MI. DIST: 08-4 SR: 83
LEFT MUN: YORK T RIGHT MUN: YORK T

						0124/0681	018 "DIA CIRC CONCR LEN=0050 INSTALLED UNKN
						0124/0389	018 "DIA CIRC CONCR LEN=0025 INSTALLED UNKN
						0124/0113	018 "DIA CIRC CONCR LEN=0050 INSTALLED UNKN
						0124/0105	018 "DIA CIRC CONCR LEN=0050 INSTALLED UNKN
1 0 00127 3 00 0650+61 066005 FT						066007 FT	1 0 00127 3 00 0651+84
LENGTH(AH 2680 BK 2603) 0125/0000						0124/0000	LENGTH(AH 2640 BK 2617)
LAKE REDMAN							LAKE REDMAN
STRUCTURE LENGTH 12 FT							STRUCTURE LENGTH 12 FT
BMSID 66/0083/0120/1860 0121/1865						0120/1860	BMSID 66/0083/0120/1860
						0120/1789	018 "DIA CIRC CONCR LEN=0025 INSTALLED UNKN
						0120/1490	018 "DIA CIRC CONCR LEN=0050 INSTALLED UNKN
						0120/1232	018 "DIA CIRC CONCR LEN=0042 INSTALLED UNKN
						0120/1222	018 "DIA CIRC CONCR LEN=0050 INSTALLED UNKN
018 "DIA CIRC CONCR LEN=0041 INSTALLED UNKN 0121/0935							
						0120/0932	018 "DIA CIRC CONCR LEN=0042 INSTALLED UNKN
						0120/0922	018 "DIA CIRC CONCR LEN=0005 INSTALLED UNKN
018 "DIA CIRC CONCR LEN=0042 INSTALLED UNKN 0121/0634							
						0120/0620	018 "DIA CIRC CONCR LEN=0042 INSTALLED UNKN
						0120/0610	018 "DIA CIRC CONCR LEN=0050 INSTALLED UNKN
018 "DIA CIRC CONCR LEN=0042 INSTALLED UNKN 0121/0340							
						0120/0318	018 "DIA CIRC CONCR LEN=0042 INSTALLED UNKN
1 0 00127 3 00 0621+90 063402 FT						063390 FT	1 0 00127 3 00 0621+90
YORK							YORK
SPRINGFIELD T							SPRINGFIELD T
MILEPOST 012.00							MILEPOST 012.00
LENGTH(AH 2603 BK 2604) 0121/0000						0120/0000	LENGTH(AH 2617 BK 2662)
BMSEN 66/0083/0114/2439 0115/2604						0114/2662	BMSEN 66/0083/0114/2439
0 0 00000 0 00 0000+00							0 0 00000 0 00 0000+00
LAKE REDMAN							LAKE REDMAN
BMSBG 66/0083/0114/2439 0115/2383						0114/2441	BMSBG 66/0083/0114/2439
						0114/1920	018 "DIA CIRC CONCR LEN=0050 INSTALLED UNKN

EXTRACT DATE: 11/25/2024 ROADWAY MANAGEMENT SYSTEM PAGE NUMBER: 125
PRINT DATE: 11/26/2024 SLD COUNTY/SR - ANNUAL PRINT COUNTY: YORK

DIR: N TOTAL LEN: 39.640 MI. DIST: 08-4 SR: 83
LEFT MUN: SPRINGFIELD T RIGHT MUN: SPRINGFIELD T

Left Side Data	Right Side Data
BMS EN 66/0083/0114/1663 0115/1689 0 0 00000 0 00 0000+00 HESS FARM RD BMS BG 66/0083/0114/1663 0115/1653	0114/1699 BMS EN 66/0083/0114/1663 0 0 00000 0 00 0000+00 HESS FARM RD BMS BG 66/0083/0114/1663
	018 "DIA CIRC CONCR LEN=0050 INSTALLED UNKN
	018 "DIA CIRC CONCR LEN=0050 INSTALLED UNKN
	018 "DIA CIRC CONCR LEN=0050 INSTALLED UNKN
	018 "DIA CIRC CONCR LEN=0050 INSTALLED UNKN
TR.E.BR.CODO STRUCTURE LENGTH 14 FT BMS ID 66/0083/0114/0370 0115/0380	0114/0667 TR.E.BR.CODO STRUCTURE LENGTH 14 FT BMS ID 66/0083/0114/0370
1 0 00127 3 00 0596+63 060798 FT LENGTH(AH 2604 BK 2660) 0115/0000	0114/0327 060728 FT 0114/0000 0110/2400
036 "DIA CIRC CONCR LEN=0100 INSTALLED UNKN 0111/2157	018 "DIA CIRC CONCR LEN=0040 INSTALLED UNKN
018 "DIA CIRC CONCR LEN=0042 INSTALLED UNKN 0111/1970	018 "DIA CIRC CONCR LEN=0042 INSTALLED UNKN
018 "DIA CIRC CONCR LEN=0042 INSTALLED UNKN 0111/1665	018 "DIA CIRC CONCR LEN=0042 INSTALLED UNKN
018 "DIA CIRC CONCR LEN=0042 INSTALLED UNKN 0111/1329	018 "DIA CIRC CONCR LEN=0040 INSTALLED UNKN
018 "DIA CIRC METAL LEN=0054 INSTALLED UNKN 0111/1004	018 "DIA CIRC CONCR LEN=0040 INSTALLED UNKN
018 "DIA CIRC CONCR LEN=0042 INSTALLED UNKN 0111/0450	018 "DIA CIRC CONCR LEN=0042 INSTALLED UNKN
018 "DIA CIRC CONCR LEN=0042 INSTALLED UNKN 0111/0172 1 0 00127 3 00 0569+12 058138 FT MILEPOST 011.00 LENGTH(AH 2660 BK 2670) 0111/0000	0110/0254 058088 FT 1 0 00127 3 00 0569+12 MILEPOST 011.00 LENGTH(AH 2640 BK 2640)

EXTRACT DATE: 11/25/2024 ROADWAY MANAGEMENT SYSTEM PAGE NUMBER: 124
PRINT DATE: 11/26/2024 SLD COUNTY/SR - ANNUAL PRINT COUNTY: YORK

DIR: N TOTAL LEN: 39.640 MI. DIST: 08-4 SR: 83
LEFT MUN: SPRINGFIELD T RIGHT MUN: SPRINGFIELD T

018 "DIA CIRC CONCR LEN=0042 INSTALLED UNKN 0105/2548	---	---	---	0104/2504 018 "DIA CIRC CONCR LEN=0040 INSTALLED UNKN
018 "DIA CIRC CONCR LEN=0042 INSTALLED UNKN 0105/2252	---	---	---	0104/2216 018 "DIA CIRC CONCR LEN=0040 INSTALLED UNKN
018 "DIA CIRC CONCR LEN=0004 INSTALLED UNKN 0105/1046	---	---	---	0104/1055 018 "DIA CIRC CONCR LEN=0007 INSTALLED UNKN
018 "DIA CIRC CONCR LEN=0004 INSTALLED UNKN 0105/1045	---	---	---	
018 "DIA CIRC CONCR LEN=0005 INSTALLED UNKN 0105/1034	---	---	---	
018 "DIA CIRC CONCR LEN=0042 INSTALLED UNKN 0105/1024	---	---	---	0104/0997 018 "DIA CIRC CONCR LEN=0042 INSTALLED UNKN
	---	---	---	0104/0665 018 "DIA CIRC CONCR LEN=0019 INSTALLED UNKN
018 "DIA CIRC CONCR LEN=0004 INSTALLED UNKN 0105/0656	---	---	---	
018 "DIA CIRC CONCR LEN=0006 INSTALLED UNKN 0105/0655	---	---	---	
018 "DIA CIRC CONCR LEN=0018 INSTALLED UNKN 0105/0639	---	---	---	0104/0625 018 "DIA CIRC CONCR LEN=0042 INSTALLED UNKN
018 "DIA CIRC CONCR LEN=0042 INSTALLED UNKN 0105/0514	---	---	---	
015 "DIA CIRC CONCR LEN=0005 INSTALLED UNKN 0105/0357	---	---	---	0104/0351 018 "DIA CIRC CONCR LEN=0050 INSTALLED UNKN
	---	---	---	0104/0247 030 "DIA CIRC CONCR LEN=0032 INSTALLED UNKN
015 "DIA CIRC CONCR LEN=0054 INSTALLED UNKN 0105/0222	---	---	---	
RAMP A RD (SR8005 SEG 0510/0000) 0105/0190	==	==	==	0104/0068 RAMP D RD (SR8005 SEG 0760/1118)
015 "DIA CIRC CONCR LEN=0009 INSTALLED UNKN 0105/0057	---	---	---	
1 0 00127 3 00 0550+31 055468 FT	---	---	---	055448 FT 1 0 00127 3 00 0550+97
LENGTH(AH 2670 BK 2670) 0105/0000	---	---	---	0104/0000 LENGTH(AH 2640 BK 2640)

DIR: N TOTAL LEN: 39.640 MI. DIST: 08-4 SR: 83
LEFT MUN: SPRINGFIELD T RIGHT MUN: SPRINGFIELD T

EXTRACT DATE: 11/25/2024 ROADWAY MANAGEMENT SYSTEM PAGE NUMBER: 122
PRINT DATE: 11/26/2024 SLD COUNTY/SR - ANNUAL PRINT COUNTY: YORK

DIR: N TOTAL LEN: 39.640 MI. DIST: 08-4 SR: 83
LEFT MUN: SPRINGFIELD T RIGHT MUN: SPRINGFIELD T

018 "DIA CIRC CONCR LEN=0042 INSTALLED UNKN 0101/0412	---	0100/0538	018 "DIA CIRC CONCR LEN=0003 INSTALLED UNKN
	---	0100/0498	018 "DIA CIRC CONCR LEN=0040 INSTALLED UNKN
015 "DIA CIRC CONCR LEN=0042 INSTALLED UNKN 0101/0110	---	0100/0196	018 "DIA CIRC CONCR LEN=0040 INSTALLED UNKN
1 0 00127 3 00 0517+25 052798 FT		052808 FT	1 0 00127 3 00 0517+25
MILEPOST 010.00			MILEPOST 010.00
LENGTH(AH 2670 BK 2600) 0101/0000	5	0100/0000	LENGTH(AH 2640 BK 2640)
018 "DIA CIRC CONCR LEN=0042 INSTALLED UNKN 0095/2518	---		
	---	0094/2505	018 "DIA CIRC CONCR LEN=0042 INSTALLED UNKN
018 "DIA CIRC CONCR LEN=0050 INSTALLED UNKN 0095/2200	---		
018 "DIA CIRC CONCR LEN=0050 INSTALLED UNKN 0095/1875	---		
	---	0094/1570	018 "DIA CIRC CONCR LEN=0050 INSTALLED UNKN
	---	0094/1270	018 "DIA CIRC CONCR LEN=0050 INSTALLED UNKN
	---	0094/0968	018 "DIA CIRC CONCR LEN=0050 INSTALLED UNKN
TR.E.BR.CODO			TR.E.BR.CODO
STRUCTURE LENGTH 25 FT			STRUCTURE LENGTH 25 FT
BMSID 66/0083/0094/0910 0095/0880	5	0094/0955	BMSID 66/0083/0094/0910
BMSEN 66/0083/0094/0585 0095/0688		0094/0702	BMSEN 66/0083/0094/0585
0 0 00000 0 00 0000+00			0 0 00000 0 00 0000+00
SR 0214- DUNKARD VAL RD			SR 0214- DUNKARD VAL RD
BMSBG 66/0083/0094/0585 0095/0586		0094/0600	BMSBG 66/0083/0094/0585
015 "DIA CIRC CONCR LEN=0046 INSTALLED UNKN 0095/0566	---		
	---	0094/0245	018 "DIA CIRC CONCR LEN=0050 INSTALLED UNKN
	---	0094/0079	018 "DIA CIRC CONCR LEN=0050 INSTALLED UNKN
	---	0094/0054	018 "DIA CIRC CONCR LEN=0040 INSTALLED UNKN
018 "DIA CIRC CONCR LEN=0102 INSTALLED UNKN 0095/0035	---		
1 0 00127 3 00 0505+37 050198 FT		050168 FT	1 0 00127 3 00 0505+71
LENGTH(AH 2600 BK 2647) 0095/0000	5	0094/0000	LENGTH(AH 2640 BK 2640)

EXTRACT DATE: 11/25/2024 ROADWAY MANAGEMENT SYSTEM PAGE NUMBER: 121
PRINT DATE: 11/26/2024 SLD COUNTY/SR - ANNUAL PRINT COUNTY: YORK

DIR: N TOTAL LEN: 39.640 MI. DIST: 08-4 SR: 83
LEFT MUN: SPRINGFIELD T RIGHT MUN: SPRINGFIELD T

018 "DIA CIRC CONCR LEN=0042 INSTALLED UNKN 0091/2344	---	---	---	0090/2319	018 "DIA CIRC CONCR LEN=0040 INSTALLED UNKN
018 "DIA CIRC CONCR LEN=0042 INSTALLED UNKN 0091/1992	---	---	---	0090/1976	018 "DIA CIRC CONCR LEN=0050 INSTALLED UNKN
	---	---	---	0090/1968	018 "DIA CIRC CONCR LEN=0040 INSTALLED UNKN
	---	---	---	0090/1602	018 "DIA CIRC CONCR LEN=0050 INSTALLED UNKN
TR.CODORUS C STRUCTURE LENGTH 11 FT BMSID 66/0083/0090/1176 0091/1210	>---	---	---	0090/1270	TR.CODORUS C STRUCTURE LENGTH 11 FT BMSID 66/0083/0090/1176
	---	---	---	0090/1259	018 "DIA CIRC CONCR LEN=0050 INSTALLED UNKN
	---	---	---	0090/0930	018 "DIA CIRC CONCR LEN=0040 INSTALLED UNKN
018 "DIA CIRC CONCR LEN=0042 INSTALLED UNKN 0091/0590	---	---	---	0090/0575	018 "DIA CIRC CONCR LEN=0050 INSTALLED UNKN
	---	---	---	0090/0565	018 "DIA CIRC CONCR LEN=0040 INSTALLED UNKN
018 "DIA CIRC CONCR LEN=0050 INSTALLED UNKN 0091/0235	---	---	---	0090/0215	018 "DIA CIRC CONCR LEN=0042 INSTALLED UNKN
1 0 00127 3 00 0471+94 047551 FT MILEPOST 009.00	---	---	---	047528 FT	1 0 00127 3 00 0471+94 MILEPOST 009.00
LENGTH(AH 2647 BK 2640) 0091/0000	---	---	---	0090/0000	LENGTH(AH 2640 BK 2640)
018 "DIA CIRC CONCR LEN=0042 INSTALLED UNKN 0085/2449	---	---	---	0084/2483	018 "DIA CIRC CONCR LEN=0042 INSTALLED UNKN
	---	---	---	0084/1793	018 "DIA CIRC CONCR LEN=0050 INSTALLED UNKN
	---	---	---	0084/1781	018 "DIA CIRC CONCR LEN=0042 INSTALLED UNKN
018 "DIA CIRC CONCR LEN=0057 INSTALLED UNKN 0085/1749	---	---	---	0084/1433	018 "DIA CIRC CONCR LEN=0042 INSTALLED UNKN
	---	---	---	0084/1346	RIDGE VIEW ROAD OP ID 66/2070/0030/1719
OP ID 66/2070/0030/1719 0085/1317	---	---	---	0084/1091	018 "DIA CIRC CONCR LEN=0050 INSTALLED UNKN
	---	---	---		018 "DIA CIRC CONCR

EXTRACT DATE: 11/25/2024 ROADWAY MANAGEMENT SYSTEM PAGE NUMBER: 120
PRINT DATE: 11/26/2024 SLD COUNTY/SR - ANNUAL PRINT COUNTY: YORK

DIR: N TOTAL LEN: 39.640 MI. DIST: 08-4 SR: 83
LEFT MUN: SPRINGFIELD T RIGHT MUN: SPRINGFIELD T

018 "DIA CIRC CONCR LEN=0042 INSTALLED UNKN 0085/1045	0084/1081 LEN=0042 INSTALLED UNKN
018 "DIA CIRC CONCR LEN=0042 INSTALLED UNKN 0085/0795	0084/0833 018 "DIA CIRC CONCR LEN=0042 INSTALLED UNKN
	0084/0508 018 "DIA CIRC CONCR LEN=0050 INSTALLED UNKN
	0084/0498 018 "DIA CIRC CONCR LEN=0042 INSTALLED UNKN
	0084/0148 018 "DIA CIRC CONCR LEN=0042 INSTALLED UNKN
018 "DIA CIRC CONCR LEN=0042 INSTALLED UNKN 0085/0110 1 0 00127 3 00 0444+36 044911 FT LENGTH(AH 2640 BK 2640) 0085/0000	044888 FT 1 0 00127 3 00 0445+40 0084/0000 LENGTH(AH 2640 BK 2640)
	0080/2112 018 "DIA CIRC CONCR LEN=0050 INSTALLED UNKN
	0080/1817 018 "DIA CIRC CONCR LEN=0050 INSTALLED UNKN
	0080/1525 018 "DIA CIRC CONCR LEN=0050 INSTALLED UNKN
	0080/1335 018 "DIA CIRC CONCR LEN=0065 INSTALLED UNKN
018 "DIA CIRC CONCR LEN=0065 INSTALLED UNKN 0081/1260	0080/0757 018 "DIA CIRC CONCR LEN=0040 INSTALLED UNKN
	0080/0744 018 "DIA CIRC CONCR LEN=0050 INSTALLED UNKN
018 "DIA CIRC CONCR LEN=0042 INSTALLED UNKN 0081/0633	0080/0457 018 "DIA CIRC CONCR LEN=0042 INSTALLED UNKN
	0080/0440 018 "DIA CIRC CONCR LEN=0050 INSTALLED UNKN
018 "DIA CIRC CONCR LEN=0042 INSTALLED UNKN 0081/0333	0080/0187 018 "DIA CIRC CONCR LEN=0042 INSTALLED UNKN
	0080/0170 018 "DIA CIRC CONCR LEN=0050 INSTALLED UNKN
	0080/0107 030 "DIA CIRC CONCR LEN=0055 INSTALLED UNKN
018 "DIA CIRC CONCR LEN=0042 INSTALLED UNKN 0081/0064 030 "DIA CIRC CONCR LEN=0027 INSTALLED UNKN 0081/0054 1 0 00127 3 00 0413+19 042271 FT	042248 FT 1 0 00127 3 00 0413+19

DIR: N TOTAL LEN: 39.640 MI. DIST: 08-4 SR: 83
LEFT MUN: SPRINGFIELD T RIGHT MUN: SPRINGFIELD T

DIR: N TOTAL LEN: 39.640 MI. DIST: 08-4 SR: 83
LEFT MUN: SPRINGFIELD T RIGHT MUN: SPRINGFIELD T

EXTRACT DATE: 11/25/2024 ROADWAY MANAGEMENT SYSTEM PAGE NUMBER: 117
PRINT DATE: 11/26/2024 SLD COUNTY/SR - ANNUAL PRINT COUNTY: YORK

DIR: N TOTAL LEN: 39.640 MI. DIST: 08-4 SR: 83
LEFT MUN: SPRINGFIELD T RIGHT MUN: SPRINGFIELD T

018 "DIA CIRC CONCR LEN=0042 INSTALLED UNKN 0065/0368	018 "DIA CIRC CONCR LEN=0040 INSTALLED UNKN
1 0 00127 3 00 0345+32 034340 FT LENGTH(AH 2640 BK 2634) 0065/0000	1 0 00127 3 00 0346+08 034328 FT LENGTH(AH 2640 BK 2640) 0064/0000
018 "DIA CIRC CONCR LEN=0042 INSTALLED UNKN 0061/2602	018 "DIA CIRC CONCR LEN=0040 INSTALLED UNKN
018 "DIA CIRC CONCR LEN=0042 INSTALLED UNKN 0061/1927	018 "DIA CIRC CONCR LEN=0050 INSTALLED UNKN
018 "DIA CIRC CONCR LEN=0042 INSTALLED UNKN 0061/1607	018 "DIA CIRC CONCR LEN=0045 INSTALLED UNKN
018 "DIA CIRC CONCR LEN=0042 INSTALLED UNKN 0061/1316	018 "DIA CIRC CONCR LEN=0045 INSTALLED UNKN
018 "DIA CIRC CONCR LEN=0042 INSTALLED UNKN 0061/1017	018 "DIA CIRC CONCR LEN=0045 INSTALLED UNKN
OP ID 66/2093/0060/0374 0061/0783 015 "DIA CIRC CONCR LEN=0007 INSTALLED UNKN 0061/0725	OP ID 66/2093/0060/0374 0060/0798 015 "DIA CIRC CONCR LEN=0007 INSTALLED UNKN 0060/0725
018 "DIA CIRC CONCR LEN=0042 INSTALLED UNKN 0061/0715	018 "DIA CIRC CONCR LEN=0045 INSTALLED UNKN
018 "DIA CIRC CONCR LEN=0042 INSTALLED UNKN 0061/0416	018 "DIA CIRC CONCR LEN=0045 INSTALLED UNKN
1 0 00127 3 00 0315+30 031706 FT MILEPOST 006.00 LENGTH(AH 2634 BK 2634) 0061/0000	1 0 00127 3 00 0315+30 031688 FT MILEPOST 006.00 LENGTH(AH 2640 BK 2640) 0060/0000
018 "DIA CIRC CONCR LEN=0050 INSTALLED UNKN 0055/2471	018 "DIA CIRC CONCR LEN=0050 INSTALLED UNKN
018 "DIA CIRC CONCR LEN=0050 INSTALLED UNKN 0055/2109	018 "DIA CIRC CONCR LEN=0050 INSTALLED UNKN
018 "DIA CIRC CONCR LEN=0050 INSTALLED UNKN 0055/1742	018 "DIA CIRC CONCR LEN=0050 INSTALLED UNKN
018 "DIA CIRC CONCR LEN=0050 INSTALLED UNKN 0055/1378	018 "DIA CIRC CONCR LEN=0050 INSTALLED UNKN

EXTRACT DATE: 11/25/2024 ROADWAY MANAGEMENT SYSTEM PAGE NUMBER: 116
PRINT DATE: 11/26/2024 SLD COUNTY/SR - ANNUAL PRINT COUNTY: YORK

DIR: N TOTAL LEN: 39.640 MI. DIST: 08-4 SR: 83
LEFT MUN: SHREWSBURY T RIGHT MUN: SHREWSBURY T

036 "DIA CIRC CONCR LEN=0070 INSTALLED UNKN 0055/0921	---	---	---	---	0054/1264 LEN=0050 INSTALLED UNKN
018 "DIA CIRC CONCR LEN=0050 INSTALLED UNKN 0055/0894	---	---	---	---	
018 "DIA CIRC CONCR LEN=0050 INSTALLED UNKN 0055/0659	---	---	---	---	0054/0906 036 "DIA CIRC CONCR LEN=0072 INSTALLED UNKN
EMERGENCY CROSSOVER (CONN) 0055/0261				---	0054/0542 018 "DIA CIRC CONCR LEN=0050 INSTALLED UNKN
018 "DIA CIRC CONCR LEN=0044 INSTALLED UNKN 0055/0196	---	---	---	---	EMERGENCY CROSSOVER (CONN)
1 0 00127 3 00 0294+41 029072 FT LENGTH(AH 2634 BK 2640) 0055/0000	---	---	---	---	0054/0288 018 "DIA CIRC CONCR LEN=0050 INSTALLED UNKN
018 "DIA CIRC CONCR LEN=0042 INSTALLED UNKN 0051/2512	---	---	---	---	0054/0222 029048 FT 1 0 00127 3 00 0295+53 LENGTH(AH 2640 BK 2640)
018 "DIA CIRC CONCR LEN=0042 INSTALLED UNKN 0051/2215	---	---	---	---	0050/2534 018 "DIA CIRC CONCR LEN=0042 INSTALLED UNKN
018 "DIA CIRC CONCR LEN=0042 INSTALLED UNKN 0051/1888	---	---	---	---	0050/2235 018 "DIA CIRC CONCR LEN=0042 INSTALLED UNKN
018 "DIA CIRC CONCR LEN=0042 INSTALLED UNKN 0051/1564	---	---	---	---	0050/1908 018 "DIA CIRC CONCR LEN=0042 INSTALLED UNKN
018 "DIA CIRC CONCR LEN=0050 INSTALLED UNKN 0051/0650	---	---	---	---	0050/1584 018 "DIA CIRC CONCR LEN=0042 INSTALLED UNKN
1 0 00127 3 00 0264+57 026432 FT MILEPOST 005.00 LENGTH(AH 2640 BK 2640) 0051/0000	---	---	---	---	0050/1327 018 "DIA CIRC CONCR LEN=0050 INSTALLED UNKN
018 "DIA CIRC CONCR					0050/1284 018 "DIA CIRC CONCR LEN=0042 INSTALLED UNKN
					0050/1000 018 "DIA CIRC CONCR LEN=0050 INSTALLED UNKN
					0050/0650 018 "DIA CIRC CONCR LEN=0050 INSTALLED UNKN
					0050/0325 018 "DIA CIRC CONCR LEN=0050 INSTALLED UNKN
					026408 FT 1 0 00127 3 00 0264+57 MILEPOST 005.00
					0050/0000 LENGTH(AH 2640 BK 2640)

EXTRACT DATE: 11/25/2024 ROADWAY MANAGEMENT SYSTEM PAGE NUMBER: 115
PRINT DATE: 11/26/2024 SLD COUNTY/SR - ANNUAL PRINT COUNTY: YORK

DIR: N TOTAL LEN: 39.640 MI. DIST: 08-4 SR: 83
LEFT MUN: SHREWSBURY T RIGHT MUN: SHREWSBURY T

LEN=0050	INSTALLED	UNKN	0045/2005	---	---	---	0044/2001	018 "DIA	CIRC	CONCR	
				---	---	---		LEN=0042	INSTALLED	UNKN	
				---	---	---	0044/1712	018 "DIA	CIRC	METAL	
				---	---	---		LEN=0042	INSTALLED	UNKN	
018 "DIA	CIRC	CONCR		---	---	---					
LEN=0042	INSTALLED	UNKN	0045/1626	---	---	---					
018 "DIA	CIRC	CONCR		---	---	---					
LEN=0050	INSTALLED	UNKN	0045/1350	---	---	---					
018 "DIA	CIRC	CONCR		---	---	---					
LEN=0042	INSTALLED	UNKN	0045/1328	---	---	---					
018 "DIA	CIRC	CONCR		---	---	---					
LEN=0042	INSTALLED	UNKN	0045/0734	---	---	---					
				---	---	---	0044/0617	018 "DIA	CIRC	CONCR	
				---	---	---		LEN=0050	INSTALLED	UNKN	
				---	---	---	0044/0328	018 "DIA	CIRC	CONCR	
				---	---	---	023768 FT	LEN=0050	INSTALLED	UNKN	
1 0 00127	3 00	0229+61	023792 FT				1 0 00127	3 00	0229+83		
LENGTH(AH	2640	BK 2651)	0045/0000	5		5	0044/0000	LENGTH(AH	2640	BK 2640)	
				---	---	---		018 "DIA	CIRC	CONCR	
				---	---	---	0040/2062	LEN=0045	INSTALLED	UNKN	
018 "DIA	CIRC	CONCR		---	---	---					
LEN=0042	INSTALLED	UNKN	0041/2052	---	---	---					
OP ID 66/2074/0030/0000			0041/1835	---	---	---	0040/1830	PLANK RD.	OP ID 66/2074/0030/0000		
				---	---	---	0040/1802	018 "DIA	CIRC	CONCR	
				---	---	---		LEN=0045	INSTALLED	UNKN	
018 "DIA	CIRC	CONCR		---	---	---					
LEN=0042	INSTALLED	UNKN	0041/1794	---	---	---	0040/1522	018 "DIA	CIRC	CONCR	
				---	---	---		LEN=0042	INSTALLED	UNKN	
018 "DIA	CIRC	CONCR		---	---	---					
LEN=0042	INSTALLED	UNKN	0041/1518	---	---	---	0040/1512	024 "DIA	CIRC	CONCR	
				---	---	---		LEN=0276	INSTALLED	UNKN	
				---	---	---	0040/1244	018 "DIA	CIRC	CONCR	
				---	---	---		LEN=0042	INSTALLED	UNKN	
018 "DIA	CIRC	CONCR		---	---	---					
LEN=0042	INSTALLED	UNKN	0041/1243	---	---	---					
015 "DIA	CIRC	CONCR		---	---	---					
LEN=0062	INSTALLED	UNKN	0041/0435	---	---	---					
015 "DIA	CIRC	CONCR		---	---	---					
LEN=0069	INSTALLED	UNKN	0041/0118	---	---	---					
1 0 00127	3 00	0209+15	021141 FT				021128 FT	1 0 00127	3 00	0209+15	
SHREWSBURY								SHREWSBURY			
HOPEWELL T								HOPEWELL T			
MILEPOST		004.00						MILEPOST		004.00	
LENGTH(AH	2651	BK 2623)	0041/0000	5		5	0040/0000	LENGTH(AH	2640	BK 2640)	
				---	---	---	0034/2600	018 "DIA	CIRC	CONCR	
				---	---	---		LEN=0050	INSTALLED	UNKN	

EXTRACT DATE: 11/25/2024 ROADWAY MANAGEMENT SYSTEM PAGE NUMBER: 114
PRINT DATE: 11/26/2024 SLD COUNTY/SR - ANNUAL PRINT COUNTY: YORK

DIR: N TOTAL LEN: 39.640 MI. DIST: 08-4 SR: 83
LEFT MUN: HOPEWELL T RIGHT MUN: HOPEWELL T

018 "DIA CIRC CONCR
LEN=0050 INSTALLED UNKN 0035/2508
BMSSEN 66/0083/0034/2187 0035/2178
0 0 00000 0 00 0000+00
SR 2097- MT AIRY RD
BMSBG 66/0083/0034/2187 0035/2127

018 "DIA CIRC CONCR
LEN=0050 INSTALLED UNKN 0035/1941

018 "DIA CIRC CONCR
LEN=0050 INSTALLED UNKN 0035/1644
018 "DIA CIRC CONCR
LEN=0050 INSTALLED UNKN 0035/1414
018 "DIA CIRC CONCR
LEN=0050 INSTALLED UNKN 0035/1200

018 "DIA CIRC CONCR
LEN=0050 INSTALLED UNKN 0035/0878

RAMP C RD
(SR8001 SEG 0510/0000) 0035/0837
018 "DIA CIRC CONCR
LEN=0050 INSTALLED UNKN 0035/0630
HOPEWELL
SHREWSBURY T 0035/0512

BMSSEN 66/0083/0034/0330 0035/0418
0 0 00000 0 00 0000+00

DEER CREEK
BMSBG 66/0083/0034/0330 0035/0404

BMSSEN 66/0083/0035/0175 0035/0293
1 0 00127 3 00 0182+63

SR 851 WB
BMSBG 66/0083/0035/0175 0035/0159

0034/2179 BMSSEN 66/0083/0034/2187
1 0 00127 3 00 0188+71
SR 2097- MT AIRY RD
0034/2128 BMSBG 66/0083/0034/2187

0034/2000 018 "DIA CIRC CONCR
LEN=0050 INSTALLED UNKN

0034/1165 018 "DIA CIRC CONCR
LEN=0050 INSTALLED UNKN
0034/0972 015 "DIA CIRC CONCR
LEN=0067 INSTALLED UNKN

0034/0934 RAMP D RD
(SR8001 SEG 0760/0711)

0034/0597 HOPEWELL
SHREWSBURY T
018 "DIA CIRC CONCR
LEN=0046 INSTALLED UNKN
0034/0407 BMSSEN 66/0083/0034/0330
0034/0402 1 0 00127 3 00 0188+71
DEER CREEK
0034/0388 BMSBG 66/0083/0034/0330
0034/0283 BMSSEN 66/0083/0034/0173

0034/0180 018 "DIA CIRC CONCR
LEN=0050 INSTALLED UNKN
1 0 00127 3 00 0186+19
851 EB
0034/0149 BMSBG 66/0083/0034/0173

EXTRACT DATE: 11/25/2024 ROADWAY MANAGEMENT SYSTEM PAGE NUMBER: 113
PRINT DATE: 11/26/2024 SLD COUNTY/SR - ANNUAL PRINT COUNTY: YORK

DIR: N TOTAL LEN: 39.640 MI. DIST: 08-4 SR: 83
LEFT MUN: SHREWSBURY T RIGHT MUN: SHREWSBURY T

1 0 00127 3 00 0182+63 018518 FT LENGTH(AH 2623 BK 2640) 0035/0000		018488 FT 1 0 00127 3 00 0182+04 0034/0000 LENGTH(AH 2640 BK 2640)
	---	018 "DIA CIRC CONCR
	---	0030/2612 LEN=0050 INSTALLED UNKN
	---	015 "DIA CIRC CONCR
	---	0030/2298 LEN=0079 INSTALLED UNKN
	---	RAMP A RD
	---	0030/2120 (SR8001 SEG 0020/0000)
RAMP B RD (SR8001 SEG 0260/0770) 0031/2060	==	
018 "DIA CIRC CONCR	---	
LEN=0042 INSTALLED UNKN 0031/1561	---	
	---	0030/1544 018 "DIA CIRC CONCR
018 "DIA CIRC CONCR	---	LEN=0045 INSTALLED UNKN
LEN=0086 INSTALLED UNKN 0031/1137	---	
	---	0030/1096 018 "DIA CIRC CONCR
	---	LEN=0086 INSTALLED UNKN
	---	060 "DIA CIRC METAL
	---	0030/0800 LEN=0085 INSTALLED UNKN
018 "DIA CIRC CONCR	---	
LEN=0050 INSTALLED UNKN 0031/0500	---	
015 "DIA CIRC CONCR	---	
LEN=0048 INSTALLED UNKN 0031/0324	---	
018 "DIA CIRC CONCR	---	
LEN=0050 INSTALLED UNKN 0031/0200	---	
1 0 00127 3 00 0152+95 015878 FT		015848 FT 1 0 00127 3 00 0152+95
MILEPOST 003.00		MILEPOST 003.00
LENGTH(AH 2640 BK 2634) 0031/0000	---	0030/0000 LENGTH(AH 2640 BK 2640)
	---	018 "DIA CIRC CONCR
018 "DIA CIRC CONCR	---	0024/2566 LEN=0050 INSTALLED UNKN
LEN=0042 INSTALLED UNKN 0025/2486	---	
	---	0024/2215 018 "DIA CIRC CONCR
018 "DIA CIRC CONCR	---	LEN=0045 INSTALLED UNKN
LEN=0042 INSTALLED UNKN 0025/2137	---	
	---	0024/1804 018 "DIA CIRC CONCR
018 "DIA CIRC CONCR	---	LEN=0045 INSTALLED UNKN
LEN=0042 INSTALLED UNKN 0025/1727	---	
BMSBN 66/0083/0024/1285 0025/1473	---	0024/1484 BMSBN 66/0083/0024/1285
015 "DIA CIRC CONCR	---	
LEN=0040 INSTALLED UNKN 0025/1307	---	
1 0 00127 3 00 0144+91		1 0 00127 3 00 0144+91
TOLNA RD.		TOLNA RD.
BMSBG 66/0083/0024/1285 0025/1300	---	0024/1311 BMSBG 66/0083/0024/1285
	---	015 "DIA CIRC CONCR
	---	LEN=0041 INSTALLED UNKN
	---	018 "DIA CIRC CONCR

EXTRACT DATE: 11/25/2024 ROADWAY MANAGEMENT SYSTEM PAGE NUMBER: 112
PRINT DATE: 11/26/2024 SLD COUNTY/SR - ANNUAL PRINT COUNTY: YORK

DIR: N TOTAL LEN: 39.640 MI. DIST: 08-4 SR: 83
LEFT MUN: SHREWSBURY T RIGHT MUN: SHREWSBURY T

018 "DIA CIRC CONCR LEN=0042 INSTALLED UNKN 0025/0493	0024/0588 LEN=0067 INSTALLED UNKN
018 "DIA CIRC CONCR LEN=0042 INSTALLED UNKN 0025/0196	0024/0288 018 "DIA CIRC CONCR LEN=0066 INSTALLED UNKN
1 0 00127 3 00 0129+10 013244 FT LENGTH(AH 2634 BK 2646) 0025/0000	013208 FT 1 0 00127 3 00 0129+84 018 "DIA CIRC CONCR LEN=0003 INSTALLED UNKN LENGTH(AH 2640 BK 2640) 018 "DIA CIRC CONCR LEN=0013 INSTALLED UNKN
018 "DIA CIRC CONCR LEN=0042 INSTALLED UNKN 0021/2509	0024/0000
036 "DIA CIRC CONCR LEN=0070 INSTALLED UNKN 0021/1811	0020/2627
018 "DIA CIRC CONCR LEN=0042 INSTALLED UNKN 0021/1296	0020/1935 WELCOME CENTER EXIT RD (SR9201 SEG 0010/1505) 036 "DIA CIRC CONCR LEN=0100 INSTALLED UNKN
018 "DIA CIRC CONCR LEN=0050 INSTALLED UNKN 0021/1020	0020/1811 018 "DIA CIRC CONCR LEN=0050 INSTALLED UNKN
018 "DIA CIRC CONCR LEN=0050 INSTALLED UNKN 0021/0750	0020/1709 018 "DIA CIRC CONCR LEN=0055 INSTALLED UNKN
018 "DIA CIRC CONCR LEN=0050 INSTALLED UNKN 0021/0450	0020/1416 018 "DIA CIRC CONCR LEN=0055 INSTALLED UNKN
	0020/1142 018 "DIA CIRC CONCR LEN=0055 INSTALLED UNKN
	0020/0864 018 "DIA CIRC CONCR LEN=0055 INSTALLED UNKN
	0020/0563 018 "DIA CIRC CONCR LEN=0051 INSTALLED UNKN WELCOME CENTER ENTR RD (SR9201 SEG 0010/0000)
	0020/0467
	0020/0274 018 "DIA CIRC CONCR LEN=0076 INSTALLED UNKN
1 0 00127 3 00 0102+00 010598 FT MILEPOST 002.00 LENGTH(AH 2646 BK 2633) 0021/0000 MILEPOST 002.00 0015/2581	0020/0270 018 "DIA CIRC CONCR LEN=0050 INSTALLED UNKN 1 0 00127 3 00 0102+00 MILEPOST 002.00 LENGTH(AH 2640 BK 2640)
018 "DIA CIRC CONCR LEN=0042 INSTALLED UNKN 0015/2528	0020/0000
	018 "DIA CIRC CONCR

EXTRACT DATE: 11/25/2024 ROADWAY MANAGEMENT SYSTEM PAGE NUMBER: 111
PRINT DATE: 11/26/2024 SLD COUNTY/SR - ANNUAL PRINT COUNTY: YORK

DIR: N TOTAL LEN: 39.640 MI. DIST: 08-4 SR: 83
LEFT MUN: SHREWSBURY T RIGHT MUN: SHREWSBURY T

030 "DIA CIRC CONCR LEN=0145 INSTALLED UNKN 0015/2516	---	0014/2546 LEN=0065 INSTALLED UNKN
024 "DIA CIRC CONCR LEN=0006 INSTALLED UNKN 0015/2250	---	0014/2270 030 "DIA CIRC CONCR LEN=0061 INSTALLED UNKN
WINDY HILL OP ID 66/2078/0020/0412 0015/2087	==> <==	0014/2108 OP ID 66/2078/0020/0412 018 "DIA CIRC CONCR LEN=0042 INSTALLED UNKN
018 "DIA CIRC CONCR LEN=0042 INSTALLED UNKN 0015/1930	---	0014/1931 018 "DIA CIRC CONCR LEN=0042 INSTALLED UNKN
018 "DIA CIRC CONCR LEN=0042 INSTALLED UNKN 0015/1542	---	0014/1540 018 "DIA CIRC CONCR LEN=0042 INSTALLED UNKN
018 "DIA CIRC CONCR LEN=0067 INSTALLED UNKN 0015/1284	---	0014/1278 018 "DIA CIRC CONCR LEN=0064 INSTALLED UNKN
018 "DIA CIRC CONCR LEN=0100 INSTALLED UNKN 0015/0625	---	0014/1260 018 "DIA CIRC CONCR LEN=0050 INSTALLED UNKN
TR.DEER CRK. STRUCTURE LENGTH 14 FT BMSID 66/0083/0014/0421 0015/0433	> <	0014/0918 015 "DIA CIRC CONCR LEN=0071 INSTALLED UNKN
018 "DIA CIRC CONCR LEN=0044 INSTALLED UNKN 0015/0033	---	0014/0580 015 "DIA CIRC CONCR LEN=0072 INSTALLED UNKN
1 0 00127 3 00 0077+40 007965 FT LENGTH(AH 2633 BK 2640) 0015/0000	5	0014/0394 TR.DEER CRK. STRUCTURE LENGTH 14 FT BMSID 66/0083/0014/0421 015 "DIA CIRC CONCR LEN=0042 INSTALLED UNKN
018 "DIA CIRC CONCR LEN=0042 INSTALLED UNKN 0011/2240	---	0014/0243 018 "DIA CIRC CONCR LEN=0044 INSTALLED UNKN
018 "DIA CIRC CONCR LEN=0042 INSTALLED UNKN 0011/1940	---	0014/0032 018 "DIA CIRC CONCR LEN=0044 INSTALLED UNKN
018 "DIA CIRC CONCR LEN=0042 INSTALLED UNKN 0011/1641	---	5 007928 FT 1 0 00127 3 00 0077+53 LENGTH(AH 2640 BK 2640) 018 "DIA CIRC CONCR LEN=0042 INSTALLED UNKN
		0010/2263 018 "DIA CIRC CONCR LEN=0042 INSTALLED UNKN
		0010/1964 018 "DIA CIRC CONCR LEN=0042 INSTALLED UNKN
		0010/1664 018 "DIA CIRC CONCR LEN=0042 INSTALLED UNKN

EXTRACT DATE: 11/25/2024 ROADWAY MANAGEMENT SYSTEM PAGE NUMBER: 110
PRINT DATE: 11/26/2024 SLD COUNTY/SR - ANNUAL PRINT COUNTY: YORK

DIR: N TOTAL LEN: 39.640 MI. DIST: 08-4 SR: 83
LEFT MUN: SHREWSBURY T RIGHT MUN: SHREWSBURY T

TRIBUTARY TO DEER CREEK STRUCTURE LENGTH 13 FT BMSID 66/0083/0010/1053 0011/1048		0010/1299	015 "DIA CIRC CONCR LEN=0060 INSTALLED UNKN
		0010/1053	TRIBUTARY TO DEER CREEK STRUCTURE LENGTH 13 FT BMSID 66/0083/0010/1053
018 "DIA CIRC CONCR LEN=0042 INSTALLED UNKN 0011/0654		0010/0914	018 "DIA CIRC CONCR LEN=0040 INSTALLED UNKN
		0010/0652	018 "DIA CIRC CONCR LEN=0042 INSTALLED UNKN
018 "DIA CIRC CONCR LEN=0042 INSTALLED UNKN 0011/0327		0010/0328	018 "DIA CIRC CONCR LEN=0042 INSTALLED UNKN
018 "DIA CIRC CONCR LEN=0042 INSTALLED UNKN 0011/0052		0010/0052	018 "DIA CIRC CONCR LEN=0042 INSTALLED UNKN
1 0 00127 3 00 0051+13 005325 FT MILEPOST 001.00		005288 FT	1 0 00127 3 00 0051+13 MILEPOST 001.00
LENGTH(AH 2640 BK 2658) 0011/0000		0010/0000	LENGTH(AH 2640 BK 2640)
		0004/2334	015 "DIA CIRC CONCR LEN=0065 INSTALLED UNKN
078 "DIA CIRC METAL LEN=0087 INSTALLED UNKN 0005/2033		0004/1997	015 "DIA CIRC CONCR LEN=0042 INSTALLED UNKN
		0004/1902	078 "DIA CIRC METAL LEN=0087 INSTALLED UNKN
		0004/1731	015 "DIA CIRC CONCR LEN=0042 INSTALLED UNKN
072 "DIA CIRC METAL LEN=0096 INSTALLED UNKN 0005/1540		0004/1478	072 "DIA CIRC METAL LEN=0095 INSTALLED UNKN
		0004/1381	015 "DIA CIRC CONCR LEN=0041 INSTALLED UNKN
018 "DIA CIRC CONCR LEN=0068 INSTALLED UNKN 0005/1119		0004/1019	018 "DIA CIRC CONCR LEN=0052 INSTALLED UNKN
024 "DIA CIRC CONCR LEN=0067 INSTALLED UNKN 0005/0768		0004/0692	030 "DIA CIRC CONCR LEN=0001 INSTALLED UNKN
030 "DIA CIRC CONCR LEN=0001 INSTALLED UNKN 0005/0673		0004/0663	030 "DIA CIRC CONCR LEN=0050 INSTALLED UNKN
		0004/0403	015 "DIA CIRC CONCR LEN=0001 INSTALLED UNKN
		0004/0388	015 "DIA CIRC CONCR LEN=0052 INSTALLED UNKN

EXTRACT DATE: 11/25/2024 ROADWAY MANAGEMENT SYSTEM PAGE NUMBER: 109
PRINT DATE: 11/26/2024 SLD COUNTY/SR - ANNUAL PRINT COUNTY: YORK

DIR: N TOTAL LEN: 39.640 MI. DIST: 08-4 SR: 83
LEFT MUN: SHREWSBURY T RIGHT MUN: SHREWSBURY T

018 "DIA CIRC CONCR LEN=0045 INSTALLED UNKN 0005/0150	---	---	---	---	0004/0108	018 "DIA CIRC CONCR LEN=0001 INSTALLED UNKN
018 "DIA CIRC CONCR LEN=0001 INSTALLED UNKN 0005/0089	---	---	---	---	0004/0086	018 "DIA CIRC CONCR LEN=0050 INSTALLED UNKN
1 0 00127 3 00 0026+05 002667 FT LENGTH(AH 2658 BK 2667) 0005/0000	---	---	---	---	002648 FT	1 0 00127 3 00 0026+48 LENGTH(AH 2640 BK 2648)
018 "DIA CIRC CONCR LEN=0001 INSTALLED UNKN 0003/2459	---	---	---	---	0004/0000	018 "DIA CIRC CONCR LEN=0052 INSTALLED UNKN
018 "DIA CIRC CONCR LEN=0048 INSTALLED UNKN 0003/2382	---	---	---	---	0002/2440	015 "DIA CIRC CONCR LEN=0001 INSTALLED UNKN
	---	---	---	---	0002/2153	018 "DIA CIRC CONCR LEN=0055 INSTALLED UNKN
	---	---	---	---	0002/2145	015 "DIA CIRC CONCR LEN=0001 INSTALLED UNKN
	---	---	---	---	0002/1651	STEWTTSTOWN R OP ID 66/2076/0010/0859 0003/1423
	---	---	---	---	0002/1418	018 "DIA CIRC CONCR LEN=0055 INSTALLED UNKN
	---	---	---	---	0002/1371	018 "DIA CIRC CONCR LEN=0054 INSTALLED UNKN
018 "DIA CIRC CONCR LEN=0053 INSTALLED UNKN 0003/1302	---	---	---	---	0002/1370	015 "DIA CIRC CONCR LEN=0080 INSTALLED UNKN
036 "DIA CIRC CONCR LEN=0075 INSTALLED UNKN 0003/0840	---	---	---	---	0002/0952	036 "DIA CIRC CONCR LEN=0075 INSTALLED UNKN
ATR 825 0003/0811M	---	---	---	---	M0002/0823	015 "DIA CIRC CONCR LEN=0090 INSTALLED UNKN
	---	---	---	---	0002/0750	015 "DIA CIRC CONCR LEN=0069 INSTALLED UNKN
018 "DIA CIRC CONCR LEN=0070 INSTALLED UNKN 0003/0060	---	---	---	---	0002/0654	015 "DIA CIRC CONCR LEN=0069 INSTALLED UNKN
1 0 00127 3 00 0000+00 000000 FT NC VFW OF US MEM HW	---	---	---	---	0002/0253	000000 FT 1 0 00127 3 00 0000+00 NC VFW OF US MEM HW
MARYLAND STATE LINE INTER-BK (STBD)	---	---	---	---		INTER-BK MARYLAND STATE LINE (STBD)
MFC BEGIN = A LENGTH(AH 2667 BK 0000) 0003/0000	---	---	---	---		MFC BEGIN = A LENGTH(AH 2648 BK 0000)

EXTRACT DATE: 11/25/2024 ROADWAY MANAGEMENT SYSTEM PAGE NUMBER: 108
PRINT DATE: 11/26/2024 SLD COUNTY/SR - ANNUAL PRINT COUNTY: YORK
DIR: B TOTAL LEN: 54.452 MI. DIST: 08-4 SR: 74
LEFT MUN: CARROLL T RIGHT MUN: CARROLL T

287504 FT



286769 FT AH-CUMBERLAND (21)
INTER-AHD YORK RD
1130/3869 (SR0074 SEG 0010/0000)
WILLIAMS GROVE RD

EXTRACT DATE: 11/25/2024 ROADWAY MANAGEMENT SYSTEM PAGE NUMBER: 107
PRINT DATE: 11/26/2024 SLD COUNTY/SR - ANNUAL PRINT COUNTY: YORK

DIR: B TOTAL LEN: 54.452 MI. DIST: 08-4 SR: 74
LEFT MUN: CARROLL T RIGHT MUN: CARROLL T

CAMPGROUND RD
(SR4045 SEG 0040/2343) 1130/2168

UNKNOWN RD
(TWP)

283635 FT

1120/0220
280480 FT

280480 FT

1130/3396 (SR4049 SEG 0010/0000)

1130/2371 018 "DIA CIR PLASTIC
LEN=0077 INSTALLED 2015
SPRING LN RD
(T884)

1130/2168 TRIB. TO DOGWOOD CREEK
STRUCTURE LENGTH 13 FT
BMSID 66/0074/1130/2053
1130/1629 BMSID 66/0074/1130/1582
1 0 00125 0 01 0079+74
DOGWOOD RUN
1130/1582 BMSBG 66/0074/1130/1582

282900 FT 1 0 00125 0 01 0064+26
1130/0000 LENGTH(AH 3869 BK 3155)
048"H 54"W CON BOX CUL
1120/3118 LEN=0036 INSTALLED UNKN

1120/1500 018 "DIA CIRC CONCR
LEN=0042 INSTALLED UNKN
024 "DIA CIRC CONCR
1120/1005 LEN=0080 INSTALLED UNKN

279745 FT 1 0 00125 0 00 0024+09
BLUE-GRAY HW
(SR0015 SEG 0131/0000)
(SR0015 SEG 0130/0000)
NC YORK RD

INTER-BK BLUE-GRAY HW
(SR0015 SEG 0131/0000)
1120/0000 LTH AH 003155 BK 000100
279745 FT
7112/0000 LTH AH 000100 BK 002414
INTER-AHD OLD MILL RD
(T871)
BLUE-GRAY HW
(SR0015 SEG 0120/0378)
1100/2414 DILLSBURG B

EXTRACT DATE: 11/25/2024 ROADWAY MANAGEMENT SYSTEM PAGE NUMBER: 106
PRINT DATE: 11/26/2024 SLD COUNTY/SR - ANNUAL PRINT COUNTY: YORK

DIR: B TOTAL LEN: 54.452 MI. DIST: 08-4 SR: 74
LEFT MUN: DILLSBURG B RIGHT MUN: DILLSBURG B

FROM 0015/0120
(CONN)

1100/2273

== ==

1100/2273

TO 0015/0120 SH
(CONN)

-- --

1100/1728

01B "DIA CIRC CONCR
LEN=0036 INSTALLED 2000
GREENBRIAR LN

== ==

1100/1669

(BORO)
01B "DIA CIRC CONCR
LEN=0045 INSTALLED UNKN

-- --

1100/1489

01B "DIA CIRC CONCR
LEN=0036 INSTALLED UNKN

-- --

1100/1306

DAISY AL
(BORO)

== ==

1100/1164

WELTY AV
(BORO)

== ==

1100/0933

CHURCH ST
(BORO)

== ==

1100/0464

QUAY AL
(BORO)

== ==

1100/0234

1 0 00125 0 00 0000+00
HARRISBURG ST
(SR4040 SEG 0160/0000)

278066 FT

277331 FT

00 00

S

1100/0000

LENGTH(AH 2414 BK 1321)
LOCUST AL
(BORO)

== ==

1090/1095

01B "DIA CIRC CONCR
LEN=0040 INSTALLED UNKN

-- --

1090/0887

YORK ST
(BORO)

== ==

1090/0866

01B "DIA CIRC CONCR
LEN=0004 INSTALLED UNKN

-- --

1090/0823

FARMER AL
(BORO)
TRACTOR AL
(BORO)

1090/0632

==

1090/0475

==

276745 FT

==

1090/0453

SOUTHERN AL
(BORO)
1 0 00124 0 02 1132+41

276010 FT

HANOVER ST
(BORO)

== ==

S

1090/0000

LENGTH(AH 1321 BK 2283)
01B "DIA CIRC ALUMIN
LEN=0005 INSTALLED 2013

-- --

1080/2200

UNNAMED AL
(BORO)

1080/2025

==

==

1080/1783

FRANKLIN ST
(BORO)

UNNAMED AL
(BORO)
BUTLER ST

1080/1446

==

DIST: 08-4 SR: 74
RIGHT MUN: DILLSBURG B

EXTRACT DATE: 11/25/2024 ROADWAY MANAGEMENT SYSTEM PAGE NUMBER: 104
PRINT DATE: 11/26/2024 SLD COUNTY/SR - ANNUAL PRINT COUNTY: YORK

DIR: B TOTAL LEN: 54.452 MI. DIST: 08-4 SR: 74
LEFT MUN: CARROLL T RIGHT MUN: CARROLL T

268941 FT

268206 FT 1 0 00124 0 02 1055+06
5 1060/0000 LENGTH(AH 2344 BK 3495)

== ==

1050/2810

STONEY RUN RD
(TB75)

== ==

1050/2589

018 "DIA CIRC METAL
LEN=0045 INSTALLED UNKN
018 "DIA CIRC CONCR
LEN=0040 INSTALLED UNKN

== ==

1050/2343

==

1050/1309

TANNERY RD
(TB93)

== ==

1050/0635

030"H 40"W ELLIP METAL
LEN=0050 INSTALLED UNKN

265446 FT

264711 FT 1 0 00124 0 02 1020+11
5 1050/0000 LENGTH(AH 3495 BK 3210)

== ==

1040/2875

018 "DIA CIRC CONCR
LEN=0045 INSTALLED UNKN
CARROLL
WARRINGTON T
048 "DIA CIRC CONCR
LEN=0050 INSTALLED UNKN

== ==

1040/2407

== ==

1040/2330

PHEASANT VIEW DR
(PRDR)

1040/1616

==

== ==

1040/1369

015 "DIA CIRC METAL
LEN=0045 INSTALLED UNKN

== ==

1040/0654

024 "DIA CIR PLASTIC
LEN=0054 INSTALLED UNKN

1 0 00124 0 02 0988+01 262236 FT
CABIN HOLLOW RD
(TB59)

1040/0000

== ==

== ==

5 1040/0000 LENGTH(AH 3210 BK 3852)
018 "DIA CIR PLASTIC
LEN=0036 INSTALLED UNKN

1030/3340

==

1030/2182

BMS EN 66/0074/1030/2171
1 0 00124 0 02 0970+98
TR-N-B-BERM

==

1030/2171

BMS BG 66/0074/1030/2171
040"H 48"W CON BOX CUL
LEN=0050 INSTALLED UNKN

== ==

1030/1907

ALVERTA CT
(PRDR)

1030/1225

==

EXTRACT DATE: 11/25/2024 ROADWAY MANAGEMENT SYSTEM PAGE NUMBER: 103
PRINT DATE: 11/26/2024 SLD COUNTY/SR - ANNUAL PRINT COUNTY: YORK

DIR: B TOTAL LEN: 54.452 MI. DIST: 08-4 SR: 74
LEFT MUN: WARRINGTON T RIGHT MUN: WARRINGTON T

KRALLTOWN RD
(T866)

1030/0574
258384 FT

1030/0594 018 "DIA CIRC CONCR
LEN=0045 INSTALLED UNKN
257649 FT 1 0 00124 0 02 0949+49
BYERS RD
(T896)
5 1030/0000 LENGTH(AH 3852 BK 2086)

256298 FT

1020/0751 018 "DIA CIRC METAL
LEN=0040 INSTALLED UNKN
1020/0016 BMS EN 66/0074/1020/0000
255563 FT 1 0 00124 0 02 0928+62
T.W.BR.BERM.
5 1020/0000 BMS BG 66/0074/1020/0000
LENGTH(AH 2086 BK 2484)
CRANE RD
1010/2287 (T862)
1010/2240 018 "DIA CIRC CONCR
LEN=0045 INSTALLED UNKN

BARRENS VALLEY RD
(T857)

1010/1174

1010/1544 018 "DIA CIRC CONCR
LEN=0045 INSTALLED UNKN

MOUNT TOP RD
(SR4034 SEG 0062/0323)

1010/0016
253814 FT

253079 FT 1 0 00124 0 02 0903+65
SPRING VALLEY RD
(T857)
5 1010/0000 LENGTH(AH 2484 BK 3671)
1000/3545 024 "DIA CIRC CONCR
LEN=0036 INSTALLED UNKN
1000/3113 018 "DIA CIRC CONCR
LEN=0040 INSTALLED UNKN
WARRINGTON
1000/2645 WASHINGTON T
018 "DIA CIRC CONCR
LEN=0038 INSTALLED UNKN
1000/2570 024 "H 48 "W CON BOX CUL
LEN=0034 INSTALLED UNKN
1000/2230 018 "DIA CIRC CONCR
LEN=0034 INSTALLED UNKN
1000/2004 018 "DIA CIRC CONCR

EXTRACT DATE: 11/25/2024 ROADWAY MANAGEMENT SYSTEM PAGE NUMBER: 102
PRINT DATE: 11/26/2024 SLD COUNTY/SR - ANNUAL PRINT COUNTY: YORK

DIR: B TOTAL LEN: 54.452 MI. DIST: 08-4 SR: 74
LEFT MUN: WASHINGTON T RIGHT MUN: WASHINGTON T

1 0 00124 0 02 0867+14 250143 FT
HARBOLD ATLAND RD
(T854) 1000/0000

1 0 00124 0 02 0837+00 247129 FT
RIDGE RD
(SR4032 SEG 0090/1723) 0990/0000

1 0 00124 0 02 0802+00 243629 FT
FARM VALLEY RD
(T851)
HARMONY GROVE RD

1000/1838	LEN=0034	INSTALLED UNKN
1000/1517	018 "DIA	CIRC CONCR
1000/1128	LEN=0034	INSTALLED UNKN
	BMSSEN 66/0074/1000/1111	
	1 0 00124 0 02 0878+25	
	TR. WOLF RUN	
1000/1111	BMSBG 66/0074/1000/1111	
	021"H 24"W ELLIP CONC	
1000/0836	LEN=0040	INSTALLED UNKN
1000/0216	BMSSEN 66/0074/1000/0195	
	1 0 00124 0 02 0869+11	
	WOLF RUN	
1000/0195	BMSBG 66/0074/1000/0195	
249408 FT		
1000/0000	LENGTH(AH 3671 BK 3014)	
0990/2794	WASHINGTON	
	WARRINGTON T	
0990/2079	015 "DIA CIRC CONCR	
	LEN=0040	INSTALLED UNKN
0990/0616	026"H 60"W CON BOX CUL	
	LEN=0030	INSTALLED UNKN
246394 FT	RIDGE RD	
	(T858)	
0990/0000	LENGTH(AH 3014 BK 3500)	
0980/2885	030 "DIA CIR PLASTIC	
	LEN=0030	INSTALLED UNKN
0980/2024	015"H 21"W ELLIP METAL	
	LEN=0036	INSTALLED UNKN
0980/0985	BMSSEN 66/0074/0980/0953	
	1 0 00124 0 02 0811+69	
	T. N. B. BERM.	
0980/0977	BMSBG 66/0074/0980/0953	
0980/0359	030 "DIA CIRC CONCR	
242894 FT	LEN=0040	INSTALLED UNKN

EXTRACT DATE: 11/25/2024 ROADWAY MANAGEMENT SYSTEM PAGE NUMBER: 101
PRINT DATE: 11/26/2024 SLD COUNTY/SR - ANNUAL PRINT COUNTY: YORK

DIR: B TOTAL LEN: 54.452 MI.
LEFT MUN: WARRINGTON T

DIST: 08-4 SR: 74
RIGHT MUN: WARRINGTON T

(SR4014 SEG 0010/0000) 0980/0000

0980/0000 LENGTH(AH 3500 BK 2932)
018 "DIA CIRC CONCR
0970/2921 LEN=0100 INSTALLED UNKN
018 "DIA CIRC CONCR
0970/2496 LEN=0040 INSTALLED UNKN
018 "DIA CIRC METAL
0970/2485 LEN=0025 INSTALLED UNKN

0970/0862 018 "DIA CIRC CONCR
LEN=0040 INSTALLED UNKN

0970/0172 SPRING VALLEY RD
(TB57)
018 "DIA CIRC METAL
0970/0163 LEN=0050 INSTALLED UNKN
018 "DIA CIRC CONCR
0970/0105 LEN=0060 INSTALLED UNKN
239962 FT

1 0 00124 0 02 0772+40 240697 FT
WARRINGTON WY
(T809) 0970/0000

WARRINGTON WY
(T809) 0960/1019

0970/0000 LENGTH(AH 2932 BK 1761)

0960/0615 BMS EN 66/0074/0960/0603
1 0 00124 0 02 0761+05
BR. DOE RUN
0960/0603 BMSBG 66/0074/0960/0603
FICKES RD
0960/0381 (SR4039 SEG 0010/0000)
014"H 23"W ELLIP METAL
0960/0095 LEN=0036 INSTALLED UNKN
238201 FT 1 0 00124 0 02 0754+79
NC CA WARRINGTON

238936 FT

0960/0000 LENGTH(AH 1761 BK 1077)
018 "DIA CIRC METAL
0950/0769 LEN=0036 INSTALLED UNKN
CHURCH ST
0950/0758 (BORO)
CHESTNUT ST
0950/0320 (BORO)
024 "DIA CIRC CONCR
0950/0020 LEN=0032 INSTALLED UNKN
WARRINGTON ST
0950/0016 (BORO)
237124 FT

1 0 00124 0 02 0744+02 237859 FT

EXTRACT DATE: 11/25/2024 ROADWAY MANAGEMENT SYSTEM PAGE NUMBER: 100
PRINT DATE: 11/26/2024 SLD COUNTY/SR - ANNUAL PRINT COUNTY: YORK

DIR: B TOTAL LEN: 54.452 MI. DIST: 08-4 SR: 74
LEFT MUN: WELLSVILLE B RIGHT MUN: WELLSVILLE B

MAPLE ST
(BORO)

0950/0000

YORK ST
(SR4012 SEG 0120/3072)
ZEIGLER RD
(T904)

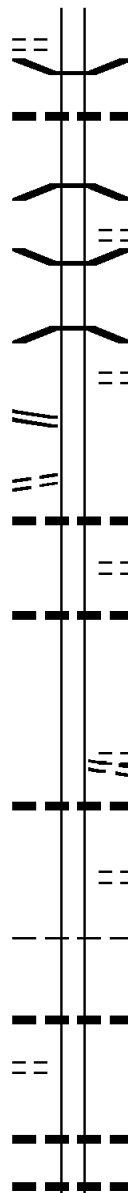
0940/0841

0940/0781

235671 FT

QUAKER MEETING RD
(T805)

0930/2025



0950/0000 LENGTH(AH 1077 BK 2188)
0940/1848 BMSSEN 66/0074/0940/1805
018 "DIA CIRC METAL
0940/1814 LEN=0040 INSTALLED UNKN
1 0 00124 0 02 0740+37
DOE RUN
0940/1805 BMSBG 66/0074/0940/1805
COMMUNITY ST
0940/1517 (BORO)
0940/1274 BMSSEN 66/0074/0940/1265
1 0 00124 0 02 0735+15
TRIBUTARY TO DOE RUN
0940/1264 BMSBG 66/0074/0940/1265
CHERRY ST
0940/1232 (BORO)
NC MAIN ST
0940/0750 018 "DIA CIRC CONCR
LEN=0128 INSTALLED UNKN
SCHOOL ST
0940/0657 (BORO)
018 "DIA CIRC METAL
0940/0308 LEN=0036 INSTALLED UNKN
234936 FT 1 0 00124 0 02 0722+22
CARROLL ST
(BORO)
LISBURN RD
(T908)
0940/0000 LENGTH(AH 2188 BK 3710)
0930/3675 018 "DIA CIRC CONCR
LEN=0035 INSTALLED UNKN
FAIRMONT AV
0930/2983 (TWP)
NC YORK ST
0930/2771 WELLSVILLE
WARRINGTON T
0930/2065 018 "DIA CIRC CONCR
LEN=0042 INSTALLED UNKN
0930/1400 018 "DIA CIRC CONCR
LEN=0040 INSTALLED UNKN
024 "DIA CIR PLASTIC
0930/0856 LEN=0060 INSTALLED 2006

EXTRACT DATE: 11/25/2024 ROADWAY MANAGEMENT SYSTEM PAGE NUMBER: 99
PRINT DATE: 11/26/2024 SLD COUNTY/SR - ANNUAL PRINT COUNTY: YORK

DIR: B TOTAL LEN: 54.452 MI. DIST: 08-4 SR: 74
LEFT MUN: WARRINGTON T RIGHT MUN: WARRINGTON T

231961 FT

231226 FT 1 0 00124 0 02 0685+12
5 0930/0000 LENGTH(AH 3710 BK 3283)

0920/2644 015 "DIA CIRC CONCR
LEN=0034 INSTALLED UNKN

0920/0856 018 "DIA CIRC CONCR
LEN=0050 INSTALLED UNKN
YEAGER RD

0920/0835 (T899)

0920/0360 018 "DIA CIRC CONCR
LEN=0036 INSTALLED UNKN

228678 FT

227943 FT 1 0 00124 0 02 0652+29

OLD YORK RD
(SR4026 SEG 0180/2760)

ROSSTOWN RD
(SR0177 SEG 0010/0000)

5 0920/0000 MFC BEGIN = D
0910/3535 LENGTH(AH 3283 BK 3681)

BMSSEN 66/0074/0910/3525

1 0 00124 0 01 0641+30

0910/3525 WET WEATHER
BMSBG 66/0074/0910/3525

0910/2093 018 "DIA CIRC CONCR
LEN=0040 INSTALLED UNKN

0910/1730 018 "DIA CIRC CONCR
LEN=0040 INSTALLED UNKN

0910/0953 018 "DIA CIRC CONCR
LEN=0036 INSTALLED UNKN

0910/0585 018 "DIA CIRC CONCR
LEN=0036 INSTALLED UNKN

0910/0176 018 "DIA CIRC CONCR
LEN=0042 INSTALLED UNKN

224997 FT

224262 FT 1 0 00124 0 01 0606+10

MOCKINGBIRD RD
(T917)

5 0910/0000 LENGTH(AH 3681 BK 3377)

0900/3038 040"H 60"W CON BOX CUL
LEN=0066 INSTALLED UNKN

W CAMPING AREA RD
(T819)

0900/2920

DIR: B TOTAL LEN: 54.452 MI. DIST: 08-4 SR: 74
LEFT MUN: WARRINGTON T RIGHT MUN: WARRINGTON T

POPCORN LN
(PRDR)

0900/1276

221620 FT

ZEIGLER RD
(T904)

0890/2544

DETTERS MILL RD
(T843)

0890/1869

218818 FT

==	0900/2902	E CAMPING AREA RD (T819)
==	0900/2335	BIG ROCK DR (T905)
---	0900/2265	018 " DIA CIRC CONCR LEN=0052 INSTALLED UNKN
---	0900/2054	024 " DIA CIRC CONCR LEN=0060 INSTALLED UNKN
---	0900/1757	024 " DIA CIRC CONCR LEN=0082 INSTALLED UNKN
==		
---	0900/0927	018 " DIA CIRC CONCR LEN=0040 INSTALLED UNKN
---	0900/0588	018 " DIA CIRC CONCR LEN=0054 INSTALLED UNKN
---	0900/0204	018 " DIA CIRC CONCR LEN=0060 INSTALLED UNKN
	220885 FT	1 0 00124 0 01 0572+33 BIG ROCK DR (T905)
==	0900/0000	LENGTH(AH 3377 BK 2802)
---	0890/2754	018 " DIA CIRC CONCR LEN=0048 INSTALLED UNKN
==		
---	0890/2506	018 " DIA CIRC CONCR LEN=0045 INSTALLED UNKN
---	0890/2278	018 " DIA CIRC CONCR LEN=0048 INSTALLED UNKN
---	0890/2051	018 " DIA CIRC CONCR LEN=0080 INSTALLED UNKN
==	0890/1869	ALPINE RD (SR4019 SEG 0010/0000)
	0890/1163	BMS EN 66/0074/0890/0791 1 0 00124 0 01 0552+40
	0890/0791	CONEWAGO CREEK BMSBG 66/0074/0890/0791
---	0890/0150	018 " DIA CIRC CONCR LEN=0072 INSTALLED UNKN
---	0890/0042	018 " DIA CIRC CONCR LEN=0072 INSTALLED UNKN
	218083 FT	1 0 00124 0 01 0544+31 (APRA) KERR'S OLD CARLISLE RD (T815) WARRINGTON DOVER T

EXTRACT DATE: 11/25/2024 ROADWAY MANAGEMENT SYSTEM PAGE NUMBER: 97
PRINT DATE: 11/26/2024 SLD COUNTY/SR - ANNUAL PRINT COUNTY: YORK

DIR: B TOTAL LEN: 54.452 MI. DIST: 08-4 SR: 74
LEFT MUN: WARRINGTON T RIGHT MUN: WARRINGTON T

216035 FT

1 0 00124 0 01 0488+91 213304 FT
DEEP HOLLOW RD
(T845) 0870/0000

5	0890/0000	LENGTH(AH 2802 BK 2783)
	018 "DIA	CIRC CONCR
--	0880/2708	LEN=0080 INSTALLED UNKN
	018 "DIA	CIRC CONCR
--	0880/2311	LEN=0110 INSTALLED UNKN
	018 "DIA	CIRC CONCR
--	0880/2032	LEN=0110 INSTALLED UNKN
	018 "DIA	CIRC CONCR
--	0880/1825	LEN=0040 INSTALLED UNKN
	018 "DIA	CIRC CONCR
--	0880/1397	LEN=0054 INSTALLED UNKN
	018 "DIA	CIRC CONCR
--	0880/1095	LEN=0054 INSTALLED UNKN
	018 "DIA	CIRC CONCR
--	0880/0609	LEN=0054 INSTALLED UNKN
	018 "DIA	CIRC CONCR
--	0880/0270	LEN=0054 INSTALLED UNKN
	018 "DIA	CIRC CONCR
--	0880/0034	LEN=0048 INSTALLED UNKN
	1 0 00124 0 01 0516+48	CONEWAGO RD
	215300 FT	(T803)
==	5	0880/0000 LENGTH(AH 2783 BK 2731)
	024 "DIA	CIRC CONCR
--	0870/2456	LEN=0060 INSTALLED UNKN
	018 "DIA	CIRC CONCR
--	0870/1748	LEN=0040 INSTALLED UNKN
	018 "DIA	CIRC CONCR
--	0870/1410	LEN=0057 INSTALLED UNKN
	018 "DIA	CIRC CONCR
--	0870/1129	LEN=0040 INSTALLED UNKN
	018 "DIA	CIRC CONCR
--	0870/0806	LEN=0040 INSTALLED UNKN
	018 "DIA	CIRC CONCR
--	0870/0518	LEN=0060 INSTALLED UNKN
	018 "DIA	CIRC CONCR
--	0870/0134	LEN=0055 INSTALLED UNKN
	212569 FT	
==	5	0870/0000 LENGTH(AH 2731 BK 2768)
	(APRA) ROCKFORD COURT	
	RAVEN LN	
	(T845)	
	024 "DIA	CIRC CONCR
--	0860/2392	LEN=0105 INSTALLED UNKN
	018 "DIA	CIRC CONCR
--	0860/2320	LEN=0100 INSTALLED UNKN
	0860/1900	

POE

EXTRACT DATE: 11/25/2024 ROADWAY MANAGEMENT SYSTEM PAGE NUMBER: 96
PRINT DATE: 11/26/2024 SLD COUNTY/SR - ANNUAL PRINT COUNTY: YORK

DIR: B TOTAL LEN: 54.452 MI. DIST: 08-4 SR: 74
LEFT MUN: DOVER T RIGHT MUN: DOVER T

SKY TOP TR
(T823)

0860/1027

0860/1262

018 "DIA CIRC CONCR
LEN=0054 INSTALLED UNKN

0860/1006

018 "DIA CIRC CONCR
LEN=0036 INSTALLED UNKN

0860/0724

018 "DIA CIRC CONCR
LEN=0042 INSTALLED UNKN

210536 FT

0860/0110

018 "DIA CIRC CONCR
LEN=0070 INSTALLED UNKN

209801 FT

1 0 00124 0 01 0461+82

SKY TOP TR
(T823)

0860/0000 LENGTH(AH 2768 BK 1875)

1 0 00124 0 01 0442+87 208661 FT
BLACKBERRY RD
(T819)

0850/0000

207926 FT

0850/0000 LENGTH(AH 1875 BK 2441)

0840/1095

018 "DIA CIRC CONCR
LEN=0055 INSTALLED UNKN

0840/0778

OLD CARLISLE RD
(T815)

206220 FT

205485 FT

1 0 00124 0 01 0418+46
TEMPLE SCHOOL RD

(T826)

0840/0000 LENGTH(AH 2441 BK 3092)

0830/2473

024 "DIA CIRC CONCR
LEN=0070 INSTALLED UNKN

0830/0615

024 "DIA CIRC CONCR
LEN=0064 INSTALLED UNKN

0830/0030

024 "DIA CIRC CONCR
LEN=0070 INSTALLED UNKN

202393 FT

1 0 00124 0 01 0387+54

GEORGE ST
(T827)

EXTRACT DATE: 11/25/2024 ROADWAY MANAGEMENT SYSTEM PAGE NUMBER: 95
PRINT DATE: 11/26/2024 SLD COUNTY/SR - ANNUAL PRINT COUNTY: YORK

DIR: B TOTAL LEN: 54.452 MI. DIST: 08-4 SR: 74
LEFT MUN: DOVER T RIGHT MUN: DOVER T

STREET NAME	SEGMENT	START STATION	END STATION	LENGTH (FT)	WIDTH (FT)	DEPTH (IN)	INSTALLATION	STATUS
HARMONY GROVE RD (SR4014 SEG 0150/2874)	0820/1065	0820/0000	0820/2560	2560	30.92	27.63	018" DIA CIRC CONCR	UNKN
	0820/2560	0820/2378	0820/1985	582	30.92	27.63	018" DIA CIRC CONCR	UNKN
	0820/2378	0820/1985	0820/1065	1393	30.92	27.63	018" DIA CIRC CONCR	UNKN
	0820/1985	0820/1065	0820/0000	1985	30.92	27.63	018" DIA CIRC CONCR	UNKN
STONY LN (BORO)	0820/0000	0820/0000	0820/0000	0	30.92	27.63	018" DIA CIRC CONCR	UNKN
	0820/0000	0820/0000	0820/0000	0	30.92	27.63	018" DIA CIRC CONCR	UNKN
	0820/0000	0820/0000	0820/0000	0	30.92	27.63	018" DIA CIRC CONCR	UNKN
	0820/0000	0820/0000	0820/0000	0	30.92	27.63	018" DIA CIRC CONCR	UNKN
MAYFIELD ST (BORO)	0810/0822	0810/0000	0810/0000	0	30.92	27.63	018" DIA CIRC CONCR	UNKN
	0810/0822	0810/0000	0810/0000	0	30.92	27.63	018" DIA CIRC CONCR	UNKN
	0810/0822	0810/0000	0810/0000	0	30.92	27.63	018" DIA CIRC CONCR	UNKN
	0810/0822	0810/0000	0810/0000	0	30.92	27.63	018" DIA CIRC CONCR	UNKN
CANAL ST (SR4002 SEG 0260/1465)	0810/0000	0810/0000	0810/0000	0	30.92	27.63	018" DIA CIRC CONCR	UNKN
	0810/0000	0810/0000	0810/0000	0	30.92	27.63	018" DIA CIRC CONCR	UNKN
	0810/0000	0810/0000	0810/0000	0	30.92	27.63	018" DIA CIRC CONCR	UNKN
	0810/0000	0810/0000	0810/0000	0	30.92	27.63	018" DIA CIRC CONCR	UNKN
MILL AL (BORO)	0800/0944	0800/0000	0800/0000	0	30.92	27.63	018" DIA CIRC CONCR	UNKN
	0800/0944	0800/0000	0800/0000	0	30.92	27.63	018" DIA CIRC CONCR	UNKN
	0800/0944	0800/0000	0800/0000	0	30.92	27.63	018" DIA CIRC CONCR	UNKN
	0800/0944	0800/0000	0800/0000	0	30.92	27.63	018" DIA CIRC CONCR	UNKN

DIR: B TOTAL LEN: 54.452 MI. DIST: 08-4 SR: 74
LEFT MUN: DOVER B RIGHT MUN: DOVER B

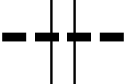

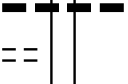
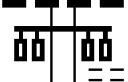


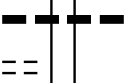
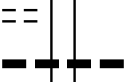


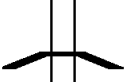

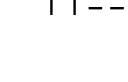

MILL AL (BORO)	0800/0786	==	0800/0642	BMS EN 66/0074/0800/0611 1 0 00124 0 01 0331+58 T. FOX RUN
DRAWBAUGH AV (BORO)	0800/0534	==	0800/0611	BMSBG 66/0074/0800/0611
UNNAMED AL (BORO)	0800/0226 196921 FT	==	0800/0522	DRAWBAUGH AV (BORO)
		==	196186 FT	1 0 00124 0 01 0325+43 NC MAIN ST
		==	0800/0000	PARK ST (SR4010 SEG 0010/0000) LENGTH(AH 1753 BK 3010)
		--	0790/2957	DOVER T
		---	0790/2820	018 "DIA CIRC CONCR LEN=0048 INSTALLED UNKN
		==	0790/2482	BUSER AV (T858)
		---	0790/2395	018 "DIA CIRC CONCR LEN=0054 INSTALLED UNKN
		---	0790/2037	018 "DIA CIRC CONCR LEN=0006 INSTALLED UNKN
		==	0790/1014	PALOMINO RD (T825)
		---	0790/0990	012 "DIA CIRC CONCR LEN=0072 INSTALLED UNKN
1 0 00124 0 00 0294+97 193911 FT DONWOOD DR (T862)	0790/0000	==	0790/0294 193176 FT	012 "DIA CIRC CONCR LEN=0060 INSTALLED UNKN
		==	0790/0000	LENGTH(AH 3010 BK 2027)
		---	0780/1346	TRIB. FOX RUN STRUCTURE LENGTH 14 FT BMSID 66/0074/0780/1346
		==	0780/1167	MADISON AV (TWP)
TOWER DR (T825)	0780/0457	==	0780/0780	018 "DIA CIRC METAL LEN=0050 INSTALLED UNKN

DIR: B TOTAL LEN: 54.452 MI. DIST: 08-4 SR: 74
LEFT MUN: DOVER T RIGHT MUN: DOVER T

1 0 00124 0 00 0274+70 191884 FT		191149 FT	
DOGWOOD RD			
(T848)	0780/0000	==	5 0780/0000 LENGTH(AH 2027 BK 2253)
		---	018 "DIA CIRC CONCR
		---	0770/2097 LEN=0048 INSTALLED UNKN
		---	024 "DIA CIRC CONCR
		---	0770/1697 LEN=0054 INSTALLED UNKN
REDWOOD RD			
(T849)	0770/1494	==	
		==	0770/0697 ANDOVER DR
		---	(T853)
		---	015 "H 21 "W ELLIP CONC
		---	0770/0648 LEN=0054 INSTALLED UNKN
CYPRESS RD			
(T850)	0770/0628	==	
1 0 00124 0 00 0252+17 189631 FT		188896 FT	
LOCUST RD			
(T847)	0770/0000	==	5 0770/0000 LENGTH(AH 2253 BK 3113)
		---	018 "DIA CIRC CONCR
		---	0760/2446 LEN=0035 INSTALLED UNKN
		---	018 "DIA CIRC CONCR
		---	0760/2231 LEN=0035 INSTALLED UNKN
DAVIDSBURG RD			
(SR4008 SEG 0200/3111)	0760/2159	==	0760/2159
		---	018 "DIA CIRC CONCR
		---	0760/2068 LEN=0047 INSTALLED UNKN
		---	018 "DIA CIRC CONCR
		---	0760/2063 LEN=0024 INSTALLED UNKN
FROM 4008/0200 SH			
(CONN)	0760/2027	==	
		---	0760/1817 018 "DIA CIRC CONCR
		---	LEN=0088 INSTALLED UNKN
		---	FOX RUN RD
		---	(T818)
ALTA VISTA DR			
(T945)	0760/1775	==	0760/1775
		---	018 "DIA CIRC CONCR
		---	LEN=0043 INSTALLED UNKN
		---	018 "DIA CIRC CONCR
		---	LEN=0088 INSTALLED UNKN
		---	OAKLAND RD
		---	(T821)
		---	018 "DIA CIRC CONCR
		---	LEN=0054 INSTALLED UNKN
		---	018 "DIA CIRC CONCR
		---	LEN=0048 INSTALLED UNKN
		---	024 "DIA CIRC CONCR
		---	0760/0243 LEN=0064 INSTALLED UNKN

EXTRACT DATE: 11/25/2024 ROADWAY MANAGEMENT SYSTEM PAGE NUMBER: 92
PRINT DATE: 11/26/2024 SLD COUNTY/SR - ANNUAL PRINT COUNTY: YORK

DIR: B TOTAL LEN: 54.452 MI. DIST: 08-4 SR: 74
LEFT MUN: DOVER T RIGHT MUN: DOVER T

	186518 FT		0760/0097 185783 FT	048"H 60"W CON BOX CUL LEN=0045 INSTALLED UNKN 1 0 00124 0 00 0220+67 HILTON AV (T510)
			0760/0000 0750/3680	LENGTH(AH 3113 BK 3954) 018"DIA CIRC CONCR LEN=0036 INSTALLED UNKN
HARLACKER LN (TWP)	0750/3541		0750/3440	018"DIA CIRC CONCR LEN=0036 INSTALLED UNKN POPLARS RD (T836)
			0750/3417	018"DIA CIRC CONCR LEN=0036 INSTALLED UNKN
			0750/3185	040"H 66"W CON BOX CUL LEN=0060 INSTALLED UNKN
EMIG MILL RD (T809)	0750/2943		0750/2943	018"DIA CIRC CONCR LEN=0048 INSTALLED UNKN
			0750/2940	018"DIA CIRC CONCR LEN=0085 INSTALLED 2002
ROYAL ST (T505) PARK ST (T507)	0750/2530 0750/1962		0750/1470	018"DIA CIRC CONCR LEN=0060 INSTALLED UNKN
PINE RD (T516)	0750/1374		0750/1371	018"DIA CIRC CONCR LEN=0047 INSTALLED UNKN
			0750/1203	018"DIA CIRC CONCR LEN=0050 INSTALLED UNKN
			0750/1184	BMSBN 66/0074/0750/1046 DOVER
			0750/1116	WEST MANCHESTER T 1 0 00124 0 00 0192+48 LITTLE CONEWAGO CREEK
			0750/1049	BMSBG 66/0074/0750/1046 LOG CABIN RD
			0750/0782	(T613)
			0750/0778	018"DIA CIRC CONCR LEN=0075 INSTALLED UNKN
			0750/0350	BON-AIRE DR (T921)

EXTRACT DATE: 11/25/2024 ROADWAY MANAGEMENT SYSTEM PAGE NUMBER: 91
PRINT DATE: 11/26/2024 SLD COUNTY/SR - ANNUAL PRINT COUNTY: YORK

DIR: B TOTAL LEN: 54.452 MI. DIST: 08-4 SR: 74
LEFT MUN: WEST MANCHESTER T RIGHT MUN: WEST MANCHESTER T

1 0 00124 0 00 0181+50 182564 FT
CHURCH RD
(T856) 0750/0000

181471 FT

WILLOW RD
(T770) 0730/1937

MANOR RD
(T850) 0730/1541
MAPLE RD
(T743) 0730/1110
LINDEN RD
(T524) 0730/0811

1 0 00124 0 00 0146+69 179241 FT
SUNSET LN
(T831) 0730/0000

177831 FT

LOCUST LN
(T827) 0710/1860

175830 FT

181829 FT CHURCH RD
(T856)
S 0750/0000 LENGTH(AH 3954 BK 1093)

180736 FT 1 0 00124 0 00 0170+57
SCHOOL ST
(T858)
S 0740/0000 LENGTH(AH 1093 BK 2230)

0730/1553 MANOR RD
(T850)

0730/1110 WILLOW ST
(T743)

178506 FT HIGH ST
(T920)
S 0730/0000 LENGTH(AH 2230 BK 1410)
018 "DIA CIRC CONCR
0720/1167 LEN=0055 INSTALLED UNKN

0720/0355 018 "DIA CIRC CONCR
LEN=0060 INSTALLED UNKN
0720/0063 018 "DIA CIRC CONCR
LEN=0056 INSTALLED UNKN
177096 FT 1 0 00124 0 00 0134+21
KAIN RD
(T818)

S 0720/0000 LENGTH(AH 1410 BK 2001)

0710/1109 024 "DIA CIRC CONCR
LEN=0080 INSTALLED UNKN

0710/0507 WINDING RD
(T721)
175095 FT 1 0 00124 0 00 0114+48
S 0710/0000 LENGTH(AH 2001 BK 1739)
018 "DIA CIRC CONCR
0700/1700 LEN=0032 INSTALLED UNKN
018 "DIA CIRC CONCR
0700/1350 LEN=0045 INSTALLED UNKN

EXTRACT DATE: 11/25/2024 ROADWAY MANAGEMENT SYSTEM PAGE NUMBER: 90
PRINT DATE: 11/26/2024 SLD COUNTY/SR - ANNUAL PRINT COUNTY: YORK

DIR: B TOTAL LEN: 54.452 MI. DIST: 08-4 SR: 74
LEFT MUN: WEST MANCHESTER T RIGHT MUN: WEST MANCHESTER T

LOUCKS RD (T832)	0700/1281	==	==	0700/1281	LOUCKS RD (T832)
		---	---	0700/1193	024 " DIA CIRC CONCR LEN=0025 INSTALLED UNKN
CARLISLE CT (T815)	0700/0510	==	==		
		---	---	0700/0505	018 " DIA CIRC METAL LEN=0065 INSTALLED UNKN NC CARLISLE RD
1 0 00124 0 00 0097+34 174091 FT				173356 FT	BROUGHER LN (T811)
BROUGHER LN (T811)	0700/0000			5 0700/0000	MFC BEGIN = B LENGTH(AH 1739 BK 1970)
				0690/1799	LC TO BROUGHER LN (CONN)
036 " DIA CIRC CONCR LEN=0042 INSTALLED UNKN	0691/1621	---	---		
018 " DIA CIRC CONCR LEN=0020 INSTALLED UNKN	0691/1476	---	---		
018 " DIA CIRC CONCR LEN=0040 INSTALLED UNKN	0691/1242	---	---		
YORK CROSSING DR (PRDR)					YORK CROSSING DR (PRDR)
	0691/1174	==	==	0690/1176	
LC FROM YORK CROSSING D (CONN)	0691/1099	==	==		
018 " DIA CIRC CONCR LEN=0035 INSTALLED UNKN	0691/1038	---	---		
018 " DIA CIRC CONCR LEN=0060 INSTALLED UNKN	0691/0699	---	---		
TO 8004/0250 SH (CONN)	0691/0484	==	==		
RAMP B RD (SR8004 SEG 0250/0000)					RAMP B RD (SR8004 SEG 0250/0000)
RAMP C RD (SR8004 SEG 0500/1134)					RAMP C RD (SR8004 SEG 0500/1134)
	0691/0330			0690/0329	
1 0 00124 0 00 0077+25 172082 FT				171386 FT	1 0 00124 0 00 0077+64
US 30					US 30
OP ID 66/0030/0270/0000 LENGTH(AH 2009 BK 1979)	0691/0000	5	5	0690/0000	OP ID 66/0030/0270/0000 LENGTH(AH 1970 BK 1988)
RAMP A RD (SR8004 SEG 0010/1277)					
RAMP D RD (SR8004 SEG 0750/0000)					
	0681/1661				RAMP A RD

DIR: B TOTAL LEN: 54.452 MI. DIST: 08-4 SR: 74
LEFT MUN: WEST MANCHESTER T RIGHT MUN: WEST MANCHESTER T

EXTRACT DATE: 11/25/2024 ROADWAY MANAGEMENT SYSTEM PAGE NUMBER: 88
PRINT DATE: 11/26/2024 SLD COUNTY/SR - ANNUAL PRINT COUNTY: YORK

DIR: B TOTAL LEN: 54.452 MI. DIST: 08-4 SR: 74
LEFT MUN: WEST MANCHESTER T RIGHT MUN: WEST MANCHESTER T

1 0 00124 0 00 0038+91 167755 FT
MFC BEGIN = B
LENGTH(AH 2348 BK 1506) 0671/0000

WEST MANCHESTER
YORK CITY C

166249 FT

0650/1041

167069 FT 1 0 00124 0 00 0038+91
MFC BEGIN = B
WEST MANCHESTER
YORK CITY C
LENGTH(AH 2329 BK 1506)
018 "DIA CIRC CONCR
LEN=0020 INSTALLED UNKN
TEXAS AV
(CITY)
CITY AL
(CITY)
018 "DIA CIRC CONCR
LEN=0020 INSTALLED UNKN
FLORIDA AV
(CITY)
ARBOR AV
(CITY)
018 "DIA CIRC CONCR
LEN=0015 INSTALLED UNKN
(APRA) YORK FAIRGROUND
MARYLAND AV
(CITY)
MONARCH AV
(CITY)
024 "DIA CIRC CONCR
LEN=0040 INSTALLED UNKN
1 0 00124 0 00 0019+37
PENNSYLVANIA AV
(CITY)
LTH AH 001506 BK 001176
024 "DIA CIRC METAL
LEN=0026 INSTALLED UNKN
ROCKDALE AL
(CITY)
MADISON AV
(CITY)
FERN PL
(CITY)
LINDEN AV
(CITY)
015 "H 21 "W ELLIP CONC
LEN=0079 INSTALLED UNKN
(AAR 872477M) #TRKS 01
018 "DIA CIRC CONCR

DIST: 08-4 SR: 74
RIGHT MUN: YORK CITY C

EXTRACT DATE: 11/25/2024 ROADWAY MANAGEMENT SYSTEM PAGE NUMBER: 86
PRINT DATE: 11/26/2024 SLD COUNTY/SR - ANNUAL PRINT COUNTY: YORK

DIR: B TOTAL LEN: 54.452 MI. DIST: 08-4 SR: 74
LEFT MUN: YORK CITY C RIGHT MUN: YORK CITY C

	162104 FT		162186 FT	1 0 00216 0 03 1645+46
				SOUTH ST (CITY)
CHARLES LN (CITY)	0630/1213	==	==	5 0640/0000 LENGTH(AH 2201 BK 1467)
				HARDING CT (CITY)
MAPLE ST (CITY)	0630/0956	==	==	0630/1213 (CITY)
PLEASANT WY (CITY)	0630/0839	==	==	0630/1049 MAPLE ST (CITY)
BOUNDARY AV (CITY)	0630/0415	==	==	
				BOUNDARY AV (CITY)
				SAMPSON AV (CITY)
	160637 FT		160719 FT	1 0 00216 0 03 1630+98
				COTTAGE PL (CITY)
				5 0630/0000 LENGTH(AH 1467 BK 2933)
STONEWALL AV (CITY)	0620/2726	==	==	018 "DIA CIRC METAL LEN=0050 INSTALLED UNKN
				JACKSON ST (CITY)
				0620/2396
				SPRINGETTSBURY AV (CITY)
ARROW AV (CITY)	0620/1628	==	==	0620/1855
				ROCKDALE AV (CITY)
				012 "DIA CAST IRON LEN=0052 INSTALLED UNKN
MERION RD (CITY)	0620/1462	==	==	0620/1550
				012 "DIA CIRC CONCR LEN=0055 INSTALLED UNKN
				HART AV (CITY)
HART AV (CITY)	0620/1284	==	==	018 "DIA CIR UNKNOWN LEN=0055 INSTALLED UNKN
				SPRINGDALE AV

EXTRACT DATE: 11/25/2024 ROADWAY MANAGEMENT SYSTEM PAGE NUMBER: 85
PRINT DATE: 11/26/2024 SLD COUNTY/SR - ANNUAL PRINT COUNTY: YORK

DIR: B TOTAL LEN: 54.452 MI. DIST: 08-4 SR: 74
LEFT MUN: YORK CITY C RIGHT MUN: YORK CITY C

SPRINGDALE RD (CITY)	0620/1105	==	0620/1225 (CITY)
RODGERS LN (CITY)	0620/0928	==	0620/0990 004"H 04"W **UNKNOWN** LEN=0060 INSTALLED UNKN
KAIN LN (CITY)	0620/0566	==	0620/0788 018 "DIA CIRC CONCR LEN=0050 INSTALLED UNKN IRVING RD
CADOT AV (CITY)	0620/0208 157704 FT	==	0620/0735 (CITY)
		==	0620/0398 PEYTON RD (CITY)
		==	157786 FT 1 0 00216 0 03 1601+65 RATHTON RD (T301)
RATHTON RD (SR3054 SEG 0070/2752)	0620/0000	==	YORK CITY SPRING GARDEN T
HIGHLAND RD (TWP)	0610/2390	==	5 0620/0000 LENGTH(AH 2933 BK 2788)
		==	0610/1930 024 "DIA CIRC CONCR LEN=0055 INSTALLED UNKN HILLCROFT LN
		==	0610/1404 (TWP)
		==	0610/1369 018 "DIA CIRC CONCR LEN=0050 INSTALLED UNKN
		==	0610/1013 018 "DIA CIRC CONCR LEN=0068 INSTALLED UNKN LAMBETH WALK DR
TRI-HILL DR (TWP)	0610/0898	==	0610/0898 (TWP)
1 0 00216 0 02 1568+26 154916 FT		==	0610/0373 018 "DIA CIRC CONCR LEN=0050 INSTALLED UNKN 154998 FT
TRI-HILL RD (T325)	0610/0000	==	5 0610/0000 LENGTH(AH 2788 BK 2898)
GREENDALE RD (TWP)	0600/2169	==	
		==	0600/2028 024 "DIA CIRC CONCR LEN=0054 INSTALLED UNKN
		==	0600/2019 018 "DIA CIRC METAL LEN=0030 INSTALLED UNKN
EDGEHILL RD (T329)	0600/1801	==	

EXTRACT DATE: 11/25/2024 ROADWAY MANAGEMENT SYSTEM PAGE NUMBER: 84
PRINT DATE: 11/26/2024 SLD COUNTY/SR - ANNUAL PRINT COUNTY: YORK

DIR: B TOTAL LEN: 54.452 MI. DIST: 08-4 SR: 74
LEFT MUN: SPRING GARDEN T RIGHT MUN: SPRING GARDEN T

HILLCREST RD
(T327)
WATERS RD
(TWP)

0600/1281

0600/0915

CHANCELLOR RD
(TWP)

0600/0545

152018 FT

018 "DIA CIRC CONCR
LEN=0038 INSTALLED UNKN 0591/1425
024 "DIA CIRC CONCR
LEN=0040 INSTALLED UNKN 0591/1041
018 "DIA CIRC CONCR
LEN=0036 INSTALLED UNKN 0591/0968

SPRINGWOOD RD
(SR2002 SEG 0010/0000)

0591/0799

018 "DIA CIRC CONCR
LEN=0044 INSTALLED UNKN 0591/0004
1 0 00216 0 01 1512+87 150186 FT
DONNA LN
(TWP)
TYLER RUN RD
(SR3056 SEG 0020/2915)

LENGTH(AH 1832 BK 2319) 0591/0000
018 "DIA CIRC METAL
LEN=0044 INSTALLED UNKN 0581/1873

0600/1468

0600/1382

0600/0794

0600/0234

0600/0119

152100 FT

0600/0000

0590/1744

0590/0852

0590/0801

150219 FT

0590/0000

018 "DIA CIRC CONCR
LEN=0050 INSTALLED UNKN
HILLCREST RD
(T327)

SUBURBAN RD
(TWP)

SPRING GARDEN
YORK T
SAND BANK HILL RD
(TWP)

1 0 00216 0 01 1542+89
MFC BEGIN = B
LENGTH(AH 2898 BK 1881)

RAMP A RD
(SR8039 SEG 0010/0147)

018 "DIA CIRC CONCR
LEN=0056 INSTALLED UNKN

SPRINGWOOD RD
(SR2002 SEG 0011/0000)

1 0 00216 0 01 1509+90
DONNA LN
(TWP)
TYLER RUN RD
(SR3056 SEG 0020/2915)

LENGTH(AH 1881 BK 2352)

018 "DIA CIRC CONCR

EXTRACT DATE: 11/25/2024 ROADWAY MANAGEMENT SYSTEM PAGE NUMBER: 83
PRINT DATE: 11/26/2024 SLD COUNTY/SR - ANNUAL PRINT COUNTY: YORK

DIR: B TOTAL LEN: 54.452 MI. DIST: 08-4 SR: 74
LEFT MUN: YORK T RIGHT MUN: YORK T

TO 8009/0250 SH
(CONN)

0581/1578

RAMP H RD
(SR8009 SEG 0250/0000)
GATEWAY RD
(TWP)

0581/1382

RAMP G RD
(SR8009 SEG 0260/0715) 0581/1275

BMS EN 66/0074/0580/0752 0581/1073

1 0 00216 0 01 1506+50
I - 83 NB

BMSBG 66/0074/0580/0752 0581/0900

SIGN: CANTILEVER
BMSID 66/0074/0581/0733 0581/0847

RAMP F RD
(SR8009 SEG 0010/0618)

RAMP E RD
(SR8009 SEG 0752/0000) 0581/0657

1 0 00216 0 01 1498+92 147867 FT
ST CHARLES WY
(TWP)
PAULINE DR
(TWP)

MFC BEGIN = B
LENGTH(AH 2319 BK 3082) 0581/0000

0580/1836 LEN=0040 INSTALLED UNKN
BARSHINGER AV
0580/1736 (TWP)

RAMP H RD
(SR8009 SEG 0250/0000)
GATEWAY RD
(TWP)

0580/1401

SIGN: CANTILEVER
0580/1376 BMSID 66/0074/0590/0082

RAMP C RD
(SR8009 SEG 0500/0733)
0580/1261 BMS EN 66/0074/0580/0752
0580/1107

1 0 00216 0 01 1506+50
I - 83 NB
0580/0934 BMSBG 66/0074/0580/0752

RAMP D RD
(SR8009 SEG 0762/0802)

RAMP E RD
(SR8009 SEG 0752/0000)

TO 8009/0752 SH
(CONN)
1 0 00216 0 01 1498+92
ST CHARLES WY
(TWP)
PAULINE DR
(TWP)

MFC BEGIN = B
LENGTH(AH 2352 BK 3082)
018 "DIA CIRC CONCR
LEN=0168 INSTALLED UNKN
018 "DIA CIRC CONCR
LEN=0033 INSTALLED UNKN

0580/0000

0570/3082

0570/3073

EXTRACT DATE: 11/25/2024 ROADWAY MANAGEMENT SYSTEM PAGE NUMBER: 82
PRINT DATE: 11/26/2024 SLD COUNTY/SR - ANNUAL PRINT COUNTY: YORK

DIR: B TOTAL LEN: 54.452 MI. DIST: 08-4 SR: 74
LEFT MUN: YORK T RIGHT MUN: YORK T

ACCO DR
(TWP)

0570/1543

144785 FT

REVERE RD
(TWP)

0560/1535

142710 FT

CHERRY ST
(T692)

0550/3444

FITZKEE LN
(TWP)
CRESTLYN DR
(TWP)

0550/3073

0550/2689

0570/2915	024 "DIA CIRC CONCR LEN=0055 INSTALLED UNKN
0570/2127	CENTER AV (TWP) ACCO DR (TWP)
0570/1543	PAULA DR (TWP)
0570/1194	024 "DIA CIRC PLASTIC LEN=0055 INSTALLED UNKN
0570/0676	144785 FT 1 0 00216 0 01 1466+48 DEW DROP RD (T721)
0570/0000	LENGTH(AH 3082 BK 2075) 018 "DIA CIRC CONCR LEN=0045 INSTALLED UNKN
0560/1980	015 "DIA CIRC CONCR LEN=0045 INSTALLED UNKN
0560/1940	015 "DIA CIRC CONCR LEN=0045 INSTALLED UNKN
0560/0995	OAK ST (T721) CHURCH ST (T715)
0560/0633	015"H 21"W ELLIP CONC LEN=0040 INSTALLED UNKN
0560/0623	142710 FT 1 0 00216 0 01 1445+73 MEMORY LN (T800)
0560/0000	LENGTH(AH 2075 BK 3712)
0550/3385	018 "DIA CIRC CONCR LEN=0040 INSTALLED UNKN
0550/3168	SCHOOL ST (TWP)
0550/3125	018 "DIA CIRC CONCR LEN=0030 INSTALLED UNKN
0550/2689	CRESTLYN DR (TWP)
0550/2640	018 "DIA CIRC CONCR LEN=0040 INSTALLED UNKN

EXTRACT DATE: 11/25/2024 ROADWAY MANAGEMENT SYSTEM PAGE NUMBER: 81
PRINT DATE: 11/26/2024 SLD COUNTY/SR - ANNUAL PRINT COUNTY: YORK

DIR: B TOTAL LEN: 54.452 MI. DIST: 08-4 SR: 74
LEFT MUN: YORK T RIGHT MUN: YORK T

LEADER HEIGHTS RD
(SR0182 SEG 0160/2820) 0550/1634
FROM 0182/0160 SH
(CONN) 0550/1484

ALLEGHENY DR
(TWP) 0550/0784
TO 2087/0070 SH
(CONN) 0550/0337
138998 FT

PRIVATE DR
(PRDR)
IRON STONE HILL RD
(SR2087 SEG 0070/2249) 0550/0000

TRAILER PARK RD
(PRDR) 0540/1519

1 0 00216 0 01 1383+84 136239 FT
HONEY VALLEY RD
(TWP) 0540/0000

1 0 00216 0 01 1358+19 133921 FT

0550/1850 018 "DIA CIRC CONCR
LEN=0040 INSTALLED UNKN
(APRA) CRESTVIEW
FARM LN
(TWP)

0550/1634

0550/1390 024 "DIA CIRC CONCR
LEN=0040 INSTALLED UNKN

138998 FT 1 0 00216 0 01 1409+11
(APRA) HILLSIDE COURT
PRIVATE DR
(PRDR)

0550/0000 LENGTH(AH 3712 BK 2759)

0540/1518 018 "DIA CIRC METAL
LEN=0001 INSTALLED 2000

0540/0470 024 "DIA CIRC METAL
LEN=0060 INSTALLED 2000

0540/0130 024 "DIA CIRC METAL
LEN=0045 INSTALLED UNKN
COVENTRY RD
(TWP)

136239 FT

0540/0000 LENGTH(AH 2759 BK 2318)

0530/1557 CRICKET LN
(PRDR)

0530/0475 018 "DIA CIRC METAL
LEN=0391 INSTALLED UNKN

0530/0100 014 "H 23 "W ELLIP CONC
LEN=0032 INSTALLED 2016
LOCUST HILL RD
(T731)

0530/0034
133921 FT

EXTRACT DATE: 11/25/2024 ROADWAY MANAGEMENT SYSTEM PAGE NUMBER: 80
PRINT DATE: 11/26/2024 SLD COUNTY/SR - ANNUAL PRINT COUNTY: YORK

DIR: B TOTAL LEN: 54.452 MI. DIST: 08-4 SR: 74
LEFT MUN: YORK T RIGHT MUN: YORK T

LOCUST HILL RD (T731)	0530/0000	==	5 0530/0000	LENGTH(AH 2318 BK 2929) 018 "DIA CIRC METAL
		--	0520/2900	LEN=0040 INSTALLED UNKN
				MCDOWELL DR
CLOVER HILL RD (TWP)	0520/1595	==	0520/2060	(TWP)
		--	0520/1415	018 "DIA CIRC CONCR LEN=0042 INSTALLED UNKN
				LC FOR FRUITLYN DR
		--	0520/0446	(CONN)
		--	0520/0376	024 "DIA CIRC METAL LEN=0045 INSTALLED UNKN
		--	0520/0375	018 "DIA CIRC METAL LEN=0036 INSTALLED UNKN
DALLAS DR (T714)	0520/0354	==		FRUITLYN DR
		--	0520/0067	(T722) YORK
	130992 FT		0520/0066	DALLASTOWN B
STINE AV (BORO)	0520/0000	==	130992 FT	1 0 00216 0 01 1328+90
DAUGHERTY AV (BORO)	0510/2753	==	NC S	QUEEN ST
		--	5 0520/0000	LENGTH(AH 2929 BK 3018)
				CEDAR AV
CEDAR AV (BORO)	0510/2550	==	0510/2570	(BORO)
		--		CONWAY AV
		--	0510/2345	(BORO)
		--	0510/2005	018 "DIA CIRC CONCR LEN=0024 INSTALLED UNKN
			0510/1918	MASON AV (BORO)
FRANKLIN ST (TBK SR 206 (BORO)	0510/1693	==		SCHOOL PL
		--	0510/1101	(BORO)
SCHOOL PL (BORO)	0510/1062	==		LAWSON AV
		--	0510/0752	(BORO)
		--	0510/0587	018 "DIA CIRC CONCR LEN=0040 INSTALLED UNKN

EXTRACT DATE: 11/25/2024 ROADWAY MANAGEMENT SYSTEM PAGE NUMBER: 79
PRINT DATE: 11/26/2024 SLD COUNTY/SR - ANNUAL PRINT COUNTY: YORK

DIR: B TOTAL LEN: 54.452 MI. DIST: 08-4 SR: 74
LEFT MUN: DALLASTOWN B RIGHT MUN: DALLASTOWN B

	127974 FT	==	0510/0332 (BORO)	KAUFFMAN AV
		==	127974 FT	1 0 00216 0 01 1298+72
		==		WALNUT ST (BORO)
UNNAMED AL (BORO)	0500/0720	==	5 0510/0000	LENGTH(AH 3018 BK 1208)
		==	0500/0776	FRANKLIN AV (BORO)
CHARLES ST (BORO)	0500/0504	==	0500/0523	CHARLES ST (BORO)
		==		PLEASANT AV (SR2007 SEG 0010/0000)
1 0 00216 0 01 1286+43	126766 FT	==	126766 FT	
PLEASANT AV (SR0214 SEG 0250/3012)	0500/0000	==	5 0500/0000	MFC BEGIN = B LENGTH(AH 1208 BK 2012)
		==	0490/1885	LOCUST ST (BORO)
GRAND AV (BORO)	0490/1214	==		PARK ST (BORO)
		==	0490/0872	GLEN AV (BORO)
		==	0490/0445	025 "DIA CIRC CONCR
		==	0490/0122	LEN=0040 INSTALLED UNKN
	124754 FT	==	124754 FT	1 0 00216 0 01 1266+32
DUKE ST (SR2083 SEG 0050/1036)	0490/0000	==	5 0490/0000	DUKE ST (BORO)
		==	0480/2457	LENGTH(AH 2012 BK 2939)
		==	0480/2450	018 "DIA CIR PLASTIC
HIGH ST (PRDR)	0480/1939	==	0480/1939	LEN=0040 INSTALLED UNKN
TROLLEY DR (PRDR)	0480/1433	==		HILL AV (BORO)
KINGS POINT DEVEL (PRDR)	0480/1178	==		HIGH ST (BORO)
		==	0480/1076	DALLASTOWN YORK T
		==	0480/1067	HOLLY HILL DR (PRDR)

EXTRACT DATE: 11/25/2024 ROADWAY MANAGEMENT SYSTEM PAGE NUMBER: 78
PRINT DATE: 11/26/2024 SLD COUNTY/SR - ANNUAL PRINT COUNTY: YORK

DIR: B TOTAL LEN: 54.452 MI. DIST: 08-4 SR: 74
LEFT MUN: YORK T RIGHT MUN: YORK T

GLEN AV (TWP)	0480/0408 121815 FT	==	121815 FT 1 0 00216 0 01 1236+41 NC MAIN ST
			5 0480/0000 LENGTH(AH 2939 BK 3607) 025 "DIA CIR PLASTIC
COUNTRY CLUB RD (SR2064 SEG 0010/0000)	0470/3273	==	0470/3320 LEN=0225 INSTALLED UNKN
			0470/3273
			0470/2878 SUMMIT LN (BORO) YORK
			0470/2742 RED LION B 018 "DIA CIR UNKNOWN
			0470/2458 LEN=0040 INSTALLED UNKN
			MILL ST (BORO)
			0470/2062 KELLY AV (BORO)
			0470/1512 (BORO)
FEDERAL LN (BORO)	0470/1068	==	
			0470/0812 NEFF ST (BORO)
LINDEN AV (BORO)	0470/0496	==	
			0470/0440 FIRST AV (BORO)
			018 "DIA CIRC CONCR
			0470/0375 LEN=0040 INSTALLED UNKN
FRANKLIN ST (BORO)	0470/0118 118208 FT	==	118208 FT 1 0 00216 0 01 1200+88 FRANKLIN ST (BORO)
			5 0470/0000 LENGTH(AH 3607 BK 1797) PARK ST (BORO)
			0460/1341 CHARLES ST (BORO)
			0460/0788
PINE ST (BORO)	0460/0382	==	
			0460/0202 RAILROAD LN (BORO)
			018 "DIA CIRC CONCR
			0460/0022 LEN=0075 INSTALLED UNKN
	116411 FT		1 0 00216 0 01 1182+91 MAIN ST (SR0024 SEG 0310/0000)

DIST: 08-4 SR: 74
RIGHT MUN: RED LION B

EXTRACT DATE: 11/25/2024 ROADWAY MANAGEMENT SYSTEM PAGE NUMBER: 76
PRINT DATE: 11/26/2024 SLD COUNTY/SR - ANNUAL PRINT COUNTY: YORK

DIR: B TOTAL LEN: 54.452 MI. DIST: 08-4 SR: 74
LEFT MUN: WINDSOR T RIGHT MUN: WINDSOR T

	108940 FT		108940 FT	1 0 00216 0 01 1108+45 WINDSOR RD (SR2031 SEG 0010/0000) LENGTH(AH 1652 BK 3569)
SMITH RD (T754)	0410/3250	==	5 0420/0000	
		---	0410/3094	018 "DIA CIRC CONCR LEN=0054 INSTALLED UNKN
		---	0410/3058	BURKHOLDER RD (SR2014 SEG 0010/0000)

BETHLEHEM CHURCH RD (T738)	0410/1255	==	0410/1530	018 "DIA CIRC CONCR LEN=0036 INSTALLED UNKN

1 0 00216 0 01 1072+81 105371 FT SPRINGVALE RD (T800)	0410/0000	==	105371 FT	
		---	5 0410/0000	LENGTH(AH 3569 BK 2478) 018 "DIA CIRC CONCR LEN=0036 INSTALLED UNKN
		---	0400/2133	
		---	0400/1452	024 "DIA CIRC CONCR LEN=0036 INSTALLED UNKN
		==	0400/1290	BAHNS MILL RD (T733)

1 0 00216 0 01 1048+03 102893 FT GILBERT RD (T687)	0400/0000	==	0400/0020 102893 FT	024 "DIA CIRC CONCR LEN=0063 INSTALLED UNKN
		---	5 0400/0000	LENGTH(AH 2478 BK 2455) PLEASANT GROVE RD (SR2016 SEG 0010/0000)
		---	0390/2354	024 "DIA CIRC CONCR LEN=0040 INSTALLED UNKN
		---	0390/2197	WOODSVIEW DR (TWP)
		==	0390/1827	
FOREST RIDGE CT (TWP)	0390/1482	==		
		---	0390/0955	WHITEFIELD LN (TWP)

EXTRACT DATE: 11/25/2024 ROADWAY MANAGEMENT SYSTEM PAGE NUMBER: 75
PRINT DATE: 11/26/2024 SLD COUNTY/SR - ANNUAL PRINT COUNTY: YORK

DIR: B TOTAL LEN: 54.452 MI. DIST: 08-4 SR: 74
LEFT MUN: WINDSOR T RIGHT MUN: WINDSOR T

1 0 00216 0 01 1023+71 100438 FT
BLOUSE RD
(T688) 0390/0000

ACORN LN
(T712) 0380/0830

1 0 00216 0 01 0999+07 097974 FT
ZIMMERMAN RD
(T738) 0380/0000

1 0 00216 0 01 0963+87 094454 FT
BROWNTON RD
(SR2056 SEG 0050/2295) 0370/0000

090854 FT

0390/0915 015 "DIA CIRC CONCR
LEN=0036 INSTALLED UNKN

100438 FT

5 0390/0000 LENGTH(AH 2455 BK 2464)
015 "DIA CIRC CONCR
0380/2112 LEN=0040 INSTALLED UNKN

0380/0960 015 "DIA CIRC CONCR
LEN=0060 INSTALLED UNKN

0380/0003 015 "DIA CIRC CONCR
097974 FT LEN=0040 INSTALLED UNKN

5 0380/0000 LENGTH(AH 2464 BK 3520)
018 "DIA CIRC CONCR
0370/3106 LEN=0040 INSTALLED UNKN

0370/2029 036 "DIA CIRC CONCR
LEN=0044 INSTALLED UNKN
WINDSOR
0370/2018 CHANCEFORD T
SNYDER CORNER RD
0370/1480 (T660)

0370/0366 024 "DIA CIRC CONCR
094454 FT LEN=0044 INSTALLED UNKN

5 0370/0000 LENGTH(AH 3520 BK 3600)

0360/2116 024 "DIA CIRC CONCR
LEN=0060 INSTALLED UNKN

0360/0555 018 "DIA CIRC CONCR
090854 FT LEN=0040 INSTALLED UNKN
1 0 00216 0 01 0927+24

EXTRACT DATE: 11/25/2024 ROADWAY MANAGEMENT SYSTEM PAGE NUMBER: 74
PRINT DATE: 11/26/2024 SLD COUNTY/SR - ANNUAL PRINT COUNTY: YORK

DIR: B TOTAL LEN: 54.452 MI. DIST: 08-4 SR: 74
LEFT MUN: CHANCEFORD T RIGHT MUN: CHANCEFORD T

WAUGHTEL RD
(T684)

0350/0800

089777 FT

LAUREL RD
(SR2075 SEG 0120/2312) 0340/0597

STAMPER RD
(SR2077 SEG 0040/2594) 0340/0047

086286 FT

1 0 00216 0 01 0857+85 083915 FT
MAIN ST ET

==	0360/0000	BACON RD (T684) LENGTH(AH 3600 BK 1077) 018 "DIA CIRC CONCR LEN=0030 INSTALLED UNKN
==	0350/1071	
==	0350/0622	NEW BRIDGEVILLE RD (SR2037 SEG 0010/0000)
==	089777 FT	1 0 00216 0 01 0916+47
==	0350/0000	LENGTH(AH 1077 BK 3491)
---	0340/2812	024 "DIA CIRC CONCR LEN=0044 INSTALLED UNKN
---	0340/2486	018 "DIA CIRC CONCR LEN=0056 INSTALLED UNKN
---	0340/2298	018 "DIA CIRC CONCR LEN=0050 INSTALLED UNKN
---	0340/1960	015 "DIA CIRC CONCR LEN=0040 INSTALLED UNKN
---	0340/1846	024 "DIA CIRC METAL LEN=0049 INSTALLED UNKN
---	0340/0856	015 "DIA CIRC CONCR LEN=0045 INSTALLED UNKN
---	0340/0246	048"H 76"W ELLIP CONC LEN=0048 INSTALLED UNKN
---	0340/0032	018 "DIA CIRC CONCR LEN=0053 INSTALLED UNKN
---	086286 FT	1 0 00216 0 01 0881+56 JACOBS RD (T666)
==	0340/0000	LENGTH(AH 3491 BK 2371)
---	0330/1610	018 "DIA CIRC CONCR LEN=0040 INSTALLED UNKN
---	0330/1334	036 "DIA CIRC CONCR LEN=0048 INSTALLED UNKN
---	0330/0984	018 "DIA CIRC CONCR LEN=0090 INSTALLED UNKN
	083915 FT	

EXTRACT DATE: 11/25/2024 ROADWAY MANAGEMENT SYSTEM PAGE NUMBER: 73
PRINT DATE: 11/26/2024 SLD COUNTY/SR - ANNUAL PRINT COUNTY: YORK

DIR: B TOTAL LEN: 54.452 MI. DIST: 08-4 SR: 74
LEFT MUN: CHANCEFORD T RIGHT MUN: CHANCEFORD T

(SR2054 SEG 0080/3850) 0330/0000

5 0330/0000 LENGTH(AH 2371 BK 2717)

081198 FT

1 0 00216 0 01 0814+88 079618 FT
MUDDY CREEK FORKS RD
(SR2069 SEG 0230/3566) 0310/0000

0320/1505 012 "DIA CIRC CONCR
LEN=0040 INSTALLED UNKN

0320/0840 012 "DIA CIRC CONCR
LEN=0040 INSTALLED UNKN

0320/0496 012 "DIA CIRC CONCR
LEN=0040 INSTALLED UNKN

0320/0015 018 "DIA CIRC CONCR
LEN=0048 INSTALLED UNKN

5 0320/0000 081198 FT 1 0 00216 0 01 0830+95
LENGTH(AH 2717 BK 1580)

0310/0830 018 "DIA CIRC CONCR
LEN=0040 INSTALLED UNKN

0310/0445 CANNING HOUSE RD
(SR2039 SEG 0010/0000)

0310/0436 018 "DIA CIRC CONCR
LEN=0095 INSTALLED UNKN

0310/0156 015 "H 21 "W ELLIPTICAL*
LEN=0040 INSTALLED UNKN

0310/0080 018 "DIA CIRC CONCR
LEN=0048 INSTALLED UNKN

5 0310/0000 079618 FT LUCKY RD
(SR2018 SEG 0010/0000)

0300/3352 LENGTH(AH 1580 BK 3394)
018 "DIA CIRC CONCR

LEN=0001 INSTALLED UNKN

0300/1137 024 "DIA CIRC CONCR
LEN=0046 INSTALLED UNKN

076224 FT

076224 FT 1 0 00216 0 01 0781+20
LOCUST SPRINGS RD

5 0300/0000 (T696)
LENGTH(AH 3394 BK 2590)

0290/1393 018 "DIA CIRC CONCR
LEN=0060 INSTALLED UNKN

018 "DIA CIRC CONCR

EXTRACT DATE: 11/25/2024 ROADWAY MANAGEMENT SYSTEM PAGE NUMBER: 72
PRINT DATE: 11/26/2024 SLD COUNTY/SR - ANNUAL PRINT COUNTY: YORK

DIR: B TOTAL LEN: 54.452 MI. DIST: 08-4 SR: 74
LEFT MUN: CHANCEFORD T RIGHT MUN: CHANCEFORD T

1 0 00216 0 01 0755+30 073634 FT
WORKINGER RD
(T661) 0290/0000

0290/1327 LEN=0075 INSTALLED UNKN

073634 FT GUM TREE RD
(SR2020 SEG 0010/0000)
0290/0000 LENGTH(AH 2590 BK 3146)

0280/2393 012 "DIA CIRC CONCR
LEN=0040 INSTALLED UNKN
0280/1910 018 "DIA CIRC CONCR
LEN=0040 INSTALLED UNKN
0280/1642 018 "DIA CIRC CONCR
LEN=0040 INSTALLED UNKN

070488 FT

0280/0674 018 "DIA CIRC CONCR
LEN=0040 INSTALLED UNKN
070488 FT 1 0 00216 0 01 0723+79
0280/0000 LENGTH(AH 3146 BK 2387)
0270/2217 015 "DIA CIRC CONCR
LEN=0040 INSTALLED UNKN

068101 FT

0270/1006 018 "DIA CIRC CONCR
LEN=0040 INSTALLED UNKN
0270/0564 018 "DIA CIRC CONCR
LEN=0040 INSTALLED UNKN
0270/0032 018 "DIA CIRC CONCR
LEN=0036 INSTALLED UNKN
068101 FT 1 0 00216 0 01 0699+92
(APRA) MAJESTIC HEIGHTS
COLLINSVILLE RD
(T618)

GOOD RD
(SR2073 SEG 0070/3736) 0270/0000

0270/0000 LENGTH(AH 2387 BK 2600)
0260/2089 018 "DIA CIRC CONCR
LEN=0030 INSTALLED UNKN
0260/1776 015 "DIA CIRC CONCR
LEN=0050 INSTALLED UNKN

065501 FT

065501 FT 1 0 00216 0 01 0674+09
0260/0000 LENGTH(AH 2600 BK 2047)
0250/1993 024 "DIA CIRC METAL
LEN=0065 INSTALLED UNKN

EXTRACT DATE: 11/25/2024 ROADWAY MANAGEMENT SYSTEM PAGE NUMBER: 71
PRINT DATE: 11/26/2024 SLD COUNTY/SR - ANNUAL PRINT COUNTY: YORK

DIR: B TOTAL LEN: 54.452 MI. DIST: 08-4 SR: 74
LEFT MUN: CHANCEFORD T RIGHT MUN: CHANCEFORD T

WALKER RD
(T651)

0250/1157

==

---|---

0250/1002

018 "DIA CIRC CONCR
LEN=0100 INSTALLED UNKN

063454 FT

063454 FT

5 0250/0000 LENGTH(AH 2047 BK 1652)
CHANCEFORD
0240/1570 LOWER CHANCEFORD T

---|---

---|---

0240/0764

018 "DIA CIRC CONCR
LEN=0034 INSTALLED UNKN
BURNS RD
(T604)

0240/0676

==

061802 FT

061802 FT

1 0 00216 0 01 0637+36
CHANCEFORD RD
(T648)

5 0240/0000 LENGTH(AH 1652 BK 2924)
018 "DIA CIRC CONCR
LEN=0045 INSTALLED UNKN

---|---

==

FISHER RD
(T646)

0230/2147

058878 FT

058878 FT

1 0 00216 0 01 0608+12
(APRA) WEBB MHP
GORAM RD

TOMLINSON RD
(T655)

0230/0000

POE

5 0230/0000 LENGTH(AH 2924 BK 2413)
018 "DIA CIRC CONCR

---|---

---|---

---|---

---|---

---|---

---|---

---|---

0220/2054

LEN=0045 INSTALLED UNKN

0220/1650

LEN=0045 INSTALLED UNKN

0220/1240

LEN=0045 INSTALLED UNKN

0220/0814

LEN=0045 INSTALLED UNKN

0220/0460

072 "DIA CIRC CONCR
LEN=0056 INSTALLED UNKN

0220/0266

018 "DIA CIRC CONCR
LEN=0050 INSTALLED UNKN

==

POSEY RD
(T645)

0220/0043
056465 FT

056465 FT 1 0 00216 0 01 0583+88

DIST: 08-4 SR: 74
RIGHT MUN: LOWER CHANCEFORD T

DIST: 08-4 SR: 74
RIGHT MUN: LOWER CHANCEFORD T

EXTRACT DATE: 11/25/2024 ROADWAY MANAGEMENT SYSTEM PAGE NUMBER: 68
PRINT DATE: 11/26/2024 SLD COUNTY/SR - ANNUAL PRINT COUNTY: YORK

DIR: B TOTAL LEN: 54.452 MI. DIST: 08-4 SR: 74
LEFT MUN: LOWER CHANCEFORD T RIGHT MUN: LOWER CHANCEFORD T

	0140/1871	LEN=0055	INSTALLED	UNKN
		PINE GROVE RD		
	0140/1606	(T791)		
	0140/1473	018 "DIA	CIRC CONCR	
		LEN=0036	INSTALLED	UNKN
	0140/1150	018 "DIA	CIRC CONCR	
		LEN=0054	INSTALLED	UNKN
	0140/0727	018 "DIA	CIRC CONCR	
		LEN=0054	INSTALLED	UNKN
	0140/0445	018 "DIA	CIRC CONCR	
		LEN=0040	INSTALLED	UNKN
	0140/0041	018 "DIA	CIRC CONCR	
		LEN=0025	INSTALLED	UNKN
035669 FT	035669 FT	1 0 00216	0 01 0375+83	
		SLAB RD		
	0140/0000	(T793)		
		LENGTH(AH 2385 BK 2137)		
	0130/1813	042 "DIA	CIRC CONCR	
		LEN=0080	INSTALLED	UNKN
	0130/0938	018 "DIA	CIRC METAL	
		LEN=0036	INSTALLED	UNKN
	0130/0733	072 "DIA	CIRC METAL	
		LEN=0060	INSTALLED	UNKN
SNODGRASS RD (T598)	0130/0600			
033532 FT	033532 FT	1 0 00216	0 01 0354+46	
		HOLTWOOD RD		
	0130/0000	(SR0372 SEG 0010/0000)		
		LENGTH(AH 2137 BK 1445)		
	0120/1399	018 "DIA	CIRC CONCR	
		LEN=0060	INSTALLED	UNKN
	0120/0994	018 "DIA	CIRC CONCR	
		LEN=0050	INSTALLED	UNKN
	0120/0551	018 "DIA	CIRC CONCR	
		LEN=0040	INSTALLED	1999
	0120/0392	048 "DIA	CIRC CONCR	
		LEN=0075	INSTALLED	UNKN
	0120/0080	018 "DIA	CIRC METAL	
		LEN=0075	INSTALLED	UNKN
032087 FT	032087 FT	1 0 00216	0 01 0340+75	
	0120/0000	(S)	LENGTH(AH 1445 BK 3432)	
	0110/1412	015 "DIA	CIRC METAL	
		LEN=0036	INSTALLED	UNKN

EXTRACT DATE: 11/25/2024 ROADWAY MANAGEMENT SYSTEM PAGE NUMBER: 67
PRINT DATE: 11/26/2024 SLD COUNTY/SR - ANNUAL PRINT COUNTY: YORK

DIR: B TOTAL LEN: 54.452 MI. DIST: 08-4 SR: 74
LEFT MUN: LOWER CHANCEFORD T RIGHT MUN: LOWER CHANCEFORD T

NORRIS RD (T619)	0110/1107	==			
		==			
1 0 00216 0 01 0303+38 028655 FT BUECKER RD (T600)	0110/0000	==		0110/0015 028655 FT	018 "DIA CIR PLASTIC LEN=0050 INSTALLED 2017
				5 0110/0000	LENGTH(AH 3432 BK 2253)
				0100/1610	THOMPSON RD (T622)
1 0 00216 0 01 0283+90 026402 FT HILL RD (T609)	0100/0000	==		0100/0048 026402 FT	018 "DIA CIRC METAL LEN=0050 INSTALLED UNKN
				5 0100/0000	LENGTH(AH 2253 BK 1856)
1 0 00216 0 01 0265+34 024546 FT SNYDER RD (T605)	0090/0000	==		0090/0046 024546 FT	018 "DIA CIRC METAL LEN=0025 INSTALLED UNKN
				5 0090/0000	LENGTH(AH 1856 BK 3322)
				0080/3239	018 "DIA CIRC METAL LEN=0040 INSTALLED UNKN
MCKINLEY RD (T614) AMBER DR (T623)	0080/1971 0080/1411	== ==		0080/2308 0080/1971	018 "DIA CIRC METAL LEN=0040 INSTALLED UNKN MCKINLEY RD (T614)
				0080/0818	018 "DIA CIRC CONCR LEN=0048 INSTALLED UNKN
	021224 FT			0080/0091 021224 FT	018 "DIA CIRC CONCR LEN=0048 INSTALLED UNKN 1 0 00216 0 01 0231+82 PAPER MILL RD (SR2024 SEG 0010/0000)
				5 0080/0000	LENGTH(AH 3322 BK 3386)

DIR: B TOTAL LEN: 54.452 MI. DIST: 08-4 SR: 74
LEFT MUN: LOWER CHANCEFORD T RIGHT MUN: LOWER CHANCEFORD T

EXTRACT DATE: 11/25/2024 ROADWAY MANAGEMENT SYSTEM PAGE NUMBER: 65
PRINT DATE: 11/26/2024 SLD COUNTY/SR - ANNUAL PRINT COUNTY: YORK

DIR: B TOTAL LEN: 54.452 MI. DIST: 08-4 SR: 74
LEFT MUN: PEACH BOTTOM T RIGHT MUN: PEACH BOTTOM T

TO 0851/0723 SH
(CONN)
FOR SR 0074N TO 0074S 0033/0421 ==
(CONN)
PEACH BOTTOM - DELTA RD
(TWP)
BRYANSVILLE RD
(SR0851 SEG 0722/0219)
(SR0851 SEG 0723/0215) 0033/0342 ==
BRYANSVILLE RD
(SR0851 SEG 0723/0215)
(SR0851 SEG 0722/0219)
PEACH BOTTOM - DELTA RD
(TWP)
BRYANSVILLE RD
(SR0851 SEG 0723/0215)
(SR0851 SEG 0722/0219) 0033/0283 ==

PEACH BOTTOM - DELTA RD
(TWP)
FOR SR 0074S TO 0074N
(CONN) 0033/0231 ==

0 0 00000 0 00 0000+00 010307 FT
MFC BEGIN = C
LENGTH(AH 0511 BK 3543) 0033/0000

FOR SR 0074N TO 0074S
(CONN)
PEACH BOTTOM - DELTA RD
(TWP) 0032/0327

PEACH BOTTOM - DELTA RD
(TWP)
BROAD ST ET
(SR2045 SEG 0033/0215)
(SR2045 SEG 0032/0217)
BROAD ST ET
(SR2045 SEG 0032/0217)
(SR2045 SEG 0033/0215)
PEACH BOTTOM - DELTA RD
(TWP)

FOR SR 0074S TO 0074N
(CONN)
TO 2045/0033 SH
(CONN)
0 0 00000 0 00 0000+00
MFC BEGIN = C
LENGTH(AH 0511 BK 3543) 0032/0000

POPLAR VIEW RD
(T620)
018 "DIA CIRC CONCR

EXTRACT DATE: 11/25/2024 ROADWAY MANAGEMENT SYSTEM PAGE NUMBER: 64
PRINT DATE: 11/26/2024 SLD COUNTY/SR - ANNUAL PRINT COUNTY: YORK

DIR: B TOTAL LEN: 54.452 MI. DIST: 08-4 SR: 74
LEFT MUN: PEACH BOTTOM T RIGHT MUN: PEACH BOTTOM T

	006764 FT	0030/1257	LEN=0036	INSTALLED	UNKN
		0030/0900	LEN=0036	INSTALLED	UNKN
		0030/0542	LEN=0036	INSTALLED	UNKN
		006764 FT	1 0 00216 0 00 0067+42		
			SCOTT CREEK		
			STRUCTURE LENGTH 18 FT		
			BMSID 66/0074/0030/0000		
		0030/0000	LENGTH(AH 3543 BK 3208)		
		0020/2553	LEN=0036	INSTALLED	UNKN
		0020/2154	LEN=0036	INSTALLED	UNKN
		0020/1753	LEN=0036	INSTALLED	UNKN
			WATSON RD		
			(T595)		
			GRIFFITH RD		
			(T796)		
		0020/0502	036 "DIA CIRC CONCR		
		0020/0484	LEN=0054	INSTALLED	UNKN
		003556 FT			
		0020/0000	LENGTH(AH 3208 BK 3556)		
		0010/3510	LEN=0045	INSTALLED	UNKN
			LINE RD		
			(SR2028 SEG 0060/0000)		
		0010/1866	018 "DIA CIRC CONCR		
		0010/1794	LEN=0090	INSTALLED	UNKN
			RICH LYNN DR		
			(TWP)		
		0010/1110			
			000000 FT		
			1 0 00216 0 00 0000+00		
			NC DE LTA RD		
			INTER-BK MARYLAND STATE LINE		
			(STBD)		
			MFC BEGIN = C		
		0010/0000	LENGTH(AH 3556 BK 0000)		

1 0 00216 0 00 0035+34 003556 FT
ORR RD
(T593)

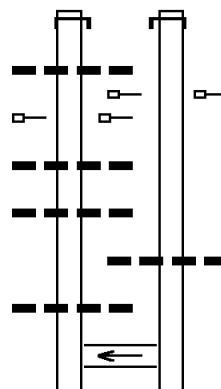
0020/0000

LINE RD
(SR2028 SEG 0060/0000) 0010/1866

000000 FT

EXTRACT DATE: 11/25/2024 ROADWAY MANAGEMENT SYSTEM PAGE NUMBER: 63
 PRINT DATE: 11/26/2024 SLD COUNTY/SR - ANNUAL PRINT COUNTY: YORK
 DIR: B TOTAL LEN: 27.498 MI. DIST: 08-4 SR: 30
 LEFT MUN: HELLAM T RIGHT MUN: HELLAM T

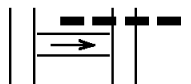




AH-LANCASTER (36) 144277 FT
 WRIGHTS FERRY BR INTER-AHD
 (SR0030 SEG 0011/0000) 0551/3168
 018 "DIA CIRC CONCR
 LEN=0086 INSTALLED UNKN 0551/3074
 MILEPOST 253.00 0551/2576
 018 "DIA CIRC CONCR
 LEN=0058 INSTALLED UNKN 0551/2562
 018 "DIA CIRC CONCR
 LEN=0060 INSTALLED UNKN 0551/1995
 018 "DIA CIRC CONCR
 LEN=0070 INSTALLED UNKN 0551/1591



145190 FT
 INTER-AHD WRIGHTS FERRY BR
 0550/3193 (SR0030 SEG 0010/0000)
 0550/2576 MILEPOST 253.00
 0550/1448 018 "DIA CIRC CONCR
 LEN=0072 INSTALLED UNKN
 0550/1086 EMERGENCY CROSSOVER
 (CONN)
 018 "DIA CIRC CONCR

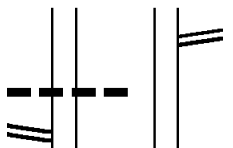
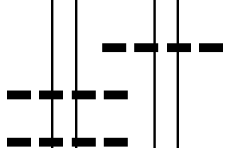
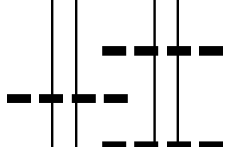

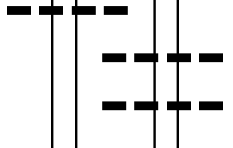
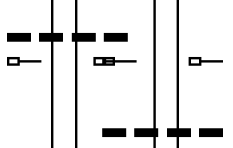
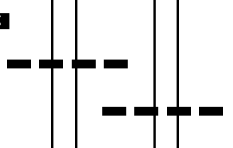

EXTRACT DATE: 11/25/2024 ROADWAY MANAGEMENT SYSTEM PAGE NUMBER: 62
PRINT DATE: 11/26/2024 SLD COUNTY/SR - ANNUAL PRINT COUNTY: YORK

DIR: B TOTAL LEN: 27.498 MI. DIST: 08-4 SR: 30
LEFT MUN: HELLAM T RIGHT MUN: HELLAM T

EMERGENCY CROSSOVER (CONN) 018 "DIA CIRC CONCR LEN=0084 INSTALLED UNKN	0551/1055 0551/1035		0550/0845 LEN=0070 INSTALLED UNKN	
			024 "DIA CIRC CONCR LEN=0076 INSTALLED UNKN 018 "DIA CIRC CONCR LEN=0086 INSTALLED UNKN	
018 "DIA CIRC CONCR LEN=0084 INSTALLED UNKN	0551/0473			
1 0 01069 0 00 0564+67 141109 FT LENGTH(AH 3168 BK 3238)	0551/0000		141997 FT 1 0 01069 0 00 0564+28 0550/0000 LENGTH(AH 3193 BK 3164)	
018 "DIA CIRC CONCR LEN=0081 INSTALLED UNKN	0541/3150			
018 "DIA CIRC CONCR LEN=0082 INSTALLED UNKN	0541/2636		0540/2673 018 "DIA CIRC CONCR LEN=0117 INSTALLED UNKN	
018 "DIA CIRC CONCR LEN=0082 INSTALLED UNKN	0541/2180		0540/2222 018 "DIA CIRC CONCR LEN=0112 INSTALLED UNKN	
018 "DIA CIRC CONCR LEN=0084 INSTALLED UNKN	0541/1771		0540/1817 018 "DIA CIRC CONCR LEN=0120 INSTALLED UNKN	
036 "DIA CIRC CONCR LEN=0096 INSTALLED UNKN	0541/1369		0540/1423 036 "DIA CIRC CONCR LEN=0103 INSTALLED UNKN	
RAMP C RD (SR8012 SEG 0500/0000)	0541/0718		0540/0805 RAMP B RD (SR8012 SEG 0750/0779)	
MILEPOST 252.00	0541/0667		0540/0667 MILEPOST 252.00	
030 "DIA CIRC CONCR LEN=0076 INSTALLED UNKN	0541/0025		0540/0063 036 "DIA CIRC CONCR LEN=0074 INSTALLED UNKN	
1 0 01069 0 00 0532+48 137871 FT COOL SPRINGS			138833 FT 1 0 01069 0 00 0532+55 COOL SPRINGS	
OP ID 66/1016/0030/1217 LENGTH(AH 3238 BK 3254)	0541/0000		0540/0000 OP ID 66/1016/0030/1217 LENGTH(AH 3164 BK 3301)	
018 "DIA CIRC CONCR LEN=0075 INSTALLED UNKN	0531/2835		0530/2884 018 "DIA CIRC CONCR LEN=0089 INSTALLED UNKN	
			0530/2515 018 "DIA CIRC CONCR LEN=0150 INSTALLED UNKN	

EXTRACT DATE: 11/25/2024 ROADWAY MANAGEMENT SYSTEM PAGE NUMBER: 61
PRINT DATE: 11/26/2024 SLD COUNTY/SR - ANNUAL PRINT COUNTY: YORK

DIR: B TOTAL LEN: 27.498 MI. DIST: 08-4 SR: 30
LEFT MUN: HELLAM T RIGHT MUN: HELLAM T

018 "DIA CIRC CONCR LEN=0060 INSTALLED UNKN 0531/2472 RAMP D RD (SR8012 SEG 0250/0812) 0531/2456		0530/2496 RAMP A RD (SR8012 SEG 0010/0000)
018 "DIA CIRC CONCR LEN=0098 INSTALLED UNKN 0531/1576 072"H 84"W CON BOX CUL LEN=0096 INSTALLED UNKN 0531/1476		0530/1611 072"H 84"W CON BOX CUL LEN=0165 INSTALLED UNKN
018 "DIA CIRC CONCR LEN=0096 INSTALLED UNKN 0531/0812		0530/0863 018 "DIA CIRC CONCR LEN=0108 INSTALLED UNKN
018 "DIA CIRC CONCR LEN=0100 INSTALLED UNKN 0531/0302 1 0 01069 0 00 0499+82 134617 FT BURG'S LN		0530/0365 018 "DIA CIRC CONCR LEN=0102 INSTALLED UNKN
OP ID 66/1043/0010/0000 LENGTH(AH 3254 BK 2529) 0531/0000 018 "DIA CIRC CONCR LEN=0090 INSTALLED UNKN 0521/2410		135532 FT 1 0 01069 0 00 0499+56 BURG'S LN OP ID 66/1043/0010/0000 LENGTH(AH 3301 BK 2497) 0530/0000
018 "DIA CIRC CONCR LEN=0084 INSTALLED UNKN 0521/1898 018 "DIA CIRC CONCR LEN=0082 INSTALLED UNKN 0521/1390 MILEPOST 251.00 0521/1185		0520/2374 001 "DIA CIRC CONCR LEN=0099 INSTALLED UNKN 0520/1872 018 "DIA CIRC CONCR LEN=0111 INSTALLED UNKN
1 0 01069 0 00 0474+23 132088 FT LENGTH(AH 2529 BK 2207) 0521/0000 060 "DIA CIRC CONCR LEN=0112 INSTALLED UNKN 0511/2198		0520/1185 MILEPOST 251.00 0520/0417 018 "DIA CIRC CONCR LEN=0072 INSTALLED UNKN 133035 FT 1 0 01069 0 00 0474+62 LENGTH(AH 2497 BK 2204) 0520/0000
EMERGENCY CROSSOVER (CONN) 0511/1394		0510/2046 060 "DIA CIRC CONCR LEN=0120 INSTALLED UNKN 0510/1481 018 "DIA CIRC CONCR LEN=0141 INSTALLED UNKN EMERGENCY CROSSOVER (CONN) 0510/1401

DIR: B TOTAL LEN: 27.498 MI. DIST: 08-4 SR: 30
LEFT MUN: HELLAM T RIGHT MUN: HELLAM T

EXTRACT DATE: 11/25/2024 ROADWAY MANAGEMENT SYSTEM PAGE NUMBER: 59
PRINT DATE: 11/26/2024 SLD COUNTY/SR - ANNUAL PRINT COUNTY: YORK

DIR: B TOTAL LEN: 27.498 MI. DIST: 08-4 SR: 30
LEFT MUN: HELLAM T RIGHT MUN: HELLAM T

1 0 01069 0 00 0410+77 125698 FT ACCOMAC RD BMSBG 66/0030/0491/0000 LENGTH(AH 1593 BK 2124) 0491/0000		126620 FT ACCOMAC RD BMSBG 66/0030/0490/0000 LENGTH(AH 1644 BK 2061)
072 "DIA CIRC CONCR LEN=0112 INSTALLED UNKN 0481/1050		018 "DIA CIRC CONCR LEN=0100 INSTALLED UNKN
		072 "DIA CIRC CONCR LEN=0113 INSTALLED UNKN
		018 "DIA CIRC CONCR LEN=0090 INSTALLED UNKN
		SIGN: CENTER MOUNTD
1 0 01069 0 00 0389+53 123574 FT LENGTH(AH 2124 BK 2141) 0481/0000		BMSID 66/0030/0480/0413 1 0 01069 0 00 0390+37 LENGTH(AH 2061 BK 2201)
018 "DIA CIRC CONCR LEN=0087 INSTALLED UNKN 0471/2095		018 "DIA CIRC CONCR LEN=0082 INSTALLED UNKN
018 "DIA CIRC CONCR LEN=0084 INSTALLED UNKN 0471/1650 MILEPOST 249.00 0471/1263		018 "DIA CIRC CONCR LEN=0084 INSTALLED UNKN
018 "DIA CIRC CONCR LEN=0084 INSTALLED UNKN 0471/1200		018 "DIA CIRC CONCR LEN=0082 INSTALLED UNKN
018 "DIA CIRC CONCR LEN=0084 INSTALLED UNKN 0471/0750		018 "DIA CIRC CONCR LEN=0090 INSTALLED UNKN
1 0 01069 0 00 0368+12 121433 FT LENGTH(AH 2141 BK 3458) 0471/0000		018 "DIA CIRC CONCR LEN=0120 INSTALLED UNKN
066 "DIA CIRC CONCR LEN=0095 INSTALLED UNKN 0461/3458		1 0 01069 0 00 0368+36 LENGTH(AH 2201 BK 3489)
018 "DIA CIRC CONCR LEN=0108 INSTALLED UNKN 0461/2748		066 "DIA CIRC CONCR LEN=0095 INSTALLED UNKN
018 "DIA CIRC CONCR LEN=0093 INSTALLED UNKN 0461/2305		018 "DIA CIRC CONCR LEN=0063 INSTALLED UNKN

EXTRACT DATE: 11/25/2024 ROADWAY MANAGEMENT SYSTEM PAGE NUMBER: 58
PRINT DATE: 11/26/2024 SLD COUNTY/SR - ANNUAL PRINT COUNTY: YORK

DIR: B TOTAL LEN: 27.498 MI. DIST: 08-4 SR: 30
LEFT MUN: HELLAM T RIGHT MUN: HELLAM T

018 "DIA CIRC CONCR LEN=0134 INSTALLED UNKN RAMP C RD (SR8010 SEG 0500/0000)	0461/1303 0461/0956		0460/1370	018 "DIA CIRC CONCR LEN=0100 INSTALLED UNKN
KREUTZ CREEK STRUCTURE LENGTH 17 FT BMSID 66/0030/0460/0279	0461/0289		0460/0859 0460/0808	018 "DIA CIRC CONCR LEN=0153 INSTALLED UNKN RAMP B RD (SR8010 SEG 0750/0780)
BMSID 66/0030/0460/0279	0461/0289		0460/0279	KREUTZ CREEK STRUCTURE LENGTH 17 FT BMSID 66/0030/0460/0279
BMSID 66/0030/0461/0000 1 0 01069 0 00 0333+47 117975 FT SR 1014 (NB) - KREUTZ CR BMSBG 66/0030/0461/0000 LENGTH(AH 3458 BK 3337)	0461/0169 0461/0000		0460/0276 0460/0169 118869 FT	018 "DIA CIRC CONCR LEN=0135 INSTALLED UNKN BMSID 66/0030/0460/0000 1 0 01069 0 00 0333+11 SR 1014 (NB) - KREUTZ CR BMSBG 66/0030/0460/0000 LENGTH(AH 3489 BK 3345)
018 "DIA CIRC CONCR LEN=0026 INSTALLED UNKN	0451/3289		0450/3275 0450/2792	018 "DIA CIRC CONCR LEN=0066 INSTALLED UNKN MILEPOST 248.00
MILEPOST 248.00 RAMP D RD (SR8010 SEG 0250/0814)	0451/2792 0451/2670		0450/2553 0450/2454	RAMP A RD (SR8010 SEG 0010/0000) 018 "DIA CIRC CONCR LEN=0174 INSTALLED UNKN
TRIB KREUTZ STRUCTURE LENGTH 11 FT BMSID 66/0030/0450/2110	0451/2256		0450/2273	TRIB KREUTZ STRUCTURE LENGTH 11 FT BMSID 66/0030/0450/2110
018 "DIA CIRC CONCR LEN=0112 INSTALLED UNKN	0451/1921		0450/1952	018 "DIA CIRC CONCR LEN=0102 INSTALLED UNKN
018 "DIA CIRC CONCR LEN=0102 INSTALLED UNKN 072 "DIA CIRC CONCR LEN=0125 INSTALLED UNKN	0451/1328 0451/1155		0450/1349	018 "DIA CIRC CONCR LEN=0093 INSTALLED UNKN
			0450/0849	018 "DIA CIRC CONCR LEN=0117 INSTALLED UNKN

EXTRACT DATE: 11/25/2024 ROADWAY MANAGEMENT SYSTEM PAGE NUMBER: 57
PRINT DATE: 11/26/2024 SLD COUNTY/SR - ANNUAL PRINT COUNTY: YORK

DIR: B TOTAL LEN: 27.498 MI. DIST: 08-4 SR: 30
LEFT MUN: HELLAM T RIGHT MUN: HELLAM T

018 "DIA CIRC CONCR LEN=0090 INSTALLED UNKN 0451/0826	---	---	---	0450/0343	018 "DIA CIRC CONCR LEN=0098 INSTALLED UNKN
018 "DIA CIRC CONCR LEN=0083 INSTALLED UNKN 0451/0326 1 0 01069 0 00 0297+25 114638 FT LENGTH(AH 3337 BK 2650) 0451/0000	---	---	---	115524 FT 0450/0000	1 0 01069 0 00 0300+25 LENGTH(AH 3345 BK 2634) 018 "DIA CIRC CONCR LEN=0103 INSTALLED UNKN
018 "DIA CIRC CONCR LEN=0085 INSTALLED UNKN 0441/2481	---	---	---	0440/2487	018 "DIA CIRC CONCR LEN=0100 INSTALLED UNKN
018 "DIA CIRC CONCR LEN=0085 INSTALLED UNKN 0441/1979	---	---	---	0440/1985	018 "DIA CIRC CONCR LEN=0102 INSTALLED UNKN
018 "DIA CIRC CONCR LEN=0081 INSTALLED UNKN 0441/1380 018 "DIA CIRC CONCR LEN=0087 INSTALLED UNKN 0441/0882	---	---	---	0440/1390	018 "DIA CIRC CONCR LEN=0100 INSTALLED UNKN
018 "DIA CIRC CONCR LEN=0070 INSTALLED UNKN 0441/0282	---	---	---	0440/0881	018 "DIA CIRC CONCR LEN=0092 INSTALLED UNKN
MILEPOST 247.00 0441/0146 1 0 01069 0 00 0270+75 111988 FT SHOE HSE RD. OP ID 66/1041/0010/0000 LENGTH(AH 2650 BK 2848) 0441/0000	---	---	---	0440/0277 0440/0146 112890 FT	1 0 01069 0 00 0273+91 SHOE HSE RD. OP ID 66/1041/0010/0000 LENGTH(AH 2634 BK 2852) 018 "DIA CIRC CONCR LEN=0090 INSTALLED UNKN
018 "DIA CIRC CONCR LEN=0073 INSTALLED UNKN 0431/2628	---	---	---	0430/2689	HELLAM SPRINGGETTSBURY T
EMERGENCY CROSSOVER (CONN) 0431/1781	---	---	---	0430/2507	EMERGENCY CROSSOVER (CONN)
018 "DIA CIRC CONCR LEN=0087 INSTALLED UNKN 0431/1628	---	---	---	0430/1772	018 "DIA CIRC CONCR LEN=0081 INSTALLED UNKN
072 "DIA CIRC CONCR	---	---	---	0430/1631	060 "DIA CIRC CONCR LEN=0147 INSTALLED UNKN
	---	---	---	0430/1394	072 "DIA CIRC CONCR LEN=0118 INSTALLED UNKN
	---	---	---	0430/1332	

[illegible]

EXTRACT DATE: 11/25/2024 ROADWAY MANAGEMENT SYSTEM PAGE NUMBER: 55
PRINT DATE: 11/26/2024 SLD COUNTY/SR - ANNUAL PRINT COUNTY: YORK

DIR: B TOTAL LEN: 27.498 MI. DIST: 08-4 SR: 30
LEFT MUN: SPRINGETTSBURY T RIGHT MUN: SPRINGETTSBURY T

LEN=0105 INSTALLED UNKN 0411/1526

RAMP L RD
(SR8008 SEG 0520/0000) 0411/1290

RAMP M RD
(SR8008 SEG 0500/0975) 0411/0445
BMSSEN 66/0030/0410/0000 0411/0247
1 0 01069 0 00 0172+72 101914 FT
MT. ZION RD (NB)
BMSBG 66/0030/0410/0000
LENGTH(AH 3946 BK 2500) 0411/0000
018 "DIA CIRC CONCR
LEN=0135 INSTALLED UNKN 0401/2270
018 "DIA CIRC CONCR
LEN=0126 INSTALLED UNKN 0401/1922

TR. KREUTZ CK
STRUCTURE LENGTH 12 FT
BMSID 66/0030/0400/1446 0401/1512

1 0 01069 0 00 0138+33 099414 FT
LENGTH(AH 2500 BK 2354) 0401/0000
018 "DIA CIRC CONCR
LEN=0001 INSTALLED UNKN 0391/2012

RAMP H RD
(SR8006 SEG 0500/0727) 0391/0432
BMSSEN 66/0030/0390/0000 0391/0168
1 0 01069 0 00 0123+33 097060 FT
MEMORY LANE
BMSBG 66/0030/0390/0000
LENGTH(AH 2354 BK 3045) 0391/0000
018 "DIA CIRC CONCR
LEN=0058 INSTALLED UNKN 0381/3018

0410/1473 RAMP K RD
(SR8008 SEG 0750/1349)

0410/0507 018 "DIA CIRC CONCR
LEN=0001 INSTALLED UNKN

0410/0247 BMSSEN 66/0030/0410/0000
1 0 01069 0 00 0172+72
102792 FT
MT. ZION RD (NB)
BMSBG 66/0030/0410/0000
LENGTH(AH 3920 BK 2500)

0410/0000

0400/1676 RAMP J RD
(SR8008 SEG 0010/0000)
018 "DIA CIRC CONCR
LEN=0122 INSTALLED UNKN
TR. KREUTZ CK
STRUCTURE LENGTH 12 FT
BMSID 66/0030/0400/1446
018 "DIA CIRC CONCR
LEN=0072 INSTALLED UNKN

0400/1551

0400/1446

0400/0991

100292 FT 1 0 01069 0 00 0147+54
0400/0000 LENGTH(AH 2500 BK 2328)

0390/1067 RAMP F RD
(SR8006 SEG 0750/0986)

0390/0168 BMSSEN 66/0030/0390/0000
097964 FT 1 0 01069 0 00 0123+33
MEMORY LANE
BMSBG 66/0030/0390/0000
LENGTH(AH 2328 BK 3094)

0390/0000

RAMP E RD

EXTRACT DATE: 11/25/2024 ROADWAY MANAGEMENT SYSTEM PAGE NUMBER: 54
PRINT DATE: 11/26/2024 SLD COUNTY/SR - ANNUAL PRINT COUNTY: YORK

DIR: B TOTAL LEN: 27.498 MI. DIST: 08-4 SR: 30
LEFT MUN: SPRINGETTSBURY T RIGHT MUN: SPRINGETTSBURY T

T. KREUTZ CRK
STRUCTURE LENGTH 10 FT
BMSID 66/0030/0380/0966 0381/0844

018 "DIA CIRC CONCR
LEN=0062 INSTALLED UNKN 0381/0752

015 "H 21" W ELLIP METAL
LEN=0072 INSTALLED UNKN 0381/0122
1 0 01069 0 00 0092+90 094015 FT
NORTH HILLS RD
(TWP)
NORTH HILLS RD
(SR2003 SEG 0020/2564)

LENGTH(AH 3045 BK 2324) 0381/0000

018 "DIA CIRC CONCR
LEN=0038 INSTALLED UNKN 0371/2212

018 "DIA CIRC CONCR
LEN=0080 INSTALLED UNKN 0371/1505

BMS EN 66/0030/0370/1211 0371/1317
1 0 01069 0 00 0082+59
018 "DIA CIRC CONCR
LEN=0080 INSTALLED UNKN
TR. MILL CRK.
BMSBG 66/0030/0370/1211 0371/1305
018 "DIA CIRC CONCR
LEN=0080 INSTALLED UNKN 0371/1105
ELEVENTH AV
(TB44) 0371/0938

0380/2270 (SR8006 SEG 0010/0000)
018 "DIA CIRC CONCR
0380/2191 LEN=0100 INSTALLED UNKN
018 "DIA CIRC CONCR
0380/1767 LEN=0082 INSTALLED UNKN
018 "DIA CIRC CONCR
0380/1412 LEN=0085 INSTALLED UNKN

T. KREUTZ CRK
STRUCTURE LENGTH 10 FT
BMSID 66/0030/0380/0966
018 "DIA CIRC CONCR
0380/0966 LEN=0083 INSTALLED UNKN
0380/0822

036 "DIA CIRC CONCR
LEN=0001 INSTALLED UNKN
0380/0434

094870 FT 1 0 01069 0 00 0092+90
NORTH HILLS RD
(TWP)
NORTH HILLS RD
(SR2003 SEG 0020/2564)

LENGTH(AH 3094 BK 2266)
018 "DIA CIRC CONCR
0380/0000 LEN=0057 INSTALLED UNKN
0370/2225

0370/1269 BMS EN 66/0030/0370/1211
1 0 01069 0 00 0082+59
TR. MILL CRK.
0370/1257 BMSBG 66/0030/0370/1211

ELEVENTH AV
(TB44)
018 "DIA CIRC CONCR
0370/0872

EXTRACT DATE: 11/25/2024 ROADWAY MANAGEMENT SYSTEM PAGE NUMBER: 53
PRINT DATE: 11/26/2024 SLD COUNTY/SR - ANNUAL PRINT COUNTY: YORK

DIR: B TOTAL LEN: 27.498 MI. DIST: 08-4 SR: 30
LEFT MUN: SPRINGETTSBURY T RIGHT MUN: SPRINGETTSBURY T

018 "DIA CIRC CONCR
LEN=0050 INSTALLED UNKN 0371/0790
TRIB. TO MILL CREEK
STRUCTURE LENGTH 10 FT
BMSID 66/0030/0370/0648 0371/0575

018 "DIA CIRC CONCR
LEN=0045 INSTALLED UNKN 0371/0479
1 0 01069 0 00 0070+89 091691 FT
LENGTH(AH 2324 BK 3448) 0371/0000

018 "DIA CIRC CONCR
LEN=0010 INSTALLED UNKN 0361/3218

018 "DIA CIRC CONCR
LEN=0062 INSTALLED UNKN 0361/3210

018 "DIA CIRC CONCR
LEN=0010 INSTALLED UNKN 0361/3083

018 "DIA CIRC CONCR
LEN=0010 INSTALLED UNKN 0361/2957

018 "DIA CIRC CONCR
LEN=0060 INSTALLED UNKN 0361/2883

018 "DIA CIRC CONCR
LEN=0060 INSTALLED UNKN 0361/2882

018 "DIA CIRC CONCR
LEN=0060 INSTALLED UNKN 0361/2410

024 "DIA CIRC CONCR
LEN=0001 INSTALLED UNKN 0361/2184

SHERMAN ST
(SR1033 SEG 0030/0000)

0361/2012

018 "DIA CIRC METAL
LEN=0060 INSTALLED UNKN 0361/1277

018 "DIA CIRC CONCR
LEN=0060 INSTALLED UNKN 0361/0803

018 "DIA CIRC CONCR
LEN=0060 INSTALLED UNKN 0361/0690

0370/0750 LEN=0060 INSTALLED UNKN
TRIB. TO MILL CREEK
STRUCTURE LENGTH 10 FT
0370/0725 BMSID 66/0030/0370/0648

092604 FT 1 0 01069 0 00 0072+43
0370/0000 LENGTH(AH 2266 BK 3519)

SHERMAN ST
(SR1033 SEG 0030/0000)

0360/2018

0360/0700 018 "DIA CIRC METAL
LEN=0004 INSTALLED UNKN

0360/0609 018 "DIA CIRC METAL
LEN=0004 INSTALLED UNKN

0360/0565 042 "DIA CIRC CONCR
LEN=0080 INSTALLED UNKN

0360/0509 018 "DIA CIRC METAL
LEN=0004 INSTALLED UNKN

0360/0411 024 "DIA CIRC CONCR
LEN=0080 INSTALLED UNKN

LC TO EDEN RD

DIR: B TOTAL LEN: 27.498 MI. DIST: 08-4 SR: 30
LEFT MUN: SPRINGETTSBURY T RIGHT MUN: SPRINGETTSBURY T

EXTRACT DATE: 11/25/2024 ROADWAY MANAGEMENT SYSTEM PAGE NUMBER: 51
PRINT DATE: 11/26/2024 SLD COUNTY/SR - ANNUAL PRINT COUNTY: YORK

DIR: B TOTAL LEN: 27.498 MI. DIST: 08-4 SR: 30
LEFT MUN: MANCHESTER T RIGHT MUN: MANCHESTER T

LEN=0060 INSTALLED UNKN 0351/0513 TORONITA ST (T514)	0351/0396	0350/0529	TORONITA ST (T514)
018 "DIA CIRC CONCR LEN=0035 INSTALLED UNKN 0351/0250		0350/0318	018 "DIA CIRC CONCR LEN=0052 INSTALLED UNKN
SIGN: CANTILEVER BMSID 66/0030/0351/0042 0351/0042 1 0 01069 0 00 0000+00 084572 FT RAMP W RD (SR8015 SEG 0752/0000)		0350/0110	024 "DIA CIRC CONCR LEN=0050 INSTALLED UNKN
018 "DIA CIRC CONCR LEN=0078 INSTALLED UNKN LENGTH(AH 3671 BK 1932) 0351/0000		085350 FT	1 0 01069 0 00 0000+00 RAMP X RD (SR8015 SEG 0010/0383)
018 "DIA CIRC CONCR LEN=0030 INSTALLED UNKN 0341/1906		0350/0000	LENGTH(AH 3735 BK 1803)
018 "DIA CIRC CONCR LEN=0050 INSTALLED UNKN 0341/1782		0340/1780	015 "DIA CIRC CONCR LEN=0050 INSTALLED UNKN
RAMP V RD (SR8015 SEG 0762/0915) 0341/1561			
OP ID 66/0083/0210/0652 0341/1324		0340/1340	I-83 OP ID 66/0083/0210/0652
		0340/1113	RAMP Y RD (SR8015 SEG 0260/0621)
		0340/1102	015 "DIA CIRC CONCR LEN=0044 INSTALLED UNKN
		0340/0967	RAMP Z RD (SR8015 SEG 0250/0000)
018 "DIA CIRC CONCR LEN=0050 INSTALLED UNKN 0341/0932			
RAMP U RD (SR8015 SEG 0500/0000) 0341/0920		0340/0878	SIGN: CANTILEVER BMSID 66/0030/0340/0878
018 "DIA CIRC CONCR LEN=0050 INSTALLED UNKN 0341/0846			
		0340/0696	QUEEN ST (TWP)
030 "DIA CIRC CONCR LEN=0043 INSTALLED UNKN 0341/0710			
		0340/0627	030 "DIA CIRC CONCR LEN=0030 INSTALLED UNKN
018 "DIA CIRC CONCR LEN=0050 INSTALLED UNKN 0341/0512			
018 "DIA CIRC CONCR LEN=0092 INSTALLED UNKN 0341/0407			

EXTRACT DATE: 11/25/2024 ROADWAY MANAGEMENT SYSTEM PAGE NUMBER: 50
PRINT DATE: 11/26/2024 SLD COUNTY/SR - ANNUAL PRINT COUNTY: YORK

DIR: B TOTAL LEN: 27.498 MI. DIST: 08-4 SR: 30
LEFT MUN: MANCHESTER T RIGHT MUN: MANCHESTER T

036"H 52"W ELLIP METAL LEN=0048 INSTALLED UNKN 0341/0276	==	0340/0213 COURT ST (TWP)
018 "DIA CIRC CONCR LEN=0050 INSTALLED UNKN 0341/0217	==	SIGN: CANTILEVER BMSID 66/0030/0340/0173
2 0 66041 0 00 0134+99 082640 FT GEORGE ST (SR0181 SEG 0010/0000) GEORGE ST (SR3065 SEG 0030/0534)	==	0340/0173 FROM 3065/0030 SH 0340/0127 (CONN) 083547 FT 2 0 66041 0 00 0135+77 GEORGE ST (SR0181 SEG 0010/0000) GEORGE ST (SR3065 SEG 0030/0534)
LENGTH(AH 1932 BK 0798) 0341/0000	==	0340/0000 LENGTH(AH 1803 BK 0770)
018 "DIA CIRC CONCR LEN=0050 INSTALLED UNKN 0331/0768	==	
018 "DIA CIRC CONCR LEN=0050 INSTALLED UNKN 0331/0668	==	
FROM 0181/0011 SH (CONN) 0331/0649	==	
018 "DIA CIRC CONCR LEN=0050 INSTALLED UNKN 0331/0426	==	0330/0516 018 "DIA CIRC CONCR LEN=0072 INSTALLED UNKN
	==	0330/0335 018 "DIA CIRC CONCR LEN=0060 INSTALLED UNKN
	==	SIGN: 2 CHORD TRUSS 0330/0222 BMSID 66/0030/0330/0222 LC FROM ELEVENTH AV (CONN)
	==	0330/0136 044 "DIA CAST IRON LEN=0001 INSTALLED UNKN
2 0 66041 0 00 0137+13 081842 FT ELEVENTH AV (T840) NC ARSENAL RD	==	082777 FT 2 0 66041 0 00 0137+45 ELEVENTH AV (T840) NC ARSENAL RD
SUSQUEHANNA TR (SR4005 SEG 0010/0000) LENGTH(AH 0798 BK 1921) 0331/0000	==	0330/0000 SUSQUEHANNA TR (SR4005 SEG 0010/0000) LENGTH(AH 0770 BK 1919)
018 "DIA CIRC CONCR LEN=0066 INSTALLED UNKN 0321/1824	==	
FROM 4005/0011 SH (CONN) 0321/1769	==	
024 "DIA CIRC CONCR LEN=0046 INSTALLED UNKN 0321/1360	==	0320/1439 018 "DIA CIRC CONCR LEN=0100 INSTALLED UNKN

EXTRACT DATE: 11/25/2024 ROADWAY MANAGEMENT SYSTEM PAGE NUMBER: 49
PRINT DATE: 11/26/2024 SLD COUNTY/SR - ANNUAL PRINT COUNTY: YORK

DIR: B TOTAL LEN: 27.498 MI. DIST: 08-4 SR: 30
LEFT MUN: MANCHESTER T RIGHT MUN: MANCHESTER T

018 "DIA CIRC CONCR LEN=0045 INSTALLED UNKN 0321/1107	==	0320/1147	EVUNBRETH DR (TB28)
018 "DIA CIRC CONCR LEN=0046 INSTALLED UNKN 0321/0942	==		
018 "DIA CIRC CONCR LEN=0042 INSTALLED UNKN 0321/0610	==	0320/0875	018 "DIA CIRC CONCR LEN=0100 INSTALLED UNKN
018 "DIA CIRC CONCR LEN=0046 INSTALLED UNKN 0321/0395	==		
2 0 66041 0 00 0117+92 079921 FT LENGTH(AH 1921 BK 2516) 0321/0000	==	0320/0264 080858 FT	SIGN: CANTILEVER BMSID 66/0030/0320/0264 2 0 66041 0 00 0118+26 BREEZVIEW DR (TB21)
LC TO PENNSYLVANIA AV (CONN) PENNSYLVANIA AV (TB11)	==	0320/0000 0310/2385	LENGTH(AH 1919 BK 2565) LC FROM PENNSYLVANIA AV (CONN)
0311/2332	==		
0311/2218	==		
PENNSYLVANIA AV (TB11) MANCHESTER YORK CITY C LC FROM PENNSYLVANIA AV (CONN)	==	0310/2194 0310/2141	PENNSYLVANIA AV (TB11) MANCHESTER YORK CITY C
0311/2183	==		
0311/2134	==		
0311/2107	==		
	==	0310/2061	LC TO PENNSYLVANIA AV (CONN)
	==	0310/1410	018 "DIA CIRC CONCR LEN=0100 INSTALLED UNKN
	==	0310/1200	018 "DIA CIRC CONCR LEN=0100 INSTALLED UNKN
WOGAN RD (CITY)	==	0310/1192	WOGAN RD (BORO)
060 "DIA CIRC CONCR LEN=0057 INSTALLED UNKN 0311/1036	==		
DEVERS RD (CITY)	==	0310/0671	DEVERS RD (CITY)
018 "DIA CIRC CONCR LEN=0035 INSTALLED UNKN 0311/0560	==		
018 "DIA CIRC CONCR LEN=0042 INSTALLED UNKN 0311/0260	==		
2 0 66041 0 00 0092+76 077405 FT		078293 FT	2 0 66041 0 00 0092+61

EXTRACT DATE: 11/25/2024 ROADWAY MANAGEMENT SYSTEM PAGE NUMBER: 48
PRINT DATE: 11/26/2024 SLD COUNTY/SR - ANNUAL PRINT COUNTY: YORK

DIR: B TOTAL LEN: 27.498 MI. DIST: 08-4 SR: 30
LEFT MUN: YORK CITY C RIGHT MUN: YORK CITY C

SHOPPING CENTER RD
(PRDR)
FAIRLANE DR
(BORO)

LENGTH(AH 2516 BK 1673) 0311/0000
018 "DIA CIRC CONCR
LEN=0105 INSTALLED UNKN 0301/1558

018 "DIA CIRC CONCR
LEN=0085 INSTALLED UNKN 0301/1473
018 "DIA CIRC CONCR
LEN=0060 INSTALLED UNKN 0301/1098
018 "DIA CIRC CONCR
LEN=0060 INSTALLED UNKN 0301/0998
018 "DIA CIRC CONCR
LEN=0060 INSTALLED UNKN 0301/0898

018 "DIA CIRC CONCR
LEN=0052 INSTALLED UNKN 0301/0798
018 "DIA CIRC CONCR
LEN=0044 INSTALLED UNKN 0301/0698
018 "DIA CIRC CONCR
LEN=0040 INSTALLED UNKN 0301/0598

018 "DIA CIRC CONCR
LEN=0060 INSTALLED UNKN 0301/0373
TO 4001/0120 SH
(CONN) 0301/0147

BMS EN 66/0030/0300/0045 0301/0047
2 0 66041 0 00 0076+47
T.WILLIS RUN
BMSBG 66/0030/0300/0045 0301/0035
2 0 66041 0 00 0076+03 075732 FT
NC LOUCKS RD
ROOSEVELT AV
(SR4001 SEG 0121/0650)
(SR4001 SEG 0120/0650)

YORK CITY
WEST MANCHESTER T
LENGTH(AH 1673 BK 0758) 0301/0000
018 "DIA CIRC CONCR
LEN=0075 INSTALLED UNKN 0291/0714
FROM 4001/0121 SH

SHOPPING CENTER RD
(PRDR)
FAIRLANE DR
(BORO)

0310/0000 LENGTH(AH 2565 BK 1658)
0300/1474 018 "DIA CIRC CONCR
LEN=0060 INSTALLED UNKN

0300/0860 018 "DIA CIRC CONCR
LEN=0060 INSTALLED UNKN

0300/0423 LANCER LN
(BORO)

0300/0102 FROM 4001/0120 SH
0300/0057 (CONN)
BMS EN 66/0030/0300/0045
2 0 66041 0 00 0076+47
T.WILLIS RUN
BMSBG 66/0030/0300/0045
076635 FT 2 0 66041 0 00 0076+03
NC LOUCKS RD
ROOSEVELT AV
(SR4001 SEG 0121/0650)
(SR4001 SEG 0120/0650)

YORK CITY
WEST MANCHESTER T
0300/0000 LENGTH(AH 1658 BK 0711)

DIR: B TOTAL LEN: 27.498 MI. DIST: 08-4 SR: 30
LEFT MUN: WEST MANCHESTER T RIGHT MUN: WEST MANCHESTER T

Location	Address	Notes
WEST MANCHESTER YORK CITY C	0291/0644	
	0291/0391	
LOUCKS RD (SR4048 SEG 0014/0105) (SR4048 SEG 0015/0105) (SR4048 SEG 0015/0105) 2 0 66041 0 00 0069+03 TO 4048/0010 SH (CONN) LENGTH(AH 0758 BK 3016)	0291/0176 074974 FT	
	0291/0000	
YORK CITY WEST MANCHESTER T	0281/2419	
	0281/1338	
LC TO KENNETH RD (CONN)	0281/1222	
KENNETH RD (T722) 018 "DIA CIRC CONCR		
	0290/0562	WEST MANCHESTER YORK CITY C
	0290/0540	018 "DIA CIRC CONCR LEN=0040 INSTALLED UNKN
	0290/0416	018 "DIA CIRC CONCR LEN=0042 INSTALLED UNKN
	0290/0230	018 "DIA CIRC CONCR LEN=0042 INSTALLED UNKN
	075924 FT	2 0 66041 0 00 0069+03 APPLE WY (T721)
	0290/0000	LENGTH(AH 0711 BK 3043) 018 "DIA CIRC CONCR LEN=0037 INSTALLED UNKN
	0280/2900	018 "DIA CIRC CONCR LEN=0037 INSTALLED UNKN
	0280/2756	018 "DIA CIRC CONCR LEN=0037 INSTALLED UNKN
	0280/2615	018 "DIA CIRC CONCR LEN=0037 INSTALLED UNKN
	0280/2461	018 "DIA CIRC CONCR LEN=0037 INSTALLED UNKN
	0280/2328	YORK CITY WEST MANCHESTER T 018 "DIA CIRC CONCR LEN=0037 INSTALLED UNKN
	0280/2130	018 "DIA CIRC CONCR LEN=0037 INSTALLED UNKN
	0280/1930	018 "DIA CIRC CONCR LEN=0037 INSTALLED UNKN
	0280/1735	018 "DIA CIRC CONCR LEN=0010 INSTALLED UNKN
	0280/1555	018 "DIA CIRC CONCR LEN=0057 INSTALLED UNKN
	0280/1295	018 "DIA CIRC CONCR LEN=0010 INSTALLED UNKN KENNETH RD (T722)
	0280/1215	

EXTRACT DATE: 11/25/2024 ROADWAY MANAGEMENT SYSTEM PAGE NUMBER: 46
PRINT DATE: 11/26/2024 SLD COUNTY/SR - ANNUAL PRINT COUNTY: YORK

DIR: B TOTAL LEN: 27.498 MI. DIST: 08-4 SR: 30
LEFT MUN: WEST MANCHESTER T RIGHT MUN: WEST MANCHESTER T

LEN=0065	INSTALLED	UNKN	0281/1216	==	0280/1119	LC TO KENNETH RD (CONN)
018 "DIA	CIRC	CONCR				
LEN=0065	INSTALLED	UNKN	0281/0966		0280/0916	018 "DIA CIRC CONCR LEN=0060 INSTALLED UNKN
					0280/0814	018 "DIA CIRC CONCR LEN=0063 INSTALLED UNKN
SIGN: CANTILEVER						
BMSID 66/0030/0281/0836			0281/0816			
018 "DIA	CIRC	CONCR				
LEN=0065	INSTALLED	UNKN	0281/0766		0280/0678	018 "DIA CIRC CONCR LEN=0064 INSTALLED UNKN
018 "DIA	CIRC	CONCR				
LEN=0065	INSTALLED	UNKN	0281/0616			
018 "DIA	CIRC	CONCR				
LEN=0065	INSTALLED	UNKN	0281/0456			
					0280/0288	WILLIS RUN STRUCTURE LENGTH 16 FT BMSID 66/0030/0280/0265
018 "DIA	CIRC	CONCR				
LEN=0065	INSTALLED	UNKN	0281/0316			
WILLIS RUN						
STRUCTURE LENGTH 16 FT						
BMSID 66/0030/0280/0265			0281/0263			
018 "DIA	CIRC	CONCR				
LEN=0065	INSTALLED	UNKN	0281/0126			
2 0 01070 0 00 0169+91			071958 FT		072881 FT	2 0 01070 0 00 0169+87
018 "DIA	CIRC	CONCR				
LEN=0065	INSTALLED	UNKN			0280/0000	018 "DIA CIRC CONCR LEN=0132 INSTALLED UNKN
LENGTH(AH 3016 BK 2726)			0281/0000			LENGTH(AH 3043 BK 2710)
018 "DIA	CIRC	CONCR				
LEN=0075	INSTALLED	UNKN	0271/2335			
SIGN: CANTILEVER						
BMSID 66/0030/0271/2169			0271/2169			
018 "DIA	CIRC	CONCR				
LEN=0063	INSTALLED	UNKN	0271/2095			
024 "DIA	CIRC	METAL				
LEN=0065	INSTALLED	UNKN	0271/1838			
					0270/1550	018 "DIA CIRC CONCR LEN=0072 INSTALLED UNKN
018 "DIA	CIRC	METAL				
LEN=0075	INSTALLED	UNKN	0271/1508			
RAMP C RD						
(SR8004 SEG 0500/0000)			0271/1203		0270/1178	018 "DIA CIRC CONCR LEN=0120 INSTALLED UNKN RAMP D RD

EXTRACT DATE: 11/25/2024 ROADWAY MANAGEMENT SYSTEM PAGE NUMBER: 45
PRINT DATE: 11/26/2024 SLD COUNTY/SR - ANNUAL PRINT COUNTY: YORK

DIR: B TOTAL LEN: 27.498 MI. DIST: 08-4 SR: 30
LEFT MUN: WEST MANCHESTER T RIGHT MUN: WEST MANCHESTER T

BMSSEN 66/0030/0270/0000 0271/0162
018 "DIA CIRC CONCR
LEN=0042 INSTALLED UNKN 0271/0148
1 0 01070 0 00 0140+05 069232 FT
PA 74 (NB)
BMSBG 66/0030/0270/0000
LENGTH(AH 2726 BK 2304) 0271/0000

RAMP B RD
(SR8004 SEG 0250/1077) 0261/1196

1 0 01070 0 00 0124+98 066928 FT
LENGTH(AH 2304 BK 2361) 0261/0000
018 "DIA CIRC CONCR
LEN=0090 INSTALLED UNKN 0251/2161
018 "DIA CIRC CONCR
LEN=0086 INSTALLED UNKN 0251/1858

BMSSEN 66/0030/0250/1533 0251/1662
018 "DIA CIRC CONCR
LEN=0090 INSTALLED UNKN 0251/1603

1 0 01070 0 00 0108+83
TAXVILLE RD.
BMSBG 66/0030/0250/1533 0251/1549
018 "DIA CIRC CONCR
LEN=0098 INSTALLED UNKN 0251/1069

018 "DIA CIRC CONCR
LEN=0102 INSTALLED UNKN 0251/0615
BMSSEN 66/0030/0251/0000 0251/0127
1 0 01070 0 00 0093+33 064567 FT
GREENWOOD RD
BMSBG 66/0030/0251/0000

0270/0983 (SR8004 SEG 0750/0884)
018 "DIA CIRC CONCR
0270/0772 LEN=0072 INSTALLED UNKN
018 "DIA CIRC CONCR
0270/0472 LEN=0110 INSTALLED UNKN
0270/0162 BMSSEN 66/0030/0270/0000

070171 FT 1 0 01070 0 00 0140+05
PA 74 (NB)
BMSBG 66/0030/0270/0000
0270/0000 LENGTH(AH 2710 BK 2374)

018 "DIA CIRC CONCR
0260/1540 LEN=0129 INSTALLED UNKN
0260/1305 RAMP A RD
(SR8004 SEG 0010/0000)

018 "DIA CIRC CONCR
0260/1024 LEN=0090 INSTALLED UNKN
018 "DIA CIRC CONCR
0260/0724 LEN=0165 INSTALLED UNKN

067797 FT 1 0 01070 0 00 0124+28
0260/0000 LENGTH(AH 2374 BK 2308)

018 "DIA CIRC CONCR
0250/1722 LEN=0076 INSTALLED UNKN
0250/1646 BMSSEN 66/0030/0250/1533

018 "DIA CIRC CONCR
0250/1540 LEN=0048 INSTALLED UNKN
1 0 01070 0 00 0108+83
0250/1533 TAXVILLE RD.
BMSBG 66/0030/0250/1533

018 "DIA CIRC CONCR
0250/0647 LEN=0108 INSTALLED UNKN

0250/0127 BMSSEN 66/0030/0250/0000
065489 FT 1 0 01070 0 00 0093+33
GREENWOOD RD
BMSBG 66/0030/0250/0000

EXTRACT DATE: 11/25/2024 ROADWAY MANAGEMENT SYSTEM PAGE NUMBER: 44
PRINT DATE: 11/26/2024 SLD COUNTY/SR - ANNUAL PRINT COUNTY: YORK

DIR: B TOTAL LEN: 27.498 MI. DIST: 08-4 SR: 30
LEFT MUN: WEST MANCHESTER T RIGHT MUN: WEST MANCHESTER T

LENGTH(AH 2361 BK 2442) 0251/0000 5 0250/0000 LENGTH(AH 2308 BK 1427)

018 "DIA CIRC CONCR
LEN=0110 INSTALLED UNKN 0241/1318
018 "DIA CIRC CONCR
LEN=0115 INSTALLED UNKN 0241/0749
018 "DIA CIRC CONCR
LEN=0112 INSTALLED UNKN 0241/0398
036 "DIA CIRC CONCR
LEN=0110 INSTALLED UNKN 0241/0291
018 "DIA CIRC CONCR
LEN=0102 INSTALLED UNKN 0241/0089
1 0 01070 0 00 0070+03 062125 FT
LENGTH(AH 2442 BK 1356) 0241/0000 5

018 "DIA CIRC CONCR
LEN=0078 INSTALLED UNKN 0231/1343
018 "DIA CIRC CONCR
LEN=0078 INSTALLED UNKN 0231/0945
024 "DIA CIRC CONCR
LEN=0078 INSTALLED UNKN 0231/0564

BMS EN 66/0030/0231/0000 0231/0166
1 0 01070 0 00 0055+64 060769 FT
YORK RAIL RR
BMSBG 66/0030/0231/0000
LENGTH(AH 1356 BK 2023) 0231/0000 5

018 "DIA CIRC CONCR
LEN=0078 INSTALLED UNKN 0221/1202

E. BERLIN RD
OP ID 66/0234/0200/1759 0221/0964
018 "DIA CIRC CONCR
LEN=0075 INSTALLED UNKN 0221/0845

018 "DIA CIRC CONCR
LEN=0074 INSTALLED UNKN 0221/0437

1 0 01070 0 00 0037+58 058746 FT

064062 FT 1 0 01070 0 00 0078+85
5 0240/0000 LENGTH(AH 1427 BK 2346)
018 "DIA CIRC CONCR
0230/2185 LEN=0090 INSTALLED UNKN

0230/1354 018 "DIA CIRC CONCR
LEN=0078 INSTALLED UNKN

0230/0945 018 "DIA CIRC CONCR
LEN=0072 INSTALLED UNKN

0230/0538 024 "DIA CIRC CONCR
0230/0166 LEN=0090 INSTALLED UNKN
061716 FT BMS EN 66/0030/0230/0000
1 0 01070 0 00 0055+39
YORK RAIL RR

5 0230/0000 BMSBG 66/0030/0230/0000
LENGTH(AH 2346 BK 1707)
018 "DIA CIRC CONCR
0220/1278 LEN=0076 INSTALLED UNKN

0220/0819 018 "DIA CIRC CONCR
LEN=0075 INSTALLED UNKN

0220/0724 OP ID 66/0234/0200/1759
E. BERLIN RD

0220/0465 018 "DIA CIRC CONCR
LEN=0078 INSTALLED UNKN

0220/0057 018 "DIA CIRC CONCR
060009 FT LEN=0075 INSTALLED UNKN
1 0 01070 0 00 0038+40

EXTRACT DATE: 11/25/2024 ROADWAY MANAGEMENT SYSTEM PAGE NUMBER: 43
PRINT DATE: 11/26/2024 SLD COUNTY/SR - ANNUAL PRINT COUNTY: YORK

DIR: B TOTAL LEN: 27.498 MI. DIST: 08-4 SR: 30
LEFT MUN: WEST MANCHESTER T RIGHT MUN: WEST MANCHESTER T

LENGTH(AH 2023 BK 3036) 0221/0000	5	0220/0000	5	LENGTH(AH 1707 BK 3803)
				EMERGENCY CROSSOVER
		0212/3416		(CONN)
		0212/3355		018 "DIA CIRC CONCR
		0212/2962		LEN=0078 INSTALLED UNKN
		0212/2560		018 "DIA CIRC CONCR
				LEN=0078 INSTALLED UNKN
EMERGENCY CROSSOVER				
(CONN)				
060 "DIA CIRC CONCR	0213/2940			
LEN=0083 INSTALLED UNKN	0213/2895			
018 "DIA CIRC CONCR		0212/2160		018 "DIA CIRC CONCR
LEN=0078 INSTALLED UNKN	0213/2355			LEN=0080 INSTALLED UNKN
018 "DIA CIRC CONCR		0212/1762		018 "DIA CIRC CONCR
LEN=0075 INSTALLED UNKN	0213/1960			LEN=0095 INSTALLED UNKN
		0212/1379		018 "DIA CIRC CONCR
		0212/1198		LEN=0126 INSTALLED UNKN
		0212/1022		066 "DIA CIRC CONCR
				LEN=0138 INSTALLED UNKN
				BMSSEN 66/0030/0210/1014
				1 0 01070 0 00 0000+00
				YORK RAIL
		0212/0987		BMSBG 66/0030/0210/1014
				RAMP C RD
		0212/0521		(SR8002 SEG 0500/0701)
		0212/0318		018 "DIA CIRC CONCR
				LEN=0084 INSTALLED UNKN
SIGN: 3 CHORD TRUSS				
BMSID 66/0030/0211/1341	0213/0741			
066 "DIA CIRC CONCR				
LEN=0138 INSTALLED UNKN	0213/0598			
		0212/0073		SR 0462 WB
		056206 FT		OP ID 66/0030/0201/2969
				1 0 01070 0 00 0000+00
				SR 0462 EB
				OP ID 66/0030/0200/3006
				MFC BEGIN = B
BMSSEN 66/0030/0210/1014	0213/0432	5	0212/0000	LENGTH(AH 3803 BK 1844)
1 0 01070 0 00 0009+45				
YORK RAIL				
BMSBG 66/0030/0210/1014	0213/0397			
0 0 00000 0 00 0000+00	055710 FT			
RAMP B RD				

EXTRACT DATE: 11/25/2024 ROADWAY MANAGEMENT SYSTEM PAGE NUMBER: 42
PRINT DATE: 11/26/2024 SLD COUNTY/SR - ANNUAL PRINT COUNTY: YORK

DIR: B TOTAL LEN: 27.498 MI. DIST: 08-4 SR: 30
LEFT MUN: WEST MANCHESTER T RIGHT MUN: WEST MANCHESTER T

(SR8002 SEG 0252/0000)
MFC BEGIN = B
LENGTH(AH 3036 BK 0752) 0213/0000

1 0 01070 2 00 0007+52 054958 FT
MARKET ST
(SR0462 SEG 0013/0000)
MFC BEGIN = F
LENGTH(AH 0752 BK 2501) 0205/0000

018 "DIA CIRC CONCR
LEN=0095 INSTALLED UNKN 0201/1735
018 "DIA CIRC CONCR
LEN=0058 INSTALLED UNKN 0201/1385
010 "DIA CAST IRON
LEN=0058 INSTALLED UNKN 0201/1025

SIGN: 3 CHORD TRUSS
BMSID 66/0030/0200/0918 0201/0905

1 0 00126 0 01 0523+74 052457 FT
BAKER RD
(T500)
TRINITY RD
(SR0616 SEG 0330/2697)
LENGTH(AH 2501 BK 2094) 0201/0000

MYERS AV
(TWP)

0195/1512

0204/0845 018 "DIA CIRC CONCR
LEN=0017 INSTALLED 2002

0204/0284 018 "DIA CIRC CONCR
LEN=0013 INSTALLED 2002
0204/0258 018 "DIA CIRC CONCR
LEN=0007 INSTALLED 2002
054362 FT 1 0 01070 2 00 0000+00
MARKET ST
(SR0462 SEG 0012/0000)
MFC BEGIN = F
LENGTH(AH 1844 BK 1905)

0204/0000

0200/0918 SIGN: 3 CHORD TRUSS
BMSID 66/0030/0200/0918

0200/0575 018 "DIA CIRC CONCR
LEN=0175 INSTALLED UNKN
0200/0415 018 "DIA CIRC CONCR
LEN=0060 INSTALLED UNKN
0200/0315 018 "DIA CIRC CONCR
LEN=0100 INSTALLED UNKN

052457 FT 1 0 00126 0 01 0522+38
BAKER RD
(T500)
TRINITY RD
(SR0616 SEG 0330/2697)
LENGTH(AH 1905 BK 2094)

EXTRACT DATE: 11/25/2024 ROADWAY MANAGEMENT SYSTEM PAGE NUMBER: 41
PRINT DATE: 11/26/2024 SLD COUNTY/SR - ANNUAL PRINT COUNTY: YORK

DIR: B TOTAL LEN: 27.498 MI. DIST: 08-4 SR: 30
LEFT MUN: WEST MANCHESTER T RIGHT MUN: WEST MANCHESTER T

Left Side	Right Side
EMIG MILL RD (TWP)	MYERS AV (T489)
0195/0662	0194/1501
	018 "DIA CIRC CONCR
	LEN=0036 INSTALLED 2003
	018 "DIA CIRC CONCR
	LEN=0091 INSTALLED 2003
0 0 00000 0 00 0000+00 050363 FT	EMIG MILL RD (T478)
ALWINE AV (TWP)	0194/0664
LENGTH(AH 2094 BK 2444) 0195/0000	018 "DIA CIRC CONCR
	LEN=0001 INSTALLED UNKN
SIGN: 3 CHORD TRUSS	0 0 00000 0 00 0000+00
BMSID 66/0030/0190/1647 0191/1635	ALWINE AV (T487)
	LENGTH(AH 2094 BK 2444)
	030 "DIA CIRC CONCR
	LEN=0046 INSTALLED 2003
	SIGN: 3 CHORD TRUSS
	BMSID 66/0030/0190/1647
	030 "DIA CIRC CONCR
	LEN=0046 INSTALLED 2003
	018 "DIA CIRC CONCR
	LEN=0088 INSTALLED UNKN
	030 "DIA CIRC CONCR
	LEN=0044 INSTALLED 2003
	030 "DIA CIRC CONCR
	LEN=0056 INSTALLED 2003
BRYAN AV (TWP)	ABBIE RD (SR3105 SEG 0014/0112)
0191/0852	0190/0685
	019 "H 30 "W ELLIP CONC
	LEN=0026 INSTALLED 2003
	018 "DIA CIRC CONCR
	LEN=0038 INSTALLED 2003
LC TO S SALEM CHURCH RD (CONN)	024 "DIA CIRC METAL
0191/0144	LEN=0060 INSTALLED UNKN
	FROM 0116/0334 SH
	(CONN)
	019 "H 30 "W ELLIP CONC
	LEN=0024 INSTALLED 2003
	019 "H 30 "W ELLIP CONC
	LEN=0041 INSTALLED 2003
0 0 00000 0 00 0000+00 047919 FT	1 0 00126 0 01 0485+72
S SALEM CHURCH RD (T883)	S SALEM CHURCH RD (T883)
HANOVER RD (SR0116 SEG 0335/0702)	HANOVER RD (SR0116 SEG 0335/0702)

DIR: B TOTAL LEN: 27.498 MI. DIST: 08-4 SR: 30
LEFT MUN: WEST MANCHESTER T RIGHT MUN: WEST MANCHESTER T

Station	Length (ft)	Material	Notes
018 "DIA CIRC CONCR	0191/0000	0185/0707	0190/0000
018 "DIA CIRC CONCR	0185/0648	0185/0438	0184/0698
018 "DIA CIRC CONCR	0185/0284	0185/0000	0184/0668
018 "DIA CIRC CONCR	0185/0000	0185/0000	0184/0310
018 "DIA CIRC CONCR	0185/0000	0185/0000	0184/0253
018 "DIA CIRC CONCR	0185/0000	0185/0000	0184/0000
018 "DIA CIRC CONCR	0185/0000	0185/0000	0180/0764
018 "DIA CIRC CONCR	0185/0000	0185/0000	0180/0000
018 "DIA CIRC CONCR	0185/0000	0185/0000	0170/3227
018 "DIA CIRC CONCR	0185/0000	0185/0000	0170/3188
018 "DIA CIRC CONCR	0185/0000	0185/0000	0170/2961
018 "DIA CIRC CONCR	0185/0000	0185/0000	0170/2375
018 "DIA CIRC CONCR	0185/0000	0185/0000	0170/2273
018 "DIA CIRC CONCR	0185/0000	0185/0000	0170/2196
018 "DIA CIRC CONCR	0185/0000	0185/0000	0170/1967
018 "DIA CIRC CONCR	0185/0000	0185/0000	0170/1399

EXTRACT DATE: 11/25/2024 ROADWAY MANAGEMENT SYSTEM PAGE NUMBER: 39
PRINT DATE: 11/26/2024 SLD COUNTY/SR - ANNUAL PRINT COUNTY: YORK

DIR: B TOTAL LEN: 27.498 MI. DIST: 08-4 SR: 30
LEFT MUN: JACKSON T RIGHT MUN: JACKSON T

HIDDEN LN
(T820)

042465 FT

0160/2220

039484 FT

036535 FT

0170/0027	018 "DIA CIRC CONCR
042465 FT	LEN=0077 INSTALLED UNKN
0170/0000	1 0 00126 0 01 0424+27
	LENGTH(AH 3291 BK 2981)
0160/2618	018 "DIA CIRC CONCR
	LEN=0060 INSTALLED UNKN
0160/1066	018 "DIA CIRC CONCR
	LEN=0065 INSTALLED UNKN
0160/0719	UNNAMED AL
0160/0709	(TWP)
	(AAR 872303R)#TRKS 01
0160/0707	018 "DIA CIRC CONCR
	LEN=0084 INSTALLED UNKN
0160/0256	018 "DIA CIRC CONCR
039484 FT	LEN=0062 INSTALLED UNKN
0160/0000	1 0 00126 0 01 0394+46
	LENGTH(AH 2981 BK 2949)
0150/2560	018 "DIA CIRC CONCR
	LEN=0067 INSTALLED UNKN
0150/2436	024 "DIA CIRC CONCR
	LEN=0063 INSTALLED UNKN
0150/2312	024 "DIA CIRC CONCR
	LEN=0083 INSTALLED UNKN
	BIESECKER RD
	(SR3061 SEG 0110/0000)
0150/2117	018 "DIA CIRC CONCR
	LEN=0063 INSTALLED UNKN
0150/1543	018 "DIA CIRC CONCR
	LEN=0001 INSTALLED UNKN
0150/0082	BMS EN 66/0030/0150/0000
036535 FT	1 0 00126 0 01 0364+97
	LITTLE CONEWAGO CREEK
	BMSBG 66/0030/0150/0000
0150/0000	LENGTH(AH 2949 BK 2110)
0140/1237	018 "DIA CIR PLASTIC
	LEN=0069 INSTALLED UNKN
0140/0687	018 "DIA CIRC CONCR
	LEN=0079 INSTALLED UNKN
0140/0019	GRANT RD
	(T395)

EXTRACT DATE: 11/25/2024 ROADWAY MANAGEMENT SYSTEM PAGE NUMBER: 38
PRINT DATE: 11/26/2024 SLD COUNTY/SR - ANNUAL PRINT COUNTY: YORK

DIR: B TOTAL LEN: 27.498 MI. DIST: 08-4 SR: 30
LEFT MUN: JACKSON T RIGHT MUN: JACKSON T

1 0 00126 0 01 0343+55 034425 FT
GRANT RD
(T395) 0140/0000

==

034425 FT

5 0140/0000 LENGTH(AH 2110 BK 3563)

--- --

0130/2915

024 "DIA CIRC CONCR
LEN=0125 INSTALLED UNKN

--- --

0130/1187

018 "DIA CAST IRON
LEN=0071 INSTALLED UNKN
AIRPORT RD
(T448)

==

0130/1162

1 0 00126 0 01 0307+92 030862 FT
MAYWOOD RD
(T488) 0130/0000

==

030862 FT

5 0130/0000 LENGTH(AH 3563 BK 1644)

--- --

0120/1340

018 "DIA CIRC CONCR
LEN=0075 INSTALLED UNKN

--- --

0120/0906

024 "DIA CIRC CONCR
LEN=0065 INSTALLED UNKN

029218 FT

BIG MOUNT RD
(SR4051 SEG 0010/0000) 0120/0000

==

029218 FT

5 0120/0000 LENGTH(AH 1644 BK 2465)

==

0110/1060

ROTHS CHURCH RD
(SR3096 SEG 0090/2435)

--- --

0110/0177

018 "DIA CAST IRON
LEN=0075 INSTALLED UNKN
JACKSON SQUARE RD
(T461)

==

0110/0128

1 0 00126 0 01 0267+30 026753 FT
RAMBLER RD
(T391) 0110/0000

==

026753 FT

5 0110/0000 LENGTH(AH 2465 BK 3126)

--- --

0100/2391

015 "DIA CIRC CONCR
LEN=0067 INSTALLED UNKN

0100/1813

BMSBN 66/0030/0100/1742
1 0 00126 0 01 0253+47

--- --

0100/1790

PARADISE CREEK
BMSBG 66/0030/0100/1742
JACKSON

DIR: B	TOTAL LEN:	27.498 MI.	DIST: 08-4	SR: 30
LEFT MUN: JACKSON T			RIGHT MUN: JACKSON T	
		-- --	0100/1758	PARADISE T
		--- ---	0100/1195	018"H 18"W BOX CULVRT*
		--- ---	0100/0841	LEN=0008 INSTALLED 2012
		--- ---	0100/0390	018"DIA CIRC CONCR UNKN
				LEN=0060 INSTALLED UNKN
				018"DIA CIRC CONCR
				LEN=0060 INSTALLED UNKN
				(APRA) SUNBELT RENTALS
		POE	0100/0334	SUNBELT RENTALS RD
		--- ---		(PRDR)
			0100/0151	018"H 18"W BOX CULVRT*
023627 FT		--- ---	023627 FT	LEN=0008 INSTALLED UNKN
				1 0 00126 0 01 0236+04
				LOCUST LN
		= =		(T479)
			0100/0000	LENGTH(AH 3126 BK 1246)
		= =		
		--- ---	0090/0265	018 "DIA CIRC CONCR
0090/0544		--- ---	022381 FT	LEN=0042 INSTALLED UNKN
022381 FT				1 0 00126 0 01 0224+03
			0090/0000	LENGTH(AH 1246 BK 3751)
		--- ---		024 "DIA CIRC CONCR
		--- ---	0080/3657	LEN=0180 INSTALLED UNKN
				CHURCH RD
		= =	0080/3372	(T391)
				CHURCH RD
CHURCH RD		= =	0080/3056	(T391)
(T391)		--- ---	0080/2940	018 "DIA CIRC CONCR
				LEN=0060 INSTALLED UNKN
		--- ---		
			0080/2255	036 "DIA CIRC CONCR
				LEN=0105 INSTALLED UNKN
				(APRA) PARADISE HOMES
		POE	0080/1230	LAKE RD
0080/1230		--- ---		(SR3055 SEG 0070/2717)
			0080/1088	018 "DIA CIRC CONCR
				LEN=0040 INSTALLED UNKN
		--- ---		
			0080/0379	018 "DIA CIRC CONCR
018630 FT		--- ---	018630 FT	LEN=0237 INSTALLED UNKN
				1 0 00126 0 01 0186+52
				ORCHARD RD
		= =		(T465)
			0080/0000	LENGTH(AH 3751 BK 2294)

EXTRACT DATE: 11/25/2024 ROADWAY MANAGEMENT SYSTEM PAGE NUMBER: 36
PRINT DATE: 11/26/2024 SLD COUNTY/SR - ANNUAL PRINT COUNTY: YORK

DIR: B TOTAL LEN: 27.498 MI. DIST: 08-4 SR: 30
LEFT MUN: PARADISE T RIGHT MUN: PARADISE T

		0070/1101	036 "DIA CIRC CONCR LEN=0130	INSTALLED UNKN
016336 FT		016336 FT	1 0 00126 0 01 0163+79	
		0070/0000	LENGTH(AH 2294 BK 2850)	
		0060/2003	036 "DIA CIRC CONCR LEN=0001	INSTALLED UNKN
		0060/0504	TR.BEAVER CK STRUCTURE LENGTH 10 FT BMSID 66/0030/0060/0535	
SCHOOLHOUSE RD (T462)		0060/0278	SCHOOLHOUSE RD (T462)	
	0060/0260 013486 FT	013486 FT	1 0 00126 0 00 0134+72	
		0060/0000	LENGTH(AH 2850 BK 3051)	
		0050/1718	018 "DIA CIRC CONCR LEN=0082	INSTALLED UNKN
		0050/1340	018 "DIA CIRC CONCR LEN=0080	INSTALLED UNKN
		0050/0880	018 "DIA CIRC CONCR LEN=0066	INSTALLED UNKN
		0050/0558	072 "DIA CIRC CONCR LEN=0130	INSTALLED UNKN
		0050/0282	018 "DIA CIRC CONCR LEN=0062	INSTALLED UNKN
010435 FT		010435 FT	1 0 00126 0 00 0104+50	
		0050/0000	RIDGE RD (T474) LENGTH(AH 3051 BK 3127)	
		0040/2837	018 "DIA CIRC METAL LEN=0075	INSTALLED UNKN
		0040/2612	TR.BEAVER CK STRUCTURE LENGTH 9 FT BMSID 66/0030/0040/2612	
		0040/1722	018 "DIA CIRC CONCR LEN=0069	INSTALLED UNKN
BEAVER CREEK RD (T466)		0040/0553		

EXTRACT DATE: 11/25/2024 ROADWAY MANAGEMENT SYSTEM PAGE NUMBER: 35
PRINT DATE: 11/26/2024 SLD COUNTY/SR - ANNUAL PRINT COUNTY: YORK

DIR: B TOTAL LEN: 27.498 MI. DIST: 08-4 SR: 30
LEFT MUN: PARADISE T RIGHT MUN: PARADISE T

007308 FT		007308 FT	1 0 00126 0 00 0073+23
			MEADOW LN
			(T466)
	==	5 0040/0000	LENGTH(AH 3127 BK 2484)
			000"H 00"W **UNKNOWN**
	---	0030/2178	LEN=0054 INSTALLED UNKN
PROTECTORY RD			
(T469)			
0030/1087	==	0030/1087	MOULSTOWN RD
			(SR3045 SEG 0180/2576)
004824 FT		004824 FT	1 0 00126 0 00 0048+39
			TR. BEAVER CK
			STRUCTURE LENGTH 12 FT
			BMSID 66/0030/0030/0000
	>---	5 0030/0000	LENGTH(AH 2484 BK 1781)
	---	0020/1095	024 "DIA CIRC CONCR
			LEN=0085 INSTALLED UNKN
003043 FT		003043 FT	1 0 00126 0 00 0030+58
			PINE RD
			(SR3049 SEG 0020/2914)
	==	5 0020/0000	LENGTH(AH 1781 BK 3043)
	==	0010/1927	MARY ST
			(T505)
	---	0010/1458	018 "DIA CIRC CONCR
			LEN=0058 INSTALLED UNKN
	---	0010/1234	018 "DIA CIRC CONCR
			LEN=0066 INSTALLED UNKN
	---	0010/1093	024 "DIA CIRC CONCR
			LEN=0060 INSTALLED UNKN
	==	0010/0970	CHARLES ST
			(T507)
	---	0010/0778	030 "DIA CIRC CONCR
			LEN=0062 INSTALLED UNKN
CANAL RD			
(SR4002 SEG 0010/0000)			
0010/0725	==		
000000 FT		000000 FT	1 0 00126 0 00 0000+16
			NC LINCOLN HW
		INTER-BK	KING ST
			(SR0030 SEG 0554/1207)
			MFC BEGIN = B
			BK-ADAMS (01)
	---	5 0010/0000	LENGTH(AH 3043 BK 0000)

EXTRACT DATE: 11/25/2024 ROADWAY MANAGEMENT SYSTEM PAGE NUMBER: 34
 PRINT DATE: 11/26/2024 SLD COUNTY/SR - ANNUAL PRINT COUNTY: YORK
 DIR: B TOTAL LEN: 28.348 MI. DIST: 08-4 SR: 24
 LEFT MUN: MOUNT WOLF B RIGHT MUN: MOUNT WOLF B

	149665 FT		149679 FT	
MAIN ST			INTER-AHD	CENTER ST
(SR0921 SEG 0190/1656)	0630/2819			(BORO)
			0630/2819	MAIN ST
			0630/2780	(SR1019 SEG 0010/0000)
			0630/2647	015 "DIA CIRC METAL
			0630/2472	LEN=0040 INSTALLED UNKN
			0630/2340	TIGER AL
			0630/2293	(BORO)
			0630/2118	SECOND ST
			0630/1935	(BORO)
			0630/1751	015 "DIA CIRC METAL
			0630/1568	LEN=0033 INSTALLED UNKN
				ELK AL
				(BORO)
				THIRD ST
				(BORO)
				SEAL AL
				(BORO)
				FOURTH ST
				(BORO)
				BEAR AL
				(BORO)
				FIFTH ST

EXTRACT DATE: 11/25/2024 ROADWAY MANAGEMENT SYSTEM PAGE NUMBER: 33
PRINT DATE: 11/26/2024 SLD COUNTY/SR - ANNUAL PRINT COUNTY: YORK

DIR: B TOTAL LEN: 28.348 MI. DIST: 08-4 SR: 24
LEFT MUN: MOUNT WOLF B RIGHT MUN: MOUNT WOLF B

SEVENTH ST
(BORO)
LEOPARD AL
(BORO)
EIGHTH ST
(BORO)

0630/0631
0630/0441
0630/0252
146846 FT

LOCUST LN
(BORO)

0630/0000
145666 FT

POPLAR LN
(T889)

143330 FT
0600/1180

==	==	0630/1380	(BORO)	
==	==	0630/1194	LION AL (BORO)	
==	==	0630/1005	SIXTH ST (BORO)	
==	==	0630/0815	MOOSE AL (BORO)	
==	==	0630/0789	018 "DIA CIRC CONCR LEN=0040 INSTALLED UNKN	
---	---			
==	==			
==	==			
==	==			
---	---	146860 FT	1 0 00716 0 01 0018+10 NC CENTER ST MOUNT WOLF	
---	---		EAST MANCHESTER T	
==	==	0630/0000	LENGTH(AH 2819 BK 1180)	
---	---			
---	---	145680 FT	1 0 00716 0 01 0086+36 LONG RD	
==	==	0620/0000	(SR1006 SEG 0010/0000) LENGTH(AH 1180 BK 2336)	
---	---	0610/2209	018 "DIA CIRC METAL LEN=0001 INSTALLED UNKN	
---	---	0610/2208	018 "DIA CIRC METAL LEN=0036 INSTALLED UNKN	
==	==	0610/1849	BRENDAN MEWS RD (TWP)	
---	---	0610/1650	018 "DIA CIR PLASTIC LEN=0042 INSTALLED 1996	
---	---	0610/1339	018 "DIA CIRC METAL LEN=0027 INSTALLED 1997	
---	---			
---	---	0610/0077	015 "DIA CIRC METAL LEN=0045 INSTALLED UNKN	
==	==	143344 FT	2 0 66020 0 04 0655+30	
---	---	0610/0000	LENGTH(AH 2336 BK 2194) STARVIEW BL	
==	==	0600/1643	(PRDR)	
---	---	0600/1562	030 "DIA CIRC METAL LEN=0057 INSTALLED UNKN	
==	==			
			012 "DIA CIRC METAL	

EXTRACT DATE: 11/25/2024 ROADWAY MANAGEMENT SYSTEM PAGE NUMBER: 32
PRINT DATE: 11/26/2024 SLD COUNTY/SR - ANNUAL PRINT COUNTY: YORK

DIR: B TOTAL LEN: 28.348 MI. DIST: 08-4 SR: 24
LEFT MUN: EAST MANCHESTER T RIGHT MUN: EAST MANCHESTER T

POPLAR LN
(T889)

0600/0644
141136 FT

--+--
==

0600/0690 LEN=0048 INSTALLED UNKN

141150 FT 2 0 66020 0 04 0633+25
CODORUS FURNACE RD
(SR1008 SEG 0010/0000)
5 0600/0000 LENGTH(AH 2194 BK 2429)
015 "DIA CIRC CONCR
0590/2391 LEN=0033 INSTALLED UNKN

BLOSSOM DR
(T963)

0590/0923

--+--
==

138707 FT
138156 FT

--+--
5

0590/0003 018 "DIA CIRC CONCR
LEN=0031 INSTALLED UNKN
2 0 66040 0 00 0000+00
5 0590/0000 LENGTH(AH 2429 BK 0551)
138170 FT 1 1 01993 0 00 0115+21
018 "DIA CIRC CONCR
LEN=0045 INSTALLED UNKN
5 0580/0000 LENGTH(AH 0551 BK 2701)

STARVIEW RD
(SR1010 SEG 0050/3048)

0580/0000

--+--
5

ACORN DR
(T954)
OAK DR
(T956)

0560/1592
0560/1289

--+--
==
--+--
==

0570/0989 018"H 30"W ELLIP METAL
LEN=0040 INSTALLED UNKN
0570/0715 018 "DIA CIRC METAL
LEN=0045 INSTALLED UNKN
0570/0515 015 "DIA CIRC METAL
LEN=0056 INSTALLED UNKN
135469 FT 2 0 66020 0 04 0605+64
JERUSALEM SCHOOL RD
(T949)
5 0570/0000 LENGTH(AH 2701 BK 2470)
042"H 60"W ELLIP METAL
0560/2173 LEN=0040 INSTALLED 1996
0560/0775 018"H 30"W ELLIP METAL
LEN=0040 INSTALLED UNKN
0560/0172 018"H 30"W ELLIP METAL
LEN=0054 INSTALLED UNKN

DIR: B TOTAL LEN: 28.348 MI. DIST: 08-4 SR: 24
LEFT MUN: EAST MANCHESTER T RIGHT MUN: EAST MANCHESTER T

	132985 FT			132999 FT	2 0 66020 0 04 0580+94
				5 0560/0000	LENGTH(AH 2470 BK 2261)
				0550/1558	030 "DIA CIRC METAL LEN=0050 INSTALLED UNKN
HACK BERRY DR (T972)	0550/1415	==		0550/1414	015 "DIA CIRC METAL LEN=0040 INSTALLED UNKN
				0550/1375	018 "DIA CIRC METAL LEN=0045 INSTALLED UNKN
				0550/0976	015 "DIA CIRC METAL LEN=0004 INSTALLED UNKN
APPLE TREE LN (T974)	0550/0151 130724 FT	==		130738 FT	2 0 66020 0 04 0558+33
				NC SH	SHERMAN ST ET EAST MANCHESTER SPRINGETTSBURY T
				5 0550/0000	LENGTH(AH 2261 BK 3552)
MUNDIS RACE RD (T839)	0542/2900	==		0542/2667	BMSSEN 66/0024/0542/2629 0 0 00000 0 00 0000+00 MILL RACE
				0542/2629	BMSBG 66/0024/0542/2629
				0542/2514	BMSSEN 66/0024/0542/2348 0 0 00000 0 00 0000+00 CODORUS CK.
				0542/2348	BMSBG 66/0024/0542/2348
				0542/1743	BMSSEN 66/0024/0542/1730 0 0 00000 0 00 0000+00 T CODORUS CK
				0542/1730	BMSBG 66/0024/0542/1730
		==		0542/1112	LOWER GLADES RD (T839)
				0542/0020	042 "DIA CIRC CONCR LEN=0072 INSTALLED UNKN
				127186 FT	NC SH SHERMAN ST
0 0 00000 0 00 0000+00 SHERMAN ST (SR1033 SEG 0072/1854)	127172 FT 0542/0000			5 0542/0000	MFC BEGIN = D LENGTH(AH 3552 BK 2079)

EXTRACT DATE: 11/25/2024 ROADWAY MANAGEMENT SYSTEM PAGE NUMBER: 30
PRINT DATE: 11/26/2024 SLD COUNTY/SR - ANNUAL PRINT COUNTY: YORK

DIR: B TOTAL LEN: 28.348 MI. DIST: 08-4 SR: 24
LEFT MUN: SPRINGETTSBURY T RIGHT MUN: SPRINGETTSBURY T

125093 FT		125107 FT	0 0 00000 0 00 0000+00 DRUCK VALLEY RD (SR1014 SEG 0030/1879) LENGTH(AH 2079 BK 2585)
	==	5 0532/0000	018 "DIA CIRC CONCR
	--	0520/2512	LEN=0034 INSTALLED UNKN
	--	0520/2341	015"H 21"W ELLIP METAL
	--	0520/2302	LEN=0038 INSTALLED UNKN
	--	0520/2049	024 "DIA CIRC CONCR
	--	0520/1849	LEN=0033 INSTALLED UNKN
	--	0520/1549	018 "DIA CIRC CONCR
	--	0520/1299	LEN=0024 INSTALLED UNKN
	--	0520/1049	018 "DIA CIRC CONCR
	--	0520/0747	LEN=0027 INSTALLED UNKN
	--	0520/0482	018 "DIA CIRC CONCR
	--	0520/0466	LEN=0024 INSTALLED UNKN
122508 FT		122522 FT	018 "DIA CIRC CONCR
	==	5 0520/0000	LEN=0044 INSTALLED UNKN
	--	0510/1821	2 0 66020 0 03 0475+39 DEININGER RD (T685)
	--	0510/1796	LENGTH(AH 2585 BK 1900)
	--		018 "DIA CIRC CONCR
	--		LEN=0054 INSTALLED UNKN
	--		018 "DIA CIRC CONCR
	--		LEN=0026 INSTALLED UNKN
ALCOTT RD (T881)			
0510/1058	==	0510/0687	POSES PL (T823)
	==	0510/0354	COLONIAL FARM LN (PRDR)
120608 FT		120622 FT	2 0 66020 0 03 0456+93
		5 0510/0000	LENGTH(AH 1900 BK 2766)
	--	0500/2161	015"H 21"W BOX CULVRT* LEN=0060 INSTALLED UNKN BARWOOD RD

EXTRACT DATE: 11/25/2024 ROADWAY MANAGEMENT SYSTEM PAGE NUMBER: 29
PRINT DATE: 11/26/2024 SLD COUNTY/SR - ANNUAL PRINT COUNTY: YORK

DIR: B TOTAL LEN: 28.348 MI. DIST: 08-4 SR: 24
LEFT MUN: SPRINGETTSBURY T RIGHT MUN: SPRINGETTSBURY T

2 0 66020 0 03 0427+97 117842 FT
PLEASANT VALLEY RD
(T947) 0500/0000

018 "DIA CIRC METAL
LEN=0036 INSTALLED UNKN 0491/1279
018 "DIA CIRC CONCR
LEN=0036 INSTALLED UNKN 0491/0980

LC TO PRIVATE DR
(CONN) 0491/0915
018 "DIA CIRC CONCR
LEN=0036 INSTALLED UNKN 0491/0866
PRIVATE DR
(PRDR)
TOWNSHIP BUILDING RD
(GOVT) 0491/0830

LC FROM PRIVATE DR
(CONN) 0491/0759

018 "DIA CIRC CONCR
LEN=0036 INSTALLED UNKN 0491/0436

018 "DIA CIRC METAL

== 0500/2150 (T872)
== 0500/1841 (T793)
024 "DIA CIRC CONCR
LEN=0048 INSTALLED UNKN
060 "DIA CIRC METAL
LEN=0020 INSTALLED 1998
015 "DIA CIRC METAL
LEN=0045 INSTALLED UNKN
018 "DIA CIRC METAL
LEN=0040 INSTALLED UNKN
PLEASANT VALLEY RD
(T947)
MFC BEGIN = C
0500/0000 LENGTH(AH 2766 BK 1660)
018 "DIA CIRC METAL
LEN=0070 INSTALLED UNKN
018 "DIA CIRC METAL
LEN=0054 INSTALLED UNKN
0490/1605
0490/1357
018 "DIA CIRC METAL
LEN=0058 INSTALLED UNKN
0490/0954
PRIVATE DR
(PRDR)
TOWNSHIP BUILDING RD
(GOVT)
0490/0819
018 "DIA CIRC CONCR
LEN=0036 INSTALLED UNKN
0490/0504
018 "DIA CIRC METAL
LEN=0036 INSTALLED UNKN
0490/0268

EXTRACT DATE: 11/25/2024 ROADWAY MANAGEMENT SYSTEM PAGE NUMBER: 28
PRINT DATE: 11/26/2024 SLD COUNTY/SR - ANNUAL PRINT COUNTY: YORK

DIR: B TOTAL LEN: 28.348 MI. DIST: 08-4 SR: 24
LEFT MUN: SPRINGETTSBURY T RIGHT MUN: SPRINGETTSBURY T

LEN=0036 INSTALLED UNKN 0491/0166		116196 FT	2 0 66020 0 03 0411+92
2 0 66020 0 03 0411+92 116180 FT		0490/0000	LENGTH(AH 1660 BK 0996)
LENGTH(AH 1662 BK 0948) 0491/0000		0480/0899	WHITEFORD RD (T355)
LC TO WHITEFORD RD			
(CONN)	0481/0807		
RAMP L RD			RAMP L RD
(SR8008 SEG 0520/1258)	0481/0680		(SR8008 SEG 0520/1258)
WHITEFORD RD		0480/0680	WHITEFORD RD
(T355)	0481/0672		(T355)
RAMP M RD		0480/0664	RAMP M SPUR RD
(SR8008 SEG 0500/0000)	0481/0659		(SR8008 SEG 0500/0000)
LC FROM WHITEFORD RD	0481/0465		
(CONN)		0480/0253	RAMP M RD
		115200 FT	(SR8008 SEG 0510/0000)
2 0 66020 0 03 0402+44 115232 FT			2 0 66020 0 03 0401+96
US 30			US 30
OP ID 66/0030/0410/0000			OP ID 66/0030/0410/0000
MFC BEGIN = C			MFC BEGIN = C
LENGTH(AH 0948 BK 1798) 0481/0000		0480/0000	LENGTH(AH 0996 BK 1782)
RAMP J RD			
(SR8008 SEG 0010/1038)			
RAMP K RD			
(SR8008 SEG 0750/0000)			
RAMP K RD			
(SR8008 SEG 0750/0000)	0471/1546		
			RAMP J RD
			(SR8008 SEG 0010/1038)
			RAMP K RD
			(SR8008 SEG 0750/0000)
		0470/1537	
		0470/1506	018 "DIA CIRC CONCR
FROM 8008/0010 SH			LEN=0036 INSTALLED UNKN
(CONN)	0471/1456		
018 "DIA CIRC CONCR			
LEN=0036 INSTALLED UNKN 0471/1450			
		0470/1307	TO 8008/0750 SH
			(CONN)
018 "DIA CIRC CONCR			
LEN=0050 INSTALLED UNKN 0471/1150			
015 "DIA CIRC CONCR			
LEN=0045 INSTALLED UNKN 0471/1072			

DIR: B TOTAL LEN: 28.348 MI. DIST: 08-4 SR: 24
LEFT MUN: SPRINGETTSBURY T RIGHT MUN: SPRINGETTSBURY T

EXTRACT DATE: 11/25/2024 ROADWAY MANAGEMENT SYSTEM PAGE NUMBER: 26
PRINT DATE: 11/26/2024 SLD COUNTY/SR - ANNUAL PRINT COUNTY: YORK

DIR: B TOTAL LEN: 28.348 MI. DIST: 08-4 SR: 24
LEFT MUN: SPRINGETTSBURY T RIGHT MUN: SPRINGETTSBURY T

LEN=0026 INSTALLED UNKN 0455/0222	111366 FT	2 0 66020 0 02 0362+12
2 0 66020 0 02 0362+12 111366 FT	NC MOUNT ZION RD	NC MOUNT ZION RD
NC MOUNT ZION RD	EASTERN BL	EASTERN BL
EASTERN BL	(T997)	(T997)
MFC BEGIN = B		MFC BEGIN = B
LENGTH(AH 0500 BK 2589) 0455/0000	0454/0000	LENGTH(AH 0486 BK 2589)
FIRST AV	0450/2130	LC FROM LONGSTOWN RD
(T775)		(CONN)
		LONGSTOWN RD
THIRD AV	0450/1880	(T654)
(T979)	0450/1625	EDENBRIDGE RD
FIFTH AV	0450/1064	(T948)
(T976)		
	0450/1041	018 "DIA CIRC METAL
	0450/1034	LEN=0033 INSTALLED UNKN
		018 "DIA CIRC METAL
		LEN=0045 INSTALLED UNKN
	0450/0297	018 "DIA CIRC METAL
108777 FT	108777 FT	LEN=0033 INSTALLED UNKN
		2 0 66020 0 02 0336+23
		KINGSTON RD
		(T946)
	0450/0000	LENGTH(AH 2589 BK 2111)
	0440/2001	036 "DIA CIRC METAL
		LEN=0052 INSTALLED UNKN
	0440/1008	036 "DIA CIRC METAL
	0440/0657	LEN=0072 INSTALLED UNKN
		030 "DIA CIRC METAL
	0440/0418	LEN=0072 INSTALLED UNKN
LYNWOOD LN	106666 FT	HARROWGATE RD
(TWP)		(T958)
		2 0 66020 0 02 0315+33
	0440/0000	LENGTH(AH 2111 BK 1885)
		CAROL AV
		(T765)
	0430/0772	SPRINGETTSBURY
CAROL RD		WINDSOR T
(T749)	0430/0713	
		WINDSOR
		YORK T
	0430/0219	

EXTRACT DATE: 11/25/2024 ROADWAY MANAGEMENT SYSTEM PAGE NUMBER: 25
PRINT DATE: 11/26/2024 SLD COUNTY/SR - ANNUAL PRINT COUNTY: YORK

DIR: B TOTAL LEN: 28.348 MI. DIST: 08-4 SR: 24
LEFT MUN: WINDSOR T RIGHT MUN: WINDSOR T

	104781 FT	0430/0045	018 "DIA CIRC CONCR LEN=0080 INSTALLED UNKN 2 0 66020 0 02 0296+48 NC ED GEWOOD RD PROSPECT RD (SR0124 SEG 0070/0000)
			MFC BEGIN = B YORK WINDSOR T
		0430/0000	LENGTH(AH 1885 BK 3869)
		0420/3020	018 "DIA CIR PLASTIC LEN=0076 INSTALLED UNKN
STARLIGHT DR (TWP)	0420/2800	0420/2847	STARLIGHT DR (TWP)
		0420/1878	018 "DIA CIRC METAL LEN=0046 INSTALLED UNKN
SKYLIGHT DR (TWP)	0420/1661	0420/1415	MEADOW HILL DR (TB92)
OLD DUTCH LN (T692)	0420/0869	100912 FT	2 0 66020 0 02 0258+59 WINDSOR RD (SR2031 SEG 0120/2821)
	100912 FT	0420/0000	LENGTH(AH 3869 BK 3113)
COVENTRY AT WATERFORD R (TWP)	0410/2450	0410/1756	021 "DIA CIRC CONCR LEN=0050 INSTALLED UNKN
		0410/1535	018 "DIA CIRC CONCR LEN=0045 INSTALLED UNKN
		0410/1158	024 "DIA CIRC CONCR LEN=0060 INSTALLED UNKN
ROSSLAIRE RD (TWP)	0410/0627	0410/0464	024 "DIA CIRC CONCR LEN=0070 INSTALLED UNKN
2 0 66101 0 01 0272+96 097799 FT BELLE RD (T747)	0410/0000	0410/0000	LENGTH(AH 3113 BK 3272)

DIR: B	TOTAL LEN: 28.348 MI.	DIST: 08-4	SR: 24
LEFT MUN: YORK T		RIGHT MUN: RED LION B	
		0400/3232	018 "DIA CIRC CONCR LEN=0050 INSTALLED UNKN
		0400/2038	018 "DIA CIRC CONCR LEN=0051 INSTALLED UNKN
		0400/1952	RUPPERT RD (T747)
		0400/1604	018 "DIA CIRC METAL LEN=0046 INSTALLED 2016
HARON AV (T747)	0400/1254		
0 66101 0 01 0239+93 094527 FT		0400/0362	030 "DIA CIRC CONCR LEN=0062 INSTALLED UNKN
HARON AV (TWP)	0400/0000	094527 FT	SHELDON DR (T636)
		0400/0000	LENGTH(AH 3272 BK 2786)
		0390/2760	018 "DIA CIRC CONCR LEN=0042 INSTALLED UNKN
ELL VIEW CT (PRDR)	0390/2423		
		0390/2391	024 "DIA CIRC CONCR LEN=0066 INSTALLED UNKN
		0390/1826	024 "H 38" W ELLIP CONC LEN=0057 INSTALLED 2016
		0390/1816	STEINFELT RD (T751)
ELLER DR (TWP)	0390/1541		
		0390/1444	018 "DIA CIRC METAL LEN=0052 INSTALLED UNKN
		0390/1016	018 "DIA CIRC CONCR LEN=0058 INSTALLED UNKN
DAVID DR (TWP)	0390/0909		
		0390/0506	018 "DIA CIRC CONCR LEN=0054 INSTALLED UNKN
C TO ASPEN LN (CONN)	0390/0362		
SPEN LN (TWP)	0390/0237		
	091741 FT	091741 FT	2 0 66101 0 01 0209+93
		0390/0000	LENGTH(AH 2786 BK 2816)
		0380/1265	018 "DIA CIRC CONCR LEN=0051 INSTALLED UNKN

EXTRACT DATE: 11/25/2024 ROADWAY MANAGEMENT SYSTEM PAGE NUMBER: 23
PRINT DATE: 11/26/2024 SLD COUNTY/SR - ANNUAL PRINT COUNTY: YORK

DIR: B TOTAL LEN: 28.348 MI. DIST: 08-4 SR: 24
LEFT MUN: YORK T RIGHT MUN: RED LION B

						018 " DIA CIRC CONCR
				0380/0750	LEN=0045	INSTALLED UNKN
						HOLTZAPPLE RD
			==	0380/0724	(T748)	
				0380/0382	015 " DIA CIRC CONCR	
				088925 FT	LEN=0039	INSTALLED UNKN
088925 FT					2 0 66101 0 01 0185+46	
						KIRKLAND DR
			==	0380/0000	(T639)	
					LENGTH(AH 2816 BK 3054)	
				0370/3005	018 " DIA CIRC CONCR	
					LEN=0045	INSTALLED UNKN
				0370/1800	018 " DIA CIRC CONCR	
					LEN=0042	INSTALLED UNKN
				0370/1710	018 " DIA CIRC CONCR	
					LEN=0045	INSTALLED UNKN
				0370/1215	036 " DIA CIRC CONCR	
					LEN=0048	INSTALLED UNKN
				0370/1128	024 " DIA CIRC CONCR	
					LEN=0045	INSTALLED UNKN
CHAPEL CHURCH RD				0370/1101	WINDSOR COMMONS RD	
(T736)			==	0370/1101	(PRDR)	
				0370/1042	018 " DIA CIRC CONCR	
					LEN=0040	INSTALLED UNKN
LC FROM CHAPEL CHURCH R			==			
(CONN)				0370/0958		
				0370/0745	024 " DIA CIRC CONCR	
					LEN=0045	INSTALLED UNKN
				0370/0613	024 " DIA CIRC CONCR	
					LEN=0052	INSTALLED UNKN
085871 FT				085871 FT	2 0 66101 0 01 0153+59	
					LOMBARD RD	
					(SR2007 SEG 0050/0000)	
				0370/0000	LENGTH(AH 3054 BK 2068)	
				0360/1700	018 " DIA CIRC CONCR	
					LEN=0040	INSTALLED UNKN
				0360/0935	018 " DIA CIRC CONCR	
					LEN=0098	INSTALLED UNKN
				0360/0643	018 " DIA CIRC METAL	
					LEN=0081	INSTALLED 2016
				0360/0360	VISTA DR	
			==		(PRDR)	
				0360/0088	018 " DIA CIRC CONCR	
					LEN=0084	INSTALLED UNKN

EXTRACT DATE: 11/25/2024 ROADWAY MANAGEMENT SYSTEM PAGE NUMBER: 22
PRINT DATE: 11/26/2024 SLD COUNTY/SR - ANNUAL PRINT COUNTY: YORK

DIR: B TOTAL LEN: 28.348 MI. DIST: 08-4 SR: 24
LEFT MUN: YORK T RIGHT MUN: RED LION B

	083803 FT			083803 FT	2 0 66101 0 01 0132+67
				5 0360/0000	LENGTH(AH 2068 BK 2197)
				0350/1820	018 "DIA CIRC CONCR
				0350/1513	LEN=0092 INSTALLED UNKN
					018 "DIA CIRC CONCR
				0350/1435	LEN=0081 INSTALLED UNKN
					INDIAN SPRINGS RD
					(T374)
WINNERS CIRCLE DR (TWP)	0350/0969	==			
				0350/0341	018 "DIA CIRC CONCR
	081606 FT			081606 FT	LEN=0040 INSTALLED UNKN
				5 0350/0000	2 0 66101 0 01 0110+70
					LENGTH(AH 2197 BK 1227)
				0340/1050	WOODRIDGE RD
					(T710)
				0340/1022	036 "DIA CIRC CONCR
GOTHAM PL (TWP)	0340/0794	==			LEN=0042 INSTALLED UNKN
				0340/0373	024 "DIA CIRC CONCR
SPRINGHOUSE LN (TWP)	0340/0284	==			LEN=0036 INSTALLED UNKN
				0340/0250	WINDSOR
					RED LION B
				0340/0035	024 "DIA CIRC CONCR
	080379 FT			080379 FT	LEN=0040 INSTALLED UNKN
					2 0 66101 0 01 0098+43
					NC CAPE HORN RD
YORK RED LION B	0340/0000	==		5 0340/0000	DIXIE DR
					(BORO)
				0330/0880	LENGTH(AH 1227 BK 0885)
					024 "DIA CIRC CONCR
				0330/0382	LEN=0042 INSTALLED UNKN
					EDGEWOOD AV
				079494 FT	(BORO)
2 0 66101 0 00 0089+58 079494 FT	0330/0000	==			PROSPECT ST
PROSPECT ST (BORO)				5 0330/0000	(SR2009 SEG 0010/0000)
					LENGTH(AH 0885 BK 1594)
				0320/1250	018 "DIA CAST IRON
HOWARD ST (BORO)	0320/1047	==			LEN=0027 INSTALLED UNKN
				0320/0719	GAY ST
					(BORO)
					012"H 12"W CON BOX CUL

EXTRACT DATE: 11/25/2024 ROADWAY MANAGEMENT SYSTEM PAGE NUMBER: 21
PRINT DATE: 11/26/2024 SLD COUNTY/SR - ANNUAL PRINT COUNTY: YORK

DIR: B TOTAL LEN: 28.348 MI. DIST: 08-4 SR: 24
LEFT MUN: RED LION B RIGHT MUN: RED LION B

2 0 66101 0 00 0000+00 077900 FT
HIGH ST
(SR2002 SEG 0130/2008) 0320/0000

FIRST AV
(BORO) 0310/0595

1 1 00402 0 00 0000+00 076950 FT
BROADWAY RD
(SR0074 SEG 0460/0000) 0310/0000
WALLICK LN
(BORO) 0300/1750

HENRIETTA ST
(BORO) 0300/1352

1 0 00333 0 01 0751+49 075044 FT
MARTIN ST
(BORO) 0300/0000

HORACEMANN AV
(BORO) 0290/2872

0320/0025 LEN=0036 INSTALLED UNKN
HIGH ST
077900 FT (SR0624 SEG 0010/0000)
5 0320/0000 LENGTH(AH 1594 BK 0950)
024"H 36"W CON BOX CUL
0310/0930 LEN=0040 INSTALLED UNKN
015"DIA CAST IRON
0310/0925 LEN=0025 INSTALLED UNKN
WINDSOR LN
0310/0758 (BORO)
015"H 15"W BOX CULVERT
0310/0695 LEN=0030 INSTALLED UNKN
015"DIA CIRC OTHER
0310/0608 LEN=0051 INSTALLED UNKN
0310/0582 015"DIA CIRC OTHER
LEN=0040 INSTALLED UNKN
036"H 36"W CON BOX CUL
0310/0575 LEN=0040 INSTALLED UNKN
076950 FT BROADWAY RD
(SR0074 SEG 0460/0000)
5 0310/0000 LENGTH(AH 0950 BK 1906)
0300/1560 ALLEY
(BORO)
0300/1166 EAST AV
(BORO)
012"DIA CAST IRON
0300/0868 LEN=0040 INSTALLED UNKN
(APRA) KEN FINK MHP
LANCASTER ST
0300/0865 (BORO)
TAYLOR AV
(BORO)
0300/0326 075044 FT
075044 FT
5 0300/0000 LENGTH(AH 1906 BK 3210)
015"DIA CIRC CONCR
0290/3198 LEN=0035 INSTALLED UNKN
MYRTLE LN
0290/3178 (BORO)
MARSHALL ST

EXTRACT DATE: 11/25/2024 ROADWAY MANAGEMENT SYSTEM PAGE NUMBER: 20
PRINT DATE: 11/26/2024 SLD COUNTY/SR - ANNUAL PRINT COUNTY: YORK

DIR: B TOTAL LEN: 28.348 MI. DIST: 08-4 SR: 24
LEFT MUN: RED LION B RIGHT MUN: RED LION B

HOLLY LN (BORO)	0290/2049	==	0290/2604 (BORO)
CHESTNUT ST (BORO)	0290/1786	==	0290/1795 CHESTNUT ST (BORO)
CHERRY LN (BORO)	0290/1435	==	0290/1417 CHERRY LN (BORO)
		==	015 "DIA CIRC METAL LEN=0001 INSTALLED UNKN
		==	0290/1048 WALNUT ST (BORO)
		==	0290/1044 (BORO)
		==	001"H 01"W **UNKNOWN** LEN=0001 INSTALLED UNKN
WALNUT ST (BORO)	0290/0924	==	0290/0942
	071834 FT	==	0290/0464 GRAND ST (BORO)
		==	071834 FT 1 0 00333 0 01 0721+73 SPRINGVALE RD (TWP)
			NC MAIN ST
			FELTON RD (SR2079 SEG 0180/3262)
			RED LION YORK T
UNKNOWN AL (BORO)	0280/0554	==	5 0290/0000 LENGTH(AH 3210 BK 0728)
PINE ST (BORO)	0280/0365	==	
	071106 FT	==	0280/0035 018 "DIA CIRC CONCR LEN=0080 INSTALLED UNKN
		==	071106 FT 1 0 00333 0 01 0713+10 NC WINTERSTOWN RD YORK
COUNTRY CLUB RD (SR2064 SEG 0030/2108)	0280/0000	==	5 0280/0000 WINDSOR T LENGTH(AH 0728 BK 1952)
		==	0270/1878 012 "DIA CIRC CONCR LEN=0030 INSTALLED UNKN
		==	0270/1113 024 "DIA CIRC CONCR LEN=0035 INSTALLED UNKN
		==	0270/0801 OAKWOOD DR (T642)

EXTRACT DATE: 11/25/2024 ROADWAY MANAGEMENT SYSTEM PAGE NUMBER: 19
PRINT DATE: 11/26/2024 SLD COUNTY/SR - ANNUAL PRINT COUNTY: YORK

DIR: B TOTAL LEN: 28.348 MI. DIST: 08-4 SR: 24
LEFT MUN: YORK T RIGHT MUN: NORTH HOPEWELL T

ARBOR DR
(T693)

069154 FT

0270/0000

067242 FT

1 0 00333 0 01 0645+61 064287 FT
DUKE ST
(SR2083 SEG 0010/0000) 0250/0000

YORK
NORTH HOPEWELL T

0240/1478

061568 FT

0270/0143	018 "DIA CIRC CONCR LEN=0045 INSTALLED UNKN
0270/0049	024 "DIA CIRC METAL LEN=0042 INSTALLED UNKN
069154 FT	1 0 00333 0 01 0694+04 NC ST STEWARTSTOWN RD
0270/0000	LENGTH(AH 1952 BK 1912) KENYON DR (T643)
0260/1382	015 "DIA CIRC CONCR LEN=0040 INSTALLED UNKN
0260/1151	015 "DIA CIRC CONCR LEN=0040 INSTALLED UNKN
0260/0693	015 "DIA CIRC CONCR LEN=0038 INSTALLED UNKN
0260/0015	1 0 00333 0 01 0675+16 BARSHINGER RD (T691)
067242 FT	MFC BEGIN = C LENGTH(AH 1912 BK 2955)
0260/0000	015 "DIA CIRC CONCR LEN=0048 INSTALLED UNKN
0250/2565	015 "DIA CIRC CONCR LEN=0060 INSTALLED UNKN
0250/1781	NEFF RD (T733)
0250/0904	018 "DIA CIRC CONCR LEN=0042 INSTALLED UNKN
0250/0458	018 "DIA CIRC CONCR LEN=0042 INSTALLED UNKN
064287 FT	LENGTH(AH 2955 BK 2719)
0250/0000	018 "DIA CIRC CONCR LEN=0056 INSTALLED UNKN
0240/2350	SINCLAIR RD (T696)
0240/2296	018 "DIA CIRC CONCR LEN=0033 INSTALLED UNKN
0240/1842	018 "DIA CIRC CONCR LEN=0032 INSTALLED UNKN
0240/1512	WINDSOR
0240/1478	NORTH HOPEWELL T
0240/0098	015 "DIA CIRC CONCR LEN=0040 INSTALLED UNKN
061568 FT	1 0 00333 0 01 0617+60

EXTRACT DATE: 11/25/2024 ROADWAY MANAGEMENT SYSTEM PAGE NUMBER: 18
PRINT DATE: 11/26/2024 SLD COUNTY/SR - ANNUAL PRINT COUNTY: YORK

DIR: B TOTAL LEN: 28.348 MI. DIST: 08-4 SR: 24
LEFT MUN: NORTH HOPEWELL T RIGHT MUN: NORTH HOPEWELL T

PARK ST ET
(T730)

0230/3217

FRANKLIN ST ET
(SR2085 SEG 0010/0000) 0230/0993

1 0 00333 0 01 0582+49 058060 FT
LIST RD
(T694) 0230/0000

055775 FT

SYCAMORE LN
(BORO)

0210/1809

CHURCH LN
(BORO)

0210/1278

HAKE LN

HERBST RD
(SR2058 SEG 0010/0000)
5 0240/0000 LENGTH(AH 2719 BK 3508)
0230/3481 018 "DIA CIRC CONCR
LEN=0090 INSTALLED UNKN
0230/3190 015 "DIA CIRC CONCR
LEN=0036 INSTALLED UNKN
0230/2187 PLEASANT VIEW RD
(T692)
0230/1518 015 "DIA CIRC CONCR
LEN=0038 INSTALLED UNKN
0230/0755 018 "DIA CIRC CONCR
LEN=0055 INSTALLED UNKN
0230/0716 DAIRY RD
(T673)
058060 FT
5 0230/0000 LENGTH(AH 3508 BK 2285)
0220/1722 NORTH HOPEWELL
WINTERSTOWN B
0220/1618 018 "DIA CIRC CONCR
LEN=0048 INSTALLED UNKN
0220/0054 012 "DIA CIRC CONCR
LEN=0042 INSTALLED UNKN
055775 FT 1 0 00333 0 01 0559+64
5 0220/0000 LENGTH(AH 2285 BK 3248)
0210/2396 024 "DIA CIRC CONCR
LEN=0033 INSTALLED UNKN
0210/1588 ANDERSON RD
(BORO)
0210/0900 015 "DIA CIRC CONCR
LEN=0036 INSTALLED UNKN

EXTRACT DATE: 11/25/2024 ROADWAY MANAGEMENT SYSTEM PAGE NUMBER: 17
PRINT DATE: 11/26/2024 SLD COUNTY/SR - ANNUAL PRINT COUNTY: YORK

DIR: B TOTAL LEN: 28.348 MI.
LEFT MUN: WINTERSTOWN B

DIST: 08-4 SR: 24
RIGHT MUN: WINTERSTOWN B

Left Side	Right Side
(PRDR) 0210/0611	0210/0611 (APRA) HAKES (PERRY HAK
	015 "DIA CIRC CONCR
SONG BIRD LN	0210/0599 LEN=0040 INSTALLED UNKN
(PRDR) 0210/0155	
052527 FT	052527 FT 1 0 00333 0 01 0527+16
	RIPPLING RUN RD
	(SR2060 SEG 0010/0000)
	5 0210/0000 LENGTH(AH 3248 BK 3058)
	018 "DIA CIRC CONCR
OAK RIDGE AV	0200/2830 LEN=0040 INSTALLED UNKN
(BORO) 0200/2528	
	0200/1278 024 "DIA CIRC CONCR
	LEN=0375 INSTALLED UNKN
	018 "DIA CIRC CONCR
	0200/0854 LEN=0040 INSTALLED UNKN
	018 "DIA CIRC METAL
1 0 00333 0 01 0496+46 049469 FT	0200/0342 LEN=0033 INSTALLED UNKN
SWAMP RD	049469 FT HILL ST
(SR0216 SEG 0550/2265) 0200/0000	(BORO)
	5 0200/0000 LENGTH(AH 3058 BK 1098)
1 0 00333 0 01 0485+49 048371 FT	048371 FT
APPLE ST	5 0190/0000 LENGTH(AH 1098 BK 3299)
(BORO) 0190/0000	
	018 "DIA CIRC CONCR
	0180/2606 LEN=0045 INSTALLED UNKN
CHERRY ST	0180/1784 018 "DIA CIRC CONCR
(BORO) 0180/1911	LEN=0033 INSTALLED UNKN
	0180/1157 WINTERSTOWN
	NORTH HOPEWELL T
045072 FT	
	045072 FT 1 0 00333 0 01 0452+50
	CHURCH RD
	(SR2052 SEG 0010/0000)
	5 0180/0000 LENGTH(AH 3299 BK 2224)
	018 "DIA CIRC CONCR
	LEN=0035 INSTALLED UNKN
	0170/2154 024 "DIA CIRC CONCR

DIR: B	TOTAL LEN: 28.348 MI.	DIST: 08-4	SR: 24
LEFT MUN: NORTH HOPEWELL T		RIGHT MUN: NORTH HOPEWELL T	
VERGREEN RD (T579)	0170/1502	0170/1750	LEN=0040 INSTALLED UNKN
		018 "DIA CIRC CONCR	
		LEN=0033	INSTALLED UNKN
042848 FT		042 "DIA CIRC CONCR	
		LEN=0061	INSTALLED UNKN
		1 0 00333 0 01 0430+57	
		0170/0000	LENGTH(AH 2224 BK 1981)
		018 "DIA CIRC METAL	
		LEN=0040	INSTALLED UNKN
040867 FT		012 "DIA CIRC METAL	
		LEN=0061	INSTALLED UNKN
		1 0 00333 0 01 0410+76	
		0160/0000	LENGTH(AH 1981 BK 3082)
		018 "DIA CIRC CONCR	
		LEN=0040	INSTALLED UNKN
HANGRI-LA RD (T572)	0150/1709	0150/1998	015 "DIA CIRC CONCR
		LEN=0040	INSTALLED UNKN
		FARAWAY DR	
		0150/1709	(T695)
		012 "DIA CIRC CONCR	
		LEN=0048	INSTALLED UNKN
		LOGAN RD	
		0150/0793	(T551)
0 00333 0 01 0379+94 037785 FT		012 "DIA CIRC CONCR	
WESTVIEW DR (T552)	0150/0000	LEN=0040	INSTALLED UNKN
		0150/0000	LENGTH(AH 3082 BK 2778)
		ANDERS RD	
		0140/2399	(TWP)
		015 "DIA CIRC CONCR	
		LEN=0040	INSTALLED UNKN
		012 "DIA CIRC CONCR	
		LEN=0036	INSTALLED UNKN
		HYSON SCHOOL RD	
		0140/1467	(TWP)
035007 FT		035007 FT	1 0 00333 0 01 0352+37

DIST: 08-4 SR: 24
RIGHT MUN: NORTH HOPEWELL T

EXTRACT DATE: 11/25/2024 ROADWAY MANAGEMENT SYSTEM PAGE NUMBER: 14
PRINT DATE: 11/26/2024 SLD COUNTY/SR - ANNUAL PRINT COUNTY: YORK

DIR: B TOTAL LEN: 28.348 MI. DIST: 08-4 SR: 24
LEFT MUN: HOPEWELL T RIGHT MUN: HOPEWELL T

		==	0110/1417 (T551)	
		==		
	026995 FT	==	0110/0035	018 "DIA CIRC CONCR
		==	026995 FT	LEN=0041 INSTALLED UNKN
		==	0110/0000	1 0 00333 0 00 0270+11
		==		LENGTH(AH 3702 BK 3678)
		==	0100/3238	018 "DIA CIRC CONCR
		==		LEN=0046 INSTALLED UNKN
		==	0100/3035	018 "DIA CIRC CONCR
		==		LEN=0062 INSTALLED UNKN
		==	0100/2588	036 "DIA CIRC CONCR
		==		LEN=0051 INSTALLED UNKN
		==	0100/1904	018 "DIA CIRC CONCR
		==		LEN=0036 INSTALLED UNKN
		==	0100/1391	LOWE RD
		==		(T638)
PLANK RD		==		
(SR2074 SEG 0120/2130)	0100/1213	==		
		==	0100/1180	018 "DIA CIRC CONCR
		==		LEN=0043 INSTALLED UNKN
		==	0100/0675	018 "DIA CIRC CONCR
		==		LEN=0042 INSTALLED UNKN
	023317 FT	==	023317 FT	1 0 00333 0 00 0233+70
		==		018 "DIA CIRC CONCR
		==		LEN=0062 INSTALLED UNKN
		==		HICKORY RD
		==	0100/0000	(SR2038 SEG 0010/0000)
		==		LENGTH(AH 3678 BK 3335)
MCELWAIN HEIGHT LN		==		
(TWP)	0090/3040	==		
		==	0090/1888	015"H 21"W ELLIP CONC
		==		LEN=0046 INSTALLED UNKN
		==	0090/1406	018 "DIA CIRC CONCR
		==	NC BA	LEN=0060 INSTALLED UNKN
		==	ARRENS RD	
		==	SCARBOROUGH FARE RD	
		==	0090/1293	(T575)
HOMESTEAD DR		==		
(PRDR)	0090/0902	==	0090/0902	(APRA) OLE HOMESTEAD
		==		HOPEWELL
		==	0090/0800	STEWARTSTOWN B
		==		018 "DIA CIRC METAL
		==	0090/0418	LEN=0062 INSTALLED UNKN
SPRINGWOOD AV		==		

EXTRACT DATE: 11/25/2024 ROADWAY MANAGEMENT SYSTEM PAGE NUMBER: 13
PRINT DATE: 11/26/2024 SLD COUNTY/SR - ANNUAL PRINT COUNTY: YORK

DIR: B TOTAL LEN: 28.348 MI.
LEFT MUN: STEWARTSTOWN B

DIST: 08-4 SR: 24
RIGHT MUN: STEWARTSTOWN B

(BORO)
1 0 00333 0 00 0200+14 019982 FT
CHARLES AV
(BORO)

0090/0000

==

019982 FT

==

5 0090/0000 LENGTH(AH 3335 BK 3254)
018 "DIA CIRC CONCR
0080/3205 LEN=0030 INSTALLED UNKN
024 "DIA CIRC CONCR
0080/3035 LEN=0026 INSTALLED UNKN

FULTON AV
(BORO)

0080/2875

==

0080/2850 024 "DIA CIRC CONCR
LEN=0030 INSTALLED UNKN
BALLAST LN
0080/2725 (BORO)

OVELTON AV
(BORO)

0080/2514

==

0080/2489 018 "DIA CIRC CONCR
LEN=0027 INSTALLED UNKN
0080/2338 018"H 24"W ELLIP CONC
LEN=0026 INSTALLED UNKN
HALL ST
0080/2160 (BORO)

MEMORY LN
(BORO)

0080/2051

==

0080/1500 015"H 21"W ELLIP CONC
LEN=0028 INSTALLED UNKN
0080/1278 018"H 21"W ELLIP CONC
LEN=0027 INSTALLED UNKN

MILL ST
(BORO)
FREE ST
(BORO)

0080/1167

==

0080/0765

==

0080/0706 018 "DIA CIRC CONCR
LEN=0030 INSTALLED UNKN
HOLLOW RD
0080/0572 (BORO)

PENNSYLVANIA AV
(SR0851 SEG 0340/2579)

0080/0560

==

016728 FT

0080/0560 MFC BEGIN = D
018 "DIA CIRC CONCR
0080/0442 LEN=0026 INSTALLED UNKN
016728 FT 1 0 00333 0 00 0167+60
COLLEGE AV
(SR0851 SEG 0350/0000)
5 0080/0000 LENGTH(AH 3254 BK 2055)

BROADWAY ST
(BORO)

0070/1809

==

0070/1790 015"H 21"W ELLIP CONC
LEN=0026 INSTALLED UNKN

CHURCH ST
(BORO)

0070/1602

==

EXTRACT DATE: 11/25/2024 ROADWAY MANAGEMENT SYSTEM PAGE NUMBER: 12
PRINT DATE: 11/26/2024 SLD COUNTY/SR - ANNUAL PRINT COUNTY: YORK

DIR: B TOTAL LEN: 28.348 MI. DIST: 08-4 SR: 24
LEFT MUN: STEWARTSTOWN B RIGHT MUN: STEWARTSTOWN B

		0070/1570	018"H 24"W ELLIP CONC LEN=0036 INSTALLED UNKN
		0070/1380	015"H 21"W ELLIP METAL LEN=0031 INSTALLED UNKN
	==	0070/1180	CAMELOT CT (BORO)
		0070/0924	018"H 21"W ELLIP CONC LEN=0025 INSTALLED UNKN
	==	0070/0783	WINTERS AV (BORO)
		0070/0756	018"H 21"W ELLIP CONC LEN=0027 INSTALLED UNKN
014673 FT		014673 FT	1 0 00333 0 00 0146+72 NC MA IN ST
TROUT LN (BORO)	0070/0000	==	STEWARTSTOWN HOPEWELL T
		5 0070/0000	LENGTH(AH 2055 BK 1653)
		==	ANDERSON RD (T557)
		0060/1053	018 "DIA CIRC CONCR LEN=0041 INSTALLED UNKN
JOHNSON RD (T597)	0060/0630	==	
		==	BARTON CIRCLE (T562)
013020 FT		0060/0438	1 0 00333 0 00 0130+19
		5 0060/0000	LENGTH(AH 1653 BK 2046)
PEACH BLOSSOM LN (PRDR)	0050/1470	==	
		0050/1450	018 "DIA CIRC CONCR LEN=0040 INSTALLED UNKN
1 0 00333 0 00 0109+94 010974 FT		010974 FT	
W LIBERTY RD (TWP)	0050/0000	==	5 0050/0000 LENGTH(AH 2046 BK 1957)
		==	LEIB SCHOOL RD (T554)
		0040/1891	036 "DIA CIRC CONCR LEN=0043 INSTALLED UNKN
		0040/1875	018 "DIA CIRC CONCR LEN=0035 INSTALLED UNKN
		0040/1305	
009017 FT		009017 FT	1 0 00333 0 00 0090+17
		5 0040/0000	LENGTH(AH 1957 BK 3641)

EXTRACT DATE: 11/25/2024 ROADWAY MANAGEMENT SYSTEM PAGE NUMBER: 11
PRINT DATE: 11/26/2024 SLD COUNTY/SR - ANNUAL PRINT COUNTY: YORK

DIR: B TOTAL LEN: 28.348 MI. DIST: 08-4 SR: 24
LEFT MUN: HOPEWELL T RIGHT MUN: HOPEWELL T

1 0 00333 0 00 0053+76 005376 FT
FAIRFIELD RD
(T556) 0030/0000

002343 FT

000000 FT

0030/3594	024 "DIA CIRC CONCR LEN=0068	INSTALLED UNKN
0030/2902	018 "DIA CIRC CONCR LEN=0043	INSTALLED UNKN
0030/2468	018 "DIA CIRC CONCR LEN=0040	INSTALLED UNKN
0030/1642	018 "DIA CIRC CONCR LEN=0034	INSTALLED UNKN
0030/0740	018 "DIA CIRC CONCR LEN=0045	INSTALLED UNKN
005376 FT		
0030/0000	LENGTH(AH 3641 BK 3033) 018 "DIA CIRC CONCR LEN=0032	INSTALLED UNKN
0020/2762	LITTLE RD (T556)	
0020/2615		
0020/1667	018 "DIA CIRC METAL LEN=0030	INSTALLED UNKN
0020/0274	018 "DIA CIRC METAL LEN=0012	INSTALLED UNKN
002343 FT	1 0 00333 0 00 0023+43 WALKER RD (T559)	
0020/0000	LENGTH(AH 3033 BK 2343) 018 "DIA CIRC CONCR LEN=0043	INSTALLED UNKN
0010/2300		
0010/1317	015 "DIA CIRC METAL LEN=0043	INSTALLED UNKN
000000 FT	1 0 00333 0 00 0000+00 NC BA ARRENS RD INTER-BK MARYLAND STATE LINE (STBD) MFC BEGIN = C	
0010/0000	LENGTH(AH 2343 BK 0000)	

EXTRACT DATE: 11/25/2024 ROADWAY MANAGEMENT SYSTEM PAGE NUMBER: 10
PRINT DATE: 11/26/2024 SLD COUNTY/SR - ANNUAL PRINT COUNTY: YORK

DIR: N TOTAL LEN: 8.833 MI. DIST: 08-4 SR: 15
LEFT MUN: CARROLL T RIGHT MUN: CARROLL T

AH-CUMBERLAND (21)
BMSID 66/0015/0160/3164 046542 FT
BLUE-GRAY HW INTER-AHD
(SR0015 SEG 0011/0000) 0161/3899

1 0 00123 0 01 0432+04
T-880
BMSBG 66/0015/0160/3164 0161/3146

015 "DIA CIRC CONCR
LEN=0050 INSTALLED UNKN 0161/1437

018 "DIA CIRC CONCR
LEN=0042 INSTALLED UNKN 0161/1039

030 "DIA CIRC CONCR
LEN=0042 INSTALLED UNKN 0161/0578

015 "DIA CIRC CONCR
LEN=0042 INSTALLED UNKN 0161/0179

T.YEL.BRECH
STRUCTURE LENGTH 11 FT
BMSID 66/0015/0160/0044 0161/0026
1 0 00123 0 01 0432+04 042643 FT
LENGTH(AH 3899 BK 3539) 0161/0000

024 "DIA CIRC CONCR
LEN=0050 INSTALLED UNKN 0151/3199

018 "DIA CIRC CONCR
LEN=0042 INSTALLED UNKN 0151/2900

018 "DIA CIRC CONCR
LEN=0042 INSTALLED UNKN 0151/2545

018 "DIA CIRC CONCR
LEN=0042 INSTALLED UNKN 0151/2272

046640 FT BMSID 66/0015/0160/3164
INTER-AHD BLUE-GRAY HW
0160/3915 (SR0015 SEG 0010/0000)

1 0 00123 0 01 0461+30
T-880
BMSBG 66/0015/0160/3164

0160/3162
024 "DIA CIRC CONCR
LEN=0120 INSTALLED UNKN

0160/2333
072 "DIA CIRC METAL
LEN=0060 INSTALLED UNKN

0160/1711
018 "DIA CIRC CONCR
LEN=0040 INSTALLED UNKN

0160/1373
018 "DIA CIRC CONCR
LEN=0040 INSTALLED UNKN

0160/0973
018 "DIA CIRC CONCR
LEN=0040 INSTALLED UNKN

0160/0493
030 "DIA CIRC CONCR
LEN=0140 INSTALLED UNKN

T.YEL.BRECH
STRUCTURE LENGTH 11 FT
BMSID 66/0015/0160/0044
0160/0044 042725 FT
1 0 00123 0 01 0431+83
LENGTH(AH 3915 BK 3567)

0150/3179
024 "DIA CIRC CONCR
LEN=0044 INSTALLED UNKN

0150/2866
018 "DIA CIRC CONCR
LEN=0032 INSTALLED UNKN

0150/2514
018 "DIA CIRC CONCR
LEN=0032 INSTALLED UNKN

0150/2245
018 "DIA CIRC CONCR
LEN=0034 INSTALLED UNKN

EXTRACT DATE: 11/25/2024 ROADWAY MANAGEMENT SYSTEM PAGE NUMBER: 9
PRINT DATE: 11/26/2024 SLD COUNTY/SR - ANNUAL PRINT COUNTY: YORK

DIR: N TOTAL LEN: 8.833 MI. DIST: 08-4 SR: 15
LEFT MUN: CARROLL T RIGHT MUN: CARROLL T

LC TO CARROLL DR
(CONN)

0151/2108

018 "DIA CIRC CONCR
LEN=0044 INSTALLED UNKN 0151/0665
018 "DIA CIRC CONCR
LEN=0044 INSTALLED UNKN 0151/0400

1 0 00123 0 01 0394+99 039104 FT
SPRING LANE RD
(T874)
ORE BANK RD
(T884)

LENGTH(AH 3539 BK 2950) 0151/0000
018 "DIA CIRC CONCR
LEN=0050 INSTALLED UNKN 0141/2892
018 "DIA CIRC CONCR
LEN=0050 INSTALLED UNKN 0141/2641

018 "DIA CIRC CONCR
LEN=0050 INSTALLED UNKN 0141/2347
GETTYSBURG PK
(T883) 0141/2110

018 "DIA CIRC CONCR
LEN=0040 INSTALLED UNKN 0141/1669

024 "DIA CIRC CONCR
LEN=0030 INSTALLED UNKN 0141/1121

==

==

==

==

==

==

==

==

==

==

==

==

==

==

==

==

==

==

==

==

==

==

==

==

0150/1966

0150/1841

0150/1589

0150/1393

0150/1045

0150/0397

0150/0132

039158 FT

0150/0000

0140/2366

0140/2006

0140/1705

0140/1360

0140/1152

CARROLL DR

(T886)

015 "DIA CIRC CONCR

LEN=0064 INSTALLED UNKN

024 "DIA CIRC CONCR

LEN=0130 INSTALLED UNKN

015 "DIA CIRC CONCR

LEN=0048 INSTALLED UNKN

015 "DIA CIRC CONCR

LEN=0048 INSTALLED UNKN

018 "DIA CIRC CONCR

LEN=0040 INSTALLED UNKN

LC FROM ORE BANK RD

(CONN)

1 0 00123 0 01 0395+30

SPRING LANE RD

(T874)

ORE BANK RD

(T884)

LENGTH(AH 3567 BK 2981)

018 "DIA CIRC CONCR

LEN=0040 INSTALLED UNKN

LC TO GETTYSBURG PK

(CONN)

018 "DIA CIRC CONCR

LEN=0030 INSTALLED UNKN

SIDDONSBURG RD

(SR4028 SEG 0010/0000)

024 "DIA CIRC CONCR

LEN=0040 INSTALLED UNKN

015 "DIA CIRC CONCR

DIR: N		TOTAL LEN: 8.833 MI.		DIST: 08-4		SR: 15	
LEFT MUN: CARROLL T				RIGHT MUN: CARROLL T			
				0140/0965		LEN=0036 INSTALLED UNKN	
				0140/0106		015 "DIA CIRC CONCR	
				036177 FT		LEN=0028 INSTALLED UNKN	
						1 0 00123 0 01 0365+49	
						HARRISBURG PK	
						(SR4040 SEG 0180/3279)	
0 00123 0 01 0365+49 036154 FT		0141/0000		0140/0000		LENGTH(AH 2981 BK 3618)	
24 "DIA CIRC CONCR							
LEN=0036 INSTALLED UNKN 0131/3109							
				0130/3055		018 "DIA CIRC CONCR	
						LEN=0005 INSTALLED UNKN	
48 "DIA CIRC CONCR							
LEN=0001 INSTALLED UNKN 0131/2977							
15 "DIA CIRC CONCR							
LEN=0040 INSTALLED UNKN 0131/2764							
				0130/2310		030 "DIA CIRC CONCR	
						LEN=0062 INSTALLED UNKN	
30 "DIA CIRC CONCR							
LEN=0052 INSTALLED UNKN 0131/2290							
				0130/1987		024 "DIA CIRC CONCR	
						LEN=0040 INSTALLED UNKN	
24 "DIA CIRC CONCR							
LEN=0001 INSTALLED UNKN 0131/1888							
30 "DIA CIRC CONCR							
LEN=0050 INSTALLED UNKN 0131/1750							
				0130/1728		030 "DIA CIRC CONCR	
						LEN=0060 INSTALLED UNKN	
				0130/1625		018 "DIA CIRC CONCR	
						LEN=0060 INSTALLED UNKN	
				0130/1104		024 "DIA CIRC CONCR	
						LEN=0034 INSTALLED UNKN	
18 "DIA CIRC METAL							
LEN=0110 INSTALLED UNKN 0131/1066							
				0130/0442		018 "DIA CIRC CONCR	
						LEN=0034 INSTALLED UNKN	
18 "DIA CIRC CONCR							
LEN=0001 INSTALLED UNKN 0131/0439							
				0130/0138		030 "DIA CIRC CONCR	
						LEN=0100 INSTALLED UNKN	
0 00123 0 01 0328+19 032542 FT				032559 FT		1 0 00123 0 01 0328+29	
CARLISLE RD						CARLISLE RD	
SR0074 SEG 1120/0000)						(SR0074 SEG 1120/0000)	
LENGTH(AH 3612 BK 1471) 0131/0000				0130/0000		LENGTH(AH 3618 BK 1395)	
						015 "DIA CIRC CONCR	
				0120/1187		LEN=0052 INSTALLED UNKN	
						018 "DIA CIRC CONCR	
				0120/0883		LEN=0040 INSTALLED UNKN	

EXTRACT DATE: 11/25/2024 ROADWAY MANAGEMENT SYSTEM PAGE NUMBER: 7
PRINT DATE: 11/26/2024 SLD COUNTY/SR - ANNUAL PRINT COUNTY: YORK

DIR: N TOTAL LEN: 8.833 MI. DIST: 08-4 SR: 15
LEFT MUN: CARROLL T RIGHT MUN: CARROLL T

024 "DIA CIRC CONCR LEN=0130 INSTALLED UNKN 0121/0745	0120/0837	015 "DIA CIRC CONCR LEN=0050 INSTALLED UNKN
	0120/0660	024 "DIA CIRC CONCR LEN=0035 INSTALLED UNKN FROM 0074/1110 SH
	0120/0431	(CONN)
018 "DIA CIRC CONCR LEN=0110 INSTALLED UNKN 0121/0434	0120/0415	024 "DIA CIRC CONCR LEN=0045 INSTALLED UNKN
		BALTIMORE ST (SR0074 SEG 1100/2414) OLD MILL RD (TB71)
BALTIMORE ST (SR0074 SEG 1100/2414) OLD MILL RD (TB71)	0120/0378	
0121/0336	031164 FT	1 0 00123 0 00 0311+22 CARROLL DILLSBURG B
1 0 00123 0 00 0311+17 031071 FT LENGTH(AH 1471 BK 2046) 0121/0000	0120/0000	LENGTH(AH 1395 BK 2051)
CARROLL DILLSBURG B	0111/1977	
072 "DIA CIRC CONCR LEN=0170 INSTALLED UNKN 0111/1296	0110/1730	024 "DIA CIRC CONCR LEN=0050 INSTALLED UNKN
	0110/1293	048 "DIA CIRC CONCR LEN=0050 INSTALLED UNKN SECOND ST
	0110/1234	(BORO)
048 "H 72" W CON BOX CUL LEN=0050 INSTALLED UNKN 0111/1001	0110/1002	048 "H 72" W CON BOX CUL LEN=0050 INSTALLED UNKN
018 "DIA CIRC CONCR LEN=0028 INSTALLED UNKN 0111/0570		
	0110/0387	DILLSBURG CARROLL T
1 0 00123 0 00 0290+71 029025 FT (APRA) DOGWOOD MANOR HARRISBURG ST (SR4040 SEG 0150/0000)	029113 FT	1 0 00123 0 00 0290+71 (APRA) DOGWOOD MANOR HARRISBURG ST (SR4040 SEG 0150/0000)
MOUNTAIN RD (SR4040 SEG 0150/0000) DILLSBURG		MOUNTAIN RD

EXTRACT DATE: 11/25/2024 ROADWAY MANAGEMENT SYSTEM PAGE NUMBER: 6
PRINT DATE: 11/26/2024 SLD COUNTY/SR - ANNUAL PRINT COUNTY: YORK

DIR: N TOTAL LEN: 8.833 MI. DIST: 08-4 SR: 15
LEFT MUN: CARROLL T RIGHT MUN: CARROLL T

CARROLL T						(SR4040 SEG 0150/0000)
LENGTH(AH 2046 BK 3218) 0111/0000	S	==		S	0110/0000	LENGTH(AH 2051 BK 3244)
					0100/3244	018 "DIA CIRC CONCR
018 "DIA CIRC CONCR						LEN=0032 INSTALLED UNKN
LEN=0065 INSTALLED UNKN 0101/3212					0100/3212	018 "DIA CIRC METAL
						LEN=0032 INSTALLED UNKN
					0100/3178	018 "DIA CIRC CONCR
						LEN=0030 INSTALLED UNKN
CARROLL					0100/2900	CARROLL
DILLSBURG B					0100/2734	DILLSBURG B
0101/2714						030 "DIA CIRC CONCR
						LEN=0060 INSTALLED UNKN
018 "DIA CIRC CONCR						
LEN=0040 INSTALLED UNKN 0101/2443						
DILLSBURG						DILLSBURG
CARROLL T					0100/2400	CARROLL T
0101/2186					0100/2385	018 "DIA CIRC CONCR
						LEN=0050 INSTALLED UNKN
048 "DIA CIRC CONCR						
LEN=0040 INSTALLED UNKN 0101/2082					0100/2020	048 "DIA CIRC CONCR
					0100/1807	LEN=0065 INSTALLED UNKN
						CHALET AV
018 "DIA CIRC CONCR						(T881)
LEN=0035 INSTALLED UNKN 0101/1728						
					0100/1705	018 "DIA CIRC CONCR
						LEN=0060 INSTALLED UNKN
018 "DIA CIRC CONCR						
LEN=0040 INSTALLED UNKN 0101/1377					0100/1216	024 "DIA CIRC CONCR
						LEN=0050 INSTALLED UNKN
					0100/1030	018 "DIA CIRC CONCR
						LEN=0025 INSTALLED UNKN
					0100/0961	018 "DIA CIRC CONCR
						LEN=0050 INSTALLED UNKN
					0100/0615	018 "DIA CIRC CONCR
						LEN=0058 INSTALLED UNKN
015 "DIA CIRC CONCR						
LEN=0054 INSTALLED UNKN 0101/0541					0100/0483	018 "DIA CIRC CONCR
						LEN=0056 INSTALLED UNKN
					0100/0480	018 "DIA CIRC CONCR
						LEN=0028 INSTALLED UNKN
					0100/0170	048 "DIA CIRC CONCR
					025869 FT	LEN=0068 INSTALLED UNKN
1 0 00123 0 00 0258+16 025807 FT						1 0 00123 0 00 0258+34
RANGE END RD						RANGE END RD

EXTRACT DATE: 11/25/2024 ROADWAY MANAGEMENT SYSTEM PAGE NUMBER: 5
PRINT DATE: 11/26/2024 SLD COUNTY/SR - ANNUAL PRINT COUNTY: YORK

DIR: N TOTAL LEN: 8.833 MI. DIST: 08-4 SR: 15
LEFT MUN: CARROLL T RIGHT MUN: CARROLL T

(T714)						(T714)
GOLF COURSE RD						GOLF COURSE RD
(T882)						(T882)
LENGTH(AH 3218 BK 2798) 0101/0000	5	==	==	5	0100/0000	LENGTH(AH 3244 BK 2792)
					0090/2639	054 "DIA CIRC CONCR
018 "DIA CIRC CONCR						LEN=0142 INSTALLED UNKN
LEN=0050 INSTALLED UNKN 0091/2165	---				0090/2137	018 "DIA CIRC CONCR
						LEN=0055 INSTALLED UNKN
018 "DIA CIRC CONCR					0090/1644	015 "DIA CIRC CONCR
LEN=0050 INSTALLED UNKN 0091/1685	---					LEN=0046 INSTALLED UNKN
					0090/1133	018 "DIA CIRC CONCR
018 "DIA CIRC CONCR						LEN=0046 INSTALLED UNKN
LEN=0040 INSTALLED UNKN 0091/1156	---				0090/0760	018 "DIA CIRC CONCR
						LEN=0040 INSTALLED UNKN
018 "DIA CIRC CONCR						
LEN=0040 INSTALLED UNKN 0091/0779	---					
030 "DIA CIRC CONCR					0090/0115	030 "DIA CIRC CONCR
LEN=0040 INSTALLED UNKN 0091/0127	---					LEN=0075 INSTALLED UNKN
					0090/0107	CARROLL
						FRANKLIN T
1 0 00123 0 00 0230+18 023009 FT					023077 FT	1 0 00123 0 00 0232+02
CARROLL					5 0090/0000	LENGTH(AH 2792 BK 2305)
FRANKLIN T					0080/1879	015 "DIA CIRC CONCR
LENGTH(AH 2798 BK 2294) 0091/0000	5			5		LEN=0054 INSTALLED UNKN
					0080/1557	054 "DIA CIRC CONCR
054 "DIA CIRC CONCR						LEN=0092 INSTALLED UNKN
LEN=0050 INSTALLED UNKN 0081/1561	---				0080/0825	015 "DIA CIRC CONCR
						LEN=0075 INSTALLED UNKN
					020772 FT	1 0 00123 0 00 0207+58
015 "DIA CIRC CONCR						(APRA) CLYMER'S PARK
LEN=0060 INSTALLED UNKN 0081/0381	---					GLENWOOD RD
1 0 00123 0 00 0207+24 020715 FT						(T850)
(APRA) MICHAEL SUNDAY						LENGTH(AH 2305 BK 3758)
GLENWOOD RD						
(T850)						
LENGTH(AH 2294 BK 3740) 0081/0000	5	POI	POI	5	0080/0000	
018 "DIA CIRC CONCR						

DIR: N	TOTAL LEN:	B.833 MI.	DIST: 08-4	SR: 15
LEFT MUN: FRANKLIN T			RIGHT MUN: FRANKLIN T	
LEN=0085	INSTALLED UNKN	0071/3690		
015 "DIA	CIRC CONCR		0070/3066	018 "DIA CIRC CONCR LEN=0040 INSTALLED UNKN
LEN=0055	INSTALLED UNKN	0071/2670		
042 "DIA	CIRC CONCR		0070/2633	042 "DIA CIRC CONCR LEN=0140 INSTALLED UNKN
LEN=0060	INSTALLED UNKN	0071/2413		
018 "DIA	CIRC CONCR			
LEN=0040	INSTALLED UNKN	0071/1923		
018 "DIA	CIRC CONCR		0070/1638	018 "DIA CIRC CONCR LEN=0040 INSTALLED UNKN
LEN=0040	INSTALLED UNKN	0071/1561		
018 "DIA	CIRC CONCR		0070/0801	018 "DIA CIRC CONCR LEN=0052 INSTALLED UNKN
LEN=0054	INSTALLED UNKN	0071/0761		
018 "DIA	CIRC CONCR		0070/0400	018 "DIA CIRC CONCR LEN=0040 INSTALLED UNKN
LEN=0046	INSTALLED UNKN	0071/0359		
0 00123 0 00 0169+84 016975 FT			0070/0086	018 "DIA CIRC CONCR LEN=0010 INSTALLED UNKN
LENGTH(AH 3740 BK 3188)			017014 FT	1 0 00123 0 00 0170+22
LEN=0044	INSTALLED UNKN	0061/3188	0070/0000	018 "DIA CIRC CONCR LEN=0045 INSTALLED UNKN
015 "DIA	CIRC CONCR			LENGTH(AH 3758 BK 3226)
LEN=0056	INSTALLED UNKN	0061/2795		
072 "DIA	CIRC CONCR			
LEN=0060	INSTALLED UNKN	0061/2409	0060/2465	072 "DIA CIRC CONCR LEN=0060 INSTALLED UNKN
015 "DIA	CIRC CONCR			
LEN=0046	INSTALLED UNKN	0061/2371		
018 "DIA	CIRC CONCR			
LEN=0060	INSTALLED UNKN	0061/1609		
CABIN HOLLOW RD				CABIN HOLLOW RD
SR4036 SEG 0010/0572)				(SR4036 SEG 0010/0572)
CENTURY LN				CENTURY LN
SR4036 SEG 0010/0572)		0061/1504	0060/1560	(SR4036 SEG 0010/0572)
015 "DIA	CIRC CONCR			
LEN=0056	INSTALLED UNKN	0061/1077		
048 "DIA	CIRC CONCR		0060/0752	042 "DIA CIRC CONCR LEN=0065 INSTALLED UNKN

DIR: N TOTAL LEN: 8.833 MI. DIST: 08-4 SR: 15
LEFT MUN: FRANKLIN T RIGHT MUN: FRANKLIN T

[illegible]

DIR: N TOTAL LEN: 8.833 MI. DIST: 08-4 SR: 15
LEFT MUN: FRANKLIN T RIGHT MUN: FRANKLIN T

EXTRACT DATE: 11/25/2024 ROADWAY MANAGEMENT SYSTEM PAGE NUMBER: 1
PRINT DATE: 11/26/2024 SLD COUNTY/SR - ANNUAL PRINT COUNTY: YORK

DIR: N TOTAL LEN: 8.833 MI. DIST: 08-4 SR: 15
LEFT MUN: FRANKLIN T RIGHT MUN: FRANKLIN T

018 "DIA CIRC CONCR LEN=0049 INSTALLED UNKN 0021/1558	0020/1586 LEN=0048 INSTALLED UNKN
018 "DIA CIRC CONCR LEN=0040 INSTALLED UNKN 0021/1030	0020/1037 018 "DIA CIRC CONCR LEN=0048 INSTALLED UNKN
1 0 00123 0 00 0033+81 003368 FT T.BERMUDIAN STRUCTURE LENGTH 12 FT BMSID 66/0015/0020/0000 LENGTH(AH 3071 BK 3368) 0021/0000	0020/0585 018 "DIA CIRC CONCR LEN=0056 INSTALLED UNKN 1 0 00123 0 00 0033+88 T.BERMUDIAN STRUCTURE LENGTH 12 FT BMSID 66/0015/0020/0000 LENGTH(AH 3119 BK 3360) 0020/0000
018 "DIA CIRC CONCR LEN=0040 INSTALLED UNKN 0011/2836	0010/2892 018 "DIA CIRC CONCR LEN=0044 INSTALLED UNKN
018 "DIA CIRC CONCR LEN=0040 INSTALLED UNKN 0011/1908	0010/1943 018 "DIA CIRC CONCR LEN=0046 INSTALLED UNKN
036 "DIA CIRC CONCR LEN=0060 INSTALLED UNKN 0011/1501	0010/1544 030 "DIA CIRC CONCR LEN=0057 INSTALLED UNKN
030 "DIA CIRC CONCR LEN=0050 INSTALLED UNKN 0011/1006	0010/1044 024 "DIA CIRC CONCR LEN=0052 INSTALLED UNKN 0010/1030 018 "DIA CIRC CONCR LEN=0025 INSTALLED UNKN
015 "DIA CIR PLASTIC LEN=0010 INSTALLED UNKN 0011/0501	0010/0648 018 "DIA CIRC CONCR LEN=0010 INSTALLED UNKN
1 0 00123 0 00 0000+00 000000 FT NC BLUE-GRAY HW COUNTY LINE RD (T642) BLUE-GRAY HWY INTER-BK (SR0015 SEG 0501/2092) MFC BEGIN = B LENGTH(AH 3368 BK 0000) 0011/0000	0010/0458 018 "DIA CIRC CONCR LEN=0075 INSTALLED UNKN 0010/0075 018 "DIA CIRC CONCR LEN=0120 INSTALLED UNKN 000000 FT 1 0 00123 0 00 0000+00 NC BLUE-GRAY HW COUNTY LINE RD (T642) BLUE-GRAY HW INTER-BK (SR0015 SEG 0500/2206) MFC BEGIN = B BK-ADAMS (01) LENGTH(AH 3360 BK 0000) 0010/0000