

Straight Line Diagram

**York
66**

January 2025

This document was produced by the Pennsylvania Department of Transportation (PENNDOT) as an internal management tool for State maintained highways and is not to be used for other purposes. The printed information was compiled from the Department's computerized Roadway Management System (RMS) and is subject to change without notice. Use of any or all of the printed information for purposes other than those intended by the Department may not satisfy other accuracy and completeness requirements and the Department does not warrant that such printed information is accurate or complete.

ROADWAY MANAGEMENT SYSTEM INDEX FOR SR'S LOCATED IN THE COUNTY OF YORK

| SR | BGN | PAGE | END | PAGE | SR | BGN | PAGE | END | PAGE | SR | BGN | PAGE | END | PAGE |
|------|-----|------|-----|------|------|-----|------|-----|------|------|-----|------|-----|------|
| 0015 | | 1 | | 6 | 1025 | | 326 | | 326 | 2043 | | 430 | | 430 |
| 0024 | | 7 | | 24 | 1027 | | 327 | | 327 | 2044 | | 431 | | 432 |
| 0030 | | 25 | | 42 | 1029 | | 328 | | 328 | 2045 | | 433 | | 433 |
| 0074 | | 43 | | 77 | 1031 | | 329 | | 330 | 2046 | | 434 | | 435 |
| 0083 | | 78 | | 100 | 1033 | | 331 | | 333 | 2047 | | 436 | | 436 |
| 0094 | 101 | | | 108 | 1035 | | 334 | | 334 | 2048 | | 437 | | 438 |
| 0114 | 109 | | | 112 | 1037 | | 335 | | 336 | 2049 | | 439 | | 439 |
| 0116 | 113 | | | 124 | 1039 | | 337 | | 337 | 2050 | | 440 | | 442 |
| 0124 | 125 | | | 132 | 1041 | | 338 | | 338 | 2051 | | 443 | | 444 |
| 0177 | 133 | | | 138 | 1043 | | 339 | | 339 | 2052 | | 445 | | 446 |
| 0181 | 139 | | | 145 | 2001 | | 340 | | 342 | 2053 | | 447 | | 448 |
| 0182 | 146 | | | 150 | 2002 | | 343 | | 346 | 2054 | | 449 | | 451 |
| 0194 | 151 | | | 161 | 2003 | | 347 | | 347 | 2055 | | 452 | | 452 |
| 0214 | 162 | | | 168 | 2005 | | 348 | | 351 | 2056 | | 453 | | 454 |
| 0216 | 169 | | | 182 | 2006 | | 352 | | 352 | 2057 | | 455 | | 456 |
| 0234 | 183 | | | 188 | 2007 | | 353 | | 355 | 2058 | | 457 | | 458 |
| 0238 | 189 | | | 191 | 2008 | | 356 | | 356 | 2059 | | 459 | | 459 |
| 0262 | 192 | | | 198 | 2009 | | 357 | | 361 | 2060 | | 460 | | 461 |
| 0297 | 199 | | | 201 | 2010 | | 362 | | 362 | 2061 | | 462 | | 462 |
| 0372 | 202 | | | 203 | 2011 | | 363 | | 364 | 2062 | | 463 | | 463 |
| 0382 | 204 | | | 210 | 2012 | | 365 | | 366 | 2063 | | 464 | | 465 |
| 0392 | 211 | | | 214 | 2013 | | 367 | | 368 | 2064 | | 466 | | 467 |
| 0425 | 215 | | | 226 | 2014 | | 369 | | 371 | 2065 | | 468 | | 468 |
| 0462 | 227 | | | 237 | 2015 | | 372 | | 372 | 2066 | | 469 | | 469 |
| 0516 | 238 | | | 244 | 2016 | | 373 | | 374 | 2067 | | 470 | | 472 |
| 0616 | 245 | | | 253 | 2017 | | 375 | | 376 | 2068 | | 473 | | 474 |
| 0624 | 254 | | | 261 | 2018 | | 377 | | 379 | 2069 | | 475 | | 480 |
| 0851 | 262 | | | 280 | 2019 | | 380 | | 382 | 2070 | | 481 | | 482 |
| 0921 | 281 | | | 286 | 2020 | | 383 | | 385 | 2071 | | 483 | | 484 |
| 1001 | 287 | | | 287 | 2021 | | 386 | | 386 | 2072 | | 485 | | 485 |
| 1002 | 288 | | | 288 | 2022 | | 387 | | 387 | 2073 | | 486 | | 487 |
| 1003 | 289 | | | 291 | 2024 | | 388 | | 389 | 2074 | | 488 | | 490 |
| 1004 | 292 | | | 293 | 2025 | | 390 | | 390 | 2075 | | 491 | | 494 |
| 1005 | 294 | | | 294 | 2026 | | 391 | | 392 | 2076 | | 495 | | 496 |
| 1006 | 295 | | | 295 | 2027 | | 393 | | 393 | 2077 | | 497 | | 497 |
| 1007 | 296 | | | 296 | 2028 | | 394 | | 395 | 2078 | | 498 | | 499 |
| 1008 | 297 | | | 300 | 2029 | | 396 | | 398 | 2079 | | 500 | | 504 |
| 1009 | 301 | | | 302 | 2030 | | 399 | | 400 | 2080 | | 505 | | 505 |
| 1010 | 303 | | | 304 | 2031 | | 401 | | 404 | 2081 | | 506 | | 506 |
| 1011 | 305 | | | 305 | 2032 | | 405 | | 407 | 2083 | | 507 | | 508 |
| 1012 | 306 | | | 307 | 2033 | | 408 | | 409 | 2085 | | 509 | | 510 |
| 1013 | 308 | | | 309 | 2034 | | 410 | | 410 | 2087 | | 511 | | 512 |
| 1014 | 310 | | | 314 | 2035 | | 411 | | 412 | 2089 | | 513 | | 514 |
| 1015 | 315 | | | 315 | 2036 | | 413 | | 414 | 2091 | | 515 | | 515 |
| 1016 | 316 | | | 317 | 2037 | | 415 | | 416 | 2093 | | 516 | | 517 |
| 1017 | 318 | | | 318 | 2038 | | 417 | | 420 | 2095 | | 518 | | 519 |
| 1018 | 319 | | | 319 | 2039 | | 421 | | 422 | 2097 | | 520 | | 521 |
| 1019 | 320 | | | 322 | 2040 | | 423 | | 424 | 2099 | | 522 | | 522 |
| 1021 | 323 | | | 324 | 2041 | | 425 | | 427 | 2101 | | 523 | | 523 |
| 1023 | 325 | | | 325 | 2042 | | 428 | | 429 | 2103 | | 524 | | 525 |

ROADWAY MANAGEMENT SYSTEM INDEX FOR SR'S LOCATED IN THE COUNTY OF YORK

| SR | BGN | PAGE | END | PAGE | SR | BGN | PAGE | END | PAGE | SR | BGN | PAGE | END | PAGE |
|------|-----|------|-----|------|------|-----|------|-----|------|------|-----|------|-----|------|
| 2104 | 526 | | 526 | | 3059 | 638 | | 639 | | 4018 | 752 | | 752 | |
| 3001 | 527 | | 536 | | 3060 | 640 | | 641 | | 4019 | 753 | | 755 | |
| 3002 | 537 | | 538 | | 3061 | 642 | | 646 | | 4020 | 756 | | 757 | |
| 3003 | 539 | | 539 | | 3062 | 647 | | 647 | | 4021 | 758 | | 758 | |
| 3004 | 540 | | 541 | | 3064 | 648 | | 648 | | 4022 | 759 | | 762 | |
| 3005 | 542 | | 542 | | 3065 | 649 | | 650 | | 4023 | 763 | | 763 | |
| 3006 | 543 | | 545 | | 3066 | 651 | | 651 | | 4024 | 764 | | 765 | |
| 3007 | 546 | | 547 | | 3068 | 652 | | 653 | | 4025 | 766 | | 766 | |
| 3008 | 548 | | 549 | | 3069 | 654 | | 654 | | 4026 | 767 | | 770 | |
| 3009 | 550 | | 550 | | 3070 | 655 | | 657 | | 4027 | 771 | | 771 | |
| 3010 | 551 | | 551 | | 3071 | 658 | | 658 | | 4028 | 772 | | 774 | |
| 3011 | 552 | | 554 | | 3072 | 659 | | 663 | | 4029 | 775 | | 775 | |
| 3012 | 555 | | 557 | | 3073 | 664 | | 665 | | 4030 | 776 | | 777 | |
| 3013 | 558 | | 558 | | 3074 | 666 | | 667 | | 4031 | 778 | | 781 | |
| 3014 | 559 | | 560 | | 3075 | 668 | | 669 | | 4032 | 782 | | 783 | |
| 3015 | 561 | | 561 | | 3076 | 670 | | 672 | | 4033 | 784 | | 785 | |
| 3016 | 562 | | 563 | | 3078 | 673 | | 674 | | 4034 | 786 | | 786 | |
| 3017 | 564 | | 565 | | 3080 | 675 | | 676 | | 4035 | 787 | | 789 | |
| 3018 | 566 | | 567 | | 3082 | 677 | | 678 | | 4036 | 790 | | 790 | |
| 3019 | 568 | | 569 | | 3084 | 679 | | 679 | | 4037 | 791 | | 792 | |
| 3020 | 570 | | 573 | | 3086 | 680 | | 680 | | 4038 | 793 | | 794 | |
| 3021 | 574 | | 574 | | 3088 | 681 | | 681 | | 4039 | 795 | | 796 | |
| 3022 | 575 | | 575 | | 3090 | 682 | | 683 | | 4040 | 797 | | 801 | |
| 3023 | 576 | | 577 | | 3092 | 684 | | 685 | | 4041 | 802 | | 802 | |
| 3025 | 578 | | 578 | | 3094 | 686 | | 686 | | 4043 | 803 | | 805 | |
| 3027 | 579 | | 579 | | 3096 | 687 | | 689 | | 4044 | 806 | | 806 | |
| 3029 | 580 | | 581 | | 3098 | 690 | | 690 | | 4045 | 807 | | 808 | |
| 3031 | 582 | | 582 | | 3100 | 691 | | 691 | | 4046 | 809 | | 809 | |
| 3033 | 583 | | 583 | | 3104 | 692 | | 692 | | 4047 | 810 | | 810 | |
| 3035 | 584 | | 584 | | 3105 | 693 | | 693 | | 4048 | 811 | | 811 | |
| 3037 | 585 | | 586 | | 3106 | 694 | | 694 | | 4049 | 812 | | 812 | |
| 3039 | 587 | | 587 | | 3108 | 695 | | 695 | | 4050 | 813 | | 813 | |
| 3041 | 588 | | 593 | | 3120 | 696 | | 696 | | 4051 | 814 | | 816 | |
| 3042 | 594 | | 598 | | 4001 | 697 | | 706 | | 4052 | 817 | | 817 | |
| 3043 | 599 | | 599 | | 4002 | 707 | | 712 | | 4053 | 818 | | 818 | |
| 3044 | 600 | | 601 | | 4003 | 713 | | 715 | | 4054 | 819 | | 819 | |
| 3045 | 602 | | 606 | | 4004 | 716 | | 718 | | 4056 | 820 | | 820 | |
| 3046 | 607 | | 610 | | 4005 | 719 | | 720 | | 4057 | 821 | | 821 | |
| 3047 | 611 | | 616 | | 4006 | 721 | | 721 | | 4058 | 822 | | 822 | |
| 3048 | 617 | | 618 | | 4007 | 722 | | 722 | | 8001 | 823 | | 824 | |
| 3049 | 619 | | 619 | | 4008 | 723 | | 727 | | 8002 | 825 | | 825 | |
| 3050 | 620 | | 621 | | 4009 | 728 | | 733 | | 8003 | 826 | | 826 | |
| 3051 | 622 | | 622 | | 4010 | 734 | | 734 | | 8004 | 827 | | 828 | |
| 3052 | 623 | | 623 | | 4011 | 735 | | 737 | | 8005 | 829 | | 830 | |
| 3053 | 624 | | 625 | | 4012 | 738 | | 741 | | 8006 | 831 | | 831 | |
| 3054 | 626 | | 629 | | 4013 | 742 | | 742 | | 8007 | 832 | | 833 | |
| 3055 | 630 | | 631 | | 4014 | 743 | | 746 | | 8008 | 834 | | 835 | |
| 3056 | 632 | | 632 | | 4015 | 747 | | 748 | | 8009 | 836 | | 837 | |
| 3057 | 633 | | 633 | | 4016 | 749 | | 750 | | 8010 | 838 | | 839 | |
| 3058 | 634 | | 637 | | 4017 | 751 | | 751 | | 8011 | 840 | | 841 | |

ROADWAY MANAGEMENT SYSTEM

| S R | BGN PAGE | END PAGE |
|------|----------|----------|
| 8012 | 842 | 842 |
| 8013 | 843 | 844 |
| 8015 | 845 | 846 |
| 8017 | 847 | 848 |
| 8019 | 849 | 849 |
| 8021 | 850 | 850 |
| 8023 | 851 | 851 |
| 8025 | 852 | 852 |
| 8027 | 853 | 853 |
| 8029 | 854 | 854 |
| 8031 | 855 | 855 |
| 8033 | 856 | 856 |
| 8035 | 857 | 857 |
| 8037 | 858 | 858 |
| 8039 | 859 | 859 |
| 8043 | 860 | 860 |
| 8045 | 861 | 862 |
| 9201 | 863 | 863 |
| 9202 | 864 | 864 |
| 9203 | 865 | 865 |



December 30, 2024

Pennsylvania State Roads - Straight Line Diagrams

Contained within this document are the 2025 Pennsylvania Straight Line Diagrams (SLDs) for State Routes by county within a particular PennDOT district. At the end of each year, PennDOT takes a snapshot of its current SLD database and creates PDF files from the SLD snapshot. The SLDs are a graphical representation of State Routes (SRs) that PennDOT maintains. The information shown on the SLD is generated from data found in PennDOT's Roadway Management System (RMS) database. The data from RMS is constantly being updated to match actual roadway inventory data found on Pennsylvania's state highways. PennDOT's SR system is explained briefly in this document along with symbol definitions for each type of roadway feature or attribute found on the SLD. This PDF version of the SLD contains an individual county list of all state roads found in that county. The SRs found on the list are linked to the actual pages that show the individual SLDs. To find an SLD for a particular road that you want, simply point to that road on the SR index list and click on it to jump to the beginning page of that SLD.

If you have any questions or comments concerning information found in this document, please contact Ty Reed, Chief, Roadway Inventory and Testing Unit, Asset Management Division, Bureau of Operations, by calling (717) 787-7294.

Additional information on state owned highways is available from your local PENNDOT Engineering District Office, RMS Unit, RMS Coordinator.

Straight Line Diagram Disclaimer: This document is for informational purposes only and may be viewed by anyone. No part of the information contained in this document may be altered or redistributed without prior written consent of PENNDOT. Straight Line Diagram information is provided "as is" without warranty of any kind, either expressed or implied. This information could include technical inaccuracies or errors of omission. Changes may be made periodically to the information herein.

Copyright © 2024 by the Commonwealth of Pennsylvania. All rights reserved.



Asset Management Division

Mission Statement

To protect and preserve Pennsylvania's infrastructure by providing meaningful, timely, and accurate pavement and roadway management, design, standards, strategies, inventory and condition, as well as fair, consistent and efficient application of Commonwealth laws and regulations.

CUSTOMER SERVICE RATING FORM

Straight Line Diagram (SLD) – Customer Service Rating

As means to improve customer service, we would like you to rate the product/ service you have received, by circling a “grade” from “A” (excellent) to “E” (fail).

A B C D E

If your rating is not an “A,” please let us know what we could do better.

Name and Organization (optional)

Thank You.

(Fold along line, and tape or staple together before mailing)

(Cut along dashed line)

Bureau of Operations
Asset Management Division – PennDOT Annex
907 Elmerton Avenue
Harrisburg, PA 17110
ATTN: Ty Reed

PENNSYLVANIA DEPARTMENT OF TRANSPORTATION

Bureau of Operations, Asset Management Division

Location Referencing System (LRS) – Definitions, Uses & Testing

The Department's LRS, implemented in 1987, is the mechanism to designate the State highway network, to define roadway lengths, locations, and route connectivity, and to serve as the basis for the collection, storage, and integration of roadway information.

An LRS key is a unique series of numbers that identifies the location of each point or feature along a State route. The fourteen digit number is an integral part of the Roadway Management System (RMS) where roadway data is stored. 07/4016/0100/0857 is an example of an LRS key, which identifies County (CO) = 07, State Route (SR) = 4016, Segment (SEG) = 0100, and Offset = 0857.

County (CO)

Each of Pennsylvania's sixty-seven counties is identified by a number.

| Name | # | Name | # | Name | # | Name | # |
|------------|----|------------|----|----------------|----|--------------|----|
| Adams | 1 | Clinton | 18 | Lackawanna | 35 | Potter | 52 |
| Allegheny | 2 | Columbia | 19 | Lancaster | 36 | Schuylkill | 53 |
| Armstrong | 3 | Crawford | 20 | Lawrence | 37 | Snyder | 54 |
| Beaver | 4 | Cumberland | 21 | Lebanon | 38 | Somerset | 55 |
| Bedford | 5 | Dauphin | 22 | Lehigh | 39 | Sullivan | 56 |
| Berks | 6 | Delaware | 23 | Luzerne | 40 | Susquehanna | 57 |
| Blair | 7 | Elk | 24 | Lycoming | 41 | Tioga | 58 |
| Bradford | 8 | Erie | 25 | McKean | 42 | Union | 59 |
| Bucks | 9 | Fayette | 26 | Mercer | 43 | Venango | 60 |
| Butler | 10 | Forest | 27 | Mifflin | 44 | Warren | 61 |
| Cambria | 11 | Franklin | 28 | Monroe | 45 | Washington | 62 |
| Cameron | 12 | Fulton | 29 | Montgomery | 46 | Wayne | 63 |
| Carbon | 13 | Greene | 30 | Montour | 47 | Westmoreland | 64 |
| Centre | 14 | Huntingdon | 31 | Northampton | 48 | Wyoming | 65 |
| Chester | 15 | Indiana | 32 | Northumberland | 49 | York | 66 |
| Clarion | 16 | Jefferson | 33 | Perry | 50 | Philadelphia | 67 |
| Clearfield | 17 | Juniata | 34 | Pike | 51 | | |

State Route (SR)

State Routes (SR's) are identified by four-digit numbers. SR numbers are assigned as follows:

- | | |
|----------------------------------------------------------------------|-----------|
| 1. Traffic Routes: Routes designated as Interstates, US or PA Routes | 0001-0999 |
| 2. Quadrant Routes (Non-Traffic Routes) | 1001-4999 |
| 3. Relocated Traffic Routes | 6000-6999 |
| 4. Turned Back, Abandoned, or Null Routes | 7000-7999 |
| 5. Interchanges | 8001-8999 |
| 6. WYE's | 9101-9199 |
| 7. Rest Areas | 9201-9299 |
| 8. Truck Escape Ramps | 9301-9399 |
| 9. Others | 9401-9499 |
| 10. Park and Rides | 9501-9599 |

Even/Odd Convention: Even numbers are typically given to SR's in the East/West direction, and odd numbers to SR's that run North/South. This convention applies to Interstate Routes (except those that are Beltways or Spurs), and Quadrant Routes. This convention may or may not apply to PA or US Traffic Routes.

Hierarchy: If two or more traffic routes occupy the same section of roadway, the SR number is based on the "higher" type route, according to the following hierarchy. If the traffic routes are the same hierarchy class, then the SR number is assigned the lower numbered traffic route (Figure 1).

1. Interstates
2. U.S. Routes
3. PA Routes
4. Quadrant Routes

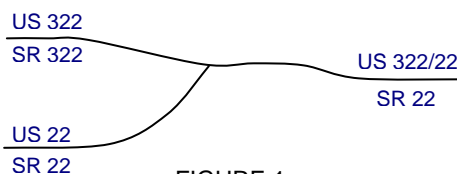


FIGURE 1

Other Numbering Conventions:

1. The first digit of a quadrant route is based on which quadrant of the county the route is located, as shown in the following diagram (Figure 2).
2. The last three digits of a Relocated Traffic Route are the same as the Traffic Route that was relocated.
3. Interchanges are numbered sequentially. Odd numbers are given to interchanges along SR's in the North/South direction; even numbers are given to interchanges along SR's in the East/West direction (Figure 3).
4. WYE's are given odd numbers if the connecting SR is odd numbered, and even numbers if the connecting SR is even numbered.
5. Rest Areas or Truck Escape Ramps are given odd numbers if they connect to the Southbound or Westbound side of an SR, and even numbers if they connect to the Northbound or Eastbound side.

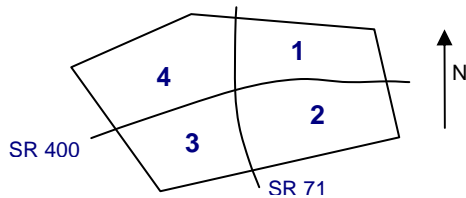


FIGURE 2

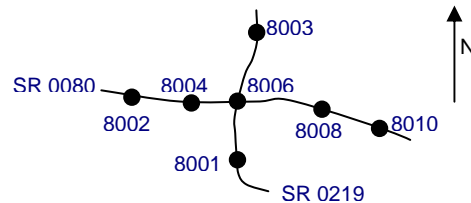


FIGURE 3

Segment (SEG)

State routes are divided into segments, which are approximately one-half mile long, and are identified by a four-digit number. Segment begin and end points are placed at physical features where possible. Segment numbers increase in the North or East direction, and typically by 10's (Figure 4). Segments are even numbered on undivided roadways, and in the Northbound or Eastbound direction of divided roadways. Segments are odd numbered in the Southbound or Westbound direction of divided roadways (Figure 5). Interstate segments are associated with the mile posts (Figure 6).

Undivided Roadways

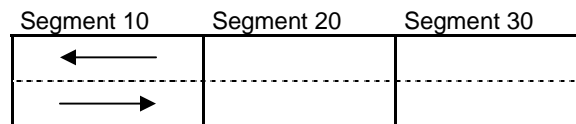


FIGURE 4

Divided Roadways

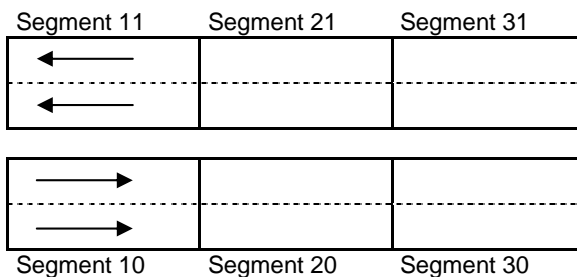


FIGURE 5

Interstate Roadways

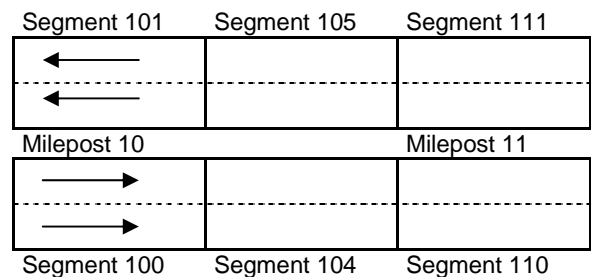


FIGURE 6

Turned Back, Abandoned, and Null Segments are given numbers in the range of 7000-7999. For two coinciding State routes, the route with "lower" hierarchy is "nulled."

Segment numbering restarts on Traffic Routes at County boundaries, except Interstates (Figure 7).

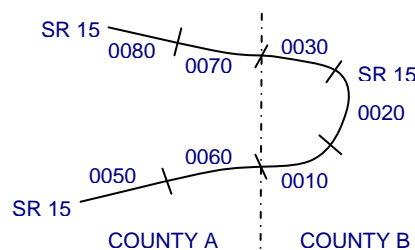


FIGURE 7

Offset

The offset, a subdivision of the segment, is the distance (in feet) from the beginning of the segment, expressed as a four-digit number. Offsets are measured in the increasing segment direction.

Segment Markers

Segment markers, which allow for easy identification of the LRS location on the State highway system, indicate the State route and segment number at the point that each segment is entered. If the beginning of a segment occurs at a physical feature, then the point of reference is at the physical feature and not the sign. At intersections, signs are used to identify beginning or ending State routes or segments.



Users of the LRS

Locations of all intersections, structures, and other points of interest are field verified and inventoried in the RMS. This information can be displayed on Straight Line Diagrams (SLD's) which can be viewed in the RMS, or hardcopy form. SLD books are refreshed and printed annually for distribution to the Department's District and County offices, as well as too many external entities.

A list of those within the Department that use the LRS to identify locations in the RMS and in the field includes personnel from the following organizations: Pavement Testing, County Maintenance, Traffic, Design, Surveys, Construction, Bridge, Permits, Crash Review, Planning and Programming, Posted & Bonded Roads, Tort Liability, and Emergency Management.

Users outside the Department include: County & Municipal governments, County 911, Planning Commissions, Federal Highway Administration, State & Local Police, Local Emergency Management, Delivery Services (UPS, Fed Ex, etc.), Fire Departments, Utility Companies, Contractors, and Consultants.

Without segment markers located in the field, all of these users would have to rely solely on the SLD, which would be extremely cumbersome at best and impossible for some.

Verification, QA & QC

In order to assure that LRS information is indicated properly in the RMS, on SLD's, and in the field, LRS Quality Assurance (QA) and Quality Commitment (QC) programs are performed each year. The Bureau of Operations, Asset Management Division, Roadway Inventory & Testing Unit (RITU) performs all Statewide QC testing. Field verification and QA is also performed by RITS, except in Engineering Districts 2-0, 11-0, and 12-0, where it is done "in-house." Each Engineering District is responsible for its own LRS completeness and maintenance with respect to the RMS.









































Twenty percent of each county is field tested annually as part of the QA program, and five percent of each county is tested for the annual QC program. The goal of the QC program is to maintain at least 90% accuracy between the RMS and the actual field locations of highway features. Annual QC ratings are developed and reported to the Engineering Districts.

Field testing is performed by two-person teams (a permanent employee that operates the test, and a temporary employee that drives the device) with the use of vans equipped with an on-board computer and a Data Measurement Subsystem. Testing is typically performed during the months of April through November.

Vehicle location and roadway features are displayed on the van's computer screen in SLD format, and the software accepts operator inputs verifying or modifying roadway feature locations, as well as comments. Though the system can function at greater speed, test speeds are typically less than 25 mph to ensure accuracy.

There are five categories of information that is verified and/or modified:

1. State Route Length
2. Segment Length
3. Roadway Geometry (lane count, pavement & shoulder types & widths)
4. Intersecting Feature Location (intersections & bridges)
5. Segment Marker Location

| | | | |
|-------------------------------------------------------------------------------------------------------------------|---------------------------------------------------------------------------------------------------------------------|--------------------------------------------------------------------------------------------------------------------|-------------------------------------------------------------------------------------------------------------------------------------------------------------------------------------------------------------------|
|  SEGMENT MARKER |  AHEAD LEFT INTER STATE OWNED |  RAILROAD CROSSING |  INTERSTATE MILEPOST |
|  TURNBACK |  AHEAD LEFT INTER NON-STATE |  RAILROAD OVER-PASS |  MFC BEGIN |
|  NULL |  AHEAD RIGHT INTE STATE OWNED |  OVER-PASS |  MUNICIPAL BOUNDARY |
|  UNDIVIDED HIGHWAY |  AHEAD RIGHT INTE NON-STATE |  BRIDGE END |  VILLAGE BEGIN |
|  PHYSICALLY DIVIDED |  BACK LEFT INTER STATE OWNED |  BRIDGE BEGIN | AH - LENGTH FORWARD TO NEXT SEGMENT BEGIN BK - LENGTH BACK WARD TO PREVIOUS SEGMENT BEGIN |
|  PAINT DIVIDED |  BACK LEFT INTER NON-STATE |  TUNNEL | |
|  INTERSECTION AHEAD |  BACK RIGHT INTER STATE OWNED |  SIGN STRUCTURE | MFC - MAINTENANCE FUNCTIONAL CLASS A = INTERSTATE B = EXPRESSWAY AND/OR PRINCIPLE ARTERIAL C = MINOR ARTERIAL D = COLLECTOR E = LOCAL ACCESS F = INTERCHANGE RAMP |
|  INTERSECTION BACK |  BACK RIGHT INTER NON-STATE |  P3 BRIDGE | |
|  REFERENCE AHEAD/BACK |  T-LEFT INTERSEC STATE OWNED |  RETAINING WALL | |
|  DIVIDED CONNECTOR |  T-LEFT INTERSEC NON-STATE |  BRIDGE/CULVERT UNDER FILL | NULL AND TURNBACK SEGMENTS ARE DISPLAYED IN THE DEPARTMENT'S ROADWAY MANAGEMENT SYSTEM (RMS) AS 100 FEET IN LENGTH. ACTUAL SEGMENT AND SECTION LENGTHS MAY VARY SIGNIFICANTLY |
|  CROSS INTERSEC STATE OWNED |  T-RIGHT INTERSEC STATE OWNED |  PIPE (STAMPP) | |
|  CROSS INTERSEC NON-STATE |  T-RIGHT INTERSEC NON-STATE |  ROTARY INTERSEC | |

STRAIGHT LINE DIAGRAM (SLD) ANNUAL REFRESH ATTRIBUTE KEY

PAGE 2 OF 2

[illegible]

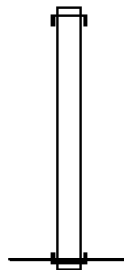
EXTRACT DATE: 11/25/2024 ROADWAY MANAGEMENT SYSTEM PAGE NUMBER: 865
 PRINT DATE: 11/26/2024 SLD COUNTY/SR - ANNUAL PRINT COUNTY: YORK
 DIR: N TOTAL LEN: .285 MI. DIST: 08-4 SR: 9203
 LEFT MUN: NEWBERRY T RIGHT MUN: NEWBERRY T

001503 FT

001503 FT
 INTER-AHD VFW OF US MEM HW
 0010/1503 (SR0083 SEG 0335/2628)

000000 FT

000000 FT 0 0 00000 0 00 0000+00
 NC ROADSIDE REST RD
 INTER-BK VFW OF US MEM HW
 (SR0083 SEG 0341/1466)
 MFC BEGIN = F
 0010/0000 LENGTH(AH 1503 BK 0000)



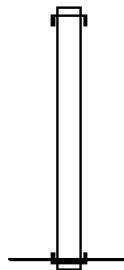
EXTRACT DATE: 11/25/2024 ROADWAY MANAGEMENT SYSTEM PAGE NUMBER: 864
 PRINT DATE: 11/26/2024 SLD COUNTY/SR - ANNUAL PRINT COUNTY: YORK
 DIR: B TOTAL LEN: .286 MI. DIST: 08-4 SR: 9202
 LEFT MUN: NEWBERRY T RIGHT MUN: NEWBERRY T

001512 FT

001512 FT
 INTER-AHD VFW OF US MEM HW
 0010/1512 (SR0083 SEG 0324/2301)

000000 FT

000000 FT 1 0 00000 0 00 0000+00
 NC ROADSIDE REST RD
 INTER-BK VFW OF US MEM HW
 (SR0083 SEG 0324/0825)
 MFC BEGIN = F
 0010/0000 LENGTH(AH 1512 BK 0000)



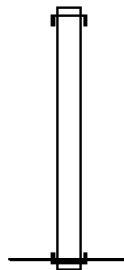
EXTRACT DATE: 11/25/2024 ROADWAY MANAGEMENT SYSTEM PAGE NUMBER: 863
 PRINT DATE: 11/26/2024 SLD COUNTY/SR - ANNUAL PRINT COUNTY: YORK
 DIR: N TOTAL LEN: .285 MI. DIST: 08-4 SR: 9201
 LEFT MUN: NEWBERRY T RIGHT MUN: NEWBERRY T

001505 FT

001505 FT
 INTER-AHD VFW OF US MEM HW
 0010/1505 (SR0083 SEG 0020/1935)

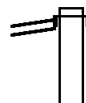
000000 FT

000000 FT 0 0 00000 0 00 0000+00
 NC WEIGH STATION RD
 INTER-BK VFW OF US MEM HW
 (SR0083 SEG 0020/0467)
 MFC BEGIN = F
 0010/0000 LENGTH(AH 1505 BK 0000)



EXTRACT DATE: 11/25/2024 ROADWAY MANAGEMENT SYSTEM PAGE NUMBER: 862
PRINT DATE: 11/26/2024 SLD COUNTY/SR - ANNUAL PRINT COUNTY: YORK
DIR: N TOTAL LEN: 1.082 MI. DIST: 08-4 SR: 8045
LEFT MUN: YORK CITY C RIGHT MUN: YORK CITY C


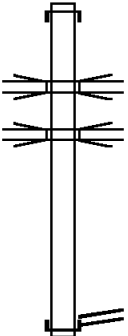
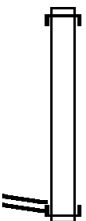
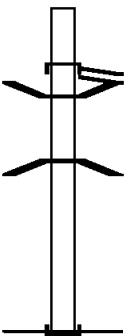
RAMP F RD
(SR8045 SEG 0010/1788) 005714 FT
0500/1067
004647 FT



005714 FT
INTER-AHD BUSINESS 83 RD
0500/1067 (SR3075 SEG 0020/0000)
004647 FT 0 0 00000 0 00 0000+00

EXTRACT DATE: 11/25/2024 ROADWAY MANAGEMENT SYSTEM PAGE NUMBER: 861
PRINT DATE: 11/26/2024 SLD COUNTY/SR - ANNUAL PRINT COUNTY: YORK

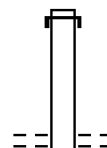
DIR: N TOTAL LEN: 1.082 MI. DIST: 08-4 SR: 8045
LEFT MUN: YORK CITY C RIGHT MUN: YORK CITY C

| | | |
|-----------------------------------------------|--------------------------------------------------------------------------------------|------------------------------------------------------------------------------------------------------------------------------------------------------------------------------------------------------------------------------------------------------------------------------------------------------------------------------------------------------------------------------------------|
| |  | NC RAMP G RD INTER-BK VFW OF US MEM HW (SR0083 SEG 0141/2242) 0500/0000 LENGTH(AH 1067 BK 1657) |
| |  | INTER-AHD VFW OF US MEM HW 0260/1657 (SR0083 SEG 0140/2151) RAMP F 0260/0883 OP ID 66/8045/0010/1000 I-83 NORTHBOUND 0260/0766 OP ID 66/0083/0140/1207 002990 FT 0 0 00000 0 00 0000+00 RAMP E RD (SR8045 SEG 0250/0000) NC RAMP H RD INTER-BK BUSINESS 83 RD (SR3075 SEG 0021/0000) 0260/0000 LENGTH(AH 1657 BK 1202) |
| 002990 FT |  | INTER-AHD VFW OF US MEM HW 0250/1202 (SR0083 SEG 0141/0511) 001788 FT 0 0 00000 0 00 0000+00 NC RAMP E RD INTER-BK BUSINESS 83 RD (SR3075 SEG 0021/0000) 0250/0000 LENGTH(AH 1202 BK 1788) |
| RAMP H RD (SR8045 SEG 0260/0000) 0250/0000 |  | INTER-AHD BUSINESS 83 RD (SR3075 SEG 0020/0000) RAMP G RD 0010/1788 (SR8045 SEG 0500/1067) 0010/1250 BMSSEN 66/8045/0010/1000 0 0 00000 0 00 0000+00 I-83 NB 0010/0679 BMSBG 66/8045/0010/1000 000000 FT 0 0 00000 0 00 0000+00 NC RAMP F RD INTER-BK VFW OF US MEM HW (SR0083 SEG 0140/0551) MFC BEGIN = F 0010/0000 LENGTH(AH 1788 BK 0000) |
| 000000 FT | | |

EXTRACT DATE: 11/25/2024 ROADWAY MANAGEMENT SYSTEM PAGE NUMBER: 860
 PRINT DATE: 11/26/2024 SLD COUNTY/SR - ANNUAL PRINT COUNTY: YORK
 DIR: E TOTAL LEN: .095 MI. DIST: 08-4 SR: 8043
 LEFT MUN: NEWBERRY T RIGHT MUN: NEWBERRY T

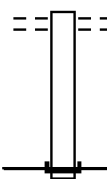
000499 FT

000247 FT



000499 FT
 INTER-AHD VFW OF US MEM HW
 0750/0252 (SR0083 SEG 0340/1025)
 000247 FT 1 0 00000 0 00 0000+00
 NC RAMP B RD
 ROBIN HOOD DR
 (T950)
 0750/0000 LENGTH(AH 0252 BK 0247)

000000 FT

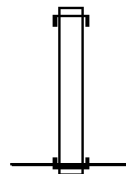


0010/0247 ROBIN HOOD DR
 (T950)
 000000 FT 0 0 00000 0 00 0000+00
 NC RAMP A RD
 INTER-BK VFW OF US MEM HW
 (SR0083 SEG 0334/2263)
 MFC BEGIN = F
 0010/0000 LENGTH(AH 0247 BK 0000)

EXTRACT DATE: 11/25/2024 ROADWAY MANAGEMENT SYSTEM PAGE NUMBER: 859
 PRINT DATE: 11/26/2024 SLD COUNTY/SR - ANNUAL PRINT COUNTY: YORK
 DIR: W TOTAL LEN: .028 MI. DIST: 08-4 SR: 8039
 LEFT MUN: YORK T RIGHT MUN: YORK T

000147 FT

000000 FT



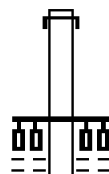
000147 FT
 INTER-AHD S QUEEN ST
 0010/0147 (SR0074 SEG 0590/1744)
 000000 FT 1 0 00216 2 00 0000+00
 NC RAMP A RD
 INTER-BK HOLLYWOOD DR
 (SR3023 SEG 0010/0825)
 MFC BEGIN = F
 0010/0000 LENGTH(AH 0147 BK 0000)

EXTRACT DATE: 11/25/2024 ROADWAY MANAGEMENT SYSTEM PAGE NUMBER: 858
PRINT DATE: 11/26/2024 SLD COUNTY/SR - ANNUAL PRINT COUNTY: YORK

DIR: S TOTAL LEN: .352 MI. DIST: 08-4 SR: 8037
LEFT MUN: FAIRVIEW T RIGHT MUN: FAIRVIEW T

001859 FT

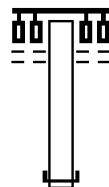
001434 FT



001859 FT
INTER-AHD VFW OF US MEM HW
0760/0425 (SR0083 SEG 0390/1960)
001434 FT 1 0 00333 2 46 0000+00
NC RAMP D RD
LIMEKILN RD
(T955)

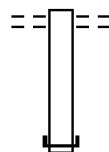
5 0760/0000 LENGTH(AH 0425 BK 0410)

001024 FT



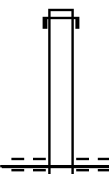
LIMEKILN RD
(T955)
0750/0410
001024 FT 1 0 00333 2 48 0000+00
NC RAMP C RD
INTER-BK VFW OF US MEM HW
(SR0083 SEG 0390/1817)
5 0750/0000 LENGTH(AH 0410 BK 0528)

000496 FT



LIMEKILN RD
(T955)
0510/0528
000496 FT 1 0 00333 2 45 0000+00
NC RAMP B RD
INTER-BK VFW OF US MEM HW
(SR0083 SEG 0391/1967)
5 0510/0000 LENGTH(AH 0528 BK 0496)

000000 FT



INTER-AHD VFW OF US MEM HW
0500/0496 (SR0083 SEG 0391/1769)
000000 FT 1 0 00333 2 00 0000+00
NC RAMP A RD
LIMEKILN RD
(T955)
MFC BEGIN = F
5 0500/0000 LENGTH(AH 0496 BK 0000)

EXTRACT DATE: 11/25/2024 ROADWAY MANAGEMENT SYSTEM PAGE NUMBER: 857
PRINT DATE: 11/26/2024 SLD COUNTY/SR - ANNUAL PRINT COUNTY: YORK

DIR: S TOTAL LEN: .417 MI. DIST: 08-4 SR: 8035
LEFT MUN: FAIRVIEW T RIGHT MUN: FAIRVIEW T

002201 FT

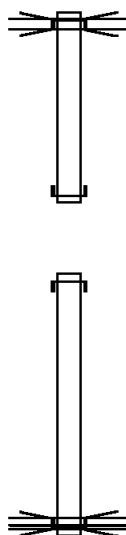
002201 FT
INTER-AHD TURNPIKE RAMP RD
(TNPK)
I-83 NB
0260/1058 OP ID 66/0083/0390/0561

001143 FT

001143 FT 1 0 00000 0 00 0000+00
NC RAMP E RD
INTER-BK VFW OF US MEM HW
(SR0083 SEG 0391/0381)
0260/0000 LENGTH(AH 1058 BK 1143)

000000 FT

INTER-AHD VFW OF US MEM HW
0250/1143 (SR0083 SEG 0391/0000)
000000 FT 1 0 00000 0 00 0000+00
I-83 NB
OP ID 66/0083/0390/0561
NC RAMP G RD
INTER-BK TURNPIKE RAMP RD
(TNPK)
MFC BEGIN = F
0250/0000 LENGTH(AH 1143 BK 0000)



EXTRACT DATE: 11/25/2024 ROADWAY MANAGEMENT SYSTEM PAGE NUMBER: 856
PRINT DATE: 11/26/2024 SLD COUNTY/SR - ANNUAL PRINT COUNTY: YORK

DIR: E TOTAL LEN: .668 MI. DIST: 08-4 SR: 8033
LEFT MUN: FAIRVIEW T RIGHT MUN: FAIRVIEW T

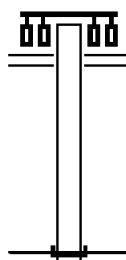
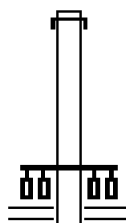
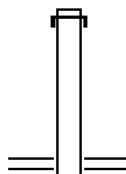
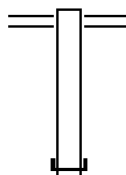
003528 FT

002772 FT

001988 FT

000982 FT

000000 FT



003528 FT LEWISBERRY RD
0260/0756 (SR0114 SEG 0100/2675)
002772 FT 1 0 00333 2 36 0000+00
NC RAMP U RD
INTER-BK VFW OF US MEM HW
(SR0083 SEG 0385/1275)
0260/0000 LENGTH(AH 0756 BK 0784)

INTER-AHD VFW OF US MEM HW
0250/0784 (SR0083 SEG 0385/1082)
001988 FT 1 0 00333 2 35 0000+00
NC RAMP T RD
LEWISBERRY RD
(SR0114 SEG 0100/2657)
0250/0000 LENGTH(AH 0784 BK 1006)

INTER-AHD VFW OF US MEM HW
0020/1006 (SR0083 SEG 0384/1446)
000982 FT 1 0 00333 2 38 0000+00
NC RAMP W RD
LEWISBERRY RD
(SR0114 SEG 0110/0951)
0020/0000 LENGTH(AH 1006 BK 0982)

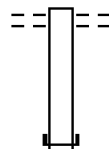
LEWISBERRY RD
(SR0114 SEG 0110/0972)
0010/0982
000000 FT 1 0 00333 2 37 0000+00
NC RAMP V RD
INTER-BK VFW OF US MEM HW
(SR0083 SEG 0384/1263)
MFC BEGIN = F
0010/0000 LENGTH(AH 0982 BK 0000)

EXTRACT DATE: 11/25/2024 ROADWAY MANAGEMENT SYSTEM PAGE NUMBER: 855
PRINT DATE: 11/26/2024 SLD COUNTY/SR - ANNUAL PRINT COUNTY: YORK

DIR: N TOTAL LEN: .156 MI. DIST: 08-4 SR: 8031
LEFT MUN: FAIRVIEW T RIGHT MUN: FAIRVIEW T

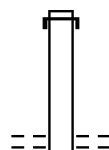
000826 FT

000677 FT



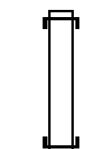
000826 FT PLEASANT RD
0260/0149 (T970)
000677 FT 1 0 00333 2 41 0000+00
NC RAMP C RD
INTER-BK VFW OF US MEM HW
(SR0083 SEG 0375/1469)
0260/0000 LENGTH(AH 0149 BK 0153)

000524 FT



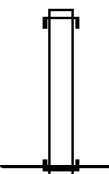
INTER-AHD VFW OF US MEM HW
0250/0153 (SR0083 SEG 0375/1348)
000524 FT 1 0 00333 2 42 0000+00
NC RAMP D RD
PLEASANT RD
(T970)
0250/0000 LENGTH(AH 0153 BK 0231)

000293 FT



INTER-AHD VFW OF US MEM HW
0020/0231 (SR0083 SEG 0374/1327)
000293 FT 1 0 00333 2 39 0000+00
NC RAMP A RD
INTER-BK EVERGREEN RD
(T970)
0020/0000 LENGTH(AH 0231 BK 0293)

000000 FT



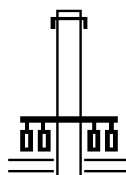
INTER-AHD EVERGREEN RD
0010/0293 (T970)
000000 FT 1 0 00333 2 40 0000+00
NC RAMP B RD
INTER-BK VFW OF US MEM HW
(SR0083 SEG 0374/1176)
MFC BEGIN = F
0010/0000 LENGTH(AH 0293 BK 0000)

EXTRACT DATE: 11/25/2024 ROADWAY MANAGEMENT SYSTEM PAGE NUMBER: 854
PRINT DATE: 11/26/2024 SLD COUNTY/SR - ANNUAL PRINT COUNTY: YORK

DIR: E TOTAL LEN: .402 MI. DIST: 08-4 SR: 8029
LEFT MUN: FAIRVIEW T RIGHT MUN: FAIRVIEW T

002123 FT

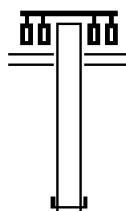
001660 FT



002123 FT
INTER-AHD VFW OF US MEM HW
0510/0463 (SR0083 SEG 0361/0206)
001660 FT 1 0 00333 2 30 0000+00
NC RAMP Q RD
FISHING CREEK RD
(SR0262 SEG 0060/0000)

5 0510/0000 LENGTH(AH 0463 BK 0624)

001036 FT



FISHING CREEK RD
(SR0262 SEG 0060/0000)

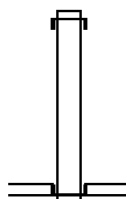
0500/0624

001036 FT 1 0 00333 2 29 0000+00
NC RAMP R RD

INTER-BK VFW OF US MEM HW
(SR0083 SEG 0361/0627)

5 0500/0000 LENGTH(AH 0624 BK 0460)

000576 FT



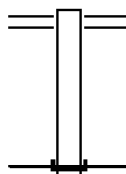
INTER-AHD VFW OF US MEM HW
0020/0460 (SR0083 SEG 0354/2016)
000576 FT 1 0 00333 2 28 0000+00
NC RAMP P RD

FISHING CREEK RD
(SR0262 SEG 0060/1147)

INTER-BK LOCUST RD
(TWP)

5 0020/0000 LENGTH(AH 0460 BK 0576)

000000 FT



FISHING CREEK RD
0010/0576 (SR0262 SEG 0060/1147)
000000 FT 1 0 00333 2 27 0000+00
NC RAMP O RD

INTER-BK VFW OF US MEM HW
(SR0083 SEG 0354/1650)

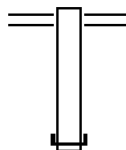
MFC BEGIN = F

5 0010/0000 LENGTH(AH 0576 BK 0000)

EXTRACT DATE: 11/25/2024 ROADWAY MANAGEMENT SYSTEM PAGE NUMBER: 853
PRINT DATE: 11/26/2024 SLD COUNTY/SR - ANNUAL PRINT COUNTY: YORK


DIR: N TOTAL LEN: .195 MI. DIST: 08-4 SR: 8027
LEFT MUN: FAIRVIEW T RIGHT MUN: FAIRVIEW T

001027 FT
000824 FT




001027 FT SALEM RD
0762/0203 (SR1007 SEG 0010/0227)
000824 FT 0 0 00000 0 00 0000+00
NC RAMP M RD
INTER-BK VFW OF US MEM HW
(SR0083 SEG 0350/0655)
0762/0000 LENGTH(AH 0203 BK 0105)

000719 FT



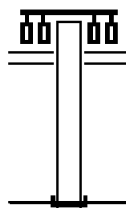
INTER-AHD VFW OF US MEM HW
0752/0105 (SR0083 SEG 0350/2253)
000719 FT 0 0 00000 0 00 0000+00
NC RAMP N RD
INTER-BK SALEM RD
(SR1007 SEG 0010/1620)
0752/0000 LENGTH(AH 0105 BK 0204)

000515 FT



INTER-AHD VFW OF US MEM HW
0260/0204 (SR0083 SEG 0345/0297)
000515 FT 1 0 00333 2 31 0000+00
NC RAMP K RD
INTER-BK YORKTOWN RD
(SR4007 SEG 0010/0000)
0260/0000 LENGTH(AH 0204 BK 0515)

000000 FT



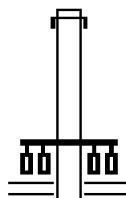
YORKTOWN RD
(SR4007 SEG 0014/0000)
0250/0515
000000 FT 1 0 00333 2 32 0000+00
NC RAMP L RD
INTER-BK VFW OF US MEM HW
(SR0083 SEG 0345/2208)
MFC BEGIN = F
0250/0000 LENGTH(AH 0515 BK 0000)

EXTRACT DATE: 11/25/2024 ROADWAY MANAGEMENT SYSTEM PAGE NUMBER: 852
PRINT DATE: 11/26/2024 SLD COUNTY/SR - ANNUAL PRINT COUNTY: YORK

DIR: N TOTAL LEN: .364 MI. DIST: 08-4 SR: 8025
LEFT MUN: NEWBERRY T RIGHT MUN: NEWBERRY T

001923 FT

001195 FT

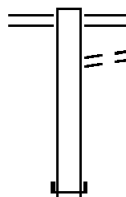


001923 FT
INTER-AHD VFW OF US MEM HW
0750/0728 (SR0083 SEG 0334/0447)

001195 FT 1 0 00333 2 21 0000+00
NC RAMP G RD
OLD TRAIL RD
(SR0392 SEG 0040/0375)

5 0750/0000 LENGTH(AH 0728 BK 0357)

000838 FT



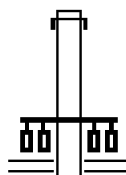
0260/0357 OLD TRAIL RD
(SR4053 SEG 0010/0744)
TO 4053/0010 SH
(CONN)

0260/0236
000838 FT 1 0 00333 2 19 0000+00
NC RAMP F RD

INTER-BK VFW OF US MEM HW
(SR0083 SEG 0331/1743)

5 0260/0000 LENGTH(AH 0357 BK 0343)

000495 FT

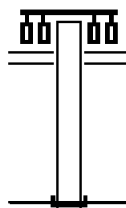


INTER-AHD VFW OF US MEM HW
0250/0343 (SR0083 SEG 0331/1568)
000495 FT 1 0 00333 2 18 0000+00
NC RAMP E RD

OLD TRAIL RD
(SR4053 SEG 0010/0724)

5 0250/0000 LENGTH(AH 0343 BK 0495)

000000 FT



OLD TRAIL RD
(SR0392 SEG 0040/0375)

0010/0495
NC RAMP D RD
000000 FT 1 0 00000 0 00 0000+00
INTER-BK VFW OF US MEM HW
(SR0083 SEG 0330/1860)

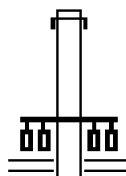
MFC BEGIN = F
5 0010/0000 LENGTH(AH 0495 BK 0000)

EXTRACT DATE: 11/25/2024 ROADWAY MANAGEMENT SYSTEM PAGE NUMBER: 851
PRINT DATE: 11/26/2024 SLD COUNTY/SR - ANNUAL PRINT COUNTY: YORK

DIR: E TOTAL LEN: .351 MI. DIST: 08-4 SR: 8023
LEFT MUN: NEWBERRY T RIGHT MUN: NEWBERRY T

001851 FT

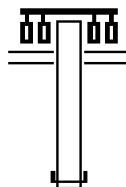
001300 FT



001851 FT
INTER-AHD VFW OF US MEM HW
0750/0551 (SR0083 SEG 0320/0592)
001300 FT 1 0 00333 2 05 0000+00
NC RAMP D RD
OLD TRAIL RD
(SR0382 SEG 0110/1406)

0750/0000 LENGTH(AH 0551 BK 0354)

000946 FT



OLD TRAIL RD
(SR0382 SEG 0120/0267)
0500/0354
000946 FT 1 0 00333 2 03 0000+00
NC RAMP B RD
INTER-BK VFW OF US MEM HW
(SR0083 SEG 0321/0540)
0500/0000 LENGTH(AH 0354 BK 0473)

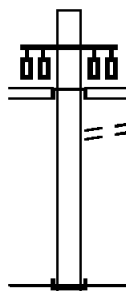
000473 FT



INTER-AHD VFW OF US MEM HW
0250/0473 (SR0083 SEG 0315/2322)
FROM 0382/0120 SH
0250/0083 (CONN)
000473 FT 1 0 00333 2 02 0000+00
NC RAMP A RD
OLD TRAIL RD
(SR0382 SEG 0120/0267)

0250/0000 LENGTH(AH 0473 BK 0473)

000000 FT



INTER-AHD PINES RD
(SR1009 SEG 0010/0000)
OLD TRAIL RD
(SR0382 SEG 0110/1278)

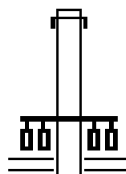
0010/0473 TO 0382/0110 SH
(CONN)
0010/0398
000000 FT 1 0 00333 2 04 0000+00
NC RAMP C RD
INTER-BK VFW OF US MEM HW
(SR0083 SEG 0314/2054)
MFC BEGIN = F
0010/0000 LENGTH(AH 0473 BK 0000)

EXTRACT DATE: 11/25/2024 ROADWAY MANAGEMENT SYSTEM PAGE NUMBER: 850
PRINT DATE: 11/26/2024 SLD COUNTY/SR - ANNUAL PRINT COUNTY: YORK

DIR: N TOTAL LEN: .463 MI. DIST: 08-4 SR: 8021
LEFT MUN: CONEWAGO T RIGHT MUN: CONEWAGO T

002447 FT

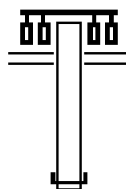
002044 FT



002447 FT
INTER-AHD VFW OF US MEM HW
0750/0403 (SR0083 SEG 0280/1576)
002044 FT 1 0 00333 2 17 0000+00
NC RAMP D RD
SUSQUEHANNA TR
(SR0297 SEG 0030/0406)

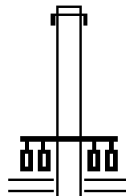
0750/0000 LENGTH(AH 0403 BK 0523)

001521 FT



SUSQUEHANNA TR
(SR0297 SEG 0030/0000)
0500/0523
001521 FT 1 0 00333 2 16 0000+00
NC RAMP C RD
INTER-BK VFW OF US MEM HW
(SR0083 SEG 0281/1502)
0500/0000 LENGTH(AH 0523 BK 0689)

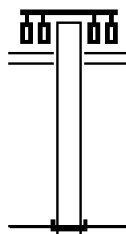
000832 FT



INTER-AHD VFW OF US MEM HW
0250/0689 (SR0083 SEG 0281/0256)
000832 FT 1 0 00333 2 14 0000+00
NC RAMP A RD
SUSQUEHANNA TR
(SR0297 SEG 0020/2402)

0250/0000 LENGTH(AH 0689 BK 0832)

000000 FT



SUSQUEHANNA TR
(SR0297 SEG 0030/0327)
0010/0832
000000 FT 1 0 00333 2 15 0000+00
NC RAMP B RD
INTER-BK VFW OF US MEM HW
(SR0083 SEG 0280/0319)
MFC BEGIN = F
0010/0000 LENGTH(AH 0832 BK 0000)

EXTRACT DATE: 11/25/2024 ROADWAY MANAGEMENT SYSTEM PAGE NUMBER: 849
PRINT DATE: 11/26/2024 SLD COUNTY/SR - ANNUAL PRINT COUNTY: YORK

DIR: E TOTAL LEN: .591 MI. DIST: 08-4 SR: 8019
LEFT MUN: MANCHESTER T RIGHT MUN: MANCHESTER T

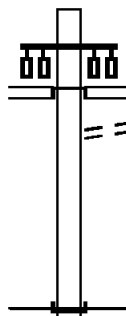
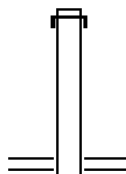
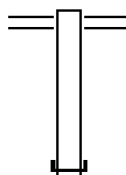
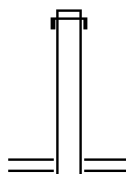
003121 FT

002511 FT

001784 FT

000922 FT

000000 FT



003121 FT
INTER-AHD VFW OF US MEM HW
0510/0610 (SR0083 SEG 0235/1774)
002511 FT 1 0 00333 2 12 0000+00
NC RAMP H RD
CHURCH RD
(SR0238 SEG 0140/1095)
0510/0000 LENGTH(AH 0610 BK 0727)

0500/0727 CHURCH RD
(SR0238 SEG 0140/1095)
001784 FT 0 0 00000 0 00 0000+00
NC RAMP G RD
INTER-BK VFW OF US MEM HW
(SR0083 SEG 0235/2065)
0500/0000 LENGTH(AH 0727 BK 0862)

INTER-AHD VFW OF US MEM HW
0020/0862 (SR0083 SEG 0234/1107)
000922 FT 1 0 00333 2 11 0000+00
NC RAMP F RD
CHURCH RD
(SR0238 SEG 0140/2132)
0020/0000 LENGTH(AH 0862 BK 0922)

INTER-AHD BOARD RD
(SR1031 SEG 0010/0000)
CHURCH RD
(SR0238 SEG 0140/2132)
0010/0922 TO 0238/0140 SH
0010/0732 (CONN)
000000 FT 1 0 00333 2 10 0000+00
NC RAMP E RD
INTER-BK VFW OF US MEM HW
(SR0083 SEG 0234/0864)
MFC BEGIN = F
0010/0000 LENGTH(AH 0922 BK 0000)

EXTRACT DATE: 11/25/2024 ROADWAY MANAGEMENT SYSTEM PAGE NUMBER: 848
PRINT DATE: 11/26/2024 SLD COUNTY/SR - ANNUAL PRINT COUNTY: YORK
DIR: N TOTAL LEN: .648 MI. DIST: 08-4 SR: 8017
LEFT MUN: MANCHESTER T RIGHT MUN: MANCHESTER T

003419 FT

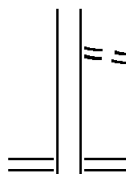


003419 FT
INTER-AHD VFW OF US MEM HW
0750/0850 (SR0083 SEG 0220/1100)

EXTRACT DATE: 11/25/2024 ROADWAY MANAGEMENT SYSTEM PAGE NUMBER: 847
PRINT DATE: 11/26/2024 SLD COUNTY/SR - ANNUAL PRINT COUNTY: YORK

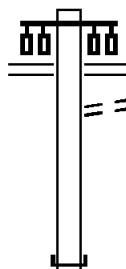
DIR: N TOTAL LEN: .648 MI. DIST: 08-4 SR: 8017
LEFT MUN: MANCHESTER T RIGHT MUN: MANCHESTER T

002569 FT



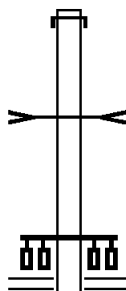
0750/0145 FROM 0181/0030 SH
002569 FT (CONN)
NC RAMP E RD 0 0 00000 0 00 0000+00
GEORGE ST
(SR0181 SEG 0030/1126)
0750/0000 LENGTH(AH 0850 BK 0873)

001696 FT



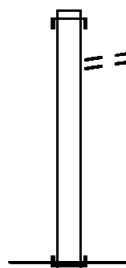
GEORGE ST
(SR0181 SEG 0021/0497)
(SR0181 SEG 0020/0463)
0500/0873 TO 4046/0010 SH
0500/0680 (CONN)
001696 FT 1 0 00333 2 09 0000+00
NC RAMP C RD
INTER-BK VFW OF US MEM HW
(SR0083 SEG 0215/1808)
0500/0000 LENGTH(AH 0873 BK 0680)

001016 FT



INTER-AHD VFW OF US MEM HW
0250/0680 (SR0083 SEG 0215/0247)
TRIB/CODORUS
STRUCTURE LENGTH 10 FT
0250/0047 BMSID 66/8017/0250/0100
001016 FT 1 0 00333 2 08 0000+00
NC RAMP D RD
GEORGE ST
(SR0181 SEG 0021/0497)
(SR0181 SEG 0020/0463)
0250/0000 LENGTH(AH 0680 BK 1016)

000000 FT




INTER-AHD GEORGE ST
0010/1016 (SR0181 SEG 0020/1177)
TO 0181/0020 SH
0010/0926 (CONN)
000000 FT 1 0 00333 2 06 0000+00
NC RAMP A RD
INTER-BK VFW OF US MEM HW
(SR0083 SEG 0214/0488)
MFC BEGIN = F
0010/0000 LENGTH(AH 1016 BK 0000)

EXTRACT DATE: 11/25/2024 ROADWAY MANAGEMENT SYSTEM PAGE NUMBER: 846
PRINT DATE: 11/26/2024 SLD COUNTY/SR - ANNUAL PRINT COUNTY: YORK
DIR: E TOTAL LEN: .899 MI. DIST: 08-4 SR: 8015
LEFT MUN: MANCHESTER T RIGHT MUN: MANCHESTER T

004746 FT

003831 FT



004746 FT
INTER-AHD ARSENAL RD
0762/0915 (SR0030 SEG 0341/1561)

003831 FT 0 0 00000 0 00 0000+00
NC RAMP V RD
INTER-BK VFW OF US MEM HW
(SR0083 SEG 0210/1157)
5 0762/0000 LENGTH(AH 0915 BK 1277)

EXTRACT DATE: 11/25/2024 ROADWAY MANAGEMENT SYSTEM PAGE NUMBER: 845
PRINT DATE: 11/26/2024 SLD COUNTY/SR - ANNUAL PRINT COUNTY: YORK

DIR: E TOTAL LEN: .899 MI.
LEFT MUN: MANCHESTER T

DIST: 08-4 SR: 8015
RIGHT MUN: MANCHESTER T

002554 FT

INTER-AHD VFW OF US MEM HW
0752/1277 (SR0083 SEG 0210/1642)

002554 FT 0 0 00000 0 00 0000+00
NC RAMP W RD
INTER-BK ARSENAL RD
(SR0030 SEG 0351/0000)
S 0752/0000 LENGTH(AH 1277 BK 0754)

001800 FT

INTER-AHD VFW OF US MEM HW
0500/0754 (SR0083 SEG 0211/1465)

001800 FT 1 0 00789 2 30 0000+00
NC RAMP U RD
INTER-BK ARSENAL RD
(SR0030 SEG 0341/0920)
S 0500/0000 LENGTH(AH 0754 BK 0621)

001179 FT

INTER-AHD ARSENAL RD
0260/0621 (SR0030 SEG 0340/1113)

001179 FT 1 0 00789 2 29 0000+00
NC RAMP Y RD
INTER-BK VFW OF US MEM HW
(SR0083 SEG 0211/0532)
S 0260/0000 LENGTH(AH 0621 BK 0796)

000383 FT

INTER-AHD VFW OF US MEM HW
0250/0796 (SR0083 SEG 0211/0230)

000383 FT 1 0 00789 2 28 0000+00
NC RAMP Z RD
INTER-BK ARSENAL RD
(SR0030 SEG 0340/0967)
S 0250/0000 LENGTH(AH 0796 BK 0383)

000000 FT

INTER-AHD ARSENAL RD
0010/0383 (SR0030 SEG 0350/0000)

000000 FT 1 0 00789 2 31 0000+00
NC RAMP X RD
INTER-BK VFW OF US MEM HW
(SR0083 SEG 0210/0317)
MFC BEGIN = F
S 0010/0000 LENGTH(AH 0383 BK 0000)

EXTRACT DATE: 11/25/2024 ROADWAY MANAGEMENT SYSTEM PAGE NUMBER: 844
PRINT DATE: 11/26/2024 SLD COUNTY/SR - ANNUAL PRINT COUNTY: YORK

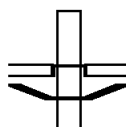
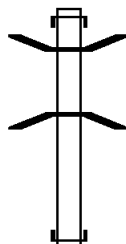
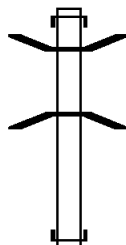
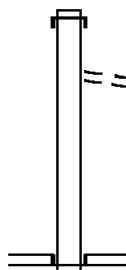
DIR: E TOTAL LEN: .835 MI. DIST: 08-4 SR: 8013
LEFT MUN: SPRINGETTSBURY T RIGHT MUN: SPRINGETTSBURY T

004409 FT

003926 FT

003336 FT

002857 FT



004409 FT
INTER-AHD VFW OF US MEM HW
0750/0483 (SR0083 SEG 0190/0000)
FROM 2003/0011 SH
(CONN)
0750/0057 1 0 00789 2 20 0000+00
003926 FT NC RAMP P RD
NORTH HILLS RD
(SR2003 SEG 0010/0638)
(SR2003 SEG 0011/0638)
INTER-BK PHILADELPHIA ST
(T995)
5 0750/0000 LENGTH(AH 0483 BK 0590)

INTER-AHD VFW OF US MEM HW
0512/0590 (SR0083 SEG 0185/2048)
0512/0487 BMSSEN 66/8013/0500/0516
0 0 00000 0 0 0000+00
MILL CREEK
0512/0413 BMSBG 66/8013/0500/0516
003336 FT 0 0 00000 0 00 0000+00
NC RAMP M RD
INTER-BK MARKET ST
(SR0462 SEG 0101/2301)
5 0512/0000 LENGTH(AH 0590 BK 0479)


INTER-AHD PHILADELPHIA ST
0502/0479 (SR3025 SEG 0022/1997)
0502/0249 BMSSEN 66/8013/0510/0220
1 0 00789 2 18 0001+27
MILL CREEK
0502/0160 BMSBG 66/8013/0510/0220
002857 FT 0 0 00000 0 00 0000+00
NC RAMP N RD
INTER-BK VFW OF US MEM HW
(SR0083 SEG 0191/0243)
5 0502/0000 LENGTH(AH 0479 BK 0392)

INTER-AHD ELMWOOD BL
(TWP)
BELMONT ST
0260/0392 (SR3027 SEG 0010/0127)
0260/0131 BMSSEN 66/8013/0260/0167
1 0 00789 2 18 0000+00

EXTRACT DATE: 11/25/2024 ROADWAY MANAGEMENT SYSTEM PAGE NUMBER: 843
PRINT DATE: 11/26/2024 SLD COUNTY/SR - ANNUAL PRINT COUNTY: YORK

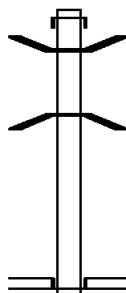
DIR: E TOTAL LEN: .835 MI. DIST: 08-4 SR: 8013
LEFT MUN: SPRING GARDEN T RIGHT MUN: SPRING GARDEN T

002465 FT




MILL CREEK
0260/0046 BMSBG 66/8013/0260/0167
002465 FT 1 0 00789 2 18 0000+00
NC RAMP S RD
INTER-BK VFW OF US MEM HW
(SR0083 SEG 0185/1154)
0260/0000 LENGTH(AH 0392 BK 0446)

002019 FT



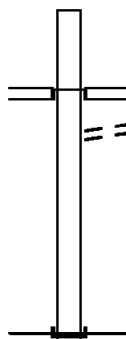
INTER-AHD VFW OF US MEM HW
0250/0446 (SR0083 SEG 0185/0905)
0250/0376 BMSBG 66/8013/0250/0341
1 0 00789 2 19 0000+00
MILL CREEK
0250/0281 BMSBG 66/8013/0250/0341
002019 FT 1 0 00789 2 19 0000+00
NC RAMP T RD
BELMONT ST
(SR3027 SEG 0010/0061)
INTER-BK ELMWOOD BL
(TWP)
0250/0000 LENGTH(AH 0446 BK 0955)

001064 FT



INTER-AHD VFW OF US MEM HW
0020/0955 (SR0083 SEG 0184/0938)
001064 FT 1 0 00789 2 17 0000+00
NC RAMP Q RD
INTER-BK MARKET ST
(SR0462 SEG 0100/2695)
0020/0000 LENGTH(AH 0955 BK 1064)

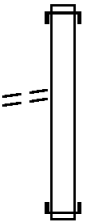
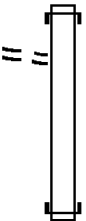
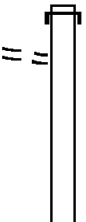
000000 FT



INTER-AHD NORTH HILLS RD
(SR2003 SEG 0010/0000)
MARKET ST
0010/1064 (SR0462 SEG 0111/0000)
(SR0462 SEG 0110/0000)
TO 0462/0110 SH
0010/0990 (CONN)
000000 FT 1 0 00789 2 16 0000+00
NC RAMP R RD
INTER-BK VFW OF US MEM HW
(SR0083 SEG 0184/0552)
MFC BEGIN = F
0010/0000 LENGTH(AH 1064 BK 0000)

EXTRACT DATE: 11/25/2024 ROADWAY MANAGEMENT SYSTEM PAGE NUMBER: 842
PRINT DATE: 11/26/2024 SLD COUNTY/SR - ANNUAL PRINT COUNTY: YORK

DIR: S TOTAL LEN: .650 MI. DIST: 08-4 SR: 8012
LEFT MUN: HELLAM T RIGHT MUN: HELLAM T

| | | | |
|-----------------------------|------------------------|--------------------------------------------------------------------------------------|-------------------------------------------------------------------------------------------------------------------------------------------------------------------------------------------------------------------------------|
| FROM 1016/0030 SH (CONN) | 003399 FT |  | 003399 FT INTER-AHD LOUCKS RD 0750/0779 (SR0030 SEG 0540/0805) |
| | 0750/0125 002620 FT |  | 002620 FT 1 0 01069 2 12 0000+00 NC RAMP B RD INTER-BK COOL SPRINGS RD (SR1016 SEG 0030/1770) 5 0750/0000 LENGTH(AH 0810 BK 0835) |
| TO 1016/0030 SH (CONN) | 0500/0733 001785 FT |  | INTER-AHD COOL SPRINGS RD 0500/0835 (SR1016 SEG 0030/0972) 001785 FT 1 0 01069 2 13 0000+00 NC RAMP C RD INTER-BK LOUCKS RD (SR0030 SEG 0541/0718) 5 0500/0000 LENGTH(AH 0835 BK 0812) |
| FROM 1016/0030 SH (CONN) | 0250/0116 000973 FT |  | INTER-AHD LOUCKS RD 0250/0812 (SR0030 SEG 0531/2456) 000973 FT 1 0 01069 2 14 0000+00 NC RAMP D RD INTER-BK COOL SPRINGS RD (SR1016 SEG 0030/0972) 5 0250/0000 LENGTH(AH 0812 BK 0973) |
| TO 1016/0030 SH (CONN) | 0010/0849 000000 FT |  | INTER-AHD COOL SPRINGS RD 0010/0973 (SR1016 SEG 0030/1763) 000000 FT 1 0 01069 2 11 0000+00 NC RAMP A RD INTER-BK LOUCKS RD (SR0030 SEG 0530/2496) MFC BEGIN = F 5 0010/0000 LENGTH(AH 0973 BK 0000) |

EXTRACT DATE: 11/25/2024 ROADWAY MANAGEMENT SYSTEM PAGE NUMBER: 841
PRINT DATE: 11/26/2024 SLD COUNTY/SR - ANNUAL PRINT COUNTY: YORK

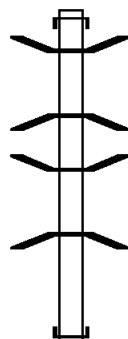
DIR: N TOTAL LEN: 1.092 MI. DIST: 08-4 SR: 8011
LEFT MUN: SPRINGETTSBURY T RIGHT MUN: SPRINGETTSBURY T

005767 FT

005022 FT

004420 FT

003142 FT



005767 FT
INTER-AHD VFW OF US MEM HW
0750/0745 (SR0083 SEG 0174/1271)
005022 FT 1 0 00789 2 13 0000+00
NC RAMP J RD
INTER-BK MOUNT ROSE AV
(SR0124 SEG 0041/0382)
S 0750/0000 LENGTH(AH 0745 BK 0602)

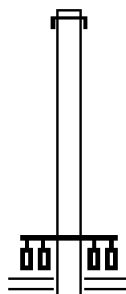
INTER-AHD MOUNT ROSE AV
0500/0602 (SR0124 SEG 0031/0930)
004420 FT 1 0 00789 2 14 0000+00
NC RAMP I RD
INTER-BK VFW OF US MEM HW
(SR0083 SEG 0175/1346)
S 0500/0000 LENGTH(AH 0602 BK 1278)

INTER-AHD MOUNT ROSE AV
0260/1278 (SR0124 SEG 0030/0679)
0260/1233 BMSBN 66/8011/0260/1181
0 0 00000 0 00 0000+00
MILL CREEK
0260/1181 BMSBG 66/8011/0260/1181
0260/0387 BMSBN 66/8011/0260/0313
0 0 00000 0 00 0000+00
MILL CREEK
0260/0313 BMSBG 66/8011/0260/0313
003142 FT 0 0 00000 0 00 0000+00
NC RAMP M RD
INTER-BK VFW OF US MEM HW
(SR0083 SEG 0175/0086)

EXTRACT DATE: 11/25/2024 ROADWAY MANAGEMENT SYSTEM PAGE NUMBER: 840
PRINT DATE: 11/26/2024 SLD COUNTY/SR - ANNUAL PRINT COUNTY: YORK

DIR: N TOTAL LEN: 1.092 MI. DIST: 08-4 SR: 8011
LEFT MUN: SPRINGETTSBURY T RIGHT MUN: SPRINGETTSBURY T

001194 FT



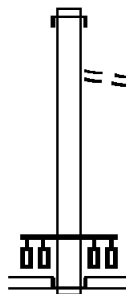
0260/0000 LENGTH(AH 1278 BK 1948)

INTER-AHD VFW OF US MEM HW
0252/1948 (SR0083 SEG 0171/1562)

001194 FT 0 0 00000 0 00 0000+00
NC RAMP L RD
MOUNT ROSE AV
(SR0124 SEG 0030/0539)

0252/0000 LENGTH(AH 1948 BK 0598)

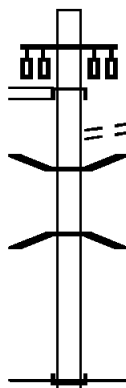
000596 FT



INTER-AHD VFW OF US MEM HW
0020/0598 (SR0083 SEG 0174/0172)
FROM 2005/0071
0020/0125 (CONN)
000596 FT 0 0 00000 0 00 0000+00
RAMP K RD
(SR8011 SEG 0012/0596)
HAINES RD
(SR2005 SEG 0071/0000)

INTER-BK CAMP BETTY WASHINGTON R
(SR2005 SEG 0070/0000)
0020/0000 LENGTH(AH 0598 BK 0596)

000000 FT



INTER-AHD HAINES RD
(SR2005 SEG 0071/0000)
RAMP K RD
(SR8011 SEG 0020/0000)

0012/0596 TO 2005/0060 SH
(CONN)
0012/0515 BMSSEN 66/8011/0012/0025
0012/0074 0 0 00000 0 00 0000+00
MILL CREEK
0012/0025 BMSBG 66/8011/0012/0025
000000 FT 0 0 00000 0 00 0000+00
NC RAMP K RD

INTER-BK VFW OF US MEM HW
(SR0083 SEG 0170/1653)
MFC BEGIN = F
0012/0000 LENGTH(AH 0596 BK 0000)

EXTRACT DATE: 11/25/2024 ROADWAY MANAGEMENT SYSTEM PAGE NUMBER: 839
PRINT DATE: 11/26/2024 SLD COUNTY/SR - ANNUAL PRINT COUNTY: YORK
DIR: S TOTAL LEN: .617 MI. DIST: 08-4 SR: 8010
LEFT MUN: HELLAM T RIGHT MUN: HELLAM T

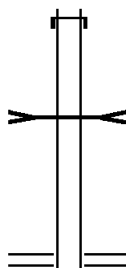
003258 FT

003258 FT
INTER-AHD LOUCKS RD

EXTRACT DATE: 11/25/2024 ROADWAY MANAGEMENT SYSTEM PAGE NUMBER: 838
PRINT DATE: 11/26/2024 SLD COUNTY/SR - ANNUAL PRINT COUNTY: YORK

DIR: S TOTAL LEN: .617 MI. DIST: 08-4 SR: 8010
LEFT MUN: HELLAM T RIGHT MUN: HELLAM T

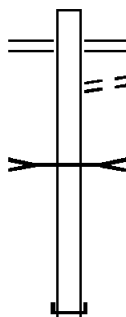
002478 FT



0750/0780 (SR0030 SEG 0460/0808)

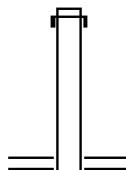
KREUTZ CREEK
STRUCTURE LENGTH 17 FT
BMSID 66/0030/0460/0279
0750/0176 1 0 01069 2 01 0000+00
002478 FT NC RAMP B RD
KREUTZ CREEK RD
(SR1014 SEG 0140/1494)
(SR1014 SEG 0141/1503)
0750/0000 LENGTH(AH 0780 BK 0828)

001650 FT



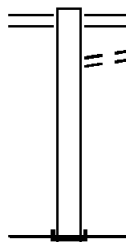
KREUTZ CREEK RD
(SR1014 SEG 0140/0921)
(SR1014 SEG 0141/0935)
TO 1014/0141 SH
0500/0828 (CONN)
KREUTZ CREEK
STRUCTURE LENGTH 17 FT
0500/0730 BMSID 66/0030/0460/0279
0500/0681 1 0 01069 2 02 0000+00
001650 FT NC RAMP C RD
INTER-BK LOUCKS RD
(SR0030 SEG 0461/0956)
0500/0000 LENGTH(AH 0828 BK 0814)

000836 FT



INTER-AHD LOUCKS RD
0250/0814 (SR0030 SEG 0451/2670)
000836 FT 1 0 01069 2 03 0000+00
000836 FT NC RAMP D RD
KREUTZ CREEK RD
(SR1014 SEG 0140/0921)
0250/0000 LENGTH(AH 0814 BK 0836)

000000 FT



KREUTZ CREEK RD
(SR1014 SEG 0140/1494)
TO 1014/0140 SH
0010/0836 (CONN)
0010/0712 1 0 01069 2 00 0000+00
000000 FT NC RAMP A RD
INTER-BK LOUCKS RD
(SR0030 SEG 0450/2553)
MFC BEGIN = F
0010/0000 LENGTH(AH 0836 BK 0000)

EXTRACT DATE: 11/25/2024 ROADWAY MANAGEMENT SYSTEM PAGE NUMBER: 837
PRINT DATE: 11/26/2024 SLD COUNTY/SR - ANNUAL PRINT COUNTY: YORK
DIR: S TOTAL LEN: .923 MI. DIST: 08-4 SR: 8009
LEFT MUN: YORK T RIGHT MUN: YORK T

004873 FT

004071 FT



004873 FT
INTER-AHD QUEEN ST
0762/0802 (SR0074 SEG 0580/0758)
004071 FT 0 0 00000 0 00 0000+00
NC RAMP D RD
INTER-BK VFW OF US MEM HW
(SR0083 SEG 0154/0515)
5 0762/0000 LENGTH(AH 0802 BK 1087)

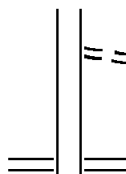


INTER-AHD VFW OF US MEM HW
0752/1087 (SR0083 SEG 0154/1056)

EXTRACT DATE: 11/25/2024 ROADWAY MANAGEMENT SYSTEM PAGE NUMBER: 836
PRINT DATE: 11/26/2024 SLD COUNTY/SR - ANNUAL PRINT COUNTY: YORK

DIR: S TOTAL LEN: .923 MI. DIST: 08-4 SR: 8009
LEFT MUN: YORK T RIGHT MUN: YORK T

002984 FT




0752/0254 FROM 0074/0580 SH
002984 FT (CONN)
NC RAMP E RD 0 0 00000 0 00 0000+00
QUEEN ST
(SR0074 SEG 0580/0658)
5 0752/0000 LENGTH(AH 1087 BK 0733)

002251 FT



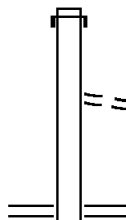
INTER-AHD QUEEN ST
0500/0733 (SR0074 SEG 0580/1261)
002251 FT 1 0 00789 2 05 0000+00
NC RAMP C RD
INTER-BK VFW OF US MEM HW
(SR0083 SEG 0155/0692)
5 0500/0000 LENGTH(AH 0733 BK 0715)

001536 FT



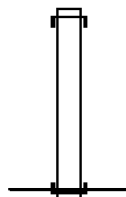
INTER-AHD QUEEN ST
0260/0715 (SR0074 SEG 0581/1275)
001536 FT 1 0 00789 2 03 0000+00
NC RAMP G RD
INTER-BK VFW OF US MEM HW
(SR0083 SEG 0151/2590)
5 0260/0000 LENGTH(AH 0715 BK 0918)

000618 FT



INTER-AHD VFW OF US MEM HW
0250/0918 (SR0083 SEG 0151/2147)
0250/0218 FROM 0074/0581 SH
000618 FT (CONN)
NC RAMP H RD 1 0 00789 2 00 0000+00
QUEEN ST
(SR0074 SEG 0580/1401)
5 0250/0000 LENGTH(AH 0918 BK 0618)

000000 FT

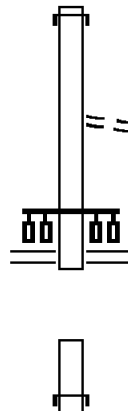


INTER-AHD QUEEN ST
0010/0618 (SR0074 SEG 0581/0657)
000000 FT 1 0 00789 2 02 0000+00
NC RAMP F RD
INTER-BK VFW OF US MEM HW
(SR0083 SEG 0150/2111)
MFC BEGIN = F
5 0010/0000 LENGTH(AH 0618 BK 0000)

EXTRACT DATE: 11/25/2024 ROADWAY MANAGEMENT SYSTEM PAGE NUMBER: 835
PRINT DATE: 11/26/2024 SLD COUNTY/SR - ANNUAL PRINT COUNTY: YORK
DIR: S TOTAL LEN: .937 MI. DIST: 08-4 SR: 8008
LEFT MUN: SPRINGETTSBURY T RIGHT MUN: SPRINGETTSBURY T

004949 FT

003600 FT



004949 FT
INTER-AHD LOUCKS RD
0750/1349 (SR0030 SEG 0410/1473)

FROM 0024/0470 SH
0750/0182 (CONN)
003600 FT 1 0 01069 2 08 0000+00
NC RAMP K RD
MT ZION RD
(SR0024 SEG 0470/1537)

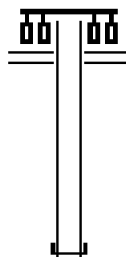
5 0750/0000 LENGTH(AH 1349 BK 1258)

INTER-AHD WHITEFORD RD
(T355)
MOUNT ZION RD
(SR0024 SEG 0481/0680)

EXTRACT DATE: 11/25/2024 ROADWAY MANAGEMENT SYSTEM PAGE NUMBER: 834
PRINT DATE: 11/26/2024 SLD COUNTY/SR - ANNUAL PRINT COUNTY: YORK

DIR: S TOTAL LEN: .937 MI. DIST: 08-4 SR: 8008
LEFT MUN: SPRINGETTSBURY T RIGHT MUN: SPRINGETTSBURY T

002342 FT




(SR0024 SEG 0480/0680)
0520/1258

002342 FT 1 0 00000 0 00 0000+00
NC RAMP L RD

INTER-BK LOUCKS RD
(SR0030 SEG 0411/1290)

5 0520/0000 LENGTH(AH 1258 BK 0329)

002013 FT

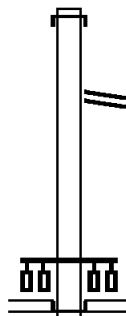


INTER-AHD RAMP M RD
0510/0329 (SR8008 SEG 0500/0298)

002013 FT 1 0 01069 2 09 0000+00
INTER-BK MOUNT ZION RD

5 0510/0000 LENGTH(AH 0329 BK 0975)

001038 FT



INTER-AHD LOUCKS RD
0500/0975 (SR0030 SEG 0411/0445)

0500/0298 FROM 0024/0481 SH
(SR8008 SEG 0510/0329)

001038 FT 1 0 01069 2 10 0000+00
NC RAMP M RD

MOUNT ZION RD
(SR0024 SEG 0481/0659)

(SR0024 SEG 0480/0650)

INTER-BK WHITEFORD RD
(T355)

5 0500/0000 LENGTH(AH 0975 BK 1038)

000000 FT



MT ZION RD
(SR0024 SEG 0470/1547)

(SR0024 SEG 0471/1546)

0010/1038 TO 0024/0471 SH
0010/0955 (CONN)

000000 FT 1 0 01069 2 07 0000+00
NC RAMP J RD

INTER-BK LOUCKS RD
(SR0030 SEG 0400/1676)

MFC BEGIN = F

5 0010/0000 LENGTH(AH 1038 BK 0000)

EXTRACT DATE: 11/25/2024 ROADWAY MANAGEMENT SYSTEM PAGE NUMBER: 833
PRINT DATE: 11/26/2024 SLD COUNTY/SR - ANNUAL PRINT COUNTY: YORK
DIR: E TOTAL LEN: .432 MI. DIST: 08-4 SR: 8007
LEFT MUN: YORK T RIGHT MUN: YORK T

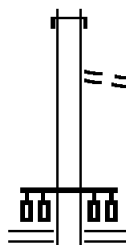
002281 FT

002281 FT
INTER-AHD VFW OF US MEM HW

EXTRACT DATE: 11/25/2024 ROADWAY MANAGEMENT SYSTEM PAGE NUMBER: 832
PRINT DATE: 11/26/2024 SLD COUNTY/SR - ANNUAL PRINT COUNTY: YORK

DIR: E TOTAL LEN: .432 MI. DIST: 08-4 SR: 8007
LEFT MUN: YORK T RIGHT MUN: YORK T

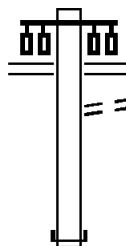
001774 FT



0750/0507 (SR0083 SEG 0134/1435)
FROM 0182/0145 SH
0750/0111 (CONN)
001774 FT 1 0 00127 2 28 0000+00
NC RAMP D RD
LEADER HEIGHTS RD
(SR0182 SEG 0144/1080)
(SR0182 SEG 0145/1080)

0750/0000 LENGTH(AH 0507 BK 0511)

001263 FT



LEADER HEIGHTS RD
(SR0182 SEG 0144/0768)
(SR0182 SEG 0145/0770)

0500/0511 TO 0182/0145 SH
0500/0399 (CONN)
001263 FT 1 0 00127 2 22 0000+00
NC RAMP C RD

INTER-BK VFW OF US MEM HW
(SR0083 SEG 0135/1335)
0500/0000 LENGTH(AH 0511 BK 0696)

000567 FT

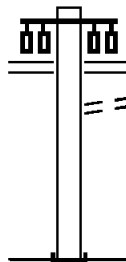


INTER-AHD VFW OF US MEM HW
0250/0696 (SR0083 SEG 0135/0034)
FROM 0182/0144 SH

0250/0149 (CONN)
000567 FT 1 0 00127 2 24 0000+00
NC RAMP A RD

LEADER HEIGHTS RD
(SR0182 SEG 0145/0770)
(SR0182 SEG 0144/0768)
0250/0000 LENGTH(AH 0696 BK 0567)

000000 FT



LEADER HEIGHTS RD
(SR0182 SEG 0145/1080)
(SR0182 SEG 0144/1080)

0010/0567 TO 0182/0144 SH
0010/0475 (CONN)

000000 FT 1 0 00127 2 26 0000+00
NC RAMP B RD

INTER-BK VFW OF US MEM HW
(SR0083 SEG 0134/0324)
MFC BEGIN = F
0010/0000 LENGTH(AH 0567 BK 0000)

EXTRACT DATE: 11/25/2024 ROADWAY MANAGEMENT SYSTEM PAGE NUMBER: 831
PRINT DATE: 11/26/2024 SLD COUNTY/SR - ANNUAL PRINT COUNTY: YORK

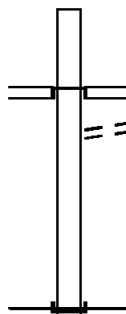
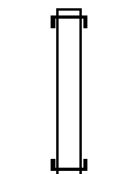
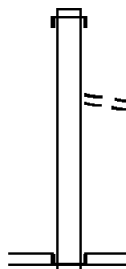
DIR: S TOTAL LEN: .492 MI. DIST: 08-4 SR: 8006
LEFT MUN: SPRINGETTSBURY T RIGHT MUN: SPRINGETTSBURY T

002598 FT

001612 FT

000885 FT

000000 FT



002598 FT
INTER-AHD LOUCKS RD
0750/0986 (SR0030 SEG 0390/1067)
FROM 2005/0130 SH
0750/0098 (CONN)
001612 FT 1 0 01069 2 05 0000+00
NC RAMP F RD
MEMORY LN
(SR2005 SEG 0130/1099)
INTER-BK RAMP E RD
(SR8006 SEG 0010/0885)
0750/0000 LENGTH(AH 0986 BK 0727)

INTER-AHD LOUCKS RD
0500/0727 (SR0030 SEG 0391/0432)
000885 FT 1 0 01069 2 06 0000+00
NC RAMP H RD
INTER-BK MEMORY LN
(SR2005 SEG 0130/1580)
0500/0000 LENGTH(AH 0727 BK 0885)

INTER-AHD RAMP F RD
(SR8006 SEG 0750/0000)
MEMORY LN
(SR2005 SEG 0130/1099)
0010/0885 (SR2005 SEG 0131/1096)
TO 2005/0131 SH
0010/0703 (CONN)
000000 FT 1 0 01069 2 04 0000+00
NC RAMP E RD
INTER-BK LOUCKS RD
(SR0030 SEG 0380/2270)
MFC BEGIN = F
0010/0000 LENGTH(AH 0885 BK 0000)

EXTRACT DATE: 11/25/2024 ROADWAY MANAGEMENT SYSTEM PAGE NUMBER: 830
PRINT DATE: 11/26/2024 SLD COUNTY/SR - ANNUAL PRINT COUNTY: YORK
DIR: S TOTAL LEN: .911 MI. DIST: 08-4 SR: 8005
LEFT MUN: SPRINGFIELD T RIGHT MUN: SPRINGFIELD T

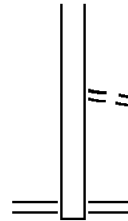
004809 FT



004809 FT
INTER-AHD VFW OF US MEM HW
0760/1118 (SR0083 SEG 0104/0068)

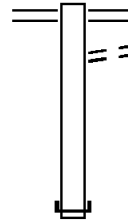
EXTRACT DATE: 11/25/2024 ROADWAY MANAGEMENT SYSTEM PAGE NUMBER: 829
PRINT DATE: 11/26/2024 SLD COUNTY/SR - ANNUAL PRINT COUNTY: YORK
DIR: S TOTAL LEN: .911 MI. DIST: 08-4 SR: 8005
LEFT MUN: SPRINGFIELD T RIGHT MUN: SPRINGFIELD T

003691 FT



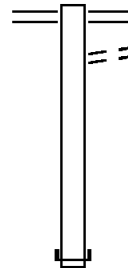
0760/0069 FROM 3100/0002 SH
003691 FT (CONN)
1 0 00127 2 14 0000+00
NC RAMP D RD
LAKE RD
(SR3100 SEG 0002/2274)
5 0760/0000 LENGTH(AH 1118 BK 0934)

002757 FT



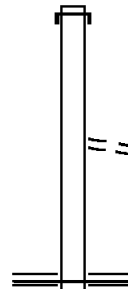
0750/0934 LAKE RD
(SR3100 SEG 0002/2274)
0750/0854 TO 3100/0002 SH
(CONN)
002757 FT 1 0 00127 2 16 0000+00
NC RAMP C RD
INTER-BK VFW OF US MEM HW
(SR0083 SEG 0100/2166)
5 0750/0000 LENGTH(AH 0934 BK 1450)

001307 FT



0510/1450 NORTH ST
(SR3100 SEG 0002/1388)
0510/1360 TO 3100/0002 SH
(CONN)
001307 FT 1 0 00127 2 20 0000+00
NC RAMP A RD
INTER-BK VFW OF US MEM HW
(SR0083 SEG 0105/0190)
5 0510/0000 LENGTH(AH 1450 BK 1307)

000000 FT



INTER-AHD VFW OF US MEM HW
0500/1307 (SR0083 SEG 0101/2368)
0500/0066 FROM 3100/0002 SH
000000 FT (CONN)
1 0 00127 2 18 0000+00
NC RAMP B RD
NORTH ST
(SR3100 SEG 0002/1388)
MFC BEGIN = F
5 0500/0000 LENGTH(AH 1307 BK 0000)

EXTRACT DATE: 11/25/2024 ROADWAY MANAGEMENT SYSTEM PAGE NUMBER: 828
PRINT DATE: 11/26/2024 SLD COUNTY/SR - ANNUAL PRINT COUNTY: YORK
DIR: E TOTAL LEN: .828 MI. DIST: 08-4 SR: 8004
LEFT MUN: WEST MANCHESTER T RIGHT MUN: WEST MANCHESTER T

004372 FT

003488 FT



004372 FT
INTER-AHD LINCOLN HW
0750/0884 (SR0030 SEG 0270/0983)
FROM 0074/0680 SH
0750/0095 (CONN)
003488 FT 1 0 01070 2 07 0000+00
NC RAMP D RD
CARLISLE AV
(SR0074 SEG 0680/1659)

EXTRACT DATE: 11/25/2024 ROADWAY MANAGEMENT SYSTEM PAGE NUMBER: 827
PRINT DATE: 11/26/2024 SLD COUNTY/SR - ANNUAL PRINT COUNTY: YORK

DIR: E TOTAL LEN: .828 MI.
LEFT MUN: WEST MANCHESTER T

DIST: 08-4 SR: 8004
RIGHT MUN: WEST MANCHESTER T

002354 FT

001277 FT

000000 FT

INTER-BK RAMP A RD
(SR8004 SEG 0010/1277)
0750/0000 LENGTH(AH 0884 BK 1134)

INTER-AHD RAMP B RD
(SR8004 SEG 0250/0000)
CARLISLE AV
(SR0074 SEG 0690/0329)
0500/1134

002354 FT 1 0 01070 2 06 0000+00
NC RAMP C RD
INTER-BK LINCOLN HW
(SR0030 SEG 0271/1203)
0500/0000 LENGTH(AH 1134 BK 1077)

INTER-AHD LINCOLN HW
0250/1077 (SR0030 SEG 0261/1196)

0250/0120 FROM 0074/0691 SH
(CONN)
001277 FT 1 0 01070 2 05 0000+00
NC RAMP B RD
CARLISLE AV
(SR0074 SEG 0690/0329)

INTER-BK RAMP C RD
(SR8004 SEG 0500/1134)
0250/0000 LENGTH(AH 1077 BK 1277)

INTER-AHD RAMP D RD
(SR8004 SEG 0750/0000)
CARLISLE AV
(SR0074 SEG 0681/1661)
0010/1277
TO 0074/0681 SH
0010/1149 (CONN)

000000 FT 1 0 01070 2 04 0000+00
NC RAMP A RD
INTER-BK LINCOLN HW
(SR0030 SEG 0260/1305)
MFC BEGIN = F
0010/0000 LENGTH(AH 1277 BK 0000)

EXTRACT DATE: 11/25/2024 ROADWAY MANAGEMENT SYSTEM PAGE NUMBER: 826
PRINT DATE: 11/26/2024 SLD COUNTY/SR - ANNUAL PRINT COUNTY: YORK

DIR: E TOTAL LEN: .401 MI. DIST: 08-4 SR: 8003
LEFT MUN: SPRINGFIELD T RIGHT MUN: SPRINGFIELD T

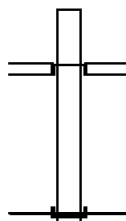
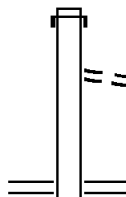
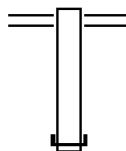
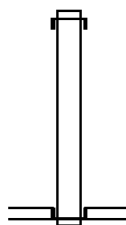
002116 FT

001352 FT

001037 FT

000535 FT

000000 FT



002116 FT
INTER-AHD VFW OF US MEM HW
0750/0764 (SR0083 SEG 0074/0941)
001352 FT 1 0 00127 2 11 0000+00
NC RAMP Y RD
SEAKS RUN RD
(SR0216 SEG 0440/0153)
INTER-BK RAMP V RD
(SR8003 SEG 0010/0535)
0750/0000 LENGTH(AH 0764 BK 0315)

SEAKS RUN RD
0500/0315 (SR0216 SEG 0430/3737)
001037 FT 1 0 00127 2 12 0000+00
NC RAMP X RD
INTER-BK VFW OF US MEM HW
(SR0083 SEG 0075/0357)
0500/0000 LENGTH(AH 0315 BK 0502)

INTER-AHD VFW OF US MEM HW
0250/0502 (SR0083 SEG 0071/2471)
FROM 0216/0430 SH
0250/0079 (CONN)
000535 FT 1 0 00127 2 08 0000+00
NC RAMP W RD
SEAKS RUN RD
(SR0216 SEG 0430/3579)
0250/0000 LENGTH(AH 0502 BK 0535)


INTER-AHD RAMP Y RD
(SR8003 SEG 0750/0000)
SEAKS RUN RD
0010/0535 (SR0216 SEG 0440/0153)
000000 FT 1 0 00127 2 10 0000+00
NC RAMP V RD
INTER-BK VFW OF US MEM HW
(SR0083 SEG 0070/2250)
MFC BEGIN = F
0010/0000 LENGTH(AH 0535 BK 0000)

EXTRACT DATE: 11/25/2024 ROADWAY MANAGEMENT SYSTEM PAGE NUMBER: 825
PRINT DATE: 11/26/2024 SLD COUNTY/SR - ANNUAL PRINT COUNTY: YORK

DIR: B TOTAL LEN: .517 MI. DIST: 08-4 SR: 8002
LEFT MUN: WEST MANCHESTER T RIGHT MUN: WEST MANCHESTER T

002728 FT

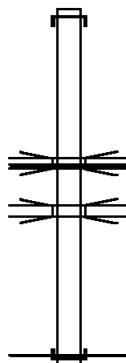
1 0 01070 2 02 0000+00 002027 FT
MARKET ST
(SR0462 SEG 0013/0701) 0500/0000



002728 FT
INTER-AHD LINCOLN HW
0500/0701 (SR0030 SEG 0212/0521)
002027 FT MP C RD
INTER-BK MARKET ST
(SR0462 SEG 0013/1120)
5 0500/0000 LENGTH(AH 0701 BK 2027)

INTER-AHD MARKET ST
0252/2027 (SR0462 SEG 0012/0727)

000000 FT



SR 0462 EB
0252/0600 OP ID 66/0030/0200/3006
MFC BEGIN = F
SR 0462 WB
0252/0529 OP ID 66/0030/0201/2969
000000 FT 1 0 01070 0 00 0037+58
NC RAMP B RD
INTER-BK LINCOLN HW
(SR0030 SEG 0213/0000)
MFC BEGIN = B
5 0252/0000 LENGTH(AH 2027 BK 0000)

EXTRACT DATE: 11/25/2024 ROADWAY MANAGEMENT SYSTEM PAGE NUMBER: 824
PRINT DATE: 11/26/2024 SLD COUNTY/SR - ANNUAL PRINT COUNTY: YORK

DIR: E TOTAL LEN: .583 MI. DIST: 08-4 SR: 8001
LEFT MUN: SHREWSBURY T RIGHT MUN: SHREWSBURY T

003076 FT

003076 FT
INTER-AHD VFW OF US MEM HW
0760/0711 (SR0083 SEG 0034/0934)

002365 FT

0760/0039 RAMP D SPUR RD
002365 FT (SR8001 SEG 0750/0136)
0 0 00000 0 00 0000+00
NC RAMP D RD
INTER-BK FORREST AV
(SR0851 SEG 0244/1344)
S 0760/0000 LENGTH(AH 0711 BK 0136)

002229 FT

INTER-AHD RAMP D RD
0750/0136 (SR8001 SEG 0760/0039)
002229 FT 1 0 00127 2 01 0000+00
NC RAMP D SPUR RD
INTER-BK FORREST AV
(SR0851 SEG 0245/1138)
S 0750/0000 LENGTH(AH 0136 BK 0470)

001759 FT

INTER-AHD FORREST AV
0510/0470 (SR0851 SEG 0244/1093)
0510/0373 RAMP C SPUR RD
001759 FT (SR8001 SEG 0500/0000)
0 0 00000 0 00 0000+00
NC RAMP C RD
INTER-BK VFW OF US MEM HW
(SR0083 SEG 0035/0837)
S 0510/0000 LENGTH(AH 0470 BK 0128)

INTER-AHD FORREST AV

EXTRACT DATE: 11/25/2024 ROADWAY MANAGEMENT SYSTEM PAGE NUMBER: 823
PRINT DATE: 11/26/2024 SLD COUNTY/SR - ANNUAL PRINT COUNTY: YORK

DIR: E TOTAL LEN: .583 MI.
LEFT MUN: SHREWSBURY T

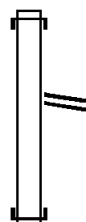
DIST: 08-4 SR: 8001
RIGHT MUN: SHREWSBURY T

001631 FT




0500/0128 (SR0851 SEG 0245/0605)
001631 FT 1 0 00127 2 03 0000+00
NC RAMP C SPUR RD
INTER-BK RAMP C RD
(SR8001 SEG 0510/0373)
S 0500/0000 LENGTH(AH 0128 BK 0770)

000861 FT



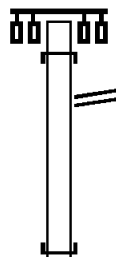
INTER-AHD VFW OF US MEM HW
0260/0770 (SR0083 SEG 0031/2060)
RAMP B SPUR RD
0260/0052 (SR8001 SEG 0250/0100)
000861 FT 0 0 00000 0 00 0000+00
NC RAMP B RD
INTER-BK FORREST AV
(SR0851 SEG 0245/0755)
S 0260/0000 LENGTH(AH 0770 BK 0100)

000761 FT



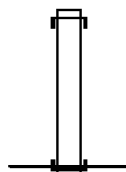
INTER-AHD RAMP B RD
0250/0100 (SR8001 SEG 0260/0052)
000761 FT 1 0 00127 2 05 0000+00
NC RAMP B SPUR RD
INTER-BK FORREST AV
(SR0851 SEG 0244/0981)
S 0250/0000 LENGTH(AH 0100 BK 0688)

000073 FT



INTER-AHD FORREST AV
0020/0688 (SR0851 SEG 0245/1030)
RAMP A SPUR RD
0020/0616 (SR8001 SEG 0010/0000)
000073 FT 0 0 00000 0 00 0000+00
NC RAMP A RD
INTER-BK VFW OF US MEM HW
(SR0083 SEG 0030/2120)
S 0020/0000 LENGTH(AH 0688 BK 0073)

000000 FT



INTER-AHD FORREST AV
0010/0073 (SR0851 SEG 0244/1501)
000000 FT 1 0 00127 2 07 0000+00
NC RAMP A SPUR RD
INTER-BK RAMP A RD
(SR8001 SEG 0020/0616)
MFC BEGIN = F
S 0010/0000 LENGTH(AH 0073 BK 0000)

EXTRACT DATE: 11/25/2024 ROADWAY MANAGEMENT SYSTEM PAGE NUMBER: 822
PRINT DATE: 11/26/2024 SLD COUNTY/SR - ANNUAL PRINT COUNTY: YORK
DIR: B TOTAL LEN: .000 MI. DIST: 08-4 SR: 4058
LEFT MUN: FAIRVIEW T RIGHT MUN: FAIRVIEW T

000000 FT



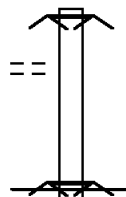
000000 FT
7110/0000 LENGTH(AH 1265 BK 0000)

EXTRACT DATE: 11/25/2024 ROADWAY MANAGEMENT SYSTEM PAGE NUMBER: 821
 PRINT DATE: 11/26/2024 SLD COUNTY/SR - ANNUAL PRINT COUNTY: YORK
 DIR: B TOTAL LEN: .116 MI. DIST: 08-4 SR: 4057
 LEFT MUN: FAIRVIEW T RIGHT MUN: FAIRVIEW T

GOODMAN DR
 (TWP)

000613 FT

0010/0266
 000000 FT



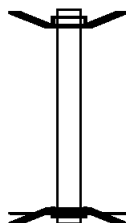
000613 FT CUL-DE-SAC
 0010/0613 ROAD CLOSED AHEAD

000000 FT 0 0 00000 0 00 0000+00
 MFC BEGIN = E
 CUL-DE-SAC
 ROAD CLOSED BACK
 0010/0000 LENGTH(AH 0613 BK 0000)

EXTRACT DATE: 11/25/2024 ROADWAY MANAGEMENT SYSTEM PAGE NUMBER: 820
 PRINT DATE: 11/26/2024 SLD COUNTY/SR - ANNUAL PRINT COUNTY: YORK
 DIR: B TOTAL LEN: .035 MI. DIST: 08-4 SR: 4056
 LEFT MUN: FAIRVIEW T RIGHT MUN: FAIRVIEW T

000185 FT

000000 FT

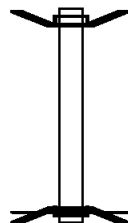


000185 FT BMS EN 66/4056/0010/0000
 INTER-AHD PLEASANTVIEW RD
 0010/0185 (T970)
 000000 FT 1 0 00333 0 03 1672+66
 NC PL PLEASANTVIEW RD
 INTER-BK PLEASANTVIEW RD
 (T970)
 I-83
 BMSBG 66/4056/0010/0000
 MFC BEGIN = D
 0010/0000 LENGTH(AH 0185 BK 0000)

EXTRACT DATE: 11/25/2024 ROADWAY MANAGEMENT SYSTEM PAGE NUMBER: 819
PRINT DATE: 11/26/2024 SLD COUNTY/SR - ANNUAL PRINT COUNTY: YORK
DIR: B TOTAL LEN: .033 MI. DIST: 08-4 SR: 4054
LEFT MUN: FAIRVIEW T RIGHT MUN: FAIRVIEW T

000172 FT

000000 FT



000172 FT BMS EN 66/4054/0010/0000
INTER-AHD PARK RD
0010/0172 (T973)
000000 FT 1 0 00333 0 03 1620+67
NC PARK RD
INTER-BK PARK RD
(T973)
I-83
BMSBG 66/4054/0010/0000
MFC BEGIN = E
0010/0000 LENGTH(AH 0172 BK 0000)

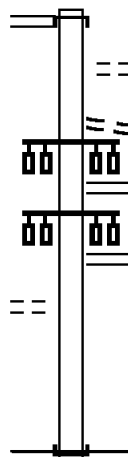
EXTRACT DATE: 11/25/2024 ROADWAY MANAGEMENT SYSTEM PAGE NUMBER: 818
PRINT DATE: 11/26/2024 SLD COUNTY/SR - ANNUAL PRINT COUNTY: YORK

DIR: B TOTAL LEN: .262 MI. DIST: 08-4 SR: 4053
LEFT MUN: NEWBERRY T RIGHT MUN: NEWBERRY T

POTTS HILL RD 001383 FT
(SR0392 SEG 0040/0000) 0010/1383

TAYLOR RD
(T961)

0010/0424
000000 FT



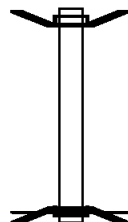
001383 FT
INTER-AHD OLD TRAIL RD
0010/1383 (SR0392 SEG 0040/0000)
STOCKYARD #25
0010/0957 (GOVT)
FROM 8025/0260 SH
0010/0863 (CONN)
RAMP F RD
(SR8025 SEG 0260/0357)
0010/0744 RAMP E RD
(SR8025 SEG 0250/0000)
0010/0724

000000 FT 2 0 66030 0 00 0171+51
NC OLD TRAIL RD
INTER-BK (T950)
MFC BEGIN = E
0010/0000 LENGTH(AH 1383 BK 0000)

EXTRACT DATE: 11/25/2024 ROADWAY MANAGEMENT SYSTEM PAGE NUMBER: 817
 PRINT DATE: 11/26/2024 SLD COUNTY/SR - ANNUAL PRINT COUNTY: YORK
 DIR: B TOTAL LEN: .038 MI. DIST: 08-4 SR: 4052
 LEFT MUN: MANCHESTER T RIGHT MUN: MANCHESTER T

000201 FT

000000 FT



000201 FT BMS EN 66/4052/0010/0000
 INTER-AHD SINKING SPRINGS LN
 0010/0201 (TB39)
 000000 FT 1 0 00333 0 02 0903+22
 NC SINKING SPRINGS LN
 INTER-BK SINKING SPRINGS LN
 (TB39)
 I-83
 BMSBG 66/4052/0010/0000
 MFC BEGIN = E
 0010/0000 LENGTH(AH 0201 BK 0000)

EXTRACT DATE: 11/25/2024 ROADWAY MANAGEMENT SYSTEM PAGE NUMBER: 816
PRINT DATE: 11/26/2024 SLD COUNTY/SR - ANNUAL PRINT COUNTY: YORK

DIR: B TOTAL LEN: 4.957 MI. DIST: 08-4 SR: 4051
LEFT MUN: DOVER T RIGHT MUN: DOVER T

026172 FT

026172 FT

024499 FT

021502 FT



026172 FT

7130/0000

026172 FT

7122/0000

INTER-AHD

0110/1673

0110/1235

024499 FT

0110/0000

021502 FT

0100/0000

LENGTH(AH 1204 BK 2077)

LENGTH(AH 2077 BK 1673)

BMSSEN 66/4051/0110/1135

(TB SR 4051) BIG MOUNT

(TWP)

2 0 66008 0 04 0633+70

CONEWAGO CREEK

BMSBG 66/4051/0110/1135

2 0 66008 0 04 0633+70

(APRA) PINE HILL/MIKE L

PINE HILL RD

(TB19)

DOVER

PARADISE T

LENGTH(AH 1673 BK 2997)

2 0 66008 0 04 0603+73

PARADISE RD

(TB17)

LENGTH(AH 2997 BK 2073)

EXTRACT DATE: 11/25/2024 ROADWAY MANAGEMENT SYSTEM PAGE NUMBER: 815
PRINT DATE: 11/26/2024 SLD COUNTY/SR - ANNUAL PRINT COUNTY: YORK

DIR: B TOTAL LEN: 4.957 MI. DIST: 08-4 SR: 4051
LEFT MUN: PARADISE T RIGHT MUN: PARADISE T

| | | | | |
|-----------------------------|-----------|----|-------------|--------------------------------------------------------------|
| | 019429 FT | | 019429 FT | 2 0 66008 0 04 0583+00 CANAL RD (SR4002 SEG 0120/0000) |
| | | == | 5 0090/0000 | LENGTH(AH 2073 BK 2962) |
| SHADY DELL EXT RD (TWP) | 0080/1001 | == | | |
| | | == | 0080/0982 | SHADY DELL RD (T464) |
| | 016467 FT | | 016467 FT | 2 0 66008 0 04 0553+32 |
| | | | 5 0080/0000 | LENGTH(AH 2962 BK 1106) |
| | | | 0070/0889 | BMSSEN 66/4051/0070/0868 |
| | | | | 2 0 66008 0 04 0551+02 |
| | | | | TRIBCONEWAGO |
| | | | 0070/0868 | BMSBG 66/4051/0070/0868 |
| | | | 0070/0019 | BMSSEN 66/4051/0070/0000 |
| | 015361 FT | | 015361 FT | 2 0 66008 0 04 0542+26 |
| | | | | T. CONEWAGO |
| | | | 5 0070/0000 | BMSBG 66/4051/0070/0000 |
| | | | | LENGTH(AH 1106 BK 2641) |
| ADMIRE RD (T475) | 0060/1966 | == | 0060/1966 | ADMIRE RD (SR4004 SEG 0010/0000) |
| | 012720 FT | | 012720 FT | 2 0 66008 0 04 0516+85 |
| | | | 5 0060/0000 | LENGTH(AH 2641 BK 3119) |

EXTRACT DATE: 11/25/2024 ROADWAY MANAGEMENT SYSTEM PAGE NUMBER: 814
PRINT DATE: 11/26/2024 SLD COUNTY/SR - ANNUAL PRINT COUNTY: YORK

DIR: B TOTAL LEN: 4.957 MI. DIST: 08-4 SR: 4051
LEFT MUN: PARADISE T RIGHT MUN: PARADISE T

2 0 66008 0 04 0485+66 009601 FT
EAST BERLIN RD
(SR0234 SEG 0070/0000) 0050/0000

009601 FT EAST BERLIN RD
(SR0234 SEG 0070/0000)
S 0050/0000 LENGTH(AH 3119 BK 2513)

007088 FT

007088 FT 2 0 66008 0 04 0458+76
S 0040/0000 LENGTH(AH 2513 BK 2393)

RBR

0030/0638 BMS EN 66/4051/0030/0581
2 0 66008 0 04 0441+34

RBR

004695 FT

0030/0581 PARADISE CREEK
004695 FT BMSBG 66/4051/0030/0581
2 0 66008 0 04 0435+53
S 0030/0000 PARADISE
JACKSON T
LENGTH(AH 2393 BK 2013)

MOUL RD
(T392)

0020/0776
002682 FT

002682 FT 2 0 66008 0 04 0415+63
PINE RD
(T477)
S 0020/0000 LENGTH(AH 2013 BK 2682)

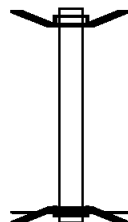
2 0 66008 0 04 0388+81 000000 FT
LINCOLN HW
(SR0030 SEG 0120/0000) 0010/0000

NC BIG MOUNT RD
LINCOLN HW
(SR0030 SEG 0120/0000)
INTER-BK LABOTT RD
000000 FT (T458)
MFC BEGIN = E
S 0010/0000 LENGTH(AH 2682 BK 0000)

EXTRACT DATE: 11/25/2024 ROADWAY MANAGEMENT SYSTEM PAGE NUMBER: 813
 PRINT DATE: 11/26/2024 SLD COUNTY/SR - ANNUAL PRINT COUNTY: YORK
 DIR: B TOTAL LEN: .035 MI. DIST: 08-4 SR: 4050
 LEFT MUN: MANCHESTER T RIGHT MUN: MANCHESTER T

000184 FT

000000 FT

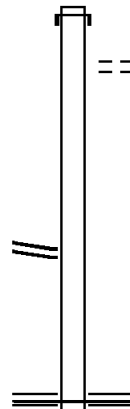


000184 FT BMS EN 66/4050/0010/0000
 INTER-AHD LOCUST LN
 0010/0184 (T943)
 000000 FT 1 0 00333 0 02 0867+53
 NC LOCUST LN
 INTER-BK LOCUST LN
 (T943)
 I-83
 BMSBG 66/4050/0010/0000
 MFC BEGIN = E
 0010/0000 LENGTH(AH 0184 BK 0000)

EXTRACT DATE: 11/25/2024 ROADWAY MANAGEMENT SYSTEM PAGE NUMBER: 812
 PRINT DATE: 11/26/2024 SLD COUNTY/SR - ANNUAL PRINT COUNTY: YORK
 DIR: B TOTAL LEN: .512 MI. DIST: 08-4 SR: 4049
 LEFT MUN: CARROLL T RIGHT MUN: CARROLL T

002705 FT

LOCUST POINT RD
 (SR4047 SEG 0010/0000) 0010/0096
 000000 FT



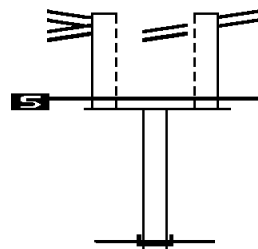
002705 FT AH-CUMBERLAND (21)
 INTER-AHD WILLIAMS GROVE RD
 0010/2705 (SR2011 SEG 0010/0000)
 JUNCTION RD
 0010/2401 (TB87)

000000 FT 2 0 66026 0 00 0000+00
 NC WI LLIAMS GROVE RD
 YORK RD
 (SR0074 SEG 1130/3396)
 MFC BEGIN = D
 0010/0000 LENGTH(AH 2705 BK 0000)

EXTRACT DATE: 11/25/2024 ROADWAY MANAGEMENT SYSTEM PAGE NUMBER: 811
PRINT DATE: 11/26/2024 SLD COUNTY/SR - ANNUAL PRINT COUNTY: YORK

DIR: B TOTAL LEN: .026 MI. DIST: 08-4 SR: 4048
LEFT MUN: YORK CITY C RIGHT MUN: YORK CITY C

LINCOLN HW 000135 FT
(SR0030 SEG 0291/0176)
LINCOLN HW
(SR0030 SEG 0291/0176) 0015/0105
0 0 00000 0 00 0000+00 000030 FT
MFC BEGIN = C
LENGTH(AH 0105 BK 0030) 0015/0000
000000 FT



000135 FT LINCOLN HW
(SR0030 SEG 0291/0176)
LINCOLN HW
(SR0030 SEG 0291/0176) 0014/0105
000030 FT 0 0 00000 0 00 0000+00
MFC BEGIN = C
LENGTH(AH 0105 BK 0030) 0014/0000
000000 FT 2 0 66041 0 00 0066+41
NC LOUCKS RD
INTER-BK LOUCKS RD
(CITY)
MFC BEGIN = C
0010/0000 LENGTH(AH 0030 BK 0000)

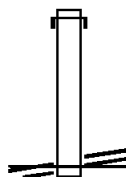
EXTRACT DATE: 11/25/2024 ROADWAY MANAGEMENT SYSTEM PAGE NUMBER: 810
PRINT DATE: 11/26/2024 SLD COUNTY/SR - ANNUAL PRINT COUNTY: YORK

DIR: B TOTAL LEN: .086 MI. DIST: 08-4 SR: 4047
LEFT MUN: CARROLL T RIGHT MUN: CARROLL T

000454 FT

000000 FT

WILLIAMS GROVE RD
(SR4049 SEG 0010/0096) 0010/0000



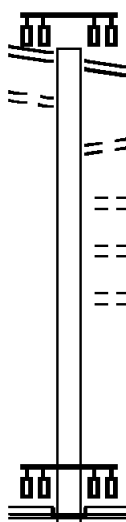
000454 FT AH-CUMBERLAND (21)
INTER-AHD LOCUST POINT RD
0010/0454 (SR1007 SEG 0010/0000)
000000 FT 2 0 66104 0 00 0000+00
WILLIAMS GROVE RD
(SR4049 SEG 0010/0096)
NC LOCUST POINT RD
MFC BEGIN = E
0010/0000 LENGTH(AH 0454 BK 0000)

EXTRACT DATE: 11/25/2024 ROADWAY MANAGEMENT SYSTEM PAGE NUMBER: 809
PRINT DATE: 11/26/2024 SLD COUNTY/SR - ANNUAL PRINT COUNTY: YORK

DIR: B TOTAL LEN: .354 MI. DIST: 08-4 SR: 4046
LEFT MUN: MANCHESTER T RIGHT MUN: MANCHESTER T

GEORGE ST 001867 FT
(SR0181 SEG 0020/0463)
(SR0181 SEG 0021/0497) 0010/1867
FROM 8017/0500 SH
(CONN) 0010/1711

000000 FT



001867 FT GEORGE ST
0010/1867 (SR0181 SEG 0020/0463)
(SR0181 SEG 0021/0497)

0010/1667 TO 0181/0021 SH
(CONN)
ALLEY
0010/1338 (TWP)
BEAVER ST
0010/0777 (TB34)
ALLEY
0010/0183 (TWP)
000000 FT 1 0 00250 1 00 0000+00
NC LI GHTNER RD
SUSQUEHANNA TR
(SR4005 SEG 0020/0000)

INTER-BK GWEN DR
(T901)
MFC BEGIN = D
0010/0000 LENGTH(AH 1867 BK 0000)

EXTRACT DATE: 11/25/2024 ROADWAY MANAGEMENT SYSTEM PAGE NUMBER: 808
PRINT DATE: 11/26/2024 SLD COUNTY/SR - ANNUAL PRINT COUNTY: YORK
DIR: B TOTAL LEN: 1.979 MI. DIST: 08-4 SR: 4045
LEFT MUN: CARROLL T RIGHT MUN: CARROLL T

010451 FT



010451 FT
INTER-AHD

SPRING LN RD
(T884)
YORK RD
(SR0074 SEG 1130/2168)
0040/2343

EXTRACT DATE: 11/25/2024 ROADWAY MANAGEMENT SYSTEM PAGE NUMBER: 807
PRINT DATE: 11/26/2024 SLD COUNTY/SR - ANNUAL PRINT COUNTY: YORK

DIR: B TOTAL LEN: 1.979 MI. DIST: 08-4 SR: 4045
LEFT MUN: CARROLL T RIGHT MUN: CARROLL T

2 0 66198 0 00 0081+09 008108 FT
LYNES RD
(T865) 0040/0000
MOUNTAIN SIDE RD
(T876) 0030/2978

004967 FT

2 0 66198 0 00 0016+99 001699 FT
COLD SPRING RD
(T723) 0020/0000
PINE ST
(T861) 0010/1175

000000 FT

008108 FT

5 0040/0000 LENGTH(AH 2343 BK 3141)

0030/1101 JUSTABEE LN
(PRDR)

5 004967 FT 2 0 66198 0 00 0049+67
0030/0000 LENGTH(AH 3141 BK 3268)

0020/1995 OLD MILL RD
(T871)

0020/0923 HICKORY TREE RD
(TWP)

0020/0164 DOGWOOD LN
(T862)

5 0020/0000 LENGTH(AH 3268 BK 1699)

0010/0473 BMS EN 66/4045/0010/0428
2 0 66198 0 00 0004+44

0010/0428 DOGWOOD RUN
BMSBG 66/4045/0010/0428
000000 FT 2 0 66198 0 00 0000+00

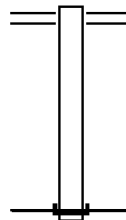
NC CAMPGROUND RD
MOUNTAIN RD
(SR4040 SEG 0130/0000)
MFC BEGIN = D

5 0010/0000 LENGTH(AH 1699 BK 0000)

EXTRACT DATE: 11/25/2024 ROADWAY MANAGEMENT SYSTEM PAGE NUMBER: 806
PRINT DATE: 11/26/2024 SLD COUNTY/SR - ANNUAL PRINT COUNTY: YORK
DIR: B TOTAL LEN: .138 MI. DIST: 08-4 SR: 4044
LEFT MUN: WASHINGTON T RIGHT MUN: WASHINGTON T

000726 FT

000000 FT



000726 FT BALTIMORE PK
0010/0726 (SR0194 SEG 0200/0000)
000000 FT 2 0 66039 0 00 0000+00
NC LAKE MEADE RD
INTER-BK LAKE MEADE RD
(SR1012 SEG 0050/2593)
MFC BEGIN = D
BK-ADAMS (01)
0010/0000 LENGTH(AH 0726 BK 0000)

EXTRACT DATE: 11/25/2024 ROADWAY MANAGEMENT SYSTEM PAGE NUMBER: 805
PRINT DATE: 11/26/2024 SLD COUNTY/SR - ANNUAL PRINT COUNTY: YORK
DIR: B TOTAL LEN: 4.056 MI. DIST: 08-4 SR: 4043
LEFT MUN: FRANKLIN T RIGHT MUN: FRANKLIN T

021417 FT

CAPITOL HILL RD



021417 FT
INTER-AHD RANGE END RD
(T851)
BLUE-GRAY HW
0100/1320 (SR0015 SEG 0060/0000)

EXTRACT DATE: 11/25/2024 ROADWAY MANAGEMENT SYSTEM PAGE NUMBER: 804
PRINT DATE: 11/26/2024 SLD COUNTY/SR - ANNUAL PRINT COUNTY: YORK

DIR: B TOTAL LEN: 4.056 MI. DIST: 08-4 SR: 4043
LEFT MUN: FRANKLIN T RIGHT MUN: FRANKLIN T

| | | | |
|----------------------------------|-----------|-----|--------------------------------------------|
| (T852) | 0100/1122 | == | |
| 2 0 66022 7 00 0000+00 020097 FT | | | 020097 FT |
| MILL DR | | | |
| (T993) | 0100/0000 | == | S 0100/0000 LENGTH(AH 1320 BK 1640) |
| CLEAR VIEW RD | | | CLEAR VIEW RD |
| (T888) | 0090/0788 | == | (T860) |
| | | == | WILLOW GLEN RD |
| | 018457 FT | == | (T860) |
| | | | 2 0 66022 0 02 0519+85 |
| | | | S 0090/0000 LENGTH(AH 1640 BK 3673) |
| WALMAR MANOR RD | | | |
| (PRDR) | 0080/3058 | POI | 0080/3058 (APRA) LA DEIRA HOMES |
| WALMAR MANOR RD | | | |
| (PRDR) | 0080/2693 | == | |
| | | | |
| 2 0 66022 0 02 0483+38 014784 FT | | | 014784 FT |
| MEADOW VIEW DR | | | |
| (SR4038 SEG 0060/2658) 0080/0000 | | == | S 0080/0000 LENGTH(AH 3673 BK 1978) |
| | | | |
| FRANKLINTOWN RD | | | |
| (T853) | 0070/0016 | == | |
| | 012806 FT | | 012806 FT 2 0 66022 0 02 0463+27 |
| | | == | FRANKLINTOWN RD |
| | | | (T853) |
| | | | S 0070/0000 LENGTH(AH 1978 BK 2222) |
| | | | |
| | 010584 FT | | 010584 FT 2 0 66022 0 02 0441+05 |
| | | == | HIDDEN CREEK RD |
| | | | (T864) |
| | | | S 0060/0000 LENGTH(AH 2222 BK 2650) |

EXTRACT DATE: 11/25/2024 ROADWAY MANAGEMENT SYSTEM PAGE NUMBER: 803
PRINT DATE: 11/26/2024 SLD COUNTY/SR - ANNUAL PRINT COUNTY: YORK

DIR: B TOTAL LEN: 4.056 MI. DIST: 08-4 SR: 4043
LEFT MUN: FRANKLIN T RIGHT MUN: FRANKLIN T

2 0 66022 0 02 0414+55 007934 FT
LOST HOLLOW RD
(T856) 0050/0000

005503 FT

004229 FT

001565 FT

2 0 66022 0 02 0335+05 000000 FT
BRAGGTOWN RD
(SR1006 SEG 0060/0000)
POND TOWN RD
(TWP) 0010/0000

0050/0895 BRITTANY LN
(SR4034 SEG 0010/0000)

007934 FT

5 0050/0000 LENGTH(AH 2650 BK 2431)
FRANKLIN
0040/2037 WASHINGTON T

005503 FT 2 0 66022 0 02 0390+24
BIG DAM RD
(T861)

5 0040/0000 LENGTH(AH 2431 BK 1274)

0030/0422 BMS EN 66/4043/0030/0358
2 0 66022 0 02 0381+10
N. BR. BERMU. C

0030/0358 BMS BG 66/4043/0030/0358
004229 FT 2 0 66022 0 02 0377+50
5 0030/0000 LENGTH(AH 1274 BK 2664)

001565 FT 2 0 66022 0 02 0350+70
BARRENS CHURCH RD
(T862)

5 0020/0000 LENGTH(AH 2664 BK 1565)

















NC FRANKLIN CHURCH RD
POND TOWN RD

000000 FT (SR1006 SEG 0060/0000)
INTER-BK BRAGGTOWN RD

(SR1007 SEG 0110/3133)
MFC BEGIN = D

5 0010/0000 BK-ADAMS (01)
LENGTH(AH 1565 BK 0000)

EXTRACT DATE: 11/25/2024 ROADWAY MANAGEMENT SYSTEM PAGE NUMBER: 802
 PRINT DATE: 11/26/2024 SLD COUNTY/SR - ANNUAL PRINT COUNTY: YORK
 DIR: B TOTAL LEN: .000 MI. DIST: 08-4 SR: 4041
 LEFT MUN: CARROLL T RIGHT MUN: CARROLL T

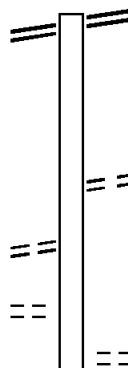
| | | | |
|-----------|--------------------------------------------------------------------------------------|-----------|-------------------------|
| 000000 FT |  | 000000 FT | |
| 000000 FT |  | 7090/0000 | LENGTH(AH 2291 BK 2956) |
| 000000 FT |  | 000000 FT | |
| 000000 FT |  | 7080/0000 | LENGTH(AH 2956 BK 1537) |
| 000000 FT |  | 000000 FT | |
| 000000 FT |  | 7070/0000 | LENGTH(AH 1537 BK 2714) |
| 000000 FT |  | 000000 FT | |
| 000000 FT |  | 7060/0000 | LENGTH(AH 2714 BK 2217) |
| 000000 FT |  | 000000 FT | |
| 000000 FT |  | 7050/0000 | LENGTH(AH 2217 BK 2179) |
| 000000 FT |  | 000000 FT | |
| 000000 FT |  | 7040/0000 | LENGTH(AH 2179 BK 2988) |
| 000000 FT |  | 000000 FT | |
| 000000 FT |  | 7030/0000 | LENGTH(AH 2988 BK 1044) |
| 000000 FT |  | 000000 FT | |
| 000000 FT |  | 7020/0000 | LENGTH(AH 1044 BK 2084) |
| | | 000000 FT | |
| | | 7010/0000 | LENGTH(AH 2084 BK 0000) |

EXTRACT DATE: 11/25/2024 ROADWAY MANAGEMENT SYSTEM PAGE NUMBER: 801
PRINT DATE: 11/26/2024 SLD COUNTY/SR - ANNUAL PRINT COUNTY: YORK
DIR: B TOTAL LEN: 7.199 MI. DIST: 08-4 SR: 4040
LEFT MUN: CARROLL T RIGHT MUN: CARROLL T

BLUE-GRAY HW 038012 FT
(SR0015 SEG 0140/0000) 0180/3279

SUNSET DR
(BORO) 0180/0910

ORCHARD DR
(BORO) 0180/0178



038012 FT BLUE-GRAY HW
0180/3279 (SR0015 SEG 0140/0000)

0180/1180 LOGAN RD
(T885)

0180/0053 MAPLE ST
(BORO)

EXTRACT DATE: 11/25/2024 ROADWAY MANAGEMENT SYSTEM PAGE NUMBER: 800
PRINT DATE: 11/26/2024 SLD COUNTY/SR - ANNUAL PRINT COUNTY: YORK

DIR: B TOTAL LEN: 7.199 MI. DIST: 08-4 SR: 4040
LEFT MUN: CARROLL T RIGHT MUN: CARROLL T

| | | | | |
|----------------------------------|-----------|--|-----------|-------------------------|
| | 034733 FT | | 034733 FT | 1 0 00124 0 02 1175+49 |
| | | | | CARROLL |
| | | | | DILLSBURG B |
| | | | 0180/0000 | LENGTH(AH 3279 BK 1886) |
| | | | | GREENBRIAR LN |
| | | | 0170/0995 | (BORO) |
| | | | | (APRA) QUALITY HOMES IN |
| | | | | MUMPER LN |
| | | | 0170/0674 | (SR4030 SEG 0010/0000) |
| WELTY AV | | | | WELTY AV |
| (BORO) | | | | (BORO) |
| | 0170/0296 | | 0170/0296 | 1 0 00124 0 02 1156+50 |
| | 032847 FT | | 032847 FT | CHESTNUT ST |
| | | | | (SR4026 SEG 0010/0000) |
| | | | 0170/0000 | LENGTH(AH 1886 BK 1062) |
| | | | | UNNAMED AL |
| ROSE AL | | | 0160/0529 | (BORO) |
| (BORO) | | | | HARRISBURG ST |
| CHURCH ST | | | 0160/0283 | (BORO) |
| (BORO) | | | | DILL AL |
| UNNAMED AL | | | 0160/0238 | (BORO) |
| (BORO) | | | 031785 FT | 1 0 00124 0 02 1145+62 |
| | | | | NC HARRISBURG PK |
| | | | | BALTIMORE ST |
| | | | | (SR0074 SEG 1100/0000) |
| | | | 0160/0000 | LENGTH(AH 1062 BK 1416) |
| | | | | BOMAR AL |
| | | | 0150/1180 | (BORO) |
| | | | | SECOND ST |
| | | | 0150/0950 | (BORO) |
| | | | | BAILEY AL |
| | | | 0150/0733 | (BORO) |
| | | | | THIRD ST |
| | | | 0150/0484 | (BORO) |
| | | | | DILLSBURG |
| | | | 0150/0186 | CARROLL T |
| | | | | NC HARRISBURG ST |
| | | | 030369 FT | BLUE-GRAY HW |
| | | | | (SR0015 SEG 0110/0000) |
| 2 0 66001 0 01 0303+77 030369 FT | | | | |
| BLUE-GRAY HW | | | | |

DIR: B TOTAL LEN: 7.199 MI.
LEFT MUN: CARROLL T

DIST: 08-4 SR: 4040
RIGHT MUN: CARROLL T

(SR0015 SEG 0111/0000)
(SR0015 SEG 0110/0000) 0150/0000

2 0 66001 0 01 0289+71 028972 FT
DOGWOOD LN
(T862) 0140/0000

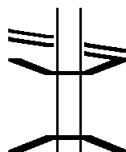
2 0 66001 0 01 0264+43 026462 FT
CAMPGROUND RD
(SR4045 SEG 0010/0000) 0130/0000

MORARI DR
(PRDR) 0120/2020

024017 FT

OAKWOOD DR
(PRDR) 0110/1381

021975 FT



==

==

==

==

==

==

==

==

==

--

==

==

POT

5 0150/0000 (SR0015 SEG 0111/0000)
0140/1332 LENGTH(AH 1416 BK 1397)
BMSBN 66/4040/0140/1313
2 0 66001 0 01 0302+84
T.DOGWOOD RN
0140/1313 BMSBG 66/4040/0140/1313

0140/0173 HOMEWOOD ST
028972 FT (T860)

5 0140/0000 LENGTH(AH 1397 BK 2510)

0130/1694 GOLF CLUB AV
(T724)

0130/1035 WOOD ST
(T725)

0130/0354 RANGE END MANOR RD
026462 FT (T882)

5 0130/0000 LENGTH(AH 2510 BK 2445)
0120/2180 FAIRWAY DR
(T914)

0120/1708 MIDWAY DR
(T915)

0120/0215 CARROLL
024017 FT FRANKLIN T
2 0 66001 0 01 0239+98
GREENHOUSE RD
(T881)

5 0120/0000 LENGTH(AH 2445 BK 2042)

021975 FT 2 0 66001 0 01 0220+14
(APRA) YOUNG'S GROVE MH
TWIN HILLS RD
(T854)

EXTRACT DATE: 11/25/2024 ROADWAY MANAGEMENT SYSTEM PAGE NUMBER: 798
PRINT DATE: 11/26/2024 SLD COUNTY/SR - ANNUAL PRINT COUNTY: YORK

DIR: B TOTAL LEN: 7.199 MI. DIST: 08-4 SR: 4040
LEFT MUN: FRANKLIN T RIGHT MUN: FRANKLIN T

ST GEORGE DR
(T892)

020231 FT

0090/2639

017213 FT

015167 FT

012400 FT

010729 FT

==

==

==

==

==

0110/0000 LENGTH(AH 2042 BK 1744)

0100/0191 HIGHLAND PARK
020231 FT (TWP)
2 0 66001 0 01 0202+70
ROCKY RIDGE RD
(T875)

0100/0000 LENGTH(AH 1744 BK 3018)

017213 FT 2 0 66001 0 01 0172+52
0090/0000 LENGTH(AH 3018 BK 2046)

0080/0806 HICKORY RD
(T870)
015167 FT 2 0 66001 0 01 0151+84
0080/0000 LENGTH(AH 2046 BK 2767)

0070/0935 UNION CHURCH RD
(T867)
012400 FT 2 0 66001 0 00 0124+16
0070/0000 LENGTH(AH 2767 BK 1671)

010729 FT 2 0 66001 0 00 0107+45
WATER ST
(T877)
0060/0000 LENGTH(AH 1671 BK 1575)

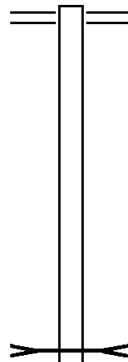
EXTRACT DATE: 11/25/2024 ROADWAY MANAGEMENT SYSTEM PAGE NUMBER: 797
PRINT DATE: 11/26/2024 SLD COUNTY/SR - ANNUAL PRINT COUNTY: YORK

DIR: B TOTAL LEN: 7.199 MI. DIST: 08-4 SR: 4040
LEFT MUN: FRANKLIN T RIGHT MUN: FRANKLIN T

| | | | | | |
|----------------------------------------------------------|-----------|-----------|----|--|-------------------------------------------------------------------------------------------------------------------------------------------------------------------------------------------------------------|
| | 009154 FT | | | | 009154 FT 2 0 66001 0 00 0091+70 [S] 0050/0000 LENGTH(AH 1575 BK 2407) |
| | 006747 FT | | | | 006747 FT 2 0 66001 0 00 0067+63 (APRA) MOUNTAINVIEW PAR CLEAR SPRING RD (SR4038 SEG 0010/0000) |
| COFFEE TOWN RD (T882) | 0030/2951 | POT == | | | [S] 0040/0000 LENGTH(AH 2407 BK 3286) |
| | 003461 FT | | | | 003461 FT 2 0 66001 0 00 0034+35 [S] 0030/0000 LENGTH(AH 3286 BK 1592) |
| 2 0 66001 0 00 0018+69 001869 FT WESTERN RD (T871) | 0020/0000 | == | == | | 001869 FT BETHEL CHURCH RD (T871) [S] 0020/0000 LENGTH(AH 1592 BK 1869) |
| | 000000 FT | | | | 000000 FT 2 0 66001 0 00 0000+00 NC MOUNTAIN RD COUNTY LINE RD (T642) INTER-BK MOUNTAIN RD (SR1005 SEG 0300/1415) MFC BEGIN = D BK-ADAMS (01) [S] 0010/0000 LENGTH(AH 1869 BK 0000) |

EXTRACT DATE: 11/25/2024 ROADWAY MANAGEMENT SYSTEM PAGE NUMBER: 796
PRINT DATE: 11/26/2024 SLD COUNTY/SR - ANNUAL PRINT COUNTY: YORK
DIR: B TOTAL LEN: 2.876 MI. DIST: 08-4 SR: 4039
LEFT MUN: WARRINGTON T RIGHT MUN: WARRINGTON T

015187 FT



015187 FT OLD YORK RD
0060/3318 (SR4026 SEG 0130/0000)

011869 FT

011869 FT 2 0 66202 0 00 0119+40
BR. BEAVER
STRUCTURE LENGTH 11 FT
BMSID 66/4039/0060/0000

EXTRACT DATE: 11/25/2024 ROADWAY MANAGEMENT SYSTEM PAGE NUMBER: 795
PRINT DATE: 11/26/2024 SLD COUNTY/SR - ANNUAL PRINT COUNTY: YORK

DIR: B TOTAL LEN: 2.876 MI. DIST: 08-4 SR: 4039
LEFT MUN: WARRINGTON T RIGHT MUN: WARRINGTON T

5 0060/0000 LENGTH(AH 3318 BK 2814)

009055 FT

009055 FT 2 0 66202 0 00 0090+55
5 0050/0000 LENGTH(AH 2814 BK 2153)

006902 FT

006902 FT 2 0 66202 0 00 0069+02
RIDGE RD
(T899)
5 0040/0000 LENGTH(AH 2153 BK 1945)

004957 FT

004957 FT 2 0 66202 0 00 0049+57
5 0030/0000 LENGTH(AH 1945 BK 2602)

002355 FT

002355 FT 2 0 66202 0 00 0023+55
QUARRY RD
(T876)
5 0020/0000 LENGTH(AH 2602 BK 2355)

2 0 66202 0 00 0000+00 000000 FT
FARM VALLEY RD
(SR0074 SEG 0960/0381) 0010/0000

NC FICKES RD
FARM VALLEY RD
000000 FT (SR0074 SEG 0960/0381)
MFC BEGIN = E
5 0010/0000 LENGTH(AH 2355 BK 0000)

```

EXTRACT DATE: 11/25/2024      ROADWAY MANAGEMENT SYSTEM      PAGE NUMBER: 794
PRINT DATE: 11/26/2024      SLD COUNTY/SR - ANNUAL PRINT      COUNTY: YORK

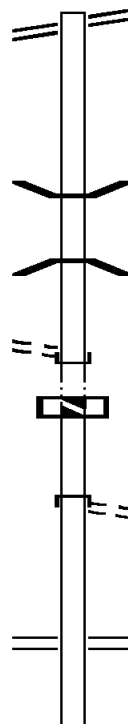
DIR: B                        TOTAL LEN: 2.792 MI.      DIST: 08-4      SR: 4038
LEFT MUN: FRANKLIN T          RIGHT MUN: FRANKLIN T

```

FRANKLIN CHURCH RD 014743 FT
(SR4043 SEG 0080/0000) 0060/2658

2 0 66022 1 00 0000+00 012085 FT
CAPITOL HILL RD
(T852) 0060/0000
012085 FT

011175 FT



014743 FT FRANKLIN CHURCH RD
0060/2658 (SR4043 SEG 0080/0000)

0060/0443 BMS EN 66/4038/0060/0416
2 0 66022 1 00 0003+95
N. BR. BERMUDI

0060/0387 BMSBG 66/4038/0060/0416
012085 FT ADOV VIEW RD
INTER-BK CAPITOL HILL RD
(T852)

0060/0000 LTH AH 002658 BK 000100
012085 FT
7054/0000 LTH AH 000100 BK 000910
INTER-AHD CAPITOL HILL RD

0050/0910 (T852) HILL RD

011175 FT 2 0 66022 0 03 0542+58
BLUE-GRAY HW

0050/0000 (SR0015 SEG 0041/0000)
LENGTH(AH 0910 BK 3397)

EXTRACT DATE: 11/25/2024 ROADWAY MANAGEMENT SYSTEM PAGE NUMBER: 793
PRINT DATE: 11/26/2024 SLD COUNTY/SR - ANNUAL PRINT COUNTY: YORK

DIR: B TOTAL LEN: 2.792 MI. DIST: 08-4 SR: 4038
LEFT MUN: FRANKLIN T RIGHT MUN: FRANKLIN T

LAKE LEA DR
(T883)

0040/1792 ==

007778 FT

007778 FT 2 0 66022 0 03 0579+82

SPRING DR

(T869)

==

5 0040/0000 LENGTH(AH 3397 BK 3050)

CHESTNUT HILL RD
(T898)

0030/1078

004728 FT

004728 FT 2 0 66022 0 03 0610+32

CIRCLE DR

(T873)

==

5 0030/0000 LENGTH(AH 3050 BK 1128)

0020/0929 BMSBN 66/4038/0020/0921

2 0 66022 0 03 0621+60

TRIB N. BR. BERMUDIAN C

0020/0921 BMSBG 66/4038/0020/0921

2 0 66022 0 03 0621+60 003600 FT
UNION CHURCH RD
(T867) 0020/0000

003600 FT

==

5 0020/0000 LENGTH(AH 1128 BK 3600)

CIRCLE DR
(T873)

0010/1371

000000 FT

000000 FT 2 0 66022 0 03 0657+60

NC CL LEAR SPRING RD

MOUNTAIN RD

(SR4040 SEG 0040/0000)

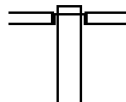
MFC BEGIN = E

==

5 0010/0000 LENGTH(AH 3600 BK 0000)

EXTRACT DATE: 11/25/2024 ROADWAY MANAGEMENT SYSTEM PAGE NUMBER: 792
PRINT DATE: 11/26/2024 SLD COUNTY/SR - ANNUAL PRINT COUNTY: YORK
DIR: B TOTAL LEN: 2.094 MI. DIST: 08-4 SR: 4037
LEFT MUN: MONAGHAN T RIGHT MUN: MONAGHAN T

011057 FT



011057 FT
INTER-AHD FILEYS RD
(T892)
SIDDONSBURG RD
0040/2914 (SR4028 SEG 0060/1260)

EXTRACT DATE: 11/25/2024 ROADWAY MANAGEMENT SYSTEM PAGE NUMBER: 791
PRINT DATE: 11/26/2024 SLD COUNTY/SR - ANNUAL PRINT COUNTY: YORK

DIR: B TOTAL LEN: 2.094 MI. DIST: 08-4 SR: 4037
LEFT MUN: MONAGHAN T RIGHT MUN: MONAGHAN T

2 0 66182 0 00 0081+02 008143 FT
TERRACE DR
(T905) 0040/0000

PINE RUN DR
(TWP) 0030/1424

2 0 66182 0 00 0053+12 005335 FT
DORSEYS LN
(T889) 0030/0000

CHESTNUT GROVE RD
(T712) 0010/0383

2 0 66182 0 00 0000+00 000000 FT
MUMPER LN
(SR4030 SEG 0050/1842) 0010/0000

008143 FT

5 0040/0000 LENGTH(AH 2914 BK 2808)

0030/1024 SAWMILL RD
0030/0533 (T889)
BMS EN 66/4037/0030/0516
2 0 66182 0 00 0058+07
FISHERS RUN
BMSBG 66/4037/0030/0516

5 0030/0000 LENGTH(AH 2808 BK 2597)

0020/1465 BMS EN 66/4037/0020/1448
2 0 66182 0 00 0041+63
T.FISH.CK.
0020/1448 BMSBG 66/4037/0020/1448

0020/0325 LC TO/FROM BIG OAK RD
(CONN)
BIG OAK RD
0020/0195 (T891)
002738 FT 2 0 66182 0 00 0025+15
5 0020/0000 LENGTH(AH 2597 BK 2738)
MONAGHAN
0010/2423 CARROLL T

NC FILEYS RD
NC CHESTNUT GROVE RD
CHESTNUT GROVE RD
000000 FT (SR4030 SEG 0050/1842)
MFC BEGIN = E
5 0010/0000 LENGTH(AH 2738 BK 0000)

EXTRACT DATE: 11/25/2024 ROADWAY MANAGEMENT SYSTEM PAGE NUMBER: 790
PRINT DATE: 11/26/2024 SLD COUNTY/SR - ANNUAL PRINT COUNTY: YORK

DIR: B TOTAL LEN: 1.569 MI. DIST: 08-4 SR: 4036
LEFT MUN: FRANKLINTOWN B RIGHT MUN: FRANKLINTOWN B

008285 FT

008285 FT

INTER-AHD CABIN HOLLOW RD

(BORO)

BALTIMORE ST

0030/1585 (SR0194 SEG 0320/2113)

WEST AV

0030/1352 (BORO)

WATER ST

0030/1117 (BORO)

LONG AV

0030/0885 (BORO)

CHURCH ST

0030/0646 (BORO)

006700 FT

006700 FT 2 0 66023 0 00 0067+04

NC CABIN HOLLOW RD

FRANKLINTOWN

FRANKLIN T

GLENWOOD RD
(T850)

0030/0000

5 0030/0000 LENGTH(AH 1585 BK 3255)

003445 FT

5 003445 FT 2 0 66023 0 00 0034+45
5 0020/0000 LENGTH(AH 3255 BK 3445)

0010/1968 CLEARVIEW RD
(T888)

CHERRY LN
(T862)

0010/0726

BLUE-GRAY HW
(SR0015 SEG 0061/1504)

0010/0572

000000 FT

0010/0572 BLUE-GRAY HW
(SR0015 SEG 0060/1560)

000000 FT 2 0 66023 0 00 0000+00

NC CENTURY LN

RANGE END RD

(T851)

INTER-BK CENTURY LN

(BORO)

MFC BEGIN = E

5 0010/0000 LENGTH(AH 3445 BK 0000)

EXTRACT DATE: 11/25/2024 ROADWAY MANAGEMENT SYSTEM PAGE NUMBER: 789
PRINT DATE: 11/26/2024 SLD COUNTY/SR - ANNUAL PRINT COUNTY: YORK

DIR: B TOTAL LEN: 5.573 MI. DIST: 08-4 SR: 4035
LEFT MUN: MONAGHAN T RIGHT MUN: MONAGHAN T

| | | | |
|----------------------------------|-----------|-------------------|-------------------------|
| 029424 FT | | 029424 FT | AH-CUMBERLAND (21) |
| | | INTER-AHD YORK RD | |
| | | 0110/1195 | (SR2004 SEG 0190/1052) |
| 2 0 66027 0 00 0077+33 028229 FT | | 028229 FT | LEWISBERRY RD |
| LEWISBERRY RD ET | | (T901) | |
| (T901) | 0110/0000 | 0110/0000 | LENGTH(AH 1195 BK 2691) |
| | | | |
| | | 0100/1072 | MOWERY RD |
| | | (T902) | |
| 2 0 66025 0 00 0239+16 025538 FT | | 025538 FT | |
| UNNAMED RD | | | |
| (PRDR) | 0100/0000 | 0100/0000 | LENGTH(AH 2691 BK 2219) |
| | | | |
| | | 023319 FT | |
| | | 0090/0000 | 2 0 66025 0 00 0216+32 |
| | | | LENGTH(AH 2219 BK 2741) |
| SIDDONSBURG RD | | | |
| (SR4028 SEG 0090/0000) | 0080/1524 | 0080/1524 | SIDDONSBURG RD |
| | | | (SR4028 SEG 0090/0000) |

DIR: B TOTAL LEN: 5.573 MI.
LEFT MUN: MONAGHAN T

DIST: 08-4 SR: 4035
RIGHT MUN: MONAGHAN T

LOCUST LN
(T905)

0060 / 1236

2 0 66025 0 00 0139+84 015587 FT
SAW MILL RD
(T889) 0060/000

0060/0000

BIG OAK RD
(T 891)

0040 / 1424

020578 FT

018336 FT

0 1 2 5 1 9 F T

010304 FT

020578 FT 2 0 66025 0 00 0188+91
0080/0000 LENGTH(AH 2741 BK 2242)
MANOR DR
0070/1726 (T894)

```

0070/0273 MEADOW TR
018336 FT (T915)
2066025000 0167+33
MOUNT AIRY RD
0070/0000 (T912)
LENGTH (AH 2242 BK 2749)

```

015587 FT
0060/0000 LENGTH(AH 2749 BK 3068)

| 0050/2214 | | ORCHARD DR | | | |
|-----------|--|------------|-------------------|--|--|
| 0050/1763 | | (T887) | | | |
| | | BMSBN | 66/4035/0050/1750 | | |
| | | 2066025000 | 0108+76 | | |
| | | FISHERS | RUN | | |
| 0050/1750 | | BMSBG | 66/4035/0050/1750 | | |

012519 FT 2 0 66025 0 00 0108+76
0050/0000 LENGTH(AH 3068 BK 2215)

010304 FT 2 0 66025 0 00 0103+04
E RIDGE RD

EXTRACT DATE: 11/25/2024 ROADWAY MANAGEMENT SYSTEM PAGE NUMBER: 787
PRINT DATE: 11/26/2024 SLD COUNTY/SR - ANNUAL PRINT COUNTY: YORK

DIR: B TOTAL LEN: 5.573 MI. DIST: 08-4 SR: 4035
LEFT MUN: MONAGHAN T RIGHT MUN: MONAGHAN T

W RIDGE RD
(T895)

0030/2180

==

== 0040/0000 (T895)
LENGTH(AH 2215 BK 2535)

007769 FT

007769 FT 2 0 66025 0 00 0077+69

MONAGHAN

WARRINGTON T

0030/0000 LENGTH(AH 2535 BK 2243)

==

0024/1568 ASPEN DR
(T915)

005526 FT

005526 FT 2 0 66025 0 00 0055+26

SHORT RD

(PRDR)

==

0024/0000 LENGTH(AH 2243 BK 2455)

003071 FT

003071 FT 2 0 66025 0 00 0030+71

0020/0000 LENGTH(AH 2455 BK 3071)

GAME RD
(T896)

0010/1508

==

NC YORK RD

000000 FT

000000 FT 2 0 66025 0 00 0000+00

NC GAME RD

OLD YORK RD

(SR4026 SEG 0120/1228)

MFC BEGIN = D


0010/0000 LENGTH(AH 3071 BK 0000)

DIR: B TOTAL LEN: .293 MI. DIST: 08-4 SR: 4034
LEFT MUN: WARRINGTON T RIGHT MUN: WARRINGTON T

0010/0000 LENGTH(AH 1223 BK 0000)

EXTRACT DATE: 11/25/2024 ROADWAY MANAGEMENT SYSTEM PAGE NUMBER: 785
PRINT DATE: 11/26/2024 SLD COUNTY/SR - ANNUAL PRINT COUNTY: YORK
DIR: B TOTAL LEN: 1.760 MI. DIST: 08-4 SR: 4033
LEFT MUN: FAIRVIEW T RIGHT MUN: FAIRVIEW T

009292 FT



009292 FT

INTER-AHD
0040/3258

AH-CUMBERLAND (21)
BMSEN 66/4033/0040/3136
LISBURN RD
(SR2017 SEG 0010/0000)
2 0 66206 0 00 0075+27
P3
YELLOW BREECHES CREEK

EXTRACT DATE: 11/25/2024 ROADWAY MANAGEMENT SYSTEM PAGE NUMBER: 784
PRINT DATE: 11/26/2024 SLD COUNTY/SR - ANNUAL PRINT COUNTY: YORK

DIR: B TOTAL LEN: 1.760 MI.
LEFT MUN: FAIRVIEW T

DIST: 08-4 SR: 4033
RIGHT MUN: FAIRVIEW T

2 0 66206 0 00 0059+89 006034 FT
SIDDONSBURG RD
(T917) 0040/0000

003989 FT

002033 FT

000000 FT

0040/3118 BMSBG 66/4033/0040/3136
BRENNEMAN DR
0040/3045 (T917)

0040/1676 SAWMILL RD
0040/1492 (T920)
BMSBG 66/4033/0040/1475
FAIRVIEW
0040/1491 MONAGHAN T
2 0 66206 0 00 0075+27
T. STONEY RUN
0040/1475 BMSBG 66/4033/0040/1475

006034 FT
0040/0000 LENGTH(AH 3258 BK 2045)

0030/0105 WHARF RD
0030/0017 (T919)
003989 FT BMSBG 66/4033/0030/0000
2 0 66206 0 00 0039+99
TR. YELL. BR.
BMSBG 66/4033/0030/0000
0030/0000 LENGTH(AH 2045 BK 1956)

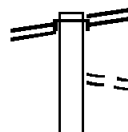
002033 FT 2 0 66206 0 00 0020+33
0020/0000 LENGTH(AH 1956 BK 2033)

000000 FT 2 0 66206 0 00 0000+00
NC ANDERSON TOWN RD
LEWISBERRY RD
(SR4022 SEG 0080/0000)
MFC BEGIN = E
0010/0000 LENGTH(AH 2033 BK 0000)

EXTRACT DATE: 11/25/2024 ROADWAY MANAGEMENT SYSTEM PAGE NUMBER: 783
PRINT DATE: 11/26/2024 SLD COUNTY/SR - ANNUAL PRINT COUNTY: YORK
DIR: B TOTAL LEN: .824 MI. DIST: 08-4 SR: 4032
LEFT MUN: WARRINGTON T RIGHT MUN: WARRINGTON T

004349 FT

CARLISLE RD
(SR0074 SEG 0990/0000) 0090/1723



004349 FT
INTER-AHD

RIDGE RD
(T858)
0090/1723 CARLISLE RD
(SR0074 SEG 0990/0000)
0090/1306 WALNUT DR
(T858)

EXTRACT DATE: 11/25/2024 ROADWAY MANAGEMENT SYSTEM PAGE NUMBER: 782
PRINT DATE: 11/26/2024 SLD COUNTY/SR - ANNUAL PRINT COUNTY: YORK

DIR: B TOTAL LEN: .824 MI. DIST: 08-4 SR: 4032
LEFT MUN: WARRINGTON T RIGHT MUN: WARRINGTON T

002626 FT

002626 FT 2 0 66022 0 01 0141+91
S 0090/0000 LENGTH(AH 1723 BK 1081)

001545 FT

001545 FT 0 0 00000 0 00 0000+00
INTER-BK RIDGE RD

001545 FT

S 0082/0000 LENGTH(AH 1081 BK 1914)

001545 FT

001545 FT 7080/0000 LENGTH(AH 1914 BK 2922)

001545 FT

001545 FT 7070/0000 LENGTH(AH 2922 BK 1267)

001545 FT

001545 FT 7060/0000 LENGTH(AH 1267 BK 3707)

001545 FT

001545 FT 7050/0000 LENGTH(AH 3707 BK 0826)

001545 FT

001545 FT 7044/0000 LENGTH(AH 0826 BK 0063)

BMSSEN 66/4032/0042/0032

INTER-AHD RIDGE RD

(T858)

001482 FT

0042/0063 WASHINGTON T

001482 FT 2 0 66022 0 01 0256+73

NC RIDGE RD

INTER-BK RIDGE RD

(T858)

001482 FT

S 0042/0000 LENGTH(AH 0063 BK 1983)

001482 FT

001482 FT 7040/0000 LENGTH(AH 1983 BK 1854)

001482 FT

001482 FT 7030/0000 LENGTH(AH 1854 BK 2465)

001482 FT 7020/0000 LENGTH(AH 2465 BK 1482)

INTER-AHD RIDGE RD

(TWP)

BALTIMORE RD

(SR0194 SEG 0230/0000)

000000 FT

000000 FT 2 0 66022 0 02 0335+05

NC POND TOWN RD

INTER-BK POND TOWN RD

(SR1006 SEG 0060/2791)

MFC BEGIN = E

BK-ADAMS (01)

S 0010/0000 LENGTH(AH 1482 BK 0000)

EXTRACT DATE: 11/25/2024 ROADWAY MANAGEMENT SYSTEM PAGE NUMBER: 781
PRINT DATE: 11/26/2024 SLD COUNTY/SR - ANNUAL PRINT COUNTY: YORK

DIR: B TOTAL LEN: 7.277 MI. DIST: 08-4 SR: 4031
LEFT MUN: FAIRVIEW T RIGHT MUN: FAIRVIEW T

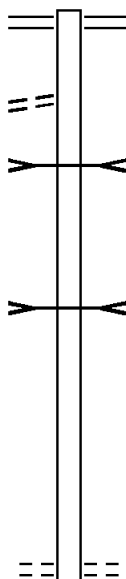
TRIMMER DR
(T956)

038423 FT

0150/1159

036595 FT

033609 FT



038423 FT CEDARS RD
0150/1828 (SR0114 SEG 0010/0140)

T.YEL.BRECHS
STRUCTURE LENGTH 9 FT
0150/0777 BMSID 66/4031/0150/0777

036595 FT 2 0 66001 0 03 1084+98
T.YELL.BREEC
STRUCTURE LENGTH 9 FT
BMSID 66/4031/0150/0000
5 0150/0000 LENGTH(AH 1828 BK 2986)

033609 FT 2 0 66001 0 03 1055+03
BRENNEMAN DR
(T917)

DIR: B TOTAL LEN: 7.277 MI.
LEFT MUN: FAIRVIEW T

DIST: 08-4 SR: 4031
RIGHT MUN: FAIRVIEW T

JULIE CT
(T721) 0110/1386

031853 FT

027706 FT

025029 FT

022023 FT

0140/0000 LENGTH(AH 2986 BK 1756)
 TRIB OF YELLOW BREECHES
 STRUCTURE LENGTH 12 FT
 0130/1642 BMSID 66/4031/0130/1642
 SOUTH RIDGE DR
 0130/0748 (TWP)
 031853 FT 2 0 66001 0 03 1037+47
 0130/0000 LENGTH(AH 1756 BK 1861)

029992 FT
0120/0000 LENGTH(AH 1861 BK 2286)

```

027706 FT 2 0 66001 0 03 0996+00
SIDDDONSBURG RD
(SR4022 SEG 0110/0000)
MFC BEGIN = D
0110/0000 LENGTH(AH 2286 BK 2677)

```

025029 FT 2 0 66183 0 00 0052+17
0100/0000 LENGTH(AH 2677 BK 3006)

022023 FT 2 0 66183 0 00 0022+62
0090/0000 LENGTH(AH 3006 BK 2241)

EXTRACT DATE: 11/25/2024 ROADWAY MANAGEMENT SYSTEM PAGE NUMBER: 779
PRINT DATE: 11/26/2024 SLD COUNTY/SR - ANNUAL PRINT COUNTY: YORK

DIR: B TOTAL LEN: 7.277 MI. DIST: 08-4 SR: 4031
LEFT MUN: FAIRVIEW T RIGHT MUN: FAIRVIEW T

019782 FT

019782 FT 2 0 66183 0 00 0000+00
NC MOORES MOUNTAIN RD
PINETOWN RD
(SR4024 SEG 0050/0000)
FAIRVIEW
WARRINGTON T
S 0080/0000 LENGTH(AH 2241 BK 2662)

017120 FT

NC MT AIRY RD
0070/0013 BMSBN 66/4031/0070/0000
017120 FT 2 0 66032 0 01 0173+21
STONY RUN
BMSBG 66/4031/0070/0000
S 0070/0000 LENGTH(AH 2662 BK 2596)

ROCKY WOOD LN
(T913)

0060/0562
014524 FT

014524 FT 2 0 66032 0 01 0145+81
S 0060/0000 LENGTH(AH 2596 BK 3078)

2 0 66032 0 01 0115+03 011446 FT
ROUNDTOP RD
(T910) 0050/0000

011446 FT
S 0050/0000 LENGTH(AH 3078 BK 3110)
MOUNT AIRY RD
0040/2709 (T912)

EXTRACT DATE: 11/25/2024 ROADWAY MANAGEMENT SYSTEM PAGE NUMBER: 778
PRINT DATE: 11/26/2024 SLD COUNTY/SR - ANNUAL PRINT COUNTY: YORK

DIR: B TOTAL LEN: 7.277 MI. DIST: 08-4 SR: 4031
LEFT MUN: WARRINGTON T RIGHT MUN: WARRINGTON T

LISBURN RD
(T904)

0040/1921

008336 FT

0040/0012 BMS EN 66/4031/0040/0000
008336 FT 2 0 66032 0 01 0083+85
T. NB BEAVER
BMSBG 66/4031/0040/0000
5 0040/0000 LENGTH(AH 3110 BK 2898)

2 0 66032 0 00 0053+20 005438 FT
LILY CT
(TWP) 0030/0000

005438 FT
5 0030/0000 LENGTH(AH 2898 BK 2333)

BUTTERCUP LN
(T619)
THUNDERGUST MILL RD
(T847) 0020/1223
0020/0678

003105 FT

0020/0013 BMS EN 66/4031/0020/0000
003105 FT 2 0 66032 0 00 0031+39
T. N. BR. BEAVER
BMSBG 66/4031/0020/0000
5 0020/0000 LENGTH(AH 2333 BK 3105)

000000 FT

000000 FT 2 0 66032 0 00 0000+00
ROSSTOWN RD
(SR0177 SEG 0030/0385)
NC PI NETOWN RD

ROSSTOWN RD
(SR0177 SEG 0030/0385) 0010/0000

MFC BEGIN = E
5 0010/0000 LENGTH(AH 3105 BK 0000)

EXTRACT DATE: 11/25/2024 ROADWAY MANAGEMENT SYSTEM PAGE NUMBER: 777
PRINT DATE: 11/26/2024 SLD COUNTY/SR - ANNUAL PRINT COUNTY: YORK

DIR: B TOTAL LEN: 3.328 MI. DIST: 08-4 SR: 4030
LEFT MUN: CARROLL T RIGHT MUN: CARROLL T

017573 FT

017573 FT
INTER-AHD

SILEO RD
(T713)
OLD YORK RD
(SR4026 SEG 0090/0000)

0060/2906



==

0060/1280 RIDGE RD
(T893)

2 0 66024 0 00 0146+67 014667 FT
MYERS LN
(PRDR) 0060/0000

SUNNY LN
(T712) 0050/2669

CHESTNUT GROVE RD
(SR4037 SEG 0010/0000) 0050/1842

==

014667 FT
0060/0000 LENGTH(AH 2906 BK 3576)
PALOMINO PY
0050/3520 (TWP)

==

==

==

NC CHESTNUT GROVE RD

011091 FT

011091 FT 2 0 66024 0 00 0110+91
NURSERY RD
(T880)

0050/0000 LENGTH(AH 3576 BK 2962)

==

==

0040/1847 WHISPERING HOPE ST
(T872)

EXTRACT DATE: 11/25/2024 ROADWAY MANAGEMENT SYSTEM PAGE NUMBER: 776
PRINT DATE: 11/26/2024 SLD COUNTY/SR - ANNUAL PRINT COUNTY: YORK

DIR: B TOTAL LEN: 3.328 MI. DIST: 08-4 SR: 4030
LEFT MUN: CARROLL T RIGHT MUN: CARROLL T

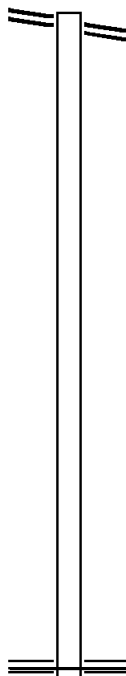
| | | | | | | |
|----------------|-----------|--|--|-----------|-------------------------|--|
| | | | | | STONY RUN | |
| | | | | | STRUCTURE LENGTH 25 FT | |
| | 008129 FT | | | 0040/0370 | BMSID 66/4030/0040/0370 | |
| | | | | 008129 FT | 2 0 66024 0 00 0081+29 | |
| | | | | | MEADOW VIEW RD | |
| | | | | | (T852) | |
| DORSEY LN | | | | 0040/0000 | LENGTH(AH 2962 BK 3699) | |
| (T852) | 0030/3125 | | | | | |
| | | | | | | |
| EMERALD DEW LN | | | | | | |
| (T905) | 0030/1786 | | | | | |
| | | | | | | |
| | | | | 0030/1416 | ORE BANK RD | |
| | | | | | (T884) | |
| | | | | | | |
| | 004430 FT | | | 004430 FT | 2 0 66024 0 00 0044+30 | |
| | | | | 0030/0000 | LENGTH(AH 3699 BK 3194) | |
| | | | | | MONTAQUE DR | |
| | | | | 0020/2697 | (T901) | |
| | | | | | | |
| | | | | 0020/1561 | MONTASERE DR | |
| | | | | | (T902) | |
| | | | | 0020/1235 | WOODED RUN DR | |
| | | | | | (PRDR) | |
| GREENBRIAR LN | | | | | | |
| (PRDR) | 0020/0846 | | | | | |
| | | | | | | |
| | 001236 FT | | | 0020/0468 | WOODED RUN DR | |
| | | | | 001236 FT | (PRDR) | |
| | | | | | 2 0 66024 0 00 0012+36 | |
| | | | | | CARROLL | |
| | | | | 0020/0000 | DILLSBURG B | |
| | | | | | LENGTH(AH 3194 BK 1236) | |
| | | | | | CLEMENS DR | |
| | | | | 0010/0711 | (BORO) | |
| | | | | | UNNAMED AL | |
| | | | | 0010/0462 | (BORO) | |
| | | | | | UNNAMED AL | |
| | | | | 0010/0226 | (BORO) | |
| | 000000 FT | | | 000000 FT | 2 0 66024 0 00 0000+00 | |
| | | | | NC MU | MUMPER LN | |
| | | | | | HARRISBURG PK | |
| | | | | | (SR4040 SEG 0170/0674) | |
| | | | | | MFC BEGIN = D | |
| | | | | 0010/0000 | LENGTH(AH 1236 BK 0000) | |

EXTRACT DATE: 11/25/2024 ROADWAY MANAGEMENT SYSTEM PAGE NUMBER: 775
PRINT DATE: 11/26/2024 SLD COUNTY/SR - ANNUAL PRINT COUNTY: YORK
DIR: B TOTAL LEN: 1.220 MI. DIST: 08-4 SR: 4029
LEFT MUN: FAIRVIEW T RIGHT MUN: FAIRVIEW T

CEDARS RD 006441 FT
(SR0114 SEG 0010/0639) 0020/3441

003000 FT

000000 FT



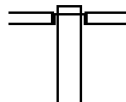
006441 FT CEDARS RD
0020/3441 (SR0114 SEG 0010/0639)

003000 FT 2 0 66103 0 00 0030+90
5 0020/0000 LENGTH(AH 3441 BK 3000)

000000 FT 2 0 66103 0 00 0000+00
NC NA UV00 RD
LEWISBERRY RD
(SR0382 SEG 0230/0206)
MFC BEGIN = E
5 0010/0000 LENGTH(AH 3000 BK 0000)

EXTRACT DATE: 11/25/2024 ROADWAY MANAGEMENT SYSTEM PAGE NUMBER: 774
PRINT DATE: 11/26/2024 SLD COUNTY/SR - ANNUAL PRINT COUNTY: YORK
DIR: B TOTAL LEN: 4.270 MI. DIST: 08-4 SR: 4028
LEFT MUN: MONAGHAN T RIGHT MUN: MONAGHAN T

022543 FT



022543 FT
INTER-AHD SIDDONSBURG RD
(T917)
LEWISBERRY RD
0100/1252 (SR4022 SEG 0050/0000)

EXTRACT DATE: 11/25/2024 ROADWAY MANAGEMENT SYSTEM PAGE NUMBER: 773
PRINT DATE: 11/26/2024 SLD COUNTY/SR - ANNUAL PRINT COUNTY: YORK

DIR: B TOTAL LEN: 4.270 MI. DIST: 08-4 SR: 4028
LEFT MUN: MONAGHAN T RIGHT MUN: MONAGHAN T

021291 FT

0100/0008 BMS EN 66/4028/0100/0000
021291 FT 2 0 66001 0 02 0557+44
PIPPENS RUN
BMSBG 66/4028/0100/0000
5 0100/0000 LENGTH(AH 1252 BK 3088)

018203 FT

018203 FT 2 0 66001 0 02 0527+60
YORK RD
(SR4035 SEG 0080/1524)
5 0090/0000 LENGTH(AH 3088 BK 1760)

GILBERT RD
(T894)

0080/0414
016443 FT

016443 FT 2 0 66001 0 02 0511+55
5 0080/0000 LENGTH(AH 1760 BK 3020)

0070/1889 AUDUBON DR
(PRDR)

013423 FT

013423 FT 2 0 66001 0 02 0481+35
GRANTHAM RD
(T912)
5 0070/0000 LENGTH(AH 3020 BK 3093)

FILEYS RD
(T892)

0060/1260

0060/1260 FILEYS RD
(SR4037 SEG 0040/2914)

2 0 66001 0 02 0450+42 010330 FT
SUMMER DR

010330 FT

EXTRACT DATE: 11/25/2024 ROADWAY MANAGEMENT SYSTEM PAGE NUMBER: 772
PRINT DATE: 11/26/2024 SLD COUNTY/SR - ANNUAL PRINT COUNTY: YORK

DIR: B TOTAL LEN: 4.270 MI. DIST: 08-4 SR: 4028
LEFT MUN: MONAGHAN T RIGHT MUN: MONAGHAN T

| | | | | |
|----------------------------------|-----------|----|-------------|--------------------------------|
| (T921) | 0060/0000 | == | 5 0060/0000 | LENGTH(AH 3093 BK 2931) |
| | | == | | TERRACE DR |
| | | == | 0050/2089 | (T905) |
| 2 0 66001 0 02 0421+11 007399 FT | | | 007399 FT | MONAGHAN |
| AUTUMN DR | | | | CARROLL T |
| (T920) | 0050/0000 | == | 5 0050/0000 | LENGTH(AH 2931 BK 1681) |
| | | | 0040/1413 | BMSBN 66/4028/0040/1332 |
| | | | | 2 0 66001 0 02 0403+98 |
| | | | | FISHERS RUN |
| | | | 0040/1332 | BMSBG 66/4028/0040/1332 |
| | 005718 FT | | 005718 FT | 2 0 66001 0 02 0403+98 |
| | | == | | CHESTNUT GROVE RD |
| | | == | 5 0040/0000 | (T880) LENGTH(AH 1681 BK 1406) |
| | 004312 FT | | 004312 FT | 2 0 66001 0 02 0390+18 |
| | | | 5 0030/0000 | LENGTH(AH 1406 BK 2685) |
| WEIGLE LN | | | | |
| (T721) | 0020/1660 | == | | |
| | | == | 0020/1011 | STONEBRIDGE DR |
| | | | | (TWP) |
| 2 0 66001 0 02 0363+33 001627 FT | | | 001627 FT | ORE BANK RD |
| ORE BANK RD | | | | (T884) |
| (T884) | 0020/0000 | == | 5 0020/0000 | LENGTH(AH 2685 BK 1627) |
| | | == | | |
| | 000000 FT | | 000000 FT | 2 0 66001 0 02 0347+03 |
| | | | NC SI | DDONSBURG RD |
| | | | | BLUE-GRAY HW |
| | | | | (SRO015 SEG 0140/1360) |
| | | | | MFC BEGIN = D |
| | | | 5 0010/0000 | LENGTH(AH 1627 BK 0000) |

EXTRACT DATE: 11/25/2024 ROADWAY MANAGEMENT SYSTEM PAGE NUMBER: 771
PRINT DATE: 11/26/2024 SLD COUNTY/SR - ANNUAL PRINT COUNTY: YORK

DIR: B TOTAL LEN: 1.752 MI. DIST: 08-4 SR: 4027
LEFT MUN: FAIRVIEW T RIGHT MUN: FAIRVIEW T

009248 FT

009248 FT AH-CUMBERLAND (21)
INTER-AHD SPANGLERS MILL RD
0040/3552 (SR2031 SEG 0010/0000)

005696 FT

0040/1164 PIN OAK DR (PRDR)
005696 FT 2 0 66028 0 02 0181+36
LIMEKILN RD
(T955)
S 0040/0000 LENGTH(AH 3552 BK 2482)
PA TPK (1-76)
0030/2100 OP ID 66/7076/9902/4054
STETLER RD
0030/1910 (T957)
LC FOR STETLER RD
0030/1773 (CONN)

MYERS LN
(TWP) 0030/0433
2 0 66028 0 02 0156+54 003214 FT
SHAUFFNERTOWN RD
(T857) 0030/0000

003214 FT
S 0030/0000 LENGTH(AH 2482 BK 2518)
SHAFFER DR
0020/2159 (PRDR)

DILLER RD
(TWP) 0020/0926
SUNSET VIEW DR
(TWP) 0020/0470
2 0 66028 0 02 0131+24 000696 FT
OLD FORGE RD
(SR4020 SEG 0060/0000) 0020/0000
000000 FT

000696 FT OLD FORGE RD
(SR4020 SEG 0060/0000)
S 0020/0000 LENGTH(AH 2518 BK 0696)
000000 FT 2 0 66028 0 02 0124+62
LEWISBERRY RD
(SR0114 SEG 0070/2376)
NC SPANGLERS MILL RD
MFC BEGIN = D
S 0010/0000 LENGTH(AH 0696 BK 0000)

LEWISBERRY RD
(SR0114 SEG 0070/2376) 0010/0000

EXTRACT DATE: 11/25/2024 ROADWAY MANAGEMENT SYSTEM PAGE NUMBER: 770
PRINT DATE: 11/26/2024 SLD COUNTY/SR - ANNUAL PRINT COUNTY: YORK

DIR: B TOTAL LEN: 7.518 MI. DIST: 08-4 SR: 4026
LEFT MUN: WARRINGTON T RIGHT MUN: WARRINGTON T

| | | | | |
|------------------------|-----------|--|-----------|-------------------------|
| | 039693 FT | | 039693 FT | |
| | | | INTER-AHD | |
| ROSSTOWN RD | | | | CARLISLE RD |
| (SR0177 SEG 0010/0000) | 0180/2760 | | | (SR0074 SEG 0920/0000) |
| | | | 0180/2760 | CARLISLE RD |
| | | | | (SR0074 SEG 0920/0000) |
| SQUIRE GRATZ RD | | | | |
| (T906) | 0180/1503 | | | |
| | | | | |
| | 036933 FT | | 036933 FT | 2 0 66006 0 00 0369+78 |
| | | | 0180/0000 | LENGTH(AH 2760 BK 1984) |
| | | | | |
| | 034949 FT | | 034949 FT | 2 0 66006 0 00 0349+94 |
| | | | 0170/0000 | LENGTH(AH 1984 BK 2431) |
| | | | | |
| LISBURN RD | | | 0160/1343 | LISBURN RD |
| (T904) | 0160/1343 | | | (T904) |
| | | | | |
| | 032518 FT | | 032518 FT | 2 0 66006 0 00 0325+63 |
| | | | | RIDGE RD |
| | | | 0160/0000 | (T858) |
| | | | | LENGTH(AH 2431 BK 2055) |
| | | | | |
| BEAVER CREEK RD | | | | BEAVER CREEK |
| (T854) | 0150/1016 | | | STRUCTURE LENGTH 18 FT |
| | | | 0150/0928 | BMSID 66/4026/0150/0928 |
| HONEY RD | | | | |
| (T615) | 0150/0673 | | | |

EXTRACT DATE: 11/25/2024 ROADWAY MANAGEMENT SYSTEM PAGE NUMBER: 769
PRINT DATE: 11/26/2024 SLD COUNTY/SR - ANNUAL PRINT COUNTY: YORK

DIR: B TOTAL LEN: 7.518 MI. DIST: 08-4 SR: 4026
LEFT MUN: WARRINGTON T RIGHT MUN: WARRINGTON T

| | | | |
|----------------------------------|----|----|-------------------------------------|
| 030463 FT | | | 030463 FT 2 0 66006 0 00 0305+08 |
| | | | 5 0150/0000 LENGTH(AH 2055 BK 1833) |
| 2 0 66006 0 00 0286+75 028630 FT | | | 028630 FT |
| HONEY RD | | | 5 0140/0000 LENGTH(AH 1833 BK 1652) |
| (T615) | == | | 0130/1652 WHITETAIL TE |
| 0140/0000 | | == | (TWP) |
| 026978 FT | | | 026978 FT 2 0 66006 0 00 0270+23 |
| | | | FICKES RD |
| | | | (SR4039 SEG 0060/3318) |
| | | | 5 0130/0000 LENGTH(AH 1652 BK 2712) |
| | | | 0120/1786 POPLAR RD |
| GAME RD | | | (T861) |
| (SR4035 SEG 0010/0000) | == | | |
| 0120/1228 | | | |
| 024266 FT | | | 024266 FT 2 0 66006 0 00 0242+87 |
| | | | 5 0120/0000 LENGTH(AH 2712 BK 1776) |
| GAME RD | | | 0110/0702 OLD MOUNTAIN RD |
| (T896) | == | | (T898) |
| 0110/0702 | | | 022490 FT 2 0 66006 0 00 0225+11 |
| 022490 FT | | | 5 0110/0000 LENGTH(AH 1776 BK 2472) |
| 020018 FT | | | 020018 FT 2 0 66006 0 00 0200+39 |
| | | | 5 0100/0000 LENGTH(AH 2472 BK 3620) |

EXTRACT DATE: 11/25/2024 ROADWAY MANAGEMENT SYSTEM PAGE NUMBER: 768
PRINT DATE: 11/26/2024 SLD COUNTY/SR - ANNUAL PRINT COUNTY: YORK

DIR: B TOTAL LEN: 7.518 MI. DIST: 08-4 SR: 4026
LEFT MUN: WARRINGTON T RIGHT MUN: WARRINGTON T

| | | | | |
|---------------------------------------------|-----------|----|-------------|-------------------------------------------------------------|
| | | == | 0090/2640 | OLD ORCHARD RD (T898) |
| PENZA CT (PRDR) | 0090/1860 | == | | |
| | | -- | 0090/1834 | WARRINGTON CARROLL T |
| | 016398 FT | | 016398 FT | 2 0 66006 0 00 0164+19 |
| CHESTNUT GROVE RD (SR4030 SEG 0060/2906) | 0090/0000 | == | 5 0090/0000 | SILEO RD (T713) LENGTH(AH 3620 BK 3205) |
| | | | | |
| RIDGE RD (T896) | 0080/1259 | == | 0080/1259 | BLAIR HOLLOW RD (T893) |
| | | | | |
| 2 0 66006 0 00 0132+05 | 013193 FT | | 013193 FT | BLAIR MOUNTAIN RD |
| NURSERY RD (T880) | 0080/0000 | == | 5 0080/0000 | (T880) LENGTH(AH 3205 BK 2333) |
| | | | | |
| MONTEGO CT (PRDR) | 0070/0600 | == | | |
| | 010860 FT | | 5 0070/0000 | 010860 FT 2 0 66006 0 00 0108+72 LENGTH(AH 2333 BK 1725) |
| | | | | |
| | | | 0060/0488 | BMS EN 66/4026/0060/0457 2 0 66006 0 00 0096+04 |
| | | | 0060/0457 | STONY RUN BMSBG 66/4026/0060/0457 |
| | | | 0060/0380 | WARRINGTON RD (T852) |
| 2 0 66006 0 00 0091+47 | 009135 FT | == | 009135 FT | |
| MEADOW VIEW RD (T852) | 0060/0000 | == | 5 0060/0000 | LENGTH(AH 1725 BK 2312) |

EXTRACT DATE: 11/25/2024 ROADWAY MANAGEMENT SYSTEM PAGE NUMBER: 767
PRINT DATE: 11/26/2024 SLD COUNTY/SR - ANNUAL PRINT COUNTY: YORK

DIR: B TOTAL LEN: 7.518 MI. DIST: 08-4 SR: 4026
LEFT MUN: CARROLL T RIGHT MUN: CARROLL T

| | | | | | |
|-----------------------------------------|-----------|----|-------------|------------------------------------------------------------|--|
| | | == | 0050/1820 | BRANDON LN (PRDR) | |
| | | == | 0050/0922 | MANDY LN (PRDR) | |
| | 006823 FT | | 006823 FT | 2 0 66006 0 00 0067+83 | |
| | | | 5 0050/0000 | LENGTH(AH 2312 BK 1938) | |
| ORE BANK RD (T884) | 0040/1314 | == | | | |
| | | == | 0040/0634 | NORMANDY LN (TWP) | |
| | 004885 FT | | 004885 FT | 2 0 66006 0 00 0048+45 | |
| | | | 5 0040/0000 | LENGTH(AH 1938 BK 2690) | |
| | | == | 0030/2185 | GROUSE RD (TWP) | |
| CARROLL DILLSBURG B | 0030/0785 | -- | | | |
| | | -- | 0030/0337 | CARROLL DILLSBURG B | |
| | 002195 FT | | 002195 FT | 2 0 66006 0 00 0021+98 | |
| CHESTNUT HOLLOW DR (TWP) | 0030/0000 | == | 5 0030/0000 | NC OLD YORK RD LENGTH(AH 2690 BK 1034) | |
| | | == | 0020/0901 | DILLSBURG E.S. DR (PRDR) | |
| CLEMENS DR (BORO) | 0020/0340 | == | | | |
| | 001161 FT | | 001161 FT | 2 0 66006 0 00 0011+11 | |
| | | == | 5 0020/0000 | YORK ST (BORO) LENGTH(AH 1034 BK 1161) | |
| | | == | 0010/0920 | LOCUST AL (BORO) | |
| | | == | 0010/0682 | HARRISBURG ST (BORO) | |
| | | == | 0010/0512 | UNNAMED AL (BORO) | |
| | 000000 FT | | 000000 FT | 2 0 66006 0 00 0000+00 | |
| | | | | HARRISBURG PK (SR4040 SEG 0170/0000) | |
| HARRISBURG PK (SR4040 SEG 0170/0000) | 0010/0000 | | 5 0010/0000 | NC CHESTNUT ST MFC BEGIN = C LENGTH(AH 1161 BK 0000) | |

EXTRACT DATE: 11/25/2024 ROADWAY MANAGEMENT SYSTEM PAGE NUMBER: 766
PRINT DATE: 11/26/2024 SLD COUNTY/SR - ANNUAL PRINT COUNTY: YORK

DIR: B TOTAL LEN: 1.298 MI. DIST: 08-4 SR: 4025
LEFT MUN: FAIRVIEW T RIGHT MUN: FAIRVIEW T

OAK HILL RD
(T992)

006854 FT

006854 FT OLD FORGE RD
0030/2488 (SR4020 SEG 0040/0000)

004366 FT

004366 FT 2 0 66196 0 00 0050+39
0030/0000 LENGTH(AH 2488 BK 2480)

0020/2117

001886 FT

001886 FT 2 0 66196 0 00 0025+66
0020/0000 LENGTH(AH 2480 BK 1886)

000000 FT

000000 FT 2 0 66196 0 00 0006+80
NC OLD STAGE RD

CEDARS RD
(SR0114 SEG 0020/1540)

INTER-BK OLD STAGE RD
(T933)

MFC BEGIN = E
0010/0000 LENGTH(AH 1886 BK 0000)

EXTRACT DATE: 11/25/2024 ROADWAY MANAGEMENT SYSTEM PAGE NUMBER: 765
PRINT DATE: 11/26/2024 SLD COUNTY/SR - ANNUAL PRINT COUNTY: YORK

DIR: B TOTAL LEN: 3.771 MI. DIST: 08-4 SR: 4024
LEFT MUN: FAIRVIEW T RIGHT MUN: FAIRVIEW T

| | | | |
|----------------------------------|----|-----------|-------------------------|
| 019912 FT | | 019912 FT | |
| | | INTER-AHD | PARKS RD |
| | | | (T926) |
| | | | ROSSVILLE RD |
| | | 0110/1460 | (SR0177 SEG 0120/0432) |
| | | 018452 FT | |
| 2 0 66001 0 03 0862+09 018452 FT | | | |
| EMANUEL RD | | | |
| (T926) | | | |
| 0110/0000 | == | 0110/0000 | LENGTH(AH 1460 BK 1406) |
| | | | |
| 017046 FT | == | 0100/0525 | SWEET WILLIAM DR |
| | | 017046 FT | (PRDR) |
| | | | 2 0 66001 0 03 0847+76 |
| | | | TRAVER DR |
| | | | (T925) |
| | == | 0100/0000 | LENGTH(AH 1406 BK 1103) |
| | | | |
| 015943 FT | | 015943 FT | 2 0 66001 0 03 0836+51 |
| | | 0090/0000 | LENGTH(AH 1103 BK 1631) |
| | | | |
| 014312 FT | | 014312 FT | 2 0 66001 0 03 0820+20 |
| | | 0080/0000 | LENGTH(AH 1631 BK 2013) |
| | | | |
| 012299 FT | | 012299 FT | 2 0 66001 0 03 0800+07 |
| | | 0070/0000 | LENGTH(AH 2013 BK 2069) |

EXTRACT DATE: 11/25/2024 ROADWAY MANAGEMENT SYSTEM PAGE NUMBER: 764
PRINT DATE: 11/26/2024 SLD COUNTY/SR - ANNUAL PRINT COUNTY: YORK

DIR: B TOTAL LEN: 3.771 MI. DIST: 08-4 SR: 4024
LEFT MUN: FAIRVIEW T RIGHT MUN: FAIRVIEW T

| | | |
|----------------------------------|--|-------------------------------------|
| 010230 FT | | 010230 FT 2 0 66001 0 03 0779+38 |
| | | 5 0060/0000 LENGTH(AH 2069 BK 0911) |
| 2 0 66001 0 03 0770+27 009319 FT | | 009319 FT MT AIRY RD |
| MOORES MOUNTAIN RD | | (SR4031 SEG 0080/0000) |
| (SR4031 SEG 0080/0000) 0050/0000 | | 5 0050/0000 LENGTH(AH 0911 BK 2041) |
| 007278 FT | | 007278 FT 2 0 66001 0 03 0750+14 |
| | | 5 0040/0000 LENGTH(AH 2041 BK 1999) |
| | | 0030/1714 UNKNOWN RD (PRDR) |
| 005279 FT | | 005279 FT 2 0 66001 0 03 0730+15 |
| | | 5 0030/0000 LENGTH(AH 1999 BK 2075) |
| 003204 FT | | 003204 FT 2 0 66001 0 03 0709+40 |
| | | 5 0020/0000 LENGTH(AH 2075 BK 3204) |
| BENCRU AV | | |
| (TWP) | | |
| 0010/1874 | | |
| | | NC PINETOWN RD |
| | | STONY RD |
| | | (TB95) |
| 2 0 66001 0 03 0677+36 000000 FT | | INTER-BK PINETOWN RD |
| SIDDONSBURG RD | | 000000 FT (SR4022 SEG 0090/0000) |
| (SR4022 SEG 0090/0000) 0010/0000 | | MFC BEGIN = E |
| | | 5 0010/0000 LENGTH(AH 3204 BK 0000) |

EXTRACT DATE: 11/25/2024 ROADWAY MANAGEMENT SYSTEM PAGE NUMBER: 763
PRINT DATE: 11/26/2024 SLD COUNTY/SR - ANNUAL PRINT COUNTY: YORK
DIR: B TOTAL LEN: .000 MI. DIST: 08-4 SR: 4023
LEFT MUN: FAIRVIEW T RIGHT MUN: FAIRVIEW T

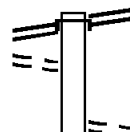
000000 FT
000000 FT



000000 FT
7020/0000 LENGTH(AH 2554 BK 3207)
000000 FT
7010/0000 LENGTH(AH 3207 BK 0000)

EXTRACT DATE: 11/25/2024 ROADWAY MANAGEMENT SYSTEM PAGE NUMBER: 762
PRINT DATE: 11/26/2024 SLD COUNTY/SR - ANNUAL PRINT COUNTY: YORK
DIR: B TOTAL LEN: 5.499 MI. DIST: 08-4 SR: 4022
LEFT MUN: FAIRVIEW T RIGHT MUN: FAIRVIEW T

LEWISBERRY RD
(SR0382 SEG 0180/1467) 0170/1366
FROM 0382/0180 SH 0170/1237
(CONN)



029036 FT
INTER-AHD FRONT ST
(TWP)
LEWISBERRY RD
0170/1366 (SR0382 SEG 0180/1467)

SILVER LAKE RD
0170/1137 (T926)

| DIR: B | | TOTAL LEN: 5.499 MI. | | DIST: 08-4 | | SR: 4022 | |
|----------------------|----|----------------------|--------------------|-----------------------|---------|----------|--|
| LEFT MUN: FAIRVIEW T | | | | RIGHT MUN: FAIRVIEW T | | | |
| 027670 FT | == | 0170/0546 | WEST ST | | | | |
| | | 027670 FT | (TWP) | 2 0 66001 | 0 03 | 0890+35 | |
| | | 0170/0000 | LENGTH(AH | 1366 | BK | 2037) | |
| | | 0160/1391 | BMS EN | 66/4022/0160/1379 | | | |
| | | | 2 0 66001 | 0 03 | 0886+74 | | |
| | | 0160/1380 | TRIB TO BENNET RUN | | | | |
| | | | BMSBG | 66/4022/0160/1379 | | | |
| | | 0160/1103 | MARIE AV | | | | |
| | | | (PRDR) | | | | |
| 025633 FT | | 025633 FT | 2 0 66001 | 0 03 | 0900+42 | | |
| | | 0160/0000 | LENGTH(AH | 2037 | BK | 1988) | |
| 023645 FT | == | 0150/0160 | STONYBROOK RD | | | | |
| | | 023645 FT | (TWP) | 2 0 66001 | 0 03 | 0920+86 | |
| | | 0150/0000 | LENGTH(AH | 1988 | BK | 2224) | |
| 0140/1581 | == | | | | | | |
| 021421 FT | | 021421 FT | 2 0 66001 | 0 03 | 0943+10 | | |
| | | | SILVER LAKE RD | | | | |
| | | | (T927) | | | | |
| | | 0140/0000 | LENGTH(AH | 2224 | BK | 2637) | |
| 0130/2176 | == | | | | | | |
| | | 0130/0790 | MAPLE SHADE DR | | | | |
| | | | (TWP) | | | | |
| | | 018784 FT | | | | | |
| | | 0130/0000 | LENGTH(AH | 2637 | BK | 0917) | |
| 017867 FT | | 017867 FT | 2 0 66001 | 0 03 | 0978+64 | | |
| | | | GLEN ARDEN DR | | | | |

EXTRACT DATE: 11/25/2024 ROADWAY MANAGEMENT SYSTEM PAGE NUMBER: 760
PRINT DATE: 11/26/2024 SLD COUNTY/SR - ANNUAL PRINT COUNTY: YORK

DIR: B TOTAL LEN: 5.499 MI. DIST: 08-4 SR: 4022
LEFT MUN: FAIRVIEW T RIGHT MUN: FAIRVIEW T

| | | | | |
|----------------------------------------------|-----------|----|-----------|-------------------------------------------------------------------------|
| | | == | 0120/0000 | (T872) LENGTH(AH 0917 BK 1736) |
| | 016131 FT | | 016131 FT | 2 0 66001 0 03 0996+00 |
| MOORES MOUNTAIN RD (SR4031 SEG 0110/0000) | 0110/0000 | == | 0110/0000 | MOORES MOUNTAIN RD (SR4031 SEG 0110/0000) LENGTH(AH 1736 BK 2986) |
| | 013145 FT | | 013145 FT | 2 0 66032 0 01 0225+63 |
| | | | 0100/0000 | LENGTH(AH 2986 BK 2552) |
| CIDER PRESS RD (T920) | 0090/1620 | == | 0090/1779 | BENCRU AV (TWP) |
| | 010593 FT | | 010593 FT | 2 0 66032 0 01 0200+11 |
| | | | | PINETOWN RD (SR4024 SEG 0010/0000) |
| | | | | NC SID DONSBURG RD STONY RD (T895) |
| | | | 0090/0000 | LENGTH(AH 2552 BK 3523) |
| SAW MILL RD (TWP) | 0080/3191 | -- | 0080/3328 | FAIRVIEW MONAGHAN T |
| | | == | | NC PINETOWN RD |
| | | == | 0080/0749 | MOUNTAIN RD (T916) |

EXTRACT DATE: 11/25/2024 ROADWAY MANAGEMENT SYSTEM PAGE NUMBER: 759
PRINT DATE: 11/26/2024 SLD COUNTY/SR - ANNUAL PRINT COUNTY: YORK

DIR: B TOTAL LEN: 5.499 MI. DIST: 08-4 SR: 4022
LEFT MUN: MONAGHAN T RIGHT MUN: MONAGHAN T

2 0 66001 0 02 0640+75 007070 FT
ANDERSONTOWN RD
(SR4033 SEG 0010/0000) 0080/0000

004701 FT

002274 FT

2 0 66001 0 02 0570+04 000024 FT
SIDDONSBURG RD
(T917) 0050/0000
000024 FT

000024 FT

000000 FT

000000 FT

000000 FT

007070 FT

5 0080/0000 LENGTH(AH 3523 BK 2369)

004701 FT 2 0 66001 0 02 0616+61
5 0070/0000 LENGTH(AH 2369 BK 2427)

0060/1602 MEADOW TR
(T918)

002274 FT 2 0 66001 0 02 0592+54
5 0060/0000 LENGTH(AH 2427 BK 2250)

SIDDONSBURG RD
(SR4028 SEG 0100/1252)

INTER-BK
000024 FT LEWISBERRY RD
(TWP)

5 0050/0000 MFC BEGIN = D
000024 FT LENGTH(AH 2250 BK 2010)

7040/0000 LENGTH(AH 2010 BK 2476)

000024 FT LENGTH(AH 2476 BK 0024)

7032/0000 BMSBN 66/4022/0030/0000
LEWISBERRY RD

INTER-AHD
0030/0024 (TWP)

000000 FT 2 0 66027 0 00 0045+05
NC LEWISBERRY RD

INTER-BK LEWISBERRY RD
(TWP)

5 0030/0000 PIPPINS RUN
000000 FT BMSBG 66/4022/0030/0000
7020/0000 LENGTH(AH 0024 BK 2019)

000000 FT LENGTH(AH 2019 BK 1099)

7010/0000 LENGTH(AH 1099 BK 0000)

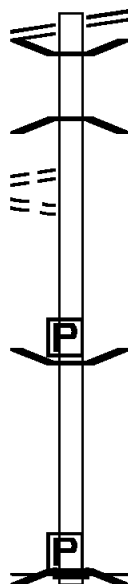
EXTRACT DATE: 11/25/2024 ROADWAY MANAGEMENT SYSTEM PAGE NUMBER: 758
PRINT DATE: 11/26/2024 SLD COUNTY/SR - ANNUAL PRINT COUNTY: YORK

DIR: B TOTAL LEN: .559 MI. DIST: 08-4 SR: 4021
LEFT MUN: NEWBERRY T RIGHT MUN: NEWBERRY T

KISE MILL RD 002953 FT
(SR4016 SEG 0040/0030) 0010/2953

STEINHOOR RD
(T917) 0010/1933
LC FOR STEINHOOR RD
(CONN) 0010/1791

000000 FT



002953 FT SHEEP BRIDGE RD
0010/2953 (SR4016 SEG 0040/0030)
0010/2392 BMSBN 66/4021/0010/2290
2 0 66108 0 00 0021+11
BENNETT RUN
0010/2290 BMSBG 66/4021/0010/2290

0010/0184 BMSBN 66/4021/0010/0000
000000 FT BRIDGE POSTED (TONS)
000000 FT 2 0 66108 0 00 0000+00
NC SH SHEEP BRIDGE RD
INTER-BK GREEN SPRING RD
(T930)
SGL 15 COMB
CONEWAGO CK.
BMSBG 66/4021/0010/0000
MFC BEGIN = E
0010/0000 LENGTH(AH 2953 BK 0000)

EXTRACT DATE: 11/25/2024 ROADWAY MANAGEMENT SYSTEM PAGE NUMBER: 757
PRINT DATE: 11/26/2024 SLD COUNTY/SR - ANNUAL PRINT COUNTY: YORK

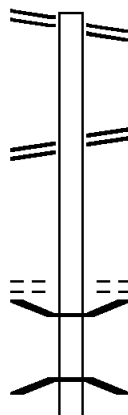
DIR: B TOTAL LEN: 2.337 MI. DIST: 08-4 SR: 4020
LEFT MUN: FAIRVIEW T RIGHT MUN: FAIRVIEW T

LEWISBERRY RD 012340 FT
(SR0114 SEG 0080/0000) 0060/0717

011623 FT

SPANGLERS MILL RD
(SR4027 SEG 0020/0000) 0060/0000

SUNSET VIEW DR
(TWP) 0050/2014



012340 FT LEWISBERRY RD
0060/0717 (SR0114 SEG 0080/0000)

011623 FT 2 0 66028 0 02 0118+07

SPANGLERS MILL RD
(SR4027 SEG 0020/0000)
5 0060/0000 LENGTH(AH 0717 BK 3517)

0050/2014 BRADLEY CR
0050/1702 (TWP)
2 0 66028 0 02 0099+22
TR.YELL.BREE
0050/1690 BMSBG 66/4020/0050/1690

EXTRACT DATE: 11/25/2024 ROADWAY MANAGEMENT SYSTEM PAGE NUMBER: 756
PRINT DATE: 11/26/2024 SLD COUNTY/SR - ANNUAL PRINT COUNTY: YORK

DIR: B TOTAL LEN: 2.337 MI. DIST: 08-4 SR: 4020
LEFT MUN: FAIRVIEW T RIGHT MUN: FAIRVIEW T

2 0 66028 0 02 0082+32 008106 FT
SHAUFFNERTOWN RD
(T959) 0050/0000

006144 FT

SHEEPFORD RD
(T968) 0030/1547

003364 FT

WHEATLAND RD
(TWP)
2 0 66028 0 01 0009+03 000903 FT
BRAMBLEWOOD LN
(TWP) 0020/0572
0020/0000

000000 FT

== 0050/1083 BUNKER HILL RD
(T702)
008106 FT
== 0050/0000 LENGTH(AH 3517 BK 1962)
RUDYTOWN RD
== 0040/1528 (T969)
006144 FT 2 0 66028 0 01 0061+95
OLD STAGE RD
== 0040/0000 (SR4025 SEG 0030/2488)
LENGTH(AH 1962 BK 2780)
0030/0019 BMS EN 66/4020/0030/0000
003364 FT 2 0 66028 0 01 0034+40
T.Y. BRECHES
BMSBG 66/4020/0030/0000
== 0030/0000 LENGTH(AH 2780 BK 2461)
0020/1161 TURTLE HOLLOW DR
(TWP)
000903 FT
== 0020/0000 LENGTH(AH 2461 BK 0903)
FOX FIRE LN
== 0010/0363 (TWP)
000000 FT 2 0 66028 0 00 0000+00
NC OLD FORGE RD
INTER-BK OLD FORGE RD
(SR2019 SEG 0010/0469)
MFC BEGIN = D
BK-CUMBERLAND (21)
== 0010/0000 LENGTH(AH 0903 BK 0000)

EXTRACT DATE: 11/25/2024 ROADWAY MANAGEMENT SYSTEM PAGE NUMBER: 755
PRINT DATE: 11/26/2024 SLD COUNTY/SR - ANNUAL PRINT COUNTY: YORK
DIR: B TOTAL LEN: 4.236 MI. DIST: 08-4 SR: 4019
LEFT MUN: WARRINGTON T RIGHT MUN: WARRINGTON T

022368 FT

022368 FT
INTER-AHD CHURCH RD

EXTRACT DATE: 11/25/2024 ROADWAY MANAGEMENT SYSTEM PAGE NUMBER: 754
PRINT DATE: 11/26/2024 SLD COUNTY/SR - ANNUAL PRINT COUNTY: YORK

DIR: B TOTAL LEN: 4.236 MI. DIST: 08-4 SR: 4019
LEFT MUN: WARRINGTON T RIGHT MUN: WARRINGTON T

ROSSTOWN RD
(SR0177 SEG 0090/0257) 0080/2775

(T902)
ROSSTOWN RD
(SR0177 SEG 0090/0257) 0080/2775

G. PINCHOT STATE PARK
(PARK) 0080/0229
2 0 66037 0 00 0196+54 019593 FT
G. PINCHOT STATE PARK
(PARK) 0080/0000

==

019593 FT CONLEY RD
(T923)
5 0080/0000 LENGTH(AH 2775 BK 2496)

== ==

017097 FT

0070/0954 BMSBN 66/4019/0070/0895
2 0 66037 0 00 0179+97
BEAVER CREEK
0070/0895 BMSBG 66/4019/0070/0895
017097 FT 2 0 66037 0 00 0171+02
5 0070/0000 LENGTH(AH 2496 BK 3416)

2 0 66037 0 00 0136+81 013681 FT
BOAT MOORING AREA
(PARK) 0060/0000

==

0060/1308 NEW BETHEL RD
(T911)

==

0060/0231 NEW BETHEL RD
013681 FT (T911)

==

5 0060/0000 LENGTH(AH 3416 BK 3571)
RAINBOW TR
0050/3244 (TB06)

==

==

0050/1622 RAINBOW TR
(TB06)

EXTRACT DATE: 11/25/2024 ROADWAY MANAGEMENT SYSTEM PAGE NUMBER: 753
PRINT DATE: 11/26/2024 SLD COUNTY/SR - ANNUAL PRINT COUNTY: YORK

DIR: B TOTAL LEN: 4.236 MI. DIST: 08-4 SR: 4019
LEFT MUN: WARRINGTON T RIGHT MUN: WARRINGTON T

2 0 66037 0 00 0101+10 010110 FT
G. PINCHOT STATE PARK
(PARK) 0050/0000

==

010110 FT
S 0050/0000 LENGTH(AH 3571 BK 2243)

007867 FT

007867 FT 2 0 66037 0 00 0078+67
S 0040/0000 LENGTH(AH 2243 BK 3115)

E CAMPING AREA RD
(TB19)

004752 FT
0030/0000

== ==

004752 FT 2 0 66037 0 00 0047+52
E CAMPING AREA RD
(TB19)
S 0030/0000 LENGTH(AH 3115 BK 2458)

002294 FT

002294 FT 2 0 66037 0 00 0022+94
S 0020/0000 LENGTH(AH 2458 BK 2294)

000000 FT

000000 FT 2 0 66037 0 00 0000+00
NC ALPINE RD

CARLISLE RD
(SR0074 SEG 0890/1869)

INTER-BK DETTERS MILL RD
(TB20)

MFC BEGIN = D

S 0010/0000 LENGTH(AH 2294 BK 0000)

EXTRACT DATE: 11/25/2024 ROADWAY MANAGEMENT SYSTEM PAGE NUMBER: 752
PRINT DATE: 11/26/2024 SLD COUNTY/SR - ANNUAL PRINT COUNTY: YORK

DIR: B TOTAL LEN: 1.408 MI. DIST: 08-4 SR: 4018
LEFT MUN: CONEWAGO T RIGHT MUN: CONEWAGO T

007435 FT

007435 FT
INTER-AHD COPENHAFFER RD
(T930)
LEWISBERRY RD
0030/2611 (SR4009 SEG 0150/0000)
0030/2547 BMS EN 66/4018/0030/2519
2 0 66033 0 00 0279+59
LAUREL RUN
0030/2519 BMSBG 66/4018/0030/2519

004824 FT

004824 FT 2 0 66033 0 00 0254+39
S 0030/0000 LENGTH(AH 2611 BK 2466)

002358 FT

002358 FT 2 0 66033 0 00 0229+60
S 0020/0000 LENGTH(AH 2466 BK 2358)

000000 FT

000000 FT 2 0 66033 0 00 0206+02
NC ANDERSONTOWN RD

BULL RD
(T936)

0010/0000

BULL RD
(SR4001 SEG 0320/3759)
INTER-BK ROHLERS CHURCH RD
(T893)
MFC BEGIN = E
S 0010/0000 LENGTH(AH 2358 BK 0000)

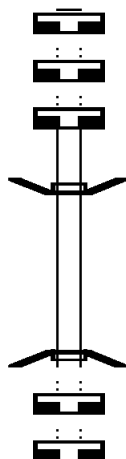
EXTRACT DATE: 11/25/2024 ROADWAY MANAGEMENT SYSTEM PAGE NUMBER: 751
PRINT DATE: 11/26/2024 SLD COUNTY/SR - ANNUAL PRINT COUNTY: YORK

DIR: B TOTAL LEN: .032 MI. DIST: 08-4 SR: 4017
LEFT MUN: WASHINGTON T RIGHT MUN: WASHINGTON T

000168 FT
000168 FT
000168 FT

000000 FT

000000 FT
000000 FT



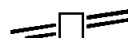
000168 FT
7050/0000 LENGTH(AH 2417 BK 0982)
000168 FT
7040/0000 LENGTH(AH 0982 BK 1536)
000168 FT
7032/0000 LENGTH(AH 1536 BK 0168)
BMSBN 66/4017/0030/0000
INTER-AHD (TBK) KRALLTOWN RD
0030/0168 (TWP)
000000 FT 2 0 66150 0 00 0058+83
NC KRALLTOWN RD
INTER-BK (TBK) KRALLTOWN RD
(TWP)
BERMUDIAN CREEK
BMSBG 66/4017/0030/0000
5 0030/0000 LENGTH(AH 0168 BK 3552)
000000 FT
7020/0000 LENGTH(AH 3552 BK 2368)
000000 FT
7010/0000 LENGTH(AH 2368 BK 0000)

DIR: B TOTAL LEN: 2.825 MI. DIST: 08-4 SR: 4016
LEFT MUN: NEWBERRY T RIGHT MUN: NEWBERRY T

DIR: B TOTAL LEN: 2.825 MI. DIST: 08-4 SR: 4016
LEFT MUN: NEWBERRY T RIGHT MUN: NEWBERRY T

EXTRACT DATE: 11/25/2024 ROADWAY MANAGEMENT SYSTEM PAGE NUMBER: 748
PRINT DATE: 11/26/2024 SLD COUNTY/SR - ANNUAL PRINT COUNTY: YORK
DIR: B TOTAL LEN: 2.155 MI. DIST: 08-4 SR: 4015
LEFT MUN: DOVER T RIGHT MUN: DOVER T

HARMONY GROVE RD 011381 FT
(SR4014 SEG 0100/0474) 0050/3437



011381 FT HARMONY GROVE RD
0050/3437 (SR4014 SEG 0100/0474)

EXTRACT DATE: 11/25/2024 ROADWAY MANAGEMENT SYSTEM PAGE NUMBER: 747
PRINT DATE: 11/26/2024 SLD COUNTY/SR - ANNUAL PRINT COUNTY: YORK

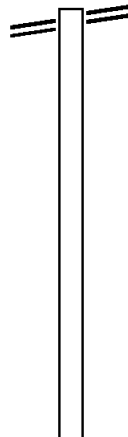
DIR: B TOTAL LEN: 2.155 MI. DIST: 08-4 SR: 4015
LEFT MUN: DOVER T RIGHT MUN: DOVER T

| | | | | |
|-----------|----|----|----------------------------------|------------------------------------------------------|
| | == | == | 0050/3250 | CLEARVIEW RD (TB92) |
| 007944 FT | | | 007944 FT 2 0 66194 0 00 0079+55 | |
| | | | 5 0050/0000 | LENGTH(AH 3437 BK 2616) |
| 005328 FT | | | 005328 FT 2 0 66194 0 00 0053+31 | |
| | | | | CONEWAGO RD (TB22) |
| | | == | 5 0040/0000 | LENGTH(AH 2616 BK 0923) |
| | | | 0030/0464 | BMSBN 66/4015/0030/0418 |
| | | | | 2 0 66194 0 00 0048+26 |
| | | | | TR. CONEWAGO |
| 004405 FT | | | 0030/0418 | BMSBG 66/4015/0030/0418 |
| | | | 004405 FT 2 0 66194 0 00 0044+08 | |
| | | | 5 0030/0000 | LENGTH(AH 0923 BK 2496) |
| 001909 FT | | | 001909 FT 2 0 66194 0 00 0019+09 | |
| | | | 5 0020/0000 | LENGTH(AH 2496 BK 1909) |
| 000000 FT | | | 000000 FT 2 0 66194 0 00 0000+00 | |
| | | | NC CO | LONIAL RD DAVIDSBURG RD (SR4008 SEG 0100/0000) |
| | | | | MFC BEGIN = E |
| | | | 5 0010/0000 | LENGTH(AH 1909 BK 0000) |

EXTRACT DATE: 11/25/2024 ROADWAY MANAGEMENT SYSTEM PAGE NUMBER: 746
PRINT DATE: 11/26/2024 SLD COUNTY/SR - ANNUAL PRINT COUNTY: YORK
DIR: B TOTAL LEN: 6.937 MI. DIST: 08-4 SR: 4014
LEFT MUN: DOVER T RIGHT MUN: DOVER T

CARLISLE RD 036626 FT
(SR0074 SEG 0820/1065) 0150/2874

033752 FT



036626 FT CARLISLE RD
0150/2874 (SR0074 SEG 0820/1065)

033752 FT 2 0 66034 0 01 0341+18
S 0150/0000 LENGTH(AH 2874 BK 2479)

EXTRACT DATE: 11/25/2024 ROADWAY MANAGEMENT SYSTEM PAGE NUMBER: 745
PRINT DATE: 11/26/2024 SLD COUNTY/SR - ANNUAL PRINT COUNTY: YORK

DIR: B TOTAL LEN: 6.937 MI. DIST: 08-4 SR: 4014
LEFT MUN: DOVER T RIGHT MUN: DOVER T

031273 FT

0140/0024 BMS EN 66/4014/0140/0000
031273 FT 2 0 66034 0 01 0316+77
TRB. FOX RUN
BMSBG 66/4014/0140/0000
5 0140/0000 LENGTH(AH 2479 BK 2852)

028421 FT

0130/0590 SCHOOLHOUSE RD
028421 FT (T908)
2 0 66034 0 01 0288+47
5 0130/0000 LENGTH(AH 2852 BK 2311)

2 0 66034 0 01 0265+36 026110 FT
BLACKBERRY RD
(T819) 0120/0000

026110 FT
5 0120/0000 LENGTH(AH 2311 BK 2486)

023624 FT

023624 FT 2 0 66034 0 01 0240+50
5 0110/0000 LENGTH(AH 2486 BK 2382)

LC TO SKYTOP TR
(CONN) 0100/1440
SKYTOP TR
(T823) 0100/1314

0100/1314 SKYTOP TR
(T820)

SPINELLI LN
(PRDR) 0100/0701

021242 FT

0100/0474 COLONIAL RD
(SR4015 SEG 0050/3437)
CLEARVIEW RD
(T892)
0100/0250 2 0 66034 0 01 0216+68
021242 FT
5 0100/0000 LENGTH(AH 2382 BK 1298)

TIMBERLYN DR

EXTRACT DATE: 11/25/2024 ROADWAY MANAGEMENT SYSTEM PAGE NUMBER: 744
PRINT DATE: 11/26/2024 SLD COUNTY/SR - ANNUAL PRINT COUNTY: YORK

DIR: B TOTAL LEN: 6.937 MI. DIST: 08-4 SR: 4014
LEFT MUN: DOVER T RIGHT MUN: DOVER T

| | | | | | |
|---------------------------|------------------------|----|----|-------------|-------------------------------------------------------------------|
| (T823) | 0090/0550 019944 FT | == | | 019944 FT | 2 0 66034 0 00 0199+55 DETTERS MILL RD (T801) |
| PINEY HOLLOW RD (T824) | 0080/2634 | == | == | 5 0090/0000 | LENGTH(AH 1298 BK 2683) |
| | 017261 FT | | | 017261 FT | 2 0 66034 0 00 0172+72 CONEWAGO RD (T803) |
| | | == | == | 5 0080/0000 | LENGTH(AH 2683 BK 3003) |
| | | | | 0070/2591 | BMSBN 66/4014/0070/2297 2 0 66034 0 00 0165+49 CONEWAGO CRK |
| | | | | 0070/2297 | BMSBG 66/4014/0070/2297 DETTERS MILL RD (T803) |
| DETTERS MILL RD (T803) | 0070/2078 | == | == | 0070/2099 | |
| | 014258 FT | | | 014258 FT | 2 0 66034 0 00 0142+69 DOVER WARRINGTON T |
| | | | | 5 0070/0000 | LENGTH(AH 3003 BK 2898) |
| | | == | == | 0060/1913 | WINDING RD (T849) |
| | 011360 FT | | | 011360 FT | 2 0 66034 0 00 0113+71 |
| | | | | 5 0060/0000 | LENGTH(AH 2898 BK 2323) |

EXTRACT DATE: 11/25/2024 ROADWAY MANAGEMENT SYSTEM PAGE NUMBER: 743
PRINT DATE: 11/26/2024 SLD COUNTY/SR - ANNUAL PRINT COUNTY: YORK

DIR: B TOTAL LEN: 6.937 MI. DIST: 08-4 SR: 4014
LEFT MUN: WARRINGTON T RIGHT MUN: WARRINGTON T

2 0 66034 0 00 0090+48 009037 FT
QUAKER MEETING RD
(T805) 0050/0000

2 0 66034 0 00 0071+01 007090 FT
WINDING RD
(T849) 0040/0000
OLD DOMINION RD
(T850) 0030/1908

WELLSVILLE RD
(SR4012 SEG 0110/0000) 0030/0000

FARM VALLEY RD
(SR0074 SEG 0980/0000) 0010/0000

009037 FT PINE HILL RD
(T805)
5 0050/0000 LENGTH(AH 2323 BK 1947)

007090 FT
5 0040/0000 LENGTH(AH 1947 BK 2392)

0030/0181 FOR SR 4012 AND 4014
004698 FT (CONN)
2 0 66034 0 00 0047+00
WELLSVILLE RD
(SR4012 SEG 0110/0000)
MFC BEGIN = D
5 0030/0000 LENGTH(AH 2392 BK 2695)

0020/1821 BMS EN 66/4014/0020/1782
2 0 66034 0 00 0037+80
DOE RUN
0020/1782 BMS BG 66/4014/0020/1782

002003 FT 2 0 66034 0 00 0020+03
5 0020/0000 LENGTH(AH 2695 BK 2003)

0010/1161 MINEBANK RD
(T851)

000000 FT 2 0 66034 0 00 0000+00
NC HARMONY GROVE RD
FARM VALLEY RD
(T851)

INTER-BK CARLISLE RD
(SR0074 SEG 0980/0000)
MFC BEGIN = E
5 0010/0000 LENGTH(AH 2003 BK 0000)

EXTRACT DATE: 11/25/2024 ROADWAY MANAGEMENT SYSTEM PAGE NUMBER: 742
 PRINT DATE: 11/26/2024 SLD COUNTY/SR - ANNUAL PRINT COUNTY: YORK
 DIR: B TOTAL LEN: .000 MI. DIST: 08-4 SR: 4013
 LEFT MUN: WELLSVILLE B RIGHT MUN: WELLSVILLE B

000000 FT
 000000 FT
 000000 FT



000000 FT
 7030/0000 LENGTH(AH 2761 BK 1967)
 000000 FT
 7020/0000 LENGTH(AH 1967 BK 2232)
 000000 FT
 7010/0000 LENGTH(AH 2232 BK 0000)

EXTRACT DATE: 11/25/2024 ROADWAY MANAGEMENT SYSTEM PAGE NUMBER: 741
PRINT DATE: 11/26/2024 SLD COUNTY/SR - ANNUAL PRINT COUNTY: YORK
DIR: B TOTAL LEN: 5.865 MI. DIST: 08-4 SR: 4012
LEFT MUN: WELLSVILLE B RIGHT MUN: WELLSVILLE B

MAIN ST 030965 FT
(SR0074 SEG 0940/0841) 0120/3072



030965 FT
INTER-AHD YORK ST
0120/3072 (SR0074 SEG 0940/0841)

DIR: B TOTAL LEN: 5.865 MI. DIST: 08-4 SR: 4012
LEFT MUN: WELLSVILLE B RIGHT MUN: WELLSVILLE B

EXTRACT DATE: 11/25/2024 ROADWAY MANAGEMENT SYSTEM PAGE NUMBER: 739
PRINT DATE: 11/26/2024 SLD COUNTY/SR - ANNUAL PRINT COUNTY: YORK

DIR: B TOTAL LEN: 5.865 MI. DIST: 08-4 SR: 4012
LEFT MUN: WASHINGTON T RIGHT MUN: WASHINGTON T

017425 FT

017425 FT 1 0 00190 0 02 1010+34
S 0080/0000 LENGTH(AH 2312 BK 2137)

015288 FT

015288 FT 1 0 00190 0 02 0988+97
NC WE LLSVILLE RD
KRALLTOWN RD
(T884)
S 0070/0000 LENGTH(AH 2137 BK 2573)

RBR

RBR

0060/2546 BMSEN 66/4012/0060/2478
1 0 00190 0 02 0987+60

0060/2478 DOE RUN
BMSBG 66/4012/0060/2478
DOE RUN RD
0060/2393 (T848)

1 0 00190 0 02 0963+51 012715 FT
KRALLTOWN RD
(T884)
BENTZ MILL RD
(T853)

0060/0000

012715 FT

S 0060/0000 LENGTH(AH 2573 BK 2494)

010221 FT

010221 FT 1 0 00190 0 01 0938+89
DOE RUN RD
(T847)

EXTRACT DATE: 11/25/2024 ROADWAY MANAGEMENT SYSTEM PAGE NUMBER: 738
PRINT DATE: 11/26/2024 SLD COUNTY/SR - ANNUAL PRINT COUNTY: YORK

DIR: B TOTAL LEN: 5.865 MI.
LEFT MUN: WASHINGTON T

DIST: 08-4 SR: 4012
RIGHT MUN: WASHINGTON T

MILFORD GREEN RD
(T852)

007244 FT

005060 FT

0020/1477

002477 FT

000000 FT

0050/0000 LENGTH(AH 2494 BK 2977)
HULL DR
0040/2877 (T848)
LC FOR HULL DR
0040/2742 (CONN)

0040/0099 BMS EN 66/4012/0040/0000
007244 FT 1 0 00190 0 01 0909+12
N. BR. BERMUDI
0040/0000 BMSBG 66/4012/0040/0000
LENGTH(AH 2977 BK 2184)

005060 FT 1 0 00190 0 01 0887+21
0030/0000 LENGTH(AH 2184 BK 2583)

002477 FT 1 0 00190 0 01 0861+38
0020/0000 LENGTH(AH 2583 BK 2477)

0010/0153 BMS EN 66/4012/0010/0132
1 0 00190 0 01 0837+97
BR. BERMUDIAN
0010/0132 BMSBG 66/4012/0010/0132
000000 FT 1 0 00190 0 01 0836+61
NC CR
BALTIMORE PK
(SRO194 SEG 0210/0000)
MFC BEGIN = E
0010/0000 LENGTH(AH 2477 BK 0000)

EXTRACT DATE: 11/25/2024 ROADWAY MANAGEMENT SYSTEM PAGE NUMBER: 737
PRINT DATE: 11/26/2024 SLD COUNTY/SR - ANNUAL PRINT COUNTY: YORK

DIR: B TOTAL LEN: 3.954 MI. DIST: 08-4 SR: 4011
LEFT MUN: CONEWAGO T RIGHT MUN: CONEWAGO T

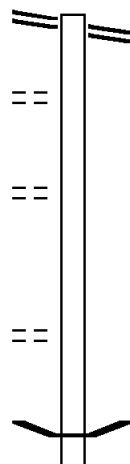
CANAL RD 020879 FT
(SR0921 SEG 0050/0000) 0090/2020

WALDORF DR
(PRDR) 0090/1184

DIETZ ESTATE DR
(TWP) 0090/0205
018859 FT

GRAFFIUS RD
(T911) 0080/1422

016335 FT



020879 FT CANAL RD
0090/2020 (SR0921 SEG 0050/0000)

018859 FT 2 0 66043 0 02 0330+10
5 0090/0000 LENGTH(AH 2020 BK 2524)

0080/0080 BMSEN 66/4011/0080/0000
016335 FT 2 0 66043 0 02 0304+13

EXTRACT DATE: 11/25/2024 ROADWAY MANAGEMENT SYSTEM PAGE NUMBER: 736
PRINT DATE: 11/26/2024 SLD COUNTY/SR - ANNUAL PRINT COUNTY: YORK

DIR: B TOTAL LEN: 3.954 MI. DIST: 08-4 SR: 4011
LEFT MUN: CONEWAGO T RIGHT MUN: CONEWAGO T

BENTZEL MILL RD
(T894)

0070/1079

CANDLE LN
(TWP)

0070/0244
015047 FT

BRITTANY DR
(T854)

0050/1550

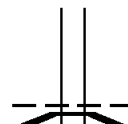
HAMBILTONIAN WY
(TWP)

0050/0275
008941 FT

FUTURITY DR
(TWP)

0040/1130

006968 FT



==

==

==

==

==

==

POE

==

==

==

==

==

5 0080/0000

5 0070/0000

5 0060/0000

0050/1790

0050/0822

5 0050/0000

0040/0116
006968 FT

L. CONEWAGO
BMSBG 66/4011/0080/0000
CONEWAGO
MANCHESTER T
LENGTH(AH 2524 BK 1288)

015047 FT 2 0 66043 0 02 0288+14
WESTWIND LN
(T911)
LENGTH(AH 1288 BK 3350)

LANGSHIRE DR
(TWP)

ST ANDREWS WY
(T522)

011697 FT 2 0 66043 0 02 0254+64
LENGTH(AH 3350 BK 2756)
JONATHON RD
(T980)

(APRA) WESTWOOD PLAZA
MIDPINE DR
(T973)

HEPPLEWHITE DR
(T515)

008941 FT 2 0 66043 0 02 0227+08
LENGTH(AH 2756 BK 1973)

FROM 0238/0070 SH
(CONN)
2 0 66043 0 02 0207+35

EXTRACT DATE: 11/25/2024 ROADWAY MANAGEMENT SYSTEM PAGE NUMBER: 735
PRINT DATE: 11/26/2024 SLD COUNTY/SR - ANNUAL PRINT COUNTY: YORK

DIR: B TOTAL LEN: 3.954 MI. DIST: 08-4 SR: 4011
LEFT MUN: MANCHESTER T RIGHT MUN: MANCHESTER T

006968 FT

CHURCH RD
(SR0238 SEG 0060/0000) 0030/3224

CHRISTIAN SCHOOL OF YOR
(PRDR) 0030/2391

BUTCHER CT
(TWP) 0030/0529
003744 FT

ASLAN DR
(PRDR) 0020/1963

001169 FT
SCOTCH DR
(T915) 0010/1104

TO 4001/0140 SH
(CONN) 0010/0139

2 0 66043 0 02 0138+40 000000 FT
ROOSEVELT AV
(SR4001 SEG 0130/0682) 0010/0000

INTER-BK CHURCH RD
(SR0238 SEG 0070/0000)
0040/0000 LTH AH 001973 BK 000100
006968 FT
7034/0000 LTH AH 000100 BK 003224
INTER-AHD CHURCH RD
(SR0238 SEG 0060/0000)
0030/3224

0030/1504 DANDELION DR
(TWP)

003744 FT 2 0 66043 0 02 0175+35
DUELLA CT
(TWP)
0030/0000 LENGTH(AH 3224 BK 2575)
BRIAN LN
(TWP)
0020/2370 KARYL LN
(T984)
0020/2014

0020/0966 BRANDYWINE LN
(T832)

001169 FT 2 0 66043 0 02 0150+03
0020/0000 LENGTH(AH 2575 BK 1169)
ACCESS DR
0010/1104 (PRDR)

NC GREENBRIAR RD
ROOSEVELT AV
000000 FT (SR4001 SEG 0130/0682)
MFC BEGIN = D
0010/0000 LENGTH(AH 1169 BK 0000)

EXTRACT DATE: 11/25/2024 ROADWAY MANAGEMENT SYSTEM PAGE NUMBER: 734
PRINT DATE: 11/26/2024 SLD COUNTY/SR - ANNUAL PRINT COUNTY: YORK

DIR: B TOTAL LEN: .072 MI. DIST: 08-4 SR: 4010
LEFT MUN: DOVER B RIGHT MUN: DOVER B

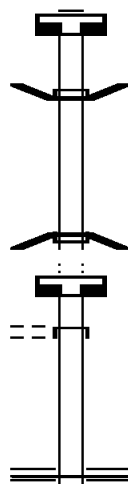
CITY HALL DR
(BORO)

000380 FT

000330 FT

000330 FT

0010/0330
000000 FT



000380 FT
7022/0000

INTER-AHD
0020/0050
000330 FT
INTER-BK

0020/0000
000330 FT
7012/0000
INTER-AHD
0010/0330
000000 FT
NC PA

0010/0000

LENGTH(AH 0100 BK 0050)
BMSEN 66/4010/0020/0000
PARK ST (TB SR 4010)
(T890)
2 0 66187 0 00 0030+11
PARK ST (TB SR 4010)
(T890)
FOX RUN
BMSBG 66/4010/0020/0000
LENGTH(AH 0050 BK 0100)
LENGTH(AH 0100 BK 0330)
PARK ST (TB SR 4010)
(T890)
2 0 66187 1 00 0000+00
MAIN ST
(SR0074 SEG 0800/0000)
MFC BEGIN = E
LENGTH(AH 0330 BK 0000)

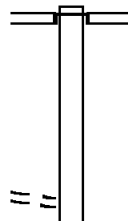
EXTRACT DATE: 11/25/2024 ROADWAY MANAGEMENT SYSTEM PAGE NUMBER: 733
PRINT DATE: 11/26/2024 SLD COUNTY/SR - ANNUAL PRINT COUNTY: YORK
DIR: B TOTAL LEN: 11.124 MI. DIST: 08-4 SR: 4009
LEFT MUN: NEWBERRY T RIGHT MUN: NEWBERRY T

058735 FT

058735 FT
INTER-AHD OLD QUAKER RD
(T917)
LEWISBERRY RD
0200/3554 (SR0382 SEG 0140/0000)

MILLER RD
(T818)

0200/1397



DIR: B TOTAL LEN: 11.124 MI. DIST: 08-4 SR: 4009
LEFT MUN: NEWBERRY T RIGHT MUN: NEWBERRY T

EXTRACT DATE: 11/25/2024 ROADWAY MANAGEMENT SYSTEM PAGE NUMBER: 731
PRINT DATE: 11/26/2024 SLD COUNTY/SR - ANNUAL PRINT COUNTY: YORK

DIR: B TOTAL LEN: 11.124 MI. DIST: 08-4 SR: 4009
LEFT MUN: NEWBERRY T RIGHT MUN: NEWBERRY T

045283 FT

045283 FT 2 0 66003 0 04 0456+20

NEWBERRY
CONEWAGO T

0170/0000 LENGTH(AH 2722 BK 3539)

PARK DR
(T968)

0160/1166

==

041744 FT

0160/0267 BMS EN 66/4009/0160/0001

NC YORK RD

041744 FT 2 0 66003 0 03 0421+18

CONEWAGO CR

0160/0000 BMSBG 66/4009/0160/0001
LENGTH(AH 3539 BK 2306)

039438 FT

039438 FT 2 0 66003 0 02 0395+53

COPENHAFFER RD

(T928)

ANDERSONTOWN RD
(SR4018 SEG 0030/2611) 0150/0000

==

0150/0000 MFC BEGIN = D
LENGTH(AH 2306 BK 2531)

036907 FT

036907 FT 2 0 66003 0 02 0370+25

BREMER RD

(T827)

==

0140/0000 LENGTH(AH 2531 BK 1574)

035333 FT

035333 FT 2 0 66003 0 02 0354+51

0130/0000 LENGTH(AH 1574 BK 2780)

EXTRACT DATE: 11/25/2024 ROADWAY MANAGEMENT SYSTEM PAGE NUMBER: 730
PRINT DATE: 11/26/2024 SLD COUNTY/SR - ANNUAL PRINT COUNTY: YORK

DIR: B TOTAL LEN: 11.124 MI. DIST: 08-4 SR: 4009
LEFT MUN: CONEWAGO T RIGHT MUN: CONEWAGO T

032553 FT

032553 FT 2 0 66003 0 02 0326+71
S 0120/0000 LENGTH(AH 2780 BK 3684)

028869 FT

028869 FT 2 0 66003 0 02 0289+66
S 0110/0000 LENGTH(AH 3684 BK 2831)

2 0 66003 0 02 0261+35 026038 FT
BUCK RD
(T907)
JUG RD
(T910)

0100/0000

==

026038 FT

S 0100/0000 LENGTH(AH 2831 BK 2599)

023439 FT

BUTTER RD
(T833)
DAUGHERTY RD
(T909)

0090/0000

==

0080/2727

==

023439 FT 2 0 66003 0 02 0235+36
BUTTER RD
(T833)

S 0090/0000 LENGTH(AH 2599 BK 3527)

EXTRACT DATE: 11/25/2024 ROADWAY MANAGEMENT SYSTEM PAGE NUMBER: 729
PRINT DATE: 11/26/2024 SLD COUNTY/SR - ANNUAL PRINT COUNTY: YORK

DIR: B TOTAL LEN: 11.124 MI. DIST: 08-4 SR: 4009
LEFT MUN: CONEWAGO T RIGHT MUN: CONEWAGO T

| | | | | | |
|---------------------------------------------------------------|------------------------|----|----|--|------------------------------------------------------------------------------------------------------------------------------------------------------------------|
| | 019912 FT | | | | 019912 FT 2 0 66003 0 02 0200+09 S 0080/0000 LENGTH(AH 3527 BK 3541) 0070/2954 MFC BEGIN = E |
| CEDAR RUN DR (TWP) | 0070/0707 016371 FT | == | | | 016371 FT 2 0 66003 0 02 0164+68 CANAL RD (SR0921 SEG 0090/2791) S 0070/0000 LENGTH(AH 3541 BK 2966) |
| | | == | | | 0060/2128 BMS EN 66/4009/0060/1977 CONEWAGO 0060/2072 MANCHESTER T 2 0 66003 0 01 0154+60 LITTLE CONEWAGO CREEK 0060/1977 BMSBG 66/4009/0060/1977 |
| 2 0 66003 0 01 0134+39 013405 FT CROOKED WIND LN (T911) | 0060/0000 | == | | | 013405 FT S 0060/0000 LENGTH(AH 2966 BK 2805) |
| SKYLINE RD (T912) | 0050/0643 010600 FT | == | | | 010600 FT 2 0 66003 0 01 0106+34 RAINTREE RD (T940) S 0050/0000 LENGTH(AH 2805 BK 1151) |
| RAINTREE RD (T940) | 0050/0000 | == | == | | |

EXTRACT DATE: 11/25/2024 ROADWAY MANAGEMENT SYSTEM PAGE NUMBER: 728
PRINT DATE: 11/26/2024 SLD COUNTY/SR - ANNUAL PRINT COUNTY: YORK

DIR: B TOTAL LEN: 11.124 MI. DIST: 08-4 SR: 4009
LEFT MUN: MANCHESTER T RIGHT MUN: MANCHESTER T

| | | |
|----------------------------------|-------------|-------------------------------------|
| 009449 FT | 009449 FT | 2 0 66003 0 01 0094+83 |
| | 5 0040/0000 | LENGTH(AH 1151 BK 2799) |
| | | SORREL ST |
| | 0030/2600 | (T886) |
| BITTERNUT BL | | |
| (T884) | 0030/0810 | |
| 2 0 66003 0 01 0066+84 006650 FT | | 006650 FT SINKING SPRINGS LN |
| MILLCREEK RD | | (T808) |
| (T839) | 0030/0000 | 5 0030/0000 LENGTH(AH 2799 BK 3307) |
| KOCHENOUR LN | | |
| (T981) | 0020/2902 | |
| BARK HILL RD | | |
| (TWP) | 0020/2652 | |
| FOXTAIL DR | | |
| (TWP) | 0020/0392 | |
| | 003343 FT | |
| | | 003343 FT 2 0 66003 0 01 0033+77 |
| | | CHURCH RD |
| | | (SR0238 SEG 0100/0000) |
| | | 5 0020/0000 LENGTH(AH 3307 BK 3343) |
| CLEARVIEW DR | | |
| (T841) | 0010/2200 | |
| | | |
| | | 0010/1227 LOCUST LN |
| | | (T943) |
| | | 0010/0812 MOBILE HOME PARK DR |
| | | (PRDR) |
| TARA LN | | |
| (TWP) | 0010/0717 | |
| | 000000 FT | |
| | | 000000 FT 2 0 66003 0 01 0000+00 |
| | | SUSQUEHANNA TR |
| | | (SR4005 SEG 0040/0000) |
| | | NC LEWISBERRY RD |
| SUSQUEHANNA TR | | MFC BEGIN = D |
| (SR4005 SEG 0040/0000) | 0010/0000 | 5 0010/0000 LENGTH(AH 3343 BK 0000) |

EXTRACT DATE: 11/25/2024 ROADWAY MANAGEMENT SYSTEM PAGE NUMBER: 727
PRINT DATE: 11/26/2024 SLD COUNTY/SR - ANNUAL PRINT COUNTY: YORK

DIR: B TOTAL LEN: 9.197 MI. DIST: 08-4 SR: 4008
LEFT MUN: DOVER T RIGHT MUN: DOVER T

| | | | |
|-----------|--|-----------|--------------------------|
| 048558 FT | | 048558 FT | CARLISLE RD |
| | | 0200/3111 | (SR0074 SEG 0760/2159) |
| | | | TO 0074/0760 SH |
| | | | (CONN) |
| | | 0200/3011 | |
| | | 0200/2720 | GRENWAY RD |
| | | | (T518) |
| | | 0200/2160 | JODI LN |
| | | | (PRDR) |
| | | | |
| | | 0200/1064 | CYPRESS RD |
| | | | (T850) |
| | | 045447 FT | |
| | | 0200/0000 | LENGTH (AH 3111 BK 2356) |
| | | 0190/2167 | JAYNE LN |
| | | | (PRDR) |
| | | | |
| | | 0190/1034 | (APRA) REISINGER TRAIL |
| | | | REISINGER TRL HAVEN DR |
| | | | (PRDR) |
| | | 043091 FT | |
| | | | 1 1 01999 0 00 0194+97 |
| | | | ADMIRE RD |
| | | | (SR4004 SEG 0100/2964) |

1 1 01999 0 00 0218+51 045447 FT
TOWER DR
(T825) 0200/0000

POE

| DIR: B | TOTAL LEN: | 9.197 MI. | DIST: 08-4 | SR: 4008 |
|------------------------|------------|-----------|-----------------------------------|----------|
| LEFT MUN: DOVER T | | | RIGHT MUN: DOVER T | |
| | | | 0190/0000 LENGTH(AH 2356 BK 2213) | |
| | 040878 FT | | 040878 FT 1 1 01999 0 00 0172+79 | |
| | | | SALEM CHURCH RD | |
| | | | (SR4003 SEG 0090/0000) | |
| | | | 0180/0000 LENGTH(AH 2213 BK 2510) | |
| | | | LOCUST POINT CT | |
| | | | 0170/1444 (TWP) | |
| MARLBOROUGH RD | 0170/0830 | | | |
| (T452) | | | | |
| 1 01999 0 00 0148+72 | 038368 FT | | 038368 FT | |
| ARWICK RD | 0170/0000 | | 0170/0000 LENGTH(AH 2510 BK 3666) | |
| (T449) | | | | |
| VILLOWBROOK RD | 0160/2883 | | | |
| (T453) | | | | |
| QUIRFIELD RD | 0160/1374 | | MYERS CT | |
| (T465) | | | (TWP) | |
| | | | | |
| 1 01999 0 00 0112+06 | 034702 FT | | 034702 FT CANAL RD | |
| CANAL RD | 0160/0000 | | (SR4002 SEG 0220/0000) | |
| (SR4002 SEG 0220/0000) | | | 0160/0000 LENGTH(AH 3666 BK 2996) | |
| | | | | |
| | 031706 FT | | 031706 FT 1 1 06518 0 00 0081+31 | |
| | | | 0150/0000 LENGTH(AH 2996 BK 2754) | |

EXTRACT DATE: 11/25/2024 ROADWAY MANAGEMENT SYSTEM PAGE NUMBER: 725
PRINT DATE: 11/26/2024 SLD COUNTY/SR - ANNUAL PRINT COUNTY: YORK

DIR: B TOTAL LEN: 9.197 MI. DIST: 08-4 SR: 4008
LEFT MUN: DOVER T RIGHT MUN: DOVER T

CLEARVIEW RD
(T892)

028952 FT

0140/0027 BMS EN 66/4008/0140/0000
028952 FT 1 1 06518 0 00 0053+77
TR. CONEWAGO
BMSBG 66/4008/0140/0000
5 0140/0000 LENGTH(AH 2754 BK 2234)
SALMON RUN RD
0130/2060 (T891)

0130/1455

026718 FT

026718 FT 1 1 06518 0 00 0031+41
NEWPORT RD
(T810)
5 0130/0000 LENGTH(AH 2234 BK 3141)

023577 FT

0120/1329 PARADISE RD
(T817)
023577 FT 1 1 06518 0 00 0000+00
5 0120/0000 LENGTH(AH 3141 BK 2941)

020636 FT

020636 FT 2 0 66035 0 00 0249+85
PINE HILL RD
(T819)
5 0110/0000 LENGTH(AH 2941 BK 2808)

SCHOOLHOUSE RD
(T819)

0100/2336

EXTRACT DATE: 11/25/2024 ROADWAY MANAGEMENT SYSTEM PAGE NUMBER: 724
PRINT DATE: 11/26/2024 SLD COUNTY/SR - ANNUAL PRINT COUNTY: YORK

DIR: B TOTAL LEN: 9.197 MI. DIST: 08-4 SR: 4008
LEFT MUN: DOVER T RIGHT MUN: DOVER T

2 0 66035 0 00 0221+81 017828 FT
COLONIAL RD
(SR4015 SEG 0010/0000) 0100/0000

2 0 66035 0 00 0195+96 015309 FT
CEDAR LN
(T806) 0090/0000

PICKETT RD
(T810) 0080/0803

2 0 66035 0 00 0158+11 011524 FT
BERMUDIAN CHURCH RD
(T809) 0080/0000

017828 FT

5 0100/0000 LENGTH(AH 2808 BK 2519)
0090/2340 BMSBN 66/4008/0090/2153
DOVER
0090/2247 WASHINGTON T
2 0 66035 0 00 0218+33
CONEWAGO CK
0090/2153 BMSBG 66/4008/0090/2153

0090/0671 JULIUS LN
(T811)

015309 FT

5 0090/0000 LENGTH(AH 2519 BK 3785)

011524 FT BERMUDIAN CHURCH RD
(TBC)

5 0080/0000 LENGTH(AH 3785 BK 3028)

0070/2267 RED RUN CHURCH RD
(T802)

0070/0158 BMSBN 66/4008/0070/0115
2 0 66035 0 00 0128+97
RED RUN

EXTRACT DATE: 11/25/2024 ROADWAY MANAGEMENT SYSTEM PAGE NUMBER: 723
PRINT DATE: 11/26/2024 SLD COUNTY/SR - ANNUAL PRINT COUNTY: YORK

DIR: B TOTAL LEN: 9.197 MI.
LEFT MUN: WASHINGTON T

DIST: 08-4 SR: 4008
RIGHT MUN: WASHINGTON T

2 0 66035 0 00 0127+82 008496 FT
RED RUN VALLEY LN
(T823) 0070/0000
KRALLTOWN RD 0060/0985
(T884)

007422 FT

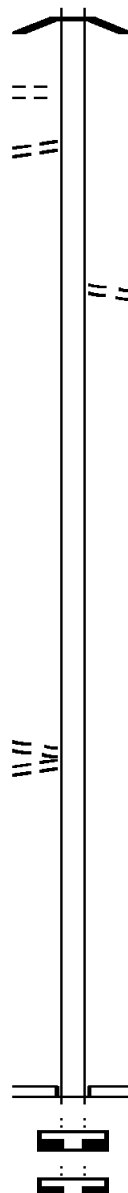
004768 FT

2 0 66035 0 00 0069+30 002589 FT
PINE RIDGE RD
(T843)
SHIPPENSBURG RD
(T843) 0040/0000

000000 FT

000000 FT

000000 FT



0070/0115 BMSBG 66/4008/0070/0115
008496 FT

5 0070/0000 LENGTH(AH 3028 BK 1074)

007422 FT 2 0 66035 0 00 0118+02
HOFFMAN RD
(T805)

5 0060/0000 LENGTH(AH 1074 BK 2654)

004768 FT 2 0 66035 0 00 0091+72
5 0050/0000 LENGTH(AH 2654 BK 2179)

002589 FT

5 0040/0000 LENGTH(AH 2179 BK 2589)

000000 FT 2 0 66035 0 00 0043+41
NC DAVIDSBURG RD
BALTIMORE PK

INTER-BK (SR0194 SEG 0170/0000)
BAKERS WATERING TROUGH
(TWP)

5 0030/0000 LENGTH(AH 2589 BK 2397)

000000 FT
7020/0000 LENGTH(AH 2397 BK 1960)

000000 FT
7010/0000 LENGTH(AH 1960 BK 0000)

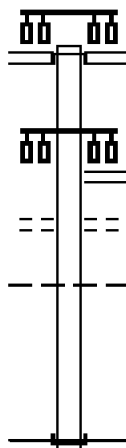
EXTRACT DATE: 11/25/2024 ROADWAY MANAGEMENT SYSTEM PAGE NUMBER: 722
PRINT DATE: 11/26/2024 SLD COUNTY/SR - ANNUAL PRINT COUNTY: YORK

DIR: B TOTAL LEN: .413 MI. DIST: 08-4 SR: 4007
LEFT MUN: FAIRVIEW T RIGHT MUN: FAIRVIEW T

002179 FT

001601 FT

000000 FT



002179 FT
INTER-AHD

0014/0578
001601 FT

5 0014/0000

0010/1082
NC IN

0010/0437
000000 FT

INTER-BK

5 0010/0000

INDUSTRIAL DR
(TWP)
WYNDAMERE RD
(SR0177 SEG 0210/1002)
2 0 66113 7 01 0014+47
RAMP L RD
(SR8027 SEG 0250/0515)
LENGTH(AH 0578 BK 1601)
GOODMAN DR
(TWP)
INDUSTRIAL DR
FAIRVIEW
NEWBERRY T
2 0 66113 7 00 0000+00
NC YORKTOWN RD
RAMP K RD
(SR8027 SEG 0260/0000)
MFC BEGIN = D
LENGTH(AH 1601 BK 0000)

EXTRACT DATE: 11/25/2024 ROADWAY MANAGEMENT SYSTEM PAGE NUMBER: 721
PRINT DATE: 11/26/2024 SLD COUNTY/SR - ANNUAL PRINT COUNTY: YORK

DIR: N TOTAL LEN: .002 MI. DIST: 08-4 SR: 4006
LEFT MUN: WASHINGTON T RIGHT MUN: WASHINGTON T

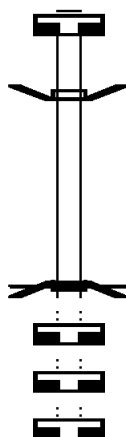
000011 FT

000000 FT

000000 FT

000000 FT

000000 FT



000011 FT

7042/0000 LENGTH(AH 3401 BK 0011)

BMSSEN 66/4006/0040/0000

INTER-AHD BERMUDIAN CHURCH RD

0040/0011 (TWP)

000000 FT 2 0 66036 0 00 0075+19

NC BE BERMUDIAN CHURCH RD

INTER-BK BERMUDIAN CHURCH RD

(TWP)

TR-CONEWAGO

BMSBG 66/4006/0040/0000

MFC BEGIN = E

5 0040/0000 LENGTH(AH 0011 BK 2514)

000000 FT

7030/0000 LENGTH(AH 2514 BK 1291)

000000 FT









7020/0000 LENGTH(AH 1291 BK 3703)

000000 FT

7010/0000 LENGTH(AH 3703 BK 0000)

EXTRACT DATE: 11/25/2024 ROADWAY MANAGEMENT SYSTEM PAGE NUMBER: 720
PRINT DATE: 11/26/2024 SLD COUNTY/SR - ANNUAL PRINT COUNTY: YORK

DIR: N TOTAL LEN: 2.601 MI. DIST: 08-4 SR: 4005
LEFT MUN: MANCHESTER T RIGHT MUN: MANCHESTER T

| | | | | |
|------------------------------------------------------------------------------------------------|-------------------------------------|--------------------------------------------------------------------------------------|---------------------------------------------------------------------------------------------------------------------------|------------------------------------------------------------------|
| | 013713 FT | | 013734 FT INTER-AHD | SUSQUEHANNA TR (T956) CHURCH ST (SR0238 SEG 0140/0000) |
| FARMTRAIL RD (SR0238 SEG 0140/0000) | 0060/1760 |  | 0060/1760 | |
| | 011953 FT | | 011974 FT | 2 0 66042 0 00 0218+12 SINKING SPRINGS LN (T808) |
| | | == |  0060/0000 | LENGTH(AH 1760 BK 2040) |
| | 009913 FT | | 009934 FT | 2 0 66003 7 00 0020+27 |
| LOCUST LN (T943) | 0040/1370 | == |  0050/0000 | LENGTH(AH 2040 BK 2054) |
| | | == | 0040/1370 | LOCUST LN (T943) |
| 2 0 66003 7 00 0000+00 LEWISBERRY RD (SR4009 SEG 0010/0000) STILL MEADOW LN (T832) | 007859 FT 0040/0000 0030/2550 |  | 007880 FT  0040/0000 0030/2550 | LENGTH(AH 2054 BK 2697) |
| | | == | | |
| | |  | 0030/1609 | BMS EN 66/4005/0030/1573 2 0 66003 0 00 0046+20 T. CODORUS |
| | |  | 0030/1597 | BMSBG 66/4005/0030/1573 |
| WOODMONT DR (T878) | 0030/0272 005162 FT | == | | |
| VILLAGE WY (PRDR) | 0020/2937 | == |  0030/0000 | 005183 FT LENGTH(AH 2697 BK 3034) |

EXTRACT DATE: 11/25/2024 ROADWAY MANAGEMENT SYSTEM PAGE NUMBER: 719
PRINT DATE: 11/26/2024 SLD COUNTY/SR - ANNUAL PRINT COUNTY: YORK

DIR: N TOTAL LEN: 2.601 MI. DIST: 08-4 SR: 4005
LEFT MUN: MANCHESTER T RIGHT MUN: MANCHESTER T

2 0 66003 0 00 0000+00 002128 FT
GWEN DR
(T834) 0020/0000

000702 FT

TO 0030/0321 SH
(CONN) 0011/0223

0 0 00000 0 00 0000+00 000000 FT
LOUCKS RD
(SR0030 SEG 0331/0000)
(SR0030 SEG 0330/0000)
NC SUSQUEHANNA TR

ARSENAL RD
(SR0030 SEG 0331/0000)
(SR0030 SEG 0330/0000)
ELEVENTH AV INTER-BK
(T840)
MFC BEGIN = C
LENGTH(AH 0702 BK 0000) 0011/0000

0020/2744 LEXTON DR
(PRDR)

002149 FT LIGHTNER ST
(SR4046 SEG 0010/0000)

0020/0000 LENGTH(AH 3034 BK 1426)

WOODLAND AV

(T838)

0014/1035 WEBSTER AV

(T835)

(APRA) PENNDOT 8-4

HEIDELBERG AV

(T837)

0014/0329 ZOAR AV

(T829)

000723 FT 1 0 00333 0 02 0786+03

0014/0000 MFC BEGIN = C
LENGTH(AH 1426 BK 0723)

0010/0628 JASPER AV

(T831)

0010/0412 TAFT AV

(T836)

0010/0185 WILSON AV

(T833)

000000 FT 1 0 00333 0 02 0778+80

LOUCKS RD

(SR0030 SEG 0331/0000)

(SR0030 SEG 0330/0000)

NC SUSQUEHANNA TR

ARSENAL RD

(SR0030 SEG 0331/0000)

(SR0030 SEG 0330/0000)

ELEVENTH AV INTER-BK

(T840)

MFC BEGIN = C

0010/0000 LENGTH(AH 0723 BK 0000)

EXTRACT DATE: 11/25/2024 ROADWAY MANAGEMENT SYSTEM PAGE NUMBER: 718
PRINT DATE: 11/26/2024 SLD COUNTY/SR - ANNUAL PRINT COUNTY: YORK
DIR: B TOTAL LEN: 4.944 MI. DIST: 08-4 SR: 4004
LEFT MUN: DOVER T RIGHT MUN: DOVER T

| | | | |
|-------------------|-----------|--|-------------------------------------|
| | 026103 FT | | 026103 FT DAVIDSBURG RD |
| | | | 0100/2964 (SR4008 SEG 0190/0000) |
| ADMIRE SPRINGS DR | | | |
| (T971) | 0100/2147 | | |
| | | | |
| | | | 0100/2143 ADMIRE SPRINGS DR |
| | | | (TWP) |
| LAUER LN | | | |
| (T972) | 0100/1212 | | |
| | | | |
| | 023139 FT | | 023139 FT 2 0 66046 0 01 0231+10 |
| | | | SALEM CHURCH RD |
| | | | (SR4003 SEG 0080/0000) |
| | | | 5 0100/0000 LENGTH(AH 2964 BK 2196) |
| | | | |
| | 020943 FT | | 020943 FT 2 0 66046 0 01 0209+32 |
| | | | LARK LN |

EXTRACT DATE: 11/25/2024 ROADWAY MANAGEMENT SYSTEM PAGE NUMBER: 717
PRINT DATE: 11/26/2024 SLD COUNTY/SR - ANNUAL PRINT COUNTY: YORK

DIR: B TOTAL LEN: 4.944 MI. DIST: 08-4 SR: 4004
LEFT MUN: DOVER T RIGHT MUN: DOVER T

| | | | | |
|--------------------------|-----------|----|--|------------------------------------------------------------------------------------------------------------------------------------|
| | | == | | (T944) S 0090/0000 LENGTH(AH 2196 BK 2462) |
| 018481 FT | | | | 018481 FT 2 0 66046 0 01 0184+70 S 0080/0000 LENGTH(AH 2462 BK 2593) |
| 015888 FT | | | | 015888 FT 2 0 66046 0 01 0158+77 BIESECKER RD (SR3061 SEG 0170/0000) MFC BEGIN = D S 0070/0000 LENGTH(AH 2593 BK 2825) |
| 013063 FT | | | | 013063 FT 2 0 66046 0 01 0130+52 S 0060/0000 LENGTH(AH 2825 BK 2617) |
| EAGLE SCOUT RD (T811) | 0050/1561 | == | | |
| 010446 FT | | | | 010446 FT 2 0 66046 0 00 0104+50 PINCHTOWN RD (T478) S 0050/0000 LENGTH(AH 2617 BK 2737) |

EXTRACT DATE: 11/25/2024 ROADWAY MANAGEMENT SYSTEM PAGE NUMBER: 716
PRINT DATE: 11/26/2024 SLD COUNTY/SR - ANNUAL PRINT COUNTY: YORK

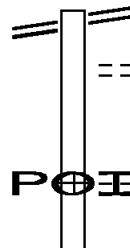
DIR: B TOTAL LEN: 4.944 MI. DIST: 08-4 SR: 4004
LEFT MUN: DOVER T RIGHT MUN: DOVER T

| | | | |
|----------------------------------------------------------------------------|------------------------|--|----------------------------------------------------------------------------------------------------------------------------------------------------------------------------------------------------------------------------------------|
| | 007709 FT | | 0040/0012 BMS EN 66/4004/0040/0000 007709 FT 2 0 66046 0 00 0077+13 TR. CONEWAGO BMSBG 66/4004/0040/0000 |
| | | | 5 0040/0000 LENGTH(AH 2737 BK 1528) |
| SHADYDELL RD (T475) | 0030/0073 006181 FT | | 006181 FT 2 0 66046 0 00 0061+83 SHADY DELL RD (T464) DOVER PARADISE T |
| | | | 5 0030/0000 LENGTH(AH 1528 BK 3272) |
| 2 0 66046 0 00 0029+11 002909 FT CHERRY LN (T808) | 0020/0000 | | 002909 FT 5 0020/0000 LENGTH(AH 3272 BK 2909) |
| MEETING HOUSE RD (T484) | 0010/1474 | | |
| | | | 0010/0103 BMS EN 66/4004/0010/0089 2 0 66046 0 00 0001+26 TR. CONEWAGO 0010/0089 BMSBG 66/4004/0010/0089 NC ADMIRE RD BIG MOUNT RD (SR4051 SEG 0060/1966) INTER-BK ADMIRE RD 000000 FT (T475) MFC BEGIN = E |
| 2 0 66046 0 00 0000+24 000000 FT BIG MOUNT RD (SR4051 SEG 0060/1966) | 0010/0000 | | 5 0010/0000 LENGTH(AH 2909 BK 0000) |

EXTRACT DATE: 11/25/2024 ROADWAY MANAGEMENT SYSTEM PAGE NUMBER: 715
PRINT DATE: 11/26/2024 SLD COUNTY/SR - ANNUAL PRINT COUNTY: YORK
DIR: B TOTAL LEN: 3.637 MI. DIST: 08-4 SR: 4003
LEFT MUN: DOVER T RIGHT MUN: DOVER T

CANAL RD 019203 FT
(SR4002 SEG 0240/0240) 0100/2734

CLAIR-MAR DR



019203 FT CANAL RD
0100/2734 (SR4002 SEG 0240/0240)
0100/2304 TAMELA AV
(PRDR)

(APRA) TALL OAK ESTATES
AMY AV
0100/1220 (PRDR)

EXTRACT DATE: 11/25/2024 ROADWAY MANAGEMENT SYSTEM PAGE NUMBER: 714
PRINT DATE: 11/26/2024 SLD COUNTY/SR - ANNUAL PRINT COUNTY: YORK

DIR: B TOTAL LEN: 3.637 MI. DIST: 08-4 SR: 4003
LEFT MUN: DOVER T RIGHT MUN: DOVER T

| | | | | |
|------------|-----------|----|-----------|--------------------------|
| (TWP) | 0100/0354 | == | 0100/0014 | BMS EN 66/4003/0100/0000 |
| | 016469 FT | | 016469 FT | 2 0 66143 0 00 0242+92 |
| | | | | TRIB OF LITTLE CONEWAGO |
| BORNT DR | | | 0100/0000 | BMSBG 66/4003/0100/0000 |
| (TWP) | 0090/2329 | == | 0090/2329 | LENGTH(AH 2734 BK 2523) |
| NITTANY DR | | | | UNNAMED RD |
| (TWP) | 0090/1623 | == | | (PRDR) |
| | | | | |
| | 013946 FT | | 013946 FT | 2 0 66143 0 00 0217+68 |
| | | | | DAVIDSBURG RD |
| | | | | (SR4008 SEG 0180/0000) |
| | | | 0090/0000 | LENGTH(AH 2523 BK 1999) |
| | | | | |
| | 011947 FT | | 011947 FT | 2 0 66143 0 00 0197+64 |
| | | | | ADMIRE RD |
| | | | 0080/0000 | (SR4004 SEG 0100/0000) |
| | | | | LENGTH(AH 1999 BK 3786) |
| | | | 0070/3030 | ANTHONY WY |
| | | | | (TWP) |
| | | | | |
| | 008161 FT | | 008161 FT | 2 0 66143 0 00 0159+93 |
| | | | 0070/0000 | LENGTH(AH 3786 BK 3038) |
| | | | | |
| | | | 0060/2080 | EMIG MILL RD |
| | | | | (T809) |
| | | | 0060/1630 | FARM DR |
| | | | | (T884) |

EXTRACT DATE: 11/25/2024 ROADWAY MANAGEMENT SYSTEM PAGE NUMBER: 713
PRINT DATE: 11/26/2024 SLD COUNTY/SR - ANNUAL PRINT COUNTY: YORK

DIR: B TOTAL LEN: 3.637 MI. DIST: 08-4 SR: 4003
LEFT MUN: DOVER T RIGHT MUN: DOVER T

EMIG SCHOOL RD
(T809)

0060/0781 ==

005123 FT

RUPPERT RD
(T813)

0050/2213 ==

002205 FT

000000 FT

000000 FT

000000 FT

000000 FT

000000 FT

000000 FT



0060/0092 BMS EN 66/4003/0060/0000
005123 FT 2 0 66143 0 00 0129+55
LITTLE CONEWAGO
BMSBG 66/4003/0060/0000
5 0060/0000 LENGTH(AH 3038 BK 2918)

0050/2118 TAXVILLE RD
(T813)
0050/1631 JUDITH CT
(TWP)
0050/0888 FAIRWAY MANOR
(TWP)
002205 FT 2 0 66143 0 00 0099+68
NC S SALEM CHURCH RD
GOLF DR
(TWP)
5 0050/0000 LENGTH(AH 2918 BK 2205)

0040/0899 BMS EN 66/4003/0040/0889
2 0 66143 0 00 0087+15
TRIB. CONEWAGO
0040/0889 BMSBG 66/4003/0040/0889
000000 FT 2 0 66143 0 00 0078+29
NC S SALEM CHURCH RD
EAST BERLIN RD
(SR0234 SEG 0170/0000)

INTER-BK S SALEM CHURCH RD
(T528)
5 0040/0000 LENGTH(AH 2205 BK 0831)
000000 FT
7034/0000 LENGTH(AH 0831 BK 0013)
000000 FT
7032/0000 LENGTH(AH 0013 BK 1964)
000000 FT
7030/0000 LENGTH(AH 1964 BK 2481)
000000 FT
7020/0000 LENGTH(AH 2481 BK 2560)
000000 FT
7010/0000 LENGTH(AH 2560 BK 0000)

EXTRACT DATE: 11/25/2024 ROADWAY MANAGEMENT SYSTEM PAGE NUMBER: 712
PRINT DATE: 11/26/2024 SLD COUNTY/SR - ANNUAL PRINT COUNTY: YORK

DIR: B TOTAL LEN: 11.289 MI. DIST: 08-4 SR: 4002
LEFT MUN: DOVER B RIGHT MUN: DOVER B

| | | | | | |
|---------------------------|------------------------|--|-----------|--------------------------------------------------------------------------------------|--------------------------------------------------------------------------------------------|
| | 059608 FT | | 059608 FT | INTER-AHD | CANAL ST (SR0921 SEG 0010/0000) MAIN ST (SR0074 SEG 0810/0000) |
| | | | 0260/1465 | | RESERVOIR DR (BORO) |
| | | | 0260/1113 | | DOVER H.S. DR (PRDR) |
| | | | 0260/0685 | | |
| CHURCH AL (BORO) | 0260/0577 058143 FT | | 058143 FT | 2 0 66002 0 02 0521+04 NC CANAL ST DOVER H.S. DR (PRDR) DOVER DOVER T | |
| INTERMEDIATE AV (T920) | 0260/0000 | | 0260/0000 | 5 0250/1981 | LENGTH(AH 1465 BK 2132) BMSBN 66/4002/0250/1961 2 0 66002 0 02 0519+43 T. FOX RUN |
| | | | 0250/1961 | | BMSBG 66/4002/0250/1961 BROOKLYN RD (T622) |
| | | | 0250/1877 | | |
| | | | 0250/0995 | | MUNICIPAL RD (T622) |
| | 056011 FT | | 056011 FT | 2 0 66002 0 02 0499+82 | |
| | | | 0250/0000 | 5 0240/0980 | LENGTH(AH 2132 BK 1400) MUNICIPAL RD (T622) |
| SALEM CHURCH RD (T528) | 0240/0452 | | 0240/0240 | | SALEM CHURCH RD (SR4003 SEG 0100/2734) |
| | 054611 FT | | 054611 FT | 2 0 66002 0 02 0485+82 | |
| | | | 0240/0000 | 5 0230/1506 | LENGTH(AH 1400 BK 2687) CLAIR-MAR DR (TWP) |
| | | | 0230/0954 | | WYNNFIELD RD (T463) |
| HOWARD LN (PRDR) | 0230/0649 | | | | |

DIR: B TOTAL LEN: 11.289 MI. DIST: 08-4 SR: 4002
LEFT MUN: DOVER T RIGHT MUN: DOVER T

| | | | | | |
|------------------------|-----------|--|--|-------------|--------------------------|
| | 051924 FT | | | 051924 FT | 2 0 66002 0 02 0458+95 |
| | | | | 5 0230/0000 | LENGTH(AH 2687 BK 1755) |
| | 050169 FT | | | 050169 FT | 2 0 66002 0 02 0441+40 |
| | | | | | DAVIDSBURG RD |
| DAVIDSBURG RD | | | | | (SR4008 SEG 0160/0000) |
| (SR4008 SEG 0160/0000) | 0220/0000 | | | 5 0220/0000 | LENGTH(AH 1755 BK 2255) |
| | | | | 0210/0955 | (APRA) LEIB'S |
| AARON ENTERPRISE INC | | | | 0210/0889 | (APRA) AARON ENTERPRISE |
| (PRDR) | 0210/0889 | | | 0210/0019 | BMS EN 66/4002/0210/0000 |
| | 047914 FT | | | 047914 FT | 2 0 66002 0 01 0418+58 |
| | | | | | TR. CONEWAGO |
| | | | | 5 0210/0000 | BMSBG 66/4002/0210/0000 |
| | | | | | LENGTH(AH 2255 BK 2093) |
| LOST KNIFE CR | | | | | |
| (PRDR) | 0200/0980 | | | | |
| | 045821 FT | | | 045821 FT | 2 0 66002 0 01 0397+96 |
| | | | | | BIESECKER RD |
| | | | | 5 0200/0000 | (SR3061 SEG 0190/2062) |
| | | | | | LENGTH(AH 2093 BK 0950) |
| 2 0 66002 0 01 0388+32 | 044871 FT | | | 044871 FT | |
| SALMON RUN RD | | | | 5 0190/0000 | LENGTH(AH 0950 BK 3031) |
| (T891) | 0190/0000 | | | 0180/2351 | BMS EN 66/4002/0180/2331 |
| | | | | | 2 0 66002 0 01 0381+10 |
| | | | | | T. CONOWAGO |
| | | | | 0180/2331 | BMSBG 66/4002/0180/2331 |
| 2 0 66002 0 01 0358+01 | 041840 FT | | | 041840 FT | |

EXTRACT DATE: 11/25/2024 ROADWAY MANAGEMENT SYSTEM PAGE NUMBER: 710
PRINT DATE: 11/26/2024 SLD COUNTY/SR - ANNUAL PRINT COUNTY: YORK

DIR: B TOTAL LEN: 11.289 MI. DIST: 08-4 SR: 4002
LEFT MUN: DOVER T RIGHT MUN: DOVER T

NEWPORT RD
(T810)

0180/0000

==

5 0180/0000 LENGTH(AH 3031 BK 2078)

039762 FT

039762 FT 2 0 66002 0 01 0336+95

PINCHTOWN RD

(T478)

==

5 0170/0000 LENGTH(AH 2078 BK 2338)

037424 FT

0160/0023 BMS EN 66/4002/0160/0000

037424 FT 2 0 66002 0 01 0313+57

T. CONEWAGO

BMSBG 66/4002/0160/0000

5 0160/0000

LENGTH(AH 2338 BK 2369)

035055 FT

035055 FT 2 0 66002 0 01 0289+98

5 0150/0000 LENGTH(AH 2369 BK 1953)

==

0140/0922 ROBIN RD

(T808)

033102 FT

033102 FT 2 0 66002 0 01 0270+45

DOVER

PARADISE T

5 0140/0000

LENGTH(AH 1953 BK 1546)

031556 FT

0130/0015 BMS EN 66/4002/0130/0000

031556 FT 2 0 66002 0 01 0254+99

T. CONEWAGO

BMSBG 66/4002/0130/0000

5 0130/0000

LENGTH(AH 1546 BK 2089)

EXTRACT DATE: 11/25/2024 ROADWAY MANAGEMENT SYSTEM PAGE NUMBER: 709
PRINT DATE: 11/26/2024 SLD COUNTY/SR - ANNUAL PRINT COUNTY: YORK

DIR: B TOTAL LEN: 11.289 MI. DIST: 08-4 SR: 4002
LEFT MUN: PARADISE T RIGHT MUN: PARADISE T

| | | |
|--------------------------------------------------------|-----------|------------------------------------------------------------------------------------------------------------------------------------------------------------------|
| 029467 FT | 029467 FT | 2 0 66002 0 01 0234+12 BIG MOUNT RD (SR4051 SEG 0090/0000) LENGTH(AH 2089 BK 2409) |
| 027058 FT | 027058 FT | 2 0 66002 0 01 0210+12 0110/0000 LENGTH(AH 2409 BK 2219) |
| 024839 FT | 024839 FT | 2 0 66002 0 01 0187+32 CREEK RD (T463) 0100/0000 LENGTH(AH 2219 BK 3355) TR.CONEWAGO STRUCTURE LENGTH 25 FT BMSID 66/4002/0100/0002 |
| CREEK RD (T463) | 0090/3149 | 0090/0782 BMSID 66/4002/0090/0772 2 0 66002 0 01 0161+87 T.CONEWAGO 0090/0772 BMSBG 66/4002/0090/0772 021484 FT 0090/0000 LENGTH(AH 3355 BK 3084) |
| 2 0 66002 0 01 0154+15 021484 FT SHORT RD (T480) | 0090/0000 | |

EXTRACT DATE: 11/25/2024 ROADWAY MANAGEMENT SYSTEM PAGE NUMBER: 708
PRINT DATE: 11/26/2024 SLD COUNTY/SR - ANNUAL PRINT COUNTY: YORK

DIR: B TOTAL LEN: 11.289 MI. DIST: 08-4 SR: 4002
LEFT MUN: PARADISE T RIGHT MUN: PARADISE T

EAST BERLIN RD
(SR0234 SEG 0020/1827) 0080/0907

2 0 66002 0 00 0122+42 018400 FT
LAKE RD
(T388) 0080/0000

016712 FT

WINDING LN
(T481) 0060/2102

JACOBS MILL RD
(T485) 0060/1093

013773 FT

010974 FT

0080/0907 EAST BERLIN RD
(SR0234 SEG 0020/1827)

018400 FT LAKE RD
(T388)
5 0080/0000 LENGTH(AH 3084 BK 1688)

0070/0011 BMS EN 66/4002/0070/0000
016712 FT 2 0 66002 0 00 0105+54
TR BEAVER CK
5 0070/0000 BMSBG 66/4002/0070/0000
LENGTH(AH 1688 BK 2939)

0060/1093 JACOBS MILL RD
(T485)

013773 FT 2 0 66002 0 00 0076+41
LC FOR RUTH FARM LN
(CONN)
5 0060/0000 LENGTH(AH 2939 BK 2799)
RUTH FARM LN
0050/2639 (T472)

0050/1498 BMS EN 66/4002/0050/1488
2 0 66002 0 00 0063+21
TR BEAVER CK
0050/1488 BMSBG 66/4002/0050/1488

0050/0023 BMS EN 66/4002/0050/0000
010974 FT 2 0 66002 0 00 0048+42
TR BEAVER CK
5 0050/0000 BMSBG 66/4002/0050/0000
LENGTH(AH 2799 BK 2300)

DIST: 08-4 SR: 4002
RIGHT MUN: PARADISE T

EXTRACT DATE: 11/25/2024 ROADWAY MANAGEMENT SYSTEM PAGE NUMBER: 706
PRINT DATE: 11/26/2024 SLD COUNTY/SR - ANNUAL PRINT COUNTY: YORK
DIR: B TOTAL LEN: 13.621 MI. DIST: 08-4 SR: 4001
LEFT MUN: DOVER T RIGHT MUN: MANCHESTER T

071883 FT

071917 FT
INTER-AHD BULL RD

EXTRACT DATE: 11/25/2024 ROADWAY MANAGEMENT SYSTEM PAGE NUMBER: 705
PRINT DATE: 11/26/2024 SLD COUNTY/SR - ANNUAL PRINT COUNTY: YORK

DIR: B TOTAL LEN: 13.621 MI. DIST: 08-4 SR: 4001
LEFT MUN: DOVER T RIGHT MUN: MANCHESTER T

ROHLERS CHURCH
(T893)

0320/3759

(T936)
ANDERSONTOWN RD
0320/3759 (SR4018 SEG 0010/0000)

2 0 66102 0 02 0423+37 068124 FT
KUNKLES MILL RD
(T803) 0320/0000
UNKNOWN RD
(PRDR) 0310/2108

068158 FT
0320/0000 LENGTH(AH 3759 BK 2316)

065808 FT

065842 FT 2 0 66102 0 02 0398+63
0310/0000 LENGTH(AH 2316 BK 2454)

UNKNOWN RD
(PRDR)

0300/0935

063354 FT

063388 FT 2 0 66102 0 02 0373+86
0300/0000 LENGTH(AH 2454 BK 1808)

2 0 66102 0 02 0356+00 061546 FT
CHERRY ORCHARD RD
(T827) 0290/0000

061580 FT
0290/0000 LENGTH(AH 1808 BK 2613)

POI

(APRA) WINDSOR ACRES IN

EXTRACT DATE: 11/25/2024 ROADWAY MANAGEMENT SYSTEM PAGE NUMBER: 704
PRINT DATE: 11/26/2024 SLD COUNTY/SR - ANNUAL PRINT COUNTY: YORK

DIR: B TOTAL LEN: 13.621 MI. DIST: 08-4 SR: 4001
LEFT MUN: DOVER T RIGHT MUN: MANCHESTER T

| | | | | |
|-------------------------------|-----------|-----|-------------|----------------------------------------------|
| | | == | 0280/1009 | BREMER RD (T827) |
| 058933 | FT | | 058967 | FT 2 0 66102 0 02 0329+87 |
| | | == | 5 0280/0000 | BUCK RD (T907) LENGTH(AH 2613 BK 1058) |
| 057875 | FT | | 057909 | FT 2 0 66102 0 01 0319+29 |
| | | == | 5 0270/0000 | VIDA LN (TWP) LENGTH(AH 1058 BK 2039) |
| MOBILE HOME PARK (PRDR) | 0260/0726 | == | | |
| MOBILE HOME PARK DR (PRDR) | 0260/0539 | POI | 0260/0539 | (APRA) LLEWELLYN'S MHP |
| | 055836 | | 055870 | FT 2 0 66102 0 01 0298+90 |
| | | | 5 0260/0000 | LENGTH(AH 2039 BK 2353) |
| | | == | 0250/1100 | BUTTER RD (T833) |
| 2 0 66102 0 01 0275+37 | 053483 | | 053517 | FT |
| BUTTER RD (T833) | 0250/0000 | == | 5 0250/0000 | LENGTH(AH 2353 BK 3069) |
| | | == | | |
| NURSERY RD (T823) | 0240/0977 | | 050448 | FT 2 0 66102 0 01 0244+68 |
| | 050414 | | 5 0240/0000 | LENGTH(AH 3069 BK 3026) |
| | | == | 0230/2246 | LAZY B RANCH AIRPORT (PRDR) |

DIR: B TOTAL LEN: 13.621 MI. DIST: 08-4 SR: 4001
LEFT MUN: DOVER T RIGHT MUN: MANCHESTER T

EXTRACT DATE: 11/25/2024 ROADWAY MANAGEMENT SYSTEM PAGE NUMBER: 702
PRINT DATE: 11/26/2024 SLD COUNTY/SR - ANNUAL PRINT COUNTY: YORK

DIR: B TOTAL LEN: 13.621 MI.
LEFT MUN: DOVER T

DIST: 08-4 SR: 4001
RIGHT MUN: MANCHESTER T

LITTLE CREEK RD
(TWP)
FARM CROSS WY
(TWP)

0200/0607
0200/0203
038810 FT

2 0 66102 0 00 0103+59 036360 FT
POPLARS RD
(T809)

0190/0000

034221 FT

CHURCH RD
(T856)
KENNETH RD
(T722)

0170/0913
0170/0394
032792 FT

030607 FT

0200/1279 BMS EN 66/4001/0200/1025
2 0 66102 0 00 0139+60
LIL. CONEWAGO
0200/1131 BMSBG 66/4001/0200/1025

038844 FT 2 0 66102 0 00 0129+06
0200/0000 LENGTH(AH 3151 BK 2450)

0190/1798 FARNHAM LN
(PRDR)
0190/1359 CHIPPENHAM DR
(TWP)

036394 FT

0190/0000 LENGTH(AH 2450 BK 2139)

034255 FT 2 0 66102 0 00 0082+20
MFC BEGIN = D
0180/0000 LENGTH(AH 2139 BK 1429)

0170/0913 CHURCH RD
(SR0238 SEG 0040/0000)

032826 FT 2 0 66102 0 00 0067+91
0170/0000 LENGTH(AH 1429 BK 2185)

030641 FT 2 0 66102 0 00 0046+06
CLAYSTONE RD
(TB24)

0160/0000 LENGTH(AH 2185 BK 2059)

EXTRACT DATE: 11/25/2024 ROADWAY MANAGEMENT SYSTEM PAGE NUMBER: 701
PRINT DATE: 11/26/2024 SLD COUNTY/SR - ANNUAL PRINT COUNTY: YORK

DIR: B TOTAL LEN: 13.621 MI. DIST: 08-4 SR: 4001
LEFT MUN: WEST MANCHESTER T RIGHT MUN: MANCHESTER T

INNOVATION DR
(PRDR)

028548 FT

0140/1779

026587 FT

0131/0214

LC TO VOGELSONG RD
(CONN)

0 0 00000 0 00 0000+00 025388 FT
LENGTH(AH 1199 BK 1243) 0131/0000
TO 0030/0291 SH
(CONN) 0121/0808

LOUCKS RD
(SR0030 SEG 0300/0000)

0121/0650

WEST MANCHESTER

YORK CITY C 0121/0343

0 0 00000 0 00 0000+00 024145 FT

MARBROOK LN

(TWP)

MFC BEGIN = C

LENGTH(AH 1243 BK 3245) 0121/0000

YORK CITY

WEST MANCHESTER T

0110/3139

028582 FT 2 0 66102 0 00 0024+83
0150/0000 LENGTH(AH 2059 BK 1961)

0140/1779

026621 FT 2 0 66102 0 00 0000+00
MFC BEGIN = C
0140/0000 LENGTH(AH 1961 BK 1204)

0130/0799 FROM 4011/0010 SH
(CONN)
0130/0682 GREENBRIAR RD
(SR4011 SEG 0010/0000)
0130/0549 MANCHESTER
YORK CITY C

025417 FT 2 0 66043 0 02 0132+47
VOGELSONG RD
(TWP)
0130/0000 LENGTH(AH 1204 BK 1272)

0120/0780 FROM 0030/0301 SH
(CONN)
0120/0650 LOUCKS RD
(SR0030 SEG 0300/0000)

0120/0544 TO 0030/0300 SH
(CONN)
0120/0417 BMS EN 66/0030/0300/0045
2 0 66043 0 01 0119+75
T. WILLIS RUN
0120/0405 BMS BG 66/0030/0300/0045

024145 FT 2 0 66043 0 01 0119+75
MARBROOK LN
(TWP)

0120/0000 MFC BEGIN = C
LENGTH(AH 1272 BK 3245)

BELAIRE LN

EXTRACT DATE: 11/25/2024 ROADWAY MANAGEMENT SYSTEM PAGE NUMBER: 700
PRINT DATE: 11/26/2024 SLD COUNTY/SR - ANNUAL PRINT COUNTY: YORK

DIR: B TOTAL LEN: 13.621 MI. DIST: 08-4 SR: 4001
LEFT MUN: WEST MANCHESTER T RIGHT MUN: YORK CITY C

FAHS ST
(T496)

0110/2065

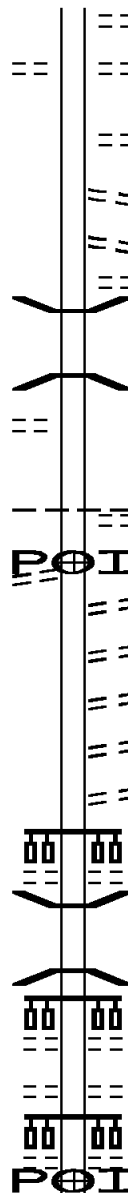
STONE QUARRY
(PRDR)

0110/0106
020900 FT

WEST MANCHESTER
YORK CITY C
TATE ST
(CITY)

0110/0000

0100/3313



0110/2555 (CITY)
FAHS ST
0110/2065 (CITY)
COMMUNITY PL
(CITY)
CHANCEFORD AV
(CITY)
0110/1416
(CITY)
0110/1252
(CITY)
CONEWAGO RD
(CITY)
0110/0825
(CITY)
PARKWAY BL
(CITY)
0110/0445
(CITY)
0110/0273 BMSBN 66/4001/0110/0224
2 0 66043 0 01 0089+51
WILLIS RUN
0110/0224 BMSBG 66/4001/0110/0224
020900 FT 2 0 66043 0 01 0087+30
WOOD ST
(CITY)
5 0110/0000 LENGTH(AH 3245 BK 3703)
0100/3313 (APRA) STEWART & TATE I
TIOGA ST
(CITY)
0100/2944
(CITY)
ALLEY
(CITY)
0100/2778
(CITY)
PACIFIC AV
(CITY)
0100/2603
(CITY)
ALLEY
(CITY)
0100/2428
(CITY)
ATLANTIC AV
(CITY)
0100/2266
(CITY)
MARYLAND AV
(CITY)
0100/2110
0100/1817 BMSBN 66/4001/0100/1805
2 0 66043 0 01 0068+17
T. CODORUS CK
0100/1805 BMSBG 66/4001/0100/1805
PENNSYLVANIA AV
(CITY)
0100/1585
ROCKDALE AL
(CITY)
0100/1361
(CITY)
MADISON AV
(CITY)
0100/1160
0100/0890 (APRA) YORK DRILLING CO

EXTRACT DATE: 11/25/2024 ROADWAY MANAGEMENT SYSTEM PAGE NUMBER: 699
PRINT DATE: 11/26/2024 SLD COUNTY/SR - ANNUAL PRINT COUNTY: YORK

DIR: B TOTAL LEN: 13.621 MI. DIST: 08-4 SR: 4001
LEFT MUN: YORK CITY C RIGHT MUN: YORK CITY C

017197 FT

LC TO PHILADELPHIA ST
(CONN) 0090/0148

2 0 66043 0 01 0036+84 015854 FT
PHILADELPHIA ST
(CITY) 0090/0000
ALLEY
(CITY) 0080/0965

CLAYTON AV
(CITY) 0080/0734

014742 FT

014742 FT

== == 0100/0731 LINDEN AV
(CITY)
== == 0100/0320 LINCOLN ST
(CITY)
017197 FT 2 0 66043 0 01 0050+27
PARK ST
(CITY)
== == 0100/0000 LENGTH(AH 3703 BK 1343)
BOND AL
(CITY)
== == 0090/1186 ST PAUL ST
(CITY)
== == 0090/0825
0090/0671 (AAR 535194M) #TRKS 01
GAY AV
(CITY)
== == 0090/0631 GAS AV
(CITY)
== == 0090/0340

PENN ST
(CITY)
NC ROOSEVELT AV
015854 FT PHILADELPHIA ST
(CITY)
0090/0000 LENGTH(AH 1343 BK 1112)



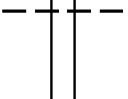



0080/0834 CLARKE AV
(CITY)

0080/0556 MARKET ST
(CITY)
0080/0270 MASON AV
(CITY)
014742 FT 2 0 66043 0 01 0025+74
NC PENN ST
KING ST
(CITY)

INTER-BK PENN ST
(CITY)
MFC BEGIN = C
0080/0000 LENGTH(AH 1112 BK 0100)
014742 FT
7078/0000 LENGTH(AH 0100 BK 0672)
INTER-AHD GRANTLEY AV
(CITY)

EXTRACT DATE: 11/25/2024 ROADWAY MANAGEMENT SYSTEM PAGE NUMBER: 698
PRINT DATE: 11/26/2024 SLD COUNTY/SR - ANNUAL PRINT COUNTY: YORK

DIR: B TOTAL LEN: 13.621 MI. DIST: 08-4 SR: 4001
LEFT MUN: YORK CITY C RIGHT MUN: YORK CITY C

| | | | | |
|-----------------------------|-----------|--------------------------------------------------------------------------------------|------------------------------------------------------------------------------------|---------------------------------------------------------------------------------------------------------------------------------------------------------|
| | |  | 0070/0672 0070/0304 | W COLLEGE AV (CITY) |
| | |  | 0070/0060 014070 FT | BMS EN 66/4001/0070/0060 2 0 66043 0 00 0000+86 CODORUS CRK. BMSBG 66/4001/0070/0060 2 0 66043 0 00 0000+00 YORK CITY SPRING GARDEN T |
| | 014070 FT | |  | 5 0070/0000 LENGTH(AH 0672 BK 1233) |
| | 012837 FT | | 012837 FT | 1 1 00165 0 01 0057+81 KINGS MILL RD (T323) |
| KINGS MILL RD (T323) | 0060/0000 |  | 5 0060/0000 0050/2033 | LENGTH(AH 1233 BK 2062) (AAR 002750*)#TRKS 02 ROSE AL (TWP) |
| | | | 0050/1794 | JACKSON ST (TWP) |
| WEST CAMPUS DRIVE (PRDR) | 0050/1630 |  | 0050/1630 | HERSH AL (TWP) |
| | | | 0050/1456 | BUTLER AL (TWP) |
| | | | 0050/1320 | SPRINGETTSBURY AV (TWP) |
| | | | 0050/1144 | LUDLOW AV (TWP) |
| | | | 0050/0877 | DUPONT AV (TWP) |
| | | | 0050/0625 | COLONIAL AV (TWP) |
| | 010775 FT | | 0050/0312 010775 FT | 1 1 00165 0 01 0037+19 COUNTRY CLUB RD (SR3054 SEG 0050/0000) |
| | |  | 5 0050/0000 | LENGTH(AH 2062 BK 2551) VILLA TE (TWP) |
| | | | 0040/2260 | YORKSHIRE TE (TWP) |
| | | | 0040/1935 | FAIRVIEW TE (TWP) |
| | | | 0040/1491 | |

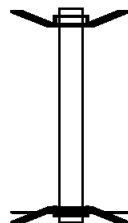
EXTRACT DATE: 11/25/2024 ROADWAY MANAGEMENT SYSTEM PAGE NUMBER: 697
PRINT DATE: 11/26/2024 SLD COUNTY/SR - ANNUAL PRINT COUNTY: YORK

DIR: B TOTAL LEN: 13.621 MI. DIST: 08-4 SR: 4001
LEFT MUN: SPRING GARDEN T RIGHT MUN: SPRING GARDEN T

| | | POE | | |
|----------------------------------|-----------|-----|----------------|-------------------------|
| 2 0 66095 0 00 0082+49 008224 FT | | | 0040/0102 | (APRA) TROUTMANS MHP |
| CARROLL RD | | | 008224 FT | SUMMIT TE |
| (TWP) | 0040/0000 | == | | (TWP) |
| GLENWOOD DR | | | 5 0040/0000 | LENGTH(AH 2551 BK 2273) |
| (TWP) | 0030/1864 | == | | |
| | | == | 0030/1540 | AQUA CT |
| | | == | | (TWP) |
| KENTWOOD LN | | == | 0030/0805 | UNKNOWN RD |
| (TWP) | 0030/0345 | == | | (PRDR) |
| | 005951 FT | | 005951 FT | 2 0 66095 0 00 0059+51 |
| | | | | SHADY DELL RD |
| | | == | 5 0030/0000 | (T305) |
| | | | | LENGTH(AH 2273 BK 1927) |
| ROSEWOOD LN | | == | | FARM HOUSE LN |
| (TWP) | 0020/1256 | == | 0020/1256 | (PRDR) |
| OAKDALE DR | | == | | |
| (T506) | 0020/0536 | | 004024 FT | 2 0 66095 0 00 0040+24 |
| | 004024 FT | | 5 0020/0000 | LENGTH(AH 1927 BK 2012) |
| | | -- | | SPRING GARDEN |
| | | == | 0014/1959 | YORK T |
| | | == | | ROSEWOOD LN |
| | | | 0014/1886 | (TWP) |
| | | | | |
| | 002012 FT | | 002012 FT | 1 0 66095 0 00 0020+12 |
| | | == | 5 0014/0000 | LENGTH(AH 2012 BK 2012) |
| | | == | | MONUMENT RD |
| | | == | 0010/1229 | (TWP) |
| RIDGEFIELD DR | | == | | |
| (TWP) | 0010/0473 | | 000000 FT | 2 0 66095 0 00 0000+00 |
| | 000000 FT | | | GEORGE ST |
| | | | | (SR3001 SEG 0330/0000) |
| GEORGE ST | | | NC GRANTLEY RD | MFC BEGIN = D |
| (SR3001 SEG 0330/0000) | 0010/0000 | | 5 0010/0000 | LENGTH(AH 2012 BK 0000) |

EXTRACT DATE: 11/25/2024 ROADWAY MANAGEMENT SYSTEM PAGE NUMBER: 696
 PRINT DATE: 11/26/2024 SLD COUNTY/SR - ANNUAL PRINT COUNTY: YORK
 DIR: B TOTAL LEN: .012 MI. DIST: 08-4 SR: 3120
 LEFT MUN: SPRING GARDEN T RIGHT MUN: SPRING GARDEN T

000065 FT
 000000 FT



000065 FT BMS EN 66/3120/0010/0000
 INTER-AHD PRIVATE DR
 0010/0065 (PRDR)
 000000 FT 0 0 00000 0 00 0000+00
 NC GR GREENHILL RD
 INTER-BK GREENHILL RD
 (T318)
 MILL CREEK
 BMSBG 66/3120/0010/0000
 MFC BEGIN = E
 0010/0000 LENGTH(AH 0065 BK 0000)

EXTRACT DATE: 11/25/2024 ROADWAY MANAGEMENT SYSTEM PAGE NUMBER: 695
PRINT DATE: 11/26/2024 SLD COUNTY/SR - ANNUAL PRINT COUNTY: YORK
DIR: B TOTAL LEN: .000 MI. DIST: 08-4 SR: 3108
LEFT MUN: HEIDELBERG T RIGHT MUN: HEIDELBERG T

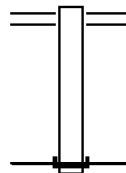
000000 FT



000000 FT
7010/0000 LENGTH(AH 0017 BK 0000)

EXTRACT DATE: 11/25/2024 ROADWAY MANAGEMENT SYSTEM PAGE NUMBER: 694
 PRINT DATE: 11/26/2024 SLD COUNTY/SR - ANNUAL PRINT COUNTY: YORK
 DIR: B TOTAL LEN: .004 MI. DIST: 08-4 SR: 3106
 LEFT MUN: HEIDELBERG T RIGHT MUN: HEIDELBERG T

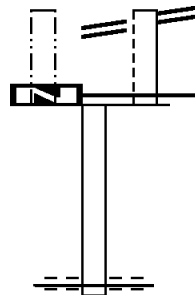
000022 FT
 000000 FT



000022 FT HOFF RD
 0010/0022 (SR3080 SEG 0050/0000)
 000000 FT 2 0 66007 0 01 0391+67
 NC SR 3106 SH
 INTER-BK CLOSED ROAD
 (TWP)
 MFC BEGIN = E
 0010/0000 LENGTH(AH 0022 BK 0000)

EXTRACT DATE: 11/25/2024 ROADWAY MANAGEMENT SYSTEM PAGE NUMBER: 693
 PRINT DATE: 11/26/2024 SLD COUNTY/SR - ANNUAL PRINT COUNTY: YORK
 DIR: B TOTAL LEN: .230 MI. DIST: 08-4 SR: 3105
 LEFT MUN: WEST MANCHESTER T RIGHT MUN: WEST MANCHESTER T

LTH AH 000112 BK 001104 001104 FT
 7015/0000
 000000 FT



001216 FT LINCOLN HW
 (SR0030 SEG 0190/0685)
 LINCOLN HW
 0014/0112 (SR0030 SEG 0190/0685)
 001104 FT 0 0 00000 0 00 0000+00
 MFC BEGIN = C
 0014/0000 LENGTH(AH 0112 BK 1104)
 000000 FT 2 0 00000 0 00 0000+00
 NC AB BIE RD
 BAIRS RD
 (TWP)
 MFC BEGIN = C
 0010/0000 LENGTH(AH 1104 BK 0000)

EXTRACT DATE: 11/25/2024 ROADWAY MANAGEMENT SYSTEM PAGE NUMBER: 692
PRINT DATE: 11/26/2024 SLD COUNTY/SR - ANNUAL PRINT COUNTY: YORK
DIR: B TOTAL LEN: .736 MI. DIST: 08-4 SR: 3104
LEFT MUN: CODORUS T RIGHT MUN: CODORUS T

003885 FT

003885 FT JEFFERSON RD
0010/3885 (SR0516 SEG 0100/0507)

000000 FT

000000 FT 1 0 00441 1 00 0000+00
NC GL EN ECHO RD
BLOOMING GROVE RD
(SR0216 SEG 0200/1157)
INTER-BK GLEN ECHO RD
(TWP)
MFC BEGIN = E
0010/0000 LENGTH(AH 3885 BK 0000)

EXTRACT DATE: 11/25/2024 ROADWAY MANAGEMENT SYSTEM PAGE NUMBER: 691
PRINT DATE: 11/26/2024 SLD COUNTY/SR - ANNUAL PRINT COUNTY: YORK

DIR: B TOTAL LEN: .515 MI. DIST: 08-4 SR: 3100
LEFT MUN: SPRINGFIELD T RIGHT MUN: SPRINGFIELD T

| | | | |
|----------------------------------------------------|-------------------------------------|--|------------------------------------------------------------------------------------------------------------------------|
| KREIDLER RD (T692) TO 8005/0760 SH (CONN) | 002718 FT 0002/2718 0002/2364 | | 002718 FT INTER-AHD LAKE RD 0002/2718 (T706) |
| | | | RAMP D RD (SR8005 SEG 0760/0000) RAMP C RD (SR8005 SEG 0750/0934) |
| FROM 8005/0750 SH (CONN) | 0002/2156 | | 0002/2274 |
| | | | SPRINGFIELD LOGANVILLE B 0002/1850 0002/1849 BMS EN 66/3100/0010/0528 0 0 00127 7 00 0000+00 I-83 |
| TO 8005/0500 SH (CONN) | 0002/1486 | | 0002/1707 BMS BG 66/3100/0010/0528 |
| | | | RAMP B RD (SR8005 SEG 0500/0000) RAMP A RD (SR8005 SEG 0510/1450) |
| FROM 8005/0510 SH (CONN) | 0002/1331 | | 0002/1388 |
| DUKE ST (BORO) | 0002/0507 000000 FT | | 0002/0507 DUKE ST (BORO) 000000 FT 0 0 00127 7 00 0000+00 NC NO NORTH ST MAIN ST (SR0214 SEG 0138/0000) |
| MAIN ST (SR3001 SEG 0220/0000) | 0002/0000 | | INTER-BK REYNOLDS MILL RD (SR0214 SEG 0138/0000) MFC BEGIN = D 0002/0000 LENGTH(AH 2718 BK 0000) |

EXTRACT DATE: 11/25/2024 ROADWAY MANAGEMENT SYSTEM PAGE NUMBER: 690
PRINT DATE: 11/26/2024 SLD COUNTY/SR - ANNUAL PRINT COUNTY: YORK

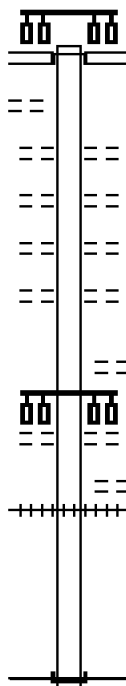
DIR: B TOTAL LEN: .509 MI. DIST: 08-4 SR: 3098
LEFT MUN: HANOVER B RIGHT MUN: HANOVER B

UNKNOWN AL
(BORO)

002688 FT

0010/2540

000000 FT



002688 FT
INTER-AHD

0010/2688

0010/2468

0010/2288

0010/2104

0010/1918

0010/1316

0010/0785

0010/0596

0010/0256

000000 FT

NC ELM AV

INTER-BK

0010/0000

ELM AV
(BORO)
CARLISLE ST
(SR0094 SEG 0170/0390)

SUMMIT AV
(BORO)
HAMILTON ST
(BORO)
N FRANKLIN ST
(BORO)
RANDOLPH ST
(BORO)

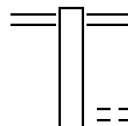
MONROE ST
(BORO)
HIGH ST
(BORO)

UNKNOWN AL
(BORO)
(AAR 832119U) #TRKS 02
2 0 01062 6 00 0000+00

ELM AV
(SR2008 SEG 0100/1705)
MFC BEGIN = C
BK-ADAMS (01)
LENGTH(AH 2688 BK 0000)

EXTRACT DATE: 11/25/2024 ROADWAY MANAGEMENT SYSTEM PAGE NUMBER: 689
PRINT DATE: 11/26/2024 SLD COUNTY/SR - ANNUAL PRINT COUNTY: YORK
DIR: B TOTAL LEN: 4.221 MI. DIST: 08-4 SR: 3096
LEFT MUN: JACKSON T RIGHT MUN: JACKSON T

022285 FT



022285 FT LINCOLN HW
0090/2435 (SR0030 SEG 0110/1060)

0090/1280 AUDREY DR
(PRDR)

EXTRACT DATE: 11/25/2024 ROADWAY MANAGEMENT SYSTEM PAGE NUMBER: 688
PRINT DATE: 11/26/2024 SLD COUNTY/SR - ANNUAL PRINT COUNTY: YORK

DIR: B TOTAL LEN: 4.221 MI. DIST: 08-4 SR: 3096
LEFT MUN: JACKSON T RIGHT MUN: JACKSON T

2 0 66008 0 03 0364+46 019850 FT
LOCUST LN
(T479) 0090/0000

019850 FT

0090/0000 LENGTH(AH 2435 BK 2099)

017751 FT

017751 FT 2 0 66008 0 03 0343+33
NC ROTH'S CHURCH RD

0080/0000 LENGTH(AH 2099 BK 3386)
ROTH'S CHURCH RD
(SR3059 SEG 0070/1554)

014365 FT

014365 FT 2 0 66093 0 02 0205+03
AMY LN

0070/0000 LENGTH(AH 3386 BK 2483)
(TWP)

011882 FT

011882 FT 2 0 66093 0 02 0180+77
LAKE RD

0060/0000 LTH AH 002483 BK 000100
011882 FT
7054/0000 LTH AH 000100 BK 002400
INTER-BK LAKE RD
(SR3055 SEG 0040/0000)

011882 FT

011882 FT
LAKE RD
(SR3055 SEG 0050/0000)

LAKE RD

EXTRACT DATE: 11/25/2024 ROADWAY MANAGEMENT SYSTEM PAGE NUMBER: 687
PRINT DATE: 11/26/2024 SLD COUNTY/SR - ANNUAL PRINT COUNTY: YORK

DIR: B TOTAL LEN: 4.221 MI. DIST: 08-4 SR: 3096
LEFT MUN: JACKSON T RIGHT MUN: JACKSON T

(SR3055 SEG 0050/0000) 0050/2400 0050/2400 (SR3055 SEG 0050/0000)

009482 FT

009482 FT 2 0 66093 0 02 0149+33
S 0050/0000 LENGTH(AH 2400 BK 2484)

LEEDY RD
(T464)

0040/0261
006998 FT

==

006998 FT 2 0 66093 0 02 0124+38
S 0040/0000 LENGTH(AH 2484 BK 2513)

004485 FT

004485 FT 2 0 66093 0 02 0099+25
ORCHARD RD
(T462)

== ==

S 0030/0000 LENGTH(AH 2513 BK 2467)

002018 FT

002018 FT 2 0 66093 0 01 0075+10
S 0020/0000 LENGTH(AH 2467 BK 2018)

FIVE POINTS RD
(T463)

0010/1475

==

2 0 66093 0 01 0054+23 000000 FT
ROCKY RIDGE RD
(SR3047 SEG 0160/0000) 0010/0000

NC PIGEON HILL RD
INTER-BK PIGEON HILL RD
000000 FT (SR3047 SEG 0160/0000)
MFC BEGIN = E
S 0010/0000 LENGTH(AH 2018 BK 0000)

EXTRACT DATE: 11/25/2024 ROADWAY MANAGEMENT SYSTEM PAGE NUMBER: 686
PRINT DATE: 11/26/2024 SLD COUNTY/SR - ANNUAL PRINT COUNTY: YORK

DIR: B TOTAL LEN: 1.264 MI. DIST: 08-4 SR: 3094
LEFT MUN: JACKSON T RIGHT MUN: JACKSON T

| | |
|---------------------------------------------------------------------------------|------------------------------------------------------------------------------------------------------------------------------------------|
| 006676 FT | 006676 FT OLD HANOVER RD 0030/1729 (SR3072 SEG 0110/0944) |
| 004947 FT | 004947 FT 2 0 66135 0 00 0049+60 5 0030/0000 LENGTH(AH 1729 BK 2260) |
| 2 0 66135 0 00 0026+87 002687 FT ORCHARD RD (T462) 0020/0000 | 002687 FT 5 0020/0000 LENGTH(AH 2260 BK 2687) |
| 2 0 66135 0 00 0000+00 000000 FT KOPP RD (SR3092 SEG 0020/0000) 0010/0000 | NC PIGEON HILL RD INTER-BK PIGEON HILL RD 000000 FT (SR3092 SEG 0020/0000) MFC BEGIN = E 5 0010/0000 LENGTH(AH 2687 BK 0000) |

EXTRACT DATE: 11/25/2024 ROADWAY MANAGEMENT SYSTEM PAGE NUMBER: 685
PRINT DATE: 11/26/2024 SLD COUNTY/SR - ANNUAL PRINT COUNTY: YORK

DIR: B TOTAL LEN: 2.970 MI. DIST: 08-4 SR: 3092
LEFT MUN: JACKSON T RIGHT MUN: JACKSON T

015684 FT

015684 FT OLD HANOVER RD
0060/3725 (SR3072 SEG 0130/3048)

0060/2207 BMS EN 66/3092/0060/2181
2 0 66009 0 06 0653+46
BUNCH CREEK
0060/2181 BMSBG 66/3092/0060/2181

011959 FT

LAKE RD
(SR3055 SEG 0010/0000) 0060/0000

011959 FT 2 0 66009 0 06 0631+58
NC LAKE RD
MFC BEGIN = D
0060/0000 LENGTH(AH 3725 BK 3520)
0054/3428 BMS EN 66/3092/0054/3402
2 0 66009 0 05 0627+34
TR. BUNCH CRK
0054/3402 BMSBG 66/3092/0054/3402

WOODLAND DR
(T388)
LC FOR WOODLAND DR
(CONN)

0054/2304

0054/2195

EXTRACT DATE: 11/25/2024 ROADWAY MANAGEMENT SYSTEM PAGE NUMBER: 684
PRINT DATE: 11/26/2024 SLD COUNTY/SR - ANNUAL PRINT COUNTY: YORK

DIR: B TOTAL LEN: 2.970 MI. DIST: 08-4 SR: 3092
LEFT MUN: JACKSON T RIGHT MUN: JACKSON T

| | | | |
|-------------------------------------------------------------|----|-------------|-----------------------------------------------------------------------|
| 008439 FT | | 008439 FT | 2 0 66009 0 05 0592+33 HILLCREST RD (T460) |
| | == | 5 0054/0000 | LENGTH(AH 3520 BK 1347) |
| 2 0 66009 0 05 0578+86 007092 FT THREE HILL RD (T390) | | 007092 FT | |
| 0050/0000 | == | 5 0050/0000 | LENGTH(AH 1347 BK 1459) |
| 005633 FT | | 005633 FT | 2 0 66009 0 05 0564+27 |
| | | 5 0040/0000 | LENGTH(AH 1459 BK 2498) |
| 2 0 66009 0 05 0539+29 003135 FT ORCHARD RD (T462) | | 003135 FT | ORCHARD RD (T462) |
| 0030/0000 | == | 5 0030/0000 | LENGTH(AH 2498 BK 2082) |
| | | 0020/0545 | BMS EN 66/3092/0020/0533 2 0 66009 0 05 0524+19 BUNCHES CRK. |
| 001053 FT | | 0020/0533 | BMSBG 66/3092/0020/0533 |
| | | 001053 FT | 2 0 66009 0 05 0518+47 PIGEON HILL RD (SR3094 SEG 0010/0000) |
| | | NC KOPP RD | |
| | | 5 0020/0000 | LENGTH(AH 2082 BK 1053) |
| 000000 FT | | 000000 FT | 2 0 66009 0 05 0508+46 NC PIGEON HILL RD IRON RIDGE RD (TWP) |
| | | INTER-BK | IRON RIDGE RD (SR3047 SEG 0140/0000) |
| | | 5 0010/0000 | MFC BEGIN = E LENGTH(AH 1053 BK 0000) |

EXTRACT DATE: 11/25/2024 ROADWAY MANAGEMENT SYSTEM PAGE NUMBER: 683
PRINT DATE: 11/26/2024 SLD COUNTY/SR - ANNUAL PRINT COUNTY: YORK
DIR: B TOTAL LEN: 2.401 MI. DIST: 08-4 SR: 3090
LEFT MUN: NORTH CODORUS T RIGHT MUN: NORTH CODORUS T

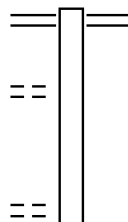
PARK LN
(TWP)

PINE DR
(T450)

012675 FT

0040/3162

0040/1720



012675 FT STOVERSTOWN RD
0040/3797 (SR3042 SEG 0090/0000)

DIR: B TOTAL LEN: 2.401 MI. DIST: 08-4 SR: 3090
LEFT MUN: NORTH CODORUS T RIGHT MUN: NORTH CODORUS T

ZEIGLERS-CHURCH RD 005083 FT
(SR3076 SEG 0080/0000) 0060/2273

002810 FT

BEARDS SCHOOL RD
(T455)

0050/1843

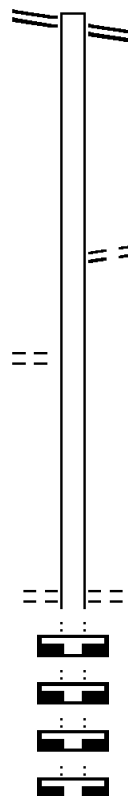
000000 FT

000000 FT

000000 FT

000000 FT

000000 FT



005083 FT ZEIGLERS-CHURCH RD
0060/2273 (SR3076 SEG 0080/0000)

002810 FT 2 0 66132 0 00 0132+25
HARROLD RD

5 0060/0000 (T421) LENGTH(AH 2273 BK 2810)

000000 FT 2 0 66132 0 00 0103+43
NC BENTZ RD

5 0050/0000 (T485) LENGTH(AH 2810 BK 2890)

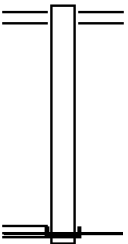
000000 FT LENGTH(AH 2890 BK 2554)

7040/0000 FT LENGTH(AH 2554 BK 2403)

000000 FT LENGTH(AH 2403 BK 2496)

7020/0000 FT LENGTH(AH 2496 BK 0000)

EXTRACT DATE: 11/25/2024 ROADWAY MANAGEMENT SYSTEM PAGE NUMBER: 680
PRINT DATE: 11/26/2024 SLD COUNTY/SR - ANNUAL PRINT COUNTY: YORK
DIR: B TOTAL LEN: .250 MI. DIST: 08-4 SR: 3086
LEFT MUN: NORTH CODORUS T RIGHT MUN: NORTH CODORUS T

| | | |
|--------------------------------------------------------|--------------------------------------------------------------------------------------|---------------------------------------------------------------------------------------------------------------------------------------------------------------------------|
| 001320 FT |  | 001320 FT JEFFERSON RD |
| 000000 FT | | 0010/1320 (SR0516 SEG 0270/0000) |
| COLONIAL VALLEY RD (SR3053 SEG 0030/0000) 0010/0000 | | 000000 FT 2 0 66131 0 00 0025+92 NC LI SCHEYS CHURCH RD INTER-BK LISCHEYS CHURCH RD (SR3053 SEG 0030/0000) MFC BEGIN = E 0010/0000 LENGTH(AH 1320 BK 0000) |

EXTRACT DATE: 11/25/2024 ROADWAY MANAGEMENT SYSTEM PAGE NUMBER: 679
PRINT DATE: 11/26/2024 SLD COUNTY/SR - ANNUAL PRINT COUNTY: YORK
DIR: B TOTAL LEN: .812 MI. DIST: 08-4 SR: 3084
LEFT MUN: NORTH CODORUS T RIGHT MUN: NORTH CODORUS T

004285 FT

004285 FT THOMAN DR
0020/1534 (SR3082 SEG 0050/1439)

002751 FT

0020/0612 DUBBS RD
(T532)
002751 FT 2 0 66128 0 00 0027+43
S 0020/0000 LENGTH(AH 1534 BK 2751)

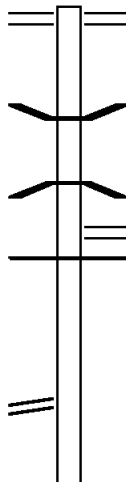
000000 FT

000000 FT 2 0 66128 0 00 0000+00
NC ST THOMAN RD
(SR3082 SEG 0040/0948)
MFC BEGIN = E
S 0010/0000 LENGTH(AH 2751 BK 0000)

EXTRACT DATE: 11/25/2024 ROADWAY MANAGEMENT SYSTEM PAGE NUMBER: 678
PRINT DATE: 11/26/2024 SLD COUNTY/SR - ANNUAL PRINT COUNTY: YORK

DIR: B TOTAL LEN: 2.440 MI. DIST: 08-4 SR: 3082
LEFT MUN: NORTH CODORUS T RIGHT MUN: NORTH CODORUS T

012885 FT



012885 FT JEFFERSON RD
0050/3019 (SR0516 SEG 0250/0241)

0050/1699 BMS EN 66/3082/0050/1688
0 0 00000 0 00 0000+00
TR. CODORUS
0050/1688 BMSBG 66/3082/0050/1688
STORMY HILL RD
0050/1439 (SR3084 SEG 0020/1534)
0050/1419 MFC BEGIN = D

2 0 66007 0 03 0597+49 009866 FT
EMIG RD
(SR3053 SEG 0010/0000) 0050/0000

009866 FT

0050/0000 LENGTH(AH 3019 BK 3439)

EXTRACT DATE: 11/25/2024 ROADWAY MANAGEMENT SYSTEM PAGE NUMBER: 677
PRINT DATE: 11/26/2024 SLD COUNTY/SR - ANNUAL PRINT COUNTY: YORK

DIR: B TOTAL LEN: 2.440 MI. DIST: 08-4 SR: 3082
LEFT MUN: NORTH CODORUS T RIGHT MUN: NORTH CODORUS T

SENFT RD
(T379)

006427 FT

0040/0948 STORMY HILL RD
(SR3084 SEG 0010/0000)

006427 FT 2 0 66007 0 02 0562+37
TR. CODORUS C
STRUCTURE LENGTH 14 FT
BMSID 66/3082/0040/0000
LENGTH(AH 3439 BK 2987)

0030/0948

003440 FT

003440 FT 2 0 66007 0 02 0532+50
WALTERSDORF RD
(T319)
LENGTH(AH 2987 BK 2204)

001236 FT

0020/0290 (AAR 872274H) #TRKS 01
0020/0075 BMSEN 66/3082/0020/0000
001236 FT 2 0 66007 0 02 0510+51
W.BR. CODORUS
BMSBG 66/3082/0020/0000
NORTH CODORUS
HEIDELBERG T
LENGTH(AH 2204 BK 1236)

000000 FT

000000 FT 2 0 66007 0 02 0498+10
NC THOMAN DR
PORTERS RD
(SR3047 SEG 0080/0000)
INTER-BK THOMAN DR
(TWP)
MFC BEGIN = E
LENGTH(AH 1236 BK 0000)

EXTRACT DATE: 11/25/2024 ROADWAY MANAGEMENT SYSTEM PAGE NUMBER: 676
PRINT DATE: 11/26/2024 SLD COUNTY/SR - ANNUAL PRINT COUNTY: YORK

DIR: B TOTAL LEN: 3.757 MI. DIST: 08-4 SR: 3080
LEFT MUN: HEIDELBERG T RIGHT MUN: HEIDELBERG T

| | | |
|----------------------------------|-----------|-------------------------|
| 019839 FT | 019839 FT | PORTERS RD |
| | 0070/2597 | (SR3047 SEG 0070/0000) |
| 2 0 66007 0 02 0457+99 017242 FT | 0070/0315 | KELLEY AV |
| STERNER DR | 017242 FT | (T395) |
| (T373) | 0070/0000 | LENGTH(AH 2597 BK 2764) |
| | 0060/1980 | DANNER DR |
| | | (T396) |
| 014478 FT | 014478 FT | 2 0 66007 0 01 0429+53 |
| | | HILLVIEW RD |
| | | (T319) |
| | 0060/0000 | NC MARBURG RD |
| | | LENGTH(AH 2764 BK 3708) |
| ROSEPOINTE WY | 0050/0857 | |
| (T379) | 010770 FT | 010770 FT |
| | | 2 0 66007 0 01 0392+25 |
| | | SR 3106 SH |

DIR: B TOTAL LEN: 3.757 MI.
LEFT MUN: HEIDELBERG T

DIST: 08-4 SR: 3080
RIGHT MUN: HEIDELBERG T

2 0 66 191 0 00 0084+84 008455 FT
LOCUST RD
(T372) 0040/0000

005587 FT

DEAGEN DR
(T339)

0020/0660
002794 FT

BLOOMING GROVE RD
(SR0216 SEG 0030/2314) 0010/0000

0050/0000 (SR3106 SEG 0010/0022)
LENGTH(AH 3708 BK 2315)

008455 FT

0040/0000 LENGTH(AH 2315 BK 2868)

005587 FT 2 0 66191 0 00 0056+16
SMITH STATION RD

0030/0000 (SR3045 SEG 0030/0000)
LENGTH(AH 2868 BK 2793)

```
002794 FT 2 0 66191 0 00 0027+94
0020/0000 LENGTH(AH 2793 BK 2794)
HEIDELBERG
0010/2769 PENN T
```

002794 FT 2 0 66191 0 00 0027+94
0020/0000 LENGTH(AH 2793 BK 2794)

000000 FT 2 0 66191 0 00 0000+00
BLOOMING GROVE RD
(SRO216 SEG 0030/2314)

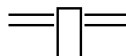
```

MFC BEGIN = E
0010/0000 LENGTH(AH 2794 BK 0000)

```

EXTRACT DATE: 11/25/2024 ROADWAY MANAGEMENT SYSTEM PAGE NUMBER: 674
PRINT DATE: 11/26/2024 SLD COUNTY/SR - ANNUAL PRINT COUNTY: YORK
DIR: B TOTAL LEN: 1.881 MI. DIST: 08-4 SR: 3078
LEFT MUN: NORTH CODORUS T RIGHT MUN: NORTH CODORUS T

009931 FT

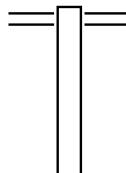


009931 FT STOVERSTOWN RD
0040/1739 (SR3042 SEG 0030/0000)

DIR: B TOTAL LEN: 1.881 MI. DIST: 08-4 SR: 3078
LEFT MUN: NORTH CODORUS T RIGHT MUN: NORTH CODORUS T

EXTRACT DATE: 11/25/2024 ROADWAY MANAGEMENT SYSTEM PAGE NUMBER: 672
PRINT DATE: 11/26/2024 SLD COUNTY/SR - ANNUAL PRINT COUNTY: YORK
DIR: B TOTAL LEN: 4.500 MI. DIST: 08-4 SR: 3076
LEFT MUN: NORTH CODORUS T RIGHT MUN: NORTH CODORUS T

023759 FT



023759 FT SEVEN VALLEYS RD
0100/1807 (SR0616 SEG 0220/1975)

021952 FT

021952 FT 2 0 66048 0 01 0376+59

EXTRACT DATE: 11/25/2024 ROADWAY MANAGEMENT SYSTEM PAGE NUMBER: 671
PRINT DATE: 11/26/2024 SLD COUNTY/SR - ANNUAL PRINT COUNTY: YORK

DIR: B TOTAL LEN: 4.500 MI. DIST: 08-4 SR: 3076
LEFT MUN: NORTH CODORUS T RIGHT MUN: NORTH CODORUS T

BEARDS SCHOOL RD
(T455)

0090/0362

020290 FT

2 0 66048 0 01 0317+65 016451 FT
BENTZ RD
(SR3088 SEG 0060/2273) 0080/0000

2 0 66048 0 01 0290+45 013819 FT
HARROLD RD
(T421) 0070/0000

011866 FT

== ==
[S] 0100/0000 CEMETERY RD
(T484) LENGTH(AH 1807 BK 1662)

==
0090/0289 BMS EN 66/3076/0090/0294
2 0 66048 0 01 0356+04
CORDORUS CK
0090/0278 BMSBG 66/3076/0090/0294
020290 FT 2 0 66048 0 01 0356+04
[S] 0090/0000 LENGTH(AH 1662 BK 3839)

==
0080/1832 PANTHER HILL RD
(T444)
016451 FT
[S] 0080/0000 LENGTH(AH 3839 BK 2632)

==
013819 FT
[S] 0070/0000 LENGTH(AH 2632 BK 1953)

==
011866 FT 2 0 66048 0 01 0270+92
HOFF RD
(T418)
[S] 0060/0000 LENGTH(AH 1953 BK 2117)

EXTRACT DATE: 11/25/2024 ROADWAY MANAGEMENT SYSTEM PAGE NUMBER: 670
PRINT DATE: 11/26/2024 SLD COUNTY/SR - ANNUAL PRINT COUNTY: YORK

DIR: B TOTAL LEN: 4.500 MI. DIST: 08-4 SR: 3076
LEFT MUN: NORTH CODORUS T RIGHT MUN: NORTH CODORUS T

009749 FT

009749 FT 2 0 66048 0 01 0249+97
S 0050/0000 LENGTH(AH 2117 BK 2839)

006910 FT

006910 FT 2 0 66048 0 01 0221+58
STAUFFER RD
(T420)
== S 0040/0000 LENGTH(AH 2839 BK 2995)

== MYERS RD
(TBC)
NC ZIEGLERS CHURCH RD
WALTERSDORFF RD
== 0030/1134 (T319)

2 0 66048 0 01 0191+63 003915 FT
WALTERS HATCHERY RD
(T485) 0030/0000

003915 FT
== S 0030/0000 LENGTH(AH 2995 BK 2163)

001752 FT

001752 FT 2 0 66048 0 01 0170+00
S 0020/0000 LENGTH(AH 2163 BK 1752)

000000 FT

000000 FT 2 0 66048 0 01 0152+15
NC MYERS RD
STOVERSTOWN RD
(SR3042 SEG 0040/0000)
MFC BEGIN = E
S 0010/0000 LENGTH(AH 1752 BK 0000)

EXTRACT DATE: 11/25/2024 ROADWAY MANAGEMENT SYSTEM PAGE NUMBER: 669
PRINT DATE: 11/26/2024 SLD COUNTY/SR - ANNUAL PRINT COUNTY: YORK

DIR: N TOTAL LEN: 2.070 MI. DIST: 08-4 SR: 3075
LEFT MUN: SPRING GARDEN T RIGHT MUN: SPRING GARDEN T

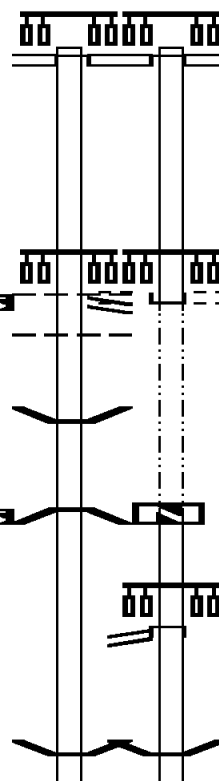
GEORGE ST 010927 FT
(CITY) INTER-AHD
COUNTRY CLUB RD
(SR3054 SEG 0070/0000)
RATHTON RD
(SR3054 SEG 0070/0000)

0 0 00000 0 00 0000+00 0055/0574
010353 FT
NC GEORGE ST
YORK HOSPITAL DR
(PRDR)

GEORGE ST
(SR3001 SEG 0364/0833)
SPRING GARDEN
YORK CITY C
LENGTH(AH 0574 BK 1295) 0055/0000
YORK CITY
SPRING GARDEN T 0053/1153

BMS EN 66/3075/0053/0000 0053/0103
0 00000 0 0 0000+00 009058 FT
S. GEORGE ST
BMSBG 66/3075/0053/0000
LENGTH(AH 1295 BK 1319) 0053/0000

BMS EN 66/3075/0050/0000 0051/0140
0 00000 0 0 0000+00 007739 FT



009731 FT
INTER-AHD GEORGE ST
(CITY)
COUNTRY CLUB RD
(SR3054 SEG 0070/0000)
RATHTON RD
(SR3054 SEG 0070/0000)

0054/0596
009135 FT 0 0 00000 0 00 0000+00
NC GEORGE ST
YORK HOSPITAL DR
(PRDR)

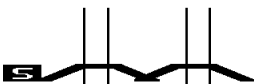

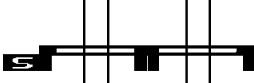

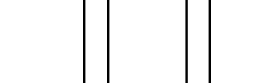
INTER-BK GEORGE ST
(SR3001 SEG 0364/0833)
0054/0000 LTH AH 000596 BK 000833

009135 FT
7052/0000 LTH AH 000833 BK 001647
INTER-AHD BUSINESS 83 RD
(SR3001 SEG 0364/0000)
0050/1647 GEORGE ST
(SR3001 SEG 0364/0000)

0050/0140 BMS EN 66/3075/0050/0000
007488 FT 0 00000 0 0 0000+00

EXTRACT DATE: 11/25/2024 ROADWAY MANAGEMENT SYSTEM PAGE NUMBER: 668
PRINT DATE: 11/26/2024 SLD COUNTY/SR - ANNUAL PRINT COUNTY: YORK

DIR: N TOTAL LEN: 2.070 MI. DIST: 08-4 SR: 3075
LEFT MUN: SPRING GARDEN T RIGHT MUN: SPRING GARDEN T

| | | | | |
|-------------------------------------------------------------------------------------------------------------------------------------------------------------------------------------------------------------------------|--------------------------------------------------|--------------------------------------------------------------------------------------|---------------------------------------------------------------|-----------------------------------------------------------------------------------------------------------------------------------------------------------------------------------------------------------------------|
| TRI-HILL RD. BMSBG 66/3075/0050/0000 LENGTH(AH 1319 BK 2787) | 0051/0000 |  | 0050/0000 | TRI-HILL RD. BMSBG 66/3075/0050/0000 LENGTH(AH 1647 BK 2814) |
| T.CODORUS CK STRUCTURE LENGTH 22 FT BMSID 66/3075/0040/0256 BMSSEN 66/3075/0040/0000 SPRING GARDEN YORK T 0 00000 0 0 0000+00 PWDR MLL RD. BMSBG 66/3075/0040/0000 LENGTH(AH 2787 BK 2314) | 0041/0299 0041/0240 004952 FT 0041/0000 |  | 0040/0754 0040/0256 0040/0240 004674 FT 0040/0000 | SPRING GARDEN YORK T T.CODORUS CK STRUCTURE LENGTH 22 FT BMSID 66/3075/0040/0256 BMSSEN 66/3075/0040/0000 0 00000 0 0 0000+00 PWDR MLL RD. BMSBG 66/3075/0040/0000 LENGTH(AH 2814 BK 2315) |
| 0 0 00000 0 00 0000+00 SIGN: 3 CHORD TRUSS BMSID 66/3036/0020/1969 LENGTH(AH 2314 BK 2638) | 002638 FT 0031/0000 |  | 002359 FT 0030/0000 | 0 0 00000 0 00 0000+00 SIGN: 3 CHORD TRUSS BMSID 66/3036/0020/1969 LENGTH(AH 2315 BK 2359) |
| TR.CODORUS C STRUCTURE LENGTH 9 FT BMSID 66/3075/0020/1636 | 0021/1920 |  | 0020/1636 | TR.CODORUS C STRUCTURE LENGTH 9 FT BMSID 66/3075/0020/1636 |
| SIGN: 3 CHORD TRUSS BMSID 66/3036/0021/0125 0 0 00000 0 00 0000+00 RAMP H RD (SR8045 SEG 0260/0000) NC BUSINESS 83 RD RAMP E RD (SR8045 SEG 0250/0000) MFC BEGIN = B LENGTH(AH 2638 BK 0000) | 0021/0166 000000 FT INTER-BK 0021/0000 |  | 000000 FT NC BUSINESS 83 RD INTER-BK 0020/0000 | 0 0 00000 0 00 0000+00 RAMP G RD (SR8045 SEG 0500/1067) RAMP F RD (SR8045 SEG 0010/1788) MFC BEGIN = B LENGTH(AH 2359 BK 0000) |

EXTRACT DATE: 11/25/2024 ROADWAY MANAGEMENT SYSTEM PAGE NUMBER: 667
PRINT DATE: 11/26/2024 SLD COUNTY/SR - ANNUAL PRINT COUNTY: YORK
DIR: B TOTAL LEN: 3.473 MI. DIST: 08-4 SR: 3074
LEFT MUN: MANHEIM T RIGHT MUN: MANHEIM T

BLOOMING GROVE RD 018337 FT
(SR0216 SEG 0170/1309) 0080/3685

WATER TANK RD
(T413) 0080/3286

SPIRIT LN
(PRDR) 0080/1673

2 0 66010 0 02 0153+78 014652 FT
TANNERY RD
(T399) 0080/0000

2 0 66010 0 02 0130+70 012344 FT
SNYDER MILL RD
(T346) 0070/0000

018337 FT BLOOMING GROVE RD
0080/3685 (SR0216 SEG 0170/1309)
0080/3526 BMSSEN 66/3074/0080/3487
2 0 66010 0 02 0188+45
TRIB. CODORUS CK.
0080/3487 BMSBG 66/3074/0080/3487

014652 FT
5 0080/0000 LENGTH(AH 3685 BK 2308)

0070/1073 TRONE RD
0070/1003 (T346)
BMSSEN 66/3074/0070/0986
2 0 66010 0 02 0140+33
BR. CODORUS
0070/0986 BMSBG 66/3074/0070/0986

012344 FT
5 0070/0000 LENGTH(AH 2308 BK 2544)

EXTRACT DATE: 11/25/2024 ROADWAY MANAGEMENT SYSTEM PAGE NUMBER: 666
PRINT DATE: 11/26/2024 SLD COUNTY/SR - ANNUAL PRINT COUNTY: YORK

DIR: B TOTAL LEN: 3.473 MI. DIST: 08-4 SR: 3074
LEFT MUN: MANHEIM T RIGHT MUN: MANHEIM T

| | | | |
|------------------------------|-----------|----|----------------------------------------------------------------------------|
| PENTLAND RD (T370) | 0060/0361 | == | |
| 2 0 66010 0 02 0105+46 | 009800 FT | == | 009800 FT |
| LC FOR PENTLAND RD (CONN) | 0060/0000 | | 5 0060/0000 LENGTH(AH 2544 BK 3192) |
| | | | |
| 2 0 66010 0 01 0066+08 | 006608 FT | == | 006608 FT |
| KITZMILLER RD (T348) | 0050/0000 | | 5 0050/0000 LENGTH(AH 3192 BK 2274) |
| | | | |
| | | == | 0040/1368 SKYVIEW DR (T348) |
| | | | |
| 004334 FT | | == | 004334 FT 2 0 66010 0 01 0043+34 LAKEVIEW DR (T369) |
| | | | 5 0040/0000 LENGTH(AH 2274 BK 1516) |
| | | | |
| 002818 FT | | | 002818 FT 2 0 66010 0 01 0028+18 |
| | | | 5 0030/0000 LENGTH(AH 1516 BK 1803) |
| | | | |
| 001015 FT | | | 001015 FT 2 0 66010 0 01 0010+15 |
| | | | 5 0020/0000 LENGTH(AH 1803 BK 1015) |
| | | | |
| 000000 FT | | | 000000 FT 2 0 66010 0 00 0000+00 |
| | | | NC SMOKE TOWN RD SINSHEIM RD (SR3041 SEG 0010/1165) MFC BEGIN = E |
| | | | 5 0010/0000 LENGTH(AH 1015 BK 0000) |

EXTRACT DATE: 11/25/2024 ROADWAY MANAGEMENT SYSTEM PAGE NUMBER: 665
PRINT DATE: 11/26/2024 SLD COUNTY/SR - ANNUAL PRINT COUNTY: YORK

DIR: B TOTAL LEN: 2.404 MI. DIST: 08-4 SR: 3073
LEFT MUN: PENN T RIGHT MUN: PENN T

| | | | | |
|------------------|-----------|----|-----------|--------------------------|
| | 012693 FT | | 012693 FT | FREDERICK ST |
| | | == | 0060/1089 | (SR0194 SEG 0010/2679) |
| | | == | 0060/0784 | LEFT |
| MIDDLE ST | | == | | (TWP) |
| (TWP) | 0060/0584 | == | 0060/0652 | MIDDLE ST |
| | | == | | (TWP) |
| HARTMAN AV | | == | 0060/0278 | HARTMAN AV |
| (TWP) | 0060/0258 | == | | (TWP) |
| | 011604 FT | == | 0060/0014 | BMS EN 66/3073/0050/1946 |
| | | == | 011604 FT | 2 0 66080 0 00 0276+49 |
| | | == | | TRIB PLUM CK |
| | | == | 0060/0000 | BMSBG 66/3073/0050/1946 |
| | | == | | LENGTH (AH 1089 BK 1946) |
| | | == | 0050/1650 | BOUNDRY AV |
| CODY CT | | == | | (TWP) |
| (TWP) | 0050/1308 | == | | |
| | | == | 0050/0712 | GRANGER ST |
| PLUM CREEK RD | | == | | (TWP) |
| (PRDR) | 0050/0322 | == | 0050/0009 | BMS EN 66/3073/0050/0000 |
| | 009658 FT | == | 009658 FT | 2 0 66080 0 00 0256+99 |
| | | == | | T PLUM RUN |
| | | == | 0050/0000 | BMSBG 66/3073/0050/0000 |
| | | == | | LENGTH (AH 1946 BK 2059) |
| | | == | | EMERSON ST |
| | | == | 0040/1988 | (TWP) |
| | | == | | |
| PLUM TREE LN | | == | 0040/1388 | BAUGHER DR |
| (PRDR) | 0040/1084 | == | | (TWP) |
| | | == | 0040/0723 | BMS EN 66/3073/0040/0707 |
| | | == | | 2 0 66080 0 00 0242+91 |
| MORNING GLORY DR | | == | 0040/0707 | PLUM CREEK |
| (PRDR) | 0040/0521 | == | | BMSBG 66/3073/0040/0707 |
| LITTLE BRIDGE RD | | == | | |

EXTRACT DATE: 11/25/2024 ROADWAY MANAGEMENT SYSTEM PAGE NUMBER: 664
PRINT DATE: 11/26/2024 SLD COUNTY/SR - ANNUAL PRINT COUNTY: YORK

DIR: B TOTAL LEN: 2.404 MI. DIST: 08-4 SR: 3073
LEFT MUN: PENN T RIGHT MUN: PENN T

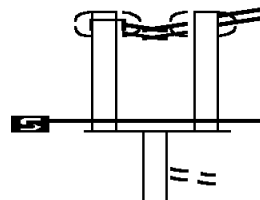
| | | | | | |
|------------------------|-----------|----|--|-------------|--------------------------|
| (TWP) | 0040/0303 | == | | | |
| | 007599 FT | | | 007599 FT | 2 0 66080 0 00 0222+32 |
| | | | | | COOPER RD |
| | | | | | (T317) |
| | | | | 5 0040/0000 | LENGTH(AH 2059 BK 2610) |
| WOODS LN | 0030/1188 | == | | | |
| (PRDR) | | | | | |
| | | | | 0030/0244 | GREENLANE DR |
| | | | | 004989 FT | (PRDR) |
| 2 0 66080 0 00 0204+74 | 004989 FT | == | | | |
| S HILLS GOLF COURSE RD | | | | 5 0030/0000 | LENGTH(AH 2610 BK 3106) |
| (PRDR) | 0030/0000 | == | | | GRANDVIEW RD |
| | | | | 0020/2526 | (TWP) |
| | | | | | |
| | | | | 0020/1523 | HENRY ST |
| | | | | | (TWP) |
| | | | | | |
| | 001883 FT | | | 0020/0018 | BMS EN 66/3073/0010/1862 |
| | | | | 001883 FT | 2 0 66080 0 00 0179+37 |
| | | | | | TRIB. LITTLE CONEWAGO CR |
| | | | | 5 0020/0000 | BMSBG 66/3073/0010/1862 |
| | | | | | LENGTH(AH 3106 BK 1883) |
| | | | | | |
| | | | | 0010/1259 | FAIRVIEW RD |
| | | | | | (SR3062 SEG 0010/1883) |
| | | | | 0010/0978 | PENN |
| | | | | | WEST MANHEIM T |
| | | | | 0010/0214 | BMS EN 66/3073/0010/0185 |
| | | | | | 2 0 66080 0 00 0162+14 |
| | | | | | S BR CONEWAGO CREEK |
| | | | | 0010/0158 | BMSBG 66/3073/0010/0185 |
| | | | | 000000 FT | 2 0 66080 0 00 0160+54 |
| | | | | | NC WE STMINSTER AV |
| | | | | | IMPOUNDING DAM RD |
| | | | | | (T660) |
| | | | | INTER-BK | GRAND VALLEY RD |
| | | | | | (T511) |
| | | | | | MFC BEGIN = D |
| | | | | 5 0010/0000 | LENGTH(AH 1883 BK 0000) |

EXTRACT DATE: 11/25/2024 ROADWAY MANAGEMENT SYSTEM PAGE NUMBER: 663
PRINT DATE: 11/26/2024 SLD COUNTY/SR - ANNUAL PRINT COUNTY: YORK

DIR: B TOTAL LEN: 7.366 MI. DIST: 08-4 SR: 3072
LEFT MUN: SPRING GROVE B RIGHT MUN: SPRING GROVE B

MAIN ST INTER-AHD
(SR0116 SEG 0263/0331)
SPRING GROVE - MAIN ST
(BORO)
MAIN ST
(SR0116 SEG 0263/0331) 0161/0070
0 0 0000 0 00 0000+00 038823 FT
NC MAIN ST
MFC BEGIN = C
LENGTH(AH 0070 BK 2135) 0161/0000

CAMPUS AV



038893 FT SR 0116
(SR0116 SEG 0263/0279)
SPRING GROVE - MAIN ST
(BORO)
SR 0116
(SR0116 SEG 0263/0279)
0 0 0000 0 00 0000+00
NC MAIN ST
MFC BEGIN = C
LENGTH(AH 0070 BK 2135)
ELM AV
0150/1862 (BORO)

DIST: 08-4 SR: 3072
RIGHT MUN: SPRING GROVE B

EXTRACT DATE: 11/25/2024 ROADWAY MANAGEMENT SYSTEM PAGE NUMBER: 661
PRINT DATE: 11/26/2024 SLD COUNTY/SR - ANNUAL PRINT COUNTY: YORK

DIR: B TOTAL LEN: 7.366 MI. DIST: 08-4 SR: 3072
LEFT MUN: JACKSON T RIGHT MUN: JACKSON T

(T460) 0110/1925

PIGEON HILL RD
(SR3094 SEG 0030/1729) 0110/0944

027646 FT

0110/0210 BMSBN 66/3072/0110/0151
JACKSON
0110/0182 HEIDELBERG T
2 0 66008 0 01 0091+23
OIL CREEK
0110/0151 BMSBG 66/3072/0110/0151
027646 FT 2 0 66008 0 01 0089+70
COLONIAL VALLEY RD
(SR3053 SEG 0050/1210)
5 0110/0000 LENGTH(AH 1999 BK 3470)
0100/3109 (AAR 535228E)#TRKS 02

024176 FT

0100/0637 WEST SIDE AV
(TWP)
024176 FT 2 0 66008 0 00 0054+40
MENGE'S MILL RD
(T376)
5 0100/0000 LENGTH(AH 3470 BK 2792)

021384 FT

0090/0215 (AAR 535230F)#TRKS 01
0090/0103 BMSBN 66/3072/0090/0051
2 0 66008 0 00 0027+19
OIL CREEK
0090/0051 BMSBG 66/3072/0090/0051
021384 FT 2 0 66008 0 00 0026+48
SYCAMORE DR
(T391)
5 0090/0000 LENGTH(AH 2792 BK 2648)

EXTRACT DATE: 11/25/2024 ROADWAY MANAGEMENT SYSTEM PAGE NUMBER: 660
PRINT DATE: 11/26/2024 SLD COUNTY/SR - ANNUAL PRINT COUNTY: YORK

DIR: B TOTAL LEN: 7.366 MI. DIST: 08-4 SR: 3072
LEFT MUN: HEIDELBERG T RIGHT MUN: HEIDELBERG T

| | | |
|----------------------------------|-------------|-------------------------|
| 018736 FT | 018736 FT | 2 0 66008 0 00 0000+00 |
| | | IRON RIDGE RD |
| | | (SR3047 SEG 0110/0000) |
| | 5 0080/0000 | LENGTH(AH 2648 BK 3115) |
| PINE DR (T392) | 0070/1751 | |
| 015621 FT | 015621 FT | 2 0 66130 0 00 0024+58 |
| | 5 0070/0000 | LENGTH(AH 3115 BK 2458) |
| 2 0 66130 0 00 0000+00 013163 FT | 013163 FT | NC OLD HANOVER RD |
| MOULSTOWN RD | | JACOBS MILL RD |
| (SR3045 SEG 0100/0000) 0060/0000 | 5 0060/0000 | (SR3045 SEG 0100/0000) |
| | | LENGTH(AH 2458 BK 2868) |
| | 0050/2658 | MANOR DR |
| | | (T381) |
| 010295 FT | 010295 FT | 2 0 66007 0 00 0102+32 |
| | | TROLLEY RD |
| | | (T388) |
| | 5 0050/0000 | LENGTH(AH 2868 BK 2038) |
| 2 0 66007 0 00 0082+35 008257 FT | 008257 FT | |
| GLATCO LODGE RD | | |

DIST: 08-4 SR: 3072
RIGHT MUN: HEIDELBERG T

0040/0000 LENGTH(AH 2038 BK 2917)

005340 FT

0020/1178 (T344)

0020/0650 BMS EN 66/3072/0020/0640
0 0 00000 0 00 0000+00

0020/0640 TB GITS RUN
BMSG 66/3072/0020/0640

0020/0014 BMS EN 66/3072/0020/0011
003936 FT 2 0 66007 0 00 0039+36

0020/0000 GITTS RUN
BMSBG 66/3072/0020/0011
LENGTH (AH 1404 BK 3936)

0010/0777 PENN HANOVER B
0010/0737 MOUL AV
(TWP)

000000 FT 2 0 66007 0 00 0000+00
NC MOULSTOWN RD
BROADWAY
(SRO194 SEG 0060/2006)

INTER-BK EISENHOWER DR
(TWP)

```

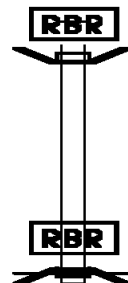
0010/0000 MFC BEGIN = C
LENGTH(AH 3936 BK 0000)

```

EXTRACT DATE: 11/25/2024 ROADWAY MANAGEMENT SYSTEM PAGE NUMBER: 658
 PRINT DATE: 11/26/2024 SLD COUNTY/SR - ANNUAL PRINT COUNTY: YORK
 DIR: B TOTAL LEN: .008 MI. DIST: 08-4 SR: 3071
 LEFT MUN: WEST MANHEIM T RIGHT MUN: WEST MANHEIM T

000044 FT

000000 FT



000044 FT

INTER-AHD BMS EN 66/3071/0010/0000
 0010/0044 IMPOUNDING DAM RD
 000000 FT (TWP)
 2 0 66098 0 00 0172+57
 P3
 NC IMPOUNDING DAM RD
 INTER-BK IMPOUNDING DAM RD
 (TWP)
 S BR CONEWAGO CREEK
 BMSBG 66/3071/0010/0000
 MFC BEGIN = E
 0010/0000 LENGTH(AH 0044 BK 0000)

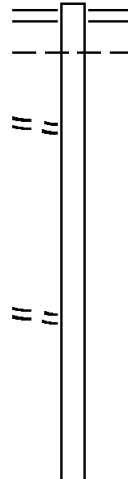
EXTRACT DATE: 11/25/2024 ROADWAY MANAGEMENT SYSTEM PAGE NUMBER: 657
PRINT DATE: 11/26/2024 SLD COUNTY/SR - ANNUAL PRINT COUNTY: YORK
DIR: B TOTAL LEN: 4.687 MI. DIST: 08-4 SR: 3070
LEFT MUN: MANHEIM T RIGHT MUN: MANHEIM T

RIDGE RD
(T349)

024747 FT

0090/1818

2 0 66078 0 01 0220+12 021849 FT
PRIVATE RD
(PRDR) 0090/0000



024747 FT HOBART RD
0090/2898 (SR3058 SEG 0050/0192)
0090/2524 MANHEIM
WEST MANHEIM T

021849 FT
5 0090/0000 LENGTH(AH 2898 BK 2515)

HILLTOP DR

EXTRACT DATE: 11/25/2024 ROADWAY MANAGEMENT SYSTEM PAGE NUMBER: 656
PRINT DATE: 11/26/2024 SLD COUNTY/SR - ANNUAL PRINT COUNTY: YORK

DIR: B TOTAL LEN: 4.687 MI. DIST: 08-4 SR: 3070
LEFT MUN: WEST MANHEIM T RIGHT MUN: WEST MANHEIM T

| | | | |
|--------------------------|-----------|----|-------------------------------------------------------------------------------------------------|
| | 019334 FT | == | 0080/0566 (PRDR) 019334 FT 2 0 66078 0 01 0194+70 S 0080/0000 LENGTH(AH 2515 BK 2691) |
| DUBS CHURCH RD (TWP) | 0070/1610 | == | 0070/1638 MUSSELMAN RD (T304) |
| | | == | 0070/0983 MUMMERT AV (TWP) |
| | 016643 FT | == | 0070/0316 MUMMERT AV (TWP) 016643 FT 2 0 66078 0 01 0167+79 FUHRMAN MILL RD (T516) |
| | | == | S 0070/0000 LENGTH(AH 2691 BK 3263) |
| LAKESIDE DR (TWP) | 0060/1792 | == | |
| | 013380 FT | == | 013380 FT 2 0 66078 0 01 0135+54 FROGTOWN RD (T306) |
| | | == | S 0060/0000 LENGTH(AH 3263 BK 2455) |
| | | | 0050/1044 BMS EN 66/3070/0050/1020 2 0 66078 0 01 0110+72 W.BR.COD.CK. |
| | | | 0050/1020 BMSBG 66/3070/0050/1020 |
| | 010925 FT | | 010925 FT 2 0 66078 0 01 0110+72 S 0050/0000 LENGTH(AH 2455 BK 3210) |
| | | == | 0040/2472 LAKEVIEW TE (T314) |
| | | == | 0040/1671 PUMPING STATION RD (T309) 0040/1484 BMS EN 66/3070/0040/1434 |

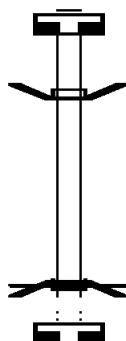
| DIR: B LEFT MUN: WEST MANHEIM T | TOTAL LEN: 4.687 MI. | DIST: 08-4 SR: 3070 RIGHT MUN: WEST MANHEIM T |
|---------------------------------------|-------------------------|-----------------------------------------------------------------------|
| | -- + -- | WEST MANHEIM PENN T 2 0 66078 0 00 0091+85 |
| | | 0040/1434 LAKE MARBURG BMSBG 66/3070/0040/1434 |
| | == | 0040/0337 WATERFRONT DR (TWP) 007715 FT 2 0 66078 0 00 0077+53 |
| | == | 0040/0000 LENGTH(AH 3210 BK 3465) PENN CR |
| HANKERT RD (T512) | == | 0030/3013 (TWP) |
| | == | 0030/1960 MCCLELLAN LN (TWP) |
| | == | 004250 FT 2 0 66078 0 00 0042+88 |
| | | GRANDVIEW RD (SR3068 SEG 0020/0000) |
| BREEZEWOOD DR (TWP) | == | 0030/0000 LENGTH(AH 3465 BK 2150) NANCY ST |
| | == | 0020/1701 (TWP) |
| 0 66078 0 00 0021+00 002100 FT | == | 002100 FT |
| OWMAN RD (TWP) | == | 0020/0000 LENGTH(AH 2150 BK 2100) |
| ALLEY VIEW RD (TWP) | == | |
| | == | 0010/1842 |
| AER AV (T328) | == | 0010/0719 MASON LN (TWP) |
| | == | 000000 FT 2 0 66078 0 00 0000+00 |
| | | BALTIMORE ST (SR0094 SEG 0110/1355) |
| BALTIMORE ST SR0094 SEG 0110/1355) | == | NC BLA MFC BEGIN = D LENGTH(AH 2100 BK 0000) |

EXTRACT DATE: 11/25/2024 ROADWAY MANAGEMENT SYSTEM PAGE NUMBER: 654
 PRINT DATE: 11/26/2024 SLD COUNTY/SR - ANNUAL PRINT COUNTY: YORK
 DIR: B TOTAL LEN: .027 MI. DIST: 08-4 SR: 3069
 LEFT MUN: YORK T RIGHT MUN: YORK T

000140 FT

000000 FT

000000 FT



000140 FT
 7014/0000 LENGTH(AH 0100 BK 0140)
 INTER-AHD BMSBN 66/3069/0010/0018
 0010/0140 POWDER MILL RD
 000000 FT (TWP)
 2 0 66052 0 00 0041+95
 NC POWDER MILL RD
 INTER-BK POWDER MILL RD
 (TWP)
 I-83
 BMSBG 66/3069/0010/0018
 MFC BEGIN = D
 0010/0000 LENGTH(AH 0140 BK 0100)
 000000 FT
 7008/0000 LENGTH(AH 0100 BK 0000)

DIR: B TOTAL LEN: 2.792 MI. DIST: 08-4 SR: 3068
LEFT MUN: PENN T RIGHT MUN: PENN T

| DIR: B | TOTAL LEN: 2.792 MI. | DIST: 08-4 | SR: 3068 |
|------------------|----------------------|-----------------------------------|----------|
| LEFT MUN: PENN T | | RIGHT MUN: PENN T | |
| | | 0040/0000 LENGTH(AH 3127 BK 1674) | |
| | | LAUREL DR | |
| | | 0030/1516 (TWP) | |
| | | | |
| | | 0030/0522 TIMBER LN | |
| | | (TWP) | |
| 006049 FT | | 2 0 66079 0 00 0060+25 | |
| | | 0030/0000 LENGTH(AH 1674 BK 2411) | |
| | | | |
| | | 0020/1534 UNKNOWN RD | |
| | | (PRDR) | |
| | | | |
| 0020/0645 | | | |
| | | | |
| 0020/0171 | | | |
| 003638 FT | | | |
| | | 003638 FT 2 0 66079 0 00 0036+14 | |
| | | BLACK ROCK RD | |
| | | (SR3070 SEG 0030/0000) | |
| | | | |
| | | 0020/0000 LENGTH(AH 2411 BK 3638) | |
| | | | |
| | | | |
| | | 0010/2821 FROCK DR | |
| | | (TWP) | |
| | | SHANOVER MEDICAL CENTE | |
| | | (PRDR) | |
| | | | |
| | | | |
| 0010/1826 | | | |
| | | | |
| | | 0010/1575 BENJAMIN DR | |
| | | (TWP) | |
| | | | |
| | | | |
| 0010/1465 | | | |
| | | | |
| 0010/1036 | | | |
| | | | |
| | | 0010/0877 COLONIAL DR | |
| | | (TWP) | |
| | | | |
| 000000 FT | | 000000 FT 2 0 66079 0 00 0000+00 | |
| | | NC GRANDVIEW RD | |
| | | BALTIMORE ST | |
| | | (SR0094 SEG 0090/2361) | |
| | | | |
| | | INTER-BK GRANDVIEW RD | |
| | | (TWP) | |
| | | MFC BEGIN = C | |
| | | 0010/0000 LENGTH(AH 3638 BK 0000) | |

EXTRACT DATE: 11/25/2024 ROADWAY MANAGEMENT SYSTEM PAGE NUMBER: 651
PRINT DATE: 11/26/2024 SLD COUNTY/SR - ANNUAL PRINT COUNTY: YORK

DIR: B TOTAL LEN: .010 MI. DIST: 08-4 SR: 3066
LEFT MUN: WEST MANHEIM T RIGHT MUN: WEST MANHEIM T

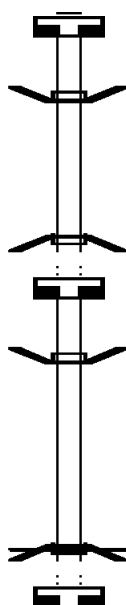
000052 FT

000014 FT

000014 FT

000000 FT

000000 FT



000052 FT
7054/0000

INTER-AHD
0050/0038
000014 FT
INTER-BK

5

0050/0000
000014 FT
7040/0000

INTER-AHD
0030/0014
000000 FT
INTER-BK

5

0030/0000
000000 FT
7028/0000

LENGTH(AH 0100 BK 0038)
BMSBN 66/3066/0050/0000
FUHRMAN MILL RD
(T516)
2 0 66077 0 01 0200+42
FUHRMAN MILL RD
(T516)
WEST BR CODORUS CK
BMSBG 66/3066/0050/0000
LENGTH(AH 0038 BK 0100)
LENGTH(AH 0100 BK 0014)
BMSBN 66/3066/0030/0000
FUHRMAN MILL RD
(T516)
2 0 66077 0 01 0151+87
FUHRMAN MILL RD
(T516)
FURNACE CRK.
BMSBG 66/3066/0030/0000
MFC BEGIN = E
LENGTH(AH 0014 BK 0100)
LENGTH(AH 0100 BK 0000)

EXTRACT DATE: 11/25/2024 ROADWAY MANAGEMENT SYSTEM PAGE NUMBER: 650
 PRINT DATE: 11/26/2024 SLD COUNTY/SR - ANNUAL PRINT COUNTY: YORK
 DIR: B TOTAL LEN: 1.153 MI. DIST: 08-4 SR: 3065
 LEFT MUN: MANCHESTER T RIGHT MUN: MANCHESTER T

| | | | | |
|----------------------------------|-----------|--|-----------|-------------------------|
| | 006089 FT | | 006089 FT | |
| | | | INTER-AHD | GEORGE ST |
| | | | | (SR0181 SEG 0010/0000) |
| | | | | ARSENAL BL |
| | | | | (SR0030 SEG 0340/0000) |
| | | | 0030/0534 | TO 0030/0340 SH |
| | | | 0030/0332 | (CONN) |
| | | | | ELEVENTH AV |
| | | | | (BORO) |
| | | | 005555 FT | MANCHESTER |
| 1 0 00250 0 00 0075+63 005555 FT | | | | NORTH YORK B |
| ELEVENTH AV | | | 0030/0000 | LENGTH(AH 0534 BK 2397) |
| (T836) | | | | TENTH AV |
| | | | 0020/1985 | (BORO) |
| | | | | |
| TENTH AV | | | | NINTH AV |
| (BORO) | | | | (BORO) |
| | | | 0020/1638 | |
| | | | | EIGHTH AV |
| NINTH AV | | | 0020/1287 | (BORO) |
| (BORO) | | | | |
| | | | | SEVENTH AV |
| EIGHTH AV | | | | (BORO) |
| (BORO) | | | | |
| SIGSBEE AV | | | 0020/0786 | |
| (BORO) | | | | |
| | | | | |
| SEVENTH AV | | | | |

DIR: B TOTAL LEN: 1.153 MI.
LEFT MUN: NORTH YORK B

DIST: 08-4 SR: 3065
RIGHT MUN: NORTH YORK B

(BORO) 0020/0714

SIXTH AV
(BORO) 0020/0260

1 0 00250 0 00 0051+21 003158 FT
DEWEY AV
(BORO) 0020/0000

PARKWAY BL
(BORO) 0010/1476
NORTH YORK
WEST MANCHESTER T 0010/1343

JEFFERSON AV
(BORO) 0010/0644

HAMILTON AV
(BORO) 0010/0436

WEST MANCHESTER
YORK CITY C 0010/0131

000000 FT

0020/0714

0020/0526 LAUREL ST
(BORO)

0020/0234 SIXTH AV
003158 FT (BORO)
NORTH YORK

5 0020/0000 YORK CITY C
LENGTH(AH 2397 BK 3158)
FIFTH AV

0010/2810 (BORO)

0010/2425 (BORO) FOURTH AV

0010/1970 (BORO) THIRD AV

0010/1521 (BORO) SECOND AV
(BORO)

0010/1476

0010/1476

0010/1319 BMS EN 66/3065/0010/1277
1 0 00250 0 00 0032+85

0010/1277 WILLIS RUN
BMSBG 66/3065/0010/1277

0010/1014 FIRST AV
(BORO)

0010/0436 HAMILTON AV
(BORO)

0010/0263 BMS EN 66/3065/0010/0069

1 0 00250 0 00 0019+96
0010/0069 CODORUS CK.

0010/0055 BMSBG 66/3065/0010/0069
(AAR 872487T) #TRKS 01

000000 FT 1 0 00250 0 00 0019+63
NC GEORGE ST

ARCH ST
(SR3029 SEG 0010/0000)

INTER-BK GEORGE ST
(BORO)

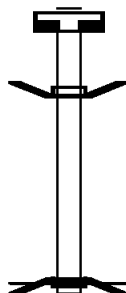
5 0010/0000 MFC BEGIN = B
LENGTH(AH 3158 BK 0000)

EXTRACT DATE: 11/25/2024 ROADWAY MANAGEMENT SYSTEM PAGE NUMBER: 648
PRINT DATE: 11/26/2024 SLD COUNTY/SR - ANNUAL PRINT COUNTY: YORK

DIR: B TOTAL LEN: .007 MI. DIST: 08-4 SR: 3064
LEFT MUN: WEST MANHEIM T RIGHT MUN: WEST MANHEIM T

000039 FT

000000 FT



000039 FT
7012/0000 LENGTH(AH 2137 BK 0039)
BMSEN 66/3064/0010/0000
INTER-AHD SHORBS HILL RD
0010/0039 (TWP)
000000 FT 2 0 66077 0 00 0035+95
NC SHORBS HILL RD
INTER-BK SHORBS HILL RD
(TWP)
S.BR.CONEW.C
BMSBG 66/3064/0010/0000
MFC BEGIN = E
0010/0000 LENGTH(AH 0039 BK 0000)

EXTRACT DATE: 11/25/2024 ROADWAY MANAGEMENT SYSTEM PAGE NUMBER: 647
PRINT DATE: 11/26/2024 SLD COUNTY/SR - ANNUAL PRINT COUNTY: YORK
DIR: B TOTAL LEN: .451 MI. DIST: 08-4 SR: 3062
LEFT MUN: PENN T RIGHT MUN: PENN T

002382 FT

002382 FT
INTER-AHD FAIRVIEW DR
0010/2382 (T509)
WESTMINSTER AV
0010/1883 (SR3073 SEG 0010/1259)

000000 FT

000000 FT 2 0 66081 0 00 0026+13
NC FAIRVIEW DR
INTER-BK NARROW RD
(SR2006 SEG 0250/3560)
MFC BEGIN = D
BK-ADAMS (01)
0010/0000 LENGTH(AH 2382 BK 0000)

EXTRACT DATE: 11/25/2024 ROADWAY MANAGEMENT SYSTEM PAGE NUMBER: 646
PRINT DATE: 11/26/2024 SLD COUNTY/SR - ANNUAL PRINT COUNTY: YORK
DIR: B TOTAL LEN: 7.989 MI. DIST: 08-4 SR: 3061
LEFT MUN: DOVER T RIGHT MUN: DOVER T

042181 FT

042181 FT
INTER-AHD CANAL RD
(SR4002 SEG 0200/0000)
CANAL RD
0190/2062 (SR4002 SEG 0200/0000)

040119 FT

040119 FT 2 0 66007 0 09 1227+90
5 0190/0000 LENGTH(AH 2062 BK 2814)

EAGLE SCOUT RD
(T811)

0180/1816

==

EXTRACT DATE: 11/25/2024 ROADWAY MANAGEMENT SYSTEM PAGE NUMBER: 645
PRINT DATE: 11/26/2024 SLD COUNTY/SR - ANNUAL PRINT COUNTY: YORK

DIR: B TOTAL LEN: 7.989 MI. DIST: 08-4 SR: 3061
LEFT MUN: DOVER T RIGHT MUN: DOVER T

037305 FT

037305 FT 2 0 66007 0 09 1199+64
S 0180/0000 LENGTH(AH 2814 BK 2037)

035268 FT

035268 FT 2 0 66007 0 09 1179+27
ADMIRE RD
(SR4004 SEG 0070/0000)
S 0170/0000 LENGTH(AH 2037 BK 3523)

031745 FT

031745 FT 2 0 66007 0 09 1144+79
S 0160/0000 LENGTH(AH 3523 BK 1766)
EMIG SCHOOL RD
(T902)
0150/1615

029979 FT

029979 FT 2 0 66007 0 07 1124+61
S 0150/0000 LENGTH(AH 1766 BK 1991)

027988 FT

DOVER
JACKSON T
0140/0970 BMSBN 66/3061/0140/0398
0140/0408 2 0 66007 0 07 1108+47
T.L. CONEWAGO
0140/0398 BMSBG 66/3061/0140/0398
0140/0044 BMSBN 66/3061/0140/0000
027988 FT 2 0 66007 0 07 1104+30
L. CONEWAGO
BMSBG 66/3061/0140/0000
S 0140/0000 LENGTH(AH 1991 BK 2070)

EXTRACT DATE: 11/25/2024 ROADWAY MANAGEMENT SYSTEM PAGE NUMBER: 644
PRINT DATE: 11/26/2024 SLD COUNTY/SR - ANNUAL PRINT COUNTY: YORK

DIR: B TOTAL LEN: 7.989 MI. DIST: 08-4 SR: 3061
LEFT MUN: JACKSON T RIGHT MUN: JACKSON T

| | | | |
|-------------------------------------------------------|------|-------------|-------------------------------------------------------------------------------------|
| 025918 FT | | 025918 FT | 2 0 66007 0 07 1083+61 EAST BERLIN RD (SR0234 SEG 0140/0000) MFC BEGIN = E |
| | == | 5 0130/0000 | LENGTH(AH 2070 BK 2323) |
| | | 0120/1052 | CHESAPEAKE ESTATES DR (PRDR) |
| 2 0 66007 0 07 1060+37 023595 FT PINE RD (T477) | == | 5 0120/0000 | LENGTH(AH 2323 BK 2765) CHESAPEAKE ESTATES DR (PRDR) |
| | == | 0110/2373 | |
| ST ROSE OF LIMA SCHOOL (PRDR) | == | | |
| 0110/1095 | | | |
| 020830 FT | | 020830 FT | 2 0 66007 0 07 1032+72 LINCOLN HW (SR0030 SEG 0150/2117) |
| | == | 5 0110/0000 | LENGTH(AH 2765 BK 2999) |
| | ++++ | 0100/1300 | (AAR 872301C)#TRKS 04 |
| 017831 FT | | 5 0100/0000 | 017831 FT 2 0 66007 0 06 0996+65 LENGTH(AH 2999 BK 1642) |
| RIDGE RD (T449) | == | 0090/0840 | KBS RD (T483) |
| 016189 FT | == | 5 0090/0000 | 016189 FT 2 0 66007 0 06 0980+23 LENGTH(AH 1642 BK 3207) |

EXTRACT DATE: 11/25/2024 ROADWAY MANAGEMENT SYSTEM PAGE NUMBER: 643
PRINT DATE: 11/26/2024 SLD COUNTY/SR - ANNUAL PRINT COUNTY: YORK

DIR: B TOTAL LEN: 7.989 MI. DIST: 08-4 SR: 3061
LEFT MUN: JACKSON T RIGHT MUN: JACKSON T

2 0 66007 0 06 0948+16 012982 FT
HANOVER RD
(SR0116 SEG 0300/1493)
MYERS RD
(TWP)

0080/0000
012982 FT

LESTER AV
(T500)

0070/1536

010687 FT

LC FOR SUNNYSIDE RD
(CONN)
SUNNYSIDE RD
(T491)
UNNAMED AL
(TWP)

0060/0960

0060/0637

0060/0347

UNNAMED AL
(TWP)

0060/0158
008296 FT

SMITH DR
(TWP)

0050/2322

UNNAMED AL
(TWP)
UNNAMED AL
(TWP)
UNNAMED AL

0050/2101

0050/1904

== 0080/1033 MELINDA DR
(T501)

012982 FT

NC BI ESECKER RD
INTER-BK HANOVER RD
(SR0116 SEG 0300/1493)

0080/0000 LTH AH 003207 BK 000100
012982 FT

7074/0000 LTH AH 000100 BK 002295
INTER-AHD HANOVER RD
(SR0116 SEG 0310/0000)

HANOVER RD
0070/2295 (SR0116 SEG 0310/0000)

0070/0730 JACKSON
WEST MANCHESTER T

010687 FT 2 0 66007 0 06 0925+42
0070/0000 LENGTH(AH 2295 BK 2391)

0060/0960 SUNNYSIDE RD
(T491)

0060/0235 UNNAMED AL
(TWP)

008296 FT 2 0 66007 0 06 0898+98
SMITH DR

0060/0000 (T493)
LENGTH(AH 2391 BK 2372)

0050/2110 (AAR 535213P)#TRKS 01

| | | | | | |
|----------------------------------------|-----------|------------|-------------|------------------------------|----------|
| DIR: B | | TOTAL LEN: | 7.989 MI. | DIST: 08-4 | SR: 3061 |
| LEFT MUN: WEST MANCHESTER T | | | | RIGHT MUN: WEST MANCHESTER T | |
| (TWP) | 0050/1737 | = | | | |
| | | | | (APRA) B M Y | |
| | | | | BAIR'S RD | |
| 005924 FT | | POT | 0050/0203 | (PRDR) | |
| | | | 005924 FT | 2 0 66007 0 06 0875+26 | |
| | | | | GRAYBILL RD | |
| | | | | (T492) | |
| | | = | S 0050/0000 | LENGTH(AH 2372 BK 1428) | |
| | | | | | |
| 004496 FT | | | 004496 FT | 2 0 66007 0 06 0860+98 | |
| | | | S 0040/0000 | LENGTH(AH 1428 BK 1366) | |
| | | | | | |
| 003130 FT | | | 003130 FT | 2 0 66007 0 05 0847+32 | |
| | | | | BR CODORUS | |
| | | | | STRUCTURE LENGTH 17 FT | |
| | | | | BMSID 66/3061/0030/0000 | |
| | | | S 0030/0000 | LENGTH(AH 1366 BK 1453) | |
| | | | 0020/1129 | BMTEN 66/3061/0020/1022 | |
| | | | | 2 0 66007 0 05 0844+30 | |
| | | | | CODORUS CREEK | |
| | | | 0020/1022 | BMSBG 66/3061/0020/1022 | |
| | | | | | |
| MARTIN RD (T495) | 0020/0389 | = | | ESTATE DR | |
| | | | | (T616) | |
| 001677 FT | | = | 0020/0061 | 2 0 66007 0 05 0832+79 | |
| | | | 001677 FT | WEST MANCHESTER | |
| | | | | NORTH CODORUS T | |
| | | - - - | S 0020/0000 | LENGTH(AH 1453 BK 1677) | |
| | | | | | |
| | | = | | CHERRY DR | |
| | | | 0010/0759 | (T494) | |
| FIRE HALL RD (T493) | 0010/0418 | = | | | |
| | 000000 FT | | 000000 FT | 2 0 66007 0 05 0817+03 | |
| | | | | SALEM RD | |
| | | | | (SR3042 SEG 0100/0000) | |
| | | | | NC ST OVERSTOWN RD | |
| | | | | MFC BEGIN = D | |
| TOVERSTOWN RD SR3042 SEG 0100/0000) | 0010/0000 | | S 0010/0000 | LENGTH(AH 1677 BK 0000) | |

EXTRACT DATE: 11/25/2024 ROADWAY MANAGEMENT SYSTEM PAGE NUMBER: 641
PRINT DATE: 11/26/2024 SLD COUNTY/SR - ANNUAL PRINT COUNTY: YORK
DIR: N TOTAL LEN: 1.747 MI. DIST: 08-4 SR: 3060
LEFT MUN: MANHEIM T RIGHT MUN: MANHEIM T

009222 FT

009222 FT
INTER-AHD MARYLAND STATE LINE
0070/2810 (STBD)

2 0 66076 0 01 0161+68 006412 FT

NC NORTH CHURCH ST
INTER-BK GLENVILLE RD
006412 FT (SR3058 SEG 0110/0000)

EXTRACT DATE: 11/25/2024 ROADWAY MANAGEMENT SYSTEM PAGE NUMBER: 640
PRINT DATE: 11/26/2024 SLD COUNTY/SR - ANNUAL PRINT COUNTY: YORK

DIR: N TOTAL LEN: 1.747 MI. DIST: 08-4 SR: 3060
LEFT MUN: MANHEIM T RIGHT MUN: MANHEIM T

GLENVILLE RD
(SR3058 SEG 0110/0000) 0070/0000
006412 FT

BLUE HILL RD
(SR3058 SEG 0100/1660) 0060/2584

2 0 66076 0 00 0122+64 002693 FT
HOFFACKER RD
(T310) 0050/0000

THREE PONDS LN
(PRDR) 0040/0800
000000 FT

000000 FT
000000 FT
000000 FT

MFC BEGIN = D
LTH AH 002810 BK 000100
006412 FT
7062/0000 LTH AH 000100 BK 002584
INTER-AHD GLENVILLE RD
0060/2584 (SR3058 SEG 0100/1660)

0060/1099 BMS EN 66/3060/0060/1087
2 0 66076 0 00 0134+20
TR. GUNPOW.FAL
0060/1087 BMSBG 66/3060/0060/1087
WENTZ RD
0060/0960 (T311)
GIER RD
0060/0920 (T311)

0060/0178 WILLOW LN
003828 FT (PRDR)
2 0 66076 0 00 0134+47
TR. GUN POW.F
STRUCTURE LENGTH 16 FT
BMSID 66/3060/0060/0000
0060/0000 LENGTH(AH 2584 BK 1135)

002693 FT
0050/0000 LENGTH(AH 1135 BK 2693)

000000 FT 2 0 66076 0 00 0095+93
NC GL ENVILLE RD
INTER-BK GLENVILLE RD
(TWP)
MFC BEGIN = E
0040/0000 LENGTH(AH 2693 BK 3593)
000000 FT
7030/0000 LENGTH(AH 3593 BK 2965)
000000 FT
7020/0000 LENGTH(AH 2965 BK 3035)
000000 FT
7010/0000 LENGTH(AH 3035 BK 0000)

EXTRACT DATE: 11/25/2024 ROADWAY MANAGEMENT SYSTEM PAGE NUMBER: 639
PRINT DATE: 11/26/2024 SLD COUNTY/SR - ANNUAL PRINT COUNTY: YORK

DIR: N TOTAL LEN: 2.640 MI. DIST: 08-4 SR: 3059
LEFT MUN: JACKSON T RIGHT MUN: JACKSON T

ROCKVILLE RD 013941 FT
(SR3096 SEG 0080/0000) 0070/1554

012387 FT

2 0 66008 0 03 0303+29 009959 FT
CHURCH RD
(T457) 0060/0000

007991 FT

013941 FT
INTER-AHD ROTH CHURCH RD
0070/1554 (SR3096 SEG 0080/0000)

012387 FT 2 0 66008 0 03 0327+79
LABOTT RD
(T458)
S 0070/0000 LENGTH(AH 1554 BK 2428)

009959 FT
S 0060/0000 LENGTH(AH 2428 BK 1968)

0050/0013 BMS EN 66/3059/0050/0000
007991 FT 2 0 66008 0 03 0283+61
TR. PARAD. CK.
BMS BG 66/3059/0050/0000
S 0050/0000 LENGTH(AH 1968 BK 1566)

EXTRACT DATE: 11/25/2024 ROADWAY MANAGEMENT SYSTEM PAGE NUMBER: 638
PRINT DATE: 11/26/2024 SLD COUNTY/SR - ANNUAL PRINT COUNTY: YORK

DIR: N TOTAL LEN: 2.640 MI. DIST: 08-4 SR: 3059
LEFT MUN: JACKSON T RIGHT MUN: JACKSON T

EYSTER AV
(T496)

0040/0232 ==
006425 FT

006425 FT 2 0 66008 0 03 0270+01
KBS RD
(T449)

== 0040/0000 LENGTH(AH 1566 BK 1945)

PAHAGACO RD
(T401)

0030/1150 ==

004480 FT

004480 FT 2 0 66008 0 03 0250+56
LITTLE CREEK RD
(T451)

== 0030/0000 LENGTH(AH 1945 BK 2647)

SPRING GROVE M.S. DR
(PRDR)

0020/0630 ==

0020/0314 CHAMI DR
(TWP)

2 0 66008 0 03 0224+09 001833 FT
SPRING GROVE M.S. DR
(PRDR)

0020/0000

001833 FT JACKSON
SPRING GROVE B
LENGTH(AH 2647 BK 1761)

0020/0000 SPRING GROVE
0010/1334 JACKSON T
0010/0822 SPRING FORGE DR
(TWP)

000072 FT

0010/0132 UNKNOWN RD
(TWP)

000072 FT 2 0 66008 0 02 0205+55
NC RD TH CHURCH RD

0010/0000 MFC BEGIN = D
LENGTH(AH 1761 BK 0072)

0 0 00000 0 00 0000+00 000000 FT

MAIN ST
(SR0116 SEG 0263/0392)
NC MAIN ST

SPRING GROVE - MAIN ST
(BORO)

MAIN ST INTER-BK
(SR0116 SEG 0263/0392)

MFC BEGIN = E
LENGTH(AH 0072 BK 0000)

000000 FT 0 0 00000 0 00 0000+00

MAIN ST
(SR0116 SEG 0263/0475)

NC MA IN ST
SPRING GROVE - MAIN ST
(BORO)

INTER-BK MAIN ST
(SR0116 SEG 0263/0475)

MFC BEGIN = E
0004/0000 LENGTH(AH 0072 BK 0000)

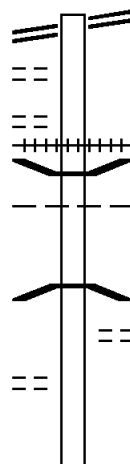
EXTRACT DATE: 11/25/2024 ROADWAY MANAGEMENT SYSTEM PAGE NUMBER: 637
PRINT DATE: 11/26/2024 SLD COUNTY/SR - ANNUAL PRINT COUNTY: YORK

DIR: B TOTAL LEN: 6.741 MI. DIST: 08-4 SR: 3058
LEFT MUN: CODORUS T RIGHT MUN: CODORUS T

BLOOMING GROVE RD 035594 FT
(SR0216 SEG 0210/0000) 0170/2602
FOR SR 0216 AND 3058
(CONN) 0170/2496
GLEN ECHO RD 0170/2027
(T357)

DAIRY LN
(TWP)

0170/1608



035594 FT BLOOMING GROVE RD
0170/2602 (SR0216 SEG 0210/0000)

0170/1896 (AAR 832071U) #TRKS 01
0170/1833 BMS EN 66/3058/0170/1814
CODORUS
0170/1823 MANHEIM T
2 0 66074 0 01 0467+90
BR. CODOR. CK.
0170/1814 BMSBG 66/3058/0170/1814
WOLFGANG SCHOOL RD
0170/1645 (T357)

EXTRACT DATE: 11/25/2024 ROADWAY MANAGEMENT SYSTEM PAGE NUMBER: 636
PRINT DATE: 11/26/2024 SLD COUNTY/SR - ANNUAL PRINT COUNTY: YORK

DIR: B TOTAL LEN: 6.741 MI. DIST: 08-4 SR: 3058
LEFT MUN: MANHEIM T RIGHT MUN: MANHEIM T

032992 FT

032992 FT 2 0 66074 0 01 0449+77
S 0170/0000 LENGTH(AH 2602 BK 2413)

030579 FT

030579 FT 2 0 66074 0 01 0425+42
S 0160/0000 LENGTH(AH 2413 BK 2117)

028462 FT

028462 FT 2 0 66074 0 01 0404+25
SUMMIT RD
(T356)
== S 0150/0000 LENGTH(AH 2117 BK 3316)

MANHEIM RD
(SR3033 SEG 0010/0000) 0140/0858

025146 FT

025146 FT 2 0 66074 0 01 0371+09
HOKES RD
(T352)
== S 0140/0000 LENGTH(AH 3316 BK 3204)

ST JOHNS RD
(T320)

0130/1396

==

021942 FT

021942 FT 2 0 66074 0 01 0339+05
S 0130/0000 LENGTH(AH 3204 BK 2863)

INTERSECTION RD

EXTRACT DATE: 11/25/2024 ROADWAY MANAGEMENT SYSTEM PAGE NUMBER: 635
PRINT DATE: 11/26/2024 SLD COUNTY/SR - ANNUAL PRINT COUNTY: YORK

DIR: B TOTAL LEN: 6.741 MI. DIST: 08-4 SR: 3058
LEFT MUN: MANHEIM T RIGHT MUN: MANHEIM T

| | | | |
|---------------------------|-----------|----|------------------------------------------------------------------------------------------------------------------------------------------------------------------------------------|
| | | == | 0120/2140 (T320) |
| VALLEY VIEW LN (PRDR) | 0120/1331 | == | |
| | 019079 FT | | 019079 FT 2 0 66074 0 01 0310+34 S 0120/0000 LENGTH(AH 2863 BK 2512) |
| | 016567 FT | | 016567 FT 2 0 66074 0 01 0285+22 NORTH CHURCH RD (SR3060 SEG 0070/0000) NORTH CHURCH ST (SR3060 SEG 0070/0000) MFC BEGIN = E S 0110/0000 LENGTH(AH 2512 BK 2466) |
| | | == | NC GLENVILLE RD GLENVILLE RD 0100/1660 (SR3060 SEG 0060/2584) |
| ORCHARD VIEW DR (TWP) | 0100/0891 | == | |
| | 014101 FT | | 014101 FT 2 0 66074 0 00 0258+86 S 0100/0000 LENGTH(AH 2466 BK 2296) |
| | 011805 FT | | 011805 FT 2 0 66074 0 00 0235+90 S 0090/0000 LENGTH(AH 2296 BK 2563) |
| SHADY CREEK LN (PRDR) | 0080/0366 | == | |
| | 009242 FT | | 009242 FT 2 0 66074 0 00 0210+00 |

EXTRACT DATE: 11/25/2024 ROADWAY MANAGEMENT SYSTEM PAGE NUMBER: 634
PRINT DATE: 11/26/2024 SLD COUNTY/SR - ANNUAL PRINT COUNTY: YORK

DIR: B TOTAL LEN: 6.741 MI. DIST: 08-4 SR: 3058
LEFT MUN: MANHEIM T RIGHT MUN: MANHEIM T

ALLISON MILL RD
(TBC)

0070/1530

0080/0000 LENGTH(AH 2563 BK 2692)

0070/1530 LILY SPRING RD
(T307)

006550 FT

0070/0017 BMS EN 66/3058/0070/0000
006550 FT 2 0 66074 0 00 0183+33

LONG RUN
BMSBG 66/3058/0070/0000
0070/0000 LENGTH(AH 2692 BK 3402)

SAMHILL RD
(T349)

BLUE HILL RD

(SR3037 SEG 0010/0000) 0060/0641

2 0 66074 0 00 0149+28 003148 FT

RIDGE RD

(T349)

RIDGE RD

(T349)

0060/0000

NC BLUE HILL RD

003148 FT

0060/0000 LENGTH(AH 3402 BK 3148)

BLACK ROCK RD

(SR3070 SEG 0090/2898) 0050/0192

000000 FT

000000 FT

0050/1907 UNKNOWN RD
(PRDR)

0050/0192 MANHEIM
000000 FT WEST MANHEIM T
2 0 66074 0 00 0118+78

NC HOBART RD

INTER-BK HOBART RD

(TWP)

0050/0000 LENGTH(AH 3148 BK 0100)

000000 FT

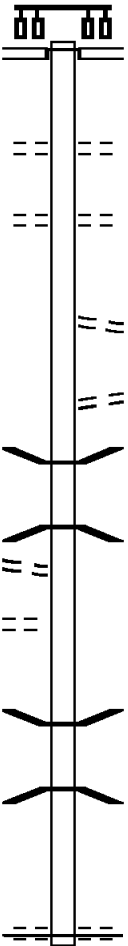
7040/0000 LENGTH(AH 0100 BK 0000)

EXTRACT DATE: 11/25/2024 ROADWAY MANAGEMENT SYSTEM PAGE NUMBER: 633
PRINT DATE: 11/26/2024 SLD COUNTY/SR - ANNUAL PRINT COUNTY: YORK

DIR: B TOTAL LEN: .366 MI. DIST: 08-4 SR: 3057
LEFT MUN: SPRING GROVE B RIGHT MUN: SPRING GROVE B

| | | | |
|------------------------|-----------|--|-----------------------------------|
| | 001931 FT | | 001931 FT HANOVER ST |
| | | | 0010/1931 (SR3072 SEG 0150/0000) |
| CHERRY AV | | | |
| (BORO) | 0010/1220 | | |
| WALNUT ST | | | |
| (BORO) | 0010/1042 | | 0010/1042 WALNUT ST |
| OAK AV | | | (BORO) |
| (BORO) | 0010/0758 | | |
| WATER ST | | | 0010/0500 WATER ST |
| (BORO) | 0010/0500 | | (BORO) |
| ELM AV | | | 0010/0257 ELM AV |
| (BORO) | 0010/0257 | | (BORO) |
| | 000000 FT | | 000000 FT 2 0 66136 0 00 0019+30 |
| | | | MAIN ST |
| | | | (SR0116 SEG 0250/0000) |
| MAIN ST | | | NC JACKSON ST |
| (SR0116 SEG 0250/0000) | 0010/0000 | | MFC BEGIN = D |
| | | | 0010/0000 LENGTH(AH 1931 BK 0000) |

EXTRACT DATE: 11/25/2024 ROADWAY MANAGEMENT SYSTEM PAGE NUMBER: 632
PRINT DATE: 11/26/2024 SLD COUNTY/SR - ANNUAL PRINT COUNTY: YORK
DIR: B TOTAL LEN: 1.047 MI. DIST: 08-4 SR: 3056
LEFT MUN: YORK T RIGHT MUN: YORK T

| | | | | | |
|--------------------------------------------------|-----------|-------------------------------------------------------------------------------------|-----------|-----------|--------------------------------------------------------------------------------------------------|
| | 005528 FT | | 005528 FT | INTER-AHD | DONNA LN (T729) QUEEN ST (SR0074 SEG 0590/0000) |
| | |  | 0020/2915 | | |
| | | | 0020/1841 | | NOB HILL RD (TWP) |
| | | | 0020/1138 | | BAYBERRY LN (TWP) |
| | | | 0020/0089 | | SOUTHBROOK DR (TWP) |
| | 002613 FT | | 002613 FT | | 2 0 66177 0 00 0026+81 LC TO SOUTHBROOK DR (CONN) |
| | | | 0020/0000 | | LENGTH(AH 2915 BK 2613) |
| | | | 0010/1827 | | BMS EN 66/3056/0010/1819 2 0 66177 0 00 0000+85 T TYLERS RUN |
| | | | 0010/1819 | | BMSBG 66/3056/0010/1819 |
| CRESCENT RD (TWP) NORTHBROOK CR (TWP) | 0010/1644 | | | | |
| | 0010/1491 | | | | |
| | | | 0010/0076 | | BMS EN 66/3056/0010/0059 2 0 66177 0 00 0000+59 TYLER RUN |
| | | | 0010/0059 | | BMSBG 66/3056/0010/0059 2 0 66177 0 00 0000+00 NC TYLER RUN RD POWDER MILL RD (TWP) |
| | 000000 FT | | 000000 FT | | MFC BEGIN = D |
| | | | 0010/0000 | | LENGTH(AH 2613 BK 0000) |

EXTRACT DATE: 11/25/2024 ROADWAY MANAGEMENT SYSTEM PAGE NUMBER: 631
PRINT DATE: 11/26/2024 SLD COUNTY/SR - ANNUAL PRINT COUNTY: YORK

DIR: B TOTAL LEN: 3.343 MI. DIST: 08-4 SR: 3055
LEFT MUN: PARADISE T RIGHT MUN: PARADISE T

017649 FT



017649 FT
7074/0000 LTH AH 000100 BK 002717
INTER-AHD LAKE RD
(T388)
LINCOLN HW
0070/2717 (SR0030 SEG 0080/1230)

014932 FT

==

0070/1155 CEDAR LN
(T477)
014932 FT 2 0 66138 0 01 0129+99
5 0070/0000 LENGTH(AH 2717 BK 2588)

--



0060/1677 PARADISE
0060/1542 JACKSON T
BMS EN 66/3055/0060/1524
2 0 66138 0 01 0119+14
0060/1524 PARADISE CK
BMS BG 66/3055/0060/1524

012344 FT

==

012344 FT 2 0 66138 0 01 0103+90
JACKSON SQUARE RD
(T461)
5 0060/0000 LENGTH(AH 2588 BK 3270)

EXTRACT DATE: 11/25/2024 ROADWAY MANAGEMENT SYSTEM PAGE NUMBER: 630
PRINT DATE: 11/26/2024 SLD COUNTY/SR - ANNUAL PRINT COUNTY: YORK

DIR: B TOTAL LEN: 3.343 MI. DIST: 08-4 SR: 3055
LEFT MUN: JACKSON T RIGHT MUN: JACKSON T

PINE TREE LN
(PRDR)

0050/1370

2 0 66138 0 01 0069+27 009074 FT
PIGEON HILL RD
(SR3096 SEG 0050/2400) 0050/0000

008281 FT

006603 FT

003091 FT

2 0 66138 0 00 0000+00 000000 FT
KOPP RD
(SR3092 SEG 0060/0000) 0010/0000

== 0050/2314 HILLTOP LN
(PRDR)

009074 FT

5 0050/0000 LENGTH(AH 3270 BK 0793)

008281 FT 2 0 66093 0 02 0180+77
ROCKVILLE RD

5 0040/0000 (SR3096 SEG 0060/0000)
LENGTH(AH 0793 BK 1678)

== 0030/0928 CHURCH RD
(T457)

5 006603 FT 2 0 66138 0 01 0052+49
0030/0000 LENGTH(AH 1678 BK 3512)

5 003091 FT 2 0 66138 0 00 0030+67
0020/0000 LENGTH(AH 3512 BK 3091)
PAHAGACO RD

== 0010/2504 (T449)

== 0010/1427 LAKEVIEW DR
(TWP)

NC LAKE RD
INTER-BK LAKE RD
000000 FT (SR3092 SEG 0060/0000)
MFC BEGIN = D

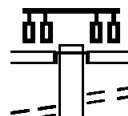
5 0010/0000 LENGTH(AH 3091 BK 0000)

EXTRACT DATE: 11/25/2024 ROADWAY MANAGEMENT SYSTEM PAGE NUMBER: 629
PRINT DATE: 11/26/2024 SLD COUNTY/SR - ANNUAL PRINT COUNTY: YORK
DIR: B TOTAL LEN: 2.719 MI. DIST: 08-4 SR: 3054
LEFT MUN: SPRING GARDEN T RIGHT MUN: SPRING GARDEN T

014354 FT

ARLINGTON RD
(CITY)

0070/2179



014356 FT
INTER-AHD

0070/2752

0070/2179

RATHTON RD
(CITY)
QUEEN ST
(SR0074 SEG 0620/0000)
ARLINGTON RD
(CITY)

EXTRACT DATE: 11/25/2024 ROADWAY MANAGEMENT SYSTEM PAGE NUMBER: 628
PRINT DATE: 11/26/2024 SLD COUNTY/SR - ANNUAL PRINT COUNTY: YORK

DIR: B TOTAL LEN: 2.719 MI. DIST: 08-4 SR: 3054
LEFT MUN: SPRING GARDEN T RIGHT MUN: SPRING GARDEN T

PEYTON RD
(CITY)
IRVING RD
(CITY)

0070/1694
0070/1228

NEWLIN RD
(CITY)

0070/1081

SPRINGDALE RD
(CITY)
DUKE ST
(CITY)
LC TO GEORGE ST
(CONN)

0070/0558
0070/0181
011602 FT

GEORGE ST
(CITY)

0070/0000

0070/1754 SLEEPY HOLLOW RD
(CITY)
0070/1694 PEYTON RD
(CITY)

0070/1200 YORK HOSPITAL
(PRDR)

0070/1081
0070/1071 SPRING GARDEN
YORK CITY C

011604 FT 2 0 66224 0 01 0000+00
NC RA THTON RD
GEORGE ST
(SR3075 SEG 0054/0596)

0070/0000 LENGTH(AH 2752 BK 1937)
YORK CITY
0060/1896 SPRING GARDEN T
0060/1755 BMSBN 66/3054/0060/1728
1 1 00165 0 00 0002+11
TYLER RUN
0060/1728 BMSBG 66/3054/0060/1728
FAIRVIEW DR
(TWP)
0060/1646 FARQUHAR DR
(TWP)
0060/1332

009665 FT

009667 FT 1 1 00165 0 01 0019+37
0060/0000 LENGTH(AH 1937 BK 1772)

007893 FT

0050/0503 VIRGINIA AV
(TWP)
007895 FT 1 1 00165 0 01 0037+19
GRANTLEY RD
(SR4001 SEG 0050/0000)

0050/0000 LENGTH(AH 1772 BK 1854)
SMALLBROOK LN

DIR: B TOTAL LEN: 2.719 MI. DIST: 08-4 SR: 3054
LEFT MUN: SPRING GARDEN T RIGHT MUN: SPRING GARDEN T

BOND AV
(TWP)

0040/1115

READE AV
(TWP)

0040/0553

006039 FT

COLONIAL AV
(TWP)

0031/0604

1 1 04952 0 00 0009+93 005007 FT
WEST CAMPUS DR
(PRDR)
INDIAN ROCK DAM RD
(SR3052 SEG 0020/2583)

LENGTH(AH 1032 BK 3172) 0031/0000
YORK RAIL
OVERPASS IS RR X-ING 0025/2610
KINGS MILL RD 0025/2519
(T323)

(APRA) YORK INTERNATIONAL
YORK INTERNATIONAL CO
(PRDR)

BMS EN 66/3054/0024/0575 0025/1320
0025/0778

0040/1716 (TWP)
WYNDHAM DR
0040/1317 (TWP)

WYNDHAM DR
0040/1093 (TWP)
ELLIOTT LN
0040/0952 (TWP)
SPRING LN
0040/0630 (TWP)

SPRING GARDEN
0040/0371 YORK CITY C
BROCKIE DR
0040/0223 (TWP)

006041 FT 2 0 66095 0 00 0126+48
NC COUNTRY CLUB RD

COUNTRY CLUB RD
(TWP)
MFC BEGIN = B
YORK CITY
SPRING GARDEN T
0040/0000 LENGTH(AH 1854 BK 1026)

COLONIAL AV
(TWP)
0030/0608

005015 FT 1 1 04952 0 00 0010+04
WEST CAMPUS DR
(PRDR)
INDIAN ROCK DAM RD
(SR3052 SEG 0020/2583)

0030/0000 LENGTH(AH 1026 BK 3180)
YORK RAIL
OVERPASS IS RR X-ING 0024/2624
KINGS MILL RD 0024/2549
(T323)

(APRA) YORK INTERNATIONAL
YORK INTERNATIONAL CO
(PRDR)

0024/1318
0024/0810 BMS EN 66/3054/0024/0575

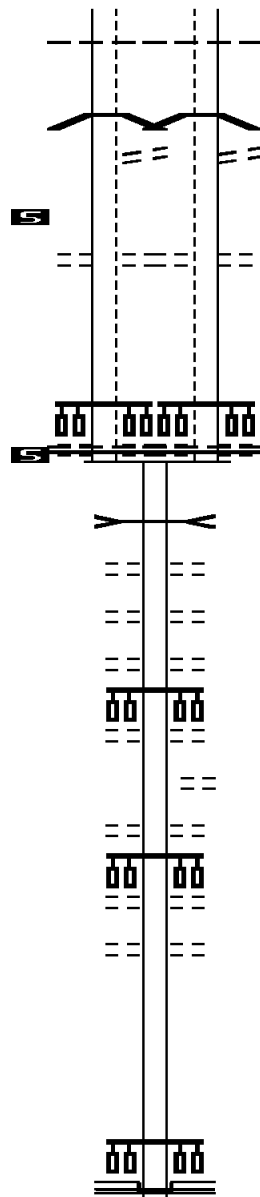
EXTRACT DATE: 11/25/2024 ROADWAY MANAGEMENT SYSTEM PAGE NUMBER: 626
PRINT DATE: 11/26/2024 SLD COUNTY/SR - ANNUAL PRINT COUNTY: YORK

DIR: B TOTAL LEN: 2.719 MI. DIST: 08-4 SR: 3054
LEFT MUN: SPRING GARDEN T RIGHT MUN: SPRING GARDEN T

SPRING GARDEN
WEST MANCHESTER T 0025/0660
1 1 04952 0 00 0036+37
CODORUS CK.
BMSBG 66/3054/0024/0575 0025/0543
ZINNS QUARRY RD
(T625) 0025/0420
1 1 04952 0 00 0042+32 001835 FT
LENGTH(AH 3172 BK 0196) 0025/0000
HOPE AL
(CITY) 0021/0136
2 0 66095 0 00 0128+43 001639 FT
COLLEGE AV
(CITY)

MFC BEGIN = B
WEST MANCHESTER
YORK CITY C
LENGTH(AH 0196 BK 1639) 0021/0000

000000 FT



0024/0693

0024/0575

0024/0427

001835 FT

0024/0000

0020/0136

001639 FT

0020/0000

0010/1615

0010/1510

0010/1367

0010/1236

0010/1090

0010/0954

0010/0818

0010/0534

0010/0265

000000 FT

NC RI

INTER-BK

0010/0000

SPRING GARDEN
WEST MANCHESTER T
1 1 04952 0 00 0036+37
CODORUS CK.
BMSBG 66/3054/0024/0575
ZINNS QUARRY RD
(T625)
1 1 04952 0 00 0042+32
LENGTH(AH 3180 BK 0196)
HOPE AL
(TWP)
2 0 66095 0 00 0128+43
COLLEGE AV
(T519)

MFC BEGIN = B
WEST MANCHESTER
YORK CITY C
LENGTH(AH 0196 BK 1639)
HOKE'S RUN
STRUCTURE LENGTH 16 FT
BMSID 66/3054/0010/1632
WHEAT AV
(CITY)
LOCUST ST
(CITY)
HEIGES AL
(CITY)
PRINCESS ST
(CITY)

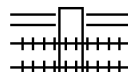
BIRCH AL
(CITY)
POPLAR ST
(CITY)
KING ST
(CITY)
MASON AVE
(CITY)
2 0 66095 0 00 0144+82
CHLAND AV
MARKET ST
(SR0462 SEG 0071/0000)
(SR0462 SEG 0070/0000)

N RICHLAND AVE
(CITY)
MFC BEGIN = B
LENGTH(AH 1639 BK 0000)

EXTRACT DATE: 11/25/2024 ROADWAY MANAGEMENT SYSTEM PAGE NUMBER: 625
PRINT DATE: 11/26/2024 SLD COUNTY/SR - ANNUAL PRINT COUNTY: YORK

DIR: B TOTAL LEN: 2.405 MI. DIST: 08-4 SR: 3053
LEFT MUN: HEIDELBERG T RIGHT MUN: HEIDELBERG T

012696 FT



012696 FT MENGES MILLS RD
0050/1210 (SR3072 SEG 0110/0000)
0050/1112 (AAR 535227X)#TRKS 01
0050/1111 (AAR 535227X)#TRKS 01
0050/0260 BMSSEN 66/3053/0050/0246
2 0 66048 0 00 0009+50
BRIDGE CLOSED
MILL RACE
0050/0246 BMSBG 66/3053/0050/0246
0050/0094 BMSSEN 66/3053/0050/0000
HEIDELBERG
0050/0043 NORTH CODORUS T
011486 FT 2 0 66048 0 00 0011+10
WEST BRANCH CODORUS CR
BMSBG 66/3053/0050/0000
5 0050/0000 LENGTH(AH 1210 BK 3570)

011486 FT

0040/1799 (AAR 872283G)#TRKS 01

EXTRACT DATE: 11/25/2024 ROADWAY MANAGEMENT SYSTEM PAGE NUMBER: 624
PRINT DATE: 11/26/2024 SLD COUNTY/SR - ANNUAL PRINT COUNTY: YORK

DIR: B TOTAL LEN: 2.405 MI.
LEFT MUN: NORTH CODORUS T

DIST: 08-4 SR: 3053
RIGHT MUN: NORTH CODORUS T

007916 FT

007916 FT 2 0 66048 0 00 0047+65
YORK RD
(SR0116 SEG 0210/0000)
5 0040/0000 LENGTH(AH 3570 BK 2601)
HILLSIDE DR
0030/2440 (TWP)

005315 FT

005315 FT 2 0 66131 0 00 0026+01
LISCHEYS CHURCH RD
(SR3086 SEG 0010/0000)
5 0030/0000 NC COLONIAL VALLEY RD
LENGTH(AH 2601 BK 1434)
NC LISCHEYS CHURCH RD

AMBAU RD
(T383)

0020/0204
003881 FT

003881 FT 2 0 66190 0 00 0038+81
NC AMBAU RD
AMBAU RD
(T383)
5 0020/0000 LENGTH(AH 1434 BK 3881)

HAAR RD
(T379)

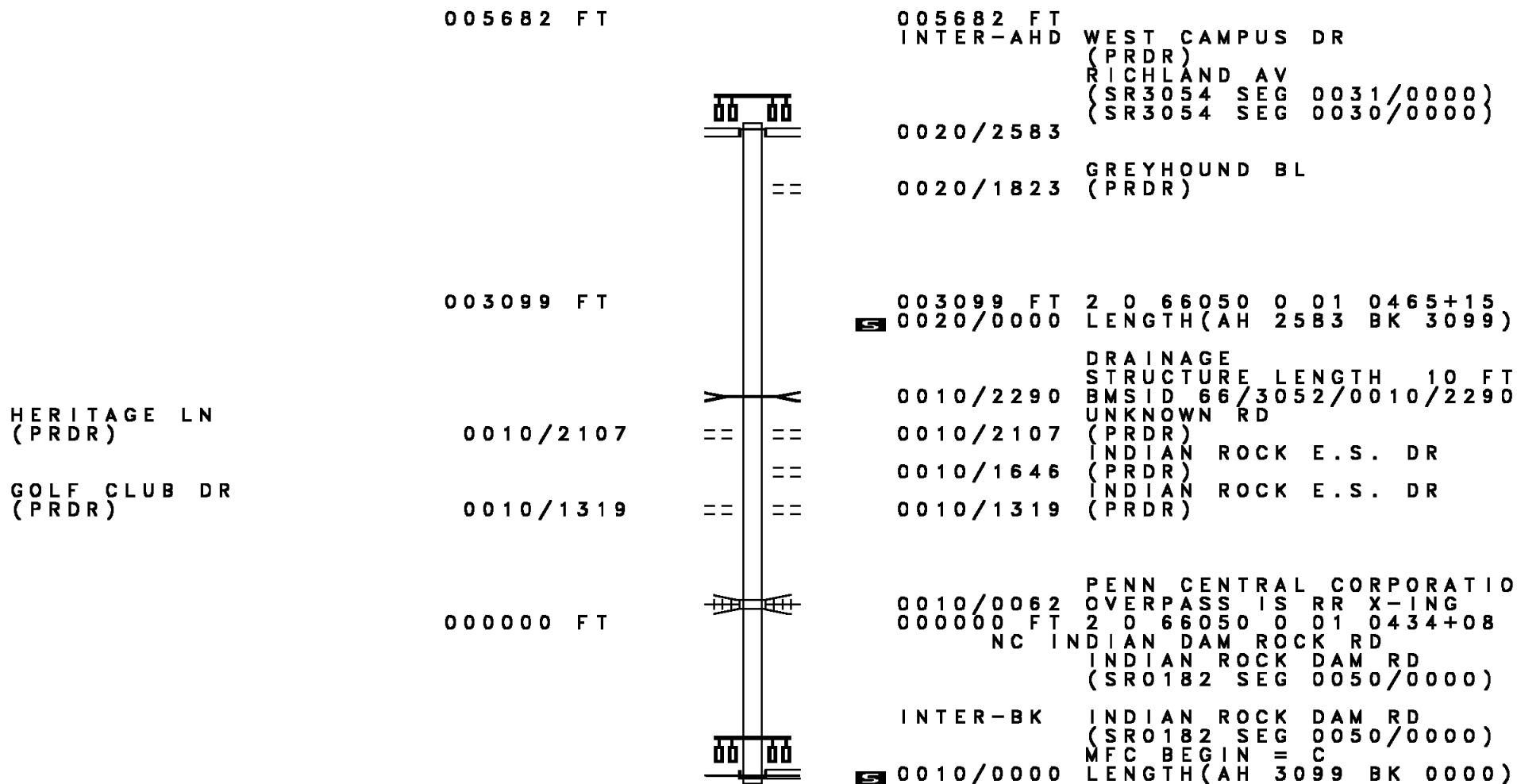
0010/0707

0010/0867 BMS EN 66/3053/0010/0858
2 0 66190 0 00 0008+67
TRIB TO CODORUS CR.
0010/0858 BMSBG 66/3053/0010/0858

2 0 66190 0 00 0000+00 000000 FT
THOMAN DR
(SR3082 SEG 0050/0000) 0010/0000

NC EMIG RD
THOMAN DR
000000 FT (SR3082 SEG 0050/0000)
MFC BEGIN = E
5 0010/0000 LENGTH(AH 3881 BK 0000)

EXTRACT DATE: 11/25/2024 ROADWAY MANAGEMENT SYSTEM PAGE NUMBER: 623
PRINT DATE: 11/26/2024 SLD COUNTY/SR - ANNUAL PRINT COUNTY: YORK
DIR: B TOTAL LEN: 1.076 MI. DIST: 08-4 SR: 3052
LEFT MUN: SPRING GARDEN T RIGHT MUN: SPRING GARDEN T



EXTRACT DATE: 11/25/2024 ROADWAY MANAGEMENT SYSTEM PAGE NUMBER: 622
PRINT DATE: 11/26/2024 SLD COUNTY/SR - ANNUAL PRINT COUNTY: YORK

DIR: B TOTAL LEN: 1.104 MI. DIST: 08-4 SR: 3051
LEFT MUN: NORTH CODORUS T RIGHT MUN: NORTH CODORUS T

005830 FT

005830 FT KRAFTS MILL RD
0020/3207 (SR3047 SEG 0040/0898)
0020/2414 (AAR 832088X)#TRKS 01
0020/1605 (AAR 832087R)#TRKS 01
0020/0420 (AAR 832086J)#TRKS 01
0020/0280 BMSSEN 66/3051/0020/0267
2 0 66154 0 00 0029+01
T.CODORUS CK
0020/0267 BMSBG 66/3051/0020/0267

002623 FT

0020/0048 BMSSEN 66/3051/0020/0000
NORTH CODORUS
0020/0021 MANHEIM T
002623 FT 2 0 66154 0 00 0026+31
P3
CODORUS CREEK
BMSBG 66/3051/0020/0000
0020/0000 LENGTH(AH 3207 BK 2623)

000000 FT

SINSHEIM RD
(SR3041 SEG 0040/1804) 0010/0000

000000 FT 2 0 66154 0 00 0000+00
SINSHEIM RD
(SR3041 SEG 0040/1804)
NC PARK RD
MFC BEGIN = E
0010/0000 LENGTH(AH 2623 BK 0000)

EXTRACT DATE: 11/25/2024 ROADWAY MANAGEMENT SYSTEM PAGE NUMBER: 621
PRINT DATE: 11/26/2024 SLD COUNTY/SR - ANNUAL PRINT COUNTY: YORK
DIR: B TOTAL LEN: 1.934 MI. DIST: 08-4 SR: 3050
LEFT MUN: WEST MANCHESTER T RIGHT MUN: WEST MANCHESTER T

010211 FT



010211 FT
INTER-AHD WOODBERRY RD
(T500)

EXTRACT DATE: 11/25/2024 ROADWAY MANAGEMENT SYSTEM PAGE NUMBER: 620
PRINT DATE: 11/26/2024 SLD COUNTY/SR - ANNUAL PRINT COUNTY: YORK

DIR: B TOTAL LEN: 1.934 MI. DIST: 08-4 SR: 3050
LEFT MUN: WEST MANCHESTER T RIGHT MUN: WEST MANCHESTER T

R/R ACCESS RD
(PRDR)

007541 FT

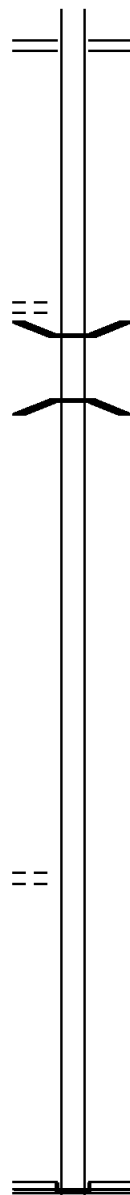
0030/2857

BEN FRANKLIN HOMES DR
(PRDR)

001983 FT

0010/1884

000000 FT



0040/2670 W. COLLEGE AV
(SR3046 SEG 0040/0000)

007541 FT 2 0 66203 0 01 0060+85
5 0040/0000 LENGTH(AH 2670 BK 3049)

0030/2481 BMS EN 66/3050/0030/2421
2 0 66203 0 01 0030+36
YORK RAIL RR
0030/2421 BMSBG 66/3050/0030/2421

004492 FT 2 0 66203 0 01 0030+36
5 0030/0000 LENGTH(AH 3049 BK 2509)

001983 FT 2 0 66203 0 01 0005+27
5 0020/0000 LENGTH(AH 2509 BK 1983)

000000 FT 2 0 66203 0 00 0000+00
NC WO ODBERRY RD
TRINITY RD
(SR0616 SEG 0330/2417)
INTER-BK WOLFS CHURCH RD
(T483)
MFC BEGIN = D
5 0010/0000 LENGTH(AH 1983 BK 0000)

EXTRACT DATE: 11/25/2024 ROADWAY MANAGEMENT SYSTEM PAGE NUMBER: 619
PRINT DATE: 11/26/2024 SLD COUNTY/SR - ANNUAL PRINT COUNTY: YORK

DIR: B TOTAL LEN: 1.096 MI. DIST: 08-4 SR: 3049
LEFT MUN: PARADISE T RIGHT MUN: PARADISE T

005788 FT

005788 FT LINCOLN HW
0020/2914 (SR0030 SEG 0020/0000)

002874 FT

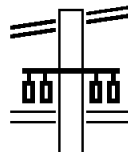
002874 FT 2 0 66199 0 00 0030+00
S 0020/0000 LENGTH(AH 2914 BK 2874)

000000 FT

000000 FT 2 0 66199 0 00 0000+00
NC PINE RD
MAPLE GROVE RD
(SR3047 SEG 0210/0000)
MFC BEGIN = E
S 0010/0000 LENGTH(AH 2874 BK 0000)

EXTRACT DATE: 11/25/2024 ROADWAY MANAGEMENT SYSTEM PAGE NUMBER: 618
PRINT DATE: 11/26/2024 SLD COUNTY/SR - ANNUAL PRINT COUNTY: YORK
DIR: B TOTAL LEN: 1.625 MI. DIST: 08-4 SR: 3048
LEFT MUN: WEST MANCHESTER T RIGHT MUN: WEST MANCHESTER T

CARLISLE AV 008579 FT
(SR0074 SEG 0671/0370) 0040/0390
2 0 66144 0 00 0082+50 008189 FT
HIGHLAND AV
(SR3046 SEG 0121/0000) 0040/0000



008579 FT CARLISLE AV
0040/0390 (SR0074 SEG 0671/0370)
008189 FT HIGHLAND AV
(SR3046 SEG 0110/0301)
S 0040/0000 LENGTH(AH 0390 BK 2147)
ADAMS ST

EXTRACT DATE: 11/25/2024 ROADWAY MANAGEMENT SYSTEM PAGE NUMBER: 617
PRINT DATE: 11/26/2024 SLD COUNTY/SR - ANNUAL PRINT COUNTY: YORK

DIR: B TOTAL LEN: 1.625 MI.
LEFT MUN: WEST MANCHESTER T

DIST: 08-4 SR: 3048
RIGHT MUN: WEST MANCHESTER T

SEWARD ST
(T517) 0030/1065
SUMNER ST
(T523) 0030/0560
2 0 66144 0 00 0060+86 006042 FT
CLINTON ST
(T525) 0030/0000

ALTLAND AV
(T826) 0020/2250

HESS ROAD
(T819) 0020/1474

TAXVILLE RD
(T582) 0020/0490
002686 FT

GREENWOOD RD
(TWP) 0010/1482

FRIENDS CR
(PRDR) 0010/1075

UNKNOWN RD
(PRDR) 0010/0451
TO 0234/0210 SH
(CONN) 0010/0077
000000 FT

0030/1613 (T518)
WEST YORK H.S. DR
0030/1065 (PRDR)
006042 FT WEST YORK H.S. DR
(PRDR)
5 0030/0000 LENGTH(AH 2147 BK 3356)
DIAMOND ST
0020/2791 (T527)

WHITE ST
(T609)

0020/1691

0020/1200 RIDGEWAY DR
(T833)
0020/1021 RIDGEWAY DR
(T833)
SCOTT ST
(T852)

0020/0490
002686 FT 2 0 66144 0 00 0027+30
FORREST ST
(T505)
5 0020/0000 LENGTH(AH 3356 BK 2686)

0010/2242 WILLIAMS ST
(T503)
0010/1760 WELDON DR
(T854)
0010/1482 GREENWOOD RD
(T825)
0010/1244 HILLSIDE TE
(T501)

0010/0814 RICHARDSON RD
(T601)
0010/0451 BERLIN CT
(T504)

000000 FT 2 0 66144 0 00 0000+00
NC BA NNIISTER ST
EAST BERLIN RD
(SR0234 SEG 0220/0000)
MFC BEGIN = D
5 0010/0000 LENGTH(AH 2686 BK 0000)

EXTRACT DATE: 11/25/2024 ROADWAY MANAGEMENT SYSTEM PAGE NUMBER: 616
PRINT DATE: 11/26/2024 SLD COUNTY/SR - ANNUAL PRINT COUNTY: YORK
DIR: B TOTAL LEN: 10.062 MI. DIST: 08-4 SR: 3047
LEFT MUN: PARADISE T RIGHT MUN: PARADISE T

053128 FT

053128 FT AH-ADAMS (01)
INTER-AHD MAPLE GROVE RD
0210/1492 (SR2033 SEG 0070/3422)

051636 FT

051636 FT 2 0 66047 0 00 0014+92
PINE RD
(SR3049 SEG 0010/0000)
5 0210/0000 LENGTH(AH 1492 BK 2783)

EXTRACT DATE: 11/25/2024 ROADWAY MANAGEMENT SYSTEM PAGE NUMBER: 615
PRINT DATE: 11/26/2024 SLD COUNTY/SR - ANNUAL PRINT COUNTY: YORK

DIR: B TOTAL LEN: 10.062 MI. DIST: 08-4 SR: 3047
LEFT MUN: PARADISE T RIGHT MUN: PARADISE T

2 0 66047 0 00 0043+13 048853 FT
MOULSTOWN RD
(SR3045 SEG 0170/0000) 0200/0000

048853 FT MOULSTOWN RD
(SR3045 SEG 0170/0000)
S 0200/0000 LENGTH(AH 2783 BK 2539)

046314 FT

== 0190/1015 SUNSET LN
(T504)
MEADOW LN
== 0190/0560 (T468)
046314 FT 2 0 66134 0 00 0025+39
NC MAPLE GROVE RD
MAPLE GROVE RD
(T482)
== S 0190/0000 LENGTH(AH 2539 BK 3746)

HIDEAWAY LN
(PRDR)

0180/1956

042568 FT

== 042568 FT 2 0 66134 0 00 0063+45
HILLSIDE DR
(T502)
S 0180/0000 LENGTH(AH 3746 BK 2408)

040160 FT

040160 FT 2 0 66134 0 00 0087+53
PARADISE
JACKSON T
S 0170/0000 LENGTH(AH 2408 BK 1540)
FIVE POINTS RD
(T463)
==

EXTRACT DATE: 11/25/2024 ROADWAY MANAGEMENT SYSTEM PAGE NUMBER: 614
PRINT DATE: 11/26/2024 SLD COUNTY/SR - ANNUAL PRINT COUNTY: YORK

DIR: B TOTAL LEN: 10.062 MI. DIST: 08-4 SR: 3047
LEFT MUN: JACKSON T RIGHT MUN: JACKSON T

| | | | | |
|----------------------------|-----------|----|-------------------------------------------------------------------------------------|-------------------------------------------------------------------------------------------------------------------------------------------------------------------------------------|
| | 038620 FT | | 038620 FT | 2 0 66134 0 00 0102+65 PIGEON HILL RD (SR3096 SEG 0010/0000) NC ROCKY RIDGE RD [S] 0160/0000 LENGTH(AH 1540 BK 3125) |
| WOODLAND RD (T388) | 0150/1970 | == | 0150/1970 | WOODLAND DR (T388) |
| SPRING RD (T394) | 0150/1326 | == | | |
| | 035495 FT | | [S] 035495 FT | 2 0 66093 0 00 0022+98 [S] 0150/0000 LENGTH(AH 3125 BK 2261) 0140/1818 BMS EN 66/3047/0140/1808 2 0 66093 0 00 0018+19 BUNCH CREEK 0140/1808 BMSBG 66/3047/0140/1808 |
| GNATSTOWN RD (T389) | 0140/1603 | == | | |
| PACKING HOUSE RD (T393) | 0140/1067 | == | | |
| | 033234 FT | | 033234 FT | 2 0 66093 0 00 0000+00 NC PIGEON HILL RD PIGEON HILL RD (SR3092 SEG 0010/0000) JACKSON HEIDELBERG T [S] 0140/0000 LENGTH(AH 2261 BK 1636) |
| | 031598 FT | | [S] 031598 FT | 2 0 66009 0 04 0492+10 [S] 0130/0000 LENGTH(AH 1636 BK 2383) |
| | 029215 FT | | 0120/0012 BMS EN 66/3047/0120/0000 029215 FT 2 0 66009 0 04 0466+62 TR.OIL CK | |

DIST: 08-4 SR: 3047
RIGHT MUN: HEIDELBERG T

EXTRACT DATE: 11/25/2024 ROADWAY MANAGEMENT SYSTEM PAGE NUMBER: 612
PRINT DATE: 11/26/2024 SLD COUNTY/SR - ANNUAL PRINT COUNTY: YORK

DIR: B TOTAL LEN: 10.062 MI. DIST: 08-4 SR: 3047
LEFT MUN: HEIDELBERG T RIGHT MUN: HEIDELBERG T

2 0 66009 0 03 0348+15 017510 FT
THOMAN RD
(T378) 0080/0000

UNKNOWN AL
(TWP) 0070/0549

ALLEY
(TWP)
ALLEY
(TWP)
2 0 66007 0 02 0483+38 016042 FT
MARBURG RD
(SR3080 SEG 0070/2597) 0070/0000

013073 FT

HOFF RD
(T319) 010753 FT
0050/0000

017510 FT THOMAN RD
(SR3082 SEG 0010/0000)
MFC BEGIN = D
LENGTH(AH 2558 BK 1468)
BMSSEN 66/3047/0070/1015
2 0 66007 0 02 0493+68
PORTERS CK.
0070/1015 BMSBG 66/3047/0070/1015
0070/0715 (AAR 872269L)#TRKS 01
0070/0632 (AAR 872270F)#TRKS 01

0070/0389 CARLTON AV
(TWP)
0070/0357 (AAR 832093U)#TRKS 01

016042 FT
0070/0000 LENGTH(AH 1468 BK 2969)

013073 FT 2 0 66009 0 03 0315+03
(AAR 832091F)#TRKS 01
0060/0000 LENGTH(AH 2969 BK 2320)
BROWN RD
(T377)

010753 FT 2 0 66009 0 02 0292+08
NC PORTERS RD
0050/0000 LENGTH(AH 2320 BK 2810)
0040/2418 BMSSEN 66/3047/0040/2323
HEIDELBERG
0040/2370 NORTH CODORUS T
2 0 66009 0 02 0287+69

EXTRACT DATE: 11/25/2024 ROADWAY MANAGEMENT SYSTEM PAGE NUMBER: 611
PRINT DATE: 11/26/2024 SLD COUNTY/SR - ANNUAL PRINT COUNTY: YORK

DIR: B TOTAL LEN: 10.062 MI.
LEFT MUN: HEIDELBERG T

DIST: 08-4 SR: 3047
RIGHT MUN: HEIDELBERG T

PARK RD
(SR3051 SEG 0020/3207) 0040/0898

007943 FT

005291 FT

003475 FT

000000 FT

0040/2323 N.BR.CODORUS
BMSBG 66/3047/0040/2323
0040/2182 BUNGALOW RD
(T319)

0040/0968 BMSEN 66/3047/0040/0951
2 0 66009 0 02 0274+27
0040/0951 TR.CODORUS C
BMSBG 66/3047/0040/0951

007943 FT 2 0 66009 0 02 0263+98
PROSPECT HILL RD
(T370)
5 0040/0000 LENGTH(AH 2810 BK 2652)

005291 FT 2 0 66009 0 02 0237+46
5 0030/0000 LENGTH(AH 2652 BK 1816)

003475 FT 2 0 66009 0 02 0219+30
5 0020/0000 LENGTH(AH 1816 BK 3475)

0010/0486 NORTH CODORUS
000000 FT JEFFERSON B
2 0 66009 0 02 0184+55
NC KR AFTS MILL RD
BERLIN ST
(SR0516 SEG 0210/0000)
MFC BEGIN = E
5 0010/0000 LENGTH(AH 3475 BK 0000)

EXTRACT DATE: 11/25/2024

PRINT DATE: 11/26/2024

ROADWAY MANAGEMENT SYSTEM

PAGE NUMBER: 610

COUNTY: YORK

DIR: B

TOTAL LEN: 4.416 MI.

DIST: 08-4

SR: 3046

LEFT MUN: WEST MANCHESTER T

RIGHT MUN: WEST MANCHESTER T

CARLISLE AV

(SR0074 SEG 0671/0975)

CARLISLE AV

(SR0074 SEG 0671/0975)

2 0 66144 1 00 0000+00 0121/0245

BANNISTER ST

(SR3048 SEG 0040/0000)

023074 FT

MFC BEGIN = D

LENGTH(AH 0245 BK 0301) 0121/0000

022773 FT

LEONARD ST

(T828)

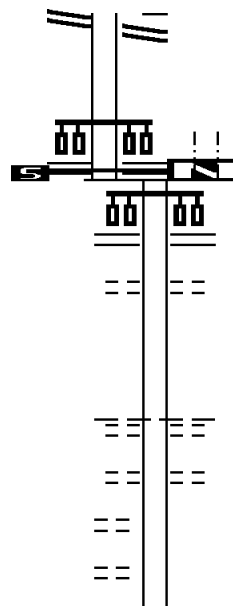
NEW JERSEY AL

(BORO)

WORTH ST

0104/2088

0104/1942



023074 FT

7120/0000

0110/0301

0110/0149

022773 FT

0110/0000

0104/2238

LTH AH 000245 BK 000301

BANNISTER ST

(SR3048 SEG 0040/0000)

CONNECTICUT AV

(TWP)

2 0 66099 0 00 0023+64

WHITE ST

(T609)

WEST MANCHESTER

WEST YORK B

LENGTH(AH 0301 BK 2364)

NEW YORK AL

(TWP)

| DIR: B | TOTAL LEN: | 4.416 MI. | DIST: 08-4 | SR: 3046 |
|--------------------------------|------------|-----------|-------------------------|-------------------------|
| LEFT MUN: WEST YORK B | | | RIGHT MUN: WEST YORK B | |
| BORO) | 0104/1796 | == | | |
| RANGE ST | | | (APRA) YORK FAIR GROUND | |
| BORO) | 0104/1509 | POE | YORK FAIR GROUNDS | |
| POPE AL | | | (PRDR) | |
| BORO) | 0104/1355 | == | | |
| ILBERT ST | | | | |
| BORO) | 0104/1198 | == | | |
| STANTON ST | | | | |
| BORO) | 0104/0887 | == | | |
| | | | STANTON ST | |
| SHIP AL | | == | (BORO) | |
| BORO) | 0104/0726 | == | | |
| | | | SHIP AL | |
| | | == | (BORO) | |
| | | | PHILADELPHIA ST | |
| | | == | (BORO) | |
| | | | CLARK AL | |
| | | == | (BORO) | |
| 020409 FT | | | 2 0 66099 0 00 0000+00 | |
| | | | MARKET ST | |
| | | | (SR0462 SEG 0060/0000) | |
| | | | 0104/0000 | LENGTH(AH 2364 BK 0523) |
| | | | 0100/0253 | MASON AL |
| | | | 019886 FT | (BORO) |
| 0 66050 0 02 0496+46 019886 FT | | | | |
| ONROE ST | | | 0100/0000 | LENGTH(AH 0523 BK 1091) |
| BORO) | 0100/0000 | | 0090/1008 | BMSBN 66/3046/0090/0909 |
| | | | | 2 0 66050 0 02 0498+46 |
| | | | | YORK RAIL RR |
| | | | 0090/0909 | BMSBG 66/3046/0090/0909 |
| | | | | |
| ING ST | | | | |
| BORO) | | | | |
| HIGHLAND AV | | | | |
| BORO) | 0090/0795 | | | |
| PEARL ST | | | | |
| BORO) | 0090/0394 | | | |
| | 018795 FT | | | |
| | | | 018795 FT | 2 0 66050 0 02 0507+63 |
| | | | | NC HIGHLAND AV |
| | | | | KING ST |
| | | | | (BORO) |
| | | | | MFC BEGIN = D |
| | | | 0090/0000 | LENGTH(AH 1091 BK 1085) |
| | | | | SAINT PAUL AL |
| | | | 0080/0925 | (BORO) |
| | | | | POPLAR ST |
| | | | 0080/0787 | (BORO) |

EXTRACT DATE: 11/25/2024 ROADWAY MANAGEMENT SYSTEM PAGE NUMBER: 608
PRINT DATE: 11/26/2024 SLD COUNTY/SR - ANNUAL PRINT COUNTY: YORK

DIR: B TOTAL LEN: 4.416 MI. DIST: 08-4 SR: 3046
LEFT MUN: WEST YORK B RIGHT MUN: WEST YORK B

WHEAT AV
(BORO)

0080/0149
017710 FT

== 0080/0650 BIRCH AL
== 0080/0500 (BORO) PRINCESS ST
== 0080/0352 (BORO) HEIGES AV
== 0080/0230 (BORO) ALLEY
== 0080/0230 (BORO)
017710 FT 2 0 66050 0 02 0518+48
NC HOKE ST
HOKE ST
(T535)
MFC BEGIN = E
WEST YORK
WEST MANCHESTER T
5 0080/0000 LENGTH(AH 1085 BK 3808)
== 0070/3264 (T522)
== 0070/2496 ADAMS ST
== (T518)
013902 FT 0070/0140 BMS EN 66/3046/0070/0000
013902 FT 2 0 66050 0 02 0556+56
HOKES MILL ROAD (SR 182
BMSBG 66/3046/0070/0000
5 0070/0000 LENGTH(AH 3808 BK 2265)
011637 FT 011637 FT 2 0 66050 0 02 0579+33
OLD SALEM RD
(T495)
5 0060/0000 LENGTH(AH 2265 BK 2138)

EXTRACT DATE: 11/25/2024 ROADWAY MANAGEMENT SYSTEM PAGE NUMBER: 607
PRINT DATE: 11/26/2024 SLD COUNTY/SR - ANNUAL PRINT COUNTY: YORK

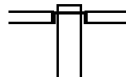
DIR: B TOTAL LEN: 4.416 MI.
LEFT MUN: WEST MANCHESTER T

DIST: 08-4 SR: 3046
RIGHT MUN: WEST MANCHESTER T

| | | | | | |
|----------------------------------------|------------------------|----|----|-----------|---------------------------------------------------|
| | 009499 FT | | | 009499 FT | 2 0 66050 0 02 0600+51 |
| | | | | 0050/0000 | LENGTH(AH 2138 BK 2301) |
| LEMON ST (T514) | 0040/1270 | == | | | |
| | 007198 FT | | | 007198 FT | 2 0 66050 0 02 0623+52 |
| WOODBERRY RD (SR3050 SEG 0040/2670) | 0040/0000 | == | == | 0040/0000 | WOODBERRY RD (T537) LENGTH(AH 2301 BK 2132) |
| ALPHA DR (T950) | 0030/0313 005066 FT | == | | 005066 FT | 2 0 66050 0 02 0645+04 |
| | | | | 0030/0000 | LENGTH(AH 2132 BK 2894) |
| | | | | | |
| | | | | 0020/0105 | BMSBN 66/3046/0020/0000 |
| | | | | 0020/0104 | WEST MANCHESTER |
| 002172 FT | | | | 002172 FT | NORTH CODORUS T 2 0 66050 0 02 0673+98 |
| | | | | | W.BR. CODORUS |
| | | | | 0020/0000 | BMSBG 66/3046/0020/0000 |
| | | | | 0020/0000 | LENGTH(AH 2894 BK 2172) |
| | | | | | |
| | | | == | 0010/0601 | SMITH HILL RD (T950) |
| 000000 FT | | | | 000000 FT | 2 0 66050 0 02 0695+71 |
| | | | | NC W | COLLEGE AV |
| | | | | | TRINITY RD |
| | | | | | (SR0616 SEG 0300/0940) |
| | | | | | MFC BEGIN = D |
| | | | | 0010/0000 | LENGTH(AH 2172 BK 0000) |

EXTRACT DATE: 11/25/2024 ROADWAY MANAGEMENT SYSTEM PAGE NUMBER: 606
PRINT DATE: 11/26/2024 SLD COUNTY/SR - ANNUAL PRINT COUNTY: YORK
DIR: B TOTAL LEN: 8.340 MI. DIST: 08-4 SR: 3045
LEFT MUN: PARADISE T RIGHT MUN: PARADISE T

044036 FT



044036 FT
INTER-AHD PROTECTORY RD
(T469)
LINCOLN HW
0180/2576 (SR0030 SEG 0030/1087)

EXTRACT DATE: 11/25/2024 ROADWAY MANAGEMENT SYSTEM PAGE NUMBER: 605
PRINT DATE: 11/26/2024 SLD COUNTY/SR - ANNUAL PRINT COUNTY: YORK

DIR: B TOTAL LEN: 8.340 MI. DIST: 08-4 SR: 3045
LEFT MUN: PARADISE T RIGHT MUN: PARADISE T

| NAME | RD | STATION | LENGTH | BEARING | WIDTH | AREA | PERIMETER | DATE | BY |
|------------------------------------------|----|-----------|--------|---------|-------|------|-----------|------|----|
| CLOVER RUN RD (TWP) | | 0180/1589 | | | | | | | |
| CLOVER RUN RD (TWP) | | 0180/0986 | | | | | | | |
| | | 041460 FT | | | | | | | |
| MAPLE GROVE RD (SR3047 SEG 0200/0000) | | 0170/0000 | | | | | | | |
| | | 038954 FT | | | | | | | |
| | | 0170/0000 | | | | | | | |
| | | 035221 FT | | | | | | | |
| | | 032212 FT | | | | | | | |
| HIGH ROCK RD (T390) | | 0140/1820 | | | | | | | |
| | | 0180/0986 | | | | | | | |
| | | 041460 FT | | | | | | | |
| | | 0170/0000 | | | | | | | |
| | | 038954 FT | | | | | | | |
| | | 0170/0000 | | | | | | | |
| | | 035221 FT | | | | | | | |
| | | 032212 FT | | | | | | | |
| | | 0140/1820 | | | | | | | |
| | | 0180/0986 | | | | | | | |
| | | 041460 FT | | | | | | | |
| | | 0170/0000 | | | | | | | |
| | | 038954 FT | | | | | | | |
| | | 0170/0000 | | | | | | | |
| | | 035221 FT | | | | | | | |
| | | 032212 FT | | | | | | | |
| | | 0140/1820 | | | | | | | |
| | | 0180/0986 | | | | | | | |
| | | 041460 FT | | | | | | | |
| | | 0170/0000 | | | | | | | |
| | | 038954 FT | | | | | | | |
| | | 0170/0000 | | | | | | | |
| | | 035221 FT | | | | | | | |
| | | 032212 FT | | | | | | | |
| | | 0140/1820 | | | | | | | |
| | | 0180/0986 | | | | | | | |
| | | 041460 FT | | | | | | | |
| | | 0170/0000 | | | | | | | |
| | | 038954 FT | | | | | | | |
| | | 0170/0000 | | | | | | | |
| | | 035221 FT | | | | | | | |
| | | 032212 FT | | | | | | | |
| | | 0140/1820 | | | | | | | |
| | | 0180/0986 | | | | | | | |
| | | 041460 FT | | | | | | | |
| | | 0170/0000 | | | | | | | |
| | | 038954 FT | | | | | | | |
| | | 0170/0000 | | | | | | | |
| | | 035221 FT | | | | | | | |
| | | 032212 FT | | | | | | | |
| | | 0140/1820 | | | | | | | |
| | | 0180/0986 | | | | | | | |
| | | 041460 FT | | | | | | | |
| | | 0170/0000 | | | | | | | |
| | | 038954 FT | | | | | | | |
| | | 0170/0000 | | | | | | | |
| | | 035221 FT | | | | | | | |
| | | 032212 FT | | | | | | | |
| | | 0140/1820 | | | | | | | |
| | | 0180/0986 | | | | | | | |
| | | 041460 FT | | | | | | | |
| | | 0170/0000 | | | | | | | |

EXTRACT DATE: 11/25/2024 ROADWAY MANAGEMENT SYSTEM PAGE NUMBER: 604
PRINT DATE: 11/26/2024 SLD COUNTY/SR - ANNUAL PRINT COUNTY: YORK

DIR: B TOTAL LEN: 8.340 MI. DIST: 08-4 SR: 3045
LEFT MUN: HEIDELBERG T RIGHT MUN: HEIDELBERG T

| | | | | | |
|----------------------------------------|------------------------|----|----|--|------------------------------------------------------------------------------------------------------------------------------------------------------|
| | 029969 FT | | | | 029969 FT 2 0 66092 0 00 0094+89 S 0140/0000 LENGTH(AH 2243 BK 2106) |
| GLATCO LODGE RD (T385) | 027863 FT 0130/0000 | == | == | | 027863 FT 2 0 66092 0 00 0073+83 WOODLAND DR (T385) S 0130/0000 LENGTH(AH 2106 BK 2668) |
| | 025195 FT | | == | | 025195 FT 2 0 66092 0 00 0047+15 PACKING HOUSE RD (T393) S 0120/0000 LENGTH(AH 2668 BK 2211) LC FOR PACKING HOUSE RD 0110/1968 (CONN) |
| | 022984 FT | | | | 022984 FT 2 0 66092 0 00 0025+04 S 0110/0000 LENGTH(AH 2211 BK 2504) |
| | 020480 FT | | | | 020480 FT 2 0 66092 0 00 0000+00 NC MOULSTOWN RD OLD HANOVER RD (SR3072 SEG 0060/0000) S 0100/0000 LENGTH(AH 2504 BK 3181) |
| MOULSTOWN RD (SR3072 SEG 0060/0000) | 0100/0000 | == | == | | |

EXTRACT DATE: 11/25/2024 ROADWAY MANAGEMENT SYSTEM PAGE NUMBER: 603
PRINT DATE: 11/26/2024 SLD COUNTY/SR - ANNUAL PRINT COUNTY: YORK

DIR: B TOTAL LEN: 8.340 MI. DIST: 08-4 SR: 3045
LEFT MUN: HEIDELBERG T RIGHT MUN: HEIDELBERG T

2 0 66007 0 00 0163+24 017299 FT
TROLLEY RD
(T388) 0090/0000



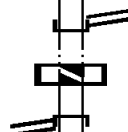
RBR

RBR

016024 FT

016024 FT

YORK RD
(SR0116 SEG 0130/0000) 0070/3071



017299 FT

5 0090/0000 LENGTH(AH 3181 BK 1275)
0080/1152 (AAR 535233B)#TRKS 01

0080/0918 BMSBN 66/3045/0080/0853
2 0 66007 0 00 0167+43
P3

0080/0853 OIL CREEK
BMSBG 66/3045/0080/0853

016024 FT 2 0 66007 0 00 0175+99
YORK RD
(SR0116 SEG 0140/0000)

NC JACOBS MILL RD
INTER-BK YORK RD
(SR0116 SEG 0140/0000)

5 0080/0000 LTH AH 001275 BK 000100
016024 FT
7074/0000 LTH AH 000100 BK 003071
INTER-AHD YORK RD
0070/3071 (SR0116 SEG 0130/0000)

0070/1392 OREFIELD RD
(T375)

012953 FT

5 012953 FT 2 0 66007 0 00 0206+96
0070/0000 LENGTH(AH 3071 BK 1855)

2 0 66007 0 00 0225+81 011098 FT
CANNERY RD

011098 FT YINGLING DR
(T374)

EXTRACT DATE: 11/25/2024 ROADWAY MANAGEMENT SYSTEM PAGE NUMBER: 602
PRINT DATE: 11/26/2024 SLD COUNTY/SR - ANNUAL PRINT COUNTY: YORK

DIR: B TOTAL LEN: 8.340 MI.
LEFT MUN: HEIDELBERG T

DIST: 08-4 SR: 3045
RIGHT MUN: HEIDELBERG T

(T373)

0060/0000

==
+++++

0060/0000 LENGTH(AH 1855 BK 1407)
0050/1292 (AAR 832099K)#TRKS 01

009691 FT

009691 FT 2 0 66007 0 00 0239+88
0050/0000 LENGTH(AH 1407 BK 2159)

007532 FT

007532 FT 2 0 66007 0 00 0261+47
PAMADEVA RD
(T345)

==

0040/0000 LENGTH(AH 2159 BK 1076)

006456 FT

006456 FT 2 0 66007 0 00 0272+23
HOFF RD

==

(SR3080 SEG 0030/0000)
0030/0000 LENGTH(AH 1076 BK 2774)

003682 FT

003682 FT 2 0 66007 0 00 0299+92
0020/0000 LENGTH(AH 2774 BK 3682)

000000 FT

000000 FT 2 0 66007 0 00 0336+74
NC SMITH STATION RD

BLOOMING GROVE RD
(SR0216 SEG 0060/0000)

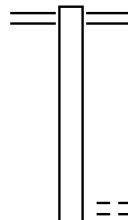
MFC BEGIN = E

0010/0000 LENGTH(AH 3682 BK 0000)

EXTRACT DATE: 11/25/2024 ROADWAY MANAGEMENT SYSTEM PAGE NUMBER: 601
PRINT DATE: 11/26/2024 SLD COUNTY/SR - ANNUAL PRINT COUNTY: YORK
DIR: B TOTAL LEN: 2.320 MI. DIST: 08-4 SR: 3044
LEFT MUN: WEST MANCHESTER T RIGHT MUN: WEST MANCHESTER T

012247 FT

010695 FT



012247 FT HOKES MILL RD
0050/1552 (SR0182 SEG 0040/0000)

010695 FT 2 0 66210 0 00 0107+70
INDIAN ROCK DAM RD
(GOVT)
0050/0000 LENGTH(AH 1552 BK 3369)

EXTRACT DATE: 11/25/2024 ROADWAY MANAGEMENT SYSTEM PAGE NUMBER: 600
PRINT DATE: 11/26/2024 SLD COUNTY/SR - ANNUAL PRINT COUNTY: YORK

DIR: B TOTAL LEN: 2.320 MI. DIST: 08-4 SR: 3044
LEFT MUN: WEST MANCHESTER T RIGHT MUN: WEST MANCHESTER T

CODORUN LN
(PRDR)

0040/2915 ==

WOODBERRY RD
(T537)

0040/0357 ==
007326 FT

0040/0178 BMS EN 66/3044/0040/0000
007326 FT 2 0 66210 0 00 0073+01
W BR CODORUS
BMSBG 66/3044/0040/0000
WEST MANCHESTER
NORTH CODORUS T
S 0040/0000 LENGTH(AH 3369 BK 2282)

0030/1664 SMYSER RD
(T500)

005044 FT

005044 FT 2 0 66210 0 00 0050+02
S 0030/0000 LENGTH(AH 2282 BK 2319)

2 0 66210 0 00 0026+83 002725 FT
HEATHER DR
(T507) 0020/0000 ==
HEATHER DR
(T507) 0010/2223 ==

002725 FT
S 0020/0000 LENGTH(AH 2319 BK 2725)

000000 FT

DAYS MILL RD
(SR3042 SEG 0160/0000) 0010/0000

000000 FT 2 0 66210 0 00 0000+00
DAYS MILL RD
(SR3042 SEG 0160/0000)
NC INDIAN ROCK DAM RD
MFC BEGIN = D
S 0010/0000 LENGTH(AH 2725 BK 0000)

EXTRACT DATE: 11/25/2024 ROADWAY MANAGEMENT SYSTEM PAGE NUMBER: 599
PRINT DATE: 11/26/2024 SLD COUNTY/SR - ANNUAL PRINT COUNTY: YORK
DIR: B TOTAL LEN: .000 MI. DIST: 08-4 SR: 3043
LEFT MUN: SPRING GARDEN T RIGHT MUN: SPRING GARDEN T

000000 FT
000000 FT
000000 FT

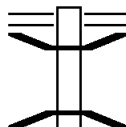


000000 FT
7030/0000 LENGTH(AH 0053 BK 2328)
000000 FT
7020/0000 LENGTH(AH 2328 BK 1938)
000000 FT
7010/0000 LENGTH(AH 1938 BK 0000)

EXTRACT DATE: 11/25/2024 ROADWAY MANAGEMENT SYSTEM PAGE NUMBER: 598
PRINT DATE: 11/26/2024 SLD COUNTY/SR - ANNUAL PRINT COUNTY: YORK

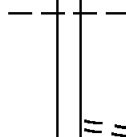
DIR: B TOTAL LEN: 9.017 MI. DIST: 08-4 SR: 3042
LEFT MUN: SPRING GARDEN T RIGHT MUN: SPRING GARDEN T

047611 FT



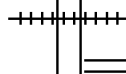
047611 FT INDIAN ROCK DAM RD
0210/1995 (SR0182 SEG 0080/0000)
0210/1880 BMS EN 66/3042/0210/1831
2 0 66051 0 01 0164+50
TR.S.BR.COD.
0210/1860 BMS BG 66/3042/0210/1831

045616 FT




045616 FT 2 0 66051 0 01 0146+09
SPRING GARDEN
YORK T
S 0210/0000 LENGTH(AH 1995 BK 2052)
NC CROLL SCHOOL RD
CROLL SCHOOL RD
0200/1403 (T504)

043564 FT



043564 FT 2 0 66051 0 01 0124+25
S 0200/0000 LENGTH(AH 2052 BK 2454)
0190/1278 (AAR 534881P)#TRKS 01
TUNNEL HILL RD
0190/1223 (SR3019 SEG 0080/1894)

041110 FT



041110 FT 2 0 66051 0 01 0099+71
S 0190/0000 LENGTH(AH 2454 BK 2513)

EXTRACT DATE: 11/25/2024 ROADWAY MANAGEMENT SYSTEM PAGE NUMBER: 597
PRINT DATE: 11/26/2024 SLD COUNTY/SR - ANNUAL PRINT COUNTY: YORK

DIR: B TOTAL LEN: 9.017 MI. DIST: 08-4 SR: 3042
LEFT MUN: YORK T RIGHT MUN: YORK T

MARKLE RD
(T503)

0180/0487
038597 FT

036168 FT

2 0 66051 0 00 0023+08 033382 FT
INDIAN ROCK DAM RD
(SR3044 SEG 0010/0000) 0160/0000

CHURCH ST
(BORO)

0150/0938

FORRY ST
(BORO)

0150/0227

2 0 66051 0 00 0000+00 031127 FT
MAIN ST

0180/1230 BMS EN 66/3042/0180/1137
YORK
0180/1193 NORTH CODORUS T
2 0 66051 0 00 0074+58
S.BR. CODORUS
0180/1116 BMSBG 66/3042/0180/1137

038597 FT 2 0 66051 0 00 0074+58
HEINDEL RD
(T504)

5 0180/0000 LENGTH(AH 2513 BK 2429)

036168 FT 2 0 66051 0 00 0050+57
5 0170/0000 LENGTH(AH 2429 BK 2786)

APPLE LN
0160/2386 (PRDR)
BUCK TAIL LN
0160/1913 (PRDR)

NC DAYS MILL RD
033382 FT

5 0160/0000 LENGTH(AH 2786 BK 2255)
ARNOLD RD
0150/1968 (SR3021 SEG 0050/2981)

0150/1305 NORTH CODORUS
NEW SALEM B

031127 FT MAIN ST
(SR0616 SEG 0280/1388)

EXTRACT DATE: 11/25/2024 ROADWAY MANAGEMENT SYSTEM PAGE NUMBER: 596
PRINT DATE: 11/26/2024 SLD COUNTY/SR - ANNUAL PRINT COUNTY: YORK

DIR: B TOTAL LEN: 9.017 MI.
LEFT MUN: NEW SALEM B

DIST: 08-4 SR: 3042
RIGHT MUN: NEW SALEM B

(SR0616 SEG 0280/1388) 0150/0000
WATER ST
(BORO) 0140/0575
030058 FT

FRIAR RD
(TWP) 0130/2112
NEW SALEM E.S. DR
(PRDR) 0130/1460

OLD JOSEPH RD
(T499) 0130/0908

1 0 00644 0 00 0082+30 027572 FT
JOSEPH RD
(T499) 0130/0000

1 0 00644 0 00 0063+87 025729 FT
OLD JOSEPH RD
(T499) 0120/0000

COUNTRY MANOR DR
(T617) 0110/0399
023784 FT

CHERRY LN
(T494) 0100/1616

1 0 00644 0 00 0028+46 022146 FT
STOVERSTOWN RD

0150/0000 LENGTH(AH 2255 BK 1069)

030058 FT 1 0 00644 0 00 0106+96
NC GEORGE ST
0140/0000 LENGTH(AH 1069 BK 2486)

0130/2442 NEW SALEM
NORTH CODORUS T
SOUTHVIEW DR
0130/2227 (T601)

0130/1021 PATRICK AV
(T613)

027572 FT
0130/0000 LENGTH(AH 2486 BK 1843)

025729 FT JOSEPH RD
(T499)
0120/0000 LENGTH(AH 1843 BK 1945)
BR. CODORUS
STRUCTURE LENGTH 16 FT
0110/1632 BMSID 66/3042/0110/1632

023784 FT 1 0 00644 0 00 0043+94
0110/0000 LENGTH(AH 1945 BK 1638)

022146 FT
NC SALEM RD

EXTRACT DATE: 11/25/2024 ROADWAY MANAGEMENT SYSTEM PAGE NUMBER: 595
PRINT DATE: 11/26/2024 SLD COUNTY/SR - ANNUAL PRINT COUNTY: YORK

DIR: B TOTAL LEN: 9.017 MI.
LEFT MUN: NORTH CODORUS T

DIST: 08-4 SR: 3042
RIGHT MUN: NORTH CODORUS T

(SR3061 SEG 0010/0000) 0100/0000
WESTSIDE LN
(TWP) 0090/2622

SUNNYSIDE RD
(T480) 0090/1778

1 0 00644 0 00 0000+00 019272 FT
LEHMAN RD
(SR3090 SEG 0040/3797) 0090/0000

0100/0000 LENGTH(AH 1638 BK 2874)

0090/0738 SLAGEL RD
(T488)

019272 FT

0090/0000 LENGTH(AH 2874 BK 3843)

015429 FT

015429 FT 2 0 66007 0 04 0777+89
SHORT RD
(T489)

0080/0000 LENGTH(AH 3843 BK 1636)

013793 FT

013793 FT 2 0 66007 0 04 0760+56
WILDASIN RD
(T487)

0070/0000 LENGTH(AH 1636 BK 2166)

011627 FT

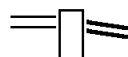
011627 FT 2 0 66007 0 04 0738+90
BENTZ RD
(TBC)

0060/0000 LENGTH(AH 2166 BK 2860)

DIR: B TOTAL LEN: 9.017 MI. DIST: 08-4 SR: 3042
LEFT MUN: NORTH CODORUS T RIGHT MUN: NORTH CODORUS T

EXTRACT DATE: 11/25/2024 ROADWAY MANAGEMENT SYSTEM PAGE NUMBER: 593
PRINT DATE: 11/26/2024 SLD COUNTY/SR - ANNUAL PRINT COUNTY: YORK
DIR: B TOTAL LEN: 8.659 MI. DIST: 08-4 SR: 3041
LEFT MUN: NORTH CODORUS T RIGHT MUN: NORTH CODORUS T

GLENROCK RD 045718 FT
(SR0616 SEG 0210/0031) 0180/1570



045718 FT GLENROCK RD
0180/1570 (SR0616 SEG 0210/0031)
FOR SR 0616 AND 3041

EXTRACT DATE: 11/25/2024 ROADWAY MANAGEMENT SYSTEM PAGE NUMBER: 592
PRINT DATE: 11/26/2024 SLD COUNTY/SR - ANNUAL PRINT COUNTY: YORK

DIR: B TOTAL LEN: 8.659 MI. DIST: 08-4 SR: 3041
LEFT MUN: NORTH CODORUS T RIGHT MUN: NORTH CODORUS T

FROM 0616/0210 SH
(CONN)

0180/1468

CEMETERY RD
(T484)

0180/0484
044148 FT

0180/1504 (CONN)

0180/0018 BMS EN 66/3041/0180/0000
044148 FT 2 0 66083 0 00 0233+49
TR.S.BR.COD.
BMSBG 66/3041/0180/0000
5 0180/0000 LENGTH(AH 1570 BK 3179)

040969 FT

040969 FT 2 0 66083 0 00 0201+26
JUNCTION RD
(T536)
5 0170/0000 LENGTH(AH 3179 BK 2219)

LC FOR PANTHER HILL RD
(CONN)
2 0 66083 0 00 0179+07
PANTHER HILL RD
(T444)

0160/0188
038750 FT
0160/0000

038750 FT PANTHER HILL RD
(T444)
5 0160/0000 LENGTH(AH 2219 BK 3610)
LC FOR PANTHER HILL RD
(CONN)
0150/3206 BMS EN 66/3041/0150/3120
0150/3128 2 0 66083 0 00 0174+58
TR.S.BR.COD.
0150/3120 BMSBG 66/3041/0150/3120

EXTRACT DATE: 11/25/2024 ROADWAY MANAGEMENT SYSTEM PAGE NUMBER: 591
PRINT DATE: 11/26/2024 SLD COUNTY/SR - ANNUAL PRINT COUNTY: YORK

DIR: B TOTAL LEN: 8.659 MI. DIST: 08-4 SR: 3041
LEFT MUN: NORTH CODORUS T RIGHT MUN: NORTH CODORUS T

| | | | | |
|------------------------|-----------|----|-----------|--------------------------|
| | 035140 FT | | 035140 FT | 2 0 66083 0 00 0143+41 |
| | | | | SPANGLER RD |
| | | | | (T535) |
| HOFF RD | | | 0150/0000 | LENGTH(AH 3610 BK 2084) |
| (T418) | 0140/1557 | == | | |
| | | | | |
| | | | 0140/0754 | STRICKHOUSER RD |
| | | | | (T417) |
| | 033056 FT | | 0140/0015 | BMS EN 66/3041/0140/0000 |
| | | | 033056 FT | 2 0 66083 0 00 0122+57 |
| | | | | TR.S.BR.COD. |
| | | | 0140/0000 | BMSBG 66/3041/0140/0000 |
| | | | | LENGTH(AH 2084 BK 2077) |
| | | | | |
| | | | 0130/0954 | BRUSH VALLEY RD |
| | | | | (T416) |
| 2 0 66083 0 00 0101+36 | 030979 FT | | 030979 FT | |
| STAUFFER RD | 0130/0000 | == | 0130/0000 | LENGTH(AH 2077 BK 1929) |
| (T420) | | | | |
| | | | | |
| | 029050 FT | | 029050 FT | 2 0 66083 0 00 0082+07 |
| | | | 0120/0000 | LENGTH(AH 1929 BK 3416) |
| | | | | |
| | | | | |
| MYERS RD | 0110/1590 | == | 0110/1523 | BMS EN 66/3041/0110/1515 |
| (TBC) | | | | 2 0 66083 0 00 0063+44 |
| | | | | TR.S.BR.COD. |
| | | | 0110/1515 | BMSBG 66/3041/0110/1515 |
| | | | | |
| | | | | |
| | 025634 FT | | 0110/0011 | BMS EN 66/3041/0110/0000 |
| | | | 025634 FT | 2 0 66083 0 00 0048+08 |
| | | | | NC GREEN VALLEY RD |
| | | | | MILL RACE |

EXTRACT DATE: 11/25/2024 ROADWAY MANAGEMENT SYSTEM PAGE NUMBER: 590
PRINT DATE: 11/26/2024 SLD COUNTY/SR - ANNUAL PRINT COUNTY: YORK

DIR: B TOTAL LEN: 8.659 MI.
LEFT MUN: NORTH CODORUS T

DIST: 08-4 SR: 3041
RIGHT MUN: NORTH CODORUS T

023063 FT

020803 FT

020803 FT

0110/0000 BMSBG 66/3041/0110/0000
LENGTH(AH 3416 BK 2571)
COLD SPRINGS RD
(T419)
0100/2550
BUFFALO VALLEY RD
(T412)
0100/1811
CODORUS LN
(TWP)
0100/0989
023063 FT 2 0 66083 0 00 0023+61
NORTH CODORUS
JEFFERSON B
0100/0000 LENGTH(AH 2571 BK 2260)
BURNS RD
(BORO)
0090/1450
DUKE ST
(BORO)
0090/0850 WALNUT ST
(BORO)
0090/0626 CHESTNUT ST
(BORO)
0090/0404 CHERRY ST
(BORO)
0090/0186
020803 FT 2 0 66083 0 00 0000+00
NC YORK ST
JEFFERSON-BALTIMORE ST
(GOVT)
INTER-BK BERLIN ST
(SR0516 SEG 0194/0133)
0090/0000 LTH AH 002260 BK 000346
020803 FT
7084/0000 LTH AH 000346 BK 001530
INTER-AHD BERLIN ST
(SR0516 SEG 0195/0133)
JEFFERSON-BALTIMORE ST
(GOVT)
0080/1530 SPRUCE ST
(BORO)
0080/1342 TR. CODORUS C
STRUCTURE LENGTH 8 FT
0080/1144 BMSID 66/3041/0080/1144
PINE ST
(BORO)
0080/1070 ORANGE ST
(BORO)
0080/0865

EXTRACT DATE: 11/25/2024 ROADWAY MANAGEMENT SYSTEM PAGE NUMBER: 589
PRINT DATE: 11/26/2024 SLD COUNTY/SR - ANNUAL PRINT COUNTY: YORK

DIR: B TOTAL LEN: 8.659 MI. DIST: 08-4 SR: 3041
LEFT MUN: JEFFERSON B RIGHT MUN: JEFFERSON B

UNNAMED AL
(BORO)
ARCH ST
(BORO)

0080/0643

0080/0204
019273 FT

017254 FT

014891 FT

012208 FT

PARK RD
(SR3051 SEG 0010/0000) 0040/1804

== 0080/0661 EMERSON ST
(BORO)
== 019273 FT 2 0 66009 0 01 0168+40
NC HANOVER ST
SENFT RD
(T400)
== 0080/0000 LENGTH(AH 1530 BK 2019)
-- -- JEFFERSON
0070/0827 CODORUS T
017254 FT 2 0 66009 0 01 0149+12
VALLEY VIEW RD
(T396)
== 0070/0000 LENGTH(AH 2019 BK 2363)

014891 FT 2 0 66009 0 01 0125+49
0060/0000 LENGTH(AH 2363 BK 2683)

== 0050/0249 PENTLAND RD
(T370)
0050/0221 (AAR 832083N) #TRKS 01
0050/0043 BMSBN 66/3041/0050/0005
012208 FT 2 0 66009 0 01 0098+66
CODORUS CREEK
BMSBG 66/3041/0050/0005
0050/0000 LENGTH(AH 2683 BK 2883)

-- -- CODORUS
0040/1825 MANHEIM T

EXTRACT DATE: 11/25/2024 ROADWAY MANAGEMENT SYSTEM PAGE NUMBER: 588
PRINT DATE: 11/26/2024 SLD COUNTY/SR - ANNUAL PRINT COUNTY: YORK

DIR: B TOTAL LEN: 8.659 MI. DIST: 08-4 SR: 3041
LEFT MUN: MANHEIM T RIGHT MUN: MANHEIM T

009325 FT

009325 FT 2 0 66009 0 01 0069+83
PINE TREE RD
(TWP)
5 0040/0000 LENGTH(AH 2883 BK 3629)

005696 FT

005696 FT 2 0 66009 0 00 0056+96
5 0030/0000 LENGTH(AH 3629 BK 3257)

CODORUS STATE PARK RD
(PARK)

0020/0676

002439 FT

002439 FT 2 0 66009 0 00 0024+39
PINE TREE RD
(T316)
5 0020/0000 LENGTH(AH 3257 BK 2439)

0010/1165 SMOKETOWN RD
(SR3074 SEG 0010/0000)

TO 0216/0090 SH
(CONN)

0010/0154
000000 FT

000000 FT 2 0 66009 0 00 0000+00
NC SINSHEIM RD
BLOOMING GROVE RD
(SR0216 SEG 0100/0000)
MFC BEGIN = D
5 0010/0000 LENGTH(AH 2439 BK 0000)

EXTRACT DATE: 11/25/2024 ROADWAY MANAGEMENT SYSTEM PAGE NUMBER: 587
PRINT DATE: 11/26/2024 SLD COUNTY/SR - ANNUAL PRINT COUNTY: YORK

DIR: B TOTAL LEN: .784 MI. DIST: 08-4 SR: 3039
LEFT MUN: MANHEIM T RIGHT MUN: MANHEIM T

004137 FT

004137 FT
INTER-AHD PRIVATE DR
0050/1912 (PRDR)
TOWNSHIP 0314 RT
(T314)
NC MARINA RD
MARINA RD
0050/1457 (T346)

002225 FT

002225 FT 2 0 66120 0 00 0095+32
BLOOMING GROVE RD
(SR0216 SEG 0070/1605)
5 0050/0000 LENGTH(AH 1912 BK 1765)

000460 FT

000460 FT 2 0 66120 0 00 0077+81
BAUMGARDNER RD
(T304)

000000 FT

5 0040/0000 LENGTH(AH 1765 BK 0460)
000000 FT 2 0 66120 0 00 0072+96
NC DUBS CHURCH RD
INTER-BK DUBS CHURCH RD
(TWP)

000000 FT

5 0038/0000 MFC BEGIN = E
000000 FT LENGTH(AH 0460 BK 2336)

000000 FT

7030/0000 LENGTH(AH 2336 BK 2491)

000000 FT

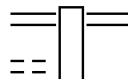
000000 FT LENGTH(AH 2491 BK 2494)

7010/0000 LENGTH(AH 2494 BK 0000)

EXTRACT DATE: 11/25/2024 ROADWAY MANAGEMENT SYSTEM PAGE NUMBER: 586
PRINT DATE: 11/26/2024 SLD COUNTY/SR - ANNUAL PRINT COUNTY: YORK
DIR: B TOTAL LEN: 2.181 MI. DIST: 08-4 SR: 3037
LEFT MUN: MANHEIM T RIGHT MUN: MANHEIM T

PENNDOT STOCKYARD
(GOVT)

011514 FT
0040/2892

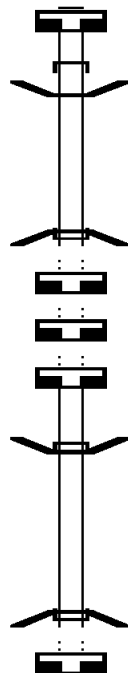


011514 FT BLOOMING GROVE RD
0040/3118 (SR0216 SEG 0090/0000)

DIR: B TOTAL LEN: 2.181 MI. DIST: 08-4 SR: 3037
LEFT MUN: MANHEIM T RIGHT MUN: MANHEIM T

DIR: B TOTAL LEN: .011 MI. DIST: 08-4 SR: 3035
LEFT MUN: MANHEIM T RIGHT MUN: MANHEIM T

000000 FT



000000 FT

LENGTH (AH 0012 BK 3050)

DIR: B TOTAL LEN: 1.841 MI. DIST: 08-4 SR: 3033
LEFT MUN: MANHEIM T RIGHT MUN: MANHEIM T

EXTRACT DATE: 11/25/2024 ROADWAY MANAGEMENT SYSTEM PAGE NUMBER: 582
PRINT DATE: 11/26/2024 SLD COUNTY/SR - ANNUAL PRINT COUNTY: YORK

DIR: B TOTAL LEN: 1.945 MI. DIST: 08-4 SR: 3031
LEFT MUN: CODORUS T RIGHT MUN: CODORUS T

LINEBORO RD 010272 FT
(SR0516 SEG 0060/0000) 0040/3247

010272 FT LINEBORO RD
0040/3247 (SR0516 SEG 0060/0000)
CODORUS
0040/2700 MANHEIM T

007025 FT

007025 FT 2 0 66117 0 00 0070+36
S 0040/0000 LENGTH(AH 3247 BK 2084)

004941 FT

004941 FT 2 0 66117 0 00 0049+63
BRODBECK RD
(T353)

NC GRAVE RUN RD
GRAVE RUN RD
(T354)

S 0030/0000 LENGTH(AH 2084 BK 2444)

002497 FT

002497 FT 2 0 66117 0 00 0024+66
S 0020/0000 LENGTH(AH 2444 BK 2497)

000000 FT

000000 FT 2 0 66117 0 00 0000+00


NC BRODBECK RD
INTER-BK MARYLAND STATE LINE
(STBD)

MFC BEGIN = E
S 0010/0000 LENGTH(AH 2497 BK 0000)

EXTRACT DATE: 11/25/2024 ROADWAY MANAGEMENT SYSTEM PAGE NUMBER: 581
 PRINT DATE: 11/26/2024 SLD COUNTY/SR - ANNUAL PRINT COUNTY: YORK
 DIR: B TOTAL LEN: 1.319 MI. DIST: 08-4 SR: 3029
 LEFT MUN: SPRINGETTSBURY T RIGHT MUN: SPRINGETTSBURY T

006963 FT

006480 FT



006963 FT LOUCKS RD
 (SR0030 SEG 0351/1661)
 (SR0030 SEG 0350/1760)
 0040/0483
 0040/0044 BMS EN 66/3029/0040/0000
 006480 FT 2 0 66106 0 00 0018+20
 MILL CREEK
 BMSBG 66/3029/0040/0000
 SPRINGETTSBURY

DIST: 08-4 SR: 3029
RIGHT MUN: SPRINGGETTSBURY T

EXTRACT DATE: 11/25/2024 ROADWAY MANAGEMENT SYSTEM PAGE NUMBER: 579
PRINT DATE: 11/26/2024 SLD COUNTY/SR - ANNUAL PRINT COUNTY: YORK

DIR: B TOTAL LEN: .136 MI. DIST: 08-4 SR: 3027
LEFT MUN: SPRING GARDEN T RIGHT MUN: SPRING GARDEN T

BEECH AL
(TWP)

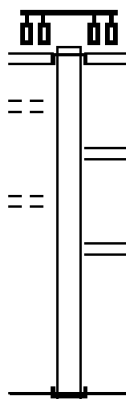
ELMWOOD BL
(TWP)

000719 FT

0010/0409

0010/0100

000000 FT



000719 FT
INTER-AHD

BELMONT ST
(TWP)
MARKET ST
(SR0462 SEG 0100/2172)
(SR0462 SEG 0101/2198)

0010/0719

RAMP S RD
(SR8013 SEG 0260/0392)

0010/0127

RAMP T RD
(SR8013 SEG 0250/0000)
1 0 00128 4 00 0000+00

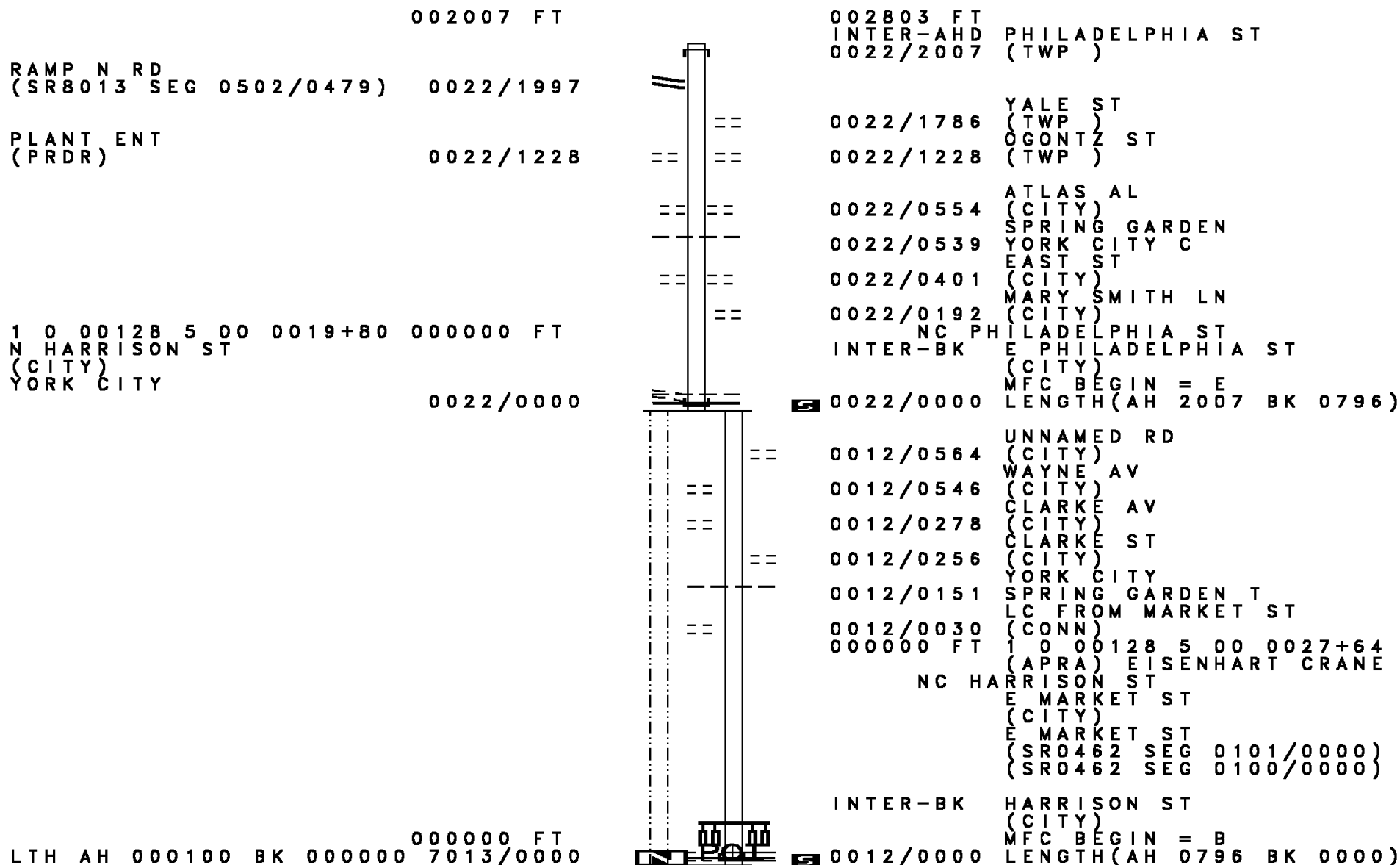
NC BE
INTER-BK

ELMONT ST
BELMONT ST
(TWP)
MFC BEGIN = C

5 0010/0000 LENGTH(AH 0719 BK 0000)

EXTRACT DATE: 11/25/2024 ROADWAY MANAGEMENT SYSTEM PAGE NUMBER: 578
PRINT DATE: 11/26/2024 SLD COUNTY/SR - ANNUAL PRINT COUNTY: YORK

DIR: N TOTAL LEN: .531 MI. DIST: 08-4 SR: 3025
LEFT MUN: SPRING GARDEN T RIGHT MUN: SPRING GARDEN T



EXTRACT DATE: 11/25/2024 ROADWAY MANAGEMENT SYSTEM PAGE NUMBER: 577
PRINT DATE: 11/26/2024 SLD COUNTY/SR - ANNUAL PRINT COUNTY: YORK

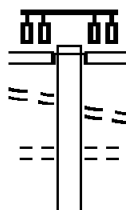
DIR: B TOTAL LEN: 1.635 MI. DIST: 08-4 SR: 3023
LEFT MUN: SPRING GARDEN T RIGHT MUN: SPRING GARDEN T

SUNBEAM AL
(TWP)

008633 FT

0040/0773

007693 FT



008633 FT
INTER-AHD

HILL ST
(T330)
MOUNT ROSE AV
(SR0124 SEG 0010/2792)

0040/0940

SUNBEAM AL
(TWP)
JACKSON ST
(TWP)

0040/0539
007693 FT 2 0 66145 0 01 0069+44
NC HILL ST

EXTRACT DATE: 11/25/2024 ROADWAY MANAGEMENT SYSTEM PAGE NUMBER: 576
PRINT DATE: 11/26/2024 SLD COUNTY/SR - ANNUAL PRINT COUNTY: YORK

DIR: B TOTAL LEN: 1.635 MI. DIST: 08-4 SR: 3023
LEFT MUN: SPRING GARDEN T RIGHT MUN: SPRING GARDEN T

| | | | | | |
|-------------------------------------------------|-------------------------------------|-----|-----|-------------|--------------------------------------------------------------------------------|
| HILL ST (TWP) | 0040/0000 | == | == | 5 0040/0000 | SPRINGGETTSBURY AV (T345) LENGTH(AH 0940 BK 3470) SUNSET AL (TWP) |
| SPRINGDALE AV (T343) OGONTZ ST (T332) | 0030/2842 | == | == | 0030/3092 | |
| | | == | == | 0030/2842 | OGONTZ ST (T332) |
| GRANDVIEW RD (T331) SOUTHERN RD (TWP) | 0030/0678 0030/0366 004223 FT | == | == | 0030/0678 | GRANDVIEW RD (T331) |
| | | == | == | 0030/0366 | SOUTHERN RD (TWP) |
| | | | | 004223 FT | 2 0 66145 0 01 0041+95 GLENDALE RD (TWP) |
| | | | | 5 0030/0000 | LENGTH(AH 3470 BK 3398) RUXTON RD (TWP) |
| | | | | 0020/3056 | VALLEY VIEW RD (TWP) |
| | | | | 0020/2720 | |
| MIDLAND AV (TWP) | 0020/1778 | == | == | 0020/1741 | SPRING GARDEN YORK T |
| | | | | 0020/1456 | QUEENSWOOD DR (TWP) |
| LANCASTER AV (TWP) | 0020/0997 | POE | POE | 0020/0997 | (APRA) FINK'S MALL ENTR (PRDR) |
| RAMP A RD (SR8039 SEG 0010/0000) | 000825 FT 0010/0825 000000 FT | == | == | 000825 FT | 2 0 66145 0 01 0009+00 |
| | | | | 5 0020/0000 | LENGTH(AH 3398 BK 0825) |
| SPRINGWOOD RD (SR2002 SEG 0012/0000) | 0010/0000 | == | == | 000000 FT | 2 0 66145 0 00 0000+00 |
| | | | | INTER-BK | LLYWOOD DR SPRINGWOOD RD (SR2002 SEG 0012/0000) MFC BEGIN = C |
| | | | | 5 0010/0000 | LENGTH(AH 0825 BK 0000) |

EXTRACT DATE: 11/25/2024 ROADWAY MANAGEMENT SYSTEM PAGE NUMBER: 575
PRINT DATE: 11/26/2024 SLD COUNTY/SR - ANNUAL PRINT COUNTY: YORK

DIR: B TOTAL LEN: 1.110 MI. DIST: 08-4 SR: 3022
LEFT MUN: SHREWSBURY B RIGHT MUN: SHREWSBURY B

| | | | |
|----------------------------------------|--|--------------------------------------------------------------------------|--------------------------------------------------------------------------------------------------------------|
| 005861 FT | | 005861 FT MAIN ST 0020/2950 (SR3001 SEG 0110/0000) | |
| | | 0020/1745 ASBURY LN NC VALLEY RD (TWP) 0020/1220 SHREWSBURY T | |
| 002911 FT | | 002911 FT 2 0 66160 0 00 0029+10 0020/0000 LENGTH(AH 2950 BK 2911) | |
| | | 0010/1424 CALHOUN RD (T440) | |
| | | 0010/0665 BMSID 66/3022/0010/0646 2 0 66160 0 00 0006+41 TROUT RUN | |
| | | 0010/0646 BMSBG 66/3022/0010/0646 | |
| FRITZ RD (T434) | | | 0010/0170 TROUT RUN STRUCTURE LENGTH 10 FT BMSID 66/3022/0010/0170 000000 FT 2 0 66160 0 00 0000+00 |
| 0010/0328 | | | CLEARVIEW DR (SR3006 SEG 0060/0000) |
| 000000 FT | | | NC TO AD VALLEY RD MFC BEGIN = E |
| CLEARVIEW DR (SR3006 SEG 0060/0000) | | | 0010/0000 LENGTH(AH 2911 BK 0000) |

EXTRACT DATE: 11/25/2024 ROADWAY MANAGEMENT SYSTEM PAGE NUMBER: 574
PRINT DATE: 11/26/2024 SLD COUNTY/SR - ANNUAL PRINT COUNTY: YORK

DIR: B TOTAL LEN: 1.016 MI. DIST: 08-4 SR: 3021
LEFT MUN: NORTH CODORUS T RIGHT MUN: NORTH CODORUS T

005367 FT

005367 FT INDIAN ROCK DAM RD
0050/2981 (SR3042 SEG 0150/1968)

002386 FT

002386 FT 2 0 66207 0 00 0074+82
0050/0000 LENGTH(AH 2981 BK 2386)

000000 FT

000000 FT 2 0 66207 0 00 0050+88
MESSERSMITH RD
(T501)

NC AR
INTER-BK NOLD RD
MESSERSMITH RD
(T501)

000000 FT

0040/0000 LENGTH(AH 2386 BK 1882)

000000 FT

000000 FT
7030/0000 LENGTH(AH 1882 BK 2076)

000000 FT

000000 FT
7020/0000 LTH AH 002076 BK 000100

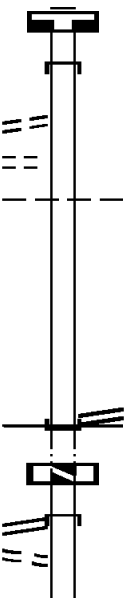
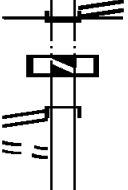
000000 FT

000000 FT
7014/0000 LTH AH 000100 BK 001128

000000 FT
7010/0000 LENGTH(AH 1128 BK 0000)

EXTRACT DATE: 11/25/2024 ROADWAY MANAGEMENT SYSTEM PAGE NUMBER: 573
PRINT DATE: 11/26/2024 SLD COUNTY/SR - ANNUAL PRINT COUNTY: YORK

DIR: B TOTAL LEN: 5.440 MI. DIST: 08-4 SR: 3020
LEFT MUN: SPRINGFIELD T RIGHT MUN: SPRINGFIELD T

| | | | |
|--------------------------------------------------------------------|------------------------|--------------------------------------------------------------------------------------|------------------------------------------------------------------------------------------------------------------------------------------------|
| | 028723 FT |  | 028723 FT 7122/0000 LENGTH(AH 1288 BK 1756) INTER-AHD CUL-DE SAC 0120/1756 (PARK) |
| CREEKWOOD DR (TWP) BRANCH RD (TWP) | 0120/1720 0120/1303 | | |
| | 026967 FT | | 0120/1136 SPRINGFIELD JACOBUS B |
| | 026967 FT | | 026967 FT 2 0 66139 0 00 0027+53 HESS FARM RD (SR2068 SEG 0010/1265) INTER-BK CHURCH ST (SR2068 SEG 0010/1265) MFC BEGIN = E |
| CHURCH ST (SR2068 SEG 0010/1196) FROM 2068/0010 SH (CONN) | 0110/2752 0110/2643 |  | 0120/0000 LTH AH 001756 BK 000100 026967 FT 7114/0000 LTH AH 000100 BK 002752 INTER-AHD CHURCH ST 0110/2752 (SR2068 SEG 0010/1196) |

EXTRACT DATE: 11/25/2024 ROADWAY MANAGEMENT SYSTEM PAGE NUMBER: 572
PRINT DATE: 11/26/2024 SLD COUNTY/SR - ANNUAL PRINT COUNTY: YORK

DIR: B TOTAL LEN: 5.440 MI. DIST: 08-4 SR: 3020
LEFT MUN: JACOBUS B RIGHT MUN: JACOBUS B

MEADOW ST
(BORO)
UNNAMED AL
(BORO)

0110/1318

0110/1039

024215 FT

UNNAMED AL
(BORO)

0100/1394

MAPLE ST
(BORO)

2 0 66048 0 02 0650+19 022611 FT

PINE ST
(BORO)

0100/0000

WOODLAND DR
(BORO)

0090/1910

2 0 66048 0 02 0620+54 019646 FT

NIXON DR
(T502)

0090/0000

0110/1332 MEADOW ST
(BORO)

024215 FT 2 0 66139 0 00 0000+00
NC YORK RD

MAIN ST
(SR3001 SEG 0250/1044)

0110/0000 LENGTH(AH 2752 BK 1604)

0100/1194 PLEASANT AV
(BORO)
FRANKLIN ST
(BORO)

022611 FT

0100/0000 LENGTH(AH 1604 BK 2965)

0090/2324 JACOBUS
SPRINGFIELD T
LEADER DR
(T514)

0090/0491 CLUB FARM RD
019646 FT (T521)

0090/0000 LENGTH(AH 2965 BK 3146)
0080/3005 BMSBN 66/3020/0080/2987
2 0 66048 0 02 0618+95
TR.E.BR.COD.
0080/2987 BMSBG 66/3020/0080/2987

EXTRACT DATE: 11/25/2024 ROADWAY MANAGEMENT SYSTEM PAGE NUMBER: 571
PRINT DATE: 11/26/2024 SLD COUNTY/SR - ANNUAL PRINT COUNTY: YORK

DIR: B TOTAL LEN: 5.440 MI. DIST: 08-4 SR: 3020
LEFT MUN: SPRINGFIELD T RIGHT MUN: SPRINGFIELD T

| | | | |
|------------------------|-----------|--|----------------------------------|
| | 016500 FT | | 016500 FT 2 0 66048 0 02 0589+08 |
| | | | NC VALLEY RD |
| | | | REYNOLDS MILL RD |
| REYNOLDS MILL RD | | | (SR0214 SEG 0090/0000) |
| (SR3017 SEG 0010/0000) | 0080/0000 | | INTER-BK VALLEY RD |
| | 016500 FT | | (SR0214 SEG 0090/0000) |
| | | | LTH AH 003146 BK 000100 |
| | | | 0080/0000 |
| | | | 016500 FT |
| | | | 7074/0000 |
| | | | INTER-AHD VALLEY RD |
| | | | (SR0214 SEG 0080/0000) |
| | | | VALLEY RD |
| | | | 0070/2308 |
| | | | (SR0214 SEG 0080/0000) |
| | | | TRIB SOUTH BR. CODORUS |
| | | | STRUCTURE LENGTH 13 FT |
| | | | 0070/2020 |
| | | | BMSID 66/3020/0070/2020 |
| | | | 0070/1606 |
| | | | MFC BEGIN = D |
| | | | |
| RANCH RD | 0070/0119 | | 0070/0076 |
| (T505) | 014192 FT | | 014192 FT |
| | | | BMSID 66/3020/0070/0000 |
| | | | 2 0 66048 0 02 0536+34 |
| | | | S. BR. CODORUS |
| | | | BMSBG 66/3020/0070/0000 |
| | | | SPRINGFIELD |
| | | | NORTH CODORUS T |
| | | | 0070/0000 |
| | | | LENGTH(AH 2308 BK 2042) |
| | | | 0060/1776 |
| | | | (AAR 535036M)#TRKS 01 |
| | | | |
| | | | T. S. BR. CODOR |
| | | | STRUCTURE LENGTH 9 FT |
| | | | 0060/1385 |
| | | | BMSID 66/3020/0060/1350 |
| | | | |
| | 012150 FT | | 012150 FT 2 0 66048 0 02 0516+14 |
| | | | 0060/0000 |
| | | | LENGTH(AH 2042 BK 2095) |
| | | | |
| | 010055 FT | | 010055 FT 2 0 66048 0 02 0495+21 |

EXTRACT DATE: 11/25/2024 ROADWAY MANAGEMENT SYSTEM PAGE NUMBER: 570
PRINT DATE: 11/26/2024 SLD COUNTY/SR - ANNUAL PRINT COUNTY: YORK

DIR: B TOTAL LEN: 5.440 MI. DIST: 08-4 SR: 3020
LEFT MUN: NORTH CODORUS T RIGHT MUN: NORTH CODORUS T

GROVE LN
(PRDR)

0040/1544

==

5 0050/0000 LENGTH(AH 2095 BK 2117)

007938 FT

007938 FT 2 0 66048 0 02 0474+04

ROHRBAUGH RD
(T445)

==

5 0040/0000 LENGTH(AH 2117 BK 1981)

005957 FT

005957 FT 2 0 66048 0 02 0454+23

GROTHEY RD
(T497)

==

5 0030/0000 LENGTH(AH 1981 BK 3751)

KEISER LANE
(PRDR)

0020/3269

==

002206 FT

0020/0238 MFC BEGIN = E
002206 FT 2 0 66048 0 02 0416+72

WOODCLIFF CR
(T517)

==

5 0020/0000 LENGTH(AH 3751 BK 2206)

MESSERSMITH RD
(TBC)

0010/0345
000000 FT

==

000000 FT 2 0 66048 0 02 0394+66

SEVEN VALLEYS RD
(SR0616 SEG 0250/2682)

NC GLATFELTERS STATION RD

SEVEN VALLEYS RD
(SR0616 SEG 0250/2682) 0010/0000

==

5 0010/0000 LENGTH(AH 2206 BK 0000)

EXTRACT DATE: 11/25/2024 ROADWAY MANAGEMENT SYSTEM PAGE NUMBER: 569
PRINT DATE: 11/26/2024 SLD COUNTY/SR - ANNUAL PRINT COUNTY: YORK

DIR: B TOTAL LEN: 3.251 MI. DIST: 08-4 SR: 3019
LEFT MUN: YORK T RIGHT MUN: YORK T

017163 FT

017163 FT DAYS MILL RD
0080/1894 (SR3042 SEG 0190/1223)

015269 FT

0080/0067 BMS EN 66/3019/0080/0000
YORK
0080/0034 NORTH CODORUS T
015269 FT 2 0 66195 0 00 0169+39
S.B. CODORUS
BMSBG 66/3019/0080/0000
5 0080/0000 LENGTH(AH 1894 BK 3262)
TWIN ARCH RD
0070/3120 (T502)

HEINDEL RD
(T500)

0070/1808

2 0 66195 0 00 0135+54 012007 FT
MESSERSMITH RD
(T501) 0070/0000

012007 FT
5 0070/0000 LENGTH(AH 3262 BK 3213)

EXTRACT DATE: 11/25/2024 ROADWAY MANAGEMENT SYSTEM PAGE NUMBER: 568
PRINT DATE: 11/26/2024 SLD COUNTY/SR - ANNUAL PRINT COUNTY: YORK

DIR: B TOTAL LEN: 3.251 MI. DIST: 08-4 SR: 3019
LEFT MUN: NORTH CODORUS T RIGHT MUN: NORTH CODORUS T

ALDINGER RD
(T500)

0060/2497 ==

008794 FT

008794 FT 2 0 66195 0 00 0103+69
5 0060/0000 LENGTH(AH 3213 BK 1927)

006867 FT

006867 FT 2 0 66195 0 00 0084+42
5 0050/0000 LENGTH(AH 1927 BK 2495)

2 0 66195 0 00 0059+47 004372 FT
ALDINGER RD
(T506) 0040/0000

004372 FT

5 0040/0000 LENGTH(AH 2495 BK 1856)

002516 FT

002516 FT 2 0 66195 0 00 0040+91
5 0030/0000 LENGTH(AH 1856 BK 2516)

TIMBER CT
(TWP)

0020/0272 ==

2 0 66195 0 00 0015+75 000000 FT
MESSERSMITH RD
(TWP) 0020/0000
000000 FT

NC TUNNEL HILL RD
INTER-BK MESSERSMITH RD
000000 FT (TBC)

5 0020/0000 MFC BEGIN = E
000000 FT LENGTH(AH 2516 BK 1575)
7010/0000 LENGTH(AH 1575 BK 0000)

EXTRACT DATE: 11/25/2024 ROADWAY MANAGEMENT SYSTEM PAGE NUMBER: 567
PRINT DATE: 11/26/2024 SLD COUNTY/SR - ANNUAL PRINT COUNTY: YORK

DIR: B TOTAL LEN: 4.067 MI. DIST: 08-4 SR: 3018
LEFT MUN: SPRINGFIELD T RIGHT MUN: SPRINGFIELD T

| | | |
|----------------------------------|--|---------------------------------------------------------------------------------------------------------------|
| 021472 FT | | 021472 FT GLEN ROCK RD 0120/2233 (SR0216 SEG 0410/0000) |
| 019239 FT | | 019239 FT 2 0 66010 0 05 0620+28 S 0120/0000 LENGTH(AH 2233 BK 1571) |
| 017668 FT | | 017668 FT 2 0 66010 0 05 0604+80 SPRINGFIELD RD (T399) S 0110/0000 LENGTH(AH 1571 BK 0945) |
| 016723 FT | | 016723 FT 2 0 66010 0 05 0595+13 LARUE RD (SR3016 SEG 0050/0601) S 0100/0000 LENGTH(AH 0945 BK 1877) |
| 014846 FT | | 014846 FT 2 0 66083 0 01 0395+23 S 0090/0000 LENGTH(AH 1877 BK 2558) |
| 012288 FT | | 012288 FT 2 0 66083 0 01 0369+65 SEITZVILLE RD (T525) S 0080/0000 LENGTH(AH 2558 BK 2242) |
| SMELTZER RD (T525) | | |
| 0080/0000 | | |
| 2 0 66083 0 01 0347+23 010046 FT | | 010046 FT |

EXTRACT DATE: 11/25/2024 ROADWAY MANAGEMENT SYSTEM PAGE NUMBER: 566
PRINT DATE: 11/26/2024 SLD COUNTY/SR - ANNUAL PRINT COUNTY: YORK

DIR: B TOTAL LEN: 4.067 MI. DIST: 08-4 SR: 3018
LEFT MUN: SPRINGFIELD T RIGHT MUN: SPRINGFIELD T

| | | | |
|---------------------------------------------------------------|------------------------|----|----------------------------------------------------------------------------------------------------------------------------------------------------|
| WHITE CHURCH RD (T512) | 0070/0000 | == | 0070/0000 LENGTH(AH 2242 BK 2633) |
| | | | |
| 2 0 66083 0 01 0320+90 007413 FT FISHEL CREEK RD (T510) | 0060/0000 | == | 007413 FT 0060/0000 LENGTH(AH 2633 BK 2126) |
| | | | |
| | 005287 FT | | 005287 FT 2 0 66083 0 01 0300+09 0050/0000 LENGTH(AH 2126 BK 2356) |
| | | | |
| | 002931 FT | | 002931 FT 2 0 66083 0 01 0276+30 NC YELLOW CHURCH RD SPRINGFIELD SEVEN VALLEYS B |
| | | -- | 0040/0000 LENGTH(AH 2356 BK 2512) |
| | | == | 0030/1695 PUMP HOUSE LN (PRDR) |
| | | | |
| EAST ST (BORO) | 0030/0108 000419 FT | == | 000419 FT 2 0 66083 0 01 0250+96 MAPLE ST (BORO) |
| | 000000 FT | == | 0030/0000 LENGTH(AH 2512 BK 0419) 000000 FT 1 0 00715 7 00 0004+49 NC MAIN ST INTER-BK MAIN ST (SR0214 SEG 0030/0000) MFC BEGIN = D |
| CHURCH ST (SR0214 SEG 0030/0000) | 0010/0000 | == | 0010/0000 LENGTH(AH 0419 BK 0000) |

EXTRACT DATE: 11/25/2024 ROADWAY MANAGEMENT SYSTEM PAGE NUMBER: 565
PRINT DATE: 11/26/2024 SLD COUNTY/SR - ANNUAL PRINT COUNTY: YORK

DIR: B TOTAL LEN: 3.894 MI. DIST: 08-4 SR: 3017
LEFT MUN: YORK T RIGHT MUN: YORK T

| | | | | |
|------------------------|-----------|--|-----------|--------------------------|
| | 020562 FT | | 020562 FT | GEORGE ST |
| | | | 0080/2049 | (SR3001 SEG 0310/0992) |
| | | | | |
| | | | 0080/1075 | SOUTHERN HILLS RD |
| EDGEWOOD LN | | | | (TWP) |
| (TWP) | 0080/0875 | | | |
| OAK KNOLL LN | | | | |
| (TWP) | 0080/0484 | | | |
| | 018513 FT | | 018513 FT | 2 0 66049 0 01 0304+65 |
| | | | | WHISPERING PINES RD |
| | | | | (TWP) |
| | | | 0080/0000 | LENGTH(AH 2049 BK 3435) |
| | | | | |
| | | | 0070/1928 | SHENANDOAH DR |
| KRESTA DR | | | | (TWP) |
| (TWP) | 0070/1640 | | | |
| | | | | |
| 2 0 66049 0 01 0270+00 | 015078 FT | | 015078 FT | |
| OVERLOOK DR | | | | |
| (TWP) | 0070/0000 | | 0070/0000 | LENGTH(AH 3435 BK 1921) |
| | | | | |
| | 013157 FT | | 013157 FT | 2 0 66049 0 01 0250+79 |
| | | | 0060/0000 | LENGTH(AH 1921 BK 2777) |
| | | | | |
| | | | | |
| | | | 0050/0935 | WATER ST |
| CROLL SCHOOL RD | 0050/1480 | | | (TWP) |
| (TWP) | | | | |
| | | | 0050/0147 | BMS EN 66/3017/0050/0000 |
| | 010380 FT | | 010380 FT | 2 0 66049 0 01 0223+02 |
| | | | | E. BR. CODORUS |
| | | | | BMSBG 66/3017/0050/0000 |
| | | | | YORK |
| | | | | SPRINGFIELD T |

EXTRACT DATE: 11/25/2024 ROADWAY MANAGEMENT SYSTEM PAGE NUMBER: 564
PRINT DATE: 11/26/2024 SLD COUNTY/SR - ANNUAL PRINT COUNTY: YORK

DIR: B TOTAL LEN: 3.894 MI. DIST: 08-4 SR: 3017
LEFT MUN: YORK T RIGHT MUN: YORK T

TWIN ARCH RD
(T504)

0040/2145

008173 FT

2 0 66049 0 00 0165+00 004774 FT
RANCH RD
(T505)

0030/0000

2 0 66049 0 00 0148+00 003053 FT
JACKSON DR
(T683)

0020/0000

000000 FT

VALLEY RD
(SR0214 SEG 0090/0000) 0010/0000

5 0050/0000 LENGTH(AH 2777 BK 2207)

008173 FT 2 0 66049 0 00 0198+99
5 0040/0000 LENGTH(AH 2207 BK 3399)

004774 FT

5 0030/0000 LENGTH(AH 3399 BK 1721)

003053 FT

5 0020/0000 LENGTH(AH 1721 BK 3053)
WALNUT LN
(PRDR)

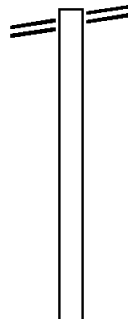
000000 FT 2 0 66049 0 00 0117+47
NC REYNOLDS MILL RD
VALLEY RD

INTER-BK (SR3020 SEG 0080/0000)
REYNOLDS MILL RD
(SR0214 SEG 0090/0000)
MFC BEGIN = D

5 0010/0000 LENGTH(AH 3053 BK 0000)

EXTRACT DATE: 11/25/2024 ROADWAY MANAGEMENT SYSTEM PAGE NUMBER: 563
PRINT DATE: 11/26/2024 SLD COUNTY/SR - ANNUAL PRINT COUNTY: YORK
DIR: B TOTAL LEN: 2.520 MI. DIST: 08-4 SR: 3016
LEFT MUN: SPRINGFIELD T RIGHT MUN: SPRINGFIELD T

YELLOW CHURCH RD 013305 FT
(SR3018 SEG 0100/0000) 0050/0601
012704 FT



013305 FT YELLOW CHURCH RD
0050/0601 (SR3018 SEG 0100/0000)
012704 FT 2 0 66010 0 04 0588+18
5 0050/0000 LENGTH(AH 0601 BK 3237)

EXTRACT DATE: 11/25/2024 ROADWAY MANAGEMENT SYSTEM PAGE NUMBER: 562
PRINT DATE: 11/26/2024 SLD COUNTY/SR - ANNUAL PRINT COUNTY: YORK

DIR: B TOTAL LEN: 2.520 MI. DIST: 08-4 SR: 3016
LEFT MUN: SPRINGFIELD T RIGHT MUN: SPRINGFIELD T

009467 FT

009467 FT 2 0 66010 0 04 0554+97
S 0040/0000 LENGTH(AH 3237 BK 3048)

006419 FT

006419 FT 2 0 66010 0 04 0524+49
S 0030/0000 LENGTH(AH 3048 BK 3054)

003365 FT

003365 FT 2 0 66010 0 04 0493+95
S 0020/0000 LENGTH(AH 3054 BK 3365)

SOUTH RD
(T436)
BOOSE RD
(TWP)

0010/1500

0010/1023

BOOSE RD
(TWP)

0010/0565

000000 FT

0010/0675 SPRINGFIELD RD
(T399)
0010/0603 (AAR 535041J)#TRKS 01
0010/0436 BMS EN 66/3016/0010/0372
SPRINGFIELD
0010/0404 CODORUS T
2 0 66010 0 03 0463+98
S.BR.COD.CK.
0010/0372 BMSBG 66/3016/0010/0372
000000 FT 2 0 66010 0 03 0460+30
NC LA RUE RD
SEVEN VALLEYS RD
(SR0616 SEG 0140/0564)
MFC BEGIN = E
S 0010/0000 LENGTH(AH 3365 BK 0000)

EXTRACT DATE: 11/25/2024 ROADWAY MANAGEMENT SYSTEM PAGE NUMBER: 561
PRINT DATE: 11/26/2024 SLD COUNTY/SR - ANNUAL PRINT COUNTY: YORK
DIR: B TOTAL LEN: 1.028 MI. DIST: 08-4 SR: 3015
LEFT MUN: CODORUS T RIGHT MUN: CODORUS T

STICKS RD 005428 FT
(SR0216 SEG 0290/1822) 0020/2939

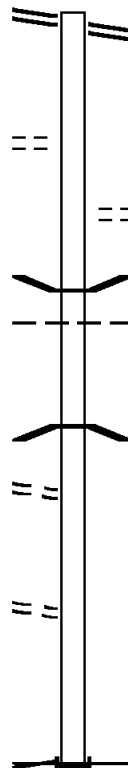
LEANN DR
(PRDR) 0020/1590

002489 FT

HIGH VALLEY LN
(PRDR) 0010/1862

RIDGE RD
(T367) 0010/0540
000000 FT

BONAIR RD
(SR3011 SEG 0080/0000) 0010/0000



005428 FT STICKS RD
0020/2939 (SR0216 SEG 0290/1822)

0020/0961 BORTNER RD
(T308)

```

0020/0037  BMS EN 66/3015/0020/0000
              CODORUS
0020/0016  SHREWSBURY T
002489 FT  2 0 66169 0 00 0025+06
              CENTERVILLE CREEK
              BMSBG 66/3015/0020/0000
0020/0000  LENGTH (AH 2939 BK 2489)

```

```

000000 FT 2 0 66169 0 00 0000+00
INTER-NC F I S S E L S C H U R C H R D
(F S R 3 0 1 1 S E G = 0 0 8 0 / 0 0 0 0 )
M L E N G T H ( A H = 2 4 8 9 B K 0 0 0 0 )
0010/0000

```

EXTRACT DATE: 11/25/2024 ROADWAY MANAGEMENT SYSTEM PAGE NUMBER: 560
PRINT DATE: 11/26/2024 SLD COUNTY/SR - ANNUAL PRINT COUNTY: YORK

DIR: B TOTAL LEN: 3.928 MI. DIST: 08-4 SR: 3014
LEFT MUN: CODORUS T RIGHT MUN: CODORUS T

BRENNEMAN RD
(T419)

020739 FT

020739 FT SEVEN VALLEYS RD
0070/2967 (SR0616 SEG 0120/0000)

017772 FT

017772 FT 2 0 66010 0 03 0430+63
S 0070/0000 LENGTH(AH 2967 BK 2167)

0060/0663

==

015605 FT

015605 FT 2 0 66010 0 03 0408+62
ROSER RD
(T422)
S 0060/0000 LENGTH(AH 2167 BK 3326)

012279 FT

012279 FT 2 0 66010 0 03 0375+36
S 0050/0000 LENGTH(AH 3326 BK 3072)

EXTRACT DATE: 11/25/2024 ROADWAY MANAGEMENT SYSTEM PAGE NUMBER: 559
PRINT DATE: 11/26/2024 SLD COUNTY/SR - ANNUAL PRINT COUNTY: YORK

DIR: B TOTAL LEN: 3.928 MI. DIST: 08-4 SR: 3014
LEFT MUN: CODORUS T RIGHT MUN: CODORUS T

SCHUMAN RD
(T414)

0040/0916 ==

UNKNOWN RD
(TWP)

0040/0253
009207 FT ==

LC FOR UNKNOWN RD
(CONN)

0030/2898 ==

2 0 66010 0 03 0314+99 006242 FT
PARRISH RD
(T408)

0030/0000 ==

003383 FT

000000 FT

0040/0700 SCHUMAN RD
(T414)

009207 FT 2 0 66010 0 03 0344+64
5 0040/0000 LENGTH(AH 3072 BK 2965)

006242 FT

5 0030/0000 LENGTH(AH 2965 BK 2859)

003383 FT 2 0 66010 0 03 0286+40
WAGNER RD
(T369)

5 0020/0000 LENGTH(AH 2859 BK 3383)

000000 FT 2 0 66010 0 03 0252+57
NC KR EBS RD
JEFFERSON RD
(SR0516 SEG 0120/0944)
MFC BEGIN = E

5 0010/0000 LENGTH(AH 3383 BK 0000)

EXTRACT DATE: 11/25/2024 ROADWAY MANAGEMENT SYSTEM PAGE NUMBER: 558
PRINT DATE: 11/26/2024 SLD COUNTY/SR - ANNUAL PRINT COUNTY: YORK

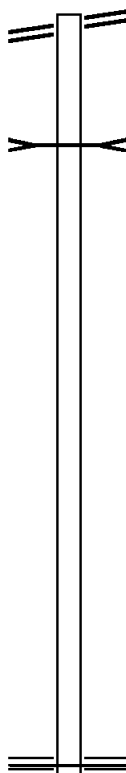
DIR: B TOTAL LEN: 1.342 MI. DIST: 08-4 SR: 3013
LEFT MUN: CODORUS T RIGHT MUN: CODORUS T

STICKS RD 007084 FT
(SR0216 SEG 0260/1243) 0030/2070

005014 FT

002498 FT

000000 FT



007084 FT STICKS RD
0030/2070 (SR0216 SEG 0260/1243)

TRIB OF PIERCEVILLE CR
STRUCTURE LENGTH 9 FT
0030/1125 BMSID 66/3013/0030/1125

005014 FT 2 0 66168 0 00 0050+83
S 0030/0000 LENGTH(AH 2070 BK 2516)

002498 FT 2 0 66168 0 00 0024+98
S 0020/0000 LENGTH(AH 2516 BK 2498)

000000 FT 2 0 66168 0 00 0000+00
NC PIERCEVILLE RD
SR 0851
(SR0851 SEG 0030/0000)
MFC BEGIN = E
S 0010/0000 LENGTH(AH 2498 BK 0000)

EXTRACT DATE: 11/25/2024 ROADWAY MANAGEMENT SYSTEM PAGE NUMBER: 557
PRINT DATE: 11/26/2024 SLD COUNTY/SR - ANNUAL PRINT COUNTY: YORK

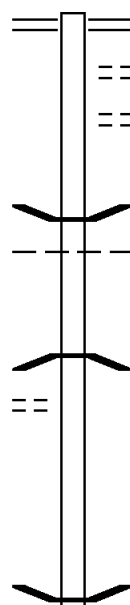
DIR: B TOTAL LEN: 4.612 MI. DIST: 08-4 SR: 3012
LEFT MUN: SHREWSBURY T RIGHT MUN: SHREWSBURY T

ROSER RD
(T422)

024352 FT

022903 FT

0090/2712



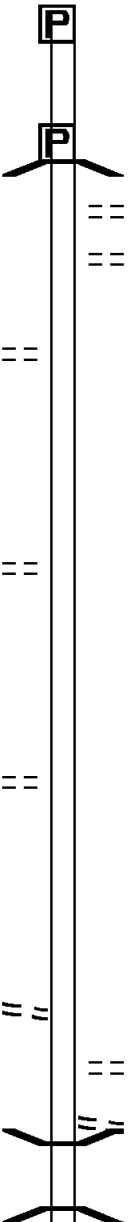
024352 FT SEVEN VALLEYS RD
0100/1449 (SR0616 SEG 0100/0694)
NEDRA CT
0100/1373 (PRDR)
WILDBERRY CT
0100/1286 (PRDR)

0100/0053 BMS EN 66/3012/0100/0000
SHREWSBURY
0100/0027 CODORUS T
022903 FT 20 66122 0 00 0229+66
CENTERVIL CK
BMSBG 66/3012/0100/0000
5 0100/0000 LENGTH(AH 1449 BK 2830)

BMS EN 66/3012/0090/0000

DIR: B TOTAL LEN: 4.612 MI.
LEFT MUN: CODORUS T

DIST: 08-4 SR: 3012
RIGHT MUN: CODORUS T

| | | | |
|----------------------------------------------------------|-----------|-------------------------------------------------------------------------------------|-------------------------------------------------------------------------------------------------------------------------------------------------------------------------------------------------------------|
| | 020073 FT |  | 0090/0050 BRIDGE POSTED (TONS) 020073 FT 2 0 66122 0 00 0201+43 SGL 15 COMB PIERCEV RN BMSBG 66/3012/0090/0000 |
| | | == | 0090/0000 LENGTH(AH 2830 BK 2649) KOPP LN (PRDR) |
| | | == | 0080/2642 NARROW GAUGE RD (T368) |
| WHITNEY LN (PRDR) | 0080/1637 | == | |
| | 017424 FT | | 017424 FT 2 0 66122 0 00 0174+24 0080/0000 LENGTH(AH 2649 BK 2436) |
| SYCAMORE LN (PRDR) | 0070/1819 | == | |
| | 014988 FT | | 014988 FT 2 0 66122 0 00 0149+88 0070/0000 LENGTH(AH 2436 BK 2461) |
| SHADY OAK LN (PRDR) | 0060/2401 | == | |
| | | == | |
| 2 0 66122 0 00 0125+27 012527 FT SCHUMAN RD (T414) | 0060/0000 | == | 012527 FT 0060/0000 LENGTH(AH 2461 BK 2459) MUMMERT RD (T407) MECKLEY RD (T411) BMSEN 66/3012/0050/1633 2 0 66122 0 00 0117+60 PIERCEVILLE RUN 0050/1633 BMSBG 66/3012/0050/1633 |

EXTRACT DATE: 11/25/2024 ROADWAY MANAGEMENT SYSTEM PAGE NUMBER: 555
PRINT DATE: 11/26/2024 SLD COUNTY/SR - ANNUAL PRINT COUNTY: YORK

DIR: B TOTAL LEN: 4.612 MI. DIST: 08-4 SR: 3012
LEFT MUN: CODORUS T RIGHT MUN: CODORUS T

| | | | | | |
|---------------------------|-----------|----|----|--|-----------------------------------|
| | 010068 FT | | | | 010068 FT 2 0 66122 0 00 0100+68 |
| | | | | | 0050/0000 LENGTH(AH 2459 BK 2948) |
| | 007120 FT | | | | 007120 FT 2 0 66122 0 00 0071+20 |
| | | | | | 0040/0000 LENGTH(AH 2948 BK 2183) |
| NAFE SAWMILL RD (T406) | 0030/1638 | == | | | |
| | | | == | | 0030/1497 FOGLE FARM LN (PRDR) |
| MEADOW LN (PRDR) | 0030/0141 | == | == | | 0030/0141 FOREST LN (PRDR) |
| | 004937 FT | | | | 004937 FT 2 0 66122 0 00 0049+37 |
| | | | | | 0030/0000 LENGTH(AH 2183 BK 2538) |
| LAUREL LN (PRDR) | 0020/1090 | == | | | |
| | 002399 FT | | | | 002399 FT 2 0 66122 0 00 0023+99 |
| | | | | | 0020/0000 LENGTH(AH 2538 BK 2399) |
| | | | == | | 0010/2172 RESSLER RD (T409) |
| | 000000 FT | | | | |
| | | | | | 000000 FT 2 0 66122 0 00 0000+00 |
| | | | | | NC RO CKVILLE RD |
| | | | | | JEFFERSON RD |
| | | | | | (SR0516 SEG 0100/0000) |
| | | | | | MFC BEGIN = E |
| | | | | | 0010/0000 LENGTH(AH 2399 BK 0000) |

EXTRACT DATE: 11/25/2024 ROADWAY MANAGEMENT SYSTEM PAGE NUMBER: 554
PRINT DATE: 11/26/2024 SLD COUNTY/SR - ANNUAL PRINT COUNTY: YORK

DIR: B TOTAL LEN: 4.841 MI. DIST: 08-4 SR: 3011
LEFT MUN: SHREWSBURY T RIGHT MUN: SHREWSBURY T

PLEASANT VALLEY RD 025561 FT
(SR0616 SEG 0050/0000) 0100/2414

SUSQUEHANNOCK H.S. DR
(GOVT) 0100/0290
023147 FT

SUSQUEHANNOCK H.S. DR
(GOVT) 0090/2023

SUSQUEHANNOCK H.S. DR
(GOVT) 0090/0415
020841 FT

025561 FT PLEASANT VALLEY RD
0100/2414 (SR0616 SEG 0050/0000)
0100/2243 FOR SR 0616 AND 3011
(CONN)

023147 FT 2 0 66004 0 02 0510+83
S 0100/0000 LENGTH(AH 2414 BK 2306)

020841 FT 2 0 66004 0 02 0486+04
COUNTRY CLUB RD
(T422)

EXTRACT DATE: 11/25/2024 ROADWAY MANAGEMENT SYSTEM PAGE NUMBER: 553
PRINT DATE: 11/26/2024 SLD COUNTY/SR - ANNUAL PRINT COUNTY: YORK

DIR: B TOTAL LEN: 4.841 MI. DIST: 08-4 SR: 3011
LEFT MUN: SHREWSBURY T RIGHT MUN: SHREWSBURY T

SAWANNA CT
(T366)

0080/2481 ==

0090/0000 LENGTH(AH 2306 BK 2667)

018174 FT

FISSELS CHURCH RD
(SR3015 SEG 0010/0000) 0080/0000

018174 FT 2 0 66004 0 02 0460+21
NC FISSELS CHURCH RD
MFC BEGIN = D

0080/0000 LENGTH(AH 2667 BK 2229)

015945 FT

ROBINS RUN CT
(PRDR)

0060/1920 ==

0070/0708 HOLLEY RD
(T365)

015945 FT 2 0 66004 0 02 0436+37
INGHAM RD
(T368)

0070/0000 LENGTH(AH 2229 BK 2978)

012967 FT

0060/1517 APOLLO RD
(T354)

012967 FT 2 0 66004 0 02 0406+80
0060/0000 LENGTH(AH 2978 BK 2398)

SUNNY SLOPE RD
(T353)

0050/0200 ==

0050/0805 SIMMERS HEIGHTS CT
(PRDR)

0050/0023 BMS EN 66/3011/0050/0000
SHREWSBURY

010569 FT

0050/0013 CODORUS T
010569 FT 2 0 66004 0 01 0382+82

EXTRACT DATE: 11/25/2024 ROADWAY MANAGEMENT SYSTEM PAGE NUMBER: 552
PRINT DATE: 11/26/2024 SLD COUNTY/SR - ANNUAL PRINT COUNTY: YORK

DIR: B TOTAL LEN: 4.841 MI. DIST: 08-4 SR: 3011
LEFT MUN: SHREWSBURY T RIGHT MUN: SHREWSBURY T

BONAIR RD
(T353)

0040/3040

CENTERVIL CK
BMSBG 66/3011/0050/0000
LENGTH(AH 2398 BK 3098)

NC BONAIR RD

007471 FT

007471 FT 2 0 66004 0 01 0353+42

BOWSER RD
(SR3004 SEG 0010/0000)
LENGTH(AH 3098 BK 1309)

006162 FT

006162 FT 2 0 66004 0 01 0339+81

BIRTHDAY CLUB RD
(T364)
LENGTH(AH 1309 BK 3485)

002677 FT

002677 FT 2 0 66004 0 01 0304+96
LENGTH(AH 3485 BK 2677)

000000 FT

000000 FT 2 0 66004 0 01 0278+40

NC HI LDEBRAND RD
MIDDLETOWN RD
(SR0851 SEG 0060/0000)
MFC BEGIN = E
LENGTH(AH 2677 BK 0000)

EXTRACT DATE: 11/25/2024 ROADWAY MANAGEMENT SYSTEM PAGE NUMBER: 551
PRINT DATE: 11/26/2024 SLD COUNTY/SR - ANNUAL PRINT COUNTY: YORK
DIR: B TOTAL LEN: .000 MI. DIST: 08-4 SR: 3010
LEFT MUN: CODORUS T RIGHT MUN: CODORUS T

000000 FT

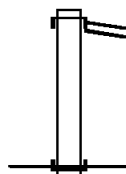


000000 FT
7010/0000 LENGTH(AH 2830 BK 0000)

EXTRACT DATE: 11/25/2024 ROADWAY MANAGEMENT SYSTEM PAGE NUMBER: 550
 PRINT DATE: 11/26/2024 SLD COUNTY/SR - ANNUAL PRINT COUNTY: YORK
 DIR: B TOTAL LEN: .015 MI. DIST: 08-4 SR: 3009
 LEFT MUN: CODORUS T RIGHT MUN: CODORUS T

000079 FT

000000 FT



000079 FT
 INTER-AHD STELTZ RD
 (SR0851 SEG 0070/0000)
 STELTZ RD
 0010/0079 (SR0851 SEG 0070/0000)
 000000 FT 2 0 66167 0 00 0000+00
 NC MI DDLETOWN RD
 INTER-BK MARYLAND STATE LINE
 (STBD)
 MFC BEGIN = D
 0010/0000 LENGTH(AH 0079 BK 0000)

EXTRACT DATE: 11/25/2024 ROADWAY MANAGEMENT SYSTEM PAGE NUMBER: 549
PRINT DATE: 11/26/2024 SLD COUNTY/SR - ANNUAL PRINT COUNTY: YORK
DIR: B TOTAL LEN: 2.752 MI. DIST: 08-4 SR: 3008
LEFT MUN: SPRINGFIELD T RIGHT MUN: SPRINGFIELD T

014528 FT

014528 FT SUSQUEHANNA TR
0060/2077 (SR3001 SEG 0160/1461)

012451 FT

0060/0738 MUMMERT DR
(T426)
012451 FT 2 0 66159 0 00 0124+68
S 0060/0000 LENGTH(AH 2077 BK 1934)

010517 FT

010517 FT 2 0 66159 0 00 0105+17
S 0050/0000 LENGTH(AH 1934 BK 2568)

EXTRACT DATE: 11/25/2024 ROADWAY MANAGEMENT SYSTEM PAGE NUMBER: 548
PRINT DATE: 11/26/2024 SLD COUNTY/SR - ANNUAL PRINT COUNTY: YORK

DIR: B TOTAL LEN: 2.752 MI. DIST: 08-4 SR: 3008
LEFT MUN: SPRINGFIELD T RIGHT MUN: SPRINGFIELD T

2 0 66159 0 00 0079+49 007949 FT
FOUST RD
(T420) 0040/0000

003963 FT

WALNUT ST
(BORO) 0020/0476
001501 FT

CHURCH PL
(BORO) 0010/1404

CHURCH PL
(BORO) 0010/0664

NEW ST
(BORO) 0010/0283
UNNAMED AL
(BORO) 0010/0218
000000 FT

007949 FT

5 0040/0000 LENGTH(AH 2568 BK 3986)
SPRINGFIELD
0030/3402 SHREWSBURY T

0030/2284 HAMETOWN RD
(TWP)

5 0030/0000 003963 FT 2 0 66159 0 00 0039+63
LENGTH(AH 3986 BK 2462)

0020/0859 WOLF ST
(BORO)
SHREWSBURY
GLEN ROCK B
HIGH ST
0020/0476 (BORO)
001501 FT 2 0 66159 0 00 0015+01
CENTER ST
(BORO)
5 0020/0000 LENGTH(AH 2462 BK 1501)

0010/0625 HAYWARD HTS
(BORO)

000000 FT 2 0 66159 0 00 0000+00
NC CHURCH ST
MAIN ST
(SR0216 SEG 0340/0709)
MFC BEGIN = D
5 0010/0000 LENGTH(AH 1501 BK 0000)

EXTRACT DATE: 11/25/2024 ROADWAY MANAGEMENT SYSTEM PAGE NUMBER: 547
PRINT DATE: 11/26/2024 SLD COUNTY/SR - ANNUAL PRINT COUNTY: YORK
DIR: B TOTAL LEN: 1.654 MI. DIST: 08-4 SR: 3007
LEFT MUN: SHREWSBURY B RIGHT MUN: SHREWSBURY B

008732 FT

008732 FT
INTER-AHD

OLD FARM LN
(BORO)
MAIN ST
(SR3001 SEG 0060/0000)



EXTRACT DATE: 11/25/2024 ROADWAY MANAGEMENT SYSTEM PAGE NUMBER: 546
PRINT DATE: 11/26/2024 SLD COUNTY/SR - ANNUAL PRINT COUNTY: YORK

DIR: B TOTAL LEN: 1.654 MI. DIST: 08-4 SR: 3007
LEFT MUN: SHREWSBURY B RIGHT MUN: SHREWSBURY B

STONE ARCH RD
(BORO)

0040/2285

KIRCHNER RD
(T409)

005424 FT
0040/0000

2 0 66073 0 00 0295+74 002534 FT
PLEASANT AV
(BORO)

0030/0000

CHERRY AL
(BORO)
FRANKLIN ST
(BORO)

001074 FT
0010/0475
0010/0275
000000 FT

MAIN ST
(SR3002 SEG 0020/0000) 0010/0000

0040/3308

LUTHER RD
(PRDR)

0040/2878

0040/2267 SHREWSBURY
SHREWSBURY T
0040/1798 MILLER PARK DR
(PRDR)

0040/0027 STRAWBERRY RD
(T423)
005424 FT 2 0 66073 0 00 0325+16
NC NEW FREEDOM RD
S 0040/0000 LENGTH(AH 3308 BK 2890)

0030/1915 SHREWSBURY
NEW FREEDOM B

0030/0458 ST JOHNS WAY
(PRDR)
002534 FT

S 0030/0000 LENGTH(AH 2890 BK 1460)

0020/0731 REEHLING RD
(BORO)

001074 FT 2 0 66073 0 00 0281+14
S 0020/0000 LENGTH(AH 1460 BK 1074)
HIGHLAND AV
(BORO)

0010/0767

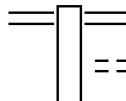
000000 FT 2 0 66073 0 00 0270+40
MAIN ST
(SR3002 SEG 0020/0000)

NC CO NSTITUTION AV
INTER-BK CONSTITUTION AV
(BORO)

S 0010/0000 MFC BEGIN = C
LENGTH(AH 1074 BK 0000)

EXTRACT DATE: 11/25/2024 ROADWAY MANAGEMENT SYSTEM PAGE NUMBER: 545
PRINT DATE: 11/26/2024 SLD COUNTY/SR - ANNUAL PRINT COUNTY: YORK
DIR: B TOTAL LEN: 3.385 MI. DIST: 08-4 SR: 3006
LEFT MUN: SHREWSBURY B RIGHT MUN: SHREWSBURY B

017873 FT



017873 FT MAIN ST
0080/2307 (SR3001 SEG 0080/2484)
SUNSET DR
0080/1977 (BORO)

EXTRACT DATE: 11/25/2024 ROADWAY MANAGEMENT SYSTEM PAGE NUMBER: 544
PRINT DATE: 11/26/2024 SLD COUNTY/SR - ANNUAL PRINT COUNTY: YORK

DIR: B TOTAL LEN: 3.385 MI. DIST: 08-4 SR: 3006
LEFT MUN: SHREWSBURY B RIGHT MUN: SHREWSBURY B

ASCOT DR
(TWP)

0080/0683

==

2 0 66004 0 02 0717+44 015566 FT
CARDIFF RD
(TWP)
CALHOUN RD
(T440)

0080/0000

==

0070/1168

==

013800 FT

2 0 66004 0 02 0674+09 011224 FT
TOAD VALLEY RD
(SR3022 SEG 0010/0000)
GANTZ RD
(T434)

0060/0000

==

0050/3022

==

GLEN VALLEY RD
(T426)

0050/1444

==

008010 FT

==

==

==

==

==

0080/0244 TREE HOLLOW DR
015566 FT (TWP)
SHREWSBURY
SHREWSBURY T
5 0080/0000 LENGTH(AH 2307 BK 1766)

013800 FT 2 0 66004 0 02 0699+85
5 0070/0000 LENGTH(AH 1766 BK 2576)

011224 FT TOAD VALLEY RD
5 0060/0000 (SR3022 SEG 0010/0000)
LENGTH(AH 2576 BK 3214)

008010 FT 2 0 66004 0 02 0641+14
GLEN VALLEY RD
5 0050/0000 (T426)
LENGTH(AH 3214 BK 2607)
LC FOR GLEN VALLEY RD
0040/2494 (CONN)
0040/2346 BMSSEN 66/3006/0040/2318
2 0 66004 0 02 0638+81
TROUT RUN
0040/2318 BMSBG 66/3006/0040/2318

EXTRACT DATE: 11/25/2024 ROADWAY MANAGEMENT SYSTEM PAGE NUMBER: 543
PRINT DATE: 11/26/2024 SLD COUNTY/SR - ANNUAL PRINT COUNTY: YORK

DIR: B TOTAL LEN: 3.385 MI. DIST: 08-4 SR: 3006
LEFT MUN: SHREWSBURY T RIGHT MUN: SHREWSBURY T

SHUE CT
(T393)
2 0 66004 0 02 0615+32 0040/0574
EVERETT RD 005403 FT
(T394) 0040/0000

2 0 66004 0 02 0590+92 002963 FT
BOHR CT 0030/0000
(T395)

RAIL VIEW CT
(TWP) 0010/0881

000000 FT

005403 FT
S 0040/0000 LENGTH(AH 2607 BK 2440)
0030/2376 BMSBN 66/3006/0030/2353
2 0 66004 0 00 0614+47
TROUT RUN
0030/2353 BMSBG 66/3006/0030/2353
RENNOLL RD
0030/2162 (T392)
002963 FT
S 0030/0000 LENGTH(AH 2440 BK 1993)
0020/1119 WALKER RD
(T396)
0020/1016 BMSBN 66/3006/0020/0934
BRIDGE POSTED (TONS)
2 0 66004 0 02 0580+75
SGL 23 COMB 31
0020/0996 BMSBG 66/3006/0020/0934
0020/0122 (AAR 535047A)#TRKS 01
000970 FT 2 0 66004 0 02 0571+50
BALTIMORE ST
(T397)
NC CL EARVIEW DR
S 0020/0000 LENGTH(AH 1993 BK 0970)
0010/0430 BMSBN 66/3006/0010/0289
1 1 02338 0 00 0006+91
S.BR.CODOR.
0010/0352 BMSBG 66/3006/0010/0289
000000 FT 1 1 02338 0 00 0011+50
PLEASANT VALLEY RD
(SR0616 SEG 0070/0000)
NC BA LTIMORE ST
INTER-BK BALTIMORE ST
(SR0616 SEG 0070/0000)
MFC BEGIN = D
S 0010/0000 LENGTH(AH 0970 BK 0000)

EXTRACT DATE: 11/25/2024 ROADWAY MANAGEMENT SYSTEM PAGE NUMBER: 542
PRINT DATE: 11/26/2024 SLD COUNTY/SR - ANNUAL PRINT COUNTY: YORK
DIR: B TOTAL LEN: .000 MI. DIST: 08-4 SR: 3005
LEFT MUN: SHREWSBURY T RIGHT MUN: SHREWSBURY T

000000 FT
000000 FT
000000 FT



000000 FT
7030/0000 LENGTH(AH 3206 BK 2181)
000000 FT
7020/0000 LENGTH(AH 2181 BK 1098)
000000 FT
7010/0000 LENGTH(AH 1098 BK 0000)

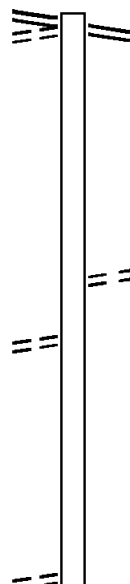
EXTRACT DATE: 11/25/2024 ROADWAY MANAGEMENT SYSTEM PAGE NUMBER: 541
PRINT DATE: 11/26/2024 SLD COUNTY/SR - ANNUAL PRINT COUNTY: YORK

DIR: B TOTAL LEN: 2.710 MI. DIST: 08-4 SR: 3004
LEFT MUN: SHREWSBURY T RIGHT MUN: SHREWSBURY T

STELTZ RD 014311 FT
(SR0851 SEG 0150/0166)
BOUNDARY RD 0060/2658
(T419)

011653 FT
COUNTRY CLUB RD
(T422) 0050/1810

009812 FT
DAUGHERTY RD
(T462) 0040/1920



014311 FT
0060/2658 STELTZ RD
(SR0851 SEG 0150/0166)

011653 FT 2 0 66111 0 01 0117+87
COUNTRY CLUB RD
(T422)
5 0060/0000 LENGTH(AH 2658 BK 1841)

009812 FT 2 0 66111 0 01 0099+55
5 0050/0000 LENGTH(AH 1841 BK 2640)

EXTRACT DATE: 11/25/2024 ROADWAY MANAGEMENT SYSTEM PAGE NUMBER: 540
PRINT DATE: 11/26/2024 SLD COUNTY/SR - ANNUAL PRINT COUNTY: YORK

DIR: B TOTAL LEN: 2.710 MI. DIST: 08-4 SR: 3004
LEFT MUN: SHREWSBURY T RIGHT MUN: SHREWSBURY T

| | | | | |
|----------------------------------|-----------|-----------|-------------------|-------------------|
| 007172 FT | 0040/0010 | BMS | SEN | 66/3004/0040/0000 |
| | 007172 FT | 2 0 | 66111 0 01 | 0073+05 |
| | | | TR. CODORUS | |
| | 0040/0000 | BMSBG | 66/3004/0040/0000 | |
| | | | LENGTH(AH | 2640 BK 1879) |
| 2 0 66111 0 00 0052+69 005293 FT | 005293 FT | | INGHAM RD | |
| BOYER RD | | | (T368) | |
| (T406) | 0030/0000 | 0030/0000 | LENGTH(AH | 1879 BK 3045) |
| | | | | |
| | | | ST JOHNS CT | |
| 002248 FT | 0020/0043 | | (T350) | |
| | 002248 FT | 2 0 | 66111 0 00 | 0022+48 |
| | | | NC HILDERBRAND RD | |
| | 0020/0000 | 0020/0000 | LENGTH(AH | 3045 BK 2248) |
| | | | | |
| | | | SHREWSBURY | |
| | 0010/0128 | | CODORUS T | |
| | 0010/0103 | BMS | SEN | 66/3004/0010/0092 |
| | | 2 0 | 66111 0 00 | 0000+55 |
| | | | CENTERVILLE | |
| 000000 FT | 0010/0092 | BMSBG | 66/3004/0010/0092 | |
| | 000000 FT | 2 0 | 66111 0 00 | 0000+00 |
| | | | HILDERBRAND RD | |
| | | | (SR3011 SEG | 0040/0000) |
| HILDERBRAND RD | | | NC BOWSER ROAD | |
| (SR3011 SEG 0040/0000) | 0010/0000 | | MFC BEGIN = E | |
| | 0010/0000 | 0010/0000 | LENGTH(AH | 2248 BK 0000) |

EXTRACT DATE: 11/25/2024 ROADWAY MANAGEMENT SYSTEM PAGE NUMBER: 539
PRINT DATE: 11/26/2024 SLD COUNTY/SR - ANNUAL PRINT COUNTY: YORK
DIR: B TOTAL LEN: 1.265 MI. DIST: 08-4 SR: 3003
LEFT MUN: SPRING GARDEN T RIGHT MUN: SPRING GARDEN T

GEORGE ST 006678 FT
(SR3001 SEG 0360/0858) 0030/1921

1 0 00892 0 00 0048+88 004757 FT
SHADY DELL RD 0030/0000
(T305)

CHESTNUT LN 0020/0332
(TWP) 002504 FT

VALMERE PATH 0010/1973
(TWP)

000000 FT
MONUMENT RD
(T508)
GEORGE ST
(SR3001 SEG 0330/1311) 0010/0000

006678 FT GEORGE ST
0030/1921 (SR3001 SEG 0360/0858)

004757 FT
NC STARCROSS RD
S 0030/0000 LENGTH(AH 1921 BK 2253)

002504 FT 1 0 00892 0 00 0025+04
SPRING GARDEN
YORK T
S 0020/0000 LENGTH(AH 2253 BK 2504)
WYNTREBROOKE DR
0010/1973 (TWP)

000000 FT 1 0 00892 0 00 0000+00
GEORGE ST
(SR3001 SEG 0330/1311)
NC OLD BALTIMORE PK
MFC BEGIN = E
S 0010/0000 LENGTH(AH 2504 BK 0000)

EXTRACT DATE: 11/25/2024 ROADWAY MANAGEMENT SYSTEM PAGE NUMBER: 538
PRINT DATE: 11/26/2024 SLD COUNTY/SR - ANNUAL PRINT COUNTY: YORK

DIR: B TOTAL LEN: 1.574 MI. DIST: 08-4 SR: 3002
LEFT MUN: SHREWSBURY T RIGHT MUN: SHREWSBURY T

| | | |
|------------------------|-----------|-------------------------|
| 008312 FT | 008312 FT | SUSQUEHANNA TR |
| | | (SR3001 SEG 0030/1819) |
| | 0040/2001 | |
| 006311 FT | 006311 FT | 1 1 02002 0 00 0050+59 |
| | 0040/0000 | LENGTH(AH 2001 BK 2098) |
| ALEXANDER DR | | |
| (PRDR) | 0030/1389 | |
| | | SHREWSBURY |
| AGELICA WY | | NEW FREEDOM B |
| (PRDR) | 0030/0937 | |
| WETHERSFIELD DR | | |
| (BORO) | 0030/0560 | VETERANS DR |
| WETHERSFIELD DR | | (BORO) |
| (BORO) | 0030/0405 | |
| 1 1 02002 0 00 0029+53 | 004213 FT | |
| REEHLING RD | | |
| (BORO) | 0030/0000 | |
| | | 004213 FT |
| | | 0030/0000 |
| | | LENGTH(AH 2098 BK 2953) |
| | | MATTHEWS COURT |

EXTRACT DATE: 11/25/2024 ROADWAY MANAGEMENT SYSTEM PAGE NUMBER: 537
PRINT DATE: 11/26/2024 SLD COUNTY/SR - ANNUAL PRINT COUNTY: YORK

DIR: B TOTAL LEN: 1.574 MI. DIST: 08-4 SR: 3002
LEFT MUN: NEW FREEDOM B RIGHT MUN: NEW FREEDOM B

| | | | | |
|----------------------------------|-----------|-------|-------------------------------------|--|
| UNNAMED AL (BORO) | 0020/0922 | == | 0020/2556 (BORO) | |
| GEORGE ST (BORO) | 0020/0672 | == | HOFFHEINS DR (BORO) | |
| JOHN AL (BORO) | 0020/0347 | == | | |
| | | | OLD KEESEY RD (BORO) | |
| | | | NC CAMPBELL RD FREEDOM AV | |
| | | == | 0020/1173 (BORO) | |
| 1 1 02002 0 00 0000+00 001260 FT | | == | 0020/0027 (BORO) | |
| CONSTITUTION AV | | | 001260 FT | |
| (SR3007 SEG 0010/0000) | 0020/0000 | == | | |
| UNNAMED AL | | | 5 0020/0000 LENGTH(AH 2953 BK 1260) | |
| (BORO) | 0010/1145 | == | | |
| UNNAMED AL | 0010/0937 | == | | |
| (BORO) | | | | |
| UNNAMED AL | | == | 0010/0721 FACTORY AL | |
| (BORO) | 0010/0626 | == | (BORO) | |
| | | | | |
| | | | 0010/0579 BMS EN 66/3002/0010/0565 | |
| | | | 2 0 66073 0 00 0263+58 | |
| | | | BEETREE RUN | |
| | | | 0010/0565 BMSBG 66/3002/0010/0565 | |
| | | | FRONT AV | |
| | | == | 0010/0540 (BORO) | |
| | | | RAILROAD AV | |
| | | == | 0010/0398 (BORO) | |
| | | +++++ | 0010/0338 (AAR 535056Y)#TRKS 02 | |
| FRONT ST (BORO) | 0010/0283 | == | | |
| | | | | |
| | | == | 0010/0242 FRONT ST | |
| | | | (BORO) | |
| | | == | 0010/0076 CHURCH AL | |
| | 000000 FT | | (BORO) | |
| | | | 000000 FT 2 0 66073 0 00 0257+96 | |
| | | | NC MA IN ST | |
| | | | INTER-BK MAIN ST | |
| SECOND ST | | | (SR0851 SEG 0160/0000) | |
| (SR0851 SEG 0160/0000) | 0010/0000 | == | MFC BEGIN = D | |
| | | | 5 0010/0000 LENGTH(AH 1260 BK 0000) | |

EXTRACT DATE: 11/25/2024 ROADWAY MANAGEMENT SYSTEM PAGE NUMBER: 536
PRINT DATE: 11/26/2024 SLD COUNTY/SR - ANNUAL PRINT COUNTY: YORK
DIR: B TOTAL LEN: 15.582 MI. DIST: 08-4 SR: 3001
LEFT MUN: SPRING GARDEN T RIGHT MUN: SPRING GARDEN T

082271 FT
BUSINESS 83 RD
(SR3075 SEG 0055/0000) 0364/0833
081438 FT

STARCROSS RD
(SR3003 SEG 0030/1921) 0360/0858
079612 FT



082271 FT
INTER-AHD GEORGE ST
(SR3075 SEG 0055/0000)
YORK HOSPITAL DR
(PRDR)
0364/0833
081438 FT 0 0 00000 0 00 0000+00
BUSINESS 83 RD
(SR3075 SEG 0050/1647)
MFC BEGIN = B
S 0364/0000 LENGTH(AH 0833 BK 1826)
BUS. 1-83 SB
0360/1490 OP ID 66/3075/0053/0000
0360/1335 BMSSEN 66/3001/0360/1286
1 0 00127 0 00 0874+22
TYLER RUN
0360/1296 BMSBG 66/3001/0360/1286

079612 FT 1 0 00127 0 00 0860+85
TRI-HILL RD
(T314)
S 0360/0000 LENGTH(AH 1826 BK 2528)
GOTWALT AL
(TWP)
0350/2086 BMSSEN 66/3001/0350/1591
0350/1633 0 0 00000 0 00 0000+00
TYLERS RUN
0350/1591 BMSBG 66/3001/0350/1591

0350/0948 DUKE ST
(T312)
SPRING GARDEN

DIST: 08-4 SR: 3001
RIGHT MUN: SPRING GARDEN T

EXTRACT DATE: 11/25/2024 ROADWAY MANAGEMENT SYSTEM PAGE NUMBER: 534
PRINT DATE: 11/26/2024 SLD COUNTY/SR - ANNUAL PRINT COUNTY: YORK

DIR: B TOTAL LEN: 15.582 MI. DIST: 08-4 SR: 3001
LEFT MUN: YORK T RIGHT MUN: YORK T

1 0 00127 0 00 0750+20 068576 FT
INDIAN ROCK DAM RD
(SR0182 SEG 0140/0000) 0320/0000
REYNOLDS MILL RD
(SR3017 SEG 0080/2049) 0310/0992

SOUTHERN HILLS RD 067356 FT
(TWP) 0310/0000

064101 FT

062653 FT

060328 FT

==

00 00

==

==

==

> <

--- --

> <

> <

== ==

0320/0646 ROLLING ACRES DR
(TWP)
068576 FT LEADER HEIGHTS RD
(SR0182 SEG 0140/0000)
0320/0000 LENGTH(AH 3516 BK 1220)
067356 FT 1 0 00127 0 00 0737+84
NC GEORGE ST
0310/0000 LENGTH(AH 1220 BK 3255)
0300/2100 JOPPA RD
(T729)
064101 FT 1 0 00127 0 00 0705+29
0300/0000 LENGTH(AH 3255 BK 1448)
CODORUS CRK.
STRUCTURE LENGTH 16 FT
0290/0900 BMSID 66/3001/0290/0900
YORK
0290/0883 SPRINGFIELD T
062653 FT 1 0 00127 0 00 0690+81
0290/0000 LENGTH(AH 1448 BK 2325)
0280/2325 BMSSEN 66/3001/0280/2210
1 0 00127 0 00 0689+66
LK SPILLWAY
0280/2210 BMSBG 66/3001/0280/2210
060328 FT 1 0 00127 0 00 0667+56
NC SUSQUEHANNA TR
0280/0000 LENGTH(AH 2325 BK 1145)
GREENBRIAR DR
0270/0982 (TWP)
SPRINGFIELD

EXTRACT DATE: 11/25/2024 ROADWAY MANAGEMENT SYSTEM PAGE NUMBER: 533
PRINT DATE: 11/26/2024 SLD COUNTY/SR - ANNUAL PRINT COUNTY: YORK

DIR: B TOTAL LEN: 15.582 MI. DIST: 08-4 SR: 3001
LEFT MUN: SPRINGFIELD T RIGHT MUN: SPRINGFIELD T

GEISELMAN DR
(BORO)

0270/0048
059183 FT

CHURCH ST
(BORO)

0260/0877
057791 FT

SMITH ST
(BORO)

0250/1785

VALLEY RD
(SR3020 SEG 0110/0000)

0250/1044
055542 FT

SCHOOL RD
(T520)

0240/1759

HIDDEN HILL FARM LN
(PRDR)

0240/0606

1 0 00127 0 00 0601+95 053756 FT
BECK RD
(T528)

0240/0000

0270/0952 JACOBUS B

059183 FT 1 0 00127 0 00 0655+89
UNNAMED AL

0270/0000 LENGTH(AH 1145 BK 1392)
CHURCH ST
0260/0892 (SR2068 SEG 0010/0000)

0260/0403 WATER ST
057791 FT (BORO)
1 0 00127 0 00 0641+97
MEADOW ST

0260/0000 LENGTH(AH 1392 BK 2249)
UNNAMED AL
0250/1922 (BORO)

YORK RD
0250/1044 (SR3020 SEG 0110/0000)

055542 FT 1 0 00127 0 00 0619+81
NC MAIN ST

0250/0000 JACOBUS
SPRINGFIELD T
LENGTH(AH 2249 BK 1786)
0240/1759

053756 FT SEMINOLE DR
(BORO)

0240/0000 LENGTH(AH 1786 BK 2344)

0230/1395 CHEYENNE DR
(BORO)

EXTRACT DATE: 11/25/2024 ROADWAY MANAGEMENT SYSTEM PAGE NUMBER: 532
PRINT DATE: 11/26/2024 SLD COUNTY/SR - ANNUAL PRINT COUNTY: YORK

DIR: B TOTAL LEN: 15.582 MI. DIST: 08-4 SR: 3001
LEFT MUN: SPRINGFIELD T RIGHT MUN: SPRINGFIELD T

| | | | | |
|------------------------|-----------|--|--|-----------------------------------|
| | 051412 FT | | | 051412 FT 1 0 00127 0 00 0578+51 |
| | | | | 0230/0000 LENGTH(AH 2344 BK 0856) |
| | 050556 FT | | | 050556 FT 1 0 00127 0 00 0555+63 |
| | | | | NC SU SQUEHANNA TR |
| | | | | NORTH ST |
| | | | | (SR3100 SEG 0002/0000) |
| | | | | INTER-BK MAIN ST |
| | | | | (SR0214 SEG 0138/0000) |
| REYNOLDS MILL RD | | | | 0220/0000 LTH AH 000856 BK 000100 |
| (SR0214 SEG 0138/0000) | 0220/0000 | | | 050556 FT |
| | 050556 FT | | | 7214/0000 LTH AH 000100 BK 001023 |
| | | | | INTER-AHD MAIN ST |
| | | | | (SR0214 SEG 0150/0000) |
| ORE ST | | | | ORE ST |
| (BORO) | | | | (SR0214 SEG 0150/0000) |
| CEMETERY ST | 0200/1023 | | | 0200/1023 LOGANVILLE B |
| (BORO) | 0200/0603 | | | |
| | 049533 FT | | | 049533 FT 1 0 00127 0 00 0524+81 |
| | | | | 0200/0000 LENGTH(AH 1023 BK 3689) |
| PINE AV | | | | |
| (BORO) | 0190/2896 | | | UNKNOWN AL |
| | | | | (BORO) |
| | | | | UNKNOWN AL |
| | | | | (BORO) |
| | | | | UNKNOWN AL |
| | | | | (BORO) |
| | | | | UNKNOWN AL |
| | | | | (BORO) |
| MILL ST | | | | 0190/2086 |
| (T529) | 0190/2008 | | | |
| | | | | |
| | 045844 FT | | | 045844 FT 1 0 00127 0 00 0487+92 |
| | | | | NC MA IN ST |
| | | | | LOGANVILLE |
| | | | | SPRINGFIELD T |
| INNERST LN | | | | 0190/0000 LENGTH(AH 3689 BK 2172) |
| (TWP) | 0180/1805 | | | |

DIR: B TOTAL LEN: 15.582 MI. DIST: 08-4 SR: 3001
LEFT MUN: SPRINGFIELD T RIGHT MUN: SPRINGFIELD T

EXTRACT DATE: 11/25/2024 ROADWAY MANAGEMENT SYSTEM PAGE NUMBER: 530
PRINT DATE: 11/26/2024 SLD COUNTY/SR - ANNUAL PRINT COUNTY: YORK

DIR: B TOTAL LEN: 15.582 MI. DIST: 08-4 SR: 3001
LEFT MUN: SHREWSBURY T RIGHT MUN: SHREWSBURY T

POND DR
(T530)

0140/0740

033524 FT

==

==

0140/1294 THEATRE RD
(T530)

033524 FT 1 0 00127 0 00 0335+61

HAIN RD

(SR2093 SEG 0060/1172)
LENGTH(AH 3224 BK 3477)

5 0140/0000

HAMETOWN RD
(T433)

0130/1818

030047 FT

==

==

030047 FT 1 0 00127 0 00 0300+71

HARVEY CT

(T571)

5 0130/0000 LENGTH(AH 3477 BK 3310)

RESERVOIR RD
(T437)

0120/1625

026737 FT

==

--

026737 FT 1 0 00127 0 00 0267+61

NC SUSQUEHANNA TR

SHREWSBURY

SHREWSBURY B

5 0120/0000 LENGTH(AH 3310 BK 2036)

==

0110/1226 WOODLAND DR
(BORO)

==

0110/0243 GATEWOOD DR
(BORO)

EXTRACT DATE: 11/25/2024 ROADWAY MANAGEMENT SYSTEM PAGE NUMBER: 529
PRINT DATE: 11/26/2024 SLD COUNTY/SR - ANNUAL PRINT COUNTY: YORK

DIR: B TOTAL LEN: 15.582 MI.
LEFT MUN: SHREWSBURY B

DIST: 08-4 SR: 3001
RIGHT MUN: SHREWSBURY B

1 0 00127 0 00 0247+25 024701 FT
VALLEY RD
(SR3022 SEG 0020/2950) 0110/0000

HOLIDAY DR
(BORO) 0100/1334
SUNDANCE LN
(BORO) 0100/0954

022646 FT

021041 FT

CLEARVIEW DR
(SR3006 SEG 0080/2307) 0080/2484

PINE AV
(BORO) 0080/1934

PLAYGROUND AV
(BORO) 0080/1461

018534 FT

024701 FT

5 0110/0000 LENGTH(AH 2036 BK 2055)
WINEBERRY DR
0100/1720 (BORO)

0100/0565 BROOKVIEW LN
022646 FT (BORO)
1 0 00127 0 00 0226+61
PLANK RD
(SR2074 SEG 0010/0000)
5 0100/0000 LENGTH(AH 2055 BK 1605)
NORTHPOINT DR
0090/1146 (BORO)

021041 FT 1 0 00127 0 00 0210+89
CLEARVIEW DR
(BORO)
5 0090/0000 LENGTH(AH 1605 BK 2507)

0080/2268 LOCUST AV
(BORO)

0080/1650 HILLCREST DR
(BORO)

0080/1179 LINDEN AV
(BORO)
0080/0899 WALNUT AV
(BORO)
0080/0758 KREEGER AV
(BORO)
FORREST AV
(SR0851 SEG 0230/0000)

0080/0587 MAPLE AV
(BORO)
0080/0289 1 0 00127 0 00 0185+70
018534 FT RAILROAD AV
(BORO)

5 0080/0000 LENGTH(AH 2507 BK 2002)
RESERVOIR AV
0070/1717 (BORO)

EXTRACT DATE: 11/25/2024 ROADWAY MANAGEMENT SYSTEM PAGE NUMBER: 528
PRINT DATE: 11/26/2024 SLD COUNTY/SR - ANNUAL PRINT COUNTY: YORK

DIR: B TOTAL LEN: 15.582 MI. DIST: 08-4 SR: 3001
LEFT MUN: SHREWSBURY B RIGHT MUN: SHREWSBURY B

| | | | | | |
|------------------------------------------|-----------|-------|-------|-------------|---------------------------------------|
| ALLEY (BORO) | 0070/1535 | == | | | |
| ALLEY (BORO) | 0070/1379 | == | | | |
| | | | == | 0070/1298 | ALLEY (BORO) |
| CHURCH AV (BORO) | 0070/1108 | == | | | |
| | | | == | 0070/1015 | CHURCH AV (BORO) |
| 1 0 00127 0 00 0165+74 016532 FT | | | | 016532 FT | |
| GREENMONT AV (BORO) | 0070/0000 | == | | 5 0070/0000 | LENGTH(AH 2002 BK 3040) |
| CLOVERDALE AV (BORO) | 0060/2150 | == | | | |
| HABELSTON AV (BORO) | 0060/1706 | == | | | |
| | | +++++ | | 0060/1307 | (AAR 866185C)#TRKS 01 |
| | | | == | 0060/1160 | TOLNA RD (BORO) |
| ONION BL (BORO) | 0060/0794 | == | | | |
| | 013492 FT | | == | 0060/0556 | SHEFFER RD (BORO) |
| | | | | 013492 FT | 1 0 00127 0 00 0135+34 |
| | | | | | OLD FARM RD (BORO) |
| NEW FREEDOM RD (SR3007 SEG 0040/3308) | 0060/0000 | == | 00 00 | 5 0060/0000 | LENGTH(AH 3040 BK 2198) |
| | | | == | 0050/1486 | VIRGINIA AV (BORO) |
| | | | | 0050/1245 | SHREWSBURY SHREWSBURY T |
| BOLLINGER DR (PRDR) | 0050/0747 | == | | | |
| | 011294 FT | | == | 0050/0188 | ESSEX CIRCLE DR (BORO) |
| | | | | 011294 FT | 1 0 00127 0 00 0113+37 |
| | | | | 5 0050/0000 | NC MAIN ST LENGTH(AH 2198 BK 1996) |
| STRAWBERRY RD (T423) | 0040/0940 | == | | | |

EXTRACT DATE: 11/25/2024 ROADWAY MANAGEMENT SYSTEM PAGE NUMBER: 527
PRINT DATE: 11/26/2024 SLD COUNTY/SR - ANNUAL PRINT COUNTY: YORK

DIR: B TOTAL LEN: 15.582 MI.
LEFT MUN: SHREWSBURY T

DIST: 08-4 SR: 3001
RIGHT MUN: SHREWSBURY T

| | | | |
|---------------------------------------|-----------|-----------|--------------------------------------------------------------------------------------------------------|
| 009298 FT | | 009298 FT | 1 0 00127 0 00 0093+41 WINDY HILL RD (SR2078 SEG 0010/0000) |
| | | 0040/0000 | LENGTH(AH 1996 BK 2804) |
| CAMPBELL RD (SR3002 SEG 0040/2001) | 0030/1819 | 0030/1819 | |
| 006494 FT | | 006494 FT | 1 0 00127 0 00 0064+94 OAKWOOD RD (T415) |
| | | 0030/0000 | LENGTH(AH 2804 BK 3018) |
| KELLER RD (T427) | 0020/1306 | 0020/1285 | SOUTHWOOD RD (T456) |
| 003476 FT | | 003476 FT | 1 0 00127 0 00 0034+76 |
| | | 0020/0000 | LENGTH(AH 3018 BK 3476) |
| | | 0010/3422 | SWEENEY CT (T438) |
| ADAMS RD (T526) | 0010/1194 | 0010/0915 | STEWARTSTOWN RD (SR2076 SEG 0010/0000) |
| 000000 FT | | 000000 FT | 1 0 00127 0 00 0000+00 NC SUSQUEHANNA TR INTER-BK MARYLAND STATE LINE (STBD) MFC BEGIN = C |
| | | 0010/0000 | LENGTH(AH 3476 BK 0000) |

EXTRACT DATE: 11/25/2024 ROADWAY MANAGEMENT SYSTEM PAGE NUMBER: 526
PRINT DATE: 11/26/2024 SLD COUNTY/SR - ANNUAL PRINT COUNTY: YORK

DIR: B TOTAL LEN: 1.633 MI. DIST: 08-4 SR: 2104
LEFT MUN: PEACH BOTTOM T RIGHT MUN: PEACH BOTTOM T

| | | |
|--------------------|-------|-----------------------------------------------------------------------------------------------------------------------------------------|
| 008621 FT | | 008621 FT (APRA) PEACH BOTTOM ATO INTER-AHD LAY RD (T601) FLINTVILLE RD (TBC) |
| | POI | 0030/2554 |
| 006067 FT | | 006067 FT 2 0 66070 0 00 0215+10 0030/0000 LENGTH(AH 2554 BK 3098) |
| STONE RD (T605) | | |
| 0020/2154 | == | |
| 002969 FT | | 002969 FT 2 0 66070 0 00 0183+89 PIKES PEAK RD (T602) |
| | == == | 0020/0000 LENGTH(AH 3098 BK 2969) |
| | | 0010/1944 BMS EN 66/2104/0010/1908 2 0 66070 0 00 0173+50 TR. MUDDY CK |
| | | 0010/1932 BMSBG 66/2104/0010/1908 |
| 000000 FT | | 000000 FT 2 0 66070 0 00 0154+20 NC LAY RD BROAD ST ET (SR2045 SEG 0030/0000) INTER-BK WATSON RD (T595) MFC BEGIN = D |
| | | 0010/0000 LENGTH(AH 2969 BK 0000) |

EXTRACT DATE: 11/25/2024 ROADWAY MANAGEMENT SYSTEM PAGE NUMBER: 525
PRINT DATE: 11/26/2024 SLD COUNTY/SR - ANNUAL PRINT COUNTY: YORK

DIR: B TOTAL LEN: 2.948 MI. DIST: 08-4 SR: 2103
LEFT MUN: STEWARTSTOWN B RIGHT MUN: STEWARTSTOWN B

CEMETERY AV
(BORO)

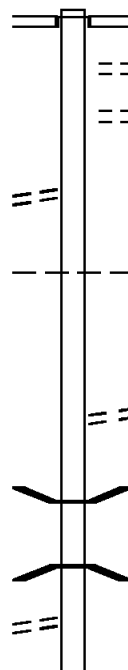
STERLING RD
(T548)

015566 FT

014433 FT

012323 FT

0050/1416



015566 FT
INTER-AHD

0070/1133

0070/0728

0070/0362

014433 FT

0070/0000

0060/0987

012323 FT

0060/0000

0050/1604

0050/1565

MILL ST
(BORO)
HILL ST
(SR0851 SEG 0340/1349)
ALLEY
(BORO)
GEORGE ST
(BORO)
2 0 66119 0 01 0147+75
NC MILL ST
LENGTH(AH 1133 BK 2110)
STEWARTSTOWN
HOPEWELL T
2 0 66119 0 00 0123+23
CHURCH ST
(T547)
LENGTH(AH 2110 BK 2668)
BMSEN 66/2103/0050/1565
2 0 66119 0 00 0111+61
T. DEER CK.
BMSBG 66/2103/0050/1565

EXTRACT DATE: 11/25/2024 ROADWAY MANAGEMENT SYSTEM PAGE NUMBER: 524
PRINT DATE: 11/26/2024 SLD COUNTY/SR - ANNUAL PRINT COUNTY: YORK

DIR: B TOTAL LEN: 2.948 MI. DIST: 08-4 SR: 2103
LEFT MUN: HOPEWELL T RIGHT MUN: HOPEWELL T

2 0 66119 0 00 0096+55 009655 FT
RIDGE MEADOW RD
(T542)
STEWARTSTOWN RD
(T545)

HREBIK RD
(T542)

0050/0000

0040/0940

007494 FT

005169 FT

2 0 66119 0 00 0027+68 002768 FT
OLD FIELD LN
(PRDR)
LC FOR OLD FIELD LN
(CONN)

0020/0000

0010/2645

000000 FT

==

0050/0478
009655 FT

ROSEWOOD DR
(T516)

5 0050/0000 NC STEWARTSTOWN RD
LENGTH(AH 2668 BK 2161)

==

0040/1504
(T518)

WILLOW ST
(T518)

5 0040/0000 007494 FT 2 0 66119 0 00 0074+94
LENGTH(AH 2161 BK 2325)

==

0030/1127
(T549)

ORCHARD RD
(T549)

5 0030/0000 005169 FT 2 0 66119 0 00 0051+69
LENGTH(AH 2325 BK 2401)

002768 FT

5 0020/0000 LENGTH(AH 2401 BK 2768)

==

0010/0904
(T548)

BLEVINS RD
(T548)

000000 FT 2 0 66119 0 00 0000+00

NC RIDGE MEADOW RD
INTER-BK MARYLAND STATE LINE
(STBD)

5 0010/0000 MFC BEGIN = E
LENGTH(AH 2768 BK 0000)

EXTRACT DATE: 11/25/2024 ROADWAY MANAGEMENT SYSTEM PAGE NUMBER: 523
PRINT DATE: 11/26/2024 SLD COUNTY/SR - ANNUAL PRINT COUNTY: YORK
DIR: B TOTAL LEN: .000 MI. DIST: 08-4 SR: 2101
LEFT MUN: HOPEWELL T RIGHT MUN: HOPEWELL T

000000 FT
000000 FT
000000 FT



000000 FT
7030/0000 LENGTH(AH 2011 BK 2747)
000000 FT
7020/0000 LENGTH(AH 2747 BK 2378)
000000 FT
7010/0000 LENGTH(AH 2378 BK 0000)

EXTRACT DATE: 11/25/2024 ROADWAY MANAGEMENT SYSTEM PAGE NUMBER: 522
PRINT DATE: 11/26/2024 SLD COUNTY/SR - ANNUAL PRINT COUNTY: YORK

DIR: B TOTAL LEN: 1.336 MI. DIST: 08-4 SR: 2099
LEFT MUN: HOPEWELL T RIGHT MUN: HOPEWELL T

| | | | |
|------------------------------|-----------|-----|---------------------------------------------------------------------------------------------------------------|
| | 007055 FT | | 007055 FT PLANK RD 0030/2311 (SR2074 SEG 0080/0000) |
| OAKWOOD HEIGHTS DR (PRDR) | 0030/0648 | POI | 0030/0648 (APRA) OAKWOOD HEIGHTS |
| OAKWOOD HEIGHTS DR (PRDR) | 0030/0425 | = | 004744 FT |
| 2 0 66123 0 00 0047+68 | 004744 FT | = | 5 0030/0000 LENGTH(AH 2311 BK 2075) |
| SADLERS CHURCH RD (T541) | 0030/0000 | | |
| | 002669 FT | | 002669 FT 2 0 66123 0 00 0026+69 ORWIG RD (T543) |
| | | = | 5 0020/0000 LENGTH(AH 2075 BK 2669) |
| | 000000 FT | | 000000 FT 2 0 66123 0 00 0000+00 NC SAWMILL RD BRIDGEVIEW RD (SR0851 SEG 0290/0000) MFC BEGIN = E |
| | | | 5 0010/0000 LENGTH(AH 2669 BK 0000) |

EXTRACT DATE: 11/25/2024 ROADWAY MANAGEMENT SYSTEM PAGE NUMBER: 521
PRINT DATE: 11/26/2024 SLD COUNTY/SR - ANNUAL PRINT COUNTY: YORK
DIR: B TOTAL LEN: 1.196 MI. DIST: 08-4 SR: 2097
LEFT MUN: HOPEWELL T RIGHT MUN: HOPEWELL T

PLANK RD

006317 FT

006317 FT PLANK RD

EXTRACT DATE: 11/25/2024 ROADWAY MANAGEMENT SYSTEM PAGE NUMBER: 520
PRINT DATE: 11/26/2024 SLD COUNTY/SR - ANNUAL PRINT COUNTY: YORK

DIR: B TOTAL LEN: 1.196 MI.
LEFT MUN: HOPEWELL T

DIST: 08-4 SR: 2097
RIGHT MUN: HOPEWELL T

(SR2074 SEG 0040/0000) 0030/2348

0030/2348 (SR2074 SEG 0040/0000)

JUNCTION RD
(T441)

0030/1123

0030/1407 WOLFE RD
(T442)

003969 FT

0030/0279 JULI DR
(T439)
003969 FT 2 0 66 166 0 00 0039+63
5 0030/0000 LENGTH(AH 2348 BK 1921)

002048 FT

0020/0832 KNOLL DR
(PRDR)
002048 FT 2 0 66 166 0 00 0020+25

NORTHBROOK LN
(TWP)

0010/1636

0020/0000 OP ID 66/0083/0034/2187
LENGTH(AH 1921 BK 2048)
HOPEWELL
0010/1826 SHREWSBURY T
0010/1790 BMSSEN 66/2097/0010/1781
0 0 0000 0 00 0000+00
TR DEER CREEK
0010/1781 BMSBG 66/2097/0010/1781

CARDINAL DR
(BORO)

0010/0453

0010/1576 SHREWSBURY
SHREWSBURY B
SHREWSBURY SQ
(PRDR)

000000 FT

0010/1253
0010/0146 FROM 0851/0240 SH
(CONN)
000000 FT 2 0 66 166 0 00 0000+00
NC MOUNT AIRY RD
E FORREST AV
(SR0851 SEG 0244/0000)
FORREST AV
(SR0851 SEG 0245/0000)

INTER-BK MOUNT AIRY RD
(TWP)
MFC BEGIN = D
5 0010/0000 LENGTH(AH 2048 BK 0000)

EXTRACT DATE: 11/25/2024 ROADWAY MANAGEMENT SYSTEM PAGE NUMBER: 519
PRINT DATE: 11/26/2024 SLD COUNTY/SR - ANNUAL PRINT COUNTY: YORK

DIR: B TOTAL LEN: 3.883 MI. DIST: 08-4 SR: 2095
LEFT MUN: WINTERSTOWN B RIGHT MUN: WINTERSTOWN B

| | | | | |
|-----------------------------|-----------|--|-----------|------------------------------------------------------------|
| | 020502 FT | | 020502 FT | HILL ST |
| | | | 0080/3546 | (SR0216 SEG 0550/1934) |
| APPLE ST (BORO) | 0080/2083 | | 0080/2083 | APPLE ST (BORO) |
| | | | 0080/0947 | CHERRY ST (BORO) |
| | 016956 FT | | 016956 FT | 2 0 66004 0 04 1045+32 |
| | | | 0080/0000 | WINTERSTOWN NORTH HOPEWELL T LENGTH(AH 3546 BK 1800) |
| MILLERS SCHOOL RD (T699) | 015156 FT | | 015156 FT | 2 0 66004 0 04 1026+27 |
| | 0070/0000 | | 0070/0000 | MILLERS SCHOOL RD (T699) LENGTH(AH 1800 BK 3155) |
| | | | 0060/1140 | BMS EN 66/2095/0060/1105 |
| | | | 0060/1105 | 2 0 66004 0 03 1005+77 |
| BLYMIRE HOLLOW RD (T578) | 0060/0801 | | 0060/0801 | T.E.BR.CODOR BMSBG 66/2095/0060/1105 |
| | 012001 FT | | 0060/0000 | BLYMIRE HOLLOW RD (T578) LENGTH(AH 3155 BK 2597) |

EXTRACT DATE: 11/25/2024 ROADWAY MANAGEMENT SYSTEM PAGE NUMBER: 518
PRINT DATE: 11/26/2024 SLD COUNTY/SR - ANNUAL PRINT COUNTY: YORK

DIR: B TOTAL LEN: 3.883 MI. DIST: 08-4 SR: 2095
LEFT MUN: NORTH HOPEWELL T RIGHT MUN: NORTH HOPEWELL T

| | | | |
|----------------------------------|-----------|-----|-------------------------------------|
| 2 0 66004 0 03 0968+79 009404 FT | | | 009404 FT |
| RIDGE RD | | | |
| (T575) | 0050/0000 | = | 5 0050/0000 LENGTH(AH 2597 BK 1351) |
| | | | |
| 008053 FT | | | 008053 FT 2 0 66004 0 03 0955+28 |
| | | | SHANGRI-LA RD |
| | | = | (T572) |
| | | 5 | 0040/0000 LENGTH(AH 1351 BK 3598) |
| | | | |
| RIDGE RD | | = | |
| (T575) | 0030/0936 | | |
| | | | |
| 2 0 66004 0 03 0919+30 004455 FT | | | 004455 FT |
| REHMEYERS HOLLOW RD | | | |
| (T571) | 0030/0000 | = | 5 0030/0000 LENGTH(AH 3598 BK 1925) |
| | | | (APRA) WINDY BRAE MANOR |
| | | POE | WINDY BRAE MANOR |
| | | | 0020/1165 (PRDR) |
| | | | |
| 002530 FT | | | 002530 FT 2 0 66004 0 03 0900+05 |
| | | | NORTH HOPEWELL |
| | | | HOPEWELL T |
| | | 5 | 0020/0000 LENGTH(AH 1925 BK 2530) |
| | | | |
| | | = | 0010/1601 PRALL LN |
| | | | (PRDR) |
| | | | |
| 000000 FT | | | 000000 FT 2 0 66004 0 03 0874+75 |
| | | | NC MOUNT OLIVET RD |
| | | | PLANK RD |
| | | | (SR2074 SEG 0070/0000) |
| | | | INTER-BK BOWMAN SCHOOL RD |
| | | | (T433) |
| | | | MFC BEGIN = D |
| | | 5 | 0010/0000 LENGTH(AH 2530 BK 0000) |

EXTRACT DATE: 11/25/2024 ROADWAY MANAGEMENT SYSTEM PAGE NUMBER: 517
PRINT DATE: 11/26/2024 SLD COUNTY/SR - ANNUAL PRINT COUNTY: YORK

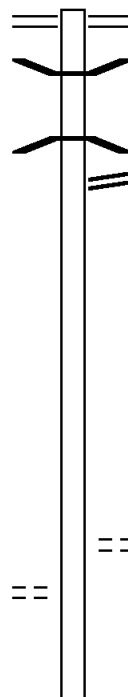
DIR: B TOTAL LEN: 2.865 MI. DIST: 08-4 SR: 2093
LEFT MUN: SHREWSBURY T RIGHT MUN: SHREWSBURY T

015126 FT

013954 FT

010870 FT

0040/2284



015126 FT SUSQUEHANNA TR
0060/1172 (SR3001 SEG 0140/0000)
0060/0524 BMS EN 66/2093/0060/0374
2 0 66165 0 00 0144+03
1-B3 NORTH
0060/0384 BMSBG 66/2093/0060/0374
MT ZION RD
0060/0239 (SR2091 SEG 0010/0000)
013954 FT 2 0 66165 0 00 0140+23
5 0060/0000 LENGTH(AH 1172 BK 3084)

010870 FT 2 0 66165 0 00 0109+04
WHITE OAK RD
(T572)
5 0050/0000 LENGTH(AH 3084 BK 2343)

DIEHL CT
(T572)

EXTRACT DATE: 11/25/2024 ROADWAY MANAGEMENT SYSTEM PAGE NUMBER: 516
PRINT DATE: 11/26/2024 SLD COUNTY/SR - ANNUAL PRINT COUNTY: YORK

DIR: B TOTAL LEN: 2.865 MI. DIST: 08-4 SR: 2093
LEFT MUN: SHREWSBURY T RIGHT MUN: SHREWSBURY T

| | | | |
|----------------------------------|--|-----------|--------------------------|
| 008527 FT | | 0040/0018 | BMS EN 66/2093/0040/0000 |
| | | 008527 FT | 2 0 66165 0 00 0085+61 |
| | | | E. BR. CODORS |
| | | | BMSBG 66/2093/0040/0000 |
| | | | SHREWSBURY |
| | | | NORTH HOPEWELL T |
| | | 0040/0000 | LENGTH(AH 2343 BK 2788) |
| | | | LINE RD |
| | | 0030/2615 | (T442) |
| | | 0030/2122 | BMS EN 66/2093/0030/2103 |
| | | | 2 0 66165 0 00 0078+91 |
| | | | T. E. BR. CODUS |
| | | 0030/2103 | BMSBG 66/2093/0030/2103 |
| 2 0 66165 0 00 0057+39 005739 FT | | 005739 FT | |
| STONEY BROOK RD | | | |
| (T569) | | 0030/0000 | LENGTH(AH 2788 BK 3524) |
| | | | |
| 2 0 66165 0 00 0022+15 002215 FT | | 002215 FT | EBAUGH RD |
| SWEITZER RD | | | (T437) |
| (T437) | | 0020/0000 | LENGTH(AH 3524 BK 2215) |
| | | | NORTH HOPEWELL |
| | | 0010/1812 | HOPEWELL T |
| | | | |
| 000000 FT | | 000000 FT | 2 0 66165 0 00 0000+00 |
| | | | NC HA IN RD |
| | | | PLANK RD |
| | | | (SR2074 SEG 0060/0000) |
| | | | MFC BEGIN = E |
| | | 0010/0000 | LENGTH(AH 2215 BK 0000) |

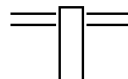
EXTRACT DATE: 11/25/2024 ROADWAY MANAGEMENT SYSTEM PAGE NUMBER: 515
PRINT DATE: 11/26/2024 SLD COUNTY/SR - ANNUAL PRINT COUNTY: YORK

DIR: B TOTAL LEN: 1.922 MI. DIST: 08-4 SR: 2091
LEFT MUN: SPRINGFIELD T RIGHT MUN: SPRINGFIELD T

| | |
|---------------------------------------------------------------------------------|---------------------------------------------------------------------------------------------------------------------|
| 010147 FT | 010147 FT SEAKS RUN RD 0040/2275 (SR0216 SEG 0450/0000) |
| 007872 FT | 007872 FT 2 0 66171 0 00 0025+01 MOUNT ZION RD (T530) NC WO ODLAND RD 0040/0000 LENGTH(AH 2275 BK 2455) |
| | 0030/1637 MEILER RD (T576) |
| | 0030/0624 SMITH LN (PRDR) |
| 005417 FT | 005417 FT 2 0 66171 0 00 0000+00 POTOSI RD (T577) |
| POTOSI RD (SR2072 SEG 0010/3939) 0030/0000 | 0030/0000 LENGTH(AH 2455 BK 2669) |
| 002748 FT | 002748 FT 2 0 66127 0 01 0027+48 SPRINGFIELD SHREWSBURY T 0020/0000 LENGTH(AH 2669 BK 2748) |
| 2 0 66127 0 00 0000+00 000000 FT HAIN RD (SR2093 SEG 0060/0239) 0010/0000 | NC MT ZION RD HAIN RD 000000 FT (SR2093 SEG 0060/0239) MFC BEGIN = E 0010/0000 LENGTH(AH 2748 BK 0000) |

EXTRACT DATE: 11/25/2024 ROADWAY MANAGEMENT SYSTEM PAGE NUMBER: 514
PRINT DATE: 11/26/2024 SLD COUNTY/SR - ANNUAL PRINT COUNTY: YORK
DIR: B TOTAL LEN: 1.635 MI. DIST: 08-4 SR: 2089
LEFT MUN: NORTH HOPEWELL T RIGHT MUN: NORTH HOPEWELL T

DUNKARD VALLEY RD 008631 FT
(SR0214 SEG 0200/0000) 0040/1736



008631 FT HESS FARM RD
0040/1736 (SR0214 SEG 0200/0000)

EXTRACT DATE: 11/25/2024 ROADWAY MANAGEMENT SYSTEM PAGE NUMBER: 513
PRINT DATE: 11/26/2024 SLD COUNTY/SR - ANNUAL PRINT COUNTY: YORK

DIR: B TOTAL LEN: 1.635 MI. DIST: 08-4 SR: 2089
LEFT MUN: NORTH HOPEWELL T RIGHT MUN: NORTH HOPEWELL T

2 0 66004 0 04 1260+63 006895 FT
RIDGE VIEW RD
(SR2070 SEG 0080/0464) 0040/0000

004635 FT

GRAYDON RD
(T689)

002128 FT

0010/1876

000000 FT

SEAKS RUN RD
(SR0216 SEG 0510/0000) 0010/0000

006895 FT

5 0040/0000 LENGTH(AH 1736 BK 2260)

0030/1310 INNERST RD
(T399)

004635 FT 2 0 66004 0 04 1238+08
MYERS SCHOOL RD

5 0030/0000 LENGTH(AH 2260 BK 2507)

T.E.BR.CODOU
STRUCTURE LENGTH 8 FT

0020/2403 BMSID 66/2089/0020/2403

0020/1943 LIST RD
(T694)

0020/1909 BMSSEN 66/2089/0020/1901

2 0 66004 0 04 1231+94

0020/1901 T.CORDORUS
BMSBG 66/2089/0020/1901

5 0020/0000 002128 FT 2 0 66004 0 04 1212+89
LENGTH(AH 2507 BK 2128)

0010/0214 BMSSEN 66/2089/0010/0185

2 0 66004 0 04 1193+29

T.CODORUS

0010/0185 BMSBG 66/2089/0010/0185

000000 FT 2 0 66004 0 04 1191+50

NC SWAMP RD

SEAKS RUN RD

(T690)

INTER-BK SWAMP RD

(SR0216 SEG 0510/0000)

MFC BEGIN = D

5 0010/0000 LENGTH(AH 2128 BK 0000)

EXTRACT DATE: 11/25/2024 ROADWAY MANAGEMENT SYSTEM PAGE NUMBER: 512
PRINT DATE: 11/26/2024 SLD COUNTY/SR - ANNUAL PRINT COUNTY: YORK

DIR: B TOTAL LEN: 3.392 MI. DIST: 08-4 SR: 2087
LEFT MUN: YORK T RIGHT MUN: YORK T

| | | | | |
|------------------------|-----------|--|------------------------|-------------------------|
| | 017911 FT | | 017911 FT | |
| QUEEN ST | | | INTER-AHD | UNKNOWN RD |
| (SR0074 SEG 0550/0000) | 0070/2249 | | (PRDR) | |
| FROM 0074/0550 SH | | | QUEEN ST | |
| (CONN) | | | (SR0074 SEG 0550/0000) | |
| NELL'S RD | | | | |
| (PRDR) | 0070/2205 | | | |
| BLUE RIDGE DR | | | | |
| (TWP) | 0070/2022 | | | |
| MELRIE DR | | | | |
| (TWP) | 0070/1598 | | | |
| | | | | |
| | 015662 FT | | 015662 FT | 2 0 66050 0 00 0159+93 |
| GREEN VALLEY RD | | | | GREEN VALLEY RD |
| (T799) | 0060/2104 | | | (T799) |
| | | | 5 0070/0000 | LENGTH(AH 2249 BK 2147) |
| | | | | |
| 2 0 66050 0 00 0138+46 | 013515 FT | | 013515 FT | |
| SPARTON RD | | | 5 0060/0000 | LENGTH(AH 2147 BK 1935) |
| (T708) | 0060/0000 | | | SPARTON RD |
| | | | 0050/1859 | (T708) |
| | | | | |
| | | | 0050/1192 | LIONERS CREEK RD |
| | | | | (T711) |
| | 011580 FT | | 011580 FT | 2 0 66050 0 00 0119+11 |
| | | | | FERREE HILL RD |
| | | | 5 0050/0000 | (T710) |
| | | | | LENGTH(AH 1935 BK 3072) |

EXTRACT DATE: 11/25/2024 ROADWAY MANAGEMENT SYSTEM PAGE NUMBER: 511
PRINT DATE: 11/26/2024 SLD COUNTY/SR - ANNUAL PRINT COUNTY: YORK

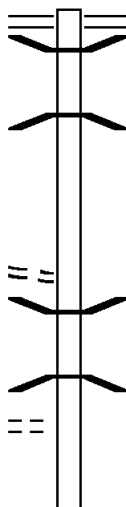
DIR: B TOTAL LEN: 3.392 MI. DIST: 08-4 SR: 2087
LEFT MUN: YORK T RIGHT MUN: YORK T

| | | | |
|------------------------|-----------|-----------|------------------------------------|
| 008508 FT | | 008508 FT | 2 0 66050 0 00 0088+39 |
| HESS FARM RD | | | HESS FARM RD |
| (SR2068 SEG 0040/1883) | 0040/0000 | == == | (TWP) |
| | | 5 | 0040/0000 LENGTH(AH 3072 BK 3050) |
| | | | |
| | | | 0030/1371 BMS EN 66/2087/0030/1317 |
| | | | 2 0 66050 0 00 0068+11 |
| | | | INNERS RUN |
| | | | 0030/1317 BMSBG 66/2087/0030/1317 |
| | | | |
| 005458 FT | | | 005458 FT 2 0 66050 0 00 0055+05 |
| | | 5 | 0030/0000 LENGTH(AH 3050 BK 2560) |
| | | | |
| LOG RD | | | |
| (T693) | 0020/1922 | == | |
| | | == | 0020/1508 S PLEASANT AV |
| | | | (T693) |
| | | | |
| | | | 0020/0065 BMS EN 66/2087/0020/0000 |
| | | | YORK |
| | | | 0020/0032 SPRINGFIELD T |
| 002898 FT | | | 2 0 66050 0 00 0029+00 |
| | | | E. BR. CODORUS |
| | | 5 | 0020/0000 BMSBG 66/2087/0020/0000 |
| | | | LENGTH(AH 2560 BK 2898) |
| | | | |
| 000000 FT | | | 000000 FT 2 0 66050 0 00 0000+00 |
| | | | NC IRONSTONE HILL RD |
| | | | DUNKARD VALLEY RD |
| | | | (SR0214 SEG 0180/0000) |
| | | | MFC BEGIN = D |
| | | 5 | 0010/0000 LENGTH(AH 2898 BK 0000) |

EXTRACT DATE: 11/25/2024 ROADWAY MANAGEMENT SYSTEM PAGE NUMBER: 510
PRINT DATE: 11/26/2024 SLD COUNTY/SR - ANNUAL PRINT COUNTY: YORK

DIR: B TOTAL LEN: 2.378 MI. DIST: 08-4 SR: 2085
LEFT MUN: YORK T RIGHT MUN: YORK T

012558 FT



012558 FT DUKE ST
0050/3058 (SR2083 SEG 0020/0743)
0050/2961 BMSBN 66/2085/0050/2947
2 0 66176 0 00 0124+99
T.BASH.RUN
0050/2947 BMSBG 66/2085/0050/2947

PARK ST
(T730)

0050/0947

0050/0913 NC FRANKLIN ST
BMSBN 66/2085/0050/0892
2 0 66176 0 00 0104+28
BARSHINGER R
0050/0892 BMSBG 66/2085/0050/0892

ARBOR DR
(T693)

0050/0756

009500 FT

009500 FT 2 0 66176 0 00 0095+52
MEADOW VIEW DR

EXTRACT DATE: 11/25/2024 ROADWAY MANAGEMENT SYSTEM PAGE NUMBER: 509
PRINT DATE: 11/26/2024 SLD COUNTY/SR - ANNUAL PRINT COUNTY: YORK

DIR: B TOTAL LEN: 2.378 MI. DIST: 08-4 SR: 2085
LEFT MUN: YORK T RIGHT MUN: YORK T

| | | | |
|-----------------------------------------------------|-----------|----|------------------------------------------------------|
| | | == | 5 0050/0000 (T399) LENGTH(AH 3058 BK 2132) |
| | | == | 0040/1782 NC PARK ST PARK ST (T730) |
| 007368 FT | | | 007368 FT 2 0 66176 0 00 0073+68 |
| | | | 5 0040/0000 LENGTH(AH 2132 BK 2015) |
| STINE HILL RD (T399) | 0030/0358 | == | |
| | 005353 FT | | 0030/0016 BMS EN 66/2085/0030/0000 |
| | | | 005353 FT 2 0 66176 0 00 0053+53 |
| | | | TRIB. BARSHINGER CREEK |
| | | | BMSBG 66/2085/0030/0000 |
| | | | YORK |
| | | | 5 0030/0000 NORTH HOPEWELL T LENGTH(AH 2015 BK 3224) |
| MYERS SCHOOLHOUSE RD (T695) CAMP RD (T689) | 0020/1876 | == | |
| | | | 002129 FT 2 0 66176 0 00 0021+29 |
| | | | 5 0020/0000 LENGTH(AH 3224 BK 2129) |
| 002129 FT | | | |
| | | | 000000 FT 2 0 66176 0 00 0000+00 |
| | | | NC FRANKLIN ST ET |
| | | | WINTERSTOWN RD |
| | | | (SR0024 SEG 0230/0993) |
| | | | MFC BEGIN = E |
| | | | 5 0010/0000 LENGTH(AH 2129 BK 0000) |

EXTRACT DATE: 11/25/2024 ROADWAY MANAGEMENT SYSTEM PAGE NUMBER: 508
PRINT DATE: 11/26/2024 SLD COUNTY/SR - ANNUAL PRINT COUNTY: YORK

DIR: B TOTAL LEN: 2.035 MI. DIST: 08-4 SR: 2083
LEFT MUN: DALLASTOWN B RIGHT MUN: DALLASTOWN B

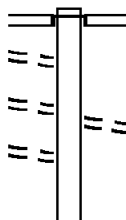
CHERRY LN
(BORO)
FREDERICK ST
(BORO)
MARKET AV
(BORO)

010746 FT

0050/0826

0050/0581

0050/0360
009710 FT



010746 FT
INTER-AHD

DUKE ST
(BORO)
MAIN ST
(SR0074 SEG 0490/0000)

0050/0581 FREDERICK ST
(BORO)

009710 FT 2 0 66054 0 00 0096+57
0050/0000 LENGTH(AH 1036 BK 2209)

DIST: 08-4 SR: 2083
RIGHT MUN: DALLASTOWN B

EXTRACT DATE: 11/25/2024 ROADWAY MANAGEMENT SYSTEM PAGE NUMBER: 506
PRINT DATE: 11/26/2024 SLD COUNTY/SR - ANNUAL PRINT COUNTY: YORK

DIR: B TOTAL LEN: .921 MI. DIST: 08-4 SR: 2081
LEFT MUN: CHANCEFORD T RIGHT MUN: CHANCEFORD T

| | | | | |
|------------------------|-----------|--|-----------|-------------------------|
| | 004862 FT | | 004862 FT | BROWNTON RD |
| | | | 0020/2336 | (SR2056 SEG 0040/0000) |
| | | | 0020/1796 | DAUGHERTY RD |
| | | | | (T646) |
| | | | 0020/0864 | SADDLEBROOK DR |
| | | | | (TWP) |
| | 002526 FT | | 002526 FT | 2 0 66164 0 00 0024+83 |
| | | | 0020/0000 | LENGTH(AH 2336 BK 2526) |
| OAKBROOK DR | | | | CYPRESS POINT RD |
| (T652) | | | 0010/1897 | (T700) |
| | 0010/1897 | | | POND RD |
| | | | 0010/1389 | (T699) |
| | | | | SPARROW LN |
| | | | 0010/0824 | (TWP) |
| | | | | CHANCEFORD |
| | | | 0010/0240 | FELTON B |
| | 000000 FT | | 000000 FT | 2 0 66164 0 00 0000+00 |
| | | | NC SE | CHRIST FLAT RD |
| | | | | MAIN ST ET |
| MAIN ST | | | | (SR2054 SEG 0040/0000) |
| (SR2054 SEG 0040/0000) | | | | MFC BEGIN = E |
| | 0010/0000 | | 0010/0000 | LENGTH(AH 2526 BK 0000) |

EXTRACT DATE: 11/25/2024 ROADWAY MANAGEMENT SYSTEM PAGE NUMBER: 505
PRINT DATE: 11/26/2024 SLD COUNTY/SR - ANNUAL PRINT COUNTY: YORK

DIR: B TOTAL LEN: 1.031 MI. DIST: 08-4 SR: 2080
LEFT MUN: PEACH BOTTOM T RIGHT MUN: PEACH BOTTOM T

HOLLOW RD
(T589)
GROSS RD
(T568)

005443 FT

0020/2560

0020/2393

002815 FT

000000 FT

BRYANSVILLE RD
(SR0851 SEG 0600/0000) 0010/0000
000000 FT

005443 FT
INTER-AHD MARYLAND STATE LINE
0020/2628 (STBD)

002815 FT 2 0 66067 0 00 0164+95
PEACH BOTTOM
FAWN T
5 0020/0000 LENGTH(AH 2628 BK 2815)

0010/1600 ARCHER RD
(TWP)

000000 FT 2 0 66067 0 00 0136+90
NC GRACETON RD
CONSTITUTION RD
(T588)

INTER-BK GRACETON RD
(SR0851 SEG 0600/0000)
MFC BEGIN = C

5 0010/0000 LTH AH 002815 BK 000100
000000 FT
7008/0000 LTH AH 000100 BK 000000

EXTRACT DATE: 11/25/2024 ROADWAY MANAGEMENT SYSTEM PAGE NUMBER: 504
PRINT DATE: 11/26/2024 SLD COUNTY/SR - ANNUAL PRINT COUNTY: YORK
DIR: B TOTAL LEN: 7.366 MI. DIST: 08-4 SR: 2079
LEFT MUN: RED LION B RIGHT MUN: RED LION B

038893 FT

WINTERSTOWN RD
(SR0024 SEG 0290/0000) 0180/3262



038893 FT
INTER-AHD

0180/3262

MAIN ST
(SR0024 SEG 0290/0000)
SPRINGVALE RD
(BORO)

EXTRACT DATE: 11/25/2024 ROADWAY MANAGEMENT SYSTEM PAGE NUMBER: 503
PRINT DATE: 11/26/2024 SLD COUNTY/SR - ANNUAL PRINT COUNTY: YORK

DIR: B TOTAL LEN: 7.366 MI. DIST: 08-4 SR: 2079
LEFT MUN: RED LION B RIGHT MUN: RED LION B

| | | | | |
|----------------------------------|-----------|----|-----------------------------------|---------------------------------------|
| FOREST HILLS RD (T641) | 0180/2370 | == | 0180/2373 | RED LION WINDSOR T |
| GRIM HOLLOW RD (T693) | 0180/2145 | == | | |
| | | == | 0180/2112 | MILLER AV (T647) |
| | | == | 0180/1291 | PENN AV (T649) |
| | | == | 0180/0888 | OAK AVE (TWP) |
| 1 1 03941 0 00 0122+04 035631 FT | | | 035631 FT | |
| GROVE RD (T658) | 0180/0000 | == | 0180/0000 | LENGTH(AH 3262 BK 1392) |
| BELLA VISTA DR (T659) | 0170/1140 | == | | |
| | | | 034239 FT | |
| 1 1 03941 0 00 0106+10 034239 FT | | | 0170/0000 | LENGTH(AH 1392 BK 2407) |
| ZION CHURCH RD (T733) | 0170/0000 | == | 0160/2367 | ZION CHURCH RD (T733) |
| | | == | | |
| | 031832 FT | | 031832 FT | 1 1 03941 0 00 0082+03 |
| | | | | BROWNTON RD (SR2056 SEG 0010/0000) |
| | | | 0160/0000 | LENGTH(AH 2407 BK 2457) |
| | | | | |
| | 029375 FT | | 029375 FT | 1 1 03941 0 00 0057+37 |
| | | | NC FELTON RD DULL RD (T673) | |
| | | == | 0150/0000 | LENGTH(AH 2457 BK 2739) |

EXTRACT DATE: 11/25/2024 ROADWAY MANAGEMENT SYSTEM PAGE NUMBER: 502
PRINT DATE: 11/26/2024 SLD COUNTY/SR - ANNUAL PRINT COUNTY: YORK

DIR: B TOTAL LEN: 7.366 MI. DIST: 08-4 SR: 2079
LEFT MUN: WINDSOR T RIGHT MUN: WINDSOR T

RIPPLING RUN RD
(SR2060 SEG 0060/2964)
SEITZ AV
(BORO)

026636 FT

026636 FT 1 1 03941 0 00 0029+98
S 0140/0000 LENGTH(AH 2739 BK 2087)

024549 FT

== 0130/0862 HIGH ST
(T671)
024549 FT 1 1 03941 0 00 0009+11
WINDSOR
FELTON B
S 0130/0000 LENGTH(AH 2087 BK 0911)

023638 FT

023638 FT 1 1 03941 0 00 0000+00
MAIN ST
S 0120/0000 (SR2054 SEG 0010/0000)
LENGTH(AH 0911 BK 0295)
MOORE LN
0110/0150 (TWP)
BMS EN 66/2079/0110/0051
0110/0133

023343 FT

==
S 0110/0051 2 0 66055 0 00 0168+89
BRIDGE CLOSED
TR MUDDY CK
023343 FT 2 0 66055 0 00 0168+56
NC RED LION AV
S 0110/0000 LENGTH(AH 0295 BK 2185)

0100/2122

==
0100/2102 BMS EN 66/2079/0100/1978
2 0 66100 0 01 0245+31
UNT TO BRANCH MUDDY CK
0100/2072 BMSBG 66/2079/0100/1978

--
0100/1426 FELTON
NORTH HOPEWELL T

021158 FT

021158 FT 2 0 66100 0 01 0225+06
S 0100/0000 LENGTH(AH 2185 BK 2684)

EXTRACT DATE: 11/25/2024 ROADWAY MANAGEMENT SYSTEM PAGE NUMBER: 501
PRINT DATE: 11/26/2024 SLD COUNTY/SR - ANNUAL PRINT COUNTY: YORK

DIR: B TOTAL LEN: 7.366 MI. DIST: 08-4 SR: 2079
LEFT MUN: NORTH HOPEWELL T RIGHT MUN: NORTH HOPEWELL T

| | | | |
|-----------------------------------------------------------|--|-----------|-------------------------------------------------------------------------------|
| | | 0090/2315 | FORREST LN (PRDR) |
| | | 0090/0539 | TAYLOR LN (PRDR) |
| 018474 FT | | 018474 FT | 2 0 66100 0 01 0197+19 GLESSICK SCHOOL RD (T663) SCHOOL RD (T664) |
| | | 0090/0000 | LENGTH(AH 2684 BK 2092) LC TO FULTON SCHOOL RD |
| | | 0080/1965 | (TWP) |
| | | 016382 FT | |
| 2 0 66100 0 01 0176+62 016382 FT CEMETERY RD (T573) | | 0080/0000 | LENGTH(AH 2092 BK 2364) NORTH HOPEWELL EAST HOPEWELL T |
| | | 0070/1788 | |
| | | 014018 FT | 2 0 66100 0 01 0153+25 MOUNTAIN RD (T658) |
| | | 0070/0000 | LENGTH(AH 2364 BK 2794) EAST HOPEWELL |
| | | 0060/2531 | CROSS ROADS B |
| | | 011224 FT | |
| | | 0060/0000 | LENGTH(AH 2794 BK 2236) |

EXTRACT DATE: 11/25/2024 ROADWAY MANAGEMENT SYSTEM PAGE NUMBER: 500
PRINT DATE: 11/26/2024 SLD COUNTY/SR - ANNUAL PRINT COUNTY: YORK

DIR: B TOTAL LEN: 7.366 MI. DIST: 08-4 SR: 2079
LEFT MUN: CROSS ROADS B RIGHT MUN: CROSS ROADS B

LOGAN RD
(BORO)

008988 FT

0040/1446

006853 FT

004656 FT

002484 FT

1 1 03940 0 00 0000+00 000000 FT
WINTERSTOWN RD
(SR0024 SEG 0140/0000) 0010/0000

0050/0030 CENTURY FARMS RD
008988 FT (SR2050 SEG 0010/0000)
2 0 66100 0 01 0102+53
CHURCH RD
(SR2052 SEG 0050/0000)
5 0050/0000 LENGTH(AH 2236 BK 2135)

0040/1371 HOLLY TREE CT
(BORO)

006853 FT 1 1 03940 0 00 0068+97
COAL HILL RD
(BORO)
5 0040/0000 LENGTH(AH 2135 BK 2197)

0030/0581 BRENNEMAN DR
(T563)
004656 FT 1 1 03940 0 00 0046+56
5 0030/0000 LENGTH(AH 2197 BK 2172)

002484 FT 1 1 03940 0 00 0024+84
CROSS ROADS
EAST HOPEWELL T
5 0020/0000 LENGTH(AH 2172 BK 2484)

0010/1223 HYSON SCHOOL RD
(T566)

NC CROSS ROADS AV
000000 FT WINTERSTOWN RD
(SR0024 SEG 0140/0000)
MFC BEGIN = D
5 0010/0000 LENGTH(AH 2484 BK 0000)

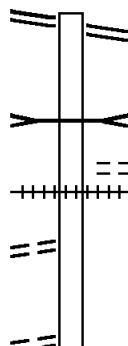
EXTRACT DATE: 11/25/2024 ROADWAY MANAGEMENT SYSTEM PAGE NUMBER: 499
PRINT DATE: 11/26/2024 SLD COUNTY/SR - ANNUAL PRINT COUNTY: YORK

DIR: B TOTAL LEN: 2.205 MI. DIST: 08-4 SR: 2078
LEFT MUN: SHREWSBURY T RIGHT MUN: SHREWSBURY T

BRIDGEVIEW RD 011640 FT
(SR0851 SEG 0270/0000) 0050/1616

TOLNA JUNCTION
(TWP) 0050/0615

2 0 66118 0 00 0101+91 010024 FT
EAST TOLNA RD
(T441) 0050/0000



011640 FT BRIDGEVIEW RD
0050/1616 (SR0851 SEG 0270/0000)

BR. DEER CK.
STRUCTURE LENGTH 12 FT
0050/0794 BMSID 66/2078/0050/0794
DEER CREEK RD
0050/0771 (T528)
0050/0735 (AAR 002770*)#TRKS 01

010024 FT

5 0050/0000 LENGTH(AH 1616 BK 2588)

EXTRACT DATE: 11/25/2024 ROADWAY MANAGEMENT SYSTEM PAGE NUMBER: 498
PRINT DATE: 11/26/2024 SLD COUNTY/SR - ANNUAL PRINT COUNTY: YORK

DIR: B TOTAL LEN: 2.205 MI. DIST: 08-4 SR: 2078
LEFT MUN: SHREWSBURY T RIGHT MUN: SHREWSBURY T

| | | | |
|---------------------------|------------------------|----|-----------------------------------------------------------------------------------------------------------------------------------------------------------------------------------------------------------------|
| | 007436 FT | == | 007436 FT 2 0 66118 0 00 0074+60 [S] 0040/0000 LENGTH(AH 2588 BK 2346) BARTENSLAGER RD 0030/1836 (T423) |
| | 005090 FT | == | 005090 FT 2 0 66118 0 00 0050+80 WHITCRAFT RD (T532) [S] 0030/0000 LENGTH(AH 2346 BK 1134) 0020/0615 BMSEN 66/2078/0020/0412 2 0 66118 0 00 0039+56 1-83 0020/0412 BMSBG 66/2078/0020/0412 |
| MOUNT AIRY RD (T532) | 0020/0301 003956 FT | == | 003956 FT 2 0 66118 0 00 0039+56 [S] 0020/0000 LENGTH(AH 1134 BK 3956) |
| RUSSETT FARM DR (TWP) | 0010/3853 | == | 0010/3160 SNOWDEN TE (TWP) 0010/2397 MAGNOLIA DR (T436) 0010/1804 MAGNOLIA DR (T436) |
| LENNON LN (T467) | 0010/1342 | == | |
| HARRISON RD (T466) | 0010/0270 000000 FT | == | 000000 FT 2 0 66118 0 00 0000+00 NC WINDY HILL RD SUSQUEHANNA TR (SR3001 SEG 0040/0000) MFC BEGIN = E [S] 0010/0000 LENGTH(AH 3956 BK 0000) |

EXTRACT DATE: 11/25/2024 ROADWAY MANAGEMENT SYSTEM PAGE NUMBER: 497
PRINT DATE: 11/26/2024 SLD COUNTY/SR - ANNUAL PRINT COUNTY: YORK
DIR: B TOTAL LEN: 1.855 MI. DIST: 08-4 SR: 2077
LEFT MUN: CHANCEFORD T RIGHT MUN: CHANCEFORD T

DELTA RD 009797 FT
(SR0074 SEG 0340/0047) 0040/2594

007203 FT

004600 FT

2 0 66133 0 00 0017+57 001757 FT
CRAMER RD
(T661) 0020/0000

FAKE RD
(T669) 0010/0575
000000 FT

MUDDY CREEK FORKS RD
(SR2069 SEG 0210/1121) 0010/0000

009797 FT DELTA RD
0040/2594 (SR0074 SEG 0340/0047)

0040/1170 MAIN ST EXT
(SR2054 SEG 0080/2049)

007203 FT 2 0 66133 0 00 0072+49
0040/0000 LENGTH(AH 2594 BK 2603)

004600 FT 2 0 66133 0 00 0046+00
0030/0000 LENGTH(AH 2603 BK 2843)

0020/0968 BMS EN 66/2077/0020/0955
2 0 66133 0 00 0026+37
TRIB. MUDDY CREEK
0020/0955 BMSBG 66/2077/0020/0955

001757 FT CRAMER RD
(T661)
0020/0000 LENGTH(AH 2843 BK 1757)

0010/0575 FAKE RD
000000 FT (T669)
2 0 66133 0 00 0000+00
MUDDY CREEK FORKS RD
(SR2069 SEG 0210/1121)

NC ST AMPER RD
MFC BEGIN = D
0010/0000 LENGTH(AH 1757 BK 0000)

EXTRACT DATE: 11/25/2024 ROADWAY MANAGEMENT SYSTEM PAGE NUMBER: 496
PRINT DATE: 11/26/2024 SLD COUNTY/SR - ANNUAL PRINT COUNTY: YORK
DIR: B TOTAL LEN: 2.563 MI. DIST: 08-4 SR: 2076
LEFT MUN: SHREWSBURY T RIGHT MUN: SHREWSBURY T

013533 FT



013533 FT
INTER-AHD STEWARTSTOWN RD
0040/3575 (TWP)

0040/1726 VICTOR CT
(PRDR)

EXTRACT DATE: 11/25/2024 ROADWAY MANAGEMENT SYSTEM PAGE NUMBER: 495
PRINT DATE: 11/26/2024 SLD COUNTY/SR - ANNUAL PRINT COUNTY: YORK

DIR: B TOTAL LEN: 2.563 MI. DIST: 08-4 SR: 2076
LEFT MUN: SHREWSBURY T RIGHT MUN: SHREWSBURY T

| | | | |
|------------------------------------------------------------|----|------------------------|------------------------------------------------------------------------------|
| 009958 FT | == | 009958 FT | 2 0 66219 0 00 0099+67 HEBEL RD (T537) |
| | | 5 0040/0000 | LENGTH(AH 3575 BK 3164) |
| | | | |
| 2 0 66219 0 00 0067+94 006794 FT GEMMILL RD (T542) | == | 0030/0526 006794 FT | DUTTON RD (T542) |
| 0030/0000 | == | 5 0030/0000 | LENGTH(AH 3164 BK 3780) |
| | | | |
| | | 0020/2165 | FIELDING CT (T554) |
| BROSE RD (T540) | == | | |
| 0020/1449 | == | | |
| | | 0020/0400 003014 FT | PRESTON RD (T532) |
| 2 0 66219 0 00 0030+14 003014 FT WHITCRAFT RD (T532) | == | 5 0020/0000 | LENGTH(AH 3780 BK 3014) |
| 0020/0000 | == | | |
| | | | |
| | | 0010/1073 | BMS EN 66/2076/0010/0859 2 0 66219 0 00 0008+63 1-83 |
| | | 0010/0870 | BMSBG 66/2076/0010/0859 |
| 000000 FT | | 000000 FT | 2 0 66219 0 00 0000+00 NC ST |
| | | | STEWARTSTOWN RD SUSQUEHANNA TR (SR3001 SEG 0010/0915) MFC BEGIN = E |
| | | 5 0010/0000 | LENGTH(AH 3014 BK 0000) |

EXTRACT DATE: 11/25/2024 ROADWAY MANAGEMENT SYSTEM PAGE NUMBER: 494
PRINT DATE: 11/26/2024 SLD COUNTY/SR - ANNUAL PRINT COUNTY: YORK
DIR: B TOTAL LEN: 6.358 MI. DIST: 08-4 SR: 2075
LEFT MUN: CHANCEFORD T RIGHT MUN: CHANCEFORD T

033569 FT

033569 FT DELTA RD
0120/2312 (SR0074 SEG 0340/0597)

031257 FT

031257 FT 2 0 66012 0 03 0474+18
MAIN ST EXT
(SR2054 SEG 0080/0000)
S 0120/0000 LENGTH(AH 2312 BK 2923)

EXTRACT DATE: 11/25/2024 ROADWAY MANAGEMENT SYSTEM PAGE NUMBER: 493
PRINT DATE: 11/26/2024 SLD COUNTY/SR - ANNUAL PRINT COUNTY: YORK

DIR: B TOTAL LEN: 6.358 MI. DIST: 08-4 SR: 2075
LEFT MUN: CHANCEFORD T RIGHT MUN: CHANCEFORD T

2 0 66012 0 03 0444+59 028334 FT
CHERRY TREE RD
(T650) 0110/0000

026899 FT

GARNER RD
(T661)

0090/0066
024037 FT

BROGUEVILLE RD
(SR2050 SEG 0110/0000) 0090/0000

021105 FT

BROWN RD
(T573)

0070/2979

028334 FT WISE RD
(T657)
0110/0000 LENGTH(AH 2923 BK 1435)

026899 FT 2 0 66012 0 03 0430+02
0100/0000 LENGTH(AH 1435 BK 2862)

0090/0269 BMSBN 66/2075/0090/0280
2 0 66012 0 03 0401+61
BEAR CREEK
0090/0258 BMSBG 66/2075/0090/0280

024037 FT 2 0 66012 0 03 0401+61
CRAMER RD
(SR2050 SEG 0110/0000)
0090/0000 LENGTH(AH 2862 BK 2932)

021105 FT 2 0 66012 0 03 0372+32
DUFF HOLLOW RD
(T573)
0080/0000 LENGTH(AH 2932 BK 3037)

EXTRACT DATE: 11/25/2024 ROADWAY MANAGEMENT SYSTEM PAGE NUMBER: 492
PRINT DATE: 11/26/2024 SLD COUNTY/SR - ANNUAL PRINT COUNTY: YORK

DIR: B TOTAL LEN: 6.358 MI.
LEFT MUN: CHANCEFORD T

DIST: 08-4 SR: 2075
RIGHT MUN: CHANCEFORD T

018068 FT

0070/0010 BMS EN 66/2075/0070/0000
018068 FT 2 0 66012 0 02 0340+37
TR. BEAR CRK.
BMSBG 66/2075/0070/0000
5 0070/0000 LENGTH(AH 3037 BK 3105)

0060/1627 BMS EN 66/2075/0060/1615
2 0 66012 0 02 0325+42
BEAR CREEK
0060/1615 BMSBG 66/2075/0060/1615

014963 FT

0060/0011 BMS EN 66/2075/0060/0000
014963 FT 2 0 66012 0 02 0309+17
BEAR BR. MUDY
BMSBG 66/2075/0060/0000
5 0060/0000 LENGTH(AH 3105 BK 3001)

011962 FT

011962 FT 2 0 66012 0 01 0279+49
OLD FORGE RD
(SR2048 SEG 0010/0000)
5 0050/0000 LENGTH(AH 3001 BK 2505)
0040/2450 (AAR 854604N) #TRKS 01
0040/2317 BMS EN 66/2075/0040/2310
CHANCEFORD
0040/2296 EAST HOPEWELL T
2 0 66012 0 01 0269+49
BR. MUDDY CK
0040/2272 BMSBG 66/2075/0040/2310
COLLINS SCHOOL RD
0040/2251 (T622)
0040/1556 BMS EN 66/2075/0040/1536
2 0 66012 0 01 0269+49
MEADETN. RUN
0040/1536 BMSBG 66/2075/0040/1536

EXTRACT DATE: 11/25/2024 ROADWAY MANAGEMENT SYSTEM PAGE NUMBER: 491
PRINT DATE: 11/26/2024 SLD COUNTY/SR - ANNUAL PRINT COUNTY: YORK

DIR: B TOTAL LEN: 6.358 MI. DIST: 08-4 SR: 2075
LEFT MUN: EAST HOPEWELL T RIGHT MUN: EAST HOPEWELL T

| | | | |
|----------------------------------------------------------------------------|-------------------------------------|----------|----------------------------------------------------------------------------------------------------------------------------------------------------------------------------------------|
| | 009457 FT | | 0040/0019 BMS EN 66/2075/0040/0000 009457 FT 2 0 66012 0 01 0254+07 MEADETOWN RN BMSBG 66/2075/0040/0000 5 0040/0000 LENGTH(AH 2505 BK 2907) |
| MEADETOWN RD (T637) | 0030/0395 006550 FT | == | 006550 FT 2 0 66012 0 01 0224+54 MEAD HILL RD (T637) 5 0030/0000 LENGTH(AH 2907 BK 3612) |
| TROUT SCHOOL RD (T557) 2 0 66012 0 01 0188+65 CHURCH RD (T570) | 0020/0393 002938 FT 0020/0000 | == == | 002938 FT 5 0020/0000 LENGTH(AH 3612 BK 2938) |
| | 000000 FT | | 000000 FT 2 0 66012 0 01 0159+27 NC LAUREL RD TWIN HILLS RD (T634) INTER-BK HIGH ROCK RD (SR2046 SEG 0010/0000) MFC BEGIN = E 5 0010/0000 LENGTH(AH 2938 BK 0000) |
| HICKORY RD (SR2042 SEG 0060/2818) | 0010/0000 | == | |

EXTRACT DATE: 11/25/2024 ROADWAY MANAGEMENT SYSTEM PAGE NUMBER: 490
PRINT DATE: 11/26/2024 SLD COUNTY/SR - ANNUAL PRINT COUNTY: YORK
DIR: B TOTAL LEN: 5.036 MI. DIST: 08-4 SR: 2074
LEFT MUN: HOPEWELL T RIGHT MUN: HOPEWELL T

| | | | |
|------------------------------|-----------|----|-------------------------------------------------------------------------|
| | 026590 FT | | 026590 FT BARRENS RD 0120/2130 (SR0024 SEG 0100/1213) |
| | 024460 FT | | 024460 FT 1 1 06519 0 00 0085+25 S 0120/0000 LENGTH(AH 2130 BK 1989) |
| | 022471 FT | | 022471 FT 1 1 06519 0 00 0065+14 ZEIGLER SCHOOL RD (T552) |
| ALTHOUSE SCHOOL RD (T552) | 0100/3519 | == | S 0110/0000 LENGTH(AH 1989 BK 3533) |
| | 018938 FT | | 018938 FT 1 1 06519 0 00 0029+81 CENTER RD |

EXTRACT DATE: 11/25/2024 ROADWAY MANAGEMENT SYSTEM PAGE NUMBER: 489
PRINT DATE: 11/26/2024 SLD COUNTY/SR - ANNUAL PRINT COUNTY: YORK

DIR: B TOTAL LEN: 5.036 MI. DIST: 08-4 SR: 2074
LEFT MUN: HOPEWELL T RIGHT MUN: HOPEWELL T

| | | | | |
|-----------------------------------------------------------------------|------------------------|--|----|--------------------------------------------------------------------------|
| | | | == | 5 0100/0000 (T550) LENGTH(AH 3533 BK 3108) |
| WILLWERT RD (T523) | 0090/2473 | | == | |
| LC FOR RINELY RD (CONN) | 0090/0257 015830 FT | | == | 015830 FT 1 1 06519 0 00 0000+00 5 0090/0000 LENGTH(AH 3108 BK 1909) |
| RINELY RD (T525) | 0080/1803 | | == | |
| | | | == | 0080/1263 MADDOX RD (T526) |
| | 013921 FT | | | 013921 FT 2 0 66015 0 00 0018+12 SAWMILL RD (SR2099 SEG 0030/2311) |
| | | | == | 5 0080/0000 LENGTH(AH 1909 BK 1812) |
| | 012109 FT | | | 012109 FT 2 0 66015 0 00 0000+00 BOWMAN SCHOOL RD (T433) |
| MOUNT OLIVET RD (SR2095 SEG 0010/0000) | 0070/0000 | | == | 5 0070/0000 LENGTH(AH 1812 BK 1435) |
| 2 0 66004 0 03 0860+42 010674 FT HAIN RD (SR2093 SEG 0010/0000) | 0060/0000 | | == | 010674 FT 5 0060/0000 LENGTH(AH 1435 BK 2731) |
| | 007943 FT | | | 007943 FT 2 0 66004 0 03 0837+52 |

EXTRACT DATE: 11/25/2024 ROADWAY MANAGEMENT SYSTEM PAGE NUMBER: 488
PRINT DATE: 11/26/2024 SLD COUNTY/SR - ANNUAL PRINT COUNTY: YORK

DIR: B TOTAL LEN: 5.036 MI. DIST: 08-4 SR: 2074
LEFT MUN: HOPEWELL T RIGHT MUN: HOPEWELL T

SWEITZER RD
(T437)
PLEASANT PLAINS CT
(T446)

0040/0914

==

0040/0652

==

005899 FT

==

0040/0386

005899 FT

RICHARDS CT
(T445)

2 0 66004 0 03 0812+69

MOUNT AIRY RD

(SR2097 SEG 0030/2348)

0040/0000

LENGTH(AH 2044 BK 3635)

LINE RD
(T440)
KEN RD
(T441)

0030/2790

==

0030/2624

==

0030/2255

JUNCTION RD
(TWP)

FRANK RD
(TWP)

0030/1201

==

0030/1201

WINDVIEW CT
(T435)

0030/0792

HOPEWELL
SHREWSBURY T

002264 FT

0030/0142

002264 FT

BMS EN 66/2074/0030/0000

2 0 66004 0 03 0777+47

SR 0083

0030/0000

BMSBG 66/2074/0030/0000

LENGTH(AH 3635 BK 1033)

0020/0876

SHREWSBURY
SHREWSBURY B

FOXTAIL CT
(BORO)

0020/0628

==

001231 FT

==

0020/0351

001231 FT

NORTHBROOK LN
(BORO)

0020/0000

2 0 66004 0 03 0767+60

LENGTH(AH 1033 BK 1231)

0010/1231

CLEAR RUN DR
(BORO)

2 0 66004 0 03 0753+72 000000 FT
MAIN ST
(SR3001 SEG 0100/0000) 0010/0000

NC PLANK RD

000000 FT

MAIN ST
(SR3001 SEG 0100/0000)

0010/0000

MFC BEGIN = D

LENGTH(AH 1231 BK 0000)

EXTRACT DATE: 11/25/2024 ROADWAY MANAGEMENT SYSTEM PAGE NUMBER: 487
PRINT DATE: 11/26/2024 SLD COUNTY/SR - ANNUAL PRINT COUNTY: YORK

DIR: B TOTAL LEN: 3.113 MI. DIST: 08-4 SR: 2073
LEFT MUN: CHANCEFORD T RIGHT MUN: CHANCEFORD T

016439 FT

016439 FT
INTER-AHD COLLINSVILLE RD
(T618)
DELTA RD
0070/3736 (SR0074 SEG 0270/0000)
NC GOOD RD
GOOD RD
0070/2917 (SR2071 SEG 0070/3092)

012703 FT

012703 FT 2 0 66013 0 02 0411+43
TOM'S RUN
STRUCTURE LENGTH 8 FT
BMSID 66/2073/0070/0000
S 0070/0000 LENGTH(AH 3736 BK 1507)

2 0 66013 0 02 0395+73 011196 FT
WORKINGER RD
(T661) 0060/0000

011196 FT
S 0060/0000 LENGTH(AH 1507 BK 3215)

EXTRACT DATE: 11/25/2024 ROADWAY MANAGEMENT SYSTEM PAGE NUMBER: 486
PRINT DATE: 11/26/2024 SLD COUNTY/SR - ANNUAL PRINT COUNTY: YORK

DIR: B TOTAL LEN: 3.113 MI. DIST: 08-4 SR: 2073
LEFT MUN: CHANCEFORD T RIGHT MUN: CHANCEFORD T

| | | | |
|----------------------------------|-----------|--|------------------------------------------------------------------------------|
| | 007981 FT | | 0050/0010 BMS EN 66/2073/0050/0000 2 0 66013 0 02 0363+58 TOM'S RUN |
| SECHRIST RD (T611) | 0040/1736 | | 0050/0000 BMSBG 66/2073/0050/0000 LENGTH(AH 3215 BK 2016) |
| | | | 0040/1606 BMS EN 66/2073/0040/1595 2 0 66013 0 02 0359+38 TOM'S RUN |
| | | | 0040/1595 BMSBG 66/2073/0040/1595 |
| | 005965 FT | | 005965 FT 2 0 66013 0 02 0341+90 0040/0000 LENGTH(AH 2016 BK 1811) |
| FLAHARTY RD (T645) | 0030/0914 | | |
| | 004154 FT | | 004154 FT 2 0 66013 0 02 0323+79 0030/0000 LENGTH(AH 1811 BK 1994) |
| | 002160 FT | | 002160 FT 2 0 66013 0 02 0303+85 0020/0000 LENGTH(AH 1994 BK 2160) |
| | | | 0010/0942 BMS EN 66/2073/0010/0928 2 0 66013 0 02 0292+51 TR. TOMS RUN |
| | | | 0010/0928 BMSBG 66/2073/0010/0928 |
| | | | NC TED WALLACE RD |
| 2 0 66013 0 02 0282+25 000000 FT | | | MUDDY CREEK FORKS RD |
| MUDDY CREEK FORKS RD | | | (SR2069 SEG 0160/0000) |
| (SR2069 SEG 0160/0000) 0010/0000 | | | MFC BEGIN = E |
| | | | 0010/0000 LENGTH(AH 2160 BK 0000) |

EXTRACT DATE: 11/25/2024 ROADWAY MANAGEMENT SYSTEM PAGE NUMBER: 485
PRINT DATE: 11/26/2024 SLD COUNTY/SR - ANNUAL PRINT COUNTY: YORK

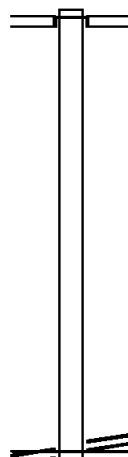
DIR: B TOTAL LEN: .746 MI. DIST: 08-4 SR: 2072
LEFT MUN: SPRINGFIELD T RIGHT MUN: SPRINGFIELD T

003939 FT

003939 FT
INTER-AHD POTOSI RD
(T577)
MOUNT ZION RD
0010/3939 (SR2091 SEG 0030/0000)

000000 FT

SEAKS RUN RD
(SR0216 SEG 0440/0466) 0010/0000



000000 FT 2 0 66127 0 01 0084+85
SEAKS RUN RD
(SR0216 SEG 0440/0466)
NC POTOSI RD
MFC BEGIN = E
0010/0000 LENGTH(AH 3939 BK 0000)

EXTRACT DATE: 11/25/2024 ROADWAY MANAGEMENT SYSTEM PAGE NUMBER: 484
PRINT DATE: 11/26/2024 SLD COUNTY/SR - ANNUAL PRINT COUNTY: YORK

DIR: B TOTAL LEN: 3.466 MI. DIST: 08-4 SR: 2071
LEFT MUN: CHANCEFORD T RIGHT MUN: CHANCEFORD T

TED WALLACE RD
(SR2073 SEG 0070/2917) 018302 FT
0070/3092

018302 FT
INTER-AHD GOOD RD
0070/3092 (SR2073 SEG 0070/2917)

015210 FT

5 015210 FT 2 0 66174 0 00 0152+82
0070/0000 LENGTH(AH 3092 BK 2968)

012242 FT

5 012242 FT 2 0 66174 0 00 0122+25
0060/0000 LENGTH(AH 2968 BK 1880)
CHANCEFORD
0050/1765 LOWER CHANCEFORD T

010362 FT

010362 FT 2 0 66174 0 00 0103+45
FULTON RD
(T642)

EXTRACT DATE: 11/25/2024 ROADWAY MANAGEMENT SYSTEM PAGE NUMBER: 483
PRINT DATE: 11/26/2024 SLD COUNTY/SR - ANNUAL PRINT COUNTY: YORK

DIR: B TOTAL LEN: 3.466 MI.
LEFT MUN: LOWER CHANCEFORD T

DIST: 08-4 SR: 2071
RIGHT MUN: LOWER CHANCEFORD T

0050/0000 LENGTH(AH 1880 BK 2958)

0040/1587 REED RD
(T643)

007404 FT

007404 FT 2 0 66174 0 00 0074+21
0040/0000 LENGTH(AH 2958 BK 1518)

005886 FT

005886 FT 2 0 66174 0 00 0058+54
STEWART RD
(T618)

0030/0000 LENGTH(AH 1518 BK 3446)

002440 FT

0020/0054 BMS EN 66/2071/0020/0000
002440 FT 2 0 66174 0 00 0024+48
BRIDGE CLOSED

0020/0000 BMSBG 66/2071/0020/0000
LENGTH(AH 3446 BK 2440)

000000 FT

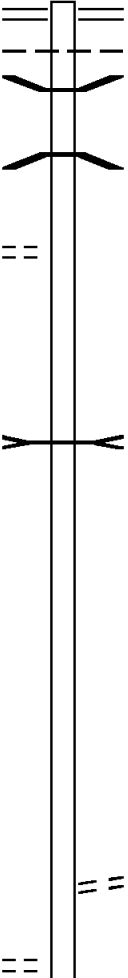
000000 FT 2 0 66174 0 00 0000+00
FROSTY HILL RD
(SR2040 SEG 0010/0187)

FROSTY HILL RD
(SR2040 SEG 0010/0187) 0010/0000

NC GOOD RD
MFC BEGIN = E
0010/0000 LENGTH(AH 2440 BK 0000)

EXTRACT DATE: 11/25/2024 ROADWAY MANAGEMENT SYSTEM PAGE NUMBER: 482
PRINT DATE: 11/26/2024 SLD COUNTY/SR - ANNUAL PRINT COUNTY: YORK

DIR: B TOTAL LEN: 3.453 MI. DIST: 08-4 SR: 2070
LEFT MUN: NORTH HOPEWELL T RIGHT MUN: NORTH HOPEWELL T

| | | | |
|---------------------------------------------------------|-----------|-------------------------------------------------------------------------------------|------------------------------------------------------------------------------------------------------------------------------------------------------------------------------------|
| SWAMP HOLLOW LN (TWP) | 018234 FT |  | 018234 FT SWAMP RD 0080/0464 (SR2089 SEG 0040/0000) NORTH HOPEWELL 0080/0296 SPRINGFIELD T 0080/0294 BMS EN 66/2070/0080/0228 2 0 66129 0 01 0180+47 E B CODORUS |
| | 017770 FT | | 0080/0228 BMSBG 66/2070/0080/0228 017770 FT 2 0 66129 0 01 0178+29 S 0080/0000 LENGTH(AH 0464 BK 1498) |
| | 0070/1377 | | |
| | 016272 FT | | 016272 FT 2 0 66129 0 01 0163+28 T.E.BR.CODUS STRUCTURE LENGTH 12 FT BMSID 66/2070/0070/0000 S 0070/0000 LENGTH(AH 1498 BK 2753) |
| | | | |
| | 013519 FT | | 013519 FT 2 0 66129 0 01 0136+07 S 0060/0000 LENGTH(AH 2753 BK 2812) |
| | | | |
| 2 0 66129 0 01 0107+95 010707 FT LEHMAN RD (T706) | 0050/0000 | | 0050/0134 SHENBERGER LN 010707 FT (PRDR) S 0050/0000 LENGTH(AH 2812 BK 3028) |

EXTRACT DATE: 11/25/2024 ROADWAY MANAGEMENT SYSTEM PAGE NUMBER: 481
PRINT DATE: 11/26/2024 SLD COUNTY/SR - ANNUAL PRINT COUNTY: YORK

DIR: B TOTAL LEN: 3.453 MI. DIST: 08-4 SR: 2070
LEFT MUN: SPRINGFIELD T RIGHT MUN: SPRINGFIELD T

LOOP RD
(T691)

007679 FT

0040/2017 WOLF RD
(T706)

007679 FT 2 0 66129 0 01 0076+67
5 0040/0000 LENGTH(AH 3028 BK 2961)

0030/1997 GRAYDON RD
(T689)
0030/1912 BMSEN 66/2070/0030/1719
2 0 66129 0 00 0047+21
SR 0083 NB
0030/1710 BMSBG 66/2070/0030/1719

0030/0928

0030/0928 LOOP RD
(T691)

004718 FT

004718 FT 2 0 66129 0 00 0047+21
5 0030/0000 LENGTH(AH 2961 BK 3015)

001703 FT

001703 FT 2 0 66129 0 00 0017+03
LOOP RD
(T689)

5 0020/0000 LENGTH(AH 3015 BK 1703)

000000 FT

0010/0238 CLAREMONT DR
(T687)
000000 FT 2 0 66129 0 00 0000+00
NC RIDGE VIEW RD
SUSQUEHANNA TR
(SR3001 SEG 0170/0335)
MFC BEGIN = E

5 0010/0000 LENGTH(AH 1703 BK 0000)

EXTRACT DATE: 11/25/2024 ROADWAY MANAGEMENT SYSTEM PAGE NUMBER: 480
PRINT DATE: 11/26/2024 SLD COUNTY/SR - ANNUAL PRINT COUNTY: YORK

DIR: B TOTAL LEN: 11.375 MI. DIST: 08-4 SR: 2069
LEFT MUN: CHANCEFORD T RIGHT MUN: CHANCEFORD T

060062 FT

060062 FT LUCKY RD
(SR2018 SEG 0010/0000)
DELTA RD
0230/3566 (SR0074 SEG 0310/0000)
CHANCEFORD MUNICIPAL DR
0230/3255 (PRDR)
CHANCEFORD MUNICIPAL DR
0230/2764 (PRDR)

056496 FT

056496 FT 1 1 01994 0 00 0069+91
OSCAR RD
(T667)
5 0230/0000 LENGTH(AH 3566 BK 1939)

CRAMER RD
(T694)

0220/0040

EXTRACT DATE: 11/25/2024 ROADWAY MANAGEMENT SYSTEM PAGE NUMBER: 479
PRINT DATE: 11/26/2024 SLD COUNTY/SR - ANNUAL PRINT COUNTY: YORK

DIR: B TOTAL LEN: 11.375 MI. DIST: 08-4 SR: 2069
LEFT MUN: CHANCEFORD T RIGHT MUN: CHANCEFORD T

054557 FT

054557 FT 1 1 01994 0 00 0051+33

WARNER RD

(T662)

== 0220/0000 LENGTH(AH 1939 BK 2719)

FAKE RD

(T695)

0210/1680

STAMPER RD

(SR2077 SEG 0010/0000)

0210/1121

1 1 01994 0 00 0024+14 051838 FT

FERRY RD

(T697)

0210/0000

051838 FT

0210/0000 LENGTH(AH 2719 BK 2414)

049424 FT

049424 FT 1 1 01994 0 00 0000+00

0200/0000 LENGTH(AH 2414 BK 1278)

SECHRIST RD

(T611)

0190/0814

TOMMY'S RD

(T698)

0190/0790

2 0 66058 0 00 0238+36 048146 FT

OLD FORGE RD

(SR2048 SEG 0040/1460)

0190/0000

048146 FT

0190/0000 LENGTH(AH 1278 BK 1431)

046715 FT

046715 FT 2 0 66058 0 00 0223+48

FLAHARTY RD

(T645)

== 0180/0000 LENGTH(AH 1431 BK 3153)

2 0 66058 0 00 0191+95 043562 FT

GUINSTON RD

043562 FT

EXTRACT DATE: 11/25/2024 ROADWAY MANAGEMENT SYSTEM PAGE NUMBER: 478
PRINT DATE: 11/26/2024 SLD COUNTY/SR - ANNUAL PRINT COUNTY: YORK

DIR: B TOTAL LEN: 11.375 MI. DIST: 08-4 SR: 2069
LEFT MUN: CHANCEFORD T RIGHT MUN: CHANCEFORD T

(T647) 0170/0000 == 0170/0000 LENGTH(AH 3153 BK 3304)
R.R.G. LN 0160/2734 ==
(PRDR)

040258 FT 040258 FT 2 0 66058 0 00 0159+30
TED WALLACE RD
(SR2073 SEG 0010/0000)
0160/0000 LENGTH(AH 3304 BK 2830)
CHANCEFORD
0150/2182 LOWER CHANCEFORD T

HIGH ROCK RD
(SR2046 SEG 0060/2942) 0150/0364 == 037428 FT
037428 FT 2 0 66013 0 02 0254+62
FROSTY HILL RD
(SR2040 SEG 0010/0000)
0150/0000 LENGTH(AH 2830 BK 2214)

035214 FT 035214 FT 2 0 66013 0 02 0233+84
0140/0000 LENGTH(AH 2214 BK 2017)

MUDDY CREEK FORKS RD
(SR2044 SEG 0060/1877) 0130/0255 == 0130/0725 (T625)
0130/0402 (AAR 854602A)#TRKS 01
NC MUDDY CREEK FORKS RD
LOWER CHANCEFORD
0130/0255 FAWN T
BMSN 66/2069/0130/0000
0130/0106 BRIDGE POSTED (TONS)
033197 FT 2 0 66013 0 02 0212+38
SGL 16 COMB

DIR: B TOTAL LEN: 11.375 MI. DIST: 08-4 SR: 2069
LEFT MUN: FAWN T RIGHT MUN: FAWN T

030617 FT

MAPLE LAWN RD
(T631)

021185 FT
0090/0000

BR. MUDDY CRK
BMSBG 66/2069/0130/0000
0130/0000 LENGTH(AH 2017 BK 2580)

030617 FT 2 0 66013 0 02 0186+58
S 0120/0000 LENGTH(AH 2580 BK 3100)

027517 FT
0110/0000 LENGTH(AH 3100 BK 2825)

024692 FT 2 0 66013 0 02 0127+13
0100/0000 LENGTH(AH 2825 BK 3507)

0090/0030 (T631)
021185 FT 1 1 01 786 0 01 0353+68
(APRA) MR. T ENTERPRISE
0090/0000 LENGTH (AH 3507 BK 3793)

DIR: B TOTAL LEN: 11.375 MI. DIST: 08-4 SR: 2069
LEFT MUN: FAWN T RIGHT MUN: FAWN T

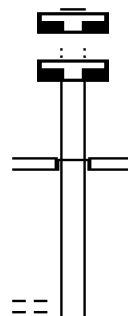
EXTRACT DATE: 11/25/2024 ROADWAY MANAGEMENT SYSTEM PAGE NUMBER: 475
PRINT DATE: 11/26/2024 SLD COUNTY/SR - ANNUAL PRINT COUNTY: YORK

DIR: B TOTAL LEN: 11.375 MI. DIST: 08-4 SR: 2069
LEFT MUN: FAWN T RIGHT MUN: FAWN T

| | | | | |
|----------------------------------------|----|----|-------------|-----------------------------------------------------------------------|
| | == | == | 5 0040/0000 | (T624) LENGTH(AH 1939 BK 3385) |
| | | | 0030/2017 | TRIB OF ALUM RUN STRUCTURE LENGTH 10 FT BMSID 66/2069/0030/2005 |
| 005674 FT | | | 005674 FT | 1 1 01786 0 00 0198+71 THOMPSON RD |
| BLUE BALL RD (SR2038 SEG 0160/1602) | == | == | 5 0030/0000 | (T583) LENGTH(AH 3385 BK 3168) |
| | | | | |
| 002506 FT | | | 002506 FT | 1 1 01786 0 00 0166+62 |
| | | | 5 0020/0000 | LENGTH(AH 3168 BK 2506) |
| | | | 0010/2379 | ALLEN LN (T564) |
| | | | | |
| 000000 FT | | == | 0010/0154 | FOR SR 0851 AND 2069 (CONN) |
| | | | 000000 FT | 1 1 01786 0 00 0141+56 MAIN ST (SR0851 SEG 0480/0000) |
| | | | | NC NEW PARK RD CAREA RD (TWP) |
| | | | INTER-BK | NEW PARK RD (SR0851 SEG 0480/0000) |
| 000000 FT | | | 5 0010/0000 | LTH AH 002506 BK 000100 |
| | | | 000000 FT | |
| | | | 7008/0000 | LTH AH 000100 BK 000000 |

EXTRACT DATE: 11/25/2024 ROADWAY MANAGEMENT SYSTEM PAGE NUMBER: 474
PRINT DATE: 11/26/2024 SLD COUNTY/SR - ANNUAL PRINT COUNTY: YORK
DIR: B TOTAL LEN: 1.580 MI. DIST: 08-4 SR: 2068
LEFT MUN: YORK T RIGHT MUN: YORK T

008343 FT
008343 FT



008343 FT
7050/0000 LENGTH(AH 0032 BK 0100)
008343 FT
7042/0000 LENGTH(AH 0100 BK 1883)
INTER-AHD HESS FARM RD
(TWP)
IRONSTONE HILL RD
0040/1883 (SR2087 SEG 0040/0000)

SPARTON RD
(T708)

0040/0356

==

EXTRACT DATE: 11/25/2024 ROADWAY MANAGEMENT SYSTEM PAGE NUMBER: 473
PRINT DATE: 11/26/2024 SLD COUNTY/SR - ANNUAL PRINT COUNTY: YORK

DIR: B TOTAL LEN: 1.580 MI. DIST: 08-4 SR: 2068
LEFT MUN: YORK T RIGHT MUN: YORK T

| | | | | | |
|-----------------------------------|-----------|----|--|-----------|---------------------------------------------------------------------------|
| | | | | 0040/0067 | BMS EN 66/2068/0040/0000 YORK |
| | | | | 0040/0047 | SPRINGFIELD T |
| | 006460 | FT | | 006460 | FT 2 0 66097 0 00 0064+74 ES BR CODORUS CRK BMSBG 66/2068/0040/0000 |
| | | | | 0040/0000 | LENGTH(AH 1883 BK 3104) |
| | | | | | LAKE RD (T706) |
| | | | | 0030/1623 | 1-83 |
| | | | | 0030/1507 | OP ID 66/0083/0114/1663 LAKE REDMAN |
| | | | | 0030/1339 | STRUCTURE LENGTH 10 FT BMSID 66/2068/0030/1339 |
| | 003356 | FT | | 003356 | FT 2 0 66097 0 00 0033+56 |
| WILLIAM H. KAIN PARK (PARK) | 0020/0681 | | | 0030/0000 | LENGTH(AH 3104 BK 0984) |
| | 002372 | FT | | 002372 | FT 2 0 66097 0 00 0023+72 |
| | | | | | NC CHURCH ST SPRINGFIELD JACOBUS B |
| | | | | 0020/0000 | LENGTH(AH 0984 BK 2372) |
| | | | | | NC HESS FARM RD |
| YORK RD (SR3020 SEG 0120/0000) | 0010/1265 | | | 0010/1196 | YORK RD (SR3020 SEG 0110/2752) |
| | | | | 0010/1111 | TO 3020/0110 SH (CONN) |
| AMEDA DR (BORO) | 0010/0339 | | | | ALLEY (BORO) |
| | 000000 | FT | | 000000 | FT 2 0 66097 0 00 0000+00 |
| | | | | | NC CHURCH ST MAIN ST (SR3001 SEG 0260/0892) |
| | | | | 0010/0000 | MFC BEGIN = D LENGTH(AH 2372 BK 0000) |

EXTRACT DATE: 11/25/2024 ROADWAY MANAGEMENT SYSTEM PAGE NUMBER: 472
PRINT DATE: 11/26/2024 SLD COUNTY/SR - ANNUAL PRINT COUNTY: YORK

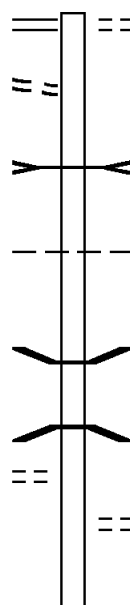
DIR: B TOTAL LEN: 4.286 MI. DIST: 08-4 SR: 2067
LEFT MUN: EAST HOPEWELL T RIGHT MUN: EAST HOPEWELL T

CHURCH RD 022630 FT
(SR2052 SEG 0060/2209) 0090/1080

CURRAN DR
(TWP) 0090/0278

021550 FT

BRENNEMAN DR
(T562) 0080/1940



022630 FT CHURCH RD
0090/1080 (T637)

T. RAMBO RUN
STRUCTURE LENGTH 9 FT
BMSID 66/2067/0090/0035
2 0 66180 0 00 0147+80
EAST HOPEWELL
CROSS ROADS B
5 0090/0000 LENGTH(AH 1080 BK 3234)

0080/2031 BMS EN 66/2067/0080/2018
2 0 66180 0 00 0135+40
RAMBO RUN
0080/2018 BMS BG 66/2067/0080/2018

0080/1650 SHORT RD
(T562)

EXTRACT DATE: 11/25/2024 ROADWAY MANAGEMENT SYSTEM PAGE NUMBER: 471
PRINT DATE: 11/26/2024 SLD COUNTY/SR - ANNUAL PRINT COUNTY: YORK

DIR: B TOTAL LEN: 4.286 MI. DIST: 08-4 SR: 2067
LEFT MUN: CROSS ROADS B RIGHT MUN: CROSS ROADS B

2 0 66180 0 00 0114+47 018316 FT
WOODS RD
(T639) 0080/0000

TANNER LN
(TWP) 0070/1008
015768 FT

2 0 66180 0 00 0064+87 013328 FT
COAL HILL RD
(T569) 0060/0000

HYSON SCHOOL RD
(T566) 0050/2052

THOMPSON RD
(T553) 0050/0759
BEN'S RD
(T554) 0050/0564
LC FOR BEN'S RD
(CONN) 0050/0456
010099 FT

MACKS RD
(T551) 0040/1460

018316 FT CROSS ROADS
EAST HOPEWELL T
0080/0000 LENGTH(AH 3234 BK 2548)

015768 FT 2 0 66180 0 00 0089+27
0070/0000 LENGTH(AH 2548 BK 2440)

0060/0874 HYSON MILL RD
(T567)
013328 FT
0060/0000 LENGTH(AH 2440 BK 3229)

0050/1716 BMS EN 66/2067/0050/1683
2 0 66180 0 00 0049+47
T. RAMBO RUN
0050/1683 BMSBG 66/2067/0050/1683

010099 FT 2 0 66180 0 00 0032+58
ROCK JIM RD
(T568)
0050/0000 LENGTH(AH 3229 BK 3258)

DIR: B TOTAL LEN: 4.286 MI. DIST: 08-4 SR: 2067
LEFT MUN: EAST HOPEWELL T RIGHT MUN: EAST HOPEWELL T

EXTRACT DATE: 11/25/2024 ROADWAY MANAGEMENT SYSTEM PAGE NUMBER: 469
PRINT DATE: 11/26/2024 SLD COUNTY/SR - ANNUAL PRINT COUNTY: YORK
DIR: B TOTAL LEN: .000 MI. DIST: 08-4 SR: 2066
LEFT MUN: EAST HOPEWELL T RIGHT MUN: EAST HOPEWELL T

000000 FT
000000 FT



000000 FT
7012/0000 LENGTH(AH 0708 BK 0708)
000000 FT
7010/0000 LENGTH(AH 0708 BK 0000)

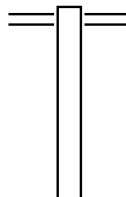
EXTRACT DATE: 11/25/2024 ROADWAY MANAGEMENT SYSTEM PAGE NUMBER: 468
PRINT DATE: 11/26/2024 SLD COUNTY/SR - ANNUAL PRINT COUNTY: YORK

DIR: B TOTAL LEN: 1.530 MI. DIST: 08-4 SR: 2065
LEFT MUN: EAST HOPEWELL T RIGHT MUN: EAST HOPEWELL T

| | | | | |
|-----------------------------------|-----------|-----------|-----------------------------|----------------------------------------|
| 008080 FT | | 008080 FT | INTER-AHD | PLEASANT VALLEY RD (T564) |
| | | 0030/2904 | | BLUE BALL RD (SR2038 SEG 0070/0000) |
| 005176 FT | | 005176 FT | 2 0 66011 0 03 | 0470+00 |
| | | 0030/0000 | LENGTH(AH | 2904 BK 2677) |
| | | 0020/2160 | DEER LN (T552) | |
| 002499 FT | | 0020/0230 | BOSLEY RD (T550) | |
| | | 0020/0015 | EAST HOPEWELL HOPEWELL T | |
| | | 002499 FT | 2 0 66011 0 02 | 0440+64 |
| | | | LIT. MUDDY CK | |
| | | | STRUCTURE LENGTH | 16 FT |
| | | 0020/0000 | BMSID 66/2065/0020/0000 | |
| | | 0020/0000 | LENGTH(AH | 2677 BK 2499) |
| 000000 FT | | 000000 FT | 2 0 66011 0 02 | 0415+65 |
| | | NC PL | PLEASANT VALLEY RD | |
| | | | WOOLEN MILL RD | |
| | | | (SR0851 SEG 0400/0000) | |
| | | INTER-BK | PLEASANT VALLEY RD | |
| | | | (SR0851 SEG 0400/0000) | |
| | | | MFC BEGIN = D | |
| WEBB RD (SR2067 SEG 0010/0000) | 0010/0000 | 0010/0000 | LENGTH(AH | 2499 BK 0000) |

EXTRACT DATE: 11/25/2024 ROADWAY MANAGEMENT SYSTEM PAGE NUMBER: 467
PRINT DATE: 11/26/2024 SLD COUNTY/SR - ANNUAL PRINT COUNTY: YORK
DIR: B TOTAL LEN: 1.436 MI. DIST: 08-4 SR: 2064
LEFT MUN: YORK T RIGHT MUN: YORK T

007582 FT



007582 FT WINTERSTOWN RD
0030/2108 (SR0024 SEG 0280/0000)

005474 FT

005474 FT 2 0 66213 0 00 0000+00

EXTRACT DATE: 11/25/2024 ROADWAY MANAGEMENT SYSTEM PAGE NUMBER: 466
PRINT DATE: 11/26/2024 SLD COUNTY/SR - ANNUAL PRINT COUNTY: YORK

DIR: B TOTAL LEN: 1.436 MI. DIST: 08-4 SR: 2064
LEFT MUN: YORK T RIGHT MUN: YORK T

HORACE MANN AV
(BORO)

0020/1477

GOHN LN
(BORO)

0020/0910

ALLEY
(BORO)

0020/0565

ADAMS LN
(BORO)

0020/0225

002553 FT

MILL ST
(BORO)

0010/1353

000000 FT

YORK
RED LION B
5 0030/0000 LENGTH(AH 2108 BK 2921)

0020/1152 BELLEVUE RD
(BORO)

0020/0743 FRANKLIN ST
(BORO)

0020/0398 LINDEN AV
(BORO)

0020/0166 WEST AV
(BORO)
002553 FT 2 0 66212 0 00 0000+00

5 0020/0000 RED LION
YORK T LENGTH(AH 2921 BK 2553)

0010/1997 YORK
RED LION B PLEASANT AV

0010/1988 (BORO)
CURDS WY

0010/1616 (BORO)

0010/1296 RED LION
YORK T DAIRYLAND DR

0010/1289 (T724)
YORK

0010/0999 RED LION B

0010/0151 BURROWS RD
(PRDR)
000000 FT 2 0 66211 0 00 0000+00

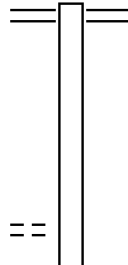
NC CO COUNTRY CLUB RD

BROADWAY ST
(SR0074 SEG 0470/3273)

5 0010/0000 MFC BEGIN = D
LENGTH(AH 2553 BK 0000)

EXTRACT DATE: 11/25/2024 ROADWAY MANAGEMENT SYSTEM PAGE NUMBER: 465
PRINT DATE: 11/26/2024 SLD COUNTY/SR - ANNUAL PRINT COUNTY: YORK
DIR: B TOTAL LEN: 2.456 MI. DIST: 08-4 SR: 2063
LEFT MUN: HOPEWELL T RIGHT MUN: HOPEWELL T

012970 FT



012970 FT WOOLEN MILL RD
0050/2107 (SR0851 SEG 0420/0164)

2 0 66072 0 00 0104+50 010863 FT
AKINS RD
(T521) 0050/0000

010863 FT
S 0050/0000 LENGTH(AH 2107 BK 2659)

EXTRACT DATE: 11/25/2024 ROADWAY MANAGEMENT SYSTEM PAGE NUMBER: 464
PRINT DATE: 11/26/2024 SLD COUNTY/SR - ANNUAL PRINT COUNTY: YORK

DIR: B TOTAL LEN: 2.456 MI. DIST: 08-4 SR: 2063
LEFT MUN: HOPEWELL T RIGHT MUN: HOPEWELL T

2 0 66072 0 00 0077+53 008204 FT
KILGORE RD
(T558) 0040/0000
ANDERSON RD
(T557) 0030/3441

008204 FT

5 0040/0000 LENGTH(AH 2659 BK 3926)

004278 FT

004278 FT 2 0 66072 0 00 0038+27
HOPEWELL RD
(T559)

5 0030/0000 LENGTH(AH 3926 BK 3827)

WALKER RD
(T559) 0020/2255
LC FOR WALKER RD
(CONN) 0020/2164

000451 FT














000451 FT 2 0 66072 0 00 0000+00
MARSTELLER RD
(SR2036 SEG 0010/0000)

5 0020/0000 MFC BEGIN = E
000000 FT LENGTH(AH 3827 BK 0451)
1 1 01998 0 00 0000+00

NC DRACO RD
INTER-BK MARYLAND STATE LINE
(STBD)

5 0010/0000 MFC BEGIN = C
LENGTH(AH 0451 BK 0000)

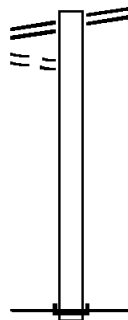
EXTRACT DATE: 11/25/2024 ROADWAY MANAGEMENT SYSTEM PAGE NUMBER: 463
 PRINT DATE: 11/26/2024 SLD COUNTY/SR - ANNUAL PRINT COUNTY: YORK
 DIR: B TOTAL LEN: .000 MI. DIST: 08-4 SR: 2062
 LEFT MUN: FAWN T RIGHT MUN: FAWN T

| | | | |
|-----------|--------------------------------------------------------------------------------------|-----------|-------------------------|
| 000000 FT |  | 000000 FT | |
| 000000 FT |  | 7040/0000 | LENGTH(AH 2958 BK 1473) |
| 000000 FT |  | 000000 FT | |
| 000000 FT |  | 7030/0000 | LENGTH(AH 1473 BK 1223) |
| 000000 FT |  | 000000 FT | |
| 000000 FT |  | 7024/0000 | LENGTH(AH 1223 BK 0012) |
| 000000 FT |  | 000000 FT | |
| 000000 FT |  | 7022/0000 | LENGTH(AH 0012 BK 0561) |
| 000000 FT |  | 000000 FT | |
| 000000 FT |  | 7020/0000 | LENGTH(AH 0561 BK 2642) |
| 000000 FT |  | 000000 FT | |
| 000000 FT |  | 7012/0000 | LENGTH(AH 2642 BK 0196) |
| |  | 000000 FT | |
| | | 7010/0000 | LENGTH(AH 0196 BK 0000) |

EXTRACT DATE: 11/25/2024 ROADWAY MANAGEMENT SYSTEM PAGE NUMBER: 462
PRINT DATE: 11/26/2024 SLD COUNTY/SR - ANNUAL PRINT COUNTY: YORK
DIR: B TOTAL LEN: .334 MI. DIST: 08-4 SR: 2061
LEFT MUN: FAWN T RIGHT MUN: FAWN T

MARSTELLER RD 001765 FT
(SR2036 SEG 0040/0000) 0010/1765
FROM 2036/0030 SH
(CONN) 0010/1643

000000 FT



001765 FT NEW PARK RD
0010/1765 (SR2036 SEG 0040/0000)

000000 FT 1 1 02450 0 00 0068+13
NC NEW PARK RD
INTER-BK MARYLAND STATE LINE
(STBD)
MFC BEGIN = E
0010/0000 LENGTH(AH 1765 BK 0000)

EXTRACT DATE: 11/25/2024 ROADWAY MANAGEMENT SYSTEM PAGE NUMBER: 461
PRINT DATE: 11/26/2024 SLD COUNTY/SR - ANNUAL PRINT COUNTY: YORK

DIR: B TOTAL LEN: 3.191 MI. DIST: 08-4 SR: 2060
LEFT MUN: FELTON B RIGHT MUN: FELTON B

016848 FT

016848 FT RED LION AV
0060/2964 (SR2079 SEG 0110/0000)
FELTON
0060/2502 NORTH HOPEWELL T

2 0 66055 0 00 0139+09 013884 FT
HERBST RD
(SR2058 SEG 0050/2495) 0060/0000

013884 FT
0060/0000 LENGTH(AH 2964 BK 2749)

SPRING RD
(T568)
BERRY HILL RD

011135 FT
0040/3008

0050/0636 LEBANON CHURCH RD
(T657)
011135 FT 2 0 66055 0 00 0111+57
0050/0000 LENGTH(AH 2749 BK 3426)

EXTRACT DATE: 11/25/2024 ROADWAY MANAGEMENT SYSTEM PAGE NUMBER: 460
PRINT DATE: 11/26/2024 SLD COUNTY/SR - ANNUAL PRINT COUNTY: YORK

DIR: B TOTAL LEN: 3.191 MI. DIST: 08-4 SR: 2060
LEFT MUN: NORTH HOPEWELL T RIGHT MUN: NORTH HOPEWELL T

(T795)

0040/2585

==

0040/2381 BMS EN 66/2060/0040/2352
2 0 66055 0 00 0100+97
TRIB. N. BR. MUDDY RUN
0040/2352 BMSBG 66/2060/0040/2352

007709 FT

007709 FT 2 0 66055 0 00 0077+31

GRIM RD
(T698)

==

5 0040/0000 LENGTH(AH 3426 BK 2703)

005006 FT

==

0030/0804 HILL ST
(T800)

0030/0011 BMS EN 66/2060/0030/0000
005006 FT 2 0 66055 0 00 0050+28

T. MUDDY

5 0030/0000 BMSBG 66/2060/0030/0000
LENGTH(AH 2703 BK 2611)
NORTH HOPEWELL
0020/2254 WINTERSTOWN B

002395 FT

5 002395 FT 2 0 66055 0 00 0023+95
0020/0000 LENGTH(AH 2611 BK 2395)

000000 FT

000000 FT 2 0 66055 0 00 0000+00

NC RI PPLING RUN RD
WINTERSTOWN RD
(SR0024 SEG 0210/0000)

5 0010/0000 MFC BEGIN = E
LENGTH(AH 2395 BK 0000)

EXTRACT DATE: 11/25/2024 ROADWAY MANAGEMENT SYSTEM PAGE NUMBER: 459
PRINT DATE: 11/26/2024 SLD COUNTY/SR - ANNUAL PRINT COUNTY: YORK
DIR: B TOTAL LEN: .000 MI. DIST: 08-4 SR: 2059
LEFT MUN: NORTH HOPEWELL T RIGHT MUN: NORTH HOPEWELL T

000000 FT
000000 FT



000000 FT
7020/0000 LENGTH(AH 2681 BK 2538)
000000 FT
7010/0000 LENGTH(AH 2538 BK 0000)

EXTRACT DATE: 11/25/2024 ROADWAY MANAGEMENT SYSTEM PAGE NUMBER: 458
PRINT DATE: 11/26/2024 SLD COUNTY/SR - ANNUAL PRINT COUNTY: YORK

DIR: B TOTAL LEN: 2.475 MI. DIST: 08-4 SR: 2058
LEFT MUN: NORTH HOPEWELL T RIGHT MUN: NORTH HOPEWELL T

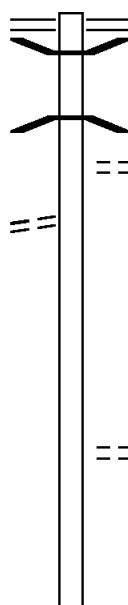
HUSSON RD
(T675)

013069 FT

0050/2190

010574 FT

GROVE RD



013069 FT RIPPLING RUN RD
0050/2495 (SR2060 SEG 0060/0000)
0050/2302 BMS EN 66/2058/0050/2276
2 0 66116 0 00 0129+27
T.N.BR.MUDDY
0050/2276 BMSBG 66/2058/0050/2276
HUSON RD
0050/2243 (T675)

010574 FT 2 0 66116 0 00 0106+46
SPRING RD
(T568)
5 0050/0000 LENGTH(AH 2495 BK 2918)

EXTRACT DATE: 11/25/2024 ROADWAY MANAGEMENT SYSTEM PAGE NUMBER: 457
PRINT DATE: 11/26/2024 SLD COUNTY/SR - ANNUAL PRINT COUNTY: YORK

DIR: B TOTAL LEN: 2.475 MI. DIST: 08-4 SR: 2058
LEFT MUN: NORTH HOPEWELL T RIGHT MUN: NORTH HOPEWELL T

(T660)

0040/0931

007656 FT

007656 FT 2 0 66116 0 00 0076+69

DAIRY RD

(T673)

0040/0000 LENGTH(AH 2918 BK 2074)

PLEASANT VIEW RD

(T692)

0030/1270 BMS EN 66/2058/0030/1210

0030/1232 NORTH HOPEWELL T

0030/1216 WINDSOR T

2 0 66116 0 00 0068+12

N. BRANCH MUDDY CREEK

0030/1210 BMSBG 66/2058/0030/1210

GRIM HOLLOW RD
(T693)

0030/0489

0030/0334 BMS EN 66/2058/0030/0316

2 0 66116 0 00 0059+11

T.N.BR.MUDDY

0030/0316 BMSBG 66/2058/0030/0316

005582 FT 2 0 66116 0 00 0055+95

0030/0000 LENGTH(AH 2074 BK 2750)

005582 FT

002832 FT

002832 FT 2 0 66116 0 00 0028+32

0020/0000 LENGTH(AH 2750 BK 2832)

WINDSOR

0010/2664 NORTH HOPEWELL T

000000 FT

000000 FT 2 0 66116 0 00 0000+00

NC HERBST RD

STEWARTSTOWN RD

(SR0024 SEG 0240/0000)

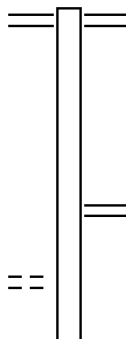
MFC BEGIN = E

0010/0000 LENGTH(AH 2832 BK 0000)

EXTRACT DATE: 11/25/2024 ROADWAY MANAGEMENT SYSTEM PAGE NUMBER: 456
PRINT DATE: 11/26/2024 SLD COUNTY/SR - ANNUAL PRINT COUNTY: YORK

DIR: B TOTAL LEN: 2.402 MI. DIST: 08-4 SR: 2057
LEFT MUN: FAWN T RIGHT MUN: FAWN T

012684 FT



012684 FT NEW PARK RD
0050/2703 (SR2069 SEG 0080/0000)

2 0 66013 0 01 0100+10 009981 FT
STONE LN
(T639) 0050/0000

0050/0547 DEER RD
009981 FT (SR2030 SEG 0010/0000)

5 0050/0000 LENGTH(AH 2703 BK 2455)

EXTRACT DATE: 11/25/2024 ROADWAY MANAGEMENT SYSTEM PAGE NUMBER: 455
PRINT DATE: 11/26/2024 SLD COUNTY/SR - ANNUAL PRINT COUNTY: YORK

DIR: B TOTAL LEN: 2.402 MI. DIST: 08-4 SR: 2057
LEFT MUN: FAWN T RIGHT MUN: FAWN T

| | | |
|----------------------------------|--|-------------------------------------|
| 007526 FT | | 007526 FT 2 0 66013 0 01 0075+40 |
| | | 5 0040/0000 LENGTH(AH 2455 BK 1775) |
| 005751 FT | | 005751 FT 2 0 66013 0 00 0057+65 |
| | | WALNUT GROVE RD |
| | | (T555) |
| | | 5 0030/0000 LENGTH(AH 1775 BK 2593) |
| | | |
| | | MORRIS RD |
| | | 0020/0251 (T806) |
| | | 0020/0162 BMS EN 66/2057/0020/0135 |
| | | 2 0 66013 0 00 0033+07 |
| | | BALD EAGLE C |
| 003158 FT | | 0020/0135 BMSBG 66/2057/0020/0135 |
| | | 003158 FT 2 0 66013 0 00 0031+72 |
| | | DAY RD |
| | | (PRDR) |
| | | 5 0020/0000 LENGTH(AH 2593 BK 3158) |
| | | |
| | | FAWN |
| LC FOR THOMPSON RD | | 0010/0388 FAWN GROVE B |
| (CONN) | | |
| 0010/0090 | | |
| | | WOODBINE RD |
| | | (SR0425 SEG 0020/0425) |
| | | NC FAWN GROVE RD |
| | | INTER-BK MARKET ST |
| 2 0 66013 0 00 0000+00 000000 FT | | 000000 FT (SR0425 SEG 0020/0425) |
| THOMPSON RD | | MFC BEGIN = D |
| (T585) | | 5 0010/0000 LENGTH(AH 3158 BK 0000) |
| 0010/0000 | | |

EXTRACT DATE: 11/25/2024 ROADWAY MANAGEMENT SYSTEM PAGE NUMBER: 454
PRINT DATE: 11/26/2024 SLD COUNTY/SR - ANNUAL PRINT COUNTY: YORK

DIR: B TOTAL LEN: 2.772 MI. DIST: 08-4 SR: 2056
LEFT MUN: CHANCEFORD T RIGHT MUN: CHANCEFORD T

DELTA RD 014638 FT
(SR0074 SEG 0370/0000) 0050/2295

2 0 66055 0 01 0289+10 012343 FT
SNYDER CORNER RD
(T660) 0050/0000

009267 FT

014638 FT DELTA RD
0050/2295 (SR0074 SEG 0370/0000)

012343 FT
0050/0000 LENGTH(AH 2295 BK 3076)

0040/1749 TRINITY RD
(T660)

009267 FT 2 0 66055 0 01 0263+09
SECHRIST FLAT RD
(SR2081 SEG 0020/2336)
0040/0000 LENGTH(AH 3076 BK 3557)

EXTRACT DATE: 11/25/2024 ROADWAY MANAGEMENT SYSTEM PAGE NUMBER: 453
PRINT DATE: 11/26/2024 SLD COUNTY/SR - ANNUAL PRINT COUNTY: YORK

DIR: B TOTAL LEN: 2.772 MI. DIST: 08-4 SR: 2056
LEFT MUN: CHANCEFORD T RIGHT MUN: CHANCEFORD T

LC FOR BLOUSE RD
(CONN)
2 0 66055 0 01 0228+46 0030/0072
BLOUSE RD 005710 FT
(T688) 0030/0000

003736 FT

000000 FT

== 0030/1853 HEATHER WY
(T641)
== 005710 FT
== 0030/0000 LENGTH(AH 3557 BK 1974)
RUNKLE RD
(T688)
0020/1790 BMS EN 66/2056/0020/1672
0020/1705 BRIDGE POSTED (TONS)
2 0 66055 0 01 0225+30
SGL 27 COMB 40
PINE RUN
0020/1672 BMSBG 66/2056/0020/1672
CHANCEFORD
0020/1662 WINDSOR T

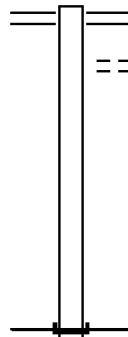
003736 FT 2 0 66055 0 01 0208+39
DULL RD
(T673)
0020/0000 LENGTH(AH 1974 BK 3736)

000000 FT 2 0 66055 0 01 0171+45
NC BR BROWNTON RD
FELTON RD
(SR2079 SEG 0160/0000)
MFC BEGIN = E
0010/0000 LENGTH(AH 3736 BK 0000)

EXTRACT DATE: 11/25/2024 ROADWAY MANAGEMENT SYSTEM PAGE NUMBER: 452
PRINT DATE: 11/26/2024 SLD COUNTY/SR - ANNUAL PRINT COUNTY: YORK
DIR: B TOTAL LEN: .463 MI. DIST: 08-4 SR: 2055
LEFT MUN: FAWN GROVE B RIGHT MUN: FAWN GROVE B

002444 FT

000000 FT



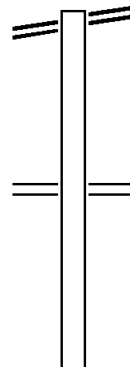
002444 FT MAIN ST
0010/2444 (SR0851 SEG 0560/0000)
PARK DR
0010/2093 (TWP)

000000 FT 1 1 02974 0 00 0000+00
NC ROCKS RD
INTER-BK MARYLAND STATE LINE
(STBD)
MFC BEGIN = D
0010/0000 LENGTH(AH 2444 BK 0000)

EXTRACT DATE: 11/25/2024 ROADWAY MANAGEMENT SYSTEM PAGE NUMBER: 451
PRINT DATE: 11/26/2024 SLD COUNTY/SR - ANNUAL PRINT COUNTY: YORK
DIR: B TOTAL LEN: 4.159 MI. DIST: 08-4 SR: 2054
LEFT MUN: CHANCEFORD T RIGHT MUN: CHANCEFORD T

DELTA RD 021957 FT
(SR0074 SEG 0330/0000) 0080/3850

018107 FT



021957 FT DELTA RD
0080/3850 (SR0074 SEG 0330/0000)

0080/2049 STAMPER RD
(SR2077 SEG 0040/1170)

018107 FT 2 0 66116 0 00 0312+80
LAUREL RD

EXTRACT DATE: 11/25/2024 ROADWAY MANAGEMENT SYSTEM PAGE NUMBER: 450
PRINT DATE: 11/26/2024 SLD COUNTY/SR - ANNUAL PRINT COUNTY: YORK

DIR: B TOTAL LEN: 4.159 MI. DIST: 08-4 SR: 2054
LEFT MUN: CHANCEFORD T RIGHT MUN: CHANCEFORD T

WAUGHTEL RD
(T684)

014484 FT

0060/2310

011857 FT

009480 FT

0080/0000 (SR2075 SEG 0120/0000)
LENGTH(AH 3850 BK 3623)

0070/0021 BMS EN 66/2054/0070/0000
014484 FT 2 0 66116 0 00 0276+66
CARTER CRK.
BMSBG 66/2054/0070/0000
0070/0000 LENGTH(AH 3623 BK 2627)
0060/2359 MANOR FURNACE RD
(T684)

(APRA) WHISPERING PINES
WHISPERING PINES DR
0060/1690 (PRDR)

011857 FT 2 0 66116 0 00 0249+51
0060/0000 LENGTH(AH 2627 BK 2377)

009480 FT 2 0 66116 0 00 0225+94
NC MAIN ST ET
TRINITY RD
(T660)
0050/0000 LENGTH(AH 2377 BK 2514)

0040/1571 BMS EN 66/2054/0040/1560
2 0 66116 0 00 0217+30
TR.W.BR.MUDY
0040/1560 BMSBG 66/2054/0040/1560

EXTRACT DATE: 11/25/2024 ROADWAY MANAGEMENT SYSTEM PAGE NUMBER: 449
PRINT DATE: 11/26/2024 SLD COUNTY/SR - ANNUAL PRINT COUNTY: YORK

DIR: B TOTAL LEN: 4.159 MI. DIST: 08-4 SR: 2054
LEFT MUN: CHANCEFORD T RIGHT MUN: CHANCEFORD T

2 0 66116 0 00 0200+80 006966 FT
SECHRIST FLAT RD
(SR2081 SEG 0010/0000) 0040/0000

GABLES VIEW LN
(PRDR)

0030/1152

004426 FT

2 0 66116 0 00 0149+35 001814 FT
CHARLES ST
(BORO) 0020/0000

HIGH ST
(BORO)

0010/1294

000000 FT

006966 FT CHANCEFORD
FELTON B
S 0040/0000 LENGTH(AH 2514 BK 2540)

0030/1354 WEIKLE DR
(PRDR)

004426 FT 2 0 66116 0 00 0175+47
SHENK RD
(BORO)
S 0030/0000 LENGTH(AH 2540 BK 2612)

0020/1841 GODFREY RD
(PRDR)

0020/0112 BEAVER ST
001814 FT (BORO)

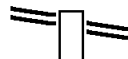
S 0020/0000 LENGTH(AH 2612 BK 1814)
0010/1776 BMS EN 66/2054/0010/1718
2 0 66116 0 00 0148+81
PINE RUN
0010/1718 BMS BG 66/2054/0010/1718
0010/1352 WATER ST
(BORO)

0010/0927 CHURCH AV
(BORO)
0010/0646 ALLEY
(BORO)
0010/0348 GROVE LN
(BORO)
000000 FT 2 0 66116 0 00 0131+41
NC MA IN ST

RED LION AV
(SR2079 SEG 0120/0000)
MFC BEGIN = D
S 0010/0000 LENGTH(AH 1814 BK 0000)

EXTRACT DATE: 11/25/2024 ROADWAY MANAGEMENT SYSTEM PAGE NUMBER: 448
PRINT DATE: 11/26/2024 SLD COUNTY/SR - ANNUAL PRINT COUNTY: YORK
DIR: B TOTAL LEN: 2.014 MI. DIST: 08-4 SR: 2053
LEFT MUN: FAWN T RIGHT MUN: FAWN T

WOODBINE RD 010634 FT
(SR0425 SEG 0060/0000) 0050/2170



010634 FT WOODBINE RD
0050/2170 (SR0425 SEG 0060/0000)

EXTRACT DATE: 11/25/2024 ROADWAY MANAGEMENT SYSTEM PAGE NUMBER: 447
PRINT DATE: 11/26/2024 SLD COUNTY/SR - ANNUAL PRINT COUNTY: YORK

DIR: B TOTAL LEN: 2.014 MI. DIST: 08-4 SR: 2053
LEFT MUN: FAWN T RIGHT MUN: FAWN T

| | | | | |
|------------------------------------------|-----------|----|--|------------------------------------------------------------------------------------|
| | 008464 FT | | | 008464 FT 2 0 66155 0 00 0085+90 S 0050/0000 LENGTH(AH 2170 BK 1924) |
| | 006540 FT | | | 006540 FT 2 0 66155 0 00 0063+13 MITCHELL RD (T586) |
| MCDERMOTT RD (T586) | 0030/1673 | == | | S 0040/0000 LENGTH(AH 1924 BK 1941) |
| | | | | 0030/0310 BMS EN 66/2053/0030/0285 2 0 66155 0 00 0049+16 NEILL RUN |
| | 004599 FT | | | 0030/0285 BMS BG 66/2053/0030/0285 004599 FT 2 0 66155 0 00 0043+46 FAWN |
| | | | | S 0030/0000 PEACH BOTTOM T LENGTH(AH 1941 BK 2122) |
| | 002477 FT | | | 002477 FT 2 0 66155 0 00 0024+14 S 0020/0000 LENGTH(AH 2122 BK 2477) |
| | 000000 FT | | | 000000 FT 2 0 66155 0 00 0000+00 BRYANSVILLE RD (SR0851 SEG 0620/0000) |
| BRYANSVILLE RD (SR0851 SEG 0620/0000) | 0010/0000 | | | NC MO UNT OLIVET CHURCH RD MFC BEGIN = E S 0010/0000 LENGTH(AH 2477 BK 0000) |

EXTRACT DATE: 11/25/2024 ROADWAY MANAGEMENT SYSTEM PAGE NUMBER: 446
PRINT DATE: 11/26/2024 SLD COUNTY/SR - ANNUAL PRINT COUNTY: YORK

DIR: B TOTAL LEN: 2.663 MI. DIST: 08-4 SR: 2052
LEFT MUN: CROSS ROADS B RIGHT MUN: CROSS ROADS B

| | | | | |
|------------------------|-----------|--|-------------|-------------------------|
| | 014063 FT | | 014063 FT | |
| | | | INTER-AHD | CHURCH RD |
| | | | | (T637) |
| LENTZ RD | | | 0060/2209 | ROUND HILL CHURCH RD |
| (BORO) | | | | (SR2067 SEG 0090/1080) |
| | 0060/1775 | | | |
| | | | 0060/1199 | CURRAN DR |
| | | | | (BORO) |
| 2 0 66057 0 00 0154+79 | 011854 FT | | 011854 FT | |
| UNNAMED RD | | | | |
| (BORO) | 0060/0000 | | 5 0060/0000 | LENGTH(AH 2209 BK 1667) |
| | | | | |
| | 010187 FT | | 010187 FT | 2 0 66057 0 00 0171+50 |
| | | | | CROSS ROADS AV |
| | | | 5 0050/0000 | (SR2079 SEG 0050/0000) |
| | | | | LENGTH(AH 1667 BK 1524) |

EXTRACT DATE: 11/25/2024 ROADWAY MANAGEMENT SYSTEM PAGE NUMBER: 445
PRINT DATE: 11/26/2024 SLD COUNTY/SR - ANNUAL PRINT COUNTY: YORK

DIR: B TOTAL LEN: 2.663 MI. DIST: 08-4 SR: 2052
LEFT MUN: CROSS ROADS B RIGHT MUN: CROSS ROADS B

| | | | |
|-------------------------------------------------------------|------------------------|--|-------------------------------------------------------------------------------------------------------------------------------------------------------|
| | 008663 FT | | 0040/0008 BMS EN 66/2052/0040/0000 008663 FT 2 0 66100 0 00 0087+05 TR. MUDDY CRK BMSBG 66/2052/0040/0000 CROSS ROADS NORTH HOPEWELL T |
| | | | 5 0040/0000 LENGTH(AH 1524 BK 2910) |
| LEBANON CHURCH RD (T657) | 0030/0125 005753 FT | | 005753 FT 2 0 66100 0 00 0057+53 FARAWAY DR (T655) |
| | | | 5 0030/0000 LENGTH(AH 2910 BK 3179) |
| LAUREL HILL RD (T656) | 0020/1820 | | |
| 2 0 66100 0 00 0025+74 002574 FT HIGH POINT RD (T672) | 0020/0000 | | 002574 FT 5 0020/0000 LENGTH(AH 3179 BK 2574) |
| WOODLAND DR (T690) | 0010/1212 | | |
| | 000000 FT | | 000000 FT 2 0 66100 0 00 0000+00 WINTERSTOWN RD (SR0024 SEG 0180/0000) |
| WINTERSTOWN RD (SR0024 SEG 0180/0000) | 0010/0000 | | NC CHURCH RD MFC BEGIN = D 5 0010/0000 LENGTH(AH 2574 BK 0000) |

EXTRACT DATE: 11/25/2024 ROADWAY MANAGEMENT SYSTEM PAGE NUMBER: 444
PRINT DATE: 11/26/2024 SLD COUNTY/SR - ANNUAL PRINT COUNTY: YORK

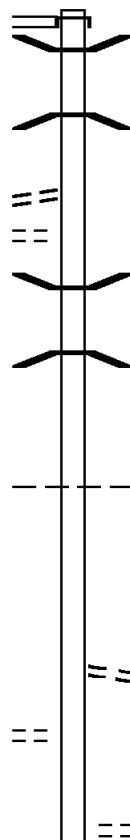
DIR: B TOTAL LEN: 2.848 MI. DIST: 08-4 SR: 2051
LEFT MUN: FAWN T RIGHT MUN: FAWN T

WOODBINE RD 015039 FT
(SR0425 SEG 0110/0000) 0050/3246

MITCHELL RD
(T586) 0050/2247
LC FOR MITCHELL RD 0050/1995
(CONN)

011793 FT

CRAIG RD
(T610) 0040/0220
009007 FT



015039 FT
INTER-AHD WOODBINE RD
0050/3246 (SR0425 SEG 0110/0000)
0050/2940 BMSSEN 66/2051/0050/2928
2 0 66065 0 01 0262+78
S.BR.BALD EA
0050/2928 BMSBG 66/2051/0050/2928

0050/1116 BMSSEN 66/2051/0050/1135
2 0 66065 0 01 0233+40
TR.BALDEAGLE
0050/1102 BMSBG 66/2051/0050/1135

011793 FT 2 0 66065 0 01 0233+40
FAWN
PEACH BOTTOM T
5 0050/0000 LENGTH(AH 3246 BK 2786)

NC WOODBINE RD
0040/1085 WOODBINE RD
(T612)

009007 FT 2 0 66065 0 00 0203+59
MURPHY RD
(T617)
5 0040/0000 LENGTH(AH 2786 BK 3582)

EXTRACT DATE: 11/25/2024 ROADWAY MANAGEMENT SYSTEM PAGE NUMBER: 443
PRINT DATE: 11/26/2024 SLD COUNTY/SR - ANNUAL PRINT COUNTY: YORK

DIR: B TOTAL LEN: 2.848 MI. DIST: 08-4 SR: 2051
LEFT MUN: PEACH BOTTOM T RIGHT MUN: PEACH BOTTOM T

NACE RD
(T613)

0030/1292 ==

005425 FT

005425 FT 2 0 66065 0 00 0167+77
GEMMILL RD

== 0030/0000 (T615)
LENGTH(AH 3582 BK 2049)

2 0 66065 0 00 0147+28 003376 FT
BURNS RD
(T614)

0020/0000 ==

0020/0522 BLUE BIRD TR
(TWP)
0020/0070 CARDINAL TR
(TWP)
003376 FT

== 0020/0000 LENGTH(AH 2049 BK 3376)
0010/3142 BMSBN 66/2051/0010/3122
2 0 66065 0 00 0145+00
NEILL RUN
0010/3122 BMSBG 66/2051/0010/3122
ORIOLE TR
0010/2994 (TWP)

000000 FT

000000 FT 2 0 66065 0 00 0113+52
AUBEL RD

(T609)
NC MI LLER RD
BRYANSVILLE RD
(SR0851 SEG 0650/0000)

INTER-BK HUSHON RD
(T588)
MFC BEGIN = D
0010/0000 LENGTH(AH 3376 BK 0000)

EXTRACT DATE: 11/25/2024 ROADWAY MANAGEMENT SYSTEM PAGE NUMBER: 442
PRINT DATE: 11/26/2024 SLD COUNTY/SR - ANNUAL PRINT COUNTY: YORK

DIR: B TOTAL LEN: 5.550 MI. DIST: 08-4 SR: 2050
LEFT MUN: CHANCEFORD T RIGHT MUN: CHANCEFORD T

029306 FT

029306 FT
INTER-AHD CRAMER RD
(T661)
WISE RD
0110/2389 (T646)

026917 FT

0110/0046 MUDDY CRK
STRUCTURE LENGTH 10 FT
026917 FT BMSID 66/2050/0110/0046
2 0 66204 0 00 0000+00
NC CRAMER RD
LAUREL RD
(SR2075 SEG 0090/0000)
0110/0000 LENGTH(AH 2389 BK 2958)

023959 FT

023959 FT 2 0 66057 0 00 0412+20
BROWN RD
(T573)
NC BROGUEVILLE RD
FENMORE RD
(T573)
0100/0000 LENGTH(AH 2958 BK 2298)

021661 FT

021661 FT 2 0 66057 0 00 0388+98
AKINS RD
(T661)
0090/0000 LENGTH(AH 2298 BK 2595)

GARNER RD
(T631)

0080/2027

EXTRACT DATE: 11/25/2024 ROADWAY MANAGEMENT SYSTEM PAGE NUMBER: 441
PRINT DATE: 11/26/2024 SLD COUNTY/SR - ANNUAL PRINT COUNTY: YORK

DIR: B TOTAL LEN: 5.550 MI. DIST: 08-4 SR: 2050
LEFT MUN: CHANCEFORD T RIGHT MUN: CHANCEFORD T

MANOR FURNACE RD
(T665) 0080/0115
2 0 66057 0 00 0363+03 019066 FT
FREY RD
(T659) 0080/0000

TRINITY RD
(TWP) 0070/0604

2 0 66057 0 00 0336+61 016424 FT
HOLLOW RD
(T659) 0070/0000

FULTON SCHOOL RD
(T573) 0060/0029
013535 FT

019066 FT

0080/0000 LENGTH(AH 2595 BK 2642)

0070/0892 BMSEN 66/2050/0070/0840
2 0 66057 0 00 0344+39

0070/0840 BMSBG 66/2050/0070/0840
CARTERS RUN

0070/0604 (T658)
0070/0146 BMSEN 66/2050/0070/0092

0070/0118 CHANCEFORD
EAST HOPEWELL T

0070/0092 2 0 66057 0 00 0337+53
016424 FT N. BRANCH MUDDY CREEK

0070/0000 BMSBG 66/2050/0070/0092
LENGTH(AH 2642 BK 2889)

013535 FT 2 0 66057 0 00 0306+10
FULTON SCHOOL RD

0060/0000 (T573)
LENGTH(AH 2889 BK 3103)

TROUT SCHOOL RD

DIR: B TOTAL LEN: 5.550 MI. DIST: 08-4 SR: 2050
LEFT MUN: EAST HOPEWELL T RIGHT MUN: EAST HOPEWELL T

EXTRACT DATE: 11/25/2024 ROADWAY MANAGEMENT SYSTEM PAGE NUMBER: 439
PRINT DATE: 11/26/2024 SLD COUNTY/SR - ANNUAL PRINT COUNTY: YORK

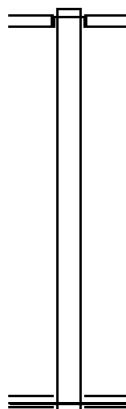
DIR: B TOTAL LEN: .646 MI. DIST: 08-4 SR: 2049
LEFT MUN: PEACH BOTTOM T RIGHT MUN: PEACH BOTTOM T

003410 FT

003410 FT
INTER-AHD WOODBINE RD
(T612)
BYRANSVILLE RD
0010/3410 (SR0851 SEG 0690/0000)

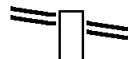
000000 FT

000000 FT 2 0 66205 0 00 0000+00
NC WI SE RD
KILGORE RD
(SR2047 SEG 0020/1045)
MFC BEGIN = E
0010/0000 LENGTH(AH 3410 BK 0000)



EXTRACT DATE: 11/25/2024 ROADWAY MANAGEMENT SYSTEM PAGE NUMBER: 438
PRINT DATE: 11/26/2024 SLD COUNTY/SR - ANNUAL PRINT COUNTY: YORK
DIR: B TOTAL LEN: 1.798 MI. DIST: 08-4 SR: 2048
LEFT MUN: CHANCEFORD T RIGHT MUN: CHANCEFORD T

MUDDY CREEK FORKS RD 009496 FT
(SR2069 SEG 0190/0000) 0040/1460



009496 FT MUDDY CREEK FORKS RD
0040/1460 (SR2069 SEG 0190/0000)

EXTRACT DATE: 11/25/2024 ROADWAY MANAGEMENT SYSTEM PAGE NUMBER: 437
PRINT DATE: 11/26/2024 SLD COUNTY/SR - ANNUAL PRINT COUNTY: YORK

DIR: B TOTAL LEN: 1.798 MI. DIST: 08-4 SR: 2048
LEFT MUN: CHANCEFORD T RIGHT MUN: CHANCEFORD T

| | | | |
|-------------------------------------------------------|----|-----------|----------------------------------------------------------------------------------------------|
| 008036 FT | == | 008036 FT | 2 0 66058 0 00 0319+01 FLAHARTY RD (T645) |
| | == | 0040/0000 | LENGTH(AH 1460 BK 2825) |
| | | 0030/2251 | GUINSTON RD (T647) |
| 005211 FT | | 005211 FT | 2 0 66058 0 00 0290+50 |
| | | 0030/0000 | LENGTH(AH 2825 BK 2324) |
| DUFF HOLLOW RD (T666) | == | 0020/0944 | BMS EN 66/2048/0020/0875 2 0 66058 0 00 0276+47 |
| | | 0020/0921 | TR. TO MUDDY BMSBG 66/2048/0020/0875 |
| 2 0 66058 0 00 0267+26 002887 FT WOLF RD (T646) | == | 002887 FT | |
| | | 0020/0000 | LENGTH(AH 2324 BK 2887) |
| | | 0010/0097 | BMS EN 66/2048/0010/0067 BRIDGE POSTED (TONS) 2 0 66058 0 00 0239+19 SGL 35 COMB 40 |
| | | 0010/0067 | TRIB. MUDDY C BMSBG 66/2048/0010/0067 |
| 000000 FT | | 000000 FT | 2 0 66058 0 00 0238+36 |
| | | NC OL | LAUREL RD (SR2075 SEG 0050/0000) |
| | | 0010/0000 | MFC BEGIN = E LENGTH(AH 2887 BK 0000) |

EXTRACT DATE: 11/25/2024 ROADWAY MANAGEMENT SYSTEM PAGE NUMBER: 436
PRINT DATE: 11/26/2024 SLD COUNTY/SR - ANNUAL PRINT COUNTY: YORK

DIR: B TOTAL LEN: 1.635 MI. DIST: 08-4 SR: 2047
LEFT MUN: PEACH BOTTOM T RIGHT MUN: PEACH BOTTOM T

HOLLOW RD
(T589)

008631 FT

0030/1900

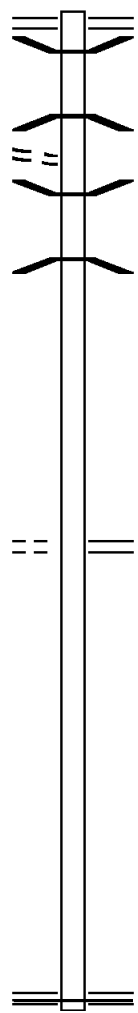
006079 FT

WISE RD
(T590)

0020/1045

003064 FT

000000 FT



008631 FT BRYANSVILLE RD
0030/2552 (SR0851 SEG 0670/0000)
0030/2474 BMSSEN 66/2047/0030/2447
2 0 66044 0 00 0085+24
FISHING CK.

0030/2447 BMSBG 66/2047/0030/2447

0030/1475 BMSSEN 66/2047/0030/1463
2 0 66044 0 00 0075+08
TR.FISHING C

0030/1463 BMSBG 66/2047/0030/1463

006079 FT 2 0 66044 0 00 0060+45
0030/0000 LENGTH(AH 2552 BK 3015)

0020/1045 WISE RD
(SR2049 SEG 0010/0000)

003064 FT 2 0 66044 0 00 0030+26
0020/0000 LENGTH(AH 3015 BK 3064)

000000 FT 2 0 66044 0 00 0000+00
NC KI LGORE RD
LINE RD

(SR2028 SEG 0040/1524)
MFC BEGIN = D
0010/0000 LENGTH(AH 3064 BK 0000)

EXTRACT DATE: 11/25/2024 ROADWAY MANAGEMENT SYSTEM PAGE NUMBER: 435
PRINT DATE: 11/26/2024 SLD COUNTY/SR - ANNUAL PRINT COUNTY: YORK

DIR: B TOTAL LEN: 3.007 MI. DIST: 08-4 SR: 2046
LEFT MUN: LOWER CHANCEFORD T RIGHT MUN: LOWER CHANCEFORD T

015879 FT

015879 FT MUDDY CREEK FORKS RD
0060/2942 (SR2069 SEG 0150/0364)

012937 FT

0060/0268 (AAR 854603G) #TRKS 01
0060/0111 BMSBN 66/2046/0060/0000
LOWER CHANCEFORD
0060/0049 EAST HOPEWELL T
012937 FT 2 0 66058 0 00 0129+78
MUDDY CREEK
BMSBG 66/2046/0060/0000
5 0060/0000 LENGTH(AH 2942 BK 2872)

010065 FT

010065 FT 2 0 66058 0 00 0101+05

EXTRACT DATE: 11/25/2024 ROADWAY MANAGEMENT SYSTEM PAGE NUMBER: 434
PRINT DATE: 11/26/2024 SLD COUNTY/SR - ANNUAL PRINT COUNTY: YORK

DIR: B TOTAL LEN: 3.007 MI. DIST: 08-4 SR: 2046
LEFT MUN: EAST HOPEWELL T RIGHT MUN: EAST HOPEWELL T

SPARKLIN SPRINGS LN
(TWP)

0040/2584 ==

0050/0000 LENGTH(AH 2872 BK 2703)

007362 FT

007362 FT 2 0 66058 0 00 0073+62
VEACH RD
(T625)

0040/0000 LENGTH(AH 2703 BK 2487)

COLLINS SCHOOL RD
(T622)

0030/1326 ==

004875 FT

004875 FT 2 0 66058 0 00 0048+75
HOPEWELL CENTER RD
(T627)

0030/0000 LENGTH(AH 2487 BK 2425)

002450 FT

002450 FT 2 0 66058 0 00 0024+50
0020/0000 LENGTH(AH 2425 BK 2450)

0010/1318 FOR SR 2044 AND 2046
(CONN)
0010/1166 MUDDY CREEK FORKS RD
(SR2044 SEG 0010/0000)

000000 FT

000000 FT 2 0 66058 0 00 0000+00
NC HIGH ROCK RD
HICKORY RD
(SR2042 SEG 0060/2818)
INTER-BK LAUREL RD
(SR2075 SEG 0010/0000)
MFC BEGIN = E

TWIN HILLS RD
(T654)

0010/0000 ==

0010/0000 LENGTH(AH 2450 BK 0000)

EXTRACT DATE: 11/25/2024 ROADWAY MANAGEMENT SYSTEM PAGE NUMBER: 433
PRINT DATE: 11/26/2024 SLD COUNTY/SR - ANNUAL PRINT COUNTY: YORK

DIR: B TOTAL LEN: 1.234 MI. DIST: 08-4 SR: 2045
LEFT MUN: PEACH BOTTOM T RIGHT MUN: PEACH BOTTOM T

DELTA RD 006516 FT
(SR0074 SEG 0032/0217)
PEACH BOTTOM - DELTA RD
(TWP)
DELTA RD
(SR0074 SEG 0032/0217) 0033/0215
FROM 0074/0032 SH 0033/0132
(CONN) 006301 FT
0 0 00000 0 00 0000+00
MFC BEGIN = D
LENGTH(AH 0215 BK 2852) 0033/0000

ARNOLD RD
(T623) 0030/2204

003449 FT
WATSON RD
(T595) 0030/0000

000000 FT

000000 FT

INTER-AHD DELTA RD
(SR0074 SEG 0032/0272)
PEACH BOTTOM - DELTA RD
(TWP)
DELTA RD
(SR0074 SEG 0032/0272) 0032/0217
006301 FT 0 0 00000 0 00 0000+00
MFC BEGIN = D
LENGTH(AH 0217 BK 2852) 0032/0000

003449 FT 2 0 66222 0 00 0093+85
LAY RD
(SR2104 SEG 0010/0000)
LENGTH(AH 2852 BK 3449) 0030/0000

000000 FT 2 0 66222 0 00 0059+34
NC BR ROAD ST ET
INTER-BK BROAD ST
(BORO)
MFC BEGIN = D
LENGTH(AH 3449 BK 0943) 0020/0000
000000 FT
7010/0000 LENGTH(AH 0943 BK 0000)

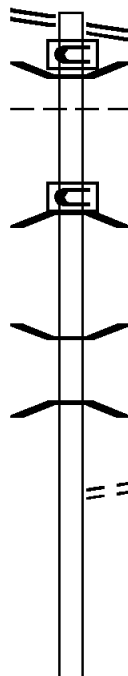
EXTRACT DATE: 11/25/2024 ROADWAY MANAGEMENT SYSTEM PAGE NUMBER: 432
PRINT DATE: 11/26/2024 SLD COUNTY/SR - ANNUAL PRINT COUNTY: YORK

DIR: B TOTAL LEN: 2.940 MI. DIST: 08-4 SR: 2044
LEFT MUN: LOWER CHANCEFORD T RIGHT MUN: LOWER CHANCEFORD T

MUDDY CREEK FORKS RD 015525 FT
(SR2069 SEG 0130/0255) 0060/1877

013648 FT

011540 FT



015525 FT NEW PARK RD
0060/1877 (SR2069 SEG 0130/0255)
BMSBN 66/2044/0060/1698

0060/1762
0060/1730 LOWER CHANCEFORD
EAST HOPEWELL T
2 0 66124 0 00 0154+66
BRIDGE CLOSED
N. MUDDY CRK.
0060/1698 BMSBG 66/2044/0060/1698

0060/0052 BMSBN 66/2044/0060/0035
2 0 66124 0 00 0137+84
T. S. BR. MUDDY

0060/0035 BMSBG 66/2044/0060/0035
013648 FT 2 0 66124 0 00 0137+49
MUDDY CREEK RD
(T630)

0060/0000 LENGTH (AH 1877 BK 2108)

011540 FT 2 0 66124 0 00 0114+92

DIST: 08-4 SR: 2044
RIGHT MUN: EAST HOPEWELL T

```

NC MUDDY CREEK FORKS RD
HIGH ROCK RD
000000 FT (SR2046 SEG 0010/1166)
MFC BEGIN = E
0010/0000 LENGTH(AH 2943 BK 0000)

```

EXTRACT DATE: 11/25/2024 ROADWAY MANAGEMENT SYSTEM PAGE NUMBER: 430
PRINT DATE: 11/26/2024 SLD COUNTY/SR - ANNUAL PRINT COUNTY: YORK

DIR: B TOTAL LEN: .006 MI. DIST: 08-4 SR: 2043
LEFT MUN: PEACH BOTTOM T RIGHT MUN: PEACH BOTTOM T

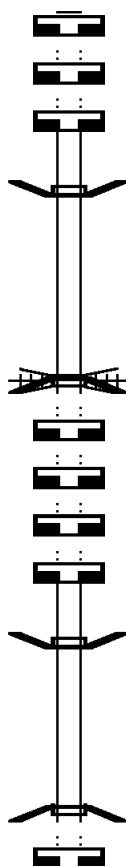
000031 FT
000031 FT
000031 FT

000020 FT

000020 FT
000020 FT
000020 FT
000020 FT

000000 FT

000000 FT



000031 FT
7070/0000 LENGTH(AH 1757 BK 3121)
000031 FT
7060/0000 LENGTH(AH 3121 BK 3184)
000031 FT
7052/0000 LENGTH(AH 3184 BK 0011)
INTER-AHD BMSSEN 66/2043/0050/0000
0050/0011 FLINTVILLE RD
000020 FT (TWP)
2 0 66069 0 00 0107+11
INACTIVE PRIVATE PROPER
OVERPASS IS RR X-ING
INTER-BK FLINTVILLE RD
(TWP)
SLATE RUN
BMSBG 66/2043/0050/0000
S 0050/0000 LENGTH(AH 0011 BK 3045)
000020 FT
7040/0000 LENGTH(AH 3045 BK 2090)
000020 FT
7030/0000 LENGTH(AH 2090 BK 3127)
000020 FT
7020/0000 LENGTH(AH 3127 BK 1146)
000020 FT
7014/0000 LENGTH(AH 1146 BK 0020)
BMSSEN 66/2043/0012/0000
INTER-AHD FLINTVILLE RD
0012/0020 (TWP)
000000 FT 2 0 66069 0 00 0012+73
NC FL INTVILLE RD
INTER-BK FLINTVILLE RD
(TWP)
MICHAEL RUN
BMSBG 66/2043/0012/0000
S 0012/0000 LENGTH(AH 0020 BK 1254)
000000 FT
7010/0000 LENGTH(AH 1254 BK 0000)

EXTRACT DATE: 11/25/2024 ROADWAY MANAGEMENT SYSTEM PAGE NUMBER: 429
PRINT DATE: 11/26/2024 SLD COUNTY/SR - ANNUAL PRINT COUNTY: YORK

DIR: B TOTAL LEN: 3.007 MI. DIST: 08-4 SR: 2042
LEFT MUN: EAST HOPEWELL T RIGHT MUN: EAST HOPEWELL T

| | | | | |
|------------------------|-----------|--|-------------|-------------------------|
| | 015875 FT | | 015875 FT | |
| LAUREL RD | | | INTER-AHD | TWIN HILLS RD |
| (SR2075 SEG 0010/0000) | 0060/2818 | | | (T634) |
| | | | 0060/2818 | HIGH ROCK RD |
| | | | | (SR2046 SEG 0010/0000) |
| CLEAR CREEK LN | | | | |
| (TWP) | 0060/0873 | | | |
| | 013057 FT | | 013057 FT | 2 0 66012 0 00 0131+09 |
| | | | | GUN CLUB RD |
| JANE'S WY | | | | (T640) |
| (TWP) | 0050/3410 | | 5 0060/0000 | LENGTH(AH 2818 BK 3657) |
| | | | | |
| | | | | PLEASANT VALLEY RD |
| | | | 0050/1749 | (T562) |

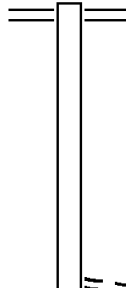
EXTRACT DATE: 11/25/2024 ROADWAY MANAGEMENT SYSTEM PAGE NUMBER: 428
PRINT DATE: 11/26/2024 SLD COUNTY/SR - ANNUAL PRINT COUNTY: YORK

DIR: B TOTAL LEN: 3.007 MI. DIST: 08-4 SR: 2042
LEFT MUN: EAST HOPEWELL T RIGHT MUN: EAST HOPEWELL T

| | | | |
|--------------------------------------|-----------|----|------------------------------------------------------|
| HEARTWOOD LN (PRDR) | 0050/0814 | == | |
| 2 0 66012 0 00 0093+73 009400 FT | | | 009400 FT |
| CROSS MILL RD (T562) | 0050/0000 | == | 5 0050/0000 LENGTH(AH 3657 BK 2182) |
| | 007218 FT | | 007218 FT 2 0 66012 0 00 0072+17 |
| | | = | KLING YOUNG RD (T636) |
| | | | 5 0040/0000 LENGTH(AH 2182 BK 3026) |
| UNION CHURCH RD (T636) | 0030/1760 | == | |
| 2 0 66012 0 00 0041+71 004192 FT | | | 004192 FT |
| MCCLEARY RD (T565) | 0030/0000 | == | 5 0030/0000 LENGTH(AH 3026 BK 2122) |
| | 002070 FT | | 002070 FT 2 0 66012 0 00 0020+49 |
| | | | 5 0020/0000 LENGTH(AH 2122 BK 2070) |
| RAMSAY CR (T661) | 0010/0461 | == | |
| | 000000 FT | | 000000 FT 2 0 66012 0 00 0000+00 |
| | | | BLUE BALL RD (SR2038 SEG 0050/0000) |
| | | | NC HICKORY RD |
| HICKORY RD (SR2038 SEG 0050/0000) | 0010/0000 | == | MFC BEGIN = E 5 0010/0000 LENGTH(AH 2070 BK 0000) |

EXTRACT DATE: 11/25/2024 ROADWAY MANAGEMENT SYSTEM PAGE NUMBER: 427
PRINT DATE: 11/26/2024 SLD COUNTY/SR - ANNUAL PRINT COUNTY: YORK
DIR: B TOTAL LEN: 4.253 MI. DIST: 08-4 SR: 2041
LEFT MUN: CHANCEFORD T RIGHT MUN: CHANCEFORD T

022454 FT



022454 FT FURNACE RD
0090/2890 (SR0425 SEG 0320/2208)

019564 FT

019564 FT 2066059 000 0196+51
MILL RD
(T675)

EXTRACT DATE: 11/25/2024 ROADWAY MANAGEMENT SYSTEM PAGE NUMBER: 426
PRINT DATE: 11/26/2024 SLD COUNTY/SR - ANNUAL PRINT COUNTY: YORK

DIR: B TOTAL LEN: 4.253 MI.
LEFT MUN: CHANCEFORD T

DIST: 08-4 SR: 2041
RIGHT MUN: CHANCEFORD T

MILL RD
(TWP)

0080/1884

2 0 66059 0 00 0176+52 017615 FT
GORDON HOUSE RD
(T673) 0080/0000

2 0 66059 0 00 0149+03 014866 FT
BATTLE HILL RD
(T671) 0070/0000

HIVELY RD
(T669) 0060/1521

011984 FT

0090/0000 LENGTH(AH 2890 BK 1949)

0080/1835 BMSSEN 66/2041/0080/1780
2 0 66059 0 00 0176+52

0080/1773 OTTER CREEK
BMSBG 66/2041/0080/1780

017615 FT

0080/0000 LENGTH(AH 1949 BK 2749)

014866 FT

0070/0000 LENGTH(AH 2749 BK 2882)

0060/1474 KLINE RD
(T616)

0060/0049 CHANCEFORD
0060/0012 LOWER CHANCEFORD T
011984 FT BMSSEN 66/2041/0060/0000
2 0 66059 0 00 0120+21

0060/0000 SAWMILL RUN
BMSBG 66/2041/0060/0000
LENGTH(AH 2882 BK 2677)
SAW MILL RD
(T602)

EXTRACT DATE: 11/25/2024 ROADWAY MANAGEMENT SYSTEM PAGE NUMBER: 425
PRINT DATE: 11/26/2024 SLD COUNTY/SR - ANNUAL PRINT COUNTY: YORK

DIR: B TOTAL LEN: 4.253 MI. DIST: 08-4 SR: 2041
LEFT MUN: LOWER CHANCEFORD T RIGHT MUN: LOWER CHANCEFORD T

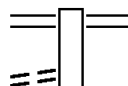
| | | |
|----------------------------------|----|-------------------------------------|
| 009307 FT | | 009307 FT 2 0 66059 0 00 0093+30 |
| | | 5 0050/0000 LENGTH(AH 2677 BK 2273) |
| 2 0 66059 0 00 0070+57 007034 FT | | 007034 FT |
| HEFFNER RD | | 5 0040/0000 LENGTH(AH 2273 BK 2126) |
| (T669) | == | HEFFNER RD |
| | | 0030/2072 (T669) |
| BURNS RD | | |
| (T604) | == | |
| 0030/1343 | | |
| | | |
| 004908 FT | | 0030/0010 BMS EN 66/2041/0030/0000 |
| | | 004908 FT 2 0 66059 0 00 0049+32 |
| | | FURNACE RUN |
| | | BMSBG 66/2041/0030/0000 |
| | | 5 0030/0000 LENGTH(AH 2126 BK 2391) |
| | | BARE RD |
| | | 0020/2323 (T613) |
| | | |
| 002517 FT | | 002517 FT 2 0 66059 0 00 0025+17 |
| | | 5 0020/0000 LENGTH(AH 2391 BK 2517) |
| | | |
| 000000 FT | | 000000 FT 2 0 66059 0 00 0000+00 |
| | | NC GO RAM RD |
| | | DELTA RD |
| | | (SR0074 SEG 0230/0000) |
| | | INTER-BK TOMLINSON RD |
| | | (T655) |
| | | MFC BEGIN = E |
| | | 5 0010/0000 LENGTH(AH 2517 BK 0000) |

EXTRACT DATE: 11/25/2024 ROADWAY MANAGEMENT SYSTEM PAGE NUMBER: 424
PRINT DATE: 11/26/2024 SLD COUNTY/SR - ANNUAL PRINT COUNTY: YORK

DIR: B TOTAL LEN: 3.166 MI. DIST: 08-4 SR: 2040
LEFT MUN: LOWER CHANCEFORD T RIGHT MUN: LOWER CHANCEFORD T

FISHER RD
(T646)

016719 FT
0060/3312



016719 FT WOODBINE RD
0060/3487 (SR0425 SEG 0180/0000)

2 0 66125 0 00 0131+99 013232 FT
TAYLOR RD
(T641) 0060/0000
REED RD
(T648) 0050/2181

013232 FT
S 0060/0000 LENGTH(AH 3487 BK 2654)

010578 FT

010578 FT 2 0 66125 0 00 0105+44
S 0050/0000 LENGTH(AH 2654 BK 2514)

EXTRACT DATE: 11/25/2024 ROADWAY MANAGEMENT SYSTEM PAGE NUMBER: 423
PRINT DATE: 11/26/2024 SLD COUNTY/SR - ANNUAL PRINT COUNTY: YORK

DIR: B TOTAL LEN: 3.166 MI. DIST: 08-4 SR: 2040
LEFT MUN: LOWER CHANCEFORD T RIGHT MUN: LOWER CHANCEFORD T

STEWART RD
(T618)

008064 FT

0030/0225
006527 FT

003513 FT

GOOD RD
(SR2071 SEG 0010/0000) 0010/0187
000000 FT

008064 FT 2 0 66125 0 00 0080+30
0040/0000 LENGTH(AH 2514 BK 1537)

0030/0039 BMS EN 66/2040/0030/0000
006527 FT 2 0 66125 0 00 0064+93
TOM'S RUN
BMSBG 66/2040/0030/0000
0030/0000 LENGTH(AH 1537 BK 3014)

0020/2111 KENNEDY RD
(T626)

003513 FT 2 0 66125 0 00 0034+85
DOWNS RD
(T625)
0020/0000 LENGTH(AH 3014 BK 3513)

000000 FT 2 0 66125 0 00 0000+00
NC FROSTY HILL RD
MUDDY CREEK FORKS RD
(SR2069 SEG 0150/0000)
MFC BEGIN = E
0010/0000 LENGTH(AH 3513 BK 0000)

EXTRACT DATE: 11/25/2024 ROADWAY MANAGEMENT SYSTEM PAGE NUMBER: 422
PRINT DATE: 11/26/2024 SLD COUNTY/SR - ANNUAL PRINT COUNTY: YORK

DIR: B TOTAL LEN: 3.460 MI. DIST: 08-4 SR: 2039
LEFT MUN: CHANCEFORD T RIGHT MUN: CHANCEFORD T

| | | |
|------------------------------------------------------------|--|---------------------------------------------------------------------------------------------------------------------|
| 018270 FT | | 018270 FT NEW BRIDGEVILLE RD 0070/1559 (SR2037 SEG 0050/0683) |
| 2 0 66163 0 00 0168+93 016711 FT SHORT CUT RD (T678) | | 016711 FT S 0070/0000 LENGTH(AH 1559 BK 1939) |
| 014772 FT | | 014772 FT 2 0 66163 0 00 0147+78 WHITE OAK RD (T678) S 0060/0000 LENGTH(AH 1939 BK 3037) |
| | | 0050/1794 BMS EN 66/2039/0050/1782 2 0 66163 0 00 0117+17 T. BEAVER CRK 0050/1753 BMS BG 66/2039/0050/1782 |
| 011735 FT | | 011735 FT 2 0 66163 0 00 0117+17 GLEN ALLEN SCHOOL RD (T679) S 0050/0000 LENGTH(AH 3037 BK 2243) |

EXTRACT DATE: 11/25/2024 ROADWAY MANAGEMENT SYSTEM PAGE NUMBER: 421
PRINT DATE: 11/26/2024 SLD COUNTY/SR - ANNUAL PRINT COUNTY: YORK

DIR: B TOTAL LEN: 3.460 MI. DIST: 08-4 SR: 2039
LEFT MUN: CHANCEFORD T RIGHT MUN: CHANCEFORD T

| | | | | |
|------------------------|-----------|----|--|----------------------------------------------------------------------------------------------------------------------------------------------------------|
| | 009492 FT | | | 009492 FT 2 0 66163 0 00 0094+28 [S] 0040/0000 LENGTH(AH 2243 BK 2991) |
| | 006501 FT | == | | 0030/0128 LC FOR REED'S RD 006501 FT (CONN) 2 0 66163 0 00 0065+24 REED'S RD (T677) [S] 0030/0000 LENGTH(AH 2991 BK 3528) |
| SHORT CUT RD (T678) | 0020/1832 | == | | 0020/1919 TRIB TO OTTER CREEK STRUCTURE LENGTH 15 FT BMSID 66/2039/0020/1919 |
| | 002973 FT | | | 002973 FT 2 0 66163 0 00 0029+73 [S] 0020/0000 LENGTH(AH 3528 BK 2973) |
| | 0010/1272 | == | | 0010/1993 LONE HICKORY LN (PRDR) |
| SHAULL'S RD (T683) | 000000 FT | == | | 000000 FT 2 0 66163 0 00 0000+00 NC CA NNING HOUSE RD DELTA RD (SR0074 SEG 0310/0445) MFC BEGIN = E [S] 0010/0000 LENGTH(AH 2973 BK 0000) |

EXTRACT DATE: 11/25/2024 ROADWAY MANAGEMENT SYSTEM PAGE NUMBER: 420
PRINT DATE: 11/26/2024 SLD COUNTY/SR - ANNUAL PRINT COUNTY: YORK

DIR: B TOTAL LEN: 7.973 MI. DIST: 08-4 SR: 2038
LEFT MUN: FAWN T RIGHT MUN: FAWN T

| | |
|-------------------------------------------------------------|------------------------------------------------------------------------------------------------|
| 042099 FT | 042099 FT NEW PARK RD 0160/1602 (SR2069 SEG 0020/2722) |
| 040497 FT | 040497 FT 2 0 66011 0 03 0736+23 HOLLOW RD (T559) S 0160/0000 LENGTH(AH 1602 BK 2019) |
| 2 0 66011 0 03 0715+19 038478 FT WILEY MILL RD (T560) | 038478 FT S 0150/0000 LENGTH(AH 2019 BK 3549) |
| 034929 FT | 034929 FT 2 0 66011 0 03 0679+93 DAVIS RD (T562) S 0140/0000 LENGTH(AH 3549 BK 2987) |

EXTRACT DATE: 11/25/2024 ROADWAY MANAGEMENT SYSTEM PAGE NUMBER: 419
PRINT DATE: 11/26/2024 SLD COUNTY/SR - ANNUAL PRINT COUNTY: YORK

DIR: B TOTAL LEN: 7.973 MI. DIST: 08-4 SR: 2038
LEFT MUN: FAWN T RIGHT MUN: FAWN T

2 0 66011 0 03 0649+64 031942 FT
CEDAR VALLEY RD
(T585) 0130/0000

030374 FT

027814 FT

2 0 66011 0 03 0576+03 024581 FT
MAIZE RD
(T624) 0100/0000

022216 FT

031942 FT

5 0130/0000 LENGTH(AH 2987 BK 1568)

030374 FT 2 0 66011 0 03 0633+96
5 0120/0000 LENGTH(AH 1568 BK 2560)

0110/0860 GROVE MILL RD
(T561)

0110/0051 BMS EN 66/2038/0110/0000
FAWN

0110/0025 EAST HOPEWELL T
027814 FT 2 0 66011 0 03 0608+36
LIT. MUDDY CK

5 0110/0000 BMSBG 66/2038/0110/0000
LENGTH(AH 2560 BK 3233)

024581 FT

5 0100/0000 LENGTH(AH 3233 BK 2365)

022216 FT 2 0 66011 0 03 0551+03

EXTRACT DATE: 11/25/2024 ROADWAY MANAGEMENT SYSTEM PAGE NUMBER: 418
PRINT DATE: 11/26/2024 SLD COUNTY/SR - ANNUAL PRINT COUNTY: YORK

DIR: B TOTAL LEN: 7.973 MI. DIST: 08-4 SR: 2038
LEFT MUN: EAST HOPEWELL T RIGHT MUN: EAST HOPEWELL T

WHEAT RD
(T629) 0080/2233
EDGAR WOODS RD
(T629) 0080/2158

2 0 66011 0 03 0524+68 019581 FT
KLINE YOUNG RD
(T636) 0080/0000

2 0 66011 0 03 0498+77 016990 FT
PLEASANT VALLEY RD
(T562) 0070/0000

013458 FT

2 0 66015 0 00 0155+33 011710 FT
HICKORY RD
(SR2042 SEG 0010/0000) 0050/0000

0090/0000 LENGTH(AH 2365 BK 2635)

019581 FT

0080/0000 LENGTH(AH 2635 BK 2591)

0070/0144 LUTZ RD
016990 FT (T620)
PLEASANT VALLEY RD
(SR2065 SEG 0030/2904)
0070/0000 LENGTH(AH 2591 BK 3532)

013458 FT 2 0 66015 0 00 0172+85

0060/0000 LENGTH(AH 3532 BK 1748)
DOLF RD
(T555)

011710 FT
NC BLUE BALL RD
0050/0000 LENGTH(AH 1748 BK 3258)

EXTRACT DATE: 11/25/2024 ROADWAY MANAGEMENT SYSTEM PAGE NUMBER: 417
PRINT DATE: 11/26/2024 SLD COUNTY/SR - ANNUAL PRINT COUNTY: YORK

DIR: B TOTAL LEN: 7.973 MI. DIST: 08-4 SR: 2038
LEFT MUN: EAST HOPEWELL T RIGHT MUN: EAST HOPEWELL T

ROUND HILL CHURCH RD
(SR2067 SEG 0040/0000) 0040/1142

008452 FT

0040/0310 EAST HOPEWELL
008452 FT HOPEWELL T
2 0 66015 0 00 0122+76
WEBB RD
(SR2067 SEG 0030/2144)
MFC BEGIN = E
LENGTH(AH 3258 BK 2766)

0030/1643 OVERVIEW LN
(PRDR)

005686 FT

005686 FT 2 0 66015 0 00 0095+10
0030/0000 LENGTH(AH 2766 BK 2999)

MEMORIAL LN
(TWP)

0020/2394

002687 FT

002687 FT 2 0 66015 0 00 0065+11
0020/0000 LENGTH(AH 2999 BK 2687)

0010/1101 KURTZ SCHOOL RD
(T556)

000000 FT

000000 FT 2 0 66015 0 00 0038+24
NC HICKORY RD

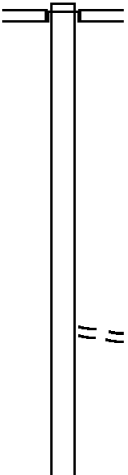
BARRENS RD
(SR0024 SEG 0100/0000)

INTER-BK EDIE CT
(TWP)

0010/0000 MFC BEGIN = D
LENGTH(AH 2687 BK 0000)

EXTRACT DATE: 11/25/2024 ROADWAY MANAGEMENT SYSTEM PAGE NUMBER: 416
PRINT DATE: 11/26/2024 SLD COUNTY/SR - ANNUAL PRINT COUNTY: YORK
DIR: B TOTAL LEN: 3.018 MI. DIST: 08-4 SR: 2037
LEFT MUN: CHANCEFORD T RIGHT MUN: CHANCEFORD T

| | | | | |
|------------------------|-----------|--|-------------|-------------------------|
| | 015937 FT | | 015937 FT | |
| BURKHOLDER RD | | | INTER-AHD | NEW BRIDGEVILLE RD |
| (SR2014 SEG 0110/2810) | 0060/3244 | | | (SR0425 SEG 0420/0000) |
| | | | 0060/3244 | FURNACE RD |
| | | | | (SR0425 SEG 0420/0000) |
| | | | | |
| | 012693 FT | | 012693 FT | 2 0 66012 0 03 0623+85 |
| | | | | WHITE OAK RD |
| | | | | (T678) |
| | | | 5 0060/0000 | LENGTH(AH 3244 BK 3767) |



EXTRACT DATE: 11/25/2024 ROADWAY MANAGEMENT SYSTEM PAGE NUMBER: 415
PRINT DATE: 11/26/2024 SLD COUNTY/SR - ANNUAL PRINT COUNTY: YORK

DIR: B TOTAL LEN: 3.018 MI. DIST: 08-4 SR: 2037
LEFT MUN: CHANCEFORD T RIGHT MUN: CHANCEFORD T

2 0 66012 0 03 0586+50 008926 FT
PLEASANT GROVE RD
(SR2016 SEG 0060/3376) 0050/0000

006551 FT

CRAWFORD RD
(T683)

0030/1615

004727 FT

LC FOR ROCKEY RD
(CONN)
2 0 66012 0 03 0520+98 002388 FT
ROCKEY RD
(T690) 0020/0000

000000 FT

0050/0683 CANNING HOUSE RD
(SR2039 SEG 0070/1559)

008926 FT

5 0050/0000 LENGTH(AH 3767 BK 2375)

006551 FT 2 0 66012 0 03 0562+61
SHAULLS RD
(T683)

5 0040/0000 LENGTH(AH 2375 BK 1824)

004727 FT 2 0 66012 0 03 0544+37
5 0030/0000 LENGTH(AH 1824 BK 2339)

002388 FT

5 0020/0000 LENGTH(AH 2339 BK 2388)

000000 FT 2 0 66012 0 03 0497+30
NC NEW BRIDGEVILLE RD
DELTA RD
(SR0074 SEG 0350/0622)
MFC BEGIN = D

5 0010/0000 LENGTH(AH 2388 BK 0000)

EXTRACT DATE: 11/25/2024 ROADWAY MANAGEMENT SYSTEM PAGE NUMBER: 414
PRINT DATE: 11/26/2024 SLD COUNTY/SR - ANNUAL PRINT COUNTY: YORK
DIR: B TOTAL LEN: 2.200 MI. DIST: 08-4 SR: 2036
LEFT MUN: FAWN T RIGHT MUN: FAWN T

WOOLEN MILL RD 011618 FT
(SR0851 SEG 0470/0000) 0050/2047



011618 FT
INTER-AHD NEW PARK RD
0050/2047 (SR0851 SEG 0470/0000)

EXTRACT DATE: 11/25/2024 ROADWAY MANAGEMENT SYSTEM PAGE NUMBER: 413
PRINT DATE: 11/26/2024 SLD COUNTY/SR - ANNUAL PRINT COUNTY: YORK

DIR: B TOTAL LEN: 2.200 MI. DIST: 08-4 SR: 2036
LEFT MUN: FAWN T RIGHT MUN: FAWN T

DAVIS RD
(T562)

0050/0800 ==

009571 FT

009571 FT 1 1 01786 0 00 0118+78
S 0050/0000 LENGTH(AH 2047 BK 3273)

006298 FT

006298 FT 1 1 02450 0 00 0085+27
NC NEW PARK RD

NEW PARK RD
(SR2061 SEG 0010/1765)
S 0040/0000 LENGTH(AH 3273 BK 0612)
TO 2061/0010 SH

005686 FT

0030/0499 (CONN)
005686 FT 1 1 02450 0 00 0080+04
FAWN

HOPEWELL T
S 0030/0000 LENGTH(AH 0612 BK 3155)

002531 FT

002531 FT 1 1 01998 0 00 0029+51
S 0020/0000 LENGTH(AH 3155 BK 2531)

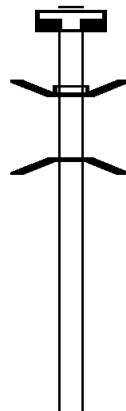
000000 FT

000000 FT 1 1 01998 0 00 0004+77
NC MARSTELLER RD

DRACO RD
(SR2063 SEG 0020/0000)
MFC BEGIN = C
S 0010/0000 LENGTH(AH 2531 BK 0000)

EXTRACT DATE: 11/25/2024 ROADWAY MANAGEMENT SYSTEM PAGE NUMBER: 412
 PRINT DATE: 11/26/2024 SLD COUNTY/SR - ANNUAL PRINT COUNTY: YORK
 DIR: B TOTAL LEN: 2.798 MI. DIST: 08-4 SR: 2035
 LEFT MUN: CHANCEFORD T RIGHT MUN: CHANCEFORD T

014773 FT



014773 FT
 7058/0000 LENGTH(AH 0100 BK 3400)
 INTER-AHD BMSBN 66/2035/0050/3341
 0050/3400 RICHMOND RD
 (TWP)
 0 0 00000 0 00 0000+00
 FISHING CRK.
 0050/3341 BMSBG 66/2035/0050/3341

EXTRACT DATE: 11/25/2024 ROADWAY MANAGEMENT SYSTEM PAGE NUMBER: 411
PRINT DATE: 11/26/2024 SLD COUNTY/SR - ANNUAL PRINT COUNTY: YORK

DIR: B TOTAL LEN: 2.798 MI. DIST: 08-4 SR: 2035
LEFT MUN: CHANCEFORD T RIGHT MUN: CHANCEFORD T

011373 FT

011373 FT 2 0 66162 0 00 0114+97
S 0050/0000 LENGTH(AH 3400 BK 2579)

0040/1789 SHOFF RD
(T741)

2 0 66162 0 00 0087+94 008794 FT
SALEM CHURCH RD
(T741) 0040/0000

008794 FT

S 0040/0000 LENGTH(AH 2579 BK 2469)

2 0 66162 0 00 0063+25 006325 FT
DELLINGER SCHOOL RD
(T739) 0030/0000

006325 FT

S 0030/0000 LENGTH(AH 2469 BK 3258)

MYERS RD
(T737) 0020/0722

003067 FT

0020/0175 ARNOLD RD
(T737)

S 0020/0000 LENGTH(AH 3258 BK 3067)

000000 FT

000000 FT 2 0 66162 0 00 0000+00
NC RI CHMOND RD

BURKHOLDER RD
(SR2014 SEG 0110/1523)
MFC BEGIN = E
S 0010/0000 LENGTH(AH 3067 BK 0000)

EXTRACT DATE: 11/25/2024 ROADWAY MANAGEMENT SYSTEM PAGE NUMBER: 410
PRINT DATE: 11/26/2024 SLD COUNTY/SR - ANNUAL PRINT COUNTY: YORK
DIR: B TOTAL LEN: 1.055 MI. DIST: 08-4 SR: 2034
LEFT MUN: FAWN T RIGHT MUN: FAWN T

005573 FT

005573 FT WOODBINE RD
0020/3528 (SR0425 SEG 0110/3338)

002045 FT

002045 FT 2 0 66110 0 00 0020+39
5 0020/0000 LENGTH(AH 3528 BK 2045)

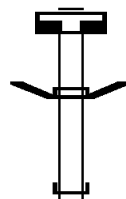
2 0 66110 0 00 0000+00 000000 FT
BRIDGETON RD
(SR2032 SEG 0060/0000) 0010/0000

NC OWAD RD
BRIDGETON RD
000000 FT (SR2032 SEG 0060/0000)
MFC BEGIN = E
5 0010/0000 LENGTH(AH 2045 BK 0000)

EXTRACT DATE: 11/25/2024 ROADWAY MANAGEMENT SYSTEM PAGE NUMBER: 409
PRINT DATE: 11/26/2024 SLD COUNTY/SR - ANNUAL PRINT COUNTY: YORK
DIR: B TOTAL LEN: .189 MI. DIST: 08-4 SR: 2033
LEFT MUN: LOWER WINDSOR T RIGHT MUN: LOWER WINDSOR T

000999 FT

000955 FT



000999 FT
7074/0000 LENGTH(AH 0100 BK 0044)
BMSEN 66/2033/0070/0000
INTER-AHD PRAYER MISSION RD
0070/0044 (T779)
000955 FT 2 0 66012 0 05 1019+16
NC PRAYER MISSION RD
INTER-BK PRAYER MISSION RD
(T779)

EXTRACT DATE: 11/25/2024 ROADWAY MANAGEMENT SYSTEM PAGE NUMBER: 408
PRINT DATE: 11/26/2024 SLD COUNTY/SR - ANNUAL PRINT COUNTY: YORK

DIR: B TOTAL LEN: .189 MI. DIST: 08-4 SR: 2033
LEFT MUN: LOWER WINDSOR T RIGHT MUN: LOWER WINDSOR T

000955 FT

000955 FT

000934 FT

000934 FT

000908 FT

000908 FT

000908 FT

000908 FT

000908 FT

000908 FT

000000 FT

00070/0000
000955 FT
7068/0000
000955 FT
7062/0000

INTER-AHD
0060/0021
000934 FT
INTER-BK

00060/0000
000934 FT
7054/0000

INTER-AHD
0050/0026
000908 FT
INTER-BK

00050/0000
000908 FT
7050/0000
000908 FT
7040/0000
000908 FT

7030/0000
000908 FT
7020/0000
000908 FT
7012/0000
INTER-AHD

0010/0908

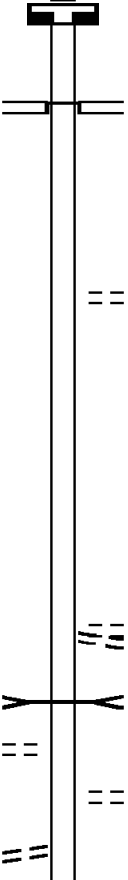
000000 FT
NC SN
INTER-BK

0010/0000

CABIN CREEK
BMSBG 66/2033/0070/0000
LENGTH(AH 0044 BK 0100)
LENGTH(AH 0100 BK 2331)
LENGTH(AH 2331 BK 0021)
BMSBN 66/2033/0060/0000
SNYDER CORNER RD
(TWP)
2 0 66012 0 04 0900+10
SNYDER CORNER RD
(TWP)
BRANCH TO FISHING CREEK
BMSBG 66/2033/0060/0000
LENGTH(AH 0021 BK 0425)
LENGTH(AH 0425 BK 0026)
BMSBN 66/2033/0050/0000
SNYDER CORNER RD
(TWP)
2 0 66012 0 04 0880+28
SNYDER CORNER RD
(TWP)
FISHING CREEK
BMSBG 66/2033/0050/0000
LENGTH(AH 0026 BK 1507)
LENGTH(AH 1507 BK 1568)
LENGTH(AH 1568 BK 2616)
LENGTH(AH 2616 BK 1844)
LENGTH(AH 1844 BK 1826)
LENGTH(AH 1826 BK 0908)
SNYDER CORNER RD
(T660)
WINDSOR T
2 0 66012 0 04 0792+83
YDER CORNER RD
BURKHOLDER RD
(SR2014 SEG 0060/0000)
SNYDER CORNER RD
(T660)
MFC BEGIN = E
LENGTH(AH 0908 BK 0000)

EXTRACT DATE: 11/25/2024 ROADWAY MANAGEMENT SYSTEM PAGE NUMBER: 407
PRINT DATE: 11/26/2024 SLD COUNTY/SR - ANNUAL PRINT COUNTY: YORK

DIR: B TOTAL LEN: 5.457 MI. DIST: 08-4 SR: 2032
LEFT MUN: LOWER CHANCEFORD T RIGHT MUN: LOWER CHANCEFORD T

| | | | |
|-------------------------|-------------------------------------------------------------------------------------|-----------------------------------------------|----------------------------------------------------------------------------------------------------------------------|
| 028813 FT |  | 028813 FT 7112/0000 INTER-AHD 0110/1589 | LENGTH(AH 0100 BK 1589) MCCALLS FERRY RD (T657) DELTA RD (SR0074 SEG 0170/0000) |
| 027224 FT | == | 027224 FT S 0110/0000 | 2 0 66064 0 01 0280+35 SALISBURY RD (T667) LENGTH(AH 1589 BK 2236) |
| 024988 FT | | 024988 FT S 0100/0000 | 2 0 66064 0 01 0249+48 LENGTH(AH 2236 BK 2501) |
| | == | 0090/1355 | REINECKE RD (T639) EICHELBERGER RD (T654) ORSON RUN STRUCTURE LENGTH 18 FT BMSID 66/2032/0090/0767 |
| RICHARDSON RD (T650) | == | 0090/0767 | |
| CHURCH RD (T647) | == | 0090/0533 022487 FT | EICHELBERGER RD (T654) 022487 FT 2 0 66064 0 00 0224+47 |

DIST: 08-4 SR: 2032
RIGHT MUN: LOWER CHANCEFORD T

EXTRACT DATE: 11/25/2024 ROADWAY MANAGEMENT SYSTEM PAGE NUMBER: 405
PRINT DATE: 11/26/2024 SLD COUNTY/SR - ANNUAL PRINT COUNTY: YORK

DIR: B TOTAL LEN: 5.457 MI. DIST: 08-4 SR: 2032
LEFT MUN: FAWN T RIGHT MUN: FAWN T

010747 FT

010747 FT 2 0 66064 0 00 0107+26
GAMBLE RD

(T620)

0050/0000 LENGTH(AH 2893 BK 2618)

008129 FT

008129 FT 2 0 66064 0 00 0081+29
BALD EAGLE RD

(T616)

0040/0000 LENGTH(AH 2618 BK 2033)

2 0 66064 0 00 0060+96 006096 FT
TYSON RD

(T614)

0030/0000

006096 FT

0030/0000 LENGTH(AH 2033 BK 3025)

2 0 66064 0 00 0030+71 003071 FT
THRONE RD

(T632)

0020/0000

003071 FT

0020/0000 LENGTH(AH 3025 BK 3071)

000000 FT

000000 FT 2 0 66064 0 00 0000+00
NC BR RIDGETON RD

NEW PARK RD

(SR2069 SEG 0080/2114)

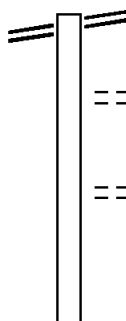
MFC BEGIN = E

0010/0000 LENGTH(AH 3071 BK 0000)

EXTRACT DATE: 11/25/2024 ROADWAY MANAGEMENT SYSTEM PAGE NUMBER: 404
PRINT DATE: 11/26/2024 SLD COUNTY/SR - ANNUAL PRINT COUNTY: YORK
DIR: B TOTAL LEN: 5.924 MI. DIST: 08-4 SR: 2031
LEFT MUN: WINDSOR T RIGHT MUN: WINDSOR T

CAPE HORN RD 031279 FT
(SR0024 SEG 0420/0000) 0120/2821

028458 FT



031279 FT CAPE HORN RD
0120/2821 (SR0024 SEG 0420/0000)

0120/2130 CASTLE POND DR
(TWP)

0120/1099 HASTINGS BL
(TWP)

028458 FT 2 0 66020 0 02 0230+38
5 0120/0000 LENGTH(AH 2821 BK 1998)

EXTRACT DATE: 11/25/2024 ROADWAY MANAGEMENT SYSTEM PAGE NUMBER: 403
PRINT DATE: 11/26/2024 SLD COUNTY/SR - ANNUAL PRINT COUNTY: YORK

DIR: B TOTAL LEN: 5.924 MI. DIST: 08-4 SR: 2031
LEFT MUN: WINDSOR T RIGHT MUN: WINDSOR T

| | | | | |
|--------------------------|-----------|----|-------------------------------------|----------------------------------------------------------------------------------------------------------------------------------------------|
| | 026460 FT | == | 0110/0306 0110/0029 026460 FT | DIETZ RD (T747) BMSBN 66/2031/0110/0000 2 0 66020 0 01 0210+24 KREUTZ CRK. BMSBG 66/2031/0110/0000 LENGTH(AH 1998 BK 2671) |
| KENDALE RD (T747) | 0100/1035 | == | | |
| | 023789 FT | | 023789 FT | 2 0 66020 0 01 0183+20 LENGTH(AH 2671 BK 2330) |
| BLUEBERRY LN (T656) | 0090/1159 | == | | |
| | 021459 FT | | 021459 FT | 2 0 66020 0 01 0160+34 NESS RD (T753) |
| | | == | 0090/0000 | LENGTH(AH 2330 BK 2845) |
| | | == | 0080/1877 | CURTIS DR (T749) |
| | 018614 FT | | 018614 FT | 2 0 66020 0 01 0131+89 LENGTH(AH 2845 BK 3504) |
| CACCIOLO LN (PRDR) | 0070/3260 | == | | |
| LARKIN DR (TWP) | 0070/3029 | == | | |
| PAULINE DR (T803) | 0070/2311 | == | | |
| ZUMBRUM CORNER (PRDR) | 0070/2030 | == | | |

EXTRACT DATE: 11/25/2024 ROADWAY MANAGEMENT SYSTEM PAGE NUMBER: 402
PRINT DATE: 11/26/2024 SLD COUNTY/SR - ANNUAL PRINT COUNTY: YORK

DIR: B TOTAL LEN: 5.924 MI. DIST: 08-4 SR: 2031
LEFT MUN: WINDSOR T RIGHT MUN: WINDSOR T

ADDISON WY
(T623)

0070/0583
015110 FT

==

0070/1534 ALEXA DR
(TWP)

CHEVIOT WY
(TWP)
CHEVIOT WY
(TWP)

0060/1319
0060/1230

==
==

015110 FT 2 0 66020 0 01 0096+85
FREYSSVILLE RD
(SR2009 SEG 0040/1205)

5 0070/0000 LENGTH(AH 3504 BK 1873)

DANBURY DR
(TWP)

0060/0564
013237 FT

==

013237 FT 2 0 66020 0 00 0078+13
PERRY RD
(T752)

== 5 0060/0000 LENGTH(AH 1873 BK 2835)

WIMBLETON WY
(TWP)

0050/1374

==

010402 FT

010402 FT 2 0 66020 0 00 0049+78
NC WINDSOR RD
MANOR RD

5 0050/0000 LENGTH(AH 2835 BK 2593)
(SR2029 SEG 0030/0000)

SECOND ST
(T755)

0040/2324

==

FIRST ST
(T760)

0040/1535

==

007809 FT

0040/0475 WINDSOR
007809 FT WINDSOR B
2 0 66020 0 00 0024+11
SHAW RD

5 0040/0000 LENGTH(AH 2593 BK 2411)
BLACKSMITH AV
(T758)
0030/2296 (T758)

EXTRACT DATE: 11/25/2024 ROADWAY MANAGEMENT SYSTEM PAGE NUMBER: 401
PRINT DATE: 11/26/2024 SLD COUNTY/SR - ANNUAL PRINT COUNTY: YORK

DIR: B TOTAL LEN: 5.924 MI. DIST: 08-4 SR: 2031
LEFT MUN: WINDSOR B RIGHT MUN: WINDSOR B

SCHOOL HOUSE LN
(BORO)

0030/1138

BASEBALL AL
(BORO)

0030/0323

GAY ST
(BORO)

0030/0202

005398 FT

VALLEY RD
(T734)

0020/2092

002473 FT

LAUREL VISTAS DR
(TWP)

0010/1743

JEFFERSON LN
(T752)

0010/0628

2 0 66141 0 00 0000+00 000000 FT
DELTA RD
(SR0074 SEG 0420/0000) 0010/0000

0030/0666 HIGH ST
(BORO)
0030/0401 WATER ST
(BORO)

0030/0299 BMS EN 66/2031/0030/0272
0 0 00000 0 00 0000+00
BR. FISH CRK.
0030/0272 BMSBG 66/2031/0030/0272

0030/0173 GAY ST
(BORO)
005398 FT 2 0 66020 0 00 0000+00
NC PENN ST
MAIN ST
(SR0624 SEG 0060/0499)

0030/0000 LENGTH(AH 2411 BK 2925)
FIRST AV
(BORO)
WINDSOR
0020/2474 WINDSOR T

002473 FT 2 0 66141 0 00 0024+82
0020/0000 LENGTH(AH 2925 BK 2473)

NC WINDSOR RD
DELTA RD
000000 FT (SR0074 SEG 0420/0000)
MFC BEGIN = D
0010/0000 LENGTH(AH 2473 BK 0000)

EXTRACT DATE: 11/25/2024 ROADWAY MANAGEMENT SYSTEM PAGE NUMBER: 400
PRINT DATE: 11/26/2024 SLD COUNTY/SR - ANNUAL PRINT COUNTY: YORK
DIR: B TOTAL LEN: 2.078 MI. DIST: 08-4 SR: 2030
LEFT MUN: FAWN T RIGHT MUN: FAWN T

WOODBINE RD 010971 FT
(SR0425 SEG 0080/1341) 0040/2627



010971 FT WOODBINE RD
0040/2627 (SR0425 SEG 0080/1341)
0040/2471 BMS EN 66/2030/0040/241B

EXTRACT DATE: 11/25/2024 ROADWAY MANAGEMENT SYSTEM PAGE NUMBER: 399
PRINT DATE: 11/26/2024 SLD COUNTY/SR - ANNUAL PRINT COUNTY: YORK

DIR: B TOTAL LEN: 2.078 MI. DIST: 08-4 SR: 2030
LEFT MUN: FAWN T RIGHT MUN: FAWN T

BALD EAGLE RD
(T618)

0040/1850

008344 FT

005925 FT

002825 FT

000000 FT

0 0 00000 0 00 0000+00
BALD EGL CRK
0040/2418 BMSBG 66/2030/0040/2418
JONES RD
0040/2124 (T618)

008344 FT 2 0 66172 0 00 0083+87
0040/0000 LENGTH(AH 2627 BK 2419)

005925 FT 2 0 66172 0 00 0059+25
0030/0000 LENGTH(AH 2419 BK 3100)

002825 FT 2 0 66172 0 00 0028+25
GARVINE MILL RD
(T591)
0020/0000 LENGTH(AH 3100 BK 2825)

000000 FT 2 0 66172 0 00 0000+00
NC DEER RD
FAWN GROVE RD
(SR2057 SEG 0050/0547)
MFC BEGIN = E
0010/0000 LENGTH(AH 2825 BK 0000)

EXTRACT DATE: 11/25/2024 ROADWAY MANAGEMENT SYSTEM PAGE NUMBER: 398
PRINT DATE: 11/26/2024 SLD COUNTY/SR - ANNUAL PRINT COUNTY: YORK

DIR: B TOTAL LEN: 5.302 MI. DIST: 08-4 SR: 2029
LEFT MUN: LOWER WINDSOR T RIGHT MUN: LOWER WINDSOR T

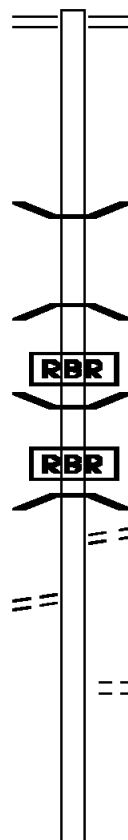
GUN CLUB RD
(T759)

027994 FT

025355 FT

0090/2023

022289 FT



027994 FT EAST PROSPECT RD
0100/2639 (SR0124 SEG 0200/0000)

0100/0035 BMS EN 66/2029/0100/0000
025355 FT 2 0 66016 0 00 0254+08
CABIN CREEK
BMSBG 66/2029/0100/0000
5 0100/0000 LENGTH(AH 2639 BK 3066)

0090/2564 BMS EN 66/2029/0090/2536
2 0 66016 0 00 0222+40
P3
CABIN CREEK
0090/2536 BMSBG 66/2029/0090/2536
FURNACE RD
0090/2334 (T753)

0090/1078 BROWNELL LN
(PRDR)

022289 FT 2 0 66016 0 00 0222+40
5 0090/0000 LENGTH(AH 3066 BK 2286)

EXTRACT DATE: 11/25/2024 ROADWAY MANAGEMENT SYSTEM PAGE NUMBER: 397
PRINT DATE: 11/26/2024 SLD COUNTY/SR - ANNUAL PRINT COUNTY: YORK

DIR: B TOTAL LEN: 5.302 MI. DIST: 08-4 SR: 2029
LEFT MUN: LOWER WINDSOR T RIGHT MUN: LOWER WINDSOR T

| | | | | |
|------------------------|-----------|----|-------------|-------------------------------------------------|
| | | == | 0080/1320 | TAYLOR RD (T768) |
| 020003 FT | | | 020003 FT | 2 0 66016 0 00 0199+91 |
| | | | 5 0080/0000 | LENGTH(AH 2286 BK 3038) |
| PATTON LN (PRDR) | | == | | |
| 2 0 66016 0 00 0169+53 | 0070/0235 | | 016965 FT | |
| SMYSER RD (T782) | 0070/0000 | == | 5 0070/0000 | LENGTH(AH 3038 BK 2042) |
| RUFFIAN LN (PRDR) | | == | | |
| | 0060/0126 | | 014923 FT | |
| | 014923 FT | | 5 0060/0000 | LENGTH(AH 2042 BK 3241) |
| | | -- | 0050/3189 | LOWER WINDSOR WINDSOR T |
| | | == | 0050/2770 | EDITH DR (T675) |
| | | == | 0050/2250 | OLD COMMONS RD (T743) |
| 011682 FT | | | 011682 FT | 2 0 66016 0 00 0116+70 |
| | | == | 5 0050/0000 | GEBHART RD (T762) LENGTH(AH 3241 BK 2506) |
| | | | | VALLEY VIEW DR |

EXTRACT DATE: 11/25/2024 ROADWAY MANAGEMENT SYSTEM PAGE NUMBER: 396
PRINT DATE: 11/26/2024 SLD COUNTY/SR - ANNUAL PRINT COUNTY: YORK

DIR: B TOTAL LEN: 5.302 MI. DIST: 08-4 SR: 2029
LEFT MUN: WINDSOR T RIGHT MUN: WINDSOR T


| | | | | |
|----------------------------------|-----------|----|-----------------------------------|--|
| | 009176 FT | == | 0040/0745 (T772) | |
| | | | 009176 FT 2 0 66016 0 00 0091+64 | |
| | | | WHITE OAK RD | |
| | | == | (T753) | |
| | | == | 0040/0000 LENGTH(AH 2506 BK 3037) | |
| | 006139 FT | | | |
| | | | 006139 FT 2 0 66016 0 00 0061+27 | |
| | | | WINDSOR RD | |
| | | == | (SR2031 SEG 0050/0000) | |
| | | == | 0030/0000 LENGTH(AH 3037 BK 3036) | |
| | | | ROSE LN | |
| AVA DR | | == | (T655) | |
| (TWP) | 0020/2569 | == | | |
| | | | SCHOOL HOUSE LN | |
| | | == | (T757) | |
| | | == | MOBILE HOME PARK DR | |
| BUCKINGHAM DR | | == | (PRDR) | |
| (TWP) | 0020/1404 | == | | |
| | | | CAMP ST | |
| | | == | (T752) | |
| | 003103 FT | | | |
| | | | 003103 FT 2 0 66016 0 00 0031+03 | |
| | | | 0020/0000 LENGTH(AH 3036 BK 3103) | |
| | | == | | |
| | | | SEVILLE DR | |
| | | == | (T812) | |
| | | == | EL DORADO DR | |
| | | | (T810) | |
| | | | NC MANOR RD | |
| 2 0 66016 0 00 0000+00 000000 FT | | | FREYSVILLE RD | |
| FREYSVILLE RD | | | (SR2009 SEG 0020/0000) | |
| (SR2009 SEG 0020/0000) 0010/0000 | | | MFC BEGIN = D | |
| | | == | 0010/0000 LENGTH(AH 3103 BK 0000) | |

EXTRACT DATE: 11/25/2024 ROADWAY MANAGEMENT SYSTEM PAGE NUMBER: 395
PRINT DATE: 11/26/2024 SLD COUNTY/SR - ANNUAL PRINT COUNTY: YORK

DIR: B TOTAL LEN: 2.827 MI. DIST: 08-4 SR: 2028
LEFT MUN: DELTA B RIGHT MUN: DELTA B

014924 FT

014924 FT
7080/0000 LENGTH(AH 0576 BK 0351)



INTER-AHD (TBK SR 2028) DOOLEY RD
0080/0351 (BORO)
DELTA

0080/0325 PEACH BOTTOM T
1 1 00342 0 00 0025+17
P3

SCOTTS RUN
0080/0306 BMSBG 66/2028/0080/0249
014573 FT 1 1 00342 0 00 0022+68
5 0080/0000 LENGTH(AH 0351 BK 2194)
GREEN MARBLE RD
(TWP)

NC DOOLEY RD
DOOLEY RD
0070/2039 (TWP)

MISTY HILL DR
(TWP)

0070/1594

1 1 00342 0 00 0000+00 012379 FT
GRIFFITH RD
(T627)
0070/0000
011882 FT

012379 FT

5 0070/0000 LENGTH(AH 2194 BK 0497)
011882 FT 2 0 66068 0 00 0118+50
DELTA RD

(SR0074 SEG 0010/1866)
MFC BEGIN = D
5 0060/0000 LENGTH(AH 0497 BK 2419)

EXTRACT DATE: 11/25/2024 ROADWAY MANAGEMENT SYSTEM PAGE NUMBER: 394
PRINT DATE: 11/26/2024 SLD COUNTY/SR - ANNUAL PRINT COUNTY: YORK

DIR: B TOTAL LEN: 2.827 MI. DIST: 08-4 SR: 2028
LEFT MUN: PEACH BOTTOM T RIGHT MUN: PEACH BOTTOM T

2 0 66068 0 00 0094+97 009463 FT
ORR RD
(T593) 0050/0000

KILGORE RD
(SR2047 SEG 0010/0000) 0040/1524

007474 FT

2 0 66068 0 00 0041+13 004141 FT
HUSHON RD
(T588) 0030/0000

002052 FT

000000 FT

009463 FT

5 0050/0000 LENGTH(AH 2419 BK 1989)
0040/1581 BMSEN 66/2028/0040/1497
2 0 66068 0 00 0090+30
TR. MUDDY CK
0040/1559 BMSBG 66/2028/0040/1497

5 007474 FT 2 0 66068 0 00 0075+33
0040/0000 LENGTH(AH 1989 BK 3333)

004141 FT

5 0030/0000 LENGTH(AH 3333 BK 2089)

5 002052 FT 2 0 66068 0 00 0020+24
0020/0000 LENGTH(AH 2089 BK 2052)

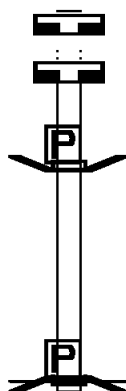
000000 FT 2 0 66068 0 00 0000+00
NC LINE RD
INTER-BK MARYLAND STATE LINE
(STBD)
MFC BEGIN = E
5 0010/0000 LENGTH(AH 2052 BK 0000)

EXTRACT DATE: 11/25/2024 ROADWAY MANAGEMENT SYSTEM PAGE NUMBER: 393
PRINT DATE: 11/26/2024 SLD COUNTY/SR - ANNUAL PRINT COUNTY: YORK

DIR: B TOTAL LEN: .004 MI. DIST: 08-4 SR: 2027
LEFT MUN: LOWER WINDSOR T RIGHT MUN: LOWER WINDSOR T

000019 FT
000019 FT

000000 FT



000019 FT
7024/0000 LENGTH(AH 0100 BK 0100)
000019 FT
7014/0000 LENGTH(AH 0100 BK 0019)
INTER-AHD CANADOLCHY RD
(TWP)
0010/0019 BRIDGE POSTED (TONS)
000000 FT 2 0 66016 0 01 0304+71
NC CANADOLCHY RD
INTER-BK CANADOLCHY RD
(TWP)
SGL 35 COMB 40
BRANCH OF CABIN RUN
BMSBG 66/2027/0010/0000
MFC BEGIN = E
0010/0000 LENGTH(AH 0019 BK 0000)

EXTRACT DATE: 11/25/2024 ROADWAY MANAGEMENT SYSTEM PAGE NUMBER: 392
PRINT DATE: 11/26/2024 SLD COUNTY/SR - ANNUAL PRINT COUNTY: YORK
DIR: B TOTAL LEN: 1.712 MI. DIST: 08-4 SR: 2026
LEFT MUN: PEACH BOTTOM T RIGHT MUN: PEACH BOTTOM T

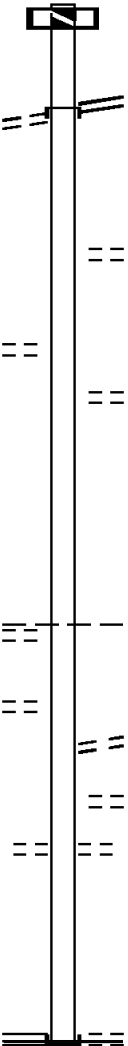
009040 FT

009040 FT
INTER-AHD ATOM RD

DIR: B TOTAL LEN: 1.712 MI. DIST: 08-4 SR: 2026
LEFT MUN: PEACH BOTTOM T RIGHT MUN: PEACH BOTTOM T

EXTRACT DATE: 11/25/2024 ROADWAY MANAGEMENT SYSTEM PAGE NUMBER: 390
PRINT DATE: 11/26/2024 SLD COUNTY/SR - ANNUAL PRINT COUNTY: YORK

DIR: B TOTAL LEN: 1.238 MI. DIST: 08-4 SR: 2025
LEFT MUN: LOWER WINDSOR T RIGHT MUN: LOWER WINDSOR T

| | | | | |
|------------------------------------------------|------------------------|-------------------------------------------------------------------------------------|---------------------|--------------------------------------------------------------------------------------------------|
| | 006537 FT | | 006537 FT | |
| | |  | 7034/0000 INTER-AHD | LTH AH 000100 BK 002549 MILLER SPRING RD (T798) COOL CREEK RD (SR2011 SEG 0010/0000) |
| CABIN CREEK RD (T778) | 0030/2549 | | 0030/2549 | |
| | | | 0030/0852 (T796) | WATER ST (T796) |
| 2 0 66012 0 06 1071+26 ENTERPRISE RD (T794) | 003988 FT 0030/0000 | | 003988 FT | |
| | | | 0030/0000 | LENGTH(AH 2549 BK 2191) COUNTRY WALK DR (BORO) |
| | | | 0020/1950 | |
| | 001797 FT | | 001797 FT | 2 0 66012 0 06 1048+25 NC NURSERY RD |
| SCHOOL HOUSE AV (BORO) | 0020/0000 | | 0020/0000 | LOWER WINDSOR EAST PROSPECT B LENGTH(AH 2191 BK 1797) |
| PRINCESS AV (BORO) | 0010/1007 | | | |
| | | | 0010/0827 (BORO) | HEDGEWICK LN (BORO) |
| | | | 0010/0674 (BORO) | CEMETERY AV (BORO) |
| | | | 0010/0296 (BORO) | WEST AV (BORO) |
| | 000000 FT | | 000000 FT | 2 0 66012 0 06 1030+28 NC MAIN ST |
| | | | INTER-BK | MAPLE ST (BORO) |
| MAPLE ST (SR0124 SEG 0240/0000) | 0010/0000 | | 0010/0000 | MAIN ST (SR0124 SEG 0240/0000) MFC BEGIN = D LENGTH(AH 1797 BK 0000) |

DIR: B TOTAL LEN: 3.434 MI. DIST: 08-4 SR: 2024
LEFT MUN: LOWER CHANCEFORD T RIGHT MUN: LOWER CHANCEFORD T

EXTRACT DATE: 11/25/2024 ROADWAY MANAGEMENT SYSTEM PAGE NUMBER: 388
PRINT DATE: 11/26/2024 SLD COUNTY/SR - ANNUAL PRINT COUNTY: YORK

DIR: B TOTAL LEN: 3.434 MI. DIST: 08-4 SR: 2024
LEFT MUN: PEACH BOTTOM T RIGHT MUN: PEACH BOTTOM T

008516 FT

008516 FT 2 0 66062 0 00 0086+29
S 0040/0000 LENGTH(AH 2882 BK 2769)

005747 FT

0030/0142 BMSBN 66/2024/0030/0000
BRIDGE POSTED (TONS)
PEACH BOTTOM
0030/0071 LOWER CHANCEFORD T
005747 FT 2 0 66062 0 00 0058+83
SGL 10 COMB
MUDDY CREEK
BMSBG 66/2024/0030/0000
S 0030/0000 LENGTH(AH 2769 BK 3324)

002423 FT

002423 FT 2 0 66062 0 00 0024+23
S 0020/0000 LENGTH(AH 3324 BK 2423)

000000 FT

0010/0630 GLENNA DR
(T606)
000000 FT 2 0 66062 0 00 0000+00
DELTA RD
(SR0074 SEG 0080/0000)
NC PA PER MILL RD
MFC BEGIN = E

DELTA RD
(SR0074 SEG 0080/0000) 0010/0000

S 0010/0000 LENGTH(AH 2423 BK 0000)

EXTRACT DATE: 11/25/2024 ROADWAY MANAGEMENT SYSTEM PAGE NUMBER: 387
PRINT DATE: 11/26/2024 SLD COUNTY/SR - ANNUAL PRINT COUNTY: YORK

DIR: B TOTAL LEN: 1.188 MI. DIST: 08-4 SR: 2022
LEFT MUN: CHANCEFORD T RIGHT MUN: CHANCEFORD T

006270 FT

006270 FT
INTER-AHD LOWER RIVER RD
0020/3268 (T619)
0020/2956 MIDDLE RIVER RD
(T620)

003002 FT

003002 FT 2 0 66107 0 00 0030+39
5 0020/0000 LENGTH(AH 3268 BK 3002)

000000 FT

000000 FT 2 0 66107 0 00 0000+00
NC SHENKS FERRY RD
FURNACE RD
(SRO425 SEG 0320/0000)
MFC BEGIN = E
5 0010/0000 LENGTH(AH 3002 BK 0000)

EXTRACT DATE: 11/25/2024 ROADWAY MANAGEMENT SYSTEM PAGE NUMBER: 386
PRINT DATE: 11/26/2024 SLD COUNTY/SR - ANNUAL PRINT COUNTY: YORK

DIR: B TOTAL LEN: 1.879 MI. DIST: 08-4 SR: 2021
LEFT MUN: HELLAM T RIGHT MUN: HELLAM T

009920 FT

009920 FT
INTER-AHD WALNUT SPRINGS RD
(T780)
LINCOLN HW
0050/2514 (SR0462 SEG 0260/1466)

007406 FT

007406 FT 2 0 66018 0 00 0075+12
0050/0000 LENGTH(AH 2514 BK 1732)

005674 FT

0040/0127 BMS EN 66/2021/0040/0000
005674 FT 2 0 66018 0 00 0057+77
KREUTZ CREEK
BMSBG 66/2021/0040/0000
0040/0000 LENGTH(AH 1732 BK 1707)
PHEASANT RUN RD
0030/1423 (T773)

2 0 66018 0 00 0039+54 003967 FT
PICKING RD
(T773) 0030/0000

003967 FT
0030/0000 LENGTH(AH 1707 BK 2744)

001223 FT

001223 FT 2 0 66018 0 00 0011+65
0020/0000 LENGTH(AH 2744 BK 1223)

000000 FT

000000 FT 2 0 66018 0 00 0000+00
NC DUCKTOWN RD
PISGAH RD
(SR2009 SEG 0150/0276)
MFC BEGIN = E
0010/0000 LENGTH(AH 1223 BK 0000)

EXTRACT DATE: 11/25/2024 ROADWAY MANAGEMENT SYSTEM PAGE NUMBER: 385
PRINT DATE: 11/26/2024 SLD COUNTY/SR - ANNUAL PRINT COUNTY: YORK

DIR: B TOTAL LEN: 4.457 MI. DIST: 08-4 SR: 2020
LEFT MUN: CHANCEFORD T RIGHT MUN: CHANCEFORD T

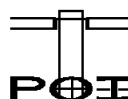
023531 FT

023531 FT
INTER-AHD

LOCKPORT RD
(T742)
FURNACE RD
(SR0425 SEG 0330/0000)
(APRA) OTTERCREEK ESTAT
OTTERCREEK ESTATES DR
(PRDR)

0100/2972

0100/2599



020559 FT

020559 FT 2 0 66013 0 02 0658+73
5 0100/0000 LENGTH(AH 2972 BK 1085)

019474 FT


019474 FT 2 0 66013 0 02 0644+11
MILL RD
(T675)

==

DIST: 08-4 SR: 2020
RIGHT MUN: CHANCEFORD T

| DIR: B | TOTAL LEN: 4.457 MI. | DIST: 08-4 | SR: 2020 |
|------------------------|----------------------|-----------------------------------|----------|
| LEFT MUN: CHANCEFORD T | | RIGHT MUN: CHANCEFORD T | |
| 010032 FT | | 010032 FT 2 0 66013 0 02 0548+51 | |
| | | BATTLE HILL RD | |
| | | (T671) | |
| | | 0050/0000 LENGTH(AH 1705 BK 2026) | |
| | | | |
| | | 0040/0364 COLLINSVILLE RD | |
| | | 008006 FT (T618) | |
| | | 0040/0000 LENGTH(AH 2026 BK 3080) | |
| | | | |
| | | 004926 FT 2 0 66013 0 02 0497+40 | |
| | | GAME CLUB RD | |
| | | (T617) | |
| | | 0030/0000 LENGTH(AH 3080 BK 2371) | |
| | | | |
| | | 002555 FT 2 0 66013 0 02 0473+46 | |
| | | 0020/0000 LENGTH(AH 2371 BK 2555) | |
| | | | |
| | | 000000 FT 2 0 66013 0 02 0447+91 | |
| | | NC GUM TREE RD | |
| | | PEACHBOTTOM RD | |
| | | (SR0074 SEG 0290/0000) | |
| | | INTER-BK WORKINGER RD | |
| | | (T661) | |
| | | MFC BEGIN = E | |
| | | 0010/0000 LENGTH(AH 2555 BK 0000) | |

EXTRACT DATE: 11/25/2024 ROADWAY MANAGEMENT SYSTEM PAGE NUMBER: 382
PRINT DATE: 11/26/2024 SLD COUNTY/SR - ANNUAL PRINT COUNTY: YORK
DIR: B TOTAL LEN: 3.198 MI. DIST: 08-4 SR: 2019
LEFT MUN: HALLAM B RIGHT MUN: HALLAM B

BROAD ST INTER-AHD
(BORO)
MARKET ST
(SR0462 SEG 0220/1853) 0091/0383 
FORRY AV

EXTRACT DATE: 11/25/2024 ROADWAY MANAGEMENT SYSTEM PAGE NUMBER: 381
PRINT DATE: 11/26/2024 SLD COUNTY/SR - ANNUAL PRINT COUNTY: YORK

DIR: B TOTAL LEN: 3.198 MI. DIST: 08-4 SR: 2019
LEFT MUN: HALLAM B RIGHT MUN: HALLAM B

| | | | | |
|-------------------------|-----------|----|----|-------------------------------------|
| (BORO) | 0091/0189 | == | == | |
| 2 0 66017 0 00 0165+72 | 016501 FT | | | |
| BEAVER ST | 016884 FT | | | |
| (BORO) | | | | 015536 FT |
| LENGTH(AH 0383 BK 1154) | 0091/0000 | 5 | == | 015347 FT |
| BEAVER ST | | | | 7090/0000 LTH AH 000383 BK 001154 |
| (BORO) | 0081/1055 | | == | |
| HAKE AV | | | | |
| (BORO) | 0081/0955 | == | | |
| GUY ST | | | | |
| (BORO) | 0081/0777 | == | | |
| SCHOOLHOUSE LN | | | | |
| (BORO) | 0081/0236 | == | | |
| 2 0 66017 0 00 0156+59 | 015347 FT | | | |
| PROSPECT ST | | | | |
| (BORO) | | | | |
| MFC BEGIN = D | | | | 015347 FT |
| LENGTH(AH 1154 BK 0712) | 0081/0000 | 5 | == | 7080/0000 LTH AH 001154 BK 000712 |
| | | | | INTER-AHD PROSPECT ST |
| | | | | 0070/0712 (BORO) |
| | | | | 0070/0629 BMSBN 66/2019/0070/0530 |
| | | | | 2 0 66017 0 00 0152+52 |
| | | | | KREUTZ CREEK |
| | | | | 0070/0530 BMSBG 66/2019/0070/0530 |
| | | | | HALLAM |
| | 014635 FT | | | 0070/0043 HELLAM T |
| | | | | 014635 FT 2 0 66017 0 00 0147+22 |
| | | | | NC BROAD ST |
| | | | | 5 0070/0000 LENGTH(AH 0712 BK 1954) |
| TOWNSHIP 811 RT | | | | |
| (T811) | 0060/1866 | == | | |
| | | | == | 0060/1367 AMANDA LN |
| VALLEY ACRES RD | | | | (TWP) |
| (T787) | 0060/0963 | == | | |
| | | | | |
| | 012681 FT | | | |
| | | | | 012681 FT 2 0 66017 0 00 0126+95 |
| | | | | 5 0060/0000 LENGTH(AH 1954 BK 1914) |
| | | | | |
| | | | == | 0050/0755 EMIG RD |
| | | | | (T773) |
| 2 0 66017 0 00 0107+81 | 010767 FT | | | |
| LIBHART MILL RD | | | | 010767 FT |
| (SR2008 SEG 0010/3759) | 0050/0000 | == | | 5 0050/0000 LENGTH(AH 1914 BK 3635) |
| | | | | FARMHILL DR |
| | | | == | 0040/3444 (TWP) |

EXTRACT DATE: 11/25/2024 ROADWAY MANAGEMENT SYSTEM PAGE NUMBER: 380
PRINT DATE: 11/26/2024 SLD COUNTY/SR - ANNUAL PRINT COUNTY: YORK

DIR: B TOTAL LEN: 3.198 MI. DIST: 08-4 SR: 2019
LEFT MUN: HELLAM T RIGHT MUN: HELLAM T

SCENIC LN
(TWP) 0040/2414 ==

VALLEY VIEW RD
(T770) 0040/1571 ==

PARK LN
(PRDR) 0040/1524 ==

2 0 66017 0 00 0071+32 007132 FT
HELLAM
LOWER WINDSOR T 0040/0000
NEIGHBORS LN 0030/2940
(TWP) ==

MAPHELIAH RD
(T771) 0020/1134 ==

002042 FT

2 0 66017 0 00 0000+00 000000 FT
PROSPECT RD
(SR0124 SEG 0160/1357) 0010/0000

007132 FT

5 0040/0000 LENGTH(AH 3635 BK 3239)

0030/1577 HILL VIEW RD
(T770)

0030/0776 HELLAM
LOWER WINDSOR T
PLEASANT VIEW DR
(TWP)

003893 FT

003893 FT 2 0 66017 0 00 0038+93

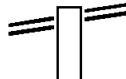
NC YORK ANNA RD
MT PISGAH RD
(SR2009 SEG 0130/0000)
MFC BEGIN = D
5 0030/0000 LENGTH(AH 3239 BK 1851)

002042 FT 2 0 66017 0 00 0020+42
5 0020/0000 LENGTH(AH 1851 BK 2042)

NC BLUESTONE RD
PROSPECT RD
000000 FT (SR0124 SEG 0160/1357)
MFC BEGIN = E
5 0010/0000 LENGTH(AH 2042 BK 0000)

EXTRACT DATE: 11/25/2024 ROADWAY MANAGEMENT SYSTEM PAGE NUMBER: 379
PRINT DATE: 11/26/2024 SLD COUNTY/SR - ANNUAL PRINT COUNTY: YORK
DIR: B TOTAL LEN: 4.219 MI. DIST: 08-4 SR: 2018
LEFT MUN: CHANCEFORD T RIGHT MUN: CHANCEFORD T

FURNACE RD 022275 FT
(SR0425 SEG 0350/0000) 0090/1577



022275 FT FURNACE RD
0090/1577 (SR0425 SEG 0350/0000)

DIR: B TOTAL LEN: 4.219 MI. DIST: 08-4 SR: 2018
LEFT MUN: CHANCEFORD T RIGHT MUN: CHANCEFORD T

EXTRACT DATE: 11/25/2024 ROADWAY MANAGEMENT SYSTEM PAGE NUMBER: 377
PRINT DATE: 11/26/2024 SLD COUNTY/SR - ANNUAL PRINT COUNTY: YORK

DIR: B TOTAL LEN: 4.219 MI. DIST: 08-4 SR: 2018
LEFT MUN: CHANCEFORD T RIGHT MUN: CHANCEFORD T

HILLTOP RD
(T618)

0050/0000 ==

5 0050/0000 LENGTH(AH 2547 BK 3501)

2 0 66056 0 00 0069+09 006931 FT
REED'S RD
(T677)

0040/0000 ==

006931 FT
5 0040/0000 LENGTH(AH 3501 BK 2251)

004680 FT

004680 FT 2 0 66056 0 00 0046+58
DETTINGER RD
(T677)

5 0030/0000 LENGTH(AH 2251 BK 2476)

002204 FT

002204 FT 2 0 66056 0 00 0021+82
LOCUST SPRINGS RD
(T696)

5 0020/0000 LENGTH(AH 2476 BK 2204)

000000 FT

000000 FT 2 0 66056 0 00 0000+00
DELTA RD
(SR0074 SEG 0310/0000)

NC LUCKY RD
MUDDY CREEK FORKS RD
(SR2069 SEG 0230/3566)
MFC BEGIN = E

DELTA RD
(SR0074 SEG 0310/0000) 0010/0000

5 0010/0000 LENGTH(AH 2204 BK 0000)

EXTRACT DATE: 11/25/2024 ROADWAY MANAGEMENT SYSTEM PAGE NUMBER: 376
PRINT DATE: 11/26/2024 SLD COUNTY/SR - ANNUAL PRINT COUNTY: YORK

DIR: B TOTAL LEN: 1.770 MI. DIST: 08-4 SR: 2017
LEFT MUN: SPRINGETTSBURY T RIGHT MUN: SPRINGETTSBURY T

009346 FT

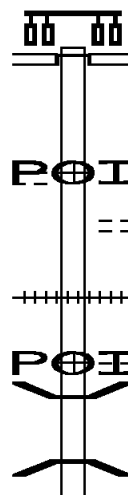
009346 FT
INTER-AHD

SILVER SPUR DR
(T412)
E MARKET ST
(SR0462 SEG 0180/0000)

0050/1340

COOPER HAND TOOLS
(PRDR)

0050/0078



008006 FT

0050/0078

(APRA) METALS USA
BOXWOOD LN

0050/0042

008006 FT

(T413)
2 0 66201 0 00 0044+08
(AAR 517830K) #TRKS 02
LENGTH (AH 1340 BK 2702)
(APRA) WEIRAMERICAN HYD
WEIRAMERICAN HYDRO

0040/2164

0040/1826

(PRDR)
BMSSEN 66/2017/0040/1809
2 0 66201 0 00 0015+53
TR. CABIN CK.
BMSBG 66/2017/0040/1809

EASTERN BL

EXTRACT DATE: 11/25/2024 ROADWAY MANAGEMENT SYSTEM PAGE NUMBER: 375
PRINT DATE: 11/26/2024 SLD COUNTY/SR - ANNUAL PRINT COUNTY: YORK

DIR: B TOTAL LEN: 1.770 MI. DIST: 08-4 SR: 2017
LEFT MUN: SPRINGETTSBURY T RIGHT MUN: SPRINGETTSBURY T

(TWP) 0040/1544 ==

ROBINWOOD RD
(T884) 0040/0395 ==
2 0 66201 0 00 0015+53 005304 FT
ALLISON DR
(T866) 0040/0000 ==

2 0 66201 0 00 0000+00 003751 FT
OLD ORCHARD RD
(SR2013 SEG 0040/0000) 0030/0000
003751 FT

MOUNTAIN RD
(T766) 0010/3751

000000 FT

005304 FT

5 0040/0000 LENGTH(AH 2702 BK 1553)
0030/1254 BMSEN 66/2017/0030/1240

0030/1240 TR. CABIN CREEK
BMSBG 66/2017/0030/1240
GREYWOOD DR

0030/1215 (T921)
CAMBERLAY DR

0030/0949 (T914)
WOODLYN TE

0030/0679 (T915)
TROWBRIDGE RD

0030/0377 (T954)
OLD ORCHARD RD
(SR2013 SEG 0040/0000)

INTER-BK STONEWOOD RD (TBK)
003751 FT (TWP)

5 0030/0000 MFC BEGIN = D
003751 FT LENGTH(AH 1553 BK 2690)

003751 FT
7020/0000 LENGTH(AH 2690 BK 3751)

INTER-AHD STONEWOOD RD (TBK)
(TWP)

0010/3751 WINDSOR T

0010/1687 SOUTHVIEW DR
(T718)

0010/1198 SITLER LN
(T775)

0010/0274 VINTON DR
(T700)

000000 FT 2 0 66147 0 00 0000+00
NC ST ONEWOOD RD

FREYSVILLE RD
(SR2001 SEG 0050/0000)

5 0010/0000 MFC BEGIN = E
LENGTH(AH 3751 BK 0000)

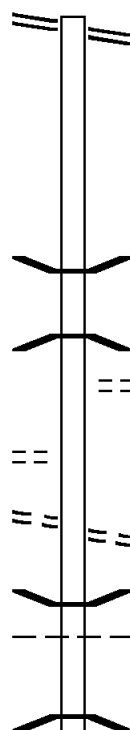
EXTRACT DATE: 11/25/2024 ROADWAY MANAGEMENT SYSTEM PAGE NUMBER: 374
PRINT DATE: 11/26/2024 SLD COUNTY/SR - ANNUAL PRINT COUNTY: YORK

DIR: B TOTAL LEN: 3.231 MI. DIST: 08-4 SR: 2016
LEFT MUN: CHANCEFORD T RIGHT MUN: CHANCEFORD T

NEW BRIDGEVILLE RD 017062 FT
(SR2037 SEG 0050/0000) 0060/3376

2 0 66142 0 00 0138+40 013686 FT
ROCKEY RD
(T690) 0060/0000

BACON RD
(T684) 0050/1524



017062 FT NEW BRIDGEVILLE RD
0060/3376 (SR2037 SEG 0050/0000)

0060/0138 BMS EN 66/2016/0060/0118
2 0 66142 0 00 0139+72
TRIB. TO BEAVER CK
0060/0118 BMSBG 66/2016/0060/0118
ROCKEY RD
(T690)

0060/0045
013686 FT

5 0060/0000 LENGTH(AH 3376 BK 2186)

0050/1524 BACON RD
(T684)

0050/0607 BMS EN 66/2016/0050/0559
CHANCEFORD
0050/0603 WINDSOR T
2 0 66142 0 00 0121+40
BEAVER CREEK
0050/0592 BMSBG 66/2016/0050/0559

EXTRACT DATE: 11/25/2024 ROADWAY MANAGEMENT SYSTEM PAGE NUMBER: 373
PRINT DATE: 11/26/2024 SLD COUNTY/SR - ANNUAL PRINT COUNTY: YORK

DIR: B TOTAL LEN: 3.231 MI. DIST: 08-4 SR: 2016
LEFT MUN: WINDSOR T RIGHT MUN: WINDSOR T

DEERFIELD CT
(TWP)

011500 FT

011500 FT 2 0 66142 0 00 0115+73
S 0050/0000 LENGTH(AH 2186 BK 2843)

008657 FT

008657 FT 2 0 66142 0 00 0086+29
SNYDER CORNER RD

(T660)
S 0040/0000 LENGTH(AH 2843 BK 2693)

0030/1452

0030/1896 MORNINGSIDE DR
(T665)

0030/1043 MORNINGSIDE DR
(T665)

005964 FT

005964 FT 2 0 66142 0 00 0059+69
S 0030/0000 LENGTH(AH 2693 BK 3087)

002877 FT

002877 FT 2 0 66142 0 00 0028+36
S 0020/0000 LENGTH(AH 3087 BK 2877)

000000 FT

000000 FT 2 0 66142 0 00 0000+00
NC PL EASANT GROVE RD

DELTA RD
(SR0074 SEG 0390/2354)
MFC BEGIN = D
S 0010/0000 LENGTH(AH 2877 BK 0000)

EXTRACT DATE: 11/25/2024 ROADWAY MANAGEMENT SYSTEM PAGE NUMBER: 372
PRINT DATE: 11/26/2024 SLD COUNTY/SR - ANNUAL PRINT COUNTY: YORK

DIR: B TOTAL LEN: 1.473 MI. DIST: 08-4 SR: 2015
LEFT MUN: SPRINGETTSBURY T RIGHT MUN: SPRINGETTSBURY T

LOCUST GROVE RD 007777 FT
(SR2013 SEG 0040/3509) 0030/2314

005463 FT

WASHINGTON CT 0020/2030
(T971)

2 0 66146 0 00 0031+91 003191 FT
CANADA DR 0020/0000
(T632)

FARM DR 0010/2357
(T634)

JODY DR 0010/0960
(TWP)

000000 FT

007777 FT OLD ORCHARD RD
0030/2314 (SR2013 SEG 0040/3509)

0030/0893 WILSHIRE DR
(T761)
005463 FT 2 0 66146 0 00 0055+06
WINDERMERE CT
(T969)
5 0030/0000 LENGTH(AH 2314 BK 2272)

0020/1829 WILSHIRE DR
(T781)
0020/1218 MARBLE CT
(TWP)
0020/0768 FIELDSTONE CT
(TWP)
003191 FT SPRINGETTSBURY
WINDSOR T
5 0020/0000 LENGTH(AH 2272 BK 3191)
WINDSOR
0010/3048 SPRINGETTSBURY T
0010/2957 SPRINGETTSBURY
WINDSOR T
0010/2875 LAUREL LN
(PRDR)

0010/1288 EZIOS WY
(TWP)

000000 FT 2 0 66146 0 00 0000+00
NC LO LOCUST GROVE RD
E PROSPECT RD
(SR0124 SEG 0100/0000)
MFC BEGIN = D
5 0010/0000 LENGTH(AH 3191 BK 0000)

EXTRACT DATE: 11/25/2024 ROADWAY MANAGEMENT SYSTEM PAGE NUMBER: 371
PRINT DATE: 11/26/2024 SLD COUNTY/SR - ANNUAL PRINT COUNTY: YORK

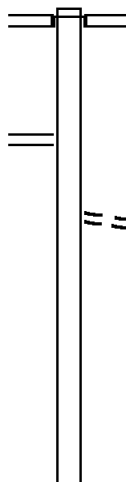
DIR: B TOTAL LEN: 5.098 MI. DIST: 08-4 SR: 2014
LEFT MUN: CHANCEFORD T RIGHT MUN: CHANCEFORD T

026916 FT
NEW BRIDGEVILLE RD
(SR0425 SEG 0420/0000) 0110/2810

RICHMOND RD
(SR2035 SEG 0010/0000) 0110/1523

024106 FT

022047 FT



026916 FT
INTER-AHD FURNACE RD
(SR0425 SEG 0420/0000)
0110/2810 CRALEY RD
(SR2037 SEG 0060/3244)

0110/0730 GRACE LN
(PRDR)
024106 FT 2 0 66012 0 03 0684+81
5 0110/0000 LENGTH(AH 2810 BK 2059)

022047 FT 2 0 66012 0 03 0705+48
5 0100/0000 LENGTH(AH 2059 BK 2105)

EXTRACT DATE: 11/25/2024 ROADWAY MANAGEMENT SYSTEM PAGE NUMBER: 370
PRINT DATE: 11/26/2024 SLD COUNTY/SR - ANNUAL PRINT COUNTY: YORK

DIR: B TOTAL LEN: 5.098 MI. DIST: 08-4 SR: 2014
LEFT MUN: CHANCEFORD T RIGHT MUN: CHANCEFORD T

2 0 66012 0 03 0726+53 019942 FT
MYERS RD
(T692) 0090/0000

019942 FT

5 0090/0000 LENGTH(AH 2105 BK 2378)

017564 FT

0080/0042
017564 FT

BMS EN 66/2014/0080/0000

2 0 66012 0 03 0749+86

BRIDGE CLOSED

BEAVER CREEK

BMSBG 66/2014/0080/0000

5 0080/0000 LENGTH(AH 2378 BK 2397)

CHANCEFORD

0070/2350 LOWER WINDSOR T

ROCKY RD
(T690)

0070/1513

2 0 66012 0 03 0773+83 015167 FT
HEFFNER RD
(T690) 0070/0000

0070/0100
015167 FT

LOWER WINDSOR
WINDSOR T

5 0070/0000 LENGTH(AH 2397 BK 1808)

013359 FT

013359 FT

2 0 66012 0 04 0792+83

SNYDER CORNER RD

(T660)

SNYDER CORNER RD
(SR2033 SEG 0010/0000) 0060/0000

5 0060/0000 LENGTH(AH 1808 BK 3056)

EXTRACT DATE: 11/25/2024 ROADWAY MANAGEMENT SYSTEM PAGE NUMBER: 369
PRINT DATE: 11/26/2024 SLD COUNTY/SR - ANNUAL PRINT COUNTY: YORK

DIR: B TOTAL LEN: 5.098 MI. DIST: 08-4 SR: 2014
LEFT MUN: WINDSOR T RIGHT MUN: WINDSOR T

2 0 66014 0 00 0194+30 010303 FT
ELFNER RD
(T660) 0050/0000

BAHNS MILL RD
(T733) 0040/1862

007217 FT

KNAUB LN
(PRDR) 0030/0659

2 0 66014 0 00 0142+79 005194 FT
BLACKSMITH AV
(T758) 0030/0000

2 0 66014 0 00 0118+32 002747 FT
ECKERT RD
(T753) 0020/0000

000000 FT

010303 FT

5 0050/0000 LENGTH(AH 3056 BK 3086)

0040/1862 BAHNS MILL RD
(T733)

007217 FT 2 0 66014 0 00 0163+02
5 0040/0000 LENGTH(AH 3086 BK 2023)

005194 FT

5 0030/0000 LENGTH(AH 2023 BK 2447)

002747 FT

5 0020/0000 LENGTH(AH 2447 BK 2747)

000000 FT 2 0 66014 0 00 0090+85
NC BURKHOLDER RD

DELTA RD
(SR0074 SEG 0410/3058)
MFC BEGIN = D
5 0010/0000 LENGTH(AH 2747 BK 0000)

EXTRACT DATE: 11/25/2024 ROADWAY MANAGEMENT SYSTEM PAGE NUMBER: 368
PRINT DATE: 11/26/2024 SLD COUNTY/SR - ANNUAL PRINT COUNTY: YORK

DIR: B TOTAL LEN: 3.078 MI. DIST: 08-4 SR: 2013
LEFT MUN: SPRINGETTSBURY T RIGHT MUN: SPRINGETTSBURY T

| | | | |
|----------------------------------------------|-----------|--|----------------------------------------------------------------------------------------------------------------------|
| | 016251 FT | | 016251 FT MARKET ST 0050/2271 (SR0462 SEG 0160/0977) |
| | | | STONERIDGE RD 0050/1604 (T775) |
| AMBLESIDE DR (TWP) | 0050/1113 | | 0050/0958 BMS EN 66/2013/0050/0941 2 0 66090 0 00 0023+24 KREUTZ CK. |
| | | | 0050/0941 BMSBG 66/2013/0050/0941 EASTERN BL |
| | | | 0050/0804 (T465) LYNBROOK DR |
| | 013980 FT | | 0050/0581 (T783) |
| LOCUST GROVE RD (SR2015 SEG 0030/2314) | 0040/3509 | | 013980 FT 2 0 66090 0 00 0023+24 5 0050/0000 LENGTH(AH 2271 BK 3569) |
| | | | NC LOCUST GROVE RD STONEHURST RD 0040/3150 (T959) |
| | | | MEADOWBROOK RD 0040/2090 (T963) |
| WELLINGTON DR (T966) | 0040/1843 | | DAVIDSON DR 0040/1100 (T953) |
| WILLIAMSBURG DR (T961) | 0040/0464 | | 0040/0112 BMS EN 66/2013/0040/0100 2 0 66090 0 00 0057+37 BR. KREUTZ CREEK |
| | | | 0040/0100 BMSBG 66/2013/0040/0100 010411 FT 2 0 66090 0 00 0058+40 |
| | 010411 FT | | STONEWOOD RD (SR2017 SEG 0030/0000) |
| STONEWOOD RD (TBK) (SR2017 SEG 0030/0000) | 0040/0000 | | 5 0040/0000 LENGTH(AH 3569 BK 2054) |
| WOODSTONE CT (TWP) | 0030/1709 | | NC OLD ORCHARD RD KIRKHAM DR (TWP) OLD ORCHARD RD 0030/1235 (SR2006 SEG 0010/0000) FROM 2006/0010 SH |

EXTRACT DATE: 11/25/2024 ROADWAY MANAGEMENT SYSTEM PAGE NUMBER: 367
PRINT DATE: 11/26/2024 SLD COUNTY/SR - ANNUAL PRINT COUNTY: YORK

DIR: B TOTAL LEN: 3.078 MI. DIST: 08-4 SR: 2013
LEFT MUN: SPRINGETTSBURY T RIGHT MUN: SPRINGETTSBURY T

HARVEST HILL DR
(TWP)

0030/0103
008357 FT

SITLER LN
(T775)
VINTON DR
(T700)

0020/0840
0020/0382
005239 FT

002473 FT

2 0 66019 1 00 0051+74 000000 FT
EAST PROSPECT RD
(SR0124 SEG 0130/1604) 0010/0000

0030/1112 (CONN)

008357 FT 2 0 66090 0 00 0079+22
SPRINGETTSBURY

0030/0000 WINDSOR T
LENGTH(AH 2054 BK 3118)
SPRINGHILL DR
(TWP)

0020/1477 APPLE HILL LN
(T865)

005239 FT 2 0 66090 0 00 0110+40
FREYSSVILLE RD

0020/0000 (SR2001 SEG 0050/1012)
LENGTH(AH 3118 BK 2766)

002473 FT 2 0 66019 1 00 0027+66
0014/0000 LENGTH(AH 2766 BK 2473)

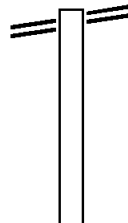
0010/2360 SARVER DR
(TWP)
0010/2228 SARVER DR
(TWP)

0010/0245 MEADOW RD
(TWP)
NC WILMER RD
000000 FT EAST PROSPECT RD
(SR0124 SEG 0130/1604)
MFC BEGIN = D
0010/0000 LENGTH(AH 2473 BK 0000)

EXTRACT DATE: 11/25/2024 ROADWAY MANAGEMENT SYSTEM PAGE NUMBER: 366
PRINT DATE: 11/26/2024 SLD COUNTY/SR - ANNUAL PRINT COUNTY: YORK
DIR: B TOTAL LEN: 1.933 MI. DIST: 08-4 SR: 2012
LEFT MUN: LOWER WINDSOR T RIGHT MUN: LOWER WINDSOR T

CRALEY RD 010204 FT
(SR0624 SEG 0180/1174) 0040/1830

008374 FT



010204 FT LONG LEVEL RD
0040/1830 (SR0624 SEG 0180/1174)

008374 FT 1 0 00714 7 00 0082+88
NC LONG LEVEL RD
FISHING CREEK RD

EXTRACT DATE: 11/25/2024 ROADWAY MANAGEMENT SYSTEM PAGE NUMBER: 365
PRINT DATE: 11/26/2024 SLD COUNTY/SR - ANNUAL PRINT COUNTY: YORK

DIR: B TOTAL LEN: 1.933 MI. DIST: 08-4 SR: 2012
LEFT MUN: LOWER WINDSOR T RIGHT MUN: LOWER WINDSOR T

005244 FT

002274 FT

1 0 00714 7 00 0000+00 000000 FT
CRALEY RD
(SR0624 SEG 0150/0401) 0010/0000

(T744)
S 0040/0000 LENGTH(AH 1830 BK 3130)

0030/0728 BMS EN 66/2012/0030/0706
1 0 00714 7 00 0059+09
TRIB TO BEAVER CREEK
0030/0706 BMSBG 66/2012/0030/0706

0030/0013 BMS EN 66/2012/0030/0011
005244 FT 1 0 00714 7 00 0052+23
T.BEAVER CK.
BMSBG 66/2012/0030/0011
S 0030/0000 LENGTH(AH 3130 BK 2970)
PLEASANT HILL RD

0020/2949 (T744)
0020/2673 BMS EN 66/2012/0020/2679
1 0 00714 7 00 0032+33
T.BEAVER CRK
0020/2651 BMSBG 66/2012/0020/2679

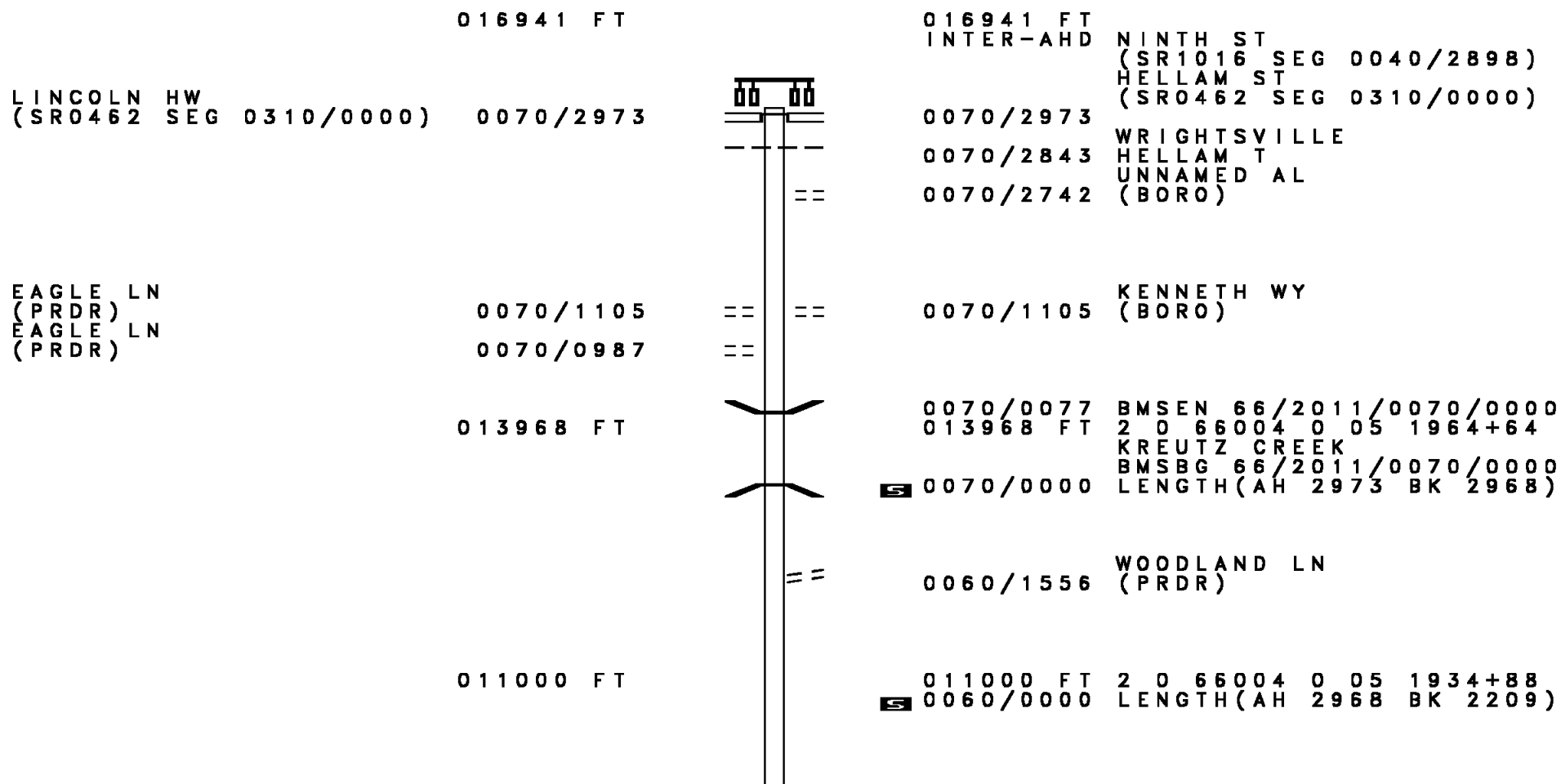
0020/0973 BMS EN 66/2012/0020/0996
1 0 00714 7 00 0022+53
T.BEAVER CK.
0020/0960 BMSBG 66/2012/0020/0996

002274 FT 1 0 00714 7 00 0022+53
BOYD RD
(T742)
S 0020/0000 LENGTH(AH 2970 BK 2274)

NC BULL RUN RD
CRALEY RD
000000 FT (SR0624 SEG 0150/0401)
MFC BEGIN = E
S 0010/0000 LENGTH(AH 2274 BK 0000)

EXTRACT DATE: 11/25/2024 ROADWAY MANAGEMENT SYSTEM PAGE NUMBER: 364
PRINT DATE: 11/26/2024 SLD COUNTY/SR - ANNUAL PRINT COUNTY: YORK

DIR: B TOTAL LEN: 3.209 MI. DIST: 08-4 SR: 2011
LEFT MUN: WRIGHTSVILLE B RIGHT MUN: WRIGHTSVILLE B



EXTRACT DATE: 11/25/2024 ROADWAY MANAGEMENT SYSTEM PAGE NUMBER: 363
PRINT DATE: 11/26/2024 SLD COUNTY/SR - ANNUAL PRINT COUNTY: YORK

DIR: B TOTAL LEN: 3.209 MI. DIST: 08-4 SR: 2011
LEFT MUN: HELLAM T RIGHT MUN: HELLAM T

2 0 66004 0 05 1912+79 008791 FT
MT PISGAH RD
(SR2009 SEG 0180/3156) 0050/0000

008791 FT

5 0050/0000 LENGTH(AH 2209 BK 2781)
LAUREL HILL DR
0040/2286 (T775)
HELLAM
0040/2194 LOWER WINDSOR T
KNIGHTS VIEW RD
0040/1785 (T789)

006010 FT

5 006010 FT 2 0 66012 0 06 1156+17
0040/0000 LENGTH(AH 2781 BK 2192)

ADAMS RD
(T774)

0030/1224

0030/0722 TRINITY NORTH RD
(T774)

003818 FT

0030/0009 BMS EN 66/2011/0030/0701
003818 FT 2 0 66012 0 06 1134+19
T CANADOCHLY
5 0030/0000 BMSBG 66/2011/0030/0701
LENGTH(AH 2192 BK 1771)

002047 FT

0020/0014 BMS EN 66/2011/0020/0000
002047 FT 2 0 66012 0 06 1117+50
T CANADOCHLY
5 0020/0000 BMSBG 66/2011/0020/0000
LENGTH(AH 1771 BK 2047)

2 0 66012 0 06 1095+66 000000 FT
MILLER SPRING RD
(T798) 0010/0000

NC COOL CREEK RD
NURSERY RD
INTER-BK (SR2025 SEG 0030/2549)
000000 FT CABIN CREEK RD
(T778)
MFC BEGIN = D
5 0010/0000 LENGTH(AH 2047 BK 0000)

EXTRACT DATE: 11/25/2024 ROADWAY MANAGEMENT SYSTEM PAGE NUMBER: 362
PRINT DATE: 11/26/2024 SLD COUNTY/SR - ANNUAL PRINT COUNTY: YORK
DIR: B TOTAL LEN: .000 MI. DIST: 08-4 SR: 2010
LEFT MUN: HELLAM T RIGHT MUN: HELLAM T

000000 FT
000000 FT



000000 FT
7020/0000 LENGTH(AH 3085 BK 3507)
000000 FT
7010/0000 LENGTH(AH 3507 BK 0000)

EXTRACT DATE: 11/25/2024 ROADWAY MANAGEMENT SYSTEM PAGE NUMBER: 361
PRINT DATE: 11/26/2024 SLD COUNTY/SR - ANNUAL PRINT COUNTY: YORK

DIR: B TOTAL LEN: 8.352 MI. DIST: 08-4 SR: 2009
LEFT MUN: HELLAM T RIGHT MUN: HELLAM T

| | | | | |
|---------------------|-----------|--|-----------|-------------------------|
| | 044097 FT | | 044097 FT | COOL CREEK RD |
| | | | 0180/3156 | (SR2011 SEG 0050/0000) |
| STRICKLER SCHOOL RD | | | | |
| (T744) | 0180/2369 | | | |
| | | | 0180/2142 | ALMONEY RD |
| | | | | (T774) |
| | | | 0180/1850 | HELLAM |
| | | | | LOWER WINDSOR T |
| | | | 0180/1328 | PICTURESQUE DR |
| | | | | (T776) |
| | | | 0180/1264 | SAMUEL S. LEWIS (EXIT) |
| | | | | (PARK) |
| | | | | SAMUEL S. LEWIS (ENTR) |
| | 040941 FT | | 0180/0400 | (PARK) |
| | | | 040941 FT | 2 0 66004 0 05 1881+23 |
| | | | 0180/0000 | LENGTH(AH 3156 BK 1157) |
| | | | | |
| | 039784 FT | | 039784 FT | 2 0 66004 0 05 1869+47 |
| | | | | MILLERS SPRING RD |
| | | | | (T798) |
| STARLING LN | | | 0170/0000 | LENGTH(AH 1157 BK 2320) |
| (PRDR) | 0160/2200 | | | |
| LAUREL DR | | | | |

EXTRACT DATE: 11/25/2024 ROADWAY MANAGEMENT SYSTEM PAGE NUMBER: 360
PRINT DATE: 11/26/2024 SLD COUNTY/SR - ANNUAL PRINT COUNTY: YORK

DIR: B TOTAL LEN: 8.352 MI. DIST: 08-4 SR: 2009
LEFT MUN: HELLAM T RIGHT MUN: HELLAM T

| | | | |
|---------------------------------------|------------------------|-----|------------------------------------------------------------------------------------|
| (PRDR) | 0160/1368 | == | |
| | 037464 FT | | 037464 FT 2 0 66004 0 05 1846+27 POFF RD (T761) LOWER WINDSOR HELLAM T |
| | | -- | == |
| | | | 5 0160/0000 LENGTH(AH 2320 BK 2493) |
| PINE LN (TWP) | 0150/1716 | == | |
| | | -- | -- |
| | | | 0150/1496 HELLAM LOWER WINDSOR T |
| DUCKTOWN RD (SR2021 SEG 0010/0000) | 0150/0276 034971 FT | == | |
| | | | 034971 FT 2 0 66004 0 05 1821+34 SCHMUCK RD (T793) |
| | | == | 5 0150/0000 LENGTH(AH 2493 BK 2086) |
| | | | |
| | | == | |
| | | | 0140/0746 TOME FARMS LN (PRDR) |
| | 032885 FT | | 032885 FT 2 0 66004 0 05 1800+22 5 0140/0000 LENGTH(AH 2086 BK 2644) |
| | | | (APRA) YORKANNA MHP LISA CR (PRDR) |
| | | POE | 0130/1880 |
| | | | |
| | 030241 FT | | 030241 FT 2 0 66004 0 05 1774+11 BLUESTONE RD (SR2019 SEG 0030/0000) |
| | | | NC MT PISGAH RD LOWER WINDSOR YORKANA B |
| YORKANA RD (SR2019 SEG 0030/0000) | 0130/0000 | == | 5 0130/0000 LENGTH(AH 2644 BK 2041) |

EXTRACT DATE: 11/25/2024 ROADWAY MANAGEMENT SYSTEM PAGE NUMBER: 359
PRINT DATE: 11/26/2024 SLD COUNTY/SR - ANNUAL PRINT COUNTY: YORK

DIR: B TOTAL LEN: 8.352 MI. DIST: 08-4 SR: 2009
LEFT MUN: YORKANA B RIGHT MUN: YORKANA B

| | | | | |
|------------------|-----------|----|-----------|-----------------------------------|
| | 028200 FT | | 028200 FT | 2 0 66004 0 05 1753+78 |
| VALLEY VIEW RD | | | | MAPHELIAH RD |
| (T784) | 0120/0000 | == | == | (T771) |
| | | | 5 | 0120/0000 LENGTH(AH 2041 BK 3066) |
| FRYS AV | | | | |
| (TWP) | 0110/2065 | == | | NC MAIN ST |
| | | | | |
| MOURNING DOVE LN | 0110/0605 | == | | |
| (PRDR) | | == | | |
| MOURNING DOVE LN | 0110/0412 | == | | |
| (PRDR) | | | | |
| | 025134 FT | | | YORKANA |
| | | | 0110/0400 | LOWER WINDSOR T |
| | | | 025134 FT | 1 1 05150 0 00 0000+00 |
| | | | | PROSPECT RD |
| | | | | (SR0124 SEG 0150/0000) |
| | | | 5 | 0110/0000 LENGTH(AH 3066 BK 1854) |
| | | | | |
| | 023280 FT | | | |
| | | | 5 | 023280 FT 2 0 66004 0 05 1735+24 |
| | | | | 0100/0000 LENGTH(AH 1854 BK 2511) |
| | | | | |
| | 020769 FT | | | |
| | | | | 020769 FT 2 0 66004 0 05 1709+87 |
| | | | | LOWER WINDSOR |
| | | | 5 | 0090/0000 LENGTH(AH 2511 BK 3118) |
| MODERN LANDFILL | | | | WINDSOR T |
| (PRDR) | 0080/2640 | == | | 0080/2640 (APRA) MODERN LANDFILL |
| | | | | |
| | | | | GUN CLUB RD |
| | | | | (T579) |

EXTRACT DATE: 11/25/2024 ROADWAY MANAGEMENT SYSTEM PAGE NUMBER: 358
PRINT DATE: 11/26/2024 SLD COUNTY/SR - ANNUAL PRINT COUNTY: YORK

DIR: B TOTAL LEN: 8.352 MI. DIST: 08-4 SR: 2009
LEFT MUN: WINDSOR T RIGHT MUN: WINDSOR T

| | | | | |
|-----------------------------------------------------------------------------|-----------|----|------------------------|--------------------------------------------|
| 2 0 66004 0 05 1678+69 017651 FT RIDDLE RD (T759) | 0080/0000 | == | 0080/0560 017651 FT | TOBAC RD (PRDR) |
| | 0080/0000 | == | 5 0080/0000 | LENGTH(AH 3118 BK 2693) |
| 2 0 66004 0 05 1652+00 014958 FT TAYLOR DR (T770) | 0070/0000 | == | 014958 FT | |
| | 0070/0000 | == | 5 0070/0000 | LENGTH(AH 2693 BK 1455) |
| 2 0 66004 0 05 1637+45 013503 FT FREYSVILLE RD (SR2001 SEG 0010/0000) | 0060/0000 | == | 013503 FT | |
| | 0060/0000 | == | 5 0060/0000 | NC MT PISGAH RD LENGTH(AH 1455 BK 3665) |
| LARTRY DR (TWP) | 0050/2281 | == | 0050/2874 | WHITE OAK RD (T753) |
| MILNER DR (TWP) | 0050/1596 | == | | |
| | | == | 0050/0352 | TRENT LN (PRDR) |
| | | == | 0050/0260 | HENRY DR (TWP) |
| | 009838 FT | | 009838 FT | 2 0 66004 0 05 1600+66 |
| | | | 5 0050/0000 | LENGTH(AH 3665 BK 2526) |
| | | 00 | | |
| | | 00 | | |
| | | == | 0040/1205 | WINDSOR RD (SR2031 SEG 0070/0000) |
| FIELDING DR (T624) | 0040/0548 | == | | |
| 2 0 66004 0 05 1575+40 007312 FT LOMBARD RD (SR2007 SEG 0080/1513) | 0040/0000 | == | 007312 FT | |
| | | == | 5 0040/0000 | LENGTH(AH 2526 BK 3018) |

EXTRACT DATE: 11/25/2024 ROADWAY MANAGEMENT SYSTEM PAGE NUMBER: 357
PRINT DATE: 11/26/2024 SLD COUNTY/SR - ANNUAL PRINT COUNTY: YORK

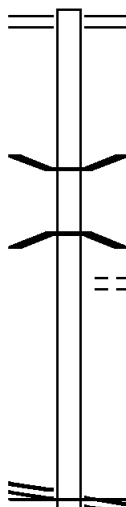
DIR: B TOTAL LEN: 8.352 MI. DIST: 08-4 SR: 2009
LEFT MUN: WINDSOR T RIGHT MUN: WINDSOR T

| | | | |
|-----------------------|-----------|----|-----------------------------------------------------------------------------------------|
| KENDALE RD (TWP) | 0030/2059 | == | |
| SHORT ST (TWP) | 0030/1644 | == | |
| | | == | 0030/1365 HOPE DR (TWP) |
| JULIANA DR (TWP) | 0030/0425 | == | |
| | 004294 FT | | 004294 FT 2 0 66101 4 00 0059+48 0030/0000 LENGTH(AH 3018 BK 1224) |
| UNKNOWN RD (PRDR) | 0020/0086 | == | |
| | 003070 FT | | 003070 FT 2 0 66101 4 00 0046+69 MANOR RD (SR2029 SEG 0010/0000) |
| | | == | NC FREYSSVILLE RD 0020/0000 LENGTH(AH 1224 BK 3070) |
| | | | (APRA) POSEY'S POSEY LN |
| WOODRIDGE RD (TWP) | 0010/2329 | == | 0010/2425 (TWP) |
| SUMMIT DR (BORO) | 0010/1702 | == | 0010/1985 ALBERT LN (PRDR) |
| | | == | 0010/1262 WINDSOR RED LION B |
| HOLLY DR (BORO) | 0010/0791 | == | |
| COTTAGE PL (BORO) | 0010/0496 | == | |
| | 000000 FT | == | 0010/0176 CHURCH LN (BORO) |
| | | | 000000 FT 2 0 66101 4 00 0015+88 NC PROSPECT ST MAIN ST (SR0024 SEG 0330/0000) |
| | | | INTER-BK PROSPECT ST (BORO) |
| | | | MFC BEGIN = D 0010/0000 LENGTH(AH 3070 BK 0000) |

EXTRACT DATE: 11/25/2024 ROADWAY MANAGEMENT SYSTEM PAGE NUMBER: 356
PRINT DATE: 11/26/2024 SLD COUNTY/SR - ANNUAL PRINT COUNTY: YORK

DIR: B TOTAL LEN: .712 MI. DIST: 08-4 SR: 2008
LEFT MUN: HELLAM T RIGHT MUN: HELLAM T

003759 FT



003759 FT YORKANNA RD
0010/3759 (SR2019 SEG 0050/0000)

0010/1856 BMS EN 66/2008/0010/1794
2 0 66148 0 00 0017+88
KREUTZ CREEK
0010/1794 BMSBG 66/2008/0010/1794
OWL VALLEY RD
0010/1734 (T771)

2 0 66148 0 00 0000+00 000000 FT
FREYSVILLE RD
(SR2001 SEG 0080/0000) 0010/0000

NC LIBHART MILL RD
FREYSVILLE RD
000000 FT (SR2001 SEG 0080/0000)
MFC BEGIN = E
0010/0000 LENGTH(AH 3759 BK 0000)

EXTRACT DATE: 11/25/2024 ROADWAY MANAGEMENT SYSTEM PAGE NUMBER: 355
PRINT DATE: 11/26/2024 SLD COUNTY/SR - ANNUAL PRINT COUNTY: YORK

DIR: B TOTAL LEN: 2.697 MI. DIST: 08-4 SR: 2007
LEFT MUN: WINDSOR T RIGHT MUN: WINDSOR T

FREYSVILLE RD 014242 FT
(SR2009 SEG 0040/0000) 0080/1513

HEATHERFIELD WY
(T627) 0080/0713

KENDALE RD 012729 FT
(PRDR) 0080/0000

SPRING VALLEY
(PRDR) 0070/0387

010562 FT



014242 FT FREYSVILLE RD
0080/1513 (SR2009 SEG 0040/0000)
0080/0927 MARLOWE GARTH RD
(T628)

0080/0458 HATHAWAY GARTH RD
(T629)
0080/0015 KENDALE RD
(T750)
012729 FT 2 0 66004 0 05 1560+27
(APRA) CRESTVIEW ACRES
0080/0000 LENGTH(AH 1513 BK 2167)

0070/1056 KREUTZ CK.
STRUCTURE LENGTH 11 FT
BMSID 66/2007/0070/1056

0070/0304 NAVAJO DR
(T817)
010562 FT 2 0 66004 0 05 1538+31
0070/0000 LENGTH(AH 2167 BK 1800)

EXTRACT DATE: 11/25/2024 ROADWAY MANAGEMENT SYSTEM PAGE NUMBER: 354
PRINT DATE: 11/26/2024 SLD COUNTY/SR - ANNUAL PRINT COUNTY: YORK

DIR: B TOTAL LEN: 2.697 MI. DIST: 08-4 SR: 2007
LEFT MUN: WINDSOR T RIGHT MUN: WINDSOR T

WINDSOR WY
(PRDR)

008762 FT

0050/1162

007076 FT

APPLE VALLEY DR
(TWP)
YOE DR
(T333)

0040/0632

0040/0079
005035 FT

GAY AV
(BORO)

0030/0870

PENNA AV
(BORO)

0030/0277

CHANDLER DR
(PRDR)
0060/0366 2 0 66004 0 05 1520+31
008762 FT
0060/0000 LENGTH(AH 1800 BK 1686)

0050/1162

007076 FT 2 0 66004 0 05 1503+45
CAPE HORN RD
(SR0024 SEG 0370/0000)

MFC BEGIN = D
WINDSOR
YORK T
0050/0000 LENGTH(AH 1686 BK 2041)

JONATHAN WY
(TWP)
0040/1130
RAMBO RD
(TWP)
0040/0879
APPLETON DR
(TWP)
0040/0632

005035 FT 2 0 66004 0 05 1483+04
NC LO MBARD RD
YORK

0040/0000 LENGTH(AH 2041 BK 1373)
HILL AV
(BORO)
0030/1298
HIGH ST
(BORO)
0030/1085

GEORGE ST
(SR2002 SEG 0110/0000)
0030/0652
0030/0593 BMS EN 66/2007/0030/0581
2 0 66004 0 05 1475+22
MILL CREEK
0030/0581 BMSBG 66/2007/0030/0581
WATER ST
(BORO)
0030/0417

EXTRACT DATE: 11/25/2024 ROADWAY MANAGEMENT SYSTEM PAGE NUMBER: 353
PRINT DATE: 11/26/2024 SLD COUNTY/SR - ANNUAL PRINT COUNTY: YORK

DIR: B TOTAL LEN: 2.697 MI. DIST: 08-4 SR: 2007
LEFT MUN: YOE BOROUGH B RIGHT MUN: YOE BOROUGH B

2 0 66004 0 05 1469+31 003662 FT
BROAD ST
(BORO)
NEWTON AV
(BORO)

0030/0000
0020/1118

002296 FT

CHESTNUT ST
(BORO)
ROSE AV
(BORO)

0010/1509
0010/1317

PLEASANT AV
(BORO)
BROAD ST
(BORO)

0010/0762

000000 FT

0030/0241 PENNA AV
003662 FT (BORO)

5 0030/0000 LENGTH(AH 1373 BK 1366)

0020/0762 PHILADELPHIA ST
(BORO)
THIRD ST
(BORO)
0020/0360
002296 FT 2 0 66004 0 05 1455+65
NC MAIN ST

5 0020/0000 LENGTH(AH 1366 BK 2296)

0010/2205 YOE BOROUGH
DALLASTOWN B
LIPMAN AV
(BORO)
0010/2046
KING ST
(BORO)
0010/1874
CLOVER LN
(BORO)
0010/1689

BROAD ST
(BORO)
NC LOMBARD ST
FERN AV
0010/0957 (BORO)

NC BROAD ST
MAPLE ST
(BORO)
0010/0379
E PARK LN
(BORO)
0010/0186
000000 FT 2 0 66004 0 05 1432+98
NC PLEASANT AV
MAIN ST
(SR0074 SEG 0500/0000)

INTER-BK PLEASANT AV
(SR0214 SEG 0250/3012)
MFC BEGIN = C

5 0010/0000 LENGTH(AH 2296 BK 0000)

EXTRACT DATE: 11/25/2024 ROADWAY MANAGEMENT SYSTEM PAGE NUMBER: 352
PRINT DATE: 11/26/2024 SLD COUNTY/SR - ANNUAL PRINT COUNTY: YORK

DIR: B TOTAL LEN: .707 MI. DIST: 08-4 SR: 2006
LEFT MUN: HELLAM T RIGHT MUN: HELLAM T

| | | | |
|------------------------|-----------|--|-----------------------------------|
| | 003735 FT | | 003735 FT FREYSVILLE RD |
| | | | 0010/3735 (SR2001 SEG 0070/0144) |
| | | | |
| CRESTWOOD LN | | | HELLAM |
| (T950) | 0010/2336 | | SPRINGGETTSBURY T |
| | | | |
| | | | CAMPBELL RD |
| | | | (T780) |
| | | | |
| WEBSTER DR | 0010/0301 | | |
| (TWP) | | | |
| | | | |
| | 000000 FT | | TO 2013/0030 SH |
| | | | (CONN) |
| KIRKHAM DR | | | 0010/0132 2 0 66147 0 01 0064+97 |
| (TWP) | | | WITMER RD |
| ORCHARD RD | | | (SR2013 SEG 0030/1235) |
| (SR2013 SEG 0030/1235) | 0010/0000 | | NC OL D ORCHARD RD |
| | | | MFC BEGIN = D |
| | | | 0010/0000 LENGTH(AH 3735 BK 0000) |

EXTRACT DATE: 11/25/2024 ROADWAY MANAGEMENT SYSTEM PAGE NUMBER: 351
PRINT DATE: 11/26/2024 SLD COUNTY/SR - ANNUAL PRINT COUNTY: YORK

DIR: B TOTAL LEN: 5.172 MI. DIST: 08-4 SR: 2005
LEFT MUN: SPRINGETTSBURY T RIGHT MUN: SPRINGETTSBURY T

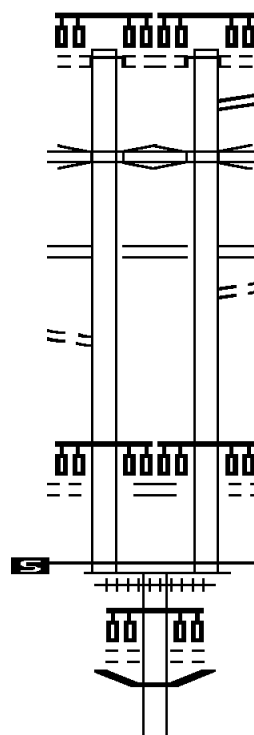
PLEASANT VALLEY RD 027306 FT
(TWP) INTER-AHD
WHITEFORD RD
(T355)

OP ID ARSENAL RD
RAMP E RD 0131/1219
(SR8006 SEG 0010/0885)
RAMP F RD
(SR8006 SEG 0750/0000) 0131/1096

FROM 8006/0010 SH
(CONN) 0131/0910

CATERPILLAR DR
(PRDR)
INDUSTRIAL RD
(PRDR)

2 0 66045 0 03 0365+46 025546 FT
MFC BEGIN = C
LENGTH(AH 1760 BK 1650) 0131/0000



027207 FT
INTER-AHD

0130/1764

0130/1580

0130/1226

0130/1099

0130/0944

0130/0100

025443 FT

0130/0000

0120/1311

0120/0763

0120/0681

PLEASANT VALLEY RD
(TWP)
WHITEFORD RD
(T355)

RAMP H RD
(SR8006 SEG 0500/0000)
OP ID ARSENAL RD
RAMP E RD 66/0030/0390/0000
(SR8006 SEG 0010/0885)
RAMP F RD
(SR8006 SEG 0750/0000)
TO 8006/0750 SH
(CONN)

CATERPILLAR DR
(PRDR)
INDUSTRIAL RD
(PRDR)

2 0 66045 0 03 0360+04
MFC BEGIN = C
LENGTH(AH 1764 BK 1650)
(AAR 517835U) #TRKS 01
INDUSTRIAL HW
(T991)

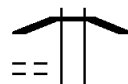
BMSSEN 66/2005/0120/0657
2 0 66045 0 03 0354+67
T.MILL CREEK

DIR: B TOTAL LEN: 5.172 MI.
LEFT MUN: SPRINGETTSBURY T

DIST: 08-4 SR: 2005
RIGHT MUN: SPRINGETTSBURY T

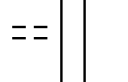
WALLACE ST
(T993)

0120/0317
023896 FT

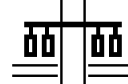


KENT RD
(T410)

0110/1125

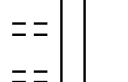


022321 FT



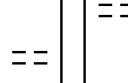
2 0 66045 0 02 0318+79 021429 FT
SECOND AV
(T964)
THIRD AV
(T775)

0100/0000
0090/1119



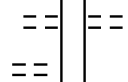
FIFTH AV
(T997)

0090/0562
019756 FT



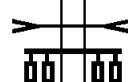
NINTH AV
(T965)

0080/1561



WASHINGTON RD
(T878)

0080/0454
017632 FT



MOUNT ROSE AV
(SR0124 SEG 0040/0785)



0120/0657 BMSBG 66/2005/0120/0657

023793 FT 2 0 66045 0 03 0343+46
0120/0000 LENGTH(AH 1650 BK 1575)

NC MEMORY LN
MARKET ST
(SR0462 SEG 0131/0000)
(SR0462 SEG 0130/0000)

0110/0664

022218 FT 2 0 66045 0 02 0327+71
EASTERN BL
(T982)

0110/0000 LENGTH(AH 1575 BK 0892)
LC TO EASTERN BL
(CONN)

021326 FT

0100/0000 LENGTH(AH 0892 BK 1673)

0090/0755 CAMBRIDGE RD
(T997)

019653 FT 2 0 66045 0 02 0302+06
SEVENTH AV
(T985)

0090/0000 LENGTH(AH 1673 BK 2124)

0080/1226 T.MILL CREEK
STRUCTURE LENGTH 8 FT
BMSID 66/2005/0080/0465
RALEIGH DR
(T973)

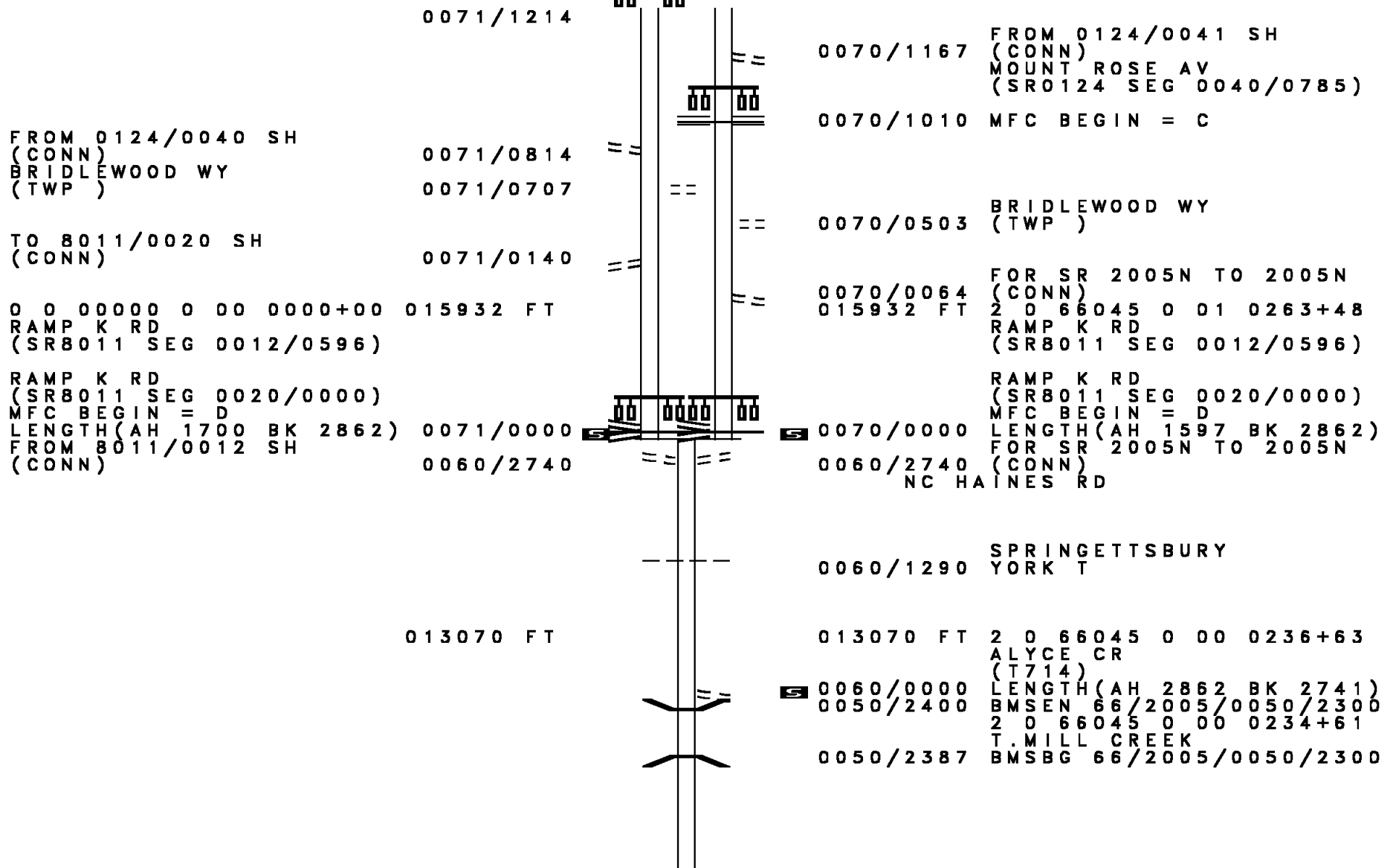
0080/0708

0080/0454
017529 FT 2 0 66045 0 02 0285+00

0080/0000 MFC BEGIN = C
LENGTH(AH 2124 BK 1597)

EXTRACT DATE: 11/25/2024 ROADWAY MANAGEMENT SYSTEM PAGE NUMBER: 349
PRINT DATE: 11/26/2024 SLD COUNTY/SR - ANNUAL PRINT COUNTY: YORK

DIR: B TOTAL LEN: 5.172 MI. DIST: 08-4 SR: 2005
LEFT MUN: SPRINGETTSBURY T RIGHT MUN: SPRINGETTSBURY T



EXTRACT DATE: 11/25/2024 ROADWAY MANAGEMENT SYSTEM PAGE NUMBER: 348
PRINT DATE: 11/26/2024 SLD COUNTY/SR - ANNUAL PRINT COUNTY: YORK

DIR: B TOTAL LEN: 5.172 MI. DIST: 08-4 SR: 2005
LEFT MUN: YORK T RIGHT MUN: YORK T

010329 FT

010329 FT 2 0 66045 0 00 0210+50
S 0050/0000 LENGTH(AH 2741 BK 3646)

2 0 66045 0 00 0173+17 006683 FT
CHESTNUT HILL RD
(T692) 0040/0000

== 0040/1456 CHAMBERS RD
(T729)
006683 FT
S 0040/0000 LENGTH(AH 3646 BK 2582)
== 0030/1785 OLD DUTCH LN
(T692)

004101 FT

004101 FT 2 0 66045 0 00 0147+35
BELLE RD
(T747)
S 0030/0000 LENGTH(AH 2582 BK 2248)

001853 FT

001853 FT 2 0 66045 0 00 0124+87
S 0020/0000 LENGTH(AH 2248 BK 1853)
SAGE HILL DR
0010/1489 (TWP)

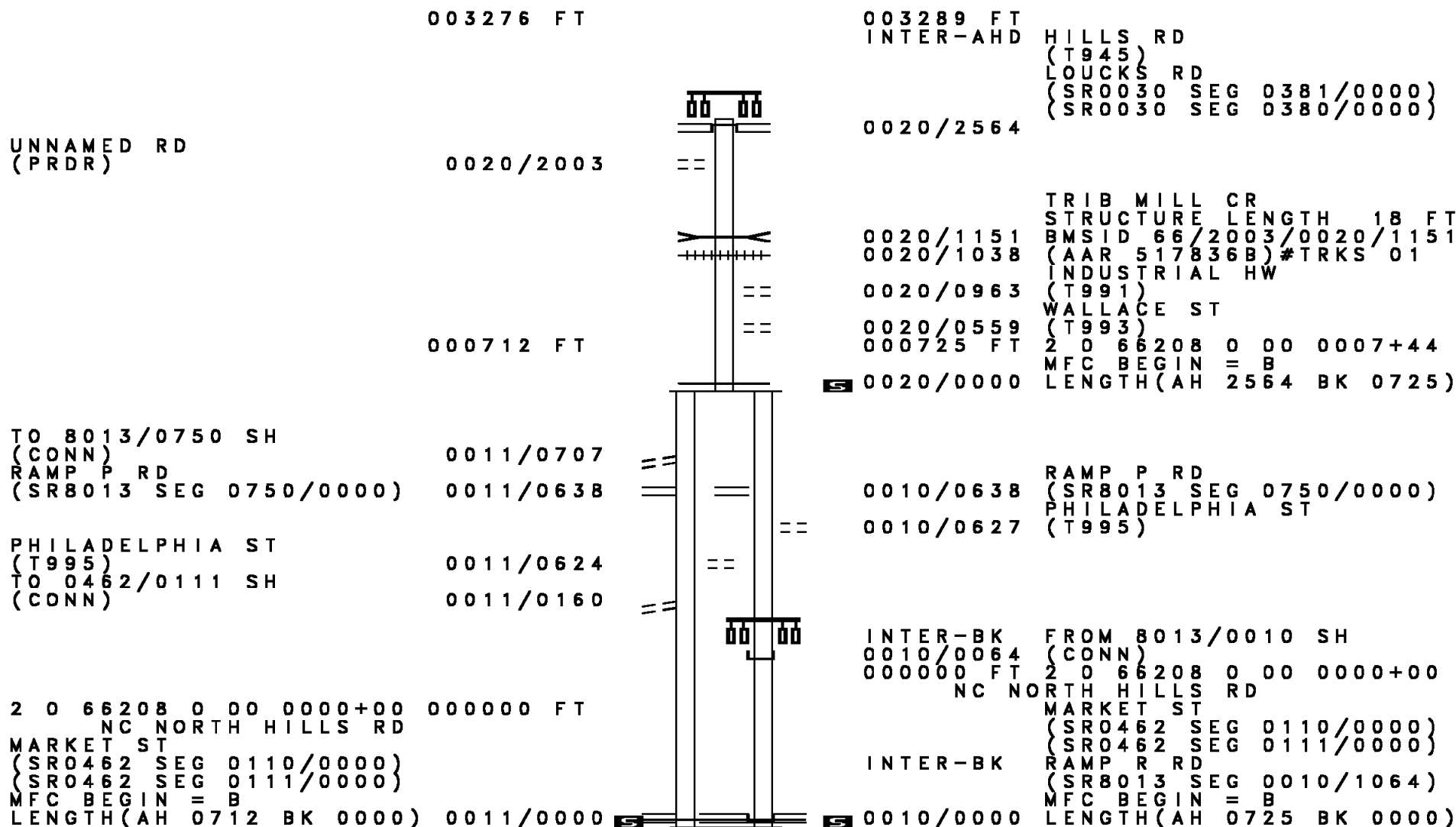
TO 2002/0060 SH
(CONN)

0010/0086
000000 FT

== 0010/0639 BMS EN 66/2005/0010/0600
2 0 66045 0 00 0105+70
MILL CREEK
0010/0600 BMS BG 66/2005/0010/0600
== 000000 FT 2 0 66045 0 00 0105+70
NC CAMP BETTY WASHINGTON RD
SPRINGWOOD RD
(SR2002 SEG 0070/0000)
MFC BEGIN = D
S 0010/0000 LENGTH(AH 1853 BK 0000)

EXTRACT DATE: 11/25/2024 ROADWAY MANAGEMENT SYSTEM PAGE NUMBER: 347
PRINT DATE: 11/26/2024 SLD COUNTY/SR - ANNUAL PRINT COUNTY: YORK

DIR: N TOTAL LEN: .623 MI. DIST: 08-4 SR: 2003
LEFT MUN: SPRINGETTSBURY T RIGHT MUN: SPRINGETTSBURY T



| | | |
|--------------------------|------------------------------|------------------|
| EXTRACT DATE: 11/25/2024 | ROADWAY MANAGEMENT SYSTEM | PAGE NUMBER: 346 |
| PRINT DATE: 11/26/2024 | SLD COUNTY/SR - ANNUAL PRINT | COUNTY: YORK |
| DIR: E | TOTAL LEN: 5.790 MI. | DIST: 08-4 |
| LEFT MUN: RED LION B | RIGHT MUN: RED LION B | SR: 2002 |

RR LN
(BORO)

CARRIAGE LN
(PRDR)

FURLONG WY
(PRDR)

030572 FT

0 1 3 0 / 1 6 6 2

028564 FT

0120 / 2437

0120/0792

030572 FT
INTER-AHD

0130/2008

0130/1864

0130 / 1498

0130/0874

0130/0536

0130/0164

028504 F I
N C H

0130/0000

0120/3044

0120/2944

0120/1761

0120/1750

```

HIGH ST
(SR0624 SEG 0010/0000)
MAIN ST
(SR0024 SEG 0320/0000)

```

ALLEY
(BORO)

CHARLES ST
(BORO)

FRANKLIN ST
(BORO)

SYCAMORE ST
(BORO)

WESTERN AV
(BORO)

2 0 66181 0 00 0065+77
IGH ST

LENGTH(AH 2008 BK 3278)
RED LION

YORK T
VULCAN R

(T W P)

BMS EN 66/2002/0120/1750
2 0 66181 0 00 0050+75

T. MILL CK.
BMSRG 66 / 2003 / 0130 / 1750

BM 359 66/2002/0120/1750

EXTRACT DATE: 11/25/2024 ROADWAY MANAGEMENT SYSTEM PAGE NUMBER: 345
PRINT DATE: 11/26/2024 SLD COUNTY/SR - ANNUAL PRINT COUNTY: YORK

DIR: E TOTAL LEN: 5.790 MI. DIST: 08-4 SR: 2002
LEFT MUN: YORK T RIGHT MUN: YORK T

SHETLAND DR
(TWP)

0120/0027
025286 FT

==

025286 FT 2 0 66181 0 00 0033+26
NC SPRINGWOOD RD

LOCUST ST
(T715)

==

5 0120/0000 LENGTH(AH 3278 BK 3323)

BOUNDARY AV
(BORO)
YORK

--

0110/1161 YOE BOROUGH B

021963 FT

==

0110/0116 CHURCH ST
(BORO)
021963 FT 2 0 66181 0 00 0000+00
MAIN ST
(SR2007 SEG 0030/0652)

==

5 0110/0000 LENGTH(AH 3323 BK 2572)
MASON AV
(BORO)

MAPLE ST
(BORO)

0100/1985

==

0100/0950 YOE BOROUGH
YORK T

019391 FT

019391 FT 2 0 66045 0 00 0025+72
NC GEORGE ST

WALNUT ST
(T722)

==

5 0100/0000 LENGTH(AH 2572 BK 2612)

016779 FT

016779 FT 2 0 66045 0 00 0051+49
5 0090/0000 LENGTH(AH 2612 BK 2300)

EXTRACT DATE: 11/25/2024 ROADWAY MANAGEMENT SYSTEM PAGE NUMBER: 344
PRINT DATE: 11/26/2024 SLD COUNTY/SR - ANNUAL PRINT COUNTY: YORK

DIR: E TOTAL LEN: 5.790 MI. DIST: 08-4 SR: 2002
LEFT MUN: YORK T RIGHT MUN: YORK T

CHAPEL CHURCH RD
(T736)

0080/0644
014479 FT

OAKWOOD DR
(PRDR)

0070/1813

2 0 66045 0 00 0105+70 011496 FT
CAMP BETTY WASHINGTON R
(SR2005 SEG 0010/0000) 0070/0000
FROM 2005/0010 SH
(CONN) 0060/2089

DUQUESNE RD
(T692)

0050/0754

0080/0683 BMS EN 66/2002/0080/0621
2 0 66045 0 00 0067+91
UNT TO MILL CREEK
0080/0674 BMSBG 66/2002/0080/0621

014479 FT 2 0 66045 0 00 0074+49
5 0080/0000 LENGTH(AH 2300 BK 2983)

0070/1369 BMS EN 66/2002/0070/1430
2 0 66045 0 00 0105+70
MILL CREEK
0070/1344 BMSBG 66/2002/0070/1430

011496 FT
5 0070/0000 MFC BEGIN = D
LENGTH(AH 2983 BK 2127)

CHESTNUT HILL RD
(T714)
0060/0866
009369 FT 2 0 66053 0 01 0093+16
PENN BL
(TWP)
5 0060/0000 LENGTH(AH 2127 BK 2214)

BELLAIRE DR
(TWP)
0050/1290
0050/0591 BMS EN 66/2002/0050/0577
2 0 66053 0 01 0080+05
BR. STONY CK.
0050/0577 BMSBG 66/2002/0050/0577

EXTRACT DATE: 11/25/2024 ROADWAY MANAGEMENT SYSTEM PAGE NUMBER: 343
PRINT DATE: 11/26/2024 SLD COUNTY/SR - ANNUAL PRINT COUNTY: YORK

DIR: E TOTAL LEN: 5.790 MI. DIST: 08-4 SR: 2002
LEFT MUN: YORK T RIGHT MUN: YORK T

| | | | |
|-----------------------------------|----|-------------|--------------------------------|
| 007155 FT | | 007155 FT | 2 0 66053 0 01 0071+02 |
| | | | SCHOOL ST |
| | == | 5 0050/0000 | (T692) LENGTH(AH 2214 BK 3268) |
| | == | 0040/2824 | WILLET TA CT |
| | | | (TWP) |
| | | 0040/1031 | BMS EN 66/2002/0040/1017 |
| | | | 2 0 66053 0 01 0051+78 |
| | | 0040/1017 | T. TO MILLCK |
| | | | BMSBG 66/2002/0040/1017 |
| 003887 FT | | 003887 FT | 2 0 66053 0 01 0038+34 |
| | | | PAULINE DR |
| | == | 5 0040/0000 | (TWP) LENGTH(AH 3268 BK 0992) |
| | | | I-83 |
| | | 0030/0655 | OP ID 66/0083/0160/0277 |
| 2 0 66053 0 01 0028+62 002895 FT | | 002895 FT | |
| VICTORIA DR | | 5 0030/0000 | LENGTH(AH 0992 BK 1795) |
| (PRDR) 0030/0000 | | | MARSHALL AV |
| | | | (T739) |
| | == | 0020/1126 | DONNA LN |
| | | | (TWP) |
| OWEN RD | | | |
| (PRDR) 0020/0353 | | | |
| QUEENSDALE DR | | | |
| (TWP) 0020/0138 | | | |
| 2 0 66053 0 00 0010+44 001100 FT | | 001100 FT | |
| QUEENSWOOD DR | | | |
| (TWP) 0020/0000 | | 5 0020/0000 | LENGTH(AH 1795 BK 0604) |
| | | | |
| | | 000496 FT | 0 0 00000 0 00 0000+00 |
| HOLLYWOOD DR | | | MFC BEGIN = C |
| (SR3023 SEG 0010/0000) 0012/0000 | | 5 0012/0000 | LENGTH(AH 0604 BK 0496) |
| 0 0 00000 0 00 0000+00 000000 FT | | | |
| NC SPRINGWOOD RD | | 000000 FT | 2 0 66053 0 00 0000+00 |
| QUEEN ST | | | NC SP |
| (SR0074 SEG 0590/0801) | | | QUEEN ST |
| MFC BEGIN = C | | | (SR0074 SEG 0590/0801) |
| LENGTH(AH 0496 BK 0000) 0011/0000 | | 5 0010/0000 | MFC BEGIN = C |
| | | | LENGTH(AH 0496 BK 0000) |

EXTRACT DATE: 11/25/2024 ROADWAY MANAGEMENT SYSTEM PAGE NUMBER: 342
PRINT DATE: 11/26/2024 SLD COUNTY/SR - ANNUAL PRINT COUNTY: YORK

DIR: B TOTAL LEN: 4.591 MI. DIST: 08-4 SR: 2001
LEFT MUN: HELLAM T RIGHT MUN: HELLAM T

024240 FT

024240 FT
INTER-AHD

KREUTZ CREEK RD
(SR1014 SEG 0140/2634)
LINCOLN HW
(SR0462 SEG 0210/0000)

0100/2402



==

0100/1120

ARNOLD LN
(TWP)
ENTRANCE TO PRINCE
(PRDR)
(APRA) MOBILE HOME PARK
EXIT FROM PRINCE
(PRDR)

==

0100/0632

0100/0455
0100/0316

BMSSEN 66/2001/0100/0296
2 0 66019 0 00 0144+46



0100/0296
0100/0018
021838 FT

KREUTZ CRK.
BMSBG 66/2001/0100/0296
BMSSEN 66/2001/0100/0000
2 0 66019 0 00 0141+55

021838 FT



5 0100/0000

KREUTZ CK.
BMSBG 66/2001/0100/0000
LENGTH(AH 2402 BK 1129)

020709 FT

020709 FT

2 0 66019 0 00 0130+49
VALLEY ACRES RD
(T787)



==

DIR: B TOTAL LEN: 4.591 MI. DIST: 08-4 SR: 2001
LEFT MUN: HELLAM T RIGHT MUN: HELLAM T

EXTRACT DATE: 11/25/2024 ROADWAY MANAGEMENT SYSTEM PAGE NUMBER: 340
PRINT DATE: 11/26/2024 SLD COUNTY/SR - ANNUAL PRINT COUNTY: YORK

DIR: B TOTAL LEN: 4.591 MI. DIST: 08-4 SR: 2001
LEFT MUN: WINDSOR T RIGHT MUN: WINDSOR T

COUNTRY-BY-WAY
(PRDR)

0040/1956 ==

007681 FT

007681 FT 2 0 66019 0 00 0000+00
EAST PROSPECT RD
(SR0124 SEG 0120/0000)
5 0040/0000 LENGTH(AH 3222 BK 2655)

0030/2013 BMSBN 66/2001/0030/1959
2 0 66161 0 00 0050+10
KREUTZ CREEK
0030/1959 BMSBG 66/2001/0030/1959

005026 FT

005026 FT 2 0 66161 0 00 0050+10
5 0030/0000 LENGTH(AH 2655 BK 2132)

002894 FT

0020/0680 SHETLAND LN
(TWP)
002894 FT 2 0 66161 0 00 0028+53
5 0020/0000 LENGTH(AH 2132 BK 2894)
PERCHERON DR
0010/2629 (TWP)

NUGENT WY
(TWP)

0010/2487 ==

CLYDESDALE DR
(TWP)

0010/1272 ==

NESS RD
(T753)

0010/0450 ==
000000 FT

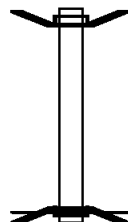
0010/0937 SHIRE LN
(TWP)
000000 FT 2 0 66161 0 00 0000+00
MT PISGAH RD
(SR2009 SEG 0060/0000)

FREYSVILLE RD
(SR2009 SEG 0060/0000) 0010/0000

NC FREYSVILLE RD
MFC BEGIN = D
5 0010/0000 LENGTH(AH 2894 BK 0000)

EXTRACT DATE: 11/25/2024 ROADWAY MANAGEMENT SYSTEM PAGE NUMBER: 339
 PRINT DATE: 11/26/2024 SLD COUNTY/SR - ANNUAL PRINT COUNTY: YORK
 DIR: B TOTAL LEN: .050 MI. DIST: 08-4 SR: 1043
 LEFT MUN: HELLAM T RIGHT MUN: HELLAM T

000266 FT
 000000 FT

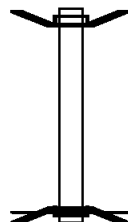


000266 FT BMS EN 66/1043/0010/0000
 INTER-AHD BURGS LN
 0010/0266 (T776)
 000000 FT 1 0 01069 0 00 0499+69
 NC BURGS LN
 INTER-BK BURGS LN
 (T776)
 US 30 (EB)
 BMS BG 66/1043/0010/0000
 MFC BEGIN = E
 0010/0000 LENGTH(AH 0266 BK 0000)

EXTRACT DATE: 11/25/2024 ROADWAY MANAGEMENT SYSTEM PAGE NUMBER: 338
 PRINT DATE: 11/26/2024 SLD COUNTY/SR - ANNUAL PRINT COUNTY: YORK
 DIR: B TOTAL LEN: .047 MI. DIST: 08-4 SR: 1041
 LEFT MUN: HELLAM T RIGHT MUN: HELLAM T

000247 FT

000000 FT



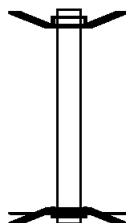
000247 FT BMS EN 66/1041/0010/0000
 INTER-AHD SHOE HOUSE RD
 0010/0247 (TB53)
 000000 FT 1 0 01069 0 00 0273+50
 NC SHOE HOUSE RD
 INTER-BK SHOE HOUSE RD
 (TB53)
 US 30 (EB)
 BMSBG 66/1041/0010/0000
 MFC BEGIN = E
 0010/0000 LENGTH(AH 0247 BK 0000)

EXTRACT DATE: 11/25/2024 ROADWAY MANAGEMENT SYSTEM PAGE NUMBER: 337
PRINT DATE: 11/26/2024 SLD COUNTY/SR - ANNUAL PRINT COUNTY: YORK

DIR: B TOTAL LEN: .026 MI. DIST: 08-4 SR: 1039
LEFT MUN: SPRING GARDEN T RIGHT MUN: SPRING GARDEN T

000136 FT

000000 FT

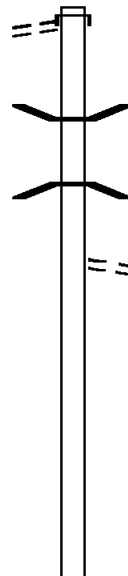


000136 FT BMS EN 66/1039/0010/0000
INTER-AHD EBERTS LN
0010/0136 (TB10)
000000 FT 1 0 00789 0 00 0305+60
NC EB ERTS LN
INTER-BK EBERTS LN
(TB10)
SR 83-NB
BMSBG 66/1039/0010/0000
MFC BEGIN = E
0010/0000 LENGTH(AH 0136 BK 0000)

EXTRACT DATE: 11/25/2024 ROADWAY MANAGEMENT SYSTEM PAGE NUMBER: 336
PRINT DATE: 11/26/2024 SLD COUNTY/SR - ANNUAL PRINT COUNTY: YORK
DIR: B TOTAL LEN: 3.055 MI. DIST: 08-4 SR: 1037
LEFT MUN: HELLAM T RIGHT MUN: HELLAM T

RIVER RD
(T783)

016133 FT
0060/3238



012895 FT

016133 FT
INTER-AHD RIVER RD
0060/3238 (T783)

0060/1875 BMS EN 66/1037/0060/1862
2 0 66089 0 00 0048+85

0060/1862 T SUSQU. R.
BMSBG 66/1037/0060/1862

0060/1188 DARK HOLLOW RD
(T776)

012895 FT 2 0 66089 0 00 0029+41
5 0060/0000 LENGTH(AH 3238 BK 3015)

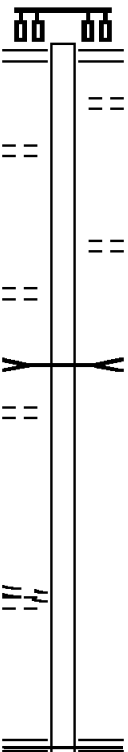
EXTRACT DATE: 11/25/2024 ROADWAY MANAGEMENT SYSTEM PAGE NUMBER: 335
PRINT DATE: 11/26/2024 SLD COUNTY/SR - ANNUAL PRINT COUNTY: YORK

DIR: B TOTAL LEN: 3.055 MI. DIST: 08-4 SR: 1037
LEFT MUN: HELLAM T RIGHT MUN: HELLAM T

| | | |
|------------------------|-----------|-------------------------------------|
| 009880 FT | 009880 FT | 2 0 66089 0 00 0000+00 |
| | | HAUSER SCHOOL RD |
| | | (SR1016 SEG 0010/0000) |
| FURNACE RD | 0040/1275 | 5 0050/0000 LENGTH(AH 3015 BK 1463) |
| (SR1008 SEG 0150/2192) | | |
| 008417 FT | 008417 FT | 2 0 66018 0 02 0201+65 |
| | | 5 0040/0000 LENGTH(AH 1463 BK 3006) |
| | | |
| 2 0 66018 0 02 0165+49 | 005411 FT | 005411 FT HATCHERY RD |
| RUDY RD | | (T780) |
| (T780) | 0030/0000 | 5 0030/0000 LENGTH(AH 3006 BK 2798) |
| TULIP LN | | |
| (TWP) | 0020/1976 | |
| | | |
| 002613 FT | 002613 FT | 2 0 66018 0 02 0137+51 |
| | | 5 0020/0000 LENGTH(AH 2798 BK 2613) |
| | | |
| HORN RD | 0010/1985 | 0010/1779 OP ID US 30 WB |
| (T779) | | 66/0030/0491/0000 |
| | | US 30 |
| | | 0010/1676 OP ID 66/0030/0490/0000 |
| | | |
| 000000 FT | 000000 FT | 2 0 66018 0 01 0111+38 |
| | | NC AC COMAC RD |
| | | LINCOLN HW |
| | | (SR0462 SEG 0250/0604) |
| | | MFC BEGIN = E |
| | | 5 0010/0000 LENGTH(AH 2613 BK 0000) |

EXTRACT DATE: 11/25/2024 ROADWAY MANAGEMENT SYSTEM PAGE NUMBER: 334
PRINT DATE: 11/26/2024 SLD COUNTY/SR - ANNUAL PRINT COUNTY: YORK

DIR: B TOTAL LEN: .616 MI. DIST: 08-4 SR: 1035
LEFT MUN: SPRINGETTSBURY T RIGHT MUN: SPRINGETTSBURY T

| | | | |
|--------------------------------------------|------------------------|-------------------------------------------------------------------------------------|------------------------------------------------------------------------------------------------------------------------------------------------------------------|
| | 003250 FT |  | 003250 FT MUNDIS MILL RD (SR1012 SEG 0042/0000) |
| | 0020/0796 | | 0020/0796 |
| | 0020/0435 | | 0020/0435 HAMMOND RD (TB33) |
| GRANT ST (TWP) | 0020/0201 002454 FT | | 002454 FT 2 0 66021 0 01 0160+47 ACADEMY RD (TB38) |
| GRANT DR (TWP) | 0010/2301 | | 0020/0000 LENGTH(AH 0796 BK 2454) |
| LEE CT (TWP) | 0010/1947 | | T CODOROUS STRUCTURE LENGTH 8 FT BMSID 66/1035/0010/2016 |
| CHURCH ST (T846) UNNAMED AL (TWP) | 0010/0295 000000 FT | | NC SHERIDAN RD 000000 FT 2 0 66021 0 01 0135+00 NC CHURCH ST SHERMAN ST (SR1033 SEG 0060/0000) MFC BEGIN = D 0010/0000 LENGTH(AH 2454 BK 0000) |

EXTRACT DATE: 11/25/2024 ROADWAY MANAGEMENT SYSTEM PAGE NUMBER: 333
PRINT DATE: 11/26/2024 SLD COUNTY/SR - ANNUAL PRINT COUNTY: YORK

DIR: B TOTAL LEN: 3.516 MI. DIST: 08-4 SR: 1033
LEFT MUN: SPRINGETTSBURY T RIGHT MUN: SPRINGETTSBURY T

| | | | |
|------------------------------------------|-------------------------|----|----|
| MT ZION RD (SR0024 SEG 0542/0000) | 018564 FT 0072/1854 | 00 | 00 |
| MUNDIS MILL RD (SR1012 SEG 0042/2578) | 0072/0675 | == | |
| 0 0 00000 0 00 0000+00 | 016710 FT | | |
| HAMMOND RD (T833) | 0072/0000 | == | |
| WOODSIDE RD (TWP) | 0060/2948 | == | |
| TANGLEWOOD LN (TWP) | 0060/1334 | == | |
| ACADEMY RD (T838) | 0060/0849 | == | |
| 2 0 66019 0 01 0546+03 | 013520 FT | | |
| CHURCH ST (SR1035 SEG 0010/0000) | 0060/0000 | == | |
| PLEASANT VIEW DR (T836) | 0050/1659 | == | |
| CHERRY LN (TWP) | 0050/0961 | == | |
| SKYLINE DR (T850) | 0050/0629 | == | |
| 2 0 66021 0 01 0109+46 | 010966 FT | | |
| MARION RD (T852) | 0050/0000 | == | |
| INTER-AHD | 018564 FT | | |
| MT ZION RD (SR0024 SEG 0542/0000) | 0072/1854 | | |
| GLEN HOLLOW DR (TWP) | 0072/1020 | | |
| 016710 FT | | | |
| 5 0072/0000 | LENGTH(AH 1854 BK 3190) | | |
| 0060/1370 | PARKVIEW RD (T858) | | |
| 013520 FT | | | |
| 5 0060/0000 | LENGTH(AH 3190 BK 2554) | | |
| 010966 FT | | | |
| 5 0050/0000 | LENGTH(AH 2554 BK 2239) | | |

DIR: B TOTAL LEN: 3.516 MI. DIST: 08-4 SR: 1033
LEFT MUN: SPRINGETTSBURY T RIGHT MUN: SPRINGETTSBURY T

EXTRACT DATE: 11/25/2024 ROADWAY MANAGEMENT SYSTEM PAGE NUMBER: 331
PRINT DATE: 11/26/2024 SLD COUNTY/SR - ANNUAL PRINT COUNTY: YORK

DIR: B TOTAL LEN: 3.516 MI. DIST: 08-4 SR: 1033
LEFT MUN: SPRINGETTSBURY T RIGHT MUN: SPRINGETTSBURY T

OLIVE ST
(TWP)

0020/0769

==

|||||

0020/0420

(AAR 517840R) #TRKS 01
SPRING GARDEN

YORK CITY C

FREDERICK AV

(CITY)

2 0 66021 0 00 0018+91

HAY ST

(CITY)

LENGTH(AH 3611 BK 1891)

001891 FT

0020/0156

001891 FT

HAY ST
(CITY)
HUDSON ST
(CITY)
CHESTNUT ST
(CITY)
SILK AV
(CITY)

0010/1778

==

==

0010/1290

==

0010/1143

==

==

0010/1009

WALLACE ST

(CITY)

GAS AV

(CITY)

0010/0886

PHILADELPHIA ST

(CITY)

0010/0755

GLEN AL

(CITY)

GLEN PL
(CITY)

0010/0547

==

==

0010/0460

WAYNE AV

(CITY)

CLARKE AV

(CITY)

0010/0328

CLARKE AV
(CITY)

0010/0213

==

==

0010/0173

SHELBY AV

(CITY)

2 0 66021 0 00 0000+00

000000 FT

NC SH

SHERMAN ST

(CITY)

MARKET ST

(CITY)

INTER-BK

SHERMAN ST

(CITY)

MFC BEGIN = C

0010/0000

LENGTH(AH 1891 BK 0000)

EXTRACT DATE: 11/25/2024 ROADWAY MANAGEMENT SYSTEM PAGE NUMBER: 330
PRINT DATE: 11/26/2024 SLD COUNTY/SR - ANNUAL PRINT COUNTY: YORK
DIR: B TOTAL LEN: 2.997 MI. DIST: 08-4 SR: 1031
LEFT MUN: MANCHESTER B RIGHT MUN: MANCHESTER B

| | | | | |
|-----------------------------------------|-----------|----|-------------------------------------|------------------------------------------------------------|
| MAIN ST (SR0181 SEG 0150/1046) | 015823 FT | | 015753 FT | |
| MAIN ST (SR0181 SEG 0150/1046) | 0071/0110 | == | 0070/0040 | MAIN ST (SR0181 SEG 0150/0923) |
| 0 0 00000 0 00 0000+00 | 015713 FT | == | 015713 FT | 0 0 00000 0 00 0000+00 |
| MFC BEGIN = D | | == | | MFC BEGIN = D |
| LENGTH(AH 0110 BK 1983) | 0071/0000 | == | 0070/0000 | LENGTH(AH 0040 BK 1983) |
| HARDING ST (BORO) | 0060/1424 | == | | |
| | | == | 0060/1312 | CHURCH ST (BORO) |
| BROADWAY AV (BORO) | 0060/1069 | == | | |
| | | == | 0060/0998 | ALLEY (BORO) |
| ROOSEVELT AV (BORO) | 0060/0702 | == | | |
| | | == | 0060/0684 | ROOSEVELT AV (BORO) |
| | | == | 0060/0355 | SUNSET DR (BORO) |
| | 013730 FT | == | 013730 FT | 2 0 66002 0 04 0978+75 |
| | | == | NC YORK ST | |
| | | == | MUSSER ST (SR0921 SEG 0170/0000) | |
| ZIONS VIEW RD (SR0921 SEG 0170/0000) | 0060/0000 | == | 0060/0000 | MANCHESTER EAST MANCHESTER T LENGTH(AH 1983 BK 2773) |
| | | == | | |
| | | == | 0050/1615 | LOUCKS ST (T916) |
| | | == | | |
| | 010957 FT | == | 010957 FT | 2 0 66021 0 03 0411+32 |
| | | == | 0050/0000 | CORRIEDALE DR (T910) |
| | | == | | LENGTH(AH 2773 BK 2884) |
| | | == | 0040/2029 | MERINO DR (T912) |
| BEECHWOOD DR (TWP) | 0040/1823 | == | | |
| | | == | 0040/1236 | GREENFIELD LN (TWP) |
| | | == | | BESHORE SCHOOL RD |

EXTRACT DATE: 11/25/2024 ROADWAY MANAGEMENT SYSTEM PAGE NUMBER: 329
PRINT DATE: 11/26/2024 SLD COUNTY/SR - ANNUAL PRINT COUNTY: YORK

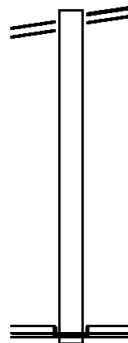
DIR: B TOTAL LEN: 2.997 MI. DIST: 08-4 SR: 1031
LEFT MUN: EAST MANCHESTER T RIGHT MUN: EAST MANCHESTER T

| | | | |
|------------------------|-----------|-----|----------------------------------|
| | | == | 0040/0645 (T914) |
| | 008073 FT | | 008073 FT 2 0 66021 0 03 0391+41 |
| | | | (APRA) WILLOW SPRINGS I |
| WILLOW SPRINGS LN | | | EAST MANCHESTER |
| (T941) | 0040/0000 | POI | MANCHESTER T |
| | | | LENGTH(AH 2884 BK 0911) |
| | 007162 FT | | 007162 FT 2 0 66021 0 03 0382+30 |
| | | | (APRA) HEATHER IND PRK |
| | | | MARIANNE DR |
| ENGEL MACHINERY INC DR | | POI | (T897) |
| (PRDR) | 0020/3184 | | LENGTH(AH 0911 BK 3537) |
| | | | 0020/3184 (APRA) ENGEL MACHINERY |
| ENGEL MACHINERY INC DR | | POI | |
| (PRDR) | 0020/2322 | | 0020/2322 (APRA) ENGEL MACHINERY |
| | | | |
| | | == | 0020/1421 SHADY LN |
| MAY RD | | | (T941) |
| (T962) | 0020/1050 | POI | 0020/1050 (APRA) I-83 INDUSTRIAL |
| | 003625 FT | | |
| | | | 003625 FT 2 0 66021 0 02 0346+93 |
| CRONE RD | | | LENGTH(AH 3537 BK 3625) |
| (T941) | 0010/3059 | == | |
| | | | |
| | | == | 0010/2300 ROSE CT |
| | | | (T986) |
| | | | |
| CONWAY ST | | | |
| (TWP) | 0010/0440 | == | |
| | 000000 FT | | 000000 FT 2 0 66021 0 02 0311+02 |
| | | | NC BOARD RD |
| | | | CHURCH RD |
| | | | (SR0238 SEG 0140/2132) |
| | | | INTER-BK RAMP E RD |
| | | | (SR8019 SEG 0010/0922) |
| | | | MFC BEGIN = D |
| | | | LENGTH(AH 3625 BK 0000) |

EXTRACT DATE: 11/25/2024 ROADWAY MANAGEMENT SYSTEM PAGE NUMBER: 328
PRINT DATE: 11/26/2024 SLD COUNTY/SR - ANNUAL PRINT COUNTY: YORK
DIR: B TOTAL LEN: .353 MI. DIST: 08-4 SR: 1029
LEFT MUN: EAST MANCHESTER T RIGHT MUN: EAST MANCHESTER T

SAGINAW RD 001866 FT
(SR1025 SEG 0020/0000) 0010/1866

000000 FT



001866 FT SAGINAW RD
0010/1866 (SR1025 SEG 0020/0000)

000000 FT 2 0 66152 7 00 0000+00
NC MT HEBRON RD
CODORUS FURNACE RD
(SR1008 SEG 0030/0000)

INTER-BK MT HEBRON RD
(TWP)
MFC BEGIN = E
0010/0000 LENGTH(AH 1866 BK 0000)

EXTRACT DATE: 11/25/2024 ROADWAY MANAGEMENT SYSTEM PAGE NUMBER: 327
PRINT DATE: 11/26/2024 SLD COUNTY/SR - ANNUAL PRINT COUNTY: YORK

DIR: B TOTAL LEN: .611 MI. DIST: 08-4 SR: 1027
LEFT MUN: EAST MANCHESTER T RIGHT MUN: EAST MANCHESTER T

| | | | |
|-----------------------------------|-----------|----|-----------------------------------------------------------------------------------------------------------------------------------------------------------|
| THIRD ST (TWP) | 003226 FT | == | 003226 FT SECOND ST (T949) |
| | 0010/2927 | == | |
| | | == | FOURTH ST (T946) |
| FIFTH ST (T947) | 0010/2149 | == | FIFTH ST (T947) |
| | | == | PAW PAW AV (T948) |
| YORK ST (T965) | 0010/0880 | == | WOODLAND DR (T927) |
| | 000000 FT | == | |
| LONG RD (SR1006 SEG 0020/2132) | 0010/0000 | == | 000000 FT 2 0 66020 0 04 0731+35 NC MARKET ST INTER-BK SAGINAW RD (SR1025 SEG 0020/2974) MFC BEGIN = E 5 0010/0000 LENGTH(AH 3226 BK 0000) |

EXTRACT DATE: 11/25/2024 ROADWAY MANAGEMENT SYSTEM PAGE NUMBER: 326
PRINT DATE: 11/26/2024 SLD COUNTY/SR - ANNUAL PRINT COUNTY: YORK

DIR: B TOTAL LEN: 1.060 MI. DIST: 08-4 SR: 1025
LEFT MUN: EAST MANCHESTER T RIGHT MUN: EAST MANCHESTER T

LONG RD 005599 FT
(SR1006 SEG 0020/2132) 0020/2974

002625 FT

MOBILE HOME PRK RD
(PRDR)

0010/0740
000000 FT

005599 FT
INTER-AHD MARKET ST
0020/2974 (SR1027 SEG 0010/0000)

002625 FT 2 0 66040 0 00 0056+02
MT HEBRON RD
(SR1029 SEG 0010/1866)
5 0020/0000 LENGTH(AH 2974 BK 2625)

0010/1362 CATALINA DR
(T917)

000000 FT 2 0 66040 0 00 0030+75
NC SAGINAW RD
CODORUS FURNACE RD
(SR1008 SEG 0020/0000)
MFC BEGIN = E
5 0010/0000 LENGTH(AH 2625 BK 0000)


EXTRACT DATE: 11/25/2024 ROADWAY MANAGEMENT SYSTEM PAGE NUMBER: 325
PRINT DATE: 11/26/2024 SLD COUNTY/SR - ANNUAL PRINT COUNTY: YORK

DIR: B TOTAL LEN: 1.333 MI. DIST: 08-4 SR: 1023
LEFT MUN: NEWBERRY T RIGHT MUN: NEWBERRY T

| | | | |
|--------------------------------------|------------------------|----|-------------------------------------------------------------------------------------------------------|
| | 007037 FT | == | 007037 FT STILL HOUSE RD 0040/2415 (T975) |
| | 004622 FT | | 004622 FT 1 0 00892 0 01 0115+19 S 0040/0000 LENGTH(AH 2415 BK 2007) |
| | | -- | NEWBERRY 0030/1179 GOLDSBORO B |
| | 002615 FT | | 002615 FT 1 0 00892 0 01 0094+11 S 0030/0000 LENGTH(AH 2007 BK 1592) |
| UNNAMED ST (BORO) | 0020/1389 | == | |
| CHERRY ST (BORO) | 0020/0250 001023 FT | == | 001023 FT 1 0 00892 0 01 0078+19 NC RAILROAD ST S 0020/0000 LENGTH(AH 1592 BK 1023) FIRST AV |
| | | == | 0010/0851 (BORO) |
| N YORK ST (BORO) | 0010/0611 | == | NC ZEIGLER ST PENNSYLVANIA AV |
| | 000000 FT | == | 0010/0290 (BORO) 000000 FT 1 0 00892 0 01 0068+48 NC N YORK ST E BROADWAY (BORO) |
| W BROADWAY (SR0262 SEG 0210/0000) | 0010/0000 | == | INTER-BK (SR0262 SEG 0210/0000) MFC BEGIN = E S 0010/0000 LENGTH(AH 1023 BK 0000) |

EXTRACT DATE: 11/25/2024 ROADWAY MANAGEMENT SYSTEM PAGE NUMBER: 324
 PRINT DATE: 11/26/2024 SLD COUNTY/SR - ANNUAL PRINT COUNTY: YORK
 DIR: B TOTAL LEN: 2.201 MI. DIST: 08-4 SR: 1021
 LEFT MUN: CONEWAGO T RIGHT MUN: CONEWAGO T

011621 FT



009168 FT

011621 FT SUSQUEHANNA TR
 0040/2453 (SR0297 SEG 0030/0550)
 0040/2014 PARROTT LN
 (TWP)

0040/0014 BMSEN 66/1021/0040/0000
 009168 FT 2 0 66038 0 01 0093+78
 T L CONOWAGO
 BMSBG 66/1021/0040/0000

DIST: 08-4 SR: 1021
RIGHT MUN: CONEWAGO T

```

0010/0862 CANAL RD
          (T940)
000000 FT 2 0 66038 0 00 0000+00
          ZIONS VIEW RD
          (SR0921 SEG 0150/0000)
          NC LO CUST POINT RD
          MFC BEGIN = D
0010/0000 LENGTH(AH 3631 BK 0000)

```

CANAL RD ET
(SR0921 SEG 0150/0000) 0010/0000

EXTRACT DATE: 11/25/2024 ROADWAY MANAGEMENT SYSTEM PAGE NUMBER: 322
PRINT DATE: 11/26/2024 SLD COUNTY/SR - ANNUAL PRINT COUNTY: YORK

DIR: B TOTAL LEN: 4.064 MI. DIST: 08-4 SR: 1019
LEFT MUN: YORK HAVEN B RIGHT MUN: YORK HAVEN B

| | 021459 FT | | 021459 FT | |
|------------------------|-----------|--|-----------|-------------------------|
| PENNSYLVANIA AV | | | INTER-AHD | LANDVALE ST |
| (SR0181 SEG 0250/0867) | 0090/1145 | | | (SR0382 SEG 0010/0000) |
| REFFOLD ST | | | 0090/1145 | RIVER DR |
| (BORO) | 0090/0966 | | | (SR1015 SEG 0010/0000) |
| | | | | |
| UNNAMED AL | | | 0090/0386 | PRIVATE DR |
| (BORO) | 0090/0060 | | | (PRDR) |
| | 020314 FT | | | |
| | | | 020314 FT | 2 0 66153 0 01 0210+41 |
| FRONT ST | | | | (APRA) PPL ACCESS RD |
| (BORO) | 0090/0000 | | | PPL ACCESS RD |
| | | | 0090/0000 | (PRDR) |
| | | | | LENGTH(AH 1145 BK 1041) |
| | | | 0080/0311 | (AAR 517624X)#TRKS 03 |
| | | | | HYDRO PARK DR |
| | | | 0080/0267 | (PRDR) |
| | | | 0080/0231 | BMSBN 66/1019/0080/0000 |
| | | | 019273 FT | 2 0 66153 0 01 0200+00 |
| | 019273 FT | | | NC LANDVALE ST |
| | | | | CONEWAGO CK. |
| | | | 0080/0000 | BMSBG 66/1019/0080/0000 |
| | | | | LENGTH(AH 1041 BK 3130) |

EXTRACT DATE: 11/25/2024 ROADWAY MANAGEMENT SYSTEM PAGE NUMBER: 321
PRINT DATE: 11/26/2024 SLD COUNTY/SR - ANNUAL PRINT COUNTY: YORK

DIR: B TOTAL LEN: 4.064 MI. DIST: 08-4 SR: 1019
LEFT MUN: YORK HAVEN B RIGHT MUN: YORK HAVEN B

| | | | | | | |
|----------------------|-----------|--|--|--|-----------|--------------------------------------------------|
| | | | | | 0070/2196 | YORK HAVEN EAST MANCHESTER T |
| | 016143 FT | | | | 016143 FT | 2 0 66153 0 00 0161+12 |
| | | | | | 0070/0000 | LENGTH(AH 3130 BK 3390) |
| | | | | | 0060/2575 | BMS EN 66/1019/0060/2345 BRIDGE POSTED (TONS) |
| | | | | | | 2 0 66153 0 00 0126+40 |
| | | | | | | SGL 16 COMB |
| | | | | | 0060/2345 | DIVERSION CH BMSBG 66/1019/0060/2345 |
| | | | | | | (APRA) BRUNNER'S ISLAND |
| | | | | | 0060/2261 | BRUNNER'S ISLAND (PRDR) |
| UNNAMED DR (PRDR) | 0060/2171 | | | | | |
| | | | | | 0060/1164 | (AAR 517626L)#TRKS 01 |
| | | | | | 0060/1163 | (AAR 517626L)#TRKS 01 |
| | 012753 FT | | | | 012753 FT | 2 0 66153 0 00 0126+40 |
| | | | | | 0060/0000 | LENGTH(AH 3390 BK 3378) |
| UNNAMED DR (PRDR) | 0050/1867 | | | | | |
| | | | | | 0050/0789 | TOWNSHIP RD (TWP) |
| | | | | | 0050/0557 | LC TO TOWNSHIP RD (CONN) |
| | 009375 FT | | | | 009375 FT | 2 0 66153 0 00 0093+64 |
| | | | | | | GUT RD (T949) |
| | | | | | 0050/0000 | LENGTH(AH 3378 BK 1895) |
| | | | | | 0040/1790 | CONSOLIDATED RAIL CORPO OVERPASS IS RR X-ING |

EXTRACT DATE: 11/25/2024 ROADWAY MANAGEMENT SYSTEM PAGE NUMBER: 320
PRINT DATE: 11/26/2024 SLD COUNTY/SR - ANNUAL PRINT COUNTY: YORK

DIR: B TOTAL LEN: 4.064 MI. DIST: 08-4 SR: 1019
LEFT MUN: EAST MANCHESTER T RIGHT MUN: EAST MANCHESTER T

BOARD RD
(T952)

0040/0897
007480 FT

004216 FT

000965 FT

000000 FT

CENTER ST
(BORO)

0010/0000



==



==

--

==

==

==



0040/1569 PENN CENTRAL CORPORATIO
OVERPASS IS RR X-ING

007480 FT 2 0 66153 0 00 0074+91
5 0040/0000 LENGTH(AH 1895 BK 3264)

004216 FT 2 0 66153 0 00 0042+05
PENN CENTRAL CORPORATIO
OVERPASS IS RR X-ING
5 0030/0000 LENGTH(AH 3264 BK 3251)
0020/2688 BMSBN 66/1019/0020/2664
2 0 66153 0 00 0036+29
HARTMAN RN
0020/2664 BMSBG 66/1019/0020/2664

NC WAGO RD
GRAVEL HILL RD
0020/1830 (T931)

0020/0493 EAST MANCHESTER
MOUNT WOLF B
DEWEY ST
(BORO)
0020/0338
000965 FT 2 0 66153 0 00 0009+65
CHESTNUT ST
(BORO)
5 0020/0000 LENGTH(AH 3251 BK 0965)
UNNAMED AL
(BORO)
0010/0425
000000 FT 2 0 66153 0 00 0000+00
NC MA IN ST
CENTER ST
(SR0024 SEG 0630/2819)
INTER-BK MAIN ST
(SR0921 SEG 0190/1656)
MFC BEGIN = D
5 0010/0000 LENGTH(AH 0965 BK 0000)

EXTRACT DATE: 11/25/2024 ROADWAY MANAGEMENT SYSTEM PAGE NUMBER: 319
PRINT DATE: 11/26/2024 SLD COUNTY/SR - ANNUAL PRINT COUNTY: YORK

DIR: B TOTAL LEN: .880 MI. DIST: 08-4 SR: 1018
LEFT MUN: FAIRVIEW T RIGHT MUN: FAIRVIEW T

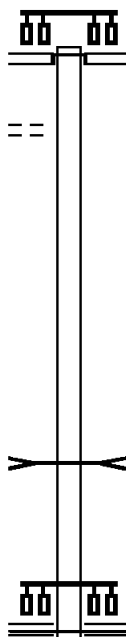
SPRINGERS LN
(T861)

004647 FT

0020/1548

002303 FT

000000 FT



004647 FT
INTER-AHD

0020/2344

{ DDRE } NORMANDY DR
{ GOVT }
OLD YORK RD
(SR1003 SEG 0070/1620)

002303 FT 0 0 00000 0 00 0000+00
0020/0000 LENGTH(AH 2344 BK 2303)

TR YELLOW BR
STRUCTURE LENGTH 16 FT
0010/0303 BMSID 66/1018/0010/0303
000000 FT 0 0 00000 0 00 0000+00
NC NO NORMANDY MEM DR
LEWISBERRY RD
(SR0114 SEG 0120/1462)

0010/0000 MFC BEGIN = D
LENGTH(AH 2303 BK 0000)

EXTRACT DATE: 11/25/2024 ROADWAY MANAGEMENT SYSTEM PAGE NUMBER: 318
PRINT DATE: 11/26/2024 SLD COUNTY/SR - ANNUAL PRINT COUNTY: YORK

DIR: B TOTAL LEN: 1.563 MI. DIST: 08-4 SR: 1017
LEFT MUN: YORK HAVEN B RIGHT MUN: YORK HAVEN B

| | | |
|--------------------------------------------------------|-----------|---------------------------------------------------------------------------------------------------------------------------------------------------|
| 008250 FT | | 008250 FT YORK HAVEN RD 0040/2801 (SR0382 SEG 0020/0000) YORK HAVEN 0040/2501 NEWBERRY T YORK HAVEN E.S. DR 0040/2174 (GOVT) |
| 2 0 66184 0 00 0083+35 005449 FT CREEK RD (T959) | 0040/0000 | 005449 FT 5 0040/0000 LENGTH(AH 2801 BK 3629) |
| WINDING WY (TWP) | 0030/2117 | |
| SHANGRI-LA WY (PRDR) | 0030/1307 | POT 0030/1307 (APRA) SHANGRA-LA ESTAT (PRDR) NEWBERRY FARMS COMMUNIT 0030/0985 (PRDR) NEWBERRY FARMS COMMUNIT (PRDR) |
| 001820 FT | | 5 001820 FT 2 0 66184 0 00 0046+46 5 0030/0000 LENGTH(AH 3629 BK 1820) |
| 000000 FT | | 000000 FT 2 0 66184 0 00 0028+26 NC CASSEL RD CONEWAGO AV (T985) CASSEL RD ROAD CLOSED BACK 5 0020/0000 LENGTH(AH 1820 BK 0000) |

EXTRACT DATE: 11/25/2024 ROADWAY MANAGEMENT SYSTEM PAGE NUMBER: 317
PRINT DATE: 11/26/2024 SLD COUNTY/SR - ANNUAL PRINT COUNTY: YORK

DIR: B TOTAL LEN: 2.253 MI. DIST: 08-4 SR: 1016
LEFT MUN: WRIGHTSVILLE B RIGHT MUN: WRIGHTSVILLE B

011897 FT

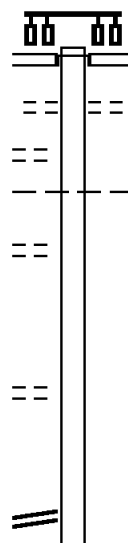
HELLAM ST
(SR0462 SEG 0310/0000) 0040/2898

LOCUST ST
(BORO) 0040/2484

MIFFLIN DR
(PRDR) 0040/1868

MIFFLIN DR
(PRDR) 0040/0356
008999 FT

RAMP B RD
(SR8012 SEG 0750/0000) 0030/1770



011897 FT
INTER-AHD COOL CREEK RD
(SR2011 SEG 0070/2973)
LINCOLN HW
(SR0462 SEG 0310/0000)

0040/2898 SOUTH AL
0040/2692 (BORO)

NC NINTH ST
WRIGHTSVILLE
0040/2257 HELLAM T

008999 FT 2 0 66018 0 02 0303+60
5 0040/0000 LENGTH(AH 2898 BK 2508)

RAMP A RD

EXTRACT DATE: 11/25/2024 ROADWAY MANAGEMENT SYSTEM PAGE NUMBER: 316
PRINT DATE: 11/26/2024 SLD COUNTY/SR - ANNUAL PRINT COUNTY: YORK

DIR: B TOTAL LEN: 2.253 MI. DIST: 08-4 SR: 1016
LEFT MUN: HELLAM T RIGHT MUN: HELLAM T

TO 8012/0750 SH
(CONN)

0030/1660

FROM 8012/0500 SH
(CONN)

0030/1062

RAMP C RD
(SR8012 SEG 0500/0835)
SCHIMMEL LN
(T941)

0030/0972

0030/0649

006491 FT

DARK HOLLOW RD
(T792)
GRAND MANOR DR
(T831)

0020/2312

DARK HOLLOW RD
(T792)

003194 FT

0020/0000

2 0 66018 0 02 0216+55 000000 FT
ACCOMAC RD
(SR1037 SEG 0050/0000) 0010/0000

0030/1763 (SR8012 SEG 0010/0973)

0030/1647 FROM 8012/0010 SH
0030/1468 (CONN)
BMS EN 66/1016/0030/1217
2 0 66018 0 00 0293+43
US 30 EB
0030/1217 BMSBG 66/1016/0030/1217

0030/1047 TO 8012/0250 SH
0030/0972 (CONN)
RAMP D RD
(SR8012 SEG 0250/0000)

006491 FT 2 0 66018 0 02 0281+24
5 0030/0000 LENGTH(AH 2508 BK 3297)

NC COOL SPRINGS RD

003194 FT 2 0 66018 0 02 0248+24
5 0020/0000 NC DARK HOLLOW RD
LENGTH(AH 3297 BK 3194)

0010/2049 BURGS LN
(T776)

0010/0652 WALLICKS RD
(T781)

NC HAUSER SCHOOL RD
000000 FT ACCOMAC RD
(SR1037 SEG 0050/0000)
MFC BEGIN = D
5 0010/0000 LENGTH(AH 3194 BK 0000)

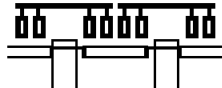
EXTRACT DATE: 11/25/2024 ROADWAY MANAGEMENT SYSTEM PAGE NUMBER: 315
PRINT DATE: 11/26/2024 SLD COUNTY/SR - ANNUAL PRINT COUNTY: YORK

DIR: B TOTAL LEN: 1.380 MI. DIST: 08-4 SR: 1015
LEFT MUN: NEWBERRY T RIGHT MUN: NEWBERRY T

| | | |
|---------------------------------------|-----------|---------------------------------------------------------------------------------------------------------------------------------------------------------------------------------------------------------------------------|
| 007288 FT | == | 007288 FT CLY RD 0030/1605 (SR0262 SEG 0260/0914) 0030/1545 RAILROAD AV (T942) |
| 005683 FT | | 005683 FT 2 0 66185 0 00 0053+50 0030/0000 LENGTH(AH 1605 BK 2825) |
| 002858 FT | | 002858 FT 2 0 66185 0 00 0024+51 0020/0000 LENGTH(AH 2825 BK 2858) |
| PPL ACCESS RD (PRDR) | POI -- | 0010/1840 (APRA) PPL ACCESS RD NEWBERRY 0010/1471 YORK HAVEN B (APRA) PPL ACCESS RD PPL ACCESS RD 0010/1118 (PRDR) |
| CHERRY ST (BORO) | == | 000000 FT 2 0 66185 0 00 0000+00 NC RI VER DR LANDVALE ST 0010/0196 (SR1019 SEG 0090/1145) 000000 FT PENNSYLVANIA AV INTER-BK (SR0181 SEG 0250/0867) MFC BEGIN = E 0010/0000 LENGTH(AH 2858 BK 0000) |
| LANDVALE ST (SR0382 SEG 0010/0000) | | 0010/0000 |

EXTRACT DATE: 11/25/2024 ROADWAY MANAGEMENT SYSTEM PAGE NUMBER: 314
PRINT DATE: 11/26/2024 SLD COUNTY/SR - ANNUAL PRINT COUNTY: YORK
DIR: B TOTAL LEN: 7.014 MI. DIST: 08-4 SR: 1014
LEFT MUN: HELLAM T RIGHT MUN: HELLAM T

FRYSVILLE RD 037033 FT
(SR2001 SEG 0100/2402) INTER-AHD
LINCOLN HW
(SR0462 SEG 0210/0000) 0141/2646



037021 FT
INTER-AHD 0140/2634

FRYSVILLE RD
(SR2001 SEG 0100/2402)
LINCOLN HW
(SR0462 SEG 0210/0000)

FROM 0462/0210 SH

DIR: B TOTAL LEN: 7.014 MI. DIST: 08-4 SR: 1014
LEFT MUN: HELLAM T RIGHT MUN: HELLAM T

DIST: 08-4 SR: 1014
RIGHT MUN: HELLAM T

EXTRACT DATE: 11/25/2024 ROADWAY MANAGEMENT SYSTEM PAGE NUMBER: 311
PRINT DATE: 11/26/2024 SLD COUNTY/SR - ANNUAL PRINT COUNTY: YORK

DIR: B TOTAL LEN: 7.014 MI. DIST: 08-4 SR: 1014
LEFT MUN: HELLAM T RIGHT MUN: HELLAM T

| | | | |
|-----------------------------------------------------|------------------------|-----------|--------------------------------------------------------------------------------------------------------------------------------------------------------------------------------|
| RABORN LN (PRDR) | 020131 FT 0070/3248 | == | 020131 FT 2 0 66019 0 01 0343+61 S 0080/0000 LENGTH(AH 3055 BK 3542) |
| RANGE RD (T946) | 0070/0996 | == | |
| BROOKLYN DR (TWP) | 0070/0298 016589 FT | == POI | 0070/0320 STONEHEDGE LN (TWP) 0070/0298 (APRA) BROOKHAVEN MOBIL 016589 FT 2 0 66019 0 01 0379+92 HELLAM SPRINGETTSBURY T S 0070/0000 LENGTH(AH 3542 BK 1987) |
| | 014602 FT | -- | 014602 FT 2 0 66019 0 01 0400+23 S 0060/0000 LENGTH(AH 1987 BK 3429) |
| 2 0 66019 0 01 0434+52 LOWER GLADES RD (T839) | 011173 FT 0050/0000 | == | 011173 FT S 0050/0000 LENGTH(AH 3429 BK 2656) |

EXTRACT DATE: 11/25/2024 ROADWAY MANAGEMENT SYSTEM PAGE NUMBER: 310
PRINT DATE: 11/26/2024 SLD COUNTY/SR - ANNUAL PRINT COUNTY: YORK

DIR: B TOTAL LEN: 7.014 MI. DIST: 08-4 SR: 1014
LEFT MUN: SPRINGETTSBURY T RIGHT MUN: SPRINGETTSBURY T

| | | | | | |
|----------------------------------------------------------------|------------------------|----|--|--|----------------------------------------------------------------------------------------------------------------------------------|
| TROUT RUN RD (T945) | 0040/0795 008517 FT | == | | | 008517 FT 2 0 66019 0 01 0460+84 TR. CODORUS C STRUCTURE LENGTH 9 FT BMSID 66/1014/0040/0000 LENGTH(AH 2656 BK 2984) |
| VALLEY VISTA DR (TWP) | 0030/2400 | == | | | 5 0040/0000 |
| VALLEY VISTA DR (TWP) | 0030/2108 | == | | | |
| | | == | | | 0030/1879 MT ZION RD (SR0024 SEG 0532/0000) |
| GLEN HOLLOW DR (TWP) | 0030/0655 | == | | | |
| 2 0 66019 0 01 0490+96 PARK VIEW RD (T858) | 005533 FT 0030/0000 | == | | | 005533 FT 5 0030/0000 LENGTH(AH 2984 BK 3175) |
| | | | | | |
| MANTLE LN (TWP) | 0020/0610 002358 FT | == | | | 002358 FT 2 0 66019 0 01 0522+71 RADIO RD (TWP) |
| | | == | | | 5 0020/0000 LENGTH(AH 3175 BK 2358) |
| NORTHVIEW RD (T860) | 0010/1765 | == | | | |
| | | == | | | 0010/0970 FINE VIEW RD (T825) |
| | | == | | | 0010/0250 KALREDA RD (TWP) NC DR RUCK VALLEY RD |
| 2 0 66019 0 01 0546+03 SHERMAN ST (SR1033 SEG 0040/1480) | 000000 FT 0010/0000 | == | | | 000000 FT SHERMAN ST (SR1033 SEG 0040/1480) MFC BEGIN = D 5 0010/0000 LENGTH(AH 2358 BK 0000) |

EXTRACT DATE: 11/25/2024 ROADWAY MANAGEMENT SYSTEM PAGE NUMBER: 309
PRINT DATE: 11/26/2024 SLD COUNTY/SR - ANNUAL PRINT COUNTY: YORK

DIR: B TOTAL LEN: 2.610 MI. DIST: 08-4 SR: 1013
LEFT MUN: NEWBERRY T RIGHT MUN: NEWBERRY T

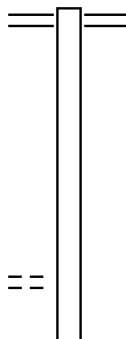
013782 FT

012390 FT

GRANDVIEW DR
(T949)

0050/0867

009886 FT



013782 FT YORK HAVEN RD
0060/1392 (SR0382 SEG 0050/0000)

012390 FT 2 0 66200 0 00 0125+00
5 0060/0000 LENGTH(AH 1392 BK 2504)

009886 FT 2 0 66200 0 00 0099+03

EXTRACT DATE: 11/25/2024 ROADWAY MANAGEMENT SYSTEM PAGE NUMBER: 308
PRINT DATE: 11/26/2024 SLD COUNTY/SR - ANNUAL PRINT COUNTY: YORK

DIR: B TOTAL LEN: 2.610 MI.
LEFT MUN: NEWBERRY T

DIST: 08-4 SR: 1013
RIGHT MUN: NEWBERRY T

2 0 66200 0 00 0000+00 000000 FT
CONEWAGO CREEK RD
(SR1004 SEG 0020/0000) 0010/0000

009112 FT

006000 FT

002993 FT

0050/0000 LENGTH(AH 2504 BK 0774)
BMSBN 66/1013/0040/0085

0040/0296

0040/0200

NEWBERRY
CONEWAGO T
2 0 66200 0 00 0090+79

BRIDGE CLOSED

CONEWAGO CK

0040/0064 BMSBG 66/1013/0040/0085
009112 FT 2 0 66200 0 00 0090+79

BOWERS BRIDGE RD

(T940)

NC CLY RD

0040/0000 LENGTH(AH 0774 BK 3112)

006000 FT 2 0 66200 0 00 0060+20
0030/0000 LENGTH(AH 3112 BK 3007)

002993 FT 2 0 66200 0 00 0030+13
0020/0000 LENGTH(AH 3007 BK 2993)

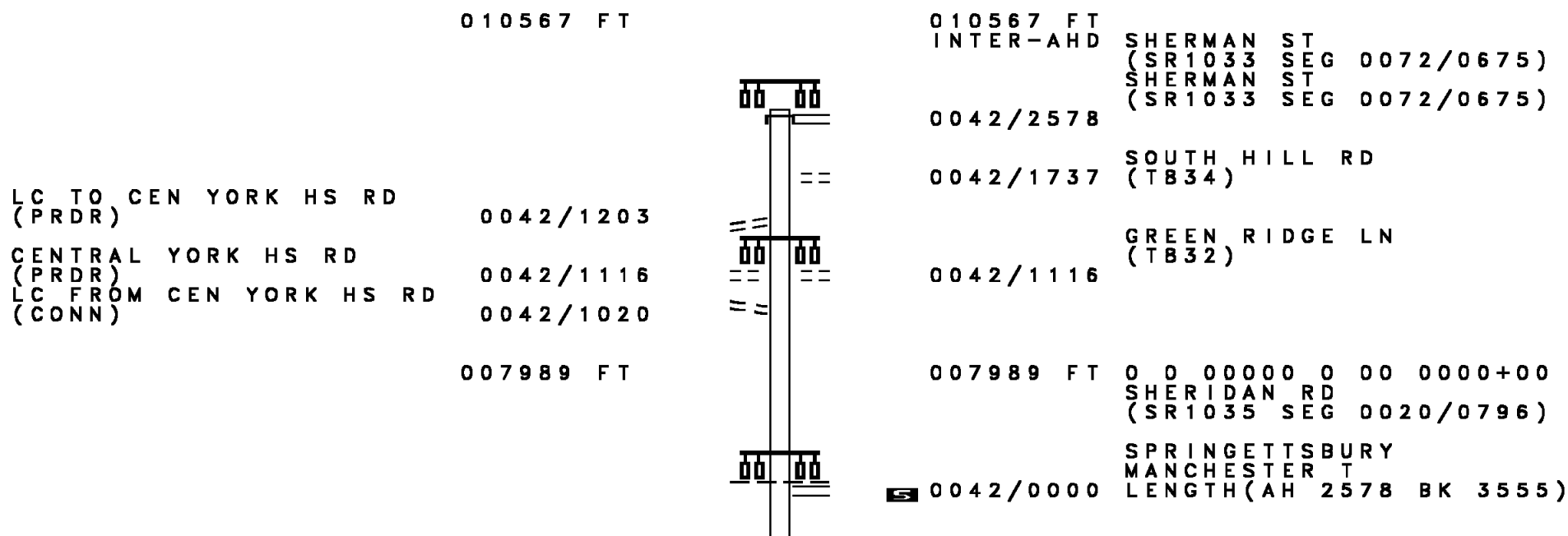
0010/0993 ROOSTER LN
(T939)

NC BOWERS BRIDGE RD
CONEWAGO CREEK RD
000000 FT (SR1004 SEG 0020/0000)
MFC BEGIN = E

0010/0000 LENGTH(AH 2993 BK 0000)

EXTRACT DATE: 11/25/2024 ROADWAY MANAGEMENT SYSTEM PAGE NUMBER: 307
PRINT DATE: 11/26/2024 SLD COUNTY/SR - ANNUAL PRINT COUNTY: YORK

DIR: B TOTAL LEN: 2.001 MI. DIST: 08-4 SR: 1012
LEFT MUN: SPRINGETTSBURY T RIGHT MUN: SPRINGETTSBURY T



DIST: 08-4 SR: 1012
RIGHT MUN: MANCHESTER T

EXTRACT DATE: 11/25/2024 ROADWAY MANAGEMENT SYSTEM PAGE NUMBER: 305
PRINT DATE: 11/26/2024 SLD COUNTY/SR - ANNUAL PRINT COUNTY: YORK

DIR: B TOTAL LEN: 2.139 MI. DIST: 08-4 SR: 1011
LEFT MUN: NEWBERRY T RIGHT MUN: NEWBERRY T

FISHING CREEK AV
(TWP)

011292 FT

0040/2656

008364 FT

2 0 66031 0 00 0057+63 005763 FT
PADDLETOWN RD
(T904)

0030/0000

003003 FT

000000 FT

011292 FT YORK ST
0040/2928 (SR0262 SEG 0220/1203)

008364 FT 2 0 66031 0 00 0084+00
0040/0000 LENGTH(AH 2928 BK 2601)

005763 FT
0030/0000 LENGTH(AH 2601 BK 2760)

0020/0873 SADDLEBROOK WY
(TWP)
003003 FT 2 0 66031 0 00 0030+03
0020/0000 LENGTH(AH 2760 BK 3003)

000000 FT 2 0 66031 0 00 0000+00
NC WHISLER RD
YORK HAVEN RD
(SR0382 SEG 0090/0000)
MFC BEGIN = E
0010/0000 LENGTH(AH 3003 BK 0000)

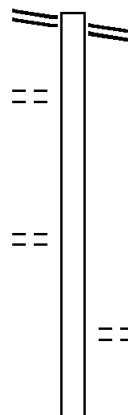
EXTRACT DATE: 11/25/2024 ROADWAY MANAGEMENT SYSTEM PAGE NUMBER: 304
PRINT DATE: 11/26/2024 SLD COUNTY/SR - ANNUAL PRINT COUNTY: YORK

DIR: B TOTAL LEN: 2.353 MI. DIST: 08-4 SR: 1010
LEFT MUN: EAST MANCHESTER T RIGHT MUN: EAST MANCHESTER T

SHERMAN ST ET 012425 FT
(SR0024 SEG 0580/0000) 0050/3048

POLARIS DR
(PRDR) 0050/2205

BLOSSOM DR
(T963) 0050/0564
009377 FT

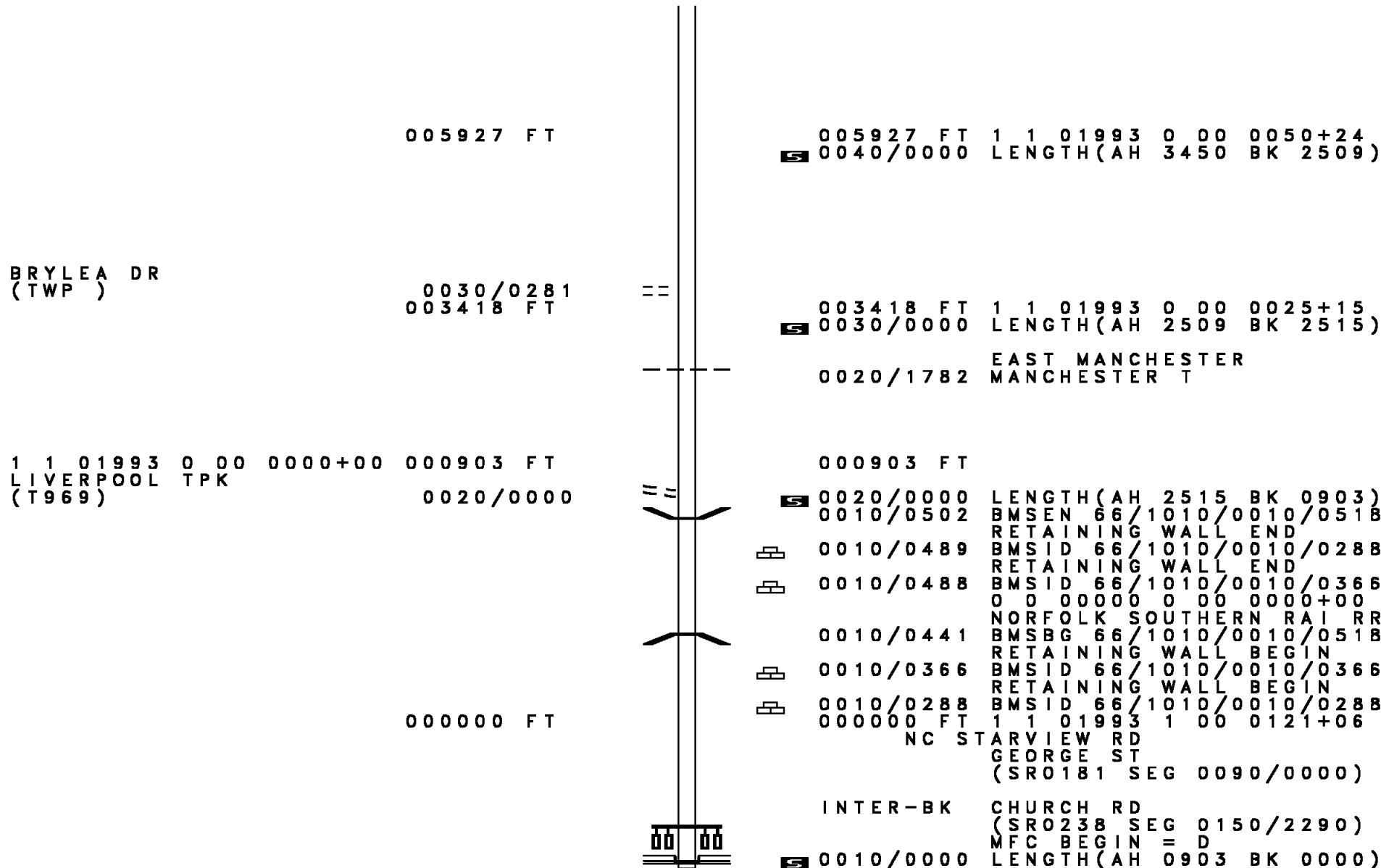


012425 FT SHERMAN ST ET
0050/3048 (SR0024 SEG 0580/0000)

009377 FT 1 1 01993 0 00 0085+35
DELLINGER RD
(T949)
0050/0000 LENGTH(AH 3048 BK 3450)

EXTRACT DATE: 11/25/2024 ROADWAY MANAGEMENT SYSTEM PAGE NUMBER: 303
PRINT DATE: 11/26/2024 SLD COUNTY/SR - ANNUAL PRINT COUNTY: YORK

DIR: B TOTAL LEN: 2.353 MI. DIST: 08-4 SR: 1010
LEFT MUN: EAST MANCHESTER T RIGHT MUN: EAST MANCHESTER T



EXTRACT DATE: 11/25/2024 ROADWAY MANAGEMENT SYSTEM PAGE NUMBER: 302
PRINT DATE: 11/26/2024 SLD COUNTY/SR - ANNUAL PRINT COUNTY: YORK

DIR: B TOTAL LEN: 3.024 MI. DIST: 08-4 SR: 1009
LEFT MUN: GOLDSBORO B RIGHT MUN: GOLDSBORO B

VALLEY RD 015968 FT
(SR0262 SEG 0190/0000) 0060/3073

015968 FT BROADWAY ST
0060/3073 (SR0262 SEG 0190/0000)
0060/3032 BMSEN 66/1009/0060/2993
GOLDSBORO
0060/3029 NEWBERRY T
2 0 66003 0 05 0794+70
FISHING CRK.
0060/2965 BMSBG 66/1009/0060/2993

012895 FT

012895 FT 2 0 66003 0 05 0794+70
S 0060/0000 LENGTH(AH 3073 BK 2756)

010139 FT

010139 FT 2 0 66003 0 05 0767+36
SCARLET OAK DR
(PRDR)
S 0050/0000 LENGTH(AH 2756 BK 2437)
0040/2138 BMSEN 66/1009/0040/2167
2 0 66003 0 05 0742+79
UNT TO FISHING CREEK
0040/2102 BMSBG 66/1009/0040/2167
0040/1265 VALLEY GREEN RD
(T949)

EXTRACT DATE: 11/25/2024 ROADWAY MANAGEMENT SYSTEM PAGE NUMBER: 301
PRINT DATE: 11/26/2024 SLD COUNTY/SR - ANNUAL PRINT COUNTY: YORK

DIR: B TOTAL LEN: 3.024 MI. DIST: 08-4 SR: 1009
LEFT MUN: NEWBERRY T RIGHT MUN: NEWBERRY T

CARTREF RD
(T904)

007702 FT

0030/3441

2 0 66003 0 05 0707+81 004194 FT
RED MILL RD
(T974)

0030/0000

MAPLE HILL DR
(T939)

002858 FT

0010/2200

000000 FT

==
0040/0181 BASS LAKE RD
007702 FT (TWP)
5 0040/0000 2 0 66003 0 05 0742+22
0030/3450 LENGTH(AH 2437 BK 3508)
BMS EN 66/1009/0040/0057
==
2 0 66003 0 05 0707+81
0030/3431 T.FISHING CK
BMS BG 66/1009/0040/0057

004194 FT
5 0030/0000 LENGTH(AH 3508 BK 1336)
T. FISHING CREEK
STRUCTURE LENGTH 11 FT
0020/0874 BMSID 66/1009/0020/0918
CHURCH RD
0020/0704 (T874)
002858 FT 2 0 66003 0 05 0694+45
5 0020/0000 LENGTH(AH 1336 BK 2858)

000000 FT 2 0 66003 0 05 0666+12
NC PINES RD
OLD TRAIL RD
(SR0382 SEG 0110/1278)
INTER-BK RAMP C RD
(SR8023 SEG 0010/0473)
MFC BEGIN = D
5 0010/0000 LENGTH(AH 2858 BK 0000)

EXTRACT DATE: 11/25/2024 ROADWAY MANAGEMENT SYSTEM PAGE NUMBER: 300
PRINT DATE: 11/26/2024 SLD COUNTY/SR - ANNUAL PRINT COUNTY: YORK

DIR: B TOTAL LEN: 7.421 MI. DIST: 08-4 SR: 1008
LEFT MUN: HELLAM T RIGHT MUN: HELLAM T

ACCOMAC RD 039181 FT
(SR1037 SEG 0040/1275) 0150/2192

DEER FOREST RD 036989 FT
(T780) 0140/1713

035030 FT

039181 FT ACCOMAC RD
0150/2192 (SR1037 SEG 0040/1275)

036989 FT 2 0 66152 0 01 0389+27
S 0150/0000 LENGTH(AH 2192 BK 1959)

035030 FT 2 0 66152 0 01 0369+04
RUDY RD
(T780)
S 0140/0000 LENGTH(AH 1959 BK 3545)

0130/2553 ADAMSON LN
(PRDR)
KAUFFMAN LN

EXTRACT DATE: 11/25/2024 ROADWAY MANAGEMENT SYSTEM PAGE NUMBER: 299
PRINT DATE: 11/26/2024 SLD COUNTY/SR - ANNUAL PRINT COUNTY: YORK

DIR: B TOTAL LEN: 7.421 MI. DIST: 08-4 SR: 1008
LEFT MUN: HELLAM T RIGHT MUN: HELLAM T

| | | | | |
|--------------------------------------------------------|-----------|----|----|---------------------------------------------------------------|
| NORTHRIDGE LN (PRDR) | 0130/2300 | == | == | 0130/2390 (PRDR) |
| DUGAN LN (PRDR) | 0130/0780 | == | == | 0130/0990 LEEWOOD LN (PRDR) |
| | 031485 FT | | | 031485 FT 2 0 66152 0 01 0333+35 MILLSTONE RD (T783) |
| | | | == | S 0130/0000 LENGTH(AH 3545 BK 2666) |
| | 028819 FT | | | 028819 FT 2 0 66152 0 01 0306+69 CHIMNEY ROCK RD (T782) |
| | | | == | S 0120/0000 LENGTH(AH 2666 BK 2904) |
| | 025915 FT | | | 025915 FT 2 0 66152 0 01 0277+65 |
| | | | | S 0110/0000 LENGTH(AH 2904 BK 2335) |
| RIVER DR (T783) | 0100/1471 | == | == | 0100/1471 TOWER RD (T852) |
| 2 0 66152 0 01 0254+30 023580 FT FORGE LN (T945) | 0100/0000 | == | | 023580 FT |
| | | | | S 0100/0000 LENGTH(AH 2335 BK 3591) |

EXTRACT DATE: 11/25/2024 ROADWAY MANAGEMENT SYSTEM PAGE NUMBER: 298
PRINT DATE: 11/26/2024 SLD COUNTY/SR - ANNUAL PRINT COUNTY: YORK

DIR: B TOTAL LEN: 7.421 MI. DIST: 08-4 SR: 1008
LEFT MUN: HELLAM T RIGHT MUN: HELLAM T

019989 FT

019989 FT 2 0 66152 0 01 0218+13
S 0090/0000 LENGTH(AH 3591 BK 2922)

017067 FT

017067 FT 2 0 66152 0 01 0189+25
S 0080/0000 LENGTH(AH 2922 BK 2945)

JENNIFER LN
(PRDR)

0070/0445
014122 FT

==

014122 FT 2 0 66152 0 01 0159+80
S 0070/0000 LENGTH(AH 2945 BK 2886)

RIVER FARM RD
(T945)

011236 FT
0060/0000

==

011236 FT 2 0 66152 0 01 0131+23
NC FURNACE RD
S 0060/0000 LENGTH(AH 2886 BK 1685)
0050/1646 BMSBN 66/1008/0050/1480
HELLAM
0050/1563 EAST MANCHESTER T
2 0 66152 0 00 0103+31
CODORUS CRK.
0050/1480 BMSBG 66/1008/0050/1480

RIVERVIEW DR
(T949)

0050/1433

==

EXTRACT DATE: 11/25/2024 ROADWAY MANAGEMENT SYSTEM PAGE NUMBER: 297
PRINT DATE: 11/26/2024 SLD COUNTY/SR - ANNUAL PRINT COUNTY: YORK

DIR: B TOTAL LEN: 7.421 MI. DIST: 08-4 SR: 1008
LEFT MUN: EAST MANCHESTER T RIGHT MUN: EAST MANCHESTER T

ABBEY RD
(PRDR)

0050/0057 ==
009551 FT

009551 FT 2 0 66152 0 00 0088+51
S 0050/0000 LENGTH(AH 1685 BK 2986)

006565 FT

006565 FT 2 0 66152 0 00 0058+49
JERUSALEM SCHOOL RD
(T949) ==
S 0040/0000 LENGTH(AH 2986 BK 3537)

003028 FT
MT HEBRON RD
(SR1029 SEG 0010/0000) 0030/0000 ==

003028 FT 2 0 66152 0 00 0023+12
MT HEBRON RD
(TWP) ==
S 0030/0000 LENGTH(AH 3537 BK 2319)

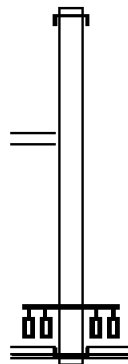
2 0 66152 0 00 0000+00 000709 FT
SAGINAW RD
(SR1025 SEG 0010/0000) 0020/0000 ==
000000 FT

0020/0198 HILLVIEW DR
000709 FT (T950) ==
S 0020/0000 LENGTH(AH 2319 BK 0709)
000000 FT 2 0 66040 0 00 0023+76
NC CO DORUS FURNACE RD
SHERMAN ST ET
(SR0024 SEG 0600/0000)
INTER-BK SHERMAN ST ET
(SR0024 SEG 0600/0000)
MFC BEGIN = D
S 0010/0000 LENGTH(AH 0709 BK 0000)

EXTRACT DATE: 11/25/2024 ROADWAY MANAGEMENT SYSTEM PAGE NUMBER: 296
PRINT DATE: 11/26/2024 SLD COUNTY/SR - ANNUAL PRINT COUNTY: YORK
DIR: B TOTAL LEN: .307 MI. DIST: 08-4 SR: 1007
LEFT MUN: FAIRVIEW T RIGHT MUN: FAIRVIEW T

001620 FT

000000 FT



001620 FT
INTER-AHD RAMP N RD
0010/1620 (SR8027 SEG 0752/0000)

RAMP M RD
0010/0227 (SR8027 SEG 0762/0203)
000000 FT 2 0 66113 7 00 0021+39
NC SALEM RD
WYNDAMERE RD
(SR0177 SEG 0220/0000)

INTER-BK SALEM RD
(T684)
MFC BEGIN = D
0010/0000 LENGTH(AH 1620 BK 0000)

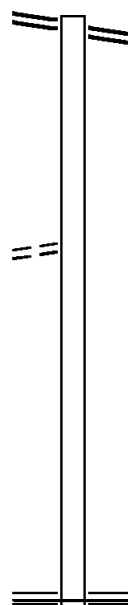
EXTRACT DATE: 11/25/2024 ROADWAY MANAGEMENT SYSTEM PAGE NUMBER: 295
PRINT DATE: 11/26/2024 SLD COUNTY/SR - ANNUAL PRINT COUNTY: YORK

DIR: B TOTAL LEN: .992 MI. DIST: 08-4 SR: 1006
LEFT MUN: EAST MANCHESTER T RIGHT MUN: EAST MANCHESTER T

MARKET ST 005238 FT
(SR1027 SEG 0010/0000) 0020/2132

2 0 66020 0 04 0709+58 003106 FT
GRAVEL HILL RD
(T931) 0020/0000

000000 FT



005238 FT SAGINAW RD
0020/2132 (SR1025 SEG 0020/2974)

003106 FT
5 0020/0000 LENGTH(AH 2132 BK 3106)

000000 FT 2 0 66020 0 04 0678+66
NC LONG RD
SHERMAN ST ET
(SR0024 SEG 0620/0000)
MFC BEGIN = E
5 0010/0000 LENGTH(AH 3106 BK 0000)

EXTRACT DATE: 11/25/2024 ROADWAY MANAGEMENT SYSTEM PAGE NUMBER: 294
PRINT DATE: 11/26/2024 SLD COUNTY/SR - ANNUAL PRINT COUNTY: YORK

DIR: B TOTAL LEN: 1.747 MI. DIST: 08-4 SR: 1005
LEFT MUN: FAIRVIEW T RIGHT MUN: FAIRVIEW T

MIFFLIN AV
(T728)

009222 FT

0040/1381

007427 FT

005228 FT

002744 FT

TPK MAINT ENTR
(PRDR)

0010/1340

000000 FT

OLD YORK RD
(SR1003 SEG 0070/0000) 0010/0000

009222 FT

INTER-AHD MARSH RUN RD
0040/1795 (T980)

0040/0921 BMS EN 66/1005/0040/0802
2 0 66156 0 00 0132+00
PA TURNPIKE (I-76)

0040/0762 BMS BG 66/1005/0040/0802

007427 FT 2 0 66156 0 00 0132+00
GRANITE QUARRY RD
(T978)

0040/0000 LENGTH(AH 1795 BK 2199)

T. MARSH RUN
STRUCTURE LENGTH 10 FT
0030/0931 BMS ID 66/1005/0030/0878

005228 FT 2 0 66156 0 00 0109+47
0030/0000 LENGTH(AH 2199 BK 2484)

002744 FT 2 0 66156 0 00 0084+63
0020/0000 LENGTH(AH 2484 BK 2744)

000000 FT 2 0 66156 0 00 0058+00
OLD YORK RD
(SR1003 SEG 0070/0000)

NC MARSH RUN RD
MFC BEGIN = E
0010/0000 LENGTH(AH 2744 BK 0000)

EXTRACT DATE: 11/25/2024 ROADWAY MANAGEMENT SYSTEM PAGE NUMBER: 293
PRINT DATE: 11/26/2024 SLD COUNTY/SR - ANNUAL PRINT COUNTY: YORK

DIR: B TOTAL LEN: 3.641 MI. DIST: 08-4 SR: 1004
LEFT MUN: EAST MANCHESTER T RIGHT MUN: EAST MANCHESTER T

| | | | | | |
|------------------------|-----------|-----------|--|-----------|----------------------------------------|
| 019222 FT | | 019222 FT | | INTER-AHD | CREEK BOTTOM RD (T953) |
| | | 0070/1848 | | | GEORGE ST ET (SR0181 SEG 0190/0968) |
| | | | | | CRICKET HILL CT (PRDR) |
| 017374 FT | | 0070/0554 | | | BMS EN 66/1004/0070/0000 |
| | | 0070/0019 | | | 2 0 66002 0 04 1018+18 |
| | | 017374 FT | | | TR. CONEWAGO |
| | | | | | BMSBG 66/1004/0070/0000 |
| | | 0070/0000 | | | LENGTH(AH 1848 BK 2081) |
| | | 0060/2048 | | | PARK ST (T959) |
| | | | | | |
| 2 0 66002 0 04 1039+18 | 015293 FT | | | 015293 FT | |
| BOWERS BRIDGE RD | | | | 0060/0000 | LENGTH(AH 2081 BK 3641) |
| (TWP) | 0060/0000 | | | | |
| | | | | | |
| GRIFFITH LN | | | | | SWEITZER CT |
| (T919) | 0050/0396 | | | 0050/0396 | (T921) |
| | 011652 FT | | | 011652 FT | 2 0 66002 0 04 1075+30 |
| | | | | | CANAL RD |
| | | | | | (T940) |
| | | | | 0050/0000 | LENGTH(AH 3641 BK 3085) |
| | | | | | |
| | | | | 0040/2088 | GRIFFITH LN (T919) |
| | | | | | |
| | | | | 0040/0946 | FINKS DR (T914) |

EXTRACT DATE: 11/25/2024 ROADWAY MANAGEMENT SYSTEM PAGE NUMBER: 292
PRINT DATE: 11/26/2024 SLD COUNTY/SR - ANNUAL PRINT COUNTY: YORK

DIR: B TOTAL LEN: 3.641 MI. DIST: 08-4 SR: 1004
LEFT MUN: EAST MANCHESTER T RIGHT MUN: EAST MANCHESTER T

| | | | |
|------------------------|-----------|-------------|--------------------------|
| | | 0040/0079 | BMS EN 66/1004/0040/0000 |
| | | | EAST MANCHESTER |
| 008567 FT | | 0040/0037 | CONEWAGO T |
| | | 008567 FT | 2 0 66002 0 04 1105+38 |
| | | | LIL. CONEWAGO |
| | | | BMSBG 66/1004/0040/0000 |
| ROOSTER LN | | 5 0040/0000 | LENGTH(AH 3085 BK 2572) |
| (T939) | | | |
| 0030/2540 | | | |
| | | | |
| 005995 FT | | 005995 FT | 2 0 66002 0 05 1133+88 |
| | | 5 0030/0000 | LENGTH(AH 2572 BK 1648) |
| | | | |
| | | 0020/0023 | BOWERS BRIDGE RD |
| 2 0 66002 0 05 1150+36 | 004347 FT | 004347 FT | (T940) |
| BOWERS BRIDGE RD | | | |
| (SR1013 SEG 0010/0000) | 0020/0000 | 5 0020/0000 | LENGTH(AH 1648 BK 2146) |
| | | | |
| 002201 FT | | 002201 FT | 2 0 66002 0 06 1171+99 |
| | | 5 0014/0000 | LENGTH(AH 2146 BK 2201) |
| | | | |
| 000000 FT | | 000000 FT | 2 0 66002 0 06 1194+00 |
| | | NC CO | NEWAGO CREEK RD |
| | | | SUSQUEHANNA TR |
| | | | (SR0297 SEG 0040/1238) |
| | | INTER-BK | BIG CONEWAGO AV |
| | | | (T400) |
| | | | MFC BEGIN = E |
| | | 5 0010/0000 | LENGTH(AH 2201 BK 0000) |

EXTRACT DATE: 11/25/2024 ROADWAY MANAGEMENT SYSTEM PAGE NUMBER: 291
PRINT DATE: 11/26/2024 SLD COUNTY/SR - ANNUAL PRINT COUNTY: YORK

DIR: B TOTAL LEN: 3.831 MI. DIST: 08-4 SR: 1003
LEFT MUN: FAIRVIEW T RIGHT MUN: FAIRVIEW T

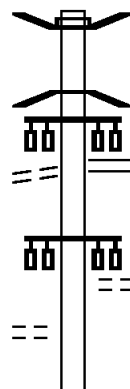
MEADOWBROOK RD
(T686)

020228 FT

0100/2728

MOBILE HOME PARK RD
(TWP)

0100/1579



020228 FT AH-CUMBERLAND (21)
INTER-AHD BMSBN 66/1003/0100/2780
0100/2952 BRIDGE ST
(SR2035 SEG 0010/0000)
1 0 00250 0 06 1446+74
0100/2794 YELLOW BREEC
BMSBG 66/1003/0100/2780
0100/2728 ROSS AV
(SR1002 SEG 0010/0000)
AIRPORT RD
(TWP)
0100/1591

DIST: 08-4 SR: 1003
RIGHT MUN: FAIRVIEW T

EXTRACT DATE: 11/25/2024 ROADWAY MANAGEMENT SYSTEM PAGE NUMBER: 289
PRINT DATE: 11/26/2024 SLD COUNTY/SR - ANNUAL PRINT COUNTY: YORK

DIR: B TOTAL LEN: 3.831 MI. DIST: 08-4 SR: 1003
LEFT MUN: FAIRVIEW T RIGHT MUN: FAIRVIEW T

| | | | | | |
|------------------------|-----------|----|--|--|-------------------------------------|
| | 009124 FT | | | | 009124 FT 2 0 66215 0 00 0092+25 |
| | | | | | 5 0050/0000 LENGTH(AH 1354 BK 1516) |
| | | | | | SLASEMAN DR |
| | 007608 FT | | | | 0040/0682 (TWP) |
| | | | | | 007608 FT 2 0 66215 0 00 0077+09 |
| | | | | | 5 0040/0000 LENGTH(AH 1516 BK 3012) |
| COZY COURT MHP | | | | | |
| (TWP) | 0030/2347 | == | | | |
| PARK RD | 0030/1878 | == | | | |
| (T973) | | | | | |
| | 004596 FT | | | | 004596 FT 2 0 66215 0 00 0047+38 |
| LAFAYETTE DR | 0020/1912 | == | | | 5 0030/0000 LENGTH(AH 3012 BK 2181) |
| (T871) | | | | | |
| | | | | | BIG SPRINGS RD |
| EMILY LN | 0020/0521 | == | | | 0020/1411 (T979) |
| (TWP) | 002415 FT | == | | | |
| | | | | | 002415 FT 2 0 66215 0 00 0025+16 |
| | | | | | 5 0020/0000 LENGTH(AH 2181 BK 2415) |
| | | | | | |
| | | | | | ORCHARD BL |
| | | | | | 0010/0816 (TWP) |
| | | | | | UNKNOWN RD |
| | | | | | 0010/0545 (TWP) |
| | | | | | UNKNOWN RD |
| | | | | | 0010/0476 (TWP) |
| | 000000 FT | | | | 000000 FT 2 0 66215 0 00 0000+00 |
| | | | | | NC OL D YORK RD |
| | | | | | UNKNOWN RD |
| | | | | | (TWP) |
| | | | | | INTER-BK OLD YORK RD |
| | | | | | (SR0262 SEG 0070/0028) |
| FISHING CREEK RD | 0010/0000 | == | | | MFC BEGIN = C |
| (SR0262 SEG 0070/0028) | 000000 FT | == | | | 5 0010/0000 LTH AH 002415 BK 000100 |
| | | | | | 000000 FT |
| | | | | | 7008/0000 LTH AH 000100 BK 000000 |

EXTRACT DATE: 11/25/2024 ROADWAY MANAGEMENT SYSTEM PAGE NUMBER: 288
PRINT DATE: 11/26/2024 SLD COUNTY/SR - ANNUAL PRINT COUNTY: YORK

DIR: B TOTAL LEN: .783 MI. DIST: 08-4 SR: 1002
LEFT MUN: FAIRVIEW T RIGHT MUN: FAIRVIEW T

| | | | |
|----------------------------------|-----------|-------------|-------------------------|
| 004133 FT | | 004133 FT | |
| | | INTER-AHD | U.S. ARMY PROPERTY |
| | | 0030/0961 | (GOVT) |
| 2 0 66029 7 00 0030+52 003172 FT | | 003172 FT | |
| DAVIS AL | | 5 0030/0000 | LENGTH(AH 0961 BK 3068) |
| (TWP) | 0030/0000 | | FIRST ST |
| | | 0020/2829 | (T680) |
| | | 0020/2576 | SECOND ST |
| | | 0020/2341 | (T689) |
| | | 0020/2157 | DIVISION AL |
| | | 0020/1958 | (TWP) |
| | | | STRAUSS AL |
| | | | (TWP) |
| | | | MARKET ST |
| | | | (T688) |
| HOGAN AL | | | |
| (TWP) | 0020/1747 | | |
| | | | |
| | | 0020/1563 | MARGARETTA ST |
| | | | (TWP) |
| NOVARA ST | | | |
| (T730) | 0020/1052 | | |
| | | | |
| | | 0020/0908 | PIPER COURT |
| | | | (PRDR) |
| RADESKY ST | | | |
| (T678) | 0020/0553 | | |
| 2 0 66029 0 00 0000+00 000104 FT | | 000104 FT | |
| MIRAMAR ST | | | |
| (T686) | 0020/0000 | 5 0020/0000 | LENGTH(AH 3068 BK 0104) |
| | 000000 FT | 000000 FT | 2 0 66029 1 00 0000+00 |
| | | | NC RO |
| | | | OLD YORK RD |
| | | | (SR1003 SEG 0100/2728) |
| | | | |
| | | INTER-BK | MEADOWBROOK AV |
| | | | (TWP) |
| | | | MFC BEGIN = D |
| | | 5 0010/0000 | LENGTH(AH 0104 BK 0000) |

EXTRACT DATE: 11/25/2024 ROADWAY MANAGEMENT SYSTEM PAGE NUMBER: 287
PRINT DATE: 11/26/2024 SLD COUNTY/SR - ANNUAL PRINT COUNTY: YORK

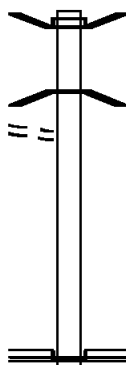
DIR: B TOTAL LEN: .219 MI. DIST: 08-4 SR: 1001
LEFT MUN: FAIRVIEW T RIGHT MUN: FAIRVIEW T

LIMEKILN RD
(T955)

001157 FT

0010/0784

000000 FT



001157 FT AH-CUMBERLAND (21)
BMS EN 66/1001/0010/1026
INTER-AHD POPLAR ST
0010/1157 (SR2020 SEG 0010/0000)
2 0 66003 0 09 1300+66
YELLOW BR. CK
0010/1026 BMSBG 66/1001/0010/1026

000000 FT 2 0 66003 0 09 1290+17
NC PO PLAR RD
LEWISBERRY RD
INTER-BK (SR0114 SEG 0130/0000)
SPRINGERS LN
(T970)
MFC BEGIN = D
0010/0000 LENGTH(AH 1157 BK 0000)

EXTRACT DATE: 11/25/2024 ROADWAY MANAGEMENT SYSTEM PAGE NUMBER: 286
PRINT DATE: 11/26/2024 SLD COUNTY/SR - ANNUAL PRINT COUNTY: YORK

DIR: B TOTAL LEN: 9.410 MI. DIST: 08-4 SR: 921
LEFT MUN: MOUNT WOLF B RIGHT MUN: MOUNT WOLF B

| | | | | |
|----------------------------------|-----------|----|---------------------------------------------|--|
| | 049686 FT | | 049686 FT | |
| CENTER ST (BORO) | 0190/1656 | == | INTER-AHD MAIN ST (SR1019 SEG 0010/0000) | |
| | | | CENTER ST (SR0024 SEG 0630/2819) | |
| | | | MAPLE ST (BORO) | |
| | | | NC MAIN ST | |
| | | | MAIN ST (BORO) | |
| UNNAMED AL (BORO) | 0190/0927 | == | 0190/1104 | |
| FRONT ST (BORO) | 0190/0805 | == | | |
| UNNAMED AL (BORO) | 0190/0734 | == | 0190/0787 (AAR 501487V)#TRKS 03 | |
| | | | 0190/0730 BMS EN 66/0921/0190/0696 | |
| | | | 1 0 00716 0 00 0036+54 | |
| | | | HARTMAN RUN | |
| | | | 0190/0696 BMS BG 66/0921/0190/0696 | |
| PLANE TREE AV (BORO) | 0190/0170 | == | 048030 FT 1 0 00716 0 00 0029+73 | |
| | 048030 FT | == | MOUNT WOLF | |
| | | | MANCHESTER B | |
| | | | 0190/0000 LENGTH (AH 1656 BK 2969) | |
| | | | WALNUT ST | |
| | | | 0180/2642 (BORO) | |
| FARCHT AV (BORO) | 0180/2523 | == | HARTMAN ST (BORO) | |
| | | | 0180/1950 | |
| SOUTH ST (BORO) | 0180/1566 | == | | |
| UNION ST (BORO) | 0180/1230 | == | | |
| | | | 0180/0733 MASON AL (BORO) | |
| MASON AV (BORO) | 0180/0686 | == | | |
| HIGH ST (BORO) | 0180/0483 | == | | |
| CENTER AV (BORO) | 0180/0234 | == | 0180/0234 CENTER AV (BORO) | |
| | | | NC MAPLE ST | |
| | | | 045061 FT | |
| 1 0 00716 0 00 0000+00 045061 FT | | | INTER-BK MAIN ST (SR0181 SEG 0160/0000) | |
| MAIN ST | | | | |

EXTRACT DATE: 11/25/2024 ROADWAY MANAGEMENT SYSTEM PAGE NUMBER: 285
PRINT DATE: 11/26/2024 SLD COUNTY/SR - ANNUAL PRINT COUNTY: YORK

DIR: B TOTAL LEN: 9.410 MI.
LEFT MUN: MANCHESTER B

DIST: 08-4 SR: 921
RIGHT MUN: MANCHESTER B

(SR0181 SEG 0160/0000) 0180/0000
045061 FT

0180/0000 LTH AH 002969 BK 000100
045061 FT
7174/0000 LTH AH 000100 BK 000728
INTER-AHD MAIN ST
(SR0181 SEG 0140/0950)

0170/0728 MAIN ST
(SR0181 SEG 0140/0950)
CLOVER LANE DR

0170/0380 (BORO)
BUTTERMINT LN
(BORO)

044333 FT

0170/0201 (BORO)
044333 FT 2 0 66223 0 00 0000+00
NC MU SSER ST

BOUNDARY AV
(BORO)

0160/3119

0170/0000 (SR1031 SEG 0060/0000)
LENGTH(AH 0728 BK 3342)

0160/3019 MANCHESTER
EAST MANCHESTER T

040991 FT

040991 FT 2 0 66002 0 04 0944+65
0160/0000 LENGTH(AH 3342 BK 3280)

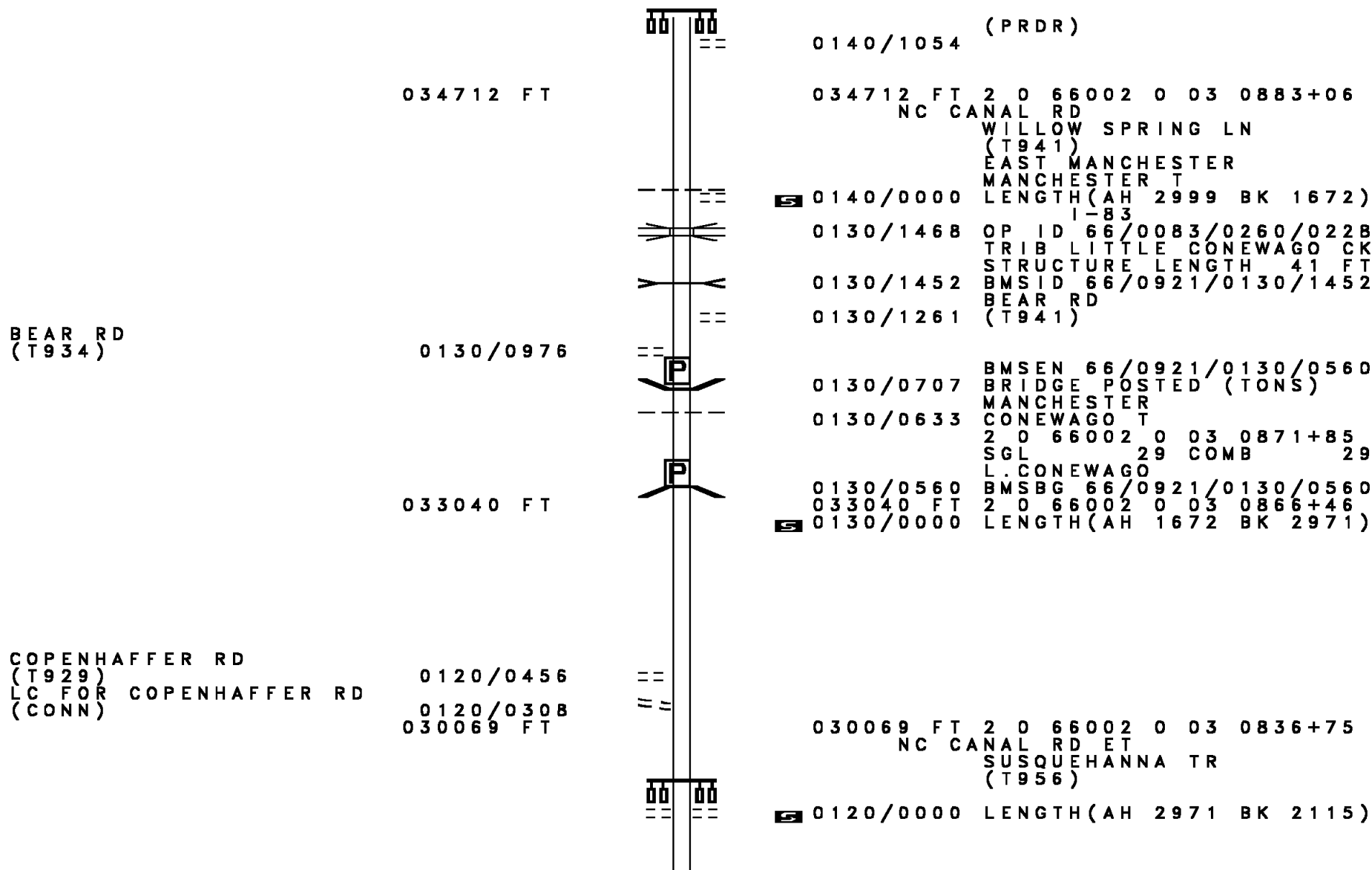
2 0 66002 0 04 0912+35 037711 FT
LOCUST POINT RD
(SR1021 SEG 0010/0000) 0150/0000

037711 FT
NC ZIONS VIEW RD
0150/0000 LENGTH(AH 3280 BK 2999)

ESPRESSO WY

EXTRACT DATE: 11/25/2024 ROADWAY MANAGEMENT SYSTEM PAGE NUMBER: 284
PRINT DATE: 11/26/2024 SLD COUNTY/SR - ANNUAL PRINT COUNTY: YORK

DIR: B TOTAL LEN: 9.410 MI. DIST: 08-4 SR: 921
LEFT MUN: EAST MANCHESTER T RIGHT MUN: EAST MANCHESTER T



EXTRACT DATE: 11/25/2024 ROADWAY MANAGEMENT SYSTEM PAGE NUMBER: 283
PRINT DATE: 11/26/2024 SLD COUNTY/SR - ANNUAL PRINT COUNTY: YORK

DIR: B TOTAL LEN: 9.410 MI. DIST: 08-4 SR: 921
LEFT MUN: CONEWAGO T RIGHT MUN: CONEWAGO T

| | | | |
|-------------------------|-----------|--|----------------------------------------------------------------------------------------------------------------------------------------------------------------------------------------------|
| | 027954 FT | | 027954 FT 2 0 66002 0 03 0815+60 [S] 0110/0000 LENGTH(AH 2115 BK 1941) |
| | 026013 FT | | 0100/0028 BMS EN 66/0921/0100/0000 026013 FT 2 0 66002 0 03 0796+19 OAK RUN [S] 0100/0000 BMSBG 66/0921/0100/0000 LENGTH(AH 1941 BK 3800) |
| | | | 0090/2791 LEWISBERRY RD (SR4009 SEG 0070/0000) |
| LOCUST RUN DR (TWP) | 0090/2131 | | |
| | 022213 FT | | 0090/0024 BMS EN 66/0921/0090/0000 022213 FT 2 0 66002 0 03 0758+26 P3 [S] 0090/0000 LOCUST RUN BMSBG 66/0921/0090/0000 LENGTH(AH 3800 BK 2250) HICKORY RIDGE CR (TWP) |
| JUG RD (T910) | 0080/1146 | | |
| | 019963 FT | | 019963 FT 2 0 66002 0 03 0735+15 JUG RD ET (T910) [S] 0080/0000 LENGTH(AH 2250 BK 2823) |

EXTRACT DATE: 11/25/2024 ROADWAY MANAGEMENT SYSTEM PAGE NUMBER: 282
PRINT DATE: 11/26/2024 SLD COUNTY/SR - ANNUAL PRINT COUNTY: YORK

DIR: B TOTAL LEN: 9.410 MI. DIST: 08-4 SR: 921
LEFT MUN: CONEWAGO T RIGHT MUN: CONEWAGO T

| | | | |
|------------------------------------------------------------|-------------------------------------|----|--------------------------------------------------------------------------------------------------------|
| MILL CREEK RD (T839) LC FROM MILL CREEK RD (CONN) | 017140 FT 0070/0000 0060/1638 | == | 017140 FT 2 0 66002 0 03 0706+92 MILL CREEK RD (T839) LENGTH(AH 2823 BK 1748) |
| 2 0 66002 0 03 0689+44 UNNAMED DR (PRDR) | 015392 FT 0060/0000 | == | 015392 FT 0060/0000 LENGTH(AH 1748 BK 2194) |
| | 013198 FT | == | 013198 FT 2 0 66002 0 03 0667+89 GREENBRIAR RD (SR4011 SEG 0090/2020) LENGTH(AH 2194 BK 3731) |
| | | == | BULL RD (SR4001 SEG 0230/0000) CONEWAGO DOVER T 0040/2561 |
| | 009467 FT | == | 009467 FT 2 0 66002 0 03 0631+13 0040/0000 LENGTH(AH 3731 BK 3313) |
| | | == | 0030/2180 CARDINAL LN (T500) |

EXTRACT DATE: 11/25/2024 ROADWAY MANAGEMENT SYSTEM PAGE NUMBER: 281
PRINT DATE: 11/26/2024 SLD COUNTY/SR - ANNUAL PRINT COUNTY: YORK

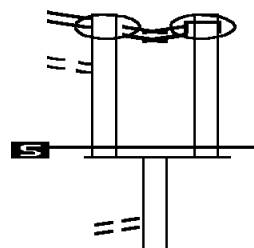
DIR: B TOTAL LEN: 9.410 MI. DIST: 08-4 SR: 921
LEFT MUN: DOVER T RIGHT MUN: DOVER T

| | | | |
|-------------------------|------------------------|--|-------------------------------------------------------------------------------------------------------------------------------------------------------------------------------------------------------------------------------------------|
| | 006154 FT | | 0030/0047 BMS EN 66/0921/0030/0000 006154 FT 2 0 66002 0 03 0597+75 FOX RUN BMSBG 66/0921/0030/0000 5 0030/0000 LENGTH(AH 3313 BK 3904) |
| | | | (APRA) THUNDERBIRD TERR FOX RUN RD 0020/3074 (TB18) |
| | | | 0020/1886 PARK ST (TB90) |
| DELWOOD DR (BORO) | 0020/1272 | | |
| EDGEWAY RD (BORO) | 0020/0035 002250 FT | | NC CANAL RD 002250 FT 2 0 66002 0 02 0558+54 5 0020/0000 LENGTH(AH 3904 BK 2250) DOVER 0010/2225 DOVER B CRANBROOK DR 0010/2150 (BORO) CRANBROOK DR 0010/1681 (BORO) |
| FAIRVIEW RD (BORO) | | | |
| MEADOW RD (BORO) | 0010/1435 | | |
| WILLOW RUN RD (BORO) | 0010/1071 | | |
| QUEEN ST (BORO) | 0010/0527 | | |
| | 000000 FT | | CITY HALL DR (BORO) 0010/0335 (BORO) 000000 FT 2 0 66002 0 02 0535+69 NC CANAL ST MAIN ST (SR0074 SEG 0810/0000) INTER-BK CANAL ST (SR4002 SEG 0260/1465) MFC BEGIN = D 5 0010/0000 LENGTH(AH 2250 BK 0000) |

EXTRACT DATE: 11/25/2024 ROADWAY MANAGEMENT SYSTEM PAGE NUMBER: 280
PRINT DATE: 11/26/2024 SLD COUNTY/SR - ANNUAL PRINT COUNTY: YORK

DIR: B TOTAL LEN: 32.509 MI. DIST: 08-4 SR: 851
LEFT MUN: PEACH BOTTOM T RIGHT MUN: PEACH BOTTOM T





DELTA RD 171641 FT
(SR0074 SEG 0033/0342)
PEACH BOTTOM-DELTA RD
(SR0074 SEG 0033/0342)
DELTA RD
(SR0074 SEG 0033/0342) 0723/0215
FROM 0074/0033 SH
(CONN) 0723/0131
0 0 00000 0 00 0000+00 171426 FT
MFC BEGIN = D
LENGTH(AH 0215 BK 0584) 0723/0000
2 0 66066 0 00 0302+24 170842 FT
DINSMORE RD
(T616) 0720/0000



INTER-AHD DELTA RD
(SR0074 SEG 0033/0283)
PEACH BOTTOM-DELTA RD
(SR0074 SEG 0033/0283)
DELTA RD
(SR0074 SEG 0033/0283) 0722/0219
171430 FT 0 0 00000 0 00 0000+00
MFC BEGIN = D
LENGTH(AH 0219 BK 0584) 0722/0000
170846 FT
0720/0000 LENGTH(AH 0584 BK 2712)
ROYCROFT LN

EXTRACT DATE: 11/25/2024 ROADWAY MANAGEMENT SYSTEM PAGE NUMBER: 279
PRINT DATE: 11/26/2024 SLD COUNTY/SR - ANNUAL PRINT COUNTY: YORK

DIR: B TOTAL LEN: 32.509 MI. DIST: 08-4 SR: 851
LEFT MUN: PEACH BOTTOM T RIGHT MUN: PEACH BOTTOM T

| | | | |
|------------------------|-----------|--------------------------------------------------------------------------------------|-------------------------------------|
| | | == | 0710/2396 (T635) |
| | 168130 FT | | |
| | |  | |
| | | | 168134 FT 2 0 66066 0 00 0277+88 |
| | | | 5 0710/0000 LENGTH(AH 2712 BK 1747) |
| | | | 0700/1465 BMSBN 66/0851/0700/1435 |
| | | | 2 0 66066 0 00 0271+35 |
| | | | SCOTT CREEK |
| | | | 0700/1435 BMSBG 66/0851/0700/1435 |
| RUFF RD | |  | |
| (T606) | 0700/1324 | == | |
| | | | |
| 2 0 66066 0 00 0260+41 | 166383 FT | | |
| RUFF RD | | == | |
| (T604) | 0700/0000 | | 166387 FT |
| | | | 5 0700/0000 LENGTH(AH 1747 BK 2372) |
| | | | |
| 2 0 66066 0 00 0236+69 | 164011 FT | | |
| WOODBINE RD | | == | |
| (T612) | 0690/0000 | | 164015 FT WISE RD |
| | | | (SR2049 SEG 0010/3410) |
| | | | 5 0690/0000 LENGTH(AH 2372 BK 1789) |
| | | | |
| 2 0 66066 0 00 0215+61 | 162222 FT | | |
| BAIR RD | | == | |
| (T611) | 0680/0000 | | 162226 FT |
| | | | 5 0680/0000 LENGTH(AH 1789 BK 3347) |
| | | | |
| | |  | |
| | | | 0670/0185 BMSBN 66/0851/0670/0167 |
| | | | 2 0 66066 0 00 0183+55 |
| | | | FISHING CRK. |
| | |  | |
| | | | 0670/0167 BMSBG 66/0851/0670/0167 |

EXTRACT DATE: 11/25/2024 ROADWAY MANAGEMENT SYSTEM PAGE NUMBER: 278
PRINT DATE: 11/26/2024 SLD COUNTY/SR - ANNUAL PRINT COUNTY: YORK

DIR: B TOTAL LEN: 32.509 MI. DIST: 08-4 SR: 851
LEFT MUN: PEACH BOTTOM T RIGHT MUN: PEACH BOTTOM T

158875 FT

158879 FT 2 0 66066 0 00 0182+14
KILGORE RD
(SR2047 SEG 0030/2552)
S 0670/0000 LENGTH(AH 3347 BK 3197)

155678 FT

CLUBHOUSE RD
(T608)

0650/2748

155682 FT 2 0 66066 0 00 0149+84
S 0660/0000 LENGTH(AH 3197 BK 3148)

2 0 66066 0 00 0118+36 152530 FT
AUBEL RD
(T609)
MILLER RD
(SR2051 SEG 0010/0000) 0650/0000

152534 FT

HUSHON RD
(TWP)
S 0650/0000 LENGTH(AH 3148 BK 2413)

150117 FT

150121 FT 2 0 66066 0 00 0093+20
S 0640/0000 LENGTH(AH 2413 BK 2173)

147944 FT

147948 FT 2 0 66066 0 00 0071+85
COOK RD
(T591)
S 0630/0000 LENGTH(AH 2173 BK 2082)

EXTRACT DATE: 11/25/2024 ROADWAY MANAGEMENT SYSTEM PAGE NUMBER: 277
PRINT DATE: 11/26/2024 SLD COUNTY/SR - ANNUAL PRINT COUNTY: YORK

DIR: B TOTAL LEN: 32.509 MI. DIST: 08-4 SR: 851
LEFT MUN: PEACH BOTTOM T RIGHT MUN: PEACH BOTTOM T

2 0 66066 0 00 0050+77 145862 FT
MT OLIVET CHURCH RD
(SR2053 SEG 0010/0000) 0620/0000

BUCKWHEAT RD
(T589) 0610/1206

143139 FT

140693 FT

137975 FT

135848 FT

145866 FT PEACH BOTTOM
FAWN T
5 0620/0000 LENGTH(AH 2082 BK 2723)

0610/1933 GROSS RD
(T589)

143143 FT 2 0 66066 0 00 0024+46
5 0610/0000 LENGTH(AH 2723 BK 2446)

140697 FT 2 0 66066 0 00 0000+00
GRACETON RD
(SR2080 SEG 0010/0000)
NC BRYANSVILLE RD
CONSTITUTION RD
(T588)

5 0600/0000 MFC BEGIN = D
LENGTH(AH 2446 BK 2718)

137979 FT 2 0 66067 0 00 0109+33
5 0590/0000 LENGTH(AH 2718 BK 2127)

135852 FT 2 0 66067 0 00 0088+26

EXTRACT DATE: 11/25/2024 ROADWAY MANAGEMENT SYSTEM PAGE NUMBER: 276
PRINT DATE: 11/26/2024 SLD COUNTY/SR - ANNUAL PRINT COUNTY: YORK

DIR: B TOTAL LEN: 32.509 MI. DIST: 08-4 SR: 851
LEFT MUN: FAWN T RIGHT MUN: FAWN T

| | | | | | |
|-------------------------------------|-----------|----|----|----------------|---------------------------------------------------|
| | | == | == | | MCDERMOTT RD (T586) |
| | | | | 5 0580/0000 | LENGTH(AH 2127 BK 2313) |
| | 133535 FT | | | 133539 FT | 2 0 66067 0 00 0065+13 |
| | | | | NC GRACETON RD | |
| | | | | 5 0570/0000 | LENGTH(AH 2313 BK 1961) |
| | | | | 0560/1725 | FAWN GROVE B |
| DEVILBISS LN (PRDR) | 0560/0938 | == | | | |
| | 131574 FT | | | 131578 FT | 2 0 66067 0 00 0045+52 |
| | | | | ROCKS RD | |
| | | | | 5 0560/0000 | (SR2055 SEG 0010/2444) LENGTH(AH 1961 BK 1779) |
| | | | | 0550/0680 | MIRANDA LARA DR (TWP) |
| MORRIS AV (TWP) | 0550/0497 | == | | 129799 FT | 2 0 66067 0 00 0027+73 |
| | 129795 FT | | | MARKET ST | |
| MARKET ST (SR0425 SEG 0010/0000) | 0550/0000 | == | == | 5 0550/0000 | LENGTH(AH 1779 BK 2793) |
| | | | | | |
| | 127002 FT | | | 0540/0515 | WEBB LN (TWP) |
| | | | | 127006 FT | 2 0 66067 0 00 0000+00 |
| | | | | FAWN GROVE | |
| | | | | FAWN T | |
| KENARD-DALE H.S. DR (PRDR) | 0530/1533 | == | | 5 0540/0000 | LENGTH(AH 2793 BK 2005) |
| | | | | | |
| SOUTH EASTERN M.S. DR | | | | | |

EXTRACT DATE: 11/25/2024 ROADWAY MANAGEMENT SYSTEM PAGE NUMBER: 275
PRINT DATE: 11/26/2024 SLD COUNTY/SR - ANNUAL PRINT COUNTY: YORK

DIR: B TOTAL LEN: 32.509 MI. DIST: 08-4 SR: 851
LEFT MUN: FAWN T RIGHT MUN: FAWN T

(PRDR) 0530/0576
LC FROM SOUTH EASTERN M
(CONN) 0530/0507
124997 FT

BROWN RD
(T584) **0520/1248**

1 2 2 9 1 1 F T

1 2 0 5 1 3 F T

1 1 8 4 1 0 F T

1 1 00523 0 00 0021+45 116026 FT
ALLEN LN
(T564) 0490/0000

125001 FT 1 1 00523 0 00 0110+15
S 0530/0000 LENGTH(AH 2005 BK 2086)
FAWN AREA E.S. DR
0520/1783 (PRDR)

```

0520/1230 HUNT CLUB RD
            (T584)
            ALUM RUN
            STRUCTURE LENGTH 9 FT
0520/0908 BMSID 66/0851/0520/0886

```

122915 FT 1 1 00523 0 00 0089+08
ANDERSON RD
(T582)
0520/0000 LENGTH(AH 2086 BK 2398)

120517 FT 1 1 00523 0 00 0065+10
 5 0510/0000 LENGTH(AH 2398 BK 2103)
 SALT LAKE RD
 0500/1666 (T580)

118414 FT 1 1 00523 0 00 0044+31
S 0500/0000 LENGTH(AH 2103 BK 2384)
0490/1524 WATTERS RD
(T564)

116030 FT
0490/0000 LENGTH(AH 2384 BK 2002)

EXTRACT DATE: 11/25/2024 ROADWAY MANAGEMENT SYSTEM PAGE NUMBER: 274
PRINT DATE: 11/26/2024 SLD COUNTY/SR - ANNUAL PRINT COUNTY: YORK

DIR: B TOTAL LEN: 32.509 MI. DIST: 08-4 SR: 851
LEFT MUN: FAWN T RIGHT MUN: FAWN T

FOR SR 0851 AND 2069
(CONN)

1 1 00523 0 00 0000+00 114024 FT
NEW PARK RD
(SR2069 SEG 0010/0000) 0480/0000
113739 FT

==

==

==

==

==

110689 FT

==

108528 FT

==

GROVE RD
(T559)

0440/0683

==

107059 FT

==

==

114028 FT NC MAIN ST
CAREA RD
(TWP)
5 0480/0000 LENGTH(AH 2002 BK 0285)
113743 FT 1 1 01786 0 00 0139+25
NC NEW PARK RD
NEW PARK RD
(SR2036 SEG 0050/2047)
MFC BEGIN = C
5 0470/0000 LENGTH(AH 0285 BK 3050)
ANDERSON AV
(T623)
0460/2620
DAVIS RD
0460/1749 (T562)

110693 FT 2 0 66071 0 01 0084+15
5 0460/0000 LENGTH(AH 3050 BK 2161)
TR.S.BR.MUDY
STRUCTURE LENGTH 8 FT
BMSID 66/0851/0450/2110
0450/2140

108532 FT 2 0 66071 0 01 0108+93
HOPEWELL RD
(T557)
5 0450/0000 LENGTH(AH 2161 BK 1469)

S.BR.MUDDY C
STRUCTURE LENGTH 18 FT
BMSID 66/0851/0440/0045
0440/0045 2 0 66071 0 01 0123+62
107063 FT FAWN
HOPEWELL T
5 0440/0000 LENGTH(AH 1469 BK 1833)

EXTRACT DATE: 11/25/2024 ROADWAY MANAGEMENT SYSTEM PAGE NUMBER: 273
PRINT DATE: 11/26/2024 SLD COUNTY/SR - ANNUAL PRINT COUNTY: YORK

DIR: B TOTAL LEN: 32.509 MI. DIST: 08-4 SR: 851
LEFT MUN: HOPEWELL T RIGHT MUN: HOPEWELL T

105226 FT

105230 FT 2 0 66071 0 01 0141+95
S 0430/0000 LENGTH(AH 1833 BK 2821)

102405 FT

0420/0164 DRACO RD
0420/0068 (SR2063 SEG 0050/2107)
102409 FT BMS EN 66/0851/0420/0000
2 0 66071 0 02 0170+50
TR.S.BR.MUDY
S 0420/0000 BMSBG 66/0851/0420/0000
LENGTH(AH 2821 BK 2774)

2 0 66071 0 02 0198+45 099631 FT
GROVE MILL RD
(T561) 0410/0000

099635 FT
S 0410/0000 LENGTH(AH 2774 BK 3266)

HAUGH RD
(T558) 0400/0980

0400/1180 KILGORE RD
(T558)

2 0 66071 0 02 0230+90 096365 FT
PLEASANT VALLEY RD
(SR2065 SEG 0010/0000)
WEBB RD
(SR2067 SEG 0010/0000) 0400/0000

096369 FT
S 0400/0000 NC WOOLEN MILL RD
LENGTH(AH 3266 BK 3393)

EXTRACT DATE: 11/25/2024 ROADWAY MANAGEMENT SYSTEM PAGE NUMBER: 272
PRINT DATE: 11/26/2024 SLD COUNTY/SR - ANNUAL PRINT COUNTY: YORK

DIR: B TOTAL LEN: 32.509 MI. DIST: 08-4 SR: 851
LEFT MUN: HOPEWELL T RIGHT MUN: HOPEWELL T

| | | | | | | |
|----------------------------------|--|--|--|----|-------------|--------------------------|
| | | | | | 0390/0735 | BMS EN 66/0851/0390/0714 |
| | | | | | | 2 0 66011 0 02 0388+82 |
| | | | | | | TR. LIEB RUN |
| | | | | | 0390/0714 | BMS BG 66/0851/0390/0714 |
| 092972 FT | | | | | 092976 FT | 2 0 66011 0 02 0381+60 |
| | | | | | | LITTLE RD |
| | | | | | | (T556) |
| | | | | == | 5 0390/0000 | LENGTH(AH 3393 BK 2724) |
| | | | | | | |
| 2 0 66011 0 02 0354+36 090248 FT | | | | | 090252 FT | |
| HOLLOW RD | | | | | 5 0380/0000 | LENGTH(AH 2724 BK 2319) |
| (T554) | | | | == | | |
| 0380/0000 | | | | | | |
| | | | | | | |
| 087929 FT | | | | | 087933 FT | 2 0 66011 0 02 0331+17 |
| | | | | | | NC PLEASANT VALLEY RD |
| | | | | | | LEIB SCHOOL RD |
| | | | | | | (T554) |
| | | | | == | 5 0370/0000 | LENGTH(AH 2319 BK 2545) |
| | | | | | | |
| MARK LN | | | | | | |
| (PRDR) | | | | | | |
| 0360/1592 | | | | == | | |
| | | | | | 0360/0707 | HOPEWELL |
| | | | | | | STEWARTSTOWN B |
| | | | | | | SYCAMORE LN |
| | | | | | 0360/0510 | (TWP) |
| 085384 FT | | | | == | 085388 FT | 2 0 66011 0 02 0305+72 |
| | | | | | 5 0360/0000 | LENGTH(AH 2545 BK 2655) |
| | | | | | | CHANTICLEAR CT |
| | | | | == | 0350/2320 | (TWP) |
| | | | | | | KENNARD-DALE AV |
| | | | | == | 0350/1820 | (TWP) |

DIR: B TOTAL LEN: 32.509 MI. DIST: 08-4 SR: 851
LEFT MUN: STEWARTSTOWN B RIGHT MUN: STEWARTSTOWN B

| | | | | | |
|-----------------------------------------------------------|-----------|----|--|---------------------|-----------------------------------|
| HEATHER DR (TWP) | 0350/1004 | == | | | |
| | 082729 FT | | | 082733 FT | 2 0 66011 0 02 0279+17 |
| | | | | | MAIN ST (SR0024 SEG 0080/0000) |
| | | | | NC COLLEGE AV | |
| | | | | INTER-BK MAIN ST | (SR0024 SEG 0080/0000) |
| | | | | | MFC BEGIN = D |
| | 082729 FT | | | 0350/0000 | LTH AH 002655 BK 000100 |
| MAIN ST (SR0024 SEG 0080/0560) UNKNOWN AL (TWP) | 0340/2579 | | | 082733 FT | |
| | 0340/2368 | | | 7344/0000 | LTH AH 000100 BK 002579 |
| | | | | INTER-AHD MAIN ST | |
| | | | | 0340/2579 | (SR0024 SEG 0080/0560) |
| | | | | | |
| | | | | | HILL ST (TWP) |
| | | | | NC PENNSYLVANIA AVE | |
| | | | | PENNSYLVANIA AV | |
| MILL ST (TWP) | 0340/1349 | | | 0340/1764 | (TWP) |
| | | | | | MILL ST |
| BRONSON AV (TWP) | 0340/0654 | | | 0340/1349 | (SR2103 SEG 0070/1133) |
| | | | | 0340/0976 | (AAR 002755*)#TRKS 04 |
| | | | | | |
| | | | | 0340/0457 | BAILEY DR (TWP) |
| | 080150 FT | | | 080154 FT | 2 0 66011 0 00 0250+65 |
| LEE ST (TWP) | 0340/0000 | | | NC HILL ST | |
| | | | | 0340/0000 | LENGTH(AH 2579 BK 2493) |
| | | | | | STEWARTSTOWN |
| | | | | 0330/2295 | HOPEWELL T |
| | | | | | |
| | | | | | |
| 2 0 66011 0 00 0221+83 077657 FT SHAW RD (T548) | 0330/0000 | | | 077661 FT | BLACKBURN DR (TWP) |
| | | | | 0330/0000 | LENGTH(AH 2493 BK 1368) |
| | | | | | |
| | | | | | W.BR.DEER CK |
| | | | | 0320/0727 | STRUCTURE LENGTH 14 FT |
| | | | | | BMSID 66/0851/0320/0727 |
| | | | | | IRON BRIDGE RD |

EXTRACT DATE: 11/25/2024 ROADWAY MANAGEMENT SYSTEM PAGE NUMBER: 270
PRINT DATE: 11/26/2024 SLD COUNTY/SR - ANNUAL PRINT COUNTY: YORK

DIR: B TOTAL LEN: 32.509 MI. DIST: 08-4 SR: 851
LEFT MUN: HOPEWELL T RIGHT MUN: HOPEWELL T

| | | | | |
|----------------------------------|-----------|----|-----------------------------------|--|
| | 076289 FT | == | 0320/0616 (TWP) | |
| | | | W BR DEER CK | |
| | | | STRUCTURE LENGTH 21 FT | |
| | | | BMSID 66/0851/0320/0453 | |
| | | | 076293 FT 2 0 66011 0 00 0208+15 | |
| | | | 0320/0000 LENGTH(AH 1368 BK 1954) | |
| ZEIGLER SCHOOL RD (T552) | 0310/1126 | == | | |
| | 074335 FT | | 074339 FT 2 0 66011 0 00 0188+61 | |
| | | | 0310/0000 LENGTH(AH 1954 BK 2171) | |
| | | | FIVE FORKS RD | |
| BEAVER DAM LN (TWP) | 0300/1367 | == | 0300/1882 (T539) | |
| | 072164 FT | | 072168 FT 2 0 66011 0 00 0166+90 | |
| | | | RIDGE MEADOW RD | |
| | | | (T542) | |
| | | | 0300/0000 LENGTH(AH 2171 BK 2472) | |
| MELLINGER LN (PRDR) | 0290/1223 | == | | |
| | | | 0290/0917 WALTEMYER SCHOOL RD | |
| | | | (T540) | |
| 2 0 66011 0 00 0142+18 069692 FT | | | 069696 FT | |
| SAWMILL RD | | | | |
| (SR2099 SEG 0010/0000) 0290/0000 | | | 0290/0000 LENGTH(AH 2472 BK 2009) | |
| | 067683 FT | | 067687 FT 2 0 66011 0 00 0122+12 | |
| | | | 0280/0000 LENGTH(AH 2009 BK 2896) | |
| ORWIG RD (T543) | 0270/1486 | == | | |

EXTRACT DATE: 11/25/2024 ROADWAY MANAGEMENT SYSTEM PAGE NUMBER: 269
PRINT DATE: 11/26/2024 SLD COUNTY/SR - ANNUAL PRINT COUNTY: YORK

DIR: B TOTAL LEN: 32.509 MI. DIST: 08-4 SR: 851
LEFT MUN: HOPEWELL T RIGHT MUN: HOPEWELL T

| | | | | | |
|----------------------------|--|--|--|-----------|------------------------------------------------------------------|
| | | | | 0270/0092 | HOPEWELL SHREWSBURY T DEER CREEK STRUCTURE LENGTH 31 FT |
| 064787 FT | | | | 0270/0062 | BMSID 66/0851/0270/0012 |
| | | | | 064791 FT | 2 0 66011 0 00 0093+16 |
| | | | | | WINDY HILL RD |
| | | | | | (SR2078 SEG 0050/1616) |
| | | | | 0270/0000 | NC BRIDGEVIEW RD LENGTH(AH 2896 BK 2610) |
| DELLER RD (T538) | | | | 0260/2480 | |
| DELLER RD (T538) | | | | 0260/1824 | |
| | | | | 062177 FT | |
| | | | | 062181 FT | 2 0 66011 0 00 0064+93 |
| | | | | | PARK N RIDE |
| | | | | 0260/0000 | (PRDR) LENGTH(AH 2610 BK 1900) |
| | | | | 0250/1421 | PENNDOT STOCKYARD |
| | | | | 0250/1113 | (GOVT) |
| | | | | 0250/0865 | PENNDOT STOCKYARD |
| | | | | | (GOVT) |
| | | | | | ELM DR |
| | | | | | (T529) |
| | | | | 0250/0218 | CAPRICE CT |
| | | | | 060281 FT | (TWP) |
| | | | | | 2 0 66011 0 00 0036+69 |
| | | | | | MFC BEGIN = C |
| | | | | 0250/0000 | LENGTH(AH 1900 BK 2371) |
| SHREWSBURY SHREWSBURY B | | | | 0244/2334 | WOLFE RD (T448) |
| | | | | 0244/2247 | LC FROM WOLFE RD |
| | | | | 0244/1839 | (CONN) |
| | | | | 0244/1501 | SIGN: CANTILEVER |
| | | | | | BMSID 66/0851/0250/0606 |
| | | | | | RAMP A SPUR RD |
| | | | | | (SR8001 SEG 0010/0073) |
| | | | | | FORREST AV |
| | | | | | (SR0851 SEG 0245/1070) |

EXTRACT DATE: 11/25/2024 ROADWAY MANAGEMENT SYSTEM PAGE NUMBER: 268
PRINT DATE: 11/26/2024 SLD COUNTY/SR - ANNUAL PRINT COUNTY: YORK

DIR: B TOTAL LEN: 32.509 MI. DIST: 08-4 SR: 851
LEFT MUN: SHREWSBURY T RIGHT MUN: SHREWSBURY T

RAMP D SPUR RD
(SR8001 SEG 0750/0000) 0245/1138

FORREST AV
(SR0851 SEG 0244/1428) 0245/1070

RAMP A RD
(SR8001 SEG 0020/0688) 0245/1030

OP ID 66/0083/0034/0173 0245/0879
RAMP B RD
(SR8001 SEG 0260/0000) 0245/0755
FORREST AV
(SR0851 SEG 0244/1027) 0245/0688

RAMP C SPUR RD
(SR8001 SEG 0500/0128) 0245/0605

0 0 00000 0 00 0000+00 057910 FT
MOUNT AIRY RD
(TWP)
MOUNT AIRY RD
(SR2097 SEG 0010/0000)

MFC BEGIN = C
LENGTH(AH 2367 BK 2436) 0245/0000

0244/1428
0244/1344 RAMP D RD
(SR8001 SEG 0760/0000)
0244/1232 OP ID 66/0083/0034/0173
I-83 NB

0244/1093 RAMP C RD
(SR8001 SEG 0510/0470)

0244/1027 FORREST AV
(SR0851 SEG 0245/0688)
0244/0981 RAMP B SPUR RD
(SR8001 SEG 0250/0000)

0244/0633 SIGN: CANTILEVER
BMSID 66/0851/0240/1219

0244/0126 TO 2097/0010 SH
(CONN)
LC FROM MOUNT AIRY RD
(CONN)
SHREWSBURY
0244/0102 SHREWSBURY B
057910 FT 0 0 00000 0 00 0000+00
MOUNT AIRY RD
(TWP)
MOUNT AIRY RD
(SR2097 SEG 0010/0000)

0244/0000 MFC BEGIN = C
LENGTH(AH 2371 BK 2436)
SHREWSBURY
0230/1896 SHREWSBURY T

GRACE FELLOWSHIP CHURCH

DIST: 08-4 SR: 851
RIGHT MUN: SHREWSBURY T

EXTRACT DATE: 11/25/2024 ROADWAY MANAGEMENT SYSTEM PAGE NUMBER: 266
PRINT DATE: 11/26/2024 SLD COUNTY/SR - ANNUAL PRINT COUNTY: YORK

DIR: B TOTAL LEN: 32.509 MI. DIST: 08-4 SR: 851
LEFT MUN: RAILROAD B RIGHT MUN: RAILROAD B

TO 0616/0010 SH
(CONN)
2 0 66105 0 01 0264+64 0200/0098
MAIN ST 048303 FT
(SR0616 SEG 0010/0000) 0200/0000

SPRUCE ST
(T421) 0190/1657

044883 FT

ASHLEE CT
(BORO) 0180/2155

REVERE DR
(PRDR) 0180/0414
042438 FT

2 0 66105 0 00 0013+86 041084 FT
GEORGE ST
(BORO) 0170/0000
ASHLEE CT
(BORO) 0160/1166

0200/1356 (BORO)

0200/0670 HILL ST
(BORO)
0200/0269 (AAR 535052W) #TRKS 01

CODORUS CK
STRUCTURE LENGTH 10 FT
BMSID 66/0851/0200/0217

048303 FT

5 0200/0000 LENGTH(AH 2854 BK 3420)

0190/1037 KIRCHNER RD
(T423)

044883 FT 2 0 66105 0 00 0051+85
NC MAIN ST

RAILROAD
NEW FREEDOM B
5 0190/0000 LENGTH(AH 3420 BK 2445)

042438 FT 2 0 66105 0 00 0027+40
PLEASANT AV
(BORO)

5 0180/0000 LENGTH(AH 2445 BK 1354)

0170/0605 FRONT ST
(BORO)

041084 FT

5 0170/0000 LENGTH(AH 1354 BK 1386)
GAS AL

0160/1166 (BORO)

DIST: 08-4 SR: 851
RIGHT MUN: NEW FREEDOM B

EXTRACT DATE: 11/25/2024 ROADWAY MANAGEMENT SYSTEM PAGE NUMBER: 264
PRINT DATE: 11/26/2024 SLD COUNTY/SR - ANNUAL PRINT COUNTY: YORK

DIR: B TOTAL LEN: 32.509 MI. DIST: 08-4 SR: 851
LEFT MUN: SHREWSBURY T RIGHT MUN: SHREWSBURY T

| | | | |
|----------------------------------|-----------|---|------------------------------------|
| | 031716 FT | | 0120/0029 BMS EN 66/0851/0120/0000 |
| | | | 031716 FT 2 0 66073 0 00 0178+45 |
| | | | SWANS CREEK |
| | | | BMSBG 66/0851/0120/0000 |
| | | 5 | 0120/0000 LENGTH(AH 2632 BK 2866) |
| | | | KEENEY MILL RD |
| | | | (T403) |
| | | | RUHL RD |
| | | | (T401) |
| OLDE COUNTRY CT (PRDR) | 0110/1913 | | |
| | 028850 FT | | |
| | | | 028850 FT 2 0 66073 0 00 0149+55 |
| | | 5 | 0110/0000 LENGTH(AH 2866 BK 2331) |
| | | | CROP FARM LN |
| | | | 0100/1766 (PRDR) |
| 2 0 66073 0 00 0126+24 026519 FT | | | 026519 FT |
| SIELING RD | | | |
| (T419) | 0100/0000 | 5 | 0100/0000 LENGTH(AH 2331 BK 2662) |
| LC FOR SIELING RD | 0090/2528 | | |
| (CONN) | | | |
| 2 0 66073 0 00 0099+62 023857 FT | | | 023857 FT |
| LC FOR INGHAM RD | | | |
| (CONN) | 0090/0000 | 5 | 0090/0000 LENGTH(AH 2662 BK 3559) |
| INGHAM RD | 0080/3416 | | |
| (T368) | | | |

EXTRACT DATE: 11/25/2024 ROADWAY MANAGEMENT SYSTEM PAGE NUMBER: 263
PRINT DATE: 11/26/2024 SLD COUNTY/SR - ANNUAL PRINT COUNTY: YORK

DIR: B TOTAL LEN: 32.509 MI. DIST: 08-4 SR: 851
LEFT MUN: SHREWSBURY T RIGHT MUN: SHREWSBURY T

BIRTHDAY CLUB RD
(T364)

0080/1331 ==

020298 FT

020298 FT 2 0 66073 0 00 0064+03
S 0080/0000 LENGTH(AH 3559 BK 3365)

FISHER RD
(PRDR)

0070/1981 ==

0070/1806 SHREWSBURY
CODORUS T

016933 FT

016933 FT 2 0 66073 0 00 0030+66
MIDDLETOWN RD
S 0070/0000 (SR3009 SEG 0010/0079)
LENGTH(AH 3365 BK 3037)

FISHER RD
(PRDR)

0060/0797 ==

2 0 66073 0 00 0000+00 013896 FT
HILDEBRAND RD
(SR3011 SEG 0010/0000) 0060/0000

0060/1233 HUFFMANVILLE RD
(T363)

013896 FT

S 0060/0000 LENGTH(AH 3037 BK 3537)

LOCUST LN
(TWP)

0050/2448 ==

0050/2810 BOSLEY SCHOOL RD
(T361)

SUNSET LN
(TWP)

0050/0371 ==

EXTRACT DATE: 11/25/2024 ROADWAY MANAGEMENT SYSTEM PAGE NUMBER: 262
PRINT DATE: 11/26/2024 SLD COUNTY/SR - ANNUAL PRINT COUNTY: YORK

DIR: B TOTAL LEN: 32.509 MI.
LEFT MUN: CODORUS T

DIST: 08-4 SR: 851
RIGHT MUN: CODORUS T

010359 FT

==

010359 FT 2 0 66004 0 01 0243+12
[S] 0050/0000 LENGTH(AH 3537 BK 2068)
ZIEGLER RD
0040/1501 (T365)

2 0 66004 0 01 0222+44 008291 FT
BONNAIR RD
(T353) 0040/0000

==

008291 FT
[S] 0040/0000 LENGTH(AH 2068 BK 3223)

2 0 66004 0 01 0190+21 005068 FT
PIERCEVILLE RD
(SR3013 SEG 0010/0000) 0030/0000

==

0030/0937 FISCAL RD
(T360)
005068 FT
[S] 0030/0000 LENGTH(AH 3223 BK 2476)

002592 FT

==

0020/0395 MULBERRY LN
(TWP)
002592 FT 2 0 66004 0 01 0165+24
[S] 0020/0000 LENGTH(AH 2476 BK 1949)

2 0 66004 0 01 0145+75 000643 FT
STICKS SCHOOL RD
(T405) 0010/0000

==

000643 FT
[S] 0010/0000 LENGTH(AH 1949 BK 0643)

000000 FT

000000 FT 1 1 02003 0 00 0000+00
NC ST TELTZ RD

LINEBORO RD
(SR0516 SEG 0070/0000)

INTER-BK STELTZ RD
(SR0516 SEG 0070/0000)

[S] 0002/0000 MFC BEGIN = D
LENGTH(AH 0643 BK 0000)

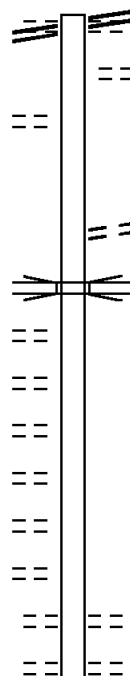
EXTRACT DATE: 11/25/2024 ROADWAY MANAGEMENT SYSTEM PAGE NUMBER: 261
PRINT DATE: 11/26/2024 SLD COUNTY/SR - ANNUAL PRINT COUNTY: YORK

DIR: B TOTAL LEN: 13.379 MI. DIST: 08-4 SR: 624
LEFT MUN: WRIGHTSVILLE B RIGHT MUN: WRIGHTSVILLE B

HELLAM ST 070640 FT
(SR0462 SEG 0320/0732) 0300/0504

HOWARD AV
(BORO) 0300/0136
070136 FT

CHESTNUT ST
(BORO) 0290/2450
ORANGE ST
(BORO) 0290/2124
SPRING AL
(BORO) 0290/1882
MAPLE ST
(BORO) 0290/1642
UNKNOWN AL
(BORO) 0290/1407
JUNCTION AV
(BORO) 0290/1160



070640 FT HELLAM ST
(SR0462 SEG 0320/0732)
0300/0504 SECOND ST
(BORO)
0300/0267 A AL
(BORO)

070136 FT 1 0 00714 0 00 0586+05

NC HELLAM ST
5 0300/0000 LENGTH (AH 0504 BK 2824)
PA 462
0290/2575 OP ID 36/0462/0010/0000

0290/0753 LEMON ST
(BORO)
0290/0574 MILL DAM AL
(BORO)

DIR: B TOTAL LEN: 13.379 MI.
LEFT MUN: WRIGHTSVILLE B

DIST: 08-4 SR: 624
RIGHT MUN: WRIGHTSVILLE B

COUNTY LINE QUARRY RD
(PRDR)

067312 FT

0280/0668

066546 FT

065608 FT

HAUGH RD
(T796)

0260/2970

H I L T S R D
(T 7 9 2)

0 2 6 0 / 0 2 4 B
0 6 2 3 4 9 F T

1 0 00714 0 00 0485+03 059913 FT
KNIGHTS VIEW RD
(T789) 0250/0000

[illegible] $\frac{1}{\sqrt{2}}$

| | | | |
|---|---|--|--|
| — | — | | |
| — | — | | |

[illegible]

| | | | |
|--|--|--|--|
| | | | |
|--|--|--|--|

0290 / 0344
0290 / 0087
0673 12 FT

0290/0000

0280/0668

066546 FT

0280/0000

065608 FT

0270/0000

0260/1596

0260 / 1418

062349 FT
0260/0000

059913 FT

0250/0000

WILLOW ST
(BORO)
BMSSEN 66/0624/0290/0000
1 0 00714 0 00 0559+57
KREUTZ CRK.
BMSBG 66/0624/0290/0000
LENGTH(AH 2824 BK 0766)

(APRA) QUARRY OPERATION

1 0 00714 0 00 0551+14
LOCKWOOD RD
(PRDR)
LENGTH(AH 0766 BK 0938)

1 0 00714 0 00 0541+98
RONT ST
WRIGHTSVILLE
HELLAM T
LENGTH(AH 0938 BK 3259)

T.SUSQU.RIV.
STRUCTURE LENGTH 9 FT
BMSID 66/0624/0260/1596
HELLAM
LOWER WINDSOR T

062349 FT 1 0 00714 0 00 0509+39
0260/0000 LENGTH(AH 3259 BK 2436)

0250/0000 LENGTH(AH 2436 BK 1946)

EXTRACT DATE: 11/25/2024 ROADWAY MANAGEMENT SYSTEM PAGE NUMBER: 259
PRINT DATE: 11/26/2024 SLD COUNTY/SR - ANNUAL PRINT COUNTY: YORK

DIR: B TOTAL LEN: 13.379 MI. DIST: 08-4 SR: 624
LEFT MUN: LOWER WINDSOR T RIGHT MUN: LOWER WINDSOR T

KLINES RUN RD
(T786)

057967 FT

057967 FT 1 0 00714 0 00 0465+57
0240/0000 LENGTH(AH 1946 BK 3485)

054482 FT

054482 FT 1 0 00714 0 00 0430+94

BR. KREUTZCK
STRUCTURE LENGTH 9 FT
BMSID 66/0624/0230/0000
0230/0000 LENGTH(AH 3485 BK 2542)

TRIB SUSQ RI
STRUCTURE LENGTH 11 FT
BMSID 66/0624/0220/1919

0220/1850

0220/1824 BOAT HOUSE RD
(T761)

0220/0738 BOAT HOUSE RD
(T761)

051940 FT

051940 FT 1 0 00714 0 00 0405+83

KLINES RUN
STRUCTURE LENGTH 8 FT
BMSID 66/0624/0220/0000
0220/0000 LENGTH(AH 2542 BK 3108)

048832 FT

048832 FT 1 0 00714 0 00 0374+75
0210/0000 LENGTH(AH 3108 BK 2418)

EXTRACT DATE: 11/25/2024 ROADWAY MANAGEMENT SYSTEM PAGE NUMBER: 258
PRINT DATE: 11/26/2024 SLD COUNTY/SR - ANNUAL PRINT COUNTY: YORK

DIR: B TOTAL LEN: 13.379 MI. DIST: 08-4 SR: 624
LEFT MUN: LOWER WINDSOR T RIGHT MUN: LOWER WINDSOR T

BANK HILL RD
(T760)

0200/0847

==

1 0 00714 0 00 0350+57 046414 FT
CALVARY CHURCH RD
(T736)

0200/0000

==

CANADOCHLY C
STRUCTURE LENGTH 12 FT
BMSID 66/0624/0200/0672

0200/0672

046414 FT

5 0200/0000 LENGTH(AH 2418 BK 2742)

0190/2100 BMSID 66/0624/0190/2050
1 0 00714 0 00 0343+77

0190/2050 CABIN CREEK
BMSBG 66/0624/0190/2050

043672 FT

5 043672 FT 1 0 00714 0 00 0323+15
0190/0000 LENGTH(AH 2742 BK 2156)

0180/1174 LONG LEVEL RD
(SR2012 SEG 0040/1830)

0180/1035 COOK CRK.
STRUCTURE LENGTH 8 FT
BMSID 66/0624/0180/1035

041516 FT

5 041516 FT 1 0 00714 0 00 0301+59
NC LONG LEVEL RD
0180/0000 LENGTH(AH 2156 BK 2360)

0170/1502 GABLE HILL RD
(T752)

039156 FT

5 039156 FT 1 0 00714 0 00 0275+41
0170/0000 LENGTH(AH 2360 BK 2667)

FOX CREEK RD
(T802)

0160/0771

==

EXTRACT DATE: 11/25/2024 ROADWAY MANAGEMENT SYSTEM PAGE NUMBER: 257
PRINT DATE: 11/26/2024 SLD COUNTY/SR - ANNUAL PRINT COUNTY: YORK

DIR: B TOTAL LEN: 13.379 MI. DIST: 08-4 SR: 624
LEFT MUN: LOWER WINDSOR T RIGHT MUN: LOWER WINDSOR T

| | | | | |
|----------------------------------|-----------|----|--|-------------------------------------------------|
| | 036489 FT | | | 036489 FT 1 0 00714 0 00 0251+50 |
| | | | | S 0160/0000 LENGTH(AH 2667 BK 2590) |
| REISINGER AV (T740) | 0150/1616 | == | | |
| REISINGER AV (T740) | 0150/0506 | == | | |
| | | | | 0150/0401 BULL RUN RD (SR2012 SEG 0010/0000) |
| 1 0 00714 0 00 0225+60 033899 FT | | | | WOODBINE RD |
| ABELS RD | | | | 033899 FT (SR0425 SEG 0480/2228) |
| (SR0124 SEG 0280/2032) 0150/0000 | | | | S 0150/0000 LENGTH(AH 2590 BK 2798) |
| | | | | |
| | 031101 FT | | | 031101 FT 1 0 00714 0 00 0187+34 |
| | | | | BR. FISHING |
| | | | | STRUCTURE LENGTH 10 FT |
| | | | | BMSID 66/0624/0140/0000 |
| | | | | S 0140/0000 LENGTH(AH 2798 BK 3034) |
| | | | | |
| | | | | |
| PRAYER MISSION RD (TBK) | | | | 0130/1505 HAKES HOLLOW RD |
| (T779) 0130/0963 | | | | (T745) |
| | | | | SNYDER CORNER RD |
| | | | | (T673) |
| | 028067 FT | | | 028067 FT 1 0 00714 0 00 0157+00 |
| | | | | S 0130/0000 LENGTH(AH 3034 BK 3239) |
| | | | | |
| | | | | |
| | | | | 0120/1252 MASSA DR |
| | | | | (T676) |

EXTRACT DATE: 11/25/2024 ROADWAY MANAGEMENT SYSTEM PAGE NUMBER: 256
PRINT DATE: 11/26/2024 SLD COUNTY/SR - ANNUAL PRINT COUNTY: YORK

DIR: B TOTAL LEN: 13.379 MI. DIST: 08-4 SR: 624
LEFT MUN: LOWER WINDSOR T RIGHT MUN: LOWER WINDSOR T

1 0 00714 0 00 0124+89 024828 FT
ADAIR RD
(T733) 0120/0000

024828 FT

5 0120/0000 LENGTH(AH 3239 BK 2991)

=



0110/2012
0110/1621

BR.FISH.CK.
STRUCTURE LENGTH 8 FT
BMSID 66/0624/0110/2108
BMSEN 66/0624/0110/1690
1 0 00714 0 00 0094+13
FISHING CRK.
BMSBG 66/0624/0110/1690

0110/1575



=

021837 FT

0110/0628

FAWN CIRCLE DR
(TWP)

021837 FT

1 0 00714 0 00 0094+13
NEWCOMBER RD
(T733)

=

5 0110/0000 LENGTH(AH 2991 BK 1966)

=

0100/1109

SPRING HOLLOW RD
(T741)

WINTERS RD
(T746)

0100/0391
019871 FT

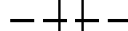
=

019871 FT

1 0 00714 0 00 0075+34
LEWIS RD
(T746)

=

5 0100/0000 LENGTH(AH 1966 BK 2726)



0090/1425

LOWER WINDSOR
WINDSOR T
BAHNS MILL RD
(T756)

=

0090/1136

1 0 00714 0 00 0048+08 017145 FT
OBERDORFF RD
(PRDR) 0090/0000

017145 FT

=

5 0090/0000 LENGTH(AH 2726 BK 3098)

EXTRACT DATE: 11/25/2024 ROADWAY MANAGEMENT SYSTEM PAGE NUMBER: 255
PRINT DATE: 11/26/2024 SLD COUNTY/SR - ANNUAL PRINT COUNTY: YORK

DIR: B TOTAL LEN: 13.379 MI. DIST: 08-4 SR: 624
LEFT MUN: WINDSOR T RIGHT MUN: WINDSOR T

1 0 00714 0 00 0017+10 014047 FT
GEBHART RD
(T762) 0080/0000

WHITE OAK RD
(T753) 0070/0404
012337 FT

SHAW AV
(BORO) 0060/2290
WISE AV
(BORO) 0060/2067

MYERS AV
(BORO) 0060/1180

HEINDEL AV
(BORO) 0050/1831

HERMAN AV
(BORO) 0050/0805

007086 FT

014047 FT

5 0080/0000 LENGTH(AH 3098 BK 1710)

012337 FT 1 0 00714 0 00 0000+00
NC CRALEY RD
5 0070/0000 LENGTH(AH 1710 BK 3082)

BLACKSMITH AV
(BORO)
WINDSOR
WINDSOR B
MARYLAND AV
(BORO)

0060/2924
0060/2389

0060/1659 PATTERSON AV
(BORO)

0060/0499 PENN ST
(SR2031 SEG 0030/0000)

0060/0381 CHURCH ST
(BORO)
009255 FT 1 1 00401 0 00 0092+32
COLLEGE AV
(BORO)

5 0060/0000 LENGTH(AH 3082 BK 2169)
FIREHOUSE AV
(BORO)

0050/1977

0050/0446 ALLEY
(BORO)
007086 FT 1 1 00401 0 00 0080+77

EXTRACT DATE: 11/25/2024 ROADWAY MANAGEMENT SYSTEM PAGE NUMBER: 254
PRINT DATE: 11/26/2024 SLD COUNTY/SR - ANNUAL PRINT COUNTY: YORK

DIR: B TOTAL LEN: 13.379 MI. DIST: 08-4 SR: 624
LEFT MUN: WINDSOR B RIGHT MUN: WINDSOR B

RACE TRACK RD
(T650)
GAY ST
(T750)

006012 FT

0030/1276

0030/0854

004109 FT

DETWILER LN
(BORO)

0010/0933

CHURCH LN
(BORO)

0010/0177
000000 FT

== ==

0050/0000 CAMP ST
(BORO)
LENGTH(AH 2169 BK 1074)

006012 FT 1 1 00401 0 00 0070+03
NC MAIN ST

0040/0000 LENGTH(AH 1074 BK 1903)
WINDSOR

0030/1538 WINDSOR T

0030/0013 BMS EN 66/0624/0030/0000
004109 FT 1 1 00402 0 00 0050+67
TRIB. FISHIN CREEK

0030/0000 BMS BG 66/0624/0030/0000
LENGTH(AH 1903 BK 2981)

001128 FT 1 1 00402 0 00 0020+91
BICKING AV
(BORO)

0020/0000 LENGTH(AH 2981 BK 1128)
WINDSOR

0010/1060 RED LION B

0010/0299 CHURCH LN
(BORO)

000000 FT 1 1 00402 0 00 0009+63
NC HIGH ST
MAIN ST
(SR0024 SEG 0320/0000)

INTER-BK HIGH ST
(SR2002 SEG 0130/2008)
MFC BEGIN = D

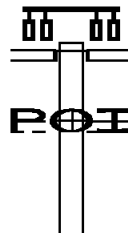
0010/0000 LENGTH(AH 1128 BK 0000)

EXTRACT DATE: 11/25/2024 ROADWAY MANAGEMENT SYSTEM PAGE NUMBER: 253
PRINT DATE: 11/26/2024 SLD COUNTY/SR - ANNUAL PRINT COUNTY: YORK
DIR: B TOTAL LEN: 14.193 MI. DIST: 08-4 SR: 616
LEFT MUN: WEST MANCHESTER T RIGHT MUN: WEST MANCHESTER T

074937 FT

WOLF'S CHURCH RD
(T483)

0330/2417



074937 FT
INTER-AHD

0330/2697

0330/2417

BAKER RD
(T500)
W MARKET ST
(SR0030 SEG 0200/0000)
(APRA) BAE SYSTEMS
WOODBERRY RD
(SR3050 SEG 0010/0000)

EXTRACT DATE: 11/25/2024 ROADWAY MANAGEMENT SYSTEM PAGE NUMBER: 252
PRINT DATE: 11/26/2024 SLD COUNTY/SR - ANNUAL PRINT COUNTY: YORK

DIR: B TOTAL LEN: 14.193 MI. DIST: 08-4 SR: 616
LEFT MUN: WEST MANCHESTER T RIGHT MUN: WEST MANCHESTER T

ROLLING MEADOW CT
(PRDR)

0330/0615 ==
072240 FT

072240 FT 1 0 00492 0 00 0280+14
S 0330/0000 LENGTH(AH 2697 BK 2216)

GRAYBILL RD
(T492)

0320/0228
070024 FT

0320/0945 (AAR 535207L)#TRKS 01

0320/0143 BMS EN 66/0616/0320/0000
WEST MANCHESTER
0320/0074 NORTH CODORUS T
070024 FT 1 0 00492 0 00 0257+85
W BR COD. CK
BMSBG 66/0616/0320/0000
S 0320/0000 LENGTH(AH 2216 BK 2274)

067750 FT

067750 FT 1 0 00492 0 00 0235+22
S 0310/0000 LENGTH(AH 2274 BK 2487)

KNOTTINGHAM DR
(TWP)

0300/1434

(APRA) EXETER SUPPLY CO
0300/1843 EXETER SUPPLY CO
(PRDR)

065263 FT

0300/0940 WEST COLLEGE AV
(SR3046 SEG 0010/0000)

ROBIN HOOD DR
(BORO)

0290/1820

065263 FT 1 0 00492 0 00 0210+35
NORTH CODORUS
S 0300/0000 NEW SALEM B
LENGTH(AH 2487 BK 2023)

0290/1725 SMITH HILL RD
(BORO)

0290/1071 UNKNOWN RD
(PRDR)
MARTIN DR

EXTRACT DATE: 11/25/2024 ROADWAY MANAGEMENT SYSTEM PAGE NUMBER: 251
PRINT DATE: 11/26/2024 SLD COUNTY/SR - ANNUAL PRINT COUNTY: YORK

DIR: B TOTAL LEN: 14.193 MI. DIST: 08-4 SR: 616
LEFT MUN: NEW SALEM B RIGHT MUN: NEW SALEM B

| | | | | |
|------------------------|-----------|----|--|-------------------------------------|
| | | == | | 0290/0855 (BORO) |
| SIXTEENTH ST | 063240 FT | | | 063240 FT 1 0 00492 0 00 0190+12 |
| (PRDR) | 0290/0000 | == | | NC TRINITY RD |
| | | | | 5 0290/0000 LENGTH(AH 2023 BK 2529) |
| GEORGE ST | | | | GEORGE ST |
| (SR3042 SEG 0150/0000) | 0280/1388 | == | | (SR3042 SEG 0150/0000) |
| | | | | 0280/1388 |
| | 060711 FT | | | 060711 FT 1 0 00492 0 00 0164+83 |
| | | | | NC MAIN ST |
| | | | | MFC BEGIN = C |
| | | | | NEW SALEM |
| | | | | NORTH CODORUS T |
| | | | | 5 0280/0000 LENGTH(AH 2529 BK 2179) |
| CHERYLWOOD DR | | | | |
| (TWP) | 0270/1004 | == | | |
| | | | | 0270/0256 RINEHART LN |
| 1 0 00492 0 00 0143+04 | 058532 FT | == | | (PRDR) |
| NOSS RD | | | | 058532 FT |
| (T408) | 0270/0000 | == | | 5 0270/0000 LENGTH(AH 2179 BK 2487) |
| | | | | |
| FORBES LN | | | | 0260/0810 TUNNEL HILL RD |
| (PRDR) | 0260/0775 | == | | (TBC) |
| | | | | |
| | 056045 FT | == | | LINTON TE |
| | | | | (T515) |
| | | | | 1 0 00492 0 00 0118+17 |
| | | | | CLAYOMA AVE |
| | | | | (T514) |
| | | | | 5 0260/0000 LENGTH(AH 2487 BK 3094) |
| | | | | GLATFELTERS STATION RD |
| | | | | (SR3020 SEG 0010/0000) |

EXTRACT DATE: 11/25/2024 ROADWAY MANAGEMENT SYSTEM PAGE NUMBER: 250
PRINT DATE: 11/26/2024 SLD COUNTY/SR - ANNUAL PRINT COUNTY: YORK

DIR: B TOTAL LEN: 14.193 MI. DIST: 08-4 SR: 616
LEFT MUN: NORTH CODORUS T RIGHT MUN: NORTH CODORUS T

1 0 00492 0 00 0087+23 052951 FT
WALTERS HATCHERY RD
(T485) 0250/0000
CEMETERY RD
(T484) 0240/1681

050787 FT

048429 FT

ZEIGLERS CHURCH RD
(SR3076 SEG 0100/1807) 0220/1975

046324 FT

TO 3041/0180 SH
(CONN) 0210/0115
GREEN VALLEY RD
(SR3041 SEG 0180/1570) 0210/0031
1 0 00492 0 00 0002+63 044491 FT
MAIN ST
(SR0214 SEG 0020/0000) 0210/0000
FOR SR 0616 AND 3041
(CONN) 0200/1494

052951 FT

0250/0000 LENGTH(AH 3094 BK 2164)

M0240/0456 CAVC 362
050787 FT 1 0 00492 0 00 0065+59
0240/0000 LENGTH(AH 2164 BK 2358)

048429 FT 1 0 00492 0 00 0042+01
GROTHEY RD
(T497)

0230/0000 LENGTH(AH 2358 BK 2105)

046324 FT 1 0 00492 0 00 0020+96
NORTH ROHRBAUGH RD
(T445)

0220/0000 LENGTH(AH 2105 BK 1833)

0210/0173 LAU RD
(T519)

044491 FT MAIN ST
(SR0214 SEG 0020/0000)

0210/0000 LENGTH(AH 1833 BK 1566)

EXTRACT DATE: 11/25/2024 ROADWAY MANAGEMENT SYSTEM PAGE NUMBER: 249
PRINT DATE: 11/26/2024 SLD COUNTY/SR - ANNUAL PRINT COUNTY: YORK

DIR: B TOTAL LEN: 14.193 MI. DIST: 08-4 SR: 616
LEFT MUN: NORTH CODORUS T RIGHT MUN: NORTH CODORUS T

| | | | |
|----------------------------------|--|-------------|--------------------------|
| 042925 FT | | 0200/0020 | BMS EN 66/0616/0200/0000 |
| | | 042925 FT | 1 0 00715 0 00 0295+45 |
| | | | TRIB. S. BR. CODORUS CK |
| | | | BMSBG 66/0616/0200/0000 |
| | | 5 0200/0000 | LENGTH(AH 1566 BK 2981) |
| | | 0190/1291 | BMS EN 66/0616/0190/1250 |
| | | | 1 0 00715 0 00 0278+11 |
| | | | TR. S. BR. COD |
| | | 0190/1249 | BMSBG 66/0616/0190/1250 |
| | | 039944 FT | |
| 1 0 00715 0 00 0265+60 039944 FT | | 5 0190/0000 | LENGTH(AH 2981 BK 2435) |
| JUNCTION RD | | | |
| (T536) | | | |
| 0190/0000 | | | |
| | | 0180/0145 | BMS EN 66/0616/0180/0133 |
| | | | 1 0 00715 0 00 0242+58 |
| | | | BR. CODORUS C |
| | | 0180/0133 | BMSBG 66/0616/0180/0133 |
| | | | MAPLE ST |
| | | | (T537) |
| 1 0 00715 0 00 0241+25 037509 FT | | 037509 FT | NORTH CODORUS |
| SHAFFERS CHURCH RD | | | CODORUS T |
| (T537) | | 5 0180/0000 | LENGTH(AH 2435 BK 2113) |
| 0180/0000 | | | |
| TREE TOP LN | | | |
| (PRDR) | | | |
| GROFF LN | | | |
| (PRDR) | | | |
| 0170/1441 | | | |
| 0170/0992 | | | |
| 035396 FT | | 035396 FT | 1 0 00715 0 00 0220+04 |
| | | 5 0170/0000 | LENGTH(AH 2113 BK 2640) |

DIR: B TOTAL LEN: 14.193 MI. DIST: 08-4 SR: 616
LEFT MUN: CODORUS T RIGHT MUN: CODORUS T

EXTRACT DATE: 11/25/2024 ROADWAY MANAGEMENT SYSTEM PAGE NUMBER: 247
PRINT DATE: 11/26/2024 SLD COUNTY/SR - ANNUAL PRINT COUNTY: YORK

DIR: B TOTAL LEN: 14.193 MI. DIST: 08-4 SR: 616
LEFT MUN: CODORUS T RIGHT MUN: CODORUS T

1 0 00715 0 00 0090+24 022436 FT
KREBS RD
(SR3014 SEG 0070/2967) 0120/0000

019452 FT

HILLTOP LN
(TWP)

0100/1210

ROCKVILLE RD
(SR3012 SEG 0100/1449) 0100/0694

017168 FT

GLEN ROCK RD
(SR0216 SEG 0360/0000) 0100/0000

HANOVER ST
(TWP)

017168 FT

0120/0172 KREBS CREEK
022436 FT BMSBG 66/0616/0120/0172

5 0120/0000 LENGTH(AH 1388 BK 2984)

019452 FT 1 0 00715 0 00 0060+17
5 0110/0000 LENGTH(AH 2984 BK 2284)

0100/1067 BMSSEN 66/0616/0100/1014
CODORUS

0100/1023 SHREWSBURY T
1 0 00715 0 00 0047+64
P3

0100/1014 CENTERVILLE CREEK
BMSBG 66/0616/0100/1014

0100/0485 (AAR 535043X)#TRKS 01

0100/0328 BMSSEN 66/0616/0100/0255
1 0 00715 0 00 0039+98
P3

0100/0255 S BR CODORUS CREEK
BMSBG 66/0616/0100/0255

017168 FT 1 0 00715 0 00 0037+33
MAIN ST EXT
(T368)

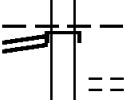

















NC SEVEN VALLEYS RD
INTER-BK GLEN ROCK RD
(SR0216 SEG 0360/0000)

5 0100/0000 LTH AH 002284 BK 000112
017168 FT

7094/0000 LTH AH 000112 BK 002050
INTER-AHD MAIN ST

EXTRACT DATE: 11/25/2024 ROADWAY MANAGEMENT SYSTEM PAGE NUMBER: 246
PRINT DATE: 11/26/2024 SLD COUNTY/SR - ANNUAL PRINT COUNTY: YORK

DIR: B TOTAL LEN: 14.193 MI. DIST: 08-4 SR: 616
LEFT MUN: GLEN ROCK B RIGHT MUN: GLEN ROCK B

| | | | | |
|---------------------------------------------|-----------|---------------------------------------------------------------------------------------|---------------------------------------------------------------------------------------|-------------------------------------------------------------------------------------------------------------------------------------------------------------------------------|
| MANCHESTER ST (SR0216 SEG 0340/0000) | 0090/2050 |  | 0090/2050 | (SR0216 SEG 0340/0000) GLEN ROCK B VALLEY ST (TWP) |
| | | | 0090/1629 | |
| | 015118 FT | | 015118 FT | 1 1 02339 0 00 0017+77 GLEN ROCK SHREWSBURY T |
| | 014720 FT |  |  | 0090/0000 LENGTH(AH 2050 BK 0398) |
| | 014496 FT | |  | 014720 FT 1 1 02338 0 00 0011+50 0080/0000 LENGTH(AH 0398 BK 0224) 014496 FT 2 0 66004 1 00 0000+00 NC BA BALTIMORE STREET BALTIMORE ST (SR3006 SEG 0010/0000) |
| | |  |  | 0070/0000 LENGTH(AH 0224 BK 2177) |
| SEITZLAND RD (T431) | 0060/1088 |  | | |
| SEITZLAND RD (T431) | 0060/0739 |  | | |
| | 012319 FT | | | 012319 FT 2 0 66004 0 02 0550+03 BALTIMORE ST (T431) |
| | |  |  | 0060/0000 LENGTH(AH 2177 BK 1767) |
| FOR SR 0616 AND 3011 (CONN) | 0050/0172 |  | | |
| 2 0 66004 0 02 0534+75 | 010552 FT |  | | 010552 FT |
| FISSELS CHURCH RD (SR3011 SEG 0100/2414) | 0050/0000 |  |  | 0050/0000 LENGTH(AH 1767 BK 3253) |
| GLEN BROOK CT (PRDR) | 0040/2698 |  | | |
| | |  | | 0040/2593 BMS EN 66/0616/0040/2558 2 0 66105 0 00 0184+70 S. BR. CODORUS |
| | |  | | 0040/2558 BMS BG 66/0616/0040/2558 COMMONWEALTH OF PENNSYL |
| | |  | | 0040/2516 OVERPASS IS RR X-ING |

EXTRACT DATE: 11/25/2024 ROADWAY MANAGEMENT SYSTEM PAGE NUMBER: 245
PRINT DATE: 11/26/2024 SLD COUNTY/SR - ANNUAL PRINT COUNTY: YORK

DIR: B TOTAL LEN: 14.193 MI. DIST: 08-4 SR: 616
LEFT MUN: SHREWSBURY T RIGHT MUN: SHREWSBURY T

007299 FT

007299 FT 2 0 66105 0 00 0161+13
S 0040/0000 LENGTH(AH 3253 BK 2479)

2 0 66105 0 00 0134+40 004820 FT
TAYLOR HILL RD
(T420) 0030/0000

004820 FT
S 0030/0000 LENGTH(AH 2479 BK 2817)

002003 FT

0020/0867 BMS EN 66/0616/0020/0834
GLEN VALLEY RD
(T426)
2 0 66105 0 00 0114+28
T.S.BR.CODOR
0020/0834 BMSBG 66/0616/0020/0834
002003 FT 2 0 66105 0 00 0106+23
COMMONWEALTH OF PENNSYL
OVERPASS IS RR X-ING
NC PL EASANT VALLEY RD
SHREWSBURY
RAILROAD B
S 0020/0000 LENGTH(AH 2817 BK 2003)

SNYDER RD
(BORO) 0010/0809

000000 FT

0010/0093 FROM 0851/0200 SH
(CONN)
000000 FT 2 0 66105 0 00 0086+20
NC MA IN ST
MAIN ST
(SR0851 SEG 0200/0000)
INTER-BK MAIN ST
(SR0851 SEG 0200/0000)
MFC BEGIN = D
S 0010/0000 LENGTH(AH 2003 BK 0000)

EXTRACT DATE: 11/25/2024 ROADWAY MANAGEMENT SYSTEM PAGE NUMBER: 244
PRINT DATE: 11/26/2024 SLD COUNTY/SR - ANNUAL PRINT COUNTY: YORK

DIR: B TOTAL LEN: 12.469 MI. DIST: 08-4 SR: 516
LEFT MUN: NORTH CODORUS T RIGHT MUN: NORTH CODORUS T

YORK RD
(SR0116 SEG 0230/0000) 065838 FT
FOR 0116 AND 0516 0280/1912
(CONN) 0280/1628

063926 FT

1 1 02003 0 01 0479+33 061856 FT
LISCHEYS CHURCH RD
(SR3086 SEG 0010/1320) 0270/0000
AMBAU RD
(T383) 0260/1222



==

==

==

==

065830 FT YORK RD
0280/1912 (SR0116 SEG 0230/0000)

063918 FT 1 1 02003 0 01 0501+14
0280/0000 LENGTH(AH 1912 BK 2070)

061848 FT
0270/0000 LENGTH(AH 2070 BK 1876)

0260/0248 BENTZ RD
(TWP)

EXTRACT DATE: 11/25/2024 ROADWAY MANAGEMENT SYSTEM PAGE NUMBER: 243
PRINT DATE: 11/26/2024 SLD COUNTY/SR - ANNUAL PRINT COUNTY: YORK

DIR: B TOTAL LEN: 12.469 MI. DIST: 08-4 SR: 516
LEFT MUN: NORTH CODORUS T RIGHT MUN: NORTH CODORUS T

059980 FT

059972 FT 1 1 02003 0 01 0460+57
S 0260/0000 LENGTH(AH 1876 BK 3255)

THOMAN DR
(SR3082 SEG 0050/3019) 0250/0241
056725 FT

056717 FT 1 1 02003 0 01 0428+02
STOVERSTOWN RD
(SR3042 SEG 0010/0000)
S 0250/0000 LENGTH(AH 3255 BK 2805)

STAMBAUGH RD
(T377) 0240/0743
053920 FT

0240/0952 STAMBAUGH RD
(T377)
053912 FT 1 1 02003 0 01 0399+69
PLAINVIEW DR
(T531)
S 0240/0000 LENGTH(AH 2805 BK 2250)

051670 FT
WALTERSDORFF RD
(T319) 0220/1485

051662 FT 1 1 02003 0 01 0377+19
WALTERSDORFF RD
(T319)
S 0230/0000 LENGTH(AH 2250 BK 1494)

1 1 02003 0 01 0362+25 050176 FT
PROSPECT HILL RD
(T370) 0220/0000

050168 FT
S 0220/0000 LENGTH(AH 1494 BK 2903)

EXTRACT DATE: 11/25/2024 ROADWAY MANAGEMENT SYSTEM PAGE NUMBER: 242
PRINT DATE: 11/26/2024 SLD COUNTY/SR - ANNUAL PRINT COUNTY: YORK

DIR: B TOTAL LEN: 12.469 MI. DIST: 08-4 SR: 516
LEFT MUN: NORTH CODORUS T RIGHT MUN: NORTH CODORUS T

KRAFTS MILL RD 047273 FT
(SR3047 SEG 0010/0000) 0210/0000

045559 FT

FOR SR 0516N TO 0516S
(CONN)
JEFFERSON-BALTIMORE ST
(GOVT) 0195/0239

JEFFERSON-BALTIMORE ST
(GOVT)
HANOVER ST
(SR3041 SEG 0080/1530) 0195/0133
1 1 02003 0 00 0312+90 045320 FT
JEFFERSON-BALTIMORE ST
(GOVT)
FOR SR 0516S TO 0516N
(CONN)
MFC BEGIN = D
LENGTH(AH 0239 BK 2341) 0195/0000

0210/0136 NORTH CODORUS
047265 FT JEFFERSON B
NC JEFFERSON RD 1 1 02003 0 01 0333+22
5 0210/0000 LENGTH(AH 2903 BK 1714)

0200/0650 MONTICELLO AV
(BORO)
JEFFERSON ST
0200/0430 (BORO)
CEDAR ST
0200/0208 (BORO)
045551 FT 1 1 02003 0 00 0315+90
NC BERLIN ST
5 0200/0000 MFC BEGIN = D
LENGTH(AH 1714 BK 0231)

FOR SR 0516N TO 0516S
(CONN)
JEFFERSON-BALTIMORE ST
(GOVT)
JEFFERSON-BALTIMORE ST
(GOVT)
YORK ST
0194/0231
0194/0133 (SR3041 SEG 0090/0000)
045320 FT 1 1 02003 0 00 0312+90
JEFFERSON-BALTIMORE ST
(GOVT)
FOR SR 0516S TO 0516N
(CONN)
MFC BEGIN = D
5 0194/0000 LENGTH(AH 0231 BK 2341)
SUNSET VIEW ST
(BORO)
CHURCH ST
(BORO)
0190/2122
0190/1915
0190/1037 BIRCH ST
(BORO)
WILLOW ST

EXTRACT DATE: 11/25/2024 ROADWAY MANAGEMENT SYSTEM PAGE NUMBER: 241
PRINT DATE: 11/26/2024 SLD COUNTY/SR - ANNUAL PRINT COUNTY: YORK

DIR: B TOTAL LEN: 12.469 MI. DIST: 08-4 SR: 516
LEFT MUN: JEFFERSON B RIGHT MUN: JEFFERSON B

| | | | |
|--------------------------------------------------------------|------------------------|----|----------------------------------------------------------------------------------------------------------------------------|
| | 042979 FT | == | 0190/0593 (BORO) 042979 FT 1 1 02003 0 00 0290+05 NC BALTIMORE ST HIGHLAND RD (T444) JEFFERSON CODORUS T |
| | | -- | 5 0190/0000 LENGTH(AH 2341 BK 1130) |
| 1 1 02003 0 00 0278+75 041849 FT VALLEY VIEW RD (T396) | 0180/0000 | == | 0180/0042 RESERVOIR RD 041849 FT (T394) |
| | | -- | 5 0180/0000 LENGTH(AH 1130 BK 2606) |
| HILL CLIMB RD (T397) | 0170/1419 | == | |
| CHESTNUT GROVE RD (T346) | 0170/0319 039243 FT | == | 039243 FT 1 1 02003 0 00 0252+69 RESERVOIR RD (T394) |
| | | -- | 5 0170/0000 LENGTH(AH 2606 BK 2182) |
| CHADWICK CT (T349) | 0160/1530 | == | |
| RALEIGH CT (T348) | 0160/1082 | == | |
| OXFORD CT (T347) | 0160/0647 | == | |
| 1 1 02003 0 00 0231+09 037061 FT SNYDER MILL RD (T354) | 0160/0000 | == | 037061 FT 5 0160/0000 LENGTH(AH 2182 BK 3900) |
| TANNERY RD (T342) | 0150/3212 | == | |
| PANARAMA HTS (T345) | 0150/2650 | == | |
| | | == | 0150/1737 SPORTSMAN CLUB RD (T343) |

DIR: B MUN: CODORUS T TOTAL LEN: 12.469 MI. DIST: 08-4 SR: 516
LEFT MUN: CODORUS T RIGHT MUN: CODORUS T

EXTRACT DATE: 11/25/2024 ROADWAY MANAGEMENT SYSTEM PAGE NUMBER: 239
PRINT DATE: 11/26/2024 SLD COUNTY/SR - ANNUAL PRINT COUNTY: YORK

DIR: B TOTAL LEN: 12.469 MI. DIST: 08-4 SR: 516
LEFT MUN: CODORUS T RIGHT MUN: CODORUS T

GLEN ECHO RD
(SR3104 SEG 0010/3885) 0100/0507
020836 FT

020836 FT 1 1 02003 0 00 0068+86
ROCKVILLE RD
(SR3012 SEG 0010/0000)
0100/0000 LENGTH(AH 2236 BK 1735)

019101 FT

019101 FT 1 1 02003 0 00 0051+77
0090/0000 LENGTH(AH 1735 BK 2300)

016801 FT

016801 FT 1 1 02003 0 00 0028+77
MYERS RD
(T411)
0080/0000 LENGTH(AH 2300 BK 2217)

BLOOMING GROVE RD
(SR0216 SEG 0230/0000) 0070/0591
014584 FT

0070/0591 STICKS RD
(SR0216 SEG 0230/0000)
014584 FT 1 1 02003 0 00 0006+60
NC JEFFERSON RD
SR 0851 SH
(SR0851 SEG 0002/0000)
0070/0000 LENGTH(AH 2217 BK 2381)

012203 FT

012203 FT 2 0 66004 0 00 0120+00
GRAVE RUN RD
(SR3031 SEG 0040/3247)
CODORUS
MANHEIM T
0060/0000 LENGTH(AH 2381 BK 2214)

EXTRACT DATE: 11/25/2024 ROADWAY MANAGEMENT SYSTEM PAGE NUMBER: 238
PRINT DATE: 11/26/2024 SLD COUNTY/SR - ANNUAL PRINT COUNTY: YORK

DIR: B TOTAL LEN: 12.469 MI. DIST: 08-4 SR: 516
LEFT MUN: MANHEIM T RIGHT MUN: MANHEIM T

009989 FT

009989 FT 2 0 66004 0 00 0099+89
S 0050/0000 LENGTH(AH 2214 BK 2487)

007502 FT

007502 FT 2 0 66004 0 00 0075+02
S 0040/0000 LENGTH(AH 2487 BK 2508)

WOLFGANG SCHOOL RD
(T357)

0030/1238 ==

004994 FT

004994 FT 2 0 66004 0 00 0049+94
HOKES RD
(T352)
S 0030/0000 LENGTH(AH 2508 BK 2431)

002563 FT

002563 FT 2 0 66004 0 00 0025+63
S 0020/0000 LENGTH(AH 2431 BK 2563)

JOHN CHURCH RD
(T320)

0010/0115 ==
000000 FT

000000 FT 2 0 66004 0 00 0000+00
NC LI NEBORO RD
INTER-BK MARYLAND STATE LINE
(STBD)
MFC BEGIN = D
S 0010/0000 LENGTH(AH 2563 BK 0000)

EXTRACT DATE: 11/25/2024 ROADWAY MANAGEMENT SYSTEM PAGE NUMBER: 237
PRINT DATE: 11/26/2024 SLD COUNTY/SR - ANNUAL PRINT COUNTY: YORK

DIR: E TOTAL LEN: 13.541 MI. DIST: 08-4 SR: 462
LEFT MUN: WRIGHTSVILLE B RIGHT MUN: WRIGHTSVILLE B

HELLAM ST
(SR0624 SEG 0300/0504) 0320/0732

THIRD ST
(BORO) 0320/0171
069794 FT

070861 FT

071499 FT AH-LANCASTER (36)
INTER-AHD COLUMBIA-WRIGHTSVILLE B
0320/1067 (SR0462 SEG 0010/0000)
NC CO LUMBIA-WRIGHTSVILLE BR
SECOND ST
0320/0732 (BORO)
BARNES AVE
0320/0385 (BORO)

070432 FT 1 0 00128 0 01 0601+83
THIRD ST
(BORO)
5 0320/0000 LENGTH (AH 1067 BK 2734)
FOURTH ST
(BORO)
0310/2342
FIFTH ST
(BORO)
0310/1839
SIXTH ST
(BORO)

EXTRACT DATE: 11/25/2024 ROADWAY MANAGEMENT SYSTEM PAGE NUMBER: 236
PRINT DATE: 11/26/2024 SLD COUNTY/SR - ANNUAL PRINT COUNTY: YORK

DIR: E TOTAL LEN: 13.541 MI. DIST: 08-4 SR: 462
LEFT MUN: WRIGHTSVILLE B RIGHT MUN: WRIGHTSVILLE B

UNKNOWN AL
(BORO)

0310/0770

067060 FT

NINTH ST
(SR1016 SEG 0040/2898) 0310/0000

1 0 00128 0 01 0553+57 065009 FT
BLESSING LN
(T944) 0300/0000

STONEWALL LN
(PRDR)

0290/0195
062433 FT

BURGS LN
(T776)

0280/1023

KEENEY LN
(T781)

0280/0078
060041 FT

0310/1513

SEVENTH ST
(BORO)

0310/0486

EIGHTH ST
(BORO)

067698 FT 1 0 00128 0 01 0574+11
NC HE LLAM ST

COOL CREEK RD
(SR2011 SEG 0070/2973)

0310/0000 LENGTH(AH 2734 BK 2051)
WRIGHTSVILLE
0300/1679 HELLAM T

065647 FT

0300/0000 LENGTH(AH 2051 BK 2576)
BAIRS MILL RD
(T773)

0290/0566 BMS EN 66/0462/0290/0545
1 0 00128 0 01 0533+28

0290/0545 TR. KREUTZ CK
BMSBG 66/0462/0290/0545

063071 FT 1 0 00128 0 01 0528+81
STRICKLER LN
(T774)

0290/0000 LENGTH(AH 2576 BK 2392)

0280/0574 STRICKLER SCHOOL RD
(TWP)

060679 FT 1 0 00128 0 01 0503+89
0280/0000 LENGTH(AH 2392 BK 3022)

EXTRACT DATE: 11/25/2024 ROADWAY MANAGEMENT SYSTEM PAGE NUMBER: 235
PRINT DATE: 11/26/2024 SLD COUNTY/SR - ANNUAL PRINT COUNTY: YORK

DIR: E TOTAL LEN: 13.541 MI. DIST: 08-4 SR: 462
LEFT MUN: HELLAM T RIGHT MUN: HELLAM T

| | | | | | |
|--------------------------------------|------------------------|----|----|------------------------|-----------------------------------------------------------------------------------------------------------------------------------|
| | 057019 FT | | | 0270/0021 057657 FT | BMS EN 66/0462/0270/0000 1 0 00128 0 01 0473+67 TR. KREUTZ CK BMSBG 66/0462/0270/0000 LENGTH(AH 3022 BK 3437) |
| | | | | 0270/0000 | |
| WALNUT SPRINGS RD (T780) | 0260/1466 | == | == | 0260/1466 | DUCKTOWN RD (SR2021 SEG 0050/2514) |
| BLUNSTON LN (PRDR) | 0260/0435 053582 FT | == | == | 0260/0435 054220 FT | KELLER AV (T785) 1 0 00128 0 01 0439+46 HILLVIEW RD (T780) LENGTH(AH 3437 BK 1656) |
| | | | | 0260/0000 | |
| ACCOMAC RD (SR1037 SEG 0010/0000) | 0250/0604 051926 FT | == | == | 0250/0022 052564 FT | BMS EN 66/0462/0250/0000 1 0 00128 0 01 0422+90 TRIB. TO KREUTZ CREEK BMSBG 66/0462/0250/0000 LENGTH(AH 1656 BK 1023) |
| | | | | 0250/0000 | |
| | 050903 FT | | | 0240/0168 051541 FT | HELLAM HALLAM B 1 0 00128 0 01 0412+67 LENGTH(AH 1023 BK 2595) |
| | | | | 0240/0000 | WILSON LN (BORO) |
| | | | | 0230/2525 | |
| OAK AV (BORO) ALLEY | 0230/1645 | == | == | 0230/1656 | OAK AV (BORO) |

EXTRACT DATE: 11/25/2024 ROADWAY MANAGEMENT SYSTEM PAGE NUMBER: 234
PRINT DATE: 11/26/2024 SLD COUNTY/SR - ANNUAL PRINT COUNTY: YORK

DIR: E TOTAL LEN: 13.541 MI. DIST: 08-4 SR: 462
LEFT MUN: HALLAM B RIGHT MUN: HALLAM B

| | | | | | | |
|-------------------------------------------|-----------|----|--|----|-----------|--------------------------------------------------------------------------------------|
| (PRDR) | 0230/1185 | == | | == | 0230/1044 | FRIENDSHIP AV (BORO) |
| | | | | | 0230/0156 | BMS EN 66/0462/0230/0142 1 0 00128 0 01 0387+84 T. KREUTZ CRK |
| | 048308 FT | | | | 0230/0142 | BMSBG 66/0462/0230/0142 048946 FT 1 0 00128 0 01 0386+72 PROSPECT ST (BORO) |
| PROSPECT ST (TWP) | 0220/2227 | == | | == | 0230/0000 | LENGTH(AH 2595 BK 2251) |
| BROAD ST (BORO) | 0220/1853 | == | | == | 0220/1853 | BROAD ST (SR2019 SEG 0091/0383) CHURCH ST |
| | | | | | 0220/1410 | (BORO) |
| | | | | | 0220/0598 | LEE ST (BORO) |
| | 046057 FT | | | | 0220/0060 | EMIG ST (BORO) |
| | | | | | 046695 FT | 1 0 00128 0 01 0363+83 HALLAM HELLAM T |
| | | | | | 0220/0000 | LENGTH(AH 2251 BK 1412) CLAIRE AV (T949) |
| ALLIANCE AV (BORO) | 0210/0398 | == | | == | 0210/0881 | |
| TO 1014/0141 SH (CONN) | 0210/0190 | == | | == | | |
| 1 0 00128 0 01 0350+00 | 044645 FT | | | | 045283 FT | FREYSVILLE RD (SR2001 SEG 0100/2402) |
| KREUTZ CREEK RD (SR1014 SEG 0140/2634) | 0210/0000 | | | | 0210/0000 | LENGTH(AH 1412 BK 2556) |
| FROM 1014/0140 SH (CONN) | 0200/2412 | | | | | |
| OLD CHURCH RD (T943) | 0200/2210 | | | | 0200/2115 | BMS EN 66/0462/0200/2082 1 0 00128 0 01 0345+33 KREUTZ CRK. |
| | | | | | 0200/2082 | BMSBG 66/0462/0200/2082 |

DIR: E TOTAL LEN: 13.541 MI. DIST: 08-4 SR: 462
LEFT MUN: HELLAM T RIGHT MUN: HELLAM T

COMMERCE WY
(T789)

042089 FT

0190/2822

POI

042727 FT 1 0 00128 0 01 0324+62
S 0200/0000 LENGTH(AH 2556 BK 3051)
0190/2822 (APRA) R & R COMPONENTS

SHOE HOUSE RD
(T788)

0190/0370
039038 FT

POE

0190/0800 BMS EN 66/0462/0190/0787
1 0 00128 0 01 0302+14
TRIB TO KREUTZ CREEK
0190/0787 BMSBG 66/0462/0190/0787
(APRA) YORK CO MOBILE H
CAMPBELL RD
0190/0762 (T788)

1 0 00128 0 01 0283+14 037950 FT
SILVER SPUR DR
(T412)

0180/0000

POI

039676 FT 1 0 00128 0 01 0294+37
NC LINCOLN HW
HELLAM
SPRINGETTSBURY T
S 0190/0000 LENGTH(AH 3051 BK 1088)
038588 FT STONEWOOD RD
(SR2017 SEG 0050/1340)
S 0180/0000 LENGTH(AH 1088 BK 1564)

1 0 00128 0 01 0266+95 036386 FT
YORKLYN GATE RD
(TWP)

0170/0000

POE

037024 FT
S 0170/0000 LENGTH(AH 1564 BK 2521)
(APRA) KINSLEY MANU
INNOVATION DR
(PRDR)
0164/1121

033865 FT

PLEASANT ACRES RD
(T746)

0161/1105

POI

034503 FT 0 0 00000 0 00 0000+00
MFC BEGIN = C
S 0164/0000 LENGTH(AH 2521 BK 1206)

EXTRACT DATE: 11/25/2024 ROADWAY MANAGEMENT SYSTEM PAGE NUMBER: 232
PRINT DATE: 11/26/2024 SLD COUNTY/SR - ANNUAL PRINT COUNTY: YORK

DIR: E TOTAL LEN: 13.541 MI. DIST: 08-4 SR: 462
LEFT MUN: SPRINGETTSBURY T RIGHT MUN: SPRINGETTSBURY T

| | | | | | |
|-----------------------------------|--|--|--|-----------|--------------------------|
| | | | | 0160/1053 | BMS EN 66/0462/0160/1030 |
| | | | | | 1 0 00128 0 01 0240+01 |
| | | | | | T. KRUEITZ CK |
| | | | | 0160/1030 | BMSBG 66/0462/0160/1030 |
| | | | | | LC TO PLEASANT ACRES RD |
| | | | | | (CONN) |
| | | | | | LOCUST GROVE RD |
| | | | | 0160/0977 | (SR2013 SEG 0050/2271) |
| | | | | | CINEMA DR |
| | | | | | (PRDR) |
| CINEMA DR | | | | | |
| (PRDR) | | | | | |
| | | | | 0161/0636 | |
| | | | | | |
| WESTERN DR | | | | 0160/0636 | WESTERN DR |
| (PRDR) | | | | | (PRDR) |
| | | | | 0160/0294 | |
| | | | | 033297 FT | 1 0 00128 0 01 0229+68 |
| | | | | | TR. KREUTZ CK |
| | | | | | STRUCTURE LENGTH 17 FT |
| 0 0 00000 0 00 0000+00 032659 FT | | | | | BMSID 66/0462/0160/0000 |
| LENGTH(AH 1206 BK 3052) 0161/0000 | | | | 0160/0000 | LENGTH(AH 1206 BK 3052) |
| | | | | | COMMONS DR |
| | | | | | (PRDR) |
| | | | | 0150/2674 | |
| | | | | | |
| | | | | | |
| | | | | 0150/0745 | EISENHOWER DR |
| | | | | | (PRDR) |
| | | | | 0150/0707 | BLOOMINGDALE AV |
| | | | | | (T656) |
| 0 0 00000 0 00 0000+00 029607 FT | | | | 030245 FT | 1 0 00128 0 01 0199+16 |
| MFC BEGIN = C | | | | | MFC BEGIN = C |
| LENGTH(AH 3052 BK 2612) 0151/0000 | | | | 0150/0000 | LENGTH(AH 3052 BK 2677) |
| TO 0024/0460 SH | | | | | |
| (CONN) | | | | | |
| 0141/2554 | | | | | |
| MOUNT ZION RD | | | | | |
| (SR0024 SEG 0460/0000) | | | | | |
| (SR0024 SEG 0461/0000) | | | | | |
| EDGEWOOD RD | | | | | |
| (SR0024 SEG 0460/0000) | | | | | |
| (SR0024 SEG 0461/0000) | | | | | |
| 0141/2383 | | | | 0140/2480 | |
| 0141/1836 | | | | | |
| YORKSHIRE APARTMENTS | | | | | |
| (PRDR) | | | | | |
| | | | | 0140/1808 | LYNDHURST RD |
| | | | | | (T977) |
| | | | | 0140/1200 | PINEHURST RD |
| | | | | | (T675) |

EXTRACT DATE: 11/25/2024 ROADWAY MANAGEMENT SYSTEM PAGE NUMBER: 231
PRINT DATE: 11/26/2024 SLD COUNTY/SR - ANNUAL PRINT COUNTY: YORK

DIR: E TOTAL LEN: 13.541 MI. DIST: 08-4 SR: 462
LEFT MUN: SPRINGETTSBURY T RIGHT MUN: SPRINGETTSBURY T

HOME DEPOT
(PRDR)
MILLS ST
(T777)

0141/0504
1 0 00128 0 01 0172+63 026995 FT
LENGTH(AH 2612 BK 3099) 0141/0000

NORTHERN WY
(T417)

0131/1955
BMSSEN 66/0462/0130/1936 0131/1948
1 0 00128 0 01 0161+36
TR.CODORUS C
BMSBG 66/0462/0130/1936 0131/1936

YORK MARKETPLACE
(PRDR)
STRIP MALL
(PRDR)

0131/0831
LC FROM YORK MARKETPLAC 0131/0778
(CONN)

0141+87 023896 FT
1 0 00128 0 01 0141+87 023896 FT
MEMORY LN
(SR2005 SEG 0110/0664)
HAINES RD
(SR2005 SEG 0110/0664)

LENGTH(AH 3099 BK 0959) 0131/0000

ROYAL ST
(T995)

0121/0334
1 0 00128 0 01 0132+28 022937 FT

RUSSELL ST
(T998)

LENGTH(AH 0959 BK 2712) 0121/0000

KERSHAW ST
(T996)

HARLAN ST
(T994)

VERNON ST
(T992)

FINDLAY ST
(T990)

KEESEY ST

0111/1850
0111/1564

00 0000 00
== == ==

00 0000 00
== == ==

00 0000 00
== == ==

00 0000 00
== == ==

00 0000 00
== == ==

0140/0592
027568 FT
0140/0000

0130/1955
0130/1948

0130/1936

0130/0831

024516 FT

0130/0000

0120/0334
023550 FT

0120/0000

0110/2428

0110/2138

0110/1844

0110/1562

HOME DEPOT
(PRDR)
MILLS ST
(T777)

0172+39
1 0 00128 0 01 0172+39
LENGTH(AH 2677 BK 3052)

NORTHERN WY
(T417)

0130/1936
BMSSEN 66/0462/0130/1936
1 0 00128 0 01 0161+36
TR.CODORUS C
BMSBG 66/0462/0130/1936

YORK MARKETPLACE
(PRDR)
STRIP MALL
(PRDR)

0141+87
1 0 00128 0 01 0141+87
MEMORY LN
(SR2005 SEG 0110/0664)
HAINES RD
(SR2005 SEG 0110/0664)

LENGTH(AH 3052 BK 0966)

ROYAL ST
(T995)

0132+21
1 0 00128 0 01 0132+21

RUSSELL ST
(T998)

LENGTH(AH 0966 BK 2727)

KERSHAW ST
(T996)

HARLAN ST
(T994)

VERNON ST
(T992)

FINDLAY ST
(T990)

KEESEY ST

EXTRACT DATE: 11/25/2024 ROADWAY MANAGEMENT SYSTEM PAGE NUMBER: 230
PRINT DATE: 11/26/2024 SLD COUNTY/SR - ANNUAL PRINT COUNTY: YORK

DIR: E TOTAL LEN: 13.541 MI. DIST: 08-4 SR: 462
LEFT MUN: SPRINGETTSBURY T RIGHT MUN: SPRINGETTSBURY T

| | | | | | | |
|-----------------------------------|-----------|----|----|----|-----------|--------------------------|
| (T988) | 0111/1280 | == | == | == | 0110/1276 | (T988) |
| ROCKBURN ST | | | | | | ROCKBURN ST |
| (T986) | 0111/0984 | == | == | == | 0110/0986 | (T986) |
| MARSHALL ST | | | | | | MARSHALL ST |
| (T984) | 0111/0694 | == | == | | 0110/0703 | (T984) |
| MANHEIM ST | | | | | | MANHEIM ST |
| (T482) | | | | | | (T482) |
| EASTERN BL | 0111/0408 | == | == | == | 0110/0419 | EASTERN BL |
| (T988) | | | | | | (T988) |
| EASTERN BL | 0111/0266 | | == | == | 0110/0292 | EASTERN BL |
| (T988) | | | | | | (T988) |
| OXFORD ST | 0111/0115 | == | | | | |
| (T982) | | | | | | |
| | | | | | 0110/0102 | FROM 8013/0010 SH |
| 1 0 00128 0 00 0098+96 020225 FT | | | | | 020823 FT | (CONN) |
| RAMP R RD | | | | | | 1 0 00128 0 00 0098+96 |
| (SR8013 SEG 0010/1064) | | | | | | RAMP R RD |
| N HILLS RD | | | | | | (SR8013 SEG 0010/1064) |
| (SR2003 SEG 0011/0000) | | | | | | NORTH HILLS RD |
| LENGTH(AH 2712 BK 2848) 0111/0000 | | | | | 0110/0000 | (SR2003 SEG 0011/0000) |
| | | | | | 0100/2695 | LENGTH(AH 2727 BK 2814) |
| | | | | | | RAMP Q RD |
| | | | | | | (SR8013 SEG 0020/0000) |
| FROM 2003/0011 SH | | | | | | |
| (CONN) | 0101/2700 | == | | | | |
| 1-83 | | | | | | |
| OP ID 66/0083/0184/1542 | 0101/2562 | | | | 0100/2552 | OP ID 66/0083/0184/1542 |
| BMS EN 66/0462/0100/2394 | 0101/2498 | | | | 0100/2482 | BMS EN 66/0462/0100/2394 |
| 1 0 00128 0 00 0080+37 | | | | | | 1 0 00128 0 00 0080+37 |
| MILL CREEK | | | | | | MILL CREEK |
| BMSBG 66/0462/0100/2394 | 0101/2410 | | | | 0100/2394 | BMSBG 66/0462/0100/2394 |
| RAMP M RD | | | | | | |
| (SR8013 SEG 0512/0000) | 0101/2301 | | | | | |
| BELMONT ST | | | | | | BELMONT ST |
| (BORO) | | | | | | (BORO) |
| BELMONT ST | | | | | | BELMONT ST |
| (SR3027 SEG 0010/0719) | | | | | | (SR3027 SEG 0010/0719) |
| | | | | | | |
| SPRINGETTSBURY | | | | | | SPRINGETTSBURY |
| SPRING GARDEN T | 0101/2198 | == | == | == | 0100/2172 | SPRING GARDEN T |
| YALE ST | | | | | | YALE ST |
| (T334) | 0101/1745 | == | == | == | 0100/1741 | (T334) |
| OGONTZ ST | | | | | | OGONTZ ST |
| (T332) | 0101/1183 | == | == | == | 0100/1183 | (T332) |
| BEECH AL | | | | | | BEECH AL |
| (TWP) | 0101/0723 | | == | == | 0100/0718 | (TWP) |
| EAST ST | | | | | | EAST ST |
| (T330) | 0101/0393 | == | == | | 0100/0387 | (T330) |
| ELMWOOD BL | | | | | | ELMWOOD BL |
| (TWP) | 0101/0308 | | == | == | 0100/0308 | (TWP) |

DIR: E TOTAL LEN: 13.541 MI. DIST: 08-4 SR: 462
LEFT MUN: SPRING GARDEN T RIGHT MUN: SPRING GARDEN T

1 0 00128 0 00 0080+37 017377 FT
HARRISON ST
(TWP)
HARRISON ST
(SR3025 SEG 0012/0000)

MARKET ST INTER-BK
(CITY)
MFC BEGIN = B
LTH AH 002848 BK 000100 0101/0000
017377 FT

(APRA) YORK CITY HALL
MARKET ST INTER-AHD
(CITY)

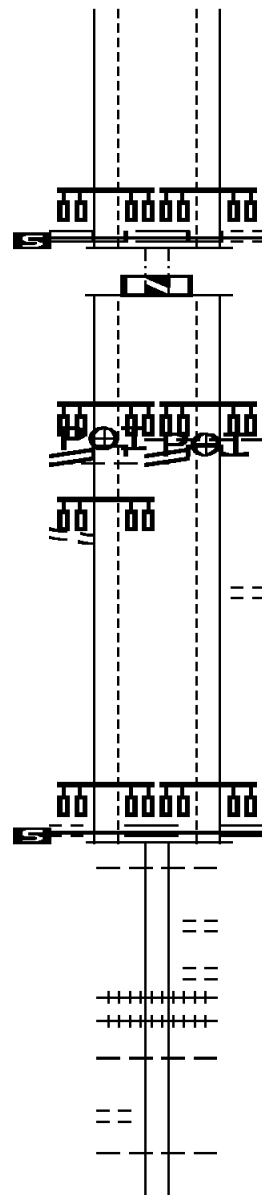
CARLISLE AV
(SR0074 SEG 0645/0000) 0071/1144
YORK CITY C 0071/1144
FROM 0074/0645 SH
(CONN) 0071/1000

1 0 00126 0 01 0711+84 016233 FT
RICHLAND AV
(CITY)
RICHLAND AV
(SR3054 SEG 0010/0000)

MFC BEGIN = B
LENGTH(AH 1144 BK 2712) 0071/0000

YORK FAIR ENTRANCE RD
(PRDR) 0060/1344

PEARL ST



018009 FT 1 0 00128 0 00 0080+37
HARRISON ST
(TWP)
HARRISON ST
(SR3025 SEG 0012/0000)

INTER-BK MARKET ST
(CITY)
MFC BEGIN = B
LTH AH 002814 BK 000100
0100/0000 018009 FT
7074/0000 LTH AH 000100 BK 001148
INTER-AHD (APRA) YORK CITY HALL
MARKET ST (CITY)

CARLISLE AV
(SR0074 SEG 0645/0000) 0070/1148
YORK CITY C

0070/0976 ROYAL ST
(CITY)

016861 FT 1 0 00126 0 01 0711+84
RICHLAND AV
(CITY)
RICHLAND AV
(SR3054 SEG 0010/0000)

MFC BEGIN = B
LENGTH(AH 1148 BK 2712) 0070/0000
YORK CITY

0060/2364 WEST YORK B
DEWEY ST
(BORO)
0060/2268 OVERBROOK AV
(BORO)
0060/1914 (AAR 535201V) #TRKS 01
0060/1718 (AAR 872475Y) #TRKS 01
0060/1643 WEST YORK
0060/1614 WEST MANCHESTER T

0060/1044 WEST MANCHESTER
WEST YORK B

EXTRACT DATE: 11/25/2024 ROADWAY MANAGEMENT SYSTEM PAGE NUMBER: 228
PRINT DATE: 11/26/2024 SLD COUNTY/SR - ANNUAL PRINT COUNTY: YORK

DIR: E TOTAL LEN: 13.541 MI. DIST: 08-4 SR: 462
LEFT MUN: WEST MANCHESTER T RIGHT MUN: WEST MANCHESTER T

(BORO)

0060/0555
013521 FT

==

014149 FT 1 0 00126 0 01 0684+75
HIGHLAND AV
(SR3046 SEG 0104/0000)

0060/0000 LENGTH(AH 2712 BK 2397)
ADAMS ST
0050/1851 (BORO)
SEWARD ST
0050/1308 (BORO)
SUMNER ST
(BORO)

011124 FT

==

0050/0803 CLINTON ST
(BORO)
0050/0241 1 0 00126 0 01 0660+68
011752 FT
0050/0000 LENGTH(AH 2397 BK 3071)
WEST YORK
0040/3024 WEST MANCHESTER T
DIAMOND ST
0040/2765 (T527)
HOKES MILL RD
(SR0182 SEG 0010/0000)

SCOTT ST
(T852)

0040/1717

==

0040/2331 OXFORD ST
(T767)

0040/1428 GOTWALT ST
(T546)
0040/0976 FORREST ST
(T505)
0040/0527 WILLIAMS ST
(T503)

EAST BERLIN RD
(SR0234 SEG 0220/2394)
HOFFMAN LN
(T602)

0040/0357
0040/0112
008053 FT

==

008681 FT 1 0 00126 0 01 0629+58
0040/0000 LENGTH(AH 3071 BK 2075)
FAYETTE ST
0030/1738 (T502)

JOHN ST
(T497)

0030/1238

==

0030/0893 (AAR 872471W)#TRKS 01
0030/0797 BMS EN 66/0462/0030/0759
1 0 00126 0 01 0616+42
TR. CODORUS
0030/0759 BMS BG 66/0462/0030/0759
DUVALL AV

EXTRACT DATE: 11/25/2024 ROADWAY MANAGEMENT SYSTEM PAGE NUMBER: 227
PRINT DATE: 11/26/2024 SLD COUNTY/SR - ANNUAL PRINT COUNTY: YORK

DIR: E TOTAL LEN: 13.541 MI. DIST: 08-4 SR: 462
LEFT MUN: WEST MANCHESTER T RIGHT MUN: WEST MANCHESTER T

005978 FT == 0030/0432 (TWP)
006606 FT 1 0 00126 0 01 0608+83
HULL DR
(T508)
== 5 0030/0000 LENGTH(AH 2075 BK 3105)
DILL RD
== 0020/2568 (T510)

002873 FT 003501 FT 1 0 00126 0 01 0577+82
MFC BEGIN = C
5 0020/0000 LENGTH(AH 3105 BK 3501)

(APRA) W YORK INDUSTRIA (APRA) W YORK INDUSTRIA
ZARFOSS DR ZARFOSS DR
(T842) (T842)

0013/2206 0012/2842

RAMP C RD 0012/1254 BMS EN 66/0030/0200/3006
(SR8002 SEG 0500/0000) 0013/1120

1 0 00126 0 01 0555+35
U.S. 30 EB (FROM RAMP A)
BMSBG 66/0030/0201/2969 0012/1100
RAMP B RD
0012/0727 (SR8002 SEG 0252/2027)

RAMP C RD
(SR8002 SEG 0500/0000) 0013/0701
BMS EN 66/0030/0201/2969 0013/0623
1 0 00126 0 01 0555+35
US 30 EB (FROM RAMP A)
BMSBG 66/0030/0201/2969 0013/0467
1 0 00126 0 01 0555+35 000000 FT
LINCOLN HW
(SR0030 SEG 0205/0000)
NC MARKET ST
LINCOLN HW INTER-BK
(SR0030 SEG 0205/0000)
MFC BEGIN = B
LENGTH(AH 2873 BK 0000) 0013/0000

000000 FT 1 0 00126 0 01 0555+35
LINCOLN HW
(SR0030 SEG 0204/0000)
NC MARKET ST
INTER-BK LINCOLN HW
(SR0030 SEG 0204/0000)
MFC BEGIN = B
5 0012/0000 LENGTH(AH 3501 BK 0000)

EXTRACT DATE: 11/25/2024 ROADWAY MANAGEMENT SYSTEM PAGE NUMBER: 226
PRINT DATE: 11/26/2024 SLD COUNTY/SR - ANNUAL PRINT COUNTY: YORK

DIR: B TOTAL LEN: 24.438 MI. DIST: 08-4 SR: 425
LEFT MUN: LOWER WINDSOR T RIGHT MUN: LOWER WINDSOR T

129034 FT

129034 FT
INTER-AHD

ABELS RD
(SR0124 SEG 0280/2032)
CRALEY RD
(SR0624 SEG 0150/0000)

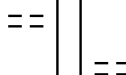
0480/2228



1 0 00332 0 01 0735+62 126806 FT
RICHMOND RD
(T735) 0480/0000

126806 FT

0480/0000 LENGTH(AH 2228 BK 3563)
BOYD RD
(T742)



123243 FT


123243 FT

1 0 00332 0 01 0769+79
PLEASANT HILL RD
(T744)
0470/0000 LENGTH(AH 3563 BK 2314)
FISH AND GAME RD
(T744)
LC FOR FISH AND GAME RD
(CONN)

0470/0000

0460/1682

0460/1593



EXTRACT DATE: 11/25/2024 ROADWAY MANAGEMENT SYSTEM PAGE NUMBER: 225
PRINT DATE: 11/26/2024 SLD COUNTY/SR - ANNUAL PRINT COUNTY: YORK

DIR: B TOTAL LEN: 24.438 MI. DIST: 08-4 SR: 425
LEFT MUN: LOWER WINDSOR T RIGHT MUN: LOWER WINDSOR T

| | | | | |
|----------------------------------------------------------|--|-----|-----------|----------------------------------------------------|
| | | RBR | 0460/0408 | BMS EN 66/0425/0460/0314 1 0 00332 0 01 0791+28 |
| | | RBR | 0460/0314 | P3 FISHING CREEK |
| 120929 FT | | | 120929 FT | BMSBG 66/0425/0460/0314 1 0 00332 0 01 0793+15 |
| | | | | CHAPEL CHURCH RD (T618) |
| | | | | LOWER WINDSOR CHANCEFORD T |
| | | | 0460/0000 | LENGTH(AH 2314 BK 2481) |
| | | | | |
| | | | | TR.FISH.CK |
| | | | 0450/0277 | STRUCTURE LENGTH 10 FT |
| 118448 FT | | | 118448 FT | BMSID 66/0425/0450/0249 1 0 00332 0 01 0817+96 |
| | | | 0450/0000 | LENGTH(AH 2481 BK 2421) |
| | | | | |
| | | | 0440/0892 | OLD STATE RD (T786) |
| | | | 116027 FT | E SHOFF RD (T743) |
| 1 0 00332 0 01 0842+17 116027 FT W SHOFF RD (T735) | | | 0440/0000 | LENGTH(AH 2421 BK 1824) |
| | | | | |
| | | | 114203 FT | 1 0 00332 0 00 0860+41 ARNOLD RD (T738) |
| | | | 0434/0000 | LENGTH(AH 1824 BK 2291) |

EXTRACT DATE: 11/25/2024 ROADWAY MANAGEMENT SYSTEM PAGE NUMBER: 224
PRINT DATE: 11/26/2024 SLD COUNTY/SR - ANNUAL PRINT COUNTY: YORK

DIR: B TOTAL LEN: 24.438 MI.
LEFT MUN: CHANCEFORD T

DIST: 08-4 SR: 425
RIGHT MUN: CHANCEFORD T

111912 FT

111912 FT 1 0 00332 0 01 0882+46
CHAPEL CHURCH RD

(T784)

5 0430/0000 LENGTH(AH 2291 BK 1304)

1 0 00332 0 01 0896+75 110608 FT

BURKHOLDER RD

(SR2014 SEG 0110/2810)

NEW BRIDGEVILLE RD

(SR2037 SEG 0060/3244) 0420/0000

110608 FT

NC NEW BRIDGEVILLE RD

5 0420/0000 LENGTH(AH 1304 BK 3616)

ALLEY

0410/3320 (TWP)

1 0 00332 0 01 0933+53 106992 FT

HAKE RD

(T682)

0410/0000

106992 FT

5 0410/0000 LENGTH(AH 3616 BK 3296)

DOUGLAS RD

0400/3274 (T666)

1 0 00332 0 01 0966+06 103696 FT

GIPE RD

(T613)

0400/0000

103696 FT

5 0400/0000 LENGTH(AH 3296 BK 1928)

OLD BRIDGEVILLE RD

0390/1451 (T623)

101768 FT

101768 FT 1 0 00332 0 01 0985+55

5 0390/0000 LENGTH(AH 1928 BK 2461)

EXTRACT DATE: 11/25/2024 ROADWAY MANAGEMENT SYSTEM PAGE NUMBER: 223
PRINT DATE: 11/26/2024 SLD COUNTY/SR - ANNUAL PRINT COUNTY: YORK

DIR: B TOTAL LEN: 24.438 MI. DIST: 08-4 SR: 425
LEFT MUN: CHANCEFORD T RIGHT MUN: CHANCEFORD T

1 0 00332 0 01 1009+93 099307 FT
ENFIELD RD
(T680) 0380/0000

==

==

097245 FT

1 0 00332 0 01 1053+82 094925 FT
PICKEL RD
(T674) 0360/0000

==

==

1 0 00332 0 01 1072+42 093024 FT
LUCKY RD
(SR2018 SEG 0090/1577) 0350/0000

==

090574 FT

099307 FT

5 0380/0000 LENGTH(AH 2461 BK 2062)
SCOUT CAMP RD
(T680) 0370/1665

097245 FT 1 0 00332 0 01 1030+24
5 0370/0000 LENGTH(AH 2062 BK 2320)

094925 FT

5 0360/0000 LENGTH(AH 2320 BK 1901)
KOHLER RD
(T674) 0350/1758

093024 FT

5 0350/0000 LENGTH(AH 1901 BK 2450)

090574 FT 1 0 00332 0 01 1097+22
BOYD RD
(T681)

5 0340/0000 LENGTH(AH 2450 BK 2789)

EXTRACT DATE: 11/25/2024 ROADWAY MANAGEMENT SYSTEM PAGE NUMBER: 222
PRINT DATE: 11/26/2024 SLD COUNTY/SR - ANNUAL PRINT COUNTY: YORK

DIR: B TOTAL LEN: 24.438 MI. DIST: 08-4 SR: 425
LEFT MUN: CHANCEFORD T RIGHT MUN: CHANCEFORD T

| | | | | |
|------------------------|-----------|----|-----------|-------------------------------------|
| | 087785 FT | | 087785 FT | 1 0 00332 0 01 1124+87 |
| GUM TREE RD | | | | LOCKPORT RD |
| (SR2020 SEG 0100/2972) | 0330/0000 | == | == | (T740) |
| | | | S | 0330/0000 LENGTH(AH 2789 BK 3780) |
| GORAM RD | | | | |
| (SR2041 SEG 0090/2890) | 0320/2208 | == | | |
| | 084005 FT | | 084005 FT | 1 0 00332 0 01 1162+62 |
| | | | | SHENKS FERRY RD |
| | | | | (SR2022 SEG 0010/0000) |
| | | | S | 0320/0000 LENGTH(AH 3780 BK 3075) |
| | 080930 FT | | 080930 FT | 1 0 00332 0 01 1193+52 |
| | | | | MIDDLE RIVER RD |
| | | | | (T675) |
| | | | == | S 0310/0000 LENGTH(AH 3075 BK 3457) |
| | | | == | |
| KLINE RD | | | | LOWER RIVER RD |
| (T616) | 0300/2655 | == | | (T619) |
| | 077473 FT | - | 077473 FT | 1 0 00332 0 01 1228+09 |
| | | | | CHANCEFORD |

DIR: B TOTAL LEN: 24.438 MI.
LEFT MUN: CHANCEFORD T

DIST: 08-4 SR: 425
RIGHT MUN: CHANCEFORD T

| Location | Distance (FT) | Distance (M) | Length (AH) | BK | Other |
|------------------------------|---------------|--------------|-------------|------|---------|
| OTTER CREEK REC. AREA (PARK) | 073821 | 0290 | 3652 | 2567 | 1264+64 |
| SAWMILL RD (T616) | 0270 | 1992 | 2484 | 2036 | 0159+48 |

EXTRACT DATE: 11/25/2024 ROADWAY MANAGEMENT SYSTEM PAGE NUMBER: 220
PRINT DATE: 11/26/2024 SLD COUNTY/SR - ANNUAL PRINT COUNTY: YORK

DIR: B TOTAL LEN: 24.438 MI. DIST: 08-4 SR: 425
LEFT MUN: LOWER CHANCEFORD T RIGHT MUN: LOWER CHANCEFORD T

BARE RD
(T603)

063999 FT

063999 FT 2 0 66060 0 00 0139+12
S 0250/0000 LENGTH(AH 2036 BK 2317)

061682 FT

061682 FT 2 0 66060 0 00 0116+63
INDIAN STEPS RD
(T616)
S 0240/0000 LENGTH(AH 2317 BK 1462)

0230/0434
060220 FT

060220 FT 2 0 66060 0 00 0101+78
UNKNOWN DR
(PRDR)
S 0230/0000 LENGTH(AH 1462 BK 3630)

0220/2710 NEW CUT RD
(T652)

056590 FT

056590 FT 2 0 66060 0 00 0065+48
POSEY RD
(T645)
S 0220/0000 LENGTH(AH 3630 BK 3710)

EXTRACT DATE: 11/25/2024 ROADWAY MANAGEMENT SYSTEM PAGE NUMBER: 219
PRINT DATE: 11/26/2024 SLD COUNTY/SR - ANNUAL PRINT COUNTY: YORK

DIR: B TOTAL LEN: 24.438 MI. DIST: 08-4 SR: 425
LEFT MUN: LOWER CHANCEFORD T RIGHT MUN: LOWER CHANCEFORD T

| | | | |
|-------------------------------------------|----|------------------------------------|--------------------------------------------------------------|
| 052880 FT | == | 052880 FT | 2 0 66060 0 00 0028+58 KILGORE RD (T649) |
| | | S 0210/0000 | LENGTH(AH 3710 BK 2892) |
| 049988 FT | | 049988 FT | 2 0 66060 0 00 0000+00 DELTA RD (SR0074 SEG 0190/1747) |
| | | NC FURNACE RD INTER-BK DELTA RD | (SR0074 SEG 0190/1747) |
| 049988 FT | | S 0200/0000 | MFC BEGIN = D LTH AH 002892 BK 000100 |
| PEACH BOTTOM RD (SR0074 SEG 0200/0000) | | 049988 FT | 049988 FT |
| | | 7194/0000 | LTH AH 000100 BK 003055 |
| | | INTER-AHD | PEACH BOTTOM RD |
| | | 0190/3055 | (SR0074 SEG 0200/0000) |
| FIRE COMPANY RD (T640) | | 0190/1780 | |
| 046933 FT | | 0190/0019 | BMS EN 66/0425/0190/0000 |
| | | 046933 FT | 1 0 00675 0 00 0181+82 ORSON RUN |
| | | S 0190/0000 | BMSBG 66/0425/0190/0000 LENGTH(AH 3055 BK 2849) |
| 1 0 00675 0 00 0154+47 044084 FT | | 044084 FT | |
| FROSTY HILL RD | | | MFC BEGIN = E |

EXTRACT DATE: 11/25/2024 ROADWAY MANAGEMENT SYSTEM PAGE NUMBER: 218
PRINT DATE: 11/26/2024 SLD COUNTY/SR - ANNUAL PRINT COUNTY: YORK

DIR: B TOTAL LEN: 24.438 MI.
LEFT MUN: LOWER CHANCEFORD T

DIST: 08-4 SR: 425
RIGHT MUN: LOWER CHANCEFORD T

(SR2040 SEG 0060/3487) 0180/0000

5 0180/0000 LENGTH(AH 2849 BK 2866)

041218 FT

5 041218 FT 1 0 00675 0 00 0125+19
5 0170/0000 LENGTH(AH 2866 BK 2183)

KENNEDY RD
(T626)

0160/1128

==

039035 FT

039035 FT 1 0 00675 0 00 0103+36
CHURCH RD
(T647)
5 0160/0000 LENGTH(AH 2183 BK 3000)

==

==

0150/1289 BRIDGETON RD
(SR2032 SEG 0080/1606)

036035 FT

5 036035 FT 1 0 00675 0 00 0073+36
5 0150/0000 LENGTH(AH 3000 BK 2362)

033673 FT










5 033673 FT 1 0 00675 0 00 0049+74
5 0140/0000 LENGTH(AH 2362 BK 2485)

031188 FT

5 031188 FT 1 0 00675 0 00 0025+11
5 0130/0000 LENGTH(AH 2485 BK 2532)

EXTRACT DATE: 11/25/2024 ROADWAY MANAGEMENT SYSTEM PAGE NUMBER: 217
PRINT DATE: 11/26/2024 SLD COUNTY/SR - ANNUAL PRINT COUNTY: YORK

DIR: B TOTAL LEN: 24.438 MI. DIST: 08-4 SR: 425
LEFT MUN: LOWER CHANCEFORD T RIGHT MUN: LOWER CHANCEFORD T

| | | | | |
|-----------------------------------|-----------|--------------------------------------------------------------------------------------|-------------|--------------------------|
| | | == | 0120/1486 | NORRIS RD (T619) |
| | 028656 FT |  | 0120/0097 | BMS EN 66/0425/0120/0000 |
| | | | 028656 FT | 2 0 66063 0 01 0286+55 |
| | |  | | MUDDY CREEK |
| OWAD RD (SR2034 SEG 0020/3528) | 0110/3338 |  | 5 0120/0000 | BMSBG 66/0425/0120/0000 |
| | | == | | LENGTH(AH 2532 BK 3378) |
| RIDGE RD (T619) | 0110/2664 |  | 0110/3338 | LOWER CHANCEFORD |
| | | | | FAWN T |
| | |  | 0110/2316 | BMS EN 66/0425/0110/2282 |
| | | | | 2 0 66063 0 01 0275+35 |
| | |  | 0110/2264 | BALD EAGLE |
| | | | | BMSBG 66/0425/0110/2282 |
| | 025278 FT | | 025278 FT | 2 0 66063 0 01 0252+83 |
| | |  | | WOODBINE RD |
| | | | | (SR2051 SEG 0050/3246) |
| | |  | 5 0110/0000 | MFC BEGIN = D |
| | | | | LENGTH(AH 3378 BK 3117) |
| | |  | 0100/2729 | TRIB TO BALD EAGLE CREE |
| | | | | STRUCTURE LENGTH 15 FT |
| | | | | BMSID 66/0425/0100/2757 |
| | 022161 FT | | 022161 FT | 2 0 66063 0 00 0224+53 |
| | | | 5 0100/0000 | LENGTH(AH 3117 BK 1522) |
| | 020639 FT | | 020639 FT | 2 0 66063 0 00 0209+31 |
| | | | | NACE RD |

EXTRACT DATE: 11/25/2024 ROADWAY MANAGEMENT SYSTEM PAGE NUMBER: 216
PRINT DATE: 11/26/2024 SLD COUNTY/SR - ANNUAL PRINT COUNTY: YORK

DIR: B TOTAL LEN: 24.438 MI. DIST: 08-4 SR: 425
LEFT MUN: FAWN T RIGHT MUN: FAWN T

DEER RD
(SR2030 SEG 0040/2627) 0080/1341

017696 FT

015171 FT

GARVINE MILL RD
(T591)

0060/0510
012684 FT

010196 FT

== 0090/0000 (T611)
LENGTH(AH 1522 BK 2943)

017696 FT 2 0 66063 0 00 0179+88
0080/0000 LENGTH(AH 2943 BK 2525)

015171 FT 2 0 66063 0 00 0154+63
0070/0000 LENGTH(AH 2525 BK 2487)

== 0060/1412 RICHARDSON RD
(T617)

012684 FT 2 0 66063 0 00 0130+21
MOUNT OLIVET CHURCH RD
(SR2053 SEG 0050/2170)
0060/0000 LENGTH(AH 2487 BK 2488)

0050/0019 BMS EN 66/0425/0050/0000
010196 FT 2 0 66063 0 00 0105+22
TR. BALDEAGLE
BMSBG 66/0425/0050/0000
0050/0000 LENGTH(AH 2488 BK 1096)
0040/0546 BMS EN 66/0425/0040/0536
2 0 66063 0 00 0099+76
TR. BALD EAGL
0040/0536 BMSBG 66/0425/0040/0536

EXTRACT DATE: 11/25/2024 ROADWAY MANAGEMENT SYSTEM PAGE NUMBER: 215
PRINT DATE: 11/26/2024 SLD COUNTY/SR - ANNUAL PRINT COUNTY: YORK

DIR: B TOTAL LEN: 24.438 MI. DIST: 08-4 SR: 425
LEFT MUN: FAWN T RIGHT MUN: FAWN T

009100 FT

009100 FT 2 0 66063 0 00 0091+22

TORBERT RD

(T589)

MILL ST

(T589)

0040/0000 LENGTH(AH 1096 BK 2781)

2 0 66063 0 00 0063+19 006319 FT
DAY RD
(T587) 0030/0000

006319 FT

0030/0000 LENGTH(AH 2781 BK 3102)

FAWN GROVE RD
(SR2057 SEG 0010/0000)
THOMPSON RD
(T583)

0020/0425
003217 FT

NC WOODBINE RD
0020/0425 MFC BEGIN = E
003217 FT 2 0 66063 0 00 0032+17

FAWN GROVE B
0020/0000 LENGTH(AH 3102 BK 3217)

000000 FT

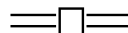
0010/0962 MILL ST
(T593)
000000 FT 2 0 66063 0 00 0000+00
NC MARKET ST

MAIN ST
(SR0851 SEG 0550/0000)
INTER-BK MARKET ST
(BORO)

MFC BEGIN = D
0010/0000 LENGTH(AH 3217 BK 0000)

EXTRACT DATE: 11/25/2024 ROADWAY MANAGEMENT SYSTEM PAGE NUMBER: 214
PRINT DATE: 11/26/2024 SLD COUNTY/SR - ANNUAL PRINT COUNTY: YORK
DIR: B TOTAL LEN: 5.164 MI. DIST: 08-4 SR: 392
LEFT MUN: NEWBERRY T RIGHT MUN: NEWBERRY T

027265 FT



027265 FT VALLEY RD
0120/1831 (SR0262 SEG 0160/0000)

EXTRACT DATE: 11/25/2024 ROADWAY MANAGEMENT SYSTEM PAGE NUMBER: 213
PRINT DATE: 11/26/2024 SLD COUNTY/SR - ANNUAL PRINT COUNTY: YORK

DIR: B TOTAL LEN: 5.164 MI. DIST: 08-4 SR: 392
LEFT MUN: NEWBERRY T RIGHT MUN: NEWBERRY T

| | | | |
|-----------|--|-----------|-------------------------|
| 025434 FT | | 025434 FT | 2 0 66114 0 00 0142+25 |
| | | 0120/0000 | LENGTH(AH 1831 BK 2298) |
| | | | (APRA) LEON E. WINTERMY |
| | | 0110/1612 | LEON E. WINTERMYER INC |
| | | | (PRDR) |
| 023136 FT | | 023136 FT | 2 0 66114 0 00 0120+07 |
| | | 0110/0000 | LENGTH(AH 2298 BK 2518) |
| | | 0100/1077 | WHITE BIRCH LN |
| | | | (TWP) |
| 020618 FT | | 020618 FT | 2 0 66114 0 00 0094+89 |
| | | 0100/0000 | LENGTH(AH 2518 BK 0508) |
| | | 0090/0070 | BMSBN 66/0392/0090/0051 |
| | | | 2 0 66114 0 00 0090+40 |
| | | | BIG SPRING R |
| 020110 FT | | 0090/0051 | BMSBG 66/0392/0090/0051 |
| | | 020110 FT | 2 0 66114 0 00 0089+81 |
| | | | VALLEY GREEN RD |
| 0090/0000 | | | (T949) |
| | | 0090/0000 | LENGTH(AH 0508 BK 2060) |
| | | | SHAMROCK LN |
| | | 0084/1539 | (T901) |
| 018050 FT | | 018050 FT | 2 0 66114 0 00 0069+21 |
| | | 0084/0000 | LENGTH(AH 2060 BK 2060) |
| | | 0080/1262 | BMSBN 66/0392/0080/1246 |
| | | | 2 0 66114 0 00 0061+12 |
| | | | BR. FISH. CRK. |
| | | 0080/1246 | BMSBG 66/0392/0080/1246 |

EXTRACT DATE: 11/25/2024 ROADWAY MANAGEMENT SYSTEM PAGE NUMBER: 212
PRINT DATE: 11/26/2024 SLD COUNTY/SR - ANNUAL PRINT COUNTY: YORK

DIR: B TOTAL LEN: 5.164 MI. DIST: 08-4 SR: 392
LEFT MUN: NEWBERRY T RIGHT MUN: NEWBERRY T

| | | | |
|----------------------------------|----|-----------|--------------------------|
| 015990 FT | | 015990 FT | 2 0 66114 0 00 0048+61 |
| | | | KILLINGER RD |
| | == | 0080/0000 | (T876) |
| | | | LENGTH(AH 2060 BK 2902) |
| | == | 0070/2249 | RED MILL RD |
| | == | | (T975) |
| FIELDING WY | | | |
| (TWP) | | | |
| 0070/1211 | == | | |
| | | 0070/0335 | VISTA CR |
| | | 013088 FT | (T831) |
| 2 0 66114 0 00 0019+59 013088 FT | | | VISTA CR |
| WEST RD | | | (T831) |
| (T889) | | 0070/0000 | LENGTH(AH 2902 BK 1959) |
| 0070/0000 | == | | FISHING CREEK RD |
| | == | 0060/1618 | (T830) |
| | | 0060/1457 | BMSSEN 66/0392/0060/1434 |
| | | | 2 0 66114 0 00 0014+34 |
| | | | BR. FISH. CRK. |
| | | 0060/1434 | BMSBG 66/0392/0060/1434 |
| | | | CONLEY LN |
| | == | 0060/1220 | (T912) |
| | | | |
| 2 0 66114 0 00 0000+00 011129 FT | | 011129 FT | |
| OLD TRAIL RD | | | |
| (T686) | | | |
| ROBINHOOD DR | | | |
| (T922) | | | |
| 0060/0000 | == | | NC YOCUMTOWN RD |
| | | 0060/0000 | LENGTH(AH 1959 BK 1051) |
| | | 0050/0430 | BMSSEN 66/0392/0050/0421 |
| | | | 2 0 66030 0 00 0208+47 |
| | | | TRIB TO FISHING CREEK |
| | | 0050/0421 | BMSBG 66/0392/0050/0421 |
| | | 0050/0057 | BMSSEN 66/0392/0050/0000 |
| 010078 FT | | 010078 FT | 2 0 66030 0 00 0204+27 |
| | | | FISHING CREEK |
| | | | BMSBG 66/0392/0050/0000 |
| | | 0050/0000 | LENGTH(AH 1051 BK 1870) |
| | | | |
| PARK AND RIDE | | | NEWBERRY PY |
| (GOVT) | | | (TWP) |
| 0040/0913 | == | 0040/0913 | |
| | | | RAMP RD |
| | | | (SR8025 SEG 0750/0000) |

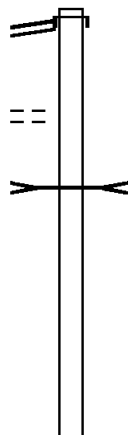
DIST: 08-4 SR: 392
RIGHT MUN: NEWBERRY T

EXTRACT DATE: 11/25/2024 ROADWAY MANAGEMENT SYSTEM PAGE NUMBER: 210
 PRINT DATE: 11/26/2024 SLD COUNTY/SR - ANNUAL PRINT COUNTY: YORK
 DIR: B TOTAL LEN: 11.786 MI. DIST: 08-4 SR: 382
 LEFT MUN: FAIRVIEW T RIGHT MUN: FAIRVIEW T

CEDARS RD 062231 FT
 (SR0114 SEG 0030/0000) 0250/1338

KING ST
 (T952) 0250/0418

060893 FT



062231 FT
 INTER-AHD CEDARS RD
 0250/1338 (SR0114 SEG 0030/0000)

T.Y. BREECHES
 STRUCTURE LENGTH 8 FT
 BMSID 66/0382/0250/0227
 0250/0227 1 0 00250 0 03 1169+40
 060893 FT
 5 0250/0000 LENGTH(AH 1338 BK 2800)

EXTRACT DATE: 11/25/2024 ROADWAY MANAGEMENT SYSTEM PAGE NUMBER: 209
PRINT DATE: 11/26/2024 SLD COUNTY/SR - ANNUAL PRINT COUNTY: YORK

DIR: B TOTAL LEN: 11.786 MI. DIST: 08-4 SR: 382
LEFT MUN: FAIRVIEW T RIGHT MUN: FAIRVIEW T

| | | |
|-------------------------------------|------------------------|-------------------------------------|
| 058093 FT | | 058093 FT 1 0 00250 0 03 1141+23 |
| | | 5 0240/0000 LENGTH(AH 2800 BK 1680) |
| NAUVOD RD (SR4029 SEG 0010/0000) | 0230/0206 056413 FT | |
| | | 056413 FT 1 0 00250 0 03 1124+43 |
| | | SCHOOL HOUSE LN (T927) |
| | | 5 0230/0000 LENGTH(AH 1680 BK 2656) |
| SCHOOL HOUSE LN (T927) | 0220/2565 | |
| | | 0220/1858 OLD QUAKER RD (TB75) |
| LEXINGTON PL (TWP) | 0220/0689 053757 FT | |
| | | 053757 FT 1 0 00250 0 03 1097+87 |
| | | 5 0220/0000 LENGTH(AH 2656 BK 2272) |
| BRENNEMAN DR (T917) | 0210/1531 | |
| | | 051485 FT 1 0 00250 0 03 1075+43 |
| | | 5 0210/0000 LENGTH(AH 2272 BK 2136) |
| | | |
| | | 049349 FT 1 0 00250 0 03 1054+07 |
| | | 5 0200/0000 LENGTH(AH 2136 BK 2247) |
| | | 0190/1724 BMSSEN 66/0382/0190/1686 |
| | | 1 0 00250 0 03 1048+38 |
| | | BENNETT RUN |
| | | 0190/1686 BMSBG 66/0382/0190/1686 |
| | | |
| | | 0190/0041 BMSSEN 66/0382/0190/0000 |
| | | 047102 FT 1 0 00250 0 03 1031+60 |

EXTRACT DATE: 11/25/2024 ROADWAY MANAGEMENT SYSTEM PAGE NUMBER: 208
PRINT DATE: 11/26/2024 SLD COUNTY/SR - ANNUAL PRINT COUNTY: YORK

DIR: B TOTAL LEN: 11.786 MI. DIST: 08-4 SR: 382
LEFT MUN: FAIRVIEW T RIGHT MUN: FAIRVIEW T

TO 4022/0170 SH
(CONN)
SIDDONSBURG RD 0180/1615
(SR4022 SEG 0170/1366) 0180/1467
OLD ROSSVILLE RD 0180/0977
(T915)

044479 FT

PLEASANT DR
(T933) 0160/2761

1 0 00250 0 03 0945+90 038543 FT
LOOP RD
(PRDR) 0160/0000

BENNETT RUN
BMSBG 66/0382/0190/0000
5 0190/0000 LENGTH(AH 2247 BK 2623)

0180/1467 FRONT ST
(T915)

0180/0613 FAIRVIEW
LEWISBERRY B

044479 FT 1 0 00250 0 03 1003+24
MARKET ST
(SR0177 SEG 0130/2682)

LEWISBERRY
NEWBERRY T
5 0180/0000 LENGTH(AH 2623 BK 2458)

0170/0030 BMSBN 66/0382/0170/0000
042021 FT 1 0 00250 0 03 0980+76

TRIBUTARY BENNETT RUN
BMSBG 66/0382/0170/0000
5 0170/0000 LENGTH(AH 2458 BK 3478)

(APRA) WHITESEL'S
FRONT ST
0160/2761 (T817)

038543 FT

5 0160/0000 LENGTH(AH 3478 BK 3484)

EXTRACT DATE: 11/25/2024 ROADWAY MANAGEMENT SYSTEM PAGE NUMBER: 207
PRINT DATE: 11/26/2024 SLD COUNTY/SR - ANNUAL PRINT COUNTY: YORK

DIR: B TOTAL LEN: 11.786 MI. DIST: 08-4 SR: 382
LEFT MUN: NEWBERRY T RIGHT MUN: NEWBERRY T

LOOP RD
(PRDR)

0150/2074 ==

035059 FT

GARRISTON RD
(T904)

0140/1842 ==

032578 FT

YORK RD
(SR4009 SEG 0200/3554) 0140/0000 ==

029098 FT

0150/0474
035059 FT

TRIBUTARY BENNETT RUN
STRUCTURE LENGTH 22 FT
BMSID 66/0382/0150/0474
1 0 00250 0 03 0911+06
TR. BENNETT R
STRUCTURE LENGTH 10 FT
BMSID 66/0382/0150/0000
LENGTH(AH 3484 BK 2481)

032578 FT 1 0 00250 0 03 0886+25
OLD QUAKER RD
(T917)
0140/0000 LENGTH(AH 2481 BK 3480)

029098 FT 1 0 00250 0 03 0851+48
SANGER LN
(T919)
MFC BEGIN = C
0130/0000 LENGTH(AH 3480 BK 3998)
0120/3100 OLD QUAKER RD
(T917)

NC LEWISBERRY RD
OLD TRAIL RD

EXTRACT DATE: 11/25/2024 ROADWAY MANAGEMENT SYSTEM PAGE NUMBER: 206
PRINT DATE: 11/26/2024 SLD COUNTY/SR - ANNUAL PRINT COUNTY: YORK

DIR: B TOTAL LEN: 11.786 MI. DIST: 08-4 SR: 382
LEFT MUN: NEWBERRY T RIGHT MUN: NEWBERRY T

ROXBERRY RD
(T920)

0120/1440

SIPE RD
(T953)
TO 8023/0250 SH
(CONN)

0120/0648

0120/0504

025100 FT

FROM 8023/0010 SH
(CONN)

0110/1171

STEVENS RD
(T904)

0110/0320
023557 FT

OLD TRAIL RD
(T686)

0110/0000

021975 FT

GRAND VIEW DR

0120/1681 (T686)

0120/1371 LC TO OLD TRAIL RD
(CONN)

0120/0648 (APRA) MONARCH PRODUCTS

RAMP A RD
(SR8023 SEG 0250/0000)
RAMP B RD
(SR8023 SEG 0500/0354)

0120/0267
025100 FT

1 0 00250 0 03 0811+50
I-83

5 0120/0000

OP ID 66/0083/0320/0000
MFC BEGIN = D
LENGTH(AH 3998 BK 1543)
RAMP D RD
(SR8023 SEG 0750/0000)

0110/1406

RAMP C RD
(SR8023 SEG 0010/0473)
PINES RD
(SR1009 SEG 0010/0000)

0110/1278

0110/0970 HIGH ST
(T993)

0110/0343 PADDLETOWN RD
(T837)

023557 FT 1 0 00250 0 03 0795+89

5 0110/0000 NC OLD TRAIL RD
LENGTH(AH 1543 BK 1582)

021975 FT 1 0 00250 0 02 0780+07
PADDLETOWN RD

5 0100/0000 (T904)
LENGTH(AH 1582 BK 2642)

VALLEY GREEN RD

EXTRACT DATE: 11/25/2024 ROADWAY MANAGEMENT SYSTEM PAGE NUMBER: 205
PRINT DATE: 11/26/2024 SLD COUNTY/SR - ANNUAL PRINT COUNTY: YORK

DIR: B TOTAL LEN: 11.786 MI. DIST: 08-4 SR: 382
LEFT MUN: NEWBERRY T RIGHT MUN: NEWBERRY T

| | | | | |
|-----------------------------------------------------------------|------------------------|-----|----|-------------------------------------------------------------------------------|
| (T949) | 0090/1934 | == | == | 0090/1934 (T949) |
| | 019333 FT | | | 019333 FT 1 0 00250 0 02 0753+65 WHISLER RD (SR1011 SEG 0010/0000) |
| MIDWAY RD (T939) | 0080/3015 | == | == | 5 0090/0000 LENGTH(AH 2642 BK 3412) |
| | | | | 0080/2708 MIDWAY RD (T838) |
| LONG LN (T958) | 0080/0358 015921 FT | == | | 015921 FT 1 0 00250 0 02 0719+67 5 0080/0000 LENGTH(AH 3412 BK 3564) |
| MAPLE ST (TWP) | 0070/1671 | POI | | 0070/1671 (APRA) NORTHWOOD MANOR |
| 1 0 00250 0 02 0683+80 012357 FT PLEASANT GROVE RD (T994) | 0070/0000 | == | == | 0070/0571 RIVER RD 012357 FT (T833) |
| | | | | 5 0070/0000 LENGTH(AH 3564 BK 2890) |
| | 009467 FT | | | 009467 FT 1 0 00250 0 02 0654+90 REESERS HILL RD (SR0297 SEG 0120/0000) |
| | | | | 5 0060/0000 LENGTH(AH 2890 BK 2625) |

EXTRACT DATE: 11/25/2024 ROADWAY MANAGEMENT SYSTEM PAGE NUMBER: 204
PRINT DATE: 11/26/2024 SLD COUNTY/SR - ANNUAL PRINT COUNTY: YORK

DIR: B TOTAL LEN: 11.786 MI. DIST: 08-4 SR: 382
LEFT MUN: NEWBERRY T RIGHT MUN: NEWBERRY T

PLEASANT GROVE RD
(T994) 0050/1395

1 0 00250 0 02 0628+65 006842 FT
CLY RD
(SR1013 SEG 0060/1392) 0050/0000

003869 FT

002670 FT

1 0 00250 0 02 0571+28 001132 FT
CASSEL RD
(SR1017 SEG 0040/2801) 0020/0000
ZEIGLER ST
(BORO) 0010/0570
000000 FT

PENNSYLVANIA AV
(SR0181 SEG 0250/0867) 0010/0000

0050/1395 PLEASANT GROVE RD
(T994)

0050/0420 PLEASANT GROVE RD
006842 FT (T994)

5 0050/0000 LENGTH(AH 2625 BK 2973)
CLY RD
0040/2896 (SR0262 SEG 0260/2953)

003869 FT 1 0 00250 0 02 0598+92
5 0040/0000 LENGTH(AH 2973 BK 1199)
(APRA) PPL ACCESS RD
PPL ACCESS RD
0030/0865 (PRDR)

002670 FT 1 0 00250 0 02 0586+93
NC YORK HAVEN RD
5 0030/0000 LENGTH(AH 1199 BK 1538)
NEWBERRY
0020/1524 YORK HAVEN B
WILSON ST
0020/0990 (BORO)

001132 FT
5 0020/0000 LENGTH(AH 1538 BK 1132)
CHERRY ST
(BORO)

0010/0570 1 0 00250 0 02 0560+80
000000 FT RIVER DR
(SR1015 SEG 0010/0000)
NC LANDVALE ST
INTER-BK LANDVALE ST
(SR1019 SEG 0090/1145)
MFC BEGIN = C
5 0010/0000 LENGTH(AH 1132 BK 0000)

EXTRACT DATE: 11/25/2024 ROADWAY MANAGEMENT SYSTEM PAGE NUMBER: 203
PRINT DATE: 11/26/2024 SLD COUNTY/SR - ANNUAL PRINT COUNTY: YORK
DIR: B TOTAL LEN: 2.350 MI. DIST: 08-4 SR: 372
LEFT MUN: LOWER CHANCEFORD T RIGHT MUN: LOWER CHANCEFORD T

012407 FT



012407 FT AH-LANCASTER (36)
INTER-AHD NORMAN WOOD BR
0050/2475 (SR0372 SEG 0010/0000)

EXTRACT DATE: 11/25/2024 ROADWAY MANAGEMENT SYSTEM PAGE NUMBER: 202
PRINT DATE: 11/26/2024 SLD COUNTY/SR - ANNUAL PRINT COUNTY: YORK

DIR: B TOTAL LEN: 2.350 MI. DIST: 08-4 SR: 372
LEFT MUN: LOWER CHANCEFORD T RIGHT MUN: LOWER CHANCEFORD T

| | | | | | |
|----------------------------|-----------|----|----|-------------|-------------------------|
| MCCALLS FERRY RD (T657) | 0050/1576 | == | == | 0050/1576 | RIVER RD (T794) |
| | 009932 FT | | | 009932 FT | 2 0 66061 0 00 0099+76 |
| | | | | 5 0050/0000 | LENGTH(AH 2475 BK 1886) |
| | | | == | 0040/0945 | FLAHARTY RD (T621) |
| | 008046 FT | | | 008046 FT | 2 0 66061 0 00 0080+46 |
| | | | | 5 0040/0000 | LENGTH(AH 1886 BK 2262) |
| 2 0 66061 0 00 0057+84 | 005784 FT | | | 005784 FT | |
| BARKMILL RD (T615) | 0030/0000 | == | | 5 0030/0000 | LENGTH(AH 2262 BK 3238) |
| | | | | | |
| | 002546 FT | | | 002546 FT | 2 0 66061 0 00 0025+46 |
| | | | | 5 0020/0000 | LENGTH(AH 3238 BK 2546) |
| BARKMILL RD (T615) | 0010/2038 | == | | | |
| SLAB RD (T793) | 0010/1713 | == | == | 0010/1713 | SLAB RD (T793) |
| | | | | | |
| | 000000 FT | | | 000000 FT | 2 0 66061 0 00 0000+00 |
| | | | | NC HO | LTWOOD RD |
| | | | | | DELTA RD |
| | | | | | (SR0074 SEG 0130/0000) |
| | | | | | MFC BEGIN = C |
| | | | | 5 0010/0000 | LENGTH(AH 2546 BK 0000) |

EXTRACT DATE: 11/25/2024 ROADWAY MANAGEMENT SYSTEM PAGE NUMBER: 201
PRINT DATE: 11/26/2024 SLD COUNTY/SR - ANNUAL PRINT COUNTY: YORK

DIR: B TOTAL LEN: 4.349 MI. DIST: 08-4 SR: 297
LEFT MUN: NEWBERRY T RIGHT MUN: NEWBERRY T

| | | | |
|------------------------|-----------|----------------------|--------------------------|
| 022963 FT | | 022963 FT | CLY RD |
| | | 0120/2149 | (SR0262 SEG 0250/2610) |
| | | 0120/1614 | BMS EN 66/0297/0120/1600 |
| | | | O 00000 O 0 0000+00 |
| | | | T.SUSQ.RIVER |
| | | 0120/1600 | BMSBG 66/0297/0120/1600 |
| 020814 FT | | 020814 FT | O 0 00000 O 00 0000+00 |
| | | | YORK HAVEN RD |
| | | | (SR0382 SEG 0060/0000) |
| 0 0 00000 O 00 0000+00 | 020327 FT | 0120/0000 | LENGTH(AH 2149 BK 0487) |
| PLEASANT GROVE RD | | 020327 FT | |
| (T944) | 0110/0000 | NC REESERS HILL RD | |
| | | 0110/0000 | LENGTH(AH 0487 BK 1926) |
| | | NC PLEASANT GROVE RD | |
| | | 0100/1626 | PLEASANT GROVE RD |
| | | | (T944) |
| DIVEN DR | | 018401 FT | |
| (TWP) | 0100/0410 | | |
| O 0 00000 O 00 0000+00 | 018401 FT | | |
| SI RODE LN | | 0100/0000 | LENGTH(AH 1926 BK 2104) |
| (T942) | 0100/0000 | | |
| 016297 FT | | 016297 FT | O 0 00000 O 00 0000+00 |
| | | | GRANDVIEW DR |
| | | | (T949) |

EXTRACT DATE: 11/25/2024 ROADWAY MANAGEMENT SYSTEM PAGE NUMBER: 200
PRINT DATE: 11/26/2024 SLD COUNTY/SR - ANNUAL PRINT COUNTY: YORK

DIR: B TOTAL LEN: 4.349 MI. DIST: 08-4 SR: 297
LEFT MUN: NEWBERRY T RIGHT MUN: NEWBERRY T

0090/0000 LENGTH(AH 2104 BK 3592)

012705 FT

012705 FT 0 0 00000 0 00 0000+00
0080/0000 LENGTH(AH 3592 BK 1593)

011112 FT

0070/0030 BMS EN 66/0297/0070/0000
011112 FT 0 00000 0 0 0000+00
HAY RUN
BMSBG 66/0297/0070/0000
0070/0000 LENGTH(AH 1593 BK 2395)
NEWBERRY
0062/1850 CONEWAGO T

OLD TRAIL RD
(T686)

0062/1276

NC CRAGMOOR RD
0062/1210 BMS EN 66/0297/0062/0754
0 00000 0 0 0000+00
CONEWAGO CREEK
0062/0754 BMSBG 66/0297/0062/0754

HYKES MILL RD
(T950)

0062/0719

008717 FT

008717 FT 0 0 00000 0 00 0000+00
0062/0000 LENGTH(AH 2395 BK 0949)
MANUM RD
(TWP)

007768 FT

0060/0397
007768 FT 0 0 00000 0 00 0000+00
0060/0000 LENGTH(AH 0949 BK 1356)

0 0 00000 0 00 0000+00 006412 FT
CEMETERY RD
(T827) 0050/0000

006412 FT
0050/0000 LENGTH(AH 1356 BK 2740)

BIG CONEWAGO AV

CONEWAGO CREEK RD

DIR: B TOTAL LEN: 4.349 MI. DIST: 08-4 SR: 297
LEFT MUN: CONEWAGO T RIGHT MUN: CONEWAGO T

| | | | | |
|------------------------|-----------|----|-------------|--------------------------|
| (T400) | 0040/1238 | == | 0040/1238 | (SR1004 SEG 0010/0000) |
| 0 0 00000 0 00 0000+00 | 003672 FT | | 003672 FT | |
| INDUSTRIAL RD | | | | |
| (T956) | 0040/0000 | == | 5 0040/0000 | LENGTH(AH 2740 BK 1225) |
| | | | | LOCUST POINT RD |
| | | | 0030/0550 | (SR1021 SEG 0040/2453) |
| | | | | RAMP D RD |
| | | | 0030/0406 | (SR8021 SEG 0750/0000) |
| | | | | RAMP B RD |
| | | | 0030/0327 | (SR8021 SEG 0010/0832) |
| | | | 0030/0261 | BMS EN 66/0297/0030/0066 |
| | | | | 0 0 00000 0 0 0000+00 |
| | | | | I-83 |
| | | | 0030/0066 | BMS BG 66/0297/0030/0066 |
| 002447 FT | | | 002447 FT | 0 0 00000 0 00 0000+00 |
| | | | | RAMP C RD |
| | | | | (SR8021 SEG 0500/0523) |
| | | | 5 0030/0000 | LENGTH(AH 1225 BK 2447) |
| | | | 0020/2420 | MFC BEGIN = D |
| | | | | RAMP A RD |
| | | | 0020/2402 | (SR8021 SEG 0250/0000) |
| | | | | CLOVERLEAF RD |
| | | | 0020/2064 | (T929) |
| | | | | CLOVERLEAF RD |
| | | | 0020/0826 | (T929) |
| | | | | (APRA) SHARPS VILLAGE M |
| | | | | SHARPS VILLAGE MHP |
| | | | 0020/0626 | (PRDR) |
| 000000 FT | | | 000000 FT | 0 0 00000 0 00 0000+00 |
| | | | NC SU | SUSQUEHANNA TR |
| | | | INTER-BK | SUSQUEHANNA TR |
| | | | | (T956) |
| | | | | MFC BEGIN = C |
| ZIMMYS DR | 0020/0000 | | 5 0020/0000 | LTH AH 002447 BK 000100 |
| (TWP) | 000000 FT | | 000000 FT | |
| | | | 7014/0000 | LTH AH 000100 BK 000741 |
| | | | 000000 FT | |
| | 000000 FT | | 7010/0000 | LENGTH(AH 0741 BK 0000) |

EXTRACT DATE: 11/25/2024 ROADWAY MANAGEMENT SYSTEM PAGE NUMBER: 198
PRINT DATE: 11/26/2024 SLD COUNTY/SR - ANNUAL PRINT COUNTY: YORK

DIR: B TOTAL LEN: 12.016 MI. DIST: 08-4 SR: 262
LEFT MUN: NEWBERRY T RIGHT MUN: NEWBERRY T

| | |
|---------------------------------------------------------------------|---------------------------------------------------------------------------------------------------------|
| 063446 FT | 063446 FT YORK HAVEN RD 0260/2953 (SR0382 SEG 0040/2896) |
| RIVER DR (SR1015 SEG 0030/1605) 0260/0914 | |
| 1 0 00449 0 00 0029+53 060493 FT RAILROAD AV (TWP) 0260/0000 | 060493 FT 5 0260/0000 LENGTH(AH 2953 BK 2844) REESERS HILL RD 0250/2610 (SR0297 SEG 0120/2149) |
| TOWNSHIP 839 RD (T839) 0250/2487 | |
| 057649 FT | 5 057649 FT 1 0 00449 0 00 0057+97 0250/0000 LENGTH(AH 2844 BK 2966) |
| SUSQUEHANNA DR (TWP) 0240/0169 054683 FT | 054683 FT 1 0 00449 0 00 0087+63 RIVER RD (T833) 5 0240/0000 LENGTH(AH 2966 BK 2282) |

EXTRACT DATE: 11/25/2024 ROADWAY MANAGEMENT SYSTEM PAGE NUMBER: 197
PRINT DATE: 11/26/2024 SLD COUNTY/SR - ANNUAL PRINT COUNTY: YORK

DIR: B TOTAL LEN: 12.016 MI. DIST: 08-4 SR: 262
LEFT MUN: NEWBERRY T RIGHT MUN: NEWBERRY T

CHEROKEE TR
(TWP)

0230/0186

==

052401 FT

==

0230/0170
0230/0022
052401 FT

MIDWAY RD
(T939)
BMS EN 66/0262/0230/0000
1 0 00449 0 00 0110+45
TR. SUSQ. RIV.
BMSBG 66/0262/0230/0000
LENGTH(AH 2282 BK 2998)

5 0230/0000

ALLEY
(BORO)

0220/1181

==

WATER ST
(BORO)

0220/0144

==

049403 FT

==

MANSBERGER AV
(BORO)
BMS EN 66/0262/0220/0000
1 0 00449 0 00 0140+45
FISHING CRK.
BMSBG 66/0262/0220/0000
LENGTH(AH 2998 BK 1070)

5 0220/0000

FIRST AVE
(BORO)

0210/0970

==

1 0 00449 0 00 0151+12 048333 FT

BROADWAY ST

(BORO)

YORK ST

(SR1023 SEG 0010/0000) 0210/0000

047888 FT

==

==

==

==

==

==

==

==

FRAZER ST
(BORO)
BUTCHER AV
(BORO)

0210/0530
0210/0295
048333 FT

NC YORK ST
5 0210/0000 LENGTH(AH 1070 BK 0445)
SECOND AV
(BORO)
2 0 66003 0 06 0840+41
KISTER ST
(BORO)

EXTRACT DATE: 11/25/2024 ROADWAY MANAGEMENT SYSTEM PAGE NUMBER: 196
PRINT DATE: 11/26/2024 SLD COUNTY/SR - ANNUAL PRINT COUNTY: YORK

DIR: B TOTAL LEN: 12.016 MI. DIST: 08-4 SR: 262
LEFT MUN: GOLDSBORO B RIGHT MUN: GOLDSBORO B

THIRD AV
(BORO)

0190/0908 ==

046797 FT

0200/0000 LENGTH(AH 0445 BK 1091)

046797 FT 2 0 66003 0 06 0831+98
NC BROADWAY ST
PINES RD
(SR1009 SEG 0060/3073)
GOLDSBORO
NEWBERRY T

0190/0000 LENGTH(AH 1091 BK 3218)

SHELLEYS LN
(TWP)

0180/0877 ==

043579 FT

043579 FT 2 0 66003 0 06 0875+05
KRISTIN DR
(TWP)

ROLLING HILLS CT
(TWP)

0170/1913 ==

0180/0000 LENGTH(AH 3218 BK 2497)
KRISTIN DR
(TWP)

HUNTERS CHASE RD
(TWP)

0170/0857 ==

041082 FT

041082 FT 2 0 66003 0 06 0901+86
STILL HOUSE LN
(T875)

0170/0000 LENGTH(AH 2497 BK 1002)

040080 FT

040080 FT 2 0 66003 0 06 0911+88
YOCUMTOWN RD
(SR0392 SEG 0120/1831)

0160/0000 LENGTH(AH 1002 BK 2279)

STILL HOUSE RD
(T975)

0150/1386 ==

037801 FT

037801 FT 2 0 66003 0 06 0934+88
0150/0000 LENGTH(AH 2279 BK 3006)

EXTRACT DATE: 11/25/2024 ROADWAY MANAGEMENT SYSTEM PAGE NUMBER: 195
PRINT DATE: 11/26/2024 SLD COUNTY/SR - ANNUAL PRINT COUNTY: YORK

DIR: B TOTAL LEN: 12.016 MI. DIST: 08-4 SR: 262
LEFT MUN: NEWBERRY T RIGHT MUN: NEWBERRY T

NEWBERRY
FAIRVIEW T

0140/2703

034795 FT

034795 FT 2 0 66003 0 06 0964+71
S 0140/0000 LENGTH(AH 3006 BK 2711)

032084 FT

032084 FT 2 0 66003 0 06 0991+82
FISHER RD
(T981)

NEWBERRY
FAIRVIEW T
S 0130/0000 LENGTH(AH 2711 BK 3369)

028715 FT

0120/1000 CEE JAY DR
(TWP)

028715 FT 2 0 66003 0 06 1025+29
BAMBERGER RD
(T949)

S 0120/0000 LENGTH(AH 3369 BK 1761)

WILLIS RD
(TWP)

0110/1060

0110/0771 BMSEN 66/0262/0110/0759
2 0 66003 0 06 1035+31
BIG SPRING

0110/0759 BMSBG 66/0262/0110/0759

026954 FT

026954 FT 2 0 66003 0 06 1042+90
CORN HILL RD

EXTRACT DATE: 11/25/2024 ROADWAY MANAGEMENT SYSTEM PAGE NUMBER: 194
PRINT DATE: 11/26/2024 SLD COUNTY/SR - ANNUAL PRINT COUNTY: YORK

DIR: B TOTAL LEN: 12.016 MI. DIST: 08-4 SR: 262
LEFT MUN: FAIRVIEW T RIGHT MUN: FAIRVIEW T

| | | | | | |
|-----------------------------------|-----------|----|----|-----------|-----------------------------------------------------|
| | | == | | 0110/0000 | (T974) LENGTH(AH 1761 BK 1244) |
| | | == | | 0100/0306 | TASSLE LN (T739) |
| 025710 FT | | == | | 025710 FT | 2 0 66003 0 06 1054+64 |
| | | == | | 0100/0000 | LENGTH(AH 1244 BK 2843) HUSK LN |
| | | == | | 0090/2346 | (T718) |
| | | == | | 0090/1614 | DIANE DR (T913) |
| 022867 FT | | | | 022867 FT | 2 0 66003 0 06 1083+07 |
| | | == | == | 0090/0000 | BEINHOWER RD (T927) |
| | | | | 0080/3112 | LENGTH(AH 2843 BK 3315) BMSSEN 66/0262/0080/3229 |
| | | | | | 2 0 66003 0 06 1117+48 |
| | | | | 0080/3101 | T. FISHING CK BMSBG 66/0262/0080/3229 |
| SAND SPUR DR (TWP) | 0080/2087 | == | | | |
| 019552 FT | | | | 019552 FT | 2 0 66003 0 06 1117+48 |
| | | | | | OLD YORK RD (TWP) |
| | | | | | NC VALLEY RD |
| | | | | | WYNDAMERE RD (SR0177 SEG 0220/1381) |
| | | | | 0080/0000 | MFC BEGIN = D LENGTH(AH 3315 BK 2458) |
| LOCUST MANOR MOBILE HOM (PRDR) | 0070/1572 | == | | | |

FOR SR 0262E TO 0262E

EXTRACT DATE: 11/25/2024 ROADWAY MANAGEMENT SYSTEM PAGE NUMBER: 193
PRINT DATE: 11/26/2024 SLD COUNTY/SR - ANNUAL PRINT COUNTY: YORK

DIR: B TOTAL LEN: 12.016 MI. DIST: 08-4 SR: 262
LEFT MUN: FAIRVIEW T RIGHT MUN: FAIRVIEW T

UNKNOWN RD
(TWP)
OLD YORK RD
(SR1003 SEG 0010/0000) 0070/0028
017094 FT

LOCUST RD
(TWP)
0060/1147
015178 FT

PINE RIDGE CR
(T933)
0050/1015
012062 FT

0070/0153 (CONN)

NC OLD YORK RD
017094 FT 2 0 66003 0 06 1136+66
0070/0000 LENGTH(AH 2458 BK 1916)
0060/1804 BMSSEN 66/0262/0060/1793
2 0 66003 0 07 1119+20
T.FISHING CK
0060/1793 BMSBG 66/0262/0060/1793
(CONN) FOR SR 0262E TO 0262E
FINANCIAL WAY DR
0060/1637 (TWP)
RAMP P RD
(SR8029 SEG 0020/0000)
RAMP O RD
0060/1147 (SR8029 SEG 0010/0576)
0060/0686 BMSSEN 66/0262/0060/0465
2 0 66003 0 07 1132+55
1-83 NB
0060/0465 BMSBG 66/0262/0060/0465
015178 FT 2 0 66003 0 07 1137+04
RAMP Q RD
(SR8029 SEG 0510/0000)
RAMP R RD
(SR8029 SEG 0500/0624)
FISHING CREEK E.S. DR
(PRDR)
0060/0000 LENGTH(AH 1916 BK 3116)
ELLENCROFT DR
(T930)
0050/2261 ELLENCROFT DR
(T931)
0050/1807 BOWMAN AV
(T932)
0050/1273
012062 FT 2 0 66003 0 08 1168+71
PLEASANT VIEW RD
(T970)
0050/0000 LENGTH(AH 3116 BK 3551)

EXTRACT DATE: 11/25/2024 ROADWAY MANAGEMENT SYSTEM PAGE NUMBER: 192
PRINT DATE: 11/26/2024 SLD COUNTY/SR - ANNUAL PRINT COUNTY: YORK

DIR: B TOTAL LEN: 12.016 MI. DIST: 08-4 SR: 262
LEFT MUN: FAIRVIEW T RIGHT MUN: FAIRVIEW T

JENNIFER DR
(T720)

0040/2060

==

==

0040/1618

DANNER LN

(T975)

==

0040/1143

TREICHLER RD

(PRDR)

2 0 66003 0 08 1204+22 008511 FT
SHUEY RD
(T973)

0040/0000

==

008511 FT

5 0040/0000 LENGTH(AH 3551 BK 3720)

2 0 66003 0 08 1241+42 004791 FT
STEIGERWALT HOLLOW RD
(T957)

0030/0000

==

004791 FT

5 0030/0000 LENGTH(AH 3720 BK 2890)

001901 FT

001901 FT

2 0 66003 0 08 1270+32

RIDGE RD

(TBC)

==

5 0020/0000 LENGTH(AH 2890 BK 1901)

==

0010/1282

HEIDLING PL

(PRDR)

IRONSTONE RD
(T957)

0010/0052

==

NC FISHING CREEK RD

LEWISBERRY RD

2 0 66003 0 08 1289+28 000000 FT
LEWISBERRY RD
(SR0114 SEG 0050/0000)

0010/0000

==

000000 FT

(SR0114 SEG 0050/0000)

MFC BEGIN = C

5 0010/0000 LENGTH(AH 1901 BK 0000)

EXTRACT DATE: 11/25/2024 ROADWAY MANAGEMENT SYSTEM PAGE NUMBER: 191
PRINT DATE: 11/26/2024 SLD COUNTY/SR - ANNUAL PRINT COUNTY: YORK

DIR: B TOTAL LEN: 4.325 MI. DIST: 08-4 SR: 238
LEFT MUN: MANCHESTER T RIGHT MUN: MANCHESTER T

022835 FT

022835 FT
INTER-AHD

CHURCH RD
(SR1010 SEG 0010/0000)
GEORGE ST
(SR0181 SEG 0090/0000)

0150/2290
0150/2094

BMS EN 66/0238/0150/2136
2 0 66021 0 02 0276+18
T. CODORUS CK

0150/2056

BMSBG 66/0238/0150/2136
POET DR

0150/1942

(PRDR)

SANDHURST DR
(PRDR)

0150/1167

WALTER DR
(TWP)

0150/0489

2 0 66021 0 02 0276+18

0150/0000

LENGTH(AH 2290 BK 3430)

020545 FT

YORK SHEET METAL INC
(PRDR)

0140/2825

POI

0140/2825

(APRA) YORK SHEET METAL
INTERCHANGE PL

0140/2467

(TB19)
FROM 8019/0010 SH

0140/2321

(CONN)
RAMP F RD
(SR8019 SEG 0020/0000)

BOARD RD
(SR1031 SEG 0010/0000) 0140/2132

0140/2132

RAMP E RD
(SR8019 SEG 0010/0922)

0140/1520

BMS EN 66/0238/0140/1337
2 0 66021 0 02 0297+55

0140/1337

I-83
BMSBG 66/0238/0140/1337
RAMP H RD
(SR8019 SEG 0510/0000)
RAMP G RD
(SR8019 SEG 0500/0727)

0140/1095

DERRY CT
(TB25)

0140/0759

LC TO SUSQUEHANNA TR
(CONN)

0140/0114
017115 FT

017115 FT 2 0 66021 0 02 0310+77

EXTRACT DATE: 11/25/2024 ROADWAY MANAGEMENT SYSTEM PAGE NUMBER: 190
PRINT DATE: 11/26/2024 SLD COUNTY/SR - ANNUAL PRINT COUNTY: YORK

DIR: B TOTAL LEN: 4.325 MI. DIST: 08-4 SR: 238
LEFT MUN: MANCHESTER T RIGHT MUN: MANCHESTER T

| | | | | | |
|------------------------------|------------------------|--|--|--|-----------------------------------------------------------------------------|
| | | | | | NC CHURCH RD SUSQUEHANNA TR (SR4005 SEG 0060/1760) |
| | | | | | MFC BEGIN = C |
| | | | | | 0140/0000 LENGTH(AH 3430 BK 0802) |
| | | | | | 016313 FT 0 0 00000 0 00 0000+00 |
| FARMTRAIL RD (T898) | 016313 FT 0114/0000 | | | | NC FARMTRAIL RD 0114/0000 LENGTH(AH 0802 BK 1365) |
| | | | | | |
| SINKING SPRINGS LN (T839) | 0112/0266 014948 FT | | | | 014948 FT 0 0 00000 0 00 0000+00 SINKING SPRINGS LN (T808) |
| | | | | | 0112/0000 LENGTH(AH 1365 BK 2702) |
| | | | | | |
| GEMSTONE LN (TWP) | 0100/2041 | | | | 0100/1058 ROUNDTOWN E S DR (PRDR) |
| | | | | | |
| | 012246 FT | | | | 012246 FT 2 0 66042 0 00 0178+55 LEWISBERRY RD (SR4009 SEG 0020/0000) |
| | | | | | 0100/0000 LENGTH(AH 2702 BK 2760) |
| | | | | | |
| MAURICE ST (T817) | 0090/0848 | | | | SOUTH MAURICE ST (TWP) |
| ANNA MAY ST (T816) | 0090/0401 009486 FT | | | | 009486 FT 2 0 66042 0 00 0150+70 STILLMEADOW LN (T832) |
| STILLMEADOW LN (T832) | 0090/0000 | | | | 0090/0000 LENGTH(AH 2760 BK 1580) |
| | | | | | |
| | 007906 FT | | | | 007906 FT 2 0 66042 0 00 0135+11 0080/0000 LENGTH(AH 1580 BK 3114) |

EXTRACT DATE: 11/25/2024 ROADWAY MANAGEMENT SYSTEM PAGE NUMBER: 189
PRINT DATE: 11/26/2024 SLD COUNTY/SR - ANNUAL PRINT COUNTY: YORK

DIR: B TOTAL LEN: 4.325 MI. DIST: 08-4 SR: 238
LEFT MUN: MANCHESTER T RIGHT MUN: MANCHESTER T

TO 4011/0040 SH
(CONN)
2 0 66042 0 00 0103+97 0070/0123
GREENBRIAR RD 004792 FT
(SR4011 SEG 0040/0000) 0070/0000
004541 FT

SARAZEN WY
(TWP) 0050/1432

STERLING DR
(TWP) 0050/0522
001759 FT

000000 FT

000000 FT

000000 FT

000000 FT

004792 FT

5 0070/0000 LENGTH(AH 3114 BK 0251)
004541 FT 2 0 66043 0 02 0207+35

5 0060/0000 (SR4011 SEG 0030/3224)
LENGTH(AH 0251 BK 2782)
0050/2184 LAUREL DR
(TWP)

0050/1432 LAUREL DR
(TWP)

0050/1095 NARNIA DR
(TWP)

0050/0522 CASPIAN DR
(TWP)
001759 FT 2 0 66042 0 00 0074+63
5 0050/0000 LENGTH(AH 2782 BK 1759)

T.L.CONEWAGO
STRUCTURE LENGTH 9 FT
0040/0089 BMSID 66/0238/0040/0089
000000 FT 2 0 66042 0 00 0058+37
NC CHURCH RD
BULL RD
(SR4001 SEG 0170/0913)

INTER-BK CHURCH RD
(T856)

5 0040/0000 MFC BEGIN = D
000000 FT LENGTH(AH 1759 BK 2807)

7030/0000 LENGTH(AH 2807 BK 1111)

000000 FT

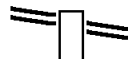
7020/0000 LENGTH(AH 1111 BK 1828)

000000 FT

7010/0000 LENGTH(AH 1828 BK 0000)

EXTRACT DATE: 11/25/2024 ROADWAY MANAGEMENT SYSTEM PAGE NUMBER: 188
PRINT DATE: 11/26/2024 SLD COUNTY/SR - ANNUAL PRINT COUNTY: YORK
DIR: B TOTAL LEN: 10.586 MI. DIST: 08-4 SR: 234
LEFT MUN: WEST MANCHESTER T RIGHT MUN: WEST MANCHESTER T

MARKET ST 055893 FT
(SR0462 SEG 0040/0357) 0220/2394



055893 FT MARKET ST
0220/2394 (SR0462 SEG 0040/0357)
HOFFMAN LN

EXTRACT DATE: 11/25/2024 ROADWAY MANAGEMENT SYSTEM PAGE NUMBER: 187
PRINT DATE: 11/26/2024 SLD COUNTY/SR - ANNUAL PRINT COUNTY: YORK

DIR: B TOTAL LEN: 10.586 MI.
LEFT MUN: WEST MANCHESTER T

DIST: 08-4 SR: 234
RIGHT MUN: WEST MANCHESTER T

PHILADELPHIA ST
(T513) 0220/1846
HILLSIDE TE
(T501) 0220/1413
RICHARDSON RD
(T601) 0220/1142

2 0 66005 0 01 0534+95 053499 FT
BANNISTER ST
(SR3048 SEG 0010/0000) 0220/0000
FROM 3048/0010 SH 0210/2296
(CONN)

2 0 66005 0 01 0512+34 051102 FT
UNNAMED RD
(PRDR) 0210/0000

2 0 66005 0 01 0462+83 046151 FT
BAKER RD
(T500) 0190/0000

0220/1876 (T602)
0220/1846 PHILADELPHIA ST
(T513)

053499 FT
S 0220/0000 LENGTH(AH 2394 BK 2397)

(APRA) D & L METAL SERV
MANCHESTER CT
(PRDR)
(APRA) VOITH SIEMENS
VOITH SIEMENS
(PRDR) 0210/1622
0210/1351

0210/0138 (AAR 872510K)#TRKS 01
051102 FT

S 0210/0000 LENGTH(AH 2397 BK 2963)
ZARFOSS DR
(T842)

0200/2554
0200/1974 BMSBN 66/0234/0200/1759
2 0 66005 0 01 0500+16
LINC. HWY. (EB)
0200/1759 BMSBG 66/0234/0200/1759

048139 FT 2 0 66005 0 01 0482+71
S 0200/0000 LENGTH(AH 2963 BK 1988)

046151 FT
S 0190/0000 LENGTH(AH 1988 BK 3186)

DIR: B TOTAL LEN: 10.586 MI. DIST: 08-4 SR: 234
LEFT MUN: WEST MANCHESTER T RIGHT MUN: WEST MANCHESTER T

EXTRACT DATE: 11/25/2024 ROADWAY MANAGEMENT SYSTEM PAGE NUMBER: 185
PRINT DATE: 11/26/2024 SLD COUNTY/SR - ANNUAL PRINT COUNTY: YORK

DIR: B TOTAL LEN: 10.586 MI. DIST: 08-4 SR: 234
LEFT MUN: JACKSON T RIGHT MUN: JACKSON T

LEFEVER RD
(T397)

031664 FT

031664 FT 2 0 66005 0 00 0317+79
BIESECKER RD
(SR3061 SEG 0130/0000)
S 0140/0000 LENGTH(AH 2788 BK 1509)

030155 FT

0130/0044 BMSSEN 66/0234/0130/0000
030155 FT 2 0 66005 0 00 0303+42
L. CONEWAGO
S 0130/0000 BMSBG 66/0234/0130/0000
LENGTH(AH 1509 BK 3034)

0120/0707

027121 FT

027121 FT 2 0 66005 0 00 0273+10
SHORT RD
(T478)
S 0120/0000 LENGTH(AH 3034 BK 2367)

024754 FT

0110/0096 BMSSEN 66/0234/0110/0000
024754 FT 2 0 66005 0 00 0249+43
PARADISE CREEK
S 0110/0000 BMSBG 66/0234/0110/0000
LENGTH(AH 2367 BK 1368)

023386 FT

023386 FT 2 0 66005 0 00 0234+81
SHADY DELL RD
(T448)

EXTRACT DATE: 11/25/2024 ROADWAY MANAGEMENT SYSTEM PAGE NUMBER: 184
PRINT DATE: 11/26/2024 SLD COUNTY/SR - ANNUAL PRINT COUNTY: YORK

DIR: B TOTAL LEN: 10.586 MI. DIST: 08-4 SR: 234
LEFT MUN: JACKSON T RIGHT MUN: JACKSON T

SHADY DELL RD
(T448)

0090/2107 ==

5 0100/0000 LENGTH(AH 1368 BK 2375)

021011 FT

021011 FT 2 0 66005 0 00 0211+06
5 0090/0000 LENGTH(AH 2375 BK 3099)

0080/2040 JACKSON
PARADISE T

0080/1420 SUNSET RD
(T564)

017912 FT

017912 FT 2 0 66005 0 00 0180+07
5 0080/0000 LENGTH(AH 3099 BK 2332)

HOLTZSCHWAMN RD
(T807)

0070/0700 ==

015580 FT

015580 FT 2 0 66005 0 00 0156+46

BIG MOUNT RD
(SR4051 SEG 0050/0000)

0070/0000 ==

BIG MOUNT RD
(SR4051 SEG 0050/0000)
5 0070/0000 LENGTH(AH 2332 BK 2023)

013557 FT

013557 FT 2 0 66005 0 00 0136+47
CHURCH RD
(T391)

5 0060/0000 LENGTH(AH 2023 BK 2460)

DAIRY LN
(T390)

0050/1178 ==

EXTRACT DATE: 11/25/2024 ROADWAY MANAGEMENT SYSTEM PAGE NUMBER: 183
PRINT DATE: 11/26/2024 SLD COUNTY/SR - ANNUAL PRINT COUNTY: YORK

DIR: B TOTAL LEN: 10.586 MI. DIST: 08-4 SR: 234
LEFT MUN: PARADISE T RIGHT MUN: PARADISE T

| | | |
|----------------------------------|-------------|-------------------------------------|
| 011097 FT | 011097 FT | 2 0 66005 0 00 0111+87 |
| | 5 0050/0000 | LENGTH(AH 2460 BK 2254) |
| | 0040/1674 | PARISH RD (T476) |
| | 0040/0830 | HONEY LN (T412) |
| 2 0 66005 0 00 0089+33 008843 FT | 008843 FT | |
| HONEY LN (T460) | 0040/0000 | 5 0040/0000 LENGTH(AH 2254 BK 3384) |
| ADMIRE RD (T475) | 0030/1822 | 0030/1822 JACOBS MILL RD (T485) |
| 005459 FT | 005459 FT | 2 0 66005 0 00 0055+49 |
| | 5 0030/0000 | LENGTH(AH 3384 BK 3020) |
| | 0020/1827 | CANAL RD (SR4002 SEG 0080/0907) |
| | 0020/1334 | LAKE RD (T388) |
| 002439 FT | 002439 FT | 2 0 66005 0 00 0025+29 |
| | 5 0020/0000 | LENGTH(AH 3020 BK 2439) |
| 000000 FT | 0010/0075 | BEAVER CREEK RD (T466) |
| | 000000 FT | 2 0 66005 0 00 0000+56 |
| | NC EAST | BERLIN RD |
| | INTER-BK | KING ST (SR0234 SEG 0570/2192) |
| | | MFC BEGIN = C |
| | | BK-ADAMS (01) |
| | 5 0010/0000 | LENGTH(AH 2439 BK 0000) |

EXTRACT DATE: 11/25/2024 ROADWAY MANAGEMENT SYSTEM PAGE NUMBER: 182
PRINT DATE: 11/26/2024 SLD COUNTY/SR - ANNUAL PRINT COUNTY: YORK

DIR: B TOTAL LEN: 25.996 MI. DIST: 08-4 SR: 216
LEFT MUN: WINTERSTOWN B RIGHT MUN: WINTERSTOWN B

| | | | | | |
|------------------------------------------|-----------|--|-----------|------------------------|---------------------------------------------|
| | 137259 FT | | 137259 FT | | HILL ST (T800) |
| WINTERSTOWN RD (SR0024 SEG 0200/0000) | 0550/2265 | | INTER-AHD | | WINTERSTOWN RD |
| | | | | 0550/2265 | (SR0024 SEG 0200/0000) |
| | | | | 0550/1934 | MOUNT OLIVET RD (SR2095 SEG 0080/3546) |
| | 134994 FT | | 134994 FT | 2 0 66004 0 04 1103+43 | |
| | | | | WINTERSTOWN | |
| OAK RIDGE AV (TWP) | 0540/1178 | | | 5 0550/0000 | NORTH HOPEWELL T LENGTH(AH 2265 BK 2242) |
| | 132752 FT | | 132752 FT | 2 0 66004 0 04 1125+69 | |
| | | | | RIDGEWAY DR (TWP) | |
| | | | | 5 0540/0000 | LENGTH(AH 2242 BK 2573) |
| | 130179 FT | | | | PARK VIEW DR (TWP) |
| | | | | 5 0530/0076 | |
| | | | | 130179 FT | 2 0 66004 0 04 1151+42 |
| | | | | 5 0530/0000 | LENGTH(AH 2573 BK 1981) |
| | | | | | PARK VIEW DR (PRDR) |
| | | | | 0520/1640 | |

EXTRACT DATE: 11/25/2024 ROADWAY MANAGEMENT SYSTEM PAGE NUMBER: 181
PRINT DATE: 11/26/2024 SLD COUNTY/SR - ANNUAL PRINT COUNTY: YORK

DIR: B TOTAL LEN: 25.996 MI. DIST: 08-4 SR: 216
LEFT MUN: NORTH HOPEWELL T RIGHT MUN: NORTH HOPEWELL T

128198 FT

128198 FT 2 0 66004 0 04 1171+23
0520/0000 LENGTH(AH 1981 BK 2027)

2 0 66004 0 04 1191+50 126171 FT
SEAKS RUN RD
(T690)
GRAYDON RD
(SR2089 SEG 0010/0000) 0510/0000

126171 FT

NC SWAMP RD
MFC BEGIN = D
0510/0000 LENGTH(AH 2027 BK 2340)

123831 FT

0500/0815 BMSBN 66/0216/0500/0798
NORTH HOPEWELL
0500/0811 SPRINGFIELD T
2 0 66084 0 01 0190+82
BR. CODORUS
0500/0798 BMSBG 66/0216/0500/0798
LINE RD
0500/0669 (T702)

2 0 66084 0 01 0169+70 122476 FT
GODFREY RD
(T690) 0490/0000

123831 FT 2 0 66084 0 01 0182+97
NC MOUNT ZION RD
MOUNT ZION RD
(T530)
0500/0000 LENGTH(AH 2340 BK 1355)

122476 FT












0490/0000 LENGTH(AH 1355 BK 3026)

119450 FT

119450 FT 2 0 66084 0 01 0139+44
0480/0000 LENGTH(AH 3026 BK 2357)

EXTRACT DATE: 11/25/2024 ROADWAY MANAGEMENT SYSTEM PAGE NUMBER: 180
PRINT DATE: 11/26/2024 SLD COUNTY/SR - ANNUAL PRINT COUNTY: YORK

DIR: B TOTAL LEN: 25.996 MI. DIST: 08-4 SR: 216
LEFT MUN: SPRINGFIELD T RIGHT MUN: SPRINGFIELD T

| | | |
|------------------------------------------------------------------------------------|----------------------------------------------------------------------------------------------------------------------------------------------------------------------------------------------------------------------------------------------------------------------|-----------------------------------------------------------------------------------------------------------------------------------------------------------------------------------------------------------------------------------------------------------------------------------------------------------------------|
| 117093 FT |  | 0470/0027 BMS EN 66/0216/0470/0000 117093 FT 2 0 66084 0 01 0115+87 SEAKS RUN BMSBG 66/0216/0470/0000  0470/0000 LENGTH(AH 2357 BK 2450) |
| 2 0 66084 0 01 0091+32 114643 FT FOREST RD (T691) FARMER BOY LN (PRDR) | 0460/0000  | 114643 FT  0460/0000 LENGTH(AH 2450 BK 2622) |
| 112021 FT |    | 0450/0305 BMS EN 66/0216/0450/0278 2 0 66084 0 01 0067+69 SEAKS RUN 0450/0278 BMSBG 66/0216/0450/0278 112021 FT 2 0 66084 0 01 0065+10 WOODLAND RD  0450/0000 (SR2091 SEG 0040/2275) LENGTH(AH 2622 BK 2596) |
| |    | 0440/0466 POTOSI RD 0440/0381 (SR2072 SEG 0010/0000) BMS EN 66/0216/0440/0366 2 0 66084 0 00 0042+76 SEAK'S RUN 0440/0366 BMSBG 66/0216/0440/0366 RAMP Y RD (SR8003 SEG 0750/0000) |

EXTRACT DATE: 11/25/2024 ROADWAY MANAGEMENT SYSTEM PAGE NUMBER: 179
PRINT DATE: 11/26/2024 SLD COUNTY/SR - ANNUAL PRINT COUNTY: YORK

DIR: B TOTAL LEN: 25.996 MI.
LEFT MUN: SPRINGFIELD T

DIST: 08-4 SR: 216
RIGHT MUN: SPRINGFIELD T

RAMP X RD
(SR8003 SEG 0500/0315) 0430/3737

109425 FT

0440/0153 RAMP V RD
109425 FT (SR8003 SEG 0010/0535)
2 0 66084 0 00 0038+91

5 0440/0000 OP ID 66/0083/0074/0000
LENGTH(AH 2596 BK 3937)

0430/3579 RAMP W RD
(SR8003 SEG 0250/0000)
MFC BEGIN = E
0430/3443 TO 8003/0250 SH
(CONN)

105488 FT

0430/1264 OAK RIDGE RD
(T425)
0430/0795 2ND AMENDMENT DR
(PRDR)

105488 FT 2 0 66084 0 00 0000+00
SUSQUEHANNA TR
(SR3001 SEG 0160/1796)
5 0430/0000 NC SEAKS RUN RD
LENGTH(AH 3937 BK 2870)

DOGWOOD RD
(T533) 0420/1594

102618 FT

SUSQUEHANNA TR
(SR3001 SEG 0170/0000) 0420/0000

102618 FT 1 0 00127 0 00 0434+25
NC SUSQUEHANNA TR
5 0420/0000 MFC BEGIN = C
LENGTH(AH 2870 BK 1421)

1 1 02337 0 00 0174+92 101197 FT
YELLOW CHURCH RD
(SR3018 SEG 0120/2233) 0410/0000

101197 FT BRILLHART RD
(T417)
5 0410/0000 LENGTH(AH 1421 BK 2863)

EXTRACT DATE: 11/25/2024 ROADWAY MANAGEMENT SYSTEM PAGE NUMBER: 178
PRINT DATE: 11/26/2024 SLD COUNTY/SR - ANNUAL PRINT COUNTY: YORK

DIR: B TOTAL LEN: 25.996 MI. DIST: 08-4 SR: 216
LEFT MUN: SPRINGFIELD T RIGHT MUN: SPRINGFIELD T

RISHEL RD
(T420)

098334 FT

098334 FT 1 1 02337 0 00 0147+76
RAVER LN
(T385)

0400/0000 LENGTH(AH 2863 BK 2241)

0390/1583 BMS EN 66/0216/0390/1572
1 1 02337 0 00 0139+81

0390/1572 FOUST
BMSBG 66/0216/0390/1572

0390/0681 RAVEN LN
(T385)

096093 FT

096093 FT 1 1 02337 0 00 0124+70
DISTILLERY RD

0390/0000 LENGTH(AH 2241 BK 2696)

0380/2314 BMS EN 66/0216/0380/2304
1 1 02337 0 00 0120+71

0380/2304 TR. CODORUS C
BMSBG 66/0216/0380/2304

0380/2095

0380/0266 BMS EN 66/0216/0380/0256
1 1 02337 0 00 0100+03

0380/0256 FOUST CREEK
BMSBG 66/0216/0380/0256

093397 FT

093397 FT 1 1 02337 0 00 0098+72
DISTILLERY RD

0380/0000 LENGTH(AH 2696 BK 3464)

0370/2432 BMS EN 66/0216/0370/2422
1 1 02337 0 00 0087+01

0370/2422 T. CODORUS CK
BMSBG 66/0216/0370/2422

EXTRACT DATE: 11/25/2024 ROADWAY MANAGEMENT SYSTEM PAGE NUMBER: 177
PRINT DATE: 11/26/2024 SLD COUNTY/SR - ANNUAL PRINT COUNTY: YORK

DIR: B TOTAL LEN: 25.996 MI. DIST: 08-4 SR: 216
LEFT MUN: SPRINGFIELD T RIGHT MUN: SPRINGFIELD T

UNKNOWN RD
(PRDR)

0370/1425 ==

089933 FT

089933 FT 1 1 02337 0 00 0064+08

SPRINGFIELD

SHREWSBURY T

5 0370/0000 LENGTH(AH 3464 BK 2515)

CENTERVILLE LN

0360/1266 (PRDR)

087418 FT

1 1 02338 0 02 0037+04 087418 FT

MAIN ST EXT

(T368)

MAIN ST

(SR0616 SEG 0100/0000) 0360/0000

NC GLEN ROCK RD

5 0360/0000 LENGTH(AH 2515 BK 2687)

SHREWSBURY

0350/0986 GLEN ROCK B

084731 FT 1 0 00715 0 00 0010+46

5 0350/0000 LENGTH(AH 2687 BK 1049)

WATER ST

(BORO)

084731 FT

0340/0804 ==

CHURCH ST

0340/0709 (SR3008 SEG 0010/0000)

0340/0364 (AAR 535045L)#TRKS 01

0340/0117 BMS EN 66/0216/0340/0072

1 0 00715 0 00 0000+69

BR. CODORUS C

0340/0072 BMSBG 66/0216/0340/0072

083682 FT 1 0 00715 0 00 0000+00

NC MA

BALTIMORE ST

(SR0616 SEG 0090/2050)

HANOVER ST

(BORO)

WINTER AV

(BORO)

PLEASANT ST

0340/0000 ==

0330/2990 ==

5 0340/0000 LENGTH(AH 1049 BK 3187)

SCHOOL ST

0330/2990 (BORO)

EXTRACT DATE: 11/25/2024 ROADWAY MANAGEMENT SYSTEM PAGE NUMBER: 176
PRINT DATE: 11/26/2024 SLD COUNTY/SR - ANNUAL PRINT COUNTY: YORK

DIR: B TOTAL LEN: 25.996 MI. DIST: 08-4 SR: 216
LEFT MUN: GLEN ROCK B RIGHT MUN: GLEN ROCK B

| | | | | | | |
|----------------------------------|-----------|----|-----|--|-------------|---------------------------------------------------|
| (BORO) | 0330/2470 | == | | | 0330/2050 | TERRACE HEIGHTS RD (BORO) |
| | | | == | | | (APRA) GAECKLER ALUMINU |
| | | | POE | | 0330/1390 | HIGH ROCK ST (BORO) |
| | | | --- | | 0330/0953 | GLEN ROCK SHREWSBURY T |
| | 080495 FT | | | | 080495 FT | 1 0 00441 0 01 0814+85 |
| | | | | | 5 0330/0000 | NC MANCHESTER ST LENGTH(AH 3187 BK 2172) |
| RONALD ST (T433) | 0320/1862 | == | | | | |
| GLENVUE RD (T431) | 0320/1554 | == | | | | |
| MCCULLOUGH DR (T578) | 0320/1207 | == | | | | |
| CARDINAL DR (T581) | 0320/0583 | == | | | | |
| | 078323 FT | | | | 078323 FT | 1 0 00441 0 01 0793+38 |
| | | | == | | 5 0320/0000 | SEITZLAND RD (T431) LENGTH(AH 2172 BK 2735) |
| | | | | | | |
| | | | | | 0310/0191 | BMSBN 66/0216/0310/0125 |
| | | | --- | | 0310/0158 | SHREWSBURY CODORUS T |
| | | | | | | 1 0 00441 0 01 0767+22 |
| | | | | | 0310/0125 | CENTERVILLE CREEK |
| | | | | | 075588 FT | BMSBG 66/0216/0310/0125 |
| 1 0 00441 0 01 0766+03 075588 FT | | | | | 5 0310/0000 | LENGTH(AH 2735 BK 2979) |
| NARROW GAUGE RD (T368) | 0310/0000 | == | | | | |
| | | | | | | |
| | | | | | 0300/1413 | BORTNER RD (T308) |

EXTRACT DATE: 11/25/2024 ROADWAY MANAGEMENT SYSTEM PAGE NUMBER: 175
PRINT DATE: 11/26/2024 SLD COUNTY/SR - ANNUAL PRINT COUNTY: YORK

DIR: B TOTAL LEN: 25.996 MI. DIST: 08-4 SR: 216
LEFT MUN: CODORUS T RIGHT MUN: CODORUS T

072609 FT

072609 FT 1 0 00441 0 01 0736+77
S 0300/0000 LENGTH(AH 2979 BK 2669)

0290/1822 FISSELS CHURCH RD
(SR3015 SEG 0020/2939)

069940 FT

069940 FT 1 0 00441 0 01 0710+08
S 0290/0000 LENGTH(AH 2669 BK 2065)

0280/1387 WOODLAND LN
(PRDR)

067875 FT

067875 FT 1 0 00441 0 01 0689+00
FRIENDSHIP E.S. DR
S 0280/0000 (PRDR) LENGTH(AH 2065 BK 2884)

0270/1402 SUNNY SLOPE RD
(T355)

1 0 00441 0 01 0660+16 064991 FT
MYERS RD
(T411) 0270/0000

064991 FT
S 0270/0000 LENGTH(AH 2884 BK 3014)
0260/2893 BMSSEN 66/0216/0260/2835
1 0 00441 0 01 0658+35
PIERCEVILLE RUN
0260/2836 BMSBG 66/0216/0260/2835

0260/1243 PIERCEVILLE RD
(SR3013 SEG 0030/2070)

061977 FT

061977 FT 1 0 00441 0 01 0630+02
S 0260/0000 LENGTH(AH 3014 BK 2798)

EXTRACT DATE: 11/25/2024 ROADWAY MANAGEMENT SYSTEM PAGE NUMBER: 174
PRINT DATE: 11/26/2024 SLD COUNTY/SR - ANNUAL PRINT COUNTY: YORK

DIR: B TOTAL LEN: 25.996 MI. DIST: 08-4 SR: 216
LEFT MUN: CODORUS T RIGHT MUN: CODORUS T

STICKS SCHOOL RD
(T405)

0250/1546 ==

059179 FT

059179 FT 1 0 00441 0 01 0602+04
5 0250/0000 LENGTH(AH 2798 BK 2735)

STICKS SCHOOL RD
(T402)

0240/0648 ==

056444 FT

0240/1262 BMSBN 66/0216/0240/0630
1 0 00441 0 01 0587+02
TR. PIERCEV. R
0240/1248 BMSBG 66/0216/0240/0630

0240/0648 STICKS SCHOOL RD
(T402)

056444 FT 1 0 00441 0 01 0574+69
5 0240/0000 LENGTH(AH 2735 BK 1413)

055031 FT

055031 FT 1 0 00441 0 01 0560+56

JEFFERSON RD
(SR0516 SEG 0070/0591)

0230/0000 ==

NC STICKS RD
STELTZ RD
(SR0516 SEG 0070/0591)
5 0230/0000 LENGTH(AH 1413 BK 2105)

052926 FT

052926 FT 1 0 00441 0 01 0539+51
5 0220/0000 LENGTH(AH 2105 BK 1916)

051010 FT ==

0210/0388 GLENVILLE SCHOOL RD
(PRDR)
051010 FT 1 0 00441 0 01 0520+72
GLENVILLE RD
(SR3058 SEG 0170/2602)
5 0210/0000 LENGTH(AH 1916 BK 2180)

EXTRACT DATE: 11/25/2024 ROADWAY MANAGEMENT SYSTEM PAGE NUMBER: 173
PRINT DATE: 11/26/2024 SLD COUNTY/SR - ANNUAL PRINT COUNTY: YORK

DIR: B TOTAL LEN: 25.996 MI. DIST: 08-4 SR: 216
LEFT MUN: CODORUS T RIGHT MUN: CODORUS T

GLEN ECHO RD
(SR3104 SEG 0010/0000) 0200/1157

TRUMP RD
(T528) 0200/0142
048830 FT

046890 FT

STONE CHURCH RD
(T536) 0180/1051

CREAMERY RD
(T358) 0180/0185

044857 FT

SMOKETOWN RD
(SR3074 SEG 0080/3685) 0170/1309

== 0200/2071 FOR SR 0216 AND 3058
(CONN)
TR. CODORUS C
STRUCTURE LENGTH 19 FT
0200/1635 BMSID 66/0216/0200/1635
0200/1157 GLENNVILLE RD
(T357)

048830 FT 1 0 00441 0 01 0498+92
5 0200/0000 LENGTH(AH 2180 BK 1940)

046890 FT 1 0 00441 0 01 0479+52
WOOL MILL RD
(T307)
5 0190/0000 LENGTH(AH 1940 BK 2033)

0180/0524 (AAR 832074P)#TRKS 01
0180/0404 BMSSEN 66/0216/0180/0387
1 0 00441 0 01 0462+87
T. CODORUS C.
0180/0387 BMSBG 66/0216/0180/0387

0180/0080 BMSSEN 66/0216/0180/0000
CODORUS
MANHEIM T
0180/0049 1 0 00441 0 01 0459+19
044857 FT CODORUS CREEK
BMSBG 66/0216/0180/0000
5 0180/0000 LENGTH(AH 2033 BK 2911)
DOGWOOD LN
(PRDR)
0170/2559

EXTRACT DATE: 11/25/2024 ROADWAY MANAGEMENT SYSTEM PAGE NUMBER: 172
PRINT DATE: 11/26/2024 SLD COUNTY/SR - ANNUAL PRINT COUNTY: YORK

DIR: B TOTAL LEN: 25.996 MI. DIST: 08-4 SR: 216
LEFT MUN: MANHEIM T RIGHT MUN: MANHEIM T

041946 FT

041946 FT 1 0 00441 0 01 0430+08
S 0170/0000 LENGTH(AH 2911 BK 3032)

038914 FT

038914 FT 1 0 00441 0 01 0400+13
S 0160/0000 LENGTH(AH 3032 BK 3098)

0150/1057 BMS EN 66/0216/0150/0989
1 0 00441 0 01 0379+00
TR. CODORUS C
0150/1040 BMSBG 66/0216/0150/0989
ARNOLD RD
0150/0876 (T350)

035816 FT

035816 FT 1 0 00441 0 01 0369+15
S 0150/0000 LENGTH(AH 3098 BK 2758)

MANHEIM SCHOOL DR
(PRDR)

0140/1845

==

MANHEIM SCHOOL DR
(PRDR)
SKYVIEW DR
(T347)

0140/1634

==

0140/1335

==

0140/1771 SCHOOL ST
(T371)
0140/1335 MANHEIM RD
(SR3033 SEG 0040/2266)
0140/0635 COPENHAVER RD
(T347)

033058 FT

033058 FT 1 0 00441 0 01 0341+57
S 0140/0000 LENGTH(AH 2758 BK 3559)

SHUE LN
(PRDR)

0130/2813

==

HIGHLAND LN
(PRDR)

0130/1859

==

DIR: B TOTAL LEN: 25.996 MI. DIST: 08-4 SR: 216
LEFT MUN: MANHEIM T RIGHT MUN: MANHEIM T

EXTRACT DATE: 11/25/2024 ROADWAY MANAGEMENT SYSTEM PAGE NUMBER: 170
PRINT DATE: 11/26/2024 SLD COUNTY/SR - ANNUAL PRINT COUNTY: YORK

DIR: B TOTAL LEN: 25.996 MI. DIST: 08-4 SR: 216
LEFT MUN: MANHEIM T RIGHT MUN: MANHEIM T

| | | | |
|--------------------------------------------------------------------------------|-----------|--------------------------|---------------------------------------------------------------------------------------------|
| 019490 FT | | 019490 FT | 1 0 00441 0 00 0194+43 BLUE HILL RD (SR3037 SEG 0040/3118) LENGTH(AH 2497 BK 2647) |
| | | 0080/1540 | BMS EN 66/0216/0080/1335 1 0 00441 0 00 0181+32 LAKE MARBURG |
| | | 0080/1335 | BMS BG 66/0216/0080/1335 |
| 1 0 00441 0 00 0168+13 016843 FT MARINA RD (T346) | 0080/0000 | 016843 FT | BAUMGARDNER RD (T304) |
| | | 0080/0000 | LENGTH(AH 2647 BK 2850) |
| | | 0070/1605 | DUBS CHURCH RD (SR3039 SEG 0050/0000) |
| 013993 FT | | 0070/0506 013993 FT | CODORUS STATE PARK RD (PARK) 1 0 00441 0 00 0139+63 MANHEIM WEST MANHEIM T |
| | | 0070/0000 | LENGTH(AH 2850 BK 2286) |
| | | M 0060/1584 0060/1201 | CAVC 854 BMS EN 66/0216/0060/0860 WEST MANHEIM |
| | | 0060/1030 | PENN T 1 0 00441 0 00 0125+14 LAKE MARBURG |
| | | 0060/0860 | BMS BG 66/0216/0060/0860 |
| 1 0 00441 0 00 0116+77 011707 FT SMITH STATION RD (SR3045 SEG 0010/0000) | 0060/0000 | 011707 FT | |
| | | 0060/0000 | LENGTH(AH 2286 BK 2076) |
| CODORUS STATE PARK RD (PARK) | 0050/1263 | | |

EXTRACT DATE: 11/25/2024 ROADWAY MANAGEMENT SYSTEM PAGE NUMBER: 169
PRINT DATE: 11/26/2024 SLD COUNTY/SR - ANNUAL PRINT COUNTY: YORK

DIR: B TOTAL LEN: 25.996 MI. DIST: 08-4 SR: 216
LEFT MUN: PENN T RIGHT MUN: PENN T

| | | | | |
|-----------------------------------|-----------|----|---|-------------------------------------|
| | 009631 FT | | | 009631 FT 1 0 00441 0 00 0096+10 |
| | | | | 5 0050/0000 LENGTH(AH 2076 BK 3119) |
| ANTHONY AV (TWP) | 0040/1158 | == | | |
| | 006512 FT | | | 006512 FT 1 0 00441 0 00 0064+91 |
| | | | | BANKERT RD |
| | | | | (T512) |
| HOFF RD (SR3080 SEG 0010/0000) | 0030/2314 | == | 5 | 0040/0000 LENGTH(AH 3119 BK 2463) |
| | 004049 FT | | | 004049 FT 1 0 00441 0 00 0040+28 |
| | | | | GRANDVIEW RD |
| | | | | (SR3068 SEG 0040/1765) |
| | | | 5 | 0030/0000 LENGTH(AH 2463 BK 2153) |
| ALBRIGHT DR (TWP) | 0020/0951 | == | | |
| 1 0 00441 0 00 0018+96 | 001896 FT | | | 001896 FT |
| NORTHVIEW DR (TWP) | 0020/0000 | == | 5 | 0020/0000 LENGTH(AH 2153 BK 1896) |
| | | | | MOORE DR |
| | | | | (TWP) |
| | | | | RUEL AV |
| MARIETTA AV (TWP) | 0010/0558 | == | | 0010/1131 (TWP) |
| | | | | MARIETTA AV |
| | | | | (TWP) |
| | | | | NC BLOOMING GROVE RD |
| 1 0 00441 0 00 0000+00 | 000000 FT | | | 000000 FT |
| YORK ST (SR0116 SEG 0090/0000) | 0010/0000 | | | (SR0116 SEG 0090/0000) |
| | | | | MFC BEGIN = D |
| | | | 5 | 0010/0000 LENGTH(AH 1896 BK 0000) |

EXTRACT DATE: 11/25/2024 ROADWAY MANAGEMENT SYSTEM PAGE NUMBER: 168
PRINT DATE: 11/26/2024 SLD COUNTY/SR - ANNUAL PRINT COUNTY: YORK

DIR: B TOTAL LEN: 11.465 MI. DIST: 08-4 SR: 214
LEFT MUN: DALLASTOWN B RIGHT MUN: DALLASTOWN B

| | | | | |
|----------------------------------|-----------|-----|-----------|---------------------------------------|
| | 060534 FT | | 060534 FT | |
| | | | INTER-AHD | PLEASANT AV (SR2007 SEG 0010/0000) |
| | | | | MAIN ST (SR0074 SEG 0500/0000) |
| | | | 0250/3012 | |
| CHERRY LN (BORO) | 0250/2812 | == | 0250/2829 | CHERRY LN (BORO) |
| | | == | | |
| UNNAMED AL (BORO) | 0250/2390 | == | 0250/2441 | MARKET ST (BORO) |
| | | == | | |
| QUEEN ST (BORO) | 0250/1910 | == | 0250/2060 | SUN AV (BORO) |
| | | == | | |
| | | == | 0250/1776 | RYE AV (BORO) |
| GIRARD ST (BORO) | 0250/1389 | == | 0250/1406 | GIRARD ST (BORO) |
| | | == | | |
| | | == | 0250/0682 | GAY ST (BORO) |
| BOUNDARY AV (BORO) | 0250/0266 | == | | |
| | | == | | |
| 2 0 66004 0 05 1402+52 057522 FT | | --- | 0250/0200 | DALLASTOWN |
| NEW SCHOOL LN | | --- | 057522 FT | YORK T |

EXTRACT DATE: 11/25/2024 ROADWAY MANAGEMENT SYSTEM PAGE NUMBER: 167
PRINT DATE: 11/26/2024 SLD COUNTY/SR - ANNUAL PRINT COUNTY: YORK

DIR: B TOTAL LEN: 11.465 MI.
LEFT MUN: DALLASTOWN B

DIST: 08-4 SR: 214
RIGHT MUN: DALLASTOWN B

(TWP) 0250/0000 == 5 0250/0000 LENGTH(AH 3012 BK 2371)

MELVALE RD
(TWP) 0240/0759 ==

2 0 66004 0 05 1377+13 055151 FT
BLYMIRE RD
(TWP) 0240/0000 ==

055151 FT BLYMIRE RD
(TWP)
5 0240/0000 LENGTH(AH 2371 BK 3378)

051773 FT

051773 FT 2 0 66004 0 05 1341+84
5 0230/0000 LENGTH(AH 3378 BK 2065)

049708 FT

049708 FT 2 0 66004 0 05 1321+19
5 0220/0000 LENGTH(AH 2065 BK 2319)
STINE HILL RD
0210/2000 (T693)

NC PLEASANT AV

HESS FARM RD
(T693)
PLEASANT AV
(T693)

0210/1362 ==

047389 FT

047389 FT 2 0 66004 0 04 1298+08
5 0210/0000 LENGTH(AH 2319 BK 2009)

0200/0376 BMSEN 66/0214/0200/0320
2 0 66004 0 04 1281+39
BARSHINGER

DIR: B TOTAL LEN: 11.465 MI.
LEFT MUN: YORK T

DIST: 08-4 SR: 214
RIGHT MUN: YORK T

045380 FT

2 0 66010 0 06 0759+86 042355 FT
IRON STONE HILL RD
(SR2087 SEG 0010/0000) 0180/0000

HILL RD
(T429)

DIAMOND RD
(T432)

039301 FT

0160/1095

037021 FT

0 1 5 4 / 2 6 3 6

```

0200/0339 BMSBG 66/0214/0200/0320
ARBOR DR
0200/0309 (T705)
045380 FT 2 0 66004 0 04 1277+99
NC HESS FARM RD
SWAMP RD
(SR2089 SEG 0040/1736)
0200/0000 LENGTH(AH 2009 BK 3025)
0180/2893 BMSBN 66/0214/0180/2808
YORK
0180/2850 SPRINGFIELD T
2 0 66010 0 06 0787+93
E.BR.CORDORO
0180/2808 BMSBG 66/0214/0180/2808
SWAMP HOLLOW LN
0180/2576 (PRDR)

```

042355 FT

0180/0000 LENGTH(AH 3025 BK 3054)

```

0170/0582 FIELDSTONE LN
039301 FT (PRDR)
0170/0000 2 0 66010 0 06 0729+32
LENGTH(AH 3054 BK 2280)

```

0160/1414 LEHMAN RD
(T431)

037021 FT 2 0 66010 0 06 0706+52
0160/0000 LENGTH(AH 2280 BK 2824)

EXTRACT DATE: 11/25/2024 ROADWAY MANAGEMENT SYSTEM PAGE NUMBER: 165
PRINT DATE: 11/26/2024 SLD COUNTY/SR - ANNUAL PRINT COUNTY: YORK

DIR: B TOTAL LEN: 11.465 MI.
LEFT MUN: SPRINGFIELD T

DIST: 08-4 SR: 214
RIGHT MUN: SPRINGFIELD T

0 0 00000 0 00 0000+00 034197 FT
LOUCKS ST
(T707) 0154/0000

LOUCKS ST
(T707) 0150/0226
031380 FT

MAIN ST
(SR3001 SEG 0200/1023) 0150/0000

GLATFELTER ST
(BORO) 0138/2795

LOGANVILLE-SPRINGFIELD
(PRDR) 0138/1178

0 0 00000 0 00 0000+00 027903 FT
NORTH ST
(SR3100 SEG 0002/0000)
SUSQUEHANNA TR
(SR3001 SEG 0220/0000) 0138/0000

0154/1977 OP ID 66/0083/0094/0585
TR.E.BR.COD
STRUCTURE LENGTH 25 FT
0154/1706 BMSID 66/0214/0154/1706
SPRINGFIELD RD
0154/1443 (T399)

034197 FT

5 0154/0000 LENGTH(AH 2824 BK 2817)

031380 FT 2 0 66010 0 05 0664+16
NC DUNKARD VALLEY RD

ORE ST
(TWP)
MFC BEGIN = D
SPRINGFIELD
LOGANVILLE B
5 0150/0000 LENGTH(AH 2817 BK 3477)
UNNAMED AL
0138/3267 (BORO)

0138/2391 WATER ST
(BORO)

0138/1058 CARDINAL DR
(BORO)

027903 FT
NC MAIN ST

5 0138/0000 MFC BEGIN = C
LENGTH(AH 3477 BK 2301)

EXTRACT DATE: 11/25/2024 ROADWAY MANAGEMENT SYSTEM PAGE NUMBER: 164
PRINT DATE: 11/26/2024 SLD COUNTY/SR - ANNUAL PRINT COUNTY: YORK

DIR: B TOTAL LEN: 11.465 MI. DIST: 08-4 SR: 214
LEFT MUN: LOGANVILLE B RIGHT MUN: LOGANVILLE B

| | | | | |
|----------------------------------|-----------|--|-----------|--------------------------|
| | 025602 FT | | 0134/0044 | BMS EN 66/0214/0134/0000 |
| | | | 025602 FT | 0 0 0000 0 0 0000+00 |
| | | | | WATER STREET |
| | | | 0134/0000 | BMSBG 66/0214/0134/0000 |
| | | | | LENGTH(AH 2301 BK 2179) |
| | | | 0126/1966 | ROCKDALE DR |
| | | | | (TWP) |
| | | | | |
| | | | 0126/0985 | LOGANVILLE |
| | | | | SPRINGFIELD T |
| | | | 0126/0626 | ERINVALE LN |
| | | | | (TWP) |
| MORNINGSIDE WY | 0126/0626 | | | |
| (TWP) | | | | |
| | 023423 FT | | 023423 FT | 0 0 0000 0 00 0000+00 |
| | | | | PLAYER BL |
| | | | | (TWP) |
| | | | 0126/0000 | LENGTH(AH 2179 BK 1773) |
| | | | | |
| | 021650 FT | | 021650 FT | 0 0 0000 0 00 0000+00 |
| | | | 0124/0000 | LENGTH(AH 1773 BK 1473) |
| | | | | DEERE LN |
| | | | 0114/1293 | (TWP) |
| | | | | |
| | 020177 FT | | 020177 FT | 0 0 0000 0 00 0000+00 |
| | | | | MILL DR |
| | | | | (TWP) |
| | | | 0114/0000 | LENGTH(AH 1473 BK 2442) |
| | | | | |
| FAIRWAY CT | 0100/2044 | | | |
| (TWP) | | | | |
| | | | | |
| | | | 0100/0481 | UNION CHURCH RD |
| | | | 017735 FT | (T523) |
| 2 0 66049 0 00 0089+36 017735 FT | | | | |
| CLUB FARM RD | | | | |
| (T521) | 0100/0000 | | 0100/0000 | LENGTH(AH 2442 BK 2811) |

EXTRACT DATE: 11/25/2024 ROADWAY MANAGEMENT SYSTEM PAGE NUMBER: 163
PRINT DATE: 11/26/2024 SLD COUNTY/SR - ANNUAL PRINT COUNTY: YORK

DIR: B TOTAL LEN: 11.465 MI. DIST: 08-4 SR: 214
LEFT MUN: SPRINGFIELD T RIGHT MUN: SPRINGFIELD T

2 0 66049 0 00 0117+47 014924 FT
VALLEY RD
(SR3020 SEG 0080/0000)
REYNOLDS MILL RD
(SR3017 SEG 0010/0000) 0090/0000

2 0 66048 0 02 0559+72 011975 FT
GLATFELTER STATION RD
(SR3020 SEG 0070/2308) 0080/0000

009813 FT

006420 FT

014924 FT

NC REYNOLDS MILL RD
[S] 0090/0000 LENGTH(AH 2811 BK 2949)

011975 FT

[S] 0080/0000 LENGTH(AH 2949 BK 2162)

TRIB CODORUS
STRUCTURE LENGTH 13 FT
0070/1478 BMSID 66/0214/0070/1478

009813 FT 2 0 66096 0 00 0083+57
NC VALLEY RD
SPRING RD
(T510)

[S] 0070/0000 LENGTH(AH 2162 BK 3393)

0060/1052 SPRINGFIELD
SEVEN VALLEYS B
0060/1030 UNION CHURCH RD
(BORO)

0060/0039 BMSID 66/0214/0060/0000
006420 FT 2 0 66096 0 00 0049+57
FISHELS CK

DIST: 08-4 SR: 214
RIGHT MUN: SEVEN VALLEYS B

EXTRACT DATE: 11/25/2024 ROADWAY MANAGEMENT SYSTEM PAGE NUMBER: 161
PRINT DATE: 11/26/2024 SLD COUNTY/SR - ANNUAL PRINT COUNTY: YORK
DIR: B TOTAL LEN: 15.946 MI. DIST: 08-4 SR: 194
LEFT MUN: CARROLL T RIGHT MUN: CARROLL T

082599 FT

084197 FT
INTER-AHD BALTIMORE ST
(SR0074 SEG 1070/0000)
BALTIMORE ST
0350/2164 (SR0074 SEG 1070/0000)

080435 FT

082033 FT 1 0 00374 0 00 0293+02
5 0350/0000 LENGTH(AH 2164 BK 2425)
WESTERLAU DR

EXTRACT DATE: 11/25/2024 ROADWAY MANAGEMENT SYSTEM PAGE NUMBER: 160
PRINT DATE: 11/26/2024 SLD COUNTY/SR - ANNUAL PRINT COUNTY: YORK

DIR: B TOTAL LEN: 15.946 MI. DIST: 08-4 SR: 194
LEFT MUN: CARROLL T RIGHT MUN: CARROLL T

BY-PASS RD
(T880)

0340/2137

BY-PASS RD
(T880)

0340/0690

078010 FT

GLENVIEW DR
(PRDR)
NORTH ST
(PRDR)

0320/3065

0320/2512

CABIN HOLLOW RD
(SR4036 SEG 0030/1585)

0320/2113

SOUTH AV
(BORO)

0320/1192

FIREHOUSE ST
(BORO)
FRANKLINTOWN RD
(T853)

0320/0333

0320/0098
074938 FT

074153 FT

0340/2203 (PRDR)

CARROLL
0340/2171 FRANKLIN T

0340/1955 BMS EN 66/0194/0340/1937
1 0 00374 0 00 0288+18

TR.N. BERM'N
0340/1937 BMSBG 66/0194/0340/1937

0340/0479 KRALL CT
(PRDR)

079608 FT 1 0 00374 0 00 0267+30

STONE Y RUN RD
(T884)

NC BALTIMORE RD
5 0340/0000 LENGTH(AH 2425 BK 3072)

OLD CABIN HOLLOW RD
(TWP)
FRANKLIN
0320/2113 FRANKLINTOWN B
0320/1640 SOUTH ST
(BORO)

0320/1078 QUEEN ST
(BORO)
0320/0810 TIMBER AV
(BORO)

076536 FT 1 0 00374 0 00 0236+58

NC BALTIMORE ST
FRANKLINTOWN
5 0320/0000 FRANKLIN T
LENGTH(AH 3072 BK 0785)

075751 FT 1 0 00374 0 00 0228+73
CHARLES RD
(PRDR)

EXTRACT DATE: 11/25/2024 ROADWAY MANAGEMENT SYSTEM PAGE NUMBER: 159
PRINT DATE: 11/26/2024 SLD COUNTY/SR - ANNUAL PRINT COUNTY: YORK

DIR: B TOTAL LEN: 15.946 MI. DIST: 08-4 SR: 194
LEFT MUN: FRANKLIN T RIGHT MUN: FRANKLIN T

0310/0000 LENGTH(AH 0785 BK 3042)

071111 FT

072709 FT 1 0 00374 0 00 0198+31
0300/0000 LENGTH(AH 3042 BK 2235)

0290/1082 FRANKLIN
WASHINGTON T
DEARDORFF RD
(T883)

068876 FT

070474 FT 1 0 00374 0 00 0175+96
WATER RD
(T841)

STATE GAME RD
(T853)

0280/1330

0290/0000 LENGTH(AH 2235 BK 1670)

067206 FT

068804 FT 1 0 00374 0 00 0159+26
0280/0000 LENGTH(AH 1670 BK 2228)

0270/0376 BMS EN 66/0194/0270/0358
1 0 00374 0 00 0140+27
T NB BERMUD

064978 FT

0270/0358 BMSBG 66/0194/0270/0358
066576 FT 1 0 00374 0 00 0136+72
MOUNT TOP RD
(T856)

BRITTANY LN
(TWP)

0260/2855

0270/0000 LENGTH(AH 2228 BK 2868)

EXTRACT DATE: 11/25/2024 ROADWAY MANAGEMENT SYSTEM PAGE NUMBER: 158
PRINT DATE: 11/26/2024 SLD COUNTY/SR - ANNUAL PRINT COUNTY: YORK

DIR: B TOTAL LEN: 15.946 MI. DIST: 08-4 SR: 194
LEFT MUN: WASHINGTON T RIGHT MUN: WASHINGTON T

BIG DAM RD
(T861)

0260/1027

062110 FT

BARRENS CHURCH RD
(T862)

0250/1500

059860 FT

PONDTOWN RD
(SR4032 SEG 0010/1482)

0230/0000

055867 FT

1 0 00374 0 00 0019+28
LEATHERY RD
(T640)

0220/0000

053240 FT

0260/0040 BMS EN 66/0194/0260/0000
063708 FT 1 0 00374 0 00 0108+07
N.B. BERMUDIA
BMSBG 66/0194/0260/0000
5 0260/0000 LENGTH(AH 2868 BK 2250)

0250/1500 BARRENS CHURCH RD
(T862)

061458 FT 1 0 00374 0 00 0085+25
5 0250/0000 LENGTH(AH 2250 BK 2096)

0240/1028 NAILOR RD
(T855)

059362 FT 1 0 00374 0 00 0064+55
5 0240/0000 LENGTH(AH 2096 BK 1897)

057465 FT 1 0 00374 0 00 0045+58
RIDGE RD
(TWP)

5 0230/0000 LENGTH(AH 1897 BK 2627)

0220/0104 BMS EN 66/0194/0220/0090
1 0 00374 0 00 0020+04
T. BERMUDIAN
BMSBG 66/0194/0220/0090

5 0220/0000 LENGTH(AH 2627 BK 1905)

EXTRACT DATE: 11/25/2024 ROADWAY MANAGEMENT SYSTEM PAGE NUMBER: 157
PRINT DATE: 11/26/2024 SLD COUNTY/SR - ANNUAL PRINT COUNTY: YORK

DIR: B TOTAL LEN: 15.946 MI. DIST: 08-4 SR: 194
LEFT MUN: WASHINGTON T RIGHT MUN: WASHINGTON T

051335 FT

1 0 00190 0 01 0816+71 049351 FT
LAKE MEADE RD
(SR4044 SEG 0010/0726) 0200/0000

1 0 00190 0 01 0791+34 046805 FT
FISH & GAME RD
(T842) 0190/0000

044196 FT

052933 FT 1 0 00374 0 00 0000+00
CREEK RD
(SR4012 SEG 0010/0000)
5 0210/0000 LENGTH(AH 1905 BK 1984)
0200/1957 BMSBN 66/0194/0200/1796
1 0 00190 0 01 0834+90
BERMUDIAN CREEK
0200/1807 BMSBG 66/0194/0200/1796
BR. BERMUDIAN
STRUCTURE LENGTH 8 FT
0200/1457 BMSID 66/0194/0200/1457
SHIPPENSBURG RD
0200/1280 (T843)
LC FOR SHIPPENSBURG RD
0200/1126 (CONN)

050949 FT
5 0200/0000 LENGTH(AH 1984 BK 2546)

0190/0308 BMSBN 66/0194/0190/0211
1 0 00190 0 01 0793+56
MUD RUN
0190/0202 BMSBG 66/0194/0190/0211
048403 FT
5 0190/0000 LENGTH(AH 2546 BK 2609)

045794 FT 1 0 00190 0 01 0765+52
5 0180/0000 LENGTH(AH 2609 BK 2833)

EXTRACT DATE: 11/25/2024 ROADWAY MANAGEMENT SYSTEM PAGE NUMBER: 156
PRINT DATE: 11/26/2024 SLD COUNTY/SR - ANNUAL PRINT COUNTY: YORK

DIR: B TOTAL LEN: 15.946 MI. DIST: 08-4 SR: 194
LEFT MUN: WASHINGTON T RIGHT MUN: WASHINGTON T

1 0 00190 0 01 0737+19 041363 FT
BAKERS WATERING TROUGH
(TWP) 0170/0000

042961 FT DAVIDSBURG RD
(SR4008 SEG 0030/0000)
S 0170/0000 LENGTH(AH 2833 BK 3433)

ROLAND RD
(T800)

0160/0013
037930 FT

039528 FT 1 0 00190 0 01 0703+07
HOFFMAN RD
(T805)
S 0160/0000 LENGTH(AH 3433 BK 2877)

0150/1919 BMS EN 66/0194/0150/1886
1 0 00190 0 01 0693+21
RED RUN
0150/1886 BMSBG 66/0194/0150/1886

035053 FT

036651 FT 1 0 00190 0 01 0674+50
S 0150/0000 LENGTH(AH 2877 BK 2462)

0140/1224 RED RUN CHURCH RD
(T802)

1 0 00190 0 01 0649+77 032591 FT
ANTHONY RD
(T812) 0140/0000

034189 FT
S 0140/0000 LENGTH(AH 2462 BK 2467)

EXTRACT DATE: 11/25/2024 ROADWAY MANAGEMENT SYSTEM PAGE NUMBER: 155
PRINT DATE: 11/26/2024 SLD COUNTY/SR - ANNUAL PRINT COUNTY: YORK

DIR: B TOTAL LEN: 15.946 MI. DIST: 08-4 SR: 194
LEFT MUN: WASHINGTON T RIGHT MUN: WASHINGTON T

RUPPERT RD
(T801)

0130/1022

030124 FT

031722 FT 1 0 00190 0 01 0625+10
BERMUDIAN CHURCH RD

0130/0000 LENGTH(AH 2467 BK 2882)

027242 FT

028840 FT 1 0 00190 0 01 0596+80
EISENHART MILL RD

0120/0000 LENGTH(AH 2882 BK 3008)

1 0 00190 0 01 0566+70 024234 FT
REYNOLDS RD
(T472) 0110/0000

025832 FT

0110/0000 LENGTH(AH 3008 BK 2348)
0100/1877 BMSSEN 66/0194/0100/1884

1 0 00190 0 01 0542+98
REYNOLDS RUN

0100/1855 BMSBG 66/0194/0100/1884
EISENHART MILL RD

0100/1479 (T388)

021886 FT

023484 FT 1 0 00190 0 01 0542+98
NC BALTIMORE PK

INTER-BK HARRISBURG ST
(SRO194 SEG 0340/1584)

BK-ADAMS (01)
0100/0000 LTH AH 002348 BK 000100

021886 FT

023484 FT AH-ADAMS (01)
7094/0000 LTH AH 000100 BK 001757

INTER-AHD ABBOTTSTOWN PK

DIR: B TOTAL LEN: 15.946 MI. DIST: 08-4 SR: 194
LEFT MUN: PENN T RIGHT MUN: PENN T

EXTRACT DATE: 11/25/2024 ROADWAY MANAGEMENT SYSTEM PAGE NUMBER: 153
PRINT DATE: 11/26/2024 SLD COUNTY/SR - ANNUAL PRINT COUNTY: YORK

DIR: B TOTAL LEN: 15.946 MI. DIST: 08-4 SR: 194
LEFT MUN: HANOVER B RIGHT MUN: HANOVER B

| | | | | | |
|----------------------|------------------------|----|----|-------------|-------------------------------------------------|
| (BORO) | 0060/1256 | == | == | 0060/1090 | KEAGY AV (BORO) |
| | | | | 0060/0553 | HOLLYWOOD AV (BORO) |
| UNNAMED AL (BORO) | 0060/0440 011456 FT | == | | 013054 FT | 1 0 00190 0 01 0438+70 WITMER AV (BORO) |
| UNNAMED AL (BORO) | 0050/2433 | == | == | 5 0060/0000 | LENGTH(AH 2643 BK 2843) |
| | | | | 0050/2204 | WILSON AV (BORO) |
| | | | | 0050/2016 | UNNAMED AL (BORO) |
| | | | | 0050/1708 | WASHINGTON AV (BORO) |
| | | | | 0050/1310 | UNNAMED AL (BORO) |
| | | | | 0050/0995 | GRANT DR (BORO) |
| | | | | 0050/0750 | UNNAMED AL (BORO) |
| | | | | 0050/0393 | UNNAMED AL (BORO) |
| UNNAMED AL (BORO) | 0050/0260 008613 FT | == | | 010211 FT | 1 0 00190 0 01 0410+30 MCKINLEY AV (BORO) |
| | | | | 5 0050/0000 | LENGTH(AH 2843 BK 2904) |
| | | | | 0040/2560 | UNNAMED AL (BORO) |
| | | | | 0040/2256 | ELM AV (BORO) |
| | | | | 0040/2026 | UNNAMED AL (BORO) |
| UNNAMED AL (BORO) | 0040/1874 | == | | 0040/1770 | UNNAMED AL (BORO) |
| | | | | 0040/1618 | RIDGE AV (BORO) |
| RIDGE AV (BORO) | 0040/1509 | == | | 0040/1460 | UNNAMED AL (BORO) |
| | | | | | PHILADELPHIA ST |

EXTRACT DATE: 11/25/2024 ROADWAY MANAGEMENT SYSTEM PAGE NUMBER: 152
PRINT DATE: 11/26/2024 SLD COUNTY/SR - ANNUAL PRINT COUNTY: YORK

DIR: B TOTAL LEN: 15.946 MI. DIST: 08-4 SR: 194
LEFT MUN: HANOVER B RIGHT MUN: HANOVER B

HIGHLAND AV
(BORO)

0040/0938

SZWOYER AL
(BORO)

0040/0426

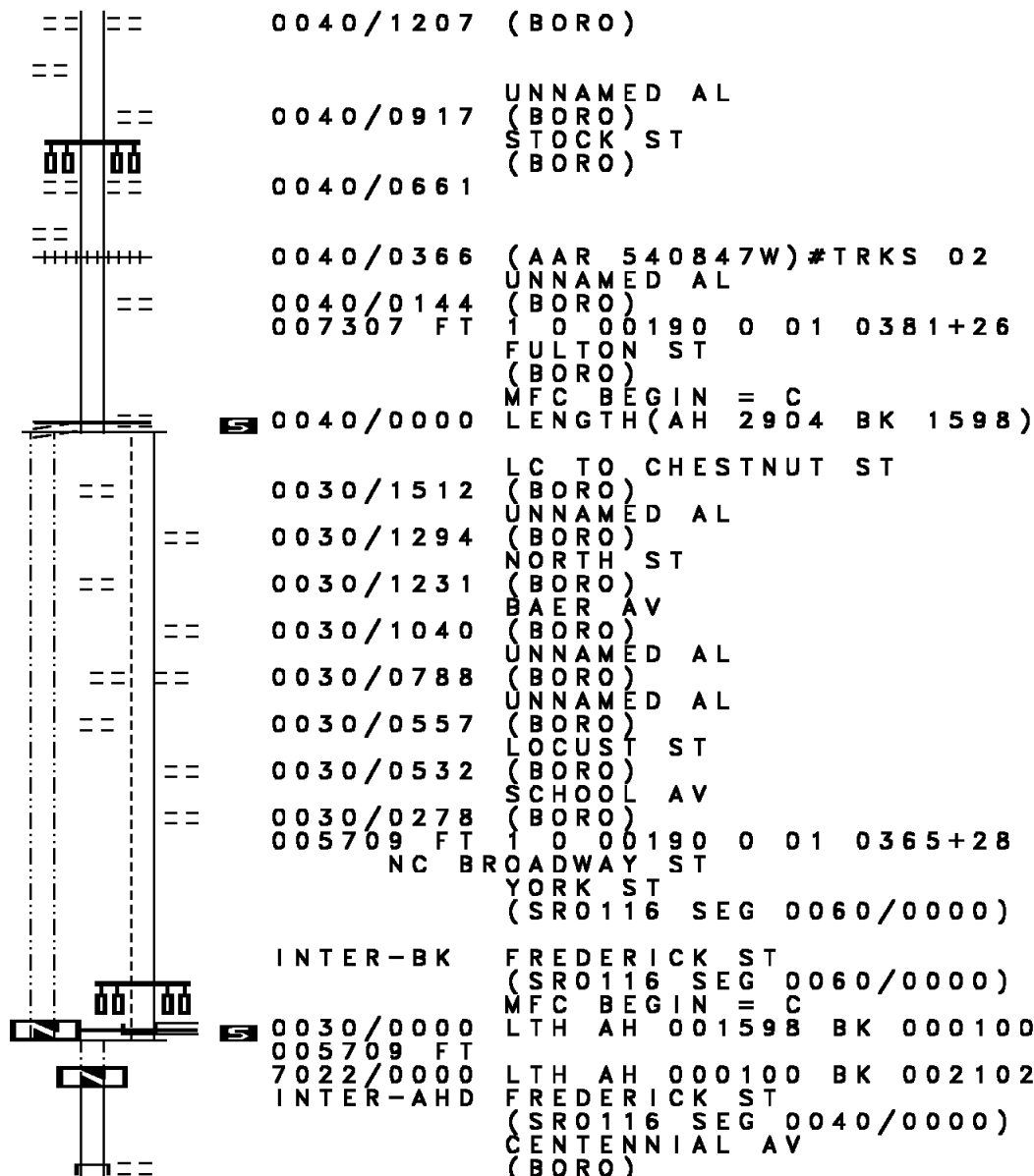
005709 FT

CHESTNUT ST
(BORO)

0040/0000

LTH AH 000100 BK 000100 005709 FT
7031/0000
005709 FT

HIGH ST



DIR: B TOTAL LEN: 15.946 MI.
LEFT MUN: HANOVER B

DIST: 08-4 SR: 194
RIGHT MUN: HANOVER B

(SR0116 SEG 0040/0000) 0020/2102
UNNAMED AL
(BORO) 0020/1856
STONER AV
(BORO) 0020/1607

0020/2102

0020/1337 MEADE AV
(BORO)
0020/0931 FLEMING AV
(BORO)
0020/0675 BMSSEN 66/0194/0020/0730
1 0 00230 0 01 0035+54
TR. PLUM CRK.
0020/0663 BMSBG 66/0194/0020/0730
FORNEY AV
(BORO)

003607 FT

0020/0604
0020/0127 (APRA) SANDRUCK- JOHN F
003607 FT 1 0 00230 0 01 0035+54
KILPATRICK AV
(BORO)
5 0020/0000 LENGTH(AH 2102 BK 3607)
HANOVER
0010/3563 PENN T
0010/3145 STUART AV
(T336)

UNKNOWN RD
(TWP) 0010/3137

0010/2679 WESTMINSTER AV
(SR3073 SEG 0060/1089)

DEWCO RD
(TWP)
UNNAMED AL
(PRDR) 0010/2297
0010/1830

0010/1454 BLETTER AV
(T434)
0010/1312 UNNAMED AL
(TWP)

ORCHARD LN
(PRDR) 0010/0828

0010/0554 BMSSEN 66/0194/0010/0523
1 0 00230 0 00 0005+35
PLUM CREEK
0010/0523 BMSBG 66/0194/0010/0523
000000 FT 1 0 00230 0 00 0000+00
NC FR
INTER-BK HANOVER PK
(SR0194 SEG 0180/2450)
MFC BEGIN = B
BK-ADAMS (01)

000000 FT

5 0010/0000 LENGTH(AH 3607 BK 0000)

EXTRACT DATE: 11/25/2024 ROADWAY MANAGEMENT SYSTEM PAGE NUMBER: 150
PRINT DATE: 11/26/2024 SLD COUNTY/SR - ANNUAL PRINT COUNTY: YORK

DIR: B TOTAL LEN: 6.672 MI. DIST: 08-4 SR: 182
LEFT MUN: YORK T RIGHT MUN: YORK T

035230 FT

035221 FT
INTER-AHD

FARM LN
(PRDR)
QUEEN ST
(SR0074 SEG 0550/1634)

0160/2820

TO 0074/0550 SH

0160/2699

(CONN)
COURSE RD
(TWP)

0160/2184

MERRIN RD
(TWP)

0160/0567

2 0 66050 0 01 0210+70 032410 FT
WOODSIDE DR
(TWP)

0160/0000

0160/0336
032401 FT

CHRONISTER FARM RD
(PRDR)





5 0160/0000 LENGTH(AH 2820 BK 2547)
SOUTHVIEW DR
(TWP)

0150/2386

WREN TE

EXTRACT DATE: 11/25/2024 ROADWAY MANAGEMENT SYSTEM PAGE NUMBER: 148
PRINT DATE: 11/26/2024 SLD COUNTY/SR - ANNUAL PRINT COUNTY: YORK

DIR: B TOTAL LEN: 6.672 MI. DIST: 08-4 SR: 182
LEFT MUN: YORK T RIGHT MUN: YORK T

| | | |
|----------------------------------|--------------------------------------------------------------------------------------|-------------------------------------|
| 026216 FT | == | 0140/0488 (TWP) |
| | | 026216 FT 2 0 66050 0 01 0272+64 |
| | | NC LEADER HEIGHTS RD |
| | | GEORGE ST |
| | | (SR3001 SEG 0320/0000) |
| |  | MFC BEGIN = C |
| | | 5 0140/0000 LENGTH(AH 1950 BK 2092) |
| | | |
| LEADER HEIGHTS SCHOOL D | == | 0120/0893 WISE RD |
| (PRDR) | | (TWP) |
| 0120/0614 | | |
| 2 0 66050 0 01 0293+85 024124 FT | | 024124 FT |
| FAIR ACRES DR | | |
| (TWP) | | 5 0120/0000 MFC BEGIN = D |
| 0120/0000 | | LENGTH(AH 2092 BK 1978) |
| | | |
| MONUMENT RD | == | |
| (T508) | | 022146 FT 2 0 66050 0 01 0313+63 |
| 0110/0374 | | 5 0110/0000 LENGTH(AH 1978 BK 2262) |
| 022146 FT | | |
| | | |
| 019884 FT |  | 0100/0013 BMS EN 66/0182/0100/0000 |
| | | 019884 FT 2 0 66050 0 01 0336+25 |
| | | TR.S.BR.CODO |
| |  | 5 0100/0000 BMSBG 66/0182/0100/0000 |
| | | LENGTH(AH 2262 BK 2796) |
| | | |
| IMPERIAL DR | == | 0090/0738 BMS EN 66/0182/0090/0700 |
| (T509) | | 2 0 66050 0 01 0357+23 |
| 0090/0947 | | TRIB TO S BR CODORUS CK |
| |  | 0090/0700 BMSBG 66/0182/0090/0700 |

EXTRACT DATE: 11/25/2024 ROADWAY MANAGEMENT SYSTEM PAGE NUMBER: 147
PRINT DATE: 11/26/2024 SLD COUNTY/SR - ANNUAL PRINT COUNTY: YORK

DIR: B TOTAL LEN: 6.672 MI. DIST: 08-4 SR: 182
LEFT MUN: YORK T RIGHT MUN: YORK T

017088 FT

017088 FT 2 0 66050 0 01 0364+11

YORK
SPRING GARDEN T
LENGTH(AH 2796 BK 1434)

5 0090/0000

015654 FT

015654 FT 2 0 66050 0 01 0378+45

CROLL SCHOOL RD
(SR3042 SEG 0210/1995)
LENGTH(AH 1434 BK 1479)

5 0080/0000

014175 FT

014175 FT 2 0 66050 0 01 0393+12

5 0070/0000 LENGTH(AH 1479 BK 2169)

0060/0936 (AAR 534880H)#TRKS 01

012006 FT

012006 FT 2 0 66050 0 01 0414+81

5 0060/0000 LENGTH(AH 2169 BK 1901)

2 0 66050 0 01 0434+08 010105 FT
INDIAN ROCK DAM RD
(SR3052 SEG 0010/0000) 0050/0000

010105 FT
NC INDIAN ROCK DAM RD

5 0050/0000 LENGTH(AH 1901 BK 1418)
0040/1398 BMSBN 66/0182/0040/1269

SPRING GARDEN
WEST MANCHESTER T

2 0 66094 0 00 0001+76
S.B. CODORUS

0040/1269 BMSBG 66/0182/0040/1269

008687 FT

008687 FT 2 0 66094 0 00 0015+00

INDIAN ROCK DAM RD
(SR3044 SEG 0050/1552)

MFC BEGIN = C
5 0040/0000 LENGTH(AH 1418 BK 3796)

EXTRACT DATE: 11/25/2024 ROADWAY MANAGEMENT SYSTEM PAGE NUMBER: 146
PRINT DATE: 11/26/2024 SLD COUNTY/SR - ANNUAL PRINT COUNTY: YORK

DIR: B TOTAL LEN: 6.672 MI. DIST: 08-4 SR: 182
LEFT MUN: WEST MANCHESTER T RIGHT MUN: WEST MANCHESTER T

| | | | | |
|-----------------------------------|-----------|-----|-------------|-----------------------------------------------------------------------------------|
| | 004891 FT | | 004891 FT | 2 0 66094 0 00 0052+30 OLD SALEM RD (T495) |
| | | == | 5 0030/0000 | LENGTH(AH 3796 BK 1377) |
| | | | 0020/0277 | BMS EN 66/0182/0020/0259 2 0 66094 0 00 0063+35 TR CODORUS |
| | | | 0020/0259 | BMSBG 66/0182/0020/0259 (APRA) GLOBAL STONE PEN |
| GLOBAL STONE PENROCK IN (PRDR) | 0020/0065 | POT | 0020/0065 | GLOBAL STONE PENROCK IN (PRDR) |
| | 003514 FT | | 0020/0012 | OP ID 66/3046/0070/0000 |
| | | | 003514 FT | 2 0 66094 0 00 0066+07 |
| | | | 5 0020/0000 | LENGTH(AH 1377 BK 3514) |
| | | | 0010/2399 | (AAR 535203J)#TRKS 01 |
| WEST KING ST (T514) | 0010/2583 | | 0010/2194 | LEMON ST (T536) |
| SUMNER ST (T523) | 0010/2346 | | 0010/1422 | (AAR 872472D)#TRKS 03 |
| | | | 0010/0676 | BMS EN 66/0182/0010/0665 2 0 66094 0 01 0094+56 T. TO CODORUS |
| | | | 0010/0665 | BMSBG 66/0182/0010/0665 MASON AV |
| DIAMOND ST (T527) | 0010/1158 | | 0010/0257 | (TWP) |
| | 000000 FT | | 000000 FT | 2 0 66094 0 01 0101+21 NC HOKES MILL RD MARKET ST (SR0462 SEG 0040/2331) |
| | | | 5 0010/0000 | MFC BEGIN = D LENGTH(AH 3514 BK 0000) |

EXTRACT DATE: 11/25/2024 ROADWAY MANAGEMENT SYSTEM PAGE NUMBER: 145
PRINT DATE: 11/26/2024 SLD COUNTY/SR - ANNUAL PRINT COUNTY: YORK

DIR: N TOTAL LEN: 9.089 MI. DIST: 08-4 SR: 181
LEFT MUN: YORK HAVEN B RIGHT MUN: YORK HAVEN B

| | | | | |
|------------------------|-----------|-----|-------------|-------------------------|
| | 047958 FT | | 047990 FT | |
| | | | INTER-AHD | RIVER DR |
| LANDVALE ST | | | | (SR1015 SEG 0010/0000) |
| (SR0382 SEG 0010/0000) | 0250/0867 | | | LANDVALE ST |
| THIRD ST | | | 0250/0867 | (SR1019 SEG 0090/1145) |
| (BORO) | 0250/0694 | == | | |
| SECOND ST | | | | |
| (BORO) | 0250/0351 | == | | |
| | | == | | |
| | 047091 FT | == | 0250/0213 | GAY ST |
| | | | 047123 FT | (BORO) |
| | | | | 1 0 00250 0 02 0552+13 |
| | | | | FRONT ST |
| | | | | (BORO) |
| | | == | | PENNSYLVANIA AV |
| | | | 5 0250/0000 | LENGTH(AH 0867 BK 2000) |
| | | == | | CHURCH ST |
| | | | 0240/1632 | (BORO) |
| | | == | | SCHOOL ST |
| | | | 0240/1189 | (BORO) |
| | | == | | DUNKLE AV |
| | | | 0240/0994 | (BORO) |
| UNNAMED AL | | == | | |
| (BORO) | 0240/0787 | | | |
| | | == | 0240/0763 | UNNAMED AL |
| | | | | (BORO) |
| | | == | 0240/0440 | SUSQUEHANNA ST |
| | | | | (BORO) |
| | | | | YORK HAVEN |
| | | --- | 0240/0411 | NEWBERRY T |
| | 045091 FT | | 045123 FT | 1 0 00250 0 02 0531+32 |
| | | | | NC FRONT STREET |
| | | | | SOUTH DR |
| | | | | (T957) |
| | | == | 5 0240/0000 | LENGTH(AH 2000 BK 2781) |
| | | | | |
| | | == | | |
| | | | 0230/1369 | FALLSVIEW AV |
| | | | | (T958) |
| | | == | | |
| | | | 0230/0644 | INDUSTRIAL DR/JAMES CRA |
| | | | | (PRDR) |
| 042310 FT | | | 042342 FT | 1 0 00250 0 02 0503+51 |

EXTRACT DATE: 11/25/2024 ROADWAY MANAGEMENT SYSTEM PAGE NUMBER: 144
PRINT DATE: 11/26/2024 SLD COUNTY/SR - ANNUAL PRINT COUNTY: YORK

DIR: N TOTAL LEN: 9.089 MI. DIST: 08-4 SR: 181
LEFT MUN: NEWBERRY T RIGHT MUN: NEWBERRY T

| | | | | | |
|------------------------|-----------|--|--|--|------------------------------------|
| | | | | | 0230/0000 LENGTH(AH 2781 BK 1977) |
| | 040333 FT | | | | 040365 FT 1 0 00250 0 02 0483+74 |
| | | | | | 0220/0000 LENGTH(AH 1977 BK 1930) |
| FAIRMOUNT AV | | | | | WERTZ AV |
| (T990) | | | | | (T988) |
| | 0210/0945 | | | | |
| | | | | | BOUNDRY AV |
| | | | | | (T984) |
| | | | | | (APRA) J & A |
| | | | | | MHP RD |
| | | | | | (PRDR) |
| | 038403 FT | | | | 0210/0234 1 0 00250 0 02 0464+44 |
| | | | | | 038435 FT KLINE AV |
| | | | | | (T981) |
| | | | | | 0210/0000 LENGTH(AH 1930 BK 2266) |
| | | | | | HIGHLAND AV |
| | | | | | (T985) |
| PEAR AV | | | | | |
| (T986) | | | | | 0200/1925 |
| | 0200/1425 | | | | |
| | | | | | CONEWAGO AV |
| | | | | | (T985) |
| CONEWAGO AV | | | | | |
| (T985) | | | | | 0200/0798 |
| | 0200/0554 | | | | |
| | | | | | 0200/0406 BMS EN 66/0181/0200/0000 |
| | | | | | NEWBERRY |
| | | | | | 0200/0203 EAST MANCHESTER T |
| | 036137 FT | | | | 1 0 00250 0 02 0441+78 |
| | | | | | 036169 FT NC YORK HAVEN RD |
| | | | | | CONEWAGO CK. |
| | | | | | BMSBG 66/0181/0200/0000 |
| CONEWAGO CREEK RD | | | | | 0200/0000 LENGTH(AH 2266 BK 1025) |
| (SR1004 SEG 0070/1848) | | | | | CREEK BOTTOM RD |
| | 0190/0968 | | | | (T953) |
| | | | | | 0190/0968 |
| | 035112 FT | | | | |
| | | | | | 035144 FT 1 0 00250 0 02 0431+88 |
| | | | | | NC N GEORGE ST |
| | | | | | UPPER CREEK BOTTOM RD |
| | | | | | (T953) |
| | | | | | 0190/0000 LENGTH(AH 1025 BK 2781) |
| | | | | | MUSSER RUN |
| | | | | | STRUCTURE LENGTH 15 FT |
| | | | | | 0180/2724 BMS ID 66/0181/0180/2724 |

DIR: N TOTAL LEN: 9.089 MI. DIST: 08-4 SR: 181
LEFT MUN: EAST MANCHESTER T RIGHT MUN: EAST MANCHESTER T

EXTRACT DATE: 11/25/2024 ROADWAY MANAGEMENT SYSTEM PAGE NUMBER: 142
PRINT DATE: 11/26/2024 SLD COUNTY/SR - ANNUAL PRINT COUNTY: YORK

DIR: N TOTAL LEN: 9.089 MI. DIST: 08-4 SR: 181
LEFT MUN: MANCHESTER B RIGHT MUN: MANCHESTER B

| | | | | | |
|-------------------------------------|------------------------|----|----|-------------|-----------------------------------------------------------------|
| CHURCH ST (BORO) | 0150/0319 027149 FT | == | == | 0150/0564 | SLANT AVE (BORO) |
| | | == | == | 027181 FT | 1 0 00250 0 02 0350+13 PIKE AV (BORO) |
| ROOSEVELT AV (BORO) | 0140/1620 | == | == | 5 0150/0000 | LENGTH(AH 1162 BK 2009) |
| SUNSET DR (BORO) | 0140/1355 | == | == | 0140/1553 | BOXWOOD RD (BORO) |
| MUSSER ST (SR0921 SEG 0170/0728) | 0140/0950 | == | == | 0140/1124 | STRICKLER AVE (BORO) |
| | 025140 FT | == | == | 0140/0950 | |
| | | == | == | 025172 FT | 1 0 00250 0 02 0330+04 NC MAIN ST FORGE HILL RD (T937) |
| LOUCKS ST (T916) | 0130/1055 | == | == | 5 0140/0000 | LENGTH(AH 2009 BK 1269) |
| | 023871 FT | == | == | 0130/1239 | MANCHESTER EAST MANCHESTER T |
| | | == | == | 023903 FT | 1 0 00250 0 02 0317+46 SUNSET DR (T943) |
| COTTAGE DR (T944) | 0120/1601 | == | == | 5 0130/0000 | LENGTH(AH 1269 BK 2181) |
| GLEN DR (TWP) | 0120/0991 | == | == | 0120/0991 | |
| 1 0 00250 0 02 0295+65 | 021690 FT | == | == | 021722 FT | |
| BESHORE SCHOOL RD (T935) | 0120/0000 | == | == | 5 0120/0000 | LENGTH(AH 2181 BK 2312) |
| | | == | == | 0110/1980 | BRICKYARD RD (T939) |

EXTRACT DATE: 11/25/2024 ROADWAY MANAGEMENT SYSTEM PAGE NUMBER: 141
PRINT DATE: 11/26/2024 SLD COUNTY/SR - ANNUAL PRINT COUNTY: YORK

DIR: N TOTAL LEN: 9.089 MI. DIST: 08-4 SR: 181
LEFT MUN: EAST MANCHESTER T RIGHT MUN: EAST MANCHESTER T

SHADY LN
(PRDR)

0110/0022
019378 FT

MORGAN LN
(TWP)

0100/0605
017039 FT

CHURCH RD
(SR0238 SEG 0150/2290)

015026 FT
0090/0000

HIGH ST
(T949)
SAINT MARKS ST
(T936)

0080/0811
0080/0215
012980 FT

SINKING SPRINGS LN
(T839)

0070/1408

APPELL AV
(T978)

0070/0795

STEAMBOAT BL
(TWP)

0110/0304

019410 FT 1 0 00250 0 01 0272+79
0110/0000 LENGTH(AH 2312 BK 2339)

0100/1347 EAST MANCHESTER
MANCHESTER T

017071 FT 1 0 00250 0 01 0249+40
0100/0000 LENGTH(AH 2339 BK 2013)

015058 FT 1 0 00250 0 01 0229+69

STARVIEW RD
(SR1010 SEG 0010/0000)
0090/0000 LENGTH(AH 2013 BK 2046)
T. CODORUS
STRUCTURE LENGTH 26 FT
BMSID 66/0181/0080/1577

013012 FT 1 0 00250 0 01 0208+67

EMIG RD
(SR1012 SEG 0010/0000)
0080/0000 LENGTH(AH 2046 BK 2061)

0070/1408 SINKING SPRINGS LN
(T839)

ABERDEEN RD
(T971)

DIR: N TOTAL LEN: 9.089 MI. DIST: 08-4 SR: 181
LEFT MUN: MANCHESTER T RIGHT MUN: MANCHESTER T

1 0 00250 0 01 0189+82 010919 FT
PRIVATE DR
(TWP) 0070/0000

LOCUST LN
(T943) 009515 FT
LONGVIEW RD
(T947) 0060/0000
0050/1939

KEYSTONE DR
(T945) 0050/0547
1 0 00250 0 01 0151+46 007108 FT
SYCAMORE LN
(T937) 0050/0000

KNOLL LN
(T974) 0040/1583

FOR 8017/0750 SH 005172 FT
(CONN) 0030/1301
RAMP E RD
(SR8017 SEG 0750/0000) 0030/1126

PENNDOT STOCKYARD
(GOVT) 0030/0065
003871 FT

0070/0234
010951 FT DUNDEE RD
(T942)
5 0070/0000 LENGTH(AH 2061 BK 1404)

009547 FT 1 0 00250 0 01 0175+78
LOCUST LN
(T943)
5 0060/0000 LENGTH(AH 1404 BK 2407)

0050/1738 HAYSHIRE DR
(T950)

0050/0547 HAYSHIRE DR
(T950)
007140 FT

5 0050/0000 LENGTH(AH 2407 BK 1936)
NAGOW ST
(T953)
0040/1758

0040/1108 HAKE ST
(T951)

0040/0222 WOODLAND VIEW DR
(T900)
005204 FT 1 0 00250 0 01 0132+52
5 0040/0000 LENGTH(AH 1936 BK 1301)

0030/1063 SKYVIEW DR
(T824)
MASONIC DR
(T957)
0030/0629

003903 FT 1 0 00250 0 00 0119+51
MFC BEGIN = C
5 0030/0000 LENGTH(AH 1301 BK 1707)

0020/1457 FROM 8017/0010 SH
(CONN)
RAMP A RD

EXTRACT DATE: 11/25/2024 ROADWAY MANAGEMENT SYSTEM PAGE NUMBER: 139
PRINT DATE: 11/26/2024 SLD COUNTY/SR - ANNUAL PRINT COUNTY: YORK

DIR: N TOTAL LEN: 9.089 MI. DIST: 08-4 SR: 181
LEFT MUN: MANCHESTER T RIGHT MUN: MANCHESTER T

I-83
OP ID 66/0083/0214/1056 0021/0825
RAMP D RD
(SR8017 SEG 0250/0000)
RAMP C RD
(SR8017 SEG 0500/0873)

LIGHTNER RD
(SR4046 SEG 0010/1867) 0021/0497
BMS EN 66/0181/0020/0304 0021/0406
1 0 00250 0 00 0106+31
T.CODORUS CK
BMSBG 66/0181/0020/0304 0021/0375

FROM 4046/0010 SH
(CONN) 0021/0108
1 0 00250 0 00 0102+69 002175 FT
WOODLAND AV
(TB38)
LENGTH(AH 1696 BK 2175) 0021/0000

HEIDLELBERG AVE
(TWP) 0011/1326
TAFT AVE
(TB10) 0011/1012

FRELEN RD
(TB23) 0011/0879
WILSON AVE
(TB33) 0011/0775
UNKNOWN RD
(TWP) 0011/0514

TO 0030/0331 SH
(CONN) 0011/0185
0 0 00000 0 00 0000+00 000000 FT
NC GEORGE ST
ARSENAL BL
(SR0030 SEG 0340/0000)

GEORGE ST INTER-BK
(SR3065 SEG 0030/0534)
MFC BEGIN = B
LENGTH(AH 2175 BK 0000) 0011/0000

0020/1177 (SR8017 SEG 0010/1016)

I-83
OP ID 66/0083/0214/1056
RAMP D RD
(SR8017 SEG 0250/0000)
RAMP C RD
(SR8017 SEG 0500/0873)

LIGHTNER RD
(SR4046 SEG 0010/1867) 0020/0463

BMS EN 66/0181/0020/0304
1 0 00250 0 00 0106+31
T.CODORUS CK
BMSBG 66/0181/0020/0304
0020/0372
0020/0341

002196 FT 1 0 00250 0 00 0102+69
WOODLAND AV
(TB38)
LENGTH(AH 1707 BK 2196) 0020/0000

TAFT AV
(TB10)
FRELEN RD
(TB23)
0010/1034
0010/0905

WILSON AV
(TB33)
UNKNOWN RD
(TWP)
STATE ST
(TB23)
0010/0794
0010/0537
0010/0206

000000 FT 1 0 00250 0 00 0080+46
NC GEORGE ST
ARSENAL BL
(SR0030 SEG 0340/0000)

INTER-BK GEORGE ST
(SR3065 SEG 0030/0534)
MFC BEGIN = B
LENGTH(AH 2196 BK 0000) 0010/0000

EXTRACT DATE: 11/25/2024 ROADWAY MANAGEMENT SYSTEM PAGE NUMBER: 138
PRINT DATE: 11/26/2024 SLD COUNTY/SR - ANNUAL PRINT COUNTY: YORK

DIR: B TOTAL LEN: 9.569 MI. DIST: 08-4 SR: 177
LEFT MUN: FAIRVIEW T RIGHT MUN: FAIRVIEW T

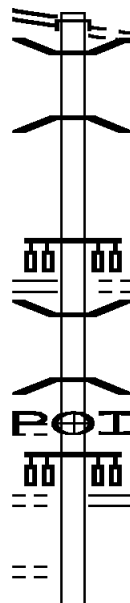
050523 FT
OLD YORK RD
(SR0262 SEG 0080/0000) 0220/1381

049142 FT
SALEM RD
(SR1007 SEG 0010/0000) 0220/0000

LOWTHER RD
(T973) 0210/1478

KELLINGER RD
(T927) 0210/1002

KELLINGER RD
(TWP) 0210/0326
ALFRED DR



050523 FT
INTER-AHD VALLEY RD
(SR0262 SEG 0080/0000)
OLD YORK RD
(TWP)
0220/1381 BMS EN 66/0177/0220/1005
0220/1018 2 0 66113 0 01 0086+61
TRIB TO FISHING CREEK
0220/1005 BMSBG 66/0177/0220/1005

049142 FT 2 0 66113 0 00 0076+16
SALEM RD
(T684)
0220/0000 LENGTH(AH 1381 BK 2202)
0210/1738 BMS EN 66/0177/0210/1554
2 0 66113 0 00 0069+73
1-83
0210/1554 BMSBG 66/0177/0210/1554
0210/1478 (APRA) FAIRVIEW IND PRK
YORKTOWN RD
0210/1002 (SR4007 SEG 0014/0578)

EXTRACT DATE: 11/25/2024 ROADWAY MANAGEMENT SYSTEM PAGE NUMBER: 137
PRINT DATE: 11/26/2024 SLD COUNTY/SR - ANNUAL PRINT COUNTY: YORK

DIR: B TOTAL LEN: 9.569 MI. DIST: 08-4 SR: 177
LEFT MUN: FAIRVIEW T RIGHT MUN: FAIRVIEW T

| | | | |
|--------------------------------------------------|-------------------------------------|-----|-----------------------------------------------------------------------------------------------------------------------------------------------------------------|
| (TWP) | 0210/0139 046940 FT | == | 046940 FT 2 0 66113 0 00 0054+46 S 0210/0000 LENGTH(AH 2202 BK 2819) |
| | | --- | |
| ALFRED DR (TWP) | 0200/0576 044121 FT | == | 0200/1293 FAIRVIEW NEWBERRY T |
| | | --- | |
| WOODLAND AV (TWP) | 0190/0436 043236 FT | == | 0200/0021 BMS EN 66/0177/0200/0000 044121 FT 2 0 66113 0 00 0026+27 FISHING CK. S 0200/0000 BMSBG 66/0177/0200/0000 LENGTH(AH 2819 BK 0885) |
| | | --- | |
| PLEASANT VIEW RD (T910) RIDGE RD (T957) | 0180/0744 0180/0480 041571 FT | == | 043236 FT 2 0 66113 0 00 0016+87 S 0190/0000 LENGTH(AH 0885 BK 1665) |
| | | --- | |
| | | == | 041571 FT 2 0 66113 0 00 0000+00 NC WYNDAMERE RD POTTS HILL RD (SR0392 SEG 0010/0000) NEWBERRY FAIRVIEW T S 0180/0000 LENGTH(AH 1665 BK 1858) |
| | | --- | |
| | | --- | 0170/1009 FAIRVIEW NEWBERRY T |
| | 039713 FT | | 039713 FT 2 0 66030 0 00 0064+49 S 0170/0000 LENGTH(AH 1858 BK 1935) |
| | | --- | |
| OLD QUAKER RD (T917) | 0160/0032 037778 FT | == | 037778 FT 2 0 66030 0 00 0051+65 OLD QUAKER RD |

EXTRACT DATE: 11/25/2024 ROADWAY MANAGEMENT SYSTEM PAGE NUMBER: 136
PRINT DATE: 11/26/2024 SLD COUNTY/SR - ANNUAL PRINT COUNTY: YORK

DIR: B TOTAL LEN: 9.569 MI. DIST: 08-4 SR: 177
LEFT MUN: NEWBERRY T RIGHT MUN: NEWBERRY T

034486 FT

034486 FT 2 0 66030 0 00 0019+06
NC PO TTS HILL RD

0150/0000 LENGTH(AH 3292 BK 1886)

0140/1418 (BORO)
NEWBERRY
LEWISBERRY B

0140/1121 (BORO)
PARSONAGE ST

0140/0932 (BORO)
THIRD ST

0140/0712 (BORO)
SPRUCE LN

0140/0478 (BORO)
SECOND ST

0140/0238 (BORO)
WALNUT LN

032600 FT

032600 FT 2 0 66030 0 00 0000+00
NC MARKET ST

0140/0000 LENGTH(AH 1886 BK 3303)

0130/2854 BMSBN 66/0177/0130/2824
1 1 01997 0 00 0044+79

0130/2824 BENNETT RUN
BMSBG 66/0177/0130/2824

LEWISBERRY RD
(SRO382 SEG 0180/0000)

0130/2682 LEWISBERRY
NEWBERRY T

OLD ROSSVILLE RD
(T915)

0130/1100

EXTRACT DATE: 11/25/2024 ROADWAY MANAGEMENT SYSTEM PAGE NUMBER: 135
PRINT DATE: 11/26/2024 SLD COUNTY/SR - ANNUAL PRINT COUNTY: YORK

DIR: B TOTAL LEN: 9.569 MI. DIST: 08-4 SR: 177
LEFT MUN: NEWBERRY T RIGHT MUN: NEWBERRY T

| | | | | | |
|---------------------------------------|------------------------|----|----|--|--------------------------------------------|
| | 029297 FT | | | | 029297 FT 1 1 01997 0 00 0016+48 |
| | | | | | 5 0130/0000 LENGTH(AH 3303 BK 1834) |
| PINETOWN RD (SR4024 SEG 0110/1460) | 0120/0432 027463 FT | == | | | 0120/0432 NEWBERRY 027463 FT FAIRVIEW T |
| | | | | | 1 1 01997 0 00 0000+00 |
| | | | | | OLD ROSSVILLE RD |
| | | | | | (TWP) |
| | | | | | 5 0120/0000 LENGTH(AH 1834 BK 3534) |
| WHITEFORD DR (TWP) | 0110/2598 | == | | | |
| TRAVER DR (T925) | 0110/1739 | == | == | | 0110/1739 BULL RD (T925) |
| | | | | | |
| | | | | | 0110/1113 FAIRVIEW NEWBERRY T |
| | | | | | STONE RUN |
| | | | | | STRUCTURE LENGTH 21 FT |
| | | | | | 0110/1006 BMSID 66/0177/0110/1006 |
| | | | | | NEWBERRY |
| | | | | | 0110/0988 WARRINGTON T |
| | | | | | |
| 2 0 66006 0 01 0608+86 | 023929 FT | | | | 023929 FT |
| KRONE RD (T903) | 0110/0000 | == | | | 5 0110/0000 LENGTH(AH 3534 BK 2226) |
| | | | | | |
| KRONE RD (T903) | 0100/0295 021703 FT | == | | | |
| | | | | | 021703 FT 2 0 66006 0 01 0587+07 |
| | | | | | TWIN LAKES DR |
| | | | | | (T904) |
| | | | | | 5 0100/0000 LENGTH(AH 2226 BK 3656) |
| CHURCH RD (T902) | 0090/3352 | == | | | |

EXTRACT DATE: 11/25/2024 ROADWAY MANAGEMENT SYSTEM PAGE NUMBER: 134
PRINT DATE: 11/26/2024 SLD COUNTY/SR - ANNUAL PRINT COUNTY: YORK

DIR: B TOTAL LEN: 9.569 MI. DIST: 08-4 SR: 177
LEFT MUN: WARRINGTON T RIGHT MUN: WARRINGTON T

CHURCH RD
(T902)

0090/0257
018047 FT

=

ALPINE RD
(SR4019 SEG 0080/2775)
018047 FT 2 0 66006 0 01 0550+51
5 0090/0000 LENGTH(AH 3656 BK 3054)

>

TR.BEAVER CK
STRUCTURE LENGTH 15 FT
0080/2145 BMSID 66/0177/0080/2112

>

T.BEAVER CK.
STRUCTURE LENGTH 9 FT
0080/1183 BMSID 66/0177/0080/1183

2 0 66006 0 01 0519+97 014993 FT
STONE JUG RD
(T922) 0080/0000

=

014993 FT
5 0080/0000 LENGTH(AH 3054 BK 2838)

012155 FT

012155 FT 2 0 66006 0 01 0491+59
G. PINCHOT STATE PARK R
(PARK)
5 0070/0000 LENGTH(AH 2838 BK 1829)

MOUNT AIRY RD
(T912)

0060/1802

=

010326 FT

010326 FT 2 0 66006 0 01 0473+10
5 0060/0000 LENGTH(AH 1829 BK 2274)

EXTRACT DATE: 11/25/2024 ROADWAY MANAGEMENT SYSTEM PAGE NUMBER: 133
PRINT DATE: 11/26/2024 SLD COUNTY/SR - ANNUAL PRINT COUNTY: YORK

DIR: B TOTAL LEN: 9.569 MI. DIST: 08-4 SR: 177
LEFT MUN: WARRINGTON T RIGHT MUN: WARRINGTON T

| | | | | |
|---------------------------------------|------------------------|----|--|-----------------------------------------------------------------------------------------------------------------------------------------------------------|
| | 008052 FT | | | 008052 FT 2 0 66006 0 01 0450+36 S 0050/0000 LENGTH(AH 2274 BK 2277) |
| MOUNTAIN VIEW CT (T844) | 0040/0198 005775 FT | == | | 005775 FT 2 0 66006 0 01 0427+59 S 0040/0000 LENGTH(AH 2277 BK 2383) G. PINCHOT STATE PARK R |
| LAKEVIEW CT (T845) | 0030/2019 | == | | 0030/2140 (PARK) |
| PINETOWN RD (SR4031 SEG 0010/0000) | 0030/0385 003392 FT | == | | 0030/0053 BMS EN 66/0177/0030/0000 2 0 66006 0 01 0403+75 BEAVER CR./PINCHOT LAKE BMSBG 66/0177/0030/0000 S 0030/0000 LENGTH(AH 2383 BK 1272) |
| | 002120 FT | | | 002120 FT 1 1 00273 0 00 0020+99 S 0020/0000 LENGTH(AH 1272 BK 2120) WARRINGTON TOWNHOUSES |
| | | == | | 0010/1800 (PRDR) |
| | | | | 0010/0371 BMS EN 66/0177/0010/0360 1 1 00273 0 00 0003+73 WET WEATHER |
| | 000000 FT | | | 0010/0360 BMSBG 66/0177/0010/0360 000000 FT 1 1 00273 0 00 0000+00 NC RO S TOWN RD CARLISLE RD (SR0074 SEG 0920/0000) |
| OLD YORK RD (SR4026 SEG 0180/2760) | 0010/0000 | | | INTER-BK CARLISLE RD (SR0074 SEG 0920/0000) MFC BEGIN = D S 0010/0000 LENGTH(AH 2120 BK 0000) |

DIR: B TOTAL LEN: 12.794 MI. DIST: 08-4 SR: 124
LEFT MUN: LOWER WINDSOR T RIGHT MUN: LOWER WINDSOR T

EXTRACT DATE: 11/25/2024 ROADWAY MANAGEMENT SYSTEM PAGE NUMBER: 131
PRINT DATE: 11/26/2024 SLD COUNTY/SR - ANNUAL PRINT COUNTY: YORK

DIR: B TOTAL LEN: 12.794 MI. DIST: 08-4 SR: 124
LEFT MUN: LOWER WINDSOR T RIGHT MUN: LOWER WINDSOR T

| | | | | |
|-----------------------------------|-----------|-----|-------------|----------------------------------------------|
| | | == | 0250/1740 | WILLOW CREEK RD (T759) |
| CALVARY CHURCH RD (T736) | 0250/0441 | == | | |
| 1 0 00332 0 01 0615+58 057663 FT | | | 057646 FT | NC ABELS RD |
| RIVERVIEW DR (T749) | 0250/0000 | == | 5 0250/0000 | LENGTH(AH 3237 BK 1625) |
| | | --- | 0240/1394 | LOWER WINDSOR EAST PROSPECT B |
| | | == | 0240/0888 | PRINCESS AV (BORO) |
| PRINCE AV (BORO) | 0240/0700 | == | | |
| | | == | 0240/0342 | RIDGE AV (BORO) |
| | | == | 0240/0162 | CHERRY AL (BORO) |
| CHERRY AL (BORO) | 0240/0148 | == | | |
| 1 0 00332 0 01 0599+33 056038 FT | | | 056021 FT | |
| MAPLE ST (BORO) | | == | | |
| MAIN ST (SR2025 SEG 0010/0000) | 0240/0000 | == | 5 0240/0000 | NC MAIN ST LENGTH(AH 1625 BK 0943) |
| PRINCESS AV (BORO) | 0230/0786 | == | | |
| | | == | 0230/0462 | MIDDLE AV (BORO) |
| LEMON AV (BORO) | 0230/0016 | == | | |
| 055095 FT | | == | 055078 FT | 1 0 00332 0 01 0589+02 LEMON AV (BORO) |
| | | == | 5 0230/0000 | LENGTH(AH 0943 BK 2212) |
| | | == | 0220/1619 | VICKILEE DR (TWP) |
| | | --- | 0220/0780 | EAST PROSPECT LOWER WINDSOR T |
| | | == | 0220/0622 | CORINNE DR (TWP) |
| 052883 FT | | | 052866 FT | 1 0 00332 0 01 0566+90 NC MAPLE ST |
| | | | 5 0220/0000 | LENGTH(AH 2212 BK 2217) |

EXTRACT DATE: 11/25/2024 ROADWAY MANAGEMENT SYSTEM PAGE NUMBER: 130
PRINT DATE: 11/26/2024 SLD COUNTY/SR - ANNUAL PRINT COUNTY: YORK

DIR: B TOTAL LEN: 12.794 MI. DIST: 08-4 SR: 124
LEFT MUN: LOWER WINDSOR T RIGHT MUN: LOWER WINDSOR T

1 0 00332 0 01 0544+73 050666 FT
CABIN CREEK RD
(T778) 0210/0000

047285 FT

045793 FT

CONIFER LN
(PRDR) 0180/0903

1 0 00332 0 01 0470+22 043229 FT
CANADOCHLY RD
(T788) 0180/0000

LANCO TIMBER FRAMES RD
(PRDR) 0170/0270
041598 FT

0210/0309 BMSEN 66/0124/0210/0261
1 0 00332 0 01 0547+48
BR. CABIN CK.
0210/0261 BMSBG 66/0124/0210/0261
050649 FT PRAYER MISSION RD
(T779)
0210/0000 LENGTH(AH 2217 BK 3381)

047268 FT 1 0 00332 0 01 0510+92
MANOR RD
(SR2029 SEG 0100/2639)
0200/0000 LENGTH(AH 3381 BK 1492)

045776 FT 1 0 00332 0 01 0495+86
0190/0000 LENGTH(AH 1492 BK 2564)

043212 FT
0180/0000 LENGTH(AH 2564 BK 1631)
0170/1399 SPYKER LN
(PRDR)

041581 FT 1 0 00332 0 01 0453+70
0170/0000 LENGTH(AH 1631 BK 3222)
BUSER FARM LN

EXTRACT DATE: 11/25/2024 ROADWAY MANAGEMENT SYSTEM PAGE NUMBER: 129
PRINT DATE: 11/26/2024 SLD COUNTY/SR - ANNUAL PRINT COUNTY: YORK

DIR: B TOTAL LEN: 12.794 MI. DIST: 08-4 SR: 124
LEFT MUN: LOWER WINDSOR T RIGHT MUN: LOWER WINDSOR T

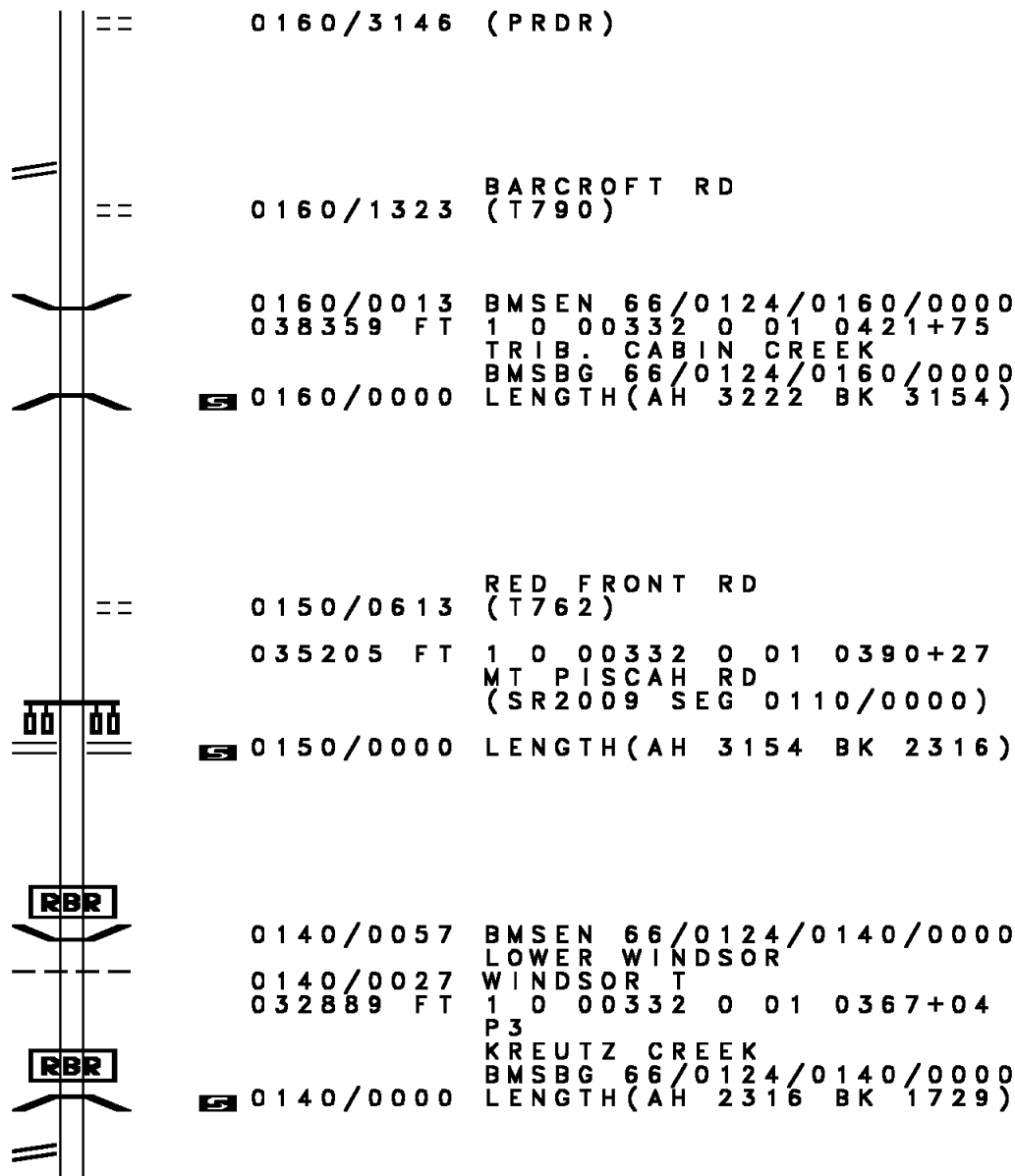
BLUESTONE RD
(SR2019 SEG 0010/0000) 0160/1357

038376 FT

035222 FT

032906 FT

WITMER RD
(SR2013 SEG 0010/0000) 0130/1604



EXTRACT DATE: 11/25/2024 ROADWAY MANAGEMENT SYSTEM PAGE NUMBER: 128
PRINT DATE: 11/26/2024 SLD COUNTY/SR - ANNUAL PRINT COUNTY: YORK

DIR: B TOTAL LEN: 12.794 MI. DIST: 08-4 SR: 124
LEFT MUN: WINDSOR T RIGHT MUN: WINDSOR T

031177 FT

031160 FT 1 0 00332 0 01 0349+76

RIDDLE RD

(T770)

== 5 0130/0000 LENGTH(AH 1729 BK 3096)

028081 FT

028064 FT 1 0 00332 0 01 0318+80

FREYSSVILLE RD

(SR2001 SEG 0040/0000)

== 5 0120/0000 LENGTH(AH 3096 BK 2960)

1 0 00332 0 01 0289+00 025121 FT
COUNTRY BY-WAY
(T768) 0110/0000

== 5 0110/0000 LENGTH(AH 2960 BK 2583)

HOMEWOOD RD

(T620)

CRESCENT RD

(T621)

025104 FT

NINA DR

(TWP)

1 0 00332 0 01 0263+17 022538 FT
LOCUST GROVE RD
(SR2015 SEG 0010/0000) 0100/0000

022521 FT

== 5 0100/0000 LENGTH(AH 2583 BK 2380)

MOUNTAIN RD

(T766)

EXTRACT DATE: 11/25/2024 ROADWAY MANAGEMENT SYSTEM PAGE NUMBER: 127
PRINT DATE: 11/26/2024 SLD COUNTY/SR - ANNUAL PRINT COUNTY: YORK

DIR: B TOTAL LEN: 12.794 MI. DIST: 08-4 SR: 124
LEFT MUN: WINDSOR T RIGHT MUN: WINDSOR T

| | | | | |
|------------------------|-----------|--|-------------|-------------------------|
| | 020158 FT | | 020141 FT | 1 0 00332 0 01 0239+34 |
| | | | | CHRISTENSEN RD |
| | | | | (T764) |
| | | | 5 0090/0000 | LENGTH(AH 2380 BK 3841) |
| COUNTRY LN | | | | |
| (TWP) | 0080/2141 | | | |
| | | | 0080/1820 | MILLER DR |
| | | | | (T652) |
| | 016317 FT | | 016300 FT | 1 0 00332 0 01 0201+14 |
| | | | 5 0080/0000 | LENGTH(AH 3841 BK 2399) |
| NICHOLAS LN | | | | |
| (PRDR) | 0070/2077 | | | |
| | | | 0070/1717 | STARVIEW DR |
| | | | | (TWP) |
| | | | 0070/1134 | MEADOW HILL DR |
| | | | | (T892) |
| CLARE LN | | | | |
| (T764) | 0070/0674 | | | |
| | | | 0070/0551 | STARLIGHT DR |
| | | | | (T850) |
| HENRY LN | | | | |
| (T705) | 0070/0384 | | | |
| | 013918 FT | | 013901 FT | 1 0 00332 0 01 0176+80 |
| | | | | NC EAST PROSPECT RD |
| | | | | CAPEHORN ROAD |
| | | | | (SR0024 SEG 0430/0000) |
| EDGEWOOD RD | | | | MFC BEGIN = D |
| (SR0024 SEG 0430/0000) | | | | WINDSOR |
| WINDSOR | | | | YORK T |
| SPRINGETTSBURY T | 0070/0000 | | 5 0070/0000 | LENGTH(AH 2399 BK 3443) |
| | | | | |
| CHAMBERS RD | | | 0060/2757 | CHAMBERS RD |
| (TWP) | 0061/2757 | | | (TWP) |
| | | | 0060/1943 | YORK |
| PLYMOUTH RD | | | | SPRINGETTSBURY T |
| (T749) | 0061/1606 | | 0060/1606 | PLYMOUTH RD |
| | | | | (T749) |

EXTRACT DATE: 11/25/2024 ROADWAY MANAGEMENT SYSTEM PAGE NUMBER: 126
PRINT DATE: 11/26/2024 SLD COUNTY/SR - ANNUAL PRINT COUNTY: YORK

DIR: B TOTAL LEN: 12.794 MI. DIST: 08-4 SR: 124
LEFT MUN: SPRINGETTSBURY T RIGHT MUN: SPRINGETTSBURY T

| CAMBRIDGE RD (T939) | 0061/1145 == | == | 0060/1145 | CAMBRIDGE RD (T939) |
|--------------------------------------------------------------|--------------|----|-------------|----------------------------------------------------|
| 0 0 00000 0 00 0000+00 010475 FT HARTFORD RD (T872) | | | 010458 FT | 1 0 00332 0 01 0142+36 HARTFORD RD (T872) |
| LENGTH(AH 3443 BK 2288) 0061/0000 | 5 | == | 5 0060/0000 | LENGTH(AH 3443 BK 2288) |
| 0 0 00000 0 00 0000+00 008187 FT GREENSPRINGS DR (TWP) | | | 008170 FT | 1 0 00332 0 01 0115+10 GREENSPRINGS DR (TWP) |
| LENGTH(AH 2288 BK 1407) 0051/0000 | 5 | == | 5 0050/0000 | LENGTH(AH 2288 BK 1394) |
| TO 2005/0070 SH (CONN) | 0041/0948 | | | |
| HAINES RD (SR2005 SEG 0070/1010) | 0041/0817 | == | 0040/0785 | HAINES RD (SR2005 SEG 0070/1010) |
| | | == | 0040/0493 | TO 2005/0071 SH (CONN) |
| RAMP J RD (SR8011 SEG 0750/0000) | 0041/0382 | | | |
| SIGN: 4 CHORD TRUSS | | | | SIGN: 4 CHORD TRUSS |
| BMSID 66/0124/0040/0260 | 0041/0260 | | 0040/0260 | BMSID 66/0124/0040/0260 |
| BMSSEN 66/0124/0040/0000 | 0041/0181 | | 0040/0181 | BMSSEN 66/0124/0040/0000 |
| 1 0 00332 0 00 0105+61 006780 FT | | | 006776 FT | 1 0 00332 0 00 0105+61 |
| I-83 NB | | | | I-83 NB |
| BMSBG 66/0124/0040/0000 | | | 5 0040/0000 | BMSBG 66/0124/0040/0000 |
| LENGTH(AH 1407 BK 1027) 0041/0000 | 5 | | | LENGTH(AH 1394 BK 1023) |
| RAMP I RD (SR8011 SEG 0500/0602) | 0031/0930 | | | |
| RAMP L RD (SR8011 SEG 0252/0000) | 0031/0549 | | | |
| | | | 0030/0679 | RAMP M RD (SR8011 SEG 0260/1278) |
| BMSSEN 66/0124/0030/0396 | 0031/0432 | | 0030/0632 | BMSSEN 66/0124/0030/0396 |
| 1 0 00332 0 00 0095+15 | | | | 1 0 00332 0 00 0100+81 |
| MILL CREEK | | | 0030/0567 | MILL CREEK |
| BMSBG 66/0124/0030/0396 | 0031/0367 | | | BMSBG 66/0124/0030/0396 |
| | | | 0030/0539 | RAMP L RD (SR8011 SEG 0252/0000) |
| SPRINGETTSBURY | | | | SPRINGETTSBURY |
| SPRING GARDEN T | 0031/0310 | | 0030/0495 | SPRING GARDEN T |

| DIR: B | TOTAL LEN: 12.794 MI. | DIST: 08-4 | SR: 124 |
|-----------------------------------|-----------------------|-----------------------------|-------------------------|
| LEFT MUN: SPRINGETTSBURY T | | RIGHT MUN: SPRINGETTSBURY T | |
| 0 00332 0 00 0095+15 005753 FT | | 005753 FT | 1 0 00332 0 00 0095+15 |
| MFC BEGIN = B | | | MFC BEGIN = B |
| LENGTH(AH 1027 BK 2487) 0031/0000 | | 0030/0000 | LENGTH(AH 1023 BK 2487) |
| | | | GREENHILL RD |
| | | | (T318) |
| | | 0020/2019 | |
| RUNK LN | | | |
| TWP) | 0020/1617 | | |
| RUNK LN | | | |
| TWP) | 0020/1251 | | |
| VALE ST | | | |
| (T334) | 0020/0446 | | |
| | 003266 FT | | |
| | | 003266 FT | 1 0 00332 0 00 0070+26 |
| | | | OGONTZ ST |
| | | | (T332) |
| | | 0020/0000 | LENGTH(AH 2487 BK 3266) |
| | | | HILL ST |
| | | | (SR3023 SEG 0040/0940) |
| HILL ST | 0010/2792 | 0010/2792 | |
| (T330) | | 0010/2571 | MIDLAND AV |
| | | | (T328) |
| | | 0010/2271 | LANCASTER AV |
| | | | (TWP) |
| SUNLIGHT AL | 0010/1918 | | ALBEMARLE ST |
| (TWP) | | | (T324) |
| | | 0010/1756 | |
| | | | GREENE AL |
| | | 0010/1043 | (TWP) |
| | | | WHEATLYN DR |
| | | 0010/0852 | (T322) |
| | | NC MT | ROSE AV |
| PROSPECT ST | 0010/0372 | 0010/0372 | NORWAY ST |
| (TWP) | | | (T320) |
| | | 0010/0339 | SPRING GARDEN |
| | | | YORK CITY C |
| | | 0010/0146 | DALLAS ST |
| | 000000 FT | | (CITY) |
| | | 000000 FT | 1 0 00332 0 00 0037+55 |
| | | NC PR | PROSPECT ST |
| | | INTER-BK | PROSPECT ST |
| | | | (CITY) |
| SHERMAN ST | 0010/0000 | | MFC BEGIN = B |
| (CITY) | 000000 FT | 0010/0000 | LENGTH(AH 3266 BK 0100) |
| | | 000000 FT | |
| | | 7008/0000 | LENGTH(AH 0100 BK 0000) |

EXTRACT DATE: 11/25/2024 ROADWAY MANAGEMENT SYSTEM PAGE NUMBER: 124
PRINT DATE: 11/26/2024 SLD COUNTY/SR - ANNUAL PRINT COUNTY: YORK

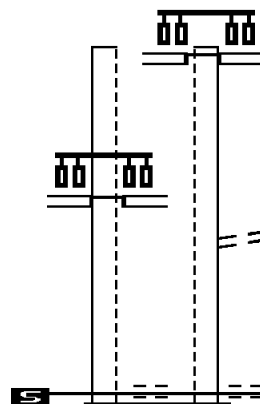
DIR: B TOTAL LEN: 14.520 MI. DIST: 08-4 SR: 116
LEFT MUN: WEST MANCHESTER T RIGHT MUN: WEST MANCHESTER T

SALEM CHURCH RD
(TWP)
LINCOLN HW
(SR0030 SEG 0191/0000)
(SR0030 SEG 0190/0000)

INTER-AHD

0335/0702

1 0 00230 0 02 0769+13 075963 FT
BAIRS RD
(T490)
MFC BEGIN = B
LENGTH(AH 0702 BK 2421) 0335/0000



076593 FT
INTER-AHD

0334/0739

0334/0605

075854 FT

0334/0000

SALEM CHURCH RD
(TWP)
LINCOLN HW
(SR0030 SEG 0191/0000)
(SR0030 SEG 0190/0000)

TO 0030/0190 SH
(CONN)

1 0 00230 0 02 0769+13
BAIRS RD
(T490)
MFC BEGIN = B
LENGTH(AH 0739 BK 2421)

EXTRACT DATE: 11/25/2024 ROADWAY MANAGEMENT SYSTEM PAGE NUMBER: 123
PRINT DATE: 11/26/2024 SLD COUNTY/SR - ANNUAL PRINT COUNTY: YORK

DIR: B TOTAL LEN: 14.520 MI. DIST: 08-4 SR: 116
LEFT MUN: WEST MANCHESTER T RIGHT MUN: WEST MANCHESTER T

DARLINGTON RD
(T479)

0330/0729
073542 FT

KEVIN DR
(T499)

0310/0673
069280 FT

BIESECKER RD
(SR3061 SEG 0080/0000) 0300/1493

066594 FT

0330/1759 BMS EN 66/0116/0330/1747
1 0 00230 0 02 0762+24
TR. CODORUS C
0330/1747 BMSBG 66/0116/0330/1747

073433 FT 1 0 00230 0 02 0744+98
WOLF'S CHURCH RD
(T483)
0330/0000 LENGTH(AH 2421 BK 2758)

070675 FT 1 0 00230 0 02 0717+63
WEST MANCHESTER
JACKSON T
0320/0000 LENGTH(AH 2758 BK 1504)

069171 FT 1 0 00230 0 02 0702+05
STOVERSTOWN RD
(SR3061 SEG 0070/2295)
0310/0000 LENGTH(AH 1504 BK 2686)
PINE SPRINGS BL
0300/2407 (T506)

MYERS RD
(T502)
0300/1493
CEDARLYN RD
(T495)

FARM HOUSE LN
(T497)
0300/0200
066485 FT 1 0 00230 0 02 0675+28
0300/0000 LENGTH(AH 2686 BK 3592)

DIR: B MUN: JACKSON T TOTAL LEN: 14.520 MI. DIST: 08-4 SR: 116
LEFT MUN: JACKSON T RIGHT MUN: JACKSON T

FOR SR 0116E TO 0116W

DIST: 08-4 SR: 116
RIGHT MUN: SPRING GROVE B

EXTRACT DATE: 11/25/2024 ROADWAY MANAGEMENT SYSTEM PAGE NUMBER: 120
PRINT DATE: 11/26/2024 SLD COUNTY/SR - ANNUAL PRINT COUNTY: YORK

DIR: B TOTAL LEN: 14.520 MI.
LEFT MUN: SPRING GROVE B

DIST: 08-4 SR: 116
RIGHT MUN: SPRING GROVE B

1 0 00230 0 02 0544+87 053473 FT
JACKSON ST
(SR3057 SEG 0010/0000) 0250/0000

CHURCH ST
(BORO)
GLATFELTER CO RD
(PRDR)

0240/0684
0240/0538
051280 FT

GLATFELTER CO RD
(PRDR)

0230/1241

GLATFELTER CO RD
(PRDR)

0230/0338
049276 FT

== 0250/0870 (BORO)
== 0250/0425 (BORO)
053473 FT
== 0250/0000 LENGTH(AH 1671 BK 2193)
COLLEGE AV
== 0240/2075 (BORO)
== 0240/1560 (BORO)
CONSTITUTION AV
++++ 0240/1008 (AAR 535219F) #TRKS 01
RAILROAD ST
== 0240/0991 (BORO)
== 0240/0538 CHURCH ST
051280 FT (BORO)
1 0 00230 0 02 0523+09
(AAR 872285V) #TRKS 02
NC MAIN ST
== 0240/0000 LENGTH(AH 2193 BK 2004)
PRIVATE OVERPASS
0230/1858 OP ID 66/0116/0230/1833
0230/1813 BMSBN 66/0116/0230/1658
SPRING GROVE
0230/1691 NORTH CODORUS T
1 0 00230 0 01 0502+66
WEST BRANCH CADORUS CRE
0230/1658 BMSBG 66/0116/0230/1658
GLATFELTER CO RD
== 0230/1412 (PRDR)
== 0230/1241 ROCKERY RD
(T447)
== 0230/0613 GLATFELTER CO RD
(PRDR)
LEHMAN RD
0230/0338 (SR3078 SEG 0010/0000)
049276 FT
1 0 00230 0 01 0502+66
JEFFERSON RD
0230/0000 (SR0516 SEG 0280/1912)
LENGTH(AH 2004 BK 2264)
0220/2238 BMSBN 66/0116/0220/2205
1 0 00230 0 01 0501+64
TRIB TO CODORUS CREEK
0220/2205 BMSBG 66/0116/0220/2205
FOR 0116 AND 0516
== 0220/1986 (CONN)

EXTRACT DATE: 11/25/2024 ROADWAY MANAGEMENT SYSTEM PAGE NUMBER: 119
PRINT DATE: 11/26/2024 SLD COUNTY/SR - ANNUAL PRINT COUNTY: YORK

DIR: B TOTAL LEN: 14.520 MI. DIST: 08-4 SR: 116
LEFT MUN: NORTH CODORUS T RIGHT MUN: NORTH CODORUS T

MILL LN
(T380)

0220/1222

GLADFELTER PAPER MILL
(PRDR)

0220/0312
047012 FT

POI

0220/0312 (APRA) GLADFELTER PAPER
047012 FT 1 0 00230 0 01 0479+57
5 0220/0000 LENGTH(AH 2264 BK 1876)

045136 FT

045136 FT 1 0 00230 0 01 0460+81
COLONIAL VALLEY RD
(SR3053 SEG 0040/0000)
5 0210/0000 LENGTH(AH 1876 BK 2974)

042162 FT

0200/0020 BMS EN 66/0116/0200/0000
042162 FT 1 0 00230 0 01 0431+11
TR. CODORUS
5 0200/0000 BMSBG 66/0116/0200/0000
LENGTH(AH 2974 BK 3797)

038365 FT

0190/1110 (AAR 872280L)#TRKS 01
0190/0900 AMBAU RD
(T383)
0190/0107 BMS EN 66/0116/0190/0000
038365 FT 1 0 00230 0 01 0393+22
CODORUS CK
BMSBG 66/0116/0190/0000
NORTH CODORUS
HEIDELBERG T
5 0190/0000 LENGTH(AH 3797 BK 3325)

MILL RD
(T382)

0180/2818

EXTRACT DATE: 11/25/2024 ROADWAY MANAGEMENT SYSTEM PAGE NUMBER: 118
PRINT DATE: 11/26/2024 SLD COUNTY/SR - ANNUAL PRINT COUNTY: YORK

DIR: B TOTAL LEN: 14.520 MI. DIST: 08-4 SR: 116
LEFT MUN: HEIDELBERG T RIGHT MUN: HEIDELBERG T

1 0 00230 0 01 0362+17 035040 FT
MENGENS MILL RD
(T376) 0180/0000

1 0 00230 0 01 0342+46 033069 FT
IRON RIDGE RD
(SR3047 SEG 0100/0000) 0170/0000

030892 FT

SPRING ST
(T399) 028990 FT
0140/1673

1 0 00230 0 01 0279+39 026952 FT
JACOBS MILL RD
(SR3045 SEG 0080/0000) 0140/0000

== 0180/0963 HILLTOP DR
(T371)

035040 FT

5 0180/0000 LENGTH(AH 3325 BK 1971)

033069 FT PORTERS RD
(SR3047 SEG 0100/0000)
5 0170/0000 LENGTH(AH 1971 BK 2177)

0160/0011 BMS EN 66/0116/0160/0000
030892 FT 1 0 00230 0 01 0318+76
TR.OIL CK.
BMSBG 66/0116/0160/0000
5 0160/0000 LENGTH(AH 2177 BK 1902)

028990 FT 1 0 00230 0 01 0299+57
5 0150/0000 LENGTH(AH 1902 BK 2038)
LONGVIEW DR
0140/1673 (T387)

026952 FT

5 0140/0000 LENGTH(AH 2038 BK 1976)

EXTRACT DATE: 11/25/2024 ROADWAY MANAGEMENT SYSTEM PAGE NUMBER: 117
PRINT DATE: 11/26/2024 SLD COUNTY/SR - ANNUAL PRINT COUNTY: YORK

DIR: B TOTAL LEN: 14.520 MI. DIST: 08-4 SR: 116
LEFT MUN: HEIDELBERG T RIGHT MUN: HEIDELBERG T

024976 FT

024976 FT 1 0 00230 0 01 0260+23
SMITH STATION RD
(SR3045 SEG 0070/3071)
S 0130/0000 LENGTH(AH 1976 BK 3576)
0120/2725 BMS EN 66/0116/0120/2674
1 0 00230 0 01 0250+66
T.OIL CR.
0120/2710 BMSBG 66/0116/0120/2674

1 0 00230 0 01 0223+62 021400 FT
GITTS RUN RD
(T344) 0120/0000

021400 FT
S 0120/0000 LENGTH(AH 3576 BK 3000)

018400 FT

018400 FT 1 0 00230 0 01 0193+62
CANNERY RD
(T373)
NC YORK RD
HEIDELBERG
PENN T
S 0110/0000 LENGTH(AH 3000 BK 1938)
0100/1880 (AAR 832104F) #TRKS 02
DEAGEN RD
0100/1803 (T359)

WILSON AV
(T339)

0100/0774
016462 FT

(APRA) HANOVER FOOD
GRANDVIEW RD
(SR3068 SEG 0060/1383)
0100/0774
016462 FT 1 0 00230 0 01 0174+66
S 0100/0000 LENGTH(AH 1938 BK 2995)

EXTRACT DATE: 11/25/2024 ROADWAY MANAGEMENT SYSTEM PAGE NUMBER: 116
PRINT DATE: 11/26/2024 SLD COUNTY/SR - ANNUAL PRINT COUNTY: YORK

DIR: B TOTAL LEN: 14.520 MI. DIST: 08-4 SR: 116
LEFT MUN: PENN T RIGHT MUN: PENN T

ALVIN AV
(T347)

0090/0638

013467 FT

SPRING GARDEN ST
(TWP)

0080/0583

1 0 00230 0 01 0126+78 011626 FT

MUMMA AV

(TWP)

ALLEY

(TWP)

0080/0000

0070/2155

ALLEY

(TWP)

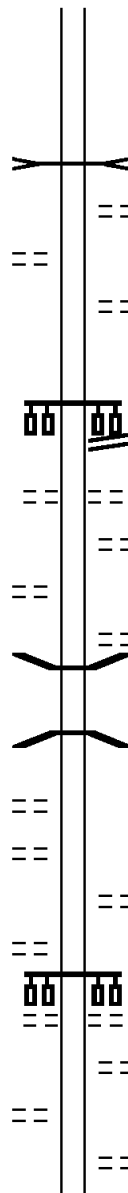
0070/1841

BAER AV

(T328)

0070/1167

UNNAMED AL



0090/1219

0090/1039

0090/0623

013467 FT

0090/0000

0080/1551

0080/1165

0080/0426

0080/0178

0080/0159

011626 FT

0080/0000

0070/1942

0070/1631

0070/1397

0070/1155

TR. CODORUS C
STRUCTURE LENGTH 8 FT
BMSID 66/0116/0090/1219
LITTLETON DR
(T345)

HIRTLAND AV
(T347)

1 0 00230 0 01 0144+42
BLOOMING GROVE RD
(SR0216 SEG 0010/0000)

LENGTH(AH 2995 BK 1841)
RUEL AV
(TWP)
BREEZEWOOD DR
(T318)

PARK ST
(TWP)
BMSEN 66/0116/0080/0159
1 0 00230 0 01 0127+65
TR. CODORUS CK.
BMSBG 66/0116/0080/0159

LENGTH(AH 1841 BK 2648)

ALLEY
(TWP)

CENTER ST
(TWP)

BROOKSIDE AV
(TWP)

BAER AV
(T328)

EXTRACT DATE: 11/25/2024 ROADWAY MANAGEMENT SYSTEM PAGE NUMBER: 115
PRINT DATE: 11/26/2024 SLD COUNTY/SR - ANNUAL PRINT COUNTY: YORK

DIR: B TOTAL LEN: 14.520 MI. DIST: 08-4 SR: 116
LEFT MUN: PENN T RIGHT MUN: PENN T

| | | | | |
|----------------------|------------------------|----|-----------|--------------------------------------------------------------|
| (TWP) | 0070/1014 | == | 0070/0950 | UNNAMED AL (TWP) |
| LOCUST ST (T329) | 0070/0760 | == | 0070/0760 | PETER ST (T329) |
| | | == | 0070/0513 | UNNAMED AL (TWP) |
| | | == | 0070/0241 | JOHN ST (T326) |
| UNNAMED AL (TWP) | 0070/0050 008978 FT | == | 008978 FT | 1 0 00230 0 01 0099+63 TOWNSHIP 0404 RT (T404) PENN |
| | | == | 0070/0000 | HANOVER B LENGTH(AH 2648 BK 3148) |
| UNNAMED AL (BORO) | 0060/3070 | == | 0060/2954 | UNNAMED AL (BORO) |
| ORCHARD ST (BORO) | 0060/2836 | == | 0060/2592 | SPRING AV (BORO) |
| SPRING AV (BORO) | 0060/2576 | == | 0060/2498 | ORCHARD ST (BORO) |
| | | == | 0060/2123 | PLEASANT ST (BORO) |
| | | == | 0060/1985 | UNNAMED AL (BORO) |
| UNNAMED AL (BORO) | 0060/1804 | == | 0060/1729 | HANOVER ST (BORO) |
| UNNAMED AL (BORO) | 0060/1569 | == | 0060/1414 | UNNAMED AL (BORO) |
| | | == | 0060/1187 | UNNAMED AL (BORO) |
| | | == | 0060/0951 | MIDDLE ST (BORO) |
| | | == | 0060/0690 | UNNAMED AL (BORO) |
| | | == | | WALNUT ST |

EXTRACT DATE: 11/25/2024 ROADWAY MANAGEMENT SYSTEM PAGE NUMBER: 114
PRINT DATE: 11/26/2024 SLD COUNTY/SR - ANNUAL PRINT COUNTY: YORK

DIR: B TOTAL LEN: 14.520 MI.
LEFT MUN: HANOVER B

DIST: 08-4 SR: 116
RIGHT MUN: HANOVER B

1 0 00230 0 01 0068+15 005830 FT
BROADWAY ST
(SR0194 SEG 0030/0000) 0060/0000
RAILROAD ST
(BORO) 0050/0290

1 0 00230 0 01 0065+02 005529 FT
CARLISLE ST
(SR0094 SEG 0150/0000) 0050/0000

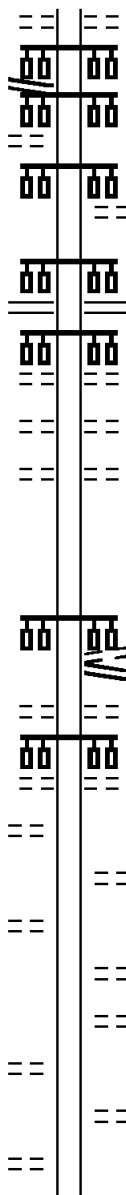
004736 FT

UNNAMED AL
(BORO) 0030/0949

GAIL ST
(BORO) 0030/0765

PARK AV
(BORO) 0030/0523

UNNAMED AL
(BORO) 0030/0262



0060/0472 (BORO)
NC YORK ST

5 0060/0000 LENGTH(AH 3148 BK 0301)

0050/0290

RAILROAD ST
(BORO)

0050/0278

005529 FT BALTIMORE ST
(SR0094 SEG 0150/0000)

5 0050/0000 LENGTH(AH 0301 BK 0793)
TO PARKING
(BORO)

0040/0688

WARD AL
(BORO)
FRANKLIN ST
(BORO)

0040/0245

004736 FT 1 0 00230 0 01 0057+00
CENTENNIAL AV
(BORO)
NC FREDERICK ST

5 0040/0000 FREDERICK ST
(SR0194 SEG 0020/2102)
LENGTH(AH 0793 BK 1574)

0030/1302

COLLEGE AV
(BORO)
CHESTNUT ST
(BORO)

0030/1046

0030/0828 UNNAMED AL
(BORO)

0030/0686 UNNAMED AL
(BORO)

0030/0539 POPLAR ST
(BORO)

0030/0348 RECYCLING WY
(BORO)

UNNAMED AL

EXTRACT DATE: 11/25/2024 ROADWAY MANAGEMENT SYSTEM PAGE NUMBER: 113
PRINT DATE: 11/26/2024 SLD COUNTY/SR - ANNUAL PRINT COUNTY: YORK

DIR: B TOTAL LEN: 14.520 MI. DIST: 08-4 SR: 116
LEFT MUN: HANOVER B RIGHT MUN: HANOVER B

| | | | |
|---------------------------|-----------|-------|-----------------------------------------------------|
| | 003162 FT | == | 0030/0208 (BORO) |
| | | == | 003162 FT 1 0 00231 0 00 0031+80 |
| | | +++++ | 5 0030/0000 LENGTH(AH 1574 BK 1807) |
| PENNSYLVANIA AV (BORO) | 0020/1766 | == | 0020/1807 (AAR 540853A)#TRKS 02 |
| UNNAMED AL (BORO) | 0020/1451 | == | 0020/1558 PINE ST (BORO) |
| JACKSON ST (BORO) | 0020/1175 | == | 0020/1310 UNNAMED AL (BORO) |
| UNNAMED AL (BORO) | 0020/0954 | == | 0020/1128 YOUNG CR (BORO) |
| UNNAMED AL (BORO) | 0020/0760 | == | 0020/0895 PRINCESS ST (BORO) |
| | | == | 0020/0736 UNNAMED AL (BORO) |
| | | == | 0020/0604 SOUTH ST (BORO) |
| HIGH ST (BORO) | 0020/0355 | == | NC HIGH ST |
| THIRD ST (BORO) | 0020/0277 | == | |
| | 001355 FT | == | 001355 FT 1 0 00231 0 00 0013+55 |
| | | | NC 3RD ST |
| | | == | ST VINCENT LN (BORO) |
| | | == | 5 0020/0000 LENGTH(AH 1807 BK 1355) |
| | | == | 0010/0977 (BORO) |
| | | == | 0010/0486 QUEEN ST (BORO) |
| COMMERCE ST (BORO) | 0010/0235 | == | 0010/0021 UNNAMED AL (BORO) |
| | 000000 FT | == | 000000 FT 1 0 00231 0 00 0000+00 |
| | | | NC TH HANOVER RD INTER-BK (SR0116 SEG 0490/3601) |
| | | | MFC BEGIN = B |
| | | | BK-ADAMS (01) |
| | | | 5 0010/0000 LENGTH(AH 1355 BK 0000) |

EXTRACT DATE: 11/25/2024 ROADWAY MANAGEMENT SYSTEM PAGE NUMBER: 112
PRINT DATE: 11/26/2024 SLD COUNTY/SR - ANNUAL PRINT COUNTY: YORK
DIR: B TOTAL LEN: 5.383 MI. DIST: 08-4 SR: 114
LEFT MUN: FAIRVIEW T RIGHT MUN: FAIRVIEW T

028422 FT



YORK RD
(T960)

0130/0928

028422 FT OLD YORK RD
(SR1003 SEG 0100/0000)
0130/1766
0130/1460 BMSBN 66/0114/0130/1441
1 0 00250 0 05 1415+43
T.YEL.BRECH
0130/1441 BMSBG 66/0114/0130/1441
(APRA) ROMEO'S TRAILER
MOBILE HOME PARK RD
0130/1297 (PRDR)

FAIRVIEW RD

EXTRACT DATE: 11/25/2024 ROADWAY MANAGEMENT SYSTEM PAGE NUMBER: 111
PRINT DATE: 11/26/2024 SLD COUNTY/SR - ANNUAL PRINT COUNTY: YORK

DIR: B TOTAL LEN: 5.383 MI. DIST: 08-4 SR: 114
LEFT MUN: FAIRVIEW T RIGHT MUN: FAIRVIEW T

POPLAR RD
(SR1001 SEG 0010/0000) 0130/0000

KEYSTONE DR
(T940)

1 0 00250 0 04 1331+16 020004 FT
TIMBER LN

026656 FT

023944 FT

0110/0972

022813 FT

==

POE

==

==

==

==

==

==

==

==

==

==

==

==

==

==

==

==

==

==

==

==

==

==

0130/0389 (T959)
026656 FT 1 0 00250 0 05 1401+43
(APRA) ADRM
SPRINGERS LN
(T970)
0130/0000 LENGTH(AH 1766 BK 2712)

NORMANDY MEM DR
(SR1018 SEG 0010/0000)
0120/1462
0120/1288 PA TPK (I-76)
OP ID 66/7076/9902/4229
EVERGREEN RD
(T970)
0120/1080

023944 FT 1 0 00250 0 04 1371+81
GAUMER RD
(T971)
0120/0000 LENGTH(AH 2712 BK 1131)
RAMP V RD
(SR8033 SEG 0010/0982)
RAMP W RD
(SR8033 SEG 0020/0000)
0110/0972
0110/0951

0110/0171 BMS EN 66/0114/0110/0000
022813 FT 1 0 00250 0 04 1360+50
I-83
BMSBG 66/0114/0110/0000
0110/0000 LENGTH(AH 1131 BK 2809)
RAMP U RD
(SR8033 SEG 0260/0756)
RAMP T RD
(SR8033 SEG 0250/0000)
CRESCENT DR
(T492)
0100/2675
0100/2657
0100/2370

0100/1247 STEIGERWALT HOLLOW RD
(T957)

020004 FT

EXTRACT DATE: 11/25/2024 ROADWAY MANAGEMENT SYSTEM PAGE NUMBER: 110
PRINT DATE: 11/26/2024 SLD COUNTY/SR - ANNUAL PRINT COUNTY: YORK

DIR: B TOTAL LEN: 5.383 MI. DIST: 08-4 SR: 114
LEFT MUN: FAIRVIEW T RIGHT MUN: FAIRVIEW T

| | | | |
|----------------------------------|-----------|----|-------------------------------------|
| (T738) | 0100/0000 | == | 5 0100/0000 LENGTH(AH 2809 BK 1966) |
| 1 0 00250 0 04 1313+50 018038 FT | | | 018038 FT |
| STETLER RD | | | |
| (T957) | 0090/0000 | == | 5 0090/0000 LENGTH(AH 1966 BK 1164) |
| 1 0 00250 0 04 1301+13 016874 FT | | | 016874 FT |
| OLD FORGE RD | | | |
| (SR4020 SEG 0060/0717) | 0080/0000 | == | 5 0080/0000 LENGTH(AH 1164 BK 3140) |
| | | | NULL RD |
| SPANGLER'S MILL RD | | == | 0070/2737 (TWP) |
| (SR4027 SEG 0010/0000) | 0070/2376 | == | |
| | | | |
| 1 0 00250 0 04 1269+56 013734 FT | | | 013734 FT |
| RUDYTOWN RD | | | |
| (T969) | 0070/0000 | == | 5 0070/0000 LENGTH(AH 3140 BK 2314) |
| | | | NISSEL LN |
| | | == | 0060/2088 (TWP) |
| | | | |
| | 011420 FT | | 011420 FT |
| | | | 1 0 00250 0 04 1246+22 |
| | | | TRIB TO YELLOW BREECHES |
| | | | STRUCTURE LENGTH 12 FT |
| | | | BMSID 66/0114/0060/0000 |
| ROBINS VIEW ROAD | | | 5 0060/0000 LENGTH(AH 2314 BK 1673) |
| (PRDR) | 0050/1174 | == | |
| | | | |
| | 009747 FT | | 009747 FT |
| | | | 1 0 00250 0 04 1229+49 |
| | | | FISHING CREEK RD |
| | | | (SR0262 SEG 0010/0000) |
| | | == | 5 0050/0000 LENGTH(AH 1673 BK 2355) |

EXTRACT DATE: 11/25/2024 ROADWAY MANAGEMENT SYSTEM PAGE NUMBER: 109
PRINT DATE: 11/26/2024 SLD COUNTY/SR - ANNUAL PRINT COUNTY: YORK

DIR: B TOTAL LEN: 5.383 MI. DIST: 08-4 SR: 114
LEFT MUN: FAIRVIEW T RIGHT MUN: FAIRVIEW T

| | | | | | |
|----------------------------------------|-----------|----|----|--|-------------------------------------------------------------------------------------------------------------------------------------------------------------------------------------------------------------------------------------------------------------------------------------------------------------------------------|
| | 007392 FT | | | | 007392 FT 1 0 00250 0 04 1207+68 S 0040/0000 LENGTH(AH 2355 BK 2508) |
| | 004884 FT | | | | 004884 FT 1 0 00250 0 03 1182+35 NC LEWISBERRY RD LEWISBERRY RD (SR0382 SEG 0250/1338) S 0030/0000 LENGTH(AH 2508 BK 2417) |
| OLD STAGE RD (SR4025 SEG 0010/0000) | 0020/1540 | == | == | | 0020/1540 OLD STAGE RD (TWP) 0020/1046 QUEEN ST (TWP) |
| | 002467 FT | | | | 002467 FT 1 0 00416 0 00 0024+17 S 0020/0000 LENGTH(AH 2417 BK 2467) |
| | | | | | 0010/0694 BMS EN 66/0114/0010/0658 1 0 00416 0 00 0043+05 TRIB TO YELLOW BREECHES |
| | | | | | 0010/0656 BMSBG 66/0114/0010/0658 NAUVOD RD |
| OAK HILL RD (T956) | 0010/0528 | == | == | | 0010/0639 (SR4029 SEG 0020/3441) |
| | 000000 FT | | | | 0010/0140 MOORES MOUNTAIN RD (SR4031 SEG 0150/1828) 0010/0118 BMS EN 66/0114/0010/0000 000000 FT 1 0 00416 0 00 0048+99 NC CEDARS RD INTER-BK LISBURN RD (SR0114 SEG 0330/2837) YELLOW BREECHES BMSBG 66/0114/0010/0000 MFC BEGIN = C BK-CUMBERLAND (21) S 0010/0000 LENGTH(AH 2467 BK 0000) |

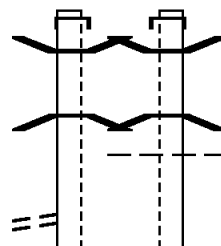
EXTRACT DATE: 11/25/2024 ROADWAY MANAGEMENT SYSTEM PAGE NUMBER: 108
PRINT DATE: 11/26/2024 SLD COUNTY/SR - ANNUAL PRINT COUNTY: YORK

DIR: B TOTAL LEN: 8.997 MI. DIST: 08-4 SR: 94
LEFT MUN: PENN T RIGHT MUN: PENN T

AH-ADAMS (01) 047504 FT
CARLISLE PK INTER-AHD
(SR0094 SEG 0015/0000) 0191/1627
BMSSEN 66/0094/0190/0913 0191/1028
0 0 0000 0 00 0000+00
T.S.BR.CONEW
BMSBG 66/0094/0190/0913 0191/0998

WETZEL DR
(TWP)
WETZEL DR

0191/0477



047504 FT
INTER-AHD CARLISLE PK
0190/1627 (SR0094 SEG 0014/0000)
0190/1028 BMSSEN 66/0094/0190/0913
1 0 00342 0 00 0103+25
T.S.BR.CONEW
0190/0998 BMSBG 66/0094/0190/0913
PENN
0190/0961 HANOVER B

| DIR: B | TOTAL LEN: 8.997 MI. | DIST: 08-4 | SR: 94 |
|-----------------------------------|----------------------|-----------------------------------|------------------------|
| LEFT MUN: PENN T | | RIGHT MUN: PENN T | |
| TWP) | 0191/0406 | | |
| 0 00000 0 00 0000+00 045877 FT | | 045877 FT | 1 0 00342 0 00 0094+08 |
| EISENHOWER DR | | EISENHOWER DR | |
| (BORO) | | (BORO) | |
| LENGTH(AH 1627 BK 2858) 0191/0000 | | 0190/0000 LENGTH(AH 1627 BK 2858) | |
| RADIO RD | | RADIO RD | |
| (BORO) | | (BORO) | |
| 0181/1461 | | 0180/1435 | |
| PENN | | | |
| MANOVER B | 0181/0750 | | |
| 0 0 00000 0 00 0000+00 043019 FT | | 043019 FT | 1 0 00342 0 00 0072+51 |
| APRA) C.H. BITTINGER C | | (APRA) C.H. BITTINGER C | |
| KUHN DR | | KUHN DR | |
| (BORO) | | (BORO) | |
| DART DR | | DART DR | |
| (BORO) | | (BORO) | |
| MFC BEGIN = B | | MFC BEGIN = B | |
| LENGTH(AH 2858 BK 2679) 0181/0000 | | 0180/0000 LENGTH(AH 2858 BK 2679) | |
| GRANT DR | | GRANT DR | |
| (BORO) | | (BORO) | |
| UNNAMED AL | | UNNAMED AL | |
| (BORO) | | (BORO) | |
| 0170/1911 | | 0170/1555 | |
| CLEARVIEW RD | | CLEARVIEW RD | |
| (BORO) | | (BORO) | |
| UNNAMED AL | | ELM AV | |
| (BORO) | | (BORO) | |
| 0170/0577 | | 0170/0390 | |
| ELM AV | | 040340 FT | |
| SR3098 SEG 0010/2688) 0170/0390 | | 0170/0390 | |
| 0 00342 0 00 0038+22 040340 FT | | 040340 FT | |
| APPLE AV | | 0170/0000 LENGTH(AH 2679 BK 2282) | |
| (BORO) | | | |
| UNNAMED AL | | | |
| (BORO) | | | |
| 0160/2175 | | | |
| ALLEGHENY AV | | | |

DIR: B TOTAL LEN: 8.997 MI. DIST: 08-4 SR: 94
LEFT MUN: HANOVER B RIGHT MUN: HANOVER B

| | | | | |
|-----------------------|-----------|----|--------------------------------------|--|
| ERA PREFERRED PROP DR | | == | 0160/2162 (BORO) | |
| (PRDR) | | == | UNNAMED AL | |
| FIFTH ST | 0160/1961 | == | 0160/2010 (BORO) | |
| (BORO) | 0160/1680 | == | 0160/1961 (APRA) ERA PREFERRED PR | |
| UNNAMED AL | 0160/1495 | == | | |
| (BORO) | | == | 0160/1308 UNNAMED AL | |
| FOURTH ST | 0160/1258 | == | (BORO) | |
| (BORO) | | == | STOCK ST | |
| | | == | (BORO) | |
| UNNAMED AL | | == | 0160/1077 | |
| (BORO) | 0160/1018 | == | | |
| UNNAMED AL | 0160/0785 | == | | |
| (BORO) | | == | ACADEMY ST | |
| | | == | (BORO) | |
| THIRD ST | | == | UNNAMED AL | |
| (BORO) | 0160/0381 | == | (BORO) | |
| THIRD ST | | == | 0160/0450 | |
| (BORO) | 0160/0310 | == | 0160/0359 (AAR 832115S)#TRKS 01 | |
| CONEWAGO AV | 0160/0134 | == | | |
| (BORO) | 038058 FT | == | 038058 FT 1 0 00342 0 00 0015+40 | |
| | | == | LIBRARY PL | |
| | | == | (BORO) | |
| | | == | 5 0160/0000 LENGTH (AH 2282 BK 1540) | |
| | | == | 0150/1511 (AAR 540850E)#TRKS 01 | |
| | | == | WALL ST | |
| | | == | (BORO) | |
| | | == | 0150/1295 | |
| | | == | PARK AV | |
| | | == | (BORO) | |
| | | == | 0150/1048 | |
| | | == | GAIL ST | |
| | | == | (BORO) | |
| | | == | 0150/0790 | |
| | | == | CHESTNUT ST | |
| | | == | (BORO) | |
| | | == | 0150/0539 | |
| | | == | BANK LN | |
| COLLEGE AV | 0150/0278 | == | (BORO) | |
| (BORO) | 036518 FT | == | 0150/0278 | |
| | | == | 036518 FT 1 0 00342 0 00 0000+00 | |
| | | == | NC CARLISLE ST | |

EXTRACT DATE: 11/25/2024 ROADWAY MANAGEMENT SYSTEM PAGE NUMBER: 105
PRINT DATE: 11/26/2024 SLD COUNTY/SR - ANNUAL PRINT COUNTY: YORK

DIR: B TOTAL LEN: 8.997 MI. DIST: 08-4 SR: 94
LEFT MUN: HANOVER B RIGHT MUN: HANOVER B

| | | | | | |
|----------------------------------------|-----------|--|--|-----------|---------------------------------------|
| FREDERICK ST (SRO116 SEG 0050/0000) | 0150/0000 | | | | BROADWAY ST (SRO116 SEG 0050/0000) |
| | | | | 0150/0000 | LENGTH(AH 1540 BK 0784) |
| | | | | 0140/0511 | EXCHANGE PL |
| | | | | 0140/0267 | (BORO) |
| WALNUT ST (BORO) | 0140/0249 | | | | WALNUT ST |
| | 035734 FT | | | 035734 FT | (BORO) |
| | | | | | 1 0 00190 0 00 0358+80 |
| UNNAMED AL (BORO) | 0130/2612 | | | 0140/0000 | UNNAMED AL |
| | | | | | LENGTH(AH 0784 BK 2630) |
| UNNAMED AL (BORO) | 0130/1844 | | | | MIDDLE ST |
| | | | | 0130/2371 | (BORO) |
| | | | | | HANOVER ST |
| BOUNDARY AV (BORO) | 0130/1108 | | | 0130/1660 | (BORO) |
| UNNAMED AL (BORO) | 0130/0822 | | | 0130/1392 | UNNAMED AL |
| | | | | 0130/1256 | (BORO) |
| | | | | 0130/1171 | PLEASANT ST |
| UNNAMED AL (BORO) | 0130/0468 | | | | (BORO) |
| | | | | | UNNAMED AL |
| UNNAMED AL (BORO) | 0130/0350 | | | 0130/0804 | (BORO) |
| | 033104 FT | | | 0130/0452 | UNNAMED AL |
| | | | | | (BORO) |
| | | | | 0130/0185 | MT ROYAL AV |
| | | | | 033104 FT | (BORO) |
| | | | | | 1 0 00190 0 00 0331+32 |
| | | | | | GRANGER ST |
| | | | | | (BORO) |
| | | | | | HANOVER |
| | | | | | PENN T |
| | | | | 0130/0000 | LENGTH(AH 2630 BK 1754) |

027463 FT

DIR: B TOTAL LEN: 8.997 MI. DIST: 08-4 SR: 94
LEFT MUN: PENN T RIGHT MUN: PENN T

| | | | | |
|---------------------------------------------------------|-----------|-----|-----------------|----------------------------------------------------|
| CLOVER LN (T317) | 0110/0000 | == | 0110/0000 | LENGTH(AH 3887 BK 1615) |
| | | == | 0100/0370 | SQUIRE WY (TWP) |
| | | == | 0100/0188 | PRIVATE DR (PRDR) |
| 1 0 00190 0 00 0258+48 025848 FT WILLOW CT (T343) | 0100/0000 | == | 025848 FT | |
| | | == | 0100/0000 | LENGTH(AH 1615 BK 3446) (APRA) SMITH'S TRAILER |
| | | POE | 0090/3153 | MELODIE LN (TWP) |
| HILLSIDE RD (TWP) | 0090/2490 | == | | |
| GRANDVIEW RD (T315) | 0090/2361 | == | 0090/2361 | GRANDVIEW RD (SR3068 SEG 0010/0000) |
| | | == | 0090/1548 | PENN WEST MANHEIM T |
| MEADOW LN (TWP) | 0090/1259 | == | 0090/1259 | |
| | 022402 FT | | 022402 FT | 1 0 00190 0 00 0224+02 |
| SUNSET DR (T309) | 0090/0000 | == | NC BALTIMORE ST | |
| SIMPSON DR (TWP) | 0080/2515 | == | 0090/0000 | LENGTH(AH 3446 BK 2749) |
| | | == | | |
| PUMPING STATION RD (T309) | 0080/1555 | == | | |
| | | == | 0080/1520 | PUMPING STATION RD (T309) |
| UNNAMED RD (TWP) | 0080/1286 | == | | |
| | | == | 0080/1131 | BRUNSWICK DR (TWP) |
| | 019653 FT | | 019653 FT | 1 0 00190 0 00 0196+53 |
| FAIRVIEW DR (T509) | 0080/0000 | POI | 0080/0000 | (APRA) WEST MANHEIM TWP LENGTH(AH 2749 BK 3023) |

EXTRACT DATE: 11/25/2024 ROADWAY MANAGEMENT SYSTEM PAGE NUMBER: 102
PRINT DATE: 11/26/2024 SLD COUNTY/SR - ANNUAL PRINT COUNTY: YORK

DIR: B TOTAL LEN: 8.997 MI. DIST: 08-4 SR: 94
LEFT MUN: WEST MANHEIM T RIGHT MUN: WEST MANHEIM T

| | | | | | |
|--------------------------------------------------------------|------------------------|----|----|------------------------|-----------------------------------------------------|
| UNKNOWN AL (BORO) | 0070/1591 | == | == | 0070/1620 | UNKNOWN AL (BORO) |
| | | == | == | 0070/1160 | COUNTRY LN (T518) |
| RESERVOIR HTS DR (TWP) | 0070/0494 016630 FT | == | == | 0070/0494 016630 FT | 1 0 00190 0 00 0166+30 FUHRMAN MILL RD (T516) |
| | | == | == | 0070/0000 | LENGTH(AH 3023 BK 2466) |
| | | == | == | 0060/0773 | PHEASANT RIDGE RD (TWP) |
| 1 0 00190 0 00 0141+64 014164 FT SHORBS HILL RD (T514) | 0060/0000 | == | == | 014164 FT | WEST MANHEIM TWP BUILD I (PRDR) |
| | | == | == | 0060/0000 | LENGTH(AH 2466 BK 2465) |
| | | == | == | 0050/1843 | MICHELLE WY (T411) |
| PRDR-UNNAMED RD (PRDR) | 0050/1040 | == | == | 0050/0835 | HERITAGE DR (T415) |
| | 011699 FT | == | == | 011699 FT | 1 0 00190 0 00 0116+99 UTZ DR (T413) |
| | | == | == | 0050/0000 | LENGTH(AH 2465 BK 2170) |
| | | == | == | 0040/1124 | PATWIL PL (TWP) |
| | | == | == | 0040/0823 | HARGET DR (TWP) |
| UNNAMED AL (TWP) | 0040/0473 | == | == | 0040/0271 | UNNAMED AL (TWP) |

EXTRACT DATE: 11/25/2024 ROADWAY MANAGEMENT SYSTEM PAGE NUMBER: 101
PRINT DATE: 11/26/2024 SLD COUNTY/SR - ANNUAL PRINT COUNTY: YORK

DIR: B TOTAL LEN: 8.997 MI. DIST: 08-4 SR: 94
LEFT MUN: WEST MANHEIM T RIGHT MUN: WEST MANHEIM T

| | | | | |
|----------------------------------|-----------|----|----|-------------------------------------|
| 1 0 00190 0 00 0095+29 009529 FT | | | | 009529 FT |
| TOLLGATE RD | | | | |
| (T302) | 0040/0000 | == | | 5 0040/0000 LENGTH(AH 2170 BK 2969) |
| UNNAMED AL | | | | |
| (TWP) | 0030/2456 | == | | |
| | | | == | 0030/2416 PLEASANT HILL RD |
| | | | | (T302) |
| | | | | |
| 1 0 00190 0 00 0065+60 006560 FT | | | | 006560 FT |
| DEER RD | | | | |
| (T304) | 0030/0000 | == | | 5 0030/0000 LENGTH(AH 2969 BK 3721) |
| | | | | |
| | | | == | 0020/2410 MUSSELMAN RD |
| | | | | (T304) |
| WESTWOOD DR | | | | |
| (TWP) | 0020/1108 | == | == | 0020/1108 EASTWOOD DR |
| | | | | (TWP) |
| 1 0 00190 0 00 0028+39 002839 FT | | | | 002839 FT HOBART RD |
| IMPOUNDING DAM RD | | | | (T513) |
| (T513) | 0020/0000 | == | == | 5 0020/0000 LENGTH(AH 3721 BK 2839) |
| SHAFFER CR | | | | |
| (T519) | 0010/2266 | == | | |
| | | | == | 0010/1589 SHERMAN'S CHURCH RD |
| | | | | (T308) |
| | | | == | 0010/0936 TRACEY RD |
| | | | | (T307) |
| | | | == | 0010/0528 PRDR-UNKNOWN RD |
| | | | | (PRDR) |
| GARRETT RD | | | == | |
| (T307) | 0010/0345 | | | |
| | 000000 FT | | | |
| | | | | 000000 FT 1 0 00190 0 00 0000+00 |
| | | | | NC BA LTIMORE PK |
| | | | | INTER-BK MARYLAND STATE LINE |
| | | | | (STBD) |
| | | | | MFC BEGIN = B |
| | | | | 5 0010/0000 LENGTH(AH 2839 BK 0000) |

DIR: N TOTAL LEN: 39.640 MI. DIST: 08-4 SR: 83
LEFT MUN: FAIRVIEW T RIGHT MUN: FAIRVIEW T

A musical score for a string quartet, showing four staves with various musical notations including notes, rests, and dynamic markings.

| | | | | |
|--|--|--|--|--|
| | | | | |
|--|--|--|--|--|

0390/0146 TURNPIKE RAMP RD
(TNPKE)

EXTRACT DATE: 11/25/2024 ROADWAY MANAGEMENT SYSTEM PAGE NUMBER: 99
PRINT DATE: 11/26/2024 SLD COUNTY/SR - ANNUAL PRINT COUNTY: YORK

DIR: N TOTAL LEN: 39.640 MI. DIST: 08-4 SR: 83
LEFT MUN: FAIRVIEW T RIGHT MUN: FAIRVIEW T

(SR8035 SEG 0250/1143) 205971 FT 1 0 00333 0 03 1717+32
MILEPOST 039.00 MILEPOST 039.00
LENGTH(AH 3321 BK 2641) 0391/0000 LENGTH(AH 3330 BK 2640)

LEWISBERY RD
OP ID 66/0114/0110/0000 0385/1722 0384/1725 OP ID 66/0114/0110/0000
RAMP W RD
(SR8033 SEG 0020/1006)
RAMP V RD
(SR8033 SEG 0010/0000)
0384/1446
0384/1263

RAMP U RD
(SR8033 SEG 0260/0000) 0385/1275
RAMP T RD
(SR8033 SEG 0250/0784) 0385/1082
T.YEL.BRECHS
STRUCTURE LENGTH 17 FT
BMSID 66/0083/0384/0863 0385/1009
SIGN: 4 CHORD TRUSS
BMSID 66/0083/0384/0625 0385/0567
1 0 00333 0 03 1689+45 202948 FT
LENGTH(AH 2641 BK 2662) 0385/0000
0384/0863
0384/0566
203331 FT
0384/0000
T.YEL.BRECHS
STRUCTURE LENGTH 17 FT
BMSID 66/0083/0384/0863
SIGN: 4 CHORD TRUSS
BMSID 66/0083/0384/0625
1 0 00333 0 03 1689+45
LENGTH(AH 2640 BK 2640)

1 0 00333 0 03 1663+56 200286 FT
MILEPOST 038.00
LENGTH(AH 2662 BK 2647) 0381/0000
PLSNTVIEW RD
OP ID 66/4056/0010/0000 0375/2352
0380/0000
0374/2346
OP ID 66/4056/0010/0000

RAMP C RD
(SR8031 SEG 0260/0000) 0375/1469
RAMP D RD
(SR8031 SEG 0250/0153) 0375/1348
0374/1327
0374/1176
RAMP A RD
(SR8031 SEG 0020/0231)
RAMP B RD
(SR8031 SEG 0010/0000)

1 0 00333 0 03 1638+40 197639 FT
LENGTH(AH 2647 BK 2629) 0375/0000
SIGN: CANTILEVER
BMSID 66/0083/0371/2447 0371/2446
198051 FT
0374/0000
1 0 00333 0 03 1638+40
LENGTH(AH 2640 BK 2640)

EXTRACT DATE: 11/25/2024 ROADWAY MANAGEMENT SYSTEM PAGE NUMBER: 98
PRINT DATE: 11/26/2024 SLD COUNTY/SR - ANNUAL PRINT COUNTY: YORK

DIR: N TOTAL LEN: 39.640 MI. DIST: 08-4 SR: 83
LEFT MUN: FAIRVIEW T RIGHT MUN: FAIRVIEW T

SIGN: CANTILEVER
BMSID 66/0083/0371/1193 0371/1058

1 0 00333 0 03 1616+57 195010 FT
MILEPOST 037.00
LENGTH(AH 2629 BK 2615) 0371/0000
PARK RD
OP ID 66/4054/0010/0000 0365/2400

1 0 00333 0 03 1586+72 192395 FT
LENGTH(AH 2615 BK 2616) 0365/0000

RAMP R RD
(SR8029 SEG 0500/0000) 0361/0627
RAMP Q RD
(SR8029 SEG 0510/0463) 0361/0206
1 0 00333 0 03 1535+79 189779 FT
MILEPOST 036.00
LENGTH(AH 2616 BK 2683) 0361/0000
FISHING CREEK RD
OP ID 66/0262/0060/0465 0355/2468

T.FISHING CK
STRUCTURE LENGTH 13 FT
BMSID 66/0083/0354/1150 0355/1100

SIGN: CANTILEVER
BMSID 66/0083/0370/0456
195411 FT 1 0 00333 0 03 1617+04
MILEPOST 037.00
LENGTH(AH 2640 BK 2640)
PARK RD
OP ID 66/4054/0010/0000
DMS SIGN STRUCTURE
BMSID 66/0083/0364/2112
SIGN: CANTILEVER
BMSID 66/0083/0364/1589

192771 FT 1 0 00333 0 03 1586+72
0364/0000 LENGTH(AH 2640 BK 2640)

190131 FT 1 0 00333 0 03 1535+79
MILEPOST 036.00
LENGTH(AH 2640 BK 2689)
FISHING CREEK RD
OP ID 66/0262/0060/0465
RAMP P RD
(SR8029 SEG 0020/0460)
RAMP O RD
(SR8029 SEG 0010/0000)
SIGN: CANTILEVER
BMSID 66/0083/0354/1304
T.FISHING CK
STRUCTURE LENGTH 13 FT
BMSID 66/0083/0354/1150

187442 FT 1 0 00333 0 03 1501+87
SIGN: CANTILEVER

| Station | Structure | Length (ft) | Notes |
|-----------|----------------------|-------------|---------------------|
| 0354/0000 | SR8027 SEG 0250/0000 | 184508 | FAIRVIEW NEWBERRY T |
| 0350/2253 | SR8027 SEG 0752/0105 | 184851 | FAIRVIEW NEWBERRY T |
| 0350/1804 | SR8027 SEG 0752/0105 | 184851 | FAIRVIEW NEWBERRY T |
| 0350/0655 | SR8027 SEG 0762/0000 | 184851 | FAIRVIEW NEWBERRY T |
| 0350/0224 | SR8027 SEG 0762/0000 | 184851 | FAIRVIEW NEWBERRY T |
| 0350/0000 | SR8027 SEG 0762/0000 | 184851 | FAIRVIEW NEWBERRY T |
| 0345/2208 | SR8027 SEG 0762/0000 | 184851 | FAIRVIEW NEWBERRY T |
| 0345/0297 | SR8027 SEG 0762/0000 | 184851 | FAIRVIEW NEWBERRY T |
| 0345/0000 | SR8027 SEG 0762/0000 | 184851 | FAIRVIEW NEWBERRY T |
| 0341/2051 | SR8027 SEG 0762/0000 | 184851 | FAIRVIEW NEWBERRY T |
| 0341/1466 | SR8027 SEG 0762/0000 | 184851 | FAIRVIEW NEWBERRY T |
| 0340/1025 | SR8027 SEG 0762/0000 | 184851 | FAIRVIEW NEWBERRY T |
| 0340/0000 | SR8027 SEG 0762/0000 | 184851 | FAIRVIEW NEWBERRY T |
| 0335/2628 | SR8027 SEG 0762/0000 | 184851 | FAIRVIEW NEWBERRY T |
| 0335/1609 | SR8027 SEG 0762/0000 | 184851 | FAIRVIEW NEWBERRY T |
| 0335/1264 | SR8027 SEG 0762/0000 | 184851 | FAIRVIEW NEWBERRY T |
| 0334/2263 | SR8027 SEG 0762/0000 | 184851 | FAIRVIEW NEWBERRY T |
| 0334/1562 | SR8027 SEG 0762/0000 | 184851 | FAIRVIEW NEWBERRY T |
| 0334/1264 | SR8027 SEG 0762/0000 | 184851 | FAIRVIEW NEWBERRY T |
| 0334/0447 | SR8027 SEG 0762/0000 | 184851 | FAIRVIEW NEWBERRY T |

EXTRACT DATE: 11/25/2024 ROADWAY MANAGEMENT SYSTEM PAGE NUMBER: 96
PRINT DATE: 11/26/2024 SLD COUNTY/SR - ANNUAL PRINT COUNTY: YORK

DIR: N TOTAL LEN: 39.640 MI. DIST: 08-4 SR: 83
LEFT MUN: NEWBERRY T RIGHT MUN: NEWBERRY T

| | | | |
|-----------------------------------|---|-------------|---------------------------------------------------|
| 1 0 00333 0 03 1402+75 176589 FT | | 176917 FT | 1 0 00333 0 03 1404+71 |
| LENGTH(AH 2640 BK 2660) 0335/0000 | 5 | 5 0334/0000 | LENGTH(AH 2654 BK 2640) |
| SIGN: CANTILEVER | | | |
| BMSID 66/0083/0331/2407 0331/2407 | | | |
| OP ID 66/0392/0040/0093 0331/2241 | | 0330/2259 | OP ID 66/0392/0040/0093 |
| | | 0330/1860 | OLD SUSQ TR. RAMP RD (SR8025 SEG 0010/0000) |
| RAMP F RD | | | |
| (SR8025 SEG 0260/0000) 0331/1743 | | | |
| RAMP E RD | | | |
| (SR8025 SEG 0250/0343) 0331/1568 | | | |
| | | 0330/1507 | SIGN: CANTILEVER BMSID 66/0083/0330/1507 |
| | | 0330/0809 | SIGN: CANTILEVER BMSID 66/0083/0330/0809 |
| 1 0 00333 0 03 1379+30 173929 FT | | 174277 FT | 1 0 00333 0 03 1379+30 |
| MILEPOST 033.00 | | | MILEPOST 033.00 |
| LENGTH(AH 2660 BK 2740) 0331/0000 | 5 | 5 0330/0000 | LENGTH(AH 2640 BK 2735) |
| | | 0324/2301 | WEIGH STATION EXIT RD (SR9202 SEG 0010/1512) |
| | | 0324/0825 | WEIGH STATION ENTR RD (SR9202 SEG 0010/0000) |
| | | 171542 FT | 1 0 00333 0 03 1351+59 |
| 1 0 00333 0 03 1351+33 171189 FT | | | SIGN: CANTILEVER |
| LENGTH(AH 2740 BK 2597) 0325/0000 | 5 | 5 0324/0000 | BMSID 66/0083/0324/0000 |
| | | | LENGTH(AH 2735 BK 2620) |
| | | 0320/0592 | RAMP D RD (SR8023 SEG 0750/0551) |
| RAMP B RD | | | |
| (SR8023 SEG 0500/0000) 0321/0540 | | | |
| BMSEN 66/0083/0320/0000 0321/0157 | | 0320/0157 | BMSEN 66/0083/0320/0000 |
| 1 0 00333 0 03 1328+73 168592 FT | | 168922 FT | 1 0 00333 0 03 1328+73 |
| PA 382 | | | PA 382 |
| BMSBG 66/0083/0320/0000 | | | BMSBG 66/0083/0320/0000 |
| MILEPOST 032.00 | | | MILEPOST 032.00 |
| LENGTH(AH 2597 BK 2557) 0321/0000 | 5 | 5 0320/0000 | LENGTH(AH 2620 BK 2553) |
| RAMP A RD | | | |
| (SR8023 SEG 0250/0473) 0315/2322 | | | |

EXTRACT DATE: 11/25/2024 ROADWAY MANAGEMENT SYSTEM PAGE NUMBER: 95
PRINT DATE: 11/26/2024 SLD COUNTY/SR - ANNUAL PRINT COUNTY: YORK

DIR: N TOTAL LEN: 39.640 MI. DIST: 08-4 SR: 83
LEFT MUN: NEWBERRY T RIGHT MUN: NEWBERRY T

| | | | | | |
|-----------------------------------|--|-------------------------|--|-----------------------------------------------|--|
| | | | | 0314/2054 RAMP C RD (SR8023 SEG 0010/0000) | |
| 1 0 00333 0 03 1302+95 166035 FT | | 166369 FT | | 1 0 00333 0 03 1302+98 | |
| LENGTH(AH 2557 BK 2633) 0315/0000 | | 0314/0000 | | LENGTH(AH 2553 BK 2640) | |
| SIGN: 4 CHORD TRUSS | | 0310/2403 | | SIGN: 4 CHORD TRUSS | |
| BMSID 66/0083/0310/2400 0311/2403 | | BMSID 66/0083/0310/2400 | | BMSID 66/0083/0310/2400 | |
| SHEEP BRIDGE ROAD | | SHEEP BRIDGE ROAD | | SHEEP BRIDGE ROAD | |
| OP ID 66/4016/0050/0618 0311/0307 | | 0310/0305 | | OP ID 66/4016/0050/0618 | |
| 1 0 00333 0 03 1277+16 163402 FT | | 163729 FT | | 1 0 00333 0 03 1277+16 | |
| MILEPOST 031.00 | | 0310/0000 | | MILEPOST 031.00 | |
| LENGTH(AH 2633 BK 2640) 0311/0000 | | 0310/0000 | | LENGTH(AH 2640 BK 2642) | |
| 1 0 00333 0 03 1250+81 160762 FT | | 161087 FT | | 1 0 00333 0 03 1250+86 | |
| LENGTH(AH 2640 BK 2640) 0305/0000 | | 0304/0000 | | LENGTH(AH 2642 BK 2640) | |
| 1 0 00333 0 03 1225+17 158122 FT | | 158447 FT | | 1 0 00333 0 03 1225+17 | |
| MILEPOST 030.00 | | 0300/0000 | | MILEPOST 030.00 | |
| LENGTH(AH 2640 BK 2635) 0301/0000 | | 0300/0000 | | LENGTH(AH 2640 BK 2640) | |
| BMSEN 66/0083/0294/1102 0295/1795 | | 0294/1812 | | BMSEN 66/0083/0294/1102 | |
| NEWBERRY | | 0294/1263 | | NEWBERRY | |
| CONEWAGO T | | 0294/1102 | | CONEWAGO T | |
| 1 0 00333 0 03 1192+39 | | 1 0 00333 0 03 1192+39 | | 1 0 00333 0 03 1192+39 | |
| CONEWAGO CK. | | CONEWAGO CK. | | CONEWAGO CK. | |
| BMSBG 66/0083/0294/1102 0295/1085 | | BMSBG 66/0083/0294/1102 | | BMSBG 66/0083/0294/1102 | |

EXTRACT DATE: 11/25/2024 ROADWAY MANAGEMENT SYSTEM PAGE NUMBER: 94
PRINT DATE: 11/26/2024 SLD COUNTY/SR - ANNUAL PRINT COUNTY: YORK

DIR: N TOTAL LEN: 39.640 MI. DIST: 08-4 SR: 83
LEFT MUN: CONEWAGO T RIGHT MUN: CONEWAGO T

1 0 00333 0 03 1192+39 155487 FT
LENGTH(AH 2635 BK 2643) 0295/0000

T. CONEWAGO
STRUCTURE LENGTH 24 FT
BMSID 66/0083/0290/1930 0291/1930

1 0 00333 0 03 1172+98 152844 FT
MILEPOST 029.00
LENGTH(AH 2643 BK 2636) 0291/0000

1 0 00333 0 02 1140+54 150208 FT
LENGTH(AH 2636 BK 2636) 0285/0000

RAMP C RD
(SR8021 SEG 0500/0000) 0281/1502
SUSQ. TRL
OP ID 66/0297/0030/0066 0281/1047

RAMP A RD
(SR8021 SEG 0250/0689) 0281/0256
1 0 00333 0 02 1119+20 147572 FT
MILEPOST 028.00
LENGTH(AH 2636 BK 2631) 0281/0000

TRIB TO LITTLE CONEWAGO
STRUCTURE LENGTH 23 FT
BMSID 66/0083/0274/1400 0275/1410

155807 FT 1 0 00333 0 03 1192+39
0294/0000 LENGTH(AH 2640 BK 2640)

T. CONEWAGO
STRUCTURE LENGTH 24 FT
BMSID 66/0083/0290/1930 0290/1930

153167 FT 1 0 00333 0 03 1172+98
MILEPOST 029.00
0290/0000 LENGTH(AH 2640 BK 2640)

150527 FT 1 0 00333 0 02 1139+90
0284/0000 LENGTH(AH 2640 BK 2640)

0280/1576 RAMP D RD
(SR8021 SEG 0750/0403)

0280/1076 SUSQ. TRL
OP ID 66/0297/0030/0066

0280/0319 RAMP B RD
(SR8021 SEG 0010/0000)

147887 FT 1 0 00333 0 02 1119+20
MILEPOST 028.00
0280/0000 LENGTH(AH 2640 BK 2640)

0274/1400 TRIB TO LITTLE CONEWAGO
STRUCTURE LENGTH 23 FT
BMSID 66/0083/0274/1400

EXTRACT DATE: 11/25/2024 ROADWAY MANAGEMENT SYSTEM PAGE NUMBER: 93
PRINT DATE: 11/26/2024 SLD COUNTY/SR - ANNUAL PRINT COUNTY: YORK

DIR: N TOTAL LEN: 39.640 MI. DIST: 08-4 SR: 83
LEFT MUN: CONEWAGO T RIGHT MUN: CONEWAGO T

1 0 00333 0 02 1088+54 144941 FT 145247 FT 1 0 00333 0 02 1088+54
LENGTH(AH 2631 BK 2628) 0275/0000 0274/0000 LENGTH(AH 2640 BK 2640)

CONEWAGO
EAST MANCHESTER T 0271/0054 0270/0048
1 0 00333 0 02 1067+20 142313 FT 142607 FT
MILEPOST 027.00
LENGTH(AH 2628 BK 2640) 0271/0000 0270/0000

LIL. CONEWAGO
STRUCTURE LENGTH 120 FT
BMSID 66/0083/0264/0775 0265/0780 0264/0775
139967 FT
1 0 00333 0 02 1035+22 139673 FT
LENGTH(AH 2640 BK 2636) 0265/0000 0264/0000
EAST MANCHESTER
MANCHESTER T 0261/2097

BMS EN 66/0083/0260/0228 0261/0344 0260/0346
0 0 00000 0 00 0000+00
CANAL RD.
BMS BG 66/0083/0260/0228 0261/0226 0260/0228
1 0 00333 0 02 1014+75 137037 FT 137327 FT
MILEPOST 026.00
LENGTH(AH 2636 BK 2646) 0261/0000 0260/0000

1 0 00333 0 02 0980+64 134391 FT 134687 FT 1 0 00333 0 02 0980+64
LENGTH(AH 2646 BK 2634) 0255/0000 0254/0000 LENGTH(AH 2640 BK 2640)

EXTRACT DATE: 11/25/2024 ROADWAY MANAGEMENT SYSTEM PAGE NUMBER: 92
PRINT DATE: 11/26/2024 SLD COUNTY/SR - ANNUAL PRINT COUNTY: YORK

DIR: N TOTAL LEN: 39.640 MI. DIST: 08-4 SR: 83
LEFT MUN: MANCHESTER T RIGHT MUN: MANCHESTER T

1 0 00333 0 02 0962+08 131757 FT 132047 FT 1 0 00333 0 02 0962+08
MILEPOST 025.00 MILEPOST 025.00
LENGTH(AH 2634 BK 2642) 0251/0000 5 0250/0000 LENGTH(AH 2640 BK 2640)

1 0 00333 0 02 0935+23 129115 FT 129407 FT 1 0 00333 0 02 0935+28
LENGTH(AH 2642 BK 2640) 0245/0000 5 0244/0000 LENGTH(AH 2640 BK 2640)

1 0 00333 0 02 0912+78 126475 FT 126767 FT 1 0 00333 0 02 0912+78
MILEPOST 024.00 MILEPOST 024.00
LENGTH(AH 2640 BK 2632) 0241/0000 5 0240/0000 LENGTH(AH 2640 BK 2640)

RAMP G RD
(SR8019 SEG 0500/0000) 0235/2065
RAMP H RD
(SR8019 SEG 0510/0610) 0235/1774
CHURCH RD.
OP ID 66/0238/0140/1337 0235/1415 0234/1419 OP ID 66/0238/0140/1337
RAMP F RD
(SR8019 SEG 0020/0862)
RAMP E RD
(SR8019 SEG 0010/0000)

1 0 00333 0 02 0900+30 123843 FT 124127 FT 1 0 00333 0 02 0900+39
LENGTH(AH 2632 BK 2638) 0235/0000 5 0234/0000 LENGTH(AH 2640 BK 2640)
SINK SPRG LA
OP ID 66/4052/0010/0000 0231/2211 0230/2236 OP ID 66/4052/0010/0000
















1 0 00333 0 02 0874+70 121205 FT 121487 FT 1 0 00333 0 02 0861+19

DIR: N TOTAL LEN: 39.640 MI. DIST: 08-4 SR: 83
LEFT MUN: MANCHESTER T RIGHT MUN: MANCHESTER T

[illegible]

EXTRACT DATE: 11/25/2024 ROADWAY MANAGEMENT SYSTEM PAGE NUMBER: 90
PRINT DATE: 11/26/2024 SLD COUNTY/SR - ANNUAL PRINT COUNTY: YORK

DIR: N TOTAL LEN: 39.640 MI. DIST: 08-4 SR: 83
LEFT MUN: NORTH YORK B RIGHT MUN: NORTH YORK B

| | | |
|------------------------------------|---------------------------------------------------------------------------------------|------------------------------------|
| BMS EN 66/0083/0210/0652 0211/0882 |  | 0210/0866 BMS EN 66/0083/0210/0652 |
| 1 0 00789 0 00 0379+79 | | 1 0 00789 0 00 0379+79 |
| US RT 30 (EB) | | US RT 30 (EB) |
| BMS BG 66/0083/0210/0652 0211/0668 |  | 0210/0652 BMS BG 66/0083/0210/0652 |
| RAMP Y RD | | |
| (SR8015 SEG 0260/0000) 0211/0532 |  | |
| | | 0210/0317 RAMP X RD |
| RAMP Z RD | | (SR8015 SEG 0010/0000) |
| (SR8015 SEG 0250/0796) 0211/0230 |  | |
| 1 0 00789 0 00 0355+32 110633 FT | | 110927 FT 1 0 00789 0 00 0355+32 |
| NORTH YORK | | NORTH YORK |
| SPRING GARDEN T | | SPRINGGETTSBURY T |
| MILEPOST 021.00 | | MILEPOST 021.00 |
| LENGTH(AH 2655 BK 2838) 0211/0000 |  | 0210/0000 |
| DRY SWALE | | DRY SWALE |
| STRUCTURE LENGTH 14 FT | | STRUCTURE LENGTH 14 FT |
| BMS ID 66/0083/0204/2550 0205/2570 |  | 0204/2550 BMS ID 66/0083/0204/2550 |
| SPRING GARDEN | | |
| SPRINGGETTSBURY T | | |
| BMS EN 66/0083/0204/1126 0205/1987 |  | 0204/1653 BMS EN 66/0083/0204/1126 |
| 0 0 00000 0 00 0000+00 | | 1 0 00789 0 00 0336+57 |
| CODORUS CR | | CODORUS CR |
| BMS BG 66/0083/0204/1126 0205/1133 |  | 0204/1126 BMS BG 66/0083/0204/1126 |
| | | 0204/0843 BMS EN 66/0083/0204/0699 |
| BMS EN 66/0083/0204/0699 0205/0838 |  | |
| | | 1 0 00789 0 00 0327+04 |
| 0 0 00000 0 00 0000+00 | | LOUCKS MILL |
| LOUCKS MILL | | 0204/0697 BMS BG 66/0083/0204/0699 |
| BMS BG 66/0083/0204/0699 0205/0692 |  | |
| BMS EN 66/0083/0204/0000 0205/0497 |  | 0204/0497 BMS EN 66/0083/0204/0000 |
| 1 0 00789 0 00 0327+04 107795 FT | | 108143 FT 1 0 00789 0 00 0327+04 |
| NORFOLK SOUTHERN RAI RR | | NORFOLK SOUTHERN RAI RR |
| BMS BG 66/0083/0204/0000 | | BMS BG 66/0083/0204/0000 |
| LENGTH(AH 2838 BK 2515) 0205/0000 |  | 0204/0000 |
| | | LENGTH(AH 2784 BK 2490) |
| | | |
| BMS EN 66/0083/0200/0900 0201/1003 |  | |
| 1 0 00789 0 00 0303+90 | | 0200/0973 BMS EN 66/0083/0200/0900 |
| MILL CREEK | | |
| BMS BG 66/0083/0200/0900 0201/0930 |  | |
| | | 1 0 00789 0 00 0303+90 |
| | | MILL CREEK |
| |  | 0200/0900 BMS BG 66/0083/0200/0900 |

EXTRACT DATE: 11/25/2024 ROADWAY MANAGEMENT SYSTEM PAGE NUMBER: 89
PRINT DATE: 11/26/2024 SLD COUNTY/SR - ANNUAL PRINT COUNTY: YORK

DIR: N TOTAL LEN: 39.640 MI. DIST: 08-4 SR: 83
LEFT MUN: SPRINGETTSBURY T RIGHT MUN: SPRINGETTSBURY T

1 0 00789 0 00 0303+90 105280 FT
MILEPOST 020.00
LENGTH(AH 2515 BK 2642) 0201/0000
SHERMAN ST
OP ID 66/1033/0020/2009 0195/2148
EBERTS LANE
OP ID 66/1039/0010/0000 0195/1320

TRIB MILL CK
STRUCTURE LENGTH 18 FT
BMSID 66/0083/0194/0680 0195/0543

1 0 00789 0 00 0276+84 102638 FT
LENGTH(AH 2642 BK 2562) 0195/0000
TRIB MILL CK
STRUCTURE LENGTH 24 FT
BMSID 66/0083/0190/2264 0191/2279

BMSEN 66/0083/0190/0630 0191/0829
1 0 00789 0 00 0252+60
NORFOLK SOUTHERN RAI RR
BMSBG 66/0083/0190/0630 0191/0617
RAMP N RD
(SR8013 SEG 0502/0000) 0191/0243

1 0 00789 0 00 0252+60 100076 FT
MILEPOST 019.00
LENGTH(AH 2562 BK 2635) 0191/0000
RAMP M RD
(SR8013 SEG 0512/0590) 0185/2048
BMSEN 66/0083/0184/1542 0185/1756
0 0 00000 0 00 0000+00
MARKET ST. (EB)
BMSBG 66/0083/0184/1542 0185/1570
RAMP S RD
(SR8013 SEG 0260/0000) 0185/1154
RAMP T RD
(SR8013 SEG 0250/0446) 0185/0905

105653 FT 1 0 00789 0 00 0303+90
MILEPOST 020.00
LENGTH(AH 2490 BK 2640)
SHERMAN ST
OP ID 66/1033/0020/2009
0194/2133

EBERTS LANE
OP ID 66/1039/0010/0000
0194/1320

TRIB MILL CK
STRUCTURE LENGTH 18 FT
BMSID 66/0083/0194/0680
0194/0680

103013 FT 1 0 00789 0 00 0276+84
0194/0000 LENGTH(AH 2640 BK 2640)
TRIB MILL CK
STRUCTURE LENGTH 24 FT
BMSID 66/0083/0190/2264
0190/2264

0190/0842 BMSEN 66/0083/0190/0630
1 0 00789 0 00 0252+60
NORFOLK SOUTHERN RAI RR
0190/0630 BMSBG 66/0083/0190/0630

100373 FT 1 0 00789 0 00 0252+60
RAMP P RD
(SR8013 SEG 0750/0483)
MILEPOST 019.00
0190/0000 LENGTH(AH 2640 BK 2615)

0184/1728 BMSEN 66/0083/0184/1542
0 0 00000 0 00 0000+00
MARKET ST. (EB)
0184/1542 BMSBG 66/0083/0184/1542

0184/0938 RAMP Q RD
(SR8013 SEG 0020/0955)
0184/0552 RAMP R RD
(SR8013 SEG 0010/0000)
SIGN: CANTILEVER

SIGN: CANTILEVER

EXTRACT DATE: 11/25/2024 ROADWAY MANAGEMENT SYSTEM PAGE NUMBER: 88
PRINT DATE: 11/26/2024 SLD COUNTY/SR - ANNUAL PRINT COUNTY: YORK

DIR: N TOTAL LEN: 39.640 MI. DIST: 08-4 SR: 83
LEFT MUN: SPRINGETTSBURY T RIGHT MUN: SPRINGETTSBURY T

BMSID 66/0083/0185/0195 0185/0195 0184/0317 BMSID 66/0083/0184/0317
1 0 00789 0 00 0219+16 097441 FT 097758 FT 1 0 00789 0 00 0219+25
LENGTH(AH 2635 BK 2695) 0185/0000 0184/0000 LENGTH(AH 2615 BK 2700)

SIGN: CANTILEVER
BMSID 66/0083/0181/0903 0181/1016

TRIB. TO MILL CREEK
STRUCTURE LENGTH 12 FT
BMSID 66/0083/0180/0820 0181/0865

1 0 00789 0 00 0198+02 094746 FT
MILEPOST 018.00
LENGTH(AH 2695 BK 2508) 0181/0000
SIGN: 4 CHORD TRUSS
BMSID 66/0083/0174/2362 0175/2271

RAMP I RD
(SR8011 SEG 0500/0000) 0175/1346

PA-124 EB
OP ID 66/0124/0040/0000 0175/0680

SPRINGETTSBURY
SPRING GARDEN T 0175/0103
RAMP M RD
(SR8011 SEG 0260/0000) 0175/0086
1 0 00789 0 00 0187+26 092238 FT
LENGTH(AH 2508 BK 2759) 0175/0000

BMSID 66/0083/0170/2046 0171/1992
0 0 00000 0 00 0000+00
MILL CREEK
BMSBG 66/0083/0170/2046 0171/1938

SIGN: CANTILEVER
0180/1037 BMSID 66/0083/0180/1319

TRIB. TO MILL CREEK
STRUCTURE LENGTH 12 FT
0180/0820 BMSID 66/0083/0180/0820

095058 FT 1 0 00789 0 00 0198+02
MILEPOST 018.00
0180/0000 LENGTH(AH 2700 BK 2640)

SIGN: 4 CHORD TRUSS
0174/2145 BMSID 66/0083/0174/2362

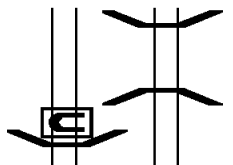
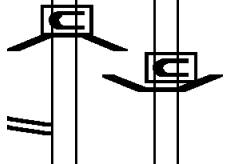
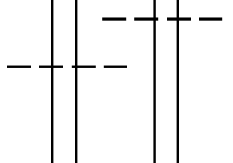

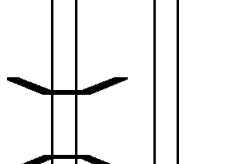

RAMP J RD
0174/1271 (SR8011 SEG 0750/0745)

PA-124 EB
0174/0506 OP ID 66/0124/0040/0000
0174/0188 SPRINGETTSBURY
0174/0172 SPRING GARDEN T
RAMP K RD
(SR8011 SEG 0020/0598)

092418 FT 1 0 00789 0 00 0185+25
0174/0000 LENGTH(AH 2640 BK 2640)

EXTRACT DATE: 11/25/2024 ROADWAY MANAGEMENT SYSTEM PAGE NUMBER: 87
PRINT DATE: 11/26/2024 SLD COUNTY/SR - ANNUAL PRINT COUNTY: YORK

DIR: N TOTAL LEN: 39.640 MI. DIST: 08-4 SR: 83
LEFT MUN: SPRING GARDEN T RIGHT MUN: SPRING GARDEN T

| | | | |
|-------------------------------------------------------------------------------------------------------------------|-----------|--------------------------------------------------------------------------------------|----------------------------------------------------------------------------------------------------------------------------------------------|
| BMSSEN 66/0083/0170/1524 | 0171/1677 |  | 0170/1771 BMSSEN 66/0083/0170/2046 1 0 00789 0 00 0158+00 MILL CREEK |
| 1 0 00789 0 00 0158+00 BRIDGE CLOSED ABANDONED PROPERTIES RR BMSBG 66/0083/0170/1524 | 0171/1627 |  | 0170/1717 BMSBG 66/0083/0170/2046 |
| RAMP L RD (SR8011 SEG 0252/1948) | 0171/1562 |  | 0170/1653 RAMP K RD (SR8011 SEG 0012/0000) |
| SPRING GARDEN YORK T | 0171/1045 |  | 0170/1597 BMSSEN 66/0083/0170/1524 |
| 1 0 00789 0 00 0158+00 089479 FT MILEPOST 017.00 LENGTH(AH 2759 BK 2589) | 0171/0000 |  | 0170/1547 1 0 00789 0 00 0158+00 BRIDGE CLOSED ABANDONED PROPERTIES RR BMSBG 66/0083/0170/1524 0170/1052 SPRING GARDEN YORK T |
| 1 0 00789 0 00 0115+78 086890 FT LENGTH(AH 2589 BK 2585) | 0165/0000 |  | 089778 FT 1 0 00789 0 00 0158+00 MILEPOST 017.00 0170/0000 LENGTH(AH 2640 BK 2640) |
| BMSSEN 66/0083/0160/0277 0161/0406 1 0 00789 0 00 0094+78 SPRINGWOOD A BMSBG 66/0083/0160/0277 0161/0281 | | | 0160/0142 BMSSEN 66/0083/0160/0277 1 0 00789 0 00 0094+78 |

EXTRACT DATE: 11/25/2024 ROADWAY MANAGEMENT SYSTEM PAGE NUMBER: 86
PRINT DATE: 11/26/2024 SLD COUNTY/SR - ANNUAL PRINT COUNTY: YORK

DIR: N TOTAL LEN: 39.640 MI. DIST: 08-4 SR: 83
LEFT MUN: YORK T RIGHT MUN: YORK T

| | | | |
|-----------------------------------|--|-----------|-------------------------|
| 1 0 00789 0 00 0094+78 084305 FT | | 0160/0017 | SPRINGWOOD A |
| MILEPOST 016.00 | | 084498 FT | BMSBG 66/0083/0160/0277 |
| LENGTH(AH 2585 BK 2363) 0161/0000 | | 0160/0000 | 1 0 00789 0 00 0094+78 |
| | | | MILEPOST 016.00 |
| | | | LENGTH(AH 2640 BK 2640) |
| RAMP C RD | | 0154/1056 | RAMP E RD |
| (SR8009 SEG 0500/0000) 0155/0692 | | | (SR8009 SEG 0752/1087) |
| | | 0154/0515 | RAMP D RD |
| | | | (SR8009 SEG 0762/0000) |
| 1 0 00789 0 00 0064+51 081942 FT | | 0154/0298 | QUEEN ST. |
| OP ID 66/0074/0580/0752 | | | OP ID 66/0074/0580/0752 |
| LENGTH(AH 2363 BK 2939) 0155/0000 | | 081858 FT | 1 0 00789 0 00 0042+65 |
| RAMP G RD | | 0154/0000 | LENGTH(AH 2640 BK 2640) |
| (SR8009 SEG 0260/0000) 0151/2590 | | | |
| RAMP H RD | | | |
| (SR8009 SEG 0250/0918) 0151/2147 | | | |
| TR MILL CK | | 0150/2111 | RAMP F RD |
| STRUCTURE LENGTH 8 FT | | | (SR8009 SEG 0010/0000) |
| BMSID 66/0083/0150/1691 0151/1597 | | 0150/1691 | TR MILL CK |
| | | | STRUCTURE LENGTH 8 FT |
| | | | BMSID 66/0083/0150/1691 |
| 1 0 00789 0 00 0042+65 079003 FT | | 079218 FT | 1 0 00789 0 00 0031+40 |
| MILEPOST 015.00 | | | MILEPOST 015.00 |
| LENGTH(AH 2939 BK 2348) 0151/0000 | | 0150/0000 | LENGTH(AH 2640 BK 2640) |
| SIGN: CANTILEVER | | | |
| BMSID 66/0083/0145/2235 0145/2264 | | | |
| TR. MILL CK. | | | TR. MILL CK. |
| STRUCTURE LENGTH 12 FT | | | STRUCTURE LENGTH 12 FT |
| BMSID 66/0083/0144/1362 0145/1341 | | 0144/1229 | BMSID 66/0083/0144/1362 |
| SIGN: CANTILEVER | | | |
| BMSID 66/0083/0145/0768 0145/0799 | | | |
| POWDER MILL | | | |
| OP ID 66/3069/0010/0018 0145/0355 | | 0144/0366 | OP ID 66/3069/0010/0018 |
| 1 0 00789 0 00 0016+25 076655 FT | | 076578 FT | 1 0 00789 0 00 0016+25 |
| LENGTH(AH 2348 BK 2745) 0145/0000 | | 0144/0000 | LENGTH(AH 2640 BK 2634) |

EXTRACT DATE: 11/25/2024 ROADWAY MANAGEMENT SYSTEM PAGE NUMBER: 85
PRINT DATE: 11/26/2024 SLD COUNTY/SR - ANNUAL PRINT COUNTY: YORK

DIR: N TOTAL LEN: 39.640 MI. DIST: 08-4 SR: 83
LEFT MUN: YORK T RIGHT MUN: YORK T

| TYLER RUN STRUCTURE LENGTH 8 FT BMSID 66/0083/0140/2507 0141/2552 RAMP G RD (SR8045 SEG 0500/0000) 0141/2242 | | TYLER RUN STRUCTURE LENGTH 8 FT BMSID 66/0083/0140/2507 |
|----------------------------------------------------------------------------------------------------------------------------------------------------------------------------------------------------------------------------------------------------------------------------------------------------------------------------|--|------------------------------------------------------------------------------------------------------------------------------------------------------------------------------------------------------------------------|
| | | RAMP H RD (SR8045 SEG 0260/1657) |
| OP ID 66/8045/0010/1000 0141/1557 BMS EN 66/0083/0140/1207 0141/1404 0 0 0000 0 00 0000+00 RAMP H (EB) BMSBG 66/0083/0140/1207 0141/1279 | | OP ID 66/8045/0010/1000 BMS EN 66/0083/0140/1207 0 0 0000 0 00 0000+00 RAMP H (EB) BMSBG 66/0083/0140/1207 |
| | | RAMP F RD (SR8045 SEG 0010/0000) |
| RAMP E RD (SR8045 SEG 0250/1202) 0141/0511 BMS EN 66/0083/0140/0276 0141/0354 1 0 00127 3 00 0723+94 DEWDROP ROAD BMSBG 66/0083/0140/0276 0141/0280 SIGN: 4 CHORD TRUSS BMSID 66/0083/0140/0087 0141/0122 1 0 00127 3 00 0723+94 073910 FT MILEPOST 014.00 LENGTH(AH 2745 BK 2569) 0141/0000 | | BMS EN 66/0083/0140/0276 0 0 0000 0 00 0000+00 DEWDROP ROAD BMSBG 66/0083/0140/0276 SIGN: 4 CHORD TRUSS BMSID 66/0083/0140/0087 1 0 00127 3 00 0723+94 MILEPOST 014.00 LENGTH(AH 2634 BK 2640) |
| SIGN: CANTILEVER BMSID 66/0083/0135/1759 0135/1738 | | SIGN: CANTILEVER BMSID 66/0083/0134/2065 |
| RAMP C RD (SR8007 SEG 0500/0000) 0135/1335 LEADER HTS. OP ID 66/0182/0144/0855 0135/0783 | | RAMP D RD (SR8007 SEG 0750/0507) |
| | | LEADER HTS. OP ID 66/0182/0144/0855 RAMP B RD (SR8007 SEG 0010/0000) |
| RAMP A RD (SR8007 SEG 0250/0696) 0135/0034 1 0 00127 3 00 0717+37 071341 FT LENGTH(AH 2569 BK 2656) 0135/0000 | | 071304 FT LENGTH(AH 2640 BK 2657) |
| SIGN: 4 CHORD TRUSS BMSID 66/0083/0130/1575 0131/1575 | | SIGN: 4 CHORD TRUSS BMSID 66/0083/0130/1575 |

EXTRACT DATE: 11/25/2024 ROADWAY MANAGEMENT SYSTEM PAGE NUMBER: 84
PRINT DATE: 11/26/2024 SLD COUNTY/SR - ANNUAL PRINT COUNTY: YORK

DIR: N TOTAL LEN: 39.640 MI. DIST: 08-4 SR: 83
LEFT MUN: YORK T RIGHT MUN: YORK T

| TR.E.BR.CODO | STRUCTURE LENGTH | 8 FT | | | | | TR.E.BR.CODO | STRUCTURE LENGTH | 8 FT |
|-------------------------|------------------|------|---|---|---|-----------|-------------------------|------------------|------|
| BMSID 66/0083/0131/0639 | 0131/0605 | | > | X | < | 0130/0875 | BMSID 66/0083/0131/0639 | | |
| 1 0 00127 3 00 0682+53 | 068685 FT | | | | | 068647 FT | 1 0 00127 3 00 0682+53 | | |
| MILEPOST 013.00 | | | | | | | MILEPOST 013.00 | | |
| LENGTH(AH 2656 BK 2680) | 0131/0000 | | | | | 0130/0000 | LENGTH(AH 2657 BK 2640) | | |
| 1 0 00127 3 00 0650+61 | 066005 FT | | | | | 066007 FT | 1 0 00127 3 00 0651+84 | | |
| LENGTH(AH 2680 BK 2603) | 0125/0000 | | | | | 0124/0000 | LENGTH(AH 2640 BK 2617) | | |
| LAKE REDMAN | | | | | | | LAKE REDMAN | | |
| STRUCTURE LENGTH 12 FT | | | | | | | STRUCTURE LENGTH 12 FT | | |
| BMSID 66/0083/0120/1860 | 0121/1865 | | > | X | < | 0120/1860 | BMSID 66/0083/0120/1860 | | |
| 1 0 00127 3 00 0621+90 | 063402 FT | | | | | 063390 FT | 1 0 00127 3 00 0621+90 | | |
| YORK | | | | | | | YORK | | |
| SPRINGFIELD T | | | | | | | SPRINGFIELD T | | |
| MILEPOST 012.00 | | | | | | | MILEPOST 012.00 | | |
| LENGTH(AH 2603 BK 2604) | 0121/0000 | | | | | 0120/0000 | LENGTH(AH 2617 BK 2662) | | |
| BMSEN 66/0083/0114/2439 | 0115/2604 | | | | | 0114/2662 | BMSEN 66/0083/0114/2439 | | |
| 0 0 00000 0 00 0000+00 | | | | | | | 0 0 00000 0 00 0000+00 | | |
| LAKE REDMAN | | | | | | | LAKE REDMAN | | |
| BMSBG 66/0083/0114/2439 | 0115/2383 | | | | | 0114/2441 | BMSBG 66/0083/0114/2439 | | |
| BMSEN 66/0083/0114/1663 | 0115/1689 | | | | | 0114/1699 | BMSEN 66/0083/0114/1663 | | |
| 0 0 00000 0 00 0000+00 | | | | | | | 0 0 00000 0 00 0000+00 | | |
| HESS FARM RD | | | | | | | HESS FARM RD | | |
| BMSBG 66/0083/0114/1663 | 0115/1653 | | | | | 0114/1663 | BMSBG 66/0083/0114/1663 | | |
| TR.E.BR.CODO | | | | | | | TR.E.BR.CODO | | |
| STRUCTURE LENGTH 14 FT | | | | | | | STRUCTURE LENGTH 14 FT | | |
| BMSID 66/0083/0114/0370 | 0115/0380 | | > | X | < | 0114/0370 | BMSID 66/0083/0114/0370 | | |
| 1 0 00127 3 00 0596+63 | 060798 FT | | | | | 060728 FT | 1 0 00127 3 00 0596+45 | | |
| LENGTH(AH 2604 BK 2660) | 0115/0000 | | | | | 0114/0000 | LENGTH(AH 2662 BK 2640) | | |

EXTRACT DATE: 11/25/2024 ROADWAY MANAGEMENT SYSTEM PAGE NUMBER: 83
PRINT DATE: 11/26/2024 SLD COUNTY/SR - ANNUAL PRINT COUNTY: YORK

DIR: N TOTAL LEN: 39.640 MI. DIST: 08-4 SR: 83
LEFT MUN: SPRINGFIELD T RIGHT MUN: SPRINGFIELD T

1 0 00127 3 00 0569+12 058138 FT 058088 FT 1 0 00127 3 00 0569+12
MILEPOST 011.00 MILEPOST 011.00
LENGTH(AH 2660 BK 2670) 0111/0000 0110/0000 LENGTH(AH 2640 BK 2640)

RAMP A RD
(SR8005 SEG 0510/0000) 0105/0190

1 0 00127 3 00 0550+31 055468 FT
LENGTH(AH 2670 BK 2670) 0105/0000
RAMP B RD
(SR8005 SEG 0500/1307) 0101/2368

NORTH ST.
OP ID 66/3100/0010/0528 0101/1728

1 0 00127 3 00 0517+25 052798 FT
MILEPOST 010.00
LENGTH(AH 2670 BK 2600) 0101/0000

TR.E.BR.CODO
STRUCTURE LENGTH 25 FT
BMSID 66/0083/0094/0910 0095/0880
BMSEN 66/0083/0094/0585 0095/0688

0 0 00000 0 00 0000+00
SR 0214- DUNKARD VAL RD
BMSBG 66/0083/0094/0585 0095/0586

0104/0068 RAMP D RD
055448 FT (SR8005 SEG 0760/1118)
0104/0000 1 0 00127 3 00 0550+97
LENGTH(AH 2640 BK 2640)

0100/2166 RAMP C RD
(SR8005 SEG 0750/0000)

0100/1698 NORTH ST.
OP ID 66/3100/0010/0528
0100/1253 SIGN: CANTILEVER
BMSID 66/0083/0100/1699









052808 FT 1 0 00127 3 00 0517+25
MILEPOST 010.00
0100/0000 LENGTH(AH 2640 BK 2640)

0094/0955 TR.E.BR.CODO
STRUCTURE LENGTH 25 FT
BMSID 66/0083/0094/0910
0094/0702 BMSEN 66/0083/0094/0585

0 0 00000 0 00 0000+00
SR 0214- DUNKARD VAL RD

EXTRACT DATE: 11/25/2024 ROADWAY MANAGEMENT SYSTEM PAGE NUMBER: 82
PRINT DATE: 11/26/2024 SLD COUNTY/SR - ANNUAL PRINT COUNTY: YORK

DIR: N TOTAL LEN: 39.640 MI. DIST: 08-4 SR: 83
LEFT MUN: SPRINGFIELD T RIGHT MUN: SPRINGFIELD T

| | | |
|------------------------------------------------------------------------------------------|--------------------------------------------------------------------------------------|--------------------------------------------------------------------------------------------------------------------|
| 1 0 00127 3 00 0505+37 050198 FT LENGTH(AH 2600 BK 2647) 0095/0000 |  | 0094/0600 BMSBG 66/0083/0094/0585 050168 FT 1 0 00127 3 00 0505+71 0094/0000 LENGTH(AH 2640 BK 2640) |
| TR.CODORUS C STRUCTURE LENGTH 11 FT BMSID 66/0083/0090/1176 0091/1210 |  | 0090/1270 TR.CODORUS C STRUCTURE LENGTH 11 FT BMSID 66/0083/0090/1176 |
| 1 0 00127 3 00 0471+94 047551 FT MILEPOST 009.00 LENGTH(AH 2647 BK 2640) 0091/0000 |  | 047528 FT 1 0 00127 3 00 0471+94 MILEPOST 009.00 0090/0000 LENGTH(AH 2640 BK 2640) |
| OP ID RIDGE VIEW ROAD 66/2070/0030/1719 0085/1317 |  | 0084/1346 OP ID RIDGE VIEW ROAD 66/2070/0030/1719 |
| 1 0 00127 3 00 0444+36 044911 FT LENGTH(AH 2640 BK 2640) 0085/0000 |  | 044888 FT 1 0 00127 3 00 0445+40 0084/0000 LENGTH(AH 2640 BK 2640) |
| 1 0 00127 3 00 0413+19 042271 FT MILEPOST 008.00 LENGTH(AH 2640 BK 2489) 0081/0000 |  | 042248 FT 1 0 00127 3 00 0413+19 MILEPOST 008.00 0080/0000 LENGTH(AH 2640 BK 2640) |
| TR.CODORUS C STRUCTURE LENGTH 14 FT BMSID 66/0083/0074/0792 0075/1287 |  | 0074/0941 RAMP Y RD (SR8003 SEG 0750/0764) TR.CODORUS C STRUCTURE LENGTH 14 FT BMSID 66/0083/0074/0792 |
| RAMP X RD (SR8003 SEG 0500/0000) 0075/0357 BMSID 66/0083/0074/0000 0075/0034 |  | 0074/0180 BMSID 66/0083/0074/0000 |

EXTRACT DATE: 11/25/2024 ROADWAY MANAGEMENT SYSTEM PAGE NUMBER: 81
PRINT DATE: 11/26/2024 SLD COUNTY/SR - ANNUAL PRINT COUNTY: YORK

DIR: N TOTAL LEN: 39.640 MI. DIST: 08-4 SR: 83
LEFT MUN: SPRINGFIELD T RIGHT MUN: SPRINGFIELD T

| | | | |
|-----------------------------------|--|-----------|-------------------------|
| 1 0 00127 3 00 0397+37 039782 FT | | 0074/0146 | 1 0 00127 3 00 0397+37 |
| SEAKS RUN RD | | | SEAKS RUN RD |
| BMSBG 66/0083/0074/0000 | | | BMSBG 66/0083/0074/0000 |
| LENGTH(AH 2489 BK 2802) 0075/0000 | | 039608 FT | 1 0 00127 3 00 0393+28 |
| RAMP W RD | | 0074/0000 | LENGTH(AH 2640 BK 2640) |
| (SR8003 SEG 0250/0502) 0071/2471 | | | |
| | | 0070/2250 | RAMP V RD |
| | | | (SR8003 SEG 0010/0000) |
| | | 0070/2049 | TR.BR.CODOR. |
| TR.BR.CODOR. | | | STRUCTURE LENGTH 20 FT |
| STRUCTURE LENGTH 20 FT | | | BMSID 66/0083/0070/2010 |
| BMSID 66/0083/0070/2010 0071/1894 | | | |
| | | | |
| 1 0 00127 3 00 0361+10 036980 FT | | 036968 FT | 1 0 00127 3 00 0361+10 |
| MILEPOST 007.00 | | | MILEPOST 007.00 |
| LENGTH(AH 2802 BK 2640) 0071/0000 | | 0070/0000 | LENGTH(AH 2640 BK 2640) |
| SPRINGFIELD | | | |
| SHREWSBURY T | | | |
| 0065/1776 | | | |
| | | | |
| 1 0 00127 3 00 0345+32 034340 FT | | 0064/0438 | SPRINGFIELD |
| LENGTH(AH 2640 BK 2634) 0065/0000 | | 034328 FT | SHREWSBURY T |
| | | 0064/0000 | 1 0 00127 3 00 0346+08 |
| | | | LENGTH(AH 2640 BK 2640) |
| | | | |
| OP ID 66/2093/0060/0374 0061/0783 | | 0060/0798 | OP ID 66/2093/0060/0374 |
| HAIN RD, SR 2093 | | | HAIN RD, SR 2093 |
| 1 0 00127 3 00 0315+30 031706 FT | | 031688 FT | 1 0 00127 3 00 0315+30 |
| MILEPOST 006.00 | | | MILEPOST 006.00 |
| LENGTH(AH 2634 BK 2634) 0061/0000 | | 0060/0000 | LENGTH(AH 2640 BK 2640) |

EXTRACT DATE: 11/25/2024 ROADWAY MANAGEMENT SYSTEM PAGE NUMBER: 80
PRINT DATE: 11/26/2024 SLD COUNTY/SR - ANNUAL PRINT COUNTY: YORK

DIR: N TOTAL LEN: 39.640 MI. DIST: 08-4 SR: 83
LEFT MUN: SHREWSBURY T RIGHT MUN: SHREWSBURY T

EMERGENCY CROSSOVER

(CONN) 0055/0261
1 0 00127 3 00 0294+41 029072 FT
LENGTH(AH 2634 BK 2640) 0055/0000

1 0 00127 3 00 0264+57 026432 FT
MILEPOST 005.00
LENGTH(AH 2640 BK 2640) 0051/0000

1 0 00127 3 00 0229+61 023792 FT
LENGTH(AH 2640 BK 2651) 0045/0000

PLANK RD.
OP ID 66/2074/0030/0000 0041/1835

1 0 00127 3 00 0209+15 021141 FT
SHREWSBURY
HOPEWELL T
MILEPOST 004.00
LENGTH(AH 2651 BK 2623) 0041/0000
BMS EN 66/0083/0034/2187 0035/2178
0 0 00000 0 00 0000+00
SR 2097- MT AIRY RD
BMSBG 66/0083/0034/2187 0035/2127

EMERGENCY CROSSOVER

0054/0288 (CONN)
029048 FT 1 0 00127 3 00 0295+53
0054/0000 LENGTH(AH 2640 BK 2640)

026408 FT 1 0 00127 3 00 0264+57
MILEPOST 005.00
0050/0000 LENGTH(AH 2640 BK 2640)

023768 FT 1 0 00127 3 00 0229+83
0044/0000 LENGTH(AH 2640 BK 2640)

PLANK RD.
OP ID 66/2074/0030/0000 0040/1830

021128 FT 1 0 00127 3 00 0209+15
SHREWSBURY
HOPEWELL T
MILEPOST 004.00
0040/0000 LENGTH(AH 2640 BK 2640)

0034/2179 BMS EN 66/0083/0034/2187
1 0 00127 3 00 0188+71
SR 2097- MT AIRY RD
0034/2128 BMSBG 66/0083/0034/2187

0034/0934 RAMP D RD
(SR8001 SEG 0760/0711)

DIR: N TOTAL LEN: 39.640 MI. DIST: 08-4 SR: 83
LEFT MUN: HOPEWELL T RIGHT MUN: HOPEWELL T

EXTRACT DATE: 11/25/2024 ROADWAY MANAGEMENT SYSTEM PAGE NUMBER: 78
PRINT DATE: 11/26/2024 SLD COUNTY/SR - ANNUAL PRINT COUNTY: YORK

DIR: N TOTAL LEN: 39.640 MI. DIST: 08-4 SR: 83
LEFT MUN: SHREWSBURY T RIGHT MUN: SHREWSBURY T

MILEPOST 002.00 MILEPOST 002.00
LENGTH(AH 2646 BK 2633) 0021/0000 0020/0000 LENGTH(AH 2640 BK 2640)
MILEPOST 002.00 0015/2581
WINDY HILL WINDY HILL
OP ID 66/2078/0020/0412 0015/2087 0014/2108 OP ID 66/2078/0020/0412

TR. DEER CRK. TR. DEER CRK.
STRUCTURE LENGTH 14 FT STRUCTURE LENGTH 14 FT
BMSID 66/0083/0014/0421 0015/0433 0014/0394 BMSID 66/0083/0014/0421
1 0 00127 3 00 0077+40 007965 FT 007928 FT 1 0 00127 3 00 0077+53
LENGTH(AH 2633 BK 2640) 0015/0000 0014/0000 LENGTH(AH 2640 BK 2640)

TRIBUTARY TO DEER CREEK TRIBUTARY TO DEER CREEK
STRUCTURE LENGTH 13 FT STRUCTURE LENGTH 13 FT
BMSID 66/0083/0010/1053 0011/1048 0010/1053 BMSID 66/0083/0010/1053

1 0 00127 3 00 0051+13 005325 FT 005288 FT 1 0 00127 3 00 0051+13
MILEPOST 001.00 MILEPOST 001.00
LENGTH(AH 2640 BK 2658) 0011/0000 0010/0000 LENGTH(AH 2640 BK 2640)

1 0 00127 3 00 0026+05 002667 FT 002648 FT 1 0 00127 3 00 0026+48
LENGTH(AH 2658 BK 2667) 0005/0000 0004/0000 LENGTH(AH 2640 BK 2648)

STEWTTSTOWN R STEWTTSTOWN R
OP ID 66/2076/0010/0859 0003/1423 0002/1418 OP ID 66/2076/0010/0859

ATR 825 0003/0811M M0002/0823 ATR 825

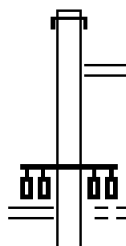
1 0 00127 3 00 0000+00 000000 FT 000000 FT 1 0 00127 3 00 0000+00
NC VFW OF US MEM HW NC VFW OF US MEM HW
MARYLAND STATE LINE INTER-BK MARYLAND STATE LINE
(STBD) (STBD)
MFC BEGIN = A MFC BEGIN = A
LENGTH(AH 2667 BK 0000) 0003/0000 0002/0000 LENGTH(AH 2648 BK 0000)

EXTRACT DATE: 11/25/2024 ROADWAY MANAGEMENT SYSTEM PAGE NUMBER: 77
PRINT DATE: 11/26/2024 SLD COUNTY/SR - ANNUAL PRINT COUNTY: YORK

DIR: B TOTAL LEN: 54.452 MI. DIST: 08-4 SR: 74
LEFT MUN: CARROLL T RIGHT MUN: CARROLL T

287504 FT

CAMPGROUND RD
(SR4045 SEG 0040/2343) 1130/2168



286769 FT AH-CUMBERLAND (21)
INTER-AHD YORK RD
1130/3869 (SR0074 SEG 0010/0000)
1130/3396 WILLIAMS GROVE RD
(SR4049 SEG 0010/0000)

1130/2168 SPRING LN RD
(T884)
TRIB. TO DOGWOOD CREEK

DIR: B TOTAL LEN: 54.452 MI. DIST: 08-4 SR: 74
LEFT MUN: CARROLL T RIGHT MUN: CARROLL T

EXTRACT DATE: 11/25/2024 ROADWAY MANAGEMENT SYSTEM PAGE NUMBER: 75
PRINT DATE: 11/26/2024 SLD COUNTY/SR - ANNUAL PRINT COUNTY: YORK

DIR: B TOTAL LEN: 54.452 MI. DIST: 08-4 SR: 74
LEFT MUN: DILLSBURG B RIGHT MUN: DILLSBURG B

| | | | | | |
|----------------|-----------|----|----|------------------|-------------------------|
| | 278066 FT | == | == | 1100/0234 (BORO) | |
| | | | | 277331 FT | 1 0 00125 0 00 0000+00 |
| | | | | | HARRISBURG ST |
| | | | | | (SR4040 SEG 0160/0000) |
| | | | | S 1100/0000 | LENGTH(AH 2414 BK 1321) |
| | | | | | LOCUST AL |
| | | | | 1090/1095 | (BORO) |
| | | | | | YORK ST |
| | | | | 1090/0866 | (BORO) |
| FARMER AL | | | | | |
| (BORO) | | | | | |
| TRACTOR AL | 1090/0632 | == | | | |
| (BORO) | 1090/0475 | == | | | |
| | | | | | |
| | 276745 FT | | == | 1090/0453 | SOUTHERN AL |
| | | | | 276010 FT | (BORO) |
| | | | | | 1 0 00124 0 02 1132+41 |
| | | | | | HANOVER ST |
| | | | | | (BORO) |
| | | | | S 1090/0000 | LENGTH(AH 1321 BK 2283) |
| UNNAMED AL | | | | | |
| (BORO) | 1080/2025 | == | | | |
| | | | | | |
| | | | | 1080/1783 | FRANKLIN ST |
| UNNAMED AL | | | | | (BORO) |
| (BORO) | 1080/1446 | == | | | |
| BUTLER ST | 1080/1238 | == | | | |
| (BORO) | | | | | |
| | | | | | |
| | 274462 FT | | == | 1080/0826 | PHEASANT RIDGE RD |
| | | | | | (PRDR) |
| | | | | 273727 FT | 1 0 00124 0 02 1109+29 |
| | | | | | (APRA) PIN OAK PARK |
| | | | | | OAK AV |
| | | | | | (BORO) |
| | | | | S 1080/0000 | LENGTH(AH 2283 BK 3177) |
| | | | | | |
| | | | | 1070/2310 | DILLSBURG |
| | | | | | CARROLL T |
| GOLF COURSE RD | | | | | |
| (T882) | 1070/1952 | == | | | |
| | | | | | |
| | | | | | |
| | | | | 1070/1163 | HIGH SCHOOL DR |
| | | | | | (PRDR) |
| | | | | | |
| | | | | 1070/0626 | MIDDLE SCHOOL DR |
| | | | | | (PRDR) |
| | | | | | |
| | | | | 1070/0104 | FOR SR 0074N TO 0074N |
| | | | | | (CONN) |

EXTRACT DATE: 11/25/2024 ROADWAY MANAGEMENT SYSTEM PAGE NUMBER: 74
PRINT DATE: 11/26/2024 SLD COUNTY/SR - ANNUAL PRINT COUNTY: YORK

DIR: B TOTAL LEN: 54.452 MI. DIST: 08-4 SR: 74
LEFT MUN: CARROLL T RIGHT MUN: CARROLL T

| | | | |
|----------------------------------|----|-------------------------------------|------------------------|
| 271285 FT | | 270550 FT | 1 0 00124 0 02 1078+35 |
| BALTIMORE RD | | NC BALTIMORE ST | |
| (SR0194 SEG 0350/2164) 1070/0000 | == | MFC BEGIN = C | |
| | | 5 1070/0000 LENGTH(AH 3177 BK 2344) | |
| | | 1060/2256 (CONN) | FOR SR 0074N TO 0074N |
| 268941 FT | | 268206 FT | 1 0 00124 0 02 1055+06 |
| | == | 5 1060/0000 LENGTH(AH 2344 BK 3495) | |
| | | 1050/2810 STONEY RUN RD | |
| | == | (T875) | |
| | | 1050/1309 TANNERY RD | |
| | == | (T893) | |
| 265446 FT | | 264711 FT | 1 0 00124 0 02 1020+11 |
| | | 5 1050/0000 LENGTH(AH 3495 BK 3210) | |
| | | 1040/2407 CARROLL | |
| PHEASANT VIEW DR | | WARRINGTON T | |
| (PRDR) 1040/1616 | == | | |
| 1 0 00124 0 02 0988+01 262236 FT | | 261501 FT | CABIN HOLLOW RD |
| CABIN HOLLOW RD | | (T859) | |
| (T859) 1040/0000 | == | 5 1040/0000 LENGTH(AH 3210 BK 3852) | |
| | | 1030/2182 BMS EN 66/0074/1030/2171 | |
| | | 1 0 00124 0 02 0970+98 | |
| | | TR.N.B.BERM | |
| | | 1030/2171 BMSBG 66/0074/1030/2171 | |

EXTRACT DATE: 11/25/2024 ROADWAY MANAGEMENT SYSTEM PAGE NUMBER: 73
PRINT DATE: 11/26/2024 SLD COUNTY/SR - ANNUAL PRINT COUNTY: YORK

DIR: B TOTAL LEN: 54.452 MI. DIST: 08-4 SR: 74
LEFT MUN: WARRINGTON T RIGHT MUN: WARRINGTON T

ALVERTA CT
(PRDR)

1030/1225 ==

KRALLTOWN RD
(T866)

1030/0574 ==
258384 FT

257649 FT 1 0 00124 0 02 0949+49
BYERS RD
(T896)
S 1030/0000 LENGTH(AH 3852 BK 2086)

256298 FT

1020/0016 BMS EN 66/0074/1020/0000
255563 FT 1 0 00124 0 02 0928+62
T.W.BR.BERM.
S 1020/0000 BMSBG 66/0074/1020/0000
LENGTH(AH 2086 BK 2484)
CRANE RD
1010/2287 (T862)

BARRENS VALLEY RD
(T857)

1010/1174 ==

MOUNT TOP RD
(SR4034 SEG 0062/0323)

1010/0016 ==
253814 FT

253079 FT 1 0 00124 0 02 0903+65
SPRING VALLEY RD
(T857)
S 1010/0000 LENGTH(AH 2484 BK 3671)

1000/2645 WARRINGTON
WASHINGTON T

1000/1128 BMS EN 66/0074/1000/1111
1 0 00124 0 02 0878+25
TR.WOLF RUN

1000/1111 BMSBG 66/0074/1000/1111

1000/0216 BMS EN 66/0074/1000/0195
1 0 00124 0 02 0869+11
WOLF RUN

EXTRACT DATE: 11/25/2024 ROADWAY MANAGEMENT SYSTEM PAGE NUMBER: 72
PRINT DATE: 11/26/2024 SLD COUNTY/SR - ANNUAL PRINT COUNTY: YORK

DIR: B TOTAL LEN: 54.452 MI.
LEFT MUN: WASHINGTON T

DIST: 08-4 SR: 74
RIGHT MUN: WASHINGTON T

1 0 00124 0 02 0867+14 250143 FT
HARBOLD ATLAND RD
(T854) 1000/0000

1 0 00124 0 02 0837+00 247129 FT
RIDGE RD
(SR4032 SEG 0090/1723) 0990/0000

1 0 00124 0 02 0802+00 243629 FT
FARM VALLEY RD
(T851)
HARMONY GROVE RD
(SR4014 SEG 0010/0000) 0980/0000

1 0 00124 0 02 0772+40 240697 FT
WARRINGTON WY
(T809) 0970/0000
WARRINGTON WY

1000/0195 BMSBG 66/0074/1000/0195
249408 FT

5 1000/0000 LENGTH(AH 3671 BK 3014)
WASHINGTON
0990/2794 WARRINGTON T

246394 FT RIDGE RD
(T858)
5 0990/0000 LENGTH(AH 3014 BK 3500)

0980/0985 BMSBG 66/0074/0980/0953
1 0 00124 0 02 0811+69
T. N. B. BERM.
0980/0977 BMSBG 66/0074/0980/0953

242894 FT

5 0980/0000 LENGTH(AH 3500 BK 2932)

0970/0172 SPRING VALLEY RD
239962 FT (T857)

5 0970/0000 LENGTH(AH 2932 BK 1761)

EXTRACT DATE: 11/25/2024 ROADWAY MANAGEMENT SYSTEM PAGE NUMBER: 71
PRINT DATE: 11/26/2024 SLD COUNTY/SR - ANNUAL PRINT COUNTY: YORK

DIR: B TOTAL LEN: 54.452 MI. DIST: 08-4 SR: 74
LEFT MUN: WARRINGTON T RIGHT MUN: WARRINGTON T

| | | | | |
|----------------------------------|-----------|----|------------------------|--------------------------|
| (T809) | 0960/1019 | == | 0960/0615 | BMS EN 66/0074/0960/0603 |
| | | | 1 0 00124 0 02 0761+05 | BR. DOE RUN |
| | | | 0960/0603 | BMSBG 66/0074/0960/0603 |
| | | | FICKES RD | |
| | 238936 FT | | 0960/0381 | (SR4039 SEG 0010/0000) |
| | | | 238201 FT | 1 0 00124 0 02 0754+79 |
| | | | NC CARLISLE RD | |
| | | | WARRINGTON | |
| | | | WELLSVILLE B | |
| | | | 5 0960/0000 | LENGTH(AH 1761 BK 1077) |
| | | | CHURCH ST | |
| | | | 0950/0758 | (BORO) |
| | | | 0950/0320 | CHESTNUT ST |
| | | | 0950/0016 | (BORO) |
| | | | 237124 FT | WARRINGTON ST |
| 1 0 00124 0 02 0744+02 237859 FT | | | | (BORO) |
| MAPLE ST | | | | |
| (BORO) | 0950/0000 | == | 5 0950/0000 | LENGTH(AH 1077 BK 2188) |
| | | | 0940/1848 | BMS EN 66/0074/0940/1805 |
| | | | 1 0 00124 0 02 0740+37 | DOE RUN |
| | | | 0940/1805 | BMSBG 66/0074/0940/1805 |
| | | | COMMUNITY ST | |
| | | | 0940/1517 | (BORO) |
| | | | 0940/1274 | BMS EN 66/0074/0940/1265 |
| | | | 1 0 00124 0 02 0735+15 | TRIBUTARY TO DOE RUN |
| | | | 0940/1264 | BMSBG 66/0074/0940/1265 |
| | | | CHERRY ST | |
| | | | 0940/1232 | (BORO) |
| | | | | |
| | | | | NC MAIN ST |
| | | | | |
| | | | | SCHOOL ST |
| | | | 0940/0657 | (BORO) |
| | | | 234936 FT | 1 0 00124 0 02 0722+22 |
| | | | CARROLL ST | |
| | | | (BORO) | |
| | | | LISBURN RD | |
| | | | (T908) | |
| | | | 5 0940/0000 | LENGTH(AH 2188 BK 3710) |
| | | | | |
| | | | | FAIRMONT AV |
| | | | 0930/2983 | (TWP) |
| | | | | NC YORK ST |

EXTRACT DATE: 11/25/2024 ROADWAY MANAGEMENT SYSTEM PAGE NUMBER: 70
PRINT DATE: 11/26/2024 SLD COUNTY/SR - ANNUAL PRINT COUNTY: YORK

DIR: B TOTAL LEN: 54.452 MI. DIST: 08-4 SR: 74
LEFT MUN: WELLSVILLE B RIGHT MUN: WELLSVILLE B

QUAKER MEETING RD
(T805)

0930/2025

231961 FT

0930/2771 WELLSVILLE
WARRINGTON T

231226 FT 1 0 00124 0 02 0685+12
5 0930/0000 LENGTH(AH 3710 BK 3283)

228678 FT

0920/0835 YEAGER RD
(T899)
227943 FT 1 0 00124 0 02 0652+29
OLD YORK RD
(SR4026 SEG 0180/2760)

0920/0000 ROSSTOWN RD
(SR0177 SEG 0010/0000)
MFC BEGIN = D
5 0910/3535 LENGTH(AH 3283 BK 3681)
BMSSEN 66/0074/0910/3525
1 0 00124 0 01 0641+30
WET WEATHER
0910/3525 BMSBG 66/0074/0910/3525

224997 FT

224262 FT 1 0 00124 0 01 0606+10
MOCKINGBIRD RD
(T917)

W CAMPING AREA RD
(T819)

0900/2920

5 0910/0000 LENGTH(AH 3681 BK 3377)

EXTRACT DATE: 11/25/2024 ROADWAY MANAGEMENT SYSTEM PAGE NUMBER: 69
PRINT DATE: 11/26/2024 SLD COUNTY/SR - ANNUAL PRINT COUNTY: YORK

DIR: B TOTAL LEN: 54.452 MI. DIST: 08-4 SR: 74
LEFT MUN: WARRINGTON T RIGHT MUN: WARRINGTON T

POPCORN LN
(PRDR)

0900/1276

==

221620 FT

ZEIGLER RD
(T904)

0890/2544

==

DETTERS MILL RD
(T843)

0890/1869

==

218818 FT

==

==

POT

216035 FT

==

==

0900/2902 E CAMPING AREA RD
(T819)
0900/2335 BIG ROCK DR
(T905)

220885 FT 1 0 00124 0 01 0572+33
BIG ROCK DR
(T905)
0900/0000 LENGTH(AH 3377 BK 2802)

0890/1869 ALPINE RD
(SR4019 SEG 0010/0000)
0890/1163 BMS EN 66/0074/0890/0791
1 0 00124 0 01 0552+40
CONEWAGO CREEK
0890/0791 BMSBG 66/0074/0890/0791
218083 FT 1 0 00124 0 01 0544+31
(APRA) KERR'S
OLD CARLISLE RD
(T815)
WARRINGTON
DOVER T
0890/0000 LENGTH(AH 2802 BK 2783)

215300 FT 1 0 00124 0 01 0516+48
CONEWAGO RD
(T803)

0880/0000 LENGTH(AH 2783 BK 2731)

EXTRACT DATE: 11/25/2024 ROADWAY MANAGEMENT SYSTEM PAGE NUMBER: 68
PRINT DATE: 11/26/2024 SLD COUNTY/SR - ANNUAL PRINT COUNTY: YORK

DIR: B TOTAL LEN: 54.452 MI. DIST: 08-4 SR: 74
LEFT MUN: DOVER T RIGHT MUN: DOVER T

1 0 00124 0 01 0488+91 213304 FT
DEEP HOLLOW RD
(T845) 0870/0000

==

POE

SKY TOP TR
(T823) 0860/1027

==

210536 FT

==

1 0 00124 0 01 0442+87 208661 FT
BLACKBERRY RD
(T819) 0850/0000

==

==

206220 FT

==

203128 FT

212569 FT

5 0870/0000 LENGTH(AH 2731 BK 2768)
(APRA) ROCKFORD COURT
RAVEN LN
(T845) 0860/2392

209801 FT 1 0 00124 0 01 0461+82
SKY TOP TR
(T823)

5 0860/0000 LENGTH(AH 2768 BK 1875)

207926 FT

5 0850/0000 LENGTH(AH 1875 BK 2441)

0840/0778 OLD CARLISLE RD
(T815)

205485 FT 1 0 00124 0 01 0418+46
TEMPLE SCHOOL RD
(T826)

5 0840/0000 LENGTH(AH 2441 BK 3092)

202393 FT 1 0 00124 0 01 0387+54

DIR: B TOTAL LEN: 54.452 MI. DIST: 08-4 SR: 74
LEFT MUN: DOVER T RIGHT MUN: DOVER T

DIR: B TOTAL LEN: 54.452 MI. DIST: 08-4 SR: 74
LEFT MUN: DOVER B RIGHT MUN: DOVER B

1 0 00124 0 00 0294+97 193911 FT
DONWOOD DR
(T862) 0790/0000

TOWER DR
(T825)
1 0 00124 0 00 0274+70 191884 FT
DOGWOOD RD
(T848) 0780/0000
REDWOOD RD
(T849) 0770/1494

CYPRESS RD
(T850) 0770/0628
1 0 00124 0 00 0252+17 189631 FT
LOCUST RD
(T847) 0770/0000

DAVIDSBURG RD
(SR4008 SEG 0200/3111) 0760/2159
FROM 4008/0200 SH
(CONN) 0760/2027

ALTA VISTA DR
(T945) 0760/1775

0790/2957 DOVER
0790/2482 DOVER T
BUSER AV
(T858)

0790/1014 PALOMINO RD
(T825)

193176 FT
0790/0000 LENGTH(AH 3010 BK 2027)

0780/1346 TRIB.FOX RUN
STRUCTURE LENGTH 14 FT
BMSID 66/0074/0780/1346
MADISON AV
(TWP)

191149 FT
0780/0000 LENGTH(AH 2027 BK 2253)

0770/0697 ANDOVER DR
(T853)

188896 FT
0770/0000 LENGTH(AH 2253 BK 3113)

0760/2159

0760/1775 FOX RUN RD
(T818)

0760/1308 OAKLAND RD
(T821)

EXTRACT DATE: 11/25/2024 ROADWAY MANAGEMENT SYSTEM PAGE NUMBER: 65
PRINT DATE: 11/26/2024 SLD COUNTY/SR - ANNUAL PRINT COUNTY: YORK

DIR: B TOTAL LEN: 54.452 MI. DIST: 08-4 SR: 74
LEFT MUN: DOVER T RIGHT MUN: DOVER T

| | | | | |
|------------------------|-----------|----|-------------|----------------------------------------------------------------------|
| | 186518 FT | | 185783 FT | 1 0 00124 0 00 0220+67 HILTON AV (T510) |
| | | == | | |
| HARLACKER LN (TWP) | 0750/3541 | == | 5 0760/0000 | LENGTH(AH 3113 BK 3954) |
| | | == | | |
| EMIG MILL RD (T809) | 0750/2943 | == | | POPLARS RD (T836) |
| ROYAL ST (T505) | 0750/2530 | == | 0750/3417 | |
| PARK ST (T507) | 0750/1962 | == | 0750/2943 | |
| PINE RD (T516) | 0750/1374 | == | | |
| | | == | | |
| | | == | 0750/1184 | BMS EN 66/0074/0750/1046 DOVER |
| | | == | 0750/1116 | WEST MANCHESTER T 1 0 00124 0 00 0192+48 LITTLE CONEWAGO CREEK |
| | | == | 0750/1049 | BMS BG 66/0074/0750/1046 LOG CABIN RD |
| | | == | 0750/0782 | (T613) |
| | | == | 0750/0350 | BON-AIRE DR (T921) |
| 1 0 00124 0 00 0181+50 | 182564 FT | | 181829 FT | CHURCH RD (T856) |
| CHURCH RD (T856) | 0750/0000 | == | 5 0750/0000 | LENGTH(AH 3954 BK 1093) |
| | | == | | |
| | 181471 FT | | 180736 FT | 1 0 00124 0 00 0170+57 SCHOOL ST (T858) |
| | | == | 5 0740/0000 | LENGTH(AH 1093 BK 2230) |
| WILLOW RD (T770) | 0730/1937 | == | | |
| | | == | 0730/1553 | MANOR RD (T850) |
| MANOR RD (T850) | 0730/1541 | == | | |
| MAPLE RD (T743) | 0730/1110 | == | 0730/1110 | WILLOW ST (T743) |
| LINDEN RD | | == | | |

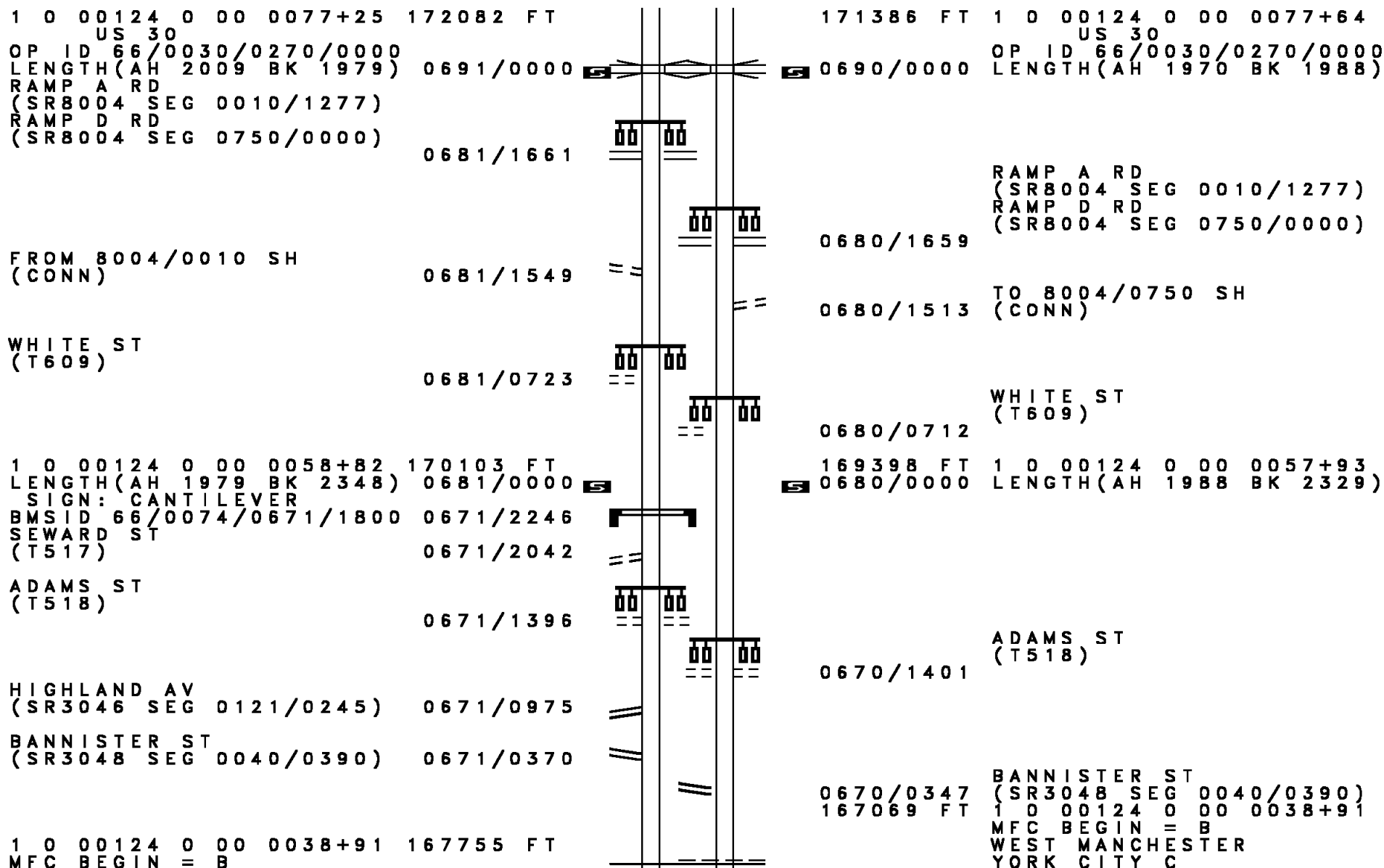
EXTRACT DATE: 11/25/2024 ROADWAY MANAGEMENT SYSTEM PAGE NUMBER: 64
PRINT DATE: 11/26/2024 SLD COUNTY/SR - ANNUAL PRINT COUNTY: YORK

DIR: B TOTAL LEN: 54.452 MI. DIST: 08-4 SR: 74
LEFT MUN: WEST MANCHESTER T RIGHT MUN: WEST MANCHESTER T

| | | | | | |
|----------------------------------|-----------|----|----|-------------|----------------------------------|
| (T524) | 0730/0811 | == | | | |
| 1 0 00124 0 00 0146+69 179241 FT | | | | 178506 FT | HIGH ST (T920) |
| SUNSET LN (T831) | 0730/0000 | == | == | 5 0730/0000 | LENGTH(AH 2230 BK 1410) |
| | 177831 FT | | | 177096 FT | 1 0 00124 0 00 0134+21 |
| | | | | | KAIN RD (T818) |
| LOCUST LN (T827) | 0710/1860 | == | == | 5 0720/0000 | LENGTH(AH 1410 BK 2001) |
| | | | | | |
| | 175830 FT | == | | 0710/0507 | WINDING RD (T721) |
| LOUCKS RD (T832) | 0700/1281 | == | == | 175095 FT | 1 0 00124 0 00 0114+48 |
| | | | | 5 0710/0000 | LENGTH(AH 2001 BK 1739) |
| CARLISLE CT (T815) | 0700/0510 | == | == | | LOUCKS RD (T832) |
| | | | | | |
| | | | | | NC CARLISLE RD |
| 1 0 00124 0 00 0097+34 174091 FT | | | | 173356 FT | BROUGHER LN (T811) |
| BROUGHER LN (T811) | 0700/0000 | == | == | 5 0700/0000 | MFC BEGIN = B |
| | | | | | LENGTH(AH 1739 BK 1970) |
| | | | | 0690/1799 | LC TO BROUGHER LN (CONN) |
| YORK CROSSING DR (PRDR) | 0691/1174 | == | == | | YORK CROSSING DR (PRDR) |
| LC FROM YORK CROSSING D (CONN) | 0691/1099 | == | == | 0690/1176 | |
| TO 8004/0250 SH (CONN) | 0691/0484 | == | | | |
| RAMP B RD (SR8004 SEG 0250/0000) | | | | | RAMP B RD (SR8004 SEG 0250/0000) |
| RAMP C RD (SR8004 SEG 0500/1134) | 0691/0330 | == | == | | RAMP C RD (SR8004 SEG 0500/1134) |
| | | | | 0690/0329 | |

EXTRACT DATE: 11/25/2024 ROADWAY MANAGEMENT SYSTEM PAGE NUMBER: 63
PRINT DATE: 11/26/2024 SLD COUNTY/SR - ANNUAL PRINT COUNTY: YORK

DIR: B TOTAL LEN: 54.452 MI. DIST: 08-4 SR: 74
LEFT MUN: WEST MANCHESTER T RIGHT MUN: WEST MANCHESTER T



EXTRACT DATE: 11/25/2024 ROADWAY MANAGEMENT SYSTEM PAGE NUMBER: 62
PRINT DATE: 11/26/2024 SLD COUNTY/SR - ANNUAL PRINT COUNTY: YORK

DIR: B TOTAL LEN: 54.452 MI. DIST: 08-4 SR: 74
LEFT MUN: WEST MANCHESTER T RIGHT MUN: WEST MANCHESTER T

| | | | | | | |
|-----------------------------------|---|--|----|---|-----------|-------------------------|
| LENGTH(AH 2348 BK 1506) 0671/0000 | 5 | | | 5 | 0670/0000 | LENGTH(AH 2329 BK 1506) |
| | | | == | | | TEXAS AV |
| | | | == | | 0660/1217 | (CITY) |
| | | | == | | 0660/1013 | CITY AL |
| | | | == | | | (CITY) |
| | | | == | | 0660/0812 | FLORIDA AV |
| | | | == | | | (CITY) |
| | | | | | 0660/0610 | ARBOR AV |
| | | | | | | (CITY) |
| | | | | | | (APRA) YORK FAIRGROUND |
| | | | | | | MARYLAND AV |
| | | | | | | (CITY) |
| | | | | | 0660/0408 | MONARCH AV |
| | | | == | | 0660/0197 | (CITY) |
| 166249 FT | | | | | 165563 FT | 1 0 00124 0 00 0019+37 |
| | | | | | | PENNSYLVANIA AV |
| | | | | | | (CITY) |
| | | | | | 5 | 0660/0000 |
| | | | | | | LTH AH 001506 BK 001176 |
| | | | | | | |
| | | | | | 0650/0989 | ROCKDALE AL |
| | | | | | | (CITY) |
| | | | | | | MADISON AV |
| | | | | | | (CITY) |
| | | | | | 0650/0738 | |
| | | | | | | FERN PL |
| | | | | | 0650/0549 | (CITY) |
| | | | | | | LINDEN AV |
| | | | | | | (CITY) |
| | | | | | 0650/0309 | |
| | | | | | 0650/0105 | (AAR 872477M)#TRKS 01 |
| 165073 FT | | | | | 164387 FT | 1 0 00124 0 00 0007+61 |
| | | | | | | NC CA |
| | | | | | | ARLISLE AV |
| | | | | | | PHILADELPHIA ST |
| | | | | | | (CITY) |
| | | | | | 5 | 0650/0000 |
| | | | | | | LTH AH 001176 BK 000100 |
| | | | | | | |
| CLAYTON AV | | | | | | |
| (CITY) | | | | | | |
| CLAYTON AV | | | | | | |
| (CITY) | | | | | | |
| UNKNOWN AL | | | | | | |
| (CITY) | | | | | | |
| TO 0462/0071 SH | | | | | | |
| (CONN) | | | | | | |
| 1 0 00124 0 00 0000+41 | | | | | | |
| MARKET ST | | | | | | |
| (SR0462 SEG 0070/1148) | | | | | | |
| (SR0462 SEG 0071/1144) | | | | | | |

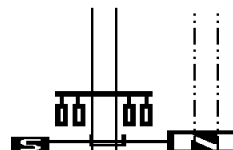
EXTRACT DATE: 11/25/2024 ROADWAY MANAGEMENT SYSTEM PAGE NUMBER: 61
PRINT DATE: 11/26/2024 SLD COUNTY/SR - ANNUAL PRINT COUNTY: YORK

DIR: B TOTAL LEN: 54.452 MI. DIST: 08-4 SR: 74
LEFT MUN: YORK CITY C RIGHT MUN: YORK CITY C

NC CARLISLE AV

MARKET ST
(CITY)
MFC BEGIN = B
LTH AH 000768 BK 000100 0645/0000
164305 FT

INTER-BK



164387 FT
7644/0000 LTH AH 000100 BK 000100
164387 FT
7642/0000 LTH AH 000100 BK 002201
INTER-AHD
(CITY)
MARKET ST
(CITY)

NEWTON AV
(CITY)
0640/1368

HOPE AV
(CITY)
0640/0816

CHURCH AV
(CITY)
0640/0270
162104 FT

CHARLES LN
(CITY)
0630/1213

MAPLE ST
(CITY)
PLEASANT WY
(CITY)
BOUNDARY AV
(CITY)
0630/0956
0630/0839
0630/0415

0640/2201
0640/1911 MASON AV
(CITY)
KING ST
(CITY)
0640/1634
0640/1368 POPLAR ST
(CITY)
PRINCESS ST
(CITY)
0640/1095

COLLEGE AV
(CITY)
0640/0552
0640/0280 LIBERTY CT
(CITY)

162186 FT 1 0 00216 0 03 1645+46
SOUTH ST
(CITY)

0640/0000 LENGTH(AH 2201 BK 1467)
HARDING CT
(CITY)
0630/1213
0630/1049 MAPLE ST
(CITY)

0630/0365 BOUNDARY AV
(CITY)
SAMPSON AV

EXTRACT DATE: 11/25/2024 ROADWAY MANAGEMENT SYSTEM PAGE NUMBER: 60
PRINT DATE: 11/26/2024 SLD COUNTY/SR - ANNUAL PRINT COUNTY: YORK

DIR: B TOTAL LEN: 54.452 MI. DIST: 08-4 SR: 74
LEFT MUN: YORK CITY C RIGHT MUN: YORK CITY C

| | | | | |
|------------------------|-----------|----|-----------------------------------|--|
| | 160637 FT | == | 0630/0195 (CITY) | |
| | | | 160719 FT 1 0 00216 0 03 1630+98 | |
| | | | COTTAGE PL | |
| | | | (CITY) | |
| STONEWALL AV | 0620/2726 | == | 0630/0000 LENGTH(AH 1467 BK 2933) | |
| (CITY) | | | | |
| | | | JACKSON ST | |
| | | | (CITY) | |
| | | | 0620/2396 | |
| | | | SPRINGETTSBURY AV | |
| | | | (CITY) | |
| ARROW AV | 0620/1628 | == | 0620/1855 | |
| (CITY) | | | | |
| | | | ROCKDALE AV | |
| MERION RD | 0620/1462 | == | (CITY) | |
| (CITY) | | | | |
| | | | HART AV | |
| HART AV | 0620/1284 | == | (CITY) | |
| (CITY) | | | | |
| | | | SPRINGDALE AV | |
| SPRINGDALE RD | 0620/1105 | == | (CITY) | |
| (CITY) | | | | |
| RODGERS LN | 0620/0928 | == | | |
| (CITY) | | | IRVING RD | |
| | | | (CITY) | |
| KAIN LN | 0620/0566 | == | 0620/0735 | |
| (CITY) | | | | |
| | | | PEYTON RD | |
| CADOT AV | 0620/0208 | == | (CITY) | |
| (CITY) | | | | |
| | 157704 FT | | 157786 FT 1 0 00216 0 03 1601+65 | |
| | | | RATHTON RD | |
| | | | (T301) | |
| RATHTON RD | 0620/0000 | == | YORK CITY | |
| (SR3054 SEG 0070/2752) | | | SPRING GARDEN T | |
| HIGHLAND RD | 0610/2390 | == | 0620/0000 LENGTH(AH 2933 BK 2788) | |
| (TWP) | | | | |
| | | | HILLCROFT LN | |

EXTRACT DATE: 11/25/2024 ROADWAY MANAGEMENT SYSTEM PAGE NUMBER: 59
PRINT DATE: 11/26/2024 SLD COUNTY/SR - ANNUAL PRINT COUNTY: YORK

DIR: B TOTAL LEN: 54.452 MI. DIST: 08-4 SR: 74
LEFT MUN: SPRING GARDEN T RIGHT MUN: SPRING GARDEN T

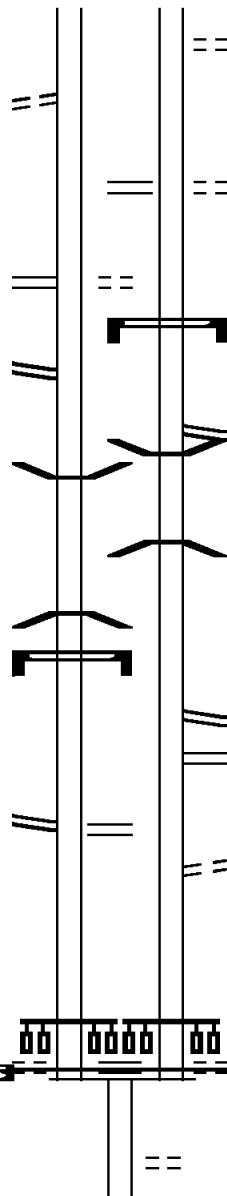
| | | | | |
|-----------------------------------------|-----------|----|------------------------------------------------------|-----------------|
| TRI-HILL DR (TWP) | 0610/0898 | == | 0610/1404 (TWP) | LAMBETH WALK DR |
| 1 0 00216 0 02 1568+26 154916 FT | | == | 0610/0898 (TWP) | |
| TRI-HILL RD (T325) | 0610/0000 | == | 154998 FT | |
| GREENDALE RD (TWP) | 0600/2169 | == | 5 0610/0000 LENGTH(AH 2788 BK 2898) | |
| EDGEHILL RD (T329) | 0600/1801 | == | | |
| HILLCREST RD (T327) | 0600/1281 | == | 0600/1382 HILLCREST RD (T327) | |
| WATERS RD (TWP) | 0600/0915 | == | | |
| CHANCELLOR RD (TWP) | 0600/0545 | == | 0600/0794 SUBURBAN RD (TWP) | |
| | | == | 0600/0234 SPRING GARDEN YORK T | |
| | 152018 FT | == | 0600/0119 SAND BANK HILL RD (TWP) | |
| | | == | 152100 FT 1 0 00216 0 01 1542+89 | |
| | | == | 5 0600/0000 MFC BEGIN = B LENGTH(AH 2898 BK 1881) | |
| | | == | 0590/1744 RAMP A RD (SR8039 SEG 0010/0147) | |
| SPRINGWOOD RD (SR2002 SEG 0010/0000) | 0591/0799 | == | | |
| | | == | 0590/0801 SPRINGWOOD RD (SR2002 SEG 0011/0000) | |
| 1 0 00216 0 01 1512+87 150186 FT | | == | 150219 FT 1 0 00216 0 01 1509+90 | |
| DONNA LN (TWP) | | == | DONNA LN | |
| TYLER RUN RD (SR3056 SEG 0020/2915) | | == | TYLER RUN RD | |
| LENGTH(AH 1832 BK 2319) 5 0591/0000 | | == | 5 0590/0000 LENGTH(AH 1881 BK 2352) | |

EXTRACT DATE: 11/25/2024 ROADWAY MANAGEMENT SYSTEM PAGE NUMBER: 58
PRINT DATE: 11/26/2024 SLD COUNTY/SR - ANNUAL PRINT COUNTY: YORK

DIR: B TOTAL LEN: 54.452 MI. DIST: 08-4 SR: 74
LEFT MUN: YORK T RIGHT MUN: YORK T

TO 8009/0250 SH
(CONN)

0581/1578



==

0580/1736

BARSHINGER AV
(TWP)

==

==

RAMP H RD
(SR8009 SEG 0250/0000)
GATEWAY RD
(TWP)

0581/1382

==

==

0580/1401

RAMP H RD
(SR8009 SEG 0250/0000)
GATEWAY RD
(TWP)

==

==

RAMP G RD
(SR8009 SEG 0260/0715) 0581/1275

==

==

0580/1376

SIGN: CANTILEVER
BMSID 66/0074/0590/0082

==

==

BMS EN 66/0074/0580/0752 0581/1073

==

==

0580/1261

RAMP C RD
(SR8009 SEG 0500/0733)

0580/1107

BMS EN 66/0074/0580/0752

==

==

1 0 00216 0 01 1506+50
1 - 83 NB
BMSBG 66/0074/0580/0752 0581/0900
SIGN: CANTILEVER
BMSID 66/0074/0581/0733 0581/0847

==

==

0580/0934

1 0 00216 0 01 1506+50
1 - 83 NB
BMSBG 66/0074/0580/0752

==

==

RAMP F RD
(SR8009 SEG 0010/0618)
RAMP E RD
(SR8009 SEG 0752/0000) 0581/0657

==

==

0580/0758

RAMP D RD
(SR8009 SEG 0762/0802)

0580/0658

RAMP E RD
(SR8009 SEG 0752/0000)

==

==

1 0 00216 0 01 1498+92 147867 FT
ST CHARLES WY
(TWP)
PAULINE DR
(TWP)

==

==

0580/0396

TO 8009/0752 SH
(CONN)

147867 FT

1 0 00216 0 01 1498+92

ST CHARLES WY

(TWP)

PAULINE DR

(TWP)

==

==

MFC BEGIN = B
LENGTH(AH 2319 BK 3082) 0581/0000

==

==

0580/0000

MFC BEGIN = B
LENGTH(AH 2352 BK 3082)

==

==

0570/2127

CENTER AV
(TWP)
ACCO DR

EXTRACT DATE: 11/25/2024 ROADWAY MANAGEMENT SYSTEM PAGE NUMBER: 57
PRINT DATE: 11/26/2024 SLD COUNTY/SR - ANNUAL PRINT COUNTY: YORK

DIR: B TOTAL LEN: 54.452 MI. DIST: 08-4 SR: 74
LEFT MUN: YORK T RIGHT MUN: YORK T

| | | | | |
|----------------------------------------------------------------------------|-----------|----|-------------|-------------------------------------------------------------------------|
| ACCO DR (TWP) | 0570/1543 | == | 0570/1543 | (TWP) |
| | | == | 0570/1194 | PAULA DR (TWP) |
| | 144785 FT | | 144785 FT | 1 0 00216 0 01 1466+48 DEW DROP RD (T721) |
| REVERE RD (TWP) | 0560/1535 | == | 5 0570/0000 | LENGTH(AH 3082 BK 2075) |
| | | == | 0560/0995 | OAK ST (T721) |
| | | == | 0560/0633 | CHURCH ST (T715) |
| | 142710 FT | | 142710 FT | 1 0 00216 0 01 1445+73 MEMORY LN (T800) |
| CHERRY ST (T692) | 0550/3444 | == | 5 0560/0000 | LENGTH(AH 2075 BK 3712) |
| FITZKEE LN (TWP) | 0550/3073 | == | 0550/3168 | SCHOOL ST (TWP) |
| CRESTLYN DR (TWP) | 0550/2689 | == | 0550/2689 | CRESTLYN DR (TWP) |
| | | | | (APRA) CRESTVIEW FARM LN (TWP) |
| LEADER HEIGHTS RD (SR0182 SEG 0160/2820) FROM 0182/0160 SH (CONN) | 0550/1634 | == | 0550/1634 | |
| | 0550/1484 | == | | |
| ALLEGHENY DR (TWP) | 0550/0784 | == | | |
| TO 2087/0070 SH (CONN) | 0550/0337 | == | | |
| | 138998 FT | | 138998 FT | 1 0 00216 0 01 1409+11 (APRA) HILLSIDE COURT PRIVATE DR (PRDR) |
| PRIVATE DR (PRDR) | | | | |
| IRON STONE HILL RD (SR2087 SEG 0070/2249) | 0550/0000 | == | 5 0550/0000 | LENGTH(AH 3712 BK 2759) |

EXTRACT DATE: 11/25/2024 ROADWAY MANAGEMENT SYSTEM PAGE NUMBER: 56
PRINT DATE: 11/26/2024 SLD COUNTY/SR - ANNUAL PRINT COUNTY: YORK

DIR: B TOTAL LEN: 54.452 MI. DIST: 08-4 SR: 74
LEFT MUN: YORK T RIGHT MUN: YORK T

TRAILER PARK RD
(PRDR)

0540/1519

==

1 0 00216 0 01 1383+84 136239 FT
HONEY VALLEY RD
(TWP) 0540/0000

==

136239 FT COVENTRY RD
(TWP)
5 0540/0000 LENGTH(AH 2759 BK 2318)
0530/1557 CRICKET LN
(PRDR)

1 0 00216 0 01 1358+19 133921 FT
LOCUST HILL RD
(T731) 0530/0000

==

0530/0034 LOCUST HILL RD
133921 FT (T731)
5 0530/0000 LENGTH(AH 2318 BK 2929)
0520/2060 MCDOWELL DR
(TWP)

CLOVER HILL RD
(TWP)

0520/1595

==

DALLAS DR
(T714)

0520/0354

==

0520/0446 LC FOR FRUITLYN DR
(CONN)

STINE AV
(BORO)
DAUGHERTY AV
(BORO)

130992 FT
0520/0000
0510/2753

==

0520/0067 FRUITLYN DR
(T722)
YORK
0520/0066 DALLASTOWN B
130992 FT 1 0 00216 0 01 1328+90
NC S QUEEN ST
5 0520/0000 LENGTH(AH 2929 BK 3018)

CEDAR AV
(BORO)

0510/2550

==

0510/2570 CEDAR AV
(BORO)
0510/2345 CONWAY AV
(BORO)

EXTRACT DATE: 11/25/2024 ROADWAY MANAGEMENT SYSTEM PAGE NUMBER: 55
PRINT DATE: 11/26/2024 SLD COUNTY/SR - ANNUAL PRINT COUNTY: YORK

DIR: B TOTAL LEN: 54.452 MI. DIST: 08-4 SR: 74
LEFT MUN: DALLASTOWN B RIGHT MUN: DALLASTOWN B

| | | | | |
|---------------------------------------|-----------|----|-----------|-----------------------------------------------|
| FRANKLIN ST (TBK SR 206 (BORO) | 0510/1693 | == | 0510/1918 | MASON AV (BORO) |
| SCHOOL PL (BORO) | 0510/1062 | == | 0510/1101 | SCHOOL PL (BORO) |
| | | == | 0510/0752 | LAWSON AV (BORO) |
| | 127974 FT | == | 0510/0332 | KAUFFMAN AV (BORO) |
| | | == | 127974 FT | 1 0 00216 0 01 1298+72 WALNUT ST (BORO) |
| | | == | 0510/0000 | LENGTH(AH 3018 BK 1208) |
| UNNAMED AL (BORO) | 0500/0720 | == | 0500/0776 | FRANKLIN AV (BORO) |
| CHARLES ST (BORO) | 0500/0504 | == | 0500/0523 | CHARLES ST (BORO) |
| 1 0 00216 0 01 1286+43 126766 FT | | == | | PLEASANT AV (SR2007 SEG 0010/0000) |
| PLEASANT AV (SR0214 SEG 0250/3012) | 0500/0000 | == | 126766 FT | MFC BEGIN = B |
| | | == | 0500/0000 | LENGTH(AH 1208 BK 2012) |
| | | == | 0490/1885 | LOCUST ST (BORO) |
| GRAND AV (BORO) | 0490/1214 | == | | PARK ST (BORO) |
| | | == | 0490/0872 | GLEN AV (BORO) |
| | 124754 FT | == | 0490/0445 | 1 0 00216 0 01 1266+32 DUKE ST (BORO) |
| DUKE ST (SR2083 SEG 0050/1036) | 0490/0000 | == | 0490/0000 | LENGTH(AH 2012 BK 2939) |
| | | == | 0480/2450 | HILL AV (BORO) |
| HIGH ST (PRDR) | 0480/1939 | == | 0480/1939 | HIGH ST (BORO) |
| TROLLEY DR (PRDR) | 0480/1433 | == | | |

DIST: 08-4 SR: 74
RIGHT MUN: DALLASTOWN B

DIR: B TOTAL LEN: 54.452 MI. DIST: 08-4 SR: 74
LEFT MUN: RED LION B RIGHT MUN: RED LION B

EXTRACT DATE: 11/25/2024 ROADWAY MANAGEMENT SYSTEM PAGE NUMBER: 52
PRINT DATE: 11/26/2024 SLD COUNTY/SR - ANNUAL PRINT COUNTY: YORK

DIR: B TOTAL LEN: 54.452 MI. DIST: 08-4 SR: 74
LEFT MUN: WINDSOR T RIGHT MUN: WINDSOR T

BETHLEHEM CHURCH RD
(T738) 0410/1255

1 0 00216 0 01 1072+81 105371 FT
SPRINGVALE RD
(T800) 0410/0000

1 0 00216 0 01 1048+03 102893 FT
GILBERT RD
(T687) 0400/0000

FOREST RIDGE CT
(TWP) 0390/1482

1 0 00216 0 01 1023+71 100438 FT
BLOUSE RD
(T688) 0390/0000

ACORN LN
(T712) 0380/0830

1 0 00216 0 01 0999+07 097974 FT
ZIMMERMAN RD
(T738) 0380/0000

105371 FT

0410/0000 LENGTH(AH 3569 BK 2478)

0400/1290 BAHNS MILL RD
(T733)

102893 FT

0400/0000 LENGTH(AH 2478 BK 2455)
PLEASANT GROVE RD
0390/2354 (SR2016 SEG 0010/0000)
WOODSVIEW DR
0390/1827 (TWP)

0390/0955 WHITEFIELD LN
(TWP)

100438 FT

0390/0000 LENGTH(AH 2455 BK 2464)

097974 FT

0380/0000 LENGTH(AH 2464 BK 3520)

0370/2018 WINDSOR
CHANCEFORD T
SNYDER CORNER RD

EXTRACT DATE: 11/25/2024 ROADWAY MANAGEMENT SYSTEM PAGE NUMBER: 51
PRINT DATE: 11/26/2024 SLD COUNTY/SR - ANNUAL PRINT COUNTY: YORK

DIR: B TOTAL LEN: 54.452 MI. DIST: 08-4 SR: 74
LEFT MUN: CHANCEFORD T RIGHT MUN: CHANCEFORD T

1 0 00216 0 01 0963+87 094454 FT
BROWNTON RD
(SR2056 SEG 0050/2295) 0370/0000

WAUGHTEL RD
(T684)

090854 FT

0350/0800

089777 FT

LAUREL RD
(SR2075 SEG 0120/2312) 0340/0597
STAMPER RD
(SR2077 SEG 0040/2594) 0340/0047
086286 FT

0370/1480 (T660)

094454 FT

5 0370/0000 LENGTH(AH 3520 BK 3600)

090854 FT 1 0 00216 0 01 0927+24
BACON RD
(T684)

5 0360/0000 LENGTH(AH 3600 BK 1077)

0350/0622 NEW BRIDGEVILLE RD
(SR2037 SEG 0010/0000)

089777 FT 1 0 00216 0 01 0916+47
5 0350/0000 LENGTH(AH 1077 BK 3491)

086286 FT 1 0 00216 0 01 0881+56
JACOBS RD
(T666)

5 0340/0000 LENGTH(AH 3491 BK 2371)

EXTRACT DATE: 11/25/2024 ROADWAY MANAGEMENT SYSTEM PAGE NUMBER: 50
PRINT DATE: 11/26/2024 SLD COUNTY/SR - ANNUAL PRINT COUNTY: YORK

DIR: B TOTAL LEN: 54.452 MI. DIST: 08-4 SR: 74
LEFT MUN: CHANCEFORD T RIGHT MUN: CHANCEFORD T

1 0 00216 0 01 0857+85 083915 FT
MAIN ST ET
(SR2054 SEG 0080/3850) 0330/0000

083915 FT

0330/0000 LENGTH(AH 2371 BK 2717)

081198 FT

081198 FT 1 0 00216 0 01 0830+95
0320/0000 LENGTH(AH 2717 BK 1580)

1 0 00216 0 01 0814+88 079618 FT
MUDDY CREEK FORKS RD
(SR2069 SEG 0230/3566) 0310/0000

0310/0445 CANNING HOUSE RD
079618 FT (SR2039 SEG 0010/0000)
LUCKY RD
(SR2018 SEG 0010/0000)
0310/0000 LENGTH(AH 1580 BK 3394)

076224 FT

076224 FT 1 0 00216 0 01 0781+20
LOCUST SPRINGS RD
(T696)
0300/0000 LENGTH(AH 3394 BK 2590)

1 0 00216 0 01 0755+30 073634 FT
WORKINGER RD
(T661) 0290/0000

073634 FT GUM TREE RD
(SR2020 SEG 0010/0000)
0290/0000 LENGTH(AH 2590 BK 3146)

EXTRACT DATE: 11/25/2024 ROADWAY MANAGEMENT SYSTEM PAGE NUMBER: 49
PRINT DATE: 11/26/2024 SLD COUNTY/SR - ANNUAL PRINT COUNTY: YORK

DIR: B TOTAL LEN: 54.452 MI. DIST: 08-4 SR: 74
LEFT MUN: CHANCEFORD T RIGHT MUN: CHANCEFORD T

| | | | | |
|-----------------------------------|-----------|-----|--|-----------------------------------------------------------------------------------------------------------------------|
| | 070488 FT | | | 070488 FT 1 0 00216 0 01 0723+79 S 0280/0000 LENGTH(AH 3146 BK 2387) |
| | 068101 FT | | | 068101 FT 1 0 00216 0 01 0699+92 (APRA) MAJESTIC HEIGHTS COLLINSVILLE RD (T618) |
| GOOD RD (SR2073 SEG 0070/3736) | 0270/0000 | POE | | S 0270/0000 LENGTH(AH 2387 BK 2600) |
| | 065501 FT | | | 065501 FT 1 0 00216 0 01 0674+09 S 0260/0000 LENGTH(AH 2600 BK 2047) |
| WALKER RD (T651) | 0250/1157 | == | | |
| | 063454 FT | | | 063454 FT 1 0 00216 0 01 0653+88 S 0250/0000 LENGTH(AH 2047 BK 1652) CHANCEFORD 0240/1570 LOWER CHANCEFORD T |
| | | -- | | BURNS RD (T604) |
| | 061802 FT | == | | 0240/0676 061802 FT 1 0 00216 0 01 0637+36 CHANCEFORD RD (T648) |
| | | == | | S 0240/0000 LENGTH(AH 1652 BK 2924) |
| FISHER RD (T646) | 0230/2147 | == | | |

EXTRACT DATE: 11/25/2024 ROADWAY MANAGEMENT SYSTEM PAGE NUMBER: 48
PRINT DATE: 11/26/2024 SLD COUNTY/SR - ANNUAL PRINT COUNTY: YORK

DIR: B TOTAL LEN: 54.452 MI. DIST: 08-4 SR: 74
LEFT MUN: LOWER CHANCEFORD T RIGHT MUN: LOWER CHANCEFORD T

| | | | | |
|---------------------------------------|------------------------|-----|-------------|---------------------------------------------------------------------------------|
| | 058878 FT | | 058878 FT | 1 0 00216 0 01 0608+12 (APRA) WEBB MHP GORAM RD (SR2041 SEG 0010/0000) |
| TOMLINSON RD (T655) | 0230/0000 | POE | 5 0230/0000 | LENGTH(AH 2924 BK 2413) |
| POSEY RD (T645) | 0220/0043 056465 FT | = | 056465 FT | 1 0 00216 0 01 0583+88 POSEY RD (T645) |
| | | = | 5 0220/0000 | LENGTH(AH 2413 BK 1924) |
| | 054541 FT | | 5 054541 FT | 1 0 00216 0 01 0564+90 0210/0000 LENGTH(AH 1924 BK 2382) |
| FIRE COMPANY RD (T640) | 0200/0392 | = | 052159 FT | |
| 1 0 00216 0 01 0541+08 052159 FT | | = | 5 0200/0000 | LENGTH(AH 2382 BK 2642) |
| WOODBINE RD (SR0425 SEG 0190/3055) | 0200/0000 | = | 0190/1747 | FURNACE RD (SR0425 SEG 0200/0000) |
| 1 0 00216 0 01 0514+51 049517 FT | | | 049517 FT | |
| HUNTER MILL RD (T650) | 0190/0000 | = | 5 0190/0000 | LENGTH(AH 2642 BK 1958) |

EXTRACT DATE: 11/25/2024 ROADWAY MANAGEMENT SYSTEM PAGE NUMBER: 47
PRINT DATE: 11/26/2024 SLD COUNTY/SR - ANNUAL PRINT COUNTY: YORK

DIR: B TOTAL LEN: 54.452 MI. DIST: 08-4 SR: 74
LEFT MUN: LOWER CHANCEFORD T RIGHT MUN: LOWER CHANCEFORD T

| | | | | |
|----------------------------------|-----------|-----|----|-------------------------------------|
| | 047559 FT | | | 047559 FT 1 0 00216 0 01 0494+93 |
| | | | | 5 0180/0000 LENGTH(AH 1958 BK 2896) |
| RICHARDSON RD (T656) | 0170/1884 | == | | |
| 1 0 00216 0 01 0465+97 044663 FT | | | | 044663 FT MCCALLS FERRY RD |
| BRIDGETON RD | | | | (T657) |
| (SR2032 SEG 0110/1589) 0170/0000 | | == | == | 5 0170/0000 LENGTH(AH 2896 BK 3176) |
| | 041487 FT | | | 041487 FT 1 0 00216 0 01 0434+01 |
| | | | | 5 0160/0000 LENGTH(AH 3176 BK 3433) |
| ATKINS RD | 0150/1590 | == | == | 0150/2074 CENTER RD |
| (T596) | | | | (T627) |
| | 038054 FT | | | 038054 FT 1 0 00216 0 01 0399+68 |
| | | | | (APRA) POST LANE ENTERP |
| | | | | TELEGRAPH RD |
| | | | | (T610) |
| | | POI | | 5 0150/0000 LENGTH(AH 3433 BK 2385) |
| | | | | PINE GROVE RD |
| | | | | (T791) |
| | 035669 FT | | | 035669 FT 1 0 00216 0 01 0375+83 |

DIR: B TOTAL LEN: 54.452 MI. DIST: 08-4 SR: 74
LEFT MUN: LOWER CHANCEFORD T RIGHT MUN: LOWER CHANCEFORD T

EXTRACT DATE: 11/25/2024 ROADWAY MANAGEMENT SYSTEM PAGE NUMBER: 45
PRINT DATE: 11/26/2024 SLD COUNTY/SR - ANNUAL PRINT COUNTY: YORK

DIR: B TOTAL LEN: 54.452 MI. DIST: 08-4 SR: 74
LEFT MUN: LOWER CHANCEFORD T RIGHT MUN: LOWER CHANCEFORD T

MCKINLEY RD
(T614)
AMBER DR
(T623)

0080/1971

0080/1411

021224 FT

017838 FT

014923 FT

012679 FT

0080/1971 MCKINLEY RD
(T614)

021224 FT 1 0 00216 0 01 0231+82
PAPER MILL RD
(SR2024 SEG 0010/0000)
0080/0000 LENGTH(AH 3322 BK 3386)

0070/2408 GLENNA DR
(T606)

0070/0802 CREEK DR
(T607)
0070/0209 BMSBN 66/0074/0070/0000
LOWER CHANCEFORD
0070/0105 PEACH BOTTOM T
017838 FT 1 0 00216 0 01 0197+79
MUDDY CREEK
0070/0000 BMSBG 66/0074/0070/0000
LENGTH(AH 3386 BK 2915)

014923 FT 1 0 00216 0 01 0148+76
PIKES PEAK RD
(T602)
0060/0000 LENGTH(AH 2915 BK 2244)

012679 FT 1 0 00216 0 00 0126+55

EXTRACT DATE: 11/25/2024 ROADWAY MANAGEMENT SYSTEM PAGE NUMBER: 44
PRINT DATE: 11/26/2024 SLD COUNTY/SR - ANNUAL PRINT COUNTY: YORK

DIR: B TOTAL LEN: 54.452 MI. DIST: 08-4 SR: 74
LEFT MUN: PEACH BOTTOM T RIGHT MUN: PEACH BOTTOM T

DINSMORE RD
(T616)

0040/1374 ==

010818 FT

5 0050/0000 LENGTH(AH 2244 BK 1861)

010818 FT 1 0 00216 0 00 0105+54

5 0040/0000 MFC BEGIN = C LENGTH(AH 1861 BK 0511)

TO 0851/0723 SH

0033/0421 ==

(CONN)
FOR SR 0074N TO 0074S

(CONN)

PEACH BOTTOM - DELTA RD

(TWP)

BRYANSVILLE RD

{SR0851 SEG 0722/0219}

0033/0342

{SR0851 SEG 0723/0215}

BRYANSVILLE RD

{SR0851 SEG 0723/0215}

{SR0851 SEG 0722/0219}

PEACH BOTTOM - DELTA RD

(TWP)

BRYANSVILLE RD

{SR0851 SEG 0723/0215}

0033/0283

{SR0851 SEG 0722/0219}

PEACH BOTTOM - DELTA RD

(TWP)

FOR SR 0074S TO 0074N

(CONN)

0033/0231

0032/0327

FOR SR 0074N TO 0074S

(CONN)

PEACH BOTTOM - DELTA RD

(TWP)

0032/0272

PEACH BOTTOM - DELTA RD

(TWP)

BROAD ST ET

{SR2045 SEG 0033/0215}

{SR2045 SEG 0032/0217}

BROAD ST ET

{SR2045 SEG 0032/0217}

{SR2045 SEG 0033/0215}

PEACH BOTTOM - DELTA RD

(TWP)

FOR SR 0074S TO 0074N

(CONN)

TO 2045/0033 SH

(CONN)

0 0 00000 0 00 0000+00 010307 FT

0032/0138

010307 FT

0 0 00000 0 00 0000+00

EXTRACT DATE: 11/25/2024 ROADWAY MANAGEMENT SYSTEM PAGE NUMBER: 43
PRINT DATE: 11/26/2024 SLD COUNTY/SR - ANNUAL PRINT COUNTY: YORK

DIR: B TOTAL LEN: 54.452 MI. DIST: 08-4 SR: 74
LEFT MUN: PEACH BOTTOM T RIGHT MUN: PEACH BOTTOM T

MFC BEGIN = C
LENGTH(AH 0511 BK 3543) 0033/0000



0032/0000 MFC BEGIN = C
LENGTH(AH 0511 BK 3543)

== 0030/2134 POPLAR VIEW RD
(T620)


006764 FT

006764 FT 1 0 00216 0 00 0067+42
SCOTT CREEK
STRUCTURE LENGTH 18 FT
BMSID 66/0074/0030/0000
0030/0000 LENGTH(AH 3543 BK 3208)

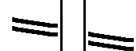
1 0 00216 0 00 0035+34 003556 FT
ORR RD
(T593) 0020/0000

LINE RD
(SR2028 SEG 0060/0000) 0010/1866

000000 FT



WATSON RD
(T595)
GRIFFITH RD
(T796)
0020/0502
003556 FT
0020/0000 LENGTH(AH 3208 BK 3556)



0010/1866 LINE RD
(SR2028 SEG 0060/0000)
0010/1110 RICH LYNN DR
(TWP)

000000 FT 1 0 00216 0 00 0000+00
NC DELTA RD
INTER-BK MARYLAND STATE LINE
(STBD)
MFC BEGIN = C
0010/0000 LENGTH(AH 3556 BK 0000)

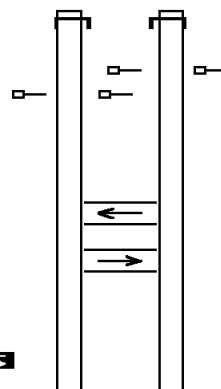
EXTRACT DATE: 11/25/2024 ROADWAY MANAGEMENT SYSTEM PAGE NUMBER: 42
PRINT DATE: 11/26/2024 SLD COUNTY/SR - ANNUAL PRINT COUNTY: YORK
DIR: B TOTAL LEN: 27.498 MI. DIST: 08-4 SR: 30
LEFT MUN: HELLAM T RIGHT MUN: HELLAM T

AH-LANCASTER (36) 144277 FT
WRIGHTS FERRY BR INTER-AHD
(SR0030 SEG 0011/0000) 0551/3168

MILEPOST 253.00 0551/2576

EMERGENCY CROSSOVER
(CONN) 0551/1055

1 0 01069 0 00 0564+67 141109 FT
LENGTH(AH 3168 BK 3238) 0551/0000



145190 FT
INTER-AHD WRIGHTS FERRY BR
0550/3193 (SR0030 SEG 0010/0000)

0550/2576 MILEPOST 253.00

0550/1086 EMERGENCY CROSSOVER
(CONN)

141997 FT 1 0 01069 0 00 0564+28
0550/0000 LENGTH(AH 3193 BK 3164)

EXTRACT DATE: 11/25/2024 ROADWAY MANAGEMENT SYSTEM PAGE NUMBER: 41
PRINT DATE: 11/26/2024 SLD COUNTY/SR - ANNUAL PRINT COUNTY: YORK

DIR: B TOTAL LEN: 27.498 MI. DIST: 08-4 SR: 30
LEFT MUN: HELLAM T RIGHT MUN: HELLAM T

| | | |
|------------------------------------------------------------------------------------------------------------------|--|------------------------------------------------------------------------------------------------------------------|
| RAMP C RD (SR8012 SEG 0500/0000) 0541/0718 MILEPOST 252.00 0541/0667 | | 0540/0805 RAMP B RD (SR8012 SEG 0750/0779) |
| 1 0 01069 0 00 0532+48 137871 FT COOL SPRINGS OP ID 66/1016/0030/1217 LENGTH(AH 3238 BK 3254) 0541/0000 | | 138833 FT 1 0 01069 0 00 0532+55 COOL SPRINGS OP ID 66/1016/0030/1217 LENGTH(AH 3164 BK 3301) 0540/0000 |
| RAMP D RD (SR8012 SEG 0250/0812) 0531/2456 | | 0530/2496 RAMP A RD (SR8012 SEG 0010/0000) |
| 1 0 01069 0 00 0499+82 134617 FT BURG'S LN OP ID 66/1043/0010/0000 LENGTH(AH 3254 BK 2529) 0531/0000 | | 135532 FT 1 0 01069 0 00 0499+56 BURG'S LN OP ID 66/1043/0010/0000 LENGTH(AH 3301 BK 2497) 0530/0000 |
| MILEPOST 251.00 0521/1185 | | 0520/1185 MILEPOST 251.00 |
| 1 0 01069 0 00 0474+23 132088 FT LENGTH(AH 2529 BK 2207) 0521/0000 | | 133035 FT 1 0 01069 0 00 0474+62 LENGTH(AH 2497 BK 2204) 0520/0000 |
| EMERGENCY CROSSOVER (CONN) 0511/1394 PENNDOT STOCKPILE #2 (GOVT) 0511/1383 | | 0510/1401 EMERGENCY CROSSOVER (CONN) |
| 1 0 01069 0 00 0447+96 129881 FT LENGTH(AH 2207 BK 2590) 0511/0000 | | 130831 FT 1 0 01069 0 00 0452+58 LENGTH(AH 2204 BK 2567) 0510/0000 |

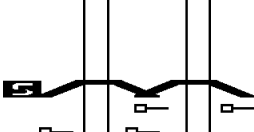


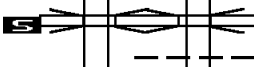


EXTRACT DATE: 11/25/2024 ROADWAY MANAGEMENT SYSTEM PAGE NUMBER: 40
PRINT DATE: 11/26/2024 SLD COUNTY/SR - ANNUAL PRINT COUNTY: YORK

DIR: B TOTAL LEN: 27.498 MI. DIST: 08-4 SR: 30
LEFT MUN: HELLAM T RIGHT MUN: HELLAM T

| MILEPOST 250.00 0501/0676 | | | | | | | 0500/0676 | MILEPOST 250.00 | | | |
|------------------------------------|--|--|--|--|--|--|-----------|--------------------------|--|--|--|
| 1 0 01069 0 00 0427+13 127291 FT | | | | | | | 128264 FT | 1 0 01069 0 00 0427+34 | | | |
| LENGTH(AH 2590 BK 1593) 0501/0000 | | | | | | | 0500/0000 | LENGTH(AH 2567 BK 1644) | | | |
| EMERGENCY CROSSOVER | | | | | | | 0490/1604 | EMERGENCY CROSSOVER | | | |
| (CONN) 0491/1593 | | | | | | | | (CONN) | | | |
| BMS EN 66/0030/0491/0000 0491/0128 | | | | | | | 0490/0125 | BMS EN 66/0030/0490/0000 | | | |
| 1 0 01069 0 00 0410+77 125698 FT | | | | | | | 126620 FT | 1 0 01069 0 00 0410+49 | | | |
| ACCOMAC RD | | | | | | | | ACCOMAC RD | | | |
| BMS BG 66/0030/0491/0000 | | | | | | | 0490/0000 | BMS BG 66/0030/0490/0000 | | | |
| LENGTH(AH 1593 BK 2124) 0491/0000 | | | | | | | | LENGTH(AH 1644 BK 2061) | | | |
| | | | | | | | | | | | |
| | | | | | | | | | | | |
| 1 0 01069 0 00 0389+53 123574 FT | | | | | | | 0480/0413 | SIGN: CENTER MOUNTD | | | |
| LENGTH(AH 2124 BK 2141) 0481/0000 | | | | | | | 124559 FT | BMS ID 66/0030/0480/0413 | | | |
| | | | | | | | 0480/0000 | 1 0 01069 0 00 0390+37 | | | |
| | | | | | | | | LENGTH(AH 2061 BK 2201) | | | |
| MILEPOST 249.00 0471/1263 | | | | | | | 0470/1263 | MILEPOST 249.00 | | | |
| 1 0 01069 0 00 0368+12 121433 FT | | | | | | | 122358 FT | 1 0 01069 0 00 0368+36 | | | |
| LENGTH(AH 2141 BK 3458) 0471/0000 | | | | | | | 0470/0000 | LENGTH(AH 2201 BK 3489) | | | |
| | | | | | | | | | | | |
| | | | | | | | | | | | |
| RAMP C RD | | | | | | | | RAMP B RD | | | |
| (SR8010 SEG 0500/0000) 0461/0956 | | | | | | | 0460/0808 | (SR8010 SEG 0750/0780) | | | |
| KREUTZ CREEK | | | | | | | | KREUTZ CREEK | | | |
| STRUCTURE LENGTH 17 FT | | | | | | | 0460/0279 | STRUCTURE LENGTH 17 FT | | | |
| BMS ID 66/0030/0460/0279 0461/0289 | | | | | | | 0460/0169 | BMS ID 66/0030/0460/0279 | | | |
| BMS EN 66/0030/0461/0000 0461/0169 | | | | | | | | BMS EN 66/0030/0460/0000 | | | |

EXTRACT DATE: 11/25/2024 ROADWAY MANAGEMENT SYSTEM PAGE NUMBER: 39
PRINT DATE: 11/26/2024 SLD COUNTY/SR - ANNUAL PRINT COUNTY: YORK

DIR: B TOTAL LEN: 27.498 MI. DIST: 08-4 SR: 30
LEFT MUN: HELLAM T RIGHT MUN: HELLAM T

| | | | |
|-----------------------------------|--------------------------------------------------------------------------------------|-----------|--------------------------|
| 1 0 01069 0 00 0333+47 117975 FT | | 118869 FT | 1 0 01069 0 00 0333+11 |
| SR 1014 (NB) - KREUTZ CR | | | SR 1014 (NB) - KREUTZ CR |
| BMSBG 66/0030/0461/0000 | | | BMSBG 66/0030/0460/0000 |
| LENGTH(AH 3458 BK 3337) 0461/0000 |  | 0460/0000 | LENGTH(AH 3489 BK 3345) |
| | | 0450/2792 | MILEPOST 248.00 |
| MILEPOST 248.00 0451/2792 | | | |
| RAMP D RD | | | RAMP A RD |
| (SR8010 SEG 0250/0814) 0451/2670 | | 0450/2553 | (SR8010 SEG 0010/0000) |
| | | 0450/2273 | TRIB KREUTZ |
| TRIB KREUTZ | | | STRUCTURE LENGTH 11 FT |
| STRUCTURE LENGTH 11 FT | | | BMSID 66/0030/0450/2110 |
| BMSID 66/0030/0450/2110 0451/2256 |  | | |
| | | | |
| 1 0 01069 0 00 0297+25 114638 FT | | 115524 FT | 1 0 01069 0 00 0300+25 |
| LENGTH(AH 3337 BK 2650) 0451/0000 |  | 0450/0000 | LENGTH(AH 3345 BK 2634) |
| | | | |
| | | | |
| MILEPOST 247.00 0441/0146 | | 0440/0146 | MILEPOST 247.00 |
| 1 0 01069 0 00 0270+75 111988 FT | | 112890 FT | 1 0 01069 0 00 0273+91 |
| SHOE HSE RD. | | | SHOE HSE RD. |
| OP ID 66/1041/0010/0000 | | | OP ID 66/1041/0010/0000 |
| LENGTH(AH 2650 BK 2848) 0441/0000 |  | 0440/0000 | LENGTH(AH 2634 BK 2852) |
| | | 0430/2507 | HELLAM |
| | | 0430/1772 | SPRINGETTSBURY T |
| EMERGENCY CROSSOVER | | | EMERGENCY CROSSOVER |
| (CONN) 0431/1781 |  | | (CONN) |
| | | | |
| 1 0 01069 0 00 0242+27 109140 FT | | 110038 FT | 1 0 01069 0 00 0254+07 |
| HELLAM | | 0430/0000 | LENGTH(AH 2852 BK 3326) |
| SPRINGETTSBURY T | | | |
| LENGTH(AH 2848 BK 3280) 0431/0000 |  | | |

EXTRACT DATE: 11/25/2024 ROADWAY MANAGEMENT SYSTEM PAGE NUMBER: 38
PRINT DATE: 11/26/2024 SLD COUNTY/SR - ANNUAL PRINT COUNTY: YORK

DIR: B TOTAL LEN: 27.498 MI. DIST: 08-4 SR: 30
LEFT MUN: SPRINGETTSBURY T RIGHT MUN: SPRINGETTSBURY T

BMS EN 66/0030/0421/2133 0421/2232
1 0 01069 0 00 0233+86
PLEASNT.ACRE
BMSBG 66/0030/0421/2133 0421/2133

MILEPOST 246.00 0421/1044

1 0 01069 0 00 0209+85 105860 FT
T.KREUTZ CK.
STRUCTURE LENGTH 14 FT
BMSID 66/0030/0420/0000
LENGTH(AH 3280 BK 3946) 0421/0000

RAMP L RD
(SR8008 SEG 0520/0000) 0411/1290

RAMP M RD
(SR8008 SEG 0500/0975) 0411/0445
BMS EN 66/0030/0410/0000 0411/0247
1 0 01069 0 00 0172+72 101914 FT
MT.ZION RD (NB)
BMSBG 66/0030/0410/0000
LENGTH(AH 3946 BK 2500) 0411/0000

TR.KREUTZ CK
STRUCTURE LENGTH 12 FT
BMSID 66/0030/0400/1446 0401/1512

1 0 01069 0 00 0138+33 099414 FT
LENGTH(AH 2500 BK 2354) 0401/0000

0420/2276 BMS EN 66/0030/0420/2177
1 0 01069 0 00 0212+08
PLEASNT.ACRE
BMSBG 66/0030/0420/2177

0420/1044 MILEPOST 246.00

106712 FT 1 0 01069 0 00 0220+81
T.KREUTZ CK.
STRUCTURE LENGTH 14 FT
BMSID 66/0030/0420/0000
LENGTH(AH 3326 BK 3920)

0410/1473 RAMP K RD
(SR8008 SEG 0750/1349)

0410/0247 BMS EN 66/0030/0410/0000
102792 FT 1 0 01069 0 00 0172+72
MT.ZION RD (NB)
BMSBG 66/0030/0410/0000
LENGTH(AH 3920 BK 2500)

0400/1676 RAMP J RD
(SR8008 SEG 0010/0000)
TR.KREUTZ CK
STRUCTURE LENGTH 12 FT
BMSID 66/0030/0400/1446

100292 FT 1 0 01069 0 00 0147+54
0400/0000 LENGTH(AH 2500 BK 2328)

RAMP F RD

DIR: B TOTAL LEN: 27.498 MI. DIST: 08-4 SR: 30
LEFT MUN: SPRINGETTSBURY T RIGHT MUN: SPRINGETTSBURY T

EXTRACT DATE: 11/25/2024 ROADWAY MANAGEMENT SYSTEM PAGE NUMBER: 36
PRINT DATE: 11/26/2024 SLD COUNTY/SR - ANNUAL PRINT COUNTY: YORK

DIR: B TOTAL LEN: 27.498 MI. DIST: 08-4 SR: 30
LEFT MUN: SPRINGETTSBURY T RIGHT MUN: SPRINGETTSBURY T

LENGTH(AH 2324 BK 3448) 0371/0000 0370/0000 LENGTH(AH 2266 BK 3519)

| | | | | |
|--------------------------------------------------------------------------------------------|-----------|--------|-------------------------------------|--------------------------------------------------------------------------------------------------------------------------|
| SHERMAN ST (SR1033 SEG 0030/0000) | 0361/2012 | 000000 | 0360/2018 | SHERMAN ST (SR1033 SEG 0030/0000) |
| LC TO EDEN RD (CONN) | 0361/0159 | | | LC FROM EDEN RD (CONN) |
| 1 0 01069 0 00 0036+62 088243 FT LENGTH(AH 3448 BK 3671) 0361/0000 EDEN RD (T837) | 0351/3671 | 000000 | 0360/0111 089085 FT 0360/0000 | 1 0 01069 0 00 0037+37 LENGTH(AH 3519 BK 3735) EDEN RD (T837) |
| LC FROM EDEN RD (CONN) | 0351/3501 | | 0350/3735 0350/3597 | LC TO EDEN RD (CONN) |
| SOUTH EDEN RD (T422) | 0351/2560 | | 0350/2661 | SOUTH EDEN RD (T422) |
| BMSSEN 66/0030/0350/2013 0351/2131 | | | 0350/2213 | BMSSEN 66/0030/0350/2013 |
| 1 0 01069 0 00 0017+78 NORFOLK SOUTHERN RAI RR BMSBG 66/0030/0350/2013 0351/1931 | | | 0350/2013 | 1 0 01069 0 00 0017+78 NORFOLK SOUTHERN RAI RR BMSBG 66/0030/0350/2013 LOUCKS MILL RD (SR3029 SEG 0040/0483) |
| LOUCKS MILL RD (SR3029 SEG 0040/0483) | 0351/1661 | 000000 | 0350/1760 0350/1680 | SPRINGETTSBURY MANCHESTER T BMSSEN 66/0030/0350/1183 |
| BMSSEN 66/0030/0351/1136 0351/1585 SPRINGETTSBURY MANCHESTER T 0351/1278 | | | 0350/1230 | 1 0 01069 0 00 0009+43 CODORUS CRK. BMSBG 66/0030/0350/1183 |

EXTRACT DATE: 11/25/2024 ROADWAY MANAGEMENT SYSTEM PAGE NUMBER: 35
PRINT DATE: 11/26/2024 SLD COUNTY/SR - ANNUAL PRINT COUNTY: YORK

DIR: B TOTAL LEN: 27.498 MI. DIST: 08-4 SR: 30
LEFT MUN: MANCHESTER T RIGHT MUN: MANCHESTER T

0 0 00000 0 00 0000+00
CODORUS CRK.
BMSBG 66/0030/0351/1136 0351/1136

TORONITA ST
(T514)

SIGN: CANTILEVER
BMSID 66/0030/0351/0042 0351/0042
1 0 01069 0 00 0000+00 084572 FT
RAMP W RD
(SR8015 SEG 0752/0000)
LENGTH(AH 3671 BK 1932) 0351/0000
RAMP V RD
(SR8015 SEG 0762/0915) 0341/1561
I-83
OP ID 66/0083/0210/0652 0341/1324

RAMP U RD
(SR8015 SEG 0500/0000) 0341/0920

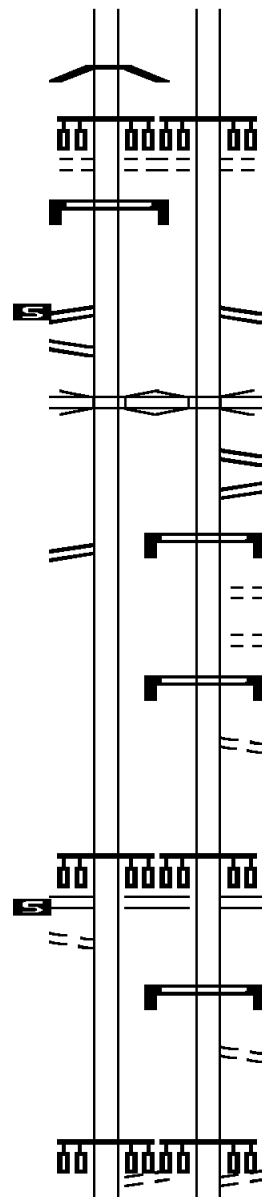
2 0 66041 0 00 0134+99 082640 FT
GEORGE ST
(SR0181 SEG 0010/0000)
GEORGE ST
(SR3065 SEG 0030/0534)

LENGTH(AH 1932 BK 0798) 0341/0000
FROM 0181/0011 SH
(CONN) 0331/0649

2 0 66041 0 00 0137+13 081842 FT
ELEVENTH AV
(T840)

NC ARSENAL RD

SUSQUEHANNA TR



TORONITA ST
(T514)

0350/0529

085350 FT

0350/0000

0340/1340

0340/1113

0340/0967

0340/0878

0340/0696

0340/0213

0340/0173

0340/0127

083547 FT

0340/0000

0330/0222

0330/0136

082777 FT

1 0 01069 0 00 0000+00
RAMP X RD
(SR8015 SEG 0010/0383)
LENGTH(AH 3735 BK 1803)

I-83
OP ID 66/0083/0210/0652
RAMP Y RD
(SR8015 SEG 0260/0621)
RAMP Z RD
(SR8015 SEG 0250/0000)
SIGN: CANTILEVER
BMSID 66/0030/0340/0878
QUEEN ST
(TWP)
COURT ST
(TWP)
SIGN: CANTILEVER
BMSID 66/0030/0340/0173
FROM 3065/0030 SH
(CONN)
2 0 66041 0 00 0135+77
GEORGE ST
(SR0181 SEG 0010/0000)
GEORGE ST
(SR3065 SEG 0030/0534)

LENGTH(AH 1803 BK 0770)

SIGN: 2 CHORD TRUSS
BMSID 66/0030/0330/0222
LC FROM ELEVENTH AV
(CONN)
2 0 66041 0 00 0137+45
ELEVENTH AV
(T840)

NC ARSENAL RD

SUSQUEHANNA TR

EXTRACT DATE: 11/25/2024 ROADWAY MANAGEMENT SYSTEM PAGE NUMBER: 34
PRINT DATE: 11/26/2024 SLD COUNTY/SR - ANNUAL PRINT COUNTY: YORK

DIR: B TOTAL LEN: 27.498 MI. DIST: 08-4 SR: 30
LEFT MUN: MANCHESTER T RIGHT MUN: MANCHESTER T

| | | | | | | |
|----------------------------------|-----------|--|--|--|-----------|-------------------------|
| (SR4005 SEG 0010/0000) | | | | | | (SR4005 SEG 0010/0000) |
| LENGTH(AH 0798 BK 1921) | 0331/0000 | | | | 0330/0000 | LENGTH(AH 0770 BK 1919) |
| FROM 4005/0011 SH | | | | | | |
| (CONN) | 0321/1769 | | | | | |
| | | | | | 0320/1147 | EVUNBRETH DR |
| | | | | | | (TB28) |
| | | | | | 0320/0264 | SIGN: CANTILEVER |
| | | | | | 080858 FT | BMSID 66/0030/0320/0264 |
| 2 0 66041 0 00 0117+92 079921 FT | | | | | | 2 0 66041 0 00 0118+26 |
| LENGTH(AH 1921 BK 2516) | 0321/0000 | | | | 0320/0000 | BREEZVIEW DR |
| | | | | | | (TB21) |
| | | | | | 0310/2385 | LENGTH(AH 1919 BK 2565) |
| | | | | | | LC FROM PENNSYLVANIA AV |
| LC TO PENNSYLVANIA AV | 0311/2332 | | | | | (CONN) |
| (CONN) | | | | | | |
| PENNSYLVANIA AV | 0311/2218 | | | | | |
| (TB11) | | | | | | |
| | | | | | 0310/2194 | PENNSYLVANIA AV |
| PENNSYLVANIA AV | 0311/2183 | | | | | (TB11) |
| (TB11) | | | | | 0310/2141 | MANCHESTER |
| MANCHESTER | 0311/2134 | | | | | YORK CITY C |
| YORK CITY C | 0311/2107 | | | | | |
| LC FROM PENNSYLVANIA AV | | | | | 0310/2061 | LC TO PENNSYLVANIA AV |
| (CONN) | | | | | | (CONN) |
| | | | | | 0310/1192 | WOGAN RD |
| WOGAN RD | 0311/1188 | | | | | (BORO) |
| (CITY) | | | | | 0310/0671 | DEVERS RD |
| DEVERS RD | 0311/0674 | | | | | (CITY) |
| (CITY) | | | | | 078293 FT | 2 0 66041 0 00 0092+61 |
| 2 0 66041 0 00 0092+76 077405 FT | | | | | | SHOPPING CENTER RD |
| SHOPPING CENTER RD | | | | | | (PRDR) |
| (PRDR) | | | | | | FAIRLANE DR |
| FAIRLANE DR | | | | | | (BORO) |
| (BORO) | | | | | 0310/0000 | LENGTH(AH 2565 BK 1658) |
| LENGTH(AH 2516 BK 1673) | 0311/0000 | | | | | |
| | | | | | 0300/0423 | LANCER LN |
| | | | | | | (BORO) |
| TO 4001/0120 SH | 0301/0147 | | | | | |
| (CONN) | | | | | | |

[illegible]

EXTRACT DATE: 11/25/2024 ROADWAY MANAGEMENT SYSTEM PAGE NUMBER: 32
PRINT DATE: 11/26/2024 SLD COUNTY/SR - ANNUAL PRINT COUNTY: YORK

DIR: B TOTAL LEN: 27.498 MI. DIST: 08-4 SR: 30
LEFT MUN: WEST MANCHESTER T RIGHT MUN: WEST MANCHESTER T

| | | | | | | | |
|-----------------------------------|--|--|--|-----------------------------------|--|--|--|
| WILLIS RUN | | | | 0280/0288 BMSID 66/0030/0280/0265 | | | |
| STRUCTURE LENGTH 16 FT | | | | | | | |
| BMSID 66/0030/0280/0265 0281/0263 | | | | | | | |
| 2 0 01070 0 00 0169+91 071958 FT | | | | 072881 FT 2 0 01070 0 00 0169+87 | | | |
| LENGTH(AH 3016 BK 2726) 0281/0000 | | | | 0280/0000 LENGTH(AH 3043 BK 2710) | | | |
| SIGN: CANTILEVER | | | | | | | |
| BMSID 66/0030/0271/2169 0271/2169 | | | | | | | |
| RAMP C RD | | | | | | | |
| (SR8004 SEG 0500/0000) 0271/1203 | | | | | | | |
| | | | | 0270/0983 RAMP D RD | | | |
| | | | | (SR8004 SEG 0750/0884) | | | |
| BMSEN 66/0030/0270/0000 0271/0162 | | | | 0270/0162 BMSEN 66/0030/0270/0000 | | | |
| 1 0 01070 0 00 0140+05 069232 FT | | | | 070171 FT 1 0 01070 0 00 0140+05 | | | |
| PA 74 (NB) | | | | PA 74 (NB) | | | |
| BMSBG 66/0030/0270/0000 | | | | BMSBG 66/0030/0270/0000 | | | |
| LENGTH(AH 2726 BK 2304) 0271/0000 | | | | 0270/0000 LENGTH(AH 2710 BK 2374) | | | |
| | | | | | | | |
| RAMP B RD | | | | 0260/1305 RAMP A RD | | | |
| (SR8004 SEG 0250/1077) 0261/1196 | | | | (SR8004 SEG 0010/0000) | | | |
| | | | | | | | |
| 1 0 01070 0 00 0124+98 066928 FT | | | | 067797 FT 1 0 01070 0 00 0124+28 | | | |
| LENGTH(AH 2304 BK 2361) 0261/0000 | | | | 0260/0000 LENGTH(AH 2374 BK 2308) | | | |
| | | | | | | | |
| BMSEN 66/0030/0250/1533 0251/1662 | | | | 0250/1646 BMSEN 66/0030/0250/1533 | | | |
| 1 0 01070 0 00 0108+83 | | | | 1 0 01070 0 00 0108+83 | | | |
| TAXVILLE RD. | | | | TAXVILLE RD. | | | |
| BMSBG 66/0030/0250/1533 0251/1549 | | | | 0250/1533 BMSBG 66/0030/0250/1533 | | | |
| | | | | | | | |
| BMSEN 66/0030/0251/0000 0251/0127 | | | | 0250/0127 BMSEN 66/0030/0250/0000 | | | |
| 1 0 01070 0 00 0093+33 064567 FT | | | | 065489 FT 1 0 01070 0 00 0093+33 | | | |
| GREENWOOD RD | | | | GREENWOOD RD | | | |
| BMSBG 66/0030/0251/0000 | | | | BMSBG 66/0030/0250/0000 | | | |
| LENGTH(AH 2361 BK 2442) 0251/0000 | | | | 0250/0000 LENGTH(AH 2308 BK 1427) | | | |

EXTRACT DATE: 11/25/2024 ROADWAY MANAGEMENT SYSTEM PAGE NUMBER: 31
PRINT DATE: 11/26/2024 SLD COUNTY/SR - ANNUAL PRINT COUNTY: YORK

DIR: B TOTAL LEN: 27.498 MI. DIST: 08-4 SR: 30
LEFT MUN: WEST MANCHESTER T RIGHT MUN: WEST MANCHESTER T

1 0 01070 0 00 0070+03 062125 FT 064062 FT 1 0 01070 0 00 0078+85
LENGTH(AH 2442 BK 1356) 0241/0000 0240/0000 LENGTH(AH 1427 BK 2346)

BMS EN 66/0030/0231/0000 0231/0166 0230/0166 BMS EN 66/0030/0230/0000
1 0 01070 0 00 0055+64 060769 FT 061716 FT 1 0 01070 0 00 0055+39
YORK RAIL RR YORK RAIL RR
BMS BG 66/0030/0231/0000 BMS BG 66/0030/0230/0000
LENGTH(AH 1356 BK 2023) 0231/0000 0230/0000 LENGTH(AH 2346 BK 1707)

E. BERLIN RD
OP ID 66/0234/0200/1759 0221/0964 0220/0724 OP ID 66/0234/0200/1759

1 0 01070 0 00 0037+58 058746 FT 060009 FT 1 0 01070 0 00 0038+40
LENGTH(AH 2023 BK 3036) 0221/0000 0220/0000 LENGTH(AH 1707 BK 3803)
EMERGENCY CROSSOVER (CONN)

EMERGENCY CROSSOVER
(CONN) 0213/2940

SIGN: 3 CHORD TRUSS
BMS ID 66/0030/0211/1341 0213/0741









BMS EN 66/0030/0210/1014 0213/0432
1 0 01070 0 00 0009+45
YORK RAIL RR
BMS BG 66/0030/0210/1014 0213/0397
0 0 00000 0 00 0000+00 055710 FT

0212/1022 BMS EN 66/0030/0210/1014
1 0 01070 0 00 0000+00
YORK RAIL RR
0212/0987 BMS BG 66/0030/0210/1014
RAMP C RD
0212/0521 (SR8002 SEG 0500/0701)

SR 0462 WB
OP ID 66/0030/0201/2969
1 0 01070 0 00 0000+00
SR 0462 EB
OP ID 66/0030/0200/3006
MFC BEGIN = B
LENGTH(AH 3803 BK 1844)

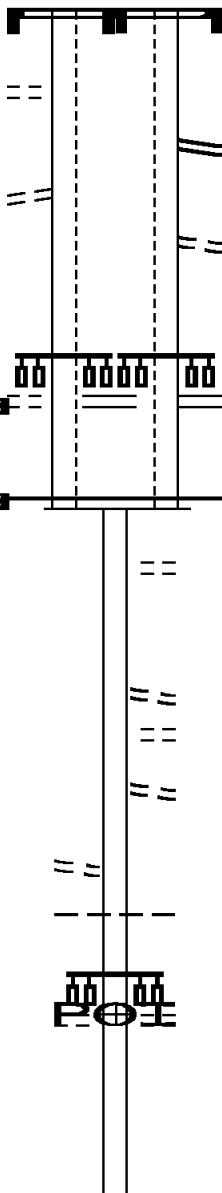

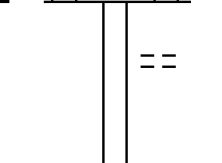
EXTRACT DATE: 11/25/2024 ROADWAY MANAGEMENT SYSTEM PAGE NUMBER: 30
PRINT DATE: 11/26/2024 SLD COUNTY/SR - ANNUAL PRINT COUNTY: YORK

DIR: B TOTAL LEN: 27.498 MI. DIST: 08-4 SR: 30
LEFT MUN: WEST MANCHESTER T RIGHT MUN: WEST MANCHESTER T

RAMP B RD
(SR8002 SEG 0252/0000)
MFC BEGIN = B
LENGTH(AH 3036 BK 0752) 0213/0000 
1 0 01070 2 00 0007+52 054958 FT
MARKET ST
(SR0462 SEG 0013/0000)
MFC BEGIN = F
LENGTH(AH 0752 BK 2501) 0205/0000 
054362 FT 1 0 01070 2 00 0000+00
MARKET ST
(SR0462 SEG 0012/0000)
MFC BEGIN = F
LENGTH(AH 1844 BK 1905) 
0204/0000
0200/0918 SIGN: 3 CHORD TRUSS
BMSID 66/0030/0200/0918
BMSID 66/0030/0200/0918 0201/0905 
1 0 00126 0 01 0523+74 052457 FT
BAKER RD
(T500)
TRINITY RD
(SR0616 SEG 0330/2697)
LENGTH(AH 2501 BK 2094) 0201/0000 
052457 FT 1 0 00126 0 01 0522+38
BAKER RD
(T500)
TRINITY RD
(SR0616 SEG 0330/2697)
LENGTH(AH 1905 BK 2094) 
0200/0000
MYERS AV
(TWP) 0195/1512 
0194/1501 MYERS AV
(T489)
0195/0662 EMIG MILL RD
(TWP) 0194/0664
050363 FT 0 0 00000 0 00 0000+00
ALWINE AV
(TWP) 0195/0000 
0194/0000
SIGN: 3 CHORD TRUSS SIGN: 3 CHORD TRUSS

EXTRACT DATE: 11/25/2024 ROADWAY MANAGEMENT SYSTEM PAGE NUMBER: 29
PRINT DATE: 11/26/2024 SLD COUNTY/SR - ANNUAL PRINT COUNTY: YORK

DIR: B TOTAL LEN: 27.498 MI. DIST: 08-4 SR: 30
LEFT MUN: WEST MANCHESTER T RIGHT MUN: WEST MANCHESTER T

| | | |
|--------------------------------------|-------------------------------------------------------------------------------------|----------------------------------------------|
| BMSID 66/0030/0190/1647 0191/1635 |  | 0190/1647 BMSID 66/0030/0190/1647 |
| BRYAN AV (TWP) | 0191/0852 == | 0190/0685 ABBIE RD (SR3105 SEG 0014/0112) |
| LC TO S SALEM CHURCH RD (CONN) | 0191/0144 == | 0190/0106 FROM 0116/0334 SH (CONN) |
| 0 0 00000 0 00 0000+00 047919 FT | | 047919 FT 1 0 00126 0 01 0485+72 |
| S SALEM CHURCH RD (T883) | | S SALEM CHURCH RD (T883) |
| HANOVER RD (SR0116 SEG 0335/0702) | | HANOVER RD (SR0116 SEG 0335/0702) |
| LENGTH(AH 2444 BK 0750) 0191/0000 |  | 0190/0000 LENGTH(AH 2444 BK 0750) |
| 0 0 00000 0 00 0000+00 047169 FT | | 047169 FT 0 0 00000 0 00 0000+00 |
| MFC BEGIN = B | | MFC BEGIN = B |
| LENGTH(AH 0750 BK 1413) 0185/0000 |  | 0184/0000 LENGTH(AH 0750 BK 1413) |
| | | 0180/0764 HADLEIGH DR (T902) |
| 045756 FT | | 045756 FT 1 0 00126 0 01 0457+18 |
| | | EVERGREEN LN (T480) |
| | | 0180/0000 LENGTH(AH 1413 BK 3291) |
| | | LC FOR EVERGREEN LN (CONN) |
| | | 0170/3227 LINCOLNWAY DR (T481) |
| | | 0170/2961 |
| | | M0170/2273 CAVC 334 |
| SHENNY'S DR (PRDR) | 0170/2090 == | 0170/1967 WEST MANCHESTER JACKSON T |
| | | (APRA) LINCOLN INDUSTRI |
| BOWMAN RD (T482) | 0170/1399 | K B S RD (T483) |
| | | 0170/1399 |
| 042465 FT | | 042465 FT 1 0 00126 0 01 0424+27 |
| | | 0170/0000 LENGTH(AH 3291 BK 2981) |
| HIDDEN LN | | |

DIST: 08-4 SR: 30
RIGHT MUN: JACKSON T

EXTRACT DATE: 11/25/2024 ROADWAY MANAGEMENT SYSTEM PAGE NUMBER: 27
PRINT DATE: 11/26/2024 SLD COUNTY/SR - ANNUAL PRINT COUNTY: YORK

DIR: B TOTAL LEN: 27.498 MI. DIST: 08-4 SR: 30
LEFT MUN: JACKSON T RIGHT MUN: JACKSON T

| | | | |
|----------------------------------|-----|-------------|-----------------------------------|
| 029218 FT | | 029218 FT | 1 0 00126 0 01 0291+48 |
| BIG MOUNT RD | | | LABOTT RD |
| (SR4051 SEG 0010/0000) 0120/0000 | == | 5 0120/0000 | (T458) LENGTH(AH 1644 BK 2465) |
| | | 0110/1060 | ROTHS CHURCH RD |
| | | | (SR3096 SEG 0090/2435) |
| | | 0110/0128 | JACKSON SQUARE RD |
| 1 0 00126 0 01 0267+30 026753 FT | == | 026753 FT | (T461) |
| RAMBLER RD | | 5 0110/0000 | LENGTH(AH 2465 BK 3126) |
| (T391) 0110/0000 | == | | |
| | | 0100/1813 | BMS EN 66/0030/0100/1742 |
| | | | 1 0 00126 0 01 0253+47 |
| | | 0100/1790 | PARADISE CREEK |
| | | | BMSBG 66/0030/0100/1742 |
| | | 0100/1758 | JACKSON |
| | | | PARADISE T |
| | | | (APRA) SUNBELT RENTALS |
| | | 0100/0334 | SUNBELT RENTALS RD |
| 023627 FT | POE | 023627 FT | (PRDR) |
| | | | 1 0 00126 0 01 0236+04 |
| | | 5 0100/0000 | LOCUST LN |
| | | | (T479) |
| | | | LENGTH(AH 3126 BK 1246) |
| | | 022381 FT | 1 0 00126 0 01 0224+03 |
| MOUL RD | | 5 0090/0000 | LENGTH(AH 1246 BK 3751) |
| (T483) 0090/0544 | == | | CHURCH RD |
| 022381 FT | | 0080/3372 | (T391) |
| | | | CHURCH RD |
| CHURCH RD | | 0080/3056 | (T391) |
| (T391) 0080/3056 | == | | |

EXTRACT DATE: 11/25/2024 ROADWAY MANAGEMENT SYSTEM PAGE NUMBER: 26
PRINT DATE: 11/26/2024 SLD COUNTY/SR - ANNUAL PRINT COUNTY: YORK

DIR: B TOTAL LEN: 27.498 MI. DIST: 08-4 SR: 30
LEFT MUN: PARADISE T RIGHT MUN: PARADISE T

LAKE RD
(T388)

0080/1230

POE

0080/1230

(APRA) PARADISE HOMES
LAKE RD
(SR3055 SEG 0070/2717)

018630 FT

018630 FT 1 0 00126 0 01 0186+52

ORCHARD RD
(T465)

==

5 0080/0000 LENGTH(AH 3751 BK 2294)

016336 FT

016336 FT 1 0 00126 0 01 0163+79
5 0070/0000 LENGTH(AH 2294 BK 2850)

SCHOOLHOUSE RD
(T462)

0060/0260
013486 FT

==

0060/0504

TR.BEAVR CK
STRUCTURE LENGTH 10 FT
BMSID 66/0030/0060/0535
SCHOOLHOUSE RD
(T462)

==

0060/0278

013486 FT 1 0 00126 0 00 0134+72
5 0060/0000 LENGTH(AH 2850 BK 3051)

010435 FT

010435 FT 1 0 00126 0 00 0104+50

RIDGE RD
(T474)

==

5 0050/0000 LENGTH(AH 3051 BK 3127)
TR.BEAVR CK
STRUCTURE LENGTH 9 FT

EXTRACT DATE: 11/25/2024 ROADWAY MANAGEMENT SYSTEM PAGE NUMBER: 25
PRINT DATE: 11/26/2024 SLD COUNTY/SR - ANNUAL PRINT COUNTY: YORK

DIR: B TOTAL LEN: 27.498 MI. DIST: 08-4 SR: 30
LEFT MUN: PARADISE T RIGHT MUN: PARADISE T

BEAVER CREEK RD
(T466)

0040/0553
007308 FT

PROTECTORY RD
(T469)

0030/1087
004824 FT

CANAL RD
(SR4002 SEG 0010/0000) 0010/0725
000000 FT

0040/2612 BMSID 66/0030/0040/2612

007308 FT 1 0 00126 0 00 0073+23
MEADOW LN
(T466)
0040/0000 LENGTH(AH 3127 BK 2484)

0030/1087 MOULSTOWN RD
(SR3045 SEG 0180/2576)

004824 FT 1 0 00126 0 00 0048+39
TR. BEAVER CK
STRUCTURE LENGTH 12 FT
BMSID 66/0030/0030/0000
0030/0000 LENGTH(AH 2484 BK 1781)

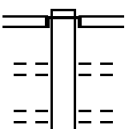
003043 FT 1 0 00126 0 00 0030+58
PINE RD
(SR3049 SEG 0020/2914)
0020/0000 LENGTH(AH 1781 BK 3043)

0010/1927 MARY ST
(T505)

0010/0970 CHARLES ST
(T507)

000000 FT 1 0 00126 0 00 0000+16
NC LINCOLN HW
INTER-BK KING ST
(SR0030 SEG 0554/1207)
MFC BEGIN = B
BK-ADAMS (01)
0010/0000 LENGTH(AH 3043 BK 0000)

EXTRACT DATE: 11/25/2024 ROADWAY MANAGEMENT SYSTEM PAGE NUMBER: 24
 PRINT DATE: 11/26/2024 SLD COUNTY/SR - ANNUAL PRINT COUNTY: YORK
 DIR: B TOTAL LEN: 28.348 MI. DIST: 08-4 SR: 24
 LEFT MUN: MOUNT WOLF B RIGHT MUN: MOUNT WOLF B

| | | | | | |
|---------|----------------|-----------|--------------------------------------------------------------------------------------|-----------|------------------------|
| | | 149665 FT | | 149679 FT | |
| | | | | INTER-AHD | CENTER ST |
| | | | | | (BORO) |
| MAIN ST | | | | | MAIN ST |
| (SR0921 | SEG 0190/1656) | 0630/2819 |  | 0630/2819 | (SR1019 SEG 0010/0000) |
| | | | | 0630/2647 | TIGER AL |
| | | | | | (BORO) |
| | | | | 0630/2472 | SECOND ST |
| | | | | | (BORO) |

EXTRACT DATE: 11/25/2024 ROADWAY MANAGEMENT SYSTEM PAGE NUMBER: 23
PRINT DATE: 11/26/2024 SLD COUNTY/SR - ANNUAL PRINT COUNTY: YORK

DIR: B TOTAL LEN: 28.348 MI. DIST: 08-4 SR: 24
LEFT MUN: MOUNT WOLF B RIGHT MUN: MOUNT WOLF B

| | | | | | |
|----------------------|-----------|----|----|-------------|------------------------------------------------------------|
| | | == | == | 0630/2293 | ELK AL (BORO) |
| | | == | == | 0630/2118 | THIRD ST (BORO) |
| | | == | == | 0630/1935 | SEAL AL (BORO) |
| | | == | == | 0630/1751 | FOURTH ST (BORO) |
| | | == | == | 0630/1568 | BEAR AL (BORO) |
| | | == | == | 0630/1380 | FIFTH ST (BORO) |
| | | == | == | 0630/1194 | LION AL (BORO) |
| | | == | == | 0630/1005 | SIXTH ST (BORO) |
| | | == | == | 0630/0815 | MOOSE AL (BORO) |
| SEVENTH ST (BORO) | 0630/0631 | == | | | |
| LEOPARD AL (BORO) | 0630/0441 | == | | | |
| EIGHTH ST (BORO) | 0630/0252 | == | | | |
| | 146846 FT | | | 146860 FT | 1 0 00716 0 01 0018+10 NC CENTER ST |
| LOCUST LN (BORO) | 0630/0000 | == | == | 5 0630/0000 | MOUNT WOLF EAST MANCHESTER T LENGTH(AH 2819 BK 1180) |
| | 145666 FT | | | 145680 FT | 1 0 00716 0 01 0086+36 LONG RD |
| | | | == | 5 0620/0000 | (SR1006 SEG 0010/0000) LENGTH(AH 1180 BK 2336) |
| | | | == | 0610/1849 | BRENDAN MEWS RD (TWP) |
| | 143330 FT | | | 143344 FT | 2 0 66020 0 04 0655+30 |
| | | | == | 5 0610/0000 | LENGTH(AH 2336 BK 2194) STARVIEW BL |
| | | | == | 0600/1643 | (PRDR) |
| POPLAR LN (T889) | 0600/1180 | == | | | |
| POPLAR LN (T889) | 0600/0644 | == | | | |

EXTRACT DATE: 11/25/2024 ROADWAY MANAGEMENT SYSTEM PAGE NUMBER: 22
PRINT DATE: 11/26/2024 SLD COUNTY/SR - ANNUAL PRINT COUNTY: YORK

DIR: B TOTAL LEN: 28.348 MI. DIST: 08-4 SR: 24
LEFT MUN: EAST MANCHESTER T RIGHT MUN: EAST MANCHESTER T

141136 FT

141150 FT 2 0 66020 0 04 0633+25
CODORUS FURNACE RD
(SR1008 SEG 0010/0000)
5 0600/0000 LENGTH(AH 2194 BK 2429)

BLOSSOM DR
(T963)

0590/0923 ==

138707 FT

138721 FT 2 0 66040 0 00 0000+00
5 0590/0000 LENGTH(AH 2429 BK 0551)
138170 FT

1 1 01993 0 00 0115+21 138156 FT
STARVIEW RD
(SR1010 SEG 0050/3048) 0580/0000 ==

5 0580/0000 LENGTH(AH 0551 BK 2701)

135455 FT

135469 FT 2 0 66020 0 04 0605+64
JERUSALEM SCHOOL RD
(T949)
5 0570/0000 LENGTH(AH 2701 BK 2470) ==

ACORN DR
(T954)
OAK DR
(T956)

0560/1592 ==

0560/1289 ==

132985 FT

132999 FT 2 0 66020 0 04 0580+94
5 0560/0000 LENGTH(AH 2470 BK 2261)

HACK BERRY DR
(T972)

0550/1415 ==

APPLE TREE LN
(T974)

0550/0151 ==
130724 FT

130738 FT 2 0 66020 0 04 0558+33
NC SHERMAN ST ET

EXTRACT DATE: 11/25/2024 ROADWAY MANAGEMENT SYSTEM PAGE NUMBER: 21
PRINT DATE: 11/26/2024 SLD COUNTY/SR - ANNUAL PRINT COUNTY: YORK

DIR: B TOTAL LEN: 28.348 MI. DIST: 08-4 SR: 24
LEFT MUN: EAST MANCHESTER T RIGHT MUN: EAST MANCHESTER T

MUNDIS RACE RD
(T839)

0542/2900

0 0 00000 0 00 0000+00 127172 FT
SHERMAN ST
(SR1033 SEG 0072/1854) 0542/0000

125093 FT

122508 FT

ALCOTT RD

EAST MANCHESTER
SPRINGETTSBURY T
LENGTH(AH 2261 BK 3552)

0550/0000

0542/2667 BMSSEN 66/0024/0542/2629
0 0 00000 0 00 0000+00
MILL RACE

0542/2629 BMSBG 66/0024/0542/2629
0542/2514 BMSSEN 66/0024/0542/2348
0 0 00000 0 00 0000+00
CODORUS CK.

0542/2348 BMSBG 66/0024/0542/2348

0542/1743 BMSSEN 66/0024/0542/1730
0 0 00000 0 00 0000+00
T CODORUS CK

0542/1730 BMSBG 66/0024/0542/1730

0542/1112 LOWER GLADES RD
(T839)

NC SHERMAN ST
127186 FT

0542/0000 MFC BEGIN = D
LENGTH(AH 3552 BK 2079)

125107 FT 0 0 00000 0 00 0000+00
DRUCK VALLEY RD
(SR1014 SEG 0030/1879)

0532/0000 LENGTH(AH 2079 BK 2585)

122522 FT 2 0 66020 0 03 0475+39
DEININGER RD
(T685)

0520/0000 LENGTH(AH 2585 BK 1900)

EXTRACT DATE: 11/25/2024 ROADWAY MANAGEMENT SYSTEM PAGE NUMBER: 20
PRINT DATE: 11/26/2024 SLD COUNTY/SR - ANNUAL PRINT COUNTY: YORK

DIR: B TOTAL LEN: 28.348 MI. DIST: 08-4 SR: 24
LEFT MUN: SPRINGETTSBURY T RIGHT MUN: SPRINGETTSBURY T

(T881) 0510/1058 ==
120608 FT == 0510/0687 POSES PL
== (T823)
== 0510/0354 COLONIAL FARM LN
120622 FT (PRDR)
5 0510/0000 2 0 66020 0 03 0456+93
LENGTH(AH 1900 BK 2766)
== 0500/2150 BARWOOD RD
== (T872)
0500/1841 OVERVIEW DR
(T793)
2 0 66020 0 03 0427+97 117842 FT
PLEASANT VALLEY RD
(T947) 0500/0000 117856 FT
5 0500/0000 PLEASANT VALLEY RD
(T947)
MFC BEGIN = C
LENGTH(AH 2766 BK 1660)
LC TO PRIVATE DR
(CONN) 0491/0915 ==
PRIVATE DR
(PRDR)
TOWNSHIP BUILDING RD
(GOVT) 0491/0830 ==
5 0490/0819 PRIVATE DR
(PRDR)
TOWNSHIP BUILDING RD
(GOVT)
LC FROM PRIVATE DR
(CONN) 0491/0759 ==
2 0 66020 0 03 0411+92 116180 FT
LENGTH(AH 1662 BK 0948) 5 0491/0000 116196 FT
5 0490/0000 2 0 66020 0 03 0411+92
LENGTH(AH 1660 BK 0996)
WHITEFORD RD
(T355) 0480/0899
LC TO WHITEFORD RD
(CONN) 0481/0807 ==
RAMP L RD
(SR8008 SEG 0520/1258) 0481/0680 ==
WHITEFORD RD
(T355) 0480/0680
0481/0672 0480/0664 WHITEFORD RD
(T355)

EXTRACT DATE: 11/25/2024 ROADWAY MANAGEMENT SYSTEM PAGE NUMBER: 19
PRINT DATE: 11/26/2024 SLD COUNTY/SR - ANNUAL PRINT COUNTY: YORK

DIR: B TOTAL LEN: 28.348 MI. DIST: 08-4 SR: 24
LEFT MUN: SPRINGETTSBURY T RIGHT MUN: SPRINGETTSBURY T

| | | | |
|-------------------------------------|-----------|-----------|------------------------------------------|
| RAMP M RD (SR8008 SEG 0500/0000) | 0481/0659 | 0480/0650 | RAMP M SPUR RD (SR8008 SEG 0500/0000) |
| LC FROM WHITEFORD RD (CONN) | 0481/0465 | | |
| 2 0 66020 0 03 0402+44 115232 FT | | 0480/0253 | RAMP M RD (SR8008 SEG 0510/0000) |
| US 30 | | 115200 FT | 2 0 66020 0 03 0401+96 |
| OP ID 66/0030/0410/0000 | | | US 30 |
| MFC BEGIN = C | | | OP ID 66/0030/0410/0000 |
| LENGTH(AH 0948 BK 1798) 0481/0000 | | 0480/0000 | MFC BEGIN = C |
| RAMP J RD | | | LENGTH(AH 0996 BK 1782) |
| (SR8008 SEG 0010/1038) | | | |
| RAMP K RD | | | |
| (SR8008 SEG 0750/0000) | | | |
| RAMP K RD | | | |
| (SR8008 SEG 0750/0000) | | | |
| 0471/1546 | | | |
| | | | RAMP J RD (SR8008 SEG 0010/1038) |
| | | | RAMP K RD (SR8008 SEG 0750/0000) |
| FROM 8008/0010 SH (CONN) | | 0470/1537 | |
| 0471/1456 | | | |
| | | 0470/1307 | |
| | | | TO 8008/0750 SH (CONN) |
| | | 0470/0600 | CONCORD RD (T779) |
| CONCORD RD (T779) | | | |
| | | 0470/0574 | CONCORD RD (T779) |
| BMS EN 66/0024/0470/0353 0471/0585 | | 0470/0465 | BMS EN 66/0024/0470/0353 |
| 2 0 66020 0 03 0387+71 | | | 2 0 66020 0 03 0384+14 |
| NORFOLK SOUTHERN RAI RR | | | NORFOLK SOUTHERN RAI RR |
| BMSBG 66/0024/0470/0353 0471/0347 | | 0470/0334 | BMSBG 66/0024/0470/0353 |
| | | 113418 FT | 2 0 66020 0 03 0384+14 |
| | | | YORK CONTAINER RD (PRDR) |
| 2 0 66020 0 03 0384+46 113434 FT | | | |
| INDUSTRIAL DR (T441) | | | INDUSTRIAL DR (T441) |
| LENGTH(AH 1798 BK 1568) 0471/0000 | | 0470/0000 | LENGTH(AH 1782 BK 1566) |
| | | 0460/1050 | EISENHOWER DR (TWP) |
| EISENHOWER DR | | | |

EXTRACT DATE: 11/25/2024 ROADWAY MANAGEMENT SYSTEM PAGE NUMBER: 18
PRINT DATE: 11/26/2024 SLD COUNTY/SR - ANNUAL PRINT COUNTY: YORK

DIR: B TOTAL LEN: 28.348 MI. DIST: 08-4 SR: 24
LEFT MUN: SPRINGETTSBURY T RIGHT MUN: SPRINGETTSBURY T

(TWP) 0461/1037

2 0 66020 0 03 0367+12 111866 FT
MARKET ST
(SR0462 SEG 0141/2383)
(SR0462 SEG 0140/2480)

LENGTH(AH 1568 BK 0500) 0461/0000

MASON AV
(TWP)
2 0 66020 0 02 0362+12 111366 FT
NC MOUNT ZION RD
EASTERN BL
(T997)

MFC BEGIN = B
LENGTH(AH 0500 BK 2589) 0455/0000
FIRST AV
(T775)

THIRD AV
(T979)
FIFTH AV
(T976)

108777 FT

LYNWOOD LN
(TWP)

0440/0418
106666 FT

0460/0137
111852 FT

0460/0000
0454/0421

111366 FT
NC MOUNT ZION RD

0454/0000
0450/2130

0450/1880
0450/1625

108777 FT

0450/0000

0440/0418
106666 FT
0440/0000

FROM 0462/0141 SH
(CONN)

2 0 66020 0 03 0368+48
MARKET ST
(SR0462 SEG 0141/2383)
(SR0462 SEG 0140/2480)

LENGTH(AH 1566 BK 0486)
LONGTOWN RD
(TWP)

2 0 66020 0 02 0362+12
NC MOUNT ZION RD
EASTERN BL
(T997)

MFC BEGIN = B
LENGTH(AH 0486 BK 2589)
LC FROM LONGTOWN RD

(CONN)
LONGTOWN RD
(T654)
EDENBRIDGE RD
(T948)

2 0 66020 0 02 0336+23
KINGSTON RD
(T946)

LENGTH(AH 2589 BK 2111)

HARROWGATE RD
(T958)

2 0 66020 0 02 0315+33
LENGTH(AH 2111 BK 1885)

CAROL AV
(T765)
SPRINGETTSBURY

EXTRACT DATE: 11/25/2024 ROADWAY MANAGEMENT SYSTEM PAGE NUMBER: 17
PRINT DATE: 11/26/2024 SLD COUNTY/SR - ANNUAL PRINT COUNTY: YORK

DIR: B TOTAL LEN: 28.348 MI. DIST: 08-4 SR: 24
LEFT MUN: SPRINGETTSBURY T RIGHT MUN: SPRINGETTSBURY T

CAROL RD
(T749)

0430/0713

104781 FT

0430/0772 WINDSOR T

0430/0219 WINDSOR
104781 FT YORK T
2 0 66020 0 02 0296+48
NC ED GEWOOD RD
PROSPECT RD
(SR0124 SEG 0070/0000)

MFC BEGIN = B

YORK
WINDSOR T

0430/0000 LENGTH(AH 1885 BK 3869)

STARLIGHT DR
(TWP)

0420/2800

0420/2847 STARLIGHT DR
(TWP)

SKYLIGHT DR
(TWP)

0420/1661

OLD DUTCH LN
(T692)

0420/0869

100912 FT

0420/1415 MEADOW HILL DR
(T892)

100912 FT 2 0 66020 0 02 0258+59
WINDSOR RD
(SR2031 SEG 0120/2821)
0420/0000 LENGTH(AH 3869 BK 3113)

COVENTRY AT WATERFORD R
(TWP)

0410/2450

ROSSLAIRE RD
(TWP)

0410/0627

2 0 66101 0 01 0272+96 097799 FT
BELLE RD
(T747)

0410/0000

097799 FT

0410/0000 LENGTH(AH 3113 BK 3272)

EXTRACT DATE: 11/25/2024 ROADWAY MANAGEMENT SYSTEM PAGE NUMBER: 16
PRINT DATE: 11/26/2024 SLD COUNTY/SR - ANNUAL PRINT COUNTY: YORK

DIR: B TOTAL LEN: 28.348 MI. DIST: 08-4 SR: 24
LEFT MUN: YORK T RIGHT MUN: RED LION B

| | | | | |
|-----------------------------------|-----------|----|-----------|---------------------------------------------------------------------------|
| | | == | 0400/1952 | RUPPERT RD (T747) |
| SHARON AV (T747) | 0400/1254 | == | | |
| 2 0 66101 0 01 0239+93 094527 FT | | | 094527 FT | SHELDON DR (T636) |
| SHARON AV (TWP) | 0400/0000 | == | == | 5 0400/0000 LENGTH(AH 3272 BK 2786) |
| BELL VIEW CT (PRDR) | 0390/2423 | == | | |
| | | | == | 0390/1816 STEINFELT RD (T751) |
| KELLER DR (TWP) | 0390/1541 | == | | |
| DAVID DR (TWP) | 0390/0909 | == | | |
| LC TO ASPEN LN (CONN) | 0390/0362 | == | | |
| ASPEN LN (TWP) | 0390/0237 | == | | |
| | 091741 FT | | | 5 091741 FT 2 0 66101 0 01 0209+93 5 0390/0000 LENGTH(AH 2786 BK 2816) |
| | | | == | 0380/0724 HOLTZAPPLE RD (T748) |
| | 088925 FT | | | 088925 FT 2 0 66101 0 01 0185+46 KIRKLAND DR (T639) |
| | | | == | 5 0380/0000 LENGTH(AH 2816 BK 3054) |
| CHAPEL CHURCH RD (T736) | 0370/1101 | == | == | 0370/1101 WINDSOR COMMONS RD (PRDR) |
| LC FROM CHAPEL CHURCH R (CONN) | 0370/0958 | == | | |

EXTRACT DATE: 11/25/2024 ROADWAY MANAGEMENT SYSTEM PAGE NUMBER: 15
PRINT DATE: 11/26/2024 SLD COUNTY/SR - ANNUAL PRINT COUNTY: YORK

DIR: B TOTAL LEN: 28.348 MI. DIST: 08-4 SR: 24
LEFT MUN: YORK T RIGHT MUN: RED LION B

| | | | |
|------------------------|----|-------------|-------------------------|
| 085871 FT | | 085871 FT | 2 0 66101 0 01 0153+59 |
| | | | LOMBARD RD |
| | | | (SR2007 SEG 0050/0000) |
| | | 5 0370/0000 | LENGTH(AH 3054 BK 2068) |
| | | | |
| 083803 FT | == | 0360/0360 | VISTA DR |
| | | 083803 FT | (PRDR) |
| | | 5 0360/0000 | 2 0 66101 0 01 0132+67 |
| | | | LENGTH(AH 2068 BK 2197) |
| | | | |
| WINNERS CIRCLE DR | == | 0350/1435 | INDIAN SPRINGS RD |
| (TWP) | | | (T374) |
| 0350/0969 | | | |
| 081606 FT | | 081606 FT | 2 0 66101 0 01 0110+70 |
| | | 5 0350/0000 | LENGTH(AH 2197 BK 1227) |
| | | | WOODRIDGE RD |
| | | 0340/1050 | (T710) |
| | | | |
| GOTHAM PL | == | | |
| (TWP) | | | |
| SPRINGHOUSE LN | == | | |
| (TWP) | | | |
| 0340/0794 | | | |
| 0340/0284 | | | |
| 080379 FT | | 0340/0250 | WINDSOR |
| | | 080379 FT | RED LION B |
| | | | 2 0 66101 0 01 0098+43 |
| | | | NC CA PE HORN RD |
| | | | DIXIE DR |
| YORK | | | (BORO) |
| RED LION B | | 5 0340/0000 | LENGTH(AH 1227 BK 0885) |
| | | | EDGEWOOD AV |
| | | 0330/0382 | (BORO) |
| | | | PROSPECT ST |
| 2 0 66101 0 00 0089+58 | | 079494 FT | (SR2009 SEG 0010/0000) |
| PROSPECT ST | | 5 0330/0000 | LENGTH(AH 0885 BK 1594) |
| (BORO) | | | |
| HOWARD ST | | | |
| (BORO) | | | |
| 0320/1047 | | | |
| | | | |
| | | 0320/0719 | GAY ST |
| | | | (BORO) |
| | | | |
| 2 0 66101 0 00 0000+00 | | 077900 FT | HIGH ST |
| HIGH ST | | | (SR0624 SEG 0010/0000) |
| (SR2002 SEG 0130/2008) | | 5 0320/0000 | LENGTH(AH 1594 BK 0950) |

EXTRACT DATE: 11/25/2024 ROADWAY MANAGEMENT SYSTEM PAGE NUMBER: 14
PRINT DATE: 11/26/2024 SLD COUNTY/SR - ANNUAL PRINT COUNTY: YORK

DIR: B TOTAL LEN: 28.348 MI. DIST: 08-4 SR: 24
LEFT MUN: RED LION B RIGHT MUN: RED LION B

FIRST AV
(BORO) 0310/0595

1 1 00402 0 00 0000+00 076950 FT
BROADWAY RD
(SR0074 SEG 0460/0000) 0310/0000
WALLICK LN
(BORO) 0300/1750

HENRIETTA ST
(BORO) 0300/1352

1 0 00333 0 01 0751+49 075044 FT
MARTIN ST
(BORO) 0300/0000

HORACEMANN AV
(BORO) 0290/2872

HOLLY LN
(BORO) 0290/2049

CHESTNUT ST
(BORO) 0290/1786
CHERRY LN
(BORO) 0290/1435

WALNUT ST
(BORO) 0290/0924

071834 FT

0310/0758 WINDSOR LN
(BORO)

076950 FT BROADWAY RD
(SR0074 SEG 0460/0000)
5 0310/0000 LENGTH(AH 0950 BK 1906)

0300/1560 ALLEY
(BORO)

0300/1166 EAST AV
(BORO)
(APRA) KEN FINK MHP
LANCASTER ST
(BORO)
TAYLOR AV
(BORO)

0300/0326
075044 FT
5 0300/0000 LENGTH(AH 1906 BK 3210)
MYRTLE LN
(BORO)

0290/3178
0290/2604 MARSHALL ST
(BORO)

0290/1795 CHESTNUT ST
(BORO)

0290/1417 CHERRY LN
(BORO)
0290/1044 WALNUT ST
(BORO)

0290/0464 GRAND ST
(BORO)
071834 FT 1 0 00333 0 01 0721+73
SPRINGVALE RD
(TWP)
NC MAIN ST

EXTRACT DATE: 11/25/2024 ROADWAY MANAGEMENT SYSTEM PAGE NUMBER: 13
PRINT DATE: 11/26/2024 SLD COUNTY/SR - ANNUAL PRINT COUNTY: YORK

DIR: B TOTAL LEN: 28.348 MI. DIST: 08-4 SR: 24
LEFT MUN: RED LION B RIGHT MUN: RED LION B

UNKNOWN AL
(BORO)
PINE ST
(BORO)

0280/0554
0280/0365
071106 FT

COUNTRY CLUB RD
(SR2064 SEG 0030/2108) 0280/0000

ARBOR DR
(T693) 069154 FT
0270/0000

067242 FT

1 0 00333 0 01 0645+61 064287 FT
DUKE ST
(SR2083 SEG 0010/0000) 0250/0000

YORK
NORTH HOPEWELL T 0240/1478

FELTON RD
(SR2079 SEG 0180/3262)
RED LION
YORK T
LENGTH(AH 3210 BK 0728)

0290/0000

071106 FT 1 0 00333 0 01 0713+10
NC WINTERTOWN RD

0280/0000 WINDSOR T
LENGTH(AH 0728 BK 1952)

0270/0801 OAKWOOD DR
(T642)

069154 FT 1 0 00333 0 01 0694+04
NC STEWARTSTOWN RD
LENGTH(AH 1952 BK 1912)
KENYON DR
(T643)

067242 FT 1 0 00333 0 01 0675+16
BARSHINGER RD
(T691)
MFC BEGIN = C
LENGTH(AH 1912 BK 2955)

0250/0904 NEFF RD
(T733)

064287 FT
0250/0000 LENGTH(AH 2955 BK 2719)
SINCLAIR RD
(T696)

0240/1478 WINDSOR
NORTH HOPEWELL T

EXTRACT DATE: 11/25/2024 ROADWAY MANAGEMENT SYSTEM PAGE NUMBER: 12
PRINT DATE: 11/26/2024 SLD COUNTY/SR - ANNUAL PRINT COUNTY: YORK

DIR: B TOTAL LEN: 28.348 MI. DIST: 08-4 SR: 24
LEFT MUN: YORK T RIGHT MUN: NORTH HOPEWELL T

| | | | | |
|------------------------|-----------|-----|-------------|-------------------------|
| | 061568 FT | | 061568 FT | 1 0 00333 0 01 0617+60 |
| | | | | HERBST RD |
| | | | | (SR2058 SEG 0010/0000) |
| PARK ST ET | | | 5 0240/0000 | LENGTH(AH 2719 BK 3508) |
| (T730) | 0230/3217 | == | | |
| | | | | |
| | | | 0230/2187 | PLEASANT VIEW RD |
| | | | | (T692) |
| FRANKLIN ST ET | | | | |
| (SR2085 SEG 0010/0000) | 0230/0993 | == | | |
| | | | 0230/0716 | DAIRY RD |
| | | | | (T673) |
| 1 0 00333 0 01 0582+49 | 058060 FT | | 058060 FT | |
| LIST RD | | | | |
| (T694) | 0230/0000 | == | 5 0230/0000 | LENGTH(AH 3508 BK 2285) |
| | | | | NORTH HOPEWELL |
| | | | 0220/1722 | WINTERSTOWN B |
| | | | | |
| | 055775 FT | | 055775 FT | 1 0 00333 0 01 0559+64 |
| | | | 5 0220/0000 | LENGTH(AH 2285 BK 3248) |
| SYCAMORE LN | | | | |
| (BORO) | 0210/1809 | == | | |
| | | | | |
| | | | 0210/1588 | ANDERSON RD |
| CHURCH LN | | | | (BORO) |
| (BORO) | 0210/1278 | == | | |
| | | | | |
| HAKE LN | | | 0210/0611 | (APRA) HAKES (PERRY HAK |
| (PRDR) | 0210/0611 | POI | | |
| SONG BIRD LN | 0210/0155 | == | | |
| (PRDR) | 052527 FT | | 052527 FT | 1 0 00333 0 01 0527+16 |
| | | | | RIPPLING RUN RD |
| | | | | (SR2060 SEG 0010/0000) |
| | | | 5 0210/0000 | LENGTH(AH 3248 BK 3058) |
| OAK RIDGE AV | | | | |

EXTRACT DATE: 11/25/2024 ROADWAY MANAGEMENT SYSTEM PAGE NUMBER: 11
PRINT DATE: 11/26/2024 SLD COUNTY/SR - ANNUAL PRINT COUNTY: YORK

DIR: B TOTAL LEN: 28.348 MI. DIST: 08-4 SR: 24
LEFT MUN: WINTERSTOWN B RIGHT MUN: WINTERSTOWN B

| | | | |
|----------------------------------|-----------|----|-------------------------------------|
| (BORO) | 0200/2528 | == | |
| 1 0 00333 0 01 0496+46 049469 FT | | | 049469 FT HILL ST |
| SWAMP RD | | == | (BORO) |
| (SR0216 SEG 0550/2265) 0200/0000 | | == | 5 0200/0000 LENGTH(AH 3058 BK 1098) |
| 1 0 00333 0 01 0485+49 048371 FT | | | 048371 FT |
| APPLE ST | | | 5 0190/0000 LENGTH(AH 1098 BK 3299) |
| (BORO) 0190/0000 | | == | |
| CHERRY ST | | | |
| (BORO) 0180/1911 | | == | |
| | | -- | 0180/1157 WINTERSTOWN |
| | | | NORTH HOPEWELL T |
| 045072 FT | | | 045072 FT 1 0 00333 0 01 0452+50 |
| | | | CHURCH RD |
| | | == | (SR2052 SEG 0010/0000) |
| | | | 5 0180/0000 LENGTH(AH 3299 BK 2224) |
| EVERGREEN RD | | | |
| (T579) 0170/1502 | | == | |
| | | | |
| 042848 FT | | | 042848 FT 1 0 00333 0 01 0430+57 |
| | | | 5 0170/0000 LENGTH(AH 2224 BK 1981) |
| | | | |
| 040867 FT | | | 040867 FT 1 0 00333 0 01 0410+76 |
| | | | 5 0160/0000 LENGTH(AH 1981 BK 3082) |
| SHANGRI-LA RD | | | FARAWAY DR |

EXTRACT DATE: 11/25/2024 ROADWAY MANAGEMENT SYSTEM PAGE NUMBER: 10
PRINT DATE: 11/26/2024 SLD COUNTY/SR - ANNUAL PRINT COUNTY: YORK

DIR: B TOTAL LEN: 28.348 MI. DIST: 08-4 SR: 24
LEFT MUN: NORTH HOPEWELL T RIGHT MUN: NORTH HOPEWELL T

| | | | | |
|----------------------------------|-----------|----|----|-------------------------------------|
| (T572) | 0150/1709 | == | == | 0150/1709 (T695) |
| | | | == | 0150/0793 LOGAN RD (T551) |
| 1 0 00333 0 01 0379+94 037785 FT | | | | 037785 FT |
| WESTVIEW DR | | | | |
| (T552) | 0150/0000 | == | == | 5 0150/0000 LENGTH(AH 3082 BK 2778) |
| | | | == | ANDERS RD |
| | | | | 0140/2399 (TWP) |
| | | | == | 0140/1467 HYSON SCHOOL RD (TWP) |
| | 035007 FT | | | 035007 FT 1 0 00333 0 01 0352+37 |
| | | | | CROSS ROADS AV |
| | | | | (SR2079 SEG 0010/0000) |
| | | | | NC WINTERSTOWN RD |
| | | | | NORTH HOPEWELL |
| | | | | HOPEWELL T |
| | | | == | 5 0140/0000 LENGTH(AH 2778 BK 1667) |
| | | | == | 0130/0636 DOGWOOD CT (TWP) |
| | | | | 033340 FT |
| 1 0 00333 0 00 0333+76 033340 FT | | | == | 5 0130/0000 LENGTH(AH 1667 BK 2643) |
| HESS RD | | | | |
| (T578) | 0130/0000 | == | | |
| | | | == | 0120/1342 THOMPSON RD (T553) |
| RINELY RD | 0120/1430 | == | | |
| (T553) | | | == | 030697 FT 1 0 00333 0 00 0307+33 |
| | 030697 FT | | | THOMPSON RD |
| | | | == | (T552) |
| | | | == | 5 0120/0000 LENGTH(AH 2643 BK 3702) |
| ALTHOUSE SCHOOL RD | 0110/3570 | == | | |
| (T552) | | | | |

EXTRACT DATE: 11/25/2024 ROADWAY MANAGEMENT SYSTEM PAGE NUMBER: 9
PRINT DATE: 11/26/2024 SLD COUNTY/SR - ANNUAL PRINT COUNTY: YORK

DIR: B TOTAL LEN: 28.348 MI. DIST: 08-4 SR: 24
LEFT MUN: HOPEWELL T RIGHT MUN: HOPEWELL T

VINEYARD RD
(T522)

0110/1697

=

0110/1417 MACKS RD
(T551)

=

026995 FT

026995 FT 1 0 00333 0 00 0270+11
5 0110/0000 LENGTH(AH 3702 BK 3678)

PLANK RD
(SR2074 SEG 0120/2130) 0100/1213

023317 FT

0100/1391 LOWE RD
(T638)

=

MCELWAIN HEIGHT LN
(TWP)

0090/3040

=

023317 FT 1 0 00333 0 00 0233+70
HICKORY RD
(SR2038 SEG 0010/0000)
5 0100/0000 LENGTH(AH 3678 BK 3335)

HOMESTEAD DR
(PRDR)

0090/0902

=

SPRINGWOOD AV
(BORO) 0090/0369
1 0 00333 0 00 0200+14 019982 FT

=

CHARLES AV
(BORO) 0090/0000
FULTON AV
(BORO) 0080/2875

=

=

NC BARRENS RD
SCARBOROUGH FARE RD
0090/1293 (T575)
0090/0902 (APRA) OLE HOMESTEAD
HOPEWELL
0090/0800 STEWARTSTOWN B

019982 FT

5 0090/0000 LENGTH(AH 3335 BK 3254)

EXTRACT DATE: 11/25/2024 ROADWAY MANAGEMENT SYSTEM PAGE NUMBER: 8
PRINT DATE: 11/26/2024 SLD COUNTY/SR - ANNUAL PRINT COUNTY: YORK

DIR: B TOTAL LEN: 28.348 MI. DIST: 08-4 SR: 24
LEFT MUN: STEWARTSTOWN B RIGHT MUN: STEWARTSTOWN B

| | | | | |
|-------------------------------------------|------------------------|----|-------------|----------------------------|
| OVELTON AV (BORO) | 0080/2514 | == | 0080/2725 | BALLAST LN (BORO) |
| MEMORY LN (BORO) | 0080/2051 | == | 0080/2160 | HALL ST (BORO) |
| MILL ST (BORO) | 0080/1167 | == | | |
| FREE ST (BORO) | 0080/0765 | == | | |
| PENNSYLVANIA AV (SR0851 SEG 0340/2579) | 0080/0560 016728 FT | == | 0080/0572 | HOLLOW RD (BORO) |
| | | | 0080/0560 | MFC BEGIN = D |
| | | | 016728 FT | 1 0 00333 0 00 0167+60 |
| | | | | COLLEGE AV |
| | | | | (SR0851 SEG 0350/0000) |
| BROADWAY ST (BORO) | 0070/1809 | == | 5 0080/0000 | LENGTH(AH 3254 BK 2055) |
| CHURCH ST (BORO) | 0070/1602 | == | | |
| | | | 0070/1180 | CAMELOT CT (BORO) |
| | | | 0070/0783 | WINTERS AV (BORO) |
| | 014673 FT | | 014673 FT | 1 0 00333 0 00 0146+72 |
| | | | | NC MAIN ST |
| TROUT LN (BORO) | 0070/0000 | == | 5 0070/0000 | STEWARTSTOWN HOPEWELL T |
| | | | | LENGTH(AH 2055 BK 1653) |
| | | | 0060/1053 | ANDERSON RD (T557) |
| JOHNSON RD (T597) | 0060/0630 | == | | |
| | 013020 FT | | 0060/0438 | BARTON CIRCLE (T562) |
| | | | 013020 FT | 1 0 00333 0 00 0130+19 |
| PEACH BLOSSOM LN (PRDR) | 0050/1470 | == | 5 0060/0000 | LENGTH(AH 1653 BK 2046) |
| | | | | |
| 1 0 00333 0 00 0109+94 | 010974 FT | | | 010974 FT |

EXTRACT DATE: 11/25/2024 ROADWAY MANAGEMENT SYSTEM PAGE NUMBER: 7
PRINT DATE: 11/26/2024 SLD COUNTY/SR - ANNUAL PRINT COUNTY: YORK

DIR: B TOTAL LEN: 28.348 MI. DIST: 08-4 SR: 24
LEFT MUN: HOPEWELL T RIGHT MUN: HOPEWELL T

W LIBERTY RD
(TWP)

0050/0000

==

==

5 0050/0000 LENGTH(AH 2046 BK 1957)
LEIB SCHOOL RD
(T554)

009017 FT

5 009017 FT 1 0 00333 0 00 0090+17
0040/0000 LENGTH(AH 1957 BK 3641)

1 0 00333 0 00 0053+76 005376 FT
FAIRFIELD RD
(T556) 0030/0000

==

==

005376 FT

5 0030/0000 LENGTH(AH 3641 BK 3033)
LITTLE RD
(T556)

002343 FT

002343 FT 1 0 00333 0 00 0023+43
WALKER RD
(T559)

==

5 0020/0000 LENGTH(AH 3033 BK 2343)

000000 FT

000000 FT 1 0 00333 0 00 0000+00
NC BARRENS RD
INTER-BK MARYLAND STATE LINE
(STBD)
MFC BEGIN = C

5 0010/0000 LENGTH(AH 2343 BK 0000)

EXTRACT DATE: 11/25/2024 ROADWAY MANAGEMENT SYSTEM PAGE NUMBER: 6
PRINT DATE: 11/26/2024 SLD COUNTY/SR - ANNUAL PRINT COUNTY: YORK
DIR: N TOTAL LEN: 8.833 MI. DIST: 08-4 SR: 15
LEFT MUN: CARROLL T RIGHT MUN: CARROLL T

AH-CUMBERLAND (21)
BMS EN 66/0015/0160/3164 046542 FT
BLUE-GRAY HW INTER-AHD
(SR0015 SEG 0011/0000) 0161/3899
1 0 00123 0 01 0432+04



046640 FT BMS EN 66/0015/0160/3164
INTER-AHD BLUE-GRAY HW
0160/3915 (SR0015 SEG 0010/0000)
1 0 00123 0 01 0461+30

EXTRACT DATE: 11/25/2024 ROADWAY MANAGEMENT SYSTEM PAGE NUMBER: 5
PRINT DATE: 11/26/2024 SLD COUNTY/SR - ANNUAL PRINT COUNTY: YORK

DIR: N TOTAL LEN: 8.833 MI. DIST: 08-4 SR: 15
LEFT MUN: CARROLL T RIGHT MUN: CARROLL T

T-880
BMSBG 66/0015/0160/3164 0161/3146 0160/3162 T-880
BMSBG 66/0015/0160/3164

T.YEL.BRECH
STRUCTURE LENGTH 11 FT
BMSID 66/0015/0160/0044 0161/0026
1 0 00123 0 01 0432+04 042643 FT
LENGTH(AH 3899 BK 3539) 0161/0000
T.YEL.BRECH
STRUCTURE LENGTH 11 FT
BMSID 66/0015/0160/0044
1 0 00123 0 01 0431+83
LENGTH(AH 3915 BK 3567)

LC TO CARROLL DR
(CONN) 0151/2108

0150/1966 CARROLL DR
(T886)

1 0 00123 0 01 0394+99 039104 FT
SPRING LANE RD
(T874)
ORE BANK RD
(T884)

0150/0132
039158 FT
LC FROM ORE BANK RD
(CONN)
1 0 00123 0 01 0395+30
SPRING LANE RD
(T874)
ORE BANK RD
(T884)

LENGTH(AH 3539 BK 2950) 0151/0000
GETTYSBURG PK
(T883) 0141/2110

0150/0000
0140/2006
0140/1360
LC TO GETTYSBURG PK
(CONN)
SIDDONSBURG RD
(SR4028 SEG 0010/0000)

036177 FT 1 0 00123 0 01 0365+49
HARRISBURG PK

EXTRACT DATE: 11/25/2024 ROADWAY MANAGEMENT SYSTEM PAGE NUMBER: 4
PRINT DATE: 11/26/2024 SLD COUNTY/SR - ANNUAL PRINT COUNTY: YORK

DIR: N TOTAL LEN: 8.833 MI. DIST: 08-4 SR: 15
LEFT MUN: CARROLL T RIGHT MUN: CARROLL T

1 0 00123 0 01 0365+49 036154 FT (SR4040 SEG 0180/3279)
LENGTH(AH 2950 BK 3612) 0141/0000 S 0140/0000 LENGTH(AH 2981 BK 3618)

1 0 00123 0 01 0328+19 032542 FT 032559 FT 1 0 00123 0 01 0328+29
CARLISLE RD CARLISLE RD
(SR0074 SEG 1120/0000) (SR0074 SEG 1120/0000)
LENGTH(AH 3612 BK 1471) 0131/0000 S 0130/0000 LENGTH(AH 3618 BK 1395)

BALTIMORE ST
(SR0074 SEG 1100/2414)
OLD MILL RD
(T871) 0121/0336
0120/0431 FROM 0074/1110 SH
(CONN)
BALTIMORE ST
(SR0074 SEG 1100/2414)
OLD MILL RD
(T871)
0120/0378

1 0 00123 0 00 0311+17 031071 FT 031164 FT 1 0 00123 0 00 0311+22
LENGTH(AH 1471 BK 2046) 0121/0000 S 0120/0000 CARROLL
CARROLL DILLSBURG B
DILLSBURG B 0111/1977 LENGTH(AH 1395 BK 2051)

1 0 00123 0 00 0290+71 029025 FT 0110/1234 SECOND ST
(APRA) DOGWOOD MANOR (BORO)
HARRISBURG ST DILLSBURG
(SR4040 SEG 0150/0000) CARROLL T
MOUNTAIN RD 0110/0387
(SR4040 SEG 0150/0000) 029113 FT 1 0 00123 0 00 0290+71
(APRA) DOGWOOD MANOR
HARRISBURG ST
(SR4040 SEG 0150/0000)

| | | |
|-----------------------------------|-----------|-------------------------|
| 1 0 00123 0 00 0207+24 020715 FT | 020772 FT | 1 0 00123 0 00 0207+58 |
| (APRA) MICHAEL SUNDAY | | (APRA) CLYMER'S PARK |
| GLENWOOD RD | | GLENWOOD RD |
| (T850) | | (T850) |
| LENGTH(AH 2294 BK 3740) 0081/0000 | 0080/0000 | LENGTH(AH 2305 BK 3758) |

EXTRACT DATE: 11/25/2024 ROADWAY MANAGEMENT SYSTEM PAGE NUMBER: 2
PRINT DATE: 11/26/2024 SLD COUNTY/SR - ANNUAL PRINT COUNTY: YORK

DIR: N TOTAL LEN: 8.833 MI. DIST: 08-4 SR: 15
LEFT MUN: FRANKLIN T RIGHT MUN: FRANKLIN T

1 0 00123 0 00 0169+84 016975 FT
LENGTH(AH 3740 BK 3188) 0071/0000

017014 FT 1 0 00123 0 00 0170+22
0070/0000 LENGTH(AH 3758 BK 3226)

CABIN HOLLOW RD
(SR4036 SEG 0010/0572)
CENTURY LN
(SR4036 SEG 0010/0572) 0061/1504

CABIN HOLLOW RD
(SR4036 SEG 0010/0572)
CENTURY LN
(SR4036 SEG 0010/0572) 0060/1560

1 0 00123 0 00 0137+96 013787 FT
(APRA) SUNDAY GARAGE
RANGE END RD
(T851)
FRANKLIN CHURCH RD
(SR4043 SEG 0100/1320)
LENGTH(AH 3188 BK 3409) 0061/0000
N.BR.BERMUDI
STRUCTURE LENGTH 21 FT
BMSID 66/0015/0050/2881 0051/2870

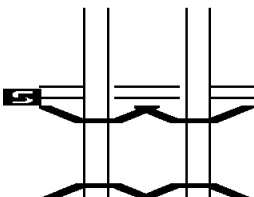
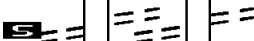


013788 FT 1 0 00123 0 00 0137+96
(APRA) J E HUSIC
RANGE END RD
(T851)
FRANKLIN CHURCH RD
(SR4043 SEG 0100/1320)
LENGTH(AH 3226 BK 3458)
N.BR.BERMUDI
STRUCTURE LENGTH 21 FT
BMSID 66/0015/0050/2881

1 0 00123 0 00 0104+37 010378 FT
HICKORY RD
(T870)
HICKORY RD
(T870)
LENGTH(AH 3409 BK 2161) 0051/0000
T.N.B.BERM'N
STRUCTURE LENGTH 16 FT
BMSID 66/0015/0040/1646 0041/1666

010330 FT 1 0 00123 0 00 0103+57
HICKORY RD
(T870)
HICKORY RD
(T870)
LENGTH(AH 3458 BK 2114)
T.N.B.BERM'N
STRUCTURE LENGTH 16 FT
BMSID 66/0015/0040/1646

EXTRACT DATE: 11/25/2024 ROADWAY MANAGEMENT SYSTEM PAGE NUMBER: 1
PRINT DATE: 11/26/2024 SLD COUNTY/SR - ANNUAL PRINT COUNTY: YORK

DIR: N TOTAL LEN: 8.833 MI. DIST: 08-4 SR: 15
LEFT MUN: FRANKLIN T RIGHT MUN: FRANKLIN T

| | | |
|----------------------------------------------------------------------------------------------------------------------------------------------------------------------------------------------------------------------------------------|--------------------------------------------------------------------------------------|--------------------------------------------------------------------------------------------------------------------------------------------------------------------------------------------------------------------|
| 1 0 00123 0 00 0082+43 008217 FT CLEAR SPRING RD (SR4038 SEG 0050/0000) LENGTH(AH 2161 BK 1778) 0041/0000 BMSID 66/0015/0030/1436 0031/1523 1 0 00123 0 00 0079+07 T.N.BR.BERMD BMSBG 66/0015/0030/1436 0031/1494 |  | 008216 FT 1 0 00123 0 00 0082+43 CLEAR SPRING RD (SR4038 SEG 0050/0000) LENGTH(AH 2114 BK 1737) BMSID 66/0015/0030/1436 0030/1465 1 0 00123 0 00 0079+07 T.N.BR.BERMD BMSBG 66/0015/0030/1436 |
| 1 0 00123 0 00 0064+17 006439 FT SCOTCH PINE RD (T865) SCOTCH PINE RD (T865) LENGTH(AH 1778 BK 3071) 0031/0000 |  | 006479 FT 1 0 00123 0 00 0064+67 SCOTCH PINE RD (T865) SCOTCH PINE RD (T865) LENGTH(AH 1737 BK 3119) |
| 1 0 00123 0 00 0033+81 003368 FT T.BERMUDIAN STRUCTURE LENGTH 12 FT BMSID 66/0015/0020/0000 LENGTH(AH 3071 BK 3368) 0021/0000 |  | 003360 FT 1 0 00123 0 00 0033+88 T.BERMUDIAN STRUCTURE LENGTH 12 FT BMSID 66/0015/0020/0000 LENGTH(AH 3119 BK 3360) |
| 1 0 00123 0 00 0000+00 000000 FT NC BLUE-GRAY HW COUNTY LINE RD (T642) BLUE-GRAY HWY INTER-BK (SR0015 SEG 0501/2092) MFC BEGIN = B LENGTH(AH 3368 BK 0000) 0011/0000 |  | 000000 FT 1 0 00123 0 00 0000+00 NC BLUE-GRAY HW COUNTY LINE RD (T642) INTER-BK BLUE-GRAY HW (SR0015 SEG 0500/2206) MFC BEGIN = B BK-ADAMS (01) LENGTH(AH 3360 BK 0000) |