

# **Straight Line Diagram**

## **Bedford 5**

### **January 2025**

This document was produced by the Pennsylvania Department of Transportation (PENNDOT) as an internal management tool for State maintained highways and is not to be used for other purposes. The printed information was compiled from the Department's computerized Roadway Management System (RMS) and is subject to change without notice. Use of any or all of the printed information for purposes other than those intended by the Department may not satisfy other accuracy and completeness requirements and the Department does not warrant that such printed information is accurate or complete.

# ROADWAY MANAGEMENT SYSTEM INDEX FOR SR'S LOCATED IN THE COUNTY OF BEDFORD

SR	BGN	PAGE	END	PAGE	SR	BGN	PAGE	END	PAGE	SR	BGN	PAGE	END	PAGE
0026		1		24	1036		240		243	3012		368		368
0030		25		44	1038		244		244	3013		369		371
0031		45		52	1040		245		245	3014		372		372
0036		53		58	1042		246		247	3015		373		374
0056		59		69	1044		248		249	3017		375		378
0070		70		72	1048		250		250	3019		379		383
0096		73		93	1050		251		251	3021		384		386
0099		94		100	1052		252		252	4001		387		389
0164	101			102	2001		253		255	4002		390		390
0220	103			116	2002		256		258	4003		391		394
0326	117			127	2003		259		260	4004		395		395
0866	128			129	2004		261		261	4005		396		396
0867	130			133	2005		262		262	4006		397		398
0868	134			136	2006		263		263	4007		399		402
0869	137			148	2007		264		269	4008		403		403
0913	149			151	2008		270		270	4009		404		415
0915	152			155	2009		271		272	4010		416		418
1001	156			163	2010		273		274	4011		419		419
1002	164			164	2011		275		281	4012		420		422
1003	165			167	2012		282		282	4013		423		423
1004	168			170	2013		283		288	4014		424		425
1005	171			176	2014		289		290	4015		426		427
1006	177			179	2015		291		296	4016		428		429
1007	180			181	2016		297		300	4017		430		430
1008	182			184	2017		301		304	4018		431		433
1009	185			188	2018		305		307	4019		434		440
1010	189			190	2019		308		309	4020		441		441
1011	191			196	2020		310		312	4021		442		443
1012	197			198	2021		313		314	4022		444		446
1013	199			200	2022		315		316	4023		447		449
1014	201			202	2023		317		317	4024		450		452
1015	203			206	2024		318		319	4025		453		454
1016	207			207	2025		320		322	4026		455		456
1017	208			210	2026		323		324	4027		457		459
1018	211			213	2027		325		325	4028		460		460
1019	214			216	2029		326		332	4029		461		462
1020	217			221	2031		333		333	4030		463		465
1021	222			223	2033		334		335	4031		466		469
1022	224			224	2035		336		336	4032		470		471
1023	225			225	3001		337		338	4033		472		472
1024	226			226	3002		339		339	4034		473		475
1025	227			227	3003		340		341	4035		476		476
1026	228			230	3004		342		343	4036		477		477
1027	231			232	3005		344		348	4102		478		478
1028	233			234	3006		349		350	8001		479		479
1029	235			235	3007		351		353	8003		480		481
1030	236			236	3008		354		356	8004		482		483
1032	237			237	3009		357		360	8005		484		486
1033	238			238	3010		361		365	8007		487		488
1034	239			239	3011		366		367	8008		489		489

# ROADWAY MANAGEMENT SYSTEM

SR	BGN	PAGE	END	PAGE
8009	490		491	
8011	492		493	
8013	494		495	
8014	496		496	
8016	497		497	
8018	498		498	
9101	499		499	
9102	500		500	
9404	501		501	



December 30, 2024

## Pennsylvania State Roads - Straight Line Diagrams

Contained within this document are the 2025 Pennsylvania Straight Line Diagrams (SLDs) for State Routes by county within a particular PennDOT district. At the end of each year, PennDOT takes a snapshot of its current SLD database and creates PDF files from the SLD snapshot. The SLDs are a graphical representation of State Routes (SRs) that PennDOT maintains. The information shown on the SLD is generated from data found in PennDOT's Roadway Management System (RMS) database. The data from RMS is constantly being updated to match actual roadway inventory data found on Pennsylvania's state highways. PennDOT's SR system is explained briefly in this document along with symbol definitions for each type of roadway feature or attribute found on the SLD. This PDF version of the SLD contains an individual county list of all state roads found in that county. The SRs found on the list are linked to the actual pages that show the individual SLDs. To find an SLD for a particular road that you want, simply point to that road on the SR index list and click on it to jump to the beginning page of that SLD.

If you have any questions or comments concerning information found in this document, please contact Ty Reed, Chief, Roadway Inventory and Testing Unit, Asset Management Division, Bureau of Operations, by calling (717) 787-7294.

*Additional information on state owned highways is available from your local PENNDOT Engineering District Office, RMS Unit, RMS Coordinator.*

**Straight Line Diagram Disclaimer:** This document is for informational purposes only and may be viewed by anyone. No part of the information contained in this document may be altered or redistributed without prior written consent of PENNDOT. Straight Line Diagram information is provided "as is" without warranty of any kind, either expressed or implied. This information could include technical inaccuracies or errors of omission. Changes may be made periodically to the information herein.

Copyright © 2024 by the Commonwealth of Pennsylvania. All rights reserved.





## **Asset Management Division**

### **Mission Statement**

To protect and preserve Pennsylvania's infrastructure by providing meaningful, timely, and accurate pavement and roadway management, design, standards, strategies, inventory and condition, as well as fair, consistent and efficient application of Commonwealth laws and regulations.

**CUSTOMER SERVICE RATING FORM**

**Straight Line Diagram (SLD) – Customer Service Rating**

As means to improve customer service, we would like you to rate the product/ service you have received, by circling a “grade” from “A” (excellent) to “E” (fail).

**A                      B                      C                      D                      E**

If your rating is not an “A,” please let us know what we could do better.

\_\_\_\_\_

\_\_\_\_\_

\_\_\_\_\_

\_\_\_\_\_

\_\_\_\_\_

Name and Organization (optional)

\_\_\_\_\_

Thank You.

*(Fold along line, and tape or staple together before mailing)*

*(Cut along dashed line)*

\_\_\_\_\_

\_\_\_\_\_

\_\_\_\_\_

Bureau of Operations  
Asset Management Division – PennDOT Annex  
907 Elmerton Avenue  
Harrisburg, PA 17110  
ATTN: Ty Reed

# PENNSYLVANIA DEPARTMENT OF TRANSPORTATION

## Bureau of Operations, Asset Management Division

### Location Referencing System (LRS) – Definitions, Uses & Testing

The Department's LRS, implemented in 1987, is the mechanism to designate the State highway network, to define roadway lengths, locations, and route connectivity, and to serve as the basis for the collection, storage, and integration of roadway information.

An LRS key is a unique series of numbers that identifies the location of each point or feature along a State route. The fourteen digit number is an integral part of the Roadway Management System (RMS) where roadway data is stored. 07/4016/0100/0857 is an example of an LRS key, which identifies County (CO) = 07, State Route (SR) = 4016, Segment (SEG) = 0100, and Offset = 0857.

#### County (CO)

Each of Pennsylvania's sixty-seven counties is identified by a number.

Name	#	Name	#	Name	#	Name	#
Adams	1	Clinton	18	Lackawanna	35	Potter	52
Allegheny	2	Columbia	19	Lancaster	36	Schuylkill	53
Armstrong	3	Crawford	20	Lawrence	37	Snyder	54
Beaver	4	Cumberland	21	Lebanon	38	Somerset	55
Bedford	5	Dauphin	22	Lehigh	39	Sullivan	56
Berks	6	Delaware	23	Luzerne	40	Susquehanna	57
Blair	7	Elk	24	Lycoming	41	Tioga	58
Bradford	8	Erie	25	McKean	42	Union	59
Bucks	9	Fayette	26	Mercer	43	Venango	60
Butler	10	Forest	27	Mifflin	44	Warren	61
Cambria	11	Franklin	28	Monroe	45	Washington	62
Cameron	12	Fulton	29	Montgomery	46	Wayne	63
Carbon	13	Greene	30	Montour	47	Westmoreland	64
Centre	14	Huntingdon	31	Northampton	48	Wyoming	65
Chester	15	Indiana	32	Northumberland	49	York	66
Clarion	16	Jefferson	33	Perry	50	Philadelphia	67
Clearfield	17	Juniata	34	Pike	51		

#### State Route (SR)

State Routes (SR's) are identified by four-digit numbers. SR numbers are assigned as follows:

- |  |           |
|--|-----------|
| 1. Traffic Routes: Routes designated as Interstates, US or PA Routes | 0001-0999 |
| 2. Quadrant Routes (Non-Traffic Routes)                              | 1001-4999 |
| 3. Relocated Traffic Routes  | 6000-6999 |
| 4. Turned Back, Abandoned, or Null Routes                            | 7000-7999 |
| 5. Interchanges  | 8001-8999 |
| 6. WYE's   | 9101-9199 |
| 7. Rest Areas  | 9201-9299 |
| 8. Truck Escape Ramps  | 9301-9399 |
| 9. Others  | 9401-9499 |
| 10. Park and Rides   | 9501-9599 |

Even/Odd Convention: Even numbers are typically given to SR's in the East/West direction, and odd numbers to SR's that run North/South. This convention applies to Interstate Routes (except those that are Beltways or Spurs), and Quadrant Routes. This convention may or may not apply to PA or US Traffic Routes.

Hierarchy: If two or more traffic routes occupy the same section of roadway, the SR number is based on the "higher" type route, according to the following hierarchy. If the traffic routes are the same hierarchy class, then the SR number is assigned the lower numbered traffic route (Figure 1).

1. Interstates
2. U.S. Routes
3. PA Routes
4. Quadrant Routes

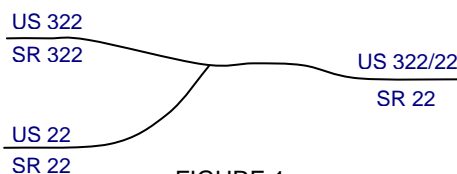


FIGURE 1

## Other Numbering Conventions:

1. The first digit of a quadrant route is based on which quadrant of the county the route is located, as shown in the following diagram (Figure 2).
2. The last three digits of a Relocated Traffic Route are the same as the Traffic Route that was relocated.
3. Interchanges are numbered sequentially. Odd numbers are given to interchanges along SR's in the North/South direction; even numbers are given to interchanges along SR's in the East/West direction (Figure 3).
4. WYE's are given odd numbers if the connecting SR is odd numbered, and even numbers if the connecting SR is even numbered.
5. Rest Areas or Truck Escape Ramps are given odd numbers if they connect to the Southbound or Westbound side of an SR, and even numbers if they connect to the Northbound or Eastbound side.

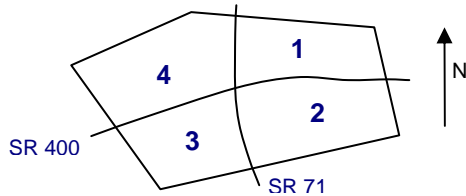


FIGURE 2

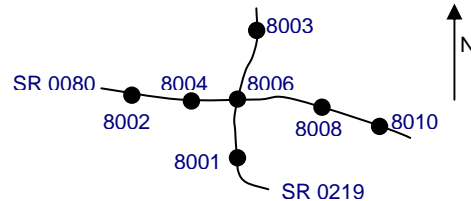


FIGURE 3

## Segment (SEG)

State routes are divided into segments, which are approximately one-half mile long, and are identified by a four-digit number. Segment begin and end points are placed at physical features where possible. Segment numbers increase in the North or East direction, and typically by 10's (Figure 4). Segments are even numbered on undivided roadways, and in the Northbound or Eastbound direction of divided roadways. Segments are odd numbered in the Southbound or Westbound direction of divided roadways (Figure 5). Interstate segments are associated with the mile posts (Figure 6).

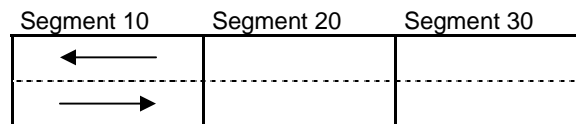
Undivided Roadways

FIGURE 4

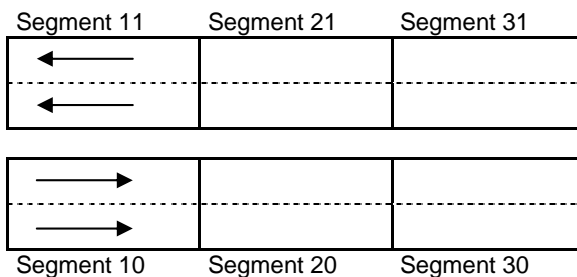
Divided Roadways

FIGURE 5

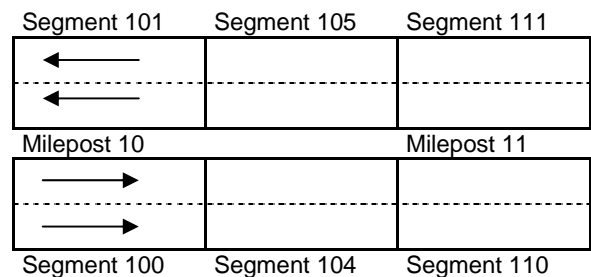
Interstate Roadways

FIGURE 6

Turned Back, Abandoned, and Null Segments are given numbers in the range of 7000-7999. For two coinciding State routes, the route with "lower" hierarchy is "nulled."

Segment numbering restarts on Traffic Routes at County boundaries, except Interstates (Figure 7).

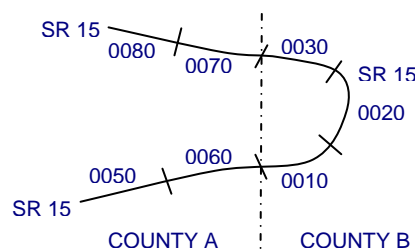


FIGURE 7

## Offset

The offset, a subdivision of the segment, is the distance (in feet) from the beginning of the segment, expressed as a four-digit number. Offsets are measured in the increasing segment direction.

## Segment Markers

Segment markers, which allow for easy identification of the LRS location on the State highway system, indicate the State route and segment number at the point that each segment is entered. If the beginning of a segment occurs at a physical feature, then the point of reference is at the physical feature and not the sign. At intersections, signs are used to identify beginning or ending State routes or segments.



## Users of the LRS

Locations of all intersections, structures, and other points of interest are field verified and inventoried in the RMS. This information can be displayed on Straight Line Diagrams (SLD's) which can be viewed in the RMS, or hardcopy form. SLD books are refreshed and printed annually for distribution to the Department's District and County offices, as well as too many external entities.

A list of those within the Department that use the LRS to identify locations in the RMS and in the field includes personnel from the following organizations: Pavement Testing, County Maintenance, Traffic, Design, Surveys, Construction, Bridge, Permits, Crash Review, Planning and Programming, Posted & Bonded Roads, Tort Liability, and Emergency Management.

Users outside the Department include: County & Municipal governments, County 911, Planning Commissions, Federal Highway Administration, State & Local Police, Local Emergency Management, Delivery Services (UPS, Fed Ex, etc.), Fire Departments, Utility Companies, Contractors, and Consultants.

Without segment markers located in the field, all of these users would have to rely solely on the SLD, which would be extremely cumbersome at best and impossible for some.

## Verification, QA & QC

In order to assure that LRS information is indicated properly in the RMS, on SLD's, and in the field, LRS Quality Assurance (QA) and Quality Commitment (QC) programs are performed each year. The Bureau of Operations, Asset Management Division, Roadway Inventory & Testing Unit (RITU) performs all Statewide QC testing. Field verification and QA is also performed by RITS, except in Engineering Districts 2-0, 11-0, and 12-0, where it is done "in-house." Each Engineering District is responsible for its own LRS completeness and maintenance with respect to the RMS.









































Twenty percent of each county is field tested annually as part of the QA program, and five percent of each county is tested for the annual QC program. The goal of the QC program is to maintain at least 90% accuracy between the RMS and the actual field locations of highway features. Annual QC ratings are developed and reported to the Engineering Districts.

Field testing is performed by two-person teams (a permanent employee that operates the test, and a temporary employee that drives the device) with the use of vans equipped with an on-board computer and a Data Measurement Subsystem. Testing is typically performed during the months of April through November.

Vehicle location and roadway features are displayed on the van's computer screen in SLD format, and the software accepts operator inputs verifying or modifying roadway feature locations, as well as comments. Though the system can function at greater speed, test speeds are typically less than 25 mph to ensure accuracy.

There are five categories of information that is verified and/or modified:

1. State Route Length
2. Segment Length
3. Roadway Geometry (lane count, pavement & shoulder types & widths)
4. Intersecting Feature Location (intersections & bridges)
5. Segment Marker Location

 SEGMENT MARKER	 AHEAD LEFT INTER STATE OWNED	 RAILROAD CROSSING	 INTERSTATE MILEPOST
 TURNBACK	 AHEAD LEFT INTER NON-STATE	 RAILROAD OVER-PASS	 MFC BEGIN
 NULL	 AHEAD RIGHT INTE STATE OWNED	 OVER-PASS	 MUNICIPAL BOUNDARY
 UNDIVIDED HIGHWAY	 AHEAD RIGHT INTE NON-STATE	 BRIDGE END	 VILLAGE BEGIN
 PHYSICALLY DIVIDED	 BACK LEFT INTER STATE OWNED	 BRIDGE BEGIN	AH - LENGTH FORWARD TO NEXT SEGMENT BEGIN BK - LENGTH BACK WARD TO PREVIOUS SEGMENT BEGIN
 PAINT DIVIDED	 BACK LEFT INTER NON-STATE	 TUNNEL	
 INTERSECTION AHEAD	 BACK RIGHT INTER STATE OWNED	 SIGN STRUCTURE	MFC - MAINTENANCE FUNCTIONAL CLASS A = INTERSTATE B = EXPRESSWAY AND/OR PRINCIPLE ARTERIAL C = MINOR ARTERIAL D = COLLECTOR E = LOCAL ACCESS F = INTERCHANGE RAMP
 INTERSECTION BACK	 BACK RIGHT INTER NON-STATE	 P3 BRIDGE	
 REFERENCE AHEAD/BACK	 T-LEFT INTERSEC STATE OWNED	 RETAINING WALL	
 DIVIDED CONNECTOR	 T-LEFT INTERSEC NON-STATE	 BRIDGE/CULVERT UNDER FILL	NULL AND TURNBACK SEGMENTS ARE DISPLAYED IN THE DEPARTMENT'S ROADWAY MANAGEMENT SYSTEM (RMS) AS 100 FEET IN LENGTH. ACTUAL SEGMENT AND SECTION LENGTHS MAY VARY SIGNIFICANTLY
 CROSS INTERSEC STATE OWNED	 T-RIGHT INTERSEC STATE OWNED	 PIPE (STAMPP)	
 CROSS INTERSEC NON-STATE	 T-RIGHT INTERSEC NON-STATE	 ROTARY INTERSEC	

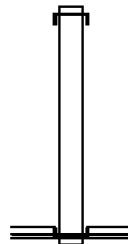
## STRAIGHT LINE DIAGRAM (SLD) ANNUAL REFRESH ATTRIBUTE KEY PAGE 2 OF 2

[illegible]

EXTRACT DATE: 12/28/2024 ROADWAY MANAGEMENT SYSTEM PAGE NUMBER: 501  
 PRINT DATE: 12/30/2024 SLD COUNTY/SR - ANNUAL PRINT COUNTY: BEDFORD  
 DIR: N TOTAL LEN: .115 MI. DIST: 09-1 SR: 9404  
 LEFT MUN: SNAKE SPRING T RIGHT MUN: SNAKE SPRING T

000605 FT

000000 FT



000605 FT  
 INTER-AHD LINCOLN HW  
 0010/0605 (SR0030 SEG 0425/0550)  
 000000 FT 0 0 00000 0 00 0000+00  
 NC SR 9404 SH  
 UPPER SNAKE SPRING RD  
 (SR1003 SEG 0010/0000)  
 INTER-BK SR 1052 SH  
 (SR1052 SEG 0010/0000)  
 MFC BEGIN = F  
 0010/0000 LENGTH(AH 0605 BK 0000)

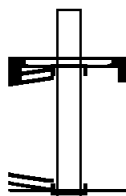
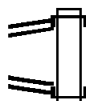


EXTRACT DATE: 12/28/2024 ROADWAY MANAGEMENT SYSTEM PAGE NUMBER: 500  
PRINT DATE: 12/30/2024 SLD COUNTY/SR - ANNUAL PRINT COUNTY: BEDFORD

DIR: E TOTAL LEN: .043 MI. DIST: 09-1 SR: 9102  
LEFT MUN: EAST PROVIDENCE T RIGHT MUN: EAST PROVIDENCE T

000225 FT  
DWIGHT D EISENHOWER HW  
(SR0070 SEG 1470/0125) 0020/0115  
0 0 00000 0 00 0000+00 000110 FT  
LINCOLN HW  
(SR0030 SEG 0650/2430) 0020/0000

LINCOLN HW  
(SR0030 SEG 0662/0100) 0010/0110  
0 0 00000 0 00 0000+00 000000 FT  
DWIGHT D EISENHOWER HW  
(SR0070 SEG 1471/0100) 0010/0000



000225 FT  
INTER-AHD DWIGHT D EISENHOWER HW  
(SR0070 SEG 1470/0125)  
000110 FT  
INTER-BK LINCOLN HW  
(SR0030 SEG 0650/2430)  
0020/0000 LENGTH(AH 0115 BK 0110)

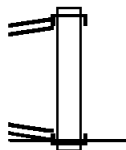
SIGN: 3 CHORD TRUSS  
BMSID 05/0030/0662/0084  
INTER-AHD LINCOLN HW  
0010/0110 (SR0030 SEG 0662/0100)  
NC I-70 WYE  
INTER-BK DWIGHT D EISENHOWER HW  
000000 FT (SR0070 SEG 1471/0100)  
MFC BEGIN = F  
0010/0000 LENGTH(AH 0110 BK 0000)

EXTRACT DATE: 12/28/2024 ROADWAY MANAGEMENT SYSTEM PAGE NUMBER: 499  
PRINT DATE: 12/30/2024 SLD COUNTY/SR - ANNUAL PRINT COUNTY: BEDFORD

DIR: S TOTAL LEN: .072 MI. DIST: 09-1 SR: 9101  
LEFT MUN: WEST PROVIDENCE T RIGHT MUN: WEST PROVIDENCE T

LINCOLN HW 000380 FT  
(SR0030 SEG 0550/0205) 0750/0275  
1 0 01061 2 05 0000+00 000105 FT  
MAIN ST  
(SR1044 SEG 0080/1709) 0750/0000

MAIN ST  
(SR1044 SEG 0081/1797) 0010/0105  
1 0 01064 2 05 0000+00 000000 FT  
LINCOLN HW  
(SR0030 SEG 0540/1429) 0010/0000



000380 FT  
INTER-AHD LINCOLN HW  
0750/0275 (SR0030 SEG 0550/0205)  
000105 FT MP C RD  
INTER-BK MAIN ST  
(SR1044 SEG 0080/1709)  
5 0750/0000 LENGTH(AH 0275 BK 0105)

INTER-AHD MAIN ST  
0010/0105 (SR1044 SEG 0081/1797)  
NC RAMP D RD  
INTER-BK LINCOLN HW  
000000 FT (SR0030 SEG 0540/1429)  
MFC BEGIN = F  
5 0010/0000 LENGTH(AH 0105 BK 0000)

EXTRACT DATE: 12/28/2024 ROADWAY MANAGEMENT SYSTEM PAGE NUMBER: 498  
PRINT DATE: 12/30/2024 SLD COUNTY/SR - ANNUAL PRINT COUNTY: BEDFORD

DIR: W TOTAL LEN: .505 MI. DIST: 09-1 SR: 8018  
LEFT MUN: SNAKE SPRING T RIGHT MUN: SNAKE SPRING T

002664 FT

002664 FT  
INTER-AHD LINCOLN HW  
0760/1031 (SR0030 SEG 0444/0839)

001633 FT

001633 FT 0 0 00000 0 00 0000+00  
NC RAMP C RD  
LUTZVILLE RD  
(SR2019 SEG 0080/0925)  
0760/0000 LENGTH(AH 1031 BK 0865)

000768 FT

0750/0865 LUTZVILLE RD  
(SR2019 SEG 0080/0925)  
000768 FT 0 0 00000 0 00 0000+00  
NC RAMP E RD  
INTER-BK LINCOLN HW  
(SR0030 SEG 0444/0224)  
0750/0000 LENGTH(AH 0865 BK 0768)

000000 FT

INTER-AHD SR 1052 SH  
(SR1052 SEG 0020/2530)  
LUTZVILLE RD  
(SR2019 SEG 0080/1493)  
HOSPITAL RD  
0500/0768 (T664)  
000000 FT 0 0 00000 0 00 0000+00  
NC RAMP D RD  
INTER-BK LINCOLN HW  
(SR0030 SEG 0445/0912)  
MFC BEGIN = F  
0500/0000 LENGTH(AH 0768 BK 0000)

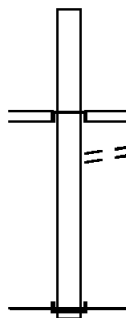
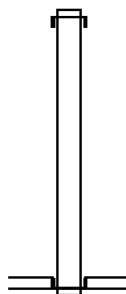
EXTRACT DATE: 12/28/2024 ROADWAY MANAGEMENT SYSTEM PAGE NUMBER: 497  
PRINT DATE: 12/30/2024 SLD COUNTY/SR - ANNUAL PRINT COUNTY: BEDFORD

DIR: S TOTAL LEN: .295 MI. DIST: 09-1 SR: 8016  
LEFT MUN: SNAKE SPRING T RIGHT MUN: SNAKE SPRING T

001559 FT

000527 FT

000000 FT



001559 FT  
INTER-AHD LINCOLN HW  
0760/1032 (SR0030 SEG 0434/1069)

000527 FT 0 0 00000 0 00 0000+00  
NC RAMP B RD  
PENNKNOLL RD  
(SR1003 SEG 0006/0000)  
PENNKNOLL RD  
(T445)

INTER-BK VICTORIA AV  
(PRDR)  
0760/0000 LENGTH(AH 1032 BK 0527)

INTER-AHD VICTORIA AV  
(PRDR)  
PENNKNOLL RD  
(T445)  
PENNKNOLL RD  
0750/0527 (SR1003 SEG 0006/0000)  
TO 1003/0006 SH

0750/0382 (CONN)  
000000 FT 0 0 00000 0 00 0000+00  
NC RAMP A RD

INTER-BK LINCOLN HW  
(SR0030 SEG 0434/0144)  
MFC BEGIN = F  
0750/0000 LENGTH(AH 0527 BK 0000)

EXTRACT DATE: 12/28/2024 ROADWAY MANAGEMENT SYSTEM PAGE NUMBER: 496  
PRINT DATE: 12/30/2024 SLD COUNTY/SR - ANNUAL PRINT COUNTY: BEDFORD

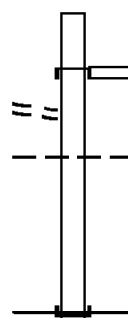
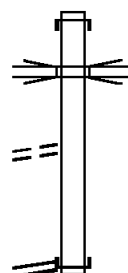
DIR: E TOTAL LEN: .363 MI. DIST: 09-1 SR: 8014  
LEFT MUN: EVERETT B RIGHT MUN: EVERETT B

001915 FT  
FROM 1044/0014 SH  
(CONN)

0250/0119  
000623 FT

FIFTH AV  
(SR1029 SEG 0010/0637) 0250/0000

JUGHANDLE RD  
(BORO)  
EVERETT  
WEST PROVIDENCE T  
0010/0468  
0010/0178  
000000 FT



001915 FT  
INTER-AHD LINCOLN HW  
0250/1292 (SR0030 SEG 0481/1138)  
SR 0030 EBL  
0250/0864 OP ID 05/0030/0490/0000

000623 FT 1 0 00039 0 04 0386+44

NC RAMP RD  
INTER-BK MAIN ST

(SR1044 SEG 0020/0000)  
5 0250/0000 LENGTH(AH 1292 BK 0623)

INTER-AHD MAIN ST  
(SR1044 SEG 0014/0000)  
0010/0623 DISHONG ST  
(BORO)

0010/0178 COALDALE  
000000 FT WEST PROVIDENCE T  
1 0 00039 0 04 0365+29

NC MA IN ST  
INTER-BK LINCOLN HW  
(SR0030 SEG 0480/0700)  
MFC BEGIN = F

5 0010/0000 LENGTH(AH 0623 BK 0000)

EXTRACT DATE: 12/28/2024 ROADWAY MANAGEMENT SYSTEM PAGE NUMBER: 495  
PRINT DATE: 12/30/2024 SLD COUNTY/SR - ANNUAL PRINT COUNTY: BEDFORD  
DIR: E TOTAL LEN: .831 MI. DIST: 09-1 SR: 8013  
LEFT MUN: KING T RIGHT MUN: KING T

004389 FT


004389 FT  
INTER-AHD BUD SHUSTER HW

EXTRACT DATE: 12/28/2024 ROADWAY MANAGEMENT SYSTEM PAGE NUMBER: 494  
PRINT DATE: 12/30/2024 SLD COUNTY/SR - ANNUAL PRINT COUNTY: BEDFORD

DIR: E TOTAL LEN: .831 MI.  
LEFT MUN: KING T

DIST: 09-1 SR: 8013  
RIGHT MUN: KING T

003598 FT



0750/0791 (SR0099 SEG 0100/1355)

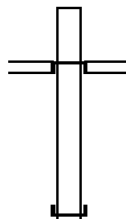
003598 FT 1 0 01061 2 31 0000+00  
NC RAMP F RD

SARAH FURNACE RD  
(SR4034 SEG 0090/2164)

INTER-BK RAMP E RD  
(SR8013 SEG 0010/1633)

5 0750/0000 LENGTH(AH 0791 BK 0863)

002735 FT



INTER-AHD RAMP H RD  
(SR8013 SEG 0250/0000)

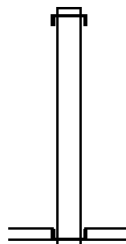
SARAH FURNACE RD  
(SR4034 SEG 0090/1646)

002735 FT 1 0 01061 2 33 0017+64  
NC RAMP G RD

INTER-BK BUD SHUSTER HW  
(SR0099 SEG 0101/1393)

5 0500/0000 LENGTH(AH 0863 BK 1102)

001633 FT



INTER-AHD BUD SHUSTER HW  
(SR0099 SEG 0095/2110)

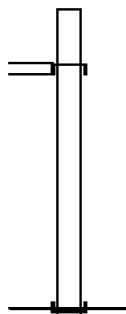
001633 FT 1 0 01061 2 32 0016+69  
NC RAMP H RD

SARAH FURNACE RD  
(SR4034 SEG 0090/1646)

INTER-BK RAMP G RD  
(SR8013 SEG 0500/0863)

5 0250/0000 LENGTH(AH 1102 BK 1633)

000000 FT



INTER-AHD RAMP F RD  
(SR8013 SEG 0750/0000)

SARAH FURNACE RD  
(SR4034 SEG 0090/2164)

000000 FT 1 0 01061 2 30 0000+00  
NC RAMP E RD

INTER-BK BUD SHUSTER HW  
(SR0099 SEG 0094/1595)

5 0010/0000 LENGTH(AH 1633 BK 0000)

EXTRACT DATE: 12/28/2024 ROADWAY MANAGEMENT SYSTEM PAGE NUMBER: 493  
PRINT DATE: 12/30/2024 SLD COUNTY/SR - ANNUAL PRINT COUNTY: BEDFORD  
DIR: E TOTAL LEN: .959 MI. DIST: 09-1 SR: 8011  
LEFT MUN: EAST ST CLAIR T RIGHT MUN: EAST ST CLAIR T

005066 FT



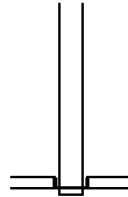
005066 FT  
INTER-AHD BUD SHUSTER HW  
0750/1378 (SR0099 SEG 0064/2020)



EXTRACT DATE: 12/28/2024 ROADWAY MANAGEMENT SYSTEM PAGE NUMBER: 492  
PRINT DATE: 12/30/2024 SLD COUNTY/SR - ANNUAL PRINT COUNTY: BEDFORD

DIR: E TOTAL LEN: .959 MI. DIST: 09-1 SR: 8011  
LEFT MUN: EAST ST CLAIR T RIGHT MUN: EAST ST CLAIR T

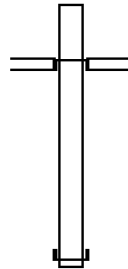
003688 FT



003688 FT 1 0 01061 2 27 0000+00  
NC RAMP B RD  
BRUMBAUGH RD  
(SR0869 SEG 0300/0877)  
INTER-BK RAMP A RD  
(SR8011 SEG 0010/1154)  
S 0750/0000 LENGTH(AH 1378 BK 1325)

INTER-AHD RAMP D RD  
(SR8011 SEG 0250/0000)  
BRUMBAUGH RD  
0500/1325 (SR0869 SEG 0300/0302)

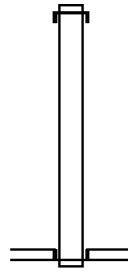
002363 FT



002363 FT 1 0 01061 2 28 0022+13  
NC RAMP C RD  
BUD SHUSTER HW  
(SR0099 SEG 0065/1975)  
S 0500/0000 LENGTH(AH 1325 BK 1209)

INTER-AHD BUD SHUSTER HW  
0250/1209 (SR0099 SEG 0061/2136)

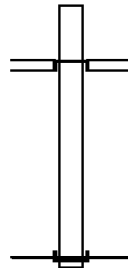
001154 FT



001154 FT 1 0 01061 2 29 0016+04  
NC RAMP D RD  
BRUMBAUGH RD  
(SR0869 SEG 0300/0302)  
INTER-BK RAMP C RD  
(SR8011 SEG 0500/1325)  
S 0250/0000 LENGTH(AH 1209 BK 1154)

INTER-AHD RAMP B RD  
(SR8011 SEG 0750/0000)  
BRUMBAUGH RD  
0010/1154 (SR0869 SEG 0300/0877)

000000 FT



000000 FT 1 0 01061 2 26 0000+00  
NC RAMP A RD  
BUD SHUSTER HW  
(SR0099 SEG 0060/2092)  
MFC BEGIN = F  
S 0010/0000 LENGTH(AH 1154 BK 0000)

EXTRACT DATE: 12/28/2024 ROADWAY MANAGEMENT SYSTEM PAGE NUMBER: 491  
PRINT DATE: 12/30/2024 SLD COUNTY/SR - ANNUAL PRINT COUNTY: BEDFORD  
DIR: E TOTAL LEN: .798 MI. DIST: 09-1 SR: 8009  
LEFT MUN: BEDFORD T RIGHT MUN: BEDFORD T

004211 FT

003323 FT



004211 FT  
INTER-AHD BUD SHUSTER HW  
0750/0888 (SR0099 SEG 0030/0344)  
FROM 0056/0301 SH  
0750/0194 (CONN)  
003323 FT 1 0 01061 2 22 0015+62

EXTRACT DATE: 12/28/2024 ROADWAY MANAGEMENT SYSTEM PAGE NUMBER: 490  
PRINT DATE: 12/30/2024 SLD COUNTY/SR - ANNUAL PRINT COUNTY: BEDFORD

DIR: E TOTAL LEN: .798 MI. DIST: 09-1 SR: 8009  
LEFT MUN: BEDFORD T RIGHT MUN: BEDFORD T

NC RAMP H RD  
QUAKER VALLEY RD  
(SR0056 SEG 0301/0198)  
(SR0056 SEG 0300/0175)  
0750/0000 LENGTH(AH 0888 BK 1111)

0500/1111 QUAKER VALLEY RD  
(SR0056 SEG 0290/0680)  
(SR0056 SEG 0291/0663)  
0500/0934 TO 0056/0291 SH  
(CONN)  
0500/0049 BEDFORD  
002212 FT EAST ST CLAIR T  
1 0 01061 2 20 0017+46  
NC RAMP G RD  
INTER-BK BUD SHUSTER HW  
(SR0099 SEG 0031/0866)  
0500/0000 LENGTH(AH 1111 BK 1085)

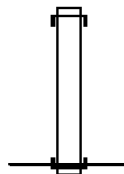
002212 FT INTER-AHD BUD SHUSTER HW  
0250/1085 (SR0099 SEG 0025/1277)  
0250/0224 FROM 0056/0290 SH  
(CONN)  
001127 FT 1 0 01061 2 18 0000+00  
NC RAMP F RD  
QUAKER VALLEY RD  
(SR0056 SEG 0291/0713)  
(SR0056 SEG 0290/0701)  
0250/0000 LENGTH(AH 1085 BK 1127)

0010/1127 QUAKER VALLEY RD  
(SR0056 SEG 0301/0275)  
(SR0056 SEG 0300/0274)  
0010/0917 TO 0056/0300 SH  
(CONN)  
000000 FT 1 0 01061 2 24 0000+00  
NC RAMP E RD  
INTER-BK BUD SHUSTER HW  
(SR0099 SEG 0024/0914)  
MFC BEGIN = F  
0010/0000 LENGTH(AH 1127 BK 0000)

EXTRACT DATE: 12/28/2024 ROADWAY MANAGEMENT SYSTEM PAGE NUMBER: 489  
PRINT DATE: 12/30/2024 SLD COUNTY/SR - ANNUAL PRINT COUNTY: BEDFORD  
DIR: S TOTAL LEN: .108 MI. DIST: 09-1 SR: 8008  
LEFT MUN: EAST PROVIDENCE T RIGHT MUN: EAST PROVIDENCE T

000570 FT

000000 FT



000570 FT  
INTER-AHD LINCOLN HW  
0500/0570 (SR0030 SEG 0680/0299)  
000000 FT 1 0 00039 2 02 0000+00  
NC RAMP G RD  
INTER-BK TURNPIKE RAMP RD  
(TNP)  
MFC BEGIN = F  
5 0500/0000 LENGTH(AH 0570 BK 0000)

EXTRACT DATE: 12/28/2024 ROADWAY MANAGEMENT SYSTEM PAGE NUMBER: 488  
PRINT DATE: 12/30/2024 SLD COUNTY/SR - ANNUAL PRINT COUNTY: BEDFORD

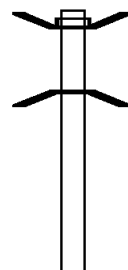
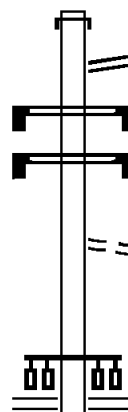
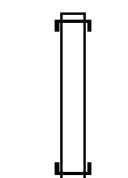
DIR: E TOTAL LEN: 1.787 MI. DIST: 09-1 SR: 8007  
LEFT MUN: BEDFORD T RIGHT MUN: BEDFORD T

009434 FT

008726 FT

006896 FT

004459 FT



009434 FT  
INTER-AHD BUD SHUSTER HW  
0760/0708 (SR0099 SEG 0002/0545)  
008726 FT 0 0 00000 0 00 0000+00  
NC RAMP D RD  
INTER-BK RAMP C RD  
(SR8007 SEG 0750/1375)  
0760/0000 LENGTH(AH 0708 BK 1830)

INTER-AHD RAMP C RD  
0750/1830 (SR8007 SEG 0500/0000)  
RAMP D RD  
0750/1375 (SR8007 SEG 0760/0000)  
SIGN: 3 CHORD TRUSS  
0750/1169 BMSID 05/8007/0020/0658  
SIGN: CENTER MOUNTD  
0750/1006 BMSID 05/8007/0750/1006  
FROM 4009/0211 SH  
0750/0200 (CONN)  
006896 FT 1 0 01061 2 15 0000+00  
NC RAMP C RD  
BUSINESS 220  
(SR4009 SEG 0210/1440)  
(SR4009 SEG 0211/1426)  
0750/0000 LENGTH(AH 1830 BK 2437)

INTER-AHD BMS EN 05/8007/0500/0000  
0510/2437 RAMP B RD  
(SR8007 SEG 0020/0000)  
1 0 01061 2 13 0046+56  
SR 0220 NBL  
0510/2179 BMSBG 05/8007/0500/0000

004459 FT 1 0 01061 2 13 0046+56

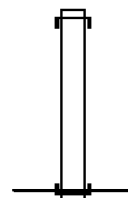
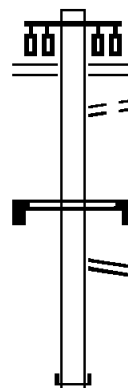
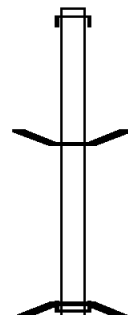
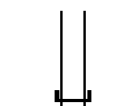
EXTRACT DATE: 12/28/2024 ROADWAY MANAGEMENT SYSTEM PAGE NUMBER: 487  
PRINT DATE: 12/30/2024 SLD COUNTY/SR - ANNUAL PRINT COUNTY: BEDFORD

DIR: E TOTAL LEN: 1.787 MI. DIST: 09-1 SR: 8007  
LEFT MUN: BEDFORD T RIGHT MUN: BEDFORD T

002658 FT

000828 FT

000000 FT



NC RAMP B RD  
INTER-BK US 220 SH  
(SR0099 SEG 0003/1759)  
S 0510/0000 LENGTH(AH 2437 BK 1801)

INTER-AHD BUD SHUSTER HW  
0500/1801 (SR0099 SEG 0003/0680)

0500/0258 BMS EN 05/8007/0500/0000  
002658 FT 1 0 01061 2 14 0031+63  
NC RAMP C RD  
INTER-BK RAMP C RD  
(SR8007 SEG 0750/1830)  
SR 0220 NBL  
BMSBG 05/8007/0500/0000  
S 0500/0000 LENGTH(AH 1801 BK 1830)

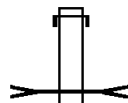
BUSINESS 220  
(SR4009 SEG 0210/1440)  
(SR4009 SEG 0211/1426)  
0020/1830  
0020/1670 TO 4009/0211 SH  
(CONN)

SIGN: 3 CHORD TRUSS  
0020/0658 BMSID 05/8007/0020/0658  
RAMP A RD  
0020/0532 (SR8007 SEG 0010/0828)  
000828 FT 0 0 00000 0 00 0000+00  
NC RAMP B RD  
INTER-BK RAMP B RD  
(SR8007 SEG 0510/2437)  
S 0020/0000 LENGTH(AH 1830 BK 0828)

INTER-AHD RAMP B RD  
0010/0828 (SR8007 SEG 0020/0532)  
000000 FT 1 0 01061 2 12 0000+00  
NC RAMP A RD  
INTER-BK BUD SHUSTER HW  
(SR0220 SEG 0480/2893)  
MFC BEGIN = F  
S 0010/0000 LENGTH(AH 0828 BK 0000)

EXTRACT DATE: 12/28/2024 ROADWAY MANAGEMENT SYSTEM PAGE NUMBER: 486  
PRINT DATE: 12/30/2024 SLD COUNTY/SR - ANNUAL PRINT COUNTY: BEDFORD  
DIR: S TOTAL LEN: 2.116 MI. DIST: 09-1 SR: 8005  
LEFT MUN: BEDFORD T RIGHT MUN: BEDFORD T

011173 FT

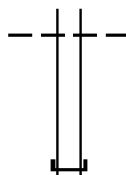


011173 FT  
INTER-AHD LINCOLN HW  
0760/1059 (SR0030 SEG 0340/0414)  
TR. JUN. RIV.  
STRUCTURE LENGTH 10 FT  
0760/0865 BMSID 05/8005/0750/0250

EXTRACT DATE: 12/28/2024 ROADWAY MANAGEMENT SYSTEM PAGE NUMBER: 485  
PRINT DATE: 12/30/2024 SLD COUNTY/SR - ANNUAL PRINT COUNTY: BEDFORD

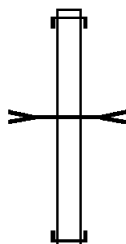
DIR: S TOTAL LEN: 2.116 MI. DIST: 09-1 SR: 8005  
LEFT MUN: BEDFORD T RIGHT MUN: BEDFORD T

010114 FT



BEDFORD  
0760/0511 BEDFORD B  
010114 FT 1 0 01061 2 11 0000+00  
NC RAMP CC RD  
INTER-BK BUD SHUSTER HW  
(SR0220 SEG 0440/0275)  
0760/0000 LENGTH(AH 1059 BK 0884)

009230 FT



INTER-AHD BUD SHUSTER HW  
0750/0884 (SR0220 SEG 0440/0892)  
TR. JUN. RIV.  
STRUCTURE LENGTH 10 FT  
0750/0250 BMSID 05/8005/0750/0250  
009230 FT 1 0 01061 2 10 0000+00  
NC RAMP C RD  
INTER-BK LINCOLN HW  
(SR0030 SEG 0330/3157)  
0750/0000 LENGTH(AH 0884 BK 2375)

006855 FT



INTER-AHD BUD SHUSTER HW  
0510/2375 (SR0220 SEG 0450/1445)  
006855 FT 1 0 01061 2 09 0019+60  
NC RAMP FF RD  
INTER-BK LINCOLN HW  
(SR0030 SEG 0341/0714)  
0510/0000 LENGTH(AH 2375 BK 1519)

005336 FT



INTER-AHD LINCOLN HW  
0500/1519 (SR0030 SEG 0331/2714)  
005336 FT 1 0 01061 2 08 0000+00  
NC RAMP F RD  
INTER-BK BUD SHUSTER HW  
(SR0220 SEG 0450/0553)  
0500/0000 LENGTH(AH 1519 BK 0801)



EXTRACT DATE: 12/28/2024 ROADWAY MANAGEMENT SYSTEM PAGE NUMBER: 484  
PRINT DATE: 12/30/2024 SLD COUNTY/SR - ANNUAL PRINT COUNTY: BEDFORD

DIR: S TOTAL LEN: 2.116 MI. DIST: 09-1 SR: 8005  
LEFT MUN: BEDFORD T RIGHT MUN: BEDFORD T

004535 FT



INTER-AHD BUD SHUSTER HW  
0260/0801 (SR0220 SEG 0451/0669)  
004535 FT 1 0 01061 2 06 0000+00  
NC RAMP E RD  
INTER-BK LINCOLN HW  
(SR0030 SEG 0331/1602)  
5 0260/0000 LENGTH(AH 0801 BK 1016)

003519 FT



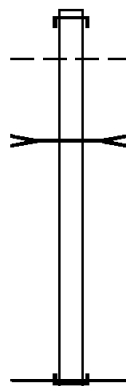
INTER-AHD LINCOLN HW  
0250/1016 (SR0030 SEG 0331/0938)  
003519 FT 1 0 01061 2 07 0028+97  
NC RAMP EE RD  
INTER-BK BUD SHUSTER HW  
(SR0220 SEG 0451/1180)  
5 0250/0000 LENGTH(AH 1016 BK 1481)

002038 FT



INTER-AHD LINCOLN HW  
0020/1481 (SR0030 SEG 0330/2086)  
002038 FT 1 0 01061 2 04 0000+00  
NC RAMP D RD  
INTER-BK BUD SHUSTER HW  
(SR0220 SEG 0441/1094)  
5 0020/0000 LENGTH(AH 1481 BK 2038)

000000 FT



INTER-AHD BUD SHUSTER HW  
0010/2038 (SR0220 SEG 0441/0405)  
BEDFORD  
0010/1620 BEDFORD T  
T. JUN. RIV.  
STRUCTURE LENGTH 10 FT  
0010/1574 BMSID 05/8005/0010/1574  
000000 FT 1 0 01061 2 05 0000+00  
NC RAMP DD RD  
INTER-BK LINCOLN HW  
(SR0030 SEG 0330/1391)  
MFC BEGIN = F  
5 0010/0000 LENGTH(AH 2038 BK 0000)

EXTRACT DATE: 12/28/2024 ROADWAY MANAGEMENT SYSTEM PAGE NUMBER: 483  
PRINT DATE: 12/30/2024 SLD COUNTY/SR - ANNUAL PRINT COUNTY: BEDFORD  
DIR: N TOTAL LEN: 1.632 MI. DIST: 09-1 SR: 8004  
LEFT MUN: WEST PROVIDENCE T RIGHT MUN: WEST PROVIDENCE T

008616 FT

008616 FT  
INTER-AHD BUD SHUSTER BP  
0762/2175 (SR1007 SEG 0010/0000)

006441 FT

006441 FT 0 0 00000 0 00 0000+00  
NC RAMP S RD

EXTRACT DATE: 12/28/2024 ROADWAY MANAGEMENT SYSTEM PAGE NUMBER: 482  
PRINT DATE: 12/30/2024 SLD COUNTY/SR - ANNUAL PRINT COUNTY: BEDFORD

DIR: N TOTAL LEN: 1.632 MI. DIST: 09-1 SR: 8004  
LEFT MUN: WEST PROVIDENCE T RIGHT MUN: WEST PROVIDENCE T

004276 FT

002445 FT

000000 FT

INTER-BK LINCOLN HW  
(SR0030 SEG 0520/2129)  
S 0762/0000 LENGTH(AH 2175 BK 2165)

INTER-AHD LINCOLN HW  
0752/2165 (SR0030 SEG 0530/0140)

004276 FT 0 0 00000 0 00 0000+00  
NC RAMP T RD  
INTER-BK BUD SHUSTER BP  
(SR1007 SEG 0011/0000)  
S 0752/0000 LENGTH(AH 2165 BK 1831)

INTER-AHD LINCOLN HW  
0512/1831 (SR0030 SEG 0521/2394)

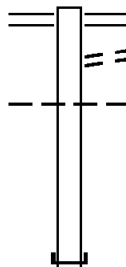
002445 FT 0 0 00000 0 00 0000+00  
NC RAMP L RD  
BUD SHUSTER BP  
(SR1007 SEG 0011/0942)  
(SR1007 SEG 0010/0936)  
S 0512/0000 LENGTH(AH 1831 BK 2445)

INTER-AHD BUD SHUSTER BP  
0502/2445 (SR1007 SEG 0010/1397)

000000 FT 0 0 00000 0 00 0000+00  
NC RAMP N RD  
INTER-BK LINCOLN HW  
(SR0030 SEG 0531/0789)  
MFC BEGIN = F  
S 0502/0000 LENGTH(AH 2445 BK 0000)

EXTRACT DATE: 12/28/2024 ROADWAY MANAGEMENT SYSTEM PAGE NUMBER: 481  
 PRINT DATE: 12/30/2024 SLD COUNTY/SR - ANNUAL PRINT COUNTY: BEDFORD  
 DIR: E TOTAL LEN: 1.155 MI. DIST: 09-1 SR: 8003  
 LEFT MUN: BEDFORD B RIGHT MUN: BEDFORD B

006101 FT



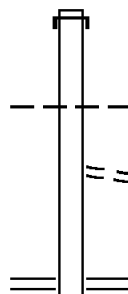
004891 FT

006101 FT PITT ST  
 0260/1210 (SR4010 SEG 0040/1200)  
 TO 4010/0040 SH  
 0260/1020 (CONN)  
 BEDFORD  
 0260/0980 BEDFORD T  
 004891 FT 1 0 01061 2 02 0016+90  
 NC RAMP B RD  
 INTER-BK BUD SHUSTER HW  
 (SR0220 SEG 0431/1900)

EXTRACT DATE: 12/28/2024 ROADWAY MANAGEMENT SYSTEM PAGE NUMBER: 480  
PRINT DATE: 12/30/2024 SLD COUNTY/SR - ANNUAL PRINT COUNTY: BEDFORD

DIR: E TOTAL LEN: 1.155 MI. DIST: 09-1 SR: 8003  
LEFT MUN: BEDFORD T RIGHT MUN: BEDFORD T

003481 FT



0260/0000 LENGTH(AH 1210 BK 1410)

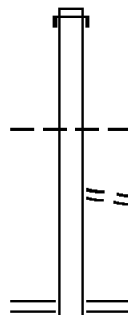
INTER-AHD BUD SHUSTER HW  
0250/1410 (SR0220 SEG 0431/1181)

BEDFORD  
BEDFORD B  
FROM 4010/0040 SH  
0250/0120 (CONN)  
003481 FT 1 0 01061 2 03 0020+60  
NC RAMP BB RD  
PITT ST

0250/0000 LENGTH(AH 1410 BK 1525)

INTER-AHD BUD SHUSTER HW  
0020/1525 (SR0220 SEG 0430/1493)

001956 FT

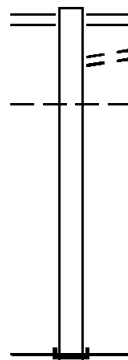


BEDFORD  
BEDFORD B  
FROM 4010/0050 SH  
0020/0116 (CONN)  
001956 FT 1 0 01061 2 00 0000+00  
NC RAMP A RD  
PITT ST

0020/0000 LENGTH(AH 1525 BK 1956)

PITT ST  
0010/1956 (SR4010 SEG 0050/0570)  
TO 4010/0050 SH  
0010/1880 (CONN)  
BEDFORD  
0010/1795 BEDFORD T

000000 FT



000000 FT 1 0 01061 2 01 0000+00  
NC RAMP AA RD  
INTER-BK BUD SHUSTER HW  
(SR0220 SEG 0430/0605)  
MFC BEGIN = F

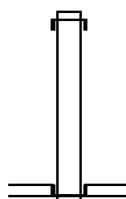
0010/0000 LENGTH(AH 1956 BK 0000)

EXTRACT DATE: 12/28/2024 ROADWAY MANAGEMENT SYSTEM PAGE NUMBER: 479  
PRINT DATE: 12/30/2024 SLD COUNTY/SR - ANNUAL PRINT COUNTY: BEDFORD

DIR: N TOTAL LEN: .288 MI. DIST: 09-1 SR: 8001  
LEFT MUN: EAST PROVIDENCE T RIGHT MUN: EAST PROVIDENCE T

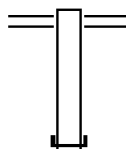
001521 FT

001060 FT



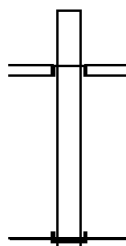
001521 FT  
INTER-AHD DWIGHT D EISENHOWER HW  
0750/0461 (SR0070 SEG 1484/0328)  
001060 FT 1 0 00267 2 00 0008+57  
NC RAMP A RD  
S BREEZEWOOD RD  
(SR2035 SEG 0010/0435)  
INTER-BK RAMP E RD  
(SR8001 SEG 0010/0657)  
5 0750/0000 LENGTH(AH 0461 BK 0403)

000657 FT



S BREEZEWOOD RD  
0500/0403 (SR2035 SEG 0010/0116)  
000657 FT 1 0 00267 2 01 0001+96  
NC RAMP B RD  
INTER-BK DWIGHT D EISENHOWER HW  
(SR0070 SEG 1485/0186)  
5 0500/0000 LENGTH(AH 0403 BK 0657)

000000 FT

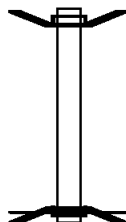


INTER-AHD RAMP A RD  
(SR8001 SEG 0750/0000)  
S BREEZEWOOD RD  
0010/0657 (SR2035 SEG 0010/0435)  
000000 FT 1 0 00267 2 02 0017+81  
NC RAMP E RD  
INTER-BK DWIGHT D EISENHOWER HW  
(SR0070 SEG 1480/1766)  
MFC BEGIN = F  
5 0010/0000 LENGTH(AH 0657 BK 0000)

EXTRACT DATE: 12/28/2024 ROADWAY MANAGEMENT SYSTEM PAGE NUMBER: 478  
 PRINT DATE: 12/30/2024 SLD COUNTY/SR - ANNUAL PRINT COUNTY: BEDFORD  
 DIR: B TOTAL LEN: .054 MI. DIST: 09-1 SR: 4102  
 LEFT MUN: BEDFORD T RIGHT MUN: BEDFORD T

000284 FT

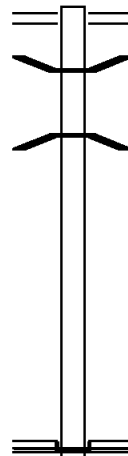
000000 FT



000284 FT BMS EN 05/4102/0010/0000  
 INTER-AHD COUNTRY RIDGE RD  
 0010/0284 (T494)  
 000000 FT 0 0 00000 0 00 0000+00  
 NC CO COUNTRY RIDGE RD  
 INTER-BK COUNTRY RIDGE RD  
 (T494)  
 SR 0099 NBL  
 BMSBG 05/4102/0010/0000  
 MFC BEGIN = E  
 0010/0000 LENGTH(AH 0284 BK 0000)

EXTRACT DATE: 12/28/2024 ROADWAY MANAGEMENT SYSTEM PAGE NUMBER: 477  
 PRINT DATE: 12/30/2024 SLD COUNTY/SR - ANNUAL PRINT COUNTY: BEDFORD  
 DIR: B TOTAL LEN: .564 MI. DIST: 09-1 SR: 4036  
 LEFT MUN: JUNIATA T RIGHT MUN: JUNIATA T

002978 FT



000000 FT

002978 FT ALLEGHENY RD  
 0010/2978 (SR0031 SEG 0130/0000)  
 0010/2177 BMS EN 05/4036/0010/1963  
 1 0 00049 4 01 0030+00  
 1-70 & 1-76  
 0010/1963 BMSBG 05/4036/0010/1963  
 000000 FT 1 0 00049 4 01 0030+00  
 NC RI DDLE MOSER RD  
 BUENA RD  
 (SR3019 SEG 0150/0000)  
 INTER-BK RIDDLE MOSER RD  
 (T427)  
 MFC BEGIN = E  
 0010/0000 LENGTH(AH 2978 BK 0000)



EXTRACT DATE: 12/28/2024 ROADWAY MANAGEMENT SYSTEM PAGE NUMBER: 476  
PRINT DATE: 12/30/2024 SLD COUNTY/SR - ANNUAL PRINT COUNTY: BEDFORD

DIR: B TOTAL LEN: .998 MI. DIST: 09-1 SR: 4035  
LEFT MUN: PAVIA T RIGHT MUN: PAVIA T

005272 FT

005272 FT AH-BLAIR (07)  
INTER-AHD KNOB RD  
0020/2601 (SR3001 SEG 0010/0000)

002671 FT

002671 FT 2 0 07002 6 00 0027+00  
0020/0000 LENGTH(AH 2601 BK 2671)

000000 FT

000000 FT 2 0 07002 6 00 0000+00  
NC BLUE KNOB RD  
STATE FOREST RD  
(FRST)  
MFC BEGIN = E

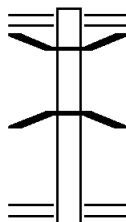
STATE FOREST RD  
(FRST)

0010/0000

0010/0000 LENGTH(AH 2671 BK 0000)

EXTRACT DATE: 12/28/2024 ROADWAY MANAGEMENT SYSTEM PAGE NUMBER: 475  
 PRINT DATE: 12/30/2024 SLD COUNTY/SR - ANNUAL PRINT COUNTY: BEDFORD  
 DIR: B TOTAL LEN: 4.074 MI. DIST: 09-1 SR: 4034  
 LEFT MUN: KING T RIGHT MUN: KING T

021510 FT



021510 FT RAMP F RD  
 (SR8013 SEG 0750/0000)  
 RAMP E RD  
 0090/2164 (SR8013 SEG 0010/1633)  
 0090/2032 BMS EN 05/4034/0090/1778  
 2 0 05080 0 00 0114+05  
 SR 0099 NBL  
 0090/1778 BMSBG 05/4034/0090/1778  
 RAMP G RD  
 (SR8013 SEG 0500/0863)  
 RAMP H RD  
 0090/1646 (SR8013 SEG 0250/0000)

EXTRACT DATE: 12/28/2024 ROADWAY MANAGEMENT SYSTEM PAGE NUMBER: 474  
PRINT DATE: 12/30/2024 SLD COUNTY/SR - ANNUAL PRINT COUNTY: BEDFORD

DIR: B TOTAL LEN: 4.074 MI. DIST: 09-1 SR: 4034  
LEFT MUN: KING T RIGHT MUN: KING T

019346 FT	019346 FT	2 0 05080 0 00 0096+26
		WILLIAM PENN RD
		(SR4009 SEG 0410/0000)
	5 0090/0000	LENGTH(AH 2164 BK 2117)
		UTAH RD
	0080/0772	(PRDR)
017229 FT	017229 FT	2 0 05080 0 00 0075+19
	5 0080/0000	LENGTH(AH 2117 BK 1882)
		SETTLERS RIDGE RD
	015347 FT	2 0 05080 0 00 0056+37
		(T603)
	5 0070/0000	LENGTH(AH 1882 BK 2599)
		012748 FT 2 0 05080 0 00 0030+16
	5 0060/0000	LENGTH(AH 2599 BK 3025)
SOUTH DAKOTA RD (PRDR)	0050/2373	
TENNESSEE LN (PRDR)	0050/2150	
		BAUGHMAN RD
	0050/0481	(T614)
	009723 FT	2 0 05080 0 00 0000+00
		VILLAGE: IMLER
		NC SARAH FURNACE RD
		SOUTH IMLER VALLEY RD

EXTRACT DATE: 12/28/2024 ROADWAY MANAGEMENT SYSTEM PAGE NUMBER: 473  
PRINT DATE: 12/30/2024 SLD COUNTY/SR - ANNUAL PRINT COUNTY: BEDFORD

DIR: B TOTAL LEN: 4.074 MI. DIST: 09-1 SR: 4034  
LEFT MUN: KING T RIGHT MUN: KING T

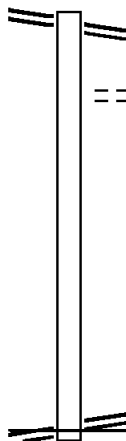
NORTH IMLER VALLEY RD (SR4019 SEG 0230/0000)	0050/0000	==	==	5 0050/0000	(SR4019 SEG 0230/0000) LENGTH(AH 3025 BK 3407)
				0040/2706	BMS EN 05/4034/0040/2688 1 0 00380 0 01 0173+10
				0040/2688	MUD RUN BMSBG 05/4034/0040/2688
MAPLE RAIL RD (PRDR)	0040/2594	==			
	006316 FT			5 006316 FT	1 0 00380 0 01 0200+13 0040/0000 LENGTH(AH 3407 BK 1611)
SCRUBGRASS RD (SR4027 SEG 0010/0000)	0030/0938	<=		0030/0821	BMS EN 05/4034/0030/0759 1 0 00380 0 01 0208+94
				0030/0759	SCRUBGRASS BMSBG 05/4034/0030/0759
1 0 00380 0 01 0216+25	004705 FT			004705 FT	MOCK CEMETERY RD (T607)
PENNSYLVANIA RD (TWP )	0030/0000	==	==	5 0030/0000	LENGTH(AH 1611 BK 2973)
1 0 00380 0 02 0246+60	001732 FT			001732 FT	
ICKES HEIGHT RD (T616)	0020/0000	=		5 0020/0000	LENGTH(AH 2973 BK 1732)
	000000 FT				
HERITAGE LN (SR0869 SEG 0190/0000)	0010/0000			000000 FT	1 0 00380 0 02 0265+86 HERITAGE LN (SR0869 SEG 0190/0000) NC MOWRYS MILLS RD MFC BEGIN = E
				5 0010/0000	LENGTH(AH 1732 BK 0000)

EXTRACT DATE: 12/28/2024 ROADWAY MANAGEMENT SYSTEM PAGE NUMBER: 472  
PRINT DATE: 12/30/2024 SLD COUNTY/SR - ANNUAL PRINT COUNTY: BEDFORD  
DIR: B TOTAL LEN: .697 MI. DIST: 09-1 SR: 4033  
LEFT MUN: KIMMEL T RIGHT MUN: KIMMEL T

SHELLSBURG RD 003682 FT  
(SR4027 SEG 0130/0000) 0010/3682

000000 FT

BEAVER DAM RD  
(SR4031 SEG 0160/0000) 0010/0000



003682 FT SHELLSBURG RD  
0010/3682 (SR4027 SEG 0130/0000)

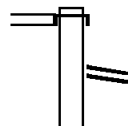
0010/2963 BEN CLAR RD  
(T650)

000000 FT 2 0 05104 0 00 0000+00  
BEAVER DAM RD  
(SR4031 SEG 0160/0000)

NC KNISLEY LN  
MFC BEGIN = E  
0010/0000 LENGTH(AH 3682 BK 0000)

EXTRACT DATE: 12/28/2024 ROADWAY MANAGEMENT SYSTEM PAGE NUMBER: 471  
PRINT DATE: 12/30/2024 SLD COUNTY/SR - ANNUAL PRINT COUNTY: BEDFORD  
DIR: B TOTAL LEN: 1.806 MI. DIST: 09-1 SR: 4032  
LEFT MUN: EAST ST CLAIR T RIGHT MUN: EAST ST CLAIR T

BOBS CREEK RD 009537 FT  
(SR4019 SEG 0110/0000) 0040/2843



009537 FT  
INTER-AHD REYNOLDS DALE RD  
0040/2843 (SR4019 SEG 0110/0000)  
ADAMS RUN RD  
0040/2701 (SR4015 SEG 0050/1948)

EXTRACT DATE: 12/28/2024 ROADWAY MANAGEMENT SYSTEM PAGE NUMBER: 470  
PRINT DATE: 12/30/2024 SLD COUNTY/SR - ANNUAL PRINT COUNTY: BEDFORD

DIR: B TOTAL LEN: 1.806 MI. DIST: 09-1 SR: 4032  
LEFT MUN: EAST ST CLAIR T RIGHT MUN: EAST ST CLAIR T

HOMINY HILL RD  
(T572)  
GORDON HALL RD  
(T574)

006694 FT

0030/1360

0030/0902

005302 FT


FISH HATCHERY RD  
(T578)

0010/0446  
000000 FT

== 0040/0826 FIRST ST  
(TWP )  
0040/0018 BMS EN 05/4032/0040/0000  
006694 FT 1 0 00222 4 01 0067+69  
VILLAGE: REYNOLDS DALE  
TR DUNNINGS  
BMSBG 05/4032/0040/0000  
S 0040/0000 LENGTH(AH 2843 BK 1392)  
== 0030/0140 BMS EN 05/4032/0030/0000  
005302 FT 1 0 00222 4 00 0052+49  
DUNNING CREEK  
BMSBG 05/4032/0030/0000  
S 0030/0000 LENGTH(AH 1392 BK 3384)  
== 0020/2638 HICKORY LEAF RD  
(T491)  
0020/0008 BMS EN 05/4032/0020/0000  
001918 FT 1 0 00222 4 00 0018+80  
SPRING RUN  
BMSBG 05/4032/0020/0000  
S 0020/0000 LENGTH(AH 3384 BK 1918)  
== 000000 FT 1 0 00222 4 00 0000+00  
NC REYNOLDS DALE RD  
QUAKER VALLEY RD  
INTER-BK (SR0056 SEG 0180/1700)  
(T559)  
MFC BEGIN = E  
S 0010/0000 LENGTH(AH 1918 BK 0000)

EXTRACT DATE: 12/28/2024 ROADWAY MANAGEMENT SYSTEM PAGE NUMBER: 469  
PRINT DATE: 12/30/2024 SLD COUNTY/SR - ANNUAL PRINT COUNTY: BEDFORD  
DIR: B TOTAL LEN: 6.445 MI. DIST: 09-1 SR: 4031  
LEFT MUN: KIMMEL T RIGHT MUN: KIMMEL T

034027 FT



034027 FT  
INTER-AHD GREENFIELD ST  
(T641)  
IMLER VALLEY RD  
0160/2072 (SR4019 SEG 0310/0000)  
  
0160/1486 BMS EN 05/4031/0160/1407  
1 1 04833 0 00 0055+38  
P3  
BEAVERDAM CREEK  
0160/1407 BMSBG 05/4031/0160/1407



EXTRACT DATE: 12/28/2024 ROADWAY MANAGEMENT SYSTEM PAGE NUMBER: 468  
PRINT DATE: 12/30/2024 SLD COUNTY/SR - ANNUAL PRINT COUNTY: BEDFORD

DIR: B TOTAL LEN: 6.445 MI. DIST: 09-1 SR: 4031  
LEFT MUN: KIMMEL T RIGHT MUN: KIMMEL T

KNISLEY LN 031955 FT  
(SR4033 SEG 0010/0000) 0160/0000

031955 FT 1 1 04833 0 00 0041+40  
VILLAGE: QUEEN  
5 0160/0000 LENGTH(AH 2072 BK 2121)

029834 FT

029834 FT 1 1 04833 0 00 0020+37  
5 0150/0000 LENGTH(AH 2121 BK 1999)

CHURCH ST  
(T675)

0140/0482  
027835 FT

=

027835 FT 1 1 04833 0 00 0000+00  
SCHELLSBURG RD  
(SR4027 SEG 0110/0000)  
5 0140/0000 LENGTH(AH 1999 BK 1476)

026359 FT

026359 FT 2 0 05041 0 01 0266+63  
QUEEN RD  
(T701)  
5 0130/0000 LENGTH(AH 1476 BK 1908)

WALTER HOLLOW RD  
(T654)

0120/0688  
024451 FT

=

024451 FT 2 0 05041 0 01 0247+02  
5 0120/0000 LENGTH(AH 1908 BK 3793)

2 0 05041 0 01 0209+46 020658 FT

020658 FT

EXTRACT DATE: 12/28/2024 ROADWAY MANAGEMENT SYSTEM PAGE NUMBER: 467  
PRINT DATE: 12/30/2024 SLD COUNTY/SR - ANNUAL PRINT COUNTY: BEDFORD

DIR: B TOTAL LEN: 6.445 MI. DIST: 09-1 SR: 4031  
LEFT MUN: KIMMEL T RIGHT MUN: KIMMEL T

PICNIC RD (T651)	0110/0000	==	5 0110/0000	LENGTH(AH 3793 BK 1097)
GUN CLUB RD (T652)	0100/0064 019561 FT	== /	0100/0027 019561 FT	BMS EN 05/4031/0100/0000 2 0 05041 0 01 0198+31 BEAVERDAM CREEK BMSBG 05/4031/0100/0000 5 0100/0000 LENGTH(AH 1097 BK 2372)
	017189 FT		017189 FT	2 0 05041 0 01 0174+55 5 0090/0000 LENGTH(AH 2372 BK 2415)
	014774 FT		014774 FT	2 0 05041 0 01 0150+59 NC BEAVERDAM RD KIMMEL PAVIA T 5 0080/0000 LENGTH(AH 2415 BK 0851) 0070/0695 (T642) SCRUBGRASS RD SCRUBGRASS CREEK STRUCTURE LENGTH 15 FT 0070/0657 BMSID 05/4031/0070/0657
	013923 FT		013923 FT	2 0 05041 0 00 0140+92 SCRUBGRASS C STRUCTURE LENGTH 12 FT BMSID 05/4031/0070/0000 5 0070/0000 LENGTH(AH 0851 BK 2584)
DEICHLAND RD (T643)	0060/1451	==		
	011339 FT		011339 FT	2 0 05041 0 00 0113+14

EXTRACT DATE: 12/28/2024 ROADWAY MANAGEMENT SYSTEM PAGE NUMBER: 466  
PRINT DATE: 12/30/2024 SLD COUNTY/SR - ANNUAL PRINT COUNTY: BEDFORD

DIR: B TOTAL LEN: 6.445 MI. DIST: 09-1 SR: 4031  
LEFT MUN: PAVIA T RIGHT MUN: PAVIA T

0060/0000 LENGTH(AH 2584 BK 1797)

009542 FT

009542 FT 2 0 05041 0 00 0094+95  
0050/0000 LENGTH(AH 1797 BK 2968)

006574 FT

006574 FT 2 0 05041 0 00 0065+46  
0040/0000 LENGTH(AH 2968 BK 3005)

003569 FT

0030/0649 DEICHLAND RD  
(T644)  
003569 FT 2 0 05041 0 00 0034+90  
0030/0000 LENGTH(AH 3005 BK 1778)

001791 FT

001791 FT 2 0 05041 0 00 0017+50  
0020/0000 LENGTH(AH 1778 BK 1791)

000000 FT

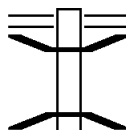
0010/0180 BMS EN 05/4031/0010/0154  
2 0 05041 0 00 0000+43  
PAVIA RUN  
0010/0154 BMSBG 05/4031/0010/0154  
PAVIA RD  
0010/0113 (T646)  
000000 FT 2 0 05041 1 00 0000+00  
SR 0869 SH  
(SR0869 SEG 0120/0000)  
NC QU EEN RD  
MFC BEGIN = D  
0010/0000 LENGTH(AH 1791 BK 0000)

SR 0869 SH  
(SR0869 SEG 0120/0000) 0010/0000

EXTRACT DATE: 12/28/2024 ROADWAY MANAGEMENT SYSTEM PAGE NUMBER: 465  
PRINT DATE: 12/30/2024 SLD COUNTY/SR - ANNUAL PRINT COUNTY: BEDFORD

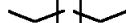
DIR: B TOTAL LEN: 6.261 MI. DIST: 09-1 SR: 4030  
LEFT MUN: LINCOLN T RIGHT MUN: LINCOLN T

033059 FT



033059 FT LOVELY RD  
0140/2076 (SR4023 SEG 0090/0000)  
0140/2059 BMS EN 05/4030/0140/2018  
0 0 00000 0 00 0000+00  
GEORGES CRK.  
0140/2018 BMSBG 05/4030/0140/2018

030983 FT



030983 FT 2 0 05078 0 00 0310+70  
VILLAGE: LOVELY  
S 0140/0000 LENGTH(AH 2076 BK 2502)

028481 FT

028481 FT 2 0 05078 0 00 0285+33  
S 0130/0000 LENGTH(AH 2502 BK 2562)

025919 FT

025919 FT 2 0 05078 0 00 0259+69  
S 0120/0000 LENGTH(AH 2562 BK 3352)

EXTRACT DATE: 12/28/2024 ROADWAY MANAGEMENT SYSTEM PAGE NUMBER: 464  
PRINT DATE: 12/30/2024 SLD COUNTY/SR - ANNUAL PRINT COUNTY: BEDFORD

DIR: B TOTAL LEN: 6.261 MI. DIST: 09-1 SR: 4030  
LEFT MUN: LINCOLN T RIGHT MUN: LINCOLN T

022567 FT

022567 FT 2 0 05078 0 00 0226+17  
S 0110/0000 LENGTH(AH 3352 BK 2060)

020507 FT

0100/0016 BMS EN 05/4030/0100/0000  
020507 FT 2 0 05078 0 00 0205+55  
GEORGES CRK.  
BMSBG 05/4030/0100/0000  
S 0100/0000 LENGTH(AH 2060 BK 3005)

017502 FT

017502 FT 2 0 05078 0 00 0174+91  
S 0090/0000 LENGTH(AH 3005 BK 2879)

MOUNTAIN RD  
(T614)

014623 FT  
0080/0000

0080/0930 LINCOLN WEST ST CLAIR T  
014623 FT 2 0 05078 0 00 0145+70  
NC PLEASANT HOLLOW RD  
S 0080/0000 LENGTH(AH 2879 BK 2626)

011997 FT

011997 FT 2 0 05078 0 00 0119+69  
S 0070/0000 LENGTH(AH 2626 BK 2305)

EXTRACT DATE: 12/28/2024 ROADWAY MANAGEMENT SYSTEM PAGE NUMBER: 463  
PRINT DATE: 12/30/2024 SLD COUNTY/SR - ANNUAL PRINT COUNTY: BEDFORD

DIR: B TOTAL LEN: 6.261 MI. DIST: 09-1 SR: 4030  
LEFT MUN: WEST ST CLAIR T RIGHT MUN: WEST ST CLAIR T

009692 FT

009692 FT 2 0 05078 0 00 0096+30

WEAVER RD  
(T601)

5 0060/0000 LENGTH(AH 2305 BK 1240)

008452 FT

008452 FT 2 0 05078 0 00 0084+18

5 0050/0000 LENGTH(AH 1240 BK 2392)

006060 FT

006060 FT 2 0 05078 0 00 0060+26

5 0040/0000 LENGTH(AH 2392 BK 2172)

003888 FT

003888 FT 2 0 05078 0 00 0038+42

5 0030/0000 LENGTH(AH 2172 BK 1895)

001993 FT

001993 FT 2 0 05078 0 00 0019+76

5 0020/0000 LENGTH(AH 1895 BK 1993)

2 0 05078 0 00 0000+00 000000 FT  
QUAKER VALLEY RD  
(SR0056 SEG 0090/0000) 0010/0000

0010/0149 BMS EN 05/4030/0010/0128

2 0 05078 0 00 0001+39

BAREFOOT RUN

0010/0128 BMSBG 05/4030/0010/0128

NC CA LVARY HOLLOW RD

QUAKER VALLEY RD

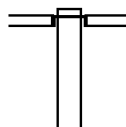
000000 FT (SR0056 SEG 0090/0000)

MFC BEGIN = E

5 0010/0000 LENGTH(AH 1993 BK 0000)

EXTRACT DATE: 12/28/2024 ROADWAY MANAGEMENT SYSTEM PAGE NUMBER: 462  
PRINT DATE: 12/30/2024 SLD COUNTY/SR - ANNUAL PRINT COUNTY: BEDFORD  
DIR: B TOTAL LEN: 2.640 MI. DIST: 09-1 SR: 4029  
LEFT MUN: KIMMEL T RIGHT MUN: KIMMEL T

013937 FT



013937 FT  
INTER-AHD SQUIRREL LN  
(PRDR)  
WILLIAM PENN RD  
0050/2852 (SR4009 SEG 0460/0000)

EXTRACT DATE: 12/28/2024 ROADWAY MANAGEMENT SYSTEM PAGE NUMBER: 461  
PRINT DATE: 12/30/2024 SLD COUNTY/SR - ANNUAL PRINT COUNTY: BEDFORD

DIR: B TOTAL LEN: 2.640 MI. DIST: 09-1 SR: 4029  
LEFT MUN: KIMMEL T RIGHT MUN: KIMMEL T

RIDGE RD  
(T640)

011085 FT  
0050/0000

==

011085 FT 2 0 05106 0 00 0172+05  
NC RIDGE RD  
S 0050/0000 LENGTH(AH 2852 BK 3006)

008079 FT

008079 FT 2 0 05106 0 00 0139+35  
S 0040/0000 LENGTH(AH 3006 BK 2978)

005101 FT

005101 FT 2 0 05106 0 00 0109+95  
S 0030/0000 LENGTH(AH 2978 BK 2530)

002571 FT

002571 FT 2 0 05106 0 00 0084+65  
S 0020/0000 LENGTH(AH 2530 BK 2571)

000000 FT

000000 FT 2 0 05106 0 00 0058+94  
NC FICKES RD  
INTER-BK FICKES RD  
(T610)  
MFC BEGIN = E  
S 0010/0000 LENGTH(AH 2571 BK 0000)



EXTRACT DATE: 12/28/2024 ROADWAY MANAGEMENT SYSTEM PAGE NUMBER: 460  
PRINT DATE: 12/30/2024 SLD COUNTY/SR - ANNUAL PRINT COUNTY: BEDFORD

DIR: B TOTAL LEN: .752 MI. DIST: 09-1 SR: 4028  
LEFT MUN: EAST ST CLAIR T RIGHT MUN: EAST ST CLAIR T

003972 FT

003972 FT QUAKER VALLEY RD  
0020/2420 (SR0056 SEG 0230/0000)

001552 FT

001552 FT 2 0 05087 0 00 0000+00  
VALLEY RD  
(SR4003 SEG 0120/1988)

NC OL D QUAKER CHURCH RD  
INTER-BK VALLEY RD  
(SR4003 SEG 0120/1988)

001552 FT

5 0020/0000 LTH AH 002420 BK 000240  
001552 FT  
7014/0000 LTH AH 000240 BK 001552  
INTER-AHD VALLEY RD  
(SR4003 SEG 0130/0000)

VALLEY RD  
0010/1552 (SR4003 SEG 0130/0000)

000000 FT

0010/0506 FETTER LN  
(PRDR)  
EICHLER RD  
0010/0130 (PRDR)

000000 FT 2 0 05049 0 01 0327+33  
NC OL D TOWN RD  
QUAKER VALLEY RD  
(SR0056 SEG 0220/0000)

INTER-BK HAMMOND HILL RD  
(T490)

5 0010/0000 MFC BEGIN = E  
LENGTH(AH 1552 BK 0000)

EXTRACT DATE: 12/28/2024 ROADWAY MANAGEMENT SYSTEM PAGE NUMBER: 459  
PRINT DATE: 12/30/2024 SLD COUNTY/SR - ANNUAL PRINT COUNTY: BEDFORD

DIR: B TOTAL LEN: 5.884 MI. DIST: 09-1 SR: 4027  
LEFT MUN: KIMMEL T RIGHT MUN: KIMMEL T

HELSEL RD  
(T649)

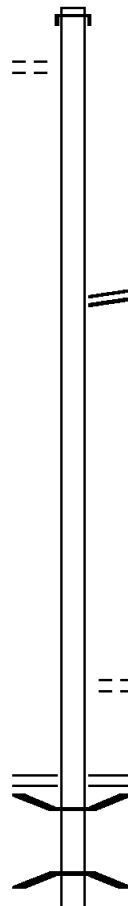
031067 FT

0130/2339

028392 FT

025882 FT

023476 FT



031067 FT AH-BLAIR (07)  
INTER-AHD SCHELLSBURG RD  
0130/2675 (SR3007 SEG 0010/0000)

028392 FT 2 0 05083 0 00 0284+00  
KNISLEY LN  
S 0130/0000 (SR4033 SEG 0010/3682)  
LENGTH(AH 2675 BK 2510)

025882 FT 2 0 05083 0 00 0258+90  
S 0120/0000 LENGTH(AH 2510 BK 2406)

0110/0409 CHURCH ST  
023476 FT (T675)  
2 0 05083 0 00 0234+64  
BEAVER DAM RD  
(SR4031 SEG 0140/0000)  
S 0110/0000 LENGTH(AH 2406 BK 2979)  
0100/2728 BMSBN 05/4027/0100/2701  
2 0 05083 0 00 0231+80  
BEAVER DAM C  
0100/2701 BMSBG 05/4027/0100/2701

EXTRACT DATE: 12/28/2024 ROADWAY MANAGEMENT SYSTEM PAGE NUMBER: 458  
PRINT DATE: 12/30/2024 SLD COUNTY/SR - ANNUAL PRINT COUNTY: BEDFORD

DIR: B TOTAL LEN: 5.884 MI. DIST: 09-1 SR: 4027  
LEFT MUN: KIMMEL T RIGHT MUN: KIMMEL T

020497 FT

020497 FT 2 0 05083 0 00 0204+78  
VILLAGE: QUEEN  
S 0100/0000 LENGTH(AH 2979 BK 1981)

018516 FT

018516 FT 2 0 05083 0 00 0184+97  
S 0090/0000 LENGTH(AH 1981 BK 3215)

2 0 05083 0 00 0152+70 015301 FT  
N SCRUBGRASS RD  
(T642) 0080/0000

015301 FT  
S 0080/0000 LENGTH(AH 3215 BK 2486)  
FIDDLERS LN

0070/2460 (PRDR)  
0070/2149 BMSBN 05/4027/0070/2112  
2 0 05083 0 00 0148+78  
SCRUBGRASS CREEK  
0070/2112 BMSBG 05/4027/0070/2112

012815 FT

012815 FT 2 0 05083 0 00 0129+04  
S 0070/0000 LENGTH(AH 2486 BK 1716)

2 0 05083 0 00 0111+30 011099 FT  
FEATHERS RD  
(T633)

011099 FT

EXTRACT DATE: 12/28/2024 ROADWAY MANAGEMENT SYSTEM PAGE NUMBER: 457  
PRINT DATE: 12/30/2024 SLD COUNTY/SR - ANNUAL PRINT COUNTY: BEDFORD

DIR: B TOTAL LEN: 5.884 MI. DIST: 09-1 SR: 4027  
LEFT MUN: KIMMEL T RIGHT MUN: KIMMEL T

SCHELLSBURG RD  
(SR4025 SEG 0060/3490) 0060/0000

NC SCHELLSBURG RD  
S 0060/0000 LENGTH(AH 1716 BK 2818)

008281 FT

0050/0037 BMSEN 05/4027/0050/0000  
008281 FT 2 0 05083 0 00 0083+02  
SCRUBGRASS C  
BMSBG 05/4027/0050/0000  
S 0050/0000 LENGTH(AH 2818 BK 2659)

005622 FT

0040/0044 KIMMEL  
005622 FT KING T  
S 0040/0000 2 0 05083 0 00 0056+25  
LENGTH(AH 2659 BK 1730)

2 0 05083 0 00 0038+95 003892 FT  
COLEBAUGH RD  
(T613) 0030/0000

003892 FT  
S 0030/0000 LENGTH(AH 1730 BK 1901)

001991 FT

001991 FT 2 0 05083 0 00 0019+94  
S 0020/0000 LENGTH(AH 1901 BK 1991)

2 0 05083 0 00 0000+00 000000 FT  
MOWRYS MILL RD  
(SR4034 SEG 0030/0938) 0010/0000

NC SCRUBGRASS RD  
MOWRYS MILL RD  
000000 FT (SR4034 SEG 0030/0938)  
MFC BEGIN = E  
S 0010/0000 LENGTH(AH 1991 BK 0000)

EXTRACT DATE: 12/28/2024 ROADWAY MANAGEMENT SYSTEM PAGE NUMBER: 456  
PRINT DATE: 12/30/2024 SLD COUNTY/SR - ANNUAL PRINT COUNTY: BEDFORD  
DIR: B TOTAL LEN: 2.611 MI. DIST: 09-1 SR: 4026  
LEFT MUN: EAST ST CLAIR T RIGHT MUN: EAST ST CLAIR T

013786 FT

013786 FT  
INTER-AHD CRISSMAN RD  
(T541)  
VALLEY RD  
0060/2151 (SR4003 SEG 0120/0000)

011635 FT

011635 FT 2 0 05065 0 00 0135+49  
5 0060/0000 LENGTH(AH 2151 BK 2575)

EXTRACT DATE: 12/28/2024 ROADWAY MANAGEMENT SYSTEM PAGE NUMBER: 455  
PRINT DATE: 12/30/2024 SLD COUNTY/SR - ANNUAL PRINT COUNTY: BEDFORD

DIR: B TOTAL LEN: 2.611 MI. DIST: 09-1 SR: 4026  
LEFT MUN: EAST ST CLAIR T RIGHT MUN: EAST ST CLAIR T

009060 FT

009060 FT 2 0 05065 0 00 0110+08  
S 0050/0000 LENGTH(AH 2575 BK 2133)

006927 FT

006927 FT 2 0 05065 0 00 0088+75  
CHESTNUT RIDGE RD  
(T488)

EAST ST CLAIR  
WEST ST CLAIR T  
S 0040/0000 LENGTH(AH 2133 BK 2933)

003994 FT

003994 FT 2 0 05065 0 00 0059+23  
S 0030/0000 LENGTH(AH 2933 BK 1870)

002124 FT

002124 FT 2 0 05065 0 00 0040+80  
QUARRY RD  
(T534)

S 0020/0000 LENGTH(AH 1870 BK 2124)

JIMMYS RD  
(T535)

0010/1803

000000 FT

000000 FT 2 0 05065 0 00 0019+60  
VILLAGE: FISHERTOWN

NC CR ISSMAN RD  
INTER-BK CRISSMAN RD  
(SR4013 SEG 0010/1836)  
MFC BEGIN = E

DUNNINGS CREEK RD  
(T671)

0010/0000

S 0010/0000 LENGTH(AH 2124 BK 0000)

EXTRACT DATE: 12/28/2024 ROADWAY MANAGEMENT SYSTEM PAGE NUMBER: 454  
PRINT DATE: 12/30/2024 SLD COUNTY/SR - ANNUAL PRINT COUNTY: BEDFORD

DIR: B TOTAL LEN: 3.113 MI. DIST: 09-1 SR: 4025  
LEFT MUN: KIMMEL T RIGHT MUN: KIMMEL T

FEATHERS RD  
(T633)

016434 FT

0060/3490

016434 FT  
INTER-AHD

SCHELLESBURG RD  
(SR4027 SEG 0060/0000)  
SCRUBGRASS RD  
(SR4027 SEG 0060/0000)

012944 FT

012944 FT 2 0 05126 0 00 0078+48  
0060/0000 LENGTH(AH 3490 BK 2816)  
KIMMEL  
0050/2798 KING T

0050/1881 COLEBAUGH RD  
(T613)

010128 FT

010128 FT 2 0 05126 0 00 0050+02  
0050/0000 LENGTH(AH 2816 BK 2460)

EXTRACT DATE: 12/28/2024 ROADWAY MANAGEMENT SYSTEM PAGE NUMBER: 453  
PRINT DATE: 12/30/2024 SLD COUNTY/SR - ANNUAL PRINT COUNTY: BEDFORD

DIR: B TOTAL LEN: 3.113 MI. DIST: 09-1 SR: 4025  
LEFT MUN: KING T RIGHT MUN: KING T

SIRKO RD  
(T611)

007668 FT

0030/2202

005089 FT

005089 FT

BURNT HOUSE RD  
(SR0869 SEG 0180/0000) 0020/2349

002740 FT

000000 FT

DARK HOLLOW RD  
(T613)

0010/0000

==

==

||

||

||

||

||

007668 FT 2 0 05126 0 00 0025+56  
ICKES HEIGHT RD  
(T616)  
S 0040/0000 LENGTH(AH 2460 BK 2579)

005089 FT 2 0 05126 0 00 0000+00  
HERITAGE RD  
(SR0869 SEG 0180/0730)  
NC SCHELLESBURG RD  
INTER-BK HERITAGE RD  
(SR0869 SEG 0180/0730)  
S 0030/0000 LTH AH 002579 BK 000100  
005089 FT  
7024/0000 LTH AH 000100 BK 002349  
INTER-AHD HERITAGE RD  
(SR0869 SEG 0180/0000)  
KING SAINT CLAIR RD  
0020/2349 (SR0096 SEG 0790/2614)  
KING  
0020/1984 LINCOLN T

002740 FT 2 0 05105 0 00 0139+94  
S 0020/0000 LENGTH(AH 2349 BK 2740)

000000 FT 2 0 05105 0 00 0112+67  
NC MILLER RD  
MILLER RD  
(T611)  
MFC BEGIN = E  
S 0010/0000 LENGTH(AH 2740 BK 0000)



EXTRACT DATE: 12/28/2024 ROADWAY MANAGEMENT SYSTEM PAGE NUMBER: 452  
PRINT DATE: 12/30/2024 SLD COUNTY/SR - ANNUAL PRINT COUNTY: BEDFORD

DIR: B TOTAL LEN: 5.420 MI. DIST: 09-1 SR: 4024  
LEFT MUN: WEST ST CLAIR T RIGHT MUN: WEST ST CLAIR T

BOWSER RD  
(T549)

OAK SHADE RD  
(T501)  
LC FOR OAK SHADE RD  
(CONN)

028616 FT

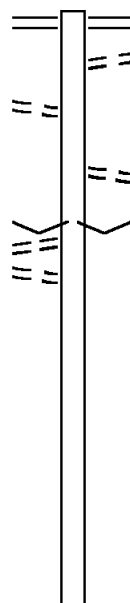
0110/0349

027709 FT

0110/0000

0100/2922

024678 FT



028616 FT CORTLAND RD  
0110/0907 (SR0096 SEG 0630/3093)  
0110/0552 MOGART RD  
(T503)

0110/0190 MILLER FARM RD  
027709 FT (T564)  
2 0 05066 0 00 0009+10  
VILLAGE: RYOT  
S 0110/0000 LENGTH(AH 0907 BK 3031)

024678 FT 2 0 05066 0 01 0029+96  
S 0100/0000 LENGTH(AH 3031 BK 2655)

EXTRACT DATE: 12/28/2024 ROADWAY MANAGEMENT SYSTEM PAGE NUMBER: 451  
PRINT DATE: 12/30/2024 SLD COUNTY/SR - ANNUAL PRINT COUNTY: BEDFORD

DIR: B TOTAL LEN: 5.420 MI. DIST: 09-1 SR: 4024  
LEFT MUN: WEST ST CLAIR T RIGHT MUN: WEST ST CLAIR T

022023 FT

022023 FT 2 0 05066 0 01 0056+72  
CLAA RD  
(T564)  
5 0090/0000 LENGTH(AH 2655 BK 2368)

019655 FT

0080/0015 BMS EN 05/4024/0080/0000  
019655 FT 2 0 05066 0 01 0080+61  
BR. DUNINGS C  
5 0080/0000 BMSBG 05/4024/0080/0000  
LENGTH(AH 2368 BK 3840)  
ORCHARD RD  
(T548)  
0070/3793

0070/2415 LEONARD RD  
(T567)

015815 FT

015815 FT 2 0 05066 0 01 0120+19  
BRANCH DUNNINGS CREEK  
STRUCTURE LENGTH 14 FT  
5 0070/0000 BMSID 05/4024/0070/0000  
LENGTH(AH 3840 BK 1302)

BAREFOOT RD  
(T568)

0060/0288  
014513 FT

014513 FT 2 0 05066 0 02 0133+90  
5 0060/0000 LENGTH(AH 1302 BK 3116)

EXTRACT DATE: 12/28/2024 ROADWAY MANAGEMENT SYSTEM PAGE NUMBER: 450  
PRINT DATE: 12/30/2024 SLD COUNTY/SR - ANNUAL PRINT COUNTY: BEDFORD

DIR: B TOTAL LEN: 5.420 MI. DIST: 09-1 SR: 4024  
LEFT MUN: WEST ST CLAIR T RIGHT MUN: WEST ST CLAIR T

011397 FT

011397 FT 2 0 05066 0 02 0166+00  
5 0050/0000 LENGTH(AH 3116 BK 2512)

008885 FT

008885 FT 2 0 05066 0 02 0191+76  
5 0040/0000 LENGTH(AH 2512 BK 2959)

2 0 05066 0 02 0220+87 005926 FT  
SHORT CUT RD  
(T562) 0030/0000

005926 FT  
5 0030/0000 LENGTH(AH 2959 BK 2871)

003055 FT

003055 FT 2 0 05066 0 02 0250+65  
5 0020/0000 LENGTH(AH 2871 BK 3055)

000000 FT

000000 FT 2 0 05066 0 02 0281+35  
NC DUNKARD HOLLOW RD  
QUAKER VALLEY RD  
(SR0056 SEG 0060/0000)  
MFC BEGIN = E  
5 0010/0000 LENGTH(AH 3055 BK 0000)

EXTRACT DATE: 12/28/2024 ROADWAY MANAGEMENT SYSTEM PAGE NUMBER: 449  
PRINT DATE: 12/30/2024 SLD COUNTY/SR - ANNUAL PRINT COUNTY: BEDFORD  
DIR: B TOTAL LEN: 4.781 MI. DIST: 09-1 SR: 4023  
LEFT MUN: LINCOLN T RIGHT MUN: LINCOLN T

025242 FT

025242 FT SR 0869 SH  
0180/1302 (SR0869 SEG 0130/2386)

023940 FT

023940 FT 2 0 05079 0 01 0308+10  
MOCK RIDGE RD  
(T508)  
S 0180/0000 LENGTH(AH 1302 BK 3277)

020663 FT

020663 FT 2 0 05079 0 01 0274+95  
S 0170/0000 LENGTH(AH 3277 BK 3430)

EXTRACT DATE: 12/28/2024 ROADWAY MANAGEMENT SYSTEM PAGE NUMBER: 448  
PRINT DATE: 12/30/2024 SLD COUNTY/SR - ANNUAL PRINT COUNTY: BEDFORD

DIR: B TOTAL LEN: 4.781 MI. DIST: 09-1 SR: 4023  
LEFT MUN: LINCOLN T RIGHT MUN: LINCOLN T

017233 FT

017233 FT 2 0 05079 0 01 0240+65  
5 0160/0000 LENGTH(AH 3430 BK 3246)

2 0 05079 0 01 0207+68 013987 FT  
LOVELY RD  
(T616) 0150/0000

==

013987 FT  
NC BURKETT HILL RD  
5 0150/0000 LENGTH(AH 3246 BK 2768)

011219 FT

011219 FT 2 0 05079 0 01 0180+17  
5 0140/0000 LENGTH(AH 2768 BK 1947)

009272 FT

==

009272 FT 2 0 05079 0 01 0160+10  
WALTERS HOLLOW RD  
(T633)  
5 0130/0000 LENGTH(AH 1947 BK 1765)

2 0 05079 0 01 0142+52 007507 FT  
SPRUCE HOLLOW RD  
(T614) 0120/0000

==

007507 FT  
5 0120/0000 LENGTH(AH 1765 BK 1762)

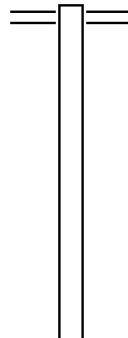
005745 FT

005745 FT 2 0 05079 0 01 0124+84

DIR: B TOTAL LEN: 4.781 MI. DIST: 09-1 SR: 4023  
LEFT MUN: LINCOLN T RIGHT MUN: LINCOLN T

EXTRACT DATE: 12/28/2024 ROADWAY MANAGEMENT SYSTEM PAGE NUMBER: 446  
PRINT DATE: 12/30/2024 SLD COUNTY/SR - ANNUAL PRINT COUNTY: BEDFORD  
DIR: B TOTAL LEN: 4.701 MI. DIST: 09-1 SR: 4022  
LEFT MUN: NAPIER T RIGHT MUN: NAPIER T

024823 FT



024823 FT LINCOLN HW  
0100/3401 (SR0030 SEG 0240/0000)

021422 FT

021422 FT 2 0 05045 0 00 0034+42  
S 0100/0000 LENGTH(AH 3401 BK 2549)

EXTRACT DATE: 12/28/2024 ROADWAY MANAGEMENT SYSTEM PAGE NUMBER: 445  
PRINT DATE: 12/30/2024 SLD COUNTY/SR - ANNUAL PRINT COUNTY: BEDFORD

DIR: B TOTAL LEN: 4.701 MI. DIST: 09-1 SR: 4022  
LEFT MUN: NAPIER T RIGHT MUN: NAPIER T

HARCLERODE RD  
(T483)

0090/1242 ==

018873 FT

018873 FT 2 0 05045 0 00 0059+91  
S 0090/0000 LENGTH(AH 2549 BK 2965)

015908 FT

015908 FT 2 0 05045 0 00 0089+56  
S 0080/0000 LENGTH(AH 2965 BK 0998)

014910 FT

014910 FT 0 0 00000 0 00 0000+00  
TULLS HILL RD  
(SR4007 SEG 0090/0000)

INTER-BK TULLS HILL RD  
(SR4007 SEG 0090/0000)

014910 FT

S 0072/0000 LTH AH 000998 BK 000100  
014910 FT  
7064/0000 LTH AH 000100 BK 002859  
INTER-AHD POINT RD  
0060/2859 (SR4007 SEG 0090/0273)

POINT RD  
(SR4007 SEG 0090/0273) 0060/2859

012051 FT

012051 FT 2 0 05045 0 00 0129+93  
S 0060/0000 LENGTH(AH 2859 BK 3046)



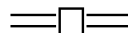
EXTRACT DATE: 12/28/2024 ROADWAY MANAGEMENT SYSTEM PAGE NUMBER: 444  
PRINT DATE: 12/30/2024 SLD COUNTY/SR - ANNUAL PRINT COUNTY: BEDFORD

DIR: B TOTAL LEN: 4.701 MI. DIST: 09-1 SR: 4022  
LEFT MUN: NAPIER T RIGHT MUN: NAPIER T

009005 FT		009005 FT 2 0 05045 0 00 0161+04
		0050/0000 LENGTH(AH 3046 BK 1782)
2 0 05045 0 00 0179+46 007223 FT		007223 FT
GORDON RD		
(T475)		
CHURCH RD		
(T526)		
0040/0000	==	0040/0000 LENGTH(AH 1782 BK 2240)
		HARRISON RD
		(T498)
004983 FT		004983 FT 2 0 05045 0 01 0203+85
		HAMMER RD
		(T525)
CHURCH RD		0030/0000 LENGTH(AH 2240 BK 2054)
(T526)		
0020/2027	==	
		0020/0053 BMS EN 05/4022/0020/0000
002929 FT		002929 FT 2 0 05045 0 01 0224+35
		ADAMS RUN
		BMSBG 05/4022/0020/0000
		0020/0000 LENGTH(AH 2054 BK 2929)
GORDON RD		
(T475)		
0010/1890	==	
		000000 FT 2 0 05045 0 02 0253+76
000000 FT		NC PO INT RD
		VALLEY RD
		(SR4003 SEG 0070/0000)
		INTER-BK FERGUSON RD
		(T520)
		MFC BEGIN = E
		0010/0000 LENGTH(AH 2929 BK 0000)

EXTRACT DATE: 12/28/2024 ROADWAY MANAGEMENT SYSTEM PAGE NUMBER: 443  
PRINT DATE: 12/30/2024 SLD COUNTY/SR - ANNUAL PRINT COUNTY: BEDFORD  
DIR: B TOTAL LEN: 2.411 MI. DIST: 09-1 SR: 4021  
LEFT MUN: EAST ST CLAIR T RIGHT MUN: EAST ST CLAIR T

012728 FT



012728 FT WILLIAM PENN RD  
0050/1743 (SR0869 SEG 0290/2067)

EXTRACT DATE: 12/28/2024 ROADWAY MANAGEMENT SYSTEM PAGE NUMBER: 442  
PRINT DATE: 12/30/2024 SLD COUNTY/SR - ANNUAL PRINT COUNTY: BEDFORD

DIR: B TOTAL LEN: 2.411 MI. DIST: 09-1 SR: 4021  
LEFT MUN: EAST ST CLAIR T RIGHT MUN: EAST ST CLAIR T

010985 FT

010985 FT 2 0 05110 0 00 0110+11  
S 0050/0000 LENGTH(AH 1743 BK 2613)

008372 FT

008372 FT 2 0 05110 0 00 0083+98  
S 0040/0000 LENGTH(AH 2613 BK 2448)

005924 FT

005924 FT 2 0 05110 0 00 0059+50  
MAPLE LEAF RD  
(T542)  
S 0030/0000 LENGTH(AH 2448 BK 2949)

002975 FT

002975 FT 2 0 05110 0 00 0030+01  
S 0020/0000 LENGTH(AH 2949 BK 2975)

000000 FT

000000 FT 2 0 05110 0 00 0000+00  
NC HOG FARM RD  
REYNOLDS DALE RD  
(SR4019 SEG 0080/0000)  
MFC BEGIN = E  
S 0010/0000 LENGTH(AH 2975 BK 0000)

EXTRACT DATE: 12/28/2024	ROADWAY MANAGEMENT SYSTEM	PAGE NUMBER: 441
PRINT DATE: 12/30/2024	SLD COUNTY/SR - ANNUAL PRINT	COUNTY: BEDFORD
DIR: B	TOTAL LEN: 1.131 MI.	DIST: 09-1 SR: 4020
LEFT MUN: NEW PARIS B	RIGHT MUN: NEW PARIS B	

W I N E S A P    R D  
( B O R O )

005972 FT

0030 / 1212

004575 FT

2 0 05055 0 00 0021+78 002152 FT  
SCHOOL RD  
(T452) 0020/0000

FOR SR 4018 AND 4020  
(CONN) 0010/0140

```

2 0 05055 0 00 0000+00 000000 FT
ROCKLICK HOLLOW RD
(SR4018 SEG 0090/0000) 0010/0000

```

005972 FT  
INTER-AHD

0030/1397

0030/1072

0030/1062

0030/1005

004575 FT

**S** 0030/0000  
NC C

002152 FT

5 0020/0000

000000 FT

0010/0000

CHESTNUT ST  
(BORO)  
CORTLAND RD  
(SRO096 SEG 0590/1867)

BMS EN PAR 05/4020/0030/1005  
NEW PARIS  
NAPIER T  
2005055000055+85  
DUNNING CREEK  
BMS BG 05/4020/0030/1005

2 0 05055 0 00 0046+00  
AMICK RD  
(T517)  
LENGTH (AH 1397 BK 2423)  
H ESTNUT (ST

LENGTH(AH 2423 BK 2152)

```

NC HINTON RD
DO FT (ROCKLICK HOLLO RD
/0000 (SR4018 SEG 0090/0000)
      MFC BEGIN = E
      LENGTH(AH 2152 BK 0000)

```

EXTRACT DATE: 12/28/2024 ROADWAY MANAGEMENT SYSTEM PAGE NUMBER: 440  
PRINT DATE: 12/30/2024 SLD COUNTY/SR - ANNUAL PRINT COUNTY: BEDFORD

DIR: B TOTAL LEN: 13.899 MI. DIST: 09-1 SR: 4019  
LEFT MUN: KIMMEL T RIGHT MUN: KIMMEL T

073387 FT

073387 FT AH-BLAIR (07)  
INTER-AHD QUARRY RD  
0310/2929 (SR3006 SEG 0010/0000)

070458 FT

BEAVER DAM RD  
(SR4031 SEG 0160/2072) 0310/0000

070458 FT 1 1 04833 0 00 0061+74  
GREENFIELD ST  
(T641)  
S 0310/0000 LENGTH(AH 2929 BK 3091)  
RIDGE RD  
0300/2597 (T640)

067367 FT

067367 FT 2 0 05084 0 00 0192+00  
S 0300/0000 LENGTH(AH 3091 BK 3644)

EXTRACT DATE: 12/28/2024 ROADWAY MANAGEMENT SYSTEM PAGE NUMBER: 439  
PRINT DATE: 12/30/2024 SLD COUNTY/SR - ANNUAL PRINT COUNTY: BEDFORD

DIR: B TOTAL LEN: 13.899 MI. DIST: 09-1 SR: 4019  
LEFT MUN: KIMMEL T RIGHT MUN: KIMMEL T

063723 FT

063723 FT 2 0 05084 0 00 0155+48  
S 0290/0000 LENGTH(AH 3644 BK 3480)

060243 FT

060243 FT 2 0 05084 0 00 0119+72  
S 0280/0000 LENGTH(AH 3480 BK 3069)

057174 FT

057174 FT 2 0 05084 0 00 0089+11  
S 0270/0000 LENGTH(AH 3069 BK 3276)

053898 FT

053898 FT 2 0 05084 0 00 0056+35  
KIMMEL  
KING T  
S 0260/0000 LENGTH(AH 3276 BK 1365)

052533 FT

052533 FT 2 0 05084 0 00 0042+38  
S 0250/0000 LENGTH(AH 1365 BK 2434)

EXTRACT DATE: 12/28/2024 ROADWAY MANAGEMENT SYSTEM PAGE NUMBER: 438  
PRINT DATE: 12/30/2024 SLD COUNTY/SR - ANNUAL PRINT COUNTY: BEDFORD

DIR: B TOTAL LEN: 13.899 MI. DIST: 09-1 SR: 4019  
LEFT MUN: KING T RIGHT MUN: KING T

	050099 FT	==	050099 FT	2 0 05084 0 00 0018+30 FICKES RD (T610)
			5 0240/0000	LENGTH(AH 2434 BK 1830)
CORLE RD (T702)	0230/0504	==	0230/0238	BMS EN 05/4019/0230/0213 2 0 05084 0 00 0002+09 GAP RUN
	048269 FT		0230/0213	BMSBG 05/4019/0230/0213 2 0 05084 0 00 0000+00
MOWRYS MILL RD (SR4034 SEG 0050/0000)	0230/0000		048269 FT	VILLAGE: IMLER SARAH FURNACE RD (SR4034 SEG 0050/0000)
			5 0230/0000	LENGTH(AH 1830 BK 1296)
	046973 FT	==	046973 FT	1 0 00380 0 01 0154+40 BAUGHMAN RD (T614)
			5 0220/0000	LENGTH(AH 1296 BK 2064)
	044909 FT		044909 FT	1 0 00380 0 01 0132+96
			5 0210/0000	LENGTH(AH 2064 BK 2171)
	042738 FT	==	042738 FT	1 0 00380 0 01 0110+55 SETTLERS RIDGE RD (T603)
			5 0200/0000	LENGTH(AH 2171 BK 2579)

EXTRACT DATE: 12/28/2024 ROADWAY MANAGEMENT SYSTEM PAGE NUMBER: 437  
PRINT DATE: 12/30/2024 SLD COUNTY/SR - ANNUAL PRINT COUNTY: BEDFORD

DIR: B TOTAL LEN: 13.899 MI. DIST: 09-1 SR: 4019  
LEFT MUN: KING T RIGHT MUN: KING T

040159 FT		040159 FT 1 0 00380 0 01 0084+76 S 0190/0000 LENGTH(AH 2579 BK 1878)
038281 FT		038281 FT 1 0 00380 0 01 0065+98 S 0180/0000 LENGTH(AH 1878 BK 2290) FUNNY FARM LN 0170/1756 (PRDR)
035991 FT		035991 FT 1 0 00380 0 01 0043+60 S 0170/0000 LENGTH(AH 2290 BK 0996)
1 0 00380 0 01 0033+13 034995 FT HERITAGE RD (SR0869 SEG 0260/0000) 0160/0000 034995 FT		034995 FT LER VALLEY RD INTER-BK HERITAGE RD (SR0869 SEG 0260/0000) S 0160/0000 LTH AH 000996 BK 002235 034995 FT 7154/0000 LTH AH 002235 BK 002708 INTER-AHD HERITAGE RD (SR0869 SEG 0260/2254) HERITAGE RD 0150/2708 (SR0869 SEG 0260/2254) KING 0150/2293 EAST ST CLAIR T NC LUMBER ST
SHORT CUT RD (T580) 0150/2169		0150/1440 BMS EN 05/4019/0150/1425 2 0 05060 0 02 0329+54 TR BOBS CRK 0150/1425 BMSBG 05/4019/0150/1425 LC FOR CHURCHVILLE RD 0150/0962 (CONN) CHURCHVILLE RD 0150/0815 (T579) MEADOW RD 0150/0383 (T532) 0150/0015 BMS EN 05/4019/0150/0000 032287 FT 2 0 05060 0 02 0315+24 TR. BOBS CRK.
032287 FT		



DIST: 09-1 SR: 4019  
RIGHT MUN: EAST ST CLAIR T

020836 FT  
NC BOBS CREEK RD

EXTRACT DATE: 12/28/2024 ROADWAY MANAGEMENT SYSTEM PAGE NUMBER: 435  
PRINT DATE: 12/30/2024 SLD COUNTY/SR - ANNUAL PRINT COUNTY: BEDFORD

DIR: B TOTAL LEN: 13.899 MI.  
LEFT MUN: EAST ST CLAIR T

DIST: 09-1 SR: 4019  
RIGHT MUN: EAST ST CLAIR T

(SR4032 SEG 0040/2843) 0110/0000

0110/0000 LENGTH(AH 3129 BK 2908)  
0090/2873 BMSBN 05/4019/0090/2738  
2 0 05060 0 02 0199+36  
BOBS CREEK  
0090/2738 BMSBG 05/4019/0090/2738

017928 FT

017928 FT 2 0 05060 0 01 0172+09  
0090/0000 LENGTH(AH 2908 BK 2399)

0080/1267 BOMONT SPRINGS DR  
(PRDR)

015529 FT

015529 FT 2 0 05060 0 01 0148+10  
HOG FARM RD  
(SR4021 SEG 0010/0000)  
0080/0000 LENGTH(AH 2399 BK 2205)

013324 FT

013324 FT 2 0 05060 0 01 0126+18  
0070/0000 LENGTH(AH 2205 BK 2543)

PINE GROVE CHURCH RD  
(SR4017 SEG 0020/3119) 0060/0880

2 0 05060 0 01 0100+50 010781 FT  
BEAVER RD  
(T534) 0060/0000

MAPLE LEAF RD  
(T544)  
0060/0880 MFC BEGIN = D  
010781 FT

0060/0000 LENGTH(AH 2543 BK 3726)

EXTRACT DATE: 12/28/2024 ROADWAY MANAGEMENT SYSTEM PAGE NUMBER: 434  
PRINT DATE: 12/30/2024 SLD COUNTY/SR - ANNUAL PRINT COUNTY: BEDFORD

DIR: B TOTAL LEN: 13.899 MI. DIST: 09-1 SR: 4019  
LEFT MUN: EAST ST CLAIR T RIGHT MUN: EAST ST CLAIR T

007055 FT		007055 FT 2 0 05060 0 01 0063+27 S 0050/0000 LENGTH(AH 3726 BK 2700)
004355 FT		004355 FT 2 0 05060 0 01 0036+02 S 0040/0000 LENGTH(AH 2700 BK 1470)
2 0 05060 0 01 0021+32 002885 FT PARADISE VALLEY RD (T525)	==	002885 FT S 0030/0000 LENGTH(AH 1470 BK 0924)
001961 FT		001961 FT 2 0 05060 0 01 0012+05 S 0020/0000 LENGTH(AH 0924 BK 1961)
		SR 0099 SBL 0010/1158 OP ID 05/0099/0031/1642 SR 0099 NBL
		0010/1045 OP ID 05/0099/0030/1651 0010/0801 BMS EN 05/4019/0010/0702 EAST ST CLAIR BEDFORD T
		0010/0791 2 0 05060 0 00 0006+97 OPPENHIMR RN
		0010/0702 BMSBG 05/4019/0010/0702 OTT RD
		0010/0627 (T542)
000000 FT		000000 FT 2 0 05060 0 00 0000+00 NC REYNOLDS DALE RD WILLIAM PENN RD (SR4009 SEG 0290/0000)
		INTER-BK HOAGLAND RD (T525)
		MFC BEGIN = E S 0010/0000 LENGTH(AH 1961 BK 0000)

EXTRACT DATE: 12/28/2024 ROADWAY MANAGEMENT SYSTEM PAGE NUMBER: 433  
PRINT DATE: 12/30/2024 SLD COUNTY/SR - ANNUAL PRINT COUNTY: BEDFORD

DIR: B TOTAL LEN: 5.299 MI. DIST: 09-1 SR: 4018  
LEFT MUN: NEW PARIS B RIGHT MUN: NEW PARIS B

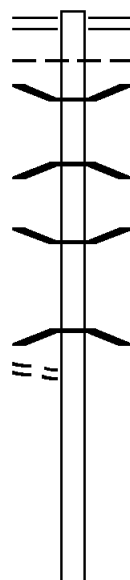
027977 FT

026363 FT

AMICK RD  
(T517)

0090/2690

2 0 05054 0 01 0045+51 023632 FT



027977 FT CORTLAND DR  
0100/1614 (SR0096 SEG 0590/0519)  
NEW PARIS  
0100/1273 NAPIER T  
0100/1270 BMS EN 05/4018/0100/1226  
2 0 05054 0 00 0016+16  
DUNNINGS CRK  
0100/1226 BMSBG 05/4018/0100/1226  
  
0100/0057 BMS EN 05/4018/0100/0000  
026363 FT 2 0 05054 0 00 0016+16  
ROCKLICK CREEK  
BMSBG 05/4018/0100/0000  
5 0100/0000 LENGTH(AH 1614 BK 2731)

023632 FT

EXTRACT DATE: 12/28/2024 ROADWAY MANAGEMENT SYSTEM PAGE NUMBER: 432  
PRINT DATE: 12/30/2024 SLD COUNTY/SR - ANNUAL PRINT COUNTY: BEDFORD

DIR: B TOTAL LEN: 5.299 MI. DIST: 09-1 SR: 4018  
LEFT MUN: NAPIER T RIGHT MUN: NAPIER T

HINTON RD  
(SR4020 SEG 0010/0000) 0090/0000  
FOR SR 4018 AND 4020 0080/3021  
(CONN)

0090/0000 LENGTH(AH 2731 BK 3173)  
WAYDE RD  
0080/3021 (T493)

020459 FT

020459 FT 2 0 05054 0 01 0076+82  
0080/0000 LENGTH(AH 3173 BK 3495)

016964 FT

0070/0730 ROWSER RD  
(T547)  
016964 FT 2 0 05054 0 01 0109+77  
0070/0000 LENGTH(AH 3495 BK 3569)

2 0 05054 0 01 0144+95 013395 FT  
BLACKBURN RD  
(T549) 0060/0000

013395 FT  
0060/0000 LENGTH(AH 3569 BK 2651)

010744 FT

010744 FT 2 0 05054 0 01 0173+40  
0050/0000 LENGTH(AH 2651 BK 1008)

EXTRACT DATE: 12/28/2024 ROADWAY MANAGEMENT SYSTEM PAGE NUMBER: 431  
PRINT DATE: 12/30/2024 SLD COUNTY/SR - ANNUAL PRINT COUNTY: BEDFORD

DIR: B TOTAL LEN: 5.299 MI. DIST: 09-1 SR: 4018  
LEFT MUN: NAPIER T RIGHT MUN: NAPIER T

009736 FT

0040/0020 BMSEN 05/4018/0040/0000  
009736 FT 2 0 05054 0 01 0183+53  
ROCK LICK CR  
BMSBG 05/4018/0040/0000  
5 0040/0000 LENGTH(AH 1008 BK 3604)  
ROCK LICK RD  
0030/3409 (T548)

006132 FT

006132 FT 2 0 05054 0 01 0219+45  
5 0030/0000 LENGTH(AH 3604 BK 2461)

003671 FT

003671 FT 2 0 05054 0 01 0244+66  
BUCKEYE RD  
(T513)  
5 0020/0000 LENGTH(AH 2461 BK 3671)

000000 FT

000000 FT 2 0 05054 0 01 0281+96  
NC ROCK LICK HOLLOW RD  
INTER-BK BUCK RUN RD  
(SR1037 SEG 0010/0000)  
MFC BEGIN = E  
BK-SOMERSET (55)  
5 0010/0000 LENGTH(AH 3671 BK 0000)

EXTRACT DATE: 12/28/2024 ROADWAY MANAGEMENT SYSTEM PAGE NUMBER: 430  
PRINT DATE: 12/30/2024 SLD COUNTY/SR - ANNUAL PRINT COUNTY: BEDFORD

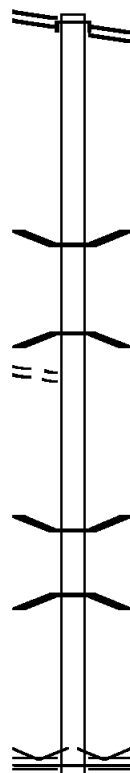
DIR: B TOTAL LEN: 1.069 MI. DIST: 09-1 SR: 4017  
LEFT MUN: EAST ST CLAIR T RIGHT MUN: EAST ST CLAIR T

005642 FT  
REYNOLDS DALE RD  
(SR4019 SEG 0060/0880) 0020/3119

INDIAN EVE RD  
(T538) 0010/2374

002523 FT

000000 FT



005642 FT  
INTER-AHD MAPLE LEAF RD  
(T544)  
REYNOLDS DALE RD  
(SR4019 SEG 0060/0880) 0020/3119

0020/0214 BMS EN 05/4017/0020/0000  
002523 FT 2 0 05111 0 01 0027+33  
DUNNING CREEK  
BMSBG 05/4017/0020/0000  
0020/0000 LENGTH(AH 3119 BK 2523)  
NC PINE GROVE CHURCH RD

0010/0490 BMS EN 05/4017/0010/0437  
2 0 05111 0 00 0004+42  
ADAMS RUN  
0010/0437 BMSBG 05/4017/0010/0437  
000000 FT 2 0 05111 0 00 0000+00  
VILLAGE: FISHERTOWN  
NC INDIAN EVE RD  
QUAKER VALLEY RD  
(SR0056 SEG 0250/0000)  
MFC BEGIN = D  
0010/0000 LENGTH(AH 2523 BK 0000)

EXTRACT DATE: 12/28/2024 ROADWAY MANAGEMENT SYSTEM PAGE NUMBER: 429  
PRINT DATE: 12/30/2024 SLD COUNTY/SR - ANNUAL PRINT COUNTY: BEDFORD

DIR: B TOTAL LEN: 4.173 MI. DIST: 09-1 SR: 4016  
LEFT MUN: NAPIER T RIGHT MUN: NAPIER T

022031 FT	022031 FT CORTLAND RD 0080/3360 (SR0096 SEG 0570/1775)
2 0 05120 0 01 0188+40 018671 FT WAYDE RD (T493)	0080/0580 BAC-ACRE RD 018671 FT (T494)
0080/0000	0080/0000 LENGTH(AH 3360 BK 3742)
014929 FT	0070/0376 KANOUFF RD 014929 FT (T514)
	2 0 05120 0 00 0150+49 DUNNINGS CRK STRUCTURE LENGTH 18 FT BMSID 05/4016/0070/0000
	0070/0000 LENGTH(AH 3742 BK 3275)
011654 FT	011654 FT 2 0 05120 0 00 0117+73 0060/0000 LENGTH(AH 3275 BK 1414)
GRAVITY HILL RD (T539)	0050/0105



EXTRACT DATE: 12/28/2024 ROADWAY MANAGEMENT SYSTEM PAGE NUMBER: 428  
PRINT DATE: 12/30/2024 SLD COUNTY/SR - ANNUAL PRINT COUNTY: BEDFORD

DIR: B TOTAL LEN: 4.173 MI. DIST: 09-1 SR: 4016  
LEFT MUN: NAPIER T RIGHT MUN: NAPIER T

010240 FT

0050/0019 BMS EN 05/4016/0050/0000  
010240 FT 2 0 05120 0 00 0103+32  
DUNNINGS CREEK  
BMSBG 05/4016/0050/0000  
5 0050/0000 LENGTH(AH 1414 BK 3478)

006762 FT

006762 FT 2 0 05120 0 00 0068+41  
MCCREARY RD  
(T660)  
5 0040/0000 LENGTH(AH 3478 BK 1667)

005095 FT

005095 FT 2 0 05120 0 00 0051+34  
5 0030/0000 LENGTH(AH 1667 BK 2937)

2 0 05120 0 00 0022+05 002158 FT  
BUCKEYE RD  
(T513) 0020/0000

002158 FT  
5 0020/0000 LENGTH(AH 2937 BK 2158)

000000 FT

000000 FT 2 0 05120 0 00 0000+00  
SHAFFER MT RD  
(SR4014 SEG 0030/0000)  
NC BE THEL HOLLOW RD  
INTER-BK MOUNTAIN VIEW RD  
(T510)  
MFC BEGIN = E  
5 0010/0000 LENGTH(AH 2158 BK 0000)

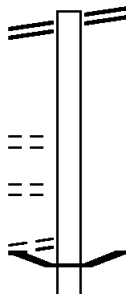
SHAFFER MT RD  
(SR4014 SEG 0030/0000) 0010/0000

EXTRACT DATE: 12/28/2024 ROADWAY MANAGEMENT SYSTEM PAGE NUMBER: 427  
PRINT DATE: 12/30/2024 SLD COUNTY/SR - ANNUAL PRINT COUNTY: BEDFORD

DIR: B TOTAL LEN: 2.346 MI. DIST: 09-1 SR: 4015  
LEFT MUN: EAST ST CLAIR T RIGHT MUN: EAST ST CLAIR T

REYNOLDS DALE RD 012389 FT  
(SR4032 SEG 0040/2701) 0050/1948

FIRST ST  
(TWP ) 0050/0703  
SECOND ST  
(TWP ) 0050/0259  
SHADY LN  
(T703) 0050/0192  
010441 FT



012389 FT REYNOLDS DALE RD  
0050/1948 (SR4032 SEG 0040/2701)

0050/0163 BMSEN 05/4015/0050/0000  
010441 FT 2 0 05099 0 00 0104+48

EXTRACT DATE: 12/28/2024 ROADWAY MANAGEMENT SYSTEM PAGE NUMBER: 426  
PRINT DATE: 12/30/2024 SLD COUNTY/SR - ANNUAL PRINT COUNTY: BEDFORD

DIR: B TOTAL LEN: 2.346 MI. DIST: 09-1 SR: 4015  
LEFT MUN: EAST ST CLAIR T RIGHT MUN: EAST ST CLAIR T

SAWMILL RD  
(T547)


008567 FT

0030/2015

005915 FT

003471 FT

000000 FT



VILLAGE: REYNOLDSDALE  
DUNNING CREEK  
BMSBG 05/4015/0050/0000  
LENGTH(AH 1948 BK 1874)

0050/0000

008567 FT 2 0 05099 0 00 0085+72  
INDIAN EVE RD  
(T538)

0040/0000

LENGTH(AH 1874 BK 2652)

005915 FT 2 0 05099 0 00 0059+65  
0030/0000 LENGTH(AH 2652 BK 2444)

0030/0000

003471 FT 2 0 05099 0 00 0034+71  
0020/0000 LENGTH(AH 2444 BK 3471)

0020/0000

000000 FT 2 0 05099 0 00 0000+00  
NC ADAMS RUN RD

QUAKER VALLEY RD  
(SR0056 SEG 0240/0000)

INTER-BK ADAMS RUN RD  
(T518)

0010/0000

MFC BEGIN = E  
LENGTH(AH 3471 BK 0000)

EXTRACT DATE: 12/28/2024 ROADWAY MANAGEMENT SYSTEM PAGE NUMBER: 425  
PRINT DATE: 12/30/2024 SLD COUNTY/SR - ANNUAL PRINT COUNTY: BEDFORD

DIR: B TOTAL LEN: 4.442 MI. DIST: 09-1 SR: 4014  
LEFT MUN: NAPIER T RIGHT MUN: NAPIER T

023456 FT

023456 FT HOOVER RD  
0090/3114 (SR4001 SEG 0080/1411)

BAC-ACRE RD  
(T494)

0090/1612

0090/1090 ACKERMAN RD  
(T495)

2 0 05096 0 00 0205+50 020342 FT  
CALLIHAN RD  
(T602)

0090/0000

020342 FT

5 0090/0000 LENGTH(AH 3114 BK 3264)

017078 FT

5 017078 FT 2 0 05096 0 00 0174+80  
0080/0000 LENGTH(AH 3264 BK 2430)

014648 FT

014648 FT 2 0 05096 0 00 0150+50  
DUNN RD  
(T528)  
5 0070/0000 LENGTH(AH 2430 BK 2660)

CONN-LC FOR KANOUFF RD  
(CONN)  
2 0 05096 0 00 0124+35 0060/0107  
KANOUFF RD 011988 FT  
(T514) 0060/0000

011988 FT

5 0060/0000 LENGTH(AH 2660 BK 3166)

EXTRACT DATE: 12/28/2024 ROADWAY MANAGEMENT SYSTEM PAGE NUMBER: 424  
PRINT DATE: 12/30/2024 SLD COUNTY/SR - ANNUAL PRINT COUNTY: BEDFORD

DIR: B TOTAL LEN: 4.442 MI. DIST: 09-1 SR: 4014  
LEFT MUN: NAPIER T RIGHT MUN: NAPIER T

MCCREARY RD  
(T660)

008822 FT

0040/1476

006940 FT

2 0 05096 0 00 0053+40 004938 FT  
BETHEL HOLLOW RD  
(SR4016 SEG 0010/0000) 0030/0000

002574 FT

000000 FT

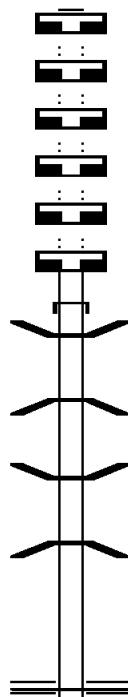
== 0050/0630 SMETHPORT RD  
(PRDR)  
008822 FT 2 0 05096 0 00 0092+30  
WILT HOLLOW RD  
(SR4011 SEG 0020/2999)  
S 0050/0000 LENGTH(AH 3166 BK 1882)  
==  
006940 FT 2 0 05096 0 00 0073+10  
S 0040/0000 LENGTH(AH 1882 BK 2002)  
==  
004938 FT MOUNTAIN VIEW RD  
(T510)  
S 0030/0000 LENGTH(AH 2002 BK 2364)  
KINSEY RD  
(T601)  
0020/1774  
002574 FT 2 0 05096 0 00 0028+61  
S 0020/0000 LENGTH(AH 2364 BK 2574)  
000000 FT 2 0 05096 0 00 0000+00  
NC SHAFFER MT RD  
INTER-BK FLEEGLER RD  
(SR1035 SEG 0110/1728)  
MFC BEGIN = D  
BK-SOMERSET (55)  
S 0010/0000 LENGTH(AH 2574 BK 0000)

EXTRACT DATE: 12/28/2024 ROADWAY MANAGEMENT SYSTEM PAGE NUMBER: 423  
PRINT DATE: 12/30/2024 SLD COUNTY/SR - ANNUAL PRINT COUNTY: BEDFORD

DIR: B TOTAL LEN: .348 MI. DIST: 09-1 SR: 4013  
LEFT MUN: WEST ST CLAIR T RIGHT MUN: WEST ST CLAIR T

001836 FT  
001836 FT  
001836 FT  
001836 FT  
001836 FT  
001836 FT

000000 FT



001836 FT  
7070/0000 LENGTH(AH 3532 BK 3390)  
001836 FT  
7060/0000 LENGTH(AH 3390 BK 2397)  
001836 FT  
7050/0000 LENGTH(AH 2397 BK 1901)  
001836 FT  
7040/0000 LENGTH(AH 1901 BK 2392)  
001836 FT  
7030/0000 LENGTH(AH 2392 BK 3276)  
001836 FT  
7020/0000 LENGTH(AH 3276 BK 1836)  
INTER-AHD DUNNINGS CREEK DR  
0010/1836 (SR4026 SEG 0010/0000)  
0010/1501 BMSSEN 05/4013/0010/1488  
2 0 05065 0 00 0016+36  
TR. DUNN. CRK.  
0010/1488 BMSBG 05/4013/0010/1488  
  
0010/0567 BMSSEN 05/4013/0010/0529  
2 0 05065 0 00 0006+64  
DUNNINGS CREEK  
0010/0529 BMSBG 05/4013/0010/0529  
000000 FT 2 0 05065 0 00 0001+28  
NC CR ISSMAN RD  
CORTLAND RD  
(SR0096 SEG 0620/2410)  
MFC BEGIN = E  
0010/0000 LENGTH(AH 1836 BK 0000)

EXTRACT DATE: 12/28/2024 ROADWAY MANAGEMENT SYSTEM PAGE NUMBER: 422  
PRINT DATE: 12/30/2024 SLD COUNTY/SR - ANNUAL PRINT COUNTY: BEDFORD

DIR: B TOTAL LEN: 6.036 MI. DIST: 09-1 SR: 4012  
LEFT MUN: NAPIER T RIGHT MUN: NAPIER T

031870 FT

031870 FT HOOVER RD  
0120/2257 (SR4001 SEG 0070/0000)

029613 FT

029613 FT 2 0 05046 0 00 0297+51  
S 0120/0000 LENGTH(AH 2257 BK 3008)

2 0 05046 0 00 0267+43 026605 FT  
DUNN RD  
(T528) 0110/0000

026605 FT  
S 0110/0000 LENGTH(AH 3008 BK 3578)

0100/2531 BMS EN 05/4012/0100/2516  
2 0 05046 0 00 0256+26  
BENTZ RUN  
0100/2516 BMSBG 05/4012/0100/2516

WILT HOLLOW RD  
(SR4011 SEG 0010/0000) 0100/0847  
2 0 05046 0 00 0231+17 023027 FT  
TOMCO RD  
(T515) 0100/0000

023027 FT  
S 0100/0000 LENGTH(AH 3578 BK 3249)

EXTRACT DATE: 12/28/2024 ROADWAY MANAGEMENT SYSTEM PAGE NUMBER: 421  
PRINT DATE: 12/30/2024 SLD COUNTY/SR - ANNUAL PRINT COUNTY: BEDFORD

DIR: B TOTAL LEN: 6.036 MI. DIST: 09-1 SR: 4012  
LEFT MUN: NAPIER T RIGHT MUN: NAPIER T

019778 FT == 0090/0349 (T503) ANDERSON RD  
019778 FT 2 0 05046 0 00 0197+85  
WINDERGARDEN RD  
(T687)  
= 0090/0000 LENGTH(AH 3249 BK 2303)

017475 FT 017475 FT 2 0 05046 0 00 0175+00  
0080/0000 LENGTH(AH 2303 BK 2197)

2 0 05046 0 00 0152+60 015278 FT  
TOMCO RD  
(T515) 0070/0000 == 015278 FT  
MOUNTAIN VIEW 0060/1941 == 0070/0000 LENGTH(AH 2197 BK 2712)  
(T510) == 0060/1941 MILLER RD  
(T474)

2 0 05046 0 00 0125+10 012566 FT  
LAMBERT MT RD  
(T501) 0060/0000 == 012566 FT  
LC TO LAMBERT MTN RD 0050/3195 == 0060/0000 LENGTH(AH 2712 BK 3351)  
(T501)



EXTRACT DATE: 12/28/2024 ROADWAY MANAGEMENT SYSTEM PAGE NUMBER: 420  
PRINT DATE: 12/30/2024 SLD COUNTY/SR - ANNUAL PRINT COUNTY: BEDFORD

DIR: B TOTAL LEN: 6.036 MI. DIST: 09-1 SR: 4012  
LEFT MUN: NAPIER T RIGHT MUN: NAPIER T

009215 FT

009215 FT 2 0 05046 0 00 0091+51  
[S] 0050/0000 LENGTH(AH 3351 BK 1914)  
NAPIER  
0040/1800 JUNIATA T

007301 FT

007301 FT 2 0 05046 0 00 0072+73  
[S] 0040/0000 LENGTH(AH 1914 BK 2166)

005135 FT

0030/0070 BYRNE RD  
0030/0012 (T467)  
005135 FT BMSSEN 05/4012/0030/0000  
2 0 05046 0 00 0051+38  
BURNS CREEK  
[S] 0030/0000 BMSBG 05/4012/0030/0000  
LENGTH(AH 2166 BK 2630)  
BYRNE RD  
0020/2540 (T467)

002505 FT

002505 FT 2 0 05046 0 00 0025+09  
[S] 0020/0000 LENGTH(AH 2630 BK 2505)

000000 FT

000000 FT 2 0 05046 0 00 0000+00  
NC HE LINXVILLE RD  
LINCOLN HW  
(SR0030 SEG 0050/0000)  
MFC BEGIN = E  
[S] 0010/0000 LENGTH(AH 2505 BK 0000)

EXTRACT DATE: 12/28/2024 ROADWAY MANAGEMENT SYSTEM PAGE NUMBER: 419  
PRINT DATE: 12/30/2024 SLD COUNTY/SR - ANNUAL PRINT COUNTY: BEDFORD  
DIR: B TOTAL LEN: 1.128 MI. DIST: 09-1 SR: 4011  
LEFT MUN: NAPIER T RIGHT MUN: NAPIER T

005956 FT

005956 FT SHAFFER MT RD  
0020/2999 (SR4014 SEG 0050/0000)

002957 FT

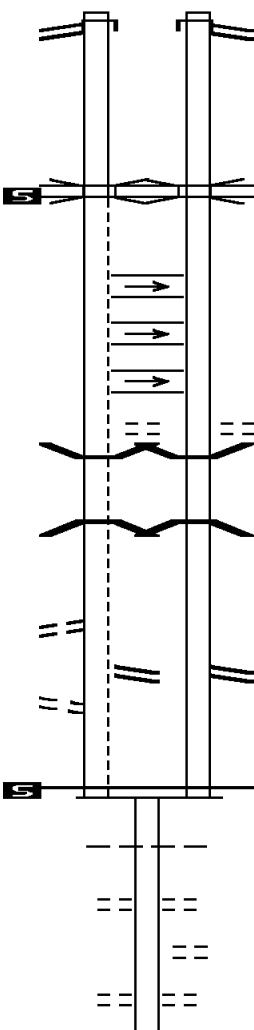
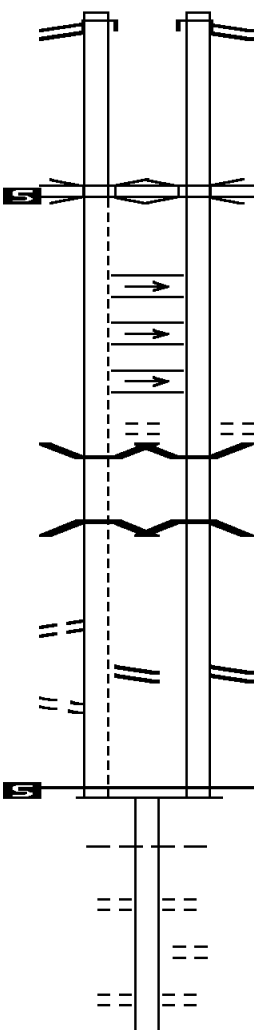
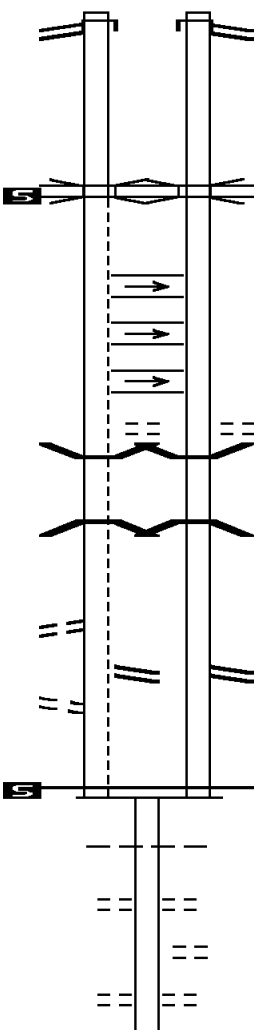
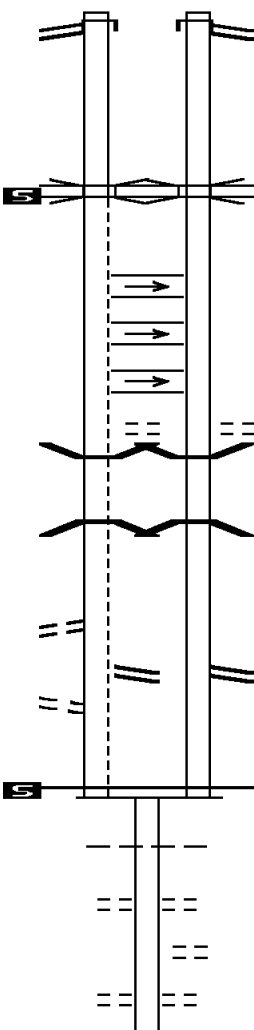
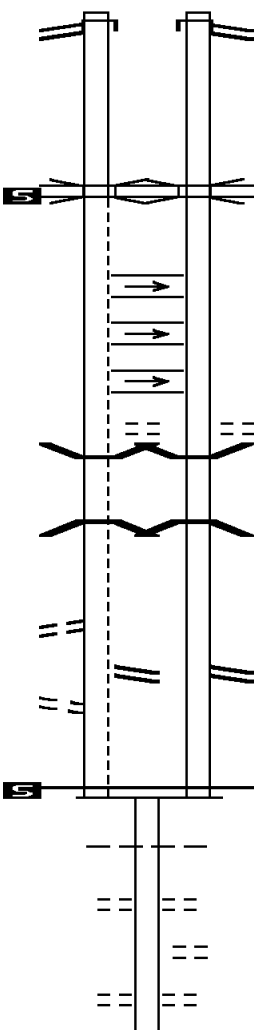
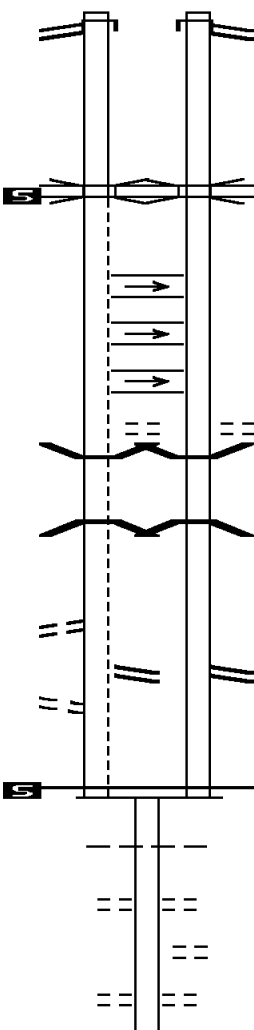
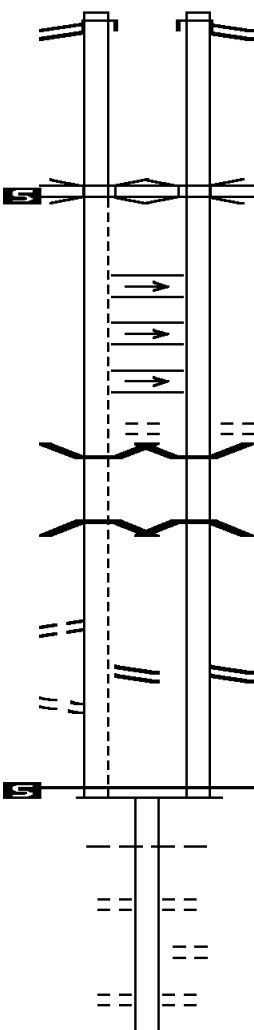
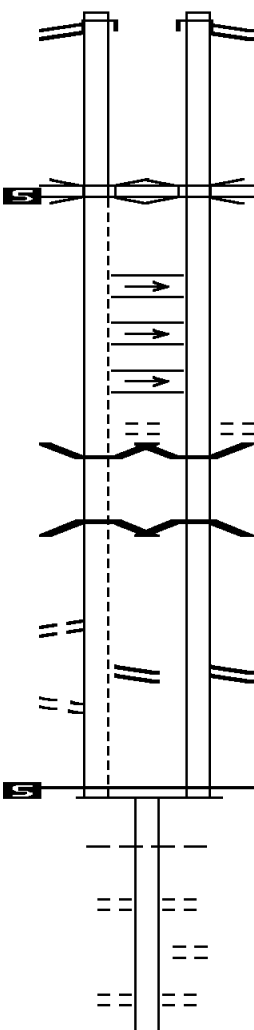
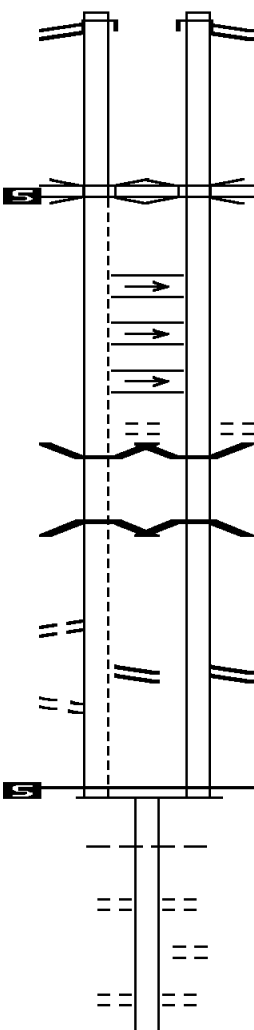
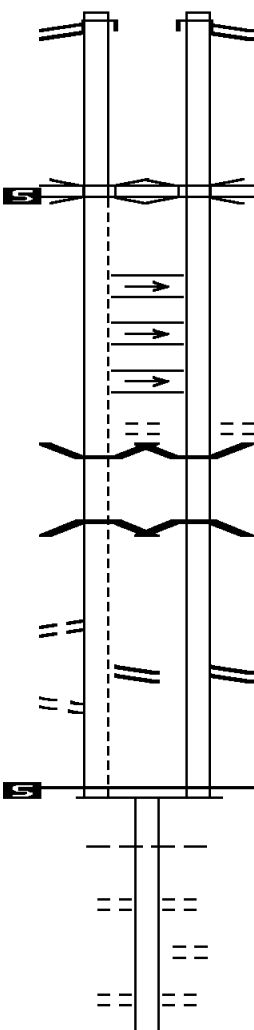
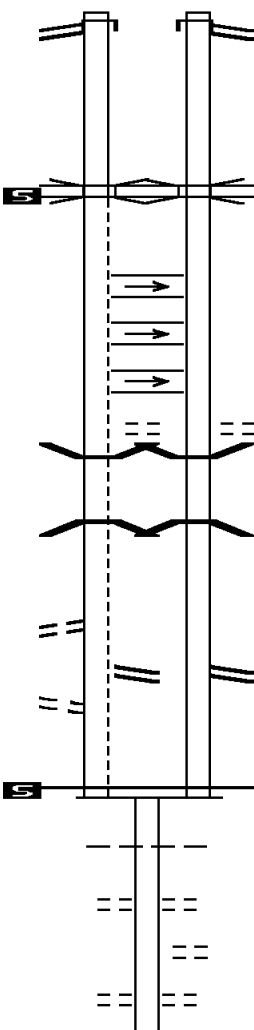
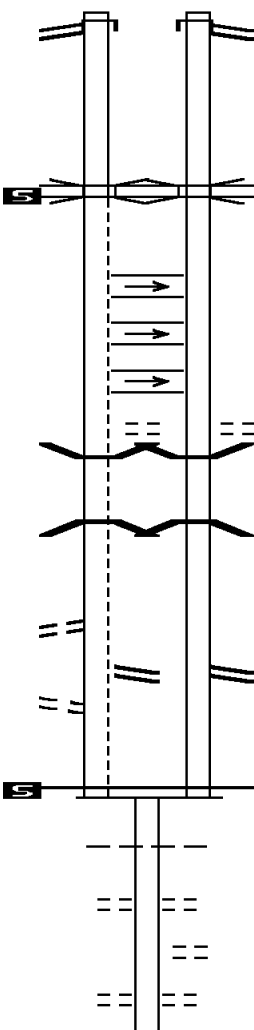
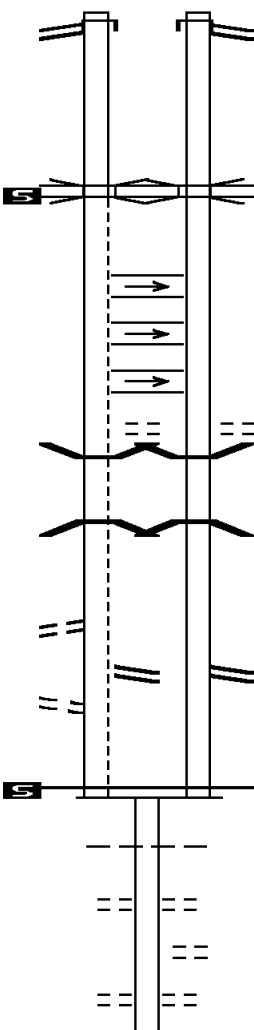
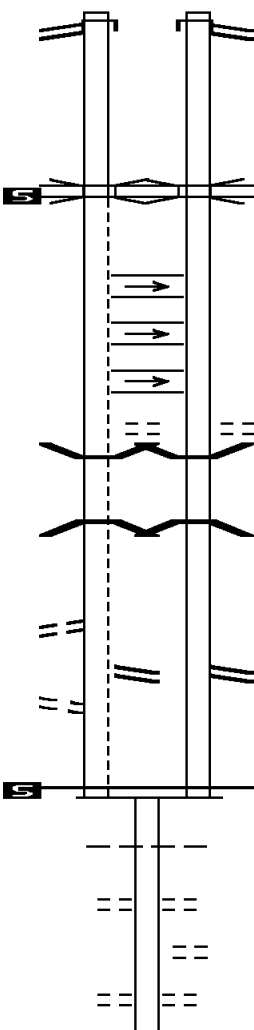
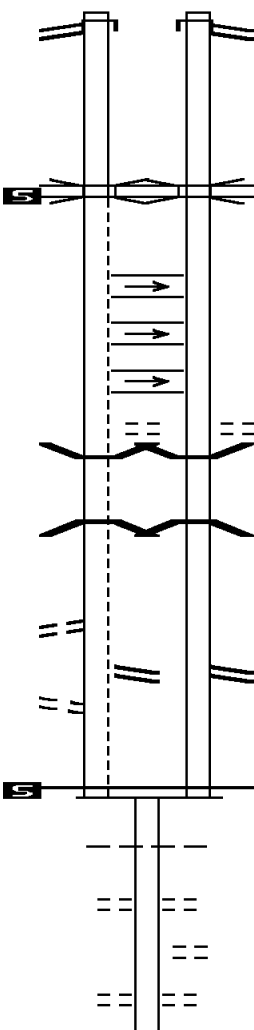
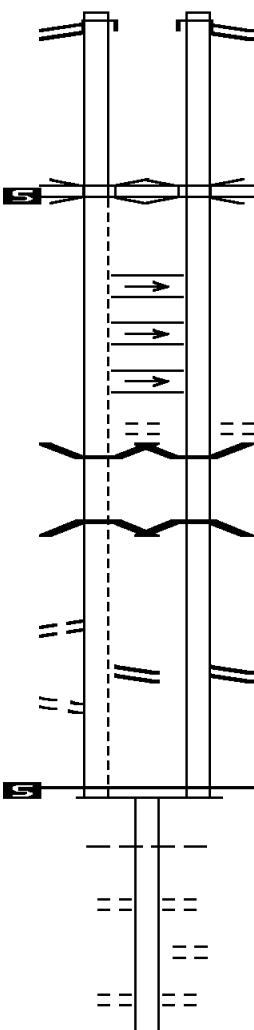
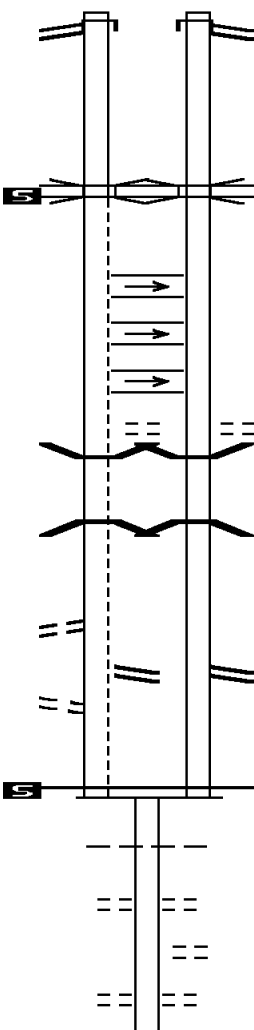
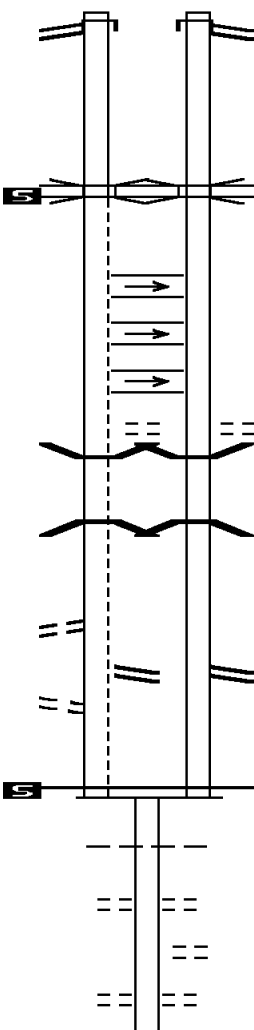
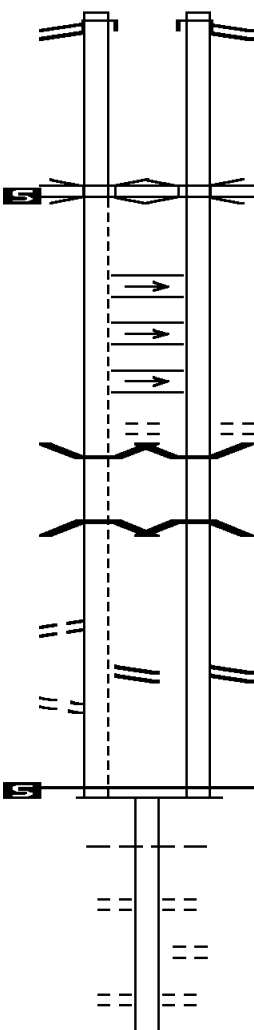
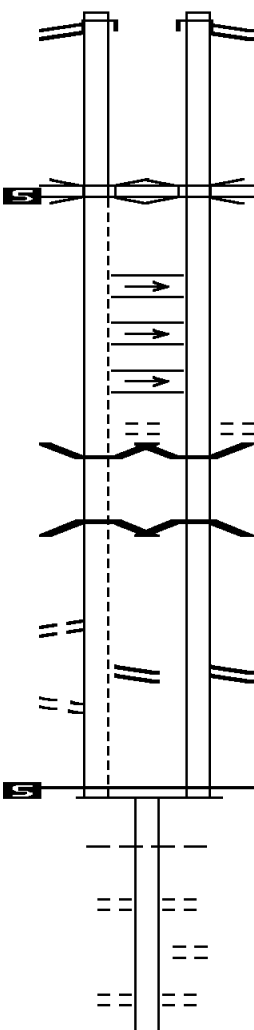
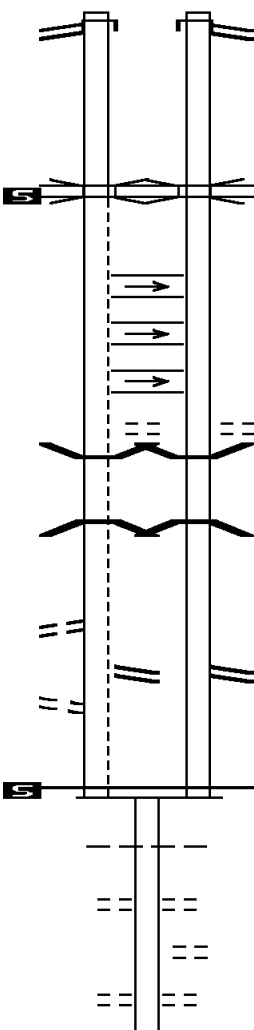
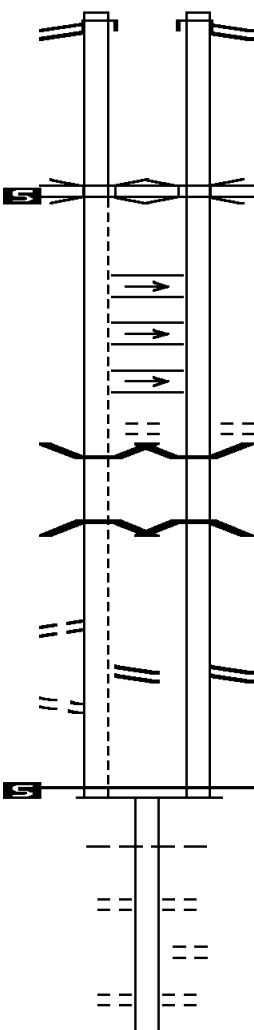
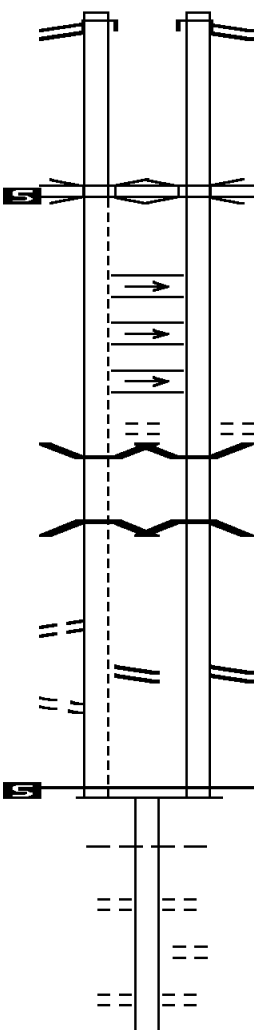
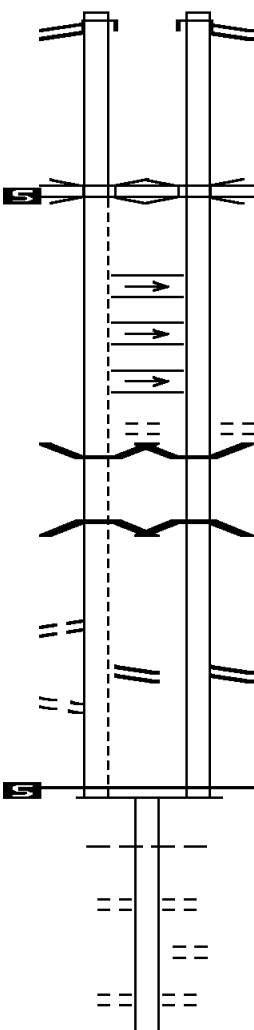
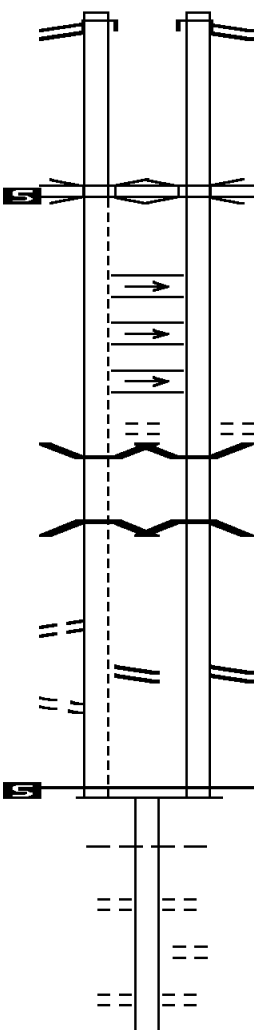
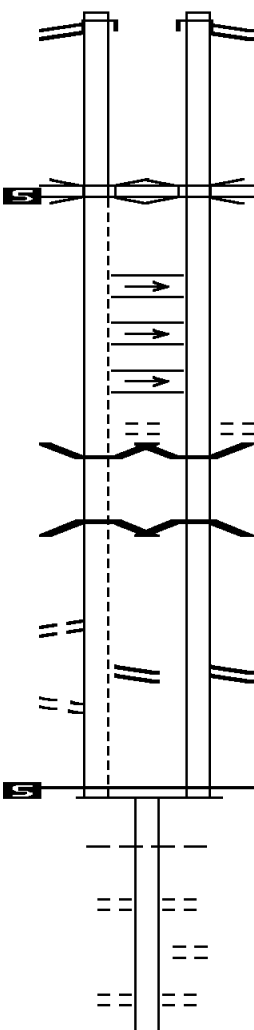
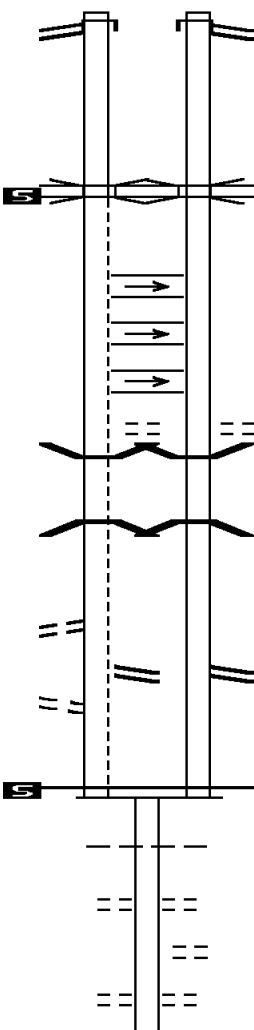
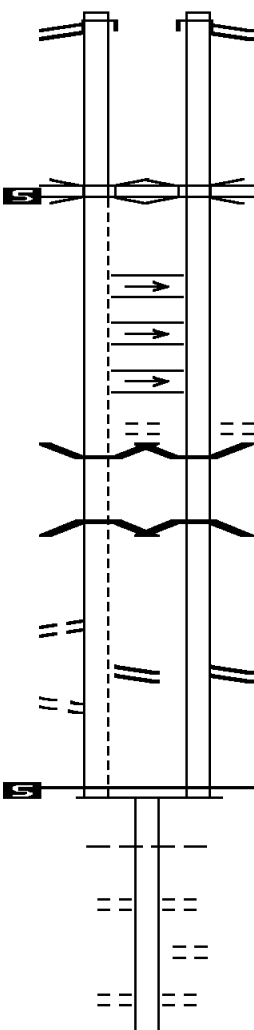
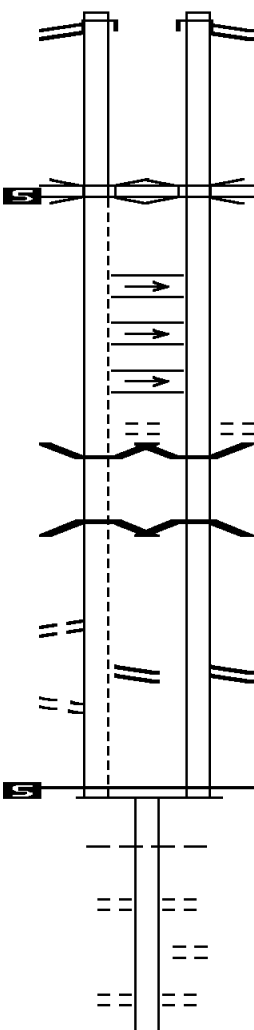
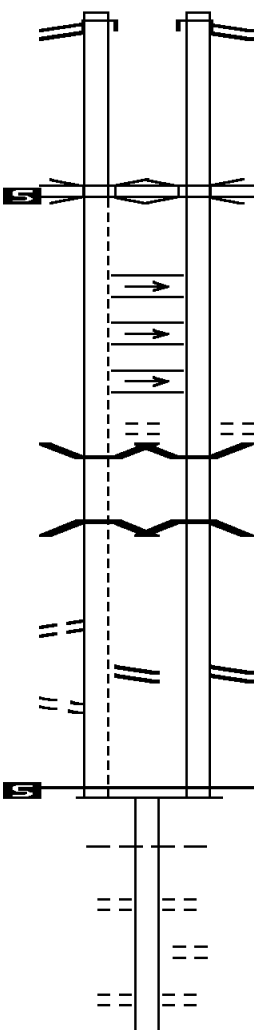
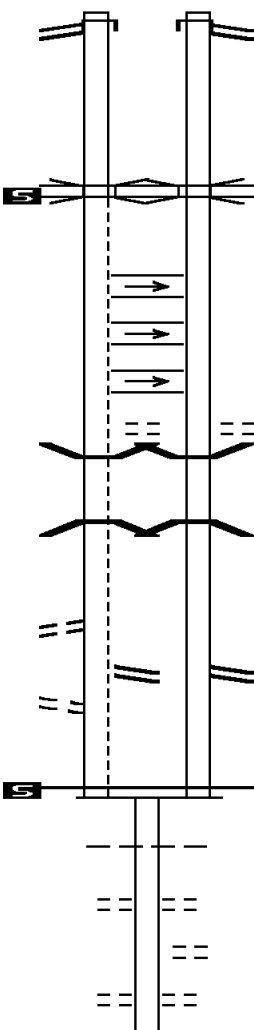
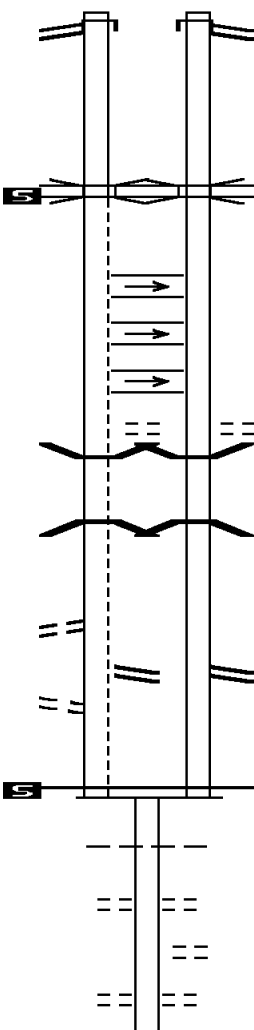
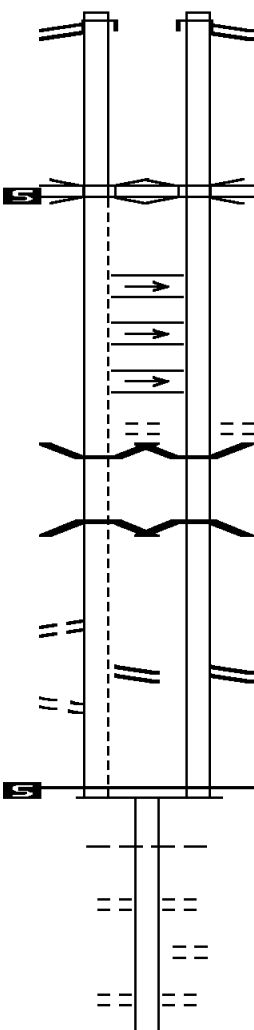
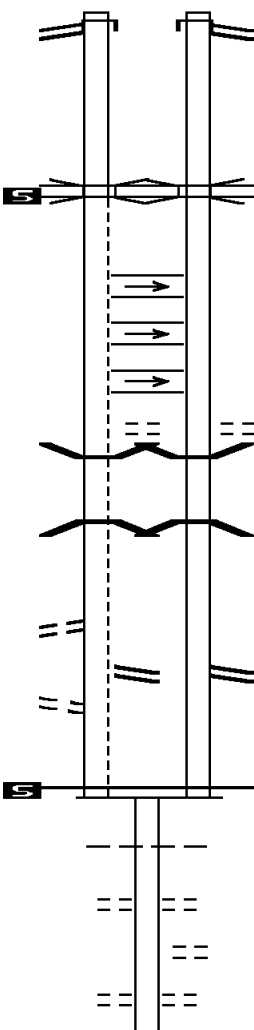
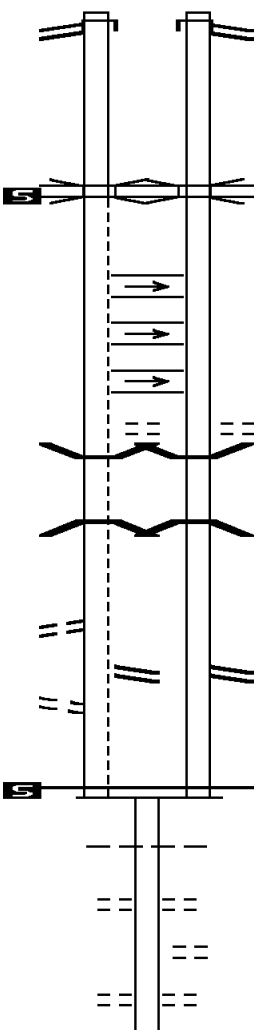
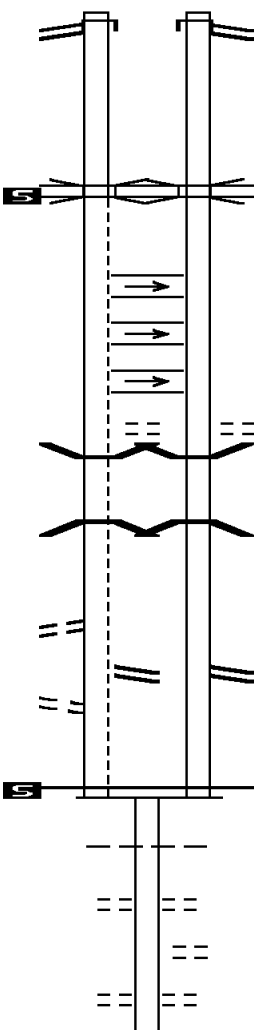
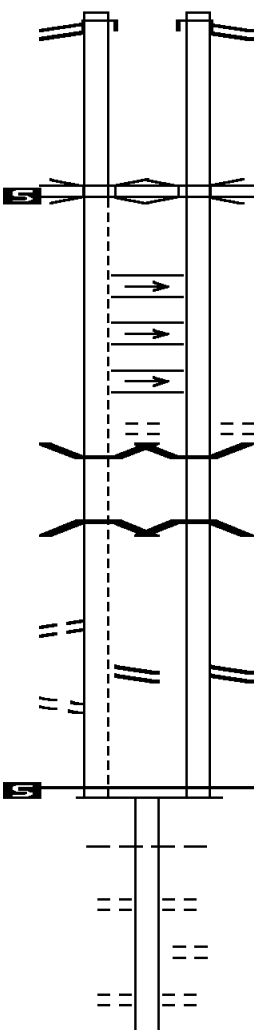
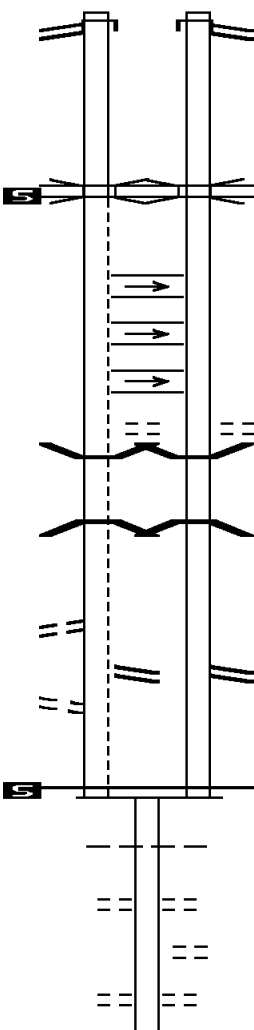
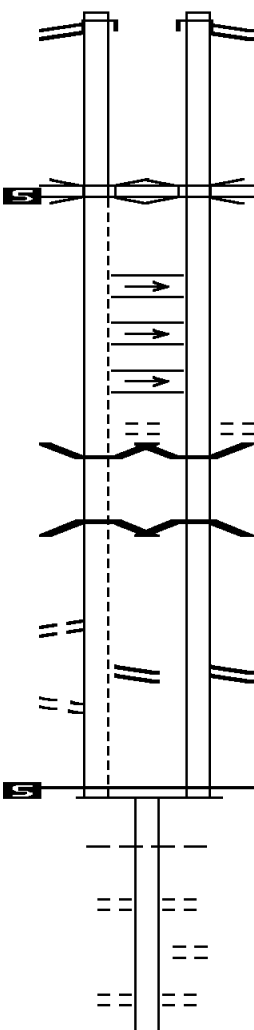
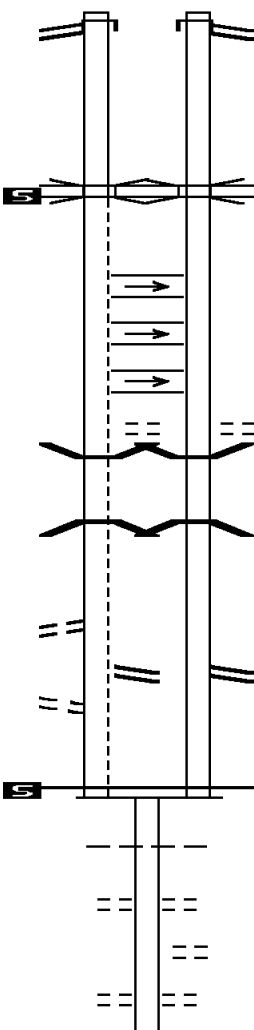
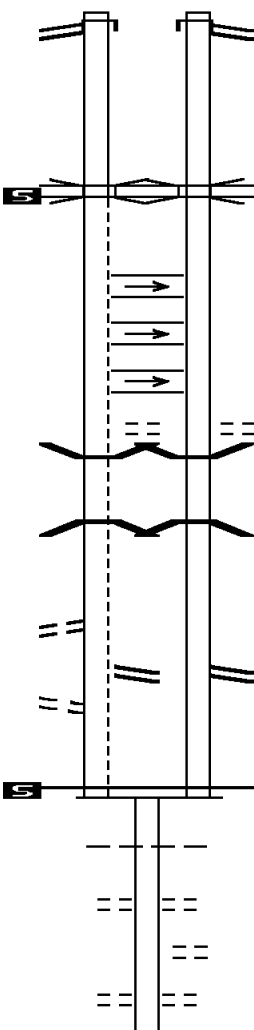
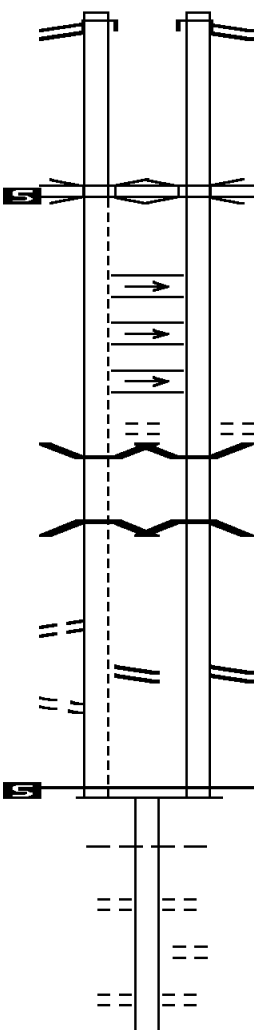
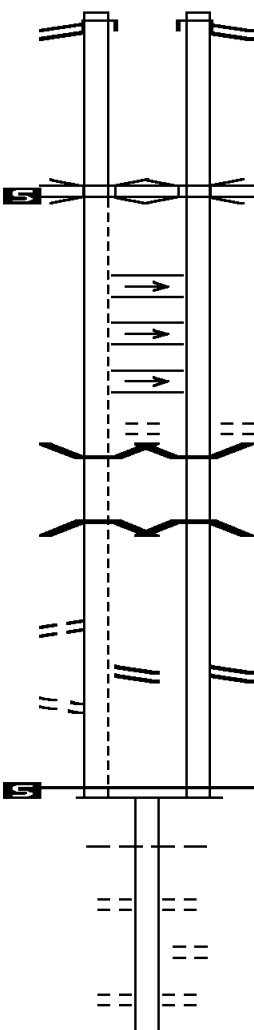
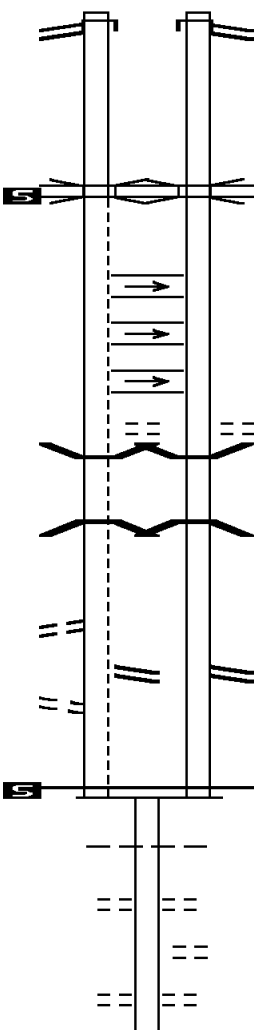
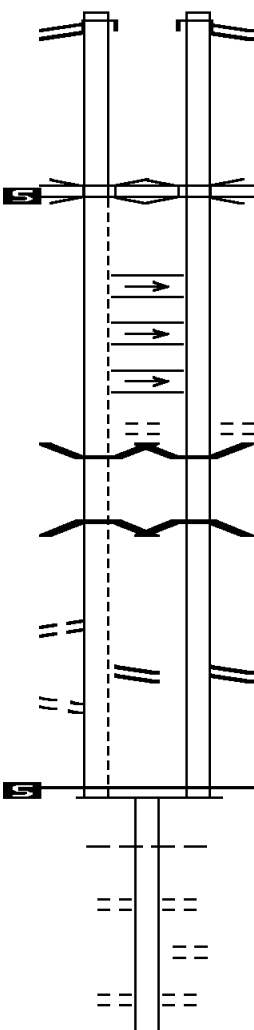
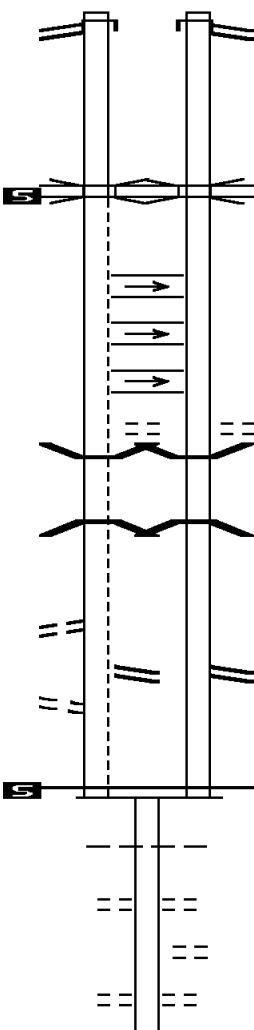
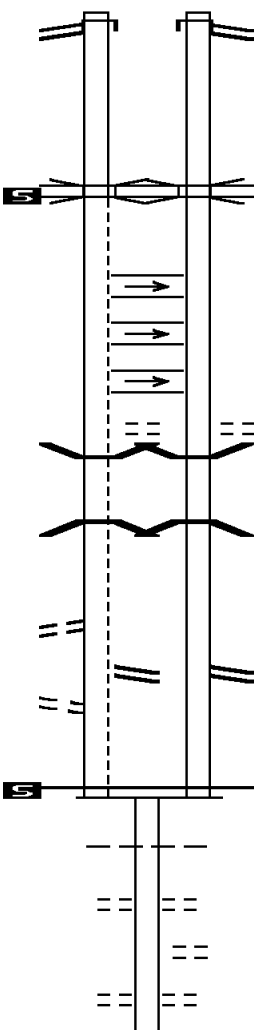
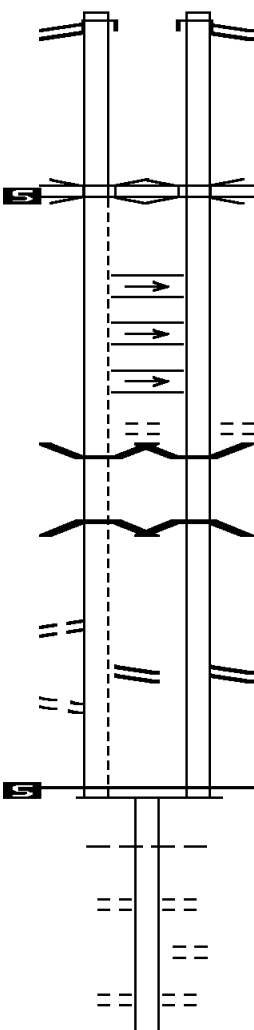
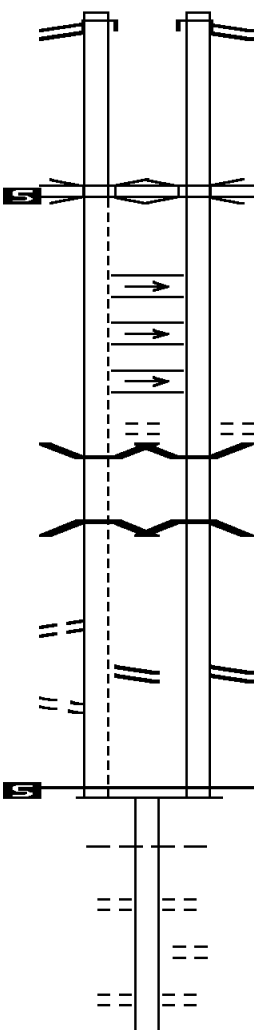
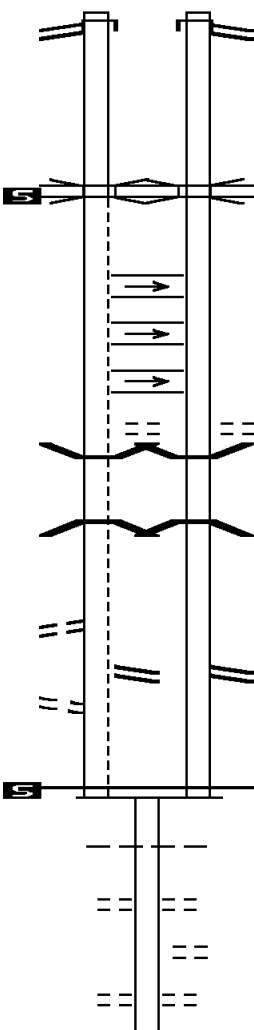
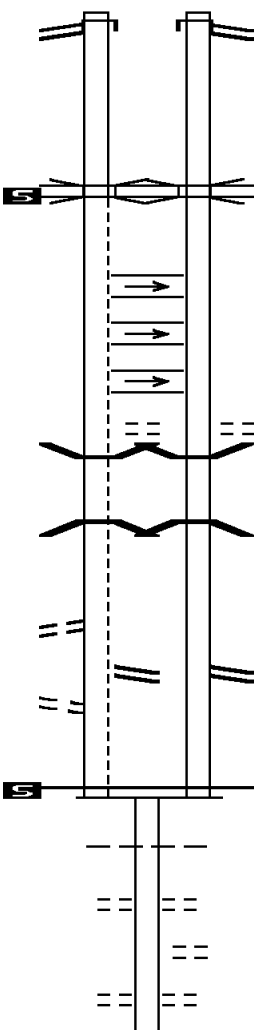
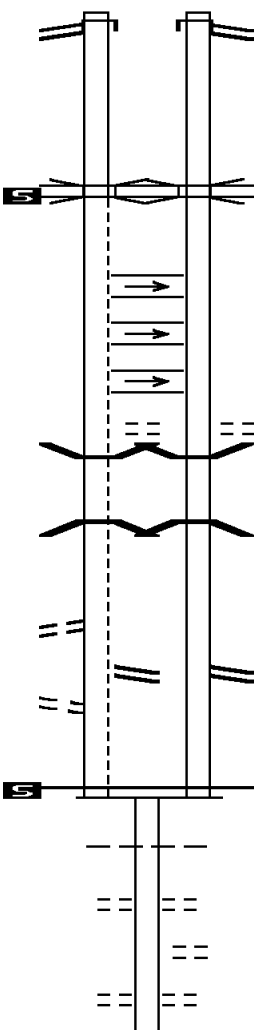
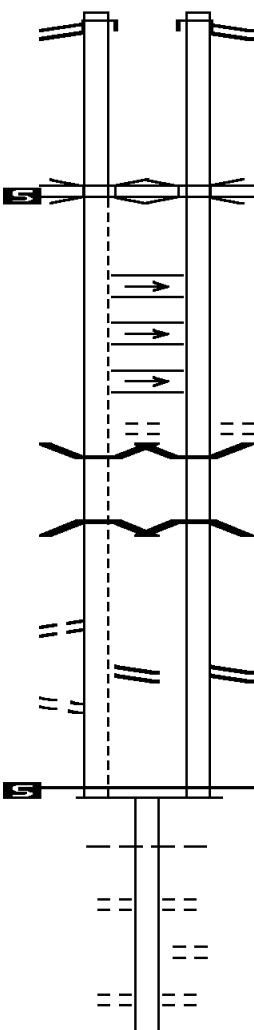
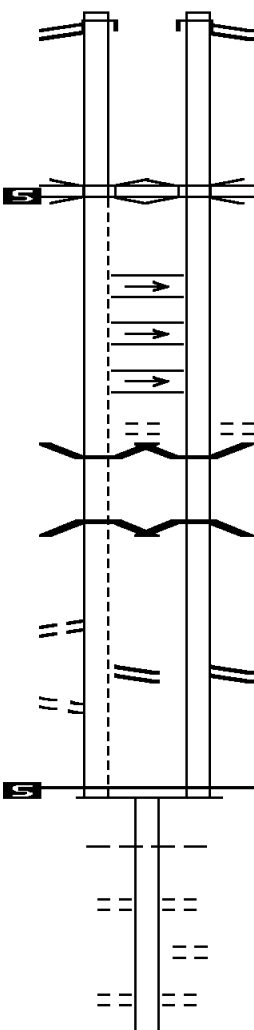
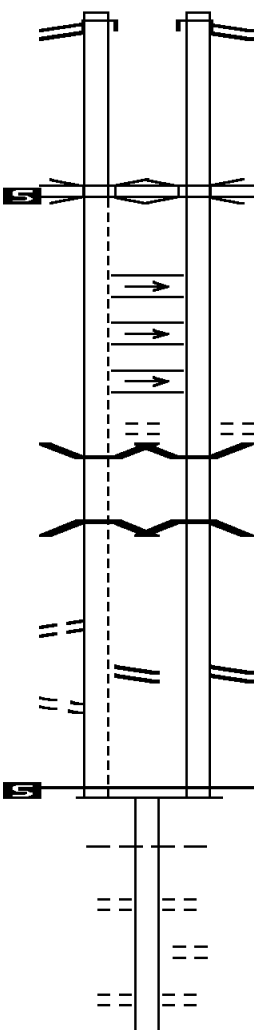
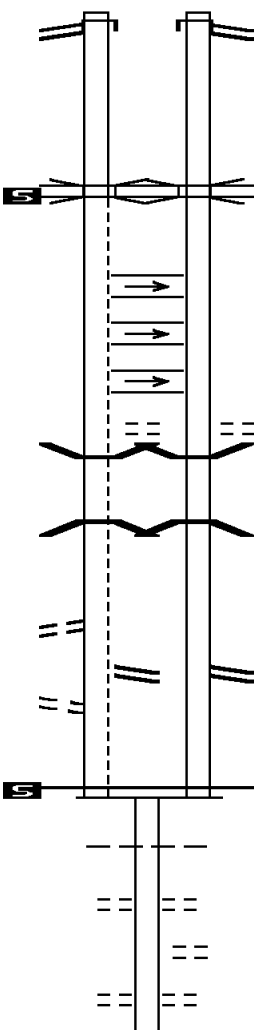
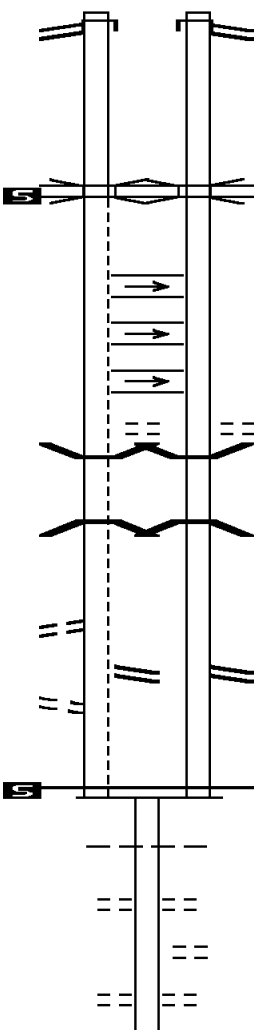
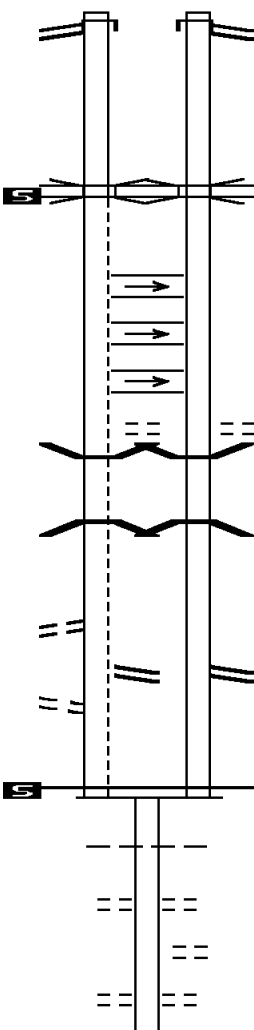
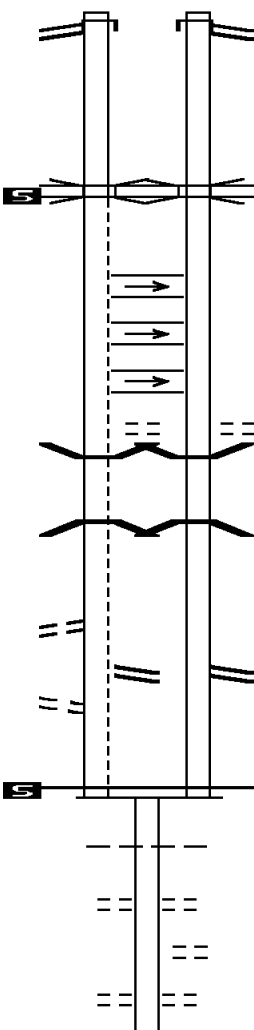
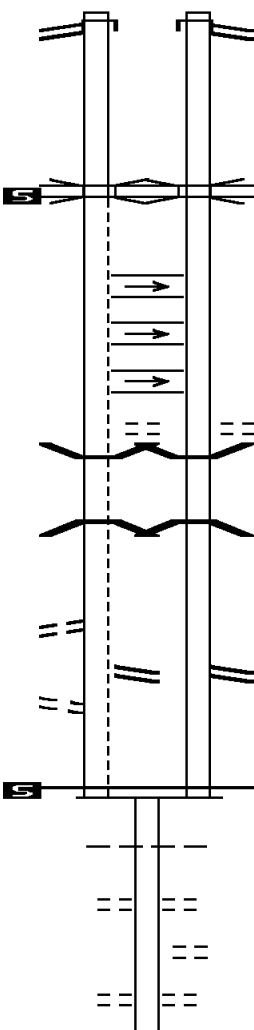
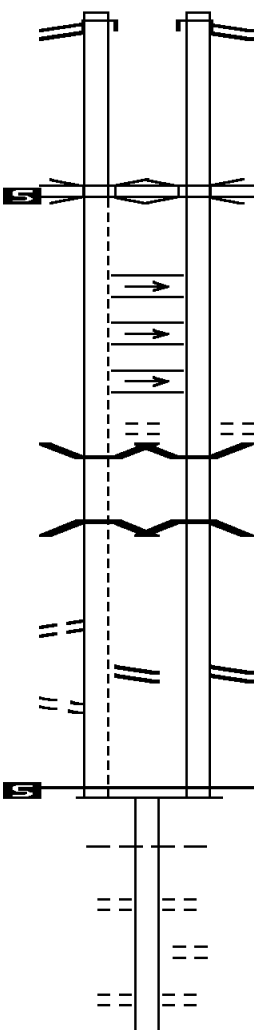
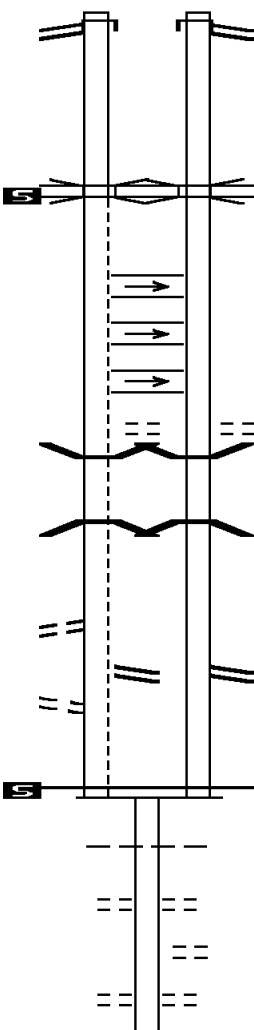
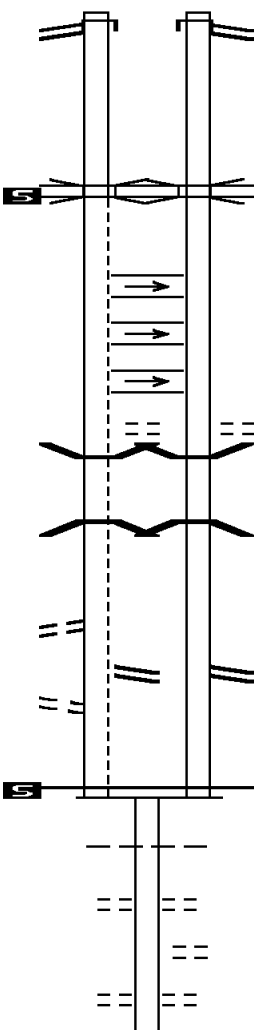
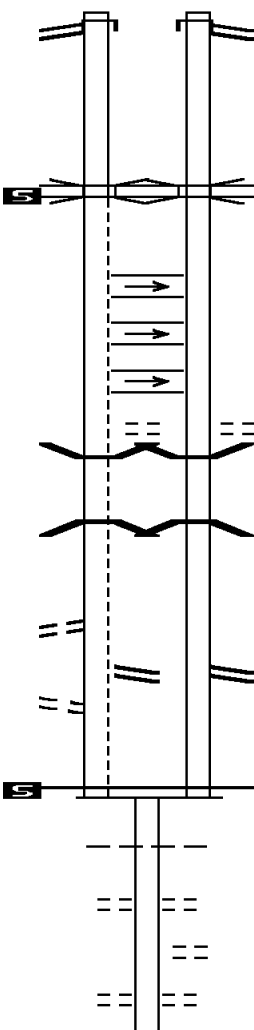
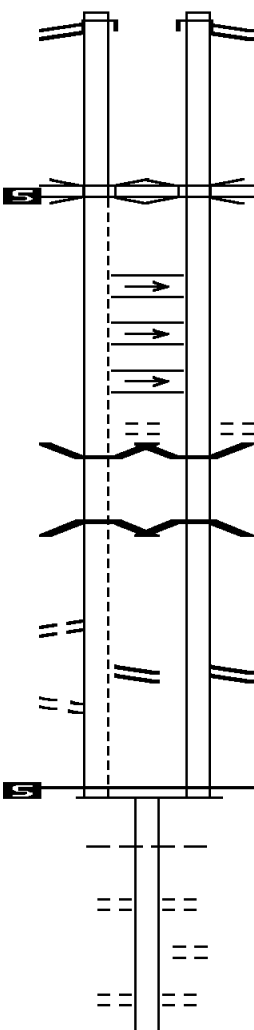
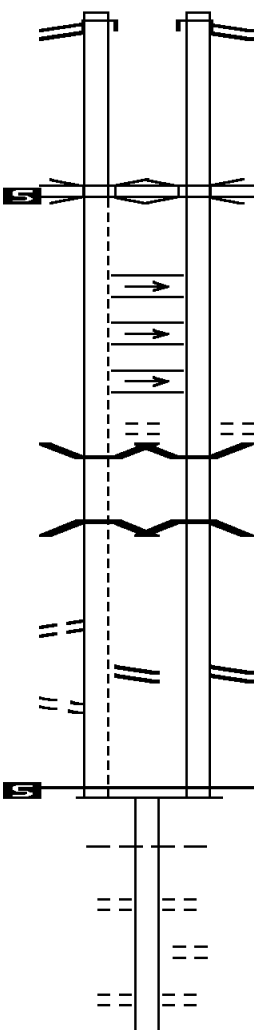
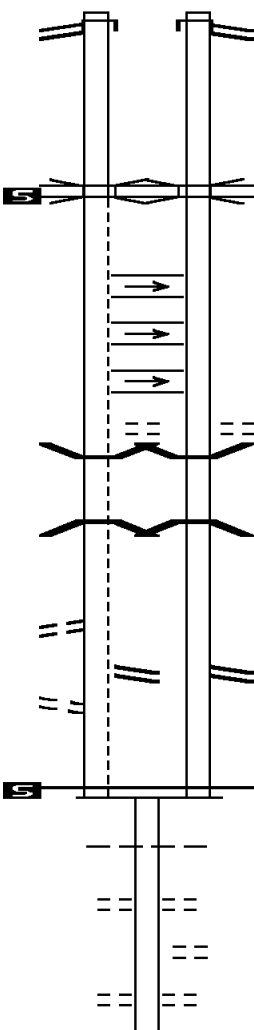
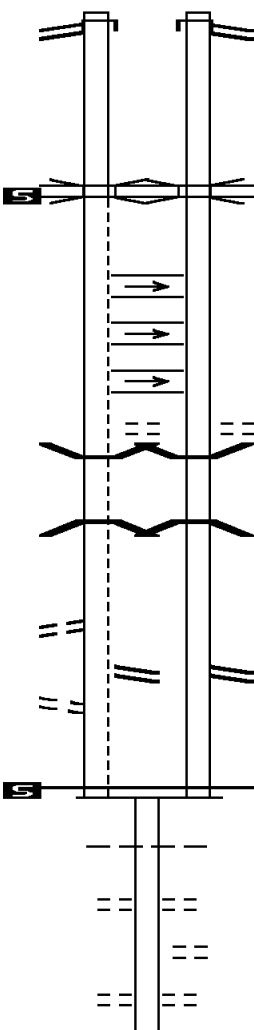
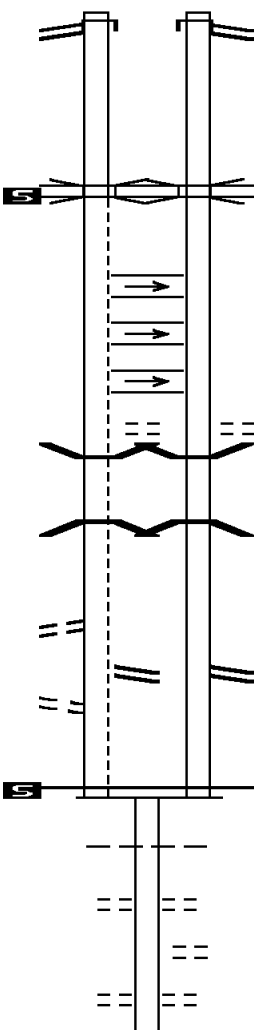
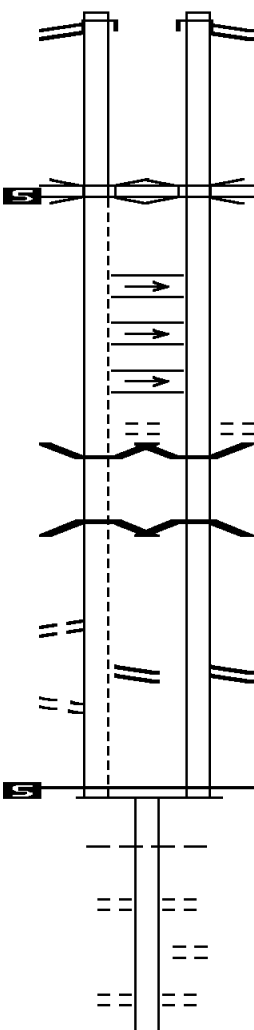
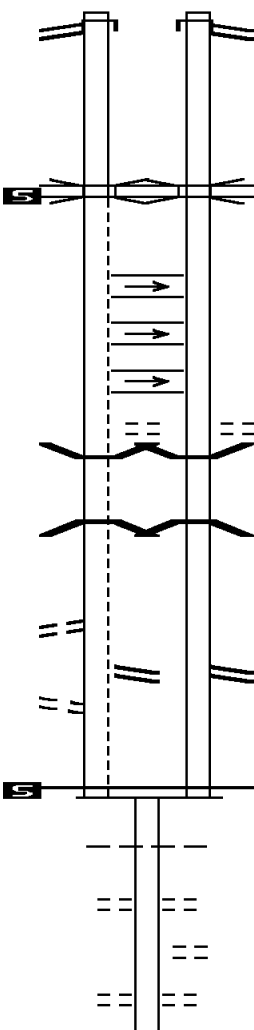
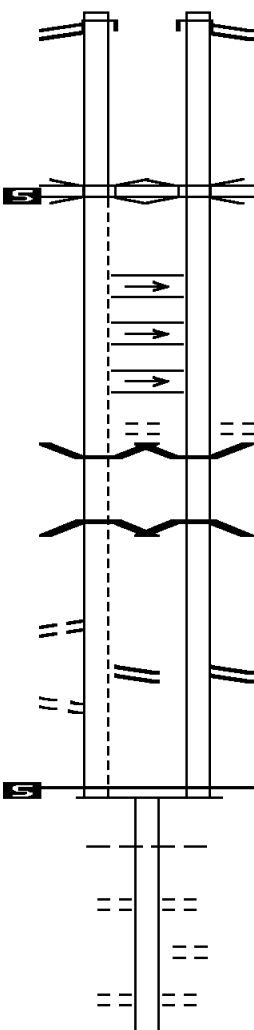
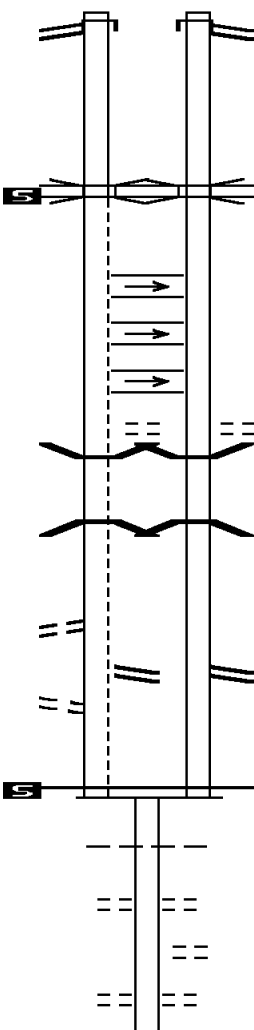
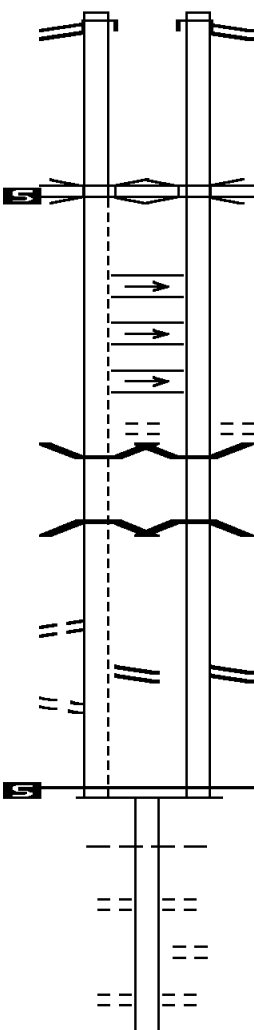
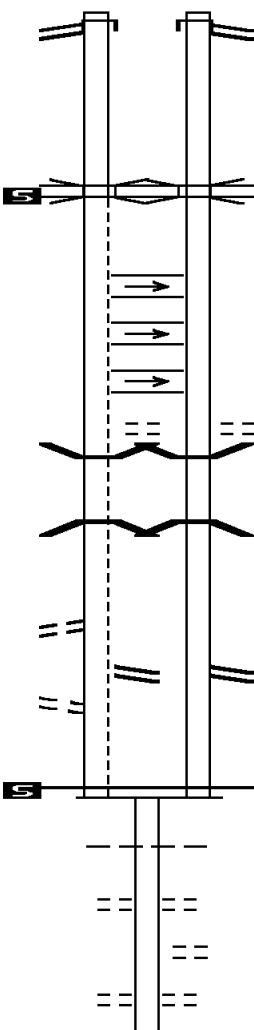
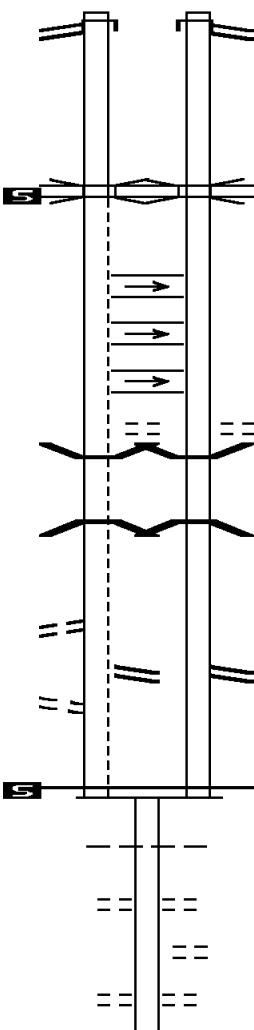
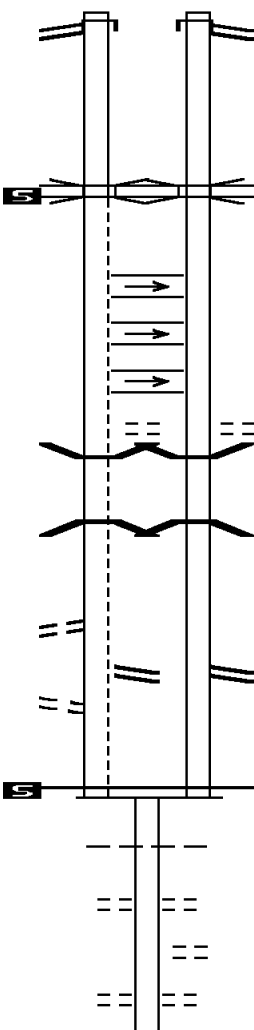
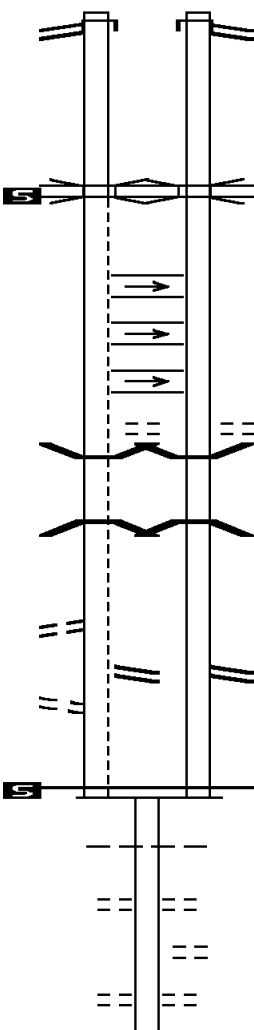
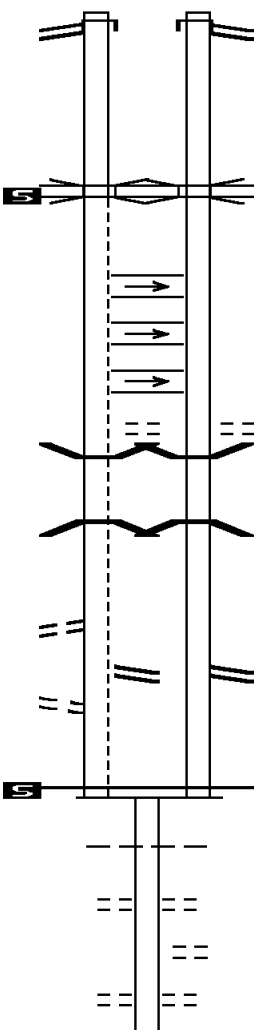
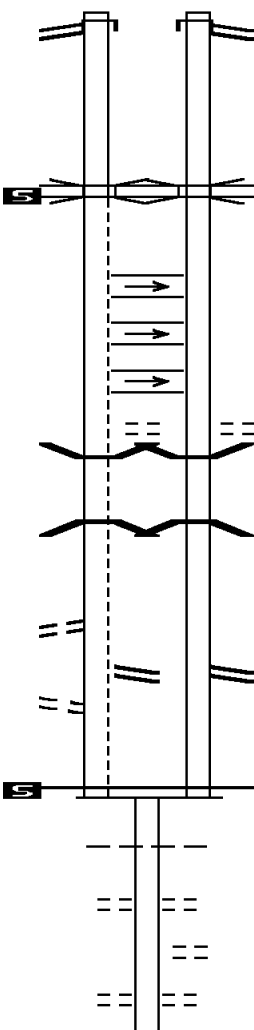
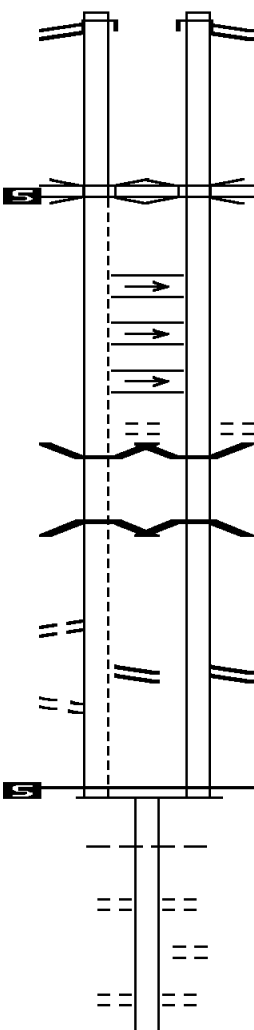
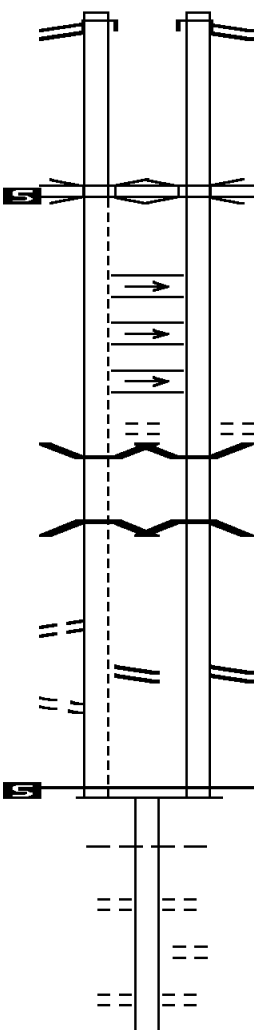
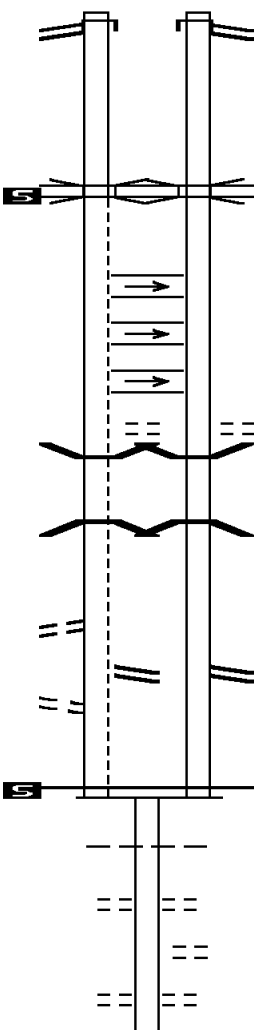
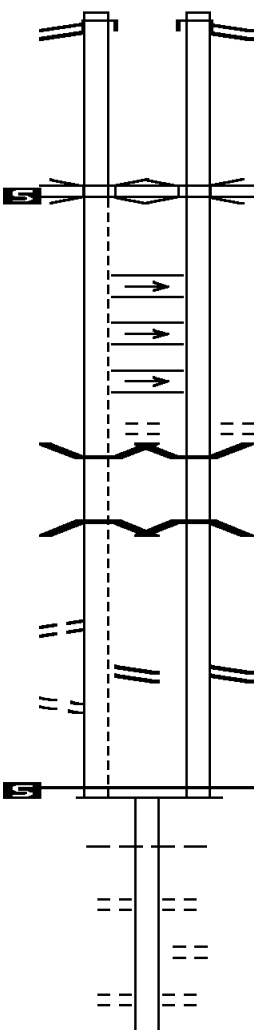
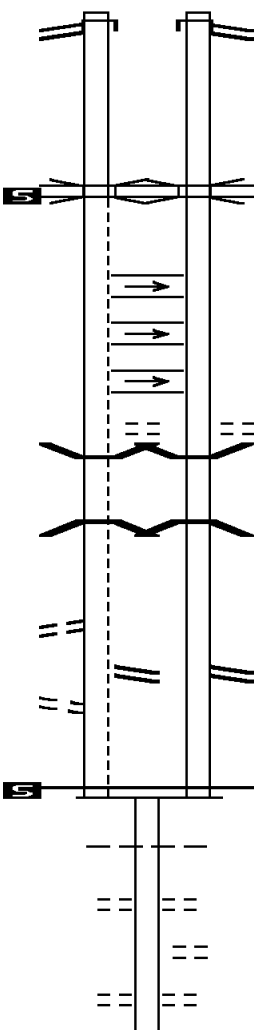
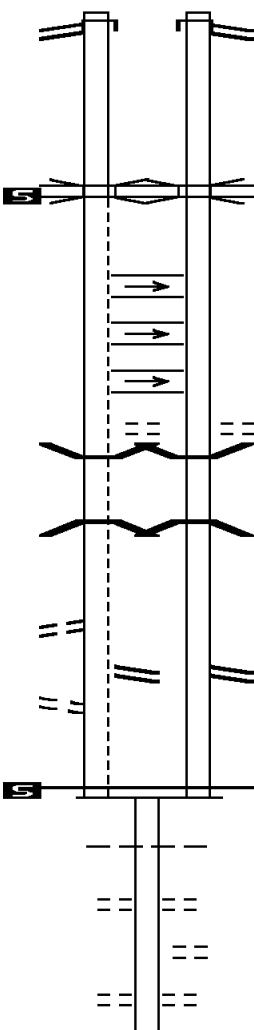
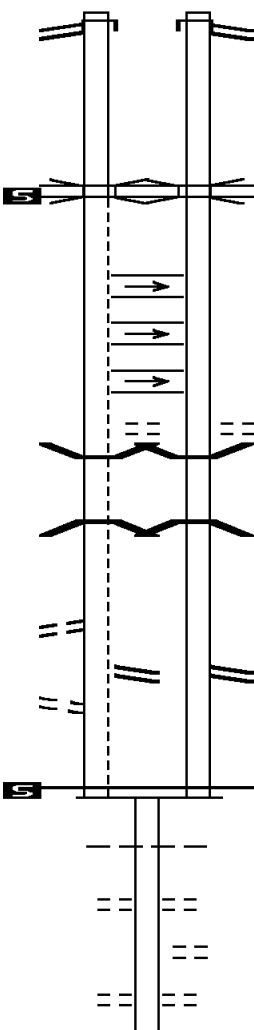
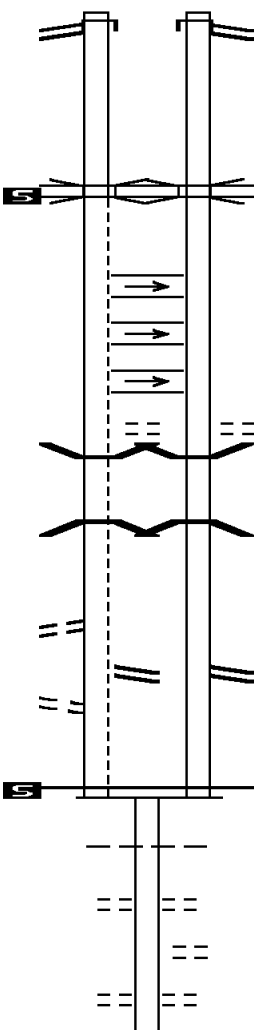
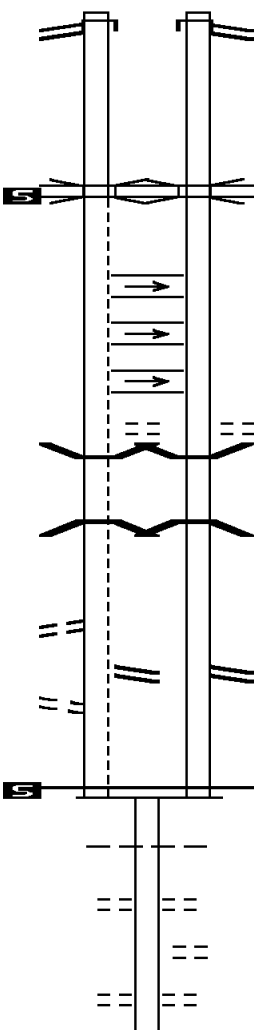
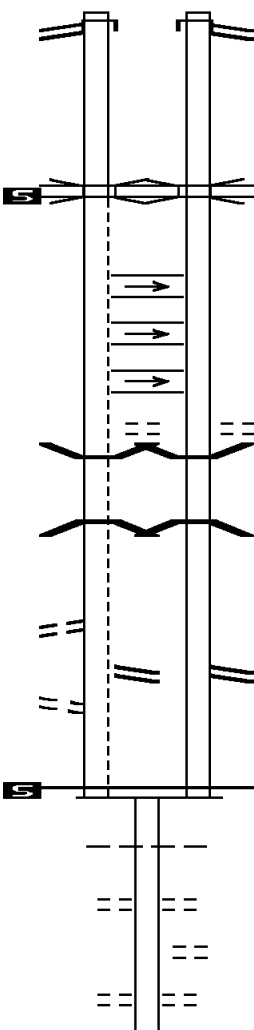
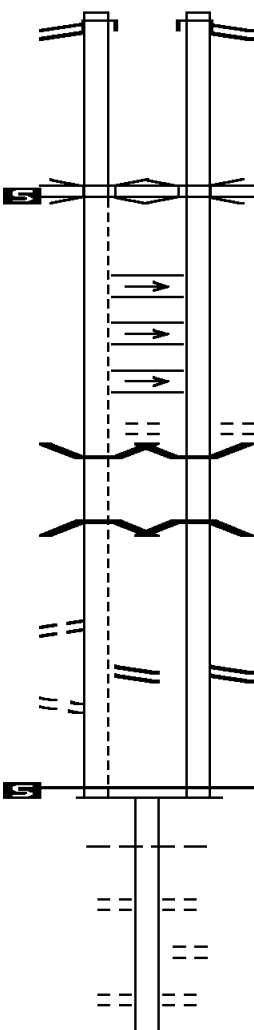
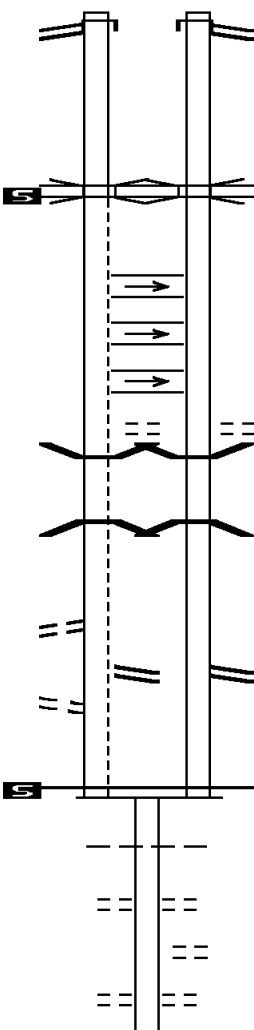
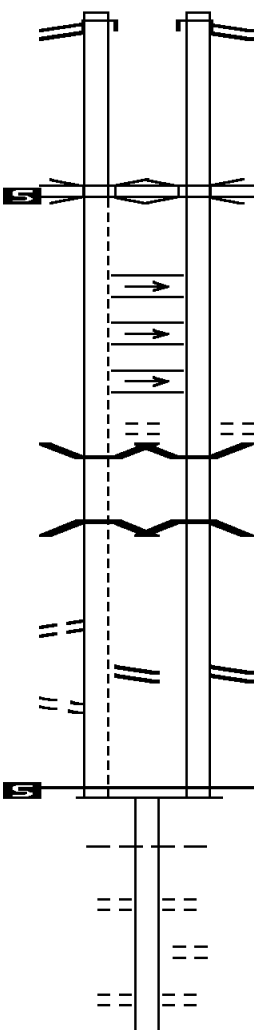
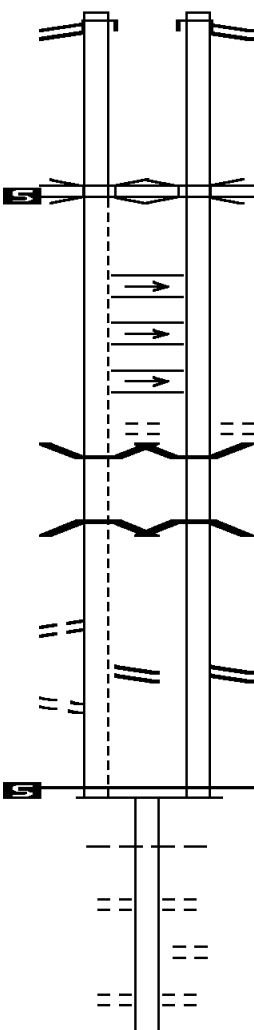
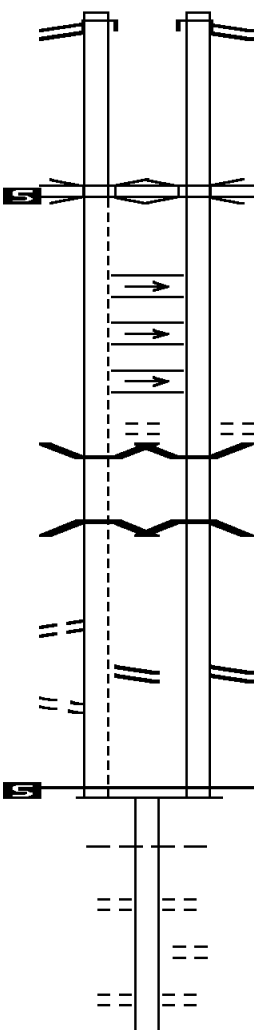
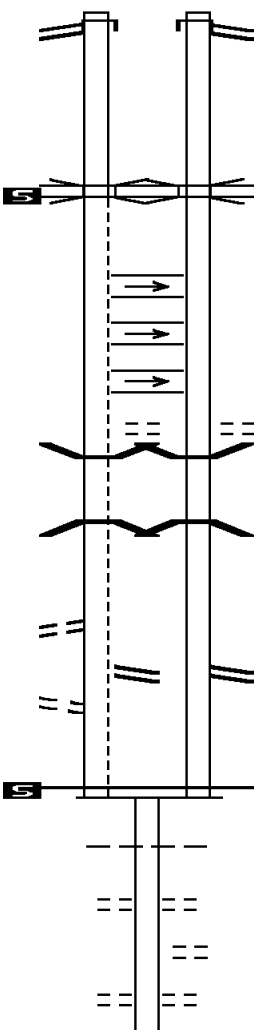
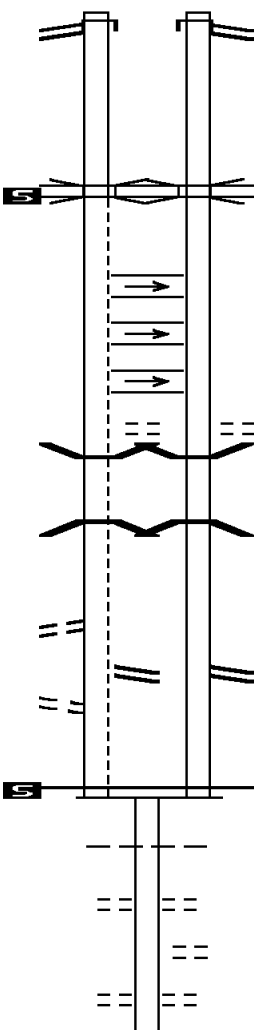
002957 FT 2 0 05119 0 00 0030+00  
S 0020/0000 LENGTH(AH 2999 BK 2957)

000000 FT

000000 FT 2 0 05119 0 00 0000+00  
NC WI LT HOLLOW RD  
HELIXVILLE RD  
(SR4012 SEG 0100/0847)  
MFC BEGIN = E  
S 0010/0000 LENGTH(AH 2957 BK 0000)

EXTRACT DATE: 12/28/2024 ROADWAY MANAGEMENT SYSTEM PAGE NUMBER: 418  
PRINT DATE: 12/30/2024 SLD COUNTY/SR - ANNUAL PRINT COUNTY: BEDFORD

DIR: B TOTAL LEN: 3.414 MI. DIST: 09-1 SR: 4010  
LEFT MUN: BEDFORD T RIGHT MUN: BEDFORD T

		018026 FT		017958 FT		
		INTER-AHD		INTER-AHD		
LINCOLN HW					LINCOLN HW	
(SR0030 SEG 0381/0000)					(SR0030 SEG 0380/0000)	
LINCOLN HW					LINCOLN HW	
(SR0030 SEG 0381/0000)	0091/1406			0090/1266	(SR0030 SEG 0380/0000)	
						
1 0 00039 0 00 0063+59	016620 FT			016692 FT	1 0 00039 0 00 0064+54	
SR 0030 EBL					SR 0030 EBL	
OP ID 05/0030/0370/0460					OP ID 05/0030/0370/0460	
LENGTH(AH 1406 BK 3371)	0091/0000			0090/0000	LENGTH(AH 1266 BK 3443)	
						
CROSSOVER RD						
(CONN)	0081/2302					
CROSSOVER RD						
(CONN)	0081/2100					
CROSSOVER RD						
(CONN)	0081/1824					
DONAHOE MANOR RD					DONAHOE MANOR RD	
(T504)	0081/1639				(T504)	
BMS EN 05/4010/0080/1535	0081/1630			0080/1623	BMS EN 05/4010/0080/1535	
1 0 00039 0 00 0045+42				0080/1592	1 0 00039 0 00 0045+42	
SHOBERS RUN					SHOBERS RUN	
BMS BG 05/4010/0080/1535	0081/1573			0080/1535	BMS BG 05/4010/0080/1535	
						
FOR SR 4010W TO 4010W						
(CONN)	0081/0492					
PENN ST					PENN ST	
(SR4008 SEG 0020/3013)	0081/0160			0080/0101	(SR4008 SEG 0020/3013)	
FOR SR 4010W TO 4010W						
(CONN)	0081/0057					
1 0 00039 0 00 0030+87	013249 FT			013249 FT	1 0 00039 0 00 0030+87	
MFC BEGIN = D					MFC BEGIN = D	
LENGTH(AH 3371 BK 3098)	0081/0000			0080/0000	LENGTH(AH 3443 BK 3098)	
						
						
						
						
						
						
						
						
						
						
						
						
						
						
						
						
						
						
						
						
						
						
						
						
						
						
						
						
						
						
						
						
						
						
						
						
						
						
						
						
						
						
						
						
						
						
						
						
						
						
						
						
						
						
						
						
						
						
						
						
						
						
						
						
						
						
						
						
						
						
						
						
						
						
						
						
						
						
						
						
						
						
						
						
						
						
						
						
						
						
						
						
						
						

EXTRACT DATE: 12/28/2024 ROADWAY MANAGEMENT SYSTEM PAGE NUMBER: 417  
PRINT DATE: 12/30/2024 SLD COUNTY/SR - ANNUAL PRINT COUNTY: BEDFORD

DIR: B TOTAL LEN: 3.414 MI. DIST: 09-1 SR: 4010  
LEFT MUN: BEDFORD B RIGHT MUN: BEDFORD B

	010151 FT	==	0070/0538 (BORO)	
		==	010151 FT 1 0 00039 0 00 0000+00	
		==	RICHARD ST	
		==	(SR4009 SEG 0140/0000)	
		==	0070/0000 LENGTH(AH 3098 BK 2786)	
		==	HUNTINGDON AV	
		==	0060/2511 (BORO)	
		==	JULIANA ST	
		==	(BORO)	
		==	0060/2221	
		==	LAFAYETTE AV	
		==	(BORO)	
		==	THOMAS ST	
		==	(BORO)	
		==	0060/1672	
		==	WEST ST	
		==	(BORO)	
		==	0060/1123	
		==	0060/0573 BMS EN 05/4010/0060/0528	
		==	1 0 00119 0 01 0853+49	
		==	CMBLND.VA.RN	
		==	0060/0528 BMSBG 05/4010/0060/0528	
DAVIDSON ST		==		
(BORO)	0060/0441	==		
MCKEAN AV		==		
(BORO)	0060/0172	==		
	007365 FT	==		
		==	007365 FT 1 0 00119 0 01 0848+17	
		==	CUMBERLAND RD	
		==	(SR3021 SEG 0100/1667)	
		==	0060/0000 LENGTH(AH 2786 BK 1220)	
FAYETTE AV		==		
(BORO)	0050/1088	==		
CHAMBERLAIN ST		==		
(BORO)	0050/0817	==		
		==	CHAMBERLAIN ST	
		==	(BORO)	
		==	FROM 8003/0010 SH	
		==	0050/0680 (CONN)	
		==	RAMP A RD	
		==	(SR8003 SEG 0020/0000)	
		==	RAMP AA RD	
		==	(SR8003 SEG 0010/1956)	
FORREST AV		==		
(BORO)	0050/0552	==		
		==	TO 8003/0020 SH	
		==	(CONN)	
	006145 FT	==	0050/0414	
		==	006145 FT 1 0 00119 0 01 0835+98	
		==	SR 0220 NBL	
		==	OP ID 05/0220/0440/0000	
		==	0050/0000 LENGTH(AH 1220 BK 1681)	
		==	FROM 8003/0260 SH	

EXTRACT DATE: 12/28/2024 ROADWAY MANAGEMENT SYSTEM PAGE NUMBER: 416  
PRINT DATE: 12/30/2024 SLD COUNTY/SR - ANNUAL PRINT COUNTY: BEDFORD

DIR: B TOTAL LEN: 3.414 MI. DIST: 09-1 SR: 4010  
LEFT MUN: BEDFORD B RIGHT MUN: BEDFORD B

FULTON AV  
(BORO)

0040/1200

1 0 00119 0 01 0817+00  
JUDY RD  
(T708)  
OLD STATE RD  
(T774)

004464 FT

0040/0000

0030/1481

ORE ST  
(T725)

0030/1256

002953 FT

TO 0030/0320 SH  
(CONN)

0010/0217

000000 FT

0040/1266 (CONN)  
RAMP BB RD  
(SR8003 SEG 0250/0000)  
RAMP B RD  
(SR8003 SEG 0260/1210)  
BEDFORD  
BEDFORD T  
TO 8003/0250 SH  
(CONN)

004464 FT

5 0040/0000 LENGTH(AH 1681 BK 1511)  
FAIRLANE DR  
0030/1481 (T662)  
NC PITT ST

002953 FT 1 0 00119 0 01 0803+00  
VALLEY VIEW DR  
(T702)

5 0030/0000 LENGTH(AH 1511 BK 2477)

000476 FT 1 0 00119 0 01 0779+23  
MARKWOOD DR  
(T503)

5 0020/0000 LENGTH(AH 2477 BK 0476)


LAKE DR  
(T501)  
FROM 0030/0320 SH  
(CONN)

0010/0135  
000000 FT 1 0 00000 0 00 0000+00  
NC SR 4010 SH

5 0010/0000 LENGTH(AH 0476 BK 0000)  
(SR0030 SEG 0321/0444)  
(SR0030 SEG 0320/0461)  
MFC BEGIN = D

EXTRACT DATE: 12/28/2024 ROADWAY MANAGEMENT SYSTEM PAGE NUMBER: 415  
PRINT DATE: 12/30/2024 SLD COUNTY/SR - ANNUAL PRINT COUNTY: BEDFORD  
DIR: B TOTAL LEN: 21.603 MI. DIST: 09-1 SR: 4009  
LEFT MUN: KIMMEL T RIGHT MUN: KIMMEL T

113996 FT



114062 FT AH-BLAIR (07)  
INTER-AHD WILLIAM PENN RD  
0470/3474 (SR3013 SEG 0010/0000)

EXTRACT DATE: 12/28/2024 ROADWAY MANAGEMENT SYSTEM PAGE NUMBER: 414  
PRINT DATE: 12/30/2024 SLD COUNTY/SR - ANNUAL PRINT COUNTY: BEDFORD

DIR: B TOTAL LEN: 21.603 MI. DIST: 09-1 SR: 4009  
LEFT MUN: KIMMEL T RIGHT MUN: KIMMEL T

HARVEST LN  
(PRDR)

110522 FT

0460/2663

==

110588 FT 1 0 00047 0 04 0913+86  
S 0470/0000 LENGTH(AH 3474 BK 2890)

RIDGE RD

(SR4029 SEG 0050/2852) 107632 FT  
0460/0000

107632 FT

107698 FT 1 0 00047 0 04 0884+68

VILLAGE: KING  
S 0460/0000 LENGTH(AH 2890 BK 3484)

104148 FT

==

0450/0532 WHITETAIL WAY RD  
(PRDR)  
104214 FT 1 0 00047 0 04 0851+37  
S 0450/0000 LENGTH(AH 3484 BK 3741)  
WHITETAIL WAY RD  
0440/3714 (PRDR)

==

100407 FT

100473 FT 1 0 00047 0 04 0812+42  
S 0440/0000 LENGTH(AH 3741 BK 3752)

KIMMEL

EXTRACT DATE: 12/28/2024 ROADWAY MANAGEMENT SYSTEM PAGE NUMBER: 413  
PRINT DATE: 12/30/2024 SLD COUNTY/SR - ANNUAL PRINT COUNTY: BEDFORD

DIR: B TOTAL LEN: 21.603 MI. DIST: 09-1 SR: 4009  
LEFT MUN: KIMMEL T RIGHT MUN: KIMMEL T

096655 FT

0430/1525 KING T

096721 FT 1 0 00047 0 04 0774+49  
S 0430/0000 LENGTH(AH 3752 BK 3555)

093100 FT

0420/0024 BMS EN 05/4009/0420/0000  
093166 FT 1 0 00047 0 04 0738+94  
GAP RUN  
S 0420/0000 BMS BG 05/4009/0420/0000  
LENGTH(AH 3555 BK 2374)

090726 FT

090792 FT 1 0 00047 0 04 0715+36  
SARA FURNACE RD  
(SR4034 SEG 0090/0000)  
S 0410/0000 LENGTH(AH 2374 BK 3335)

087391 FT

087457 FT 1 0 00047 0 04 0682+08  
S 0400/0000 LENGTH(AH 3335 BK 1674)

0390/0898 DEFLOCK RD  
(PRDR)

0390/0019 BMS EN 05/4009/0390/0000



EXTRACT DATE: 12/28/2024 ROADWAY MANAGEMENT SYSTEM PAGE NUMBER: 412  
PRINT DATE: 12/30/2024 SLD COUNTY/SR - ANNUAL PRINT COUNTY: BEDFORD

DIR: B TOTAL LEN: 21.603 MI. DIST: 09-1 SR: 4009  
LEFT MUN: KING T RIGHT MUN: KING T

085717 FT

085783 FT 1 0 00047 0 04 0665+06  
TROUT RUN  
BMSBG 05/4009/0390/0000  
S 0390/0000 LENGTH(AH 1674 BK 1538)

084179 FT

084245 FT 1 0 00047 0 04 0649+87  
S 0380/0000 LENGTH(AH 1538 BK 2286)

081893 FT

081959 FT 1 0 00047 0 04 0626+65  
GRAYBILL RD  
(T582)  
S 0370/0000 LENGTH(AH 2286 BK 1351)

1 0 00047 0 04 0613+15 080542 FT  
HOLLIDAYSBURG RD  
(T583) 0360/0000

080608 FT  
S 0360/0000 LENGTH(AH 1351 BK 2073)

TO 0869/0260 SH  
(CONN) 0350/0120  
1 0 00047 0 03 0585+87 078469 FT  
WILLIAM PENN RD  
(SR0869 SEG 0270/0000) 0350/0000  
078469 FT

078535 FT  
INTER-BK WILLIAM PENN RD  
(SR0869 SEG 0270/0000)  
S 0350/0000 LTH AH 002073 BK 008035  
078535 FT  
7344/0000 LTH AH 008035 BK 002529  
INTER-AHD BRUMBAUGH RD  
(SR0869 SEG 0300/0000)  
BRUMBAUGH RD  
(SR0869 SEG 0300/0000)  
0340/2529 EAST ST CLAIR T  
TO 0869/0300 SH  
0340/2451 (CONN)

EXTRACT DATE: 12/28/2024 ROADWAY MANAGEMENT SYSTEM PAGE NUMBER: 411  
PRINT DATE: 12/30/2024 SLD COUNTY/SR - ANNUAL PRINT COUNTY: BEDFORD

DIR: B TOTAL LEN: 21.603 MI. DIST: 09-1 SR: 4009  
LEFT MUN: EAST ST CLAIR T RIGHT MUN: EAST ST CLAIR T

075940 FT

076006 FT 1 0 00047 0 03 0481+50  
S 0340/0000 LENGTH(AH 2529 BK 2697)

073243 FT

073309 FT 1 0 00047 0 03 0455+10  
S 0330/0000 LENGTH(AH 2697 BK 3486)

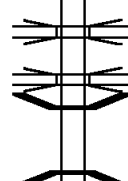
069757 FT

069823 FT 1 0 00047 0 03 0420+00  
S 0320/0000 LENGTH(AH 3486 BK 3481)

066276 FT

066342 FT 1 0 00047 0 03 0384+93  
S 0310/0000 LENGTH(AH 3481 BK 2344)

063932 FT



0300/0383 OP ID SR 0099 SBL  
SR 0099 NBL  
0300/0206 OP ID 05/0099/0034/2144  
0300/0050 BMS EN 05/4009/0300/0000  
063998 FT 1 0 00047 0 03 0361+12  
OPPENHEIMER R  
BMSBG 05/4009/0300/0000

EXTRACT DATE: 12/28/2024 ROADWAY MANAGEMENT SYSTEM PAGE NUMBER: 410  
PRINT DATE: 12/30/2024 SLD COUNTY/SR - ANNUAL PRINT COUNTY: BEDFORD

DIR: B TOTAL LEN: 21.603 MI. DIST: 09-1 SR: 4009  
LEFT MUN: EAST ST CLAIR T RIGHT MUN: EAST ST CLAIR T

OTT RD  
(T542)

0290/1588

REYNOLDS DALE RD  
(SR4019 SEG 0010/0000)

061243 FT

0290/0000

060572 FT

CESSNA DR  
(T509)

0270/0720

1 0 00047 0 02 0317+15  
CESSNA DR  
(T542)

059721 FT

0270/0000

CARL FEATHER HOMES  
(PRDR)

0260/0726

TO 0056/0301 SH  
(CONN)

0260/0133  
058160 FT

QUAKER VALLEY RD  
(SR0056 SEG 0310/0000)

0260/0000  
058160 FT

QUAKER VALLEY RD  
(SR0056 SEG 0320/0000)

0250/3260

0300/0000 LENGTH(AH 2344 BK 2689)  
YOUNTS RD  
0290/2624 (SR1018 SEG 0010/0000)

0290/0793 EAST ST CLAIR  
BEDFORD T

061309 FT 1 0 00047 0 02 0332+36  
HOAGLAND RD  
(T525)

0290/0000 LENGTH(AH 2689 BK 0671)  
0280/0216 BMS EN 05/4009/0280/0000  
060638 FT 1 0 00047 0 02 0325+66

0280/0000 VILLAGE: CESSNA  
DUNNINGS CREEK  
BMSBG 05/4009/0280/0000  
LENGTH(AH 0671 BK 0851)

059787 FT

0270/0000 LENGTH(AH 0851 BK 1561)

0260/0726 (APRA) CARL FEATHER HOM  
0260/0650 EMPLOYEE DR  
(T511)

058226 FT 1 0 00047 0 01 0290+92  
(APRA) WALMART RD  
NC WILLIAM PENN RD  
WALMART RD  
(T510)

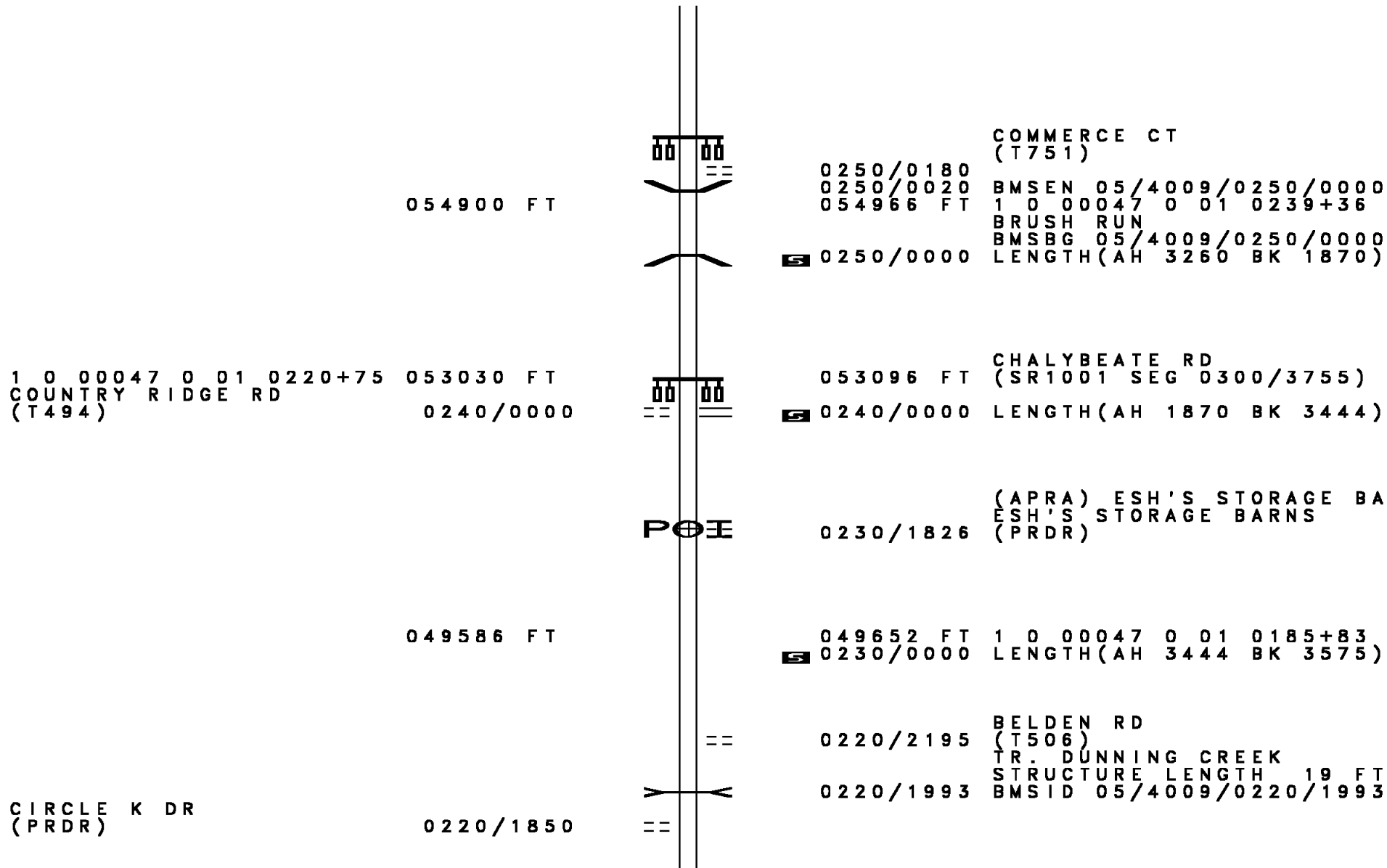
INTER-BK QUAKER VALLEY RD  
(SR0056 SEG 0310/0000)

0260/0000 LTH AH 001561 BK 001928  
058226 FT

7254/0000 LTH AH 001928 BK 003260  
INTER-AHD QUAKER VALLEY RD  
0250/3260 (SR0056 SEG 0320/0000)  
TO 0056/0310 SH  
0250/3126 (CONN)

EXTRACT DATE: 12/28/2024 ROADWAY MANAGEMENT SYSTEM PAGE NUMBER: 409  
PRINT DATE: 12/30/2024 SLD COUNTY/SR - ANNUAL PRINT COUNTY: BEDFORD

DIR: B TOTAL LEN: 21.603 MI. DIST: 09-1 SR: 4009  
LEFT MUN: BEDFORD T RIGHT MUN: BEDFORD T



DIR: B TOTAL LEN: 21.603 MI. DIST: 09-1 SR: 4009  
LEFT MUN: BEDFORD T RIGHT MUN: BEDFORD T

EXTRACT DATE: 12/28/2024 ROADWAY MANAGEMENT SYSTEM PAGE NUMBER: 407  
PRINT DATE: 12/30/2024 SLD COUNTY/SR - ANNUAL PRINT COUNTY: BEDFORD

DIR: B TOTAL LEN: 21.603 MI. DIST: 09-1 SR: 4009  
LEFT MUN: BEDFORD T RIGHT MUN: BEDFORD T

OLD BEDFORD VILLAGE RD  
(PRDR) 0180/1477 ==

037563 FT

037563 FT 1 0 00047 0 00 0065+46  
S 0180/0000 LENGTH(AH 2973 BK 2737)

BEDFORD ELEMENTARY SCHO  
(PRDR) 0170/1384 ==  
SCHOOL ST (T659) 0170/0971 ==

1 0 00047 0 00 0038+09 034826 FT  
COLFELT LN (T656) 0170/0000 ==  
FALLOWFIELD DR (T655) 0160/1295 ==

034826 FT PRDR  
(PRDR)  
S 0170/0000 LENGTH(AH 2737 BK 1842)

BROAD ST  
(T651) 0160/0443 ==

0160/1226 BRIAR VALLEY RD  
(T478)

NORTH ST  
(BORO) 0160/0028 ==  
032984 FT

NC BUSINESS 220  
BEDFORD  
0160/0070 BEDFORD B

MANN ST  
(BORO) 0150/0646 ==

032984 FT 1 0 00047 0 00 0019+34  
ASH LAWN RD  
(T718)  
S 0160/0000 LENGTH(AH 1842 BK 0924)

1 0 00047 0 00 0010+25 032060 FT  
RAILROAD ST (BORO) 0150/0000 ==

032060 FT  
S 0150/0000 LENGTH(AH 0924 BK 1013)  
SUNNYSIDE RD  
(SR1001 SEG 0010/0000)

INDUSTRIAL AV  
(BORO) 0140/0744 ==

0140/0879

DIST: 09-1 SR: 4009  
RIGHT MUN: BEDFORD B

EXTRACT DATE: 12/28/2024 ROADWAY MANAGEMENT SYSTEM PAGE NUMBER: 405  
PRINT DATE: 12/30/2024 SLD COUNTY/SR - ANNUAL PRINT COUNTY: BEDFORD

DIR: B TOTAL LEN: 21.603 MI. DIST: 09-1 SR: 4009  
LEFT MUN: BEDFORD T RIGHT MUN: BEDFORD T

		==	0092/0698	SWEET ROOT RD (T408)
	022491 FT		022491 FT	0 0 00000 0 00 0000+00
			5 0092/0000	LENGTH(AH 1418 BK 2450)
	020041 FT		020041 FT	0 0 00000 0 00 0000+00
CONDO DR (PRDR)	0080/0785	==	5 0082/0000	LENGTH(AH 2450 BK 1086)
	018955 FT		018955 FT	1 0 00048 0 02 1174+90
			5 0080/0000	VILLAGE: BEDFORD SPRING LENGTH(AH 1086 BK 2986)
	015969 FT		015969 FT	1 0 00048 0 02 1145+26
			5 0070/0000	LENGTH(AH 2986 BK 2998)
BACKSPRINGS RD (T428)	0060/1325	==		
	012971 FT		012971 FT	1 0 00048 0 02 1115+03
			5 0060/0000	LENGTH(AH 2998 BK 3326)



EXTRACT DATE: 12/28/2024 ROADWAY MANAGEMENT SYSTEM PAGE NUMBER: 404  
PRINT DATE: 12/30/2024 SLD COUNTY/SR - ANNUAL PRINT COUNTY: BEDFORD

DIR: B TOTAL LEN: 21.603 MI. DIST: 09-1 SR: 4009  
LEFT MUN: BEDFORD T RIGHT MUN: BEDFORD T

009645 FT

009645 FT 1 0 00048 0 02 1081+77  
S 0050/0000 LENGTH(AH 3326 BK 3200)

006445 FT

006445 FT 1 0 00048 0 02 1049+41  
S 0040/0000 LENGTH(AH 3200 BK 3217)

003228 FT

== 0030/0652 SUNRISE TE  
(T732)  
003228 FT 1 0 00048 0 02 1017+50  
TEABERRY RD  
S 0030/0000 (SR3015 SEG 0140/2198)  
LENGTH(AH 3217 BK 1385)

001843 FT

0020/0021 BMS EN 05/4009/0020/0000  
001843 FT 1 0 00048 0 02 1003+57  
TRIB SHOBER'S RUN  
S 0020/0000 BMSBG 05/4009/0020/0000  
LENGTH(AH 1385 BK 1843)

000000 FT

== 0010/0837 HEMLOCK DR  
(T726)  
0010/0108 FROM 0220/0320 SH  
(CONN)  
000000 FT 1 0 00048 0 01 0981+26  
NC BUSINESS 220  
BEDFORD VALLEY RD  
S 0010/0000 (SR0220 SEG 0330/0000)  
MFC BEGIN = D  
LENGTH(AH 1843 BK 0000)

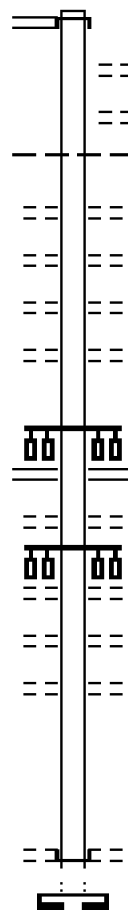
EXTRACT DATE: 12/28/2024 ROADWAY MANAGEMENT SYSTEM PAGE NUMBER: 403  
 PRINT DATE: 12/30/2024 SLD COUNTY/SR - ANNUAL PRINT COUNTY: BEDFORD  
 DIR: B TOTAL LEN: .888 MI. DIST: 09-1 SR: 4008  
 LEFT MUN: BEDFORD T RIGHT MUN: BEDFORD T

PITT ST  
 {SR4010 SEG 0080/0101} 004690 FT  
 {SR4010 SEG 0081/0160} 0020/3013

001677 FT

000000 FT

000000 FT



004690 FT  
 INTER-AHD  
 0020/3013  
 0020/2760  
 0020/2526  
 0020/2188  
 0020/2167  
 0020/1628  
 0020/1079  
 0020/0541  
 001677 FT  
 0020/0000  
 0012/1378  
 0012/1103  
 0012/0816  
 0012/0534  
 000000 FT  
 NC PENN ST  
 INTER-BK  
 0012/0000  
 000000 FT  
 7010/0000  
 PITT ST  
 {SR4010 SEG 0081/0160}  
 BEDFORD PENNDOT 9-1  
 {GOVT}  
 BEDFORD PENNDOT 9-1  
 {GOVT}  
 BEDFORD  
 BEDFORD B  
 ANDERSON ST  
 {BORO}  
 WOOD ST  
 {BORO}  
 EAST ST  
 {BORO}  
 BEDFORD ST  
 {BORO}  
 1 0 00039 5 00 0000+00  
 RICHARD ST  
 {SR4009 SEG 0130/0000}  
 LENGTH(AH 3013 BK 1677)  
 HUNTINGDON AV  
 {BORO}  
 JULIANA ST  
 {BORO}  
 LAFAYETTE AV  
 {BORO}  
 THOMAS ST  
 {BORO}  
 2 0 05131 0 00 0000+00  
 WEST ST  
 {BORO}  
 WEST PENN ST  
 {TWP}  
 LENGTH(AH 1677 BK 0273)  
 LENGTH(AH 0273 BK 0000)

EXTRACT DATE: 12/28/2024 ROADWAY MANAGEMENT SYSTEM PAGE NUMBER: 402  
PRINT DATE: 12/30/2024 SLD COUNTY/SR - ANNUAL PRINT COUNTY: BEDFORD

DIR: B TOTAL LEN: 7.841 MI. DIST: 09-1 SR: 4007  
LEFT MUN: EAST ST CLAIR T RIGHT MUN: EAST ST CLAIR T

PIGEON HILL RD  
(T494)

041400 FT

041400 FT QUAKER VALLEY RD  
0170/3412 (SR0056 SEG 0280/0000)

037988 FT

0170/0022 BMS EN 05/4007/0170/0000  
037988 FT 2 0 05097 0 00 0424+17  
SLN HLW RN  
BMSBG 05/4007/0170/0000  
5 0170/0000 LENGTH(AH 3412 BK 1496)  
FLEEGLE RD  
0160/1291 (T495)

0160/1231

036492 FT

0160/0023 BMS EN 05/4007/0160/0000  
036492 FT 2 0 05097 0 00 0409+30  
SLOANS HOLLOW RUN  
BMSBG 05/4007/0160/0000  
5 0160/0000 LENGTH(AH 1496 BK 2643)

033849 FT

033849 FT 2 0 05097 0 00 0382+92  
5 0150/0000 LENGTH(AH 2643 BK 1274)

032575 FT

032575 FT 2 0 05097 0 00 0369+94  
5 0140/0000 LENGTH(AH 1274 BK 2017)

EXTRACT DATE: 12/28/2024 ROADWAY MANAGEMENT SYSTEM PAGE NUMBER: 401  
PRINT DATE: 12/30/2024 SLD COUNTY/SR - ANNUAL PRINT COUNTY: BEDFORD

DIR: B TOTAL LEN: 7.841 MI. DIST: 09-1 SR: 4007  
LEFT MUN: EAST ST CLAIR T RIGHT MUN: EAST ST CLAIR T

030558 FT

030558 FT 2 0 05097 0 00 0349+38  
S 0130/0000 LENGTH(AH 2017 BK 3631)

2 0 05097 0 00 0313+25 026927 FT  
BEEGLE RD  
(T507) 0120/0000

0120/0079 EAST ST CLAIR  
026927 FT NAPIER T  
S 0120/0000 LENGTH(AH 3631 BK 1243)  
ROOSE RD  
0110/1226 (T509)

025684 FT

025684 FT 2 0 05097 0 00 0300+22  
S 0110/0000 LENGTH(AH 1243 BK 2639)

023045 FT

023045 FT 2 0 05097 0 00 0273+16  
S 0100/0000 LENGTH(AH 2639 BK 2065)

POINT RD  
(SR4022 SEG 0060/2859) 0090/0273  
020980 FT

NC SLOANS HOLLOW RD  
020980 FT 2 0 05097 0 00 0255+51  
NC POINT RD  
POINT RD  
(SR4022 SEG 0072/0000)  
S 0090/0000 LENGTH(AH 2065 BK 3663)

EXTRACT DATE: 12/28/2024 ROADWAY MANAGEMENT SYSTEM PAGE NUMBER: 400  
PRINT DATE: 12/30/2024 SLD COUNTY/SR - ANNUAL PRINT COUNTY: BEDFORD

DIR: B TOTAL LEN: 7.841 MI. DIST: 09-1 SR: 4007  
LEFT MUN: NAPIER T RIGHT MUN: NAPIER T

017317 FT

017317 FT 2 0 05097 0 00 0219+87  
S 0080/0000 LENGTH(AH 3663 BK 3568)

013749 FT

013749 FT 2 0 05097 0 00 0183+11  
LINCOLN HW  
(SR0030 SEG 0200/1005)  
S 0070/0000 LENGTH(AH 3568 BK 1962)  
OLD ROUTE 30 RD  
0060/1919 (T679)

011787 FT

011787 FT 2 0 05097 0 00 0164+53  
S 0060/0000 LENGTH(AH 1962 BK 1969)

009818 FT

009818 FT 2 0 05097 0 00 0144+58  
S 0050/0000 LENGTH(AH 1969 BK 3500)

006318 FT

006318 FT 2 0 05097 0 00 0109+56  
DIEHL RD

EXTRACT DATE: 12/28/2024 ROADWAY MANAGEMENT SYSTEM PAGE NUMBER: 399  
PRINT DATE: 12/30/2024 SLD COUNTY/SR - ANNUAL PRINT COUNTY: BEDFORD

DIR: B TOTAL LEN: 7.841 MI. DIST: 09-1 SR: 4007  
LEFT MUN: NAPIER T RIGHT MUN: NAPIER T

OLD FORBES TRAIL RD  
(CNTY)  
VERA LN  
(PRDR)

0022/0065  
002290 FT

002290 FT

OLD BRIDGE RD  
(CNTY)

0010/2203

CHOICE CAMPGROUND RD  
(CNTY)

0010/1278

000000 FT

0040/0000 (T453)  
LENGTH(AH 3500 BK 2032)

0030/0019 BMS EN 05/4007/0030/0000  
004286 FT 2 0 05097 0 00 0088+66

0030/0000 BMSBG 05/4007/0030/0000  
LENGTH(AH 2032 BK 1996)

002290 FT 2 0 05097 0 00 0069+19  
NC TULLS HILL RD

INTER-BK COVERED BR RD  
(CNTY)

0022/0000 LENGTH(AH 1996 BK 0138)

002290 FT LENGTH(AH 0138 BK 2290)  
7020/0000 INTER-AHD COVERED BR RD

(CNTY)  
0010/2290 HARRISON T  
HERLINE RD

0010/2203 (CNTY)  
0010/1678 BMS EN 05/7076/9901/4038

2 0 05097 0 00 0045+06  
PA TPK (1-76)

0010/1577 BMSBG 05/7076/9901/4038

000000 FT 2 0 05097 0 00 0045+06  
NC WATSON RD

INTER-BK ALLEGHENY RD  
(SR0031 SEG 0260/0000)

(SR4005 SEG 0020/2006)  
MFC BEGIN = E

0010/0000 LENGTH(AH 2290 BK 0000)

EXTRACT DATE: 12/28/2024 ROADWAY MANAGEMENT SYSTEM PAGE NUMBER: 398  
PRINT DATE: 12/30/2024 SLD COUNTY/SR - ANNUAL PRINT COUNTY: BEDFORD

DIR: B TOTAL LEN: 4.143 MI. DIST: 09-1 SR: 4006  
LEFT MUN: JUNIATA T RIGHT MUN: JUNIATA T

BUENA RD 021877 FT  
(SR3019 SEG 0190/0000) 0090/2641  
MILL RD  
(T470) 0090/2482

MOWRY TERRACE LN  
(PRDR) 0090/0609  
019236 FT

2 0 05090 0 00 0175+14 017977 FT  
HILL RD  
(T468) 0080/0000

015348 FT

012423 FT

021877 FT BUENA RD  
0090/2641 (SR3019 SEG 0190/0000)

019236 FT 2 0 05090 0 00 0194+11  
0090/0000 LENGTH(AH 2641 BK 1259)

017977 FT  
0080/0000 LENGTH(AH 1259 BK 2629)

015348 FT 2 0 05090 0 00 0155+19  
0070/0000 LENGTH(AH 2629 BK 2925)

012423 FT 2 0 05090 0 00 0125+70  
0060/0000 LENGTH(AH 2925 BK 3722)

EXTRACT DATE: 12/28/2024 ROADWAY MANAGEMENT SYSTEM PAGE NUMBER: 397  
PRINT DATE: 12/30/2024 SLD COUNTY/SR - ANNUAL PRINT COUNTY: BEDFORD

DIR: B TOTAL LEN: 4.143 MI. DIST: 09-1 SR: 4006  
LEFT MUN: JUNIATA T RIGHT MUN: JUNIATA T

008701 FT

008701 FT 2 0 05090 0 00 0088+18  
S 0050/0000 LENGTH(AH 3722 BK 1296)

007405 FT

007405 FT 2 0 05090 0 00 0074+61  
FISHER RD  
(T452)  
S 0040/0000 LENGTH(AH 1296 BK 1969)  
LC FOR FISHER RD  
0030/1895 (T452)

005436 FT

005436 FT 2 0 05090 0 00 0054+71  
S 0030/0000 LENGTH(AH 1969 BK 2971)

002465 FT

002465 FT 2 0 05090 0 00 0025+03  
S 0020/0000 LENGTH(AH 2971 BK 2465)

000000 FT

0010/0720 GATES RD  
(T445)  
000000 FT 2 0 05090 0 00 0000+00  
NC BLACK HOLLOW RD  
INTER-BK CLUB RD  
(T810)  
MFC BEGIN = E  
S 0010/0000 LENGTH(AH 2465 BK 0000)



EXTRACT DATE: 12/28/2024 ROADWAY MANAGEMENT SYSTEM PAGE NUMBER: 396  
PRINT DATE: 12/30/2024 SLD COUNTY/SR - ANNUAL PRINT COUNTY: BEDFORD

DIR: B TOTAL LEN: .848 MI. DIST: 09-1 SR: 4005  
LEFT MUN: HARRISON T RIGHT MUN: HARRISON T

004479 FT

004479 FT  
INTER-AHD WATSON RD  
(SR4007 SEG 0010/0000)  
ALLEGHENY RD  
0020/2006 (SR0031 SEG 0260/0000)

002473 FT

0020/0073 HARRISON  
002473 FT MANNS CHOICE B  
2 0 05097 0 00 0025+00  
5 0020/0000 LENGTH(AH 2006 BK 2473)  
RAEGANS LN  
0010/2405 (PRDR)  
0010/1526 MANNS CHOICE  
HARRISON T

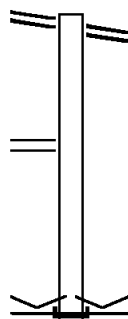
2 0 05097 0 00 0000+00 000000 FT  
REST HOME RD  
(SR3017 SEG 0160/0000) 0010/0000

NC MILLIGANS COVE RD  
REST HOME RD  
000000 FT (SR3017 SEG 0160/0000)  
MFC BEGIN = E  
5 0010/0000 LENGTH(AH 2473 BK 0000)

EXTRACT DATE: 12/28/2024 ROADWAY MANAGEMENT SYSTEM PAGE NUMBER: 395  
PRINT DATE: 12/30/2024 SLD COUNTY/SR - ANNUAL PRINT COUNTY: BEDFORD  
DIR: B TOTAL LEN: .270 MI. DIST: 09-1 SR: 4004  
LEFT MUN: JUNIATA T RIGHT MUN: JUNIATA T

BUENA RD 001423 FT  
(SR3019 SEG 0160/0000) 0010/1423

SPICER CREEK RD  
(SR4002 SEG 0020/2945) 0010/0073  
000000 FT



001423 FT BUENA RD  
0010/1423 (SR3019 SEG 0160/0000)

000000 FT 1 0 00596 0 00 0000+00  
VILLAGE: NEW BUENA VIST  
NC CORLEY RD  
INTER-BK TOWNSHIP 0425 RT  
(T425)  
MFC BEGIN = E  
0010/0000 LENGTH(AH 1423 BK 0000)

EXTRACT DATE: 12/28/2024 ROADWAY MANAGEMENT SYSTEM PAGE NUMBER: 394  
PRINT DATE: 12/30/2024 SLD COUNTY/SR - ANNUAL PRINT COUNTY: BEDFORD

DIR: B TOTAL LEN: 6.463 MI. DIST: 09-1 SR: 4003  
LEFT MUN: EAST ST CLAIR T RIGHT MUN: EAST ST CLAIR T

SCHOOL ENTRANCE DR  
(GOVT)  
SCHOOL ENTRANCE DR  
(GOVT)

034122 FT

0130/2513



034122 FT QUAKER VALLEY RD  
0130/3081 (SR0056 SEG 0210/0493)

NC SCHOOL DR  
0130/2513 MFC BEGIN = E  
HILLTOP DR  
0130/2175 (PRDR)

EXTRACT DATE: 12/28/2024 ROADWAY MANAGEMENT SYSTEM PAGE NUMBER: 393  
PRINT DATE: 12/30/2024 SLD COUNTY/SR - ANNUAL PRINT COUNTY: BEDFORD

DIR: B TOTAL LEN: 6.463 MI. DIST: 09-1 SR: 4003  
LEFT MUN: EAST ST CLAIR T RIGHT MUN: EAST ST CLAIR T

GRANGE HILL RD  
(T681)

0130/0737

031041 FT

LC FOR READ HILL RD  
(T683)  
READ HILL RD  
(T683)

0120/1965

0120/1868

028834 FT

CRISSMAN RD  
(SR4026 SEG 0060/2151) 0120/0000

027117 FT

2 0 05049 0 01 0246+22 024851 FT  
BLOSSOM RD  
(T702) 0100/0000

ALASKA RD  
(PRDR)

0090/0229

031041 FT 1 0 00222 1 00 0000+00  
OLD TOWN RD  
(SR4028 SEG 0010/1552)  
5 0130/0000 LENGTH(AH 3081 BK 2207)  
0120/1988 OLD QUAKER CHURCH RD  
(SR4028 SEG 0020/0000)

0120/0310 MCCREARY LN  
028834 FT (T705)  
2 0 05049 0 01 0289+69  
VILLAGE: FISHERTOWN  
CRISSMAN RD  
(T541)  
5 0120/0000 LENGTH(AH 2207 BK 1717)

027117 FT 2 0 05049 0 01 0272+52  
5 0110/0000 LENGTH(AH 1717 BK 2266)

024851 FT  
5 0100/0000 LENGTH(AH 2266 BK 2828)

EXTRACT DATE: 12/28/2024 ROADWAY MANAGEMENT SYSTEM PAGE NUMBER: 392  
PRINT DATE: 12/30/2024 SLD COUNTY/SR - ANNUAL PRINT COUNTY: BEDFORD

DIR: B TOTAL LEN: 6.463 MI. DIST: 09-1 SR: 4003  
LEFT MUN: EAST ST CLAIR T RIGHT MUN: EAST ST CLAIR T

2 0 05049 0 01 0221+15 022023 FT		022023 FT	
ORCHARD RD			
(T535)	0090/0000 ==	5 0090/0000 LENGTH(AH 2828 BK 2218)	
		SPRING HOPE RD	
		(T537)	
		SPRINGVIEW RD	
		(T521)	
019805 FT		019805 FT	2 0 05049 0 01 0198+99
		EAST ST CLAIR	
		NAPIER T	
		5 0080/0000 LENGTH(AH 2218 BK 2182)	
017623 FT		017623 FT	2 0 05049 0 01 0177+30
		(APRA) RIDGE WOODWORKIN	
		VILLAGE: SPRINGHOPE	
		POINT RD	
FERGUSON RD		(SR4022 SEG 0010/0000)	
(T520)	0070/0000 <del>POI</del>	5 0070/0000 LENGTH(AH 2182 BK 1768)	
015855 FT		015855 FT	2 0 05049 0 01 0159+98
		5 0060/0000 LENGTH(AH 1768 BK 2150)	
2 0 05049 0 01 0138+00 013705 FT		013705 FT	
SMITH RD		5 0050/0000 LENGTH(AH 2150 BK 3308)	
(T523)	0050/0000 ==		
SHANKLE RD		0040/2408	HAMMER RD
(T524)	0040/2408 ==	(T525)	

EXTRACT DATE: 12/28/2024 ROADWAY MANAGEMENT SYSTEM PAGE NUMBER: 391  
PRINT DATE: 12/30/2024 SLD COUNTY/SR - ANNUAL PRINT COUNTY: BEDFORD

DIR: B TOTAL LEN: 6.463 MI. DIST: 09-1 SR: 4003  
LEFT MUN: NAPIER T RIGHT MUN: NAPIER T

	010397 FT		010397 FT 2 0 05049 0 01 0104+99 S 0040/0000 LENGTH(AH 3308 BK 3640)
		=	
HIGHLAND RD (T704)	0030/0600	=	0030/1335 OAK BOTTOM LN (T708)
	006757 FT		006757 FT 2 0 05049 0 01 0068+12 HIGHLAND ESTATE RD (T705)
		=	S 0030/0000 LENGTH(AH 3640 BK 3357)
MOWRY RD (PRDR)	0020/0292	=	
	003400 FT		003400 FT 2 0 05049 0 01 0034+49 S 0020/0000 LENGTH(AH 3357 BK 3400)
	000000 FT		000000 FT 2 0 05049 0 00 0000+00 NC VA LLEY RD CORTLAND RD (SR0096 SEG 0510/0000) MFC BEGIN = D
		=	S 0010/0000 LENGTH(AH 3400 BK 0000)

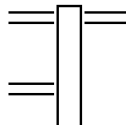
EXTRACT DATE: 12/28/2024 ROADWAY MANAGEMENT SYSTEM PAGE NUMBER: 390  
PRINT DATE: 12/30/2024 SLD COUNTY/SR - ANNUAL PRINT COUNTY: BEDFORD  
DIR: B TOTAL LEN: 1.000 MI. DIST: 09-1 SR: 4002  
LEFT MUN: JUNIATA T RIGHT MUN: JUNIATA T

005279 FT		005279 FT CORLEY RD 0020/2945 (SR4004 SEG 0010/0073)
2 0 05037 0 00 0029+19 002334 FT MOWRY RD (T449)		002334 FT 5 0020/0000 LENGTH(AH 2945 BK 2334)
000000 FT		000000 FT 2 0 05037 0 00 0052+53 NC SP ICER CREEK RD INTER-BK SPICER BROOK RD (T431) MFC BEGIN = E 5 0010/0000 LENGTH(AH 2334 BK 0000)

EXTRACT DATE: 12/28/2024 ROADWAY MANAGEMENT SYSTEM PAGE NUMBER: 389  
PRINT DATE: 12/30/2024 SLD COUNTY/SR - ANNUAL PRINT COUNTY: BEDFORD  
DIR: B TOTAL LEN: 4.150 MI. DIST: 09-1 SR: 4001  
LEFT MUN: NAPIER T RIGHT MUN: NAPIER T

SHAFFER MT RD  
(SR4014 SEG 0090/3114) 0080/1411

021914 FT



021914 FT CORTLAND RD  
0080/2136 (SR0096 SEG 0560/0000)



EXTRACT DATE: 12/28/2024 ROADWAY MANAGEMENT SYSTEM PAGE NUMBER: 388  
PRINT DATE: 12/30/2024 SLD COUNTY/SR - ANNUAL PRINT COUNTY: BEDFORD

DIR: B TOTAL LEN: 4.150 MI. DIST: 09-1 SR: 4001  
LEFT MUN: NAPIER T RIGHT MUN: NAPIER T

2 0 05043 0 01 0201+09 019778 FT  
ACKERMAN RD  
(T495) 0080/0000

==  
==

019778 FT  
S 0080/0000 MFC BEGIN = D  
LENGTH(AH 2136 BK 2999)  
ELLIS RD  
(T497)

2 0 05043 0 01 0171+07 016779 FT  
HELIXVILLE RD  
(SR4012 SEG 0120/2257) 0070/0000

==  
=  
=  
=

016779 FT  
S 0070/0000 LENGTH(AH 2999 BK 3441)  
0060/3432 BMSEN 05/4001/0060/3374  
2 0 05043 0 01 0169+89  
BENTZ RUN  
0060/3374 BMSBG 05/4001/0060/3374

013338 FT

==

013338 FT 2 0 05043 0 01 0136+63  
ROBIN RD  
(T511)  
S 0060/0000 LENGTH(AH 3441 BK 1992)

011346 FT

==

011346 FT 2 0 05043 0 00 0116+09  
S 0050/0000 LENGTH(AH 1992 BK 2627)

LOHR RD  
(T603)

0040/2371

EXTRACT DATE: 12/28/2024 ROADWAY MANAGEMENT SYSTEM PAGE NUMBER: 387  
PRINT DATE: 12/30/2024 SLD COUNTY/SR - ANNUAL PRINT COUNTY: BEDFORD

DIR: B TOTAL LEN: 4.150 MI. DIST: 09-1 SR: 4001  
LEFT MUN: NAPIER T RIGHT MUN: NAPIER T

2 0 05043 0 00 0089+15 008719 FT  
MALAMPHY RD  
(T687) 0040/0000

2 0 05043 0 00 0054+85 005285 FT  
WINEGARDNER RD  
(T502) 0030/0000

MILLER RD  
(T474) 0020/1473

002493 FT

000000 FT

008719 FT

5 0040/0000 LENGTH(AH 2627 BK 3434)

005285 FT

5 0030/0000 LENGTH(AH 3434 BK 2792)

0020/1677 ROSE RD  
(T473)

0020/1377 BMS EN 05/4001/0020/1334  
2 0 05043 0 00 0040+10  
B. SHAWNEE CR

0020/1334 BMSBG 05/4001/0020/1334

002493 FT 2 0 05043 0 00 0025+23  
NAPIER  
JUNIATA T

5 0020/0000 LENGTH(AH 2792 BK 2493)

0010/0220 BMS EN 05/4001/0010/0188  
2 0 05043 0 00 0001+95  
BURNS CREEK

0010/0188 BMSBG 05/4001/0010/0188  
000000 FT 2 0 05043 0 00 0000+00  
NC HOVER RD

LINCOLN HW  
(SRO030 SEG 0100/0803)

MFC BEGIN = E

5 0010/0000 LENGTH(AH 2493 BK 0000)

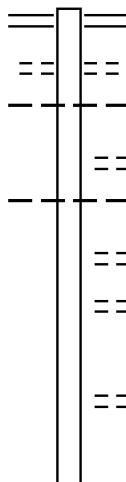
EXTRACT DATE: 12/28/2024 ROADWAY MANAGEMENT SYSTEM PAGE NUMBER: 386  
 PRINT DATE: 12/30/2024 SLD COUNTY/SR - ANNUAL PRINT COUNTY: BEDFORD  
 DIR: B TOTAL LEN: 4.835 MI. DIST: 09-1 SR: 3021  
 LEFT MUN: BEDFORD B RIGHT MUN: BEDFORD B

BEDFORD  
 BEDFORD T

025530 FT

0100/1395

023863 FT



025530 FT W PITT ST  
 0100/1667 (SR4010 SEG 0060/0000)  
 0100/1405 (BORO) CENTRAL WY

0100/1132 PENN ST  
 (BORO) BEDFORD  
 0100/0862 BEDFORD T  
 SEIFERT ST  
 0100/0703 (T454)  
 PAUL ST

0100/0356 (T455)  
 023863 FT 2 0 05029 0 02 0255+50  
 BLANCHE ST

0100/0000 LENGTH(AH 1667 BK 3468) (T456)

EXTRACT DATE: 12/28/2024 ROADWAY MANAGEMENT SYSTEM PAGE NUMBER: 385  
PRINT DATE: 12/30/2024 SLD COUNTY/SR - ANNUAL PRINT COUNTY: BEDFORD

DIR: B TOTAL LEN: 4.835 MI. DIST: 09-1 SR: 3021  
LEFT MUN: BEDFORD T RIGHT MUN: BEDFORD T

020395 FT

020395 FT 2 0 05029 0 02 0221+34  
5 0090/0000 LENGTH(AH 3468 BK 1663)

==

0080/0965 EASTOVER LN  
(PRDR)

018732 FT

0080/0320 BMS EN 05/3021/0080/0000  
018732 FT 2 0 05029 0 01 0204+17  
SR 0220

5 0080/0000 BMSBG 05/3021/0080/0000  
LENGTH(AH 1663 BK 2597)

==

0070/1987 SPRINGDALE ACRES DR  
(PRDR)

016135 FT

0070/0011 BMS EN 05/3021/0070/0000  
016135 FT 2 0 05029 0 01 0178+04  
T.CUMBERLAND VALLEY RUN

5 0070/0000 BMSBG 05/3021/0070/0000  
LENGTH(AH 2597 BK 3509)

==

0060/0745 MONUMENT RD  
(PRDR)

012626 FT

012626 FT 2 0 05029 0 01 0143+30  
5 0060/0000 LENGTH(AH 3509 BK 3406)

0050/3043 BRONCOS RD  
(PRDR)

==

==

0050/2048 BMS EN 05/3021/0050/2036  
BRIDGE POSTED (TONS)

DIR: B MUN: BEDFORD T TOTAL LEN: 4.835 MI. DIST: 09-1 SR: 3021  
LEFT MUN: BEDFORD T RIGHT MUN: BEDFORD T

EXTRACT DATE: 12/28/2024 ROADWAY MANAGEMENT SYSTEM PAGE NUMBER: 383  
PRINT DATE: 12/30/2024 SLD COUNTY/SR - ANNUAL PRINT COUNTY: BEDFORD  
DIR: B TOTAL LEN: 8.356 MI. DIST: 09-1 SR: 3019  
LEFT MUN: JUNIATA T RIGHT MUN: JUNIATA T

EXTRACT DATE: 12/28/2024 ROADWAY MANAGEMENT SYSTEM PAGE NUMBER: 382  
PRINT DATE: 12/30/2024 SLD COUNTY/SR - ANNUAL PRINT COUNTY: BEDFORD

DIR: B TOTAL LEN: 8.356 MI. DIST: 09-1 SR: 3019  
LEFT MUN: JUNIATA T RIGHT MUN: JUNIATA T

		0200/3025 (SR0030 SEG 0100/0000)
041094 FT		041094 FT 1 0 00596 0 01 0105+71
		0200/0000 LENGTH(AH 3025 BK 1273)
		0190/0965 HILLEGASS RD (T447)
1 0 00596 0 01 0093+20 039821 FT		039821 FT
BLACK HOLLOW RD		0190/0000 LENGTH(AH 1273 BK 3134)
(SR4006 SEG 0090/2641) 0190/0000		0180/2191 BMSSEN 05/3019/0180/2141
		0 0 00000 0 00 0000+00
		KEGG RUN
		0180/2141 BMSBG 05/3019/0180/2141
TEABERRY HOLLOW RD		
(T446) 0180/1454		
1 0 00596 0 00 0061+37 036687 FT		036687 FT
SMOKEY RIDGE RD		0180/0000 LENGTH(AH 3134 BK 2600)
(T439) 0180/0000		
034087 FT		034087 FT 1 0 00596 0 00 0035+42
		SKIP BACK RD (T440)
		0170/0000 LENGTH(AH 2600 BK 2112)
		0160/1081 BMSSEN 05/3019/0160/1047
		0 0 00000 0 00 0000+00
		SPICER BROOK

EXTRACT DATE: 12/28/2024 ROADWAY MANAGEMENT SYSTEM PAGE NUMBER: 381  
PRINT DATE: 12/30/2024 SLD COUNTY/SR - ANNUAL PRINT COUNTY: BEDFORD

DIR: B TOTAL LEN: 8.356 MI. DIST: 09-1 SR: 3019  
LEFT MUN: JUNIATA T RIGHT MUN: JUNIATA T

1 0 00596 0 00 0014+46 031975 FT  
CORLEY RD  
(SR4004 SEG 0010/1423) 0160/0000

1 0 00049 4 01 0030+00 030786 FT  
RIDDLEMOSER RD  
(T427) 0150/0000

028376 FT

PENNDOT-STOCK PILE #7  
(GOVT) 0130/0706

027162 FT

2 0 05038 0 01 0135+58 025868 FT  
ROBB RD  
(T403) 0120/0000

024274 FT

0160/1047 BMSBG 05/3019/0160/1047

031975 FT

0160/0000 LENGTH(AH 2112 BK 1189)

030786 FT RIDDLEMOSER RD  
(SR4036 SEG 0010/0000)  
0150/0000 LENGTH(AH 1189 BK 2410)

0140/0208 BMSBG 05/7076/9901/3419  
028376 FT 2 0 05038 0 03 0161+91  
1-70 & 1-76

0140/0000 LENGTH(AH 2410 BK 1214)

0130/0549 BMSBG 05/3019/0130/0505  
2 0 05038 0 02 0154+01  
SAM SAURER RUN

0130/0505 BMSBG 05/3019/0130/0505  
027162 FT 2 0 05038 0 02 0148+95  
NC BUENA RD

0130/0000 LENGTH(AH 1214 BK 1294)  
0120/0713 BMSBG 05/3019/0120/0599  
2 0 05038 0 01 0141+22

0120/0599 RAYSTOWN BRANCH JUNIATA  
025868 FT BMSBG 05/3019/0120/0599

0120/0000 LENGTH(AH 1294 BK 1594)

024274 FT 2 0 05038 0 01 0119+20  
DIEHL RD  
(T404)

0110/0000 LENGTH(AH 1594 BK 1927)



EXTRACT DATE: 12/28/2024 ROADWAY MANAGEMENT SYSTEM PAGE NUMBER: 380  
PRINT DATE: 12/30/2024 SLD COUNTY/SR - ANNUAL PRINT COUNTY: BEDFORD

DIR: B TOTAL LEN: 8.356 MI. DIST: 09-1 SR: 3019  
LEFT MUN: JUNIATA T RIGHT MUN: JUNIATA T

022347 FT

022347 FT 2 0 05038 0 01 0099+93  
S 0100/0000 LENGTH(AH 1927 BK 2375)

0090/1111 BMS EN 05/3019/0090/1092  
2 0 05038 0 00 0086+82

JUNIATA RIV.

0090/1092 BMSBG 05/3019/0090/1092

019972 FT

019972 FT 2 0 05038 0 00 0075+89  
S 0090/0000 LENGTH(AH 2375 BK 2363)

017609 FT

017609 FT 2 0 05038 0 00 0051+48  
S 0080/0000 LENGTH(AH 2363 BK 2607)

015002 FT

015002 FT 2 0 05038 0 00 0025+41  
S 0070/0000 LENGTH(AH 2607 BK 2541)

012461 FT

012461 FT 2 0 05038 0 00 0000+00

GLADE PK

(SR3010 SEG 0090/0000)

NC SHIPPY RD

INTER-BK GLADE PK

(SR3010 SEG 0090/0000)

012461 FT

S 0060/0000 LTH AH 002541 BK 000100  
012461 FT  
7054/0000 LTH AH 000100 BK 002033  
INTER-AHD GLADE PK

GLADE PK

EXTRACT DATE: 12/28/2024 ROADWAY MANAGEMENT SYSTEM PAGE NUMBER: 379  
PRINT DATE: 12/30/2024 SLD COUNTY/SR - ANNUAL PRINT COUNTY: BEDFORD

DIR: B TOTAL LEN: 8.356 MI. DIST: 09-1 SR: 3019  
LEFT MUN: JUNIATA T RIGHT MUN: JUNIATA T

(SR3010 SEG 0080/1685) 0050/2033

0050/2033 (SR3010 SEG 0080/1685)

010428 FT

010428 FT 2 0 05028 0 00 0105+22  
S 0050/0000 LENGTH(AH 2033 BK 2040)

008388 FT

008388 FT 2 0 05028 0 00 0084+50  
JUNIATA  
HARRISON T  
S 0040/0000 LENGTH(AH 2040 BK 2453)

005935 FT

005935 FT 2 0 05028 0 00 0060+18  
S 0030/0000 LENGTH(AH 2453 BK 2965)

002970 FT

002970 FT 2 0 05028 0 00 0030+16  
S 0020/0000 LENGTH(AH 2965 BK 2970)

000000 FT

000000 FT 2 0 05028 0 00 0000+00  
NC BRANT HOLLOW RD  
HYNDMAN RD  
(SR0096 SEG 0330/0000)  
MFC BEGIN = E  
S 0010/0000 LENGTH(AH 2970 BK 0000)

DIR: B TOTAL LEN: 7.811 MI. DIST: 09-1 SR: 3017  
LEFT MUN: MANNS CHOICE B RIGHT MUN: MANNS CHOICE B

EXTRACT DATE: 12/28/2024 ROADWAY MANAGEMENT SYSTEM PAGE NUMBER: 377  
PRINT DATE: 12/30/2024 SLD COUNTY/SR - ANNUAL PRINT COUNTY: BEDFORD

DIR: B TOTAL LEN: 7.811 MI. DIST: 09-1 SR: 3017  
LEFT MUN: HARRISON T RIGHT MUN: HARRISON T

0150/0000 LENGTH(AH 1654 BK 3417)

031922 FT

031922 FT 2 0 05026 0 03 0255+62  
0140/0000 LENGTH(AH 3417 BK 2562)

029360 FT

029360 FT 2 0 05026 0 03 0230+00  
0130/0000 LENGTH(AH 2562 BK 2047)

027313 FT

027313 FT 2 0 05026 0 03 0209+57  
0120/0000 LENGTH(AH 2047 BK 2998)

024315 FT

0110/0013 BMS EN 05/3017/0110/0000  
024315 FT 2 0 05026 0 01 0179+03  
TR. SULPHUR SPRINGS CK  
BMSBG 05/3017/0110/0000  
0110/0000 LENGTH(AH 2998 BK 2979)

== GREGOR LN  
0100/2104 (PRDR)

EXTRACT DATE: 12/28/2024 ROADWAY MANAGEMENT SYSTEM PAGE NUMBER: 376  
PRINT DATE: 12/30/2024 SLD COUNTY/SR - ANNUAL PRINT COUNTY: BEDFORD

DIR: B TOTAL LEN: 7.811 MI. DIST: 09-1 SR: 3017  
LEFT MUN: HARRISON T RIGHT MUN: HARRISON T

021336 FT

021336 FT 2 0 05026 0 02 0149+37  
S 0100/0000 LENGTH(AH 2979 BK 1918)  
0094/1481 BMSSEN 05/3017/0094/1452  
2 0 05026 0 01 0130+00  
TRIB BUFFALO RUN  
0094/1452 BMSBG 05/3017/0094/1452

2 0 05026 0 01 0130+00 019418 FT  
SULPHUR SPRINGS RD  
(SR3014 SEG 0040/0830) 0094/0000

019418 FT

0094/0000 LENGTH(AH 1918 BK 0317)  
S 0090/0238 BMSSEN 05/3017/0090/0218  
2 0 00356 4 01 0068+43  
TR SULPHUR SPRINGS CREE  
0090/0218 BMSBG 05/3017/0090/0218  
019101 FT 2 0 00356 4 01 0070+65  
S 0090/0000 LENGTH(AH 0317 BK 2581)

019101 FT

016520 FT

016520 FT 2 0 05026 0 00 0104+19  
S 0080/0000 LENGTH(AH 2581 BK 2456)

014064 FT

014064 FT 2 0 05026 0 00 0080+00  
S 0070/0000 LENGTH(AH 2456 BK 2976)

011088 FT

011088 FT 2 0 05026 0 00 0050+00  
S 0060/0000 LENGTH(AH 2976 BK 2520)

EXTRACT DATE: 12/28/2024 ROADWAY MANAGEMENT SYSTEM PAGE NUMBER: 375  
PRINT DATE: 12/30/2024 SLD COUNTY/SR - ANNUAL PRINT COUNTY: BEDFORD

DIR: B TOTAL LEN: 7.811 MI. DIST: 09-1 SR: 3017  
LEFT MUN: HARRISON T RIGHT MUN: HARRISON T

008568 FT

008568 FT 2 0 05026 0 00 0024+56  
S 0050/0000 LENGTH(AH 2520 BK 2456)

006112 FT

0040/0576 SHOEMAKER RD  
(T371)  
006112 FT 2 0 05026 0 00 0000+00  
MILLIGANS COVE RD  
(T358)  
S 0040/0000 LENGTH(AH 2456 BK 2325)

003787 FT

003787 FT 2 0 05019 0 01 0034+80  
S 0030/0000 LENGTH(AH 2325 BK 3391)

000396 FT

0020/0511 BMS EN 05/3017/0020/0471  
2 0 05019 0 00 0004+48  
BUFFALO RUN  
0020/0471 BMSBG 05/3017/0020/0471  
000396 FT 2 0 05019 0 00 0000+00  
CHURCH ST  
(T378)  
S 0020/0000 LENGTH(AH 3391 BK 0396)

CHURCH ST  
(T378)

0010/0282  
000000 FT

000000 FT 2 0 05019 1 00 0000+00  
VILLAGE: BUFFALO MILLS  
NC BU FFALO RD  
HYNDMAN RD  
(SRO096 SEG 0320/1530)  
MFC BEGIN = E  
S 0010/0000 LENGTH(AH 0396 BK 0000)

EXTRACT DATE: 12/28/2024 ROADWAY MANAGEMENT SYSTEM PAGE NUMBER: 374  
PRINT DATE: 12/30/2024 SLD COUNTY/SR - ANNUAL PRINT COUNTY: BEDFORD

DIR: B TOTAL LEN: 3.812 MI.  
LEFT MUN: BEDFORD T

DIST: 09-1 SR: 3015  
RIGHT MUN: BEDFORD T

BUSINESS 220 020126 FT  
(SR4009 SEG 0030/0000) 0140/2198

020126 FT BUSINESS 220  
0140/2198 (SR4009 SEG 0030/0000)  
0140/2031 SUNRISE TE  
(T732)

TR SHOBER'S RUN  
STRUCTURE LENGTH 20 FT  
0140/1375 BMSID 05/3015/0140/1337  
0140/0974 SWEETROOT RD  
(T408)

017928 FT

017928 FT 2 0 05092 0 01 0364+57  
0140/0000 LENGTH(AH 2198 BK 2897)

015031 FT

015031 FT 2 0 05092 0 01 0334+56  
0130/0000 LENGTH(AH 2897 BK 2970)

012061 FT

012061 FT 2 0 05092 0 01 0305+06  
0120/0000 LENGTH(AH 2970 BK 3576)

BROWNS RD  
(T387)

0110/1065

0110/0957 BMS EN 05/3015/0110/0936  
2 0 05092 0 01 0278+36  
0110/0936 ARNOLDS RUN  
BMSBG 05/3015/0110/0936

008485 FT

008485 FT 2 0 05092 0 01 0269+30

EXTRACT DATE: 12/28/2024 ROADWAY MANAGEMENT SYSTEM PAGE NUMBER: 373  
PRINT DATE: 12/30/2024 SLD COUNTY/SR - ANNUAL PRINT COUNTY: BEDFORD

DIR: B TOTAL LEN: 3.812 MI. DIST: 09-1 SR: 3015  
LEFT MUN: BEDFORD T RIGHT MUN: BEDFORD T

0110/0000 LENGTH(AH 3576 BK 3467)

005018 FT

005018 FT 2 0 05092 0 01 0234+63

BEDFORD

CUMBERLAND VALLEY T

0100/0000 LENGTH(AH 3467 BK 2449)

002569 FT

002569 FT 2 0 05092 0 01 0210+45

0090/0000 LENGTH(AH 2449 BK 2569)

000000 FT

000000 FT 2 0 05092 0 01 0184+47

NC TEABERRY RD

INTER-BK BUCK FALLS RD

(T405)

0080/0000 LENGTH(AH 2569 BK 1889)

000000 FT

7070/0000 LENGTH(AH 1889 BK 3029)

000000 FT

7060/0000 LENGTH(AH 3029 BK 3405)

000000 FT

7050/0000 LENGTH(AH 3405 BK 2005)

000000 FT

7040/0000 LENGTH(AH 2005 BK 2775)

000000 FT

7030/0000 LENGTH(AH 2775 BK 2469)

000000 FT

7020/0000 LENGTH(AH 2469 BK 2754)

000000 FT

7010/0000 LENGTH(AH 2754 BK 0000)

TEABERRY RD  
(T356)

0080/0000

000000 FT

000000 FT

000000 FT

000000 FT

000000 FT

000000 FT

000000 FT

000000 FT



EXTRACT DATE: 12/28/2024 ROADWAY MANAGEMENT SYSTEM PAGE NUMBER: 372  
PRINT DATE: 12/30/2024 SLD COUNTY/SR - ANNUAL PRINT COUNTY: BEDFORD

DIR: B TOTAL LEN: 1.278 MI. DIST: 09-1 SR: 3014  
LEFT MUN: HARRISON T RIGHT MUN: HARRISON T

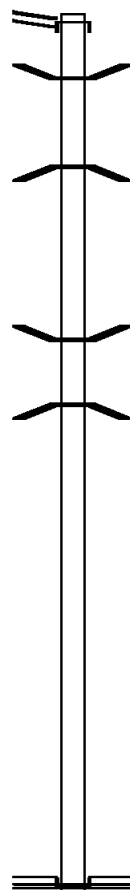
MILLIGANS COVE RD  
(SR3017 SEG 0094/0000) 006748 FT  
0040/0830

005918 FT

004401 FT

003181 FT

000000 FT



006748 FT  
INTER-AHD MILLIGANS COVE RD  
0040/0830 (SR3017 SEG 0094/0000)

0040/0036 BMS EN 05/3014/0040/0000  
005918 FT 1 0 00356 4 00 0059+06  
SULPHUR SPRINGS CREEK  
BMSBG 05/3014/0040/0000  
S 0040/0000 LENGTH(AH 0830 BK 1517)

004401 FT 1 0 00356 4 00 0044+06  
S 0030/0000 LENGTH(AH 1517 BK 1220)  
0020/0677 BMS EN 05/3014/0020/0632  
1 0 00356 4 00 0038+10  
SULPHUR SPRING CREEK  
0020/0632 BMSBG 05/3014/0020/0632  
003181 FT 1 0 00356 4 00 0031+75  
S 0020/0000 LENGTH(AH 1220 BK 3181)

000000 FT 1 0 00356 4 00 0000+00  
NC SULPHUR SPRINGS RD  
HYNDMAN RD  
INTER-BK (SR0096 SEG 0380/0444)  
(T424)  
MFC BEGIN = E  
S 0010/0000 LENGTH(AH 3181 BK 0000)

EXTRACT DATE: 12/28/2024 ROADWAY MANAGEMENT SYSTEM PAGE NUMBER: 371  
PRINT DATE: 12/30/2024 SLD COUNTY/SR - ANNUAL PRINT COUNTY: BEDFORD

DIR: B TOTAL LEN: 5.629 MI. DIST: 09-1 SR: 3013  
LEFT MUN: RAINSBURG B RIGHT MUN: RAINSBURG B

	029722 FT		029722 FT	INTER-AHD VALLEY RD (BORO)
			0140/0918	MAIN RD (SR0326 SEG 0280/0000)
	028804 FT		028804 FT	2 0 05017 0 02 0370+00 NC VALLEY RD
				RAINSBURG COLERAINT
			0140/0000	LENGTH(AH 0918 BK 1146)
			027658 FT	
			0130/0000	LENGTH(AH 1146 BK 1303)
			026355 FT	
			0120/0000	2 0 05017 0 02 0344+77 LENGTH(AH 1303 BK 2439)

2 0 05017 0 02 0358+25 027658 FT  
HARRIETA LN  
(T357)  
0130/0000

EXTRACT DATE: 12/28/2024 ROADWAY MANAGEMENT SYSTEM PAGE NUMBER: 370  
PRINT DATE: 12/30/2024 SLD COUNTY/SR - ANNUAL PRINT COUNTY: BEDFORD

DIR: B TOTAL LEN: 5.629 MI. DIST: 09-1 SR: 3013  
LEFT MUN: COLERAIN T RIGHT MUN: COLERAIN T

023916 FT

023916 FT 2 0 05017 0 02 0320+38  
S 0110/0000 LENGTH(AH 2439 BK 2532)

021384 FT

021384 FT 2 0 05017 0 02 0294+92  
S 0100/0000 LENGTH(AH 2532 BK 2387)

018997 FT

018997 FT 2 0 05017 0 02 0270+70  
S 0090/0000 LENGTH(AH 2387 BK 2479)

016518 FT

0080/0015 BMS EN 05/3013/0080/0000  
016518 FT 2 0 05017 0 02 0245+52  
COLE TRT RUN

S 0080/0000 BMSBG 05/3013/0080/0000  
LENGTH(AH 2479 BK 1147)

015371 FT

015371 FT 2 0 05017 0 01 0233+68  
COVE CREEK  
STRUCTURE LENGTH 14 FT

S 0070/0000 BMSID 05/3013/0070/0000  
LENGTH(AH 1147 BK 2551)

2 0 05017 0 01 0208+27 012820 FT

012820 FT

EXTRACT DATE: 12/28/2024 ROADWAY MANAGEMENT SYSTEM PAGE NUMBER: 369  
PRINT DATE: 12/30/2024 SLD COUNTY/SR - ANNUAL PRINT COUNTY: BEDFORD

DIR: B TOTAL LEN: 5.629 MI. DIST: 09-1 SR: 3013  
LEFT MUN: COLERAIN T RIGHT MUN: COLERAIN T

CENTENNIAL RD  
(T364)

0060/0000

==

5 0060/0000 LENGTH(AH 2551 BK 3031)

009789 FT

009789 FT 2 0 05017 0 01 0177+80  
5 0050/0000 LENGTH(AH 3031 BK 2276)

007513 FT

007513 FT 2 0 05017 0 01 0154+40  
5 0040/0000 LENGTH(AH 2276 BK 2784)  
COLERAIN  
0030/2357 CUMBERLAND VALLEY T

004729 FT

004729 FT 2 0 05017 0 01 0125+90  
5 0030/0000 LENGTH(AH 2784 BK 2059)

002670 FT

002670 FT 2 0 05017 0 01 0104+50  
5 0020/0000 LENGTH(AH 2059 BK 2670)

2 0 05017 0 01 0077+48 000000 FT  
EVITTS CREEK RD  
(SR3011 SEG 0060/0000) 0010/0000

==

NC RAINSBURG MTN RD  
EVITTS CREEK RD  
000000 FT (SR3011 SEG 0060/0000)  
MFC BEGIN = D  
5 0010/0000 LENGTH(AH 2670 BK 0000)

EXTRACT DATE: 12/28/2024 ROADWAY MANAGEMENT SYSTEM PAGE NUMBER: 368  
PRINT DATE: 12/30/2024 SLD COUNTY/SR - ANNUAL PRINT COUNTY: BEDFORD

DIR: B TOTAL LEN: 1.159 MI. DIST: 09-1 SR: 3012  
LEFT MUN: JUNIATA T RIGHT MUN: JUNIATA T

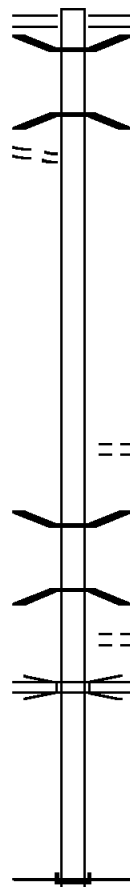
CIDER RD  
(T421)

006118 FT

0020/2925

002322 FT

000000 FT



006118 FT ALLEGHENY RD  
0020/3796 (SR0031 SEG 0060/0000)  
0020/3238 BMSBN 05/3012/0020/3130  
2 0 05032 0 00 0054+60  
RAYSTOWN BR. JUNIATA RI  
0020/3130 BMSBG 05/3012/0020/3130

002322 FT 2 0 05032 0 00 0023+38  
GRASSER RD  
(T413)  
5 0020/0000 LENGTH(AH 3796 BK 2322)

0010/1356 BMSBN 05/3012/0010/1000  
2 0 05032 0 00 0012+96  
RAYSTOWN BR. JUNIATA RI  
0010/1295 BMSBG 05/3012/0010/1000  
WILL RD  
0010/0933 (TWP)  
PA TPK (I-76)  
0010/0761 OP ID 05/7076/9901/2994

000000 FT 2 0 05032 0 00 0000+00  
NC NEW BALTIMORE RD  
INTER-BK JUNIATA ST  
(SR1015 SEG 0240/0923)  
MFC BEGIN = D  
BK-SOMERSET (55)  
5 0010/0000 LENGTH(AH 2322 BK 0000)

EXTRACT DATE: 12/28/2024 ROADWAY MANAGEMENT SYSTEM PAGE NUMBER: 367  
PRINT DATE: 12/30/2024 SLD COUNTY/SR - ANNUAL PRINT COUNTY: BEDFORD

DIR: B TOTAL LEN: 4.399 MI. DIST: 09-1 SR: 3011  
LEFT MUN: CUMBERLAND VALLEY T RIGHT MUN: CUMBERLAND VALLEY T

023226 FT

023226 FT BEDFORD VALLEY RD  
0090/1385 (SR0220 SEG 0210/1777)

021841 FT

021841 FT 2 0 05017 0 01 0012+80  
VILLAGE: PATIENCE

BUCKFALLS RD

(T405)

0090/0000 LENGTH(AH 1385 BK 2206)

019635 FT

019635 FT 2 0 05017 0 01 0034+85  
0080/0000 LENGTH(AH 2206 BK 2858)

016777 FT

016777 FT 2 0 05017 0 01 0063+70  
0070/0000 LENGTH(AH 2858 BK 1405)

015372 FT

015372 FT 2 0 05017 0 01 0077+48  
RAINSBURG MTN RD

(SR3013 SEG 0010/0000)

0060/0000 LENGTH(AH 1405 BK 3538)

EXTRACT DATE: 12/28/2024 ROADWAY MANAGEMENT SYSTEM PAGE NUMBER: 366  
PRINT DATE: 12/30/2024 SLD COUNTY/SR - ANNUAL PRINT COUNTY: BEDFORD

DIR: B TOTAL LEN: 4.399 MI.  
LEFT MUN: CUMBERLAND VALLEY T

DIST: 09-1 SR: 3011  
RIGHT MUN: CUMBERLAND VALLEY T

011834 FT

011834 FT 2 0 05013 0 00 0119+60  
S 0050/0000 LENGTH(AH 3538 BK 2968)

008866 FT

008866 FT 2 0 05013 0 00 0089+92  
S 0040/0000 LENGTH(AH 2968 BK 2204)

006662 FT

0030/0017 BMS EN 05/3011/0030/0000  
006662 FT 2 0 05013 0 00 0067+45  
TR. EVITTS CR  
BMSBG 05/3011/0030/0000  
S 0030/0000 LENGTH(AH 2204 BK 3805)

==

0020/2082 BLANKLEY RD  
(TWP)

002857 FT

002857 FT 2 0 05013 0 00 0029+65  
S 0020/0000 LENGTH(AH 3805 BK 2857)

000000 FT

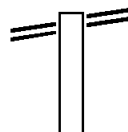
000000 FT 2 0 05013 0 00 0000+00  
NC EVITTS CREEK RD  
INTER-BK EVITTS CREEK RD  
(SR3009 SEG 0160/0000)  
MFC BEGIN = D

WHITE CHURCH RD  
(SR3009 SEG 0160/0000) 0010/0000

S 0010/0000 LENGTH(AH 2857 BK 0000)

EXTRACT DATE: 12/28/2024 ROADWAY MANAGEMENT SYSTEM PAGE NUMBER: 365  
PRINT DATE: 12/30/2024 SLD COUNTY/SR - ANNUAL PRINT COUNTY: BEDFORD  
DIR: B TOTAL LEN: 9.763 MI. DIST: 09-1 SR: 3010  
LEFT MUN: HARRISON T RIGHT MUN: HARRISON T

ALLEGHENY RD 051550 FT  
(SR0031 SEG 0230/0000) 0180/3114



051550 FT ALLEGHENY RD  
0180/3114 (SR0031 SEG 0230/0000)



EXTRACT DATE: 12/28/2024 ROADWAY MANAGEMENT SYSTEM PAGE NUMBER: 364  
PRINT DATE: 12/30/2024 SLD COUNTY/SR - ANNUAL PRINT COUNTY: BEDFORD

DIR: B TOTAL LEN: 9.763 MI. DIST: 09-1 SR: 3010  
LEFT MUN: HARRISON T RIGHT MUN: HARRISON T

048436 FT

048436 FT 1 0 00875 0 00 0483+65  
S 0180/0000 LENGTH(AH 3114 BK 3352)

045084 FT

045084 FT 1 0 00875 0 00 0449+78  
S 0170/0000 LENGTH(AH 3352 BK 3514)

1 0 00875 0 00 0414+45 041570 FT  
SULFUR SPRING RD  
(T424) 0160/0000

==

== 0160/0034 SULFUR SPRING RD  
041570 FT (T424)  
S 0160/0000 LENGTH(AH 3514 BK 3102)

038468 FT

038468 FT 1 0 00875 0 00 0384+29  
S 0150/0000 LENGTH(AH 3102 BK 2687)

EXTRACT DATE: 12/28/2024 ROADWAY MANAGEMENT SYSTEM PAGE NUMBER: 363  
PRINT DATE: 12/30/2024 SLD COUNTY/SR - ANNUAL PRINT COUNTY: BEDFORD

DIR: B TOTAL LEN: 9.763 MI. DIST: 09-1 SR: 3010  
LEFT MUN: HARRISON T RIGHT MUN: HARRISON T

FAUPEL RD  
(T418)

0140/0836 ==

035781 FT

035781 FT 1 0 00875 0 00 0357+65

FAUPEL RD  
(T418)

== 0140/0000 LENGTH(AH 2687 BK 3769)

1 0 00875 0 00 0320+00 032012 FT  
POWELL RD  
(T426)

0130/0000 ==

032012 FT

0130/0000 LENGTH(AH 3769 BK 2123)

029889 FT

029889 FT 1 0 00875 0 00 0299+26  
0120/0000 LENGTH(AH 2123 BK 2976)

026913 FT

026913 FT 1 0 00875 0 00 0269+86  
0110/0000 LENGTH(AH 2976 BK 1371)

025542 FT

025542 FT 1 0 00875 0 00 0255+82

ORCHARD HOLLOW RD  
(T415)

== 0100/0000 LENGTH(AH 1371 BK 3535)

EXTRACT DATE: 12/28/2024 ROADWAY MANAGEMENT SYSTEM PAGE NUMBER: 362  
PRINT DATE: 12/30/2024 SLD COUNTY/SR - ANNUAL PRINT COUNTY: BEDFORD

DIR: B TOTAL LEN: 9.763 MI. DIST: 09-1 SR: 3010  
LEFT MUN: HARRISON T RIGHT MUN: HARRISON T

1 0 00875 0 00 0220+85 022007 FT  
SHIPPEY RD  
(SR3019 SEG 0060/0000) 0090/0000

019974 FT

1 0 00875 0 00 0177+80 017704 FT  
SIDES RD  
(T415) 0070/0000

ROBB RD  
(T403) 0060/0042  
015796 FT

1 0 00875 0 00 0132+00 013162 FT  
FLEMING HILL RD  
(T400) 0050/0000

== 0090/1971 DIEHL RD  
(T403)

-- 0090/1115 HARRISON  
JUNIATA T

022007 FT

= 0090/0000 LENGTH(AH 3535 BK 2033)  
BRANT HOLLOW RD  
0080/1685 (SR3019 SEG 0050/2033)

019974 FT 1 0 00875 0 00 0200+80  
0080/0000 LENGTH(AH 2033 BK 2270)

017704 FT

= 0070/0000 LENGTH(AH 2270 BK 1908)

015796 FT 1 0 00875 0 00 0159+15

== 0060/0000 HYDE RD  
(T402)  
LENGTH(AH 1908 BK 2634)

== 0050/0628 RIDGE RD  
(T398)

013162 FT

= 0050/0000 LENGTH(AH 2634 BK 2755)

EXTRACT DATE: 12/28/2024 ROADWAY MANAGEMENT SYSTEM PAGE NUMBER: 361  
PRINT DATE: 12/30/2024 SLD COUNTY/SR - ANNUAL PRINT COUNTY: BEDFORD

DIR: B TOTAL LEN: 9.763 MI. DIST: 09-1 SR: 3010  
LEFT MUN: JUNIATA T RIGHT MUN: JUNIATA T

010407 FT

010407 FT 1 0 00875 0 00 0105+52  
5 0040/0000 LENGTH(AH 2755 BK 3513)

006894 FT

006894 FT 1 0 00875 0 00 0070+39  
5 0030/0000 LENGTH(AH 3513 BK 3439)

003455 FT

003455 FT 1 0 00875 0 00 0035+64  
5 0020/0000 LENGTH(AH 3439 BK 3455)

1 0 00875 0 00 0000+00 000000 FT  
ALLEGHENY RD  
(SR0031 SEG 0030/0000) 0010/0000

NC GLADE PK  
BARD HOLLOW RD  
(SR3008 SEG 0010/0000)  
ALLEGHENY RD  
000000 FT (SR0031 SEG 0030/0000)  
MFC BEGIN = E  
5 0010/0000 LENGTH(AH 3455 BK 0000)

EXTRACT DATE: 12/28/2024 ROADWAY MANAGEMENT SYSTEM PAGE NUMBER: 360  
PRINT DATE: 12/30/2024 SLD COUNTY/SR - ANNUAL PRINT COUNTY: BEDFORD

DIR: B TOTAL LEN: 8.208 MI. DIST: 09-1 SR: 3009  
LEFT MUN: CUMBERLAND VALLEY T RIGHT MUN: CUMBERLAND VALLEY T

043336 FT		043336 FT	INTER-AHD	WHITE CHURCH RD (T403)
		0180/2056		BEDFORD VALLEY RD (SR0220 SEG 0160/0000)
		0180/0254		BMS EN 05/3009/0180/0225 2 0 05006 0 02 0417+98
		0180/0225		TR. EVITTS CR
2 0 05006 0 02 0415+82 041280 FT		041280 FT		BMSBG 05/3009/0180/0225
DARK HOLLOW RD				
(T302)		0180/0000		
		0180/0000	LENGTH(AH 2056 BK 3978)	
		0170/0115		BMS EN 05/3009/0170/0000
037302 FT		037302 FT		2 0 05006 0 02 0376+02
				EVITTS CREEK
		0170/0000	LENGTH(AH 3978 BK 1794)	
		0160/0636		BMS EN 05/3009/0160/0593
				2 0 05006 0 02 0364+08
		0160/0593		TR. EVITTS CR
035508 FT		035508 FT		BMSBG 05/3009/0160/0593
				2 0 05006 0 02 0357+60
				EVITTS CREEK RD
				(SR3011 SEG 0010/0000)
				NC WHITE CHURCH RD
		0160/0000	LENGTH(AH 1794 BK 2312)	

EXTRACT DATE: 12/28/2024 ROADWAY MANAGEMENT SYSTEM PAGE NUMBER: 359  
PRINT DATE: 12/30/2024 SLD COUNTY/SR - ANNUAL PRINT COUNTY: BEDFORD

DIR: B TOTAL LEN: 8.208 MI. DIST: 09-1 SR: 3009  
LEFT MUN: CUMBERLAND VALLEY T RIGHT MUN: CUMBERLAND VALLEY T

		==	0150/2093	SAWMILL LN (PRDR)
	033196 FT		5 033196 FT	2 0 05006 0 02 0334+63 0150/0000 LENGTH(AH 2312 BK 1744)
CHIMNEY RIDGE RD (T339)	0140/0444 031452 FT	==	031452 FT	2 0 05006 0 02 0316+80 MANASSAS GAP RD (T341)
		==	5 0140/0000	LENGTH(AH 1744 BK 1937)
		==	0130/1806	LC FOR MANASSAS GAP RD (CONN)
	029515 FT		5 029515 FT	2 0 05006 0 01 0295+24 0130/0000 LENGTH(AH 1937 BK 2592)
	026923 FT		5 026923 FT	2 0 05006 0 01 0269+91 0120/0000 LENGTH(AH 2592 BK 1934)
2 0 05006 0 01 0250+22 024989 FT NARROW LN (T337)	0110/0000	==	024989 FT	
			5 0110/0000	LENGTH(AH 1934 BK 2059)
	022930 FT		022930 FT	2 0 05006 0 01 0229+93

EXTRACT DATE: 12/28/2024 ROADWAY MANAGEMENT SYSTEM PAGE NUMBER: 358  
PRINT DATE: 12/30/2024 SLD COUNTY/SR - ANNUAL PRINT COUNTY: BEDFORD

DIR: B TOTAL LEN: 8.208 MI. DIST: 09-1 SR: 3009  
LEFT MUN: CUMBERLAND VALLEY T RIGHT MUN: CUMBERLAND VALLEY T

0100/0000 LENGTH(AH 2059 BK 3015)

019915 FT

019915 FT 2 0 05006 0 01 0199+78  
0090/0000 LENGTH(AH 3015 BK 2536)

017379 FT

017379 FT 2 0 05006 0 01 0174+70  
0080/0000 LENGTH(AH 2536 BK 2577)

014802 FT

014802 FT 2 0 05006 0 01 0149+22  
0070/0000 LENGTH(AH 2577 BK 1387)

013415 FT

013415 FT 2 0 05006 0 01 0135+07  
0060/0000 LENGTH(AH 1387 BK 2929)

010486 FT

TR. KOON LAKE  
STRUCTURE LENGTH 16 FT  
BMSID 05/3009/0050/1146  
0050/1146  
010486 FT 2 0 05006 0 01 0105+44  
TR. KOON LAKE  
STRUCTURE LENGTH 10 FT  
BMSID 05/3009/0050/0000  
0050/0000 LENGTH(AH 2929 BK 3918)

DIR: B TOTAL LEN: 8.208 MI. DIST: 09-1 SR: 3009  
LEFT MUN: CUMBERLAND VALLEY T RIGHT MUN: CUMBERLAND VALLEY T



EXTRACT DATE: 12/28/2024 ROADWAY MANAGEMENT SYSTEM PAGE NUMBER: 356  
PRINT DATE: 12/30/2024 SLD COUNTY/SR - ANNUAL PRINT COUNTY: BEDFORD

DIR: B TOTAL LEN: 5.884 MI. DIST: 09-1 SR: 3008  
LEFT MUN: HARRISON T RIGHT MUN: HARRISON T

031067 FT

031067 FT HYNDMAN RD  
0130/2205 (SR0096 SEG 0290/1813)

028862 FT

028862 FT 2 0 05025 0 02 0294+98  
VILLAGE: BARD  
0130/0000 LENGTH(AH 2205 BK 1948)

026914 FT

0120/0715 HARRISON  
JUNIATA T  
CLITES RD  
0120/0580 (T379)  
0120/0040 BMS EN 05/3008/0120/0000  
026914 FT 2 0 05025 0 02 0275+45  
LITTLE WILLS CREEK  
BMSBG 05/3008/0120/0000  
0120/0000 LENGTH(AH 1948 BK 3021)

023893 FT

023893 FT 2 0 05025 0 02 0244+90  
0110/0000 LENGTH(AH 3021 BK 2696)

EXTRACT DATE: 12/28/2024 ROADWAY MANAGEMENT SYSTEM PAGE NUMBER: 355  
PRINT DATE: 12/30/2024 SLD COUNTY/SR - ANNUAL PRINT COUNTY: BEDFORD

DIR: B TOTAL LEN: 5.884 MI. DIST: 09-1 SR: 3008  
LEFT MUN: JUNIATA T RIGHT MUN: JUNIATA T

HYDE RD  
(T402)

0100/0143  
021197 FT

==

0100/0025 BMS EN 05/3008/0100/0000  
021197 FT 2 0 05025 0 02 0218+12  
WILLS CK.  
BMSBG 05/3008/0100/0000  
0100/0000 LENGTH(AH 2696 BK 2312)

018885 FT

018885 FT 2 0 05025 0 02 0194+99  
0090/0000 LENGTH(AH 2312 BK 1881)

017004 FT

017004 FT 2 0 05025 0 02 0176+18  
0080/0000 LENGTH(AH 1881 BK 2695)

RIDGE RD  
(T398)

0070/0072  
014309 FT

==

0070/0015 BMS EN 05/3008/0070/0000  
014309 FT 2 0 05025 0 02 0149+02  
GRN. BRIAR R.  
BMSBG 05/3008/0070/0000  
0070/0000 LENGTH(AH 2695 BK 1475)

012834 FT

012834 FT 2 0 05025 0 02 0134+81  
0060/0000 LENGTH(AH 1475 BK 2506)

EXTRACT DATE: 12/28/2024 ROADWAY MANAGEMENT SYSTEM PAGE NUMBER: 354  
PRINT DATE: 12/30/2024 SLD COUNTY/SR - ANNUAL PRINT COUNTY: BEDFORD

DIR: B TOTAL LEN: 5.884 MI. DIST: 09-1 SR: 3008  
LEFT MUN: JUNIATA T RIGHT MUN: JUNIATA T

010328 FT

010328 FT 2 0 05025 0 02 0109+37  
S 0050/0000 LENGTH(AH 2506 BK 3212)

007116 FT

007116 FT 2 0 05025 0 01 0072+51  
BARKLEY RD  
(T383)  
== S 0040/0000 LENGTH(AH 3212 BK 2271)

004845 FT

004845 FT 2 0 05025 0 01 0049+80  
S 0030/0000 LENGTH(AH 2271 BK 2497)

002348 FT

002348 FT 2 0 05025 0 01 0024+90  
S 0020/0000 LENGTH(AH 2497 BK 2348)

000000 FT

000000 FT 2 0 05025 0 00 0000+00

GLADE PK  
(SR3010 SEG 0010/0000)  
ALLEGHENY RD  
(SR0031 SEG 0030/0000) 0010/0000



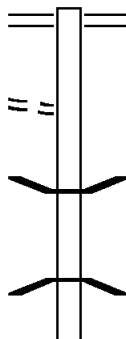
VILLAGE: WEST END  
ALLEGHENY RD  
(SR0031 SEG 0030/0000)  
NC BARD HOLLOW RD  
MFC BEGIN = D  
S 0010/0000 LENGTH(AH 2348 BK 0000)

EXTRACT DATE: 12/28/2024 ROADWAY MANAGEMENT SYSTEM PAGE NUMBER: 353  
 PRINT DATE: 12/30/2024 SLD COUNTY/SR - ANNUAL PRINT COUNTY: BEDFORD  
 DIR: B TOTAL LEN: 5.304 MI. DIST: 09-1 SR: 3007  
 LEFT MUN: SOUTHAMPTON T RIGHT MUN: SOUTHAMPTON T

BLACK VALLEY RD 028007 FT  
 (SR0326 SEG 0180/0225) 0110/2210

SWEET ROOT RD  
 (T340) 0110/1068

025797 FT



028007 FT CHANEYSVILLE COVE RD  
 0110/2210 (SR0326 SEG 0180/0225)

0110/0017 BMSEN 05/3007/0110/0000  
 025797 FT 2 0 05003 0 02 0423+29  
 TRIB SWEET ROOT CREEK  
 BMSBG 05/3007/0110/0000  
 5 0110/0000 LENGTH(AH 2210 BK 2337)

EXTRACT DATE: 12/28/2024 ROADWAY MANAGEMENT SYSTEM PAGE NUMBER: 352  
PRINT DATE: 12/30/2024 SLD COUNTY/SR - ANNUAL PRINT COUNTY: BEDFORD

DIR: B TOTAL LEN: 5.304 MI. DIST: 09-1 SR: 3007  
LEFT MUN: SOUTHAMPTON T RIGHT MUN: SOUTHAMPTON T

2 0 05003 0 02 0401+90 023460 FT  
BEANS COVE RD  
(SR3005 SEG 0210/1767) 0100/0000  
FOR SR 3005 AND 3007  
(CONN) 0090/2231

020945 FT

019010 FT

015645 FT

BEAVER RD  
(PRDR)

0060/0562  
012201 FT

WHIPPERWILL LN  
(PRDR)

0050/2393

023460 FT

5 0100/0000 MFC BEGIN = D  
LENGTH(AH 2337 BK 2515)

5 020945 FT 2 0 05003 0 02 0375+97  
0090/0000 LENGTH(AH 2515 BK 1935)

5 019010 FT 2 0 05003 0 02 0355+37  
0080/0000 LENGTH(AH 1935 BK 3365)

5 015645 FT 2 0 05003 0 02 0321+72  
0070/0000 LENGTH(AH 3365 BK 3444)

5 012201 FT 2 0 05003 0 02 0287+28  
0060/0000 LENGTH(AH 3444 BK 2820)

EXTRACT DATE: 12/28/2024 ROADWAY MANAGEMENT SYSTEM PAGE NUMBER: 351  
PRINT DATE: 12/30/2024 SLD COUNTY/SR - ANNUAL PRINT COUNTY: BEDFORD

DIR: B TOTAL LEN: 5.304 MI. DIST: 09-1 SR: 3007  
LEFT MUN: SOUTHAMPTON T RIGHT MUN: SOUTHAMPTON T

LC FOR WHIPPERWILL LN (CONN)	0050/1679	==	
WALNUT DR (PRDR)	0050/0072 009381 FT	==	009381 FT 2 0 05003 0 02 0259+08 S 0050/0000 LENGTH(AH 2820 BK 2943)
LC FOR WALNUT DR (CONN)	0040/2822	==	
	006438 FT		006438 FT 2 0 05003 0 02 0229+65 S 0040/0000 LENGTH(AH 2943 BK 1465)
	004973 FT		004973 FT 2 0 05003 0 01 0215+00 S 0030/0000 LENGTH(AH 1465 BK 2819)
	002154 FT		002154 FT 2 0 05003 0 01 0186+41 S 0020/0000 LENGTH(AH 2819 BK 2154)
	000000 FT		000000 FT 2 0 05003 0 00 0163+42 NC BL BLACK VALLEY RD CHANNEYSVILLE RD (SR0326 SEG 0070/0565) MFC BEGIN = E
BLACK VALLEY RD (SR0326 SEG 0070/0565)	0010/0000	==	S 0010/0000 LENGTH(AH 2154 BK 0000)

EXTRACT DATE: 12/28/2024 ROADWAY MANAGEMENT SYSTEM PAGE NUMBER: 350  
PRINT DATE: 12/30/2024 SLD COUNTY/SR - ANNUAL PRINT COUNTY: BEDFORD

DIR: B TOTAL LEN: 4.219 MI. DIST: 09-1 SR: 3006  
LEFT MUN: LONDONDERRY T RIGHT MUN: LONDONDERRY T

WOLF RUN RD  
(PRDR)

022275 FT

022275 FT HYNDMAN RD  
0100/2501 (SR0096 SEG 0260/0115)

0100/1822 MADLEY CHURCH RD  
(T378)

019774 FT

019774 FT 2 0 05020 0 00 0025+01

5 0100/0000 VILLAGE: MADLEY  
LENGTH(AH 2501 BK 2843)

0090/2219

016931 FT

0090/0074 BMS EN 05/3006/0090/0000  
016931 FT 2 0 05020 0 00 0053+36

5 0090/0000 WOLF CAMP RUN  
BMSBG 05/3006/0090/0000  
LENGTH(AH 2843 BK 2670)

014261 FT

014261 FT 2 0 05020 0 00 0080+11  
5 0080/0000 LENGTH(AH 2670 BK 2463)

011798 FT

011798 FT 2 0 05020 0 00 0104+89  
5 0070/0000 LENGTH(AH 2463 BK 3609)

EXTRACT DATE: 12/28/2024 ROADWAY MANAGEMENT SYSTEM PAGE NUMBER: 349  
PRINT DATE: 12/30/2024 SLD COUNTY/SR - ANNUAL PRINT COUNTY: BEDFORD

DIR: B TOTAL LEN: 4.219 MI. DIST: 09-1 SR: 3006  
LEFT MUN: LONDONDERRY T RIGHT MUN: LONDONDERRY T

CLITES RD  
(T379)

008189 FT

007265 FT

006659 FT

0040/0000

003897 FT

001793 FT

000000 FT

==

0060/2061 TAR WATER RD  
(T368)

008189 FT 2 0 05020 0 00 0140+55  
S 0060/0000 LENGTH(AH 3609 BK 0924)

0050/0050 BMS EN 05/3006/0050/0000  
007265 FT 2 0 05020 0 00 0150+35

WOLF CAMP RN  
S 0050/0000 BMSBG 05/3006/0050/0000  
LENGTH(AH 0924 BK 0606)

0040/0245 JUNIATA T  
006659 FT 2 0 05020 0 00 0156+40

NC MADLEY HOLLOW RD  
S 0040/0000 LENGTH(AH 0606 BK 2762)

003897 FT 2 0 05020 0 01 0185+00  
S 0030/0000 LENGTH(AH 2762 BK 2104)

001793 FT 2 0 05020 0 01 0205+00  
S 0020/0000 LENGTH(AH 2104 BK 1793)

000000 FT 2 0 05020 0 01 0223+21

NC CAMP HILL RD  
INTER-BK CAMP HILL RD  
(T381)

MFC BEGIN = E  
S 0010/0000 LENGTH(AH 1793 BK 0000)



EXTRACT DATE: 12/28/2024 ROADWAY MANAGEMENT SYSTEM PAGE NUMBER: 348  
PRINT DATE: 12/30/2024 SLD COUNTY/SR - ANNUAL PRINT COUNTY: BEDFORD  
DIR: B TOTAL LEN: 10.601 MI. DIST: 09-1 SR: 3005  
LEFT MUN: SOUTHAMPTON T RIGHT MUN: SOUTHAMPTON T

BLACK VALLEY RD 055974 FT  
(SR3007 SEG 0100/0000) 0210/1767

POND VIEW LN  
(PRDR)

0210/0277  
054207 FT

052166 FT

049317 FT

055974 FT BLACK VALLEY RD  
0210/1767 (SR3007 SEG 0100/0000)  
0210/1547 FOR SR 3005 AND 3007  
(CONN)

054207 FT 2 0 05002 0 03 0549+70  
S 0210/0000 LENGTH(AH 1767 BK 2041)  
BUCK RIDGE LN  
0200/1562 (PRDR)

052166 FT 2 0 05002 0 03 0529+86  
S 0200/0000 LENGTH(AH 2041 BK 2849)

049317 FT 2 0 05002 0 03 0501+24  
S 0190/0000 LENGTH(AH 2849 BK 3452)

EXTRACT DATE: 12/28/2024 ROADWAY MANAGEMENT SYSTEM PAGE NUMBER: 347  
PRINT DATE: 12/30/2024 SLD COUNTY/SR - ANNUAL PRINT COUNTY: BEDFORD

DIR: B TOTAL LEN: 10.601 MI. DIST: 09-1 SR: 3005  
LEFT MUN: SOUTHAMPTON T RIGHT MUN: SOUTHAMPTON T

2 0 05002 0 03 0466+53 045865 FT  
MARTIN HILL RD  
(FRST) 0180/0000

== ==

045865 FT TUSSEY MTN RD  
(FRST)  
S 0180/0000 LENGTH(AH 3452 BK 2979)

042886 FT

S 042886 FT 2 0 05002 0 03 0435+66  
0170/0000 LENGTH(AH 2979 BK 2467)

040419 FT

S 040419 FT 2 0 05002 0 03 0410+56  
0160/0000 LENGTH(AH 2467 BK 1970)

2 0 05002 0 03 0390+60 038449 FT  
BEAR GAP RD  
(T336) 0150/0000

==
















0150/0082 BMS EN 05/3005/0150/0055  
2 0 05002 0 03 0390+60  
WILDCAT RUN  
0150/0055 BMSBG 05/3005/0150/0055  
038449 FT  
S 0150/0000 LENGTH(AH 1970 BK 2567)

035882 FT

S 035882 FT 2 0 05002 0 03 0365+18  
0140/0000 LENGTH(AH 2567 BK 1972)

EXTRACT DATE: 12/28/2024 ROADWAY MANAGEMENT SYSTEM PAGE NUMBER: 346  
PRINT DATE: 12/30/2024 SLD COUNTY/SR - ANNUAL PRINT COUNTY: BEDFORD

DIR: B TOTAL LEN: 10.601 MI. DIST: 09-1 SR: 3005  
LEFT MUN: SOUTHAMPTON T RIGHT MUN: SOUTHAMPTON T

	033910 FT			033910 FT 2 0 05002 0 03 0345+21 0130/0000 LENGTH(AH 1972 BK 2290)
				0120/0926 BMS EN 05/3005/0120/0864 2 0 05002 0 02 0330+07
BEAR GAP RD (T336)	0120/0555	==		0120/0864 PIGEON ROOST BMSBG 05/3005/0120/0864
				0120/0548 BMS EN 05/3005/0120/0529 2 0 05002 0 02 0326+66
	031620 FT			0120/0529 SPRING RUN BMSBG 05/3005/0120/0529
				031620 FT 2 0 05002 0 02 0321+70 FLINTSTONE CREEK RD (T304)
		==		 0120/0000 LENGTH(AH 2290 BK 1906) 0110/1653 BMS EN 05/3005/0110/1620 2 0 05002 0 02 0318+48
				0110/1620 LOST RUN BMSBG 05/3005/0110/1620
	029714 FT			0110/0025 BMS EN 05/3005/0110/0000 029714 FT 2 0 05002 0 01 0302+15
CESSNA SAWMILL RD (PRDR)	0100/3161	==		LOST RUN  0110/0000 BMSBG 05/3005/0110/0000 LENGTH(AH 1906 BK 3508)
CESSNA SAWMILL RD (PRDR)	0100/2234	==		
CESSNA RD (PRDR)	0100/1653	==		
	026206 FT			026206 FT 2 0 05002 0 00 0264+48  0100/0000 LENGTH(AH 3508 BK 2989)

EXTRACT DATE: 12/28/2024 ROADWAY MANAGEMENT SYSTEM PAGE NUMBER: 345  
PRINT DATE: 12/30/2024 SLD COUNTY/SR - ANNUAL PRINT COUNTY: BEDFORD

DIR: B TOTAL LEN: 10.601 MI. DIST: 09-1 SR: 3005  
LEFT MUN: SOUTHAMPTON T RIGHT MUN: SOUTHAMPTON T

LOST RUN RD  
(PRDR)

023217 FT

== 0090/2608 LAZY B LN  
(PRDR)

023217 FT 2 0 05002 0 00 0234+55  
S 0090/0000 LENGTH(AH 2989 BK 3366)

019851 FT

019851 FT 2 0 05002 0 00 0200+69  
S 0080/0000 LENGTH(AH 3366 BK 2552)

0070/1352

==

017299 FT

017299 FT 2 0 05002 0 00 0174+84  
S 0070/0000 LENGTH(AH 2552 BK 3297)

014002 FT

014002 FT 2 0 05002 0 00 0141+26  
S 0060/0000 LENGTH(AH 3297 BK 3546)

== 0050/2162 ALBANY RD  
(PRDR)

EXTRACT DATE: 12/28/2024 ROADWAY MANAGEMENT SYSTEM PAGE NUMBER: 344  
PRINT DATE: 12/30/2024 SLD COUNTY/SR - ANNUAL PRINT COUNTY: BEDFORD

DIR: B TOTAL LEN: 10.601 MI. DIST: 09-1 SR: 3005  
LEFT MUN: SOUTHAMPTON T RIGHT MUN: SOUTHAMPTON T

010456 FT

010456 FT 2 0 05002 0 00 0105+06  
S 0050/0000 LENGTH(AH 3546 BK 3534)

= 0040/1793 LEDGEWOOD DR  
(PRDR)

= 0040/0834 HILLSDALE LN  
(PRDR)

006922 FT

006922 FT 2 0 05002 0 00 0069+63  
S 0040/0000 LENGTH(AH 3534 BK 2005)

004917 FT

004917 FT 2 0 05002 0 00 0045+00  
RICE'S RD  
(T303)  
= S 0030/0000 LENGTH(AH 2005 BK 2911)

002006 FT

002006 FT 2 0 05002 0 00 0019+60  
S 0020/0000 LENGTH(AH 2911 BK 2006)

000000 FT

000000 FT 2 0 05002 0 00 0000+00  
NC BEANS COVE RD  
INTER-BK MARYLAND STATE LINE  
(STBD)  
MFC BEGIN = D  
S 0010/0000 LENGTH(AH 2006 BK 0000)

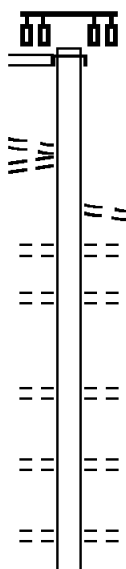
EXTRACT DATE: 12/28/2024 ROADWAY MANAGEMENT SYSTEM PAGE NUMBER: 343  
PRINT DATE: 12/30/2024 SLD COUNTY/SR - ANNUAL PRINT COUNTY: BEDFORD

DIR: B TOTAL LEN: 2.872 MI. DIST: 09-1 SR: 3004  
LEFT MUN: HYNDMAN B RIGHT MUN: HYNDMAN B

015164 FT  
CENTER ST  
(SR0096 SEG 0150/0448) 0060/1727  
GEORGE ST  
(BORO)  
SCHELLSBURG ST  
(BORO) 0060/1223

013437 FT

2 0 05012 0 01 0119+11 011741 FT



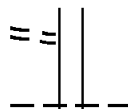
015164 FT  
INTER-AHD CENTER ST  
(SR0096 SEG 0150/0448) 0060/1727  
  
NC SCHELLSBURG ST  
HYNDMAN CEMETERY RD  
0060/0974 (BORO)  
LOCUST ST  
0060/0576 (BORO)  
BEDFORD ST  
0060/0283 (BORO)  
013437 FT 2 0 05012 0 01 0136+16  
CHARLES ST  
(BORO)  
5 0060/0000 LENGTH(AH 1727 BK 1696)  
  
ADAMS ST  
0050/0939 (BORO)  
  
JOHN ST  
0050/0303 (BORO)  
011741 FT

EXTRACT DATE: 12/28/2024 ROADWAY MANAGEMENT SYSTEM PAGE NUMBER: 342  
PRINT DATE: 12/30/2024 SLD COUNTY/SR - ANNUAL PRINT COUNTY: BEDFORD

DIR: B TOTAL LEN: 2.872 MI. DIST: 09-1 SR: 3004  
LEFT MUN: HYNDMAN B RIGHT MUN: HYNDMAN B

GOOSEBERRY AV  
(BORO)

0050/0000



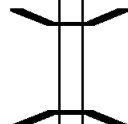
NC CHURCH ST  
0050/0000 LENGTH(AH 1696 BK 3940)

0040/3188 HYNDMAN  
LONDONDERRY T

007801 FT

007801 FT 2 0 05012 0 01 0079+71  
0040/0000 LENGTH(AH 3940 BK 2519)

005282 FT



0030/0138 BMS EN 05/3004/0030/0000  
005282 FT 2 0 05012 0 00 0052+75

WILLS CREEK  
BMSBG 05/3004/0030/0000  
0030/0000 LENGTH(AH 2519 BK 1770)

003512 FT

003512 FT 2 0 05012 0 00 0034+87  
0020/0000 LENGTH(AH 1770 BK 3512)

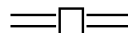
000000 FT

000000 FT 2 0 05012 0 00 0000+00

NC GOOSEBERRY RD  
INTER-BK FAIRHOPE ROAD  
(SR2019 SEG 0010/0000)  
MFC BEGIN = D  
BK-SOMERSET (55)  
0010/0000 LENGTH(AH 3512 BK 0000)

EXTRACT DATE: 12/28/2024 ROADWAY MANAGEMENT SYSTEM PAGE NUMBER: 341  
PRINT DATE: 12/30/2024 SLD COUNTY/SR - ANNUAL PRINT COUNTY: BEDFORD  
DIR: B TOTAL LEN: 1.004 MI. DIST: 09-1 SR: 3003  
LEFT MUN: CUMBERLAND VALLEY T RIGHT MUN: CUMBERLAND VALLEY T

005301 FT



005301 FT BEDFORD VALLEY RD  
0090/2366 (SR0220 SEG 0050/2050)



EXTRACT DATE: 12/28/2024 ROADWAY MANAGEMENT SYSTEM PAGE NUMBER: 340  
PRINT DATE: 12/30/2024 SLD COUNTY/SR - ANNUAL PRINT COUNTY: BEDFORD

DIR: B TOTAL LEN: 1.004 MI. DIST: 09-1 SR: 3003  
LEFT MUN: CUMBERLAND VALLEY T RIGHT MUN: CUMBERLAND VALLEY T

002935 FT

002935 FT 2 0 05001 0 01 0200+14  
S 0090/0000 LENGTH(AH 2366 BK 2873)

000062 FT

000062 FT 2 0 05001 0 01 0171+41  
EVITTS CREEK RD  
(SR3009 SEG 0010/0000)

INTER-BK  
(T404)  
MFC BEGIN = D  
S 0080/0000 LENGTH(AH 2873 BK 2860)

000062 FT

000062 FT  
7070/0000 LENGTH(AH 2860 BK 2783)

000062 FT

000062 FT  
7060/0000 LENGTH(AH 2783 BK 1958)

000062 FT

000062 FT  
7054/0000 LENGTH(AH 1958 BK 0062)

BMSBN 05/3003/0052/0000  
INTER-AHD LAKE GORDON RD  
(T404)

000000 FT

0052/0062  
000000 FT 2 0 05001 0 01 0094+95  
NC LAKE GORDON RD

INTER-BK LAKE GORDON RD  
(T404)  
EVITTS CREEK  
BMSBG 05/3003/0052/0000  
MFC BEGIN = E

000000 FT

S 0052/0000 LENGTH(AH 0062 BK 0414)

000000 FT

000000 FT  
7050/0000 LENGTH(AH 0414 BK 1483)

000000 FT

000000 FT  
7040/0000 LENGTH(AH 1483 BK 2063)

000000 FT

000000 FT  
7030/0000 LENGTH(AH 2063 BK 2988)

000000 FT

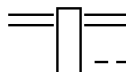
000000 FT  
7020/0000 LENGTH(AH 2988 BK 2942)

000000 FT  
7010/0000 LENGTH(AH 2942 BK 0000)

EXTRACT DATE: 12/28/2024 ROADWAY MANAGEMENT SYSTEM PAGE NUMBER: 339  
PRINT DATE: 12/30/2024 SLD COUNTY/SR - ANNUAL PRINT COUNTY: BEDFORD

DIR: B TOTAL LEN: 1.861 MI. DIST: 09-1 SR: 3002  
LEFT MUN: LONDONDERRY T RIGHT MUN: LONDONDERRY T

009826 FT

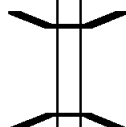


009826 FT HYNDMAN RD  
0040/1720 (SR0096 SEG 0080/0000)  
COVERED BRIDGE LN  
0040/1358 (TWP )

008106 FT

008106 FT 2 0 05007 0 01 0080+00  
S 0040/0000 LENGTH(AH 1720 BK 2510)

005596 FT



0030/0091 BMS EN 05/3002/0030/0000  
005596 FT 2 0 05007 0 00 0054+27  
GLADDENS RUN  
S 0030/0000 BMSBG 05/3002/0030/0000  
LENGTH(AH 2510 BK 3078)

002518 FT

002518 FT 2 0 05007 0 00 0024+50  
S 0020/0000 LENGTH(AH 3078 BK 2518)

000000 FT



000000 FT 2 0 05007 0 00 0000+00  
NC KENNELS MILL RD  
INTER-BK PALO ALTO RD  
(SR2013 SEG 0100/2496)  
MFC BEGIN = D  
BK-SOMERSET (55)  
S 0010/0000 LENGTH(AH 2518 BK 0000)

EXTRACT DATE: 12/28/2024 ROADWAY MANAGEMENT SYSTEM PAGE NUMBER: 338  
PRINT DATE: 12/30/2024 SLD COUNTY/SR - ANNUAL PRINT COUNTY: BEDFORD

DIR: B TOTAL LEN: .094 MI. DIST: 09-1 SR: 3001  
LEFT MUN: LONDONDERRY T RIGHT MUN: LONDONDERRY T

000496 FT

000472 FT

000472 FT

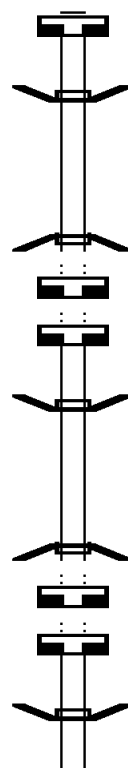
000472 FT

000453 FT

000453 FT

000453 FT

000343 FT



000496 FT

7122/0000

INTER-AHD

0120/0024

000472 FT

INTER-BK

0120/0000

000472 FT

7110/0000

000472 FT

7104/0000

INTER-AHD

0102/0019

000453 FT

INTER-BK

0102/0000

000453 FT

7100/0000

000453 FT

7092/0000

INTER-AHD

0090/0110

000343 FT

INTER-BK

LENGTH(AH 2085 BK 0024)

BMSSEN 05/3001/0120/0000

CREEK RD

(T654)

2 0 05 121 0 04 0276+68

CREEK RD

(T654)

WILLS HILL R

BMSBG 05/3001/0120/0000

LENGTH(AH 0024 BK 3253)

LENGTH(AH 3253 BK 0829)

LENGTH(AH 0829 BK 0019)

BMSSEN 05/3001/0102/0000

CREEK RD

(T654)

2 0 05 121 0 03 0234+94

CREEK RD

(T654)

WILLS CREEK

BMSBG 05/3001/0102/0000

LENGTH(AH 0019 BK 2100)

LENGTH(AH 2100 BK 2425)

LENGTH(AH 2425 BK 0110)

BMSSEN 05/3001/0090/0000

CREEK RD

(T654)

2 0 05 121 0 03 0188+31

CREEK RD

EXTRACT DATE: 12/28/2024 ROADWAY MANAGEMENT SYSTEM PAGE NUMBER: 337  
PRINT DATE: 12/30/2024 SLD COUNTY/SR - ANNUAL PRINT COUNTY: BEDFORD

DIR: B TOTAL LEN: .094 MI. DIST: 09-1 SR: 3001  
LEFT MUN: LONDONDERRY T RIGHT MUN: LONDONDERRY T

000343 FT

000147 FT

000147 FT

000147 FT

000147 FT

000147 FT

000124 FT

000124 FT

000124 FT

000124 FT

000000 FT

000000 FT

0090/0000  
000343 FT  
7082/0000

INTER-AHD  
0080/0196  
000147 FT  
INTER-BK

0080/0000  
000147 FT  
7070/0000  
000147 FT  
7060/0000  
000147 FT  
7050/0000  
000147 FT  
7042/0000

INTER-AHD  
0040/0023  
000124 FT  
INTER-BK

0040/0000  
000124 FT  
7030/0000  
000124 FT  
7020/0000  
000124 FT  
7014/0000

INTER-AHD  
0012/0124  
000000 FT  
INTER-BK

0012/0000  
000000 FT  
7010/0000

(T654)  
WILLS CREEK  
BMSBG 05/3001/0090/0000  
LENGTH(AH 0110 BK 3371)  
LENGTH(AH 3371 BK 0196)  
BMSSEN 05/3001/0080/0000  
CREEK RD  
(T654)  
2 0 05121 0 02 0152+49  
CREEK RD  
(T654)  
WILLS CREEK  
BMSBG 05/3001/0080/0000  
LENGTH(AH 0196 BK 2079)  
LENGTH(AH 2079 BK 1694)  
LENGTH(AH 1694 BK 2620)  
LENGTH(AH 2620 BK 1970)  
LENGTH(AH 1970 BK 0023)  
BMSSEN 05/3001/0040/0000  
CREEK RD  
(T654)  
2 0 05121 0 01 0067+94  
CREEK RD  
(T654)  
TR. WILLS CR.  
BMSBG 05/3001/0040/0000  
LENGTH(AH 0023 BK 2651)  
LENGTH(AH 2651 BK 2091)  
LENGTH(AH 2091 BK 1173)  
LENGTH(AH 1173 BK 0124)  
BMSSEN 05/3001/0012/0000  
CREEK RD  
(T654)  
2 0 05121 0 00 0006+74  
CREEK RD  
(T654)  
GLADDENS RUN  
BMSBG 05/3001/0012/0000  
LENGTH(AH 0124 BK 0667)  
LENGTH(AH 0667 BK 0000)

EXTRACT DATE: 12/28/2024 ROADWAY MANAGEMENT SYSTEM PAGE NUMBER: 336  
PRINT DATE: 12/30/2024 SLD COUNTY/SR - ANNUAL PRINT COUNTY: BEDFORD

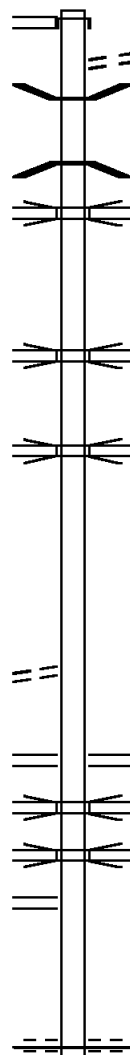
DIR: B TOTAL LEN: .970 MI. DIST: 09-1 SR: 2035  
LEFT MUN: EAST PROVIDENCE T RIGHT MUN: EAST PROVIDENCE T

E MATTIE RD 005124 FT  
(SR2029 SEG 0310/0000) 0020/2160

002964 FT

S BREEZEWOOD RD 0010/0535  
(T423)

000000 FT



005124 FT  
INTER-AHD S BREEZEWOOD RD  
0020/2160 (SR2029 SEG 0310/0000)  
S MAIN ST  
(T422)  
0020/2111 BMS EN 05/2035/0020/1985  
0020/2004 2 0 05021 7 01 0044+20  
T.RB. JUNIATA  
0020/1985 BMSBG 05/2035/0020/1985  
I-70 RAMP  
0020/1854 OP ID 05/7076/9901/6210

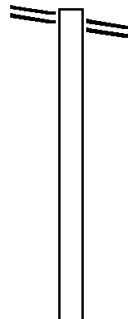
I-76 WB  
0020/0071 OP ID 05/7076/9901/6208  
002964 FT 2 0 05021 7 01 0024+24  
PA TPK (I-76 EB)  
OP ID 05/7076/9901/6209  
5 0020/0000 LENGTH(AH 2160 BK 2964)

NC S BREEZEWOOD RD  
RAMP A RD  
(SR8001 SEG 0750/0000)  
RAMP E RD  
0010/0435 (SR8001 SEG 0010/0657)  
SR 0070 EBL  
0010/0318 OP ID 05/0070/1480/2409  
SR 0070 WBL  
0010/0240 OP ID 05/0070/1481/2368  
RAMP B RD  
(SR8001 SEG 0500/0403)  
0010/0116 2 0 05021 7 00 0000+00  
000000 FT NC L IGHTHOUSE RD  
(T502)  
MFC BEGIN = E  
5 0010/0000 LENGTH(AH 2964 BK 0000)

EXTRACT DATE: 12/28/2024 ROADWAY MANAGEMENT SYSTEM PAGE NUMBER: 335  
PRINT DATE: 12/30/2024 SLD COUNTY/SR - ANNUAL PRINT COUNTY: BEDFORD  
DIR: B TOTAL LEN: 2.460 MI. DIST: 09-1 SR: 2033  
LEFT MUN: WEST PROVIDENCE T RIGHT MUN: WEST PROVIDENCE T

W MATTIE RD 012988 FT  
(SR2016 SEG 0060/0000) 0060/2056

010932 FT



012988 FT W MATTIE RD  
0060/2056 (SR2016 SEG 0060/0000)

010932 FT 2 0 05024 0 00 0110+06  
S 0060/0000 LENGTH(AH 2056 BK 1886)

EXTRACT DATE: 12/28/2024 ROADWAY MANAGEMENT SYSTEM PAGE NUMBER: 334  
PRINT DATE: 12/30/2024 SLD COUNTY/SR - ANNUAL PRINT COUNTY: BEDFORD

DIR: B TOTAL LEN: 2.460 MI. DIST: 09-1 SR: 2033  
LEFT MUN: WEST PROVIDENCE T RIGHT MUN: WEST PROVIDENCE T

009046 FT

009046 FT 2 0 05024 0 00 0091+00

MCCUNE RD  
(T394)

==

0050/0000 LENGTH(AH 1886 BK 1392)

MECHANICS HOLLOW RD  
(T393)

0040/0057

==

NC MERRIWINDS RD  
0040/0022 BMS EN 05/2033/0040/0000  
WEST PROVIDENCE

007654 FT

--

0040/0011 MONROE T  
007654 FT 2 0 05024 0 00 0076+77  
TRIB SHAFFER CREEK  
BMSBG 05/2033/0040/0000  
0040/0000 LENGTH(AH 1392 BK 3522)

2 0 05024 0 00 0042+00 004132 FT  
GREENBOW RD  
(T396)

0030/0000

==

004132 FT

0030/0000 LENGTH(AH 3522 BK 2118)

002014 FT

002014 FT 2 0 05024 0 00 0020+21  
0020/0000 LENGTH(AH 2118 BK 2014)

000000 FT

000000 FT 2 0 05024 0 00 0000+00

ROCK HILL CHURCH RD  
(SR2029 SEG 0040/0000)

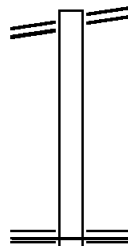
NC MECHANICS HOLLOW RD  
INTER-BK ROCK HILL CHURCH RD  
(SR2029 SEG 0040/0000)

MFC BEGIN = E  
0010/0000 LENGTH(AH 2014 BK 0000)

EXTRACT DATE: 12/28/2024 ROADWAY MANAGEMENT SYSTEM PAGE NUMBER: 333  
PRINT DATE: 12/30/2024 SLD COUNTY/SR - ANNUAL PRINT COUNTY: BEDFORD  
DIR: B TOTAL LEN: .271 MI. DIST: 09-1 SR: 2031  
LEFT MUN: WEST PROVIDENCE T RIGHT MUN: WEST PROVIDENCE T

RITCHEY RD 001430 FT  
(SR1006 SEG 0090/0000) 0010/1430

000000 FT



001430 FT RITCHEY RD  
0010/1430 (SR1006 SEG 0090/0000)

000000 FT 2 0 05113 0 02 0195+80  
NC EQUIPMENT RD  
WINDING RIDGE RD  
(SR2020 SEG 0060/0000)  
MFC BEGIN = D  
0010/0000 LENGTH(AH 1430 BK 0000)

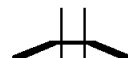


EXTRACT DATE: 12/28/2024 ROADWAY MANAGEMENT SYSTEM PAGE NUMBER: 332  
PRINT DATE: 12/30/2024 SLD COUNTY/SR - ANNUAL PRINT COUNTY: BEDFORD  
DIR: B TOTAL LEN: 14.440 MI. DIST: 09-1 SR: 2029  
LEFT MUN: EAST PROVIDENCE T RIGHT MUN: EAST PROVIDENCE T

	076243 FT		076243 FT	LINCOLN HW (SR0030 SEG 0651/1972) (SR0030 SEG 0650/2000)
FROM 0030/0650 SH (CONN)	0320/1211		0320/1455	
N MAIN ST (T421)	0320/0283 074788 FT		074788 FT	2 0 05021 0 06 0758+43 S MAIN ST (T422)
			S 0320/0000	LENGTH(AH 1455 BK 1670)
	073118 FT		073118 FT	2 0 05021 0 06 0742+03 NC S BREEZEWOOD RD S BREEZEWOOD RD (SR2035 SEG 0020/2160)
			S 0310/0000	LENGTH(AH 1670 BK 3098)
			0300/2318	BMS EN 05/2029/0300/2290 2 0 05021 0 06 0734+26 TR RAYSTOWN BR JUNIATA
			0300/2290	BMS BG 05/2029/0300/2290
YOUNG RD (T412)	0300/1525			I-70 CONN WB 0300/1428 OP ID 05/7076/9901/6181 I-70 CONN EB 0300/1263 OP ID 05/7076/9901/6180
	070020 FT		0300/0192 070020 FT	BMS EN 05/7076/9901/6166 2 0 05021 0 05 0701+67 PA TPK (I-76)

EXTRACT DATE: 12/28/2024 ROADWAY MANAGEMENT SYSTEM PAGE NUMBER: 331  
PRINT DATE: 12/30/2024 SLD COUNTY/SR - ANNUAL PRINT COUNTY: BEDFORD

DIR: B TOTAL LEN: 14.440 MI. DIST: 09-1 SR: 2029  
LEFT MUN: EAST PROVIDENCE T RIGHT MUN: EAST PROVIDENCE T



0300/0000 BMSBG 05/7076/9901/6166  
LENGTH(AH 3098 BK 2101)

067919 FT

067919 FT 2 0 05021 0 05 0689+94  
0290/0000 LENGTH(AH 2101 BK 2701)

065218 FT

065218 FT 2 0 05021 0 05 0663+30  
JACKSON MILL RD  
(T409)  
0280/0000 LENGTH(AH 2701 BK 3342)

061876 FT

061876 FT 2 0 05021 0 05 0629+88  
0270/0000 LENGTH(AH 3342 BK 2332)

2 0 05021 0 05 0606+27 059544 FT  
POINTER RD  
(SR2026 SEG 0060/1375) 0260/0000



059544 FT  
0260/0000 LENGTH(AH 2332 BK 3356)

EXTRACT DATE: 12/28/2024 ROADWAY MANAGEMENT SYSTEM PAGE NUMBER: 330  
PRINT DATE: 12/30/2024 SLD COUNTY/SR - ANNUAL PRINT COUNTY: BEDFORD

DIR: B TOTAL LEN: 14.440 MI. DIST: 09-1 SR: 2029  
LEFT MUN: EAST PROVIDENCE T RIGHT MUN: EAST PROVIDENCE T

HOG BACK RD  
(T411)

0250/0254  
056188 FT

==

0250/0078 BMS EN 05/2029/0250/0000  
056188 FT 2 0 05021 0 04 0568+82  
BRUSH CREEK  
BMSBG 05/2029/0250/0000  
5 0250/0000 LENGTH(AH 3356 BK 1329)

MEMORIAL CHURCH RD  
(T387)

0240/1291

==

054859 FT

054859 FT 2 0 05021 0 04 0554+94  
5 0240/0000 LENGTH(AH 1329 BK 3164)

051695 FT

051695 FT 2 0 05021 0 04 0523+81  
COVERED BRIDGE RD  
(T413)  
BRUSH CREEK RD  
(SR2024 SEG 0010/0000)  
5 0230/0000 LENGTH(AH 3164 BK 2319)

049376 FT

049376 FT 2 0 05021 0 04 0499+77  
5 0220/0000 LENGTH(AH 2319 BK 2770)

2 0 05021 0 04 0472+90 046606 FT  
IRON BRIDGE RD  
(SR2018 SEG 0130/2986) 0210/0000

046606 FT  
5 0210/0000 LENGTH(AH 2770 BK 1102)

EXTRACT DATE: 12/28/2024 ROADWAY MANAGEMENT SYSTEM PAGE NUMBER: 329  
PRINT DATE: 12/30/2024 SLD COUNTY/SR - ANNUAL PRINT COUNTY: BEDFORD

DIR: B TOTAL LEN: 14.440 MI. DIST: 09-1 SR: 2029  
LEFT MUN: EAST PROVIDENCE T RIGHT MUN: EAST PROVIDENCE T

045504 FT

045504 FT 2 0 05021 0 03 0459+90  
ADDINGTON RD

== 0200/0000 LENGTH(AH 1102 BK 2507)

042997 FT

042997 FT 2 0 05021 0 03 0434+73  
0190/0000 LENGTH(AH 2507 BK 2199)

040798 FT

0180/0019 BMS EN 05/2029/0180/0000  
040798 FT 2 0 05021 0 03 0412+68

BIG RUN RD  
(T397)

0170/2016

0180/0000 TRIB SHAFFERS CREEK  
BMSBG 05/2029/0180/0000  
0170/2016 LENGTH(AH 2199 BK 2227)  
BIG RUN RD  
(T397)

038571 FT

038571 FT 2 0 05021 0 03 0389+88  
0170/0000 LENGTH(AH 2227 BK 2608)

MCGEE RD  
(T388)

0160/0545  
035963 FT

035963 FT 2 0 05021 0 03 0364+42  
MT PLEASANT RD

== 0160/0000 LENGTH(AH 2608 BK 2361)

EXTRACT DATE: 12/28/2024 ROADWAY MANAGEMENT SYSTEM PAGE NUMBER: 328  
PRINT DATE: 12/30/2024 SLD COUNTY/SR - ANNUAL PRINT COUNTY: BEDFORD

DIR: B TOTAL LEN: 14.440 MI. DIST: 09-1 SR: 2029  
LEFT MUN: EAST PROVIDENCE T RIGHT MUN: EAST PROVIDENCE T

033602 FT

033602 FT 2 0 05021 0 03 0340+81  
VILLAGE: MATTIE  
NC E MATTIE RD  
W MATTIE RD  
(SR2016 SEG 0130/0000)  
5 0150/0000 LENGTH(AH 2361 BK 2243)  
0140/2168 (CONN)  
0140/1650 ADDISON RD  
(T348)

031359 FT

031359 FT 2 0 05021 0 03 0324+00  
LINE RD  
(PRDR)  
5 0140/0000 LENGTH(AH 2243 BK 3042)  
0130/2986 EAST PROVIDENCE  
MONROE T

028317 FT

028317 FT 2 0 05021 0 03 0288+21  
5 0130/0000 LENGTH(AH 3042 BK 2673)

025644 FT

025644 FT 2 0 05021 0 03 0261+14  
MESSERSMITH RD  
(T377)  
5 0120/0000 LENGTH(AH 2673 BK 2132)

023512 FT

023512 FT 2 0 05021 0 03 0240+03

EXTRACT DATE: 12/28/2024 ROADWAY MANAGEMENT SYSTEM PAGE NUMBER: 327  
PRINT DATE: 12/30/2024 SLD COUNTY/SR - ANNUAL PRINT COUNTY: BEDFORD

DIR: B TOTAL LEN: 14.440 MI. DIST: 09-1 SR: 2029  
LEFT MUN: MONROE T RIGHT MUN: MONROE T

2 0 05021 0 03 0213+94 020770 FT  
EMERSON HOLLOW RD  
(T384) 0100/0000

019130 FT

017633 FT

2 0 05021 0 02 0160+15 015834 FT  
AKERS RD  
(T386) 0070/0000

012546 FT

5 0110/0000 LENGTH(AH 2132 BK 2742)

020770 FT

5 0100/0000 LENGTH(AH 2742 BK 1640)

019130 FT 2 0 05021 0 03 0197+86  
5 0090/0000 LENGTH(AH 1640 BK 1497)

017633 FT 2 0 05021 0 02 0178+14  
5 0080/0000 LENGTH(AH 1497 BK 1799)

015834 FT

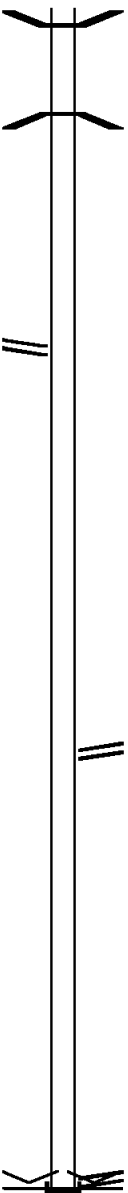
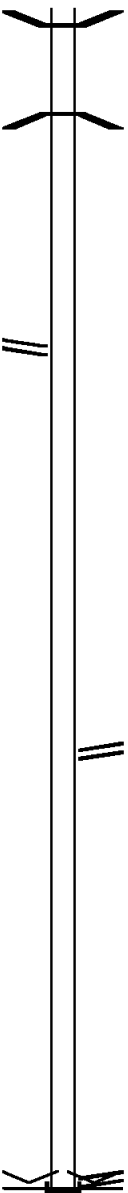
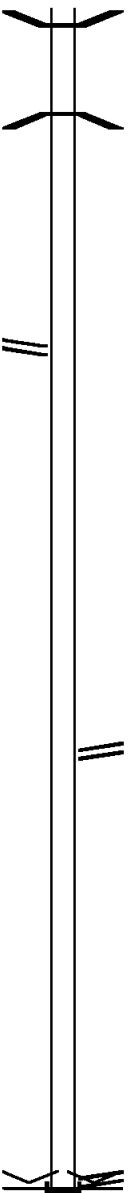
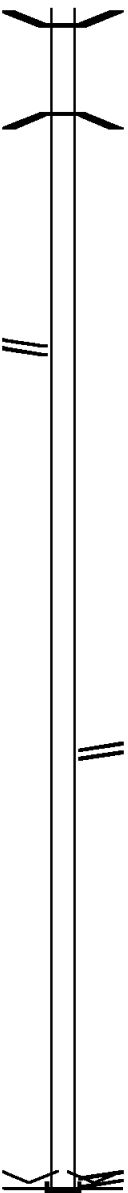
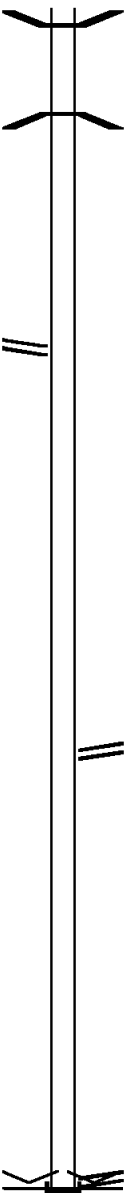
5 0070/0000 LENGTH(AH 1799 BK 3288)

012546 FT 2 0 05021 0 01 0124+96  
5 0060/0000 LENGTH(AH 3288 BK 2761)

0050/0387 CLARK RD  
(T374)

EXTRACT DATE: 12/28/2024 ROADWAY MANAGEMENT SYSTEM PAGE NUMBER: 326  
PRINT DATE: 12/30/2024 SLD COUNTY/SR - ANNUAL PRINT COUNTY: BEDFORD

DIR: B TOTAL LEN: 14.440 MI. DIST: 09-1 SR: 2029  
LEFT MUN: MONROE T RIGHT MUN: MONROE T

009785 FT		0050/0073 BMS EN 05/2029/0050/0000 009785 FT 2 0 05021 0 00 0097+51 SHAFFERS CREEK BMSBG 05/2029/0050/0000 5 0050/0000 LENGTH(AH 2761 BK 2489)
2 0 05021 0 00 0072+99 007296 FT MECHANICS HOLLOW RD (SR2033 SEG 0010/0000) 0040/0000		007296 FT 5 0040/0000 LENGTH(AH 2489 BK 2283)
005013 FT		005013 FT 2 0 05021 0 00 0050+08 5 0030/0000 LENGTH(AH 2283 BK 1946)
003067 FT		003067 FT 2 0 05021 0 00 0030+62 BIG CREEK RD (SR2007 SEG 0270/2011) 5 0020/0000 LENGTH(AH 1946 BK 3067)
000000 FT		000000 FT 2 0 05021 0 00 0000+00 VILLAGE: CLEARVILLE CLEAR RIDGE RD (SR0026 SEG 0330/0000) NC RO CK HILL CHURCH RD INTER-BK CLEAR RIDGE RD (SR0026 SEG 0330/0000) MFC BEGIN = D 5 0010/0000 LENGTH(AH 3067 BK 0000)

EXTRACT DATE: 12/28/2024 ROADWAY MANAGEMENT SYSTEM PAGE NUMBER: 325  
PRINT DATE: 12/30/2024 SLD COUNTY/SR - ANNUAL PRINT COUNTY: BEDFORD  
DIR: B TOTAL LEN: .000 MI. DIST: 09-1 SR: 2027  
LEFT MUN: EAST PROVIDENCE T RIGHT MUN: EAST PROVIDENCE T

000000 FT  
000000 FT



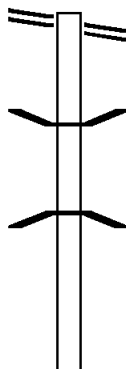
000000 FT  
7020/0000 LENGTH(AH 1111 BK 3163)  
000000 FT  
7010/0000 LENGTH(AH 3163 BK 0000)



EXTRACT DATE: 12/28/2024 ROADWAY MANAGEMENT SYSTEM PAGE NUMBER: 324  
 PRINT DATE: 12/30/2024 SLD COUNTY/SR - ANNUAL PRINT COUNTY: BEDFORD  
 DIR: B TOTAL LEN: 2.811 MI. DIST: 09-1 SR: 2026  
 LEFT MUN: EAST PROVIDENCE T RIGHT MUN: EAST PROVIDENCE T

E MATTIE RD 014844 FT  
 (SR2029 SEG 0260/0000) 0060/1375

013469 FT



014844 FT E MATTIE RD  
 0060/1375 (SR2029 SEG 0260/0000)

0060/0149 BMS EN 05/7076/9901/5977  
 013469 FT 2 0 05114 0 02 0177+90  
 PA TPK (1-76)  
 BMSBG 05/7076/9901/5977  
 5 0060/0000 LENGTH(AH 1375 BK 2756)

EXTRACT DATE: 12/28/2024 ROADWAY MANAGEMENT SYSTEM PAGE NUMBER: 323  
PRINT DATE: 12/30/2024 SLD COUNTY/SR - ANNUAL PRINT COUNTY: BEDFORD

DIR: B TOTAL LEN: 2.811 MI. DIST: 09-1 SR: 2026  
LEFT MUN: EAST PROVIDENCE T RIGHT MUN: EAST PROVIDENCE T

010713 FT

010713 FT 2 0 05114 0 02 0149+91  
S 0050/0000 LENGTH(AH 2756 BK 2638)

008075 FT

EAST PROVIDENCE  
0040/0140 WEST PROVIDENCE T  
008075 FT 2 0 05114 0 02 0123+53  
S 0040/0000 LENGTH(AH 2638 BK 1878)

006197 FT

006197 FT 2 0 05114 0 02 0104+75  
S 0030/0000 LENGTH(AH 1878 BK 3194)

003003 FT

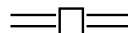
0020/0169 BMS EN 05/2026/0020/0000  
003003 FT 2 0 05114 0 01 0071+76  
BRUSH CREEK  
S 0020/0000 BMSBG 05/2026/0020/0000  
LENGTH(AH 3194 BK 3003)

2 0 05114 0 01 0041+65 000000 FT  
RITCHIEY RD  
(SR1006 SEG 0080/0000) 0010/0000

NC POINTER RD  
RITCHIEY RD  
000000 FT (SR1006 SEG 0080/0000)  
MFC BEGIN = E  
S 0010/0000 LENGTH(AH 3003 BK 0000)

EXTRACT DATE: 12/28/2024 ROADWAY MANAGEMENT SYSTEM PAGE NUMBER: 322  
PRINT DATE: 12/30/2024 SLD COUNTY/SR - ANNUAL PRINT COUNTY: BEDFORD  
DIR: B TOTAL LEN: 4.101 MI. DIST: 09-1 SR: 2025  
LEFT MUN: WEST PROVIDENCE T RIGHT MUN: WEST PROVIDENCE T

021654 FT



021654 FT FIFTH AV  
0090/1255 (SR1004 SEG 0100/1029)

EXTRACT DATE: 12/28/2024 ROADWAY MANAGEMENT SYSTEM PAGE NUMBER: 321  
PRINT DATE: 12/30/2024 SLD COUNTY/SR - ANNUAL PRINT COUNTY: BEDFORD

DIR: B TOTAL LEN: 4.101 MI. DIST: 09-1 SR: 2025  
LEFT MUN: WEST PROVIDENCE T RIGHT MUN: WEST PROVIDENCE T

		==	==	0090/1057	AL (TWP )
		==	==	0090/0870	SIXTH AV (T402)
	020399 FT			020399 FT	2 0 05123 0 01 0207+09 PA TPK (1-76)
				5 0090/0000	OP ID 05/7076/9901/5471 LENGTH(AH 1255 BK 2967)
				0080/1370	PARADISE HILL DR (PRDR)
	017432 FT			017432 FT	2 0 05123 0 01 0178+50
EARLSTOWN RD (T614)	0070/2718	==		5 0080/0000	LENGTH(AH 2967 BK 2718)
	014714 FT			014714 FT	2 0 05123 0 01 0150+02
				5 0070/0000	LENGTH(AH 2718 BK 2521)
	012193 FT			012193 FT	2 0 05123 0 01 0125+18
				5 0060/0000	LENGTH(AH 2521 BK 3319)
				0050/0064	BMS EN 05/2025/0050/0000

EXTRACT DATE: 12/28/2024 ROADWAY MANAGEMENT SYSTEM PAGE NUMBER: 320  
PRINT DATE: 12/30/2024 SLD COUNTY/SR - ANNUAL PRINT COUNTY: BEDFORD

DIR: B TOTAL LEN: 4.101 MI. DIST: 09-1 SR: 2025  
LEFT MUN: WEST PROVIDENCE T RIGHT MUN: WEST PROVIDENCE T

008874 FT

008874 FT 2 0 05123 0 01 0091+90  
CLEAR CREEK  
BMSBG 05/2025/0050/0000  
LENGTH(AH 3319 BK 2062)  
SHUMAN RD  
(T407)  
0040/2020

006812 FT

0040/0332 PITTMAN HOLLOW RD  
(T380)  
LC FOR PITTMAN HOLLOW R  
(CONN)  
0040/0187  
0040/0027 BMSBG 05/2025/0040/0000  
006812 FT 2 0 05123 0 01 0071+22  
MILK & WATER CREEK  
BMSBG 05/2025/0040/0000  
LENGTH(AH 2062 BK 2095)  
0040/0000

004717 FT

004717 FT 2 0 05123 0 01 0049+96  
0030/0000 LENGTH(AH 2095 BK 2605)

002112 FT

0020/0437 SPARKS RD  
(T405)  
0020/0056 BMSBG 05/2025/0020/0000  
002112 FT 2 0 05123 0 00 0021+29  
CLEAR CREEK  
BMSBG 05/2025/0020/0000  
LENGTH(AH 2605 BK 2112)  
0020/0000

0010/1088 ELK LICK RD  
(T352)

2 0 05123 0 00 0000+00 000000 FT  
BLACK VALLEY RD  
(SR2015 SEG 0200/0000) 0010/0000

NC MILK AND WATER RD  
BLACK VALLEY RD  
000000 FT (SR2015 SEG 0200/0000)  
MFC BEGIN = E  
0010/0000 LENGTH(AH 2112 BK 0000)

EXTRACT DATE: 12/28/2024 ROADWAY MANAGEMENT SYSTEM PAGE NUMBER: 319  
PRINT DATE: 12/30/2024 SLD COUNTY/SR - ANNUAL PRINT COUNTY: BEDFORD

DIR: B TOTAL LEN: 2.561 MI. DIST: 09-1 SR: 2024  
LEFT MUN: EAST PROVIDENCE T RIGHT MUN: EAST PROVIDENCE T

013522 FT

013522 FT AH-FULTON (29)  
INTER-AHD OLD 126 RD  
0060/2026 (SR3017 SEG 0100/2351)  
0060/1693 BMS EN 05/2024/0060/1602  
2 0 05031 0 01 0132+03  
BRUSH CREEK  
0060/1602 BMSBG 05/2024/0060/1602

011496 FT

0060/0368 ONTARIO RD  
011496 FT (PRDR)  
2 0 05031 0 01 0115+32  
VILLAGE: GAPSVILLE  
5 0060/0000 LENGTH(AH 2026 BK 2620)  
SECRET PARK RD  
0050/2526 (PRDR)

EXTRACT DATE: 12/28/2024 ROADWAY MANAGEMENT SYSTEM PAGE NUMBER: 318  
PRINT DATE: 12/30/2024 SLD COUNTY/SR - ANNUAL PRINT COUNTY: BEDFORD

DIR: B TOTAL LEN: 2.561 MI. DIST: 09-1 SR: 2024  
LEFT MUN: EAST PROVIDENCE T RIGHT MUN: EAST PROVIDENCE T

2 0 05031 0 01 0089+37 008876 FT  
S BREEZEWOOD RD  
(T422) 0050/0000

007809 FT

005839 FT

002971 FT

000000 FT

COVERED BRIDGE RD  
(T413)  
E MATTIE RD  
(SR2029 SEG 0230/0000) 0010/0000

008876 FT

5 0050/0000 LENGTH(AH 2620 BK 1067)  
0040/0873 BMSSEN 05/2024/0040/0804  
2 0 05031 0 00 0086+75  
BRUSH CREEK  
0040/0804 BMSBG 05/2024/0040/0804  
0040/0612 BMSSEN 05/2024/0040/0590  
2 0 05031 0 00 0084+62  
BRUSH RUN  
0040/0590 BMSBG 05/2024/0040/0590  
007809 FT 2 0 05031 0 00 0078+65  
OAK GROVE RD  
5 0040/0000 (SR2011 SEG 0310/2817)  
LENGTH(AH 1067 BK 1970)

005839 FT 2 0 05031 0 00 0058+81

5 0030/0000 GARLAND RD  
(T401)  
LENGTH(AH 1970 BK 2868)

5 002971 FT 2 0 05031 0 00 0029+89  
0020/0000 LENGTH(AH 2868 BK 2971)

000000 FT 2 0 05031 0 00 0000+00

5 0010/0000 E MATTIE RD  
(SR2029 SEG 0230/0000)  
NC BRUSH CREEK RD  
MFC BEGIN = E  
LENGTH(AH 2971 BK 0000)

EXTRACT DATE: 12/28/2024 ROADWAY MANAGEMENT SYSTEM PAGE NUMBER: 317  
PRINT DATE: 12/30/2024 SLD COUNTY/SR - ANNUAL PRINT COUNTY: BEDFORD

DIR: B TOTAL LEN: 1.638 MI. DIST: 09-1 SR: 2023  
LEFT MUN: SNAKE SPRING T RIGHT MUN: SNAKE SPRING T

008646 FT

008646 FT  
INTER-AHD ROAD ENDS  
0040/2452 (TBC )

006194 FT

006194 FT 2 0 05035 0 01 0074+71  
S 0040/0000 LENGTH(AH 2452 BK 2496)

003698 FT

0030/0988 SNAKE SPRING  
COLERAIN T  
003698 FT 2 0 05035 0 01 0049+75  
S 0030/0000 LENGTH(AH 2496 BK 2082)

001616 FT

0020/0083 BMS EN 05/2023/0020/0000  
001616 FT 2 0 05035 0 00 0016+10  
NC OT TOWN RD  
COVE CREEK  
BMSBG 05/2023/0020/0000  
S 0020/0000 LENGTH(AH 2082 BK 1616)

NO NAME RD  
(TWP )

0010/1376

000000 FT

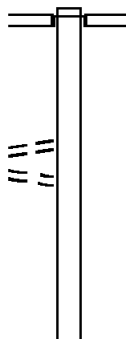
000000 FT 2 0 05035 0 00 0000+00  
YELLOW RD  
(SR2021 SEG 0040/0000)  
NC OT TOWN RD  
INTER-BK OTTOWN RD  
(SR2021 SEG 0040/0000)  
MFC BEGIN = E  
S 0010/0000 LENGTH(AH 1616 BK 0000)



EXTRACT DATE: 12/28/2024 ROADWAY MANAGEMENT SYSTEM PAGE NUMBER: 316  
 PRINT DATE: 12/30/2024 SLD COUNTY/SR - ANNUAL PRINT COUNTY: BEDFORD  
 DIR: B TOTAL LEN: 2.574 MI. DIST: 09-1 SR: 2022  
 LEFT MUN: EAST PROVIDENCE T RIGHT MUN: EAST PROVIDENCE T

013592 FT

2 0 05094 0 02 0130+80 012652 FT  
 MEMORIAL CHURCH RD  
 (T387) 0060/0000  
 LC FOR MEMORIAL CHURCH  
 (CONN) 0050/3090



013592 FT  
 INTER-AHD FOX RUN RD  
 (T386)  
 IRON BRIDGE RD  
 0060/0940 (SR2018 SEG 0130/0000)  
 012652 FT  
 5 0060/0000 LENGTH(AH 0940 BK 3268)

EXTRACT DATE: 12/28/2024 ROADWAY MANAGEMENT SYSTEM PAGE NUMBER: 315  
PRINT DATE: 12/30/2024 SLD COUNTY/SR - ANNUAL PRINT COUNTY: BEDFORD

DIR: B TOTAL LEN: 2.574 MI. DIST: 09-1 SR: 2022  
LEFT MUN: EAST PROVIDENCE T RIGHT MUN: EAST PROVIDENCE T

009384 FT

009384 FT 2 0 05094 0 02 0099+23  
5 0050/0000 LENGTH(AH 3268 BK 2650)

006734 FT

006734 FT 2 0 05094 0 01 0068+45  
5 0040/0000 LENGTH(AH 2650 BK 0922)

005812 FT

0030/0150 EAST PROVIDENCE  
0030/0125 WEST PROVIDENCE T  
005812 FT BMSSEN 05/2022/0030/0000  
2 0 05094 0 00 0058+58  
SHAFFERS RUN  
BMSBG 05/2022/0030/0000  
5 0030/0000 LENGTH(AH 0922 BK 3357)

HOCKENBERRY RD  
(T411)  
LC FOR HOCKENBERRY RD  
(T411)

0020/2687

0020/2547

002455 FT

002455 FT 2 0 05094 0 00 0024+26  
5 0020/0000 LENGTH(AH 3357 BK 2455)

000000 FT

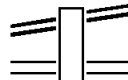
000000 FT 2 0 05094 0 00 0000+00

WINDING RIDGE RD  
(SR2020 SEG 0090/0000) 0010/0000

VILLAGE: MENCH  
NC MENCHTOWN RD  
WINDING RIDGE RD  
(SR2020 SEG 0090/0000)  
MFC BEGIN = D  
5 0010/0000 LENGTH(AH 2455 BK 0000)

EXTRACT DATE: 12/28/2024 ROADWAY MANAGEMENT SYSTEM PAGE NUMBER: 314  
PRINT DATE: 12/30/2024 SLD COUNTY/SR - ANNUAL PRINT COUNTY: BEDFORD  
DIR: B TOTAL LEN: 2.436 MI. DIST: 09-1 SR: 2021  
LEFT MUN: COLERAIN T RIGHT MUN: COLERAIN T

MAIN RD 012860 FT  
(SR2017 SEG 0140/0589) 0040/3155



012860 FT MAIN RD  
0040/3155 (SR2017 SEG 0140/0589)  
0040/2890 LUTZVILLE RD  
(SR2019 SEG 0010/0397)

EXTRACT DATE: 12/28/2024 ROADWAY MANAGEMENT SYSTEM PAGE NUMBER: 313  
PRINT DATE: 12/30/2024 SLD COUNTY/SR - ANNUAL PRINT COUNTY: BEDFORD

DIR: B TOTAL LEN: 2.436 MI. DIST: 09-1 SR: 2021  
LEFT MUN: COLERAIN T RIGHT MUN: COLERAIN T

009705 FT

009705 FT 1 0 00329 4 00 0097+15

NC OTTOWN RD

OTTOWN RD

(SR2023 SEG 0010/0000)

5 0040/0000 LENGTH(AH 3155 BK 3718)

005987 FT

005987 FT 1 0 00329 4 00 0060+03

5 0030/0000 LENGTH(AH 3718 BK 2998)

002989 FT

002989 FT 1 0 00329 4 00 0029+81

5 0020/0000 LENGTH(AH 2998 BK 2989)

000000 FT

000000 FT 1 0 00329 4 00 0000+00

NC YELLOW RD

MAIN RD

(SR2017 SEG 0110/0000)

MFC BEGIN = E

5 0010/0000 LENGTH(AH 2989 BK 0000)

EXTRACT DATE: 12/28/2024 ROADWAY MANAGEMENT SYSTEM PAGE NUMBER: 312  
PRINT DATE: 12/30/2024 SLD COUNTY/SR - ANNUAL PRINT COUNTY: BEDFORD  
DIR: B TOTAL LEN: 4.000 MI. DIST: 09-1 SR: 2020  
LEFT MUN: WEST PROVIDENCE T RIGHT MUN: WEST PROVIDENCE T

DIR: B TOTAL LEN: 4.000 MI.  
LEFT MUN: WEST PROVIDENCE T

DIST: 09-1 SR: 2020  
RIGHT MUN: WEST PROVIDENCE T

ANDERSON RD 014925 FT  
(T417) 0080/0000

2 0 05033 0 01 0073+78 013759 FT  
MCDANIEL RD  
(T419) 0070/0000

2 0 05033 0 02 0104+49 010812 FT  
EQUIPMENT RD  
(SR2031 SEG 0010/0000) 0060/0000

0090/3609 (SR2018 SEG 0080/0000)  
0090/3486 BMS EN 05/2020/0090/3469  
2 0 05033 0 00 0001+48  
TR. SHAFRS CR  
0090/3469 BMS BG 05/2020/0090/3469

```

0090/0017  MENCHTOWN RD
017509 FT  (T391)

0090/0000  MFC BEGIN = E
LENGTH(AH 3609 BK 2584)
0080/2527  SOLLENBERGER RD
(T392)

```

014925 FT 2 0 05033 0 01 0063+50  
VILLAGE: MENCH  
0080/0000 LENGTH(AH 2584 BK 1166)

013759 FT  
0070/0000 LENGTH(AH 1166 BK 2947)

010812 FT  
0060/0000 LENGTH(AH 2947 BK 2091)

DIR: B TOTAL LEN: 4.000 MI. DIST: 09-1 SR: 2020  
LEFT MUN: WEST PROVIDENCE T RIGHT MUN: WEST PROVIDENCE T

EXTRACT DATE: 12/28/2024 ROADWAY MANAGEMENT SYSTEM PAGE NUMBER: 309  
PRINT DATE: 12/30/2024 SLD COUNTY/SR - ANNUAL PRINT COUNTY: BEDFORD

DIR: B TOTAL LEN: 3.591 MI. DIST: 09-1 SR: 2019  
LEFT MUN: SNAKE SPRING T RIGHT MUN: SNAKE SPRING T

	018960 FT		018960 FT		INTER-AHD HOSPITAL RD (T664)
SR 1052 SH					RAMP D RD
(SR1052 SEG 0020/2530)	0080/1493				(SR8018 SEG 0500/0768)
					SR 0030 EBL
					OP ID 05/0030/0444/0000
					RAMP C RD
					(SR8018 SEG 0760/0000)
					RAMP E RD
					(SR8018 SEG 0750/0865)
	017467 FT				017467 FT 2 0 05036 0 00 0175+16
					5 0080/0000 LENGTH(AH 1493 BK 2513)
	014954 FT				014954 FT 2 0 05036 0 00 0150+03
					5 0070/0000 LENGTH(AH 2513 BK 2727)
MILL RIDGE RD (T491)	0060/1625				
	012227 FT				0060/0175 BMS EN 05/2019/0060/0000
					012227 FT 2 0 05036 0 00 0122+57
					RAYSTOWN BR JUNIATA RIV
					BMSBG 05/2019/0060/0000
WHISTLESTOP RD (PRDR)	0050/1415				5 0060/0000 LENGTH(AH 2727 BK 1707)
					0050/0802 OP ID 1-70 & 1-76 05/7076/9901/5095



EXTRACT DATE: 12/28/2024 ROADWAY MANAGEMENT SYSTEM PAGE NUMBER: 308  
PRINT DATE: 12/30/2024 SLD COUNTY/SR - ANNUAL PRINT COUNTY: BEDFORD

DIR: B TOTAL LEN: 3.591 MI. DIST: 09-1 SR: 2019  
LEFT MUN: SNAKE SPRING T RIGHT MUN: SNAKE SPRING T

010520 FT

010520 FT 2 0 05036 0 00 0105+50  
ASHCOM RD  
(SR1004 SEG 0010/0000)  
S 0050/0000 LENGTH(AH 1707 BK 3505)

007015 FT

007015 FT 2 0 05036 0 00 0069+86  
S 0040/0000 LENGTH(AH 3505 BK 2401)

004614 FT

004614 FT 2 0 05036 0 00 0046+18  
JULIETT LN  
(T434)  
S 0030/0000 LENGTH(AH 2401 BK 1376)

003238 FT

003238 FT 2 0 05036 0 00 0032+04  
S 0020/0000 LENGTH(AH 1376 BK 3238)  
SNAKE SPRING  
0010/3178 COLERAIN T

PINECREST CR  
(PRDR)  
PINECREST CR  
(PRDR)

0010/2923

0010/2344

2 0 05036 0 00 0000+00 000000 FT  
MAIN RD  
(SR2017 SEG 0140/0000) 0010/0000

0010/0397 OTT TOWN RD  
(SR2021 SEG 0040/2890)  
NC LU TZVILLE RD  
INTER-BK MAIN RD  
000000 FT (SR2017 SEG 0140/0000)  
MFC BEGIN = D  
S 0010/0000 LENGTH(AH 3238 BK 0000)

EXTRACT DATE: 12/28/2024 ROADWAY MANAGEMENT SYSTEM PAGE NUMBER: 307  
PRINT DATE: 12/30/2024 SLD COUNTY/SR - ANNUAL PRINT COUNTY: BEDFORD

DIR: B TOTAL LEN: 5.460 MI. DIST: 09-1 SR: 2018  
LEFT MUN: EAST PROVIDENCE T RIGHT MUN: EAST PROVIDENCE T

028829 FT		028829 FT E MATTIE RD 0130/2986 (SR2029 SEG 0210/0000)
	==	0130/1973 MELLOTT RD (T395)
025843 FT		025843 FT 2 0 05030 0 00 0030+20 FOX RUN RD (T386)
MENCHTOWN RD (SR2022 SEG 0060/0940) 0130/0000	==	5 0130/0000 LENGTH(AH 2986 BK 2380)
023463 FT		023463 FT 2 0 05030 0 00 0054+50 MFC BEGIN = D
		5 0120/0000 LENGTH(AH 2380 BK 1564)
		BIG RUN RD

EXTRACT DATE: 12/28/2024 ROADWAY MANAGEMENT SYSTEM PAGE NUMBER: 306  
PRINT DATE: 12/30/2024 SLD COUNTY/SR - ANNUAL PRINT COUNTY: BEDFORD

DIR: B TOTAL LEN: 5.460 MI. DIST: 09-1 SR: 2018  
LEFT MUN: EAST PROVIDENCE T RIGHT MUN: EAST PROVIDENCE T

021899 FT

0110/0117 (T397)  
0110/0065 BMSSEN 05/2018/0110/0000  
EAST PROVIDENCE  
0110/0033 WEST PROVIDENCE T  
021899 FT 2 0 05030 0 01 0069+99  
NC IRON BRIDGE RD  
SHAFFERS CREEK  
BMSBG 05/2018/0110/0000  
0110/0000 LENGTH(AH 1564 BK 2168)

019731 FT

019731 FT 2 0 05030 0 01 0091+74  
WILKINS RD  
(T404)  
0100/0000 LENGTH(AH 2168 BK 2347)

017384 FT

017384 FT 2 0 05030 0 01 0115+21  
0090/0000 LENGTH(AH 2347 BK 2679)

2 0 05030 0 01 0142+10 014705 FT  
WINDING RIDGE RD  
(SR2020 SEG 0090/3609) 0080/0000

014705 FT  
0080/0000 LENGTH(AH 2679 BK 2781)  
PEPPLE RD  
0070/2243 (T406)

011924 FT

011924 FT 2 0 05030 0 01 0170+01  
0070/0000 LENGTH(AH 2781 BK 2181)

EXTRACT DATE: 12/28/2024 ROADWAY MANAGEMENT SYSTEM PAGE NUMBER: 305  
PRINT DATE: 12/30/2024 SLD COUNTY/SR - ANNUAL PRINT COUNTY: BEDFORD

DIR: B TOTAL LEN: 5.460 MI. DIST: 09-1 SR: 2018  
LEFT MUN: WEST PROVIDENCE T RIGHT MUN: WEST PROVIDENCE T

2 0 05030 0 01 0191+82 009743 FT  
MENCHTOWN RD  
(T391) 0060/0000

009743 FT MENCHTOWN RD  
(T391)  
S 0060/0000 LENGTH(AH 2181 BK 2334)

007409 FT

0050/0019 BMS EN 05/2018/0050/0000  
007409 FT 2 0 05030 0 01 0215+57  
GREYS RUN  
S 0050/0000 BMSBG 05/2018/0050/0000  
LENGTH(AH 2334 BK 2421)

004988 FT

004988 FT 2 0 05030 0 01 0240+24  
S 0040/0000 LENGTH(AH 2421 BK 2497)

002491 FT

002491 FT 2 0 05030 0 01 0266+02  
S 0030/0000 LENGTH(AH 2497 BK 1343)

001148 FT

001148 FT 2 0 05030 0 01 0279+45  
CALHOUN RD  
(T451)  
S 0020/0000 LENGTH(AH 1343 BK 1148)

000000 FT

CLEAR RIDGE RD  
(SR0026 SEG 0440/0000) 0010/0000

000000 FT 2 0 05030 0 01 0290+13  
CLEAR RIDGE RD  
(SR0026 SEG 0440/0000)  
NC FE LTON HOLLOW RD  
MFC BEGIN = E  
S 0010/0000 LENGTH(AH 1148 BK 0000)

EXTRACT DATE: 12/28/2024 ROADWAY MANAGEMENT SYSTEM PAGE NUMBER: 304  
PRINT DATE: 12/30/2024 SLD COUNTY/SR - ANNUAL PRINT COUNTY: BEDFORD

DIR: B TOTAL LEN: 7.983 MI. DIST: 09-1 SR: 2017  
LEFT MUN: SNAKE SPRING T RIGHT MUN: SNAKE SPRING T

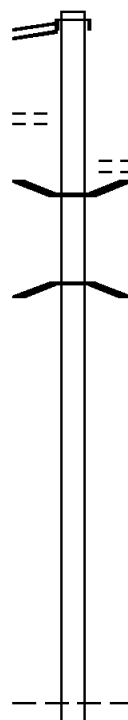
EGOLF RD 042148 FT  
(SR0326 SEG 0460/0000) 0170/1556

PARK HEIGHTS RD  
(T666) 0170/0596

040592 FT

037828 FT

035599 FT



042148 FT  
INTER-AHD EGOLF RD  
0170/1556 (SR0326 SEG 0460/0000)

0170/0373 COVE PARK ACRES  
0170/0015 (PRDR)  
040592 FT BMSBN 05/2017/0170/0000  
1 0 00329 0 05 1078+15  
T. COVE CREEK  
BMSBG 05/2017/0170/0000  
5 0170/0000 LENGTH(AH 1556 BK 2764)

037828 FT 1 0 00329 0 05 1050+10  
5 0160/0000 LENGTH(AH 2764 BK 2229)

035599 FT 1 0 00329 0 05 1026+94  
SNAKE SPRING

EXTRACT DATE: 12/28/2024 ROADWAY MANAGEMENT SYSTEM PAGE NUMBER: 303  
PRINT DATE: 12/30/2024 SLD COUNTY/SR - ANNUAL PRINT COUNTY: BEDFORD

DIR: B TOTAL LEN: 7.983 MI. DIST: 09-1 SR: 2017  
LEFT MUN: SNAKE SPRING T RIGHT MUN: SNAKE SPRING T

GOULD LN  
(PRDR)

032210 FT

0130/1501

029828 FT

027322 FT

024624 FT

023124 FT

COLERAIN T  
S 0150/0000 LENGTH(AH 2229 BK 3389)

OTTOWN RD  
0140/0589 (SR2021 SEG 0040/3155)  
032210 FT 1 0 00329 0 05 0993+55  
LUTZVILLE RD  
S 0140/0000 (SR2019 SEG 0010/0000)  
LENGTH(AH 3389 BK 2382)

029828 FT 1 0 00329 0 05 0969+73  
S 0130/0000 LENGTH(AH 2382 BK 2506)

027322 FT 1 0 00329 0 05 0944+67  
S 0120/0000 LENGTH(AH 2506 BK 2698)

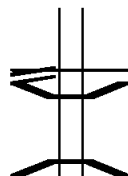
024624 FT 1 0 00329 0 05 0917+91  
YELLOW RD  
S 0110/0000 (SR2021 SEG 0010/0000)  
LENGTH(AH 2698 BK 1500)

023124 FT 1 0 00329 0 05 0903+31

EXTRACT DATE: 12/28/2024 ROADWAY MANAGEMENT SYSTEM PAGE NUMBER: 302  
PRINT DATE: 12/30/2024 SLD COUNTY/SR - ANNUAL PRINT COUNTY: BEDFORD

DIR: B TOTAL LEN: 7.983 MI. DIST: 09-1 SR: 2017  
LEFT MUN: COLERAIN T RIGHT MUN: COLERAIN T

MAIN RD  
(SR2014 SEG 0050/1766) 0100/0000



NC MAIN RD  
MFC BEGIN = D  
0100/0000 LENGTH(AH 1500 BK 2577)  
0090/2204 BMS EN 05/2017/0090/2172  
2 0 05022 0 00 0226+61  
SWAMP RUN  
0090/2172 BMSBG 05/2017/0090/2172

020547 FT

020547 FT 2 0 05022 0 00 0204+78  
0090/0000 LENGTH(AH 2577 BK 2138)

018409 FT

018409 FT 2 0 05022 0 00 0183+40  
KOONTZVILLE RD  
(T379)  
0080/0000 LENGTH(AH 2138 BK 1907)

2 0 05022 0 00 0164+46 016502 FT  
RALPH'S RIDGE RD  
(T392) 0070/0000

016502 FT  
0070/0000 LENGTH(AH 1907 BK 2965)

013537 FT

013537 FT 2 0 05022 0 00 0135+04  
0060/0000 LENGTH(AH 2965 BK 2204)

BIRCH LN  
(T378)

0050/0222



EXTRACT DATE: 12/28/2024 ROADWAY MANAGEMENT SYSTEM PAGE NUMBER: 301  
PRINT DATE: 12/30/2024 SLD COUNTY/SR - ANNUAL PRINT COUNTY: BEDFORD

DIR: B TOTAL LEN: 7.983 MI. DIST: 09-1 SR: 2017  
LEFT MUN: COLERAIN T RIGHT MUN: COLERAIN T

011333 FT

011333 FT 2 0 05022 0 00 0113+00  
KOONTZVILLE RD  
(T379)

5 0050/0000 LENGTH(AH 2204 BK 2281)

009052 FT

009052 FT 2 0 05022 0 00 0090+01  
5 0040/0000 LENGTH(AH 2281 BK 3337)

005715 FT

005715 FT 2 0 05022 0 00 0056+64  
SHERRY RD  
(T373)

5 0030/0000 LENGTH(AH 3337 BK 2668)

003047 FT

003047 FT 2 0 05022 0 00 0029+96  
5 0020/0000 LENGTH(AH 2668 BK 3047)

FOR SR 0326 AND 2017  
(CONN)

0010/0156

2 0 05022 0 00 0000+00 000000 FT  
MAIN ST  
(SR0326 SEG 0320/0000) 0010/0000

NC DIEHL RD

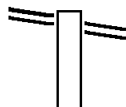
000000 FT MAIN ST  
(SR0326 SEG 0320/0000)

5 0010/0000 MFC BEGIN = E  
LENGTH(AH 3047 BK 0000)



EXTRACT DATE: 12/28/2024 ROADWAY MANAGEMENT SYSTEM PAGE NUMBER: 300  
PRINT DATE: 12/30/2024 SLD COUNTY/SR - ANNUAL PRINT COUNTY: BEDFORD  
DIR: B TOTAL LEN: 6.869 MI. DIST: 09-1 SR: 2016  
LEFT MUN: EAST PROVIDENCE T RIGHT MUN: EAST PROVIDENCE T

OAK GROVE RD 036267 FT  
(SR2011 SEG 0250/0000) 0140/2649



036267 FT SLEEPY HOLLOW RD  
0140/2649 (SR2011 SEG 0250/0000)

EXTRACT DATE: 12/28/2024 ROADWAY MANAGEMENT SYSTEM PAGE NUMBER: 299  
PRINT DATE: 12/30/2024 SLD COUNTY/SR - ANNUAL PRINT COUNTY: BEDFORD

DIR: B TOTAL LEN: 6.869 MI. DIST: 09-1 SR: 2016  
LEFT MUN: EAST PROVIDENCE T RIGHT MUN: EAST PROVIDENCE T

033618 FT

033618 FT 2 0 05009 0 06 0735+00  
0140/0000 LENGTH(AH 2649 BK 2976)

2 0 05009 0 07 0765+58 030642 FT  
E MATTIE RD  
(SR2029 SEG 0150/0000) 0130/0000

0130/0049 FOR SR 2016 AND 2029  
030642 FT (CONN)  
ROCK HILL CHURCH RD  
(SR2029 SEG 0150/0000)  
0130/0000 LENGTH(AH 2976 BK 2516)

028126 FT

028126 FT 2 0 05009 0 07 0790+70  
VILLAGE: MATTIE  
0120/0000 LENGTH(AH 2516 BK 2017)

2 0 05009 0 07 0810+87 026109 FT  
ANDREWS RD  
(T394) 0110/0000

026109 FT  
0110/0000 LENGTH(AH 2017 BK 2982)

023127 FT

0100/0465 EMERSON HOLLOW RD  
0100/0065 (T384)  
BMSN 05/2016/0100/0000  
EAST PROVIDENCE  
0100/0032 WEST PROVIDENCE T  
023127 FT 2 0 05009 0 07 0840+43

DIST: 09-1 SR: 2016  
RIGHT MUN: EAST PROVIDENCE T

EXTRACT DATE: 12/28/2024 ROADWAY MANAGEMENT SYSTEM PAGE NUMBER: 297  
PRINT DATE: 12/30/2024 SLD COUNTY/SR - ANNUAL PRINT COUNTY: BEDFORD

DIR: B TOTAL LEN: 6.869 MI. DIST: 09-1 SR: 2016  
LEFT MUN: WEST PROVIDENCE T RIGHT MUN: WEST PROVIDENCE T

MENCHTOWN RD  
(T391)

009742 FT

009742 FT 1 0 00594 0 00 0058+93  
S 0050/0000 LENGTH(AH 2579 BK 3603)

006139 FT

006139 FT 1 0 00594 0 00 0094+96  
CHERRY LN  
(T390)  
S 0040/0000 LENGTH(AH 3603 BK 1754)

0030/0586  
004385 FT

0030/0010 BMS EN 05/2016/0030/0000  
004385 FT 1 0 00594 0 00 0112+29  
GREYS RUN  
BMSBG 05/2016/0030/0000  
S 0030/0000 LENGTH(AH 1754 BK 2727)

001658 FT

001658 FT 1 0 00594 0 00 0139+70  
S 0020/0000 LENGTH(AH 2727 BK 1658)

000000 FT

000000 FT 1 0 00594 0 00 0156+54  
NC W MATTIE RD  
CLEAR RIDGE RD  
(SR0026 SEG 0420/0000)  
MFC BEGIN = E  
S 0010/0000 LENGTH(AH 1658 BK 0000)

EXTRACT DATE: 12/28/2024 ROADWAY MANAGEMENT SYSTEM PAGE NUMBER: 296  
PRINT DATE: 12/30/2024 SLD COUNTY/SR - ANNUAL PRINT COUNTY: BEDFORD

DIR: B TOTAL LEN: 12.133 MI. DIST: 09-1 SR: 2015  
LEFT MUN: WEST PROVIDENCE T RIGHT MUN: WEST PROVIDENCE T

ASHCOM RD  
(SR1004 SEG 0090/0781) 064061 FT  
FOR SR 1004 AND 2015 0260/2544  
(CONN) 0260/2292



064061 FT  
INTER-AHD ASHCOM RD  
0260/2544 (SR1004 SEG 0090/0781)

0260/2032 EARLSTON RD  
0260/1560 (T614)  
BMSEN 05/2015/0260/1540  
0 0 00000 0 00 0000+00  
BLK.VALLY RN

EXTRACT DATE: 12/28/2024 ROADWAY MANAGEMENT SYSTEM PAGE NUMBER: 295  
PRINT DATE: 12/30/2024 SLD COUNTY/SR - ANNUAL PRINT COUNTY: BEDFORD

DIR: B TOTAL LEN: 12.133 MI. DIST: 09-1 SR: 2015  
LEFT MUN: WEST PROVIDENCE T RIGHT MUN: WEST PROVIDENCE T

OAK ST  
(T503)  
CABLE ST  
(T507)

0260/1064 ==

0260/0850 ==

061517 FT

0260/1540 BMSBG 05/2015/0260/1540

061517 FT 2 0 05018 0 01 0614+73  
S 0260/0000 LENGTH(AH 2544 BK 2459)

059058 FT

059058 FT 2 0 05018 0 01 0589+75  
S 0250/0000 LENGTH(AH 2459 BK 2588)

056470 FT

056470 FT 2 0 05018 0 01 0563+65  
S 0240/0000 LENGTH(AH 2588 BK 2382)

054088 FT

054088 FT 2 0 05018 0 01 0540+34  
S 0230/0000 LENGTH(AH 2382 BK 2618)

051470 FT

051470 FT 2 0 05018 0 01 0514+16  
S 0220/0000 LENGTH(AH 2618 BK 2498)

EXTRACT DATE: 12/28/2024 ROADWAY MANAGEMENT SYSTEM PAGE NUMBER: 294  
PRINT DATE: 12/30/2024 SLD COUNTY/SR - ANNUAL PRINT COUNTY: BEDFORD

DIR: B TOTAL LEN: 12.133 MI. DIST: 09-1 SR: 2015  
LEFT MUN: WEST PROVIDENCE T RIGHT MUN: WEST PROVIDENCE T

048972 FT

048972 FT 2 0 05018 0 01 0489+99  
S 0210/0000 LENGTH(AH 2498 BK 2864)

046108 FT

046108 FT 2 0 05018 0 01 0462+08  
MILK AND WATER RD  
(SR2025 SEG 0010/0000)  
S 0200/0000 LENGTH(AH 2864 BK 2709)  
WEST PROVIDENCE  
0190/2596 MONROE T  
0190/2260 BMSSEN 05/2015/0190/2236  
2 0 05018 0 01 0457+45  
CLEAR CREEK  
0190/2236 BMSBG 05/2015/0190/2236

043399 FT

043399 FT 2 0 05018 0 01 0434+87  
S 0190/0000 LENGTH(AH 2709 BK 2474)

040925 FT

040925 FT 2 0 05018 0 01 0410+13  
S 0180/0000 LENGTH(AH 2474 BK 2483)

038442 FT

038442 FT 2 0 05018 0 01 0385+30  
S 0170/0000 LENGTH(AH 2483 BK 2080)

EXTRACT DATE: 12/28/2024 ROADWAY MANAGEMENT SYSTEM PAGE NUMBER: 293  
PRINT DATE: 12/30/2024 SLD COUNTY/SR - ANNUAL PRINT COUNTY: BEDFORD

DIR: B TOTAL LEN: 12.133 MI. DIST: 09-1 SR: 2015  
LEFT MUN: MONROE T RIGHT MUN: MONROE T

036362 FT

036362 FT 2 0 05018 0 00 0364+20  
HORSEMAN BRANCH RD  
(T382)  
S 0160/0000 LENGTH(AH 2080 BK 3236)  
0150/2956 BMSSEN 05/2015/0150/2886  
2 0 05018 0 00 0331+42  
CLEAR CREEK  
0150/2921 BMSBG 05/2015/0150/2886

033126 FT

033126 FT 2 0 05018 0 00 0331+42  
S 0150/0000 LENGTH(AH 3236 BK 1682)  
FRAME CHURCH RD  
0140/1682 (T365)

031444 FT

031444 FT 2 0 05018 0 00 0314+20  
S 0140/0000 LENGTH(AH 1682 BK 2525)

028919 FT

028919 FT 2 0 05018 0 00 0288+95  
S 0130/0000 LENGTH(AH 2525 BK 2508)

026411 FT

026411 FT 2 0 05018 0 00 0263+87  
S 0120/0000 LENGTH(AH 2508 BK 2519)



EXTRACT DATE: 12/28/2024 ROADWAY MANAGEMENT SYSTEM PAGE NUMBER: 292  
PRINT DATE: 12/30/2024 SLD COUNTY/SR - ANNUAL PRINT COUNTY: BEDFORD

DIR: B TOTAL LEN: 12.133 MI. DIST: 09-1 SR: 2015  
LEFT MUN: MONROE T RIGHT MUN: MONROE T

023892 FT

023892 FT 2 0 05018 0 00 0238+44  
S 0110/0000 LENGTH(AH 2519 BK 2540)

021352 FT

021352 FT 2 0 05018 0 00 0214+01  
S 0100/0000 LENGTH(AH 2540 BK 2420)

018932 FT

018932 FT 2 0 05018 0 00 0188+78  
S 0090/0000 LENGTH(AH 2420 BK 2384)

016548 FT

016548 FT 2 0 05018 0 00 0165+90  
QUARRY RD  
(T363)  
S 0080/0000 LENGTH(AH 2384 BK 1604)

014944 FT

014944 FT 2 0 05018 0 00 0149+53  
S 0070/0000 LENGTH(AH 1604 BK 2514)

012430 FT

012430 FT 2 0 05018 0 00 0124+39  
S 0060/0000 LENGTH(AH 2514 BK 2354)

EXTRACT DATE: 12/28/2024 ROADWAY MANAGEMENT SYSTEM PAGE NUMBER: 291  
PRINT DATE: 12/30/2024 SLD COUNTY/SR - ANNUAL PRINT COUNTY: BEDFORD

DIR: B TOTAL LEN: 12.133 MI. DIST: 09-1 SR: 2015  
LEFT MUN: MONROE T RIGHT MUN: MONROE T

010076 FT

010076 FT 2 0 05018 0 00 0101+18  
INDIAN RIDGE RD  
(T351)  
S 0050/0000 LENGTH(AH 2354 BK 2978)

007098 FT

0040/0026 BMS EN 05/2015/0040/0000  
007098 FT 2 0 05018 0 00 0071+30  
SWEET ROOT CREEK  
BMSBG 05/2015/0040/0000  
S 0040/0000 LENGTH(AH 2978 BK 2770)

004328 FT

004328 FT 2 0 05018 0 00 0043+38  
S 0030/0000 LENGTH(AH 2770 BK 2580)

001748 FT

001748 FT 2 0 05018 0 00 0017+23  
S 0020/0000 LENGTH(AH 2580 BK 1748)  
MONROE  
0010/1715 SOUTHAMPTON T

2 0 05018 0 00 0000+00 000000 FT  
SR 0326 SH  
(SR0326 SEG 0220/0000) 0010/0000

NC BLACK VALLEY RD  
SR 0326 SH  
000000 FT (SR0326 SEG 0220/0000)  
MFC BEGIN = E  
S 0010/0000 LENGTH(AH 1748 BK 0000)

EXTRACT DATE: 12/28/2024 ROADWAY MANAGEMENT SYSTEM PAGE NUMBER: 290  
PRINT DATE: 12/30/2024 SLD COUNTY/SR - ANNUAL PRINT COUNTY: BEDFORD  
DIR: B TOTAL LEN: 2.379 MI. DIST: 09-1 SR: 2014  
LEFT MUN: COLERAIN T RIGHT MUN: COLERAIN T

012560 FT

012560 FT  
INTER-AHD MAIN RD  
(SR2017 SEG 0100/0000)  
DIEHL RD  
0050/1766 (SR2017 SEG 0100/0000)



EXTRACT DATE: 12/28/2024 ROADWAY MANAGEMENT SYSTEM PAGE NUMBER: 289  
PRINT DATE: 12/30/2024 SLD COUNTY/SR - ANNUAL PRINT COUNTY: BEDFORD

DIR: B TOTAL LEN: 2.379 MI. DIST: 09-1 SR: 2014  
LEFT MUN: COLERAIN T RIGHT MUN: COLERAIN T

010794 FT

010794 FT 1 0 00329 0 05 0885+13  
S 0050/0000 LENGTH(AH 1766 BK 2519)

008275 FT

008275 FT 1 0 00329 0 05 0858+94  
S 0040/0000 LENGTH(AH 2519 BK 2952)

005323 FT

005323 FT 1 0 00329 0 05 0829+42  
RALPH'S RIDGE RD  
(T392)  
S 0030/0000 LENGTH(AH 2952 BK 3053)  
LC FOR RALPH'S RIDGE RD  
0020/2889 (CONN)

002270 FT


002270 FT 1 0 00329 0 05 0799+82  
S 0020/0000 LENGTH(AH 3053 BK 2270)

1 0 00329 0 05 0777+08 000000 FT  
GOLF RD  
(SR0326 SEG 0370/0000) 0010/0000

NC MAIN RD  
MAIN RD  
000000 FT (SR0326 SEG 0370/0000)  
MFC BEGIN = D  
S 0010/0000 LENGTH(AH 2270 BK 0000)

EXTRACT DATE: 12/28/2024 ROADWAY MANAGEMENT SYSTEM PAGE NUMBER: 288  
PRINT DATE: 12/30/2024 SLD COUNTY/SR - ANNUAL PRINT COUNTY: BEDFORD  
DIR: B TOTAL LEN: 11.924 MI. DIST: 09-1 SR: 2013  
LEFT MUN: MONROE T RIGHT MUN: MONROE T

062957 FT



062957 FT  
INTER-AHD TOWNSHIP 390 RT  
0240/3492 (T390)

EXTRACT DATE: 12/28/2024 ROADWAY MANAGEMENT SYSTEM PAGE NUMBER: 287  
PRINT DATE: 12/30/2024 SLD COUNTY/SR - ANNUAL PRINT COUNTY: BEDFORD

DIR: B TOTAL LEN: 11.924 MI. DIST: 09-1 SR: 2013  
LEFT MUN: MONROE T RIGHT MUN: MONROE T

059465 FT

059465 FT 2 0 05127 0 00 0070+37  
S 0240/0000 LENGTH(AH 3492 BK 3510)

055955 FT

055955 FT 2 0 05127 0 00 0035+00  
S 0230/0000 LENGTH(AH 3510 BK 2555)

053400 FT

053400 FT 2 0 05127 0 00 0009+61  
S 0220/0000 LENGTH(AH 2555 BK 0961)

052439 FT

052439 FT 2 0 05127 0 00 0000+00  
CLEAR RIDGE RD  
(SR0026 SEG 0330/0430)

NC CHERRY LN  
INTER-BK CLEAR RIDGE RD  
(SR0026 SEG 0330/0430)

052439 FT

S 0210/0000 LTH AH 000961 BK 000867  
052439 FT  
7204/0000 LTH AH 000867 BK 003185

UNION CHURCH RD  
(T376)  
CLEAR RIDGE RD  
(SR0026 SEG 0340/0000) 0200/3185

INTER-AHD CLEAR RIDGE RD  
0200/3185 (SR0026 SEG 0340/0000)

0200/2086 PENNDOT-STOCK PILE #17  
(GOVT)

EXTRACT DATE: 12/28/2024 ROADWAY MANAGEMENT SYSTEM PAGE NUMBER: 286  
PRINT DATE: 12/30/2024 SLD COUNTY/SR - ANNUAL PRINT COUNTY: BEDFORD

DIR: B TOTAL LEN: 11.924 MI. DIST: 09-1 SR: 2013  
LEFT MUN: MONROE T RIGHT MUN: MONROE T

2 0 05016 0 02 0495+21 049254 FT  
HORSEMAN BRANCH RD  
(T382) 0200/0000  
LC FOR HORSEMEN BRANCH  
(CONN) 0190/2923

==  
==

046171 FT

043669 FT

041041 FT

2 0 05016 0 02 0390+41 038715 FT  
FRAME CHURCH RD  
(T365) 0160/0000

==

036658 FT

049254 FT

5 0200/0000 LENGTH(AH 3185 BK 3083)

046171 FT 2 0 05016 0 02 0464+38  
5 0190/0000 LENGTH(AH 3083 BK 2502)

043669 FT 2 0 05016 0 02 0439+80  
5 0180/0000 LENGTH(AH 2502 BK 2628)

041041 FT 2 0 05016 0 02 0413+85  
5 0170/0000 LENGTH(AH 2628 BK 2326)

038715 FT

5 0160/0000 LENGTH(AH 2326 BK 2057)

036658 FT 2 0 05016 0 02 0369+38

EXTRACT DATE: 12/28/2024 ROADWAY MANAGEMENT SYSTEM PAGE NUMBER: 285  
PRINT DATE: 12/30/2024 SLD COUNTY/SR - ANNUAL PRINT COUNTY: BEDFORD

DIR: B TOTAL LEN: 11.924 MI. DIST: 09-1 SR: 2013  
LEFT MUN: MONROE T RIGHT MUN: MONROE T

2 0 05016 0 02 0340+96 033799 FT  
FRANKIE'S RD  
(T350) 0140/0000

030489 FT

027910 FT

025365 FT

0150/0000 LENGTH(AH 2057 BK 2859)

0140/0509 MORRAL RD  
(T345)  
0140/0421 MALLOW RD  
(T501)  
033799 FT

0140/0000 LENGTH(AH 2859 BK 3310)

030489 FT 2 0 05016 0 01 0306+58  
0130/0000 LENGTH(AH 3310 BK 2579)

027910 FT 2 0 05016 0 01 0280+79  
0120/0000 LENGTH(AH 2579 BK 2545)

025365 FT 2 0 05016 0 01 0255+34  
0110/0000 LENGTH(AH 2545 BK 2634)



EXTRACT DATE: 12/28/2024 ROADWAY MANAGEMENT SYSTEM PAGE NUMBER: 284  
PRINT DATE: 12/30/2024 SLD COUNTY/SR - ANNUAL PRINT COUNTY: BEDFORD

DIR: B TOTAL LEN: 11.924 MI. DIST: 09-1 SR: 2013  
LEFT MUN: MONROE T RIGHT MUN: MONROE T

022731 FT

022731 FT 2 0 05016 0 01 0229+00  
BARKMAN RIDGE RD

5 0100/0000 (T349)  
LENGTH(AH 2634 BK 3441)

019290 FT

019290 FT 2 0 05016 0 01 0194+27  
5 0090/0000 LENGTH(AH 3441 BK 2898)

016392 FT

0080/0660 MONROE  
SOUTHAMPTON T

016392 FT 2 0 05016 0 01 0165+29  
5 0080/0000 LENGTH(AH 2898 BK 1534)

014858 FT

014858 FT 2 0 05016 0 01 0143+70  
O'NEAL RD

5 0070/0000 (T343)  
LENGTH(AH 1534 BK 3945)

010913 FT

010913 FT 2 0 05016 0 01 0110+25  
5 0060/0000 LENGTH(AH 3945 BK 2538)

EXTRACT DATE: 12/28/2024 ROADWAY MANAGEMENT SYSTEM PAGE NUMBER: 283  
PRINT DATE: 12/30/2024 SLD COUNTY/SR - ANNUAL PRINT COUNTY: BEDFORD

DIR: B TOTAL LEN: 11.924 MI. DIST: 09-1 SR: 2013  
LEFT MUN: SOUTHAMPTON T RIGHT MUN: SOUTHAMPTON T

008375 FT

008375 FT 2 0 05016 0 01 0084+47  
5 0050/0000 LENGTH(AH 2538 BK 2426)

005949 FT

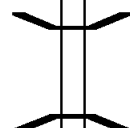
005949 FT 2 0 05016 0 01 0060+44  
5 0040/0000 LENGTH(AH 2426 BK 2814)

2 0 05016 0 01 0032+30 003135 FT  
S MILK AND WATER RD  
(T352) 0030/0000

==

003135 FT  
5 0030/0000 LENGTH(AH 2814 BK 1406)

001729 FT



0020/0051 BMS EN 05/2013/0020/0000  
001729 FT 2 0 05016 0 00 0017+58  
ELK LICK CREEK  
BMSBG 05/2013/0020/0000  
5 0020/0000 LENGTH(AH 1406 BK 1729)

CHURCH HILL RD  
(T341)

0010/0095  
000000 FT

==
























000000 FT 2 0 05016 0 00 0000+00  
VILLAGE: CHANEYSVILLE  
RAGGED MOUNTAIN RD  
(SR2002 SEG 0010/0877)

RAGGED MOUNTAIN RD  
(SR2002 SEG 0010/0877) 0010/0000



NC CHANEYSVILLE RD  
MFC BEGIN = E  
5 0010/0000 LENGTH(AH 1729 BK 0000)

EXTRACT DATE: 12/28/2024 ROADWAY MANAGEMENT SYSTEM PAGE NUMBER: 282  
 PRINT DATE: 12/30/2024 SLD COUNTY/SR - ANNUAL PRINT COUNTY: BEDFORD  
 DIR: B TOTAL LEN: .007 MI. DIST: 09-1 SR: 2012  
 LEFT MUN: MONROE T RIGHT MUN: MONROE T

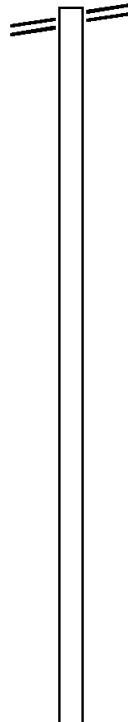
000038 FT		000038 FT	LENGTH(AH 1585 BK 0907)
000038 FT		7070/0000	
000038 FT		000038 FT	LENGTH(AH 0907 BK 3478)
000038 FT		7060/0000	
000038 FT		000038 FT	LENGTH(AH 3478 BK 2395)
000038 FT		7050/0000	
000038 FT		000038 FT	LENGTH(AH 2395 BK 0430)
000038 FT		7040/0000	
		000038 FT	LENGTH(AH 0430 BK 0023)
		7034/0000	
		INTER-AHD	BMSBN 05/2012/0032/0000
000015 FT		0032/0023	HORSEMAN BRANCH RD
		000015 FT	(T382)
		INTER-BK	2 0 05023 0 00 0088+52
			HORSEMAN BRANCH RD
			(T382)
			MK & WAT CRK
000015 FT		0032/0000	BMSBG 05/2012/0032/0000
000015 FT		000015 FT	LENGTH(AH 0023 BK 1091)
		7030/0000	
		000015 FT	LENGTH(AH 1091 BK 3153)
		7022/0000	
			LENGTH(AH 3153 BK 0015)
			BMSBN 05/2012/0020/0000
		INTER-AHD	HORSEMAN BRANCH RD
000000 FT		0020/0015	(T382)
		000000 FT	2 0 05023 0 00 0131+42
		INTER-BK	HORSEMAN BRANCH RD
			(T382)
			CLEAR CREEK
			BMSBG 05/2012/0020/0000
000000 FT		0020/0000	LENGTH(AH 0015 BK 1614)
		000000 FT	
		7010/0000	LENGTH(AH 1614 BK 0000)

EXTRACT DATE: 12/28/2024 ROADWAY MANAGEMENT SYSTEM PAGE NUMBER: 281  
PRINT DATE: 12/30/2024 SLD COUNTY/SR - ANNUAL PRINT COUNTY: BEDFORD  
DIR: B TOTAL LEN: 15.501 MI. DIST: 09-1 SR: 2011  
LEFT MUN: EAST PROVIDENCE T RIGHT MUN: EAST PROVIDENCE T

BRUSH CREEK RD 081844 FT  
(SR2024 SEG 0040/0000) 0310/2817

079027 FT

076246 FT



081844 FT BRUSH CREEK RD  
0310/2817 (SR2024 SEG 0040/0000)

079027 FT 2 0 05095 0 00 0184+73  
5 0310/0000 LENGTH(AH 2817 BK 2781)

076246 FT 2 0 05095 0 00 0156+92  
5 0300/0000 LENGTH(AH 2781 BK 3412)

EXTRACT DATE: 12/28/2024 ROADWAY MANAGEMENT SYSTEM PAGE NUMBER: 280  
PRINT DATE: 12/30/2024 SLD COUNTY/SR - ANNUAL PRINT COUNTY: BEDFORD

DIR: B TOTAL LEN: 15.501 MI. DIST: 09-1 SR: 2011  
LEFT MUN: EAST PROVIDENCE T RIGHT MUN: EAST PROVIDENCE T

2 0 05095 0 00 0122+80 072834 FT  
ADDINGTON RD  
(T400) 0290/0000

072834 FT

5 0290/0000 LENGTH(AH 3412 BK 2509)

070325 FT

070325 FT 2 0 05095 0 00 0096+30  
5 0280/0000 LENGTH(AH 2509 BK 2868)

067457 FT

067457 FT 2 0 05095 0 00 0067+62  
5 0270/0000 LENGTH(AH 2868 BK 3275)

064182 FT

0260/0148 MOUNTAIN RD  
(T354)  
064182 FT 2 0 05095 0 00 0034+87  
5 0260/0000 LENGTH(AH 3275 BK 3514)

W MATTIE RD  
(SR2016 SEG 0140/2649) 060668 FT  
0250/0000

060668 FT 2 0 05095 0 00 0000+00  
NC OAK GROVE RD  
5 0250/0000 LENGTH(AH 3514 BK 2942)

EXTRACT DATE: 12/28/2024 ROADWAY MANAGEMENT SYSTEM PAGE NUMBER: 279  
PRINT DATE: 12/30/2024 SLD COUNTY/SR - ANNUAL PRINT COUNTY: BEDFORD

DIR: B TOTAL LEN: 15.501 MI. DIST: 09-1 SR: 2011  
LEFT MUN: EAST PROVIDENCE T RIGHT MUN: EAST PROVIDENCE T

057726 FT

057726 FT 2 0 05009 0 04 0678+68

EAST PROVIDENCE  
MONROE T

5 0240/0000 LENGTH(AH 2942 BK 1956)

055770 FT

055770 FT 2 0 05009 0 03 0657+84

5 0230/0000 LENGTH(AH 1956 BK 1863)

2 0 05009 0 03 0639+00 053907 FT  
SNYDER RD  
(T358) 0220/0000

053907 FT

5 0220/0000 LENGTH(AH 1863 BK 3455)

0210/2029 TREE FARM RD  
(T359)  
0210/1838 LC FOR TREE FARM RD  
(CONN)

050452 FT

050452 FT 2 0 05009 0 03 0604+74  
5 0210/0000 LENGTH(AH 3455 BK 2495)

047957 FT

047957 FT 2 0 05009 0 03 0579+43  
5 0200/0000 LENGTH(AH 2495 BK 2814)

EXTRACT DATE: 12/28/2024 ROADWAY MANAGEMENT SYSTEM PAGE NUMBER: 278  
PRINT DATE: 12/30/2024 SLD COUNTY/SR - ANNUAL PRINT COUNTY: BEDFORD

DIR: B TOTAL LEN: 15.501 MI. DIST: 09-1 SR: 2011  
LEFT MUN: MONROE T RIGHT MUN: MONROE T

2 0 05009 0 03 0551+54 045143 FT  
MEANS RD  
(T379) 0190/0000

043366 FT

040507 FT

038099 FT

035251 FT

045143 FT

0190/0000 LENGTH(AH 2814 BK 1777)  
ALLEN STOCK FARM RD  
0180/1477 (T355)

043366 FT 2 0 05009 0 03 0533+45  
(CLOSED) ALLEN RD  
(PRDR)

0180/0000 LENGTH(AH 1777 BK 2859)

040507 FT 2 0 05009 0 03 0504+86  
0170/0000 LENGTH(AH 2859 BK 2408)

038099 FT 2 0 05009 0 03 0480+00  
0160/0000 LENGTH(AH 2408 BK 2848)

035251 FT 2 0 05009 0 03 0451+52  
0150/0000 LENGTH(AH 2848 BK 2774)

EXTRACT DATE: 12/28/2024 ROADWAY MANAGEMENT SYSTEM PAGE NUMBER: 277  
PRINT DATE: 12/30/2024 SLD COUNTY/SR - ANNUAL PRINT COUNTY: BEDFORD

DIR: B TOTAL LEN: 15.501 MI. DIST: 09-1 SR: 2011  
LEFT MUN: MONROE T RIGHT MUN: MONROE T

032477 FT

032477 FT 2 0 05009 0 03 0423+78  
DAIRY FARM RD  
(PRDR)  
S 0140/0000 LENGTH(AH 2774 BK 2931)

2 0 05009 0 03 0394+32 029546 FT  
RICE RD  
(T353) 0130/0000

0130/0620 MONROE MOUNTAIN RD  
(T354)  
029546 FT  
S 0130/0000 LENGTH(AH 2931 BK 3775)

025771 FT

0120/0070 BMS EN 05/2011/0120/0000  
025771 FT 2 0 05009 0 03 0356+35  
E BR SIDELING HILL CREE  
BMSBG 05/2011/0120/0000  
S 0120/0000 LENGTH(AH 3775 BK 1564)










024207 FT

024207 FT 2 0 05009 0 03 0340+71  
S 0110/0000 LENGTH(AH 1564 BK 2817)



EXTRACT DATE: 12/28/2024 ROADWAY MANAGEMENT SYSTEM PAGE NUMBER: 276  
PRINT DATE: 12/30/2024 SLD COUNTY/SR - ANNUAL PRINT COUNTY: BEDFORD

DIR: B TOTAL LEN: 15.501 MI. DIST: 09-1 SR: 2011  
LEFT MUN: MONROE T RIGHT MUN: MONROE T

021390 FT		0100/0031 BMS EN 05/2011/0100/0000 021390 FT 2 0 05009 0 03 0312+08 E BR SIDELING HILL CREE BMSBG 05/2011/0100/0000  0100/0000 LENGTH(AH 2817 BK 2846)
2 0 05009 0 03 0283+29 018544 FT TURKEY RIDGE RD (SR2008 SEG 0030/1735) 0090/0000		018544 FT  0090/0000 LENGTH(AH 2846 BK 2363)
016181 FT		016181 FT 2 0 05009 0 03 0259+23  0080/0000 VILLAGE: ROBINSONVILLE LENGTH(AH 2363 BK 2195)
013986 FT		013986 FT 2 0 05009 0 03 0236+28 SR 2006 SH (SR2006 SEG 0010/0000)  0070/0000 LENGTH(AH 2195 BK 3522)
010464 FT		010464 FT 2 0 05009 0 03 0200+11  0060/0000 LENGTH(AH 3522 BK 2750)

EXTRACT DATE: 12/28/2024 ROADWAY MANAGEMENT SYSTEM PAGE NUMBER: 275  
PRINT DATE: 12/30/2024 SLD COUNTY/SR - ANNUAL PRINT COUNTY: BEDFORD

DIR: B TOTAL LEN: 15.501 MI. DIST: 09-1 SR: 2011  
LEFT MUN: MONROE T RIGHT MUN: MONROE T

007714 FT

007714 FT 2 0 05009 0 03 0173+42

MONROE  
MANN T

5 0050/0000 LENGTH(AH 2750 BK 1208)

006506 FT

006506 FT 2 0 05009 0 03 0161+34

5 0040/0000 LENGTH(AH 1208 BK 2432)

004074 FT

004074 FT 2 0 05009 0 03 0137+02

5 0030/0000 LENGTH(AH 2432 BK 2673)

001401 FT

001401 FT 2 0 05009 0 02 0107+10

SIDELING HILL CREEK RD  
(T330)

5 0020/0000 LENGTH(AH 2673 BK 1401)

0010/1115 BMSBN 05/2011/0010/1050

2 0 05009 0 00 0103+93  
W BRANCH SIDELING HILL

0010/1050 BMSBG 05/2011/0010/1050

PURCELL RD  
(T324)

NC ROBINSONVILLE RD

NC PURCELL RD

BIG CREEK RD

000000 FT (SR2007 SEG 0050/0000)

MFC BEGIN = E

5 0010/0000 LENGTH(AH 1401 BK 0000)

2 0 05009 0 02 0092+80 000000 FT  
BIG CREEK RD  
(SR2007 SEG 0050/0000) 0010/0000

EXTRACT DATE: 12/28/2024 ROADWAY MANAGEMENT SYSTEM PAGE NUMBER: 274  
PRINT DATE: 12/30/2024 SLD COUNTY/SR - ANNUAL PRINT COUNTY: BEDFORD

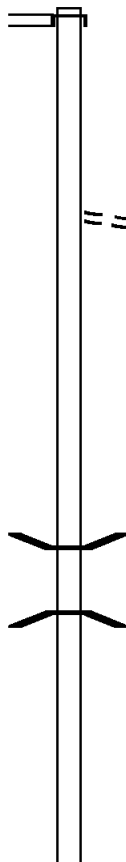
DIR: B TOTAL LEN: 3.471 MI. DIST: 09-1 SR: 2010  
LEFT MUN: MONROE T RIGHT MUN: MONROE T

PINEY CREEK RD 018329 FT  
(SR2009 SEG 0120/0000) 0080/1516

016813 FT

014403 FT

011407 FT



018329 FT  
INTER-AHD HOMERS HILL RD  
0080/1516 (T368)

016813 FT 2 0 05015 0 00 0017+00  
BEEGLE RD  
(T367)  
S 0080/0000 LENGTH(AH 1516 BK 2410)

014403 FT 2 0 05015 0 00 0040+20  
S 0070/0000 LENGTH(AH 2410 BK 2996)

0060/1439 BMS EN 05/2010/0060/1420  
2 0 05015 0 00 0055+53  
CHAPMANS RUN  
0060/1420 BMSBG 05/2010/0060/1420

011407 FT 2 0 05015 0 00 0069+74  
S 0060/0000 LENGTH(AH 2996 BK 3134)

EXTRACT DATE: 12/28/2024 ROADWAY MANAGEMENT SYSTEM PAGE NUMBER: 273  
PRINT DATE: 12/30/2024 SLD COUNTY/SR - ANNUAL PRINT COUNTY: BEDFORD

DIR: B TOTAL LEN: 3.471 MI. DIST: 09-1 SR: 2010  
LEFT MUN: MONROE T RIGHT MUN: MONROE T

008273 FT

0050/0018 BMS EN 05/2010/0050/0000  
008273 FT 2 0 05015 0 00 0101+00  
BRUSH CREEK  
BMSBG 05/2010/0050/0000  
5 0050/0000 LENGTH(AH 3134 BK 1718)

006555 FT

0040/0175 LC FOR MILLER RD  
006555 FT (CONN)  
2 0 05015 0 00 0118+42  
MILLER RD  
(T362)  
5 0040/0000 LENGTH(AH 1718 BK 2162)

004393 FT

0030/0025 BMS EN 05/2010/0030/0000  
004393 FT 2 0 05015 0 00 0139+60  
SHAFFERS CR  
BMSBG 05/2010/0030/0000  
5 0030/0000 LENGTH(AH 2162 BK 2554)

001839 FT

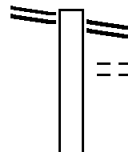
001839 FT 2 0 05015 0 00 0165+27  
5 0020/0000 LENGTH(AH 2554 BK 1839)

000000 FT

000000 FT 2 0 05015 0 00 0183+39  
NC PL EASANT UNION RD  
CLEAR RIDGE RD  
(SR0026 SEG 0310/2868)  
MFC BEGIN = E  
5 0010/0000 LENGTH(AH 1839 BK 0000)

EXTRACT DATE: 12/28/2024 ROADWAY MANAGEMENT SYSTEM PAGE NUMBER: 272  
PRINT DATE: 12/30/2024 SLD COUNTY/SR - ANNUAL PRINT COUNTY: BEDFORD  
DIR: B TOTAL LEN: 1.591 MI. DIST: 09-1 SR: 2009  
LEFT MUN: MONROE T RIGHT MUN: MONROE T

BIG CREEK RD 008400 FT  
(SR2007 SEG 0220/0000) 0140/3410



008400 FT BIG CREEK RD  
0140/3410 (SR2007 SEG 0220/0000)  
0140/2854 JAY RD  
(T332)

EXTRACT DATE: 12/28/2024 ROADWAY MANAGEMENT SYSTEM PAGE NUMBER: 271  
PRINT DATE: 12/30/2024 SLD COUNTY/SR - ANNUAL PRINT COUNTY: BEDFORD

DIR: B TOTAL LEN: 1.591 MI. DIST: 09-1 SR: 2009  
LEFT MUN: MONROE T RIGHT MUN: MONROE T

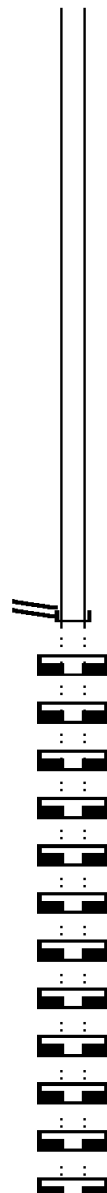
004990 FT

004990 FT 2 0 05011 0 00 0338+91  
S 0140/0000 LENGTH(AH 3410 BK 2353)

002637 FT

002637 FT 2 0 05011 0 00 0314+99  
S 0130/0000 LENGTH(AH 2353 BK 2637)

2 0 05011 0 00 0288+66 000000 FT  
PLEASANT UNION CHURCH R 0120/0000  
(SR2010 SEG 0080/1516) 000000 FT  
000000 FT  
000000 FT  
000000 FT  
000000 FT  
000000 FT  
000000 FT  
000000 FT  
000000 FT  
000000 FT  
000000 FT  
000000 FT  
000000 FT  
000000 FT  
000000 FT  
000000 FT  
000000 FT



000000 FT NEY CREEK RD  
INTER-BK PINEY CREEK RD  
(T368)  
S 0120/0000 LENGTH(AH 2637 BK 2396)  
000000 FT  
7110/0000 LENGTH(AH 2396 BK 2508)  
000000 FT  
7100/0000 LENGTH(AH 2508 BK 2479)  
000000 FT  
7090/0000 LENGTH(AH 2479 BK 2469)  
000000 FT  
7080/0000 LENGTH(AH 2469 BK 2624)  
000000 FT  
7070/0000 LENGTH(AH 2624 BK 2344)  
000000 FT  
7060/0000 LENGTH(AH 2344 BK 2710)  
000000 FT  
7050/0000 LENGTH(AH 2710 BK 2686)  
000000 FT  
7040/0000 LENGTH(AH 2686 BK 2138)  
000000 FT  
7032/0000 LENGTH(AH 2138 BK 0495)  
000000 FT  
7030/0000 LENGTH(AH 0495 BK 2938)  
000000 FT  
7020/0000 LENGTH(AH 2938 BK 3051)  
000000 FT  
7010/0000 LENGTH(AH 3051 BK 0000)

EXTRACT DATE: 12/28/2024 ROADWAY MANAGEMENT SYSTEM PAGE NUMBER: 270  
PRINT DATE: 12/30/2024 SLD COUNTY/SR - ANNUAL PRINT COUNTY: BEDFORD

DIR: B TOTAL LEN: 1.380 MI. DIST: 09-1 SR: 2008  
LEFT MUN: MONROE T RIGHT MUN: MONROE T

007284 FT		007284 FT ROBINSONVILLE RD 0030/1735 (SR2011 SEG 0090/0000)
2 0 05085 0 01 0057+37 005549 FT ADDISON RIDGE RD (T348)	==	005549 FT S 0030/0000 LENGTH(AH 1735 BK 2772)
002777 FT		S 002777 FT 2 0 05085 0 01 0029+70 0020/0000 LENGTH(AH 2772 BK 2777)
000000 FT		0010/0581 BMS EN 05/2008/0010/0519 2 0 05085 0 00 0005+21 W. BRANCH SIDLING HILL 0010/0519 BMS BG 05/2008/0010/0519 000000 FT 2 0 05085 0 00 0000+00 BIG CREEK RD (SR2007 SEG 0120/0000)
BIG CREEK RD (SR2007 SEG 0120/0000) 0010/0000		NC TURKEY RIDGE RD INTER-BK WARD RD (T347) MFC BEGIN = E S 0010/0000 LENGTH(AH 2777 BK 0000)

EXTRACT DATE: 12/28/2024 ROADWAY MANAGEMENT SYSTEM PAGE NUMBER: 269  
 PRINT DATE: 12/30/2024 SLD COUNTY/SR - ANNUAL PRINT COUNTY: BEDFORD  
 DIR: B TOTAL LEN: 12.597 MI. DIST: 09-1 SR: 2007  
 LEFT MUN: MONROE T RIGHT MUN: MONROE T

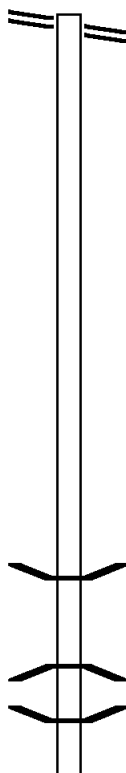
ROCK HILL CHURCH RD 066511 FT  
 (SR2029 SEG 0020/0000) 0270/2011

064500 FT

061972 FT

059497 FT

058866 FT



066511 FT ROCK HILL CHURCH RD  
 0270/2011 (SR2029 SEG 0020/0000)

064500 FT 2 0 05011 0 01 0490+00  
 S 0270/0000 LENGTH(AH 2011 BK 2528)

061972 FT 2 0 05011 0 01 0465+05  
 S 0260/0000 LENGTH(AH 2528 BK 2475)

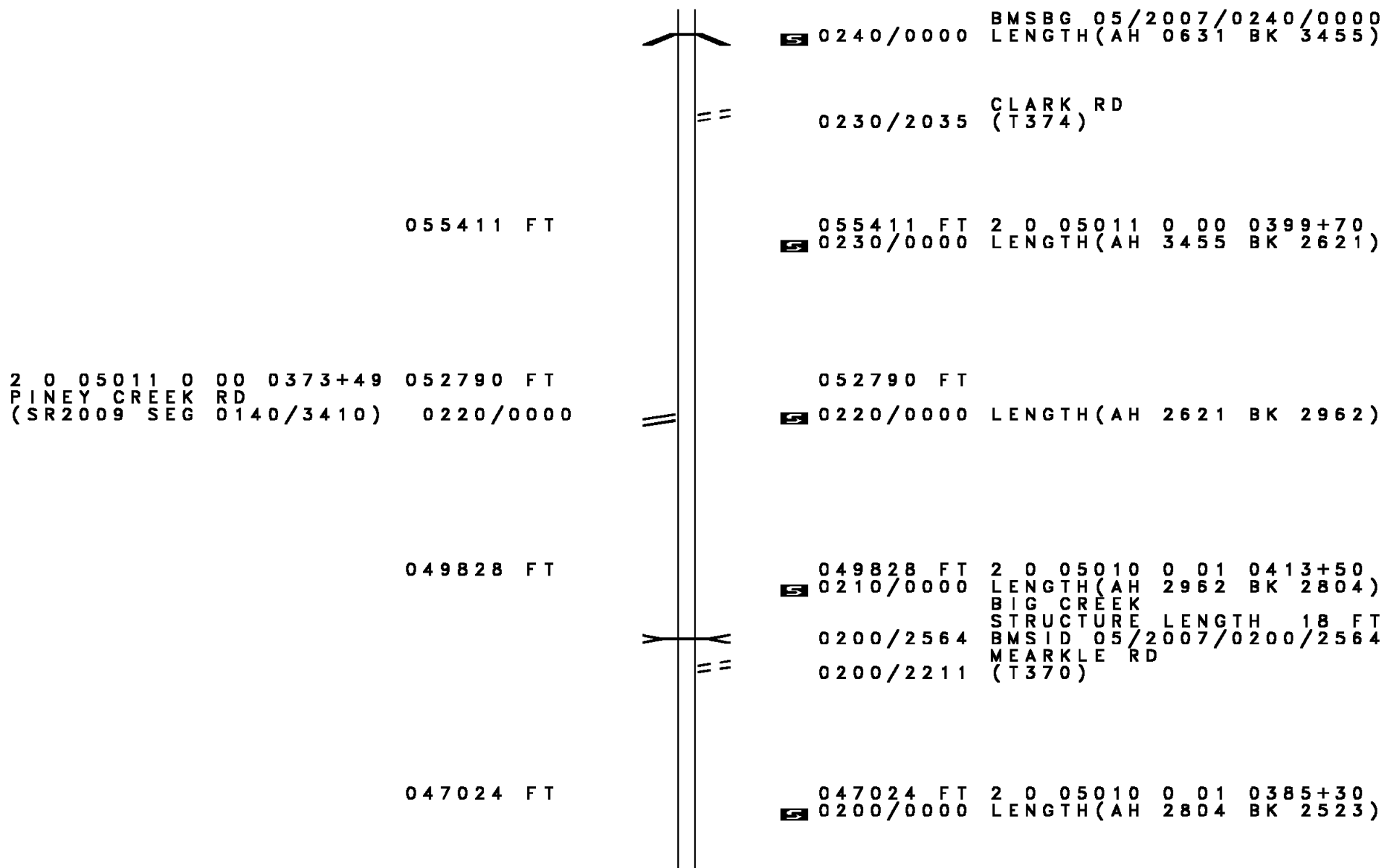
0250/0091 BMS EN 05/2007/0250/0000  
 059497 FT 2 0 05011 0 00 0440+33  
 BRUSH CREEK  
 BMSBG 05/2007/0250/0000  
 S 0250/0000 LENGTH(AH 2475 BK 0631)

0240/0022 BMS EN 05/2007/0240/0000  
 058866 FT 2 0 05011 0 00 0433+98  
 CHAPMANS RUN



EXTRACT DATE: 12/28/2024 ROADWAY MANAGEMENT SYSTEM PAGE NUMBER: 268  
PRINT DATE: 12/30/2024 SLD COUNTY/SR - ANNUAL PRINT COUNTY: BEDFORD

DIR: B TOTAL LEN: 12.597 MI. DIST: 09-1 SR: 2007  
LEFT MUN: MONROE T RIGHT MUN: MONROE T



EXTRACT DATE: 12/28/2024 ROADWAY MANAGEMENT SYSTEM PAGE NUMBER: 267  
PRINT DATE: 12/30/2024 SLD COUNTY/SR - ANNUAL PRINT COUNTY: BEDFORD

DIR: B TOTAL LEN: 12.597 MI. DIST: 09-1 SR: 2007  
LEFT MUN: MONROE T RIGHT MUN: MONROE T

044501 FT

044501 FT 2 0 05010 0 01 0360+07  
S 0190/0000 LENGTH(AH 2523 BK 3819)

040682 FT

==  
0180/0673 MILLS STORE RD  
(T360)  
0180/0042 BMS EN 05/2007/0180/0000  
040682 FT 2 0 05010 0 01 0321+67  
BIG CREEK  
BMSBG 05/2007/0180/0000  
S 0180/0000 LENGTH(AH 3819 BK 1117)

039565 FT

039565 FT 2 0 05010 0 01 0310+63  
RICE RD  
(T353)  
==  
S 0170/0000 LENGTH(AH 1117 BK 2697)

036868 FT

036868 FT 2 0 05010 0 01 0283+86  
S 0160/0000 LENGTH(AH 2697 BK 2671)

034197 FT

034197 FT 2 0 05010 0 00 0249+88  
S 0150/0000 LENGTH(AH 2671 BK 2616)

EXTRACT DATE: 12/28/2024 ROADWAY MANAGEMENT SYSTEM PAGE NUMBER: 266  
PRINT DATE: 12/30/2024 SLD COUNTY/SR - ANNUAL PRINT COUNTY: BEDFORD

DIR: B TOTAL LEN: 12.597 MI. DIST: 09-1 SR: 2007  
LEFT MUN: MONROE T RIGHT MUN: MONROE T

031581 FT

0140/0025 BMSEN 05/2007/0140/0000  
031581 FT 2 0 05010 0 00 0223+74  
TRIB W BR SIDELING HILL  
BMSBG 05/2007/0140/0000  
5 0140/0000 LENGTH(AH 2616 BK 2391)

029190 FT

029190 FT 2 0 05010 0 00 0199+55  
5 0130/0000 LENGTH(AH 2391 BK 2728)

2 0 05010 0 00 0172+72 026462 FT  
WARD RD  
(T347) 0120/0000

026462 FT TURKEY RIDGE RD  
(SR2008 SEG 0010/0000)  
5 0120/0000 LENGTH(AH 2728 BK 3226)

023236 FT

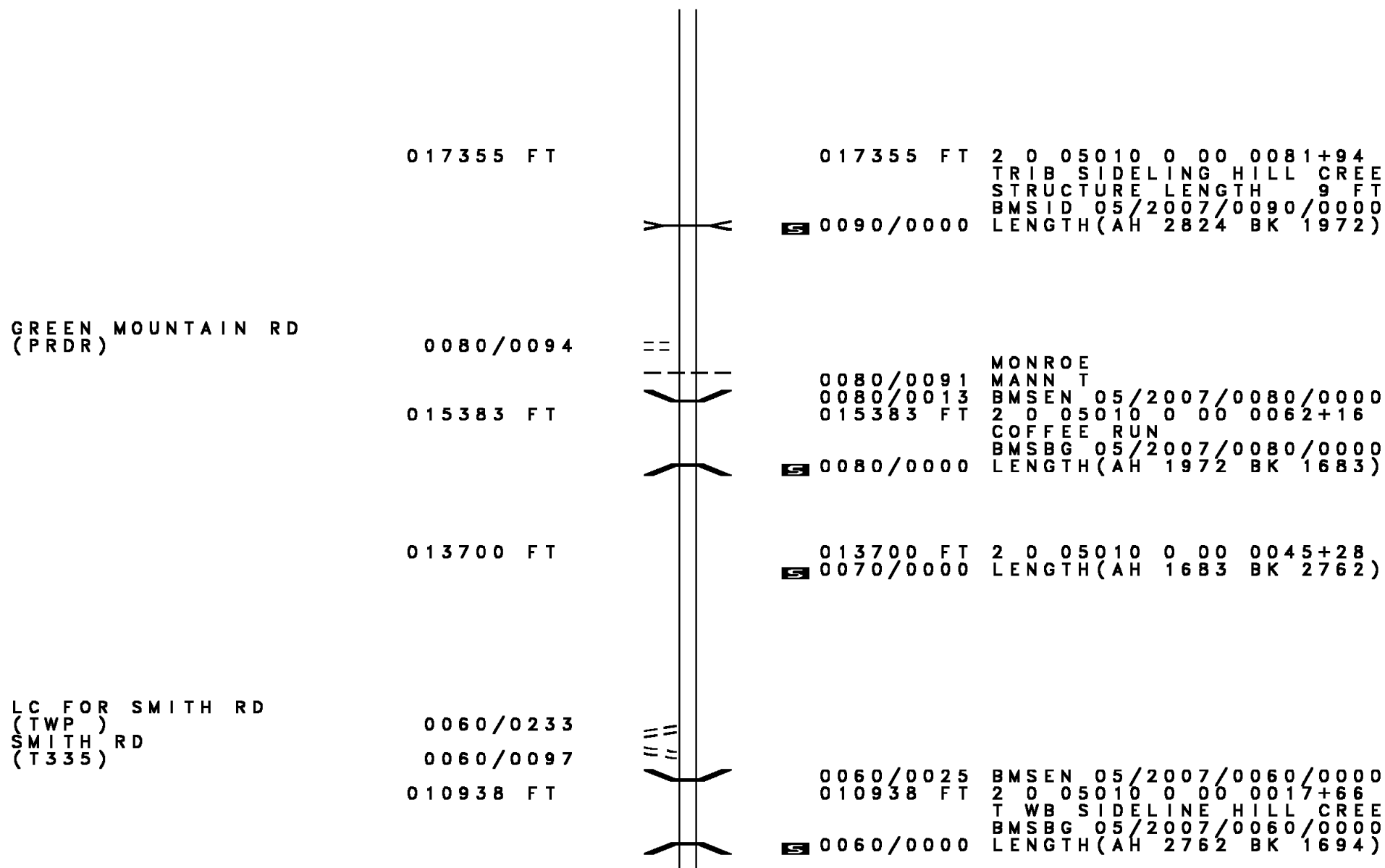
023236 FT 2 0 05010 0 00 0140+71  
5 0110/0000 LENGTH(AH 3226 BK 3057)

020179 FT

020179 FT 2 0 05010 0 00 0110+17  
5 0100/0000 LENGTH(AH 3057 BK 2824)

EXTRACT DATE: 12/28/2024 ROADWAY MANAGEMENT SYSTEM PAGE NUMBER: 265  
PRINT DATE: 12/30/2024 SLD COUNTY/SR - ANNUAL PRINT COUNTY: BEDFORD

DIR: B TOTAL LEN: 12.597 MI. DIST: 09-1 SR: 2007  
LEFT MUN: MONROE T RIGHT MUN: MONROE T



EXTRACT DATE: 12/28/2024 ROADWAY MANAGEMENT SYSTEM PAGE NUMBER: 264  
PRINT DATE: 12/30/2024 SLD COUNTY/SR - ANNUAL PRINT COUNTY: BEDFORD

DIR: B TOTAL LEN: 12.597 MI. DIST: 09-1 SR: 2007  
LEFT MUN: MANN T RIGHT MUN: MANN T

HILL RD  
(PRDR)

0050/0706

009244 FT

2 0 05009 0 01 0074+36 007308 FT  
TALBERTS RD  
(T329) 0040/0000

004957 FT

002491 FT

000000 FT

CLEAR RIDGE RD  
(SR0026 SEG 0060/0000) 0010/0000

0050/0084 BMS EN 05/2007/0050/0069  
2 0 05010 0 00 0001+45  
TRIB SIDE LING HILL CREE  
0050/0069 BMSBG 05/2007/0050/0069  
009244 FT 2 0 05010 0 00 0000+00  
SLEEPY HOLLOW RD  
(SR2011 SEG 0010/0000)  
5 0050/0000 LENGTH(AH 1694 BK 1936)

007308 FT

5 0040/0000 LENGTH(AH 1936 BK 2351)

004957 FT 2 0 05009 0 01 0050+85  
5 0030/0000 LENGTH(AH 2351 BK 2466)

002491 FT 2 0 05009 0 01 0025+98  
5 0020/0000 LENGTH(AH 2466 BK 2491)

000000 FT 2 0 05009 0 00 0000+00  
NC BIG CREEK RD  
INTER-BK CLEAR RIDGE RD  
(SR0026 SEG 0060/0000)  
MFC BEGIN = D  
5 0010/0000 LENGTH(AH 2491 BK 0000)

EXTRACT DATE: 12/28/2024 ROADWAY MANAGEMENT SYSTEM PAGE NUMBER: 263  
PRINT DATE: 12/30/2024 SLD COUNTY/SR - ANNUAL PRINT COUNTY: BEDFORD

DIR: B TOTAL LEN: 1.267 MI. DIST: 09-1 SR: 2006  
LEFT MUN: MONROE T RIGHT MUN: MONROE T

006689 FT

006689 FT AH-FULTON (29)  
INTER-AHD MCKEES GAP RD  
0030/1730 (SR3004 SEG 0010/0000)

0030/1115 IMPASSABLE RD  
(T315)

004959 FT

004959 FT 2 0 05014 0 00 0049+88  
5 0030/0000 LENGTH(AH 1730 BK 2461)

002498 FT

0020/0015 BMS EN 05/2006/0020/0000  
002498 FT 2 0 05014 0 00 0025+26  
BR. SIDE HILL  
5 0020/0000 BMSBG 05/2006/0020/0000  
LENGTH(AH 2461 BK 2498)






000000 FT

0010/0158 BMS EN 05/2006/0010/0109  
2 0 05014 0 00 0001+55  
EB. SD LRG. H.  
0010/0109 BMSBG 05/2006/0010/0109  
000000 FT 2 0 05014 0 00 0000+00  
ROBINSONVILLE RD  
(SR2011 SEG 0070/0000)

ROBINSONVILLE RD  
(SR2011 SEG 0070/0000) 0010/0000

NC SR 2006 SH  
MFC BEGIN = E  
5 0010/0000 LENGTH(AH 2498 BK 0000)

EXTRACT DATE: 12/28/2024 ROADWAY MANAGEMENT SYSTEM PAGE NUMBER: 262  
 PRINT DATE: 12/30/2024 SLD COUNTY/SR - ANNUAL PRINT COUNTY: BEDFORD  
 DIR: B TOTAL LEN: .000 MI. DIST: 09-1 SR: 2005  
 LEFT MUN: MONROE T RIGHT MUN: MONROE T

000000 FT		000000 FT	
000000 FT		7040/0000	LENGTH(AH 3338 BK 2498)
000000 FT		000000 FT	
000000 FT		7030/0000	LENGTH(AH 2498 BK 2650)
000000 FT		000000 FT	
		7020/0000	LENGTH(AH 2650 BK 2961)
		000000 FT	
		7010/0000	LENGTH(AH 2961 BK 0000)

EXTRACT DATE: 12/28/2024 ROADWAY MANAGEMENT SYSTEM PAGE NUMBER: 261  
PRINT DATE: 12/30/2024 SLD COUNTY/SR - ANNUAL PRINT COUNTY: BEDFORD

DIR: B TOTAL LEN: .004 MI. DIST: 09-1 SR: 2004  
LEFT MUN: MONROE T RIGHT MUN: MONROE T

000023 FT

000000 FT

000000 FT

000000 FT

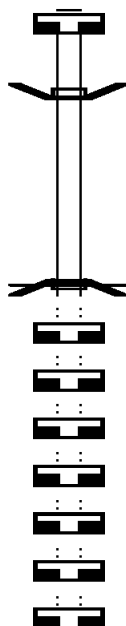
000000 FT

000000 FT

000000 FT

000000 FT

000000 FT



000023 FT

7074/0000 LENGTH(AH 0108 BK 0023)  
BMSSEN 05/2004/0072/0000

INTER-AHD OLD SR 2004 SH

0072/0023 (TWP)

000000 FT 1 0 05 116 0 00 0001+40

NC SR 2004 SH

INTER-BK OLD SR 2004 SH

(TWP)

PINEY CREEK

BMSBG 05/2004/0072/0000

MFC BEGIN = E

LENGTH(AH 0023 BK 1147)

000000 FT

7070/0000 LENGTH(AH 1147 BK 3410)

000000 FT

7060/0000 LENGTH(AH 3410 BK 1769)

000000 FT

7050/0000 LENGTH(AH 1769 BK 1951)

000000 FT

7040/0000 LENGTH(AH 1951 BK 2410)

000000 FT

7030/0000 LENGTH(AH 2410 BK 3318)

000000 FT

7020/0000 LENGTH(AH 3318 BK 3601)

000000 FT

7010/0000 LENGTH(AH 3601 BK 0000)



EXTRACT DATE: 12/28/2024 ROADWAY MANAGEMENT SYSTEM PAGE NUMBER: 260  
PRINT DATE: 12/30/2024 SLD COUNTY/SR - ANNUAL PRINT COUNTY: BEDFORD

DIR: B TOTAL LEN: 3.497 MI. DIST: 09-1 SR: 2003  
LEFT MUN: MANN T RIGHT MUN: MANN T

	018465 FT		018465 FT CLEAR RIDGE RD 0070/2949 (SR0026 SEG 0040/0000)
			0070/1767 BARNES RD (T314)
ARTEMAS RD (SR2001 SEG 0120/1335)	015516 FT 0070/0000		015516 FT 2 0 05004 0 00 0156+26 VILLAGE: INGLES SMITH 5 0070/0000 LENGTH(AH 2949 BK 2154)
	013362 FT		013362 FT 2 0 05004 0 00 0134+90 5 0060/0000 LENGTH(AH 2154 BK 2990)
2 0 05004 0 00 0105+00	010372 FT		010372 FT

EXTRACT DATE: 12/28/2024 ROADWAY MANAGEMENT SYSTEM PAGE NUMBER: 259  
PRINT DATE: 12/30/2024 SLD COUNTY/SR - ANNUAL PRINT COUNTY: BEDFORD

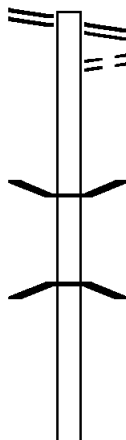
DIR: B TOTAL LEN: 3.497 MI. DIST: 09-1 SR: 2003  
LEFT MUN: MANN T RIGHT MUN: MANN T

WEICHT RD (T338)	0050/0000	=	0050/0000 LENGTH(AH 2990 BK 1979)
	008393 FT	↖	0040/0017 BMSBN 05/2003/0040/0000 008393 FT 2 0 05004 0 00 0084+42 CROOKED RUN BMSBG 05/2003/0040/0000
		↗	0040/0000 LENGTH(AH 1979 BK 1831)
2 0 05004 0 00 0066+24 006562 FT SHIPLEY RD (T309)	0030/0000	=	006562 FT 0030/0000 LENGTH(AH 1831 BK 3713)
	002849 FT	=	002849 FT 2 0 05004 0 00 0028+49 COLUMBIA GAS COMPANY (PRDR)
			0020/0000 LENGTH(AH 3713 BK 2849)
ARTEMAS RD (SR2001 SEG 0010/0000)	0010/0694	=	
	000000 FT		000000 FT 2 0 05004 0 00 0000+00 NC CROOKED RUN RD INTER-BK MARYLAND STATE LINE (STBD) MFC BEGIN = D
			0010/0000 LENGTH(AH 2849 BK 0000)

EXTRACT DATE: 12/28/2024 ROADWAY MANAGEMENT SYSTEM PAGE NUMBER: 258  
PRINT DATE: 12/30/2024 SLD COUNTY/SR - ANNUAL PRINT COUNTY: BEDFORD  
DIR: B TOTAL LEN: 4.635 MI. DIST: 09-1 SR: 2002  
LEFT MUN: SOUTHAMPTON T RIGHT MUN: SOUTHAMPTON T

CLEAR RIDGE RD 024472 FT  
(SR0026 SEG 0180/0137) 0110/1930

022542 FT



024472 FT CLEAR RIDGE RD  
0110/1930 (SR0026 SEG 0180/0137)  
0110/1739 FOR SR 0026 AND 2002  
(CONN)

0110/0033 BMS EN 05/2002/0110/0000  
022542 FT 1 0 00329 0 00 0018+90  
WILSON RUN  
BMSBG 05/2002/0110/0000  
5 0110/0000 LENGTH(AH 1930 BK 2461)

EXTRACT DATE: 12/28/2024 ROADWAY MANAGEMENT SYSTEM PAGE NUMBER: 257  
PRINT DATE: 12/30/2024 SLD COUNTY/SR - ANNUAL PRINT COUNTY: BEDFORD

DIR: B TOTAL LEN: 4.635 MI. DIST: 09-1 SR: 2002  
LEFT MUN: SOUTHAMPTON T RIGHT MUN: SOUTHAMPTON T

020081 FT

020081 FT 1 0 00329 0 01 0043+51  
S 0100/0000 LENGTH(AH 2461 BK 2679)

017402 FT

017402 FT 1 0 00329 0 01 0070+30  
S 0090/0000 LENGTH(AH 2679 BK 2978)

1 0 00329 0 01 0100+19 014424 FT  
REDINGER RD  
(T342) 0080/0000

==

014424 FT HOWSARE RD  
(T311)  
S 0080/0000 LENGTH(AH 2978 BK 2588)  
0070/2544 BMSEN 05/2002/0070/2525  
1 0 00329 0 01 0126+14  
TRIB WILSON RUN  
0070/2525 BMSBG 05/2002/0070/2525

COLONEL FETTERS RD  
(T346)

0070/0255  
011836 FT

==

0070/0063 BMSBG 05/2002/0070/0000  
011836 FT 1 0 00329 0 01 0126+14  
BUSHY FORK CREEK  
S 0070/0000 BMSBG 05/2002/0070/0000  
LENGTH(AH 2588 BK 3359)

O'NEAL RD  
(T343)

0060/3311

==

EXTRACT DATE: 12/28/2024 ROADWAY MANAGEMENT SYSTEM PAGE NUMBER: 256  
PRINT DATE: 12/30/2024 SLD COUNTY/SR - ANNUAL PRINT COUNTY: BEDFORD

DIR: B TOTAL LEN: 4.635 MI. DIST: 09-1 SR: 2002  
LEFT MUN: SOUTHAMPTON T RIGHT MUN: SOUTHAMPTON T

008477 FT		008477 FT 1 0 00329 0 02 0160+00 S 0060/0000 LENGTH(AH 3359 BK 2363)
006114 FT		006114 FT 1 0 00329 0 02 0184+02 S 0050/0000 LENGTH(AH 2363 BK 0693)
005421 FT		0040/0052 BMS EN 05/2002/0040/0000 005421 FT 1 0 00329 0 02 0190+95 WILSON RUN BMSBG 05/2002/0040/0000 S 0040/0000 LENGTH(AH 0693 BK 2005)
		RAGGED MOUNTAIN RD (T310) NC MILLERS CORNER RD
003416 FT		0030/0078 BMS EN 05/2002/0030/0000 003416 FT 1 0 00329 0 03 0213+56 WILSON RUN BMSBG 05/2002/0030/0000 S 0030/0000 LENGTH(AH 2005 BK 0652)
002764 FT		0020/0048 BMS EN 05/2002/0020/0000 002764 FT 1 0 00329 0 03 0219+83 ELK LICK CREEK BMSBG 05/2002/0020/0000 S 0020/0000 LENGTH(AH 0652 BK 2764)
		0010/1650 OLD MILL LN (PRDR)
CHANEYSVILLE RD (SR2013 SEG 0010/0000)	0010/0877	
	000000 FT	
CHANEYSVILLE COVE RD (SR0326 SEG 0160/0143)	0010/0000	000000 FT 1 0 00329 0 04 0247+72 VILLAGE: CHANEYSVILLE NC RAGGED MOUNTAIN RD INTER-BK CHANEYSVILLE RD (SR0326 SEG 0160/0143) MFC BEGIN = D S 0010/0000 LENGTH(AH 2764 BK 0000)

EXTRACT DATE: 12/28/2024 ROADWAY MANAGEMENT SYSTEM PAGE NUMBER: 255  
PRINT DATE: 12/30/2024 SLD COUNTY/SR - ANNUAL PRINT COUNTY: BEDFORD  
DIR: B TOTAL LEN: 5.807 MI. DIST: 09-1 SR: 2001  
LEFT MUN: MANN T RIGHT MUN: MANN T

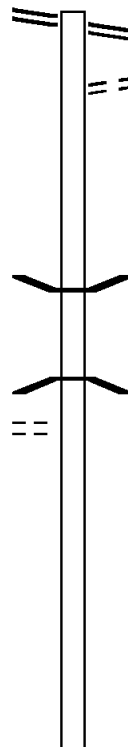
CROOKED RUN RD 030662 FT  
(SR2003 SEG 0070/0000) 0120/1335

029327 FT

027325 FT

CENTER SCHOOLHOUSE RD  
(T322) 0100/3703

023518 FT



030662 FT CROOKED RUN RD  
0120/1335 (SR2003 SEG 0070/0000)

WEIGHT RD  
0120/0458 (T338)  
029327 FT 2 0 05005 0 00 0293+92  
S 0120/0000 LENGTH(AH 1335 BK 2002)

0110/0017 BMS EN 05/2001/0110/0000  
027325 FT 2 0 05005 0 00 0274+00  
JOHNSON BR PINEY CREEK  
S 0110/0000 BMSBG 05/2001/0110/0000  
LENGTH(AH 2002 BK 3807)

023518 FT 2 0 05005 0 00 0235+90  
KOONTZ RD

EXTRACT DATE: 12/28/2024 ROADWAY MANAGEMENT SYSTEM PAGE NUMBER: 254  
PRINT DATE: 12/30/2024 SLD COUNTY/SR - ANNUAL PRINT COUNTY: BEDFORD

DIR: B TOTAL LEN: 5.807 MI. DIST: 09-1 SR: 2001  
LEFT MUN: MANN T RIGHT MUN: MANN T

JAY RD  
(T318)

0090/3456

==

== (T323)  
S 0100/0000 LENGTH(AH 3807 BK 3565)

2 0 05005 0 00 0199+60 019953 FT  
BLACKBERRY LICK RD  
(T334) 0090/0000  
LC FOR BLACKBERRY LICK  
(CONN) 0080/1897

==  
==

019953 FT  
S 0090/0000 LENGTH(AH 3565 BK 2070)

017883 FT

017883 FT 2 0 05005 0 00 0179+25  
S 0080/0000 LENGTH(AH 2070 BK 1928)

015955 FT

015955 FT 2 0 05005 0 00 0159+92  
S 0070/0000 LENGTH(AH 1928 BK 3411)

2 0 05005 0 00 0126+00 012544 FT  
BOWMAN RD  
(T320) 0060/0000

==

012544 FT  
S 0060/0000 LENGTH(AH 3411 BK 1699)

EXTRACT DATE: 12/28/2024 ROADWAY MANAGEMENT SYSTEM PAGE NUMBER: 253  
PRINT DATE: 12/30/2024 SLD COUNTY/SR - ANNUAL PRINT COUNTY: BEDFORD

DIR: B TOTAL LEN: 5.807 MI. DIST: 09-1 SR: 2001  
LEFT MUN: MANN T RIGHT MUN: MANN T

MOUNTAIN RD (T317)	010845 FT 0050/0000	≡	010845 FT 2 0 05005 0 00 0108+55 VILLAGE: ARTEMUS 5 0050/0000 LENGTH(AH 1699 BK 2868)
CREEK RD (T312)	0040/1854	==	
	007977 FT		007977 FT 2 0 05005 0 00 0074+35 5 0040/0000 LENGTH(AH 2868 BK 2209)
	005768 FT		005768 FT 2 0 05005 0 00 0052+45 SHIPLEY RD (T309) 5 0030/0000 LENGTH(AH 2209 BK 2716)
2 0 05005 0 00 0030+39 MARTIN RD (T307)	003052 FT 0020/0000	==	003052 FT 5 0020/0000 LENGTH(AH 2716 BK 3052)
	000000 FT		000000 FT 2 0 05005 0 00 0000+00 CROOKED RUN RD (SR2003 SEG 0010/0694)
CROOKED RUN RD (SR2003 SEG 0010/0694)	0010/0000	≡	NC ARTEMAS RD MFC BEGIN = E 5 0010/0000 LENGTH(AH 3052 BK 0000)



EXTRACT DATE: 12/28/2024 ROADWAY MANAGEMENT SYSTEM PAGE NUMBER: 252  
PRINT DATE: 12/30/2024 SLD COUNTY/SR - ANNUAL PRINT COUNTY: BEDFORD

DIR: B TOTAL LEN: .729 MI. DIST: 09-1 SR: 1052  
LEFT MUN: SNAKE SPRING T RIGHT MUN: SNAKE SPRING T

HOSPITAL RD  
(T664)

003850 FT

0020/2530

==

UPMC BEDFORD  
(PRDR)  
UPMC BEDFORD  
(PRDR)  
HOSPITAL RD  
(T664)

001320 FT

0010/1040

==

0010/0705

==

0010/0257  
000000 FT

==

003850 FT  
INTER-AHD

RAMP D RD  
(SR8018 SEG 0500/0768)  
LUTZVILLE RD  
(SR2019 SEG 0080/1493)

0020/2530

001320 FT 1 0 00039 0 03 0224+84  
S 0020/0000 LENGTH(AH 2530 BK 1320)

000000 FT 0 0 00000 0 00 0000+00  
NC SR 1052 SH

UPPER SNAKE SPRING RD  
(SR1003 SEG 0010/0000)

INTER-BK SR 9404 SH  
(SR9404 SEG 0010/0000)

MFC BEGIN = C  
S 0010/0000 LENGTH(AH 1320 BK 0000)

EXTRACT DATE: 12/28/2024 ROADWAY MANAGEMENT SYSTEM PAGE NUMBER: 251  
PRINT DATE: 12/30/2024 SLD COUNTY/SR - ANNUAL PRINT COUNTY: BEDFORD  
DIR: B TOTAL LEN: .000 MI. DIST: 09-1 SR: 1050  
LEFT MUN: WEST PROVIDENCE T RIGHT MUN: WEST PROVIDENCE T

000000 FT



000000 FT  
7010/0000 LENGTH(AH 0745 BK 0000)

EXTRACT DATE: 12/28/2024 ROADWAY MANAGEMENT SYSTEM PAGE NUMBER: 250  
PRINT DATE: 12/30/2024 SLD COUNTY/SR - ANNUAL PRINT COUNTY: BEDFORD  
DIR: B TOTAL LEN: .000 MI. DIST: 09-1 SR: 1048  
LEFT MUN: WEST PROVIDENCE T RIGHT MUN: WEST PROVIDENCE T

000000 FT



000000 FT  
7010/0000 LENGTH(AH 0315 BK 0000)

EXTRACT DATE: 12/28/2024 ROADWAY MANAGEMENT SYSTEM PAGE NUMBER: 249  
PRINT DATE: 12/30/2024 SLD COUNTY/SR - ANNUAL PRINT COUNTY: BEDFORD

DIR: B TOTAL LEN: 1.919 MI. DIST: 09-1 SR: 1044  
LEFT MUN: WEST PROVIDENCE T RIGHT MUN: WEST PROVIDENCE T

LINCOLN HW (SR0030 SEG 0550/0000)	010133 FT		010134 FT	LINCOLN HW (SR0030 SEG 0550/0000)
RAMP D RD (SR9101 SEG 0010/0105)	0081/1939		0080/1940	
	0081/1797		0080/1709	RAMP C RD (SR9101 SEG 0750/0000)
STEIN RD (T466)	0081/0436		0080/0767	WEST PROVIDENCE EVERETT B
1 0 00039 0 05 0473+80 008194 FT			0080/0426	STEIN RD (T466)
LENGTH(AH 1939 BK 0860)	0081/0000		008194 FT	1 0 00039 0 05 0473+80
RIVERS BEND DR			0080/0000	LENGTH(AH 1940 BK 0860)
(BORO)	0071/0351		0070/0349	RIVERS BEND DR
1 0 00039 0 05 0465+62 007334 FT			007334 FT	(BORO)
MFC BEGIN = D			0070/0000	1 0 00039 0 05 0465+62
LENGTH(AH 0860 BK 0957)	0071/0000			MFC BEGIN = D
				LENGTH(AH 0860 BK 0957)
	006377 FT		006377 FT	1 0 00039 0 05 0456+19
WEST PROVIDENCE EVERETT B	0050/0820		0060/0000	LENGTH(AH 0957 BK 1810)
	004567 FT		0050/0795	KARNS AV (BORO)
			0050/0329	WALNUT ST (BORO)
			004567 FT	1 0 00039 0 05 0438+09
			0050/0000	RIVER LN (BORO)
				LENGTH(AH 1810 BK 1298)
			0040/1031	WILLOW ST (BORO)
			0040/0837	PEACH ST (BORO)
MASTERS AV (BORO)	0040/0733			

DIST: 09-1 SR: 1044  
RIGHT MUN: EVERETT B

EXTRACT DATE: 12/28/2024 ROADWAY MANAGEMENT SYSTEM PAGE NUMBER: 247  
PRINT DATE: 12/30/2024 SLD COUNTY/SR - ANNUAL PRINT COUNTY: BEDFORD


DIR: B TOTAL LEN: 2.616 MI. DIST: 09-1 SR: 1042  
LEFT MUN: BLOOMFIELD T RIGHT MUN: BLOOMFIELD T

013811 FT

013811 FT  
INTER-AHD CROSS COVE RD  
0050/3594 (T608)

FOR SR 0867 AND 1042  
(CONN) 0050/0163

1 0 00674 4 00 0000+00 010217 FT  
LAFAYETTE RD  
(SR0867 SEG 0200/0335) 0050/0000

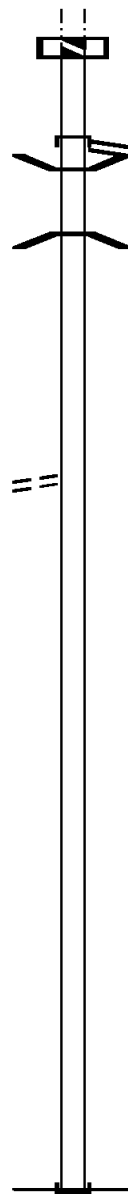


010217 FT OSS COVE RD  
INTER-BK LAFAYETTE RD  
(SR0867 SEG 0200/0335)  
0050/0000 LTH AH 003594 BK 000100

EXTRACT DATE: 12/28/2024 ROADWAY MANAGEMENT SYSTEM PAGE NUMBER: 246  
PRINT DATE: 12/30/2024 SLD COUNTY/SR - ANNUAL PRINT COUNTY: BEDFORD

DIR: B TOTAL LEN: 2.616 MI. DIST: 09-1 SR: 1042  
LEFT MUN: BLOOMFIELD T RIGHT MUN: BLOOMFIELD T

010217 FT



010217 FT

7044/0000 LTH AH 000100 BK 003059  
INTER-AHD LAFAYETTE RD  
(SR0867 SEG 0200/0000)  
LAFAYETTE RD  
(SR0867 SEG 0200/0000)  
0040/3059 BMS EN 05/1042/0040/2565  
0040/2588 2 0 05103 0 00 0099+92  
HALTER CREEK  
0040/2565 BMSBG 05/1042/0040/2565

2 0 05103 0 00 0074+08 007158 FT  
HOOVER RD  
(T648) 0040/0000

007158 FT

0040/0000 LENGTH(AH 3059 BK 1831)

005327 FT

005327 FT 2 0 05103 0 00 0054+84  
0030/0000 LENGTH(AH 1831 BK 2968)

002359 FT

002359 FT 2 0 05103 0 00 0024+16  
0020/0000 LENGTH(AH 2968 BK 2359)

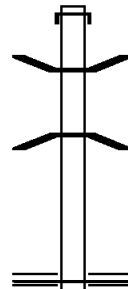
000000 FT

000000 FT 2 0 05103 0 00 0000+00  
NC SP PROUL MOUNTAIN RD  
INTER-BK SPROUL MT RD  
(SR2024 SEG 0030/2808)  
MFC BEGIN = E  
BK-BLAIR (07)  
0010/0000 LENGTH(AH 2359 BK 0000)

EXTRACT DATE: 12/28/2024 ROADWAY MANAGEMENT SYSTEM PAGE NUMBER: 245  
 PRINT DATE: 12/30/2024 SLD COUNTY/SR - ANNUAL PRINT COUNTY: BEDFORD  
 DIR: B TOTAL LEN: .252 MI. DIST: 09-1 SR: 1040  
 LEFT MUN: LIBERTY T RIGHT MUN: LIBERTY T

001331 FT

000000 FT



001331 FT AH-HUNTINGDON (31)  
 INTER-AHD POWER PLANT RD  
 0010/1331 (SR3003 SEG 0010/0000)  
 0010/0551 BMS EN 05/1040/0010/0488  
 2 0 05091 0 00 0005+00  
 SHOUP RUN  
 0010/0488 BMSBG 05/1040/0010/0488  
 000000 FT 2 0 05091 0 00 0000+10  
 NC SR 1040 SH  
 SIXTH ST  
 (SR0913 SEG 0050/2298)  
 MFC BEGIN = E  
 0010/0000 LENGTH(AH 1331 BK 0000)



EXTRACT DATE: 12/28/2024 ROADWAY MANAGEMENT SYSTEM PAGE NUMBER: 244  
PRINT DATE: 12/30/2024 SLD COUNTY/SR - ANNUAL PRINT COUNTY: BEDFORD  
DIR: B TOTAL LEN: .569 MI. DIST: 09-1 SR: 1038  
LEFT MUN: WOODBURY T RIGHT MUN: WOODBURY T

KENSINGER HILL RD  
(TBC )

003004 FT

0010/0647

000000 FT

003004 FT HICKORY BOTTOM RD  
0010/3004 (SR1017 SEG 0050/0000)

0010/0853 WOOD LN  
(TBC)

0010/0431 LODGE ST  
(BORO)  
UPPER AL

0010/0247 (BORO)  
000000 FT 2 0 05130 0 00 0000+00  
NC STATE ST

```

MAIN 31
(SR0036 SEG 0150/0000)
INTER-BK FROSTY HOLLOW RD
(T638)

```

0010/0000 MFC BEGIN = E  
LENGTH(AH 3004 BK 0000)

EXTRACT DATE: 12/28/2024 ROADWAY MANAGEMENT SYSTEM PAGE NUMBER: 243  
PRINT DATE: 12/30/2024 SLD COUNTY/SR - ANNUAL PRINT COUNTY: BEDFORD

DIR: B TOTAL LEN: 6.714 MI. DIST: 09-1 SR: 1036  
LEFT MUN: BROADTOP T RIGHT MUN: BROADTOP T

035451 FT

035451 FT AH-HUNTINGDON (31)  
INTER-AHD SR 3017 SH  
0130/2805 (SR3017 SEG 0010/0000)

032646 FT

032646 FT 2 0 05069 0 02 0189+91  
S 0130/0000 LENGTH(AH 2805 BK 2480)

030166 FT

030166 FT 2 0 05069 0 02 0164+78  
S 0120/0000 LENGTH(AH 2480 BK 2965)

027201 FT

0110/0223 BMSEN 05/1036/0110/0195  
2 0 05069 0 02 0136+85  
SIX MILE RUN  
0110/0195 BMSBG 05/1036/0110/0195  
027201 FT 2 0 05069 0 02 0134+89  
S 0110/0000 LENGTH(AH 2965 BK 3834)

EXTRACT DATE: 12/28/2024 ROADWAY MANAGEMENT SYSTEM PAGE NUMBER: 242  
PRINT DATE: 12/30/2024 SLD COUNTY/SR - ANNUAL PRINT COUNTY: BEDFORD

DIR: B TOTAL LEN: 6.714 MI. DIST: 09-1 SR: 1036  
LEFT MUN: BROADTOP T RIGHT MUN: BROADTOP T

023367 FT

023367 FT 2 0 05069 0 02 0096+88  
S 0100/0000 LENGTH(AH 3834 BK 2942)

2 0 05069 0 02 0067+27 020425 FT  
DUDLEY RD  
(T123) 0090/0000

020425 FT

S 0090/0000 LENGTH(AH 2942 BK 2516)  
0080/2072 BMSSEN 05/1036/0080/2053  
0 0 00000 0 00 0000+00  
SIX MILE RUN  
0080/2053 BMSBG 05/1036/0080/2053

017909 FT

0080/0310 BMSSEN 05/1036/0080/0290  
0 0 00000 0 00 0000+00  
TRIB SIX MILE RUN  
0080/0290 BMSBG 05/1036/0080/0290  
017909 FT 2 0 05069 0 01 0041+30  
ENID MOUNTAIN RD  
(T125)  
S 0080/0000 LENGTH(AH 2516 BK 1528)

016381 FT

0070/0465 BMSSEN 05/1036/0070/0453  
2 0 05069 0 01 0026+56  
ABANDONED MINE DRIFT  
0070/0453 BMSBG 05/1036/0070/0453  
016381 FT 2 0 05069 0 01 0026+56  
BUNKER HILL RD  
(T580)  
S 0070/0000 LENGTH(AH 1528 BK 2731)

EXTRACT DATE: 12/28/2024 ROADWAY MANAGEMENT SYSTEM PAGE NUMBER: 241  
PRINT DATE: 12/30/2024 SLD COUNTY/SR - ANNUAL PRINT COUNTY: BEDFORD

DIR: B TOTAL LEN: 6.714 MI. DIST: 09-1 SR: 1036  
LEFT MUN: BROADTOP T RIGHT MUN: BROADTOP T

BROADTOP  
COALDALE B

0060/0037  
013650 FT

SPRING ST  
(SR1021 SEG 0010/0000) 0050/1208

KING ST  
(BORO) 0050/0565

NO NAME ST  
(BORO) 0050/0264  
1 0 00529 0 00 0118+78 011851 FT  
ABBOTT ST  
(BORO) 0050/0000

WILLIAMS HILL RD  
(T574) 0040/0984

009499 FT

0060/0711 SNYDER RD  
(T713)  
ZIMMERMAN RD  
(T714)  
NC SIX MILE RUN  
BROADTOP  
0060/0191 COALDALE B

0060/0036 BMS EN 05/1036/0060/0000  
013650 FT 1 0 00529 0 00 0136+46

5 0060/0000 SIX MILE RUN  
BMSBG 05/1036/0060/0000  
LENGTH(AH 2731 BK 1799)  
SPRING ST  
0050/1208 (BORO)  
TROUGH ST  
0050/1065 (BORO)  
PARK ST  
0050/0752 (BORO)

0050/0451 COLD SPRINGS RD  
(T575)

011851 FT

5 0050/0000 LENGTH(AH 1799 BK 2352)  
NC MAIN ST  
COALDALE  
0040/1967 BROADTOP T

009499 FT 1 0 00529 0 00 0094+84  
MOSQUITO HOLLOW RD  
(T551)

5 0040/0000 LENGTH(AH 2352 BK 2921)  
NO NAME RD  
0030/2626 (TWP)  
NO NAME RD  
0030/2412 (TWP)

EXTRACT DATE: 12/28/2024 ROADWAY MANAGEMENT SYSTEM PAGE NUMBER: 240  
PRINT DATE: 12/30/2024 SLD COUNTY/SR - ANNUAL PRINT COUNTY: BEDFORD

DIR: B TOTAL LEN: 6.714 MI. DIST: 09-1 SR: 1036  
LEFT MUN: BROADTOP T RIGHT MUN: BROADTOP T

NO NAME RD  
(TWP)

0030/1143

006578 FT

KAY FARM RD  
(T587)

002936 FT

0020/0000

SCHOOLHOUSE HILL RD  
(T677)  
RIVER VIEW DR  
(T577)

0010/0807

0010/0384

000000 FT

0030/1871 BMS EN 05/1036/0030/1798  
1 0 00529 0 00 0083+71

SIX MILE RUN

0030/1798 BMSBG 05/1036/0030/1798  
HITCHENS RD

0030/1643 (T578)  
COLLEGE ST

0030/1532 (T658)  
THOMAS ST

0030/1143 (T657)

006578 FT 1 0 00529 0 00 0065+84  
APPLEMANS WAY

(T700)

5 0030/0000 LENGTH(AH 2921 BK 3642)

APPLEMANS WY

0020/2586 (T700)

FOX ST

0020/2017 (T586)

002936 FT 1 0 00529 0 00 0029+43  
VILLAGE: DEFIANCE

5 0020/0000 LENGTH(AH 3642 BK 2936)

PENNDOT STOCKPILE #18

0010/1820 (PRDR)

NEWTOWN RD

0010/0384 (T576)

0010/0254 BMS EN 05/1036/0010/0062  
1 0 00529 0 00 0000+61

RAYSTOWN BR JUNIATA RIV

0010/0062 BMSBG 05/1036/0010/0062  
000000 FT 1 0 00529 0 00 0000+00

NC SIX MILE RUN

RAYSTOWN RD

(SR0026 SEG 0780/0935)

MFC BEGIN = D

5 0010/0000 LENGTH(AH 2936 BK 0000)

EXTRACT DATE: 12/28/2024 ROADWAY MANAGEMENT SYSTEM PAGE NUMBER: 239  
PRINT DATE: 12/30/2024 SLD COUNTY/SR - ANNUAL PRINT COUNTY: BEDFORD

DIR: B TOTAL LEN: .010 MI. DIST: 09-1 SR: 1034  
LEFT MUN: BROADTOP T RIGHT MUN: BROADTOP T

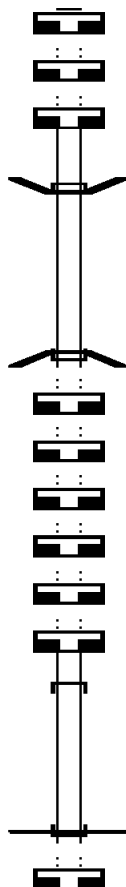
000055 FT  
000055 FT  
000055 FT

000036 FT

000036 FT  
000036 FT  
000036 FT  
000036 FT  
000036 FT  
000036 FT  
000036 FT

000000 FT

000000 FT



000055 FT  
7090/0000 LENGTH(AH 3119 BK 2547)  
000055 FT  
7080/0000 LENGTH(AH 2547 BK 2720)  
000055 FT  
7072/0000 LENGTH(AH 2720 BK 0019)  
BMSSEN 05/1034/0070/0000  
INTER-AHD LONGS RUN RD  
0070/0019 (T134)  
000036 FT 2 0 05102 0 00 0127+12  
NC SR 1034 SH  
INTER-BK LONGS RUN RD  
(T134)  
LONGS RUN  
BMSBG 05/1034/0070/0000  
5 0070/0000 LENGTH(AH 0019 BK 1955)  
000036 FT  
7060/0000 LENGTH(AH 1955 BK 2311)  
000036 FT  
7050/0000 LENGTH(AH 2311 BK 2416)  
000036 FT  
7040/0000 LENGTH(AH 2416 BK 3749)  
000036 FT  
7030/0000 LENGTH(AH 3749 BK 2141)  
000036 FT  
7020/0000 LENGTH(AH 2141 BK 0534)  
000036 FT  
7014/0000 LENGTH(AH 0534 BK 0036)  
INTER-AHD LONGS RUN RD  
0012/0036 (T134)  
000000 FT 2 0 05058 0 00 0005+59  
NC LONGS RUN RD  
INTER-BK LONGS RUN RD  
(T134)  
MFC BEGIN = D  
5 0012/0000 LENGTH(AH 0036 BK 0167)  
000000 FT  
7010/0000 LENGTH(AH 0167 BK 0000)

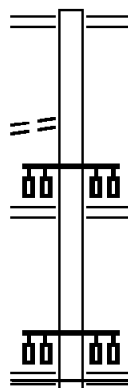
EXTRACT DATE: 12/28/2024 ROADWAY MANAGEMENT SYSTEM PAGE NUMBER: 238  
 PRINT DATE: 12/30/2024 SLD COUNTY/SR - ANNUAL PRINT COUNTY: BEDFORD  
 DIR: B TOTAL LEN: .251 MI. DIST: 09-1 SR: 1033  
 LEFT MUN: BEDFORD T RIGHT MUN: BEDFORD T

TO 0030/0361 SH  
 (CONN)

001323 FT

0010/0263

000000 FT



001323 FT SUNNYSIDE RD  
 0010/1323 (SR1001 SEG 0030/0000)

LINCOLN HW  
 (SR0030 SEG 0360/1419)  
 (SR0030 SEG 0361/1411)

0010/0173  
 000000 FT 0 0 00000 0 00 0000+00  
 NC SUNNYSIDE EX

LINCOLN HW  
 (SR0030 SEG 0360/1423)

0010/0000 MFC BEGIN = E  
 LENGTH(AH 1323 BK 0000)

EXTRACT DATE: 12/28/2024 ROADWAY MANAGEMENT SYSTEM PAGE NUMBER: 237  
PRINT DATE: 12/30/2024 SLD COUNTY/SR - ANNUAL PRINT COUNTY: BEDFORD

DIR: B TOTAL LEN: 1.659 MI. DIST: 09-1 SR: 1032  
LEFT MUN: BLOOMFIELD T RIGHT MUN: BLOOMFIELD T

008759 FT

008759 FT POTTER CREEK RD  
0040/3810 (SR0868 SEG 0060/0000)  
0040/3770 BMSBN 05/1032/0040/3727  
2 0 05071 0 00 0223+39  
POTTER CREEK  
0040/3727 BMSBG 05/1032/0040/3727

2 0 05071 0 00 0186+02 004949 FT  
FURRY DR  
(T608) 0040/0000

004949 FT  
S 0040/0000 LENGTH(AH 3810 BK 1885)

003064 FT

003064 FT 2 0 05071 0 00 0167+32  
S 0030/0000 LENGTH(AH 1885 BK 2000)

001064 FT

001064 FT 2 0 05071 0 00 0146+62  
S 0020/0000 LENGTH(AH 2000 BK 1064)

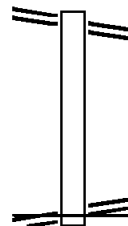
000000 FT

0010/0203 BLOOMFIELD  
000000 FT SOUTH WOODBURY T  
2 0 05071 0 00 0136+62  
NC CO WAN SCHOOL RD  
RIDGE RD  
(SR1028 SEG 0040/0000)  
MFC BEGIN = E  
S 0010/0000 LENGTH(AH 1064 BK 0000)



EXTRACT DATE: 12/28/2024 ROADWAY MANAGEMENT SYSTEM PAGE NUMBER: 236  
PRINT DATE: 12/30/2024 SLD COUNTY/SR - ANNUAL PRINT COUNTY: BEDFORD  
DIR: B TOTAL LEN: .211 MI. DIST: 09-1 SR: 1030  
LEFT MUN: SOUTH WOODBURY T RIGHT MUN: SOUTH WOODBURY T

REPLOGLE SCHOOL RD 001116 FT  
(SR1015 SEG 0080/0000) 0010/1116  
  
000000 FT  
  
RIDGE RD  
(SR1028 SEG 0080/1772) 0010/0000



001116 FT REPLOGLE SCHOOL RD  
0010/1116 (SR1015 SEG 0080/0000)  
  
000000 FT 2 0 05072 0 00 0000+00  
RIDGE RD  
(SR1028 SEG 0080/1772)  
NC SR 1030 SH  
MFC BEGIN = E  
0010/0000 LENGTH(AH 1116 BK 0000)

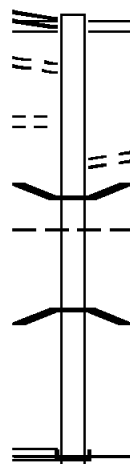
EXTRACT DATE: 12/28/2024 ROADWAY MANAGEMENT SYSTEM PAGE NUMBER: 235  
PRINT DATE: 12/30/2024 SLD COUNTY/SR - ANNUAL PRINT COUNTY: BEDFORD

DIR: B TOTAL LEN: .121 MI. DIST: 09-1 SR: 1029  
LEFT MUN: EVERETT B RIGHT MUN: EVERETT B

RAMP RD 000637 FT  
(SR8014 SEG 0250/0000) 0010/0637  
FROM 1044/0014 SH  
(CONN) 0010/0535  
DISHONG ST  
(BORO) 0010/0525

000000 FT

BLACK VALLEY RD  
(SR1004 SEG 0090/2241) 0010/0000



000637 FT WEST MAIN ST  
0010/0637 (SR1044 SEG 0020/0000)

0010/0520 TO 1044/0020 SH  
0010/0415 (CONN)  
EVERETT BMSG 05/1029/0010/0202  
0010/0299 WEST PROVIDENCE T  
2 0 05034 0 00 0002+57  
RB JUN RIVER  
0010/0202 BMSG 05/1029/0010/0202  
000000 FT 2 0 05034 0 00 0000+00  
NC EA RSTON RD  
INTER-BK BLACK VALLEY RD  
(SR1004 SEG 0090/2241)  
MFC BEGIN = E  
0010/0000 LENGTH(AH 0637 BK 0000)

EXTRACT DATE: 12/28/2024 ROADWAY MANAGEMENT SYSTEM PAGE NUMBER: 234  
PRINT DATE: 12/30/2024 SLD COUNTY/SR - ANNUAL PRINT COUNTY: BEDFORD

DIR: B TOTAL LEN: 4.085 MI. DIST: 09-1 SR: 1028  
LEFT MUN: SOUTH WOODBURY T RIGHT MUN: SOUTH WOODBURY T

REPLOGLE SCHOOL RD 021567 FT  
(SR1015 SEG 0070/1944) 0080/2964

SR 1030 SH  
(SR1030 SEG 0010/0000) 0080/1772

018603 FT

015467 FT

012640 FT

021567 FT REPLOGLE SCHOOL RD  
0080/2964 (SR1015 SEG 0070/1944)

018603 FT 2 0 05071 0 00 0029+84  
S 0080/0000 LENGTH(AH 2964 BK 3136)

0070/0822 CAVE RD  
(T592)

015467 FT 2 0 05071 0 00 0061+33  
FURRY'S ORCHARD RD  
(T587)

S 0070/0000 LENGTH(AH 3136 BK 2827)

012640 FT 2 0 05071 0 00 0089+61  
DETERLINE DR  
(T595)

S 0060/0000 LENGTH(AH 2827 BK 2009)

EXTRACT DATE: 12/28/2024 ROADWAY MANAGEMENT SYSTEM PAGE NUMBER: 233  
PRINT DATE: 12/30/2024 SLD COUNTY/SR - ANNUAL PRINT COUNTY: BEDFORD

DIR: B TOTAL LEN: 4.085 MI. DIST: 09-1 SR: 1028  
LEFT MUN: SOUTH WOODBURY T RIGHT MUN: SOUTH WOODBURY T

010631 FT

010631 FT 2 0 05071 0 00 0110+05  
5 0050/0000 LENGTH(AH 2009 BK 2664)

MIDDLE RIDGE RD  
(T607)  
2 0 05071 0 00 0136+62 007967 FT  
COWAN SCHOOL RD  
(SR1032 SEG 0010/0000) 0040/0000

==

007967 FT

5 0040/0000 LENGTH(AH 2664 BK 2859)

005108 FT

005108 FT 2 0 05081 0 00 0050+16  
5 0030/0000 LENGTH(AH 2859 BK 2552)

002556 FT

002556 FT 2 0 05081 0 00 0025+04  
5 0020/0000 LENGTH(AH 2552 BK 2556)

000000 FT

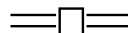
000000 FT 2 0 05081 0 00 0000+00  
VILLAGE: LAFAYETTEVILLE  
NC RIDGE RD  
LAFAYETTE RD  
(SR0867 SEG 0050/0000)

INTER-BK FLITCH RD  
(TWP)

MFC BEGIN = E  
5 0010/0000 LENGTH(AH 2556 BK 0000)

EXTRACT DATE: 12/28/2024 ROADWAY MANAGEMENT SYSTEM PAGE NUMBER: 232  
PRINT DATE: 12/30/2024 SLD COUNTY/SR - ANNUAL PRINT COUNTY: BEDFORD  
DIR: B TOTAL LEN: 1.921 MI. DIST: 09-1 SR: 1027  
LEFT MUN: SOUTH WOODBURY T RIGHT MUN: SOUTH WOODBURY T

010144 FT



010144 FT BRUMBAUGH RD  
0050/2223 (SR0869 SEG 0440/0000)

EXTRACT DATE: 12/28/2024 ROADWAY MANAGEMENT SYSTEM PAGE NUMBER: 231  
PRINT DATE: 12/30/2024 SLD COUNTY/SR - ANNUAL PRINT COUNTY: BEDFORD

DIR: B TOTAL LEN: 1.921 MI. DIST: 09-1 SR: 1027  
LEFT MUN: SOUTH WOODBURY T RIGHT MUN: SOUTH WOODBURY T

2 0 05064 0 00 0062+31 006231 FT  
LC FOR CAVE RD  
(CONN)  
CAVE RD  
(T592)

007921 FT

0040/0000

0030/1386

004560 FT

001484 FT

000000 FT

==

0050/2069 CHESTNUT ST  
(T701)

007921 FT 2 0 05064 0 00 0079+63  
S 0050/0000 LENGTH(AH 2223 BK 1690)

006231 FT

S 0040/0000 LENGTH(AH 1690 BK 1671)

004560 FT 2 0 05064 0 00 0044+92  
S 0030/0000 LENGTH(AH 1671 BK 3076)

001484 FT 2 0 05064 0 00 0014+93  
GOLDEN RULE DR  
(T561)

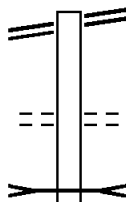
S 0020/0000 LENGTH(AH 3076 BK 1484)  
0010/1457 BMSBN 05/1027/0010/1422  
2 0 05064 0 00 0014+33  
BEAVER CREEK  
0010/1422 BMSBG 05/1027/0010/1422

000000 FT 2 0 05064 0 00 0000+00  
VILLAGE: SALEMVILLE  
NC KINGS RD

SALEMVILLE RD  
(SR1026 SEG 0050/0000)  
MFC BEGIN = D  
S 0010/0000 LENGTH(AH 1484 BK 0000)

EXTRACT DATE: 12/28/2024 ROADWAY MANAGEMENT SYSTEM PAGE NUMBER: 230  
PRINT DATE: 12/30/2024 SLD COUNTY/SR - ANNUAL PRINT COUNTY: BEDFORD  
DIR: B TOTAL LEN: 4.563 MI. DIST: 09-1 SR: 1026  
LEFT MUN: SOUTH WOODBURY T RIGHT MUN: SOUTH WOODBURY T

CHURCH VIEW RD 024094 FT  
(SR1005 SEG 0170/0000) 0090/2463



024094 FT CHURCH VIEW RD  
0090/2463 (SR1005 SEG 0170/0000)

0090/1552 TEXAS CORNER RD  
(T551)  
TR. BEAVER CR  
STRUCTURE LENGTH 12 FT  
0090/1238 BMSID 05/1026/0090/1238

EXTRACT DATE: 12/28/2024 ROADWAY MANAGEMENT SYSTEM PAGE NUMBER: 229  
PRINT DATE: 12/30/2024 SLD COUNTY/SR - ANNUAL PRINT COUNTY: BEDFORD

DIR: B TOTAL LEN: 4.563 MI. DIST: 09-1 SR: 1026  
LEFT MUN: SOUTH WOODBURY T RIGHT MUN: SOUTH WOODBURY T

021631 FT

021631 FT 2 0 05062 0 00 0024+60  
S 0090/0000 LENGTH(AH 2463 BK 2633)

018998 FT

0080/0017 BMS EN 05/1026/0080/0000  
018998 FT 2 0 05062 0 00 0051+44  
TR. BEAVER CR  
S 0080/0000 BMSBG 05/1026/0080/0000  
LENGTH(AH 2633 BK 2769)

2 0 05062 0 00 0079+05 016229 FT  
HERSHBERGER RD  
(SR1015 SEG 0010/0000) 0070/0000

==

0070/0671 TEXAS CORNER RD  
(T551)

016229 FT

S 0070/0000 LENGTH(AH 2769 BK 2135)

014094 FT

014094 FT 2 0 05062 0 00 0099+91  
S 0060/0000 LENGTH(AH 2135 BK 1746)

KINGS RD  
(SR1027 SEG 0010/0000) 0050/0000

012348 FT

012348 FT 2 0 05062 0 00 0118+02  
S 0050/0000 VILLAGE: SALEMVILLE  
LENGTH(AH 1746 BK 2766)  
MOUNTAIN ST  
0040/2337 (T563)



EXTRACT DATE: 12/28/2024 ROADWAY MANAGEMENT SYSTEM PAGE NUMBER: 228  
PRINT DATE: 12/30/2024 SLD COUNTY/SR - ANNUAL PRINT COUNTY: BEDFORD

DIR: B TOTAL LEN: 4.563 MI. DIST: 09-1 SR: 1026  
LEFT MUN: SOUTH WOODBURY T RIGHT MUN: SOUTH WOODBURY T

2 0 05062 0 00 0145+69 009582 FT  
GOLDEN RULE RD  
(T561) 0040/0000

009582 FT

0040/0000 LENGTH(AH 2766 BK 2626)

006956 FT

006956 FT 2 0 05062 0 01 0172+56

OAK HILL RD  
(T571)

0030/0000 LENGTH(AH 2626 BK 3909)

AMELIA RD  
(PRDR)

0020/0423

003047 FT

0020/0763 BMS EN 05/1026/0020/0730  
2 0 05062 0 01 0204+35

BEAVER CREEK

0020/0730 BMS BG 05/1026/0020/0730

0020/0019 BMS EN 05/1026/0020/0000  
003047 FT 2 0 05062 0 01 0211+64

TRIB BEAVER CREEK

0020/0000 BMS BG 05/1026/0020/0000  
LENGTH(AH 3909 BK 3047)

000000 FT

000000 FT 2 0 05062 0 01 0242+15

NC SA

LEMVILL RD
















BRUMBAUGH RD

(SR0869 SEG 0400/0000)

MFC BEGIN = D

0010/0000 LENGTH(AH 3047 BK 0000)

EXTRACT DATE: 12/28/2024 ROADWAY MANAGEMENT SYSTEM PAGE NUMBER: 227  
 PRINT DATE: 12/30/2024 SLD COUNTY/SR - ANNUAL PRINT COUNTY: BEDFORD  
 DIR: B TOTAL LEN: .000 MI. DIST: 09-1 SR: 1025  
 LEFT MUN: HOPEWELL T RIGHT MUN: HOPEWELL T

000000 FT		000000 FT	
000000 FT		7080/0000	LENGTH(AH 2836 BK 2495)
000000 FT		000000 FT	
000000 FT		7070/0000	LENGTH(AH 2495 BK 3437)
000000 FT		000000 FT	
000000 FT		7060/0000	LENGTH(AH 3437 BK 3038)
000000 FT		000000 FT	
000000 FT		7050/0000	LENGTH(AH 3038 BK 3128)
000000 FT		000000 FT	
000000 FT		7040/0000	LENGTH(AH 3128 BK 2621)
000000 FT		000000 FT	
000000 FT		7030/0000	LENGTH(AH 2621 BK 2418)
000000 FT		000000 FT	
000000 FT		7020/0000	LENGTH(AH 2418 BK 3532)
000000 FT		000000 FT	
		7010/0000	LENGTH(AH 3532 BK 0000)

EXTRACT DATE: 12/28/2024 ROADWAY MANAGEMENT SYSTEM PAGE NUMBER: 226  
PRINT DATE: 12/30/2024 SLD COUNTY/SR - ANNUAL PRINT COUNTY: BEDFORD

DIR: B TOTAL LEN: .030 MI. DIST: 09-1 SR: 1024  
LEFT MUN: HOPEWELL T RIGHT MUN: HOPEWELL T

000159 FT

000159 FT

000159 FT

000033 FT

000033 FT

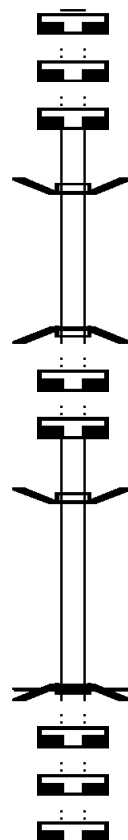
000033 FT

000000 FT

000000 FT

000000 FT

000000 FT



000159 FT

7070/0000

000159 FT

7060/0000

000159 FT

7054/0000

INTER-AHD

0052/0126

000033 FT

INTER-BK

0052/0000

000033 FT

7050/0000

000033 FT

7042/0000

INTER-AHD

0040/0033

000000 FT

INTER-BK

0040/0000

000000 FT

7030/0000

000000 FT

7020/0000

000000 FT

7010/0000

LENGTH(AH 2263 BK 3751)

LENGTH(AH 3751 BK 0297)

LENGTH(AH 0297 BK 0126)

BMSBN 05/1024/0052/0000

JACKS CORNER RD

(T555)

2 0 05108 0 00 0063+93

JACKS CORNER RD

(T555)

YELLOW CREEK

BMSBN 05/1024/0052/0000

LENGTH(AH 0126 BK 1977)

LENGTH(AH 1977 BK 3310)

LENGTH(AH 3310 BK 0033)

BMSBN 05/1024/0040/0000

JACKS CORNER RD

(T555)

2 0 05108 0 01 0118+47

JACKS CORNER RD

(T555)

MAPLE RUN

BMSBN 05/1024/0040/0000

MFC BEGIN = E

LENGTH(AH 0033 BK 2670)

LENGTH(AH 2670 BK 2371)

LENGTH(AH 2371 BK 1334)

LENGTH(AH 1334 BK 0000)

EXTRACT DATE: 12/28/2024 ROADWAY MANAGEMENT SYSTEM PAGE NUMBER: 225  
 PRINT DATE: 12/30/2024 SLD COUNTY/SR - ANNUAL PRINT COUNTY: BEDFORD  
 DIR: B TOTAL LEN: .003 MI. DIST: 09-1 SR: 1023  
 LEFT MUN: BROADTOP T RIGHT MUN: BROADTOP T

000015 FT

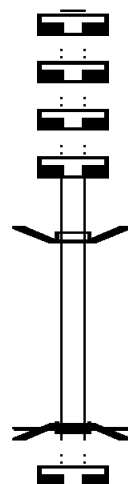
000015 FT

000015 FT

000015 FT

000000 FT

000000 FT



000015 FT

7050/0000

000015 FT

7040/0000

000015 FT

7030/0000

000015 FT

7022/0000

INTER-AHD

0020/0015

000000 FT

INTER-BK

0020/0000

000000 FT

7010/0000

LENGTH(AH 3027 BK 2409)

LENGTH(AH 2409 BK 2575)

LENGTH(AH 2575 BK 2493)

LENGTH(AH 2493 BK 0015)

BMSBN 05/1023/0020/0000

DUDLEY RD

(T123)

2 0 05070 0 00 0015+20

DUDLEY RD

(T123)

SIX MILE RUN

BMSBG 05/1023/0020/0000

MFC BEGIN = D

LENGTH(AH 0015 BK 1524)

LENGTH(AH 1524 BK 0000)

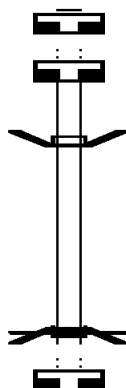
EXTRACT DATE: 12/28/2024 ROADWAY MANAGEMENT SYSTEM PAGE NUMBER: 224  
PRINT DATE: 12/30/2024 SLD COUNTY/SR - ANNUAL PRINT COUNTY: BEDFORD

DIR: B TOTAL LEN: .024 MI. DIST: 09-1 SR: 1022  
LEFT MUN: HOPEWELL T RIGHT MUN: HOPEWELL T

000127 FT  
000127 FT

000000 FT

000000 FT



000127 FT  
7020/0000 LENGTH(AH 3500 BK 3075)  
000127 FT  
7014/0000 LENGTH(AH 3075 BK 0127)  
INTER-AHD BMSBN 05/1022/0012/0000  
0012/0127 PRICES HILL RD  
000000 FT (T531)  
2 0 05059 0 00 0000+57  
NC PRICES HILL RD  
INTER-BK PRICES HILL RD  
(T531)  
YELLOW CREEK  
BMSBG 05/1022/0012/0000  
MFC BEGIN = E  
5 0012/0000 LENGTH(AH 0127 BK 0063)  
000000 FT  
7010/0000 LENGTH(AH 0063 BK 0000)

EXTRACT DATE: 12/28/2024 ROADWAY MANAGEMENT SYSTEM PAGE NUMBER: 223  
PRINT DATE: 12/30/2024 SLD COUNTY/SR - ANNUAL PRINT COUNTY: BEDFORD  
DIR: B TOTAL LEN: .089 MI. DIST: 09-1 SR: 1021  
LEFT MUN: BROADTOP T RIGHT MUN: BROADTOP T

000472 FT



000472 FT  
7092/0000 LENGTH(AH 2937 BK 0016)

EXTRACT DATE: 12/28/2024 ROADWAY MANAGEMENT SYSTEM PAGE NUMBER: 222  
PRINT DATE: 12/30/2024 SLD COUNTY/SR - ANNUAL PRINT COUNTY: BEDFORD

DIR: B TOTAL LEN: .089 MI. DIST: 09-1 SR: 1021  
LEFT MUN: BROADTOP T RIGHT MUN: BROADTOP T

SCHOOL ST  
(BORO)

000456 FT

000456 FT

000456 FT

000456 FT

000456 FT

000456 FT

000441 FT

000441 FT

000441 FT

000441 FT

0010/0133

000000 FT

INTER-AHD  
0090/0016  
000456 FT  
INTER-BK

5 0090/0000  
000456 FT  
7080/0000  
000456 FT  
7070/0000  
000456 FT  
7060/0000  
000456 FT  
7050/0000  
000456 FT  
7042/0000

INTER-AHD  
0040/0015  
000441 FT  
NC SR  
INTER-BK

5 0040/0000  
000441 FT  
7030/0000  
000441 FT  
7020/0000  
000441 FT  
7012/0000  
INTER-AHD  
0010/0441

0010/0055  
000000 FT  
NC SP  
INTER-BK

5 0010/0000

BMSSEN 05/1021/0090/0000  
HICKORY HILL RD  
(T121)  
2 0 05107 0 00 0187+91  
HICKORY HILL RD  
(T121)

TR.SHOUPS RN  
BMSBG 05/1021/0090/0000  
LENGTH(AH 0016 BK 1223)

LENGTH(AH 1223 BK 2105)

LENGTH(AH 2105 BK 3148)

LENGTH(AH 3148 BK 2246)

LENGTH(AH 2246 BK 2715)

LENGTH(AH 2715 BK 0015)

BMSSEN 05/1021/0040/0000  
HICKORY HILL RD  
(T121)  
2 0 05107 0 00 0072+55  
1021 SH  
HICKORY HILL RD  
(T121)

BREWSTER HOL  
BMSBG 05/1021/0040/0000  
LENGTH(AH 0015 BK 3255)

LENGTH(AH 3255 BK 1678)

LENGTH(AH 1678 BK 1837)

LENGTH(AH 1837 BK 0441)

HICKORY HILL RD  
(T121)  
COALDALE B

WATER ST  
(BORO)  
2 0 05107 0 00 0000+00  
SPRING ST  
MAIN ST  
(SR1036 SEG 0050/1208)  
SPRING ST  
(BORO)

MFC BEGIN = D  
LENGTH(AH 0441 BK 0000)

EXTRACT DATE: 12/28/2024 ROADWAY MANAGEMENT SYSTEM PAGE NUMBER: 221  
PRINT DATE: 12/30/2024 SLD COUNTY/SR - ANNUAL PRINT COUNTY: BEDFORD

DIR: B TOTAL LEN: 8.775 MI. DIST: 09-1 SR: 1020  
LEFT MUN: BROADTOP T RIGHT MUN: BROADTOP T

046332 FT

046332 FT SANDY RUN RD  
0240/2541 (SR0915 SEG 0010/0691)  
0240/2385 (T711)  
GRIFFITH RD

0240/0788 CHILDERS RIDGE RD  
(GOVT)

043791 FT

043791 FT 2 0 05056 0 05 0524+08  
5 0240/0000 LENGTH(AH 2541 BK 2030)

041761 FT

041761 FT 2 0 05056 0 05 0504+05  
5 0230/0000 LENGTH(AH 2030 BK 3078)



EXTRACT DATE: 12/28/2024 ROADWAY MANAGEMENT SYSTEM PAGE NUMBER: 220  
PRINT DATE: 12/30/2024 SLD COUNTY/SR - ANNUAL PRINT COUNTY: BEDFORD

DIR: B TOTAL LEN: 8.775 MI. DIST: 09-1 SR: 1020  
LEFT MUN: BROADTOP T RIGHT MUN: BROADTOP T

2 0 05056 0 05 0473+27 038683 FT VALLEY CHURCH RD (T485)	0220/0000	=	=	038683 FT HARBOR MOUNTAIN RD (T484) S 0220/0000 LENGTH(AH 3078 BK 2819)
035864 FT				S 035864 FT 2 0 05056 0 05 0444+37 0210/0000 LENGTH(AH 2819 BK 2033)
033831 FT				S 033831 FT 2 0 05056 0 05 0424+04 0200/0000 LENGTH(AH 2033 BK 2089)
031742 FT				S 031742 FT 2 0 05056 0 05 0403+15 0190/0000 LENGTH(AH 2089 BK 2458)
029284 FT				S 029284 FT 2 0 05056 0 04 0380+26 0180/0000 LENGTH(AH 2458 BK 1988)
027296 FT				S 027296 FT 2 0 05056 0 04 0360+38 0170/0000 LENGTH(AH 1988 BK 3449)

EXTRACT DATE: 12/28/2024 ROADWAY MANAGEMENT SYSTEM PAGE NUMBER: 219  
PRINT DATE: 12/30/2024 SLD COUNTY/SR - ANNUAL PRINT COUNTY: BEDFORD

DIR: B TOTAL LEN: 8.775 MI. DIST: 09-1 SR: 1020  
LEFT MUN: BROADTOP T RIGHT MUN: BROADTOP T

023847 FT

023847 FT 2 0 05056 0 04 0325+28  
S 0160/0000 LENGTH(AH 3449 BK 3714)

020133 FT

0150/0036 BMS EN 05/1020/0150/0000  
020133 FT 2 0 05056 0 04 0288+18  
SHER.VAL.RUN  
S 0150/0000 BMSBG 05/1020/0150/0000  
LENGTH(AH 3714 BK 1803)

018330 FT

018330 FT 2 0 05056 0 04 0270+06  
S 0140/0000 LENGTH(AH 1803 BK 2185)

016145 FT

0130/0045 BMS EN 05/1020/0130/0000  
016145 FT 2 0 05056 0 03 0248+41  
SHER.VAL.RUN  
S 0130/0000 BMSBG 05/1020/0130/0000  
LENGTH(AH 2185 BK 1322)

014823 FT

0120/0706 BMS EN 05/1020/0120/0669  
0120/0669 2 0 05056 0 02 0235+02  
SHERMAN VALLEY RUN  
S 0120/0000 BMSBG 05/1020/0120/0000  
LENGTH(AH 1322 BK 3942)

EXTRACT DATE: 12/28/2024 ROADWAY MANAGEMENT SYSTEM PAGE NUMBER: 218  
PRINT DATE: 12/30/2024 SLD COUNTY/SR - ANNUAL PRINT COUNTY: BEDFORD

DIR: B TOTAL LEN: 8.775 MI. DIST: 09-1 SR: 1020  
LEFT MUN: BROADTOP T RIGHT MUN: BROADTOP T

010881 FT

010881 FT 2 0 05056 0 02 0194+87  
S 0110/0000 LENGTH(AH 3942 BK 2197)  
BOWSER RD  
0100/1657 (T500)  
0100/1628 BMSSEN 05/1020/0100/1609  
BRIDGE POSTED (TONS)  
2 0 05056 0 02 0189+30  
SGL 30 COMB  
SHER. VAL. RUN  
0100/1609 BMSBG 05/1020/0100/1609

008684 FT

008684 FT 2 0 05056 0 02 0173+10  
S 0100/0000 LENGTH(AH 2197 BK 0925)  
0090/0626 BMSSEN 05/1020/0090/0389  
BROADTOP  
0090/0503 HOPEWELL T  
2 0 05056 0 02 0168+20  
R. BR. JUN. R.  
0090/0389 BMSBG 05/1020/0090/0389  
0090/0024 BMSSEN 05/1020/0090/0000  
007759 FT 2 0 05056 0 02 0164+30  
PIPERS RUN  
BMSBG 05/1020/0090/0000  
S 0090/0000 LENGTH(AH 0925 BK 1365)

007759 FT

MT ROSE BEACH RD  
(T703)

0080/1298

006394 FT

006394 FT 2 0 05056 0 02 0149+45  
S 0080/0000 LENGTH(AH 1365 BK 2774)

DIR: B TOTAL LEN: 8.775 MI. DIST: 09-1 SR: 1020  
LEFT MUN: HOPEWELL T RIGHT MUN: HOPEWELL T

EXTRACT DATE: 12/28/2024 ROADWAY MANAGEMENT SYSTEM PAGE NUMBER: 216  
PRINT DATE: 12/30/2024 SLD COUNTY/SR - ANNUAL PRINT COUNTY: BEDFORD

DIR: B TOTAL LEN: 5.409 MI. DIST: 09-1 SR: 1019  
LEFT MUN: LIBERTY T RIGHT MUN: LIBERTY T

028558 FT

028558 FT RAYSTOWN RD  
0120/3406 (SR0026 SEG 0860/1103)

2 0 05063 0 01 0263+24 025152 FT  
MANSPEAKER RD  
(T612) 0120/0000

023915 FT

025152 FT  
S 0120/0000 LENGTH(AH 3406 BK 1237)

023915 FT 2 0 05063 0 01 0250+93  
S 0110/0000 LENGTH(AH 1237 BK 2643)

EXTRACT DATE: 12/28/2024 ROADWAY MANAGEMENT SYSTEM PAGE NUMBER: 215  
PRINT DATE: 12/30/2024 SLD COUNTY/SR - ANNUAL PRINT COUNTY: BEDFORD

DIR: B TOTAL LEN: 5.409 MI. DIST: 09-1 SR: 1019  
LEFT MUN: LIBERTY T RIGHT MUN: LIBERTY T

	021272 FT			021272 FT 2 0 05063 0 01 0224+50 S 0100/0000 LENGTH(AH 2643 BK 3280)
	017992 FT			017992 FT 2 0 05063 0 00 0191+60 MILLERS RD (T606)
RAVERS GAP RD (T605)	0080/2583	==		S 0090/0000 LENGTH(AH 3280 BK 3084)
				RAVERS RUN STRUCTURE LENGTH 20 FT BMSID 05/1019/0080/2535
	014908 FT			014908 FT 2 0 05063 0 00 0160+30 S 0080/0000 LENGTH(AH 3084 BK 2092)
	012816 FT			012816 FT 2 0 05063 0 00 0138+88 CARBERRY RD (T568)
		==		S 0070/0000 LENGTH(AH 2092 BK 1852)
	010964 FT			010964 FT 2 0 05063 0 00 0119+85 S 0060/0000 LENGTH(AH 1852 BK 2384)

EXTRACT DATE: 12/28/2024 ROADWAY MANAGEMENT SYSTEM PAGE NUMBER: 214  
PRINT DATE: 12/30/2024 SLD COUNTY/SR - ANNUAL PRINT COUNTY: BEDFORD

DIR: B TOTAL LEN: 5.409 MI. DIST: 09-1 SR: 1019  
LEFT MUN: LIBERTY T RIGHT MUN: LIBERTY T

	008580 FT		008580 FT 2 0 05063 0 00 0096+51 NC PINCHOT RD LIBERTY HOPEWELL T
		--	5 0050/0000 LENGTH(AH 2384 BK 3538)
2 0 05063 0 00 0060+75 005042 FT FARMER'S VALLEY RD (T564)	0040/0000	=	005042 FT 5 0040/0000 LENGTH(AH 3538 BK 2045)
	002997 FT		002997 FT 2 0 05063 0 00 0040+04 5 0030/0000 LENGTH(AH 2045 BK 2138)
MARBLE CITY RD (T563)	0020/0460 000859 FT	=	
		≡	000859 FT 2 0 05063 0 00 0018+96 VILLAGE: EICHELBERGERTO RAYSTOWN RD (SR0026 SEG 0720/1099)
		≡	5 0020/0000 LENGTH(AH 2138 BK 0859)
		≡	0010/0658 BMSBN 05/1019/0010/0639
		≡	2 0 05063 0 00 0016+58 BANK RUN
		≡	0010/0639 BMSBG 05/1019/0010/0639
	000000 FT		000000 FT 2 0 05063 0 00 0009+37 NC WOODCOCK VALLEY RD INTER-BK DEAD END RD (TWP)
		≡	MFC BEGIN = E 5 0010/0000 LENGTH(AH 0859 BK 0000)

EXTRACT DATE: 12/28/2024 ROADWAY MANAGEMENT SYSTEM PAGE NUMBER: 213  
PRINT DATE: 12/30/2024 SLD COUNTY/SR - ANNUAL PRINT COUNTY: BEDFORD  
DIR: B TOTAL LEN: 4.438 MI. DIST: 09-1 SR: 1018  
LEFT MUN: BEDFORD T RIGHT MUN: BEDFORD T

023435 FT

BRIAR VALLEY RD  
(SR1014 SEG 0070/0000) 0090/2218



023435 FT  
INTER-AHD

YOUNTS RD  
(T508)  
BRIAR VALLEY RD  
(SR1014 SEG 0070/0000) 0090/2218



EXTRACT DATE: 12/28/2024 ROADWAY MANAGEMENT SYSTEM PAGE NUMBER: 212  
PRINT DATE: 12/30/2024 SLD COUNTY/SR - ANNUAL PRINT COUNTY: BEDFORD

DIR: B TOTAL LEN: 4.438 MI. DIST: 09-1 SR: 1018  
LEFT MUN: BEDFORD T RIGHT MUN: BEDFORD T

2 0 05100 0 03 0215+00 021217 FT  
SHOEMAKER RD  
(T533) 0090/0000

021217 FT

5 0090/0000 LENGTH(AH 2218 BK 3060)

018157 FT

5 018157 FT 2 0 05100 0 03 0184+13  
0080/0000 LENGTH(AH 3060 BK 3274)

014883 FT

5 014883 FT 2 0 05100 0 03 0150+31  
0070/0000 LENGTH(AH 3274 BK 2442)

012441 FT

5 012441 FT 2 0 05100 0 03 0125+25  
MESSIAH CHURCH RD  
(T750)  
5 0060/0000 LENGTH(AH 2442 BK 1586)

010855 FT

5 010855 FT 2 0 05100 0 03 0109+00  
0050/0000 LENGTH(AH 1586 BK 1869)

EXTRACT DATE: 12/28/2024 ROADWAY MANAGEMENT SYSTEM PAGE NUMBER: 211  
PRINT DATE: 12/30/2024 SLD COUNTY/SR - ANNUAL PRINT COUNTY: BEDFORD

DIR: B TOTAL LEN: 4.438 MI. DIST: 09-1 SR: 1018  
LEFT MUN: BEDFORD T RIGHT MUN: BEDFORD T

008986 FT

008986 FT 2 0 05100 0 03 0090+15  
BELDEN RD  
(SR1001 SEG 0250/0000)  
MFC BEGIN = E  
5 0040/0000 LENGTH(AH 1869 BK 2101)

006885 FT

0030/0022 BMSBN 05/1018/0030/0000  
006885 FT 2 0 05100 0 02 0069+80  
OPPENHEIMER RUN  
5 0030/0000 BMSBG 05/1018/0030/0000  
LENGTH(AH 2101 BK 3406)

003479 FT

003479 FT 2 0 05100 0 01 0035+13  
BEDFORD  
EAST ST CLAIR T  
5 0020/0000 LENGTH(AH 3406 BK 3479)  
0010/2822 BMSBN 05/1018/0010/2775  
2 0 05100 0 01 0028+11  
OPPENHEIMER RUN  
0010/2775 BMSBG 05/1018/0010/2775

OPPENHEIMER RD  
(T545)


0010/2454

2 0 05100 0 00 0000+00 000000 FT  
WILLIAM PENN RD  
(SR4009 SEG 0290/2624) 0010/0000

NC YOUNTS RD  
WILLIAM PENN RD  
000000 FT (SR4009 SEG 0290/2624)  
MFC BEGIN = D  
5 0010/0000 LENGTH(AH 3479 BK 0000)

EXTRACT DATE: 12/28/2024 ROADWAY MANAGEMENT SYSTEM PAGE NUMBER: 210  
PRINT DATE: 12/30/2024 SLD COUNTY/SR - ANNUAL PRINT COUNTY: BEDFORD  
DIR: B TOTAL LEN: 4.779 MI. DIST: 09-1 SR: 1017  
LEFT MUN: WOODBURY T RIGHT MUN: WOODBURY T

025235 FT



025235 FT AH-BLAIR (07)  
INTER-AHD HICKORY BOTTOM RD  
0100/1736 (SR2003 SEG 0010/0000)

EXTRACT DATE: 12/28/2024 ROADWAY MANAGEMENT SYSTEM PAGE NUMBER: 209  
PRINT DATE: 12/30/2024 SLD COUNTY/SR - ANNUAL PRINT COUNTY: BEDFORD

DIR: B TOTAL LEN: 4.779 MI. DIST: 09-1 SR: 1017  
LEFT MUN: WOODBURY T RIGHT MUN: WOODBURY T

023499 FT

023499 FT 2 0 05082 0 00 0235+10  
S 0100/0000 LENGTH(AH 1736 BK 2737)

2 0 05082 0 00 0207+73 020762 FT  
REPLOGLE RD  
(T647) 0090/0000

==

0090/1430 SPRING FARM RD  
(TWP)  
020762 FT  
S 0090/0000 LENGTH(AH 2737 BK 2726)

018036 FT

==

0080/0211 WILD CHERRY TREE DR  
(TWP)  
018036 FT 2 0 05082 0 00 0179+85  
S 0080/0000 LENGTH(AH 2726 BK 2870)

2 0 05082 0 00 0151+80 015166 FT  
HERSHBERGER RD  
(T641) 0070/0000

==

015166 FT  
S 0070/0000 LENGTH(AH 2870 BK 3044)

012122 FT

==

2 0 05082 0 00 0112+56 011256 FT

012122 FT 2 0 05082 0 00 0121+36  
PULPIT RD  
(T636)  
S 0060/0000 LENGTH(AH 3044 BK 0866)  
011256 FT

EXTRACT DATE: 12/28/2024 ROADWAY MANAGEMENT SYSTEM PAGE NUMBER: 208  
PRINT DATE: 12/30/2024 SLD COUNTY/SR - ANNUAL PRINT COUNTY: BEDFORD

DIR: B TOTAL LEN: 4.779 MI. DIST: 09-1 SR: 1017  
LEFT MUN: WOODBURY T RIGHT MUN: WOODBURY T

STATE ST (SR1038 SEG 0010/3004)	0050/0000	==	0050/0000 LENGTH(AH 0866 BK 2615)
RIDGEVIEW DR (PRDR)	0040/1910	==	
2 0 05082 0 00 0086+51 008641 FT MILL ST (T635)	0040/0000	==	008641 FT 0040/0000 LENGTH(AH 2615 BK 3580)
	005061 FT		005061 FT 2 0 05082 0 00 0050+53 0030/0000 LENGTH(AH 3580 BK 2825)
	002236 FT		002236 FT 2 0 05082 0 00 0022+39 SMITH RD (T678)
		==	0020/0000 LENGTH(AH 2825 BK 2236)
BERMUDA RD (PRDR)	0010/0299 000000 FT	==	000000 FT 2 0 05082 0 00 0000+00 NC HICKORY BOTTOM RD WOODBURY PK (SR0036 SEG 0110/1581) MFC BEGIN = E 0010/0000 LENGTH(AH 2236 BK 0000)

EXTRACT DATE: 12/28/2024 ROADWAY MANAGEMENT SYSTEM PAGE NUMBER: 207  
PRINT DATE: 12/30/2024 SLD COUNTY/SR - ANNUAL PRINT COUNTY: BEDFORD

DIR: B TOTAL LEN: .033 MI. DIST: 09-1 SR: 1016  
LEFT MUN: BEDFORD T RIGHT MUN: BEDFORD T

000172 FT



000172 FT  
7034/0000

LENGTH(AH 0100 BK 0153)  
BMSBN 05/1016/0030/0000

000019 FT



INTER-AHD  
0030/0153  
000019 FT  
INTER-BK

CHALYBEATE RD  
(T493)  
2 0 05048 0 02 0077+64  
CHALYBEATE RD  
(T493)

000019 FT



5 0030/0000  
000019 FT  
7024/0000  
INTER-AHD  
0020/0004  
000015 FT  
INTER-BK

DUNNING CREEK  
BMSBG 05/1016/0030/0000  
LENGTH(AH 0153 BK 0100)

000015 FT



INTER-AHD  
0020/0004  
000015 FT  
INTER-BK

LENGTH(AH 0100 BK 0004)  
CHALYBEATE RD  
(T480)  
2 0 05048 0 01 0042+42  
CHALYBEATE RD  
(T480)

000015 FT



5 0020/0000  
000015 FT  
7014/0000

LENGTH(AH 0004 BK 0100)  
LENGTH(AH 0100 BK 0015)  
BMSBN 05/1016/0010/0000

000000 FT



INTER-AHD  
0010/0015  
000000 FT  
NC CH  
INTER-BK

CHALYBEATE RD  
(T480)  
2 0 05048 0 00 0026+21  
CHALYBEATE RD  
(T480)

000000 FT



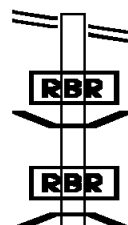
5 0010/0000  
000000 FT  
7008/0000

TR DUNNINGS CREEK  
BMSBG 05/1016/0010/0000  
LENGTH(AH 0015 BK 0100)  
LENGTH(AH 0100 BK 0000)

EXTRACT DATE: 12/28/2024 ROADWAY MANAGEMENT SYSTEM PAGE NUMBER: 206  
PRINT DATE: 12/30/2024 SLD COUNTY/SR - ANNUAL PRINT COUNTY: BEDFORD

DIR: B TOTAL LEN: 6.508 MI. DIST: 09-1 SR: 1015  
LEFT MUN: WOODBURY T RIGHT MUN: WOODBURY T

WOODBURY PK 034362 FT  
(SR0036 SEG 0130/1337) 0150/1936



2 0 05124 0 00 0070+25 032426 FT  
KELLY RD  
(T631) 0150/0000

030377 FT

034362 FT WOODBURY PK  
0150/1936 (SR0036 SEG 0130/1337)

0150/1471 BMS EN 05/1015/0150/1407  
2 0 05124 0 00 0070+25  
P3  
0150/1407 YELLOW CREEK  
BMSBG 05/1015/0150/1407

032426 FT

5 0150/0000 LENGTH(AH 1936 BK 2049)

030377 FT 2 0 05124 0 00 0049+82  
5 0140/0000 LENGTH(AH 2049 BK 2471)

EXTRACT DATE: 12/28/2024 ROADWAY MANAGEMENT SYSTEM PAGE NUMBER: 205  
PRINT DATE: 12/30/2024 SLD COUNTY/SR - ANNUAL PRINT COUNTY: BEDFORD

DIR: B TOTAL LEN: 6.508 MI. DIST: 09-1 SR: 1015  
LEFT MUN: WOODBURY T RIGHT MUN: WOODBURY T

027906 FT

027906 FT 2 0 05124 0 00 0025+02  
0130/0000 LENGTH(AH 2471 BK 2502)

2 0 05124 0 00 0000+00 025404 FT  
POTTER CREEK RD  
(SR0868 SEG 0040/0000) 0120/0000  
025404 FT

NC POTTER CREEK BRANCH RD  
INTER-BK POTTER CREEK RD  
025404 FT (SR0868 SEG 0040/0000)  
MFC BEGIN = E  
0120/0000 LTH AH 002502 BK 000100  
025404 FT  
7114/0000 LTH AH 000100 BK 002277  
INTER-AHD POTTER CREEK RD  
(SR0868 SEG 0030/0830)  
POTTER CREEK RD  
0110/2277 (SR0868 SEG 0030/0830)  
0110/2181 BMS EN 05/1015/0110/2158  
2 0 05076 0 00 0120+93  
POTTER CREEK  
0110/2158 BMS BG 05/1015/0110/2158

2 0 05076 0 00 0099+32 023127 FT  
MIDDLE RIDGE RD  
(T607) 0110/0000

WOODBURY  
0110/0958 SOUTH WOODBURY T  
023127 FT  
0110/0000 LENGTH(AH 2277 BK 2979)

020148 FT

020148 FT 2 0 05076 0 00 0070+59  
0100/0000 LENGTH(AH 2979 BK 1859)



EXTRACT DATE: 12/28/2024 ROADWAY MANAGEMENT SYSTEM PAGE NUMBER: 204  
PRINT DATE: 12/30/2024 SLD COUNTY/SR - ANNUAL PRINT COUNTY: BEDFORD

DIR: B TOTAL LEN: 6.508 MI. DIST: 09-1 SR: 1015  
LEFT MUN: SOUTH WOODBURY T RIGHT MUN: SOUTH WOODBURY T

2 0 05076 0 00 0052+00 018289 FT  
TEETER SCHOOL RD  
(T686) 0090/0000

2 0 05076 0 00 0028+66 015950 FT  
SR 1030 SH  
(SR1030 SEG 0010/1116) 0080/0000

RIDGE RD  
(SR1028 SEG 0080/2964) 0070/1944

LC TO MILL ST  
(CONN) 0070/1460  
MILL ST  
(T560) 0070/1135

013070 FT

CHESTNUT ST  
(TWP)  
CHURCH ST  
(TWP) 0060/0607  
012128 FT

018289 FT

0090/0000 LENGTH(AH 1859 BK 2339)

015950 FT

0080/0000 LENGTH(AH 2339 BK 2880)

0070/1543 BMS EN 05/1015/0070/1513  
2 0 05076 0 00 0015+05  
TR THREE SPRINGS RUN  
0070/1513 BMSBG 05/1015/0070/1513

OTT RD  
0070/1043 (T570)

013070 FT 2 0 05076 0 00 0000+00  
NC REPLOGLE SCHOOL RD

BRUMBAUGH RD  
(SR0869 SEG 0450/0000)  
MFC BEGIN = D  
0070/0000 LENGTH(AH 2880 BK 0942)  
0060/0897 BMS EN 05/1015/0060/0878  
2 0 05101 0 00 0131+50  
THR. SPRG. RN.  
0060/0878 BMSBG 05/1015/0060/0878

(APRA) NES&LCO CORPORAT  
NC CHURCH ST

012128 FT 2 0 05101 0 00 0122+63  
NC CHESTNUT ST

CHESTNUT ST  
(TWP)  
0060/0000 LENGTH(AH 0942 BK 1532)

DIR: B TOTAL LEN: 6.508 MI. DIST: 09-1 SR: 1015  
LEFT MUN: SOUTH WOODBURY T RIGHT MUN: SOUTH WOODBURY T

EXTRACT DATE: 12/28/2024 ROADWAY MANAGEMENT SYSTEM PAGE NUMBER: 202  
PRINT DATE: 12/30/2024 SLD COUNTY/SR - ANNUAL PRINT COUNTY: BEDFORD  
DIR: B TOTAL LEN: 3.325 MI. DIST: 09-1 SR: 1014  
LEFT MUN: BEDFORD T RIGHT MUN: BEDFORD T

017557 FT

017557 FT  
INTER-AHD IMLERTOWN RD  
(SR1001 SEG 0160/0000)  
IMLERTOWN RD  
0070/1829 (SR1001 SEG 0160/0000)

2 0 05051 0 01 0195+77 015728 FT  
YOUNTS RD  
(SR1018 SEG 0090/2218) 0070/0000

015728 FT YOUNTS RD  
(T508)  
5 0070/0000 LENGTH(AH 1829 BK 3005)

012723 FT

012723 FT 2 0 05051 0 01 0165+14  
5 0060/0000 LENGTH(AH 3005 BK 3538)

009185 FT

009185 FT 2 0 05051 0 01 0129+98  
5 0050/0000 LENGTH(AH 3538 BK 3471)

EXTRACT DATE: 12/28/2024 ROADWAY MANAGEMENT SYSTEM PAGE NUMBER: 201  
PRINT DATE: 12/30/2024 SLD COUNTY/SR - ANNUAL PRINT COUNTY: BEDFORD

DIR: B TOTAL LEN: 3.325 MI. DIST: 09-1 SR: 1014  
LEFT MUN: BEDFORD T RIGHT MUN: BEDFORD T

RIVERBOAT RD  
(PRDR)

005714 FT

0030/0368

005084 FT

002314 FT

000000 FT

IMLERTOWN RD  
(SR1001 SEG 0300/0000) 0010/0000

005714 FT 2 0 05051 0 00 0094+57  
[S] 0040/0000 LENGTH(AH 3471 BK 0630)  
LEISURE LN  
0030/0489 (PRDR)

0030/0320 BMS EN 05/1014/0030/0204  
2 0 05051 0 00 0090+31  
DUNNINGS CREEK

0030/0204 BMSBG 05/1014/0030/0204  
WHISPERING WILLOW LN  
(PRDR)

0030/0058 2 0 05051 0 00 0087+20  
005084 FT NC BR IAR VALLEY RD  
BRIAR VALLEY RD  
(T480)

[S] 0030/0000 LENGTH(AH 0630 BK 2770)  
LC FOR BRIAR VALLEY RD  
0020/2672 (CONN)

0020/0026 BMS EN 05/1014/0020/0000  
002314 FT 2 0 05051 0 00 0060+77  
TRIB DUNNING CREEK

[S] 0020/0000 BMSBG 05/1014/0020/0000  
LENGTH(AH 2770 BK 2314)

0010/0390 BMS EN 05/1014/0010/0375  
2 0 05051 0 00 0041+28  
TRIB DUNNINGS CREEK

0010/0375 BMSBG 05/1014/0010/0375  
000000 FT 2 0 05051 0 00 0037+56  
VILLAGE: BELDIN

NC CHALYBEATE RD  
BELDEN RD  
(T506)

INTER-BK CHALYBEATE RD  
(SR1001 SEG 0300/0000)  
MFC BEGIN = E

[S] 0010/0000 LENGTH(AH 2314 BK 0000)

EXTRACT DATE: 12/28/2024 ROADWAY MANAGEMENT SYSTEM PAGE NUMBER: 200  
PRINT DATE: 12/30/2024 SLD COUNTY/SR - ANNUAL PRINT COUNTY: BEDFORD

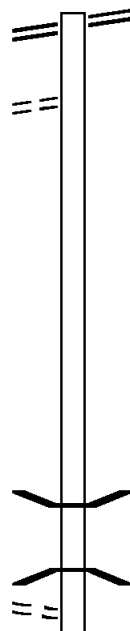
DIR: B TOTAL LEN: 3.118 MI. DIST: 09-1 SR: 1013  
LEFT MUN: EAST PROVIDENCE T RIGHT MUN: EAST PROVIDENCE T

MOUNTIAN CHAPEL RD 016461 FT  
(SR1011 SEG 0200/0000) 0060/3014

RAMSEY RD  
(T484) 0060/2272

013447 FT

RIDGE RD  
(T444) 0050/0050



016461 FT BREEZEWOOD RD  
0060/3014 (SR1011 SEG 0200/0000)

013447 FT 2 0 05128 0 00 0135+27  
S 0060/0000 LENGTH(AH 3014 BK 3093)

0050/0187 BMS EN 05/1013/0050/0166  
2 0 05128 0 00 0105+67  
0050/0166 TRIB TUB MILL RUN  
BMSBG 05/1013/0050/0166

EXTRACT DATE: 12/28/2024 ROADWAY MANAGEMENT SYSTEM PAGE NUMBER: 199  
PRINT DATE: 12/30/2024 SLD COUNTY/SR - ANNUAL PRINT COUNTY: BEDFORD

DIR: B TOTAL LEN: 3.118 MI. DIST: 09-1 SR: 1013  
LEFT MUN: EAST PROVIDENCE T RIGHT MUN: EAST PROVIDENCE T

2 0 05128 0 00 0103+82 010354 FT  
BRANTNER RD  
(T455)

0050/0000 ==

010354 FT

5 0050/0000 LENGTH(AH 3093 BK 2307)

008047 FT

008047 FT 2 0 05128 0 00 0080+27  
5 0040/0000 LENGTH(AH 2307 BK 2521)

005526 FT

005526 FT 2 0 05128 0 00 0055+06  
5 0030/0000 LENGTH(AH 2521 BK 2489)

003037 FT

003037 FT 2 0 05128 0 00 0030+43  
TANNERY RD  
(T441)  
5 0020/0000 LENGTH(AH 2489 BK 3037)

000000 FT

000000 FT 2 0 05128 0 00 0000+00  
NC BR EEEZEWOOD RD  
LINCOLN HW  
(SR0030 SEG 0662/0271)  
(SR0030 SEG 0663/0249)

INTER-BK POST HOUSE RD  
(T503)

5 0010/0000 MFC BEGIN = E  
LENGTH(AH 3037 BK 0000)



EXTRACT DATE: 12/28/2024 ROADWAY MANAGEMENT SYSTEM PAGE NUMBER: 198  
PRINT DATE: 12/30/2024 SLD COUNTY/SR - ANNUAL PRINT COUNTY: BEDFORD

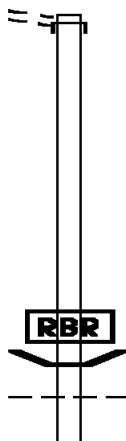
DIR: B TOTAL LEN: 2.486 MI. DIST: 09-1 SR: 1012  
LEFT MUN: WEST PROVIDENCE T RIGHT MUN: WEST PROVIDENCE T

BOWSER FARM RD  
(T500)

013128 FT  
0050/1902

011226 FT

009151 FT



013128 FT  
INTER-AHD FRENCH CREEK RD  
0050/1902 (T495)

011226 FT 2 0 05050 0 01 0124+50  
0050/0000 LENGTH(AH 1902 BK 2075)

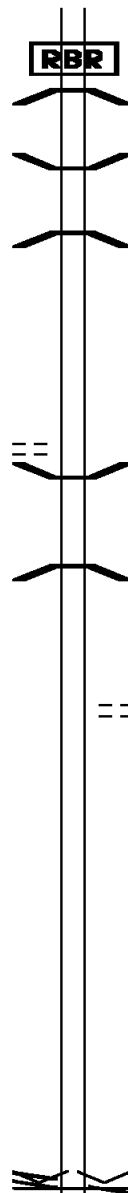
0040/0248 BMS EN 05/1012/0040/0000  
WEST PROVIDENCE  
0040/0117 HOPEWELL T  
009151 FT 2 0 05050 0 01 0104+23

EXTRACT DATE: 12/28/2024 ROADWAY MANAGEMENT SYSTEM PAGE NUMBER: 197  
PRINT DATE: 12/30/2024 SLD COUNTY/SR - ANNUAL PRINT COUNTY: BEDFORD

DIR: B TOTAL LEN: 2.486 MI. DIST: 09-1 SR: 1012  
LEFT MUN: WEST PROVIDENCE T RIGHT MUN: WEST PROVIDENCE T

BRALLIER STATION RD  
(T467)

0030/0093  
005560 FT



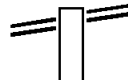
PLANK RD  
(SR1009 SEG 0020/0000) 0010/0000

P3  
RAYSTOWN BR JUNIATA RIV  
BMSBG 05/1012/0040/0000  
LENGTH(AH 2075 BK 3591)  
0040/0000  
0030/2689 BMSBG 05/1012/0030/2645  
2 0 05050 0 01 0094+97  
JOHNS BR RAYSTOWN BR JUN  
0030/2645 BMSBG 05/1012/0030/2645  
0030/0016 BMSBG 05/1012/0030/0000  
005560 FT 2 0 05050 0 01 0067+63  
T JOHNS BR RAYSTOWN BR JUN  
0030/0000 BMSBG 05/1012/0030/0000  
LENGTH(AH 3591 BK 3160)  
0020/1659 BUNKER HILL RD  
(T466)  
002400 FT 2 0 05050 0 01 0030+10  
0020/0000 LENGTH(AH 3160 BK 2400)  
000000 FT 2 0 05050 0 01 0011+60  
VILLAGE: TATESVILLE  
NC RI TCHEY BRIDGE RD  
PLANK RD  
(SR1009 SEG 0020/0000)  
MFC BEGIN = E  
0010/0000 LENGTH(AH 2400 BK 0000)



EXTRACT DATE: 12/28/2024 ROADWAY MANAGEMENT SYSTEM PAGE NUMBER: 196  
PRINT DATE: 12/30/2024 SLD COUNTY/SR - ANNUAL PRINT COUNTY: BEDFORD  
DIR: B TOTAL LEN: 11.681 MI. DIST: 09-1 SR: 1011  
LEFT MUN: EAST PROVIDENCE T RIGHT MUN: EAST PROVIDENCE T

LINCOLN HW 061678 FT  
(SR0030 SEG 0700/1268) 0230/2471



061678 FT LINCOLN HW  
0230/2471 (SR0030 SEG 0700/1268)

EXTRACT DATE: 12/28/2024 ROADWAY MANAGEMENT SYSTEM PAGE NUMBER: 195  
PRINT DATE: 12/30/2024 SLD COUNTY/SR - ANNUAL PRINT COUNTY: BEDFORD

DIR: B TOTAL LEN: 11.681 MI. DIST: 09-1 SR: 1011  
LEFT MUN: EAST PROVIDENCE T RIGHT MUN: EAST PROVIDENCE T

059207 FT

059207 FT 2 0 05112 0 00 0025+73  
S 0230/0000 LENGTH(AH 2471 BK 2106)

057101 FT

057101 FT 2 0 05112 0 00 0046+79  
I-76 (ABAND.)  
OP ID 05/7076/9901/6461  
S 0220/0000 LENGTH(AH 2106 BK 2698)

054403 FT

054403 FT 2 0 05112 0 01 0074+36  
S 0210/0000 LENGTH(AH 2698 BK 3308)

SAINT PAUL RD  
(PRDR)

0200/0512  
051095 FT

051095 FT 2 0 05112 0 01 0107+44  
NC BR BREEZEWOOD RD  
BREEZEWOOD RD  
(SR1013 SEG 0060/3014)  
S 0200/0000 LENGTH(AH 3308 BK 2757)

048338 FT

048338 FT 2 0 05112 0 01 0135+01

EXTRACT DATE: 12/28/2024 ROADWAY MANAGEMENT SYSTEM PAGE NUMBER: 194  
PRINT DATE: 12/30/2024 SLD COUNTY/SR - ANNUAL PRINT COUNTY: BEDFORD

DIR: B TOTAL LEN: 11.681 MI. DIST: 09-1 SR: 1011  
LEFT MUN: EAST PROVIDENCE T RIGHT MUN: EAST PROVIDENCE T

5 0190/0000 LENGTH(AH 2757 BK 2276)

046062 FT

046062 FT 2 0 05112 0 01 0158+40  
5 0180/0000 LENGTH(AH 2276 BK 3163)

042899 FT

042899 FT 2 0 05129 0 00 0165+09  
5 0170/0000 LENGTH(AH 3163 BK 2954)

2 0 05129 0 00 0135+52 039945 FT  
WEIST RD  
(T430) 0160/0000

039945 FT  
5 0160/0000 LENGTH(AH 2954 BK 1513)

038432 FT

038432 FT 2 0 05129 0 00 0120+39  
5 0150/0000 LENGTH(AH 1513 BK 2720)

2 0 05129 0 00 0093+11 035712 FT  
RAYS COVE RD  
(T491) 0140/0000

035712 FT  
5 0140/0000 LENGTH(AH 2720 BK 2759)

EXTRACT DATE: 12/28/2024 ROADWAY MANAGEMENT SYSTEM PAGE NUMBER: 193  
PRINT DATE: 12/30/2024 SLD COUNTY/SR - ANNUAL PRINT COUNTY: BEDFORD

DIR: B TOTAL LEN: 11.681 MI. DIST: 09-1 SR: 1011  
LEFT MUN: EAST PROVIDENCE T RIGHT MUN: EAST PROVIDENCE T

032953 FT

032953 FT 2 0 05129 0 00 0065+52  
S 0130/0000 LENGTH(AH 2759 BK 3119)

2 0 05129 0 00 0034+62 029834 FT  
FRENCH CREEK RD  
(T495) 0120/0000

== ==

029834 FT RAMSEY RD  
(T484)  
S 0120/0000 LENGTH(AH 3119 BK 3559)

026275 FT

BATTLEGROUND HOLLOW RD  
(T445) 0110/0000

== ==

026275 FT 2 0 05040 0 01 0261+94  
NC MOUNTAIN CHAPEL RD  
RIDGE RD  
(T444)  
S 0110/0000 LENGTH(AH 3559 BK 2119)

024156 FT

024156 FT 2 0 05040 0 01 0240+20  
VILLAGE: GRACEVILLE  
S 0100/0000 LENGTH(AH 2119 BK 3114)

EXTRACT DATE: 12/28/2024 ROADWAY MANAGEMENT SYSTEM PAGE NUMBER: 192  
PRINT DATE: 12/30/2024 SLD COUNTY/SR - ANNUAL PRINT COUNTY: BEDFORD

DIR: B TOTAL LEN: 11.681 MI. DIST: 09-1 SR: 1011  
LEFT MUN: EAST PROVIDENCE T RIGHT MUN: EAST PROVIDENCE T

2 0 05040 0 01 0209+52 021042 FT  
GRACEVILLE RD  
(SR1008 SEG 0110/3294) 0090/0000

018970 FT

015519 FT

2 0 05040 0 01 0126+75 012682 FT  
CHRISTIAN CHURCH RD  
(T466) 0060/0000

2 0 05040 0 01 0110+00 011006 FT  
WOY BRIDGE RD  
(SR1010 SEG 0090/2466) 0050/0000

021042 FT

0090/0000 LENGTH(AH 3114 BK 2072)

018970 FT 2 0 05040 0 01 0188+82  
GOLD MINE RD  
(T465)

0080/0000 LENGTH(AH 2072 BK 3451)

015519 FT 2 0 05040 0 01 0154+31  
0070/0000 LENGTH(AH 3451 BK 2837)

012682 FT

0060/0000 LENGTH(AH 2837 BK 1676)

011006 FT

0050/0000 LENGTH(AH 1676 BK 2365)

DIST: 09-1 SR: 1011  
RIGHT MUN: EAST PROVIDENCE T

EXTRACT DATE: 12/28/2024 ROADWAY MANAGEMENT SYSTEM PAGE NUMBER: 190  
PRINT DATE: 12/30/2024 SLD COUNTY/SR - ANNUAL PRINT COUNTY: BEDFORD

DIR: B TOTAL LEN: 3.873 MI. DIST: 09-1 SR: 1010  
LEFT MUN: EAST PROVIDENCE T RIGHT MUN: EAST PROVIDENCE T

020451 FT

020451 FT  
INTER-AHD E GRACEVILLE RD  
(SR1011 SEG 0050/0000)  
E GRACEVILLE RD  
0090/2466 (SR1011 SEG 0050/0000)

017985 FT

017985 FT 2 0 05089 0 00 0179+64  
S 0090/0000 LENGTH(AH 2466 BK 1779)

016206 FT

0080/0012 BMS EN 05/1010/0080/0000  
016206 FT 2 0 05089 0 00 0161+75  
TR. TUB MILL  
BMSBG 05/1010/0080/0000  
S 0080/0000 LENGTH(AH 1779 BK 2684)

SHORTCUT RD  
(T440)

0070/2323

0070/1370 MORGRET RD  
(T439)  
LC FOR MORGRET RD  
0070/1307 (T439)

013522 FT

013522 FT 2 0 05089 0 00 0134+93  
S 0070/0000 LENGTH(AH 2684 BK 3108)

EXTRACT DATE: 12/28/2024 ROADWAY MANAGEMENT SYSTEM PAGE NUMBER: 189  
PRINT DATE: 12/30/2024 SLD COUNTY/SR - ANNUAL PRINT COUNTY: BEDFORD

DIR: B TOTAL LEN: 3.873 MI. DIST: 09-1 SR: 1010  
LEFT MUN: EAST PROVIDENCE T RIGHT MUN: EAST PROVIDENCE T

2 0 05089 0 00 0104+27 010414 FT  
WHETSTONE RD  
(T464) 0060/0000

008924 FT

005947 FT

2 0 05089 0 00 0039+68 003986 FT  
TRUAX RD  
(T476) 0030/0000

001997 FT

000000 FT

010414 FT

5 0060/0000 LENGTH(AH 3108 BK 1490)

008924 FT 2 0 05089 0 00 0089+37

5 0050/0000 LENGTH(AH 1490 BK 2977)  
EAST PROVIDENCE  
WEST PROVIDENCE T

0040/0258 BMS EN 05/1010/0040/0000  
005947 FT 2 0 05089 0 00 0059+60  
RAYSTOWN BR JUNIATA RIV  
BMSBG 05/1010/0040/0000  
5 0040/0000 LENGTH(AH 2977 BK 1961)

003986 FT

5 0030/0000 LENGTH(AH 1961 BK 1989)

001997 FT 2 0 05089 0 00 0019+79

5 0020/0000 LENGTH(AH 1989 BK 1997)

000000 FT 2 0 05089 0 00 0000+00

NC WOY BRIDGE RD  
GRACEVILLE RD  
(SR1008 SEG 0020/0000)  
MFC BEGIN = E  
5 0010/0000 LENGTH(AH 1997 BK 0000)



EXTRACT DATE: 12/28/2024 ROADWAY MANAGEMENT SYSTEM PAGE NUMBER: 188  
PRINT DATE: 12/30/2024 SLD COUNTY/SR - ANNUAL PRINT COUNTY: BEDFORD

DIR: B TOTAL LEN: 8.048 MI. DIST: 09-1 SR: 1009  
LEFT MUN: HOPEWELL T RIGHT MUN: HOPEWELL T

RAYSTOWN RD 042492 FT  
(SR0026 SEG 0730/1558) 0140/3312

042492 FT RAYSTOWN RD  
0140/3312 (SR0026 SEG 0730/1558)  
0140/2963 BMS EN 05/1009/0140/2815  
2 0 05057 0 02 0205+51  
YELLOW CREEK  
0140/2815 BMSBG 05/1009/0140/2815

039180 FT

0140/0149 BMS EN 05/1009/0140/0000  
039180 FT 2 0 05057 0 01 0177+58  
YELLOW CREEK  
BMSBG 05/1009/0140/0000  
5 0140/0000 LENGTH(AH 3312 BK 3672)

035508 FT

035508 FT 2 0 05057 0 01 0141+25  
5 0130/0000 LENGTH(AH 3672 BK 3500)

EXTRACT DATE: 12/28/2024 ROADWAY MANAGEMENT SYSTEM PAGE NUMBER: 187  
PRINT DATE: 12/30/2024 SLD COUNTY/SR - ANNUAL PRINT COUNTY: BEDFORD

DIR: B TOTAL LEN: 8.048 MI. DIST: 09-1 SR: 1009  
LEFT MUN: HOPEWELL T RIGHT MUN: HOPEWELL T

LOCUST HILL LN  
(PRDR)

0120/1126

==

032008 FT

Y

0120/0139 BMS EN 05/1009/0120/0000  
032008 FT 2 0 05057 0 00 0105+66  
YELLOW CREEK  
BMSBG 05/1009/0120/0000  
5 0120/0000 LENGTH(AH 3500 BK 1058)

2 0 05057 0 00 0095+13 030950 FT  
PRICE'S HILL RD  
(T531) 0110/0000

==

030950 FT  
5 0110/0000 LENGTH(AH 1058 BK 3476)

027474 FT

027474 FT 2 0 05057 0 00 0059+93  
5 0100/0000 LENGTH(AH 3476 BK 3199)

2 0 05057 0 00 0027+94 024275 FT  
FOOR RD  
(T539) 0090/0000

==

024275 FT  
5 0090/0000 LENGTH(AH 3199 BK 2772)

021503 FT

021503 FT 2 0 05057 0 00 0000+00  
NC PLANK RD

EXTRACT DATE: 12/28/2024 ROADWAY MANAGEMENT SYSTEM PAGE NUMBER: 186  
PRINT DATE: 12/30/2024 SLD COUNTY/SR - ANNUAL PRINT COUNTY: BEDFORD

DIR: B TOTAL LEN: 8.048 MI. DIST: 09-1 SR: 1009  
LEFT MUN: HOPEWELL T RIGHT MUN: HOPEWELL T

CYPHER RD  
(TWP)  
PRIVATE RD  
(PRDR)

020393 FT

0072/0000

0070/2481

017707 FT

014695 FT

RBR

RBR

CYPHER RD  
(SR1020 SEG 0060/0000)  
MFC BEGIN = E  
LENGTH(AH 2772 BK 1110)

0080/0000

0072/0937 BMS EN 05/1020/0050/0880  
1 0 00877 0 00 0160+47

P3

0072/0880 PIPERS RUN  
BMSBG 05/1020/0050/0880

020393 FT 0 0 00000 0 00 0000+00

NC CYPHER RD

0072/0000 MFC BEGIN = D  
LENGTH(AH 1110 BK 2686)

017707 FT 1 0 00877 0 00 0160+47  
0070/0000 LENGTH(AH 2686 BK 3012)

0060/0166 UNKNOWN RD  
(PRDR)  
014695 FT 1 0 00877 0 00 0130+08  
0060/0000 LENGTH(AH 3012 BK 3540)

EXTRACT DATE: 12/28/2024 ROADWAY MANAGEMENT SYSTEM PAGE NUMBER: 185  
PRINT DATE: 12/30/2024 SLD COUNTY/SR - ANNUAL PRINT COUNTY: BEDFORD

DIR: B TOTAL LEN: 8.048 MI. DIST: 09-1 SR: 1009  
LEFT MUN: HOPEWELL T RIGHT MUN: HOPEWELL T

011155 FT

011155 FT 1 0 00877 0 00 0095+00  
BRAILLER STATION RD  
(T467)

== 5 0050/0000 LENGTH(AH 3540 BK 2501)

008654 FT

008654 FT 1 0 00877 0 00 0069+99  
5 0040/0000 LENGTH(AH 2501 BK 3526)

005128 FT

005128 FT 1 0 00877 0 00 0035+25  
5 0030/0000 LENGTH(AH 3526 BK 3409)

001719 FT

001719 FT 1 0 00877 0 00 0000+00  
RITCHEY BRIDGE RD  
(SR1012 SEG 0010/0000)

5 0020/0000 LENGTH(AH 3409 BK 1719)

== 0010/1286 (T459)

TATESVILLE RD  
(T471)

0010/0553  
000000 FT

==

000000 FT 2 0 05050 0 00 0000+00  
NC PLANK RD  
RAYSTOWN RD  
(SR0026 SEG 0560/0000)

5 0010/0000 MFC BEGIN = E  
LENGTH(AH 1719 BK 0000)

EXTRACT DATE: 12/28/2024 ROADWAY MANAGEMENT SYSTEM PAGE NUMBER: 184  
PRINT DATE: 12/30/2024 SLD COUNTY/SR - ANNUAL PRINT COUNTY: BEDFORD  
DIR: B TOTAL LEN: 5.155 MI. DIST: 09-1 SR: 1008  
LEFT MUN: EAST PROVIDENCE T RIGHT MUN: EAST PROVIDENCE T

027220 FT

027220 FT  
INTER-AHD E GRACEVILLE RD  
(SR1011 SEG 0090/0000)  
E GRACEVILLE RD  
0110/3294 (SR1011 SEG 0090/0000)

023926 FT

023926 FT 2 0 05088 0 01 0244+38  
5 0110/0000 LENGTH(AH 3294 BK 3364)

EXTRACT DATE: 12/28/2024 ROADWAY MANAGEMENT SYSTEM PAGE NUMBER: 183  
PRINT DATE: 12/30/2024 SLD COUNTY/SR - ANNUAL PRINT COUNTY: BEDFORD

DIR: B TOTAL LEN: 5.155 MI. DIST: 09-1 SR: 1008  
LEFT MUN: EAST PROVIDENCE T RIGHT MUN: EAST PROVIDENCE T

WEAVER RD  
(T486)

0100/1059 ==

020562 FT

020562 FT 2 0 05088 0 01 0210+24

WINK RD  
(T442)

5 0100/0000 LENGTH(AH 3364 BK 2909)

2 0 05088 0 01 0181+22 017653 FT  
BUTLER RD  
(T446)

0090/0000 ==

017653 FT

5 0090/0000 LENGTH(AH 2909 BK 2116)

015537 FT

5 015537 FT 2 0 05088 0 01 0157+34  
0080/0000 LENGTH(AH 2116 BK 1897)

RIVER RD  
(T474)

0070/0334 ==

013640 FT

0070/0228 EAST PROVIDENCE  
013640 FT WEST PROVIDENCE T  
5 0070/0000 LENGTH(AH 1897 BK 2590)

011050 FT

5 011050 FT 2 0 05088 0 01 0109+75  
0060/0000 LENGTH(AH 2590 BK 1450)

2 0 05088 0 01 0095+25 009600 FT

009600 FT

EXTRACT DATE: 12/28/2024 ROADWAY MANAGEMENT SYSTEM PAGE NUMBER: 182  
PRINT DATE: 12/30/2024 SLD COUNTY/SR - ANNUAL PRINT COUNTY: BEDFORD

DIR: B TOTAL LEN: 5.155 MI. DIST: 09-1 SR: 1008  
LEFT MUN: WEST PROVIDENCE T RIGHT MUN: WEST PROVIDENCE T

CLIFFSIDE ACRES RD (T515)	0050/0000	==		0050/0000 LENGTH(AH 1450 BK 2540)
	007060 FT			007060 FT 2 0 05088 0 01 0069+85 0040/0000 LENGTH(AH 2540 BK 2763)
MCGRRAW BEACH RD (PRDR)	0030/0656	==		
	004297 FT		==	0030/0426 UNKNOWN RD 0030/0308 (PRDR) 004297 FT BMSSEN 05/1008/0030/0000 2 0 05088 0 00 0046+25 RAY.BR.JUN. BMSBG 05/1008/0030/0000 0030/0000 LENGTH(AH 2763 BK 2628)
	001669 FT			001669 FT 2 0 05088 0 00 0019+46 WOY BRIDGE RD (SR1010 SEG 0010/0000)
CHURCH RD (T475)	0010/1666	==		0020/0000 LENGTH(AH 2628 BK 1669)
	000000 FT			000000 FT 2 0 05088 0 00 0002+37 NC GRACEVILLE RD LINCOLN HW (SRO030 SEG 0570/0000) (SRO030 SEG 0571/0000) MFC BEGIN = E 0010/0000 LENGTH(AH 1669 BK 0000)

EXTRACT DATE: 12/28/2024 ROADWAY MANAGEMENT SYSTEM PAGE NUMBER: 181  
PRINT DATE: 12/30/2024 SLD COUNTY/SR - ANNUAL PRINT COUNTY: BEDFORD  
DIR: N TOTAL LEN: 1.814 MI. DIST: 09-1 SR: 1007  
LEFT MUN: WEST PROVIDENCE T RIGHT MUN: WEST PROVIDENCE T

RAYSTOWN RD 009566 FT  
(SR0026 SEG 0550/0000) 0030/2293



009576 FT  
INTER-AHD RAYSTOWN RD  
0030/2293 (SR0026 SEG 0550/0000)  
JOHNS BRANCH



EXTRACT DATE: 12/28/2024 ROADWAY MANAGEMENT SYSTEM PAGE NUMBER: 180  
PRINT DATE: 12/30/2024 SLD COUNTY/SR - ANNUAL PRINT COUNTY: BEDFORD

DIR: N TOTAL LEN: 1.814 MI. DIST: 09-1 SR: 1007  
LEFT MUN: WEST PROVIDENCE T RIGHT MUN: WEST PROVIDENCE T

OLD SR 0026 SH  
(T571)

0030/1596

1 0 00046 3 00 0125+50 007273 FT  
TOWNSHIP 458 RT  
(T458)

0030/0000

DEW ST  
(T471)

0020/1388

1 0 00046 3 00 0091+70 003873 FT  
MILLS LN  
(TWP)

0020/0000

002120 FT

RAMP L RD  
(SR8004 SEG 0512/0000) 0011/0942

BMS EN 05/1007/0010/0000 0011/0206  
1 0 00046 3 00 0053+78 000000 FT  
NC BUD SHUSTER BP

RAMP T RD  
(SR8004 SEG 0752/0000) INTER-BK

SR 0030 EBL  
BMSBG 05/1007/0010/0000

MFC BEGIN = C  
LENGTH(AH 2120 BK 0000) 0011/0000

STRUCTURE LENGTH 8 FT  
0030/2006 BMSID 05/1007/0030/2006  
0030/1723 PENNDOT-STOCK PILE #15  
(GOVT)

TATESVILLE RD  
0030/0837 (T459)

007283 FT

5 0030/0000 LENGTH(AH 2293 BK 3400)

003883 FT

5 0020/0000 LENGTH(AH 3400 BK 1753)

002130 FT 1 0 00046 3 00 0073+98

5 0014/0000 MFC BEGIN = C  
LENGTH(AH 1753 BK 2130)

RAMP N RD  
0010/1397 (SR8004 SEG 0502/2445)

RAMP L RD  
0010/0936 (SR8004 SEG 0512/0000)

0010/0206 BMS EN 05/1007/0010/0000  
000000 FT 1 0 00046 3 00 0053+78  
NC BUD SHUSTER BP

INTER-BK RAMP S RD  
(SR8004 SEG 0762/2175)

SR 0030 EBL  
BMSBG 05/1007/0010/0000

MFC BEGIN = C  
5 0010/0000 LENGTH(AH 2130 BK 0000)

EXTRACT DATE: 12/28/2024 ROADWAY MANAGEMENT SYSTEM PAGE NUMBER: 179  
PRINT DATE: 12/30/2024 SLD COUNTY/SR - ANNUAL PRINT COUNTY: BEDFORD  
DIR: B TOTAL LEN: 4.180 MI. DIST: 09-1 SR: 1006  
LEFT MUN: WEST PROVIDENCE T RIGHT MUN: WEST PROVIDENCE T

022069 FT

022069 FT WINDING RIDGE RD

EXTRACT DATE: 12/28/2024 ROADWAY MANAGEMENT SYSTEM PAGE NUMBER: 178  
PRINT DATE: 12/30/2024 SLD COUNTY/SR - ANNUAL PRINT COUNTY: BEDFORD

DIR: B TOTAL LEN: 4.180 MI. DIST: 09-1 SR: 1006  
LEFT MUN: WEST PROVIDENCE T RIGHT MUN: WEST PROVIDENCE T

2 0 05114 0 00 0033+41 018833 FT  
EQUIPMENT RD  
(SR2031 SEG 0010/1430) 0090/0000

2 0 05113 0 02 0171+35 017799 FT  
POINTER RD  
(SR2026 SEG 0010/0000) 0080/0000

2 0 05113 0 02 0145+78 015259 FT  
LEADER RD  
(T420) 0070/0000

013101 FT

0090/3236 (SR2020 SEG 0040/0000)  
0090/3202 BMSSEN 05/1006/0090/3191  
2 0 05114 0 00 0033+41  
GREYS RUN  
0090/3191 BMSBG 05/1006/0090/3191

018833 FT

0090/0000 LENGTH(AH 3236 BK 1034)  
0080/0802 BMSSEN 05/7076/9901/5749  
2 0 05113 0 02 0171+35  
PA TPK (1-76)  
0080/0715 BMSBG 05/7076/9901/5749

017799 FT

0080/0000 LENGTH(AH 1034 BK 2540)

015259 FT

0070/0000 LENGTH(AH 2540 BK 2158)

013101 FT 2 0 05113 0 02 0123+69  
0060/0000 LENGTH(AH 2158 BK 2594)

GREYS RUN  
STRUCTURE LENGTH 42 FT  
0050/1986 BMSID 05/1006/0050/1986

EXTRACT DATE: 12/28/2024 ROADWAY MANAGEMENT SYSTEM PAGE NUMBER: 177  
PRINT DATE: 12/30/2024 SLD COUNTY/SR - ANNUAL PRINT COUNTY: BEDFORD

DIR: B TOTAL LEN: 4.180 MI. DIST: 09-1 SR: 1006  
LEFT MUN: WEST PROVIDENCE T RIGHT MUN: WEST PROVIDENCE T

2 0 05113 0 01 0097+00 010507 FT  
CRAGAN RD  
(T322) 0050/0000

PINE ECHO RD  
(PRDR) 007999 FT  
0030/2111

005502 FT

002085 FT

000000 FT

WINDING RIDGE RD  
(SR2020 SEG 0010/1256) 0010/0000

010507 FT

5 0050/0000 LENGTH(AH 2594 BK 2508)

5 007999 FT 2 0 05113 0 01 0071+92  
5 0040/0000 LENGTH(AH 2508 BK 2497)

5 005502 FT 2 0 05113 0 01 0046+95  
5 0030/0000 LENGTH(AH 2497 BK 3417)

0020/0094 BMS EN 05/7076/9901/5608  
002085 FT 2 0 05113 0 00 0020+88  
PA TPK (1-76)  
BMSBG 05/7076/9901/5608  
5 0020/0000 LENGTH(AH 3417 BK 2085)

000000 FT 2 0 05113 0 00 0000+00  
WINDING RIDGE RD  
(SR2020 SEG 0010/1256)  
NC RI TCHEY RD  
MFC BEGIN = E  
5 0010/0000 LENGTH(AH 2085 BK 0000)

EXTRACT DATE: 12/28/2024 ROADWAY MANAGEMENT SYSTEM PAGE NUMBER: 176  
PRINT DATE: 12/30/2024 SLD COUNTY/SR - ANNUAL PRINT COUNTY: BEDFORD

DIR: B TOTAL LEN: 11.541 MI. DIST: 09-1 SR: 1005  
LEFT MUN: SOUTH WOODBURY T RIGHT MUN: SOUTH WOODBURY T

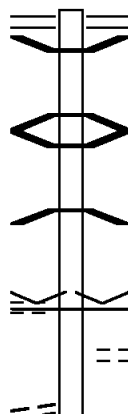
WOODBURY PK  
(T706)  
  
TOWN HILL RD  
(T561)

060938 FT

060033 FT

0230/0000


0220/1838



060938 FT WOODBURY PK  
0230/0905 (SR0036 SEG 0064/0000)  
0230/0630 BMSSEN 05/1005/0230/0523  
0 0 00000 0 00 0000+00  
YELLOW CREEK RELIEF CHA  
0230/0523 BMSBG 05/1005/0230/0523  
0230/0352 BMSSEN 05/1005/0230/0305  
0 0 00000 0 00 0000+00  
YELLOW CREEK  
0230/0305 BMSBG 05/1005/0230/0305  
060033 FT 0 0 00000 0 00 0000+00  
VILLAGE: LOYSBURG  
MFC BEGIN = C  
5 0230/0000 LENGTH(AH 0905 BK 2792)  
SMITH LN  
0220/2382 (TWP )

EXTRACT DATE: 12/28/2024 ROADWAY MANAGEMENT SYSTEM PAGE NUMBER: 175  
PRINT DATE: 12/30/2024 SLD COUNTY/SR - ANNUAL PRINT COUNTY: BEDFORD

DIR: B TOTAL LEN: 11.541 MI. DIST: 09-1 SR: 1005  
LEFT MUN: SOUTH WOODBURY T RIGHT MUN: SOUTH WOODBURY T

	==	0220/1206	BEAVER CREEK RD (T561)
057241 FT		0220/0013 057241 FT	BMS EN 05/1005/0220/0000 1 0 00286 0 08 1842+03 TR BEAVER CREEK
		 0220/0000	BMSBG 05/1005/0220/0000 LENGTH(AH 2792 BK 1931)
055310 FT		055310 FT	1 0 00286 0 08 1822+51
		 0210/0000	LENGTH(AH 1931 BK 2965)
052345 FT		0200/0107 052345 FT	BMS EN 05/1005/0200/0000 1 0 00286 0 07 1792+82 BEAVER CREEK
		 0200/0000	BMSBG 05/1005/0200/0000 LENGTH(AH 2965 BK 2349)
	==	0190/2130 0190/2027	BULL RUN RD (T551) BMS EN 05/1005/0190/1961 1 0 00286 0 07 1788+84
		0190/1961	BEAVER CREEK BMSBG 05/1005/0190/1961
049996 FT		049996 FT	1 0 00286 0 07 1768+94
		 0190/0000	LENGTH(AH 2349 BK 2502)

EXTRACT DATE: 12/28/2024 ROADWAY MANAGEMENT SYSTEM PAGE NUMBER: 174  
PRINT DATE: 12/30/2024 SLD COUNTY/SR - ANNUAL PRINT COUNTY: BEDFORD

DIR: B TOTAL LEN: 11.541 MI. DIST: 09-1 SR: 1005  
LEFT MUN: SOUTH WOODBURY T RIGHT MUN: SOUTH WOODBURY T

047494 FT

0180/0055 BMS EN 05/1005/0180/0000  
047494 FT 1 0 00286 0 07 1743+92  
BEAVER CREEK  
BMSBG 05/1005/0180/0000  
5 0180/0000 LENGTH(AH 2502 BK 2292)

TEXAS CORNER RD  
(T553) 0170/1214  
LC FOR TEXAS CORNER RD  
(CONN) 0170/1119

1 0 00286 0 07 1720+92 045202 FT  
SALEMVILLE RD  
(SR1026 SEG 0090/2463) 0170/0000

0170/1105 BULL RUN RD  
(T551)

045202 FT  
NC CHURCHVIEW RD  
5 0170/0000 LENGTH(AH 2292 BK 3701)

041501 FT

041501 FT 1 0 00286 0 06 1683+37  
5 0160/0000 LENGTH(AH 3701 BK 2810)

038691 FT

038691 FT 1 0 00286 0 06 1654+90  
5 0150/0000 LENGTH(AH 2810 BK 2502)

036189 FT

036189 FT 1 0 00286 0 06 1629+88  
5 0140/0000 LENGTH(AH 2502 BK 3428)

EXTRACT DATE: 12/28/2024 ROADWAY MANAGEMENT SYSTEM PAGE NUMBER: 173  
PRINT DATE: 12/30/2024 SLD COUNTY/SR - ANNUAL PRINT COUNTY: BEDFORD

DIR: B TOTAL LEN: 11.541 MI. DIST: 09-1 SR: 1005  
LEFT MUN: SOUTH WOODBURY T RIGHT MUN: SOUTH WOODBURY T

032761 FT

032761 FT 1 0 00286 0 06 1595+95  
SOUTH WOODBURY  
SNAKE SPRING T  
S 0130/0000 LENGTH(AH 3428 BK 3019)

1 0 00286 0 06 1565+51 029742 FT  
UPPER SNAKE SPRING RD  
(SR1003 SEG 0110/3277) 0120/0000

029742 FT  
S 0120/0000 MFC BEGIN = D  
LENGTH(AH 3019 BK 2094)

027648 FT

027648 FT 1 0 00286 0 06 1544+20  
S 0110/0000 LENGTH(AH 2094 BK 3158)

024490 FT

0100/0019 BMS EN 05/1005/0100/0000  
024490 FT 1 0 00286 0 04 1512+51  
SN SPR VLY R  
BMSBG 05/1005/0100/0000  
S 0100/0000 LENGTH(AH 3158 BK 3374)



EXTRACT DATE: 12/28/2024 ROADWAY MANAGEMENT SYSTEM PAGE NUMBER: 172  
PRINT DATE: 12/30/2024 SLD COUNTY/SR - ANNUAL PRINT COUNTY: BEDFORD

DIR: B TOTAL LEN: 11.541 MI. DIST: 09-1 SR: 1005  
LEFT MUN: SNAKE SPRING T RIGHT MUN: SNAKE SPRING T

DIBERT RD  
(T509)

021116 FT

0080/1521

018742 FT

015871 FT

1 0 00286 0 04 1394+35 012678 FT  
PERRIN RD  
(T489) 0060/0000

021116 FT 1 0 00286 0 04 1478+67  
S 0090/0000 LENGTH(AH 3374 BK 2374)

018742 FT 1 0 00286 0 04 1454+93  
S 0080/0000 LENGTH(AH 2374 BK 2871)

015871 FT 1 0 00286 0 04 1426+22  
S 0070/0000 LENGTH(AH 2871 BK 3193)

012678 FT  
S 0060/0000 LENGTH(AH 3193 BK 3381)

EXTRACT DATE: 12/28/2024 ROADWAY MANAGEMENT SYSTEM PAGE NUMBER: 171  
PRINT DATE: 12/30/2024 SLD COUNTY/SR - ANNUAL PRINT COUNTY: BEDFORD

DIR: B TOTAL LEN: 11.541 MI.  
LEFT MUN: SNAKE SPRING T

DIST: 09-1 SR: 1005  
RIGHT MUN: SNAKE SPRING T

009297 FT

009297 FT 1 0 00286 0 04 1360+25  
S 0050/0000 LENGTH(AH 3381 BK 3100)

006197 FT

006197 FT 1 0 00286 0 04 1329+30  
S 0040/0000 LENGTH(AH 3100 BK 1640)

0030/0860 BMS EN 05/1005/0030/0793  
1 0 00286 0 03 1320+52  
SN SPR VLY R

0030/0793 BMSBG 05/1005/0030/0793

DETWILER RD  
(T461)

0030/0699

004557 FT

0030/0074 BMS EN 05/1005/0030/0000  
004557 FT 1 0 00286 0 03 1312+60  
SNAKE SPRING VALLEY RUN  
BMSBG 05/1005/0030/0000  
S 0030/0000 LENGTH(AH 1640 BK 3088)

001469 FT

0020/0030 BMS EN 05/1005/0020/0000  
001469 FT 1 0 00286 0 03 1281+79  
SNSPR VLY RN  
BMSBG 05/1005/0020/0000  
S 0020/0000 LENGTH(AH 3088 BK 1469)

000000 FT

000000 FT 0 0 00000 0 00 0000+00  
NC LOWER SNAKE SPRING RD  
LINCOLN HW  
(SRO030 SEG 0465/0000)  
(SRO030 SEG 0464/0000)  
MFC BEGIN = E  
S 0010/0000 LENGTH(AH 1469 BK 0000)

EXTRACT DATE: 12/28/2024 ROADWAY MANAGEMENT SYSTEM PAGE NUMBER: 170  
PRINT DATE: 12/30/2024 SLD COUNTY/SR - ANNUAL PRINT COUNTY: BEDFORD

DIR: B TOTAL LEN: 4.189 MI. DIST: 09-1 SR: 1004  
LEFT MUN: WEST PROVIDENCE T RIGHT MUN: WEST PROVIDENCE T

	022117 FT		022117 FT
STATE ST (SR0026 SEG 0470/0448)	0100/2700	==	INTER-AHD FOURTH AV (SR0026 SEG 0470/0448)
		==	STATE ST (T611)
PROVIDENCE ST (T448)		==	0100/2700
FOURTH AV (T615)	0100/1912	==	0100/2241 WILLIAMS ST (T609)
		==	
HILL ST (TBC)	0100/1144	==	NC FOURTH AV FIFTH AV (T446)
		==	NC PROVIDENCE ST PROVIDENCE ST (T448)
		==	0100/1561
		==	
		==	0100/1029 MILK AND WATER RD (SR2025 SEG 0090/1255)
		==	0100/0655 MONROE ST (T616)
		==	0100/0466 DIEHL RD (T662)
	019417 FT	==	019417 FT 2 0 05039 0 03 0192+38
		==	NC FIFTH AV HOLLARS ET (TBC)
		==	5 0100/0000 LENGTH (AH 2700 BK 2618)
		==	0090/2277 SHIPPY RD (T601)
FIFTH AV (SR1029 SEG 0010/0000)	0090/2241	==	
		==	0090/2064 HAZELETTE ST (T656)
TURNPIKE ACCESS RD (GOVT)	0090/1587	==	0090/1587 ZIMMERMAN RD (T610)
		==	0090/1182 PA TPK (I-76) OP ID 05/7076/9901/5434
		==	0090/0781 BLACK VALLEY RD (SR2015 SEG 0260/2544)
		==	NC BLACK VALLEY RD FOR SR 1004 AND 2015

EXTRACT DATE: 12/28/2024 ROADWAY MANAGEMENT SYSTEM PAGE NUMBER: 169  
PRINT DATE: 12/30/2024 SLD COUNTY/SR - ANNUAL PRINT COUNTY: BEDFORD

DIR: B TOTAL LEN: 4.189 MI. DIST: 09-1 SR: 1004  
LEFT MUN: WEST PROVIDENCE T RIGHT MUN: WEST PROVIDENCE T

2 0 05039 0 03 0166+00 016799 FT  
TURNPIKE MAINTENANCE RD  
(GOVT) 0090/0000

TURNPIKE MAINTENANCE RD  
(GOVT) 0080/0315  
014880 FT

013221 FT

011434 FT

010229 FT

007141 FT

0090/0542 (CONN)  
0090/0531 BMSSEN 05/1004/0090/0514  
2 0 05039 0 03 0177+73  
BLACK VALLEY RUN

0090/0514 BMSBG 05/1004/0090/0514  
MAPLE DR

0090/0256 (T502)  
016799 FT LOCUST ST  
(T508)

0090/0000 LENGTH(AH 2618 BK 1919)

0080/1313 UNKNOWN RD  
(PRDR)  
0080/0840 UNKNOWN RD  
(PRDR)

014880 FT 2 0 05039 0 02 0149+88  
0080/0000 LENGTH(AH 1919 BK 1659)

WEST PROVIDENCE  
0070/0066 SNAKE SPRING T  
013221 FT 2 0 05039 0 02 0133+29  
0070/0000 LENGTH(AH 1659 BK 1787)

011434 FT 2 0 05039 0 02 0114+92  
0060/0000 LENGTH(AH 1787 BK 1205)

010229 FT 2 0 05039 0 02 0103+15  
0050/0000 LENGTH(AH 1205 BK 3088)

007141 FT 2 0 05039 0 01 0072+27  
PA TPK (1-76)  
OP ID 05/7076/9901/5245

EXTRACT DATE: 12/28/2024 ROADWAY MANAGEMENT SYSTEM PAGE NUMBER: 168  
PRINT DATE: 12/30/2024 SLD COUNTY/SR - ANNUAL PRINT COUNTY: BEDFORD

DIR: B TOTAL LEN: 4.189 MI.  
LEFT MUN: SNAKE SPRING T

DIST: 09-1 SR: 1004  
RIGHT MUN: SNAKE SPRING T

004463 FT

002001 FT

000000 FT

0040/0000 LENGTH(AH 3088 BK 2678)

(APRA) NES&LCO LT  
NES&LCO LT  
(PRDR)  
CONVEYOR  
0030/1054 OP ID 05/1004/0030/0653  
(APRA) NES&LCO LT  
NES&LCO LT  
(PRDR)  
0030/0262 2 0 05039 0 01 0046+51  
004463 FT  
0030/0000 LENGTH(AH 2678 BK 2462)  
0020/1767 BMS EN 05/1004/0020/1650  
2 0 05039 0 01 0021+40  
COVE CREEK  
0020/1650 BMSBG 05/1004/0020/1650  
(APRA) NES&LCO LT  
NES&LCO LT  
(PRDR)  
0020/1529 (APRA) NES&LCO LT  
NES&LCO LT  
(PRDR)  
0020/1288

(APRA) NES&LCO LT  
NES&LCO LT  
(PRDR)  
0020/0071 2 0 05039 0 01 0021+40  
002001 FT  
0020/0000 LENGTH(AH 2462 BK 2001)

0010/0360 BMS EN 05/1004/0010/0127  
2 0 05039 0 00 0000+00  
1-70 & 1-76  
0010/0127 BMSBG 05/1004/0010/0127  
000000 FT 2 0 05039 0 00 0000+00  
NC AS HCOM RD  
LUTZVILLE RD  
INTER-BK (SR2019 SEG 0050/0000)  
LUTZVILLE RD  
(SR2019 SEG 0050/0000)  
MFC BEGIN = E  
0010/0000 LENGTH(AH 2001 BK 0000)

EXTRACT DATE: 12/28/2024 ROADWAY MANAGEMENT SYSTEM PAGE NUMBER: 167  
PRINT DATE: 12/30/2024 SLD COUNTY/SR - ANNUAL PRINT COUNTY: BEDFORD

DIR: B TOTAL LEN: 5.722 MI. DIST: 09-1 SR: 1003  
LEFT MUN: SNAKE SPRING T RIGHT MUN: SNAKE SPRING T

LOWER SNAKE SPRING RD 030213 FT  
(SR1005 SEG 0120/0000) 0110/3277

026936 FT

STARFIELD RD  
(PRDR)

0100/1164

023776 FT

022186 FT

019652 FT

030213 FT LOWER SNAKE SPRING RD  
0110/3277 (SR1005 SEG 0120/0000)

026936 FT 2 0 05044 0 01 0267+35  
S 0110/0000 LENGTH(AH 3277 BK 3160)

023776 FT 2 0 05044 0 01 0238+21  
DIBERT RD  
(T509)  
S 0100/0000 LENGTH(AH 3160 BK 1590)

022186 FT 2 0 05044 0 01 0219+55  
S 0090/0000 LENGTH(AH 1590 BK 2534)

019652 FT 2 0 05044 0 01 0194+43  
S 0080/0000 LENGTH(AH 2534 BK 1984)

EXTRACT DATE: 12/28/2024 ROADWAY MANAGEMENT SYSTEM PAGE NUMBER: 166  
PRINT DATE: 12/30/2024 SLD COUNTY/SR - ANNUAL PRINT COUNTY: BEDFORD

DIR: B TOTAL LEN: 5.722 MI. DIST: 09-1 SR: 1003  
LEFT MUN: SNAKE SPRING T RIGHT MUN: SNAKE SPRING T

	017668 FT		017668 FT	2 0 05044 0 00 0171+06 RITCHEY CEMETERY RD (T504)
		==	S 0070/0000	LENGTH(AH 1984 BK 3405)
WAREHAM RD (T515)	0060/2403	==		
2 0 05044 0 00 0136+96 WAREHAM RD (T515)	014263 FT 0060/0000	==		
	012142 FT		012142 FT	2 0 05044 0 00 0115+94 PERRIN RD (T489)
		==	S 0050/0000	LENGTH(AH 2121 BK 2516)
	009626 FT		009626 FT	2 0 05044 0 00 0090+60
			S 0040/0000	LENGTH(AH 2516 BK 2400)
	007226 FT		007226 FT	2 0 05044 0 00 0066+60 DETWILER RD

DIR: B TOTAL LEN: 5.722 MI. DIST: 09-1 SR: 1003  
LEFT MUN: SNAKE SPRING T RIGHT MUN: SNAKE SPRING T

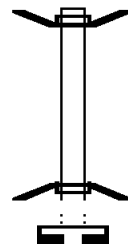


EXTRACT DATE: 12/28/2024 ROADWAY MANAGEMENT SYSTEM PAGE NUMBER: 164  
 PRINT DATE: 12/30/2024 SLD COUNTY/SR - ANNUAL PRINT COUNTY: BEDFORD  
 DIR: B TOTAL LEN: .003 MI. DIST: 09-1 SR: 1002  
 LEFT MUN: BEDFORD T RIGHT MUN: BEDFORD T

000014 FT

000000 FT

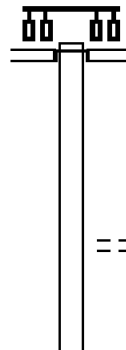
000000 FT



000014 FT BMS EN 05/1002/0010/0000  
 INTER-AHD CHALYBEATE RD  
 0010/0014 (T480)  
 000000 FT 2 0 05122 0 00 0023+47  
 NC CHALYBEATE RD  
 INTER-BK CHALYBEATE RD  
 (T480)  
 TR DUNNING CREEK  
 BMSBG 05/1002/0010/0000  
 0010/0000 LENGTH(AH 0014 BK 0100)  
 000000 FT  
 7004/0000 LENGTH(AH 0100 BK 0000)

EXTRACT DATE: 12/28/2024 ROADWAY MANAGEMENT SYSTEM PAGE NUMBER: 163  
PRINT DATE: 12/30/2024 SLD COUNTY/SR - ANNUAL PRINT COUNTY: BEDFORD  
DIR: B TOTAL LEN: 15.354 MI. DIST: 09-1 SR: 1001  
LEFT MUN: BEDFORD T RIGHT MUN: BEDFORD T

081071 FT



081071 FT  
INTER-AHD COUNTRY RIDGE RD  
(T494)  
BUSINESS 220  
(SR4009 SEG 0240/0000)  
0300/3755

0300/1557 PROGRESS RD  
(PRDR)

EXTRACT DATE: 12/28/2024 ROADWAY MANAGEMENT SYSTEM PAGE NUMBER: 162  
PRINT DATE: 12/30/2024 SLD COUNTY/SR - ANNUAL PRINT COUNTY: BEDFORD

DIR: B TOTAL LEN: 15.354 MI. DIST: 09-1 SR: 1001  
LEFT MUN: BEDFORD T RIGHT MUN: BEDFORD T

2 0 05051 0 00 0037+56 077316 FT  
BELDEN RD  
(T506)  
CHALYBEATE RD  
(SR1014 SEG 0010/0000) 0300/0000

077316 FT

NC CHALYBEATE RD  
[S] 0300/0000 LENGTH(AH 3755 BK 3031)

0290/1285 AIRPORT RD  
(PRDR)

074285 FT

074285 FT 2 0 05052 0 00 0030+00  
[S] 0290/0000 LENGTH(AH 3031 BK 3076)

WILLOW WY  
(PRDR)  
STEVONS WY  
(PRDR)

0280/0481

0280/0201

071209 FT

0280/1016 LOUELLA DR  
(T727)

0280/0144 BMS EN 05/1001/0280/0000  
071209 FT 2 0 05052 0 00 0061+10

DUNNINGS CK  
[S] 0280/0000 BMSBG 05/1001/0280/0000  
LENGTH(AH 3076 BK 2137)

MESSIAH CHURCH RD  
(T750)

0270/1422

069072 FT

069072 FT 2 0 05052 0 01 0083+63  
HOAGLAND RD  
(T525)

[S] 0270/0000 LENGTH(AH 2137 BK 2605)

066467 FT

066467 FT 2 0 05052 0 01 0109+62

EXTRACT DATE: 12/28/2024 ROADWAY MANAGEMENT SYSTEM PAGE NUMBER: 161  
PRINT DATE: 12/30/2024 SLD COUNTY/SR - ANNUAL PRINT COUNTY: BEDFORD

DIR: B TOTAL LEN: 15.354 MI. DIST: 09-1 SR: 1001  
LEFT MUN: BEDFORD T RIGHT MUN: BEDFORD T

FINDLEY RD  
(T543)

0250/3211 ==

0260/0000 LENGTH(AH 2605 BK 3399)

063068 FT

063068 FT 2 0 05052 0 01 0143+61

YOUNTS RD  
(SR1018 SEG 0040/0000)

0250/0000  
0240/2453

MFC BEGIN = E  
LENGTH(AH 3399 BK 2896)  
BMS EN 05/1001/0240/2433  
2 0 05052 0 02 0150+75

0240/2433

OPENHEINER R  
BMSBG 05/1001/0240/2433  
WILLOW BROOK LN

0240/2279 (T540)

060172 FT

060172 FT 2 0 05052 0 02 0175+16  
0240/0000 LENGTH(AH 2896 BK 1842)

2 0 05052 0 02 0193+58 058330 FT  
FETTER LN  
(T637) 0230/0000 ==

058330 FT  
0230/0000 LENGTH(AH 1842 BK 2868)

055462 FT

055462 FT 2 0 05052 0 02 0220+56  
0220/0000 LENGTH(AH 2868 BK 3401)

EXTRACT DATE: 12/28/2024 ROADWAY MANAGEMENT SYSTEM PAGE NUMBER: 160  
PRINT DATE: 12/30/2024 SLD COUNTY/SR - ANNUAL PRINT COUNTY: BEDFORD

DIR: B TOTAL LEN: 15.354 MI. DIST: 09-1 SR: 1001  
LEFT MUN: BEDFORD T RIGHT MUN: BEDFORD T

2 0 05052 0 02 0252+57 052061 FT  
MESSIAH CHURCH RD  
(T750) 0210/0000

048551 FT

044921 FT

042242 FT

0210/1379 OPPENHEIMER RD  
(T545)

052061 FT

5 0210/0000 LENGTH(AH 3401 BK 3510)

5 048551 FT 2 0 05042 0 02 0485+00  
0200/0000 LENGTH(AH 3510 BK 3630)

5 044921 FT 2 0 05042 0 02 0450+01  
0190/0000 LENGTH(AH 3630 BK 2679)

042242 FT 2 0 05042 0 02 0423+22  
WELSH RD  
(T530)  
5 0180/0000 LENGTH(AH 2679 BK 3418)  
0170/2808 BMS EN 05/1001/0170/2790

DIR: B MUN: BEDFORD TOTAL LEN: 15.354 MI.  
LEFT T

DIST: 09-1 SR: 1001  
RIGHT MUN: BEDFORD T

2 0 05042 0 02 0388+55  
IMLERTOWN RUN  
0170/2790 BMSBG 05/1001/0170/2790

038824 FT

038824 FT 2 0 05042 0 02 0388+55  
PRESS RD  
(T529)  
0170/0000 (LENGTH (AH 3418 BK 3000)  
LC FOR PRESS RD  
0160/2920 (CONN)

SHOEMAKER RD  
(T533) 0160/0460  
2 0 05042 0 02 0358+96 035824 FT  
BRIAR VALLEY RD  
(SR1014 SEG 0070/1829) 0160/0000

```

035824 FT
0160/0000 LENGTH(AH 3000 BK 1840)
0150/1052 BMS EN 05/1001/0150/1019
          2 0 05042 0 02 0350+40
          IMLERTOWN RUN
0150/1019 BMSBG 05/1001/0150/1019

```

033984 FT

033984 FT 2 0 05042 0 02 0339+96  
0150/0000 LENGTH(AH 1840 BK 3002)

030982 FT

030982 FT 2 0 05042 0 02 0309+94  
0140/0000 LENGTH(AH 3002 BK 2694)

EXTRACT DATE: 12/28/2024 ROADWAY MANAGEMENT SYSTEM PAGE NUMBER: 158  
PRINT DATE: 12/30/2024 SLD COUNTY/SR - ANNUAL PRINT COUNTY: BEDFORD

DIR: B TOTAL LEN: 15.354 MI. DIST: 09-1 SR: 1001  
LEFT MUN: BEDFORD T RIGHT MUN: BEDFORD T

DIVELY RD  
(T500)

028288 FT

028288 FT 2 0 05042 0 02 0283+37  
KOONTZ RD  
(T519)  
S 0130/0000 LENGTH(AH 2694 BK 2716)

025572 FT

0120/0158 MILL RD  
0120/0019 (T499)  
025572 FT BMSSEN 05/1001/0120/0000  
2 0 05042 0 02 0256+14  
T. DUNNINGS  
S 0120/0000 BMSBG 05/1001/0120/0000  
LENGTH(AH 2716 BK 2650)

0110/1578

022922 FT

022922 FT 2 0 05042 0 02 0229+49  
S 0110/0000 LENGTH(AH 2650 BK 2190)

020732 FT

0100/0176 BMSSEN 05/1001/0100/0157  
2 0 05042 0 02 0209+21  
TR DUNNINGS  
0100/0157 BMSBG 05/1001/0100/0157  
020732 FT 2 0 05042 0 02 0207+59  
RABBIT LN  
(T493)  
S 0100/0000 LENGTH(AH 2190 BK 2769)

EXTRACT DATE: 12/28/2024 ROADWAY MANAGEMENT SYSTEM PAGE NUMBER: 157  
PRINT DATE: 12/30/2024 SLD COUNTY/SR - ANNUAL PRINT COUNTY: BEDFORD

DIR: B TOTAL LEN: 15.354 MI. DIST: 09-1 SR: 1001  
LEFT MUN: BEDFORD T RIGHT MUN: BEDFORD T

017963 FT

017963 FT 2 0 05042 0 02 0180+26  
S 0090/0000 LENGTH(AH 2769 BK 2514)

015449 FT

015449 FT 2 0 05042 0 02 0155+12  
S 0080/0000 LENGTH(AH 2514 BK 2003)

013446 FT

013446 FT 2 0 05042 0 02 0135+09  
S 0070/0000 LENGTH(AH 2003 BK 2981)

010465 FT

010465 FT 2 0 05042 0 02 0105+28  
DIBERT RD  
(T482)  
S 0060/0000 LENGTH(AH 2981 BK 2545)  
0050/2191 BMSBN 05/1001/0050/2170  
2 0 05042 0 02 0101+28  
CRAWFORDS RUN  
0050/2170 BMSBG 05/1001/0050/2170

BED CO PRISON LT  
(GOVT)

0050/1283

ROI

0050/1283 (APRA) BED CO PRISON LT

007920 FT

007920 FT 2 0 05042 0 02 0082+90  
ROXBURY RD  
(T670)  
NC IM LERTOWN RD  
S 0050/0000 LENGTH(AH 2545 BK 1095)

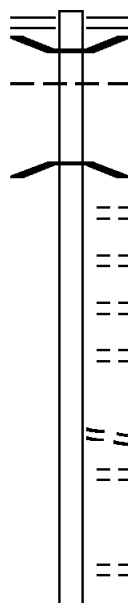


DIR: B MUN: BEDFORD T TOTAL LEN: 15.354 MI. DIST: 09-1 SR: 1001  
LEFT MUN: BEDFORD T RIGHT MUN: BEDFORD T

EXTRACT DATE: 12/28/2024 ROADWAY MANAGEMENT SYSTEM PAGE NUMBER: 155  
PRINT DATE: 12/30/2024 SLD COUNTY/SR - ANNUAL PRINT COUNTY: BEDFORD

DIR: B TOTAL LEN: 6.173 MI. DIST: 09-1 SR: 915  
LEFT MUN: BROADTOP T RIGHT MUN: BROADTOP T

032591 FT



030791 FT

032591 FT RAYSTOWN RD  
0140/1800 (SR0026 SEG 0750/1640)  
0140/1767 BMSBN 05/0915/0140/1457  
BROADTOP  
0140/1521 HOPEWELL B  
1 0 00593 0 00 0003+95  
RAYSTOWN BR JUNIATA RIV  
0140/1457 BMSBG 05/0915/0140/1457  
PALMER ST  
(BORO)  
0140/1330 OAK ST  
(BORO)  
0140/1170 MIFFLIN ST  
(BORO)  
0140/0988 LAUREL ST  
(BORO)  
0140/0800 NC FRONT ST  
WOOD ST  
0140/0602 (BORO)  
BROAD ST  
0140/0258 (BORO)  
030791 FT 1 0 00593 0 01 0025+49  
CHRISTIAN ST  
(BORO)  
5 0140/0000 LENGTH(AH 1800 BK 1184)  
GILLETTE ST

DIST: 09-1 SR: 915  
RIGHT MUN: HOPEWELL B

EXTRACT DATE: 12/28/2024 ROADWAY MANAGEMENT SYSTEM PAGE NUMBER: 153  
PRINT DATE: 12/30/2024 SLD COUNTY/SR - ANNUAL PRINT COUNTY: BEDFORD

DIR: B TOTAL LEN: 6.173 MI. DIST: 09-1 SR: 915  
LEFT MUN: BROADTOP T RIGHT MUN: BROADTOP T

020218 FT

020218 FT 2 0 05058 0 00 0039+76  
S 0100/0000 LENGTH(AH 3655 BK 1626)

018592 FT

018592 FT 2 0 05058 0 00 0055+56  
S 0090/0000 LENGTH(AH 1626 BK 2574)

016018 FT

0080/0766 KEARNEY HILL RD  
(T550)

016018 FT 2 0 05058 0 00 0081+00  
LANDFILL RD  
(T549)

S 0080/0000 LENGTH(AH 2574 BK 2449)

HECKMAN RD  
(T706)

0070/1425 ==

2 0 05058 0 00 0105+67 013569 FT  
HECKMAN RD  
(T706)

0070/0000 ==

013569 FT

S 0070/0000 LENGTH(AH 2449 BK 1466)

2 0 05058 0 00 0120+53 012103 FT  
HECKMAN RD  
(T706)

0060/0000 ==

012103 FT

S 0060/0000 LENGTH(AH 1466 BK 3390)

008713 FT

0050/0590 SAWMILL LOOP RD  
(T707)

008713 FT 2 0 05058 0 00 0153+66

EXTRACT DATE: 12/28/2024 ROADWAY MANAGEMENT SYSTEM PAGE NUMBER: 152  
PRINT DATE: 12/30/2024 SLD COUNTY/SR - ANNUAL PRINT COUNTY: BEDFORD

DIR: B TOTAL LEN: 6.173 MI. DIST: 09-1 SR: 915  
LEFT MUN: BROADTOP T RIGHT MUN: BROADTOP T

VALLEY CHURCH RD  
(T485)

0040/1197

2 0 05058 0 00 0172+64 006866 FT  
FORD RD  
(T708)

0040/0000

005154 FT

SHERMAN VALLEY RD  
(SR1020 SEG 0240/2541)  
GRIFFITH RD  
(T711)

0010/0691  
0010/0238  
000000 FT

SAWMILL LOOP RD  
(T707)

0050/0000 LENGTH(AH 3390 BK 1847)

VALLEY VIEW RD  
(PRDR)

0040/0278  
006866 FT

0040/0000 LENGTH(AH 1847 BK 1712)  
THOMAS RD  
(T709)

005154 FT 2 0 05058 0 00 0189+71  
HENWRIGHT RD  
(T532)

0030/0000 LENGTH(AH 1712 BK 2871)

SHRMN VLY RN  
STRUCTURE LENGTH 16 FT  
BMSID 05/0915/0020/1915

002283 FT 2 0 05058 0 00 0218+46  
0020/0000 LENGTH(AH 2871 BK 2283)

000000 FT 2 0 05058 0 00 0241+20  
NC SANDY RUN RD  
INTER-BK NORTH VALLEY RD  
(SR0915 SEG 0310/3611)  
MFC BEGIN = D  
BK-FULTON (29)  
0010/0000 LENGTH(AH 2283 BK 0000)

EXTRACT DATE: 12/28/2024 ROADWAY MANAGEMENT SYSTEM PAGE NUMBER: 151  
PRINT DATE: 12/30/2024 SLD COUNTY/SR - ANNUAL PRINT COUNTY: BEDFORD  
DIR: B TOTAL LEN: 2.354 MI. DIST: 09-1 SR: 913  
LEFT MUN: LIBERTY T RIGHT MUN: LIBERTY T

012431 FT



012431 FT AH-HUNTINGDON  
INTER-AHD BARNETT PK

(31)

EXTRACT DATE: 12/28/2024 ROADWAY MANAGEMENT SYSTEM PAGE NUMBER: 150  
PRINT DATE: 12/30/2024 SLD COUNTY/SR - ANNUAL PRINT COUNTY: BEDFORD

DIR: B TOTAL LEN: 2.354 MI. DIST: 09-1 SR: 913  
LEFT MUN: LIBERTY T RIGHT MUN: LIBERTY T

POWER PLANT RD  
(SR1040 SEG 0010/0000) 0050/2298  
SIXTH ST EXT  
(BORO) 0050/2026  
SIXTH ST EXT  
(BORO) 0050/1888

WEAVER ST  
(BORO) 0040/1828  
BRANCH ST  
(BORO) 0040/1712

SEVENTH ST  
(BORO) 0040/0498  
007568 FT

NINTH ST  
(BORO) 0030/2229  
TENTH ST

0050/2977 (SR0913 SEG 0010/0000)  
FRONT ST  
0050/2939 (T654)

0050/1459 CLARK RD  
(T602)

0050/0163 LIBERTY  
SAXTON BOROUGH B  
(APRA) W.H.E. DEVELOPME  
SHOUP ST  
(BORO)  
0050/0127  
0050/0014 BMSBN 05/0913/0050/0000  
009454 FT 1 0 00692 0 01 0097+35  
T. JUN. RIVER  
BMSBG 05/0913/0050/0000  
0050/0000 LENGTH(AH 2977 BK 1886)

0040/1617 BRANCH ST  
(BORO)  
STATION ST  
(BORO)  
0040/1440 CHURCH ST  
(BORO)  
0040/1256 MAIN ST  
(BORO)  
NC SIXTH ST  
0040/0928 (BORO)

007568 FT 1 0 00692 0 01 0078+86  
EIGHTH ST  
(BORO)

0040/0000 LENGTH(AH 1886 BK 2683)

DIST: 09-1 SR: 913  
RIGHT MUN: SAXTON BOROUGH B



EXTRACT DATE: 12/28/2024 ROADWAY MANAGEMENT SYSTEM PAGE NUMBER: 148  
 PRINT DATE: 12/30/2024 SLD COUNTY/SR - ANNUAL PRINT COUNTY: BEDFORD  
 DIR: B TOTAL LEN: 23.129 MI. DIST: 09-1 SR: 869  
 LEFT MUN: SOUTH WOODBURY T RIGHT MUN: SOUTH WOODBURY T

122122 FT  
 PENNDOT STOCKPILE # 12  
 (GOVT) 0470/2468

1 1 01169 0 00 0110+36 119366 FT  
 NORTH RD  
 (T594) 0470/0000



122122 FT WOODBURY PK  
 0470/2756 (SR0036 SEG 0080/0000)

0470/2356 PINE HILL RD  
 (T705)

0470/0162 PINE HILL RD  
 119366 FT (T705)

0470/0000 LENGTH(AH 2756 BK 3641)

0460/3003 OLD MILL RD  
 (T704)

DIR: B TOTAL LEN: 23.129 MI. DIST: 09-1 SR: 869  
LEFT MUN: SOUTH WOODBURY T RIGHT MUN: SOUTH WOODBURY T

EXTRACT DATE: 12/28/2024 ROADWAY MANAGEMENT SYSTEM PAGE NUMBER: 146  
PRINT DATE: 12/30/2024 SLD COUNTY/SR - ANNUAL PRINT COUNTY: BEDFORD

DIR: B TOTAL LEN: 23.129 MI. DIST: 09-1 SR: 869  
LEFT MUN: SOUTH WOODBURY T RIGHT MUN: SOUTH WOODBURY T

2 0 05068 0 00 0029+80 105391 FT  
FURRYS ORCHARD RD  
(T586) 0420/0000

==

105391 FT  
5 0420/0000 LENGTH(AH 2956 BK 2873)

2 0 05068 0 00 0058+40 102518 FT  
MULEY LN  
(T587) 0410/0000

==

102518 FT  
5 0410/0000 LENGTH(AH 2873 BK 3239)

099279 FT

==

099279 FT 2 0 05068 0 00 0089+91  
SALEMVILLE RD  
(SR1026 SEG 0010/0000)  
5 0400/0000 LENGTH(AH 3239 BK 2246)

097033 FT

==

097033 FT 2 0 05068 0 00 0112+15  
GUYER CORNER RD  
(T588)  
5 0390/0000 LENGTH(AH 2246 BK 2122)

2 0 05068 0 00 0134+57 094911 FT  
LAFAYETTE RD  
(SR0867 SEG 0010/0000) 0380/0000

==

094911 FT  
5 0380/0000 LENGTH(AH 2122 BK 2331)

EXTRACT DATE: 12/28/2024 ROADWAY MANAGEMENT SYSTEM PAGE NUMBER: 145  
PRINT DATE: 12/30/2024 SLD COUNTY/SR - ANNUAL PRINT COUNTY: BEDFORD

DIR: B TOTAL LEN: 23.129 MI. DIST: 09-1 SR: 869  
LEFT MUN: SOUTH WOODBURY T RIGHT MUN: SOUTH WOODBURY T

092580 FT

092580 FT 2 0 05067 0 01 0131+98  
S 0370/0000 LENGTH(AH 2331 BK 2046)

090534 FT

090534 FT 2 0 05067 0 01 0111+52  
SOUTH WOODBURY  
KING T  
S 0360/0000 LENGTH(AH 2046 BK 2541)

087993 FT

087993 FT 2 0 05067 0 01 0086+11  
S 0350/0000 LENGTH(AH 2541 BK 2586)

2 0 05067 0 00 0100+60 085407 FT  
MOUNTAIN RD  
(T707) 0340/0000

==

085407 FT  
S 0340/0000 LENGTH(AH 2586 BK 3059)

082348 FT

KING  
EAST ST CLAIR T  
082348 FT 2 0 05067 0 00 0070+19  
S 0330/0000 LENGTH(AH 3059 BK 3002)

EXTRACT DATE: 12/28/2024 ROADWAY MANAGEMENT SYSTEM PAGE NUMBER: 144  
PRINT DATE: 12/30/2024 SLD COUNTY/SR - ANNUAL PRINT COUNTY: BEDFORD

DIR: B TOTAL LEN: 23.129 MI. DIST: 09-1 SR: 869  
LEFT MUN: EAST ST CLAIR T RIGHT MUN: EAST ST CLAIR T

079346 FT

079346 FT 2 0 05067 0 00 0039+94  
S 0320/0000 LENGTH(AH 3002 BK 2651)

== 0310/1538 BLACK BEAR LN  
(PRDR)

076695 FT

076695 FT 2 0 05067 0 00 0013+43  
KAUFMAN HOLLOW RD  
(T540)  
S 0310/0000 LENGTH(AH 2651 BK 1340)  
RAMP B RD  
(SR8011 SEG 0750/0000)  
RAMP A RD

0300/0877 (SR8011 SEG 0010/1154)

0300/0653 OP ID 05/0099 NBL

0300/0525 OP ID 05/0099 SBL

RAMP C RD

(SR8011 SEG 0500/1325)

RAMP D RD

(SR8011 SEG 0250/0000)

FROM 4009/0340 SH

(CONN)

075355 FT

075355 FT 2 0 05067 0 00 0000+00

WILLIAM PENN RD

(SR4009 SEG 0340/2529)

NC BRUMBAUGH RD

S 0300/0000 LENGTH(AH 1340 BK 2889)

0290/2067 HOG FARM RD  
(SR4021 SEG 0050/1743)

MAIN ST  
(T707)

0290/1736

==

EXTRACT DATE: 12/28/2024 ROADWAY MANAGEMENT SYSTEM PAGE NUMBER: 143  
PRINT DATE: 12/30/2024 SLD COUNTY/SR - ANNUAL PRINT COUNTY: BEDFORD

DIR: B TOTAL LEN: 23.129 MI. DIST: 09-1 SR: 869  
LEFT MUN: EAST ST CLAIR T RIGHT MUN: EAST ST CLAIR T

1 0 00047 0 03 0535+46 072466 FT  
GREEN LEAF RD  
(T530) 0290/0000

072466 FT WHITE PINE RD  
(T531)  
0290/0000 LENGTH(AH 2889 BK 3088)

069378 FT

0280/1238 PENNDOT STOCKPILE # 11  
(GOVT)  
0280/1012 TRIB BOBS CREEK  
STRUCTURE LENGTH 12 FT  
BMSID 05/0869/0280/1012

069378 FT 1 0 00047 0 03 0566+29  
TR. BOBS CRK.  
STRUCTURE LENGTH 12 FT  
BMSID 05/0869/0280/0000  
0280/0000 LENGTH(AH 3088 BK 2058)

ST CLAIRSVILLE RD  
(T706) 0270/0548

0270/1084 CHURCHVILLE RD  
(T579)

067320 FT  
WILLIAM PENN RD  
(SR4009 SEG 0350/0000) 0270/0000  
FROM 4009/0350 SH  
(CONN) 0260/2936

0270/0118 EAST ST CLAIR  
KING T  
FROM 0869E/0260 SH  
0270/0099 (CONN)  
067320 FT 1 0 00047 0 03 0585+87  
NC W WILLIAM PENN RD  
0270/0000 LENGTH(AH 2058 BK 3033)

HOLLIDAYSBURG RD  
(T583) 0260/1945  
CENTRAL ST  
(T703)

0260/2856 TO 0869E/0270 SH  
(CONN)  
0260/2666 BMSID 05/0869/0260/2645  
1 0 00380 0 01 0008+84  
0260/2645 TRIB BOBS CREEK  
BMSBG 05/0869/0260/2645  
TROUT RUN  
STRUCTURE LENGTH 9 FT  
0260/2366 BMSID 05/0869/0260/2366  
LUMBER ST  
0260/2254 (SR4019 SEG 0150/2708)

EXTRACT DATE: 12/28/2024 ROADWAY MANAGEMENT SYSTEM PAGE NUMBER: 142  
PRINT DATE: 12/30/2024 SLD COUNTY/SR - ANNUAL PRINT COUNTY: BEDFORD

DIR: B TOTAL LEN: 23.129 MI. DIST: 09-1 SR: 869  
LEFT MUN: KING T RIGHT MUN: KING T

OSTER ST  
(T706)

0260/1673

1 0 00380 0 01 0033+13 064287 FT  
IMLER VALLEY RD  
(SR4019 SEG 0160/0000) 0260/0000

062195 FT

059533 FT

058192 FT

0260/1194 KING  
EAST ST CLAIR T  
SHORT CUT RD  
0260/1064 (T580)  
EAST ST CLAIR  
0260/0860 KING T

064287 FT

0260/0000 LENGTH(AH 3033 BK 2092)

0250/0878 BMS EN 05/0869/0250/0780  
2 0 05075 0 00 0012+90  
SCRUBGRASS CREEK  
0250/0780 BMSBG 05/0869/0250/0780  
KING  
0250/0205 EAST ST CLAIR T  
062195 FT 2 0 05075 0 00 0020+63  
PINE KNOB RD  
(T570)

0250/0000 LENGTH(AH 2092 BK 2662)

059533 FT 2 0 05075 0 00 0047+99  
COVERED BRIDGE RD  
(T575)

0240/0000 LENGTH(AH 2662 BK 1341)

0230/0269 EAST ST CLAIR  
KING T

058192 FT 2 0 05075 0 00 0062+04  
0230/0000 LENGTH(AH 1341 BK 3069)

EXTRACT DATE: 12/28/2024 ROADWAY MANAGEMENT SYSTEM PAGE NUMBER: 141  
PRINT DATE: 12/30/2024 SLD COUNTY/SR - ANNUAL PRINT COUNTY: BEDFORD

DIR: B TOTAL LEN: 23.129 MI. DIST: 09-1 SR: 869  
LEFT MUN: KING T RIGHT MUN: KING T

055123 FT

055123 FT 2 0 05075 0 00 0092+73  
S 0220/0000 LENGTH(AH 3069 BK 3145)

051978 FT

051978 FT 2 0 05075 0 00 0124+18  
S 0210/0000 LENGTH(AH 3145 BK 3293)  
EAST GARMAN RD  
0200/3154 (T606)

2 0 05075 0 00 0156+16 048685 FT  
MOCK CEMETERY RD  
(T607) 0200/0000

048685 FT

S 0200/0000 LENGTH(AH 3293 BK 2758)

2 0 05075 0 00 0185+78 045927 FT  
MOWRYS FALLS RD  
(SR4034 SEG 0010/0000) 0190/0000  
SCHELLSBURG RD  
(SR4025 SEG 0030/0000) 0180/0730

045927 FT

S 0190/0000 LENGTH(AH 2758 BK 1608)

044319 FT

0180/0420 BMS EN 05/0869/0180/0319  
1 0 00380 0 02 0276+49  
BOBS CREEK  
0180/0319 BMSBG 05/0869/0180/0319  
044319 FT 1 0 00380 0 02 0279+71  
SR 0096 SH  
(SR0096 SEG 0790/2614)  
NC HERITAGE RD



EXTRACT DATE: 12/28/2024 ROADWAY MANAGEMENT SYSTEM PAGE NUMBER: 140  
PRINT DATE: 12/30/2024 SLD COUNTY/SR - ANNUAL PRINT COUNTY: BEDFORD

DIR: B TOTAL LEN: 23.129 MI. DIST: 09-1 SR: 869  
LEFT MUN: KING T RIGHT MUN: KING T

SCHELLSBURG RD  
(SR4025 SEG 0020/2349)  
S 0180/0000 LENGTH(AH 1608 BK 2584)

0170/1611 KING  
LINCOLN T

041735 FT  
S 041735 FT 1 0 00380 0 02 0305+13  
S 0170/0000 LENGTH(AH 2584 BK 2422)

039313 FT  
S 039313 FT 1 0 00380 0 02 0329+50  
S 0160/0000 LENGTH(AH 2422 BK 3548)

035765 FT  
WALTERS HOLLOW RD  
(T633)  
0150/0246  
0150/0015 BMS EN 05/0869/0150/0000  
035765 FT 1 0 00380 0 02 0364+82  
TR. BOBS CRK.  
BMSBG 05/0869/0150/0000  
S 0150/0000 LENGTH(AH 3548 BK 3487)

0140/0016 BMS EN 05/0869/0140/0000

EXTRACT DATE: 12/28/2024 ROADWAY MANAGEMENT SYSTEM PAGE NUMBER: 139  
PRINT DATE: 12/30/2024 SLD COUNTY/SR - ANNUAL PRINT COUNTY: BEDFORD

DIR: B TOTAL LEN: 23.129 MI. DIST: 09-1 SR: 869  
LEFT MUN: LINCOLN T RIGHT MUN: LINCOLN T

032278 FT

032278 FT 1 0 00380 0 02 0400+38  
TR. BOBS CR.  
BMSBG 05/0869/0140/0000  
LENGTH(AH 3487 BK 3020)

0140/0000

BURKETT HILL RD  
(SR4023 SEG 0180/1302)

0130/2386

0130/1206 LINCOLN  
PAVIA T

WHYSONG RD  
(T644)

0130/0544  
029258 FT

LIDDYS LN  
(PRDR)  
0130/0544 1 0 00380 0 02 0431+38  
029258 FT  
LENGTH(AH 3020 BK 3057)

0130/0000

0120/1430 SHAFFER ST  
(T641)

RBR

0120/1417 BMSBG 05/0869/0120/1328  
1 0 00380 0 02 0448+05

RBR

P3  
BOBS CREEK  
0120/1328 BMSBG 05/0869/0120/1328

0120/0249 BMSBG 05/0869/0120/0212  
1 0 00380 0 02 0458+98

DEEP HOLLOW RUN  
0120/0212 BMSBG 05/0869/0120/0212

PAVIA RD  
(T646)  
1 0 00380 0 02 0461+95 0120/0191  
026201 FT  
QUEEN RD  
(SR4031 SEG 0010/0000) 0120/0000  
ICKES RD  
(T645) 0110/2021

CHURCH HILL RD  
(T647) 0110/1329

023689 FT

023689 FT 2 0 05086 0 01 0238+21

EXTRACT DATE: 12/28/2024 ROADWAY MANAGEMENT SYSTEM PAGE NUMBER: 138  
PRINT DATE: 12/30/2024 SLD COUNTY/SR - ANNUAL PRINT COUNTY: BEDFORD

DIR: B TOTAL LEN: 23.129 MI. DIST: 09-1 SR: 869  
LEFT MUN: PAVIA T RIGHT MUN: PAVIA T

MONUMENT RD  
(T652)

0100/1370

==

5 0110/0000 LENGTH(AH 2512 BK 1792)

0100/0723 BMS EN 05/0869/0100/0660  
2 0 05086 0 00 0217+47  
BOB'S CREEK

0100/0660 BMSBG 05/0869/0100/0660

021897 FT

021897 FT 2 0 05086 0 00 0217+47

5 0100/0000 LENGTH(AH 1792 BK 1965)

019932 FT

019932 FT 2 0 05086 0 00 0197+82

5 0090/0000 LENGTH(AH 1965 BK 1996)

017936 FT

017936 FT 2 0 05086 0 00 0177+86

5 0080/0000 LENGTH(AH 1996 BK 2932)

015004 FT

0070/0034 BMS EN 05/0869/0070/0000  
015004 FT 2 0 05086 0 00 0150+58

WALLACKS BRANCH

BMSBG 05/0869/0070/0000  
5 0070/0000 LENGTH(AH 2932 BK 2262)

012742 FT

012742 FT 2 0 05086 0 00 0127+74

5 0060/0000 LENGTH(AH 2262 BK 2274)

EXTRACT DATE: 12/28/2024 ROADWAY MANAGEMENT SYSTEM PAGE NUMBER: 137  
PRINT DATE: 12/30/2024 SLD COUNTY/SR - ANNUAL PRINT COUNTY: BEDFORD

DIR: B TOTAL LEN: 23.129 MI. DIST: 09-1 SR: 869  
LEFT MUN: PAVIA T RIGHT MUN: PAVIA T

010468 FT

010468 FT 2 0 05086 0 00 0105+00  
S 0050/0000 LENGTH(AH 2274 BK 2719)

007749 FT

0040/0016 BMS EN 05/0869/0040/0000  
007749 FT 2 0 05086 0 00 0077+93  
WALLACKS BRANCH  
S 0040/0000 BMSBG 05/0869/0040/0000  
LENGTH(AH 2719 BK 2749)

005000 FT

005000 FT 2 0 05086 0 00 0050+42  
S 0030/0000 LENGTH(AH 2749 BK 2486)

002514 FT

002514 FT 2 0 05086 0 00 0025+56  
S 0020/0000 LENGTH(AH 2486 BK 2514)

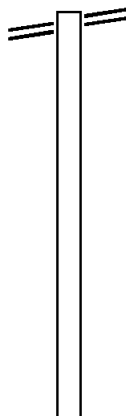
000000 FT

000000 FT 2 0 05086 0 00 0000+00  
NC SR 0869 SH  
INTER-BK SHAWNEE RD  
(SR0869 SEG 0200/3675)  
MFC BEGIN = D  
BK-CAMBRIA (11)  
S 0010/0000 LENGTH(AH 2514 BK 0000)

EXTRACT DATE: 12/28/2024 ROADWAY MANAGEMENT SYSTEM PAGE NUMBER: 136  
PRINT DATE: 12/30/2024 SLD COUNTY/SR - ANNUAL PRINT COUNTY: BEDFORD  
DIR: B TOTAL LEN: 5.233 MI. DIST: 09-1 SR: 868  
LEFT MUN: BLOOMFIELD T RIGHT MUN: BLOOMFIELD T

LAFAYETTE RD 027628 FT  
(SR0867 SEG 0140/0000) 0100/2839

024789 FT



027628 FT LAFAYETTE RD  
0100/2839 (SR0867 SEG 0140/0000)

024789 FT 2 0 05077 0 01 0248+65  
5 0100/0000 LENGTH(AH 2839 BK 2505)

EXTRACT DATE: 12/28/2024 ROADWAY MANAGEMENT SYSTEM PAGE NUMBER: 135  
PRINT DATE: 12/30/2024 SLD COUNTY/SR - ANNUAL PRINT COUNTY: BEDFORD

DIR: B TOTAL LEN: 5.233 MI. DIST: 09-1 SR: 868  
LEFT MUN: BLOOMFIELD T RIGHT MUN: BLOOMFIELD T

022284 FT

022284 FT 2 0 05077 0 01 0223+04  
5 0090/0000 LENGTH(AH 2505 BK 2392)

0080/1138 BMS EN 05/0868/0080/1127  
2 0 05077 0 01 0211+27  
TRIB POTTER CREEK  
0080/1127 BMSBG 05/0868/0080/1127

019892 FT

019892 FT 2 0 05077 0 01 0199+12  
5 0080/0000 LENGTH(AH 2392 BK 3464)

SNYDER CREEK RD  
(T609)

0070/0781

=

=

0070/0732 UNKNOWN RD  
(PRDR)

016428 FT

016428 FT 2 0 05077 0 01 0164+48  
5 0070/0000 LENGTH(AH 3464 BK 3611)

COWAN SCHOOL RD  
(SR1032 SEG 0040/3810)

012817 FT  
0060/0000

=

012817 FT 2 0 05077 0 00 0128+37  
VILLAGE: MARIA  
5 0060/0000 LENGTH(AH 3611 BK 3460)

EXTRACT DATE: 12/28/2024 ROADWAY MANAGEMENT SYSTEM PAGE NUMBER: 134  
PRINT DATE: 12/30/2024 SLD COUNTY/SR - ANNUAL PRINT COUNTY: BEDFORD

DIR: B TOTAL LEN: 5.233 MI. DIST: 09-1 SR: 868  
LEFT MUN: BLOOMFIELD T RIGHT MUN: BLOOMFIELD T

	009357 FT		009357 FT	2 0 05077 0 00 0093+50
				BLOOMFIELD
				WOODBURY T
			S 0050/0000	LENGTH(AH 3460 BK 1921)
MILL BROOK RD (T607)	0040/0148 007436 FT	==	007436 FT	2 0 05077 0 00 0074+40
				POTTER CREEK BRANCH RD
				(SR1015 SEG 0120/0000)
			S 0040/0000	LENGTH(AH 1921 BK 2089)
REPLOGLE SCHOOL RD (SR1015 SEG 0110/2277)	0030/0830	==		
2 0 05077 0 00 0053+40	005347 FT		005347 FT	
MOUNTAIN VIEW DR (T594)	0030/0000	==	S 0030/0000	LENGTH(AH 2089 BK 2904)
				WOODBURY
			0020/2283	SOUTH WOODBURY T
	002443 FT		002443 FT	2 0 05077 0 00 0024+67
			S 0020/0000	LENGTH(AH 2904 BK 2443)
	000000 FT		000000 FT	2 0 05077 0 00 0000+00
				VILLAGE: WATERSIDE
				WOODBURY PK
				(SR0036 SEG 0100/0000)
WOODBURY PK (SR0036 SEG 0100/0000)	0010/0000	==	NC POTTER CREEK RD	
			MFC BEGIN = D	
			S 0010/0000	LENGTH(AH 2443 BK 0000)

EXTRACT DATE: 12/28/2024 ROADWAY MANAGEMENT SYSTEM PAGE NUMBER: 133  
PRINT DATE: 12/30/2024 SLD COUNTY/SR - ANNUAL PRINT COUNTY: BEDFORD

DIR: B TOTAL LEN: 8.715 MI. DIST: 09-1 SR: 867  
LEFT MUN: BLOOMFIELD T RIGHT MUN: BLOOMFIELD T

046015 FT	046015 FT	AH-BLAIR	(07)
	INTER-AHD	BLOOMFIELD ST	
	0210/2114	(T607)	
043901 FT	043901 FT	1 0 00674 0 00 0145+94	
		TR. HALTER CREEK	
		STRUCTURE LENGTH 7 FT	
	0210/0000	BMSID 05/0867/0210/0000	
		LENGTH(AH 2114 BK 1267)	
	0200/0488	FOR SR 0867 AND 1042	
		(CONN)	
	0200/0335	CROSS COVE RD	
	042634 FT	(SR1042 SEG 0050/0000)	
		1 0 00674 0 00 0133+40	
	0200/0000	VILLAGE: POTETOWN	
		LENGTH(AH 1267 BK 2337)	
SPROUL MOUNTAIN RD	042634 FT		
(SR1042 SEG 0040/3059)	0200/0000		
GARFIELD RD	0190/0271		
(PRDR)	040297 FT		
	040297 FT	1 0 00674 0 00 0110+42	
		0190/0000 LENGTH(AH 2337 BK 2774)	
	0180/0252	EVERGREEN LN	
	037523 FT	(PRDR)	
1 0 00674 0 00 0082+30	037523 FT		
SHEEPSKIN FLAT RD	0180/0000		
(T647)		0180/0000 LENGTH(AH 2774 BK 2613)	



EXTRACT DATE: 12/28/2024 ROADWAY MANAGEMENT SYSTEM PAGE NUMBER: 132  
PRINT DATE: 12/30/2024 SLD COUNTY/SR - ANNUAL PRINT COUNTY: BEDFORD

DIR: B TOTAL LEN: 8.715 MI. DIST: 09-1 SR: 867  
LEFT MUN: BLOOMFIELD T RIGHT MUN: BLOOMFIELD T

	034910 FT			034910 FT 1 0 00674 0 00 0056+47 S 0170/0000 LENGTH(AH 2613 BK 1328)
		=		WILD CAT BL (T647)
	033582 FT			0160/0539 S 033582 FT 1 0 00674 0 00 0043+19 S 0160/0000 LENGTH(AH 1328 BK 2256)
	031326 FT			031326 FT 1 0 00674 0 00 0020+29 S 0150/0000 LENGTH(AH 2256 BK 2008)
MOHRS LN (T649)	0140/0522 029318 FT	=		029318 FT 1 0 00674 0 00 0000+00 POTTER CREEK RD (SR0868 SEG 0100/2839) S 0140/0000 LENGTH(AH 2008 BK 3089)
HOLSINGER CHURCH LN (PRDR)	0130/1755	=		
HOLSINGER CHURCH LN (PRDR)	0130/1576	=		
	026229 FT			026229 FT 2 0 05068 0 00 0397+50 S 0130/0000 LENGTH(AH 3089 BK 2567)
TWIN RIDGE RD (T634)	0120/0404 023662 FT	=		023662 FT 2 0 05068 0 00 0371+52 BARLEY CHURCH RD (T601) S 0120/0000 LENGTH(AH 2567 BK 2665)

EXTRACT DATE: 12/28/2024 ROADWAY MANAGEMENT SYSTEM PAGE NUMBER: 131  
PRINT DATE: 12/30/2024 SLD COUNTY/SR - ANNUAL PRINT COUNTY: BEDFORD

DIR: B TOTAL LEN: 8.715 MI. DIST: 09-1 SR: 867  
LEFT MUN: BLOOMFIELD T RIGHT MUN: BLOOMFIELD T

020997 FT

020997 FT 2 0 05068 0 00 0344+77  
BARLEY CHURCH RD  
(T601)

== 5 0110/0000 LENGTH(AH 2665 BK 2625)

018372 FT

018372 FT 2 0 05068 0 00 0318+08  
5 0100/0000 LENGTH(AH 2625 BK 2201)

016171 FT

016171 FT 2 0 05068 0 00 0296+35  
SNYDER CREEK RD  
(T609)

== 5 0090/0000 LENGTH(AH 2201 BK 1608)

014563 FT

014563 FT 2 0 05068 0 00 0280+50  
5 0070/0000 LENGTH(AH 1608 BK 1984)

PINE GROVE LN  
(PRDR)

0060/1883 ==

012579 FT

012579 FT 2 0 05068 0 00 0260+66  
5 0060/0000 LENGTH(AH 1984 BK 3137)

EXTRACT DATE: 12/28/2024 ROADWAY MANAGEMENT SYSTEM PAGE NUMBER: 130  
PRINT DATE: 12/30/2024 SLD COUNTY/SR - ANNUAL PRINT COUNTY: BEDFORD

DIR: B TOTAL LEN: 8.715 MI. DIST: 09-1 SR: 867  
LEFT MUN: BLOOMFIELD T RIGHT MUN: BLOOMFIELD T

FLITCH RD  
(TWP)

009442 FT

0050/0000

006665 FT

004034 FT

002205 FT

000000 FT

0050/0983 BLOOMFIELD  
SOUTH WOODBURY T

009442 FT 2 0 05068 0 00 0228+85  
VILLAGE: LAFAYETTE

0050/0000 (SR1028 SEG 0010/0000)  
LENGTH(AH 3137 BK 2777)

006665 FT 2 0 05068 0 00 0200+75  
0040/0000 LENGTH(AH 2777 BK 2631)

004034 FT 2 0 05068 0 00 0174+60  
MULEY LN  
(T587)  
0030/0000 LENGTH(AH 2631 BK 1829)

002205 FT 2 0 05068 0 00 0155+90  
0020/0000 LENGTH(AH 1829 BK 2205)

000000 FT 2 0 05068 0 00 0134+57  
NC LA FAYETTE RD  
BRUMBAUGH RD  
(SR0869 SEG 0380/0000)  
MFC BEGIN = D  
0010/0000 LENGTH(AH 2205 BK 0000)

EXTRACT DATE: 12/28/2024 ROADWAY MANAGEMENT SYSTEM PAGE NUMBER: 129  
PRINT DATE: 12/30/2024 SLD COUNTY/SR - ANNUAL PRINT COUNTY: BEDFORD  
DIR: B TOTAL LEN: 2.263 MI. DIST: 09-1 SR: 866  
LEFT MUN: WOODBURY T RIGHT MUN: WOODBURY T

EXTRACT DATE: 12/28/2024 ROADWAY MANAGEMENT SYSTEM PAGE NUMBER: 128  
PRINT DATE: 12/30/2024 SLD COUNTY/SR - ANNUAL PRINT COUNTY: BEDFORD

DIR: B TOTAL LEN: 2.263 MI. DIST: 09-1 SR: 866  
LEFT MUN: WOODBURY T RIGHT MUN: WOODBURY T

INTER-AHD CURRYVILLE RD  
0040/2832 (SR0866 SEG 0010/0000)

009119 FT

009119 FT 1 0 00286 0 10 2250+11  
S 0040/0000 LENGTH(AH 2832 BK 2934)

OVER RD  
(T645)

0030/1643

==  
0030/1767 REPLOGLE RD  
(T647)

006185 FT

006185 FT 1 0 00286 0 10 2220+31  
S 0030/0000 LENGTH(AH 2934 BK 3283)

002902 FT

002902 FT 1 0 00286 0 10 2187+39  
HERSHBERGER RD  
(T641)  
==  
S 0020/0000 LENGTH(AH 3283 BK 2902)

1 0 00286 0 10 2158+49 000000 FT  
WOODBURY PK  
(SR0036 SEG 0160/0000) 0010/0000

NC CURRYVILLE RD  
WOODBURY PK  
000000 FT (SR0036 SEG 0160/0000)  
MFC BEGIN = D  
S 0010/0000 LENGTH(AH 2902 BK 0000)

EXTRACT DATE: 12/28/2024 ROADWAY MANAGEMENT SYSTEM PAGE NUMBER: 127  
PRINT DATE: 12/30/2024 SLD COUNTY/SR - ANNUAL PRINT COUNTY: BEDFORD

DIR: B TOTAL LEN: 23.883 MI. DIST: 09-1 SR: 326  
LEFT MUN: SNAKE SPRING T RIGHT MUN: SNAKE SPRING T

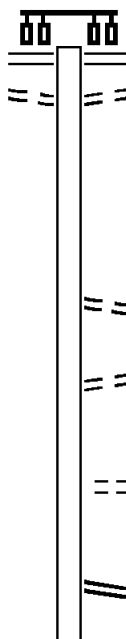
FROM 0030/0380 SH  
(CONN)

126100 FT

0470/2514

123453 FT

122107 FT



126100 FT LINCOLN HW  
(SR0030 SEG 0381/1261)  
(SR0030 SEG 0380/1300)

0470/2647  
0470/2514 TO 0030/0380 SH  
(CONN)

0470/0279 HARTLEY RD  
123453 FT (T446)  
1 0 00329 0 05 1110+00  
LC FOR HARTLEY RD  
(CONN)  
5 0470/0000 LENGTH(AH 2647 BK 1346)

0460/0304 DIEHLFIELD RD  
122107 FT (T490)  
1 0 00329 0 05 1093+59  
MAIN RD  
(SR2017 SEG 0170/1556)  
5 0460/0000 LENGTH(AH 1346 BK 3694)

EXTRACT DATE: 12/28/2024 ROADWAY MANAGEMENT SYSTEM PAGE NUMBER: 126  
PRINT DATE: 12/30/2024 SLD COUNTY/SR - ANNUAL PRINT COUNTY: BEDFORD

DIR: B TOTAL LEN: 23.883 MI. DIST: 09-1 SR: 326  
LEFT MUN: SNAKE SPRING T RIGHT MUN: SNAKE SPRING T

	==	0450/1682	PARK HEIGHTS RD (T666)
118413 FT		118413 FT	2 0 05027 0 00 0209+16 SNAKE SPRING COLERAINT
	-	5 0450/0000	LENGTH(AH 3694 BK 2879)
	==	0440/1840	COVE LN (PRDR)
115534 FT		115534 FT	2 0 05027 0 00 0181+28 5 0440/0000 LENGTH(AH 2879 BK 2482)
113052 FT		113052 FT	2 0 05027 0 00 0155+98 5 0430/0000 LENGTH(AH 2482 BK 2448)
LILAC LN (PRDR)	==	0420/1062	
110604 FT		110604 FT	2 0 05027 0 00 0131+12 5 0420/0000 LENGTH(AH 2448 BK 2607)
107997 FT		107997 FT	2 0 05027 0 00 0104+86

EXTRACT DATE: 12/28/2024 ROADWAY MANAGEMENT SYSTEM PAGE NUMBER: 125  
PRINT DATE: 12/30/2024 SLD COUNTY/SR - ANNUAL PRINT COUNTY: BEDFORD

DIR: B TOTAL LEN: 23.883 MI. DIST: 09-1 SR: 326  
LEFT MUN: COLERAIN T RIGHT MUN: COLERAIN T

0410/0000 LENGTH(AH 2607 BK 2420)

105577 FT

105577 FT 2 0 05027 0 00 0080+41  
0400/0000 LENGTH(AH 2420 BK 1893)

103684 FT

103684 FT 2 0 05027 0 00 0060+87  
0390/0000 LENGTH(AH 1893 BK 2406)

2 0 05027 0 00 0036+46 101278 FT  
CENTENNIAL RD  
(T364) 0380/0000

101278 FT

0380/0000 LENGTH(AH 2406 BK 3685)

097593 FT

097593 FT 2 0 05027 0 00 0000+00

MAIN RD  
(SR2014 SEG 0010/0000)

NC EGOLF RD  
0370/0000 LENGTH(AH 3685 BK 3285)

BIRCH LN  
0360/2161 (T378)



EXTRACT DATE: 12/28/2024 ROADWAY MANAGEMENT SYSTEM PAGE NUMBER: 124  
PRINT DATE: 12/30/2024 SLD COUNTY/SR - ANNUAL PRINT COUNTY: BEDFORD

DIR: B TOTAL LEN: 23.883 MI. DIST: 09-1 SR: 326  
LEFT MUN: COLERAIN T RIGHT MUN: COLERAIN T

PRINCESS LN  
(T377)

0360/0921 ==

094308 FT

094308 FT 1 0 00329 0 05 0745+44  
VILLAGE: CHARLESVILLE  
S 0360/0000 LENGTH(AH 3285 BK 2513)

091795 FT

091795 FT 1 0 00329 0 05 0719+76  
S 0350/0000 LENGTH(AH 2513 BK 1967)

089828 FT

089828 FT 1 0 00329 0 05 0700+06  
S 0340/0000 LENGTH(AH 1967 BK 2250)

087578 FT

087578 FT 1 0 00329 0 05 0676+92  
S 0330/0000 LENGTH(AH 2250 BK 1889)

085689 FT

0320/0133 ==  
085689 FT 1 0 00329 0 05 0658+00  
DIEHL RD  
(SR2017 SEG 0010/0000)  
S 0320/0000 LENGTH(AH 1889 BK 1598)

GOOSETOWN RD  
(T367)

0310/0618 ==

084091 FT

0310/0051 BMS EN 05/0326/0310/0000  
084091 FT 1 0 00329 0 05 0642+27  
COVE CREEK  
BMSBG 05/0326/0310/0000  
S 0310/0000 LENGTH(AH 1598 BK 2240)

EXTRACT DATE: 12/28/2024 ROADWAY MANAGEMENT SYSTEM PAGE NUMBER: 123  
PRINT DATE: 12/30/2024 SLD COUNTY/SR - ANNUAL PRINT COUNTY: BEDFORD

DIR: B TOTAL LEN: 23.883 MI. DIST: 09-1 SR: 326  
LEFT MUN: COLERAIN T RIGHT MUN: COLERAIN T

081851 FT		081851 FT 1 0 00329 0 05 0620+02
		<b>S</b> 0300/0000 LENGTH(AH 2240 BK 1824)
080027 FT		080027 FT 1 0 00329 0 05 0601+47
		SHERRY RD
	==	(T373)
		<b>S</b> 0290/0000 LENGTH(AH 1824 BK 2767)
	--	COLERAIN
		0280/2025 RAINSBURG B
	==	NO NAME RD
		(BORO)
	==	NO NAME RD
		(BORO)
077260 FT		0280/0588 (BORO)
		077260 FT 1 0 00329 0 05 0573+83
		VALLEY RD
VALLEY RD		(BORO)
(SR3013 SEG 0140/0918)	==	<b>S</b> 0280/0000 LENGTH(AH 2767 BK 1159)
	==	SEMINARY ST
		(BORO)
076101 FT		0270/0510 (BORO)
		076101 FT 1 0 00329 0 05 0562+99
		NC MA IN RD
		RAINSBURG
	--	COLERAIN T
		<b>S</b> 0270/0000 LENGTH(AH 1159 BK 3910)

EXTRACT DATE: 12/28/2024 ROADWAY MANAGEMENT SYSTEM PAGE NUMBER: 122  
PRINT DATE: 12/30/2024 SLD COUNTY/SR - ANNUAL PRINT COUNTY: BEDFORD

DIR: B TOTAL LEN: 23.883 MI. DIST: 09-1 SR: 326  
LEFT MUN: COLERAIN T RIGHT MUN: COLERAIN T

072191 FT

072191 FT 1 0 00329 0 05 0524+29  
S 0260/0000 LENGTH(AH 3910 BK 3441)

068750 FT

068750 FT 1 0 00329 0 05 0488+91  
S 0250/0000 LENGTH(AH 3441 BK 3380)

BLANKLEY RD  
(TWP)

0240/1872

==

065370 FT

065370 FT 1 0 00329 0 05 0454+42  
S 0240/0000 LENGTH(AH 3380 BK 3586)

0230/1382 COLERAIN  
MONROE T

061784 FT

061784 FT 1 0 00329 0 05 0418+95  
S 0230/0000 LENGTH(AH 3586 BK 3215)

0220/1755 MONROE  
SOUTHAMPTON T

058569 FT

058569 FT 1 0 00329 0 05 0386+80

DIR: B MUN: MONROE T TOTAL LEN: 23.883 MI.

DIST: 09-1 SR: 326  
RIGHT MUN: MONROE T

BLACK VALLEY RD  
(SR3007 SEG 0110/2210)

048002 FT

0180/0044 NC BL ACKEN VALLEY RD 0180/0000  
048002 FT BMS EN 0305/0326 05/0180/0000  
1 SWEET ROOT CREEK 0279+98  
BMSBG 05/0326 0180/0000  
5 0180/0000 LENGTH (AH 1180 BK 2400)

EXTRACT DATE: 12/28/2024 ROADWAY MANAGEMENT SYSTEM PAGE NUMBER: 120  
PRINT DATE: 12/30/2024 SLD COUNTY/SR - ANNUAL PRINT COUNTY: BEDFORD

DIR: B TOTAL LEN: 23.883 MI. DIST: 09-1 SR: 326  
LEFT MUN: SOUTHAMPTON T RIGHT MUN: SOUTHAMPTON T

045602 FT

045602 FT 1 0 00329 0 05 0255+11

CHURCH HILL ST  
(T341)

0170/0000 LENGTH(AH 2400 BK 0952)

044650 FT

RUGGED MOUNTAIN RD  
(SR2002 SEG 0010/0000)

NC CHANEYSVILLE COVE RD  
0160/0053 BMS EN 05/0326/0160/0000

044650 FT 1 0 00595 0 00 0177+71

SWEET ROOT CREEK  
BMSBG 05/0326/0160/0000  
0160/0000 LENGTH(AH 0952 BK 3858)

BETHLEHEM RD  
0150/3781 (PRDR)

040792 FT

040792 FT 1 0 00595 0 00 0139+57  
0150/0000 LENGTH(AH 3858 BK 3490)

1 0 00595 0 00 0104+67 037302 FT  
BARTHLOW RD  
(PRDR) 0140/0000

037302 FT

0140/0000 LENGTH(AH 3490 BK 3543)

EXTRACT DATE: 12/28/2024 ROADWAY MANAGEMENT SYSTEM PAGE NUMBER: 119  
PRINT DATE: 12/30/2024 SLD COUNTY/SR - ANNUAL PRINT COUNTY: BEDFORD

DIR: B TOTAL LEN: 23.883 MI. DIST: 09-1 SR: 326  
LEFT MUN: SOUTHAMPTON T RIGHT MUN: SOUTHAMPTON T

033759 FT

033759 FT 1 0 00595 0 00 0068+81  
S 0130/0000 LENGTH(AH 3543 BK 3419)

030340 FT

030340 FT 1 0 00595 0 00 0035+11  
S 0120/0000 LENGTH(AH 3419 BK 3440)

026900 FT

026900 FT 1 0 00595 0 00 0000+00  
BLUES GAP RD  
(T323)  
== S 0110/0000 LENGTH(AH 3440 BK 3102)

023798 FT

023798 FT 2 0 05008 0 00 0074+86  
S 0100/0000 LENGTH(AH 3102 BK 3330)

EXTRACT DATE: 12/28/2024 ROADWAY MANAGEMENT SYSTEM PAGE NUMBER: 118  
PRINT DATE: 12/30/2024 SLD COUNTY/SR - ANNUAL PRINT COUNTY: BEDFORD

DIR: B TOTAL LEN: 23.883 MI. DIST: 09-1 SR: 326  
LEFT MUN: SOUTHAMPTON T RIGHT MUN: SOUTHAMPTON T

020468 FT		020468 FT 2 0 05008 0 00 0041+44 S 0090/0000 LENGTH(AH 3330 BK 2930)
017538 FT		017538 FT 2 0 05008 0 00 0012+75 TOWN CREEK RD (T306) S 0080/0000 LENGTH(AH 2930 BK 1771)
BLACK VALLEY RD (SR3007 SEG 0010/0000) 0070/0565	==	
015767 FT		0070/0527 BMS EN 05/0326/0070/0490 2 0 05003 0 00 0162+65 BR. TOWN CR. 0070/0490 BMSBG 05/0326/0070/0490 0070/0021 BMS EN 05/0326/0070/0000 015767 FT 2 0 05003 0 00 0157+78 TR. TOWN CR. S 0070/0000 BMSBG 05/0326/0070/0000 LENGTH(AH 1771 BK 3222)
012545 FT		0060/0017 BMS EN 05/0326/0060/0000 012545 FT 2 0 05003 0 00 0125+49 TR. TOWN CRK. S 0060/0000 BMSBG 05/0326/0060/0000 LENGTH(AH 3222 BK 0747) 0050/0015 BMS EN 05/0326/0050/0000

EXTRACT DATE: 12/28/2024 ROADWAY MANAGEMENT SYSTEM PAGE NUMBER: 117  
PRINT DATE: 12/30/2024 SLD COUNTY/SR - ANNUAL PRINT COUNTY: BEDFORD

DIR: B TOTAL LEN: 23.883 MI.  
LEFT MUN: SOUTHAMPTON T

DIST: 09-1 SR: 326  
RIGHT MUN: SOUTHAMPTON T

011798 FT

011798 FT 2 0 05003 0 00 0117+97

TR TOWN CR  
BMSBG 05/0326/0050/0000  
LENGTH(AH 0747 BK 3803)

0050/0000

007995 FT

007995 FT 2 0 05003 0 00 0080+29

0040/0000 LENGTH(AH 3803 BK 3022)

004973 FT

004973 FT 2 0 05003 0 00 0049+76

0030/0000 LENGTH(AH 3022 BK 2485)

002488 FT

002488 FT 2 0 05003 0 00 0024+51

0020/0000 LENGTH(AH 2485 BK 2488)

000000 FT

000000 FT 2 0 05003 0 00 0000+00

NC CHANEYSVILLE RD  
INTER-BK MARYLAND STATE LINE  
(STBD)  
MFC BEGIN = D

0010/0000 LENGTH(AH 2488 BK 0000)



```

EXTRACT DATE: 12/28/2024      ROADWAY MANAGEMENT SYSTEM      PAGE NUMBER: 116
PRINT DATE: 12/30/2024      SLD COUNTY/SR - ANNUAL PRINT      COUNTY: BEDFORD



















DIR: B      TOTAL LEN: 26.197 MI.      DIST: 09-1      SR: 220
LEFT MUN: BEDFORD T      RIGHT MUN: BEDFORD T

```

AH-BLAIR					(07)					138318 FT				
LTH	AH	002016	BK	002640	7641/0000			7640/0000	LTH	AH	002079	BK	002640	
					138280 FT			138318 FT						
LTH	AH	002640	BK	002640	7635/0000			7634/0000	LTH	AH	002640	BK	002640	
					138280 FT			138318 FT						
LTH	AH	002640	BK	002640	7631/0000			7630/0000	LTH	AH	002640	BK	002640	
					138280 FT			138318 FT						
LTH	AH	002640	BK	002640	7625/0000			7624/0000	LTH	AH	002640	BK	002640	
					138280 FT			138318 FT						
LTH	AH	002640	BK	002640	7621/0000			7620/0000	LTH	AH	002640	BK	002640	
					138280 FT			138318 FT						
LTH	AH	002640	BK	002640	7615/0000			7614/0000	LTH	AH	002640	BK	002640	
					138280 FT			138318 FT						
LTH	AH	002640	BK	002640	7611/0000			7610/0000	LTH	AH	002640	BK	002640	
					138280 FT			138318 FT						
LTH	AH	002640	BK	002640	7605/0000			7604/0000	LTH	AH	002640	BK	002640	
					138280 FT			138318 FT						
LTH	AH	002640	BK	002640	7601/0000			7600/0000	LTH	AH	002640	BK	002640	
					138280 FT			138318 FT						
LTH	AH	002640	BK	002640	7595/0000			7594/0000	LTH	AH	002640	BK	002640	
					138280 FT			138318 FT						
LTH	AH	002640	BK	002640	7591/0000			7590/0000	LTH	AH	002640	BK	002640	
					138280 FT			138318 FT						
LTH	AH	002640	BK	002640	7585/0000			7584/0000	LTH	AH	002640	BK	002640	
					138280 FT			138318 FT						
LTH	AH	002640	BK	002640	7581/0000			7580/0000	LTH	AH	002640	BK	002640	
					138280 FT			138318 FT						
LTH	AH	002640	BK	002640	7575/0000			7574/0000	LTH	AH	002640	BK	002640	
					138280 FT			138318 FT						
LTH	AH	002640	BK	002640	7571/0000			7570/0000	LTH	AH	002640	BK	002640	
					138280 FT			138318 FT						
LTH	AH	002640	BK	002640	7565/0000			7564/0000	LTH	AH	002640	BK	002640	

EXTRACT DATE: 12/28/2024 ROADWAY MANAGEMENT SYSTEM PAGE NUMBER: 115  
PRINT DATE: 12/30/2024 SLD COUNTY/SR - ANNUAL PRINT COUNTY: BEDFORD

DIR: B TOTAL LEN: 26.197 MI. DIST: 09-1 SR: 220  
LEFT MUN: BEDFORD T RIGHT MUN: BEDFORD T

LTH AH 002640 BK 002640	7555/0000		7554/0000	LTH AH 002640 BK 002640
	138280 FT		138318 FT	
LTH AH 002640 BK 002640	7551/0000		7550/0000	LTH AH 002640 BK 002640
	138280 FT		138318 FT	
LTH AH 002640 BK 002640	7545/0000		7544/0000	LTH AH 002640 BK 002640
	138280 FT		138318 FT	
LTH AH 002640 BK 002640	7541/0000		7540/0000	LTH AH 002640 BK 002640
	138280 FT		138318 FT	
LTH AH 002640 BK 002640	7535/0000		7534/0000	LTH AH 002640 BK 002640
	138280 FT		138318 FT	
LTH AH 002640 BK 002640	7531/0000		7530/0000	LTH AH 002640 BK 002640
	138280 FT		138318 FT	
LTH AH 002640 BK 002640	7525/0000		7524/0000	LTH AH 002640 BK 002640
	138280 FT		138318 FT	
LTH AH 002640 BK 002640	7521/0000		7520/0000	LTH AH 002640 BK 002640
	138280 FT		138318 FT	
LTH AH 002640 BK 002640	7515/0000		7514/0000	LTH AH 002640 BK 002640
	138280 FT		138318 FT	
LTH AH 002640 BK 002639	7511/0000		7510/0000	LTH AH 002640 BK 002640
	138280 FT		138318 FT	
LTH AH 002639 BK 002640	7501/0000		7500/0000	LTH AH 002640 BK 002640
	138280 FT		138318 FT	
LTH AH 002640 BK 003434	7491/0000		7490/0000	LTH AH 002640 BK 003439
BUD SHUSTER HW	INTER-AHD		INTER-AHD	BUD SHUSTER HW
(SR0099 SEG 0003/0000)				(SR0099 SEG 0002/0000)
SR 8007 TO US 220				SR 8007 TO US 220
OP ID 05/8007/0500/0000	0481/3434		0480/3439	OP ID 05/8007/0500/0000
				RAMP A RD
			0480/2893	(SR8007 SEG 0010/0000)
CROSSOVER RD			0480/2461	CROSSOVER RD
(CONN)	0481/2455		0480/2195	(CONN)
				SIGN: CANTILEVER
BMS EN 05/0220/0481/1156	0481/1356		0480/1366	BMS EN 05/0220/0480/1166
1 0 01061 0 00 1350+80				1 0 01061 0 00 1362+66
TURNPIKE				TURNPIKE
BMSBG 05/0220/0481/1156	0481/1156		0480/1166	BMSBG 05/0220/0480/1166
BMS EN 05/0220/0481/0000	0481/0428		0480/0430	BMS EN 05/0220/0480/0000
1 0 01061 0 00 1350+80	134846 FT		134879 FT	1 0 01061 0 00 1350+98
TWP. RD. T705				TWP. RD. T705
BMSBG 05/0220/0481/0000			0480/0000	BMSBG 05/0220/0480/0000
LENGTH(AH 3434 BK 3090)	0481/0000			LENGTH(AH 3439 BK 3164)

SIGN: CENTER MOUNTD

EXTRACT DATE: 12/28/2024 ROADWAY MANAGEMENT SYSTEM PAGE NUMBER: 114  
PRINT DATE: 12/30/2024 SLD COUNTY/SR - ANNUAL PRINT COUNTY: BEDFORD

DIR: B TOTAL LEN: 26.197 MI. DIST: 09-1 SR: 220  
LEFT MUN: BEDFORD T RIGHT MUN: BEDFORD T

TR. JUNIATA R  
STRUCTURE LENGTH 11 FT  
BMSID 05/0220/0470/1078 0471/1010

1 0 01061 0 00 1319+57 131756 FT  
LENGTH(AH 3090 BK 2903) 0471/0000

SIGN: 3 CHORD TRUSS  
BMSID 05/0220/0460/0340 0461/0043  
1 0 01061 0 00 1290+54 128853 FT  
LENGTH(AH 2903 BK 1803) 0461/0000

RAMP EE RD  
(SR8005 SEG 0250/0000) 0451/1180

RAMP E RD  
(SR8005 SEG 0260/0801) 0451/0669

1 0 01061 0 00 1272+87 127050 FT

SR 0030 EBL  
OP ID 05/0030/0330/2386  
LENGTH(AH 1803 BK 1501) 0451/0000

RAMP D RD  
(SR8005 SEG 0020/0000) 0441/1094

TR. JUN. RIV.  
STRUCTURE LENGTH 10 FT  
BMSID 05/0220/0440/0920 0441/0920

BEDFORD  
BEDFORD B 0441/0556  
RAMP DD RD  
(SR8005 SEG 0010/2038) 0441/0405

BMSEN 05/0220/0440/0000 0441/0055

0470/1167 BMSID 05/0220/0470/1167

TR. JUNIATA R  
STRUCTURE LENGTH 11 FT

BMSID 05/0220/0470/1078  
ACCESS RD

(GOVT)

131715 FT 1 0 01061 0 00 1319+88  
0470/0000 LENGTH(AH 3164 BK 3122)

SIGN: 3 CHORD TRUSS  
BMSID 05/0220/0460/0340  
1 0 01061 0 00 1290+65  
LENGTH(AH 3122 BK 1536)

RAMP FF RD  
(SR8005 SEG 0510/2375)

RAMP F RD  
(SR8005 SEG 0500/0000)

127057 FT 1 0 01061 0 00 1272+75

SR 0030 EBL  
OP ID 05/0030/0330/2386  
LENGTH(AH 1536 BK 1503)

TR. JUN. RIV.  
STRUCTURE LENGTH 10 FT  
BMSID 05/0220/0440/0920








RAMP C RD  
(SR8005 SEG 0750/0884)

BEDFORD  
BEDFORD B

RAMP CC RD  
(SR8005 SEG 0760/0000)  
BMSEN 05/0220/0440/0000

EXTRACT DATE: 12/28/2024 ROADWAY MANAGEMENT SYSTEM PAGE NUMBER: 113  
PRINT DATE: 12/30/2024 SLD COUNTY/SR - ANNUAL PRINT COUNTY: BEDFORD

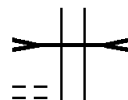
DIR: B TOTAL LEN: 26.197 MI. DIST: 09-1 SR: 220  
LEFT MUN: BEDFORD B RIGHT MUN: BEDFORD B

1 0 01061 0 00 1257+86 125549 FT		125554 FT	1 0 01061 0 00 1257+86
SR 4010			SR 4010
BMSBG 05/0220/0440/0000			BMSBG 05/0220/0440/0000
LENGTH(AH 1501 BK 2534) 0441/0000		0440/0000	LENGTH(AH 1503 BK 2305)
SIGN: 3 CHORD TRUSS			SIGN: 3 CHORD TRUSS
BMSID 05/0220/0430/2190 0431/2404		0430/2190	BMSID 05/0220/0430/2190
		0430/2165	BEDFORD T
BEDFORD			
BEDFORD T			
RAMP B RD			RAMP A RD
(SR8003 SEG 0260/0000) 0431/1900		0430/1493	(SR8003 SEG 0020/1525)
RAMP BB RD			RAMP AA RD
(SR8003 SEG 0250/1410) 0431/1181		0430/0605	(SR8003 SEG 0010/0000)
			SIGN: 2 CHORD TRUSS
1 0 01061 0 00 1231+10 123015 FT		0430/0010	BMSID 05/0220/0430/0010
LENGTH(AH 2534 BK 1842) 0431/0000		123249 FT	1 0 01061 0 00 1234+23
		0430/0000	LENGTH(AH 2305 BK 2076)
1 0 01061 0 00 1213+09 121173 FT		121173 FT	1 0 01061 0 00 1213+09
NC BUD SHUSTER HW		NC BUD SHUSTER HW	
MFC BEGIN = B		MFC BEGIN = B	
LENGTH(AH 1842 BK 2204) 0421/0000		0420/0000	LENGTH(AH 2076 BK 2204)
118969 FT		118969 FT	1 0 01061 0 00 1191+98
			SR 3021
		0410/0000	OP ID 05/3021/0080/0000
			LENGTH(AH 2204 BK 2674)
116295 FT		116295 FT	1 0 01061 0 00 1165+31
			T.CUMB.VAL.R
			STRUCTURE LENGTH 16 FT

EXTRACT DATE: 12/28/2024 ROADWAY MANAGEMENT SYSTEM PAGE NUMBER: 112  
PRINT DATE: 12/30/2024 SLD COUNTY/SR - ANNUAL PRINT COUNTY: BEDFORD

DIR: B TOTAL LEN: 26.197 MI. DIST: 09-1 SR: 220  
LEFT MUN: BEDFORD T RIGHT MUN: BEDFORD T

PENNDOT 9-1 TRAINING SI  
(GOVT) 0390/3561



BMSID 05/0220/0400/0000  
S 0400/0000 LENGTH(AH 2674 BK 3644)

112651 FT

112651 FT 1 0 01061 0 00 1129+82  
S 0390/0000 LENGTH(AH 3644 BK 2980)

109671 FT

109671 FT 1 0 01061 0 00 1099+70  
S 0380/0000 LENGTH(AH 2980 BK 2974)

106697 FT

106697 FT 1 0 01061 0 00 1069+60  
S 0370/0000 LENGTH(AH 2974 BK 2949)

103748 FT

103748 FT 1 0 01061 0 00 1039+73  
S 0360/0000 LENGTH(AH 2949 BK 2899)

CUM.VAL.RUN

DIR: B MUN: BEDFORD T TOTAL LEN: 26.197 MI. DIST: 09-1 SR: 220  
LEFT MUN: BEDFORD T RIGHT MUN: BEDFORD T

EXTRACT DATE: 12/28/2024 ROADWAY MANAGEMENT SYSTEM PAGE NUMBER: 110  
PRINT DATE: 12/30/2024 SLD COUNTY/SR - ANNUAL PRINT COUNTY: BEDFORD

DIR: B TOTAL LEN: 26.197 MI. DIST: 09-1 SR: 220  
LEFT MUN: BEDFORD T RIGHT MUN: BEDFORD T

090152 FT

090152 FT 1 0 00048 0 01 0902+83  
BROWNS RD  
(T387)  
[S] 0300/0000 LENGTH(AH 3239 BK 3613)  
T. SHOBRIS RUN  
STRUCTURE LENGTH 8 FT  
BMSID 05/0220/0290/3451

TEXAS EASTERN RD  
(T388)

086539 FT  
0280/2511

086539 FT 1 0 00048 0 01 0867+66  
[S] 0290/0000 LENGTH(AH 3613 BK 2786)

083753 FT

0280/0665 BEDFORD CUMBERLAND VALLEY T  
083753 FT 1 0 00048 0 01 0838+85  
[S] 0280/0000 LENGTH(AH 2786 BK 3232)

1 0 00048 0 01 0806+53 080521 FT  
OSHEA RD  
(PRDR) 0270/0000

080521 FT  
[S] 0270/0000 LENGTH(AH 3232 BK 3207)

EXTRACT DATE: 12/28/2024 ROADWAY MANAGEMENT SYSTEM PAGE NUMBER: 109  
PRINT DATE: 12/30/2024 SLD COUNTY/SR - ANNUAL PRINT COUNTY: BEDFORD

DIR: B TOTAL LEN: 26.197 MI. DIST: 09-1 SR: 220  
LEFT MUN: CUMBERLAND VALLEY T RIGHT MUN: CUMBERLAND VALLEY T

077314 FT

077314 FT 1 0 00048 0 01 0774+90  
S 0260/0000 LENGTH(AH 3207 BK 3484)

0250/1432 BMS EN 05/0220/0250/1368  
1 0 00048 0 01 0753+55  
EVITTS CREEK  
0250/1368 BMSBG 05/0220/0250/1368

073830 FT

073830 FT 1 0 00048 0 01 0739+84  
S 0250/0000 LENGTH(AH 3484 BK 3539)

DOUBLE K LN  
(PRDR)

0240/0714

0240/1137 BMS EN 05/0220/0240/1112  
1 0 00048 0 01 0715+37  
SAND SPRING RUN  
0240/1112 BMSBG 05/0220/0240/1112

070291 FT

0240/0562 BMS EN 05/0220/0240/0497  
1 0 00048 0 01 0709+27  
EVITTS CREEK  
0240/0497 BMSBG 05/0220/0240/0497  
070291 FT 1 0 00048 0 01 0704+58  
S 0240/0000 LENGTH(AH 3539 BK 3663)



EXTRACT DATE: 12/28/2024 ROADWAY MANAGEMENT SYSTEM PAGE NUMBER: 108  
PRINT DATE: 12/30/2024 SLD COUNTY/SR - ANNUAL PRINT COUNTY: BEDFORD

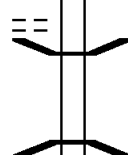
DIR: B TOTAL LEN: 26.197 MI. DIST: 09-1 SR: 220  
LEFT MUN: CUMBERLAND VALLEY T RIGHT MUN: CUMBERLAND VALLEY T

OLYMPIC RD  
(PRDR)

066628 FT

066628 FT 1 0 00048 0 01 0667+59  
S 0230/0000 LENGTH(AH 3663 BK 1982)

0220/0252  
064646 FT



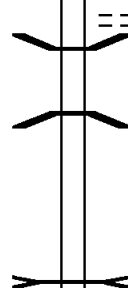
0220/0029 BMS EN 05/0220/0220/0000  
064646 FT 1 0 00048 0 00 0645+34  
TR EVITTS CR  
BMSBG 05/0220/0220/0000  
S 0220/0000 LENGTH(AH 1982 BK 2897)

0210/1777 EVITTS CREEK RD  
(SR3011 SEG 0090/1385)

061749 FT

061749 FT 1 0 00048 0 00 0616+29  
S 0210/0000 LENGTH(AH 2897 BK 3627)

058122 FT









0200/1304 CALAMONT RD  
0200/1215 (PRDR)  
BMS EN 05/0220/0200/1150  
1 0 00048 0 00 0591+59  
EVITTS CREEK  
0200/1150 BMSBG 05/0220/0200/1150  
058122 FT 1 0 00048 0 00 0580+11  
TR EVITTS CR  
STRUCTURE LENGTH 9 FT  
BMSID 05/0220/0200/0000  
S 0200/0000 LENGTH(AH 3627 BK 3657)

TR EVITTS CR  
STRUCTURE LENGTH 15 FT

EXTRACT DATE: 12/28/2024 ROADWAY MANAGEMENT SYSTEM PAGE NUMBER: 107  
PRINT DATE: 12/30/2024 SLD COUNTY/SR - ANNUAL PRINT COUNTY: BEDFORD

DIR: B TOTAL LEN: 26.197 MI. DIST: 09-1 SR: 220  
LEFT MUN: CUMBERLAND VALLEY T RIGHT MUN: CUMBERLAND VALLEY T

			0190/1579 BMSID 05/0220/0190/1579
	054465 FT		054465 FT 1 0 00048 0 00 0543+83  0190/0000 LENGTH(AH 3657 BK 3034)
DUTCHMAN RD (PRDR)	0180/0607	==	
KIM-BOL LN (PRDR)	0180/0071	==	
	051431 FT		0180/0025 BMSID 05/0220/0180/0000 051431 FT 1 0 00048 0 00 0513+32 TR EVITTS CR  0180/0000 BMSBG 05/0220/0180/0000 LENGTH(AH 3034 BK 3003)
	048428 FT		048428 FT 1 0 00048 0 00 0483+21  0170/0000 LENGTH(AH 3003 BK 3671)
CENTERVILLE RD (T401)	0160/2073	==	
LC FOR CENTERVILLE RD (CONN)	0160/1900	==	
	044757 FT		044757 FT 1 0 00048 0 00 0446+70 VILLAGE: CENTERVILLE WHITE CHURCH RD

EXTRACT DATE: 12/28/2024 ROADWAY MANAGEMENT SYSTEM PAGE NUMBER: 106  
PRINT DATE: 12/30/2024 SLD COUNTY/SR - ANNUAL PRINT COUNTY: BEDFORD

DIR: B TOTAL LEN: 26.197 MI. DIST: 09-1 SR: 220  
LEFT MUN: CUMBERLAND VALLEY T RIGHT MUN: CUMBERLAND VALLEY T

WHITE CHURCH LN  
(T403)

0160/0000

== ==

< >

< >

== ==

< >

041349 FT

038328 FT

035045 FT

0160/0000 (SR3009 SEG 0180/2056)  
LENGTH(AH 3671 BK 3408)

0150/2563 BMSID 05/0220/0150/2547  
1 0 00048 0 00 0438+10

0150/2547 TR EVITTS CR  
BMSBG 05/0220/0150/2547

0150/2458 NAVE RD  
(T336)

TR EVITTS CR  
STRUCTURE LENGTH 12 FT  
0150/1389 BMSID 05/0220/0150/1389

041349 FT 1 0 00048 0 00 0412+62  
0150/0000 LENGTH(AH 3408 BK 3021)

BEAVERS RUN  
STRUCTURE LENGTH 10 FT  
0140/1380 BMSID 05/0220/0140/1380

038328 FT 1 0 00048 0 00 0382+50  
T.BEAVERS RN  
STRUCTURE LENGTH 12 FT  
BMSID 05/0220/0140/0000  
0140/0000 LENGTH(AH 3021 BK 3283)

T.BEAVERS RN  
STRUCTURE LENGTH 8 FT  
0130/0661 BMSID 05/0220/0130/0661

035045 FT 1 0 00048 0 00 0349+66  
0130/0000 LENGTH(AH 3283 BK 3169)

EXTRACT DATE: 12/28/2024 ROADWAY MANAGEMENT SYSTEM PAGE NUMBER: 105  
PRINT DATE: 12/30/2024 SLD COUNTY/SR - ANNUAL PRINT COUNTY: BEDFORD

DIR: B TOTAL LEN: 26.197 MI. DIST: 09-1 SR: 220  
LEFT MUN: CUMBERLAND VALLEY T RIGHT MUN: CUMBERLAND VALLEY T

CENTERVILLE RD  
(T401)

0120/1344

031876 FT

T.BEAVER RUN  
STRUCTURE LENGTH 10 FT  
BMSID 05/0220/0120/1578

031876 FT 1 0 00048 0 00 0318+05  
5 0120/0000 LENGTH(AH 3169 BK 3212)

T.BEAVER RUN  
STRUCTURE LENGTH 12 FT  
BMSID 05/0220/0110/2420

028664 FT

028664 FT 1 0 00048 0 00 0286+13  
NARROW LN  
(T337)  
5 0110/0000 LENGTH(AH 3212 BK 2024)

BLACK WALNUT FARM RD  
(PRDR)

0100/1325

0100/1251 BMSID 05/0220/0100/1238  
1 0 00048 0 00 0278+27  
T.BEAVER RUN  
0100/1238 BMSBG 05/0220/0100/1238

MARSHALL LN  
(PRDR)

0100/0037  
026640 FT

026640 FT 1 0 00048 0 00 0266+85  
5 0100/0000 LENGTH(AH 2024 BK 3313)

EXTRACT DATE: 12/28/2024 ROADWAY MANAGEMENT SYSTEM PAGE NUMBER: 104  
PRINT DATE: 12/30/2024 SLD COUNTY/SR - ANNUAL PRINT COUNTY: BEDFORD

DIR: B TOTAL LEN: 26.197 MI.  
LEFT MUN: CUMBERLAND VALLEY T

DIST: 09-1 SR: 220  
RIGHT MUN: CUMBERLAND VALLEY T

023327 FT

023327 FT 1 0 00048 0 00 0233+86  
5 0090/0000 LENGTH(AH 3313 BK 2435)

020892 FT

020892 FT 1 0 00048 0 00 0209+19  
5 0080/0000 LENGTH(AH 2435 BK 3395)

DELLWATER LN  
(PRDR)

0070/2363 ==

SANDSTONE RD  
(PRDR)

0070/0427 ==  
017497 FT

017497 FT 1 0 00048 0 00 0174+93  
5 0070/0000 LENGTH(AH 3395 BK 2977)

CARDINAL LN  
(PRDR)

0060/2597 ==

014520 FT

0060/0025 BMS EN 05/0220/0060/0000  
014520 FT 1 0 00048 0 00 0144+63  
TR. EVITTS CR  
5 0060/0000 BMSBG 05/0220/0060/0000  
LENGTH(AH 2977 BK 2523)  
LAKE GORDON RD  
0050/2050 (SR3003 SEG 0090/2366)

CHERRY RUN RD  
(TWP )  
CHERRY RUN RD  
(TWP )

0050/2029 ==

0050/1842 ==

011997 FT

011997 FT 1 0 00048 0 00 0119+93

DIR: B TOTAL LEN: 26.197 MI.  
LEFT MUN: CUMBERLAND VALLEY T

DIST: 09-1 SR: 220  
RIGHT MUN: CUMBERLAND VALLEY T

0050/0000 LENGTH(AH 2523 BK 2007)

009990 FT

009990 FT 1 0 00048 0 00 0099+87  
0040/0000 LENGTH(AH 2007 BK 3511)

006479 FT

```

006479 FT 1 0 00048 0 00 0064+21
S 0030/0000 LENGTH(AH 3511 BK 3084)
WEeping WILLOW LN
0020/2651 (PRDR)

```

1 0 00048 0 00 0033+39 003395 FT  
VALLEY RD  
(T300) 0020/0000

003395 FT

```

5 0020/0000 LENGTH(AH 3084 BK 3395)
0010/2881 BMS EN 05/0220/0010/2862
1 0 00048 0 00 0028+11
TR EVITTS CR
0010/2862 BMS BG 05/0220/0010/2862

```

000000 FT

```

000000 FT 1 0 00048 0 00 0000+00
INTER-NC BK BE D FORD VAL LEY RD
(MARYLAND STATE LINE)
(STBD)
MFC BEGIN = B
0010/0000 LENGTH(AH 3395 BK 0000)

```

EXTRACT DATE: 12/28/2024 ROADWAY MANAGEMENT SYSTEM PAGE NUMBER: 102  
PRINT DATE: 12/30/2024 SLD COUNTY/SR - ANNUAL PRINT COUNTY: BEDFORD  
DIR: B TOTAL LEN: 2.558 MI. DIST: 09-1 SR: 164  
LEFT MUN: LIBERTY T RIGHT MUN: LIBERTY T

RAYSTOWN RD 013507 FT  
(SR0026 SEG 0920/0000) 0040/3451  
FOR SR 0026 AND 0164 0040/3176  
(CONN)



013507 FT RAYSTOWN RD  
0040/3451 (SR0026 SEG 0920/0000)  
0040/2849 WINTERBERRY LN  
(TWP)

EXTRACT DATE: 12/28/2024 ROADWAY MANAGEMENT SYSTEM PAGE NUMBER: 101  
PRINT DATE: 12/30/2024 SLD COUNTY/SR - ANNUAL PRINT COUNTY: BEDFORD  
DIR: B TOTAL LEN: 2.558 MI. DIST: 09-1 SR: 164  
LEFT MUN: LIBERTY T RIGHT MUN: LIBERTY T

010056 FT

010056 FT 1 0 00882 0 00 0100+00  
S 0040/0000 LENGTH(AH 3451 BK 2999)

007057 FT

007057 FT 1 0 00882 0 00 0070+00  
S 0030/0000 LENGTH(AH 2999 BK 3460)

003597 FT

003597 FT 1 0 00882 0 00 0035+00  
S 0020/0000 LENGTH(AH 3460 BK 3597)

000000 FT

000000 FT 1 0 00882 0 00 0000+00  
NC COVE MOUNTAIN RD  
INTER-BK COVE MOUNTAIN RD  
(SRO164 SEG 0420/2630)  
MFC BEGIN = C  
BK-BLAIR (07)  
S 0010/0000 LENGTH(AH 3597 BK 0000)



EXTRACT DATE: 12/28/2024 ROADWAY MANAGEMENT SYSTEM PAGE NUMBER: 100  
PRINT DATE: 12/30/2024 SLD COUNTY/SR - ANNUAL PRINT COUNTY: BEDFORD

DIR: N TOTAL LEN: 14.407 MI. DIST: 09-1 SR: 99  
LEFT MUN: KIMMEL T RIGHT MUN: KIMMEL T

AH-BLAIR (07) 075978 FT  
BUD SHUSTER HW INTER-AHD  
(SR0099 SEG 0143/0000) 0141/2112  
CROSSOVER RD  
(CONN) 0141/2009

076069 FT  
INTER-AHD BUD SHUSTER HW  
0140/2115 (SR0099 SEG 0142/0000)  
CROSSOVER RD  
(CONN) 0140/2040

1 0 01061 0 00 2125+21 073866 FT  
MILEPOST 014.00  
LENGTH(AH 2112 BK 2640) 0141/0000

073954 FT 1 0 01061 0 00 2123+46  
MILEPOST 014.00  
LENGTH(AH 2115 BK 2640) 0140/0000

1 0 01061 0 00 2098+78 071226 FT  
LENGTH(AH 2640 BK 2598) 0135/0000

071314 FT 1 0 01061 0 00 2097+10  
LENGTH(AH 2640 BK 2640) 0134/0000

1 0 01061 0 00 2072+35 068628 FT  
MILEPOST 013.00  
LENGTH(AH 2598 BK 2640) 0131/0000

068674 FT 1 0 01061 0 00 2070+74  
MILEPOST 013.00  
LENGTH(AH 2640 BK 2640) 0130/0000

EXTRACT DATE: 12/28/2024 ROADWAY MANAGEMENT SYSTEM PAGE NUMBER: 99  
PRINT DATE: 12/30/2024 SLD COUNTY/SR - ANNUAL PRINT COUNTY: BEDFORD

DIR: N TOTAL LEN: 14.407 MI. DIST: 09-1 SR: 99  
LEFT MUN: KIMMEL T RIGHT MUN: KIMMEL T

1 0 01061 0 00 2045+92 065988 FT  
LENGTH(AH 2640 BK 2640) 0125/0000 [S]

066034 FT 1 0 01061 0 00 2044+38  
[S] 0124/0000 LENGTH(AH 2640 BK 2640)

1 0 01061 0 00 2019+49 063348 FT  
MILEPOST 012.00  
LENGTH(AH 2640 BK 2640) 0121/0000 [S]

063394 FT 1 0 01061 0 00 2018+02  
MILEPOST 012.00  
[S] 0120/0000 LENGTH(AH 2640 BK 2640)

1 0 01061 0 00 1993+06 060708 FT  
LENGTH(AH 2640 BK 2619) 0115/0000 [S]

060754 FT 1 0 01061 0 00 1991+66  
[S] 0114/0000 LENGTH(AH 2640 BK 2640)

KIMMEL  
KING T

0111/1960

0110/2001 KIMMEL  
KING T

1 0 01061 0 00 1966+63 058089 FT  
MILEPOST 011.00  
LENGTH(AH 2619 BK 2640) 0111/0000 [S]

058114 FT 1 0 01061 0 00 1965+30  
MILEPOST 011.00  
[S] 0110/0000 LENGTH(AH 2640 BK 2640)

1 0 01061 0 00 1940+20 055449 FT  
LENGTH(AH 2640 BK 2640) 0105/0000 [S]  
CROSSOVER RD  
(CONN) 0101/2466

055474 FT 1 0 01061 0 00 1938+94  
[S] 0104/0000 LENGTH(AH 2640 BK 2640)  
CROSSOVER RD  
(CONN) 0100/2458

RAMP G RD  
(SR8013 SEG 0500/0000) 0101/1393

0100/1355 RAMP F RD  
(SR8013 SEG 0750/0791)

EXTRACT DATE: 12/28/2024 ROADWAY MANAGEMENT SYSTEM PAGE NUMBER: 98  
PRINT DATE: 12/30/2024 SLD COUNTY/SR - ANNUAL PRINT COUNTY: BEDFORD

DIR: N TOTAL LEN: 14.407 MI. DIST: 09-1 SR: 99  
LEFT MUN: KING T RIGHT MUN: KING T

SR 4034				SR 4034					
OP	ID	05/4034/0090/1778	0101/0550		0100/0558	OP	ID	05/4034/0090/1778	
1	0	01061	0 00 1913+77	052809 FT	052834 FT	1	0	01061	0 00 1912+58
MILEPOST 010.00						MILEPOST 010.00			
LENGTH(AH 2640 BK 2640) 0101/0000						LENGTH(AH 2640 BK 2674)			
RAMP H RD						RAMP E RD			
(SR8013 SEG 0250/1102) 0095/2110						(SR8013 SEG 0010/0000) 0094/1595			
CROSSOVER RD						CROSSOVER RD			
(CONN) 0095/0557						(CONN) 0094/0558			
1	0	01061	0 00 1887+34	050169 FT	050160 FT	1	0	01061	0 00 1886+22
LENGTH(AH 2640 BK 2640) 0095/0000						LENGTH(AH 2674 BK 2640) 0094/0000			
1 0 01061 0 00 1860+91 047529 FT						047520 FT 1 0 01061 0 00 1859+86			
MILEPOST 009.00						MILEPOST 009.00			
LENGTH(AH 2640 BK 2640) 0091/0000						LENGTH(AH 2640 BK 2640) 0090/0000			
1 0 01061 0 00 1834+48 044889 FT						044880 FT 1 0 01061 0 00 1833+50			
LENGTH(AH 2640 BK 2619) 0085/0000						0084/0000 LENGTH(AH 2640 BK 2640)			
1 0 01061 0 00 1808+05 042270 FT						042240 FT 1 0 01061 0 00 1807+14			
MILEPOST 008.00						MILEPOST 008.00			
LENGTH(AH 2619 BK 2614) 0081/0000						LENGTH(AH 2640 BK 2640) 0080/0000			

EXTRACT DATE: 12/28/2024 ROADWAY MANAGEMENT SYSTEM PAGE NUMBER: 97  
PRINT DATE: 12/30/2024 SLD COUNTY/SR - ANNUAL PRINT COUNTY: BEDFORD

DIR: N TOTAL LEN: 14.407 MI. DIST: 09-1 SR: 99  
LEFT MUN: KING T RIGHT MUN: KING T

KING EAST ST CLAIR T		0075/1064		0074/1029 KING EAST ST CLAIR T	
1 0 01061 0 00 1781+62 039656 FT				039600 FT 1 0 01061 0 00 1780+78	
LENGTH(AH 2614 BK 2655) 0075/0000	5			5 0074/0000 LENGTH(AH 2640 BK 2685)	
CROSSOVER RD (CONN)		0071/0465		CROSSOVER RD (CONN)	
1 0 01061 0 00 1755+19 037001 FT				0070/0461 036915 FT 1 0 01061 0 00 1754+42	
MILEPOST 007.00				MILEPOST 007.00	
LENGTH(AH 2655 BK 2612) 0071/0000	5			5 0070/0000 LENGTH(AH 2685 BK 2640)	
RAMP C RD (SR8011 SEG 0500/0000) 0065/1975				0064/2020 RAMP B RD (SR8011 SEG 0750/1378)	
BMS EN 05/0099/0065/0580 0065/0739				0064/0716 BMS EN 05/0099/0064/0557	
0 0 00000 0 00 0000+00				0 0 00000 0 00 0000+00	
SR 0869				SR 0869	
BMS BG 05/0099/0065/0580 0065/0580				0064/0557 BMS BG 05/0099/0064/0557	
1 0 01061 0 00 1728+76 034389 FT				034275 FT 1 0 01061 0 00 1728+06	
LENGTH(AH 2612 BK 2640) 0065/0000	5			5 0064/0000 LENGTH(AH 2640 BK 2616)	
RAMP D RD (SR8011 SEG 0250/1209) 0061/2136				0060/2092 RAMP A RD (SR8011 SEG 0010/0000)	
CROSSOVER RD (CONN)		0061/1070		CROSSOVER RD (CONN)	
1 0 01061 0 00 1702+33 031749 FT				031659 FT 1 0 01061 0 00 1701+70	
MILEPOST 006.00				MILEPOST 006.00	
LENGTH(AH 2640 BK 2639) 0061/0000	5			5 0060/0000 LENGTH(AH 2616 BK 2640)	

EXTRACT DATE: 12/28/2024 ROADWAY MANAGEMENT SYSTEM PAGE NUMBER: 96  
PRINT DATE: 12/30/2024 SLD COUNTY/SR - ANNUAL PRINT COUNTY: BEDFORD

DIR: N TOTAL LEN: 14.407 MI. DIST: 09-1 SR: 99  
LEFT MUN: EAST ST CLAIR T RIGHT MUN: EAST ST CLAIR T

1 0 01061 0 00 1675+90 029110 FT  
LENGTH(AH 2639 BK 2640) 0055/0000

029019 FT 1 0 01061 0 00 1675+34  
0054/0000 LENGTH(AH 2640 BK 2640)

1 0 01061 0 00 1649+47 026470 FT  
MILEPOST 005.00  
LENGTH(AH 2640 BK 2640) 0051/0000

026379 FT 1 0 01061 0 00 1648+98  
MILEPOST 005.00  
0050/0000 LENGTH(AH 2640 BK 2640)

1 0 01061 0 00 1623+04 023830 FT  
LENGTH(AH 2640 BK 2627) 0045/0000

023739 FT 1 0 01061 0 00 1622+62  
0044/0000 LENGTH(AH 2640 BK 2640)

1 0 01061 0 00 1596+61 021203 FT  
SIGN: CENTER MOUNTD  
BMSID 05/0099/0041/0000  
MILEPOST 004.00  
LENGTH(AH 2627 BK 2715) 0041/0000  
BMSSEN 05/0099/0035/2367 0035/2537  
0 0 00000 0 00 0000+00  
SR 4009  
BMSBG 05/0099/0035/2367 0035/2367  
TR OPPENHEIMER RUN  
STRUCTURE LENGTH 12 FT  
BMSID 05/0099/0034/1863 0035/2030

021099 FT 1 0 01061 0 00 1596+26  
MILEPOST 004.00  
0040/0000 LENGTH(AH 2640 BK 2640)  
0034/2325 BMSSEN 05/0099/0034/2144  
0 0 00000 0 00 0000+00  
SR 4009  
0034/2144 BMSBG 05/0099/0034/2144  
TR OPPENHEIMER RUN  
STRUCTURE LENGTH 12 FT  
0034/1863 BMSID 05/0099/0034/1863

CROSSOVER RD  
(CONN)  
1 0 01061 1 00 1570+18 0035/0083  
018488 FT

0034/0090 CROSSOVER RD  
018459 FT (CONN)  
1 0 01061 0 00 1569+90

EXTRACT DATE: 12/28/2024 ROADWAY MANAGEMENT SYSTEM PAGE NUMBER: 95  
PRINT DATE: 12/30/2024 SLD COUNTY/SR - ANNUAL PRINT COUNTY: BEDFORD

DIR: N TOTAL LEN: 14.407 MI. DIST: 09-1 SR: 99  
LEFT MUN: EAST ST CLAIR T RIGHT MUN: EAST ST CLAIR T

LENGTH(AH 2715 BK 2640) 0035/0000 0034/0000 LENGTH(AH 2640 BK 2640)  
BMSSEN 05/0099/0031/1642 0031/2259 0030/2222 BMSSEN 05/0099/0030/1651

0 0 00000 0 00 0000+00 0 0 00000 0 00 0000+00  
SR 4019 SR 4019  
BMSBG 05/0099/0031/1642 0031/1642 0030/1651 BMSBG 05/0099/0030/1651

EAST ST CLAIR  
BEDFORD T 0030/1297

RAMP G RD (SR8009 SEG 0500/0000) 0031/0866 RAMP H RD (SR8009 SEG 0750/0888)  
EAST ST CLAIR 0030/0344  
BEDFORD T 0031/0495

1 0 01061 0 00 1543+75 015848 FT 015819 FT 1 0 01061 0 00 1543+54  
MILEPOST 003.00 MILEPOST 003.00

LENGTH(AH 2640 BK 2640) 0031/0000 0030/0000 LENGTH(AH 2640 BK 2640)  
BMSSEN 05/0099/0025/2167 0025/2387 0024/2311 BMSSEN 05/0099/0024/2091

0 0 00000 0 00 0000+00 0 0 00000 0 00 0000+00  
SR 0056 EBL SR 0056 EBL  
BMSBG 05/0099/0025/2167 0025/2167 0024/2091 BMSBG 05/0099/0024/2091

RAMP F RD (SR8009 SEG 0250/1085) 0025/1277 RAMP E RD (SR8009 SEG 0010/0000)  
0024/0914

CROSSOVER RD (CONN) 0024/0128 CROSSOVER RD (CONN)  
1 0 01061 0 00 1517+32 013208 FT 013179 FT 1 0 01061 0 00 1517+18

LENGTH(AH 2640 BK 2674) 0025/0000 0024/0000 LENGTH(AH 2640 BK 2640)

SR 0056 SR 0056  
OP ID 05/0056/0320/0577 0021/1408 0020/1541 OP ID 05/0056/0320/0577

1 0 01061 0 00 1490+89 010534 FT 010539 FT 1 0 01061 0 00 1490+82  
MILEPOST 002.00 MILEPOST 002.00

LENGTH(AH 2674 BK 2699) 0021/0000 0020/0000 LENGTH(AH 2640 BK 2640)  
BRUSH RUN BRUSH RUN

STRUCTURE LENGTH 18 FT STRUCTURE LENGTH 18 FT  
BMSID 05/0099/0014/2223 0015/2527 0014/2223 BMSID 05/0099/0014/2223

EXTRACT DATE: 12/28/2024 ROADWAY MANAGEMENT SYSTEM PAGE NUMBER: 94  
PRINT DATE: 12/30/2024 SLD COUNTY/SR - ANNUAL PRINT COUNTY: BEDFORD

DIR: N TOTAL LEN: 14.407 MI. DIST: 09-1 SR: 99  
LEFT MUN: BEDFORD T RIGHT MUN: BEDFORD T

1 0 01061 0 00 1464+46 007835 FT  
LENGTH(AH 2699 BK 2611) 0015/0000 S  
SIGN: CENTER MOUNTD  
BMSID 05/0099/0011/2489 0011/2489  
SR 4102 BR  
OP ID 05/4102/0010/0000 0011/2397

007899 FT 1 0 01061 0 00 1464+46  
S 0014/0000 LENGTH(AH 2640 BK 2619)  
SR 4102 BR  
0010/2412 OP ID 05/4102/0010/0000

1 0 01061 0 00 1438+03 005224 FT  
MILEPOST 001.00  
LENGTH(AH 2611 BK 2584) 0011/0000 S

005280 FT 1 0 01061 0 00 1438+10  
MILEPOST 001.00  
S 0010/0000 LENGTH(AH 2619 BK 2640)

CROSSOVER RD  
(CONN) 0005/0158  
1 0 01061 0 00 1411+60 002640 FT  
LENGTH(AH 2584 BK 2640) 0005/0000 S  
SIGN: CANTILEVER  
BMSID 05/0099/0003/2375 0003/2375

0004/0161 CROSSOVER RD  
(CONN) 002640 FT  
S 0004/0000 LENGTH(AH 2640 BK 2640)

RAMP B RD  
(SR8007 SEG 0510/0000) 0003/1759

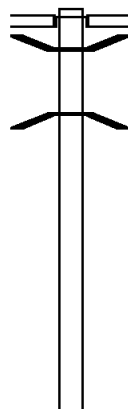
RAMP C RD  
(SR8007 SEG 0500/1801) 0003/0680

1 0 01061 0 00 1385+17 000000 FT  
SR 8007 TO US 220  
OP ID 05/8007/0500/0000  
NC BUD SHUSTER HW  
BUD SHUSTER HW INTER-BK  
(SR0220 SEG 0481/3434)  
MFC BEGIN = A  
LENGTH(AH 2640 BK 0000) 0003/0000 S

0002/0545 RAMP D RD  
000000 FT (SR8007 SEG 0760/0708)  
1 0 01061 0 00 1385+38  
SR 8007 TO US 220  
OP ID 05/8007/0500/0000  
NC BUD SHUSTER HW  
INTER-BK BUD SHUSTER HW  
(SR0220 SEG 0480/3439)  
MFC BEGIN = A  
S 0002/0000 LENGTH(AH 2640 BK 0000)

EXTRACT DATE: 12/28/2024 ROADWAY MANAGEMENT SYSTEM PAGE NUMBER: 93  
 PRINT DATE: 12/30/2024 SLD COUNTY/SR - ANNUAL PRINT COUNTY: BEDFORD  
 DIR: B TOTAL LEN: 39.845 MI. DIST: 09-1 SR: 96  
 LEFT MUN: KING T RIGHT MUN: KING T

210381 FT  
 MILLER RD  
 (SR4025 SEG 0020/2349) 0790/2614



207767 FT

210381 FT  
 INTER-AHD HERITAGE RD  
 (SR0869 SEG 0180/0000)  
 HERITAGE RD  
 (SR0869 SEG 0180/0000)  
 0790/2614 BMS EN 05/0096/0790/2362  
 0790/2383 2 0 05074 0 00 0223+86  
 TR. BOBS CRK.  
 0790/2362 BMS BG 05/0096/0790/2362

207767 FT 2 0 05074 0 00 0200+17  
 5 0790/0000 LENGTH(AH 2614 BK 2434)



EXTRACT DATE: 12/28/2024 ROADWAY MANAGEMENT SYSTEM PAGE NUMBER: 92  
PRINT DATE: 12/30/2024 SLD COUNTY/SR - ANNUAL PRINT COUNTY: BEDFORD

DIR: B TOTAL LEN: 39.845 MI. DIST: 09-1 SR: 96  
LEFT MUN: KING T RIGHT MUN: KING T

205333 FT

205333 FT 2 0 05074 0 00 0175+83  
WEST GARMAN RD  
(T606)  
S 0780/0000 LENGTH(AH 2434 BK 1273)

204060 FT

0770/0016 BMS EN 05/0096/0770/0000  
204060 FT 2 0 05074 0 00 0163+04  
POOLES RUN  
S 0770/0000 BMSBG 05/0096/0770/0000  
LENGTH(AH 1273 BK 3227)

200833 FT

0760/0082 KING  
200833 FT WEST ST CLAIR T  
2 0 05074 0 00 0130+76  
S 0760/0000 LENGTH(AH 3227 BK 1045)

199788 FT

199788 FT 2 0 05074 0 00 0120+00  
S 0750/0000 LENGTH(AH 1045 BK 2583)

197205 FT

0740/0063 BMS EN 05/0096/0740/0000  
197205 FT 2 0 05074 0 00 0094+87  
GEORGES CRK.  
S 0740/0000 BMSBG 05/0096/0740/0000  
LENGTH(AH 2583 BK 1684)  
GORDON HALL RD  
(T574)

EXTRACT DATE: 12/28/2024 ROADWAY MANAGEMENT SYSTEM PAGE NUMBER: 91  
PRINT DATE: 12/30/2024 SLD COUNTY/SR - ANNUAL PRINT COUNTY: BEDFORD

DIR: B TOTAL LEN: 39.845 MI. DIST: 09-1 SR: 96  
LEFT MUN: WEST ST CLAIR T RIGHT MUN: WEST ST CLAIR T

2 0 05074 0 00 0077+98 195521 FT  
LOVELY RD  
(T672) 0730/0000

195521 FT

5 0730/0000 LENGTH(AH 1684 BK 2839)

ACORN RD  
(PRDR) 0710/2345

192682 FT

5 192682 FT 2 0 05074 0 00 0049+75  
0720/0000 LENGTH(AH 2839 BK 2469)

HICKORY GROVE RD  
(PRDR) 0710/1692

190213 FT

190213 FT 2 0 05074 0 00 0025+06  
NC SR 0096 SH  
5 0710/0000 LENGTH(AH 2469 BK 2506)

COUNTRY LN  
(PRDR) 0700/1896

UNKNOWN RD  
(PRDR) 0700/0667

187707 FT

0700/0456 WEST ST CLAIR  
187707 FT PLEASANTVILLE B  
2 0 05074 0 00 0000+00  
ALLEGHENY ST  
(SR0056 SEG 0140/0000)

5 0700/0000 LENGTH(AH 2506 BK 1095)  
0690/0993 BMSSEN 05/0096/0690/0976  
1 0 00356 0 05 1899+30

LOCUST ST  
(BORO) 0690/0839

0690/0976 TR. BAREFOOT  
BMSBG 05/0096/0690/0976

0690/0508 BMSSEN 05/0096/0690/0466  
0690/0487 PLEASANTVILLE  
WEST ST CLAIR T  
1 0 00356 0 05 1894+18

EXTRACT DATE: 12/28/2024 ROADWAY MANAGEMENT SYSTEM PAGE NUMBER: 90  
PRINT DATE: 12/30/2024 SLD COUNTY/SR - ANNUAL PRINT COUNTY: BEDFORD

DIR: B TOTAL LEN: 39.845 MI. DIST: 09-1 SR: 96  
LEFT MUN: PLEASANTVILLE B RIGHT MUN: PLEASANTVILLE B

BAREFOOT RD (T568)	186612 FT 0690/0000	==	BAREFOOT RUN 0690/0466 BMSBG 05/0096/0690/0466 186612 FT 1 0 00356 0 05 1889+64 NC SCHOOL ST 5 0690/0000 LENGTH(AH 1095 BK 3555)
1 0 00356 0 05 1854+13 KENT RD (PRDR) TOWSON RD (PRDR)	183057 FT 0680/0000 0670/2013	== ==	183057 FT 5 0680/0000 LENGTH(AH 3555 BK 2415)
	180642 FT	==	180642 FT 1 0 00356 0 05 1829+98 CIDER PRESS RD (T565) 5 0670/0000 LENGTH(AH 2415 BK 3001) FLEEGLES RUN STRUCTURE LENGTH 14 FT 0660/2827 BMSID 05/0096/0660/2827
KAUFFMAN RD (T566)	0660/2536	==	
	177641 FT		177641 FT 1 0 00356 0 05 1800+24 5 0660/0000 LENGTH(AH 3001 BK 1900)
1 0 00356 0 05 1780+95 OAK SHADE RD	175741 FT		175741 FT

EXTRACT DATE: 12/28/2024 ROADWAY MANAGEMENT SYSTEM PAGE NUMBER: 89  
PRINT DATE: 12/30/2024 SLD COUNTY/SR - ANNUAL PRINT COUNTY: BEDFORD

DIR: B TOTAL LEN: 39.845 MI. DIST: 09-1 SR: 96  
LEFT MUN: WEST ST CLAIR T RIGHT MUN: WEST ST CLAIR T

(T501)	0650/0000	==	5 0650/0000 LENGTH(AH 1900 BK 2012)
1 0 00356 0 05 1760+84 173729 FT			173729 FT BOWSER RD
BOWSER RD			(T549)
(T549)	0640/0000	==	5 0640/0000 LENGTH(AH 2012 BK 3338)
DUNKARD HOLLOW RD			
(SR4024 SEG 0110/0907)	0630/3093		0630/2565 BMS EN 05/0096/0630/2503
			1 0 00356 0 05 1752+50
			TRIB DUNNING CREEK
MOGART RD			0630/2503 BMSBG 05/0096/0630/2503
(T503)	0630/2436	==	
CHURCH RD			
(T502)	0630/1128	==	
CHURCH RD	170391 FT		170391 FT 1 0 00356 0 05 1727+53
(T502)	0630/0000		VILLAGE: RYOT
GARRETT RD			5 0630/0000 LENGTH(AH 3338 BK 3624)
(PRDR)	0620/3416	==	
			0620/2410 CRISSMAN RD
			(SR4013 SEG 0010/0000)
1 0 00356 0 05 1691+23 166767 FT			0620/0011 WEST ST CLAIR
BLACKBURN RD			166767 FT NAPIER T
(T549)	0620/0000	==	5 0620/0000 LENGTH(AH 3624 BK 3692)
			WEDGEWOOD LN
			(PRDR)
			0610/3205

EXTRACT DATE: 12/28/2024 ROADWAY MANAGEMENT SYSTEM PAGE NUMBER: 88  
PRINT DATE: 12/30/2024 SLD COUNTY/SR - ANNUAL PRINT COUNTY: BEDFORD

DIR: B TOTAL LEN: 39.845 MI. DIST: 09-1 SR: 96  
LEFT MUN: NAPIER T RIGHT MUN: NAPIER T

1 0 00356 0 05 1654+22 163075 FT  
SCHOOL RD  
(T492) 0610/0000

CHESTNUT ST  
(SR4020 SEG 0030/1397) 0590/1867

ROCKCLICK HOLLOW RD  
(SR4018 SEG 0100/1614) 0590/0519  
157817 FT

OYLER RD  
(T518) 0580/1338

163075 FT

5 0610/0000 LENGTH(AH 3692 BK 2269)  
0600/2036 BMSSEN 05/0096/0600/2022  
1 0 00356 0 05 1651+64  
TB DUNNING C  
0600/2022 BMSBG 05/0096/0600/2022  
0600/1506 BMSSEN 05/0096/0600/1390  
1 0 00356 0 05 1631+62  
DUNNINGS CRK  
0600/1390 BMSBG 05/0096/0600/1390  
MANGES RD  
0600/1172 (T534)  
NAPIER  
0600/1000 NEW PARIS B  
(APRA) NES&LCO NEW PARI  
CUPPETT RD  
0600/0478 (T535)  
160806 FT 1 0 00356 0 05 1631+62  
5 0600/0000 LENGTH(AH 2269 BK 2989)

0590/1867 GRASSHOPPER ST  
(BORO)

0590/0810 MACINTOSH RD  
(BORO)

157817 FT 1 0 00356 0 05 1601+81  
NEW PARIS  
NAPIER T  
5 0590/0000 LENGTH(AH 2989 BK 3346)  
HINSON RD  
0580/3234 (T522)

0580/1623 DOYLES RD  
(PRDR)

EXTRACT DATE: 12/28/2024 ROADWAY MANAGEMENT SYSTEM PAGE NUMBER: 87  
PRINT DATE: 12/30/2024 SLD COUNTY/SR - ANNUAL PRINT COUNTY: BEDFORD

DIR: B TOTAL LEN: 39.845 MI. DIST: 09-1 SR: 96  
LEFT MUN: NAPIER T RIGHT MUN: NAPIER T

	154471 FT	0580/0050 0580/0032 154471 FT	SLEEK RD (T521) BMSBN 05/0096/0580/0000 1 0 00356 0 05 1568+47 BTHL.HOL.RUN BMSBG 05/0096/0580/0000 LENGTH(AH 3346 BK 1806)
BETHEL HOLLOW RD (SR4016 SEG 0080/3360)	0570/1775	0580/0000	
	152665 FT	0570/0000	1 0 00356 0 05 1550+47 LENGTH(AH 1806 BK 3125)
1 0 00356 0 05 1519+22 HOOVER RD (SR4001 SEG 0080/2136)	149540 FT 0560/0000	149540 FT 0560/0000	LENGTH(AH 3125 BK 2867)
	146673 FT	146673 FT	1 0 00356 0 05 1490+32 WENTZ RD (T516)
BENNA RD (T519)	0540/1284	0550/0000	LENGTH(AH 2867 BK 1493)
	145180 FT	0540/0000	1 0 00356 0 05 1476+13 LENGTH(AH 1493 BK 3008)

EXTRACT DATE: 12/28/2024 ROADWAY MANAGEMENT SYSTEM PAGE NUMBER: 86  
PRINT DATE: 12/30/2024 SLD COUNTY/SR - ANNUAL PRINT COUNTY: BEDFORD

DIR: B TOTAL LEN: 39.845 MI. DIST: 09-1 SR: 96  
LEFT MUN: NAPIER T RIGHT MUN: NAPIER T

		==	0530/1842	CHESTNUT RIDGE RD (T490)
1 0 00356 0 05 1445+40 142172 FT			142172 FT	
WEST RIDGE RD (T488)	0530/0000	==	5 0530/0000	LENGTH(AH 3008 BK 3072)
		==	0520/1950	DEEP WELL RD (T710)
		==	0520/0233	DEEP WELL RD (T710)
139100 FT			139100 FT	1 0 00356 0 05 1414+98
			5 0520/0000	LENGTH(AH 3072 BK 2619)
			136481 FT	136481 FT
			NC CO	1 0 00356 0 05 1388+53
		==	5 0510/0000	CORTLAND RD VALLEY RD (SR4003 SEG 0010/0000)
		==	0500/1286	LENGTH(AH 2619 BK 1494)
CLINTON ST (T701)	0500/1116	==		PETER ST (T440)
		--	0500/1110	NAPIER SCHELLSBURG B
CHARLES ST (TWP)	0500/0393	==		
NAPIER	0500/0110	--		
SCHELLSBURG B	134987 FT		134987 FT	1 0 00356 0 05 1373+57
			5 0500/0000	LENGTH(AH 1494 BK 0930)
		==	0490/0396	VINE ST (BORO)
SUGARPEAR LANE		==		SYCAMORE LANE

EXTRACT DATE: 12/28/2024 ROADWAY MANAGEMENT SYSTEM PAGE NUMBER: 85  
PRINT DATE: 12/30/2024 SLD COUNTY/SR - ANNUAL PRINT COUNTY: BEDFORD













DIR: B TOTAL LEN: 39.845 MI. DIST: 09-1 SR: 96  
LEFT MUN: SCHELLSBURG B RIGHT MUN: SCHELLSBURG B

(BORO)	0490/0203 134057 FT	==	==	0490/0203 (BORO) 134057 FT 1 0 00356 0 05 1364+27 PITT ST (SR0030 SEG 0150/0000)
MAPLE LN (BORO)	0480/0777 133082 FT	==	==	0490/0000 LENGTH(AH 0930 BK 0975) ELM LN (BORO) SOUTH ST (BORO) 1 0 00356 0 05 1354+57 BEDFORD ST (BORO) 0480/0000 LENGTH(AH 0975 BK 2944) UNKNOWN AL (BORO) CUMBERLAND ST (BORO) 0470/2645 (BORO) 0470/2363 (BORO) NC MARKET ST SCHELLSBURG 0470/2327 NAPIER T
	130138 FT			0470/0099 BMSSEN 05/0096/0470/0000 130138 FT 1 0 00356 0 04 1309+22 SHAWNEE CREEK & LAKE BMSBG 05/0096/0470/0000 0470/0000 LENGTH(AH 2944 BK 3396)
HILLEGASS CAMP RD (T439)	0460/1762 126742 FT	==	==	0460/0076 BMSSEN 05/0096/0460/0000 126742 FT 1 0 00356 0 04 1275+14 KEGG RUN & SHAWNEE LAKE BMSBG 05/0096/0460/0000 0460/0000 LENGTH(AH 3396 BK 1951)
TURNER CAMP RD (T432)	0450/1260	==	==	



EXTRACT DATE: 12/28/2024 ROADWAY MANAGEMENT SYSTEM PAGE NUMBER: 84  
PRINT DATE: 12/30/2024 SLD COUNTY/SR - ANNUAL PRINT COUNTY: BEDFORD

DIR: B TOTAL LEN: 39.845 MI. DIST: 09-1 SR: 96  
LEFT MUN: NAPIER T RIGHT MUN: NAPIER T

	124791 FT		124791 FT	1 0 00356 0 04 1255+66
				CAMPING AREA ROAD
		==		OP ID 05/7935/6313/1202
				LENGTH(AH 1951 BK 2696)
				SHAWNEE PARK RD
				(TWP )
	122095 FT		122095 FT	1 0 00356 0 04 1228+98
				0440/0000 LENGTH(AH 2696 BK 2540)
TURNPIKE ACCESS RD (GOVT)	0430/0789	==		
	119555 FT		0430/0160	BMSBN 05/0096/0430/0000
			119555 FT	1 0 00356 0 04 1204+44
				I-70 & I-76
				BMSBG 05/0096/0430/0000
SHELLBARK RD (PRDR)	0420/1044	==		LENGTH(AH 2540 BK 1600)
			0420/0288	BMSBN 05/0096/0420/0142
		---	0420/0235	NAPIER
				HARRISON T
			0420/0142	1 0 00356 0 04 1187+88
TO 0031/0190 SH (CONN)	0420/0115	==		RAYSTOWN BR JUNIATA RIV
				BMSBG 05/0096/0420/0142
				NC SHAWNEE RD
1 0 00356 0 04 1187+88	117955 FT		117955 FT	ALLEGHENY RD
ALLEGHENY RD				(SR0031 SEG 0200/0000)
(SR0031 SEG 0200/0000)	0420/0000			LTH AH 001600 BK 009446
	117955 FT			117955 FT
			7414/0000	LTH AH 009446 BK 002885
			INTER-AHD	ALLEGHENY RD
				(SR0031 SEG 0240/0000)
				ALLEGHENY RD

DIST: 09-1 SR: 96  
RIGHT MUN: MANNS CHOICE B

(SR0031 SEG 0240/0000)  
PITT ST  
0410/2885 (SR3017 SEG 0170/1010)  
MANNS CHOICE B  
  
MAIN ST  
0410/1824 (BORO)  
  
MANNS CHOICE  
0410/0469 HARRISON T  
115070 FT 1 0 00356 0 03 1158+39  
0410/0000 LENGTH(AH 2885 BK 2277)  
  
112793 FT 1 0 00356 0 03 1135+62  
0400/0000 LENGTH(AH 2277 BK 2933)  
  
109860 FT 1 0 00356 0 03 1106+02  
0390/0000 LENGTH(AH 2933 BK 3224)  
  
0380/0444  
0380/0024  
106636 FT  
0380/0000  
SULFUR SPRINGS RD  
(SR3014 SEG 0010/0000)  
BMSBN 05/0096/0380/0000  
1 0 00356 0 03 1073+54  
SULPHUR SPRINGS CREEK  
BMSBG 05/0096/0380/0000  
0380/0000 LENGTH(AH 3224 BK 2514)

EXTRACT DATE: 12/28/2024 ROADWAY MANAGEMENT SYSTEM PAGE NUMBER: 82  
PRINT DATE: 12/30/2024 SLD COUNTY/SR - ANNUAL PRINT COUNTY: BEDFORD

DIR: B TOTAL LEN: 39.845 MI. DIST: 09-1 SR: 96  
LEFT MUN: HARRISON T RIGHT MUN: HARRISON T

	104122 FT		0370/0110 BMS EN 05/0096/0370/0000 104122 FT 1 0 00356 0 03 1048+42 BUFFALO RUN BMSBG 05/0096/0370/0000 5 0370/0000 LENGTH(AH 2514 BK 3354)
FAUPEL RD (T418)	0360/2152	==	
	100768 FT		100768 FT 1 0 00356 0 03 1014+94 5 0360/0000 LENGTH(AH 3354 BK 2663)
PINE LN (PRDR)	0350/0943	==	
	098105 FT		0350/0014 BMS EN 05/0096/0350/0000 098105 FT 1 0 00356 0 03 0988+31 TR BUFFALO RUN BMSBG 05/0096/0350/0000 5 0350/0000 LENGTH(AH 2663 BK 2467)
DIEHL RD (T403)	0340/2435	==	
	095638 FT		095638 FT 1 0 00356 0 03 0963+60 5 0340/0000 LENGTH(AH 2467 BK 2787)

EXTRACT DATE: 12/28/2024 ROADWAY MANAGEMENT SYSTEM PAGE NUMBER: 81  
PRINT DATE: 12/30/2024 SLD COUNTY/SR - ANNUAL PRINT COUNTY: BEDFORD

DIR: B TOTAL LEN: 39.845 MI. DIST: 09-1 SR: 96  
LEFT MUN: HARRISON T RIGHT MUN: HARRISON T

BRANT HOLLOW RD  
(SR3019 SEG 0010/0000) 092851 FT  
0330/0000

090759 FT

087808 FT

084566 FT

BARD HOLLOW RD  
(SR3008 SEG 0130/2205) 0290/1813

0330/0847 BMS EN 05/0096/0330/0823  
1 0 00356 0 03 0943+90

0330/0823 BMSBG 05/0096/0330/0823

092851 FT 1 0 00356 0 03 0935+78

5 0330/0000 VILLAGE: BUFFALO MILLS  
LENGTH(AH 2787 BK 2092)

0320/1530 BUFFALO RD  
(SR3017 SEG 0010/0000)

5 090759 FT 1 0 00356 0 03 0915+27  
0320/0000 LENGTH(AH 2092 BK 2951)

5 087808 FT 1 0 00356 0 03 0885+96  
0310/0000 LENGTH(AH 2951 BK 3242)

0300/1706 BMS EN 05/0096/0300/1692  
1 0 00356 0 03 0852+99

0300/1692 TR. LITTLE WILLS CREEK  
BMSBG 05/0096/0300/1692

0300/0052 BMS EN 05/0096/0300/0000  
084566 FT 1 0 00356 0 03 0852+99

5 0300/0000 LTL. WILLS CR  
BMSBG 05/0096/0300/0000  
LENGTH(AH 3242 BK 1835)

EXTRACT DATE: 12/28/2024 ROADWAY MANAGEMENT SYSTEM PAGE NUMBER: 80  
PRINT DATE: 12/30/2024 SLD COUNTY/SR - ANNUAL PRINT COUNTY: BEDFORD

DIR: B TOTAL LEN: 39.845 MI. DIST: 09-1 SR: 96  
LEFT MUN: HARRISON T RIGHT MUN: HARRISON T

082731 FT

082731 FT 1 0 00356 0 03 0835+08  
VILLAGE: BARD  
S 0290/0000 LENGTH(AH 1835 BK 3321)

079410 FT

0280/0097 HARRISON  
079410 FT LONDONDERRY T  
S 0280/0000 1 0 00356 0 03 0801+87  
LENGTH(AH 3321 BK 3674)

075736 FT

075736 FT 1 0 00356 0 03 0764+97  
S 0270/0000 LENGTH(AH 3674 BK 2718)

MADLEY HOLLOW RD  
(SR3006 SEG 0100/2501) 0260/0115

073018 FT

0260/0068 BMS EN 05/0096/0260/0000  
073018 FT 1 0 00356 0 03 0737+79  
P3  
VILLAGE: MADLEY  
WOLF CAMP RUN  
BMSBG 05/0096/0260/0000

RBR

RBR

EXTRACT DATE: 12/28/2024 ROADWAY MANAGEMENT SYSTEM PAGE NUMBER: 79  
PRINT DATE: 12/30/2024 SLD COUNTY/SR - ANNUAL PRINT COUNTY: BEDFORD

DIR: B TOTAL LEN: 39.845 MI. DIST: 09-1 SR: 96  
LEFT MUN: LONDONDERRY T RIGHT MUN: LONDONDERRY T

LYBARGER RD  
(T362)

0250/1937

==

0260/0000 LENGTH(AH 2718 BK 1964)  
SHEIRER RD  
0250/1937 (T363)

MADLEY CHURCH RD  
(T378)

0250/1017

==

071054 FT

==

SHEIRER RD  
(T363)  
0250/0075  
071054 FT 1 0 00356 0 03 0718+43  
0250/0000 LENGTH(AH 1964 BK 3846)

067208 FT

067208 FT 1 0 00356 0 03 0679+65  
0240/0000 LENGTH(AH 3846 BK 3764)

TARWATER RD  
(T368)

0230/1989

==

0230/2182 BMS EN 05/0096/0230/2154  
1 0 00356 0 03 0663+51  
TAR WATER CREEK  
0230/2154 BMSBG 05/0096/0230/2154

063444 FT

==

COVE RD  
(T358)  
0230/1120  
063444 FT 1 0 00356 0 03 0642+42  
0230/0000 LENGTH(AH 3764 BK 2682)

EXTRACT DATE: 12/28/2024 ROADWAY MANAGEMENT SYSTEM PAGE NUMBER: 78  
PRINT DATE: 12/30/2024 SLD COUNTY/SR - ANNUAL PRINT COUNTY: BEDFORD

DIR: B TOTAL LEN: 39.845 MI. DIST: 09-1 SR: 96  
LEFT MUN: LONDONDERRY T RIGHT MUN: LONDONDERRY T

060762 FT

060762 FT 1 0 00356 0 02 0605+20  
S 0220/0000 LENGTH(AH 2682 BK 3505)  
FOSSILVILLE RD  
0210/2970 (T329)  
0210/2765 BMSEN 05/0096/0210/2752  
1 0 00356 0 02 0570+03  
TR. LITTLE WILLS CREEK  
0210/2752 BMSBG 05/0096/0210/2752

0210/1545 M+M DR  
(PRDR)

057257 FT

057257 FT 1 0 00356 0 02 0570+03  
S 0210/0000 LENGTH(AH 3505 BK 3649)  
RANKERS LN  
0200/3388 (PRDR)

KRISTIE LYNN LN  
(PRDR)

0200/3388

053608 FT

053608 FT 1 0 00356 0 02 0533+78  
S 0200/0000 LENGTH(AH 3649 BK 3404)

0190/1412 OAKFORD LN  
(PRDR)

050204 FT

050204 FT 1 0 00356 0 02 0499+74  
S 0190/0000 LENGTH(AH 3404 BK 3764)

EXTRACT DATE: 12/28/2024 ROADWAY MANAGEMENT SYSTEM PAGE NUMBER: 77  
PRINT DATE: 12/30/2024 SLD COUNTY/SR - ANNUAL PRINT COUNTY: BEDFORD

DIR: B TOTAL LEN: 39.845 MI. DIST: 09-1 SR: 96  
LEFT MUN: LONDONDERRY T RIGHT MUN: LONDONDERRY T

TIGER VALLEY RD  
(T351)  
HOGBACK RD  
(T350)

046440 FT

0170/2285

0170/1757

044103 FT

PENNDOT STOCKPILE  
(GOVT)

0160/1188

040667 FT

== 0180/0726 TOPPER RD  
(T328)  
0180/0019 BMS EN 05/0096/0180/0000  
046440 FT 1 0 00356 0 01 0463+22  
TIGER RUN  
BMSBG 05/0096/0180/0000  
S 0180/0000 LENGTH(AH 3764 BK 2337)  
== 0170/1757 TOPPER RD  
(T328)  
044103 FT 1 0 00356 0 01 0439+93  
NC HYNDMAN RD  
S 0170/0000 LENGTH(AH 2337 BK 3436)  
== 0160/2427 FROGEYE RD  
(T661)  
0160/1419 BMS EN 05/0096/0160/1288  
NC SR 0096 SH  
0160/1314 LONDONDERRY  
HYNDMAN B  
1 0 00356 0 01 0418+35  
WILLS CREEK  
0160/1288 BMSBG 05/0096/0160/1288  
== 0160/0668 PINE ST  
(BORO)  
0160/0285 BMS EN 05/0096/0160/0268  
1 0 00356 0 01 0408+20  
TR WILLS CRK  
0160/0268 BMSBG 05/0096/0160/0268  
CENTRAL THIRD AV  
(BORO)  
0160/0151 (BORO)  
0160/0112 (AAR 145072F) #TRKS 02  
040667 FT 1 0 00356 0 01 0405+57  
WASHINGTON ST  
(BORO)



EXTRACT DATE: 12/28/2024 ROADWAY MANAGEMENT SYSTEM PAGE NUMBER: 76  
PRINT DATE: 12/30/2024 SLD COUNTY/SR - ANNUAL PRINT COUNTY: BEDFORD

DIR: B TOTAL LEN: 39.845 MI. DIST: 09-1 SR: 96  
LEFT MUN: HYNDMAN B RIGHT MUN: HYNDMAN B

SCHELLSBURG ST  
(SR3004 SEG 0060/1727) 0150/0448  
039629 FT

SLATE LN  
(PRDR) 0140/1965  
ELMCREST DR  
(PRDR) 0140/1267  
ELMCREST DR  
(PRDR) 0140/0960

035851 FT

PATIO LN  
(PRDR) 0130/1336

032524 FT

0160/0000 LENGTH(AH 3436 BK 1038)  
AL  
0150/0880 (BORO)  
CLARENCE ST  
0150/0737 (BORO)  
LIBRARY ST  
0150/0578 (BORO)  
0150/0448  
039629 FT 1 0 00356 0 00 0395+78  
NC CENTER ST  
MARKET ST  
(BORO)  
0150/0000 LENGTH(AH 1038 BK 3778)  
HYNDMAN  
0140/3456 LONDONDERRY T










035851 FT 1 0 00356 0 00 0358+73  
0140/0000 LENGTH(AH 3778 BK 3327)

032524 FT 1 0 00356 0 00 0325+08  
0130/0000 LENGTH(AH 3327 BK 3313)

FAITH CHURCH RD

EXTRACT DATE: 12/28/2024 ROADWAY MANAGEMENT SYSTEM PAGE NUMBER: 75  
PRINT DATE: 12/30/2024 SLD COUNTY/SR - ANNUAL PRINT COUNTY: BEDFORD

DIR: B TOTAL LEN: 39.845 MI. DIST: 09-1 SR: 96  
LEFT MUN: LONDONDERRY T RIGHT MUN: LONDONDERRY T

		==	0120/0758 (T652)	
	029211 FT		0120/0019 BMS EN 05/0096/0120/0000	
			029211 FT 1 0 00356 0 00 0291+95	
			TRIB. TO THOMPSON RUN	
			BMSBG 05/0096/0120/0000	
			 0120/0000 LENGTH(AH 3313 BK 2287)	
MOWRY MOUNTAIN RD (PRDR)	0110/0639	==		
	026924 FT		026924 FT 1 0 00356 0 00 0269+22	
			 0110/0000 LENGTH(AH 2287 BK 2946)	
EDDY DR (PRDR)	0100/2569	==		
		==		
			0100/1869 GRANGE HALL RD	
			(T311)	
			TR. WILLS CR.	
			STRUCTURE LENGTH 8 FT	
SHADY LN (PRDR)	0100/1578	==	0100/1687 BMSID 05/0096/0100/1687	
			0100/0769 BMS EN 05/0096/0100/0759	
			1 0 00356 0 00 0247+13	
			TR. WILLS CR.	
LOGSDON HOLLOW RD (PRDR)	0100/0727	==	0100/0759 BMSBG 05/0096/0100/0759	
	023978 FT	==		
			0100/0294 UNKNOWN RD	
			(PRDR)	
			023978 FT 1 0 00356 0 00 0239+91	
			 0100/0000 LENGTH(AH 2946 BK 3480)	
	020498 FT		020498 FT 1 0 00356 0 00 0205+00	
			 0090/0000 LENGTH(AH 3480 BK 3244)	

EXTRACT DATE: 12/28/2024 ROADWAY MANAGEMENT SYSTEM PAGE NUMBER: 74  
PRINT DATE: 12/30/2024 SLD COUNTY/SR - ANNUAL PRINT COUNTY: BEDFORD

DIR: B TOTAL LEN: 39.845 MI. DIST: 09-1 SR: 96  
LEFT MUN: LONDONDERRY T RIGHT MUN: LONDONDERRY T

WINDY LN  
(PRDR)

0080/2372 ==

1 0 00356 0 00 0172+55 017254 FT  
KENNELS MILL RD  
(SR3002 SEG 0040/1720) 0080/0000 ==

0080/0943 FARM LN  
(PRDR) ==

017254 FT

5 0080/0000 LENGTH(AH 3244 BK 3045)

014209 FT

0070/0070 BMSSEN 05/0096/0070/0000  
014209 FT 1 0 00356 0 00 0142+15  
VILLAGE: PALO ALTO  
GLADDENS RUN  
BMSBG 05/0096/0070/0000  
5 0070/0000 LENGTH(AH 3045 BK 2071)

STRINGTOWN HOLLOW RD  
(T312)

0060/0050 ==  
012138 FT ==

0060/0050 COOKS MILL RD  
0060/0019 (T654)  
012138 FT BMSSEN 05/0096/0060/0000  
1 0 00356 0 00 0121+37  
TRIB GLADDENS RUN  
BMSBG 05/0096/0060/0000  
5 0060/0000 LENGTH(AH 2071 BK 2038)

MAJESTIC LN  
(PRDR)

0050/1995 ==

010100 FT

010100 FT 1 0 00356 0 00 0100+99  
VILLAGE: STRINGTOWN  
GORSUCH RD  
(T669)  
5 0050/0000 LENGTH(AH 2038 BK 2619)

EXTRACT DATE: 12/28/2024 ROADWAY MANAGEMENT SYSTEM PAGE NUMBER: 73  
PRINT DATE: 12/30/2024 SLD COUNTY/SR - ANNUAL PRINT COUNTY: BEDFORD

DIR: B TOTAL LEN: 39.845 MI. DIST: 09-1 SR: 96  
LEFT MUN: LONDONDERRY T RIGHT MUN: LONDONDERRY T

UNKNOWN RD  
(PRDR)

0040/1464

LANDIS RD  
(T664)

0040/0060  
007481 FT

0040/0019 BMS EN 05/0096/0040/0000  
007481 FT 1 0 00356 0 00 0074+69  
TR. WILLS CR.  
BMSBG 05/0096/0040/0000  
5 0040/0000 LENGTH(AH 2619 BK 2559)

004922 FT

004922 FT 1 0 00356 0 00 0049+02  
5 0030/0000 LENGTH(AH 2559 BK 2435)

HITE HOLLOW RD  
(T651)

0020/1061

0020/0937 TR. WILLS CR.  
STRUCTURE LENGTH 8 FT  
BMSID 05/0096/0020/0937  
STAR RD  
0020/0657 (PRDR)

002487 FT

002487 FT 1 0 00356 0 00 0024+62  
5 0020/0000 LENGTH(AH 2435 BK 2487)

PINEWOOD AV  
(PRDR)

0010/2149

ROSE HAVEN LN  
(PRDR)

0010/1075

000000 FT

000000 FT 1 0 00356 0 00 0000+00  
NC HYNDMAN RD  
INTER-BK MARYLAND STATE LINE  
(STBD)  
MFC BEGIN = D  
5 0010/0000 LENGTH(AH 2487 BK 0000)

EXTRACT DATE: 12/28/2024 ROADWAY MANAGEMENT SYSTEM PAGE NUMBER: 72  
PRINT DATE: 12/30/2024 SLD COUNTY/SR - ANNUAL PRINT COUNTY: BEDFORD  
DIR: E TOTAL LEN: 3.502 MI. DIST: 09-1 SR: 70  
LEFT MUN: EAST PROVIDENCE T RIGHT MUN: EAST PROVIDENCE T

AH-FULTON (29) 018282 FT  
DWIGHT D EISENHOWER HW INTER-AHD ☐ ☐ 018489 FT  
INTER-AHD DWIGHT D EISENHOWER HW

EXTRACT DATE: 12/28/2024 ROADWAY MANAGEMENT SYSTEM PAGE NUMBER: 71  
PRINT DATE: 12/30/2024 SLD COUNTY/SR - ANNUAL PRINT COUNTY: BEDFORD

DIR: E TOTAL LEN: 3.502 MI. DIST: 09-1 SR: 70  
LEFT MUN: EAST PROVIDENCE T RIGHT MUN: EAST PROVIDENCE T

(SR0070 SEG 1507/0000) 1503/2565 1502/2607 (SR0070 SEG 1506/0000)

1 0 00267 0 00 0025+69 015717 FT 015882 FT 1 0 00267 0 00 0024+34  
MILEPOST 150.00 MILEPOST 150.00  
LENGTH(AH 2565 BK 2607) 1503/0000 1502/0000 LENGTH(AH 2607 BK 2711)

CROSSOVER RD CROSSOVER RD  
(CONN) (CONN)  
1 0 00267 0 00 0051+76 013110 FT 1494/0167 013171 FT 1 0 00267 0 00 0051+20  
LENGTH(AH 2607 BK 2550) 1495/0000 1494/0000 LENGTH(AH 2711 BK 2535)

DMS SIGN STRUCTURE DMS SIGN STRUCTURE  
BMSID 05/0070/1491/0500 1491/0500 010636 FT 1 0 00267 0 00 0076+55  
1 0 00267 0 00 0077+26 010560 FT MILEPOST 149.00  
LENGTH(AH 2550 BK 2664) 1491/0000 1490/0000 LENGTH(AH 2535 BK 2746)

SIGN: 2 CHORD TRUSS  
BMSID 05/0070/1485/0787 1485/0787  
RAMP B RD RAMP A RD  
(SR8001 SEG 0500/0000) 1485/0186 (SR8001 SEG 0750/0461)  
1 0 00267 0 00 0103+90 007896 FT 1 0 00267 0 00 0104+01  
LENGTH(AH 2664 BK 2602) 1485/0000 1484/0328 007890 FT  
BMSID 05/0070/1481/2368 1481/2401 1484/0000 1480/2442  
0 0 00000 0 00 0000+00 1480/2409  
SR 2035  
BMSBG 05/0070/1481/2368 1481/2368 1480/2409  
BMSBG 05/0070/1480/2409

RAMP E RD

EXTRACT DATE: 12/28/2024 ROADWAY MANAGEMENT SYSTEM PAGE NUMBER: 70  
PRINT DATE: 12/30/2024 SLD COUNTY/SR - ANNUAL PRINT COUNTY: BEDFORD

DIR: E TOTAL LEN: 3.502 MI. DIST: 09-1 SR: 70  
LEFT MUN: EAST PROVIDENCE T RIGHT MUN: EAST PROVIDENCE T

CROSSOVER RD  
(CONN)

1481/0930

SIGN: 4 CHORD TRUSS  
BMSID 05/0070/1481/0248 1481/0201  
PA TPK (I-76 EB)  
OP ID 05/7076/9901/6209 1481/0099  
1 0 00267 0 00 0130+39 005294 FT  
I-76 WB  
OP ID 05/7076/9901/6208  
MILEPOST 148.00  
LENGTH(AH 2602 BK 2733) 1481/0000

TR RAYSTOWN BR JUNIATA  
STRUCTURE LENGTH 10 FT  
BMSID 05/0070/1475/0915 1475/0915  
BMSEN 05/0070/1475/0635 1475/0799  
1 0 00267 0 00 0150+85  
PA TURNPIKE  
BMSBG 05/0070/1475/0635 1475/0635  
1 0 00267 0 00 0156+51 002561 FT  
LENGTH(AH 2733 BK 2561) 1475/0000  
DMS SIGN STRUCTURE  
BMSID 05/0070/1471/2199 1471/2199  
SIGN: 2 CHORD TRUSS  
BMSID 05/0070/1471/1556 1471/1556

I-70 WYE  
(SR9102 SEG 0010/0000) 1471/0100  
1 0 00267 0 01 0182+91 000000 FT  
NC DWIGHT D EISENHOWER HW  
LINCOLN HW  
(SR0030 SEG 0662/0000)  
(SR0030 SEG 0663/0000)

MFC BEGIN = A  
MILEPOST 147.00  
LENGTH(AH 2561 BK 0000) 1471/0000

1480/1766 (SR8001 SEG 0010/0000)

1480/0955 CROSSOVER RD  
(CONN)

PA TPK (I-76 EB)  
OP ID 05/7076/9901/6209  
1 0 00267 0 00 0129+64  
I-76 WB  
OP ID 05/7076/9901/6208  
MILEPOST 148.00  
LENGTH(AH 2563 BK 2787)  
SIGN: POLE MOUNTED  
BMSID 05/0070/1474/2657

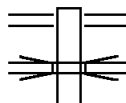
TR RAYSTOWN BR JUN RIV  
STRUCTURE LENGTH 10 FT  
BMSID 05/0070/1474/1040  
BMSEN 05/0070/1474/0809  
1 0 00267 0 00 0151+03  
PA TURNPIKE  
BMSBG 05/0070/1474/0809  
002540 FT  
1474/0000 LENGTH(AH 2787 BK 2540)

I-70 WYE  
(SR9102 SEG 0020/0115)  
1 0 00267 0 01 0182+91  
NC DWIGHT D EISENHOWER HW  
LINCOLN HW  
(SR0030 SEG 0662/0000)  
(SR0030 SEG 0663/0000)

MFC BEGIN = A  
BK-WESTMORELAND (64)  
MILEPOST 147.00  
LENGTH(AH 2540 BK 0000) 1470/0000

EXTRACT DATE: 12/28/2024 ROADWAY MANAGEMENT SYSTEM PAGE NUMBER: 69  
PRINT DATE: 12/30/2024 SLD COUNTY/SR - ANNUAL PRINT COUNTY: BEDFORD  
DIR: B TOTAL LEN: 18.215 MI. DIST: 09-1 SR: 56  
LEFT MUN: BEDFORD T RIGHT MUN: BEDFORD T

096174 FT



096177 FT LINCOLN HW  
0370/3563 (SR0030 SEG 0270/0000)  
PA TPK (1-76)  
0370/3089 OP ID 05/7076/9901/4355



EXTRACT DATE: 12/28/2024 ROADWAY MANAGEMENT SYSTEM PAGE NUMBER: 68  
PRINT DATE: 12/30/2024 SLD COUNTY/SR - ANNUAL PRINT COUNTY: BEDFORD

DIR: B TOTAL LEN: 18.215 MI. DIST: 09-1 SR: 56  
LEFT MUN: BEDFORD T RIGHT MUN: BEDFORD T

092611 FT

0370/0314  
0370/0018  
092614 FT

OLD DIRT RD  
(T483)  
BMSSEN 05/0056/0370/0000  
2 0 05047 0 00 0035+47  
TODD RUN  
BMSBG 05/0056/0370/0000  
LENGTH(AH 3563 BK 3776)

088835 FT

088838 FT

2 0 05047 0 00 0073+27  
MOUNTAIN RD  
(T507)  
LENGTH(AH 3776 BK 2176)

086659 FT

086662 FT  
0350/0000

2 0 05047 0 00 0094+94  
LENGTH(AH 2176 BK 2496)

2 0 05047 0 00 0119+90 084163 FT  
DOGWOOD RD  
(T495) 0340/0000

0340/0464  
084166 FT

(APRA) FILLO M.H.PARK D  
TRAILER CT RD  
(PRDR)  
DOGWOOD RD  
(T495)  
LENGTH(AH 2496 BK 2539)

EXTRACT DATE: 12/28/2024 ROADWAY MANAGEMENT SYSTEM PAGE NUMBER: 67  
PRINT DATE: 12/30/2024 SLD COUNTY/SR - ANNUAL PRINT COUNTY: BEDFORD

DIR: B TOTAL LEN: 18.215 MI. DIST: 09-1 SR: 56  
LEFT MUN: BEDFORD T RIGHT MUN: BEDFORD T

081624 FT	0330/0019	BMS EN 05/0056/0330/0000
	081627 FT	2 0 05047 0 00 0145+37
		BRUSH RUN
LEISTER RD	0330/0000	BMSBG 05/0056/0330/0000
(T513)		LENGTH(AH 2539 BK 2940)
0320/2725		
	0320/1170	BOHN RD
	0320/1010	(T722)
		BMS EN 05/0056/0320/0577
		2 0 05047 0 01 0176+50
		SR 0099 NBL
2 0 05047 0 01 0176+50	0320/0577	BMSBG 05/0056/0320/0577
BUSINESS 220	078687 FT	
(SR4009 SEG 0250/3260)	0320/0000	LENGTH(AH 2940 BK 2135)
FROM 4009/0250 SH		
(CONN)	0310/1967	
	0310/0179	FOR SR 0056E TO 0056E
		(CONN)
076549 FT	076552 FT	1 0 00047 0 01 0290+92
		(APRA) WALMART RD
WALMART RD		NC PENSYL HOLLOW RD
(T510)		
WILLIAM PENN RD	0310/0000	MFC BEGIN = D
(SR4009 SEG 0260/0000)		LENGTH(AH 2135 BK 1200)
	0300/1057	FOR SR 0056E TO 0056E
		(CONN)
FROM 4009/0260 SH		
(CONN)		
SIGN: CENTER MOUNTD		
BMSID 05/0056/0301/0722	0300/0457	FROM 8009/0010 SH
		(CONN)
TO 8009/0750 SH		

DIR: B      TOTAL LEN: 18.215 MI.      DIST: 09-1      SR: 56  
LEFT MUN: BEDFORD T      RIGHT MUN: BEDFORD T

LANE METAL RD  
(T444)

0280/0025  
070666 FT

0280/0025 (APRA) LANE METAL LT  
070666 FT

0280/3410

0280/3599

0290/0000

074340 FT

0290/0436

0290/0508

0290/0680

0290/0701

0290/0866

0300/0000

0300/0175  
075352 FT

0300/0274

0301/0198

0301/0275

0301/0389

FROM 8009/0500 SH  
(CONN)

0291/0463

0291/0019

074340 FT

LENGTH(AH 1003 BK 3674)

MFC BEGIN = B

1 0 00222 0 00 0022+11

EAST ST CLAIR T

BEDFORD

LENGTH(AH 1200 BK 1012)

MFC BEGIN = D

OP ID 05/0099/0025/2167

RAMP G RD  
(SR8009 SEG 0500/1111)

RAMP F RD  
(SR8009 SEG 0250/0000)

OP ID 05/0099/0024/2091

NBL

SR 0099

0012+02

075343 FT

1 0 00222 0 00 0012+02

RAMP H RD  
(SR8009 SEG 0750/0000)

RAMP E RD  
(SR8009 SEG 0010/1127)

TO 8009/0250 SH  
(CONN)

RAMP G RD  
(SR8009 SEG 0500/1111)

RAMP F RD  
(SR8009 SEG 0250/0000)

OP ID 05/0099/0025/2167

SBL

SR 0099

0022+11

074340 FT

1 0 00222 0 00 0022+11

EAST ST CLAIR T

BEDFORD

LENGTH(AH 1012 BK 3674)

MFC BEGIN = B

1 0 00222 0 01 0026+18

TRIB DUNNING CREEK

BMSBG 05/0056/0280/3410

BMSBN 05/0056/0280/3410

RED OAK RD

LENGTH(AH 1012 BK 3674)

MFC BEGIN = B

1 0 00222 0 00 0022+11

EAST ST CLAIR T

BEDFORD

LENGTH(AH 1200 BK 1012)

MFC BEGIN = D

OP ID 05/0099/0024/2091

NBL

SR 0099

0012+02

075343 FT

1 0 00222 0 00 0012+02

RAMP H RD  
(SR8009 SEG 0750/0000)

RAMP E RD  
(SR8009 SEG 0010/1127)

EXTRACT DATE: 12/28/2024 ROADWAY MANAGEMENT SYSTEM PAGE NUMBER: 65  
PRINT DATE: 12/30/2024 SLD COUNTY/SR - ANNUAL PRINT COUNTY: BEDFORD

DIR: B TOTAL LEN: 18.215 MI. DIST: 09-1 SR: 56  
LEFT MUN: EAST ST CLAIR T RIGHT MUN: EAST ST CLAIR T

068361 FT

065483 FT

EVANS RD  
(T704)  
1 0 00222 0 01 0131+56 0250/0385  
INDIAN EVE RD 063588 FT  
(SR4017 SEG 0010/0000) 0250/0000

0280/0000 (SR4007 SEG 0170/3412)  
0270/1963 LENGTH(AH 3674 BK 2305)  
BMSSEN 05/0056/0270/1940  
1 0 00222 0 01 0064+04  
SLOANS H RUN  
0270/1940 BMSBG 05/0056/0270/1940  
HILLSIDE DR  
0270/1688 (PRDR)  
0270/1346 (PRDR) LN  
0270/0826 (PRDR) HILLSIDE DR  
068361 FT 1 0 00222 0 01 0083+43  
LEYDIG LN  
0270/0000 (PRDR)  
LENGTH(AH 2305 BK 2878)  
SALAS HILL RD  
0260/0089 (T536)  
0260/0013 BMSSEN 05/0056/0260/0000  
065483 FT 1 0 00222 0 01 0112+29  
TR. DUNNINGS  
0260/0000 BMSBG 05/0056/0260/0000  
LENGTH(AH 2878 BK 1895)  
063588 FT  
0250/0000 LENGTH(AH 1895 BK 3706)  
0240/3081 BMSSEN 05/0056/0240/2987  
1 0 00222 0 01 0138+27  
ADAMS RUN  
0240/2987 BMSBG 05/0056/0240/2987

EXTRACT DATE: 12/28/2024 ROADWAY MANAGEMENT SYSTEM PAGE NUMBER: 64  
PRINT DATE: 12/30/2024 SLD COUNTY/SR - ANNUAL PRINT COUNTY: BEDFORD

DIR: B TOTAL LEN: 18.215 MI. DIST: 09-1 SR: 56  
LEFT MUN: EAST ST CLAIR T RIGHT MUN: EAST ST CLAIR T

	059882 FT		059882 FT	1 0 00222 0 01 0168+20
ADAMS RUN RD				ADAMS RUN RD
(SR4015 SEG 0010/0000)	0240/0000	==	==	(T518)
			5	0240/0000 LENGTH(AH 3706 BK 2092)
				CRISSMAN RD
				(T541)
	057790 FT		057790 FT	1 0 00222 0 01 0184+67
				OLD QUAKER CHURCH RD
				(SR4028 SEG 0020/2420)
			5	0230/0000 LENGTH(AH 2092 BK 2446)
				0220/1862 BMSID 05/0056/0220/1849
				1 0 00222 0 01 0194+94
				TR. DUNNINGS CREEK
JOEL LN			0220/1849	BMSBG 05/0056/0220/1849
(PRDR)	0220/1576	==		
1 0 00222 0 01 0213+40	055344 FT		055344 FT	OLD TOWN RD
HAMMOND HILL RD				(SR4028 SEG 0010/0000)
(T490)	0220/0000	==	5	0220/0000 LENGTH(AH 2446 BK 2153)
				(APRA) KOUNTRY SIDE HOM
				EICHER RD
MANOR LN			0210/1654	(PRDR)
(PRDR)	0210/1476	==		
STONYCREEK RD	0210/1244	==		
(T548)				
				STONE CREEK
				STRUCTURE LENGTH 9 FT
			0210/0902	BMSID 05/0056/0210/0949
				DEVIN DR
			0210/0787	(PRDR)
				SCHOOL DR
			0210/0493	(SR4003 SEG 0130/3081)
STONYCREEK RD				
(T548)	0210/0150	==	053191 FT	1 0 00222 0 01 0235+06
	053191 FT		5	0210/0000 LENGTH(AH 2153 BK 3341)

DIR: B	TOTAL LEN: 18.215 MI.	DIST: 09-1	SR: 56
LEFT MUN: EAST ST CLAIR T		RIGHT MUN: EAST ST CLAIR T	
POPLAR AV PRDR) AWMILL RD T547)	0200/3216 0200/2860	POI == ==	0200/3216 (APRA) POPLAR AV  RIDGEWOOD DR (T710)
VOLFE LN PRDR)	0200/1812	==	0200/2550
ICCOY LN PRDR)	0200/1306	==	0200/1760 MARKET LN (PRDR)
CENTRAL ELEMENTARY SCHO PRDR) HESTNUT RIDGE SCHOOL L PRDR)	0200/0770 0200/0217 049850 FT	== == ==	0200/1125 RED APPLE LN (PRDR)  0200/0217 049850 FT
			1 0 00222 0 01 0268+33 VILLAGE: FISHERTOWN 5 0200/0000 LENGTH(AH 3341 BK 3751)
	046099 FT		
REYNOLDS DALE RD SR4032 SEG 0010/0000)	0180/1700	==	5 046099 FT 1 0 00222 0 01 0305+84 0190/0000 LENGTH(AH 3751 BK 2476)
	043623 FT		0180/1700 PRESNELL RD (T559)
			5 043623 FT 1 0 00222 0 01 0330+58 0180/0000 LENGTH(AH 2476 BK 3119) SANDSTONE LN (PRDR)
			EAST ST CLAIR

EXTRACT DATE: 12/28/2024 ROADWAY MANAGEMENT SYSTEM PAGE NUMBER: 62  
PRINT DATE: 12/30/2024 SLD COUNTY/SR - ANNUAL PRINT COUNTY: BEDFORD

DIR: B TOTAL LEN: 18.215 MI. DIST: 09-1 SR: 56  
LEFT MUN: EAST ST CLAIR T RIGHT MUN: EAST ST CLAIR T

RIDGE MARKET RD  
(T554)

0170/0289  
040504 FT

REED RD  
(T584)

0160/1941

1 0 00222 0 01 0389+70 037721 FT  
BELLES RD  
(T670) 0160/0000

034675 FT

033302 FT

0170/1359 WEST ST CLAIR T

0170/0289 DUNNINGS CREEK RD  
0170/0102 (T671)  
040504 FT BMSSEN 05/0056/0170/0000  
1 0 00222 0 01 0361+91  
DUNNINGS CRK  
BMSBG 05/0056/0170/0000  
0170/0000 LENGTH(AH 3119 BK 2783)

0160/0979 BMSSEN 05/0056/0160/0909  
1 0 00222 0 01 0380+56  
0160/0909 BAREFOOT RUN  
BMSBG 05/0056/0160/0909

037721 FT  
0160/0000 LENGTH(AH 2783 BK 3046)

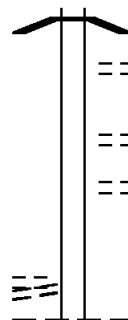
034675 FT 1 0 00222 0 01 0419+65  
NC QUAKER VALLEY RD  
0150/0000 LENGTH(AH 3046 BK 1373)  
FOLLMAR LN  
0140/1319 (PRDR)

0140/0135 WEST ST CLAIR  
033302 FT PLEASANTVILLE B  
1 0 00222 0 01 0433+90  
SCHOOL ST  
(SR0096 SEG 0700/0000)  
0140/0000 LENGTH(AH 1373 BK 1919)  
0130/1656 BMSSEN 05/0056/0130/1644  
1 0 00222 0 01 0436+67  
TR. BAREFOOT RUN

DIR: B TOTAL LEN: 18.215 MI. DIST: 09-1 SR: 56  
LEFT MUN: PLEASANTVILLE B RIGHT MUN: PLEASANTVILLE B

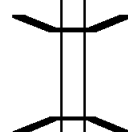
CEMETERY RD  
(T668)  
BEUTMAN RD  
(T599)

031383 FT  
0130/0000



0130/1644 BMSBG 05/0056/0130/1644  
HENCH ST  
0130/1339 (BORO)  
MAIN ST  
0130/0559 (BORO)  
OLD MILL ST  
0130/0395 (BORO)  
031383 FT 1 0 00222 0 01 0452+92  
NC AL LEIGHENY ST  
0130/0000 LENGTH(AH 1919 BK 1578)  
PLEASANTVILLE  
0120/1347 WEST ST CLAIR T

029805 FT



0120/0014 BMSBG 05/0056/0120/0000  
029805 FT 1 0 00222 0 01 0468+94  
TRIB BAREFOOT RUN  
BMSBG 05/0056/0120/0000  
0120/0000 LENGTH(AH 1578 BK 1128)

028677 FT

028677 FT 1 0 00222 0 01 0480+14  
0110/0000 LENGTH(AH 1128 BK 3338)

1 0 00222 0 01 0513+56 025339 FT  
THOMAS RD  
(T593) 0100/0000

==

025339 FT  
0100/0000 LENGTH(AH 3338 BK 2304)

RBR

RBR

MITZLER RD  
(T592)

0090/0734

==

0090/1333 BMSBG 05/0056/0090/1305  
1 0 00222 0 01 0535+97  
P3  
BAREFOOT RUN  
0090/1264 BMSBG 05/0056/0090/1305

OSMAN RD



EXTRACT DATE: 12/28/2024 ROADWAY MANAGEMENT SYSTEM PAGE NUMBER: 60  
PRINT DATE: 12/30/2024 SLD COUNTY/SR - ANNUAL PRINT COUNTY: BEDFORD

DIR: B TOTAL LEN: 18.215 MI. DIST: 09-1 SR: 56  
LEFT MUN: WEST ST CLAIR T RIGHT MUN: WEST ST CLAIR T

1 0 00222 0 01 0536+56 023035 FT  
CALVARY HOLLOW RD  
(SR4030 SEG 0010/0000) 0090/0000

MOUNTAINSIDE DR  
(PRDR)

019736 FT

0070/2111

016511 FT

013421 FT

0090/0506 (T591)  
0090/0080 BMSBN 05/0056/0090/0057  
1 0 00222 0 01 0535+97  
GORDONS CREEK

0090/0057  
023035 FT BMSBG 05/0056/0090/0057

0090/0000 LENGTH(AH 2304 BK 3299)

019736 FT 1 0 00222 0 01 0569+63  
0080/0000 LENGTH(AH 3299 BK 3225)

0070/1057 ROUZER RD  
(T669)

016511 FT 1 0 00222 0 01 0602+49  
ROUZER RD  
(T669)

0070/0000 LENGTH(AH 3225 BK 3090)

013421 FT 1 0 00222 0 01 0633+20  
DUNKARD HOLLOW RD  
(SR4024 SEG 0010/0000)  
0060/0000 LENGTH(AH 3090 BK 2492)

EXTRACT DATE: 12/28/2024 ROADWAY MANAGEMENT SYSTEM PAGE NUMBER: 59  
PRINT DATE: 12/30/2024 SLD COUNTY/SR - ANNUAL PRINT COUNTY: BEDFORD

DIR: B TOTAL LEN: 18.215 MI. DIST: 09-1 SR: 56  
LEFT MUN: WEST ST CLAIR T RIGHT MUN: WEST ST CLAIR T

010929 FT

010929 FT 1 0 00222 0 01 0658+12  
S 0050/0000 LENGTH(AH 2492 BK 2130)

1 0 00222 0 02 0686+25 008799 FT  
MOUNTAIN RD  
(T614) 0040/0000

==

008799 FT  
S 0040/0000 LENGTH(AH 2130 BK 1757)

007042 FT

007042 FT 1 0 00222 0 02 0704+42  
S 0030/0000 LENGTH(AH 1757 BK 3502)

003540 FT

003540 FT 1 0 00222 0 02 0739+62  
S 0020/0000 LENGTH(AH 3502 BK 3540)

000000 FT

000000 FT 1 0 00222 0 02 0774+65  
NC QUAKER VALLEY RD  
INTER-BK SR 0056 SH  
(SR0056 SEG 0180/3587)  
MFC BEGIN = B  
BK-SOMERSET (55)  
S 0010/0000 LENGTH(AH 3540 BK 0000)

EXTRACT DATE: 12/28/2024 ROADWAY MANAGEMENT SYSTEM PAGE NUMBER: 58  
PRINT DATE: 12/30/2024 SLD COUNTY/SR - ANNUAL PRINT COUNTY: BEDFORD  
DIR: B TOTAL LEN: 11.134 MI. DIST: 09-1 SR: 36  
LEFT MUN: WOODBURY T RIGHT MUN: WOODBURY T

058787 FT

058787 FT AH-BLAIR (07)  
INTER-AHD WOODBURY PK  
0200/2191 (SR0036 SEG 0010/0000)  
KENSINGER RD  
0200/2031 (T318)

056596 FT

056596 FT 1 0 00880 0 00 0125+49  
DRAKE RD  
(T644)  
S 0200/0000 LENGTH(AH 2191 BK 3205)

053391 FT

053391 FT 1 0 00880 0 00 0093+45  
S 0190/0000 LENGTH(AH 3205 BK 3053)

EXTRACT DATE: 12/28/2024 ROADWAY MANAGEMENT SYSTEM PAGE NUMBER: 57  
PRINT DATE: 12/30/2024 SLD COUNTY/SR - ANNUAL PRINT COUNTY: BEDFORD

DIR: B TOTAL LEN: 11.134 MI. DIST: 09-1 SR: 36  
LEFT MUN: WOODBURY T RIGHT MUN: WOODBURY T

1 0 00880 0 00 0063+14 050338 FT  
ERB RD  
(T643) 0180/0000

==

0180/1529 OVER RD  
(T645)

050338 FT

5 0180/0000 LENGTH(AH 3053 BK 3533)

1 0 00880 0 00 0027+53 046805 FT  
CEMETERY RD  
(T639) 0170/0000

==

046805 FT OLD PIKE RD  
(T640)

5 0170/0000 LENGTH(AH 3533 BK 2785)

==

0160/1709 OLD PIKE RD  
(T640)

044020 FT

==

0160/0117 BMS EN 05/0036/0160/0088  
1 0 00880 0 00 0000+85

0160/0088 BMS BG 05/0036/0160/0088  
044020 FT 1 0 00880 0 00 0000+00

5 0160/0000 CURRYVILLE RD  
(SR0866 SEG 0010/0000)  
LENGTH(AH 2785 BK 2663)

041357 FT

041357 FT 1 0 00286 0 10 2131+69

EXTRACT DATE: 12/28/2024 ROADWAY MANAGEMENT SYSTEM PAGE NUMBER: 56  
PRINT DATE: 12/30/2024 SLD COUNTY/SR - ANNUAL PRINT COUNTY: BEDFORD

DIR: B TOTAL LEN: 11.134 MI. DIST: 09-1 SR: 36  
LEFT MUN: WOODBURY T RIGHT MUN: WOODBURY T

FROSTY HOLLOW RD  
(T638)

0150/0000

==

NC WOODBURY PK  
STATE ST  
(SR1038 SEG 0010/0000)  
WOODBURY  
WOODBURY B  
LENGTH(AH 2663 BK 2177)

039180 FT

==

0140/1256 GRANGE ST  
(BORO)  
0140/0792 UNKNOWN AL  
(BORO)  
0140/0650 GRANDVIEW ST  
(BORO)  
0140/0228 UNKNOWN AL  
(BORO)  
039180 FT 1 0 00286 0 10 2110+00  
NC MAIN ST

==

MILL ST  
(BORO)  
0140/0000 LENGTH(AH 2177 BK 3957)  
0130/3666 BMS EN 05/0036/0130/3660  
1 0 00286 0 09 2069+78  
TRIB YELLOW CREEK  
0130/3660 BMS BG 05/0036/0130/3660  
WOODBURY  
0130/3611 WOODBURY T

POTTER CREEK BRANCH RD  
(SR1015 SEG 0150/1936)

0130/1337

==

035223 FT

035223 FT 1 0 00286 0 09 2069+78  
0130/0000 LENGTH(AH 3957 BK 2924)

032299 FT

032299 FT 1 0 00286 0 09 2040+15  
0120/0000 LENGTH(AH 2924 BK 3040)

EXTRACT DATE: 12/28/2024 ROADWAY MANAGEMENT SYSTEM PAGE NUMBER: 55  
PRINT DATE: 12/30/2024 SLD COUNTY/SR - ANNUAL PRINT COUNTY: BEDFORD

DIR: B TOTAL LEN: 11.134 MI. DIST: 09-1 SR: 36  
LEFT MUN: WOODBURY T RIGHT MUN: WOODBURY T

					0110/1581	HICKORY BOTTOM RD (SR1017 SEG 0010/0000)
	029259 FT				029259 FT	1 0 00286 0 09 2009+96 5 0110/0000 LENGTH(AH 3040 BK 2904)
					0100/1421	WOODBURY
					0100/1126	SOUTH WOODBURY T BMSSEN 05/0036/0100/1043 1 0 00286 0 09 1991+47
					0100/1043	HICKORY BOTTOM CREEK BMSBG 05/0036/0100/1043
					0100/1020	HIPPLE CAVE RD (T599)
					0100/0179	BMSSEN 05/0036/0100/0066 1 0 00286 0 09 1981+46
					0100/0066	YELLOW CREEK BMSBG 05/0036/0100/0066
1 0 00286 0 09 1981+00 026355 FT POTTER CREEK RD (SR0868 SEG 0010/0000)	0100/0000				5 0100/0000	LENGTH(AH 2904 BK 3093) BMSSEN 05/0036/0090/2914 1 0 00286 0 08 1945+28
					0090/2979	POTTER CREEK BMSBG 05/0036/0090/2914
					0090/2914	
					0090/1937	BAKER RD (PRDR)
LUNENBERG RD (T596)	0090/1119					
					023262 FT	1 0 00286 0 08 1945+28
MOUNTAIN VIEW DR (T594)	0090/0000				5 0090/0000	VILLAGE: WATERSIDE LENGTH(AH 3093 BK 3322)
N.B.H.S. EXIT DR (PRDR)	0080/2145					

EXTRACT DATE: 12/28/2024 ROADWAY MANAGEMENT SYSTEM PAGE NUMBER: 54  
PRINT DATE: 12/30/2024 SLD COUNTY/SR - ANNUAL PRINT COUNTY: BEDFORD

DIR: B TOTAL LEN: 11.134 MI. DIST: 09-1 SR: 36  
LEFT MUN: SOUTH WOODBURY T RIGHT MUN: SOUTH WOODBURY T

N.B.H.S. ENTRANCE DR (PRDR)	0080/1610	==	
1 0 00286 0 08 1912+88 019940 FT BRUMBAUGH RD (SR0869 SEG 0470/2756)	0080/0000	==	019940 FT
		==	5 0080/0000 LENGTH(AH 3322 BK 0473) 0078/0226 BMSSEN 05/0036/0078/0190 1 0 00286 0 08 1910+04 THREE SPRINGS RUN
	019467 FT	==	0078/0190 BMSBG 05/0036/0078/0190 019467 FT 1 0 00286 0 08 1908+48 5 0078/0000 LENGTH(AH 0473 BK 2080)
WOODBURY PK RD (T706)	0074/1225	==	
	017387 FT	==	0074/0993 BMSSEN 05/0036/0074/0000
		==	017387 FT 0 0 00000 0 00 0000+00 YELLOW CREEK BMSBG 05/0036/0074/0000 5 0074/0000 LENGTH(AH 2080 BK 2297)
	015090 FT	==	
CHURCH VIEW RD (SR1005 SEG 0230/0905)	0064/0000	==	015090 FT 0 0 00000 0 00 0000+00 VILLAGE: LOYSBURG 5 0064/0000 LENGTH(AH 2297 BK 0978)
	014112 FT	==	014112 FT 0 0 00000 0 00 0000+00 5 0054/0000 LENGTH(AH 0978 BK 1748)
	012364 FT	==	012364 FT 1 0 00046 4 00 0123+38 ROCKFORD LN (PRDR) 5 0050/0000 LENGTH(AH 1748 BK 3649)
		==	0040/3046 SOUTH WOODBURY HOPEWELL T

DIR: B TOTAL LEN: 11.134 MI. DIST: 09-1 SR: 36  
LEFT MUN: SOUTH WOODBURY T RIGHT MUN: SOUTH WOODBURY T



EXTRACT DATE: 12/28/2024	ROADWAY MANAGEMENT SYSTEM	PAGE NUMBER: 52
PRINT DATE: 12/30/2024	SLD COUNTY/SR - ANNUAL PRINT	COUNTY: BEDFORD
DIR: B	TOTAL LEN: 15.325 MI.	DIST: 09-1
LEFT MUN: NAPIER T	RIGHT MUN: NAPIER T	SR: 31

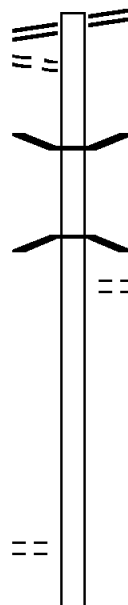
```

LINCOLN HW 080916 FT
(SR0030 SEG 0250/0000) 0300/1323
FOR SR 0030 AND 0031
(CONN) 0300/1012

```

079593 FT

1 0 0049 0 02 0773+44 076653 FT  
O'BRIEN RD  
(T460) 0290/0000



080916 FT LINCOLN HW  
0300/1323 (SR0030 SEG 0250/0000)

```

0300/0023 BMS EN 05/0031/0300/0000
079593 FT 1 0 0049 0 02 0802+78
TODD RUN
BMSBG 05/0031/0300/0000
0300/0000 LENGTH (AH 1323 BK 2940)
NAPIER STATION RD
0290/2708 (T461)

```

076653 FT

0290/0000 LENGTH(AH 2940 BK 2324)

EXTRACT DATE: 12/28/2024 ROADWAY MANAGEMENT SYSTEM PAGE NUMBER: 51  
PRINT DATE: 12/30/2024 SLD COUNTY/SR - ANNUAL PRINT COUNTY: BEDFORD

DIR: B TOTAL LEN: 15.325 MI. DIST: 09-1 SR: 31  
LEFT MUN: NAPIER T RIGHT MUN: NAPIER T

FULL CIRCLE RD  
(PRDR)

0280/0950 ==

074329 FT

074329 FT 1 0 00049 0 02 0749+98  
S 0280/0000 LENGTH(AH 2324 BK 2775)

1 0 00049 0 02 0722+47 071554 FT  
O'BRIEN RD  
(T460) 0270/0000

071554 FT

S 0270/0000 LENGTH(AH 2775 BK 3758)  
0260/3723 BMSSEN 05/0031/0260/3524  
NAPIER  
0260/3620 HARRISON T  
1 0 00049 0 02 0720+07  
RAYSTOWN BR JUNIATA RIV  
0260/3524 BMSBG 05/0031/0260/3524

1 0 00049 0 02 0684+89 067796 FT  
WATSON RD  
(SR4007 SEG 0010/0000) 0260/0000

067796 FT MILLIGANS COVE RD  
(SR4005 SEG 0020/2006)  
S 0260/0000 LENGTH(AH 3758 BK 2470)  
0250/2221 BMSSEN 05/0031/0250/2196  
1 0 00049 0 02 0681+89  
COVE RUN  
0250/2196 BMSBG 05/0031/0250/2196

0250/1309 MAIN ST  
(TWP)  
0250/0979 HARRISON  
MANNS CHOICE B

065326 FT

065326 FT 1 0 00049 0 02 0661+45  
S 0250/0000 LENGTH(AH 2470 BK 2512)

EXTRACT DATE: 12/28/2024 ROADWAY MANAGEMENT SYSTEM PAGE NUMBER: 50  
PRINT DATE: 12/30/2024 SLD COUNTY/SR - ANNUAL PRINT COUNTY: BEDFORD

DIR: B TOTAL LEN: 15.325 MI. DIST: 09-1 SR: 31  
LEFT MUN: MANNS CHOICE B RIGHT MUN: MANNS CHOICE B

N MILL ST  
(BORO)

062814 FT

0230/0955

061496 FT

058738 FT

== 0240/1799 DOGWOOD LN  
(BORO)  
-- 0240/1772 MANNS CHOICE  
HARRISON T  
-- 0240/0992 HARRISON  
MANNS CHOICE B  
== 0240/0671 CHESTNUT ST  
(BORO)  
== 0240/0272 CENTER ST  
(BORO)  
062814 FT 1 0 00049 0 02 0634+97  
REST HOME RD  
(SR3017 SEG 0170/1010)  
00 00  
0240/0000 HYNDMAN RD  
(SR0096 SEG 0410/2885)  
LENGTH(AH 2512 BK 1318)  
S MILL ST  
== 0230/1067 (BORO)  
== 0230/0816 DIVELY AL  
(BORO)  
0230/0308 BMSBN 05/0031/0230/0225  
1 0 00049 0 01 0620+95  
BUFFALO RUN  
0230/0225 BMSBG 05/0031/0230/0225  
MANNS CHOICE  
0230/0079 HARRISON T  
061496 FT 1 0 00049 0 01 0619+00  
GLADE PK  
(SR3010 SEG 0180/3114)  
0230/0000 LENGTH(AH 1318 BK 2758)  
058738 FT 1 0 00049 0 01 0591+04  
0220/0000 LENGTH(AH 2758 BK 2865)  
== 0210/2081 OLD FARM LN  
(PRDR)

EXTRACT DATE: 12/28/2024 ROADWAY MANAGEMENT SYSTEM PAGE NUMBER: 49  
PRINT DATE: 12/30/2024 SLD COUNTY/SR - ANNUAL PRINT COUNTY: BEDFORD

DIR: B TOTAL LEN: 15.325 MI. DIST: 09-1 SR: 31  
LEFT MUN: HARRISON T RIGHT MUN: HARRISON T

055873 FT

055873 FT 1 0 00049 0 01 0562+39  
SULPHUR SPRINGS RD  
(T424)  
S 0210/0000 LENGTH(AH 2865 BK 2585)

SHAWNEE RD 053288 FT  
(SR0096 SEG 0420/0000) 0200/0000  
FROM 0096/0420 SH  
(CONN) 0190/2623

==

053288 FT 1 0 00049 0 01 0538+94  
S 0200/0000 LENGTH(AH 2585 BK 2708)

050580 FT

050580 FT 1 0 00049 0 01 0510+82  
S 0190/0000 LENGTH(AH 2708 BK 2995)

047585 FT

047585 FT 1 0 00049 0 01 0480+06  
S 0180/0000 LENGTH(AH 2995 BK 2956)

044629 FT

044629 FT 1 0 00049 0 01 0450+02  
S 0170/0000 LENGTH(AH 2956 BK 2027)

EXTRACT DATE: 12/28/2024 ROADWAY MANAGEMENT SYSTEM PAGE NUMBER: 48  
PRINT DATE: 12/30/2024 SLD COUNTY/SR - ANNUAL PRINT COUNTY: BEDFORD

DIR: B TOTAL LEN: 15.325 MI. DIST: 09-1 SR: 31  
LEFT MUN: HARRISON T RIGHT MUN: HARRISON T

1 0 00049 0 01 0429+75 042602 FT  
FAUPEL RD  
(T418) 0160/0000

042602 FT FAUPEL RD  
(T418)  
5 0160/0000 LENGTH(AH 2027 BK 3018)

0150/1387 TURNER RD  
(T432)  
0150/1314 BMS EN 05/0031/0150/1291  
1 0 00049 0 01 0412+43  
FINN RUN  
0150/1291 BMSBG 05/0031/0150/1291

039584 FT

039584 FT 1 0 00049 0 01 0399+83  
5 0150/0000 LENGTH(AH 3018 BK 3721)

0140/1137 POWELL RD  
(T426)  
0140/1104 HARRISON  
JUNIATA T

035863 FT

035863 FT 1 0 00049 0 01 0362+27  
DIEHL RD  
(T404)  
5 0140/0000 LENGTH(AH 3721 BK 2793)  
0130/2763 BMS EN 05/0031/0130/2676  
1 0 00049 0 01 0361+11  
RAYSTOWN BR JUNIATA RIV  
0130/2676 BMSBG 05/0031/0130/2676

DIEHL RD  
(T404)

0130/2620

EXTRACT DATE: 12/28/2024 ROADWAY MANAGEMENT SYSTEM PAGE NUMBER: 47  
PRINT DATE: 12/30/2024 SLD COUNTY/SR - ANNUAL PRINT COUNTY: BEDFORD

DIR: B TOTAL LEN: 15.325 MI. DIST: 09-1 SR: 31  
LEFT MUN: JUNIATA T RIGHT MUN: JUNIATA T

1 0 00049 0 01 0334+38 033070 FT  
RIDDLEMOSE RD  
(SR4036 SEG 0010/2978) 0130/0000

033070 FT

5 0130/0000 LENGTH(AH 2793 BK 1863)

1 0 00049 0 01 0315+63 031207 FT  
BUENA RD  
(SR3019 SEG 0130/0000) 0120/0000

0120/0257 BMS EN 05/0031/0120/0230  
1 0 00049 0 01 0317+97  
T.RSTNB JUN.

0120/0230 BMSBG 05/0031/0120/0230  
031207 FT SHIPPY RD

5 0120/0000 LENGTH(AH 1863 BK 3518)  
(SR3019 SEG 0130/0000)

027689 FT

5 0110/0000 LENGTH(AH 3518 BK 3030)  
027689 FT 1 0 00049 0 01 0279+99

1 0 00049 0 01 0250+19 024659 FT  
EGOLF RD  
(PRDR) 0100/0000

0100/0024 SAM'S RD  
024659 FT (T414)

5 0100/0000 LENGTH(AH 3030 BK 2100)

1 0 00049 0 01 0229+00 022559 FT  
CIDER RD  
(T421) 0090/0000

022559 FT

5 0090/0000 LENGTH(AH 2100 BK 3334)  
0080/3297 BMS EN 05/0031/0080/3186

EXTRACT DATE: 12/28/2024 ROADWAY MANAGEMENT SYSTEM PAGE NUMBER: 46  
PRINT DATE: 12/30/2024 SLD COUNTY/SR - ANNUAL PRINT COUNTY: BEDFORD

DIR: B TOTAL LEN: 15.325 MI. DIST: 09-1 SR: 31  
LEFT MUN: JUNIATA T RIGHT MUN: JUNIATA T

1 0 00049 0 01 0227+72  
RAYSTOWN BR JUNIATA RIV  
0080/3186 BMSBG 05/0031/0080/3186

019225 FT

019225 FT 1 0 00049 0 01 0195+88  
FLEMING HILL RD  
(T400)  
S 0080/0000 LENGTH(AH 3334 BK 3620)

015605 FT

015605 FT 1 0 00049 0 01 0159+90  
S 0070/0000 LENGTH(AH 3620 BK 3171)

1 0 00049 0 01 0128+19 012434 FT  
NEW BALTIMORE RD  
(SR3012 SEG 0020/3796) 0060/0000

012434 FT  
S 0060/0000 LENGTH(AH 3171 BK 1285)

011149 FT

011149 FT 1 0 00049 0 01 0114+68  
S 0050/0000 LENGTH(AH 1285 BK 3423)

EXTRACT DATE: 12/28/2024 ROADWAY MANAGEMENT SYSTEM PAGE NUMBER: 45  
PRINT DATE: 12/30/2024 SLD COUNTY/SR - ANNUAL PRINT COUNTY: BEDFORD

DIR: B TOTAL LEN: 15.325 MI. DIST: 09-1 SR: 31  
LEFT MUN: JUNIATA T RIGHT MUN: JUNIATA T

	007726 FT			007726 FT 1 0 00049 0 01 0080+44 [S] 0040/0000 LENGTH(AH 3423 BK 3508)
	004218 FT			004218 FT 1 0 00049 0 00 0042+10 GLADE PK (SR3010 SEG 0010/0000) BARD HOLLOW RD (SR3008 SEG 0010/0000)
GELLER RD (T501)	0020/1428	==	W	[S] 0030/0000 LENGTH(AH 3508 BK 1695)
			X	LITTLE WILLS CREEK STRUCTURE LENGTH 11 FT 0020/1253 BMSID 05/0031/0020/1253
	002523 FT			002523 FT 1 0 00049 0 00 0025+34 [S] 0020/0000 LENGTH(AH 1695 BK 2523)
GELLER RD (T501)	0010/1337	==		
FREEDOM RD (T302)	0010/0020 000000 FT	==		000000 FT 1 0 00049 0 00 0000+00 NC AL LEIGHENY RD INTER-BK GLADES PK (SR0031 SEG 0590/3623) MFC BEGIN = C BK-SOMERSET (55) [S] 0010/0000 LENGTH(AH 2523 BK 0000)



EXTRACT DATE: 12/28/2024 ROADWAY MANAGEMENT SYSTEM PAGE NUMBER: 44  
PRINT DATE: 12/30/2024 SLD COUNTY/SR - ANNUAL PRINT COUNTY: BEDFORD

DIR: B TOTAL LEN: 35.309 MI. DIST: 09-1 SR: 30  
LEFT MUN: EAST PROVIDENCE T RIGHT MUN: EAST PROVIDENCE T

186309 FT

186430 FT AH-FULTON (29)  
INTER-AHD LINCOLN HW  
0720/2262 (SR0030 SEG 0010/0000)

184047 FT

0720/0367 BMS EN 05/7076/9901/6480  
184168 FT 1 0 00039 0 09 0974+00  
PA TPK (1-76)  
BMSBG 05/7076/9901/6480  
S 0720/0000 LENGTH(AH 2262 BK 2153)

181894 FT

182015 FT 1 0 00039 0 09 0951+85  
S 0710/0000 LENGTH(AH 2153 BK 2942)

MOUNTAIN CHAPEL RD  
(SR1011 SEG 0230/2471) 0700/1268

178952 FT

179073 FT 1 0 00039 0 09 0922+80  
S 0700/0000 LENGTH(AH 2942 BK 2304)

EXTRACT DATE: 12/28/2024 ROADWAY MANAGEMENT SYSTEM PAGE NUMBER: 43  
PRINT DATE: 12/30/2024 SLD COUNTY/SR - ANNUAL PRINT COUNTY: BEDFORD

DIR: B TOTAL LEN: 35.309 MI. DIST: 09-1 SR: 30  
LEFT MUN: EAST PROVIDENCE T RIGHT MUN: EAST PROVIDENCE T

176648 FT  
TANNERY RD  
(T441) 0680/1290

RAMP G RD  
(SR8008 SEG 0500/0570) 0680/0299

175045 FT

(APRA) TA TRAVEL CENTER  
TA TRAVEL CENTER RD  
(PRDR) 0663/1485  
TURNPIKE RAMP RD  
(TNPKE) 0663/1455

SIGN: 4 CHORD TRUSS  
BMSID 05/0030/0662/0826 0663/0800  
(APRA) PETRO STOPPING C  
POST HOUSE RD  
(T503)  
BREEZEWOOD RD  
(SR1013 SEG 0010/0000) 0663/0249

TR.TUB MILL  
STRUCTURE LENGTH 10 FT  
BMSID 05/0030/0662/0125 0663/0115

SIGN: 3 CHORD TRUSS  
BMSID 05/0030/0662/0084 0663/0088  
1 0 00039 0 08 0868+55 173517 FT  
DWIGHT D EISENHOWER HW  
(SR0070 SEG 1471/0000)  
(SR0070 SEG 1470/0000)

MFC BEGIN = B  
LENGTH(AH 1528 BK 2570) 0663/0000

176769 FT 1 0 00039 0 09 0909+72  
0690/0000 LENGTH(AH 2304 BK 1603)

0680/0217 TURNPIKE RAMP RD  
(TNPKE)  
SIGN: SHAPE OR TUBE  
0680/0027 BMSID 05/0030/0680/0027  
175166 FT 1 0 00039 0 08 0884+04  
PA TPK (RAMP G)  
OP ID 05/7076/9901/6312  
MFC BEGIN = B  
0680/0000 LENGTH(AH 1603 BK 1553)

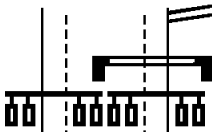
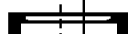


(APRA) TA TRAVEL CENTER  
TA TRAVEL CENTER  
(PRDR) 0662/1469  
TURNPIKE RAMP RD  
(TNPKE) 0662/1439  
TURNPIKE RAMP RD  
(TNPKE) 0662/1261  
SIGN: 4 CHORD TRUSS  
0662/0826 BMSID 05/0030/0662/0826  
(APRA) PETRO STOPPING C  
POST HOUSE RD  
(T503)  
BREEZEWOOD RD  
(SR1013 SEG 0010/0000) 0662/0271

TR.TUB MILL  
STRUCTURE LENGTH 10 FT  
BMSID 05/0030/0662/0125 0662/0125  
I-70 WYE  
0662/0100 (SR9102 SEG 0010/0110)  
SIGN: 3 CHORD TRUSS  
0662/0084 BMSID 05/0030/0662/0084  
173613 FT 1 0 00039 0 08 0868+55  
VILLAGE: BREEZEWOOD  
DWIGHT D EISENHOWER HW  
(SR0070 SEG 1471/0000)  
(SR0070 SEG 1470/0000)

MFC BEGIN = B  
LENGTH(AH 1553 BK 2562) 0662/0000  
I-70 WYE

EXTRACT DATE: 12/28/2024 ROADWAY MANAGEMENT SYSTEM PAGE NUMBER: 42  
PRINT DATE: 12/30/2024 SLD COUNTY/SR - ANNUAL PRINT COUNTY: BEDFORD

DIR: B TOTAL LEN: 35.309 MI. DIST: 09-1 SR: 30  
LEFT MUN: EAST PROVIDENCE T RIGHT MUN: EAST PROVIDENCE T

S BREEZEWOOD RD (SR2029 SEG 0320/1455)	0651/1972		0650/2430 (SR9102 SEG 0020/0000) SIGN: CANTILEVER	0650/2112 BMSID 05/0030/0650/2112 S BREEZEWOOD RD (SR2029 SEG 0320/1455)
				0650/2000 TO 2029/0320 SH (CONN)
MUNICIPAL RD (T504)	0651/1280	==		0650/1859 MUNICIPAL RD (T504)
N MAIN RD (T421)	0651/1223	==		0650/1300 N MAIN RD (T421)
				0650/1244 N MAIN RD (T421)
E GRACEVILLE RD (SR1011 SEG 0010/0000)	0651/0175	==		0650/0213 E GRACEVILLE RD (SR1011 SEG 0010/0000)
1 0 00039 0 07 0837+93 170947 FT LENGTH(AH 2570 BK 3675)	0651/0000		0650/0050 BMSID 05/0030/0650/0050 171051 FT	0650/0050 BMSID 05/0030/0650/0050 171051 FT
				0650/0000 LENGTH(AH 2562 BK 3866)
PENNDOT-STOCK PILE #16 (GOVT)	0641/1739	==		0640/1928 PENNDOT-STOCK PILE #16 (GOVT)
				0640/1480 TR. JUN. RIV. STRUCTURE LENGTH 15 FT BMSID 05/0030/0640/1480
1 0 00039 0 07 0800+07 167272 FT LENGTH(AH 3675 BK 3648)	0641/0000			167185 FT 1 0 00039 0 07 0799+98 0640/0000 LENGTH(AH 3866 BK 3579)
				0630/3181 T. RYSTN B. JN STRUCTURE LENGTH 23 FT BMSID 05/0030/0630/3181
NARROWS CROSSOVER RD (T412)	0631/2255	==		0630/2140 NARROWS CROSSOVER RD (T412)
RBR. JUN. RIV STRUCTURE LENGTH 37 FT BMSID 05/0030/0631/1047	0631/1047			0630/1972 RBR. JUN. RIV. STRUCTURE LENGTH 23 FT BMSID 05/0030/0630/1972

EXTRACT DATE: 12/28/2024 ROADWAY MANAGEMENT SYSTEM PAGE NUMBER: 41  
PRINT DATE: 12/30/2024 SLD COUNTY/SR - ANNUAL PRINT COUNTY: BEDFORD

DIR: B TOTAL LEN: 35.309 MI. DIST: 09-1 SR: 30  
LEFT MUN: EAST PROVIDENCE T RIGHT MUN: EAST PROVIDENCE T

BMSSEN 05/0030/0630/0000 0631/0535	0630/0535	BMSSEN 05/0030/0630/0000
1 0 00039 0 07 0764+98 163624 FT	163606 FT	1 0 00039 0 07 0764+98
RSTN.B.JUN.		VILLAGE: JUN.CROSSING
BMSBG 05/0030/0630/0000		RSTN.B.JUN.
LENGTH(AH 3648 BK 2720) 0631/0000	0630/0000	BMSBG 05/0030/0630/0000
		LENGTH(AH 3579 BK 2759)

1 0 00039 0 06 0729+85 160904 FT	160847 FT	1 0 00039 0 06 0729+85
LENGTH(AH 2720 BK 3149) 0621/0000	0620/0000	LENGTH(AH 2759 BK 3072)

NYCUM RD	0611/1274 ==	0610/1205	NYCUM RD
(T436)			(T436)

1 0 00039 0 06 0699+13 157755 FT	157775 FT	1 0 00039 0 06 0699+13
LENGTH(AH 3149 BK 3051) 0611/0000	0610/0000	LENGTH(AH 3072 BK 3106)

1 0 00039 0 06 0668+07 154704 FT	154669 FT	1 0 00039 0 06 0668+07
EAST PROVIDENCE		EAST PROVIDENCE
WEST PROVIDENCE T		WEST PROVIDENCE T
LENGTH(AH 3051 BK 3906) 0601/0000	0600/0000	LENGTH(AH 3106 BK 3766)

EXTRACT DATE: 12/28/2024 ROADWAY MANAGEMENT SYSTEM PAGE NUMBER: 40  
PRINT DATE: 12/30/2024 SLD COUNTY/SR - ANNUAL PRINT COUNTY: BEDFORD

DIR: B TOTAL LEN: 35.309 MI. DIST: 09-1 SR: 30  
LEFT MUN: WEST PROVIDENCE T RIGHT MUN: WEST PROVIDENCE T

TRAVELERS REST RD  
(T619) 0591/0471 ==  
1 0 00039 0 06 0630+41 150798 FT ==  
LENGTH(AH 3906 BK 2975) 0591/0000 S  
TRAVELERS REST RD  
(T619) 0581/2870 ==

1 0 00039 0 06 0599+43 147823 FT  
LENGTH(AH 2975 BK 3571) 0581/0000 S

ZION RD  
(T618) 0571/1806 ==

1 0 00039 0 06 0563+90 144252 FT  
GRACEVILLE RD  
(SR1008 SEG 0010/0000)  
LENGTH(AH 3571 BK 3899) 0571/0000 S

BUNKER HILL RD  
(T474) 0561/2973 ==  
BMS EN 05/0030/0560/3002 0561/2913 ==  
1 0 00039 0 06 0554+12  
T RAYSTOWN BR JUNIATA R  
BMSBG 05/0030/0560/3002 0561/2900 ==  
ZION RD  
(T618) 0561/2462 ==

0590/0362 TRAVELERS REST RD  
(T619)  
150903 FT 1 0 00039 0 06 0630+41  
S 0590/0000 LENGTH(AH 3766 BK 3098)  
TRAVELERS REST RD  
(T619) 0580/2900

147805 FT 1 0 00039 0 06 0599+43  
S 0580/0000 LENGTH(AH 3098 BK 3553)

0570/1795 ZION RD  
(T618)

144252 FT 1 0 00039 0 06 0563+90  
GRACEVILLE RD  
(SR1008 SEG 0010/0000)  
S 0570/0000 LENGTH(AH 3553 BK 3990)

0560/3059 BUNKER HILL RD  
(T474)  
0560/3015 BMS EN 05/0030/0560/3002  
1 0 00039 0 06 0554+12  
T RAYSTOWN BR JUNIATA R  
0560/3002 BMSBG 05/0030/0560/3002  
0560/2533 ZION RD  
(T618)



DIR: B		TOTAL LEN:	35.309 MI.	DIST: 09-1	SR: 30
LEFT MUN: WEST PROVIDENCE T				RIGHT MUN: WEST PROVIDENCE T	
0 00039 0 06 0524+08 140353 FT LENGTH(AH 3899 BK 3296) 0561/0000				140262 FT 0560/0000	1 0 00039 0 06 0524+08 LENGTH(AH 3990 BK 3208) (APRA) GARY'S MOBILE HO GARY'S MOBILE HOME LT (PRDR)
APRA) GARY'S MOBILE HO ARY'S MOBILE HOME LT PRDR)	0551/3105	POTI=		0550/3146	
R.RBR.JUN.R STRUCTURE LENGTH 10 FT MSID 05/0030/0550/2080 BLACKSTONE RD (T516)	0551/2061	> <		0550/2080	TR.RBR.JUN.R STRUCTURE LENGTH 10 FT BMSID 05/0030/0550/2080 BLACKSTONE RD (T516)
T516)	0551/1548	= =		0550/1575	T516)
R.B.JUN.R. STRUCTURE LENGTH 12 FT MSID 05/0030/0550/1239 DRENNING RD (T658)	0551/1204	> <		0550/1239	TR.RBR.JUN.R. STRUCTURE LENGTH 12 FT BMSID 05/0030/0550/1239 DRENNING RD (T658)
	0551/1164	= =		0550/1178	
0 00039 0 06 0492+00 137057 FT MAIN ST SR1044 SEG 0081/1939) SR1044 SEG 0080/1940)				0550/0205 137054 FT	RAMP C RD (SR9101 SEG 0750/0275) 1 0 00039 0 06 0492+00 MAIN ST (SR1044 SEG 0081/1939) (SR1044 SEG 0080/1940)
LENGTH(AH 3296 BK 1582) 0551/0000				0550/0000	LENGTH(AH 3208 BK 1559) RAMP D RD (SR9101 SEG 0010/0000)
				0540/1429	
0 01064 0 00 0505+25 135475 FT LENGTH(AH 1582 BK 2710) 0541/0000				135495 FT 0540/0000	1 0 01064 0 00 0504+76 LENGTH(AH 1559 BK 2434)
BMSEN 05/0030/0530/1622 0531/2021 0 01064 0 00 0496+93 WP RD T466 MSBG 05/0030/0530/1622 0531/1905				0530/1738	BMSEN 05/0030/0530/1622 1 0 01064 0 00 0496+93 TWP RD T466 BMSBG 05/0030/0530/1622
				0530/1622	
RAMP N RD SR8004 SEG 0502/0000) 0531/0789					
0 01064 0 00 0479+90 132765 FT				0530/0140 133061 FT	RAMP T RD (SR8004 SEG 0752/2165) 1 0 01064 0 00 0479+81

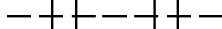
EXTRACT DATE: 12/28/2024 ROADWAY MANAGEMENT SYSTEM PAGE NUMBER: 38  
PRINT DATE: 12/30/2024 SLD COUNTY/SR - ANNUAL PRINT COUNTY: BEDFORD

DIR: B TOTAL LEN: 35.309 MI. DIST: 09-1 SR: 30  
LEFT MUN: WEST PROVIDENCE T RIGHT MUN: WEST PROVIDENCE T




LENGTH(AH 2710 BK 2604) 0531/0000  0530/0000 LENGTH(AH 2434 BK 2876)  
RAMP L RD  
(SR8004 SEG 0512/1831) 0521/2394

SR 1007 NBL  
OP ID 05/1007/0010/0000 0521/1700  0520/2129 RAMP S RD  
(SR8004 SEG 0762/0000)  
SR 1007 NBL  
0520/1690 OP ID 05/1007/0010/0000

BMS EN 05/0030/0520/0000 0521/0295  0520/0630 WEST PROVIDENCE  
WEST PROVIDENCE 0520/0295 EVERETT B  
EVERETT B 0521/0145 BMS EN 05/0030/0520/0000  
WEST PROVIDENCE T 0521/0084  
1 0 01064 0 00 0452+29 130161 FT  
SR 0026  
BMSBG 05/0030/0520/0000  
LENGTH(AH 2604 BK 3190) 0521/0000  0520/0000  
WEST PROVIDENCE 0510/3015  
EVERETT B 0511/3020












EVERETT  
WEST PROVIDENCE T 0511/2030  0510/1878 WEST PROVIDENCE T

1 0 01064 0 00 0420+04 126971 FT  
LENGTH(AH 3190 BK 2979) 0511/0000  127050 FT 1 0 01064 0 00 0420+01  
0510/0000 LENGTH(AH 3135 BK 2917)

BMS EN 05/0030/0500/0000 0501/0250  0500/0250 BMS EN 05/0030/0500/0000  
1 0 01064 0 00 0390+73 123992 FT 124133 FT 1 0 01064 0 00 0390+73  
PRIVATE DR. (FORMER RR) PRIVATE DR. (FORMER RR)  
BMSBG 05/0030/0500/0000  
LENGTH(AH 2979 BK 1141) 0501/0000  0500/0000  
WEST PROVIDENCE 0491/0806  
EVERETT B 0490/0867  
BMS EN 05/0030/0490/0000 0491/0169  0490/0169 BMS EN 05/0030/0490/0000

EXTRACT DATE: 12/28/2024 ROADWAY MANAGEMENT SYSTEM PAGE NUMBER: 37  
PRINT DATE: 12/30/2024 SLD COUNTY/SR - ANNUAL PRINT COUNTY: BEDFORD

DIR: B TOTAL LEN: 35.309 MI. DIST: 09-1 SR: 30  
LEFT MUN: EVERETT B RIGHT MUN: EVERETT B

1 0 01064 0 00 0378+92 122851 FT		122901 FT	1 0 01064 0 00 0378+92
SR 8014			SR 8014
BMSBG 05/0030/0490/0000			BMSBG 05/0030/0490/0000
LENGTH(AH 1141 BK 1421) 0491/0000		0490/0000	LENGTH(AH 1232 BK 1525)
RAMP RD			
(SR8014 SEG 0250/1292) 0481/1138			
EVERETT			EVERETT
WEST PROVIDENCE T 0481/0786		0480/0850	WEST PROVIDENCE T
		0480/0700	RAMP RD
			(SR8014 SEG 0010/0000)
RETAINING WALL END			
BMSID 05/0030/0481/0425 0481/0649			
RETAINING WALL BEGIN			
BMSID 05/0030/0481/0425 0481/0425			
RETAINING WALL END			
BMSID 05/0030/0481/0000 0481/0320			
1 0 01064 0 00 0363+97 121430 FT			
RETAINING WALL BEGIN			
BMSID 05/0030/0481/0000		121376 FT	1 0 01064 0 00 0363+97
LENGTH(AH 1421 BK 2846) 0481/0000		0480/0000	LENGTH(AH 1525 BK 2870)
WEST PROVIDENCE			WEST PROVIDENCE
SNAKE SPRING T 0471/2517		0470/2509	SNAKE SPRING T
TOWNSHIP 0456 RT		0470/2116	TOWNSHIP 0456 RT
(T456) 0471/2087			(T456)
		0470/1464	RETAINING WALL END
TOWNSHIP 0456 RT		0470/1071	BMSID 05/0030/0470/0000
(T456) 0471/1048			TOWNSHIP 0456 RT
MT DALLAS RD		0470/0660	(T456)
(T455) 0471/0620			MT DALLAS RD
		118506 FT	(T455)
1 0 00039 0 03 0335+32 118584 FT			1 0 00039 0 03 0335+32
LENGTH(AH 2846 BK 2050) 0471/0000		0470/0000	RETAINING WALL BEGIN
(APRA) DIBERT MOBILE HO			BMSID 05/0030/0470/0000
DIBERT MOBILE HOMES LT			LENGTH(AH 2870 BK 2042)
(PRDR) 0465/1224	POI POI	0464/1154	(APRA) DIBERT MOBILE HO
		0464/0377	DIBERT MOBILE HOMES LT
MT DALLAS RD		0464/0168	(PRDR)
(T455) 0465/0367			MT DALLAS RD
BMSEN 05/0030/0464/0118 0465/0181			(T455)
0 0 00000 0 00 0000+00			BMSEN 05/0030/0464/0118
SN SPNG VAL			0 0 00000 0 00 0000+00
BMSBG 05/0030/0464/0118 0465/0131		0464/0118	SN SPNG VAL
0 0 00000 0 00 0000+00 116534 FT		116464 FT	BMSBG 05/0030/0464/0118
LOWER SNAKE SPRING RD			0 0 00000 0 00 0000+00
(SR1005 SEG 0010/0000)			LOWER SNAKE SPRING RD
			(SR1005 SEG 0010/0000)



EXTRACT DATE: 12/28/2024 ROADWAY MANAGEMENT SYSTEM PAGE NUMBER: 36  
PRINT DATE: 12/30/2024 SLD COUNTY/SR - ANNUAL PRINT COUNTY: BEDFORD

DIR: B TOTAL LEN: 35.309 MI. DIST: 09-1 SR: 30  
LEFT MUN: SNAKE SPRING T RIGHT MUN: SNAKE SPRING T

LENGTH(AH 2050 BK 2609) 0465/0000 5 0464/0000 LENGTH(AH 2042 BK 2590)

0 0 00000 0 00 0000+00 113925 FT  
SMOUSE RD  
(T454)  
LENGTH(AH 2609 BK 1581) 0455/0000 5

SUNNY SLOPE DR  
(PRDR) 0449/0439 ==  
0 0 00000 0 00 0000+00 112344 FT ==  
LENGTH(AH 1581 BK 2390) 0449/0000 5

RAMP D RD  
(SR8018 SEG 0500/0000) 0445/0912

BMS EN 05/0030/0444/0000 0445/0121  
0 0 00000 0 00 0000+00 109954 FT  
SR 2019  
BMS BG 05/0030/0444/0000  
LENGTH(AH 2390 BK 3609) 0445/0000 5  
SIGN: 3 CHORD TRUSS  
BMS ID 05/0030/0434/3203 0435/3200

SIGN: 3 CHORD TRUSS  
BMS ID 05/0030/0434/2022 0435/2020

0 0 00000 0 00 0000+00 106345 FT  
SR 1003  
OP ID 05/1003/0006/0374

113874 FT 0 0 00000 0 00 0000+00  
SMOUSE RD  
(T454)  
LENGTH(AH 2590 BK 1581) 0454/0000 5

SUNNY SLOPE DR  
(PRDR) 0448/0437  
0 0 00000 0 00 0000+00 112293 FT  
LENGTH(AH 1581 BK 2407) 0448/0000 5

0444/0839 RAMP C RD  
(SR8018 SEG 0760/1031)

0444/0224 RAMP E RD  
0444/0121 (SR8018 SEG 0750/0000)  
109886 FT BMS EN 05/0030/0444/0000  
0 0 00000 0 00 0000+00  
SR 2019  
BMS BG 05/0030/0444/0000  
LENGTH(AH 2407 BK 3590) 0444/0000 5  
SIGN: 3 CHORD TRUSS  
BMS ID 05/0030/0434/3203 0434/3203

0434/2022 SIGN: 3 CHORD TRUSS  
BMS ID 05/0030/0434/2022

0434/1069 RAMP B RD  
(SR8016 SEG 0760/1032)

0434/0144 RAMP A RD  
106296 FT (SR8016 SEG 0750/0000)  
0 0 00000 0 00 0000+00  
SR 1003  
OP ID 05/1003/0006/0374

EXTRACT DATE: 12/28/2024 ROADWAY MANAGEMENT SYSTEM PAGE NUMBER: 35  
PRINT DATE: 12/30/2024 SLD COUNTY/SR - ANNUAL PRINT COUNTY: BEDFORD

DIR: B TOTAL LEN: 35.309 MI. DIST: 09-1 SR: 30  
LEFT MUN: SNAKE SPRING T RIGHT MUN: SNAKE SPRING T

LENGTH(AH 3609 BK 1200) 0435/0000 0434/0000 LENGTH(AH 3590 BK 1213)

SR 9404 SH  
(SR9404 SEG 0010/0605) 0425/0550  
SIGN: 3 CHORD TRUSS  
BMSID 05/0030/0424/0100 0425/0100  
TR JUNIATA RIVER  
STRUCTURE LENGTH 19 FT  
BMSID 05/0030/0418/2715 0425/0013  
0 0 00000 0 00 0000+00 105145 FT  
LENGTH(AH 1200 BK 2769) 0425/0000

SIGN: 3 CHORD TRUSS  
BMSID 05/0030/0424/0100

105083 FT 0 0 00000 0 00 0000+00  
0424/0000 LENGTH(AH 1213 BK 2751)  
TR JUNIATA RIVER  
STRUCTURE LENGTH 19 FT  
BMSID 05/0030/0418/2715

NO NAME RD  
(PRDR)  
WALMART PZ  
(PRDR)

0419/1051

0 0 00000 0 00 0000+00 102376 FT  
LENGTH(AH 2769 BK 2765) 0419/0000

0418/1088 LC FROM WALMART PZ  
(CONN)  
NO NAME RD  
(PRDR)  
WALMART PZ  
(PRDR)

0418/1033  
0418/0938 LC TO TO WALMART PZ  
(CONN)  
TO WALMART PZ  
(PRDR)  
FROM WALMART PZ  
(PRDR)  
TO WALMART PZ  
(PRDR)

0418/0371 0 0 00000 0 00 0000+00  
102332 FT 0418/0000 LENGTH(AH 2751 BK 2736)

0 0 00000 0 00 0000+00 099611 FT  
LENGTH(AH 2765 BK 2514) 0415/0000  
PUMP STATION RD  
(T447) 0405/2438

099596 FT 0 0 00000 0 00 0000+00  
0414/0000 LENGTH(AH 2736 BK 2520)  
PUMP STATION RD  
(T447) 0404/2457

EXTRACT DATE: 12/28/2024 ROADWAY MANAGEMENT SYSTEM PAGE NUMBER: 34  
PRINT DATE: 12/30/2024 SLD COUNTY/SR - ANNUAL PRINT COUNTY: BEDFORD

DIR: B TOTAL LEN: 35.309 MI. DIST: 09-1 SR: 30  
LEFT MUN: SNAKE SPRING T RIGHT MUN: SNAKE SPRING T

0 0 00000 0 00 0000+00 097097 FT  
LENGTH(AH 2514 BK 2612) 0405/0000 S

CHRISTIAN MISSIONARY DR  
(PRDR)  
PLAZA LT  
(PRDR)

0397/1690



PA TPK (1-76)  
OP ID 05/7076/9901/4900 0397/0770  
BMSSEN 05/0030/0397/0000 0397/0599  
0 0 00000 0 00 0000+00 094485 FT  
RSTNB JUN RV  
BMSBG 05/0030/0397/0000  
LENGTH(AH 2612 BK 1294) 0397/0000 S

EGOLF RD  
(SR0326 SEG 0470/2647)

0381/1261



SNAKE SPRING  
BEDFORD T

1 0 00039 0 00 0076+67 0381/0054  
SIGN: 4 CHORD TRUSS  
BMSID 05/0030/0381/0000  
PITT ST  
(SR4010 SEG 0091/1406)  
LENGTH(AH 1294 BK 1831) 0381/0000 S



BMSSEN 05/0030/0371/0000 0371/0377  
1 0 01064 0 00 0921+96 091360 FT  
RSTNB JUN RV



097076 FT 0 0 00000 0 00 0000+00  
S 0404/0000 LENGTH(AH 2520 BK 2626)

CHRISTIAN MISSIONARY DR  
(PRDR)  
PLAZA LT  
(PRDR)

0396/1704

PA TPK (1-76)  
OP ID 05/7076/9901/4900 0396/0730  
BMSSEN 05/0030/0396/0000 0396/0561  
0 0 00000 0 00 0000+00 094450 FT  
RAYSTOWN BR JUNIATA RIV  
BMSBG 05/0030/0396/0000  
LENGTH(AH 2626 BK 1427)  
FROM 0326/0470 SH  
(CONN)

0380/1365

0380/1300

0380/1148

(APRA) (TRAFFIC SIGNAL

0380/0158

SNAKE SPRING  
BEDFORD T

093023 FT

S 0380/0000

0370/0801

0370/0460

0370/0377  
091195 FT

EGOLF RD  
(SR0326 SEG 0470/2647)

TO 0326/0470 SH  
(CONN)

(APRA) (TRAFFIC SIGNAL

SNAKE SPRING  
BEDFORD T

1 0 00039 0 00 0077+30  
PITT ST  
(SR4010 SEG 0090/1266)  
LENGTH(AH 1427 BK 1828)

BMSSEN 05/0030/0370/0460  
1 0 01064 0 00 0924+95  
SR 4010 EBL  
BMSBG 05/0030/0370/0460  
BMSSEN 05/0030/0370/0000  
1 0 01064 0 00 0920+39  
RSTN BR JUN

EXTRACT DATE: 12/28/2024 ROADWAY MANAGEMENT SYSTEM PAGE NUMBER: 33  
PRINT DATE: 12/30/2024 SLD COUNTY/SR - ANNUAL PRINT COUNTY: BEDFORD

DIR: B TOTAL LEN: 35.309 MI. DIST: 09-1 SR: 30  
LEFT MUN: BEDFORD T RIGHT MUN: BEDFORD T

BMSBG 05/0030/0371/0000 BMSBG 05/0030/0370/0000  
LENGTH(AH 1831 BK 2226) 0371/0000 0370/0000 LENGTH(AH 1828 BK 2039)

SUNNYSIDE EX (SR1033 SEG 0010/0173) 0361/1411  
FROM 1033/0010 SH (CONN) 0361/1292  
0360/1423  
SUNNYSIDE EX (SR1033 SEG 0010/0000)

1 0 01064 0 00 0899+93 089134 FT 089156 FT 1 0 01064 0 00 0899+87  
LENGTH(AH 2226 BK 3644) 0361/0000 0360/0000 LENGTH(AH 2039 BK 3638)

BEDFORD BEDFORD B 0351/1282 0350/1280 BEDFORD BEDFORD B

BMSSEN 05/0030/0350/0000 0351/0064 BMSSEN 05/0030/0350/0000  
1 0 01064 0 00 0863+58 085490 FT 085518 FT 1 0 01064 0 00 0863+58  
SR 4009 SR 4009  
BMSBG 05/0030/0350/0000 BMSBG 05/0030/0350/0000  
LENGTH(AH 3644 BK 3334) 0351/0000 0350/0000 LENGTH(AH 3638 BK 3208)

BMSSEN 05/0030/0340/1147 0341/1952 0340/1827 BMSSEN 05/0030/0340/1147  
1 0 01064 0 00 0843+23 1 0 01064 0 00 0843+23  
RAYSTOWN BR JUNIATA RIV RAYSTOWN BR JUNIATA RIV  
BMSBG 05/0030/0340/1147 0341/1272 0340/1147 BMSBG 05/0030/0340/1147  
BEDFORD BEDFORD  
BEDFORD T 0341/1196 0340/1028 BEDFORD T  
SIGN: 3 CHORD TRUSS SIGN: 3 CHORD TRUSS  
BMSID 05/0030/0340/0803 0341/0970 0340/0803 BMSID 05/0030/0340/0803  
RAMP FF RD  
(SR8005 SEG 0510/0000) 0341/0714

1 0 01064 0 00 0830+25 082156 FT 0340/0414  
MFC BEGIN = C 082310 FT 1 0 01064 0 00 0830+09  
MFC BEGIN = C

EXTRACT DATE: 12/28/2024 ROADWAY MANAGEMENT SYSTEM PAGE NUMBER: 32  
PRINT DATE: 12/30/2024 SLD COUNTY/SR - ANNUAL PRINT COUNTY: BEDFORD

DIR: B TOTAL LEN: 35.309 MI. DIST: 09-1 SR: 30  
LEFT MUN: BEDFORD T RIGHT MUN: BEDFORD T

LENGTH(AH 3334 BK 2830) 0341/0000		0340/0000 LENGTH(AH 3208 BK 3191)
RAMP F RD		RAMP C RD
(SR8005 SEG 0500/1519) 0331/2714		(SR8005 SEG 0750/0000)
BMSID 05/0030/0330/2386 0331/2393		SIGN: CANTILEVER
1 0 01064 0 00 0823+52		BMSID 05/0030/0330/2801
SR 0220 NBL		BMSID 05/0030/0330/2620
BMSBG 05/0030/0330/2386 0331/2159		BMSID 05/0030/0330/2386
SIGN: CANTILEVER		1 0 01064 0 00 0823+52
BMSID 05/0030/0331/1945 0331/1945		SR 0220 NBL
		BMSBG 05/0030/0330/2386
RAMP E RD		RAMP D RD
(SR8005 SEG 0260/0000) 0331/1602		(SR8005 SEG 0020/1481)
RAMP EE RD		RAMP DD RD
(SR8005 SEG 0250/1016) 0331/0938		(SR8005 SEG 0010/0000)
SIGN: 3 CHORD TRUSS		SIGN: 3 CHORD TRUSS
BMSID 05/0030/0330/1095 0331/0897		BMSID 05/0030/0330/1095
1 0 01064 0 00 0802+35 079326 FT		079119 FT
LENGTH(AH 2830 BK 3075) 0331/0000		0330/0000 LENGTH(AH 3191 BK 2868)
		1 0 01064 0 00 0799+36
		0330/0000
SR 4010 SH		FROM 4010/0010 SH
(SR4010 SEG 0010/0000) 0321/0444		(CONN)
		SR 4010 SH
1 0 01064 0 00 0769+31 076251 FT		(SR4010 SEG 0010/0000)
MFC BEGIN = B		1 0 01064 0 00 0769+31
LENGTH(AH 3075 BK 0430) 0321/0000		TO 4010/0010 SH
		(CONN)
		MFC BEGIN = B
LINCOLN DR		LENGTH(AH 2868 BK 0430)
(T450) 0310/0129		SPRING RUN
075821 FT		STRUCTURE LENGTH 8 FT
		BMSID 05/0030/0310/0346
		0310/0346
		075821 FT
		1 0 00119 0 01 0766+20
		SCENIC RD

EXTRACT DATE: 12/28/2024 ROADWAY MANAGEMENT SYSTEM PAGE NUMBER: 31  
PRINT DATE: 12/30/2024 SLD COUNTY/SR - ANNUAL PRINT COUNTY: BEDFORD

DIR: B TOTAL LEN: 35.309 MI. DIST: 09-1 SR: 30  
LEFT MUN: BEDFORD T RIGHT MUN: BEDFORD T

FRIENDSHIP VILLAGE RD  
(T469)

0300/1365

POI

0310/0000 (T706)  
LENGTH (AH 0430 BK 3222)  
STONEY LN  
0300/2695 (T720)

0300/1524 PATIO RANCH RD  
(T724)  
0300/1463 SUNDANCE RD  
(T741)

0300/1365 (APRA) FRIENDSHIP VILLA

072599 FT

POI

0300/0163 BMS EN 05/0030/0300/0000  
072599 FT 1 0 00119 0 01 0734+10  
RSTNB. JUN. RV

COUNTRY RIDGE RD  
(T494)

0290/2265

POI

0300/0000 BMSBG 05/0030/0300/0000  
LENGTH (AH 3222 BK 2327)  
(APRA) BEDFORD INDUSTRI  
WOLFSBURG RD  
(T463)

0290/2265

070272 FT

POI

0290/0629 WOLFSBURG RD  
(T463)  
070272 FT 1 0 00119 0 01 0711+20  
VILLAGE: WOLFSBURG  
0290/0000 LENGTH (AH 2327 BK 2571)

067701 FT

067701 FT 1 0 00119 0 00 0678+00  
0280/0000 LENGTH (AH 2571 BK 1116)

1 0 00119 0 00 0666+84 066585 FT  
QUAKER VALLEY RD

0270/0130 TR RAYSTOWN BR JUNIATA  
066585 FT STRUCTURE LENGTH 19 FT  
BMSID 05/0030/0270/0130

EXTRACT DATE: 12/28/2024 ROADWAY MANAGEMENT SYSTEM PAGE NUMBER: 30  
PRINT DATE: 12/30/2024 SLD COUNTY/SR - ANNUAL PRINT COUNTY: BEDFORD

DIR: B TOTAL LEN: 35.309 MI.  
LEFT MUN: BEDFORD T

DIST: 09-1 SR: 30  
RIGHT MUN: BEDFORD T

(SR0056 SEG 0370/3563) 0270/0000

SHAWNEE STRUCTURES RD  
(PRDR)

0260/0202  
064866 FT

063489 FT

1 0 00119 0 00 0617+38 061640 FT  
POINT RD  
(SR4022 SEG 0100/3401) 0240/0000

058035 FT

056321 FT

0270/0000 LENGTH(AH 1116 BK 1719)

BEDFORD  
0260/0874 NAPIER T

0260/0202 (APRA) SHAWNEE STRUCTUR  
064866 FT 1 0 00119 0 00 0649+65  
0260/0000 LENGTH(AH 1719 BK 1377)

063489 FT 1 0 00119 0 00 0636+00  
ALLEGHENY RD

0250/0000 (SR0031 SEG 0300/1323)  
LENGTH(AH 1377 BK 1849)  
0240/1553 FOR SR 0030 AND 0031  
(CONN)

0240/0948 OP ID PA TPK (1-76)  
05/7076/9901/4276

061640 FT

0240/0000 LENGTH(AH 1849 BK 3605)  
TODD RUN  
0230/3459 STRUCTURE LENGTH 15 FT  
BMSID 05/0030/0230/3459

058035 FT 1 0 00119 0 00 0578+69  
0230/0000 LENGTH(AH 3605 BK 1714)

056321 FT 1 0 00119 0 00 0563+71  
0220/0000 LENGTH(AH 1714 BK 2083)  
OLD RTE 30 RD  
0210/1794 (T679)

DIR: B TOTAL LEN: 35.309 MI. DIST: 09-1 SR: 30  
LEFT MUN: NAPIER T RIGHT MUN: NAPIER T



EXTRACT DATE: 12/28/2024 ROADWAY MANAGEMENT SYSTEM PAGE NUMBER: 28  
PRINT DATE: 12/30/2024 SLD COUNTY/SR - ANNUAL PRINT COUNTY: BEDFORD

DIR: B TOTAL LEN: 35.309 MI. DIST: 09-1 SR: 30  
LEFT MUN: NAPIER T RIGHT MUN: NAPIER T

(T499)	0170/0000	==	5 0170/0000 LENGTH(AH 3811 BK 3783)
WILLIAMS LN (PRDR)	0160/3018	==	
		><	T. SHAWNEE LK STRUCTURE LENGTH 23 FT BMSID 05/0030/0160/1831
		==	
		==	0160/0706 COURTSIDE DR (T487)
	039848 FT	--	NAPIER SCHELLSBURG B 0160/0046 1 0 00119 0 00 0399+48 039848 FT NC LINCOLN HW
		==	5 0160/0000 LENGTH(AH 3783 BK 1433) JACKSON ST
SYCAMORE LN (BORO)	0150/0905	==	0150/1173 (BORO)
		==	
	038415 FT	==	PETER ST (BORO)
		==	0150/0631
		==	038415 FT 1 0 00119 0 00 0384+87 MARKET ST (SR0096 SEG 0490/0000)
		00 00	5 0150/0000 LENGTH(AH 1433 BK 3486)
MILL ST (BORO)	0140/2877	==	
		==	0140/2767 MILL ST ET (BORO)
		--	SCHELLSBURG NAPIER T CEMETERY RD
		==	0140/2050
		==	0140/2037 (T489)
	034929 FT		034929 FT 1 0 00119 0 00 0349+93 NC PITT ST
			5 0140/0000 LENGTH(AH 3486 BK 2894)

EXTRACT DATE: 12/28/2024 ROADWAY MANAGEMENT SYSTEM PAGE NUMBER: 27  
PRINT DATE: 12/30/2024 SLD COUNTY/SR - ANNUAL PRINT COUNTY: BEDFORD

DIR: B TOTAL LEN: 35.309 MI. DIST: 09-1 SR: 30  
LEFT MUN: NAPIER T RIGHT MUN: NAPIER T

WEST RIDGE RD  
(T488)

0130/0821

032035 FT

1 0 00119 0 00 0295+54 029364 FT  
ROSE RD  
(T473)

0120/0000

027959 FT

HOOVER RD  
(SR4001 SEG 0010/0000) 0100/0803

024569 FT

0130/1407 CEMETERY RD  
(T489)

0130/0647 CAMP LIVING WATER RD  
(PRDR)

032035 FT 1 0 00119 0 00 0321+02  
5 0130/0000 LENGTH(AH 2894 BK 2671)

029364 FT

5 0120/0000 LENGTH(AH 2671 BK 1405)

RBR

0110/0082 BMS EN 05/0030/0110/0000  
027959 FT 1 0 00119 0 00 0280+29  
P3

RBR

5 0110/0000 SHAWNEE BRANCH  
BMSBG 05/0030/0110/0000  
LENGTH(AH 1405 BK 3390)

0100/1348 NAPIER  
JUNIATA T

RBR

0100/0921 BMS EN 05/0030/0100/0907  
1 0 00119 0 00 0255+41  
P3

RBR

0100/0907 BURNS CREEK  
BMSBG 05/0030/0100/0907

024569 FT 1 0 00119 0 00 0246+37

DIR: B      TOTAL LEN: 35.309 MI.      DIST: 09-1      SR: 30  
LEFT MUN: JUNIATA T      RIGHT MUN: JUNIATA T

EXTRACT DATE: 12/28/2024 ROADWAY MANAGEMENT SYSTEM PAGE NUMBER: 25  
PRINT DATE: 12/30/2024 SLD COUNTY/SR - ANNUAL PRINT COUNTY: BEDFORD

DIR: B TOTAL LEN: 35.309 MI. DIST: 09-1 SR: 30  
LEFT MUN: JUNIATA T RIGHT MUN: JUNIATA T

1 0 00119 0 00 0104+00 010372 FT  
HELIXVILLE RD  
(SR4012 SEG 0010/0000) 0050/0000

008465 FT

005960 FT

002985 FT

000000 FT

010372 FT

0050/0000 LENGTH(AH 2645 BK 1907)

008465 FT 1 0 00119 0 00 0084+73  
0040/0000 LENGTH(AH 1907 BK 2505)

== 0030/1177 LOYA LN  
(T455)

005960 FT 1 0 00119 0 00 0059+68  
0030/0000 LENGTH(AH 2505 BK 2975)

002985 FT 1 0 00119 0 00 0029+93  
0020/0000 LENGTH(AH 2975 BK 2985)

000000 FT 1 0 00119 0 00 0000+00

NC LINCOLN HW  
INTER-BK LINCOLN HW  
(SR0030 SEG 0460/3290)  
MFC BEGIN = B  
BK-SOMERSET (55)  
0010/0000 LENGTH(AH 2985 BK 0000)

EXTRACT DATE: 12/28/2024 ROADWAY MANAGEMENT SYSTEM PAGE NUMBER: 24  
PRINT DATE: 12/30/2024 SLD COUNTY/SR - ANNUAL PRINT COUNTY: BEDFORD  
DIR: B TOTAL LEN: 48.997 MI. DIST: 09-1 SR: 26  
LEFT MUN: LIBERTY T RIGHT MUN: LIBERTY T

258703 FT

257651 FT



==

258703 FT AH-HUNTINGDON (31)  
INTER-AHD RAYSTOWN RD  
0930/1052 (SR0026 SEG 0010/0000)

257651 FT 1 0 00046 0 02 1317+05  
PINE RIDGE RD  
(T369)  
5 0930/0000 LENGTH(AH 1052 BK 3527)

EXTRACT DATE: 12/28/2024 ROADWAY MANAGEMENT SYSTEM PAGE NUMBER: 23  
PRINT DATE: 12/30/2024 SLD COUNTY/SR - ANNUAL PRINT COUNTY: BEDFORD

DIR: B TOTAL LEN: 48.997 MI. DIST: 09-1 SR: 26  
LEFT MUN: LIBERTY T RIGHT MUN: LIBERTY T

FOR SR 0026 AND 0164  
(CONN) 0920/0290  
1 0 00046 0 02 1281+17 254124 FT  
COVE MOUNTAIN RD  
(SR0164 SEG 0040/3451) 0920/0000

254124 FT

5 0920/0000 LENGTH(AH 3527 BK 3796)

CAPT PHILIPS RD  
(PRDR) 0910/2063

TITAN RD  
(PRDR) 0910/0600

250328 FT

250328 FT 1 0 00046 0 02 1243+21  
5 0910/0000 LENGTH(AH 3796 BK 3398)

WEAVER WOODS RD  
(PRDR) 0900/2769

1 0 00046 0 02 1209+50 246930 FT  
PERRIN RD  
(T626) 0900/0000

246930 FT

5 0900/0000 LENGTH(AH 3398 BK 3754)

HOOVER RD  
(T684) 0890/2442  
LC FROM HOOVER RD  
(CONN) 0890/2257

1 0 00046 0 02 1172+27 243176 FT  
MANSPEAKER RD  
(T637) 0890/0000

243176 FT SUGAR CAMP RD  
(T638)

5 0890/0000 LENGTH(AH 3754 BK 1683)

EXTRACT DATE: 12/28/2024 ROADWAY MANAGEMENT SYSTEM PAGE NUMBER: 22  
PRINT DATE: 12/30/2024 SLD COUNTY/SR - ANNUAL PRINT COUNTY: BEDFORD

DIR: B TOTAL LEN: 48.997 MI. DIST: 09-1 SR: 26  
LEFT MUN: LIBERTY T RIGHT MUN: LIBERTY T

241493 FT

241493 FT 1 0 00046 0 02 1155+47  
S 0880/0000 LENGTH(AH 1683 BK 3571)

237922 FT

237922 FT 1 0 00046 0 02 1119+03  
S 0870/0000 LENGTH(AH 3571 BK 2974)

HENRIETTA MOUNTAIN RD  
(T632) 0860/1827

PINCHOT RD  
(SR1019 SEG 0120/3406) 0860/1103

FOR SR 0026S TO 0026S  
(CONN) 0860/0128  
234948 FT

FOR SR 0026S TO 0026S  
(CONN) 0850/2599

234948 FT 1 0 00046 0 02 1090+32  
SR 0913 SH  
(SR0913 SEG 0010/0000)  
S 0860/0000 LENGTH(AH 2974 BK 2672)  
TR JUN RIV  
STRUCTURE LENGTH 17 FT  
BMSID 05/0026/0850/2599  
T.RSTN.B.JUN  
STRUCTURE LENGTH 14 FT  
BMSID 05/0026/0850/1800

232276 FT

232276 FT 1 0 00046 0 02 1064+85  
S 0850/0000 LENGTH(AH 2672 BK 3411)

EXTRACT DATE: 12/28/2024 ROADWAY MANAGEMENT SYSTEM PAGE NUMBER: 21  
PRINT DATE: 12/30/2024 SLD COUNTY/SR - ANNUAL PRINT COUNTY: BEDFORD

DIR: B TOTAL LEN: 48.997 MI. DIST: 09-1 SR: 26  
LEFT MUN: LIBERTY T RIGHT MUN: LIBERTY T

228865 FT

228865 FT 1 0 00046 0 02 1030+02  
5 0840/0000 LENGTH(AH 3411 BK 3628)

RAVEN RUN RD  
(T568)

0830/0047  
225237 FT

==

0830/0023 BMS EN 05/0026/0830/0000  
225237 FT 1 0 00046 0 02 0993+45  
RAVENS RUN  
5 0830/0000 BMSBG 05/0026/0830/0000  
LENGTH(AH 3628 BK 2636)

==

==

==

0820/1456 BMS EN 05/0026/0820/1441  
1 0 00046 0 02 0981+28  
0820/1441 DRY RUN  
BMSBG 05/0026/0820/1441

1 0 00046 0 02 0966+98 222601 FT  
BRUMBAUGH CEMETERY RD  
(T526) 0820/0000

==

222601 FT  
5 0820/0000 LENGTH(AH 2636 BK 3737)

218864 FT

218864 FT 1 0 00046 0 02 0929+61



EXTRACT DATE: 12/28/2024 ROADWAY MANAGEMENT SYSTEM PAGE NUMBER: 20  
PRINT DATE: 12/30/2024 SLD COUNTY/SR - ANNUAL PRINT COUNTY: BEDFORD

DIR: B TOTAL LEN: 48.997 MI. DIST: 09-1 SR: 26  
LEFT MUN: LIBERTY T RIGHT MUN: LIBERTY T

0810/0000 LENGTH(AH 3737 BK 3004)

215860 FT

215860 FT 1 0 00046 0 02 0899+57  
0800/0000 LENGTH(AH 3004 BK 3804)

212056 FT

LIBERTY  
BROADTOP T  
0790/0075  
212056 FT 1 0 00046 0 02 0862+34  
0790/0000 LENGTH(AH 3804 BK 2544)

209512 FT

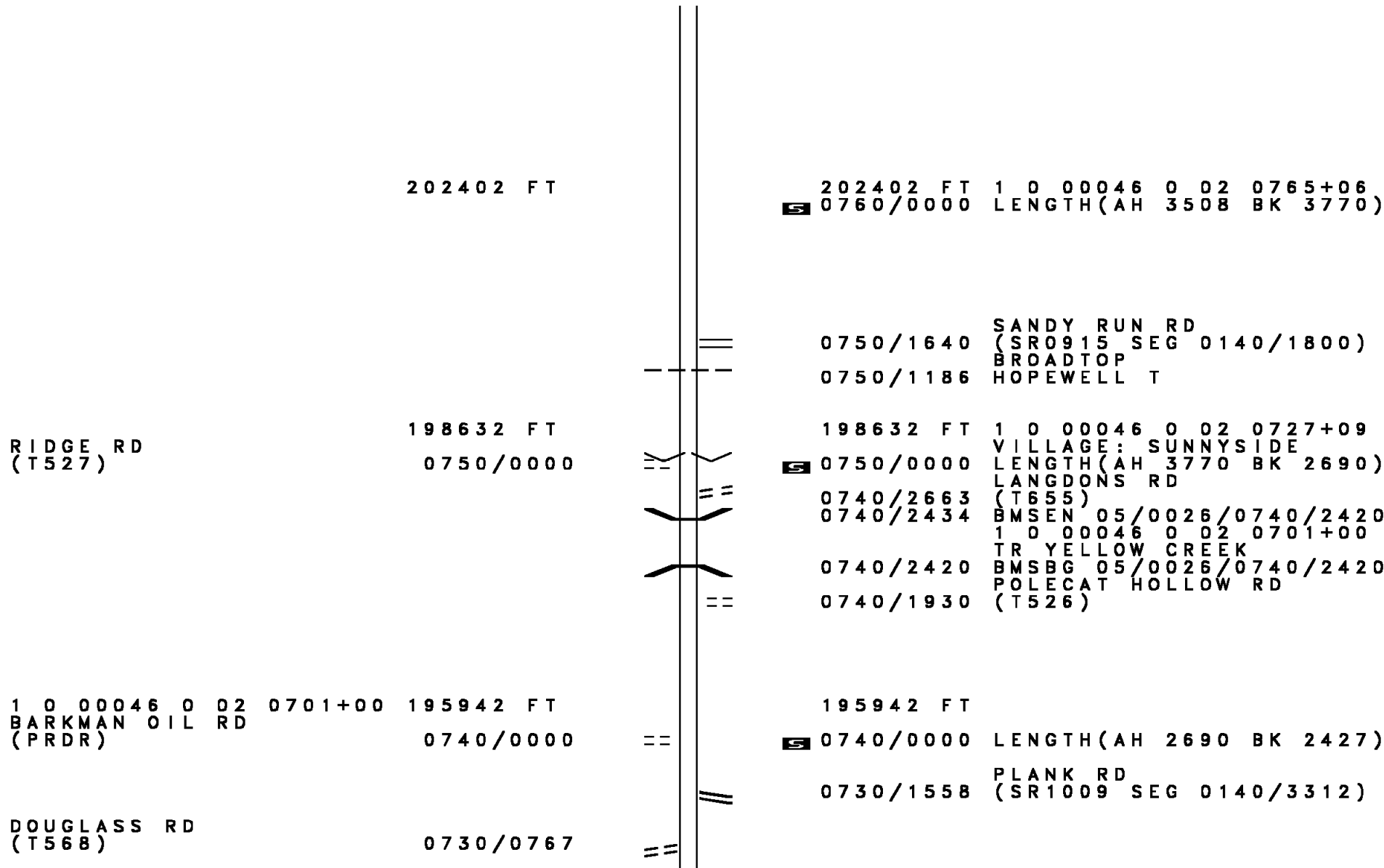
SIX MILE RUN RD  
(SR1036 SEG 0010/0000)  
0780/0935  
209512 FT 1 0 00046 0 02 0836+05  
0780/0000 LENGTH(AH 2544 BK 3602)

205910 FT

205910 FT 1 0 00046 0 02 0800+03  
0770/0000 LENGTH(AH 3602 BK 3508)






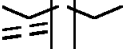





EXTRACT DATE: 12/28/2024 ROADWAY MANAGEMENT SYSTEM PAGE NUMBER: 19  
PRINT DATE: 12/30/2024 SLD COUNTY/SR - ANNUAL PRINT COUNTY: BEDFORD

DIR: B TOTAL LEN: 48.997 MI. DIST: 09-1 SR: 26  
LEFT MUN: BROADTOP T RIGHT MUN: BROADTOP T



EXTRACT DATE: 12/28/2024 ROADWAY MANAGEMENT SYSTEM PAGE NUMBER: 18  
PRINT DATE: 12/30/2024 SLD COUNTY/SR - ANNUAL PRINT COUNTY: BEDFORD

DIR: B TOTAL LEN: 48.997 MI. DIST: 09-1 SR: 26  
LEFT MUN: HOPEWELL T RIGHT MUN: HOPEWELL T

193515 FT		0730/0012 BMS EN 05/0026/0730/0000 193515 FT 1 0 00046 0 02 0676+05 TR YELLOW CREEK
		 0730/0000 BMSBG 05/0026/0730/0000 LENGTH(AH 2427 BK 3334)
WOODCOCK VALLEY RD (SR1019 SEG 0020/0000) 0720/1099		0720/1099 WOODCOCK VALLEY RD 0720/1062 (SR1019 SEG 0020/0000) BMS EN 05/0026/0720/1037 1 0 00046 0 02 0642+69 BANK RUN
		0720/1037 BMSBG 05/0026/0720/1037
BOLLMAN DR (T562) 190181 FT		190181 FT 1 0 00046 0 02 0642+69 VILLAGE: EICHELBERGERTO
0720/0000		 0720/0000 LENGTH(AH 3334 BK 2725)
187456 FT		187456 FT 1 0 00046 0 02 0614+50  0710/0000 LENGTH(AH 2725 BK 3643)
1 0 00046 0 02 0577+95 183813 FT FARMERS VALLEY RD (T564) 0700/0000		183813 FT ST PAULS CHURCH RD (T539)  0700/0000 LENGTH(AH 3643 BK 3356)

EXTRACT DATE: 12/28/2024 ROADWAY MANAGEMENT SYSTEM PAGE NUMBER: 17  
PRINT DATE: 12/30/2024 SLD COUNTY/SR - ANNUAL PRINT COUNTY: BEDFORD

DIR: B TOTAL LEN: 48.997 MI. DIST: 09-1 SR: 26  
LEFT MUN: HOPEWELL T RIGHT MUN: HOPEWELL T

O'NEAL RD  
(T546)

0690/0524  
180457 FT

0690/0854 BMS EN 05/0026/0690/0844  
1 0 00046 0 02 0552+98  
TR. YELLOW CR  
0690/0844 BMSBG 05/0026/0690/0844  
180457 FT 1 0 00046 0 02 0544+39  
PRICES HILL RD  
(T531)  
5 0690/0000 LENGTH(AH 3356 BK 2549)

YELLOW CREEK DR  
(T557)

0680/0467  
177908 FT

0680/0085 BMS EN 05/0026/0680/0000  
177908 FT 1 0 00046 0 02 0519+00  
YELLOW CREEK  
5 0680/0000 BMSBG 05/0026/0680/0000  
LENGTH(AH 2549 BK 2113)

1 0 00046 0 02 0498+00 175795 FT  
JACKS CORNER RD  
(T555) 0670/0000

175795 FT  
5 0670/0000 LENGTH(AH 2113 BK 1834)

WOODBURY PK  
(SR0036 SEG 0010/0000) 0660/0620

173961 FT

0660/0860 BMS EN 05/0026/0660/0845  
1 0 00046 0 02 0488+64  
TR. YELLOW CREEK  
0660/0845 BMSBG 05/0026/0660/0845  
0660/0279 BMS EN 05/0026/0660/0257  
1 0 00046 0 02 0482+95  
TR. YELLOW CREEK  
0660/0257 BMSBG 05/0026/0660/0257  
0660/0036 BMS EN 05/0026/0660/0000  
173961 FT 1 0 00046 0 02 0480+38  
TR. YELLOW CREEK  
BMSBG 05/0026/0660/0000

EXTRACT DATE: 12/28/2024 ROADWAY MANAGEMENT SYSTEM PAGE NUMBER: 16  
PRINT DATE: 12/30/2024 SLD COUNTY/SR - ANNUAL PRINT COUNTY: BEDFORD

DIR: B TOTAL LEN: 48.997 MI. DIST: 09-1 SR: 26  
LEFT MUN: HOPEWELL T RIGHT MUN: HOPEWELL T

0660/0000 LENGTH(AH 1834 BK 3107)

170854 FT

170854 FT 1 0 00046 0 01 0450+71

TR. YELLOW CR  
STRUCTURE LENGTH 10 FT  
BMSID 05/0026/0650/0000  
LENGTH(AH 3107 BK 3186)

0650/0000

BUCKHORN LN  
(PRDR)

0640/0132  
167668 FT

==

167668 FT 1 0 00046 0 01 0419+51  
0640/0000 LENGTH(AH 3186 BK 3505)

164163 FT

164163 FT 1 0 00046 0 01 0384+46  
0630/0000 LENGTH(AH 3505 BK 3083)

161080 FT

161080 FT 1 0 00046 0 00 0346+11

EXTRACT DATE: 12/28/2024 ROADWAY MANAGEMENT SYSTEM PAGE NUMBER: 15  
PRINT DATE: 12/30/2024 SLD COUNTY/SR - ANNUAL PRINT COUNTY: BEDFORD

DIR: B TOTAL LEN: 48.997 MI. DIST: 09-1 SR: 26  
LEFT MUN: HOPEWELL T RIGHT MUN: HOPEWELL T

BROOKSIDE DR  
(PRDR)

0610/1299

==

BROWELL RD  
(PRDR)

0610/0031  
158868 FT

==

158868 FT 1 0 00046 0 00 0324+02  
CYPHER RD

==

0610/0000 LENGTH(AH 2212 BK 1952)

156916 FT

<=>

PIPERS RUN  
STRUCTURE LENGTH 17 FT  
BMSID 05/0026/0600/0538  
156916 FT 1 0 00046 0 00 0304+67  
0600/0000 LENGTH(AH 1952 BK 3266)

153650 FT

153650 FT 1 0 00046 0 00 0271+76  
0590/0000 LENGTH(AH 3266 BK 3510)

150140 FT

150140 FT 1 0 00046 0 00 0236+82  
0580/0000 LENGTH(AH 3510 BK 3883)

==

0570/3082 CHIPMUNK LN  
(T706)

COLONEL JOHN DR  
(T529)

EXTRACT DATE: 12/28/2024 ROADWAY MANAGEMENT SYSTEM PAGE NUMBER: 14  
PRINT DATE: 12/30/2024 SLD COUNTY/SR - ANNUAL PRINT COUNTY: BEDFORD

DIR: B TOTAL LEN: 48.997 MI. DIST: 09-1 SR: 26  
LEFT MUN: HOPEWELL T RIGHT MUN: HOPEWELL T

		==	0570/2469	ROBIN LN (T704)
	146257 FT		146257 FT	1 0 00046 0 00 0197+99 TATESVILLE RD (T471)
		==	5 0570/0000	LENGTH(AH 3883 BK 3053)
HARCLERODE DR (T701)	0560/0212 143204 FT	==	143204 FT	1 0 00046 0 00 0167+60 VILLAGE: TATESVILLE PLANK RD (SR1009 SEG 0010/0000)
		~	5 0560/0000	LENGTH(AH 3053 BK 1304)
		---	0550/1040	HOPEWELL WEST PROVIDENCE T
FOR SR 0026S TO 0026S (CONN)	0550/0276 141900 FT	==	141900 FT	1 0 00046 0 00 0155+79 BUD SHUSTER BP (SR1007 SEG 0030/2293)
		==	5 0550/0000	MFC BEGIN = C LENGTH(AH 1304 BK 3173)
FOR SR 0026S TO 0026S (CONN)	0540/2970	==		
		~	0540/0972	TRIB JOHNS RUN STRUCTURE LENGTH 19 FT BMSID 05/0026/0540/0972

EXTRACT DATE: 12/28/2024 ROADWAY MANAGEMENT SYSTEM PAGE NUMBER: 13  
PRINT DATE: 12/30/2024 SLD COUNTY/SR - ANNUAL PRINT COUNTY: BEDFORD

DIR: B TOTAL LEN: 48.997 MI. DIST: 09-1 SR: 26  
LEFT MUN: WEST PROVIDENCE T RIGHT MUN: WEST PROVIDENCE T

1 0 00046 0 00 0123+97 138727 FT  
INDUSTRIAL BL  
(T460) 0540/0000

138727 FT OLD SR 0026 SH  
(T571)  
5 0540/0000 LENGTH(AH 3173 BK 3010)

135717 FT

0530/1145 DEW ST  
(T471)  
0530/0816 NEW ST  
(T623)  
135717 FT 1 0 00046 0 00 0094+10  
RESERVOIR ST  
(T511)  
5 0530/0000 LENGTH(AH 3010 BK 3245)

SIMMONS ST  
(T606) 0520/1846

0520/2001 LEVAN ST  
(T607)

EDWARDS RD  
(T602) 0520/1033

0520/1033 THIRTEENTH ST  
(T510)

BEAGLE RD  
(T659) 132472 FT  
0520/0000

132472 FT 1 0 00046 0 00 0061+65  
NC RAYSTOWN RD  
5 0520/0000 LENGTH(AH 3245 BK 2207)  
00 0030

ELEVENTH ST  
(BORO) 0510/2004

0510/2124 OP ID 05/0030/0520/0000  
BLOODY RUN  
STRUCTURE LENGTH 10 FT  
0510/2032 BMSID 05/0026/0510/2032

TENTH ST  
(BORO) 0510/1118

0510/1820 NORTHGATE PARK RD  
(PRDR)  
0510/1582 WEST PROVIDENCE  
EVERETT B

1 0 00046 0 00 0039+32 130265 FT  
NINTH ST

130265 FT



DIST: 09-1 SR: 26  
RIGHT MUN: EVERETT B

EXTRACT DATE: 12/28/2024 ROADWAY MANAGEMENT SYSTEM PAGE NUMBER: 11  
PRINT DATE: 12/30/2024 SLD COUNTY/SR - ANNUAL PRINT COUNTY: BEDFORD

DIR: B TOTAL LEN: 48.997 MI. DIST: 09-1 SR: 26  
LEFT MUN: EVERETT B RIGHT MUN: EVERETT B

S BANK ST  
(BORO)

0480/1249

ASA ST  
(BORO)  
E SOUTH ST  
(BORO)

0480/0802

0480/0643

124447 FT

WILLIAMS ST  
(T609)

0480/0000

FOURTH AV  
(SR1004 SEG 0100/2700)  
STATE ST  
(T611)

0470/0448  
122864 FT

DOGWOOD LN  
(T615)

0460/2436

0480/1322 N BANK ST  
(BORO)

HOPEWELL ST  
(BORO)  
NC MAIN ST

0480/1033 MAIN ST  
(SR1044 SEG 0040/0000)

0480/0571 BMS EN 05/0026/0480/0357  
EVERETT

0480/0476 WEST PROVIDENCE T  
1 0 00286 0 03 1261+35

0480/0357 RAYSTOWN BR. JUNIATA RIV  
BMSBG 05/0026/0480/0357

124447 FT 1 0 00286 0 03 1257+63  
NC HOPEWELL ST

FIRST AV  
(T501)

0480/0000 LENGTH(AH 1901 BK 1583)

0470/0828 THIRD AV  
(T449)

NC STATE ST  
122864 FT 1 0 00286 0 03 1242+00

WASHINGTON ST  
(T447)

0470/0000 LENGTH(AH 1583 BK 3529)

NC FOURTH AV

0460/1768 FAIRFIELD RD  
(T624)

0460/0499 BMS EN 05/0026/0460/0386  
1 0 00286 0 03 1210+82

CLEAR CREEK  
0460/0386 BMSBG 05/0026/0460/0386

EXTRACT DATE: 12/28/2024 ROADWAY MANAGEMENT SYSTEM PAGE NUMBER: 10  
PRINT DATE: 12/30/2024 SLD COUNTY/SR - ANNUAL PRINT COUNTY: BEDFORD

DIR: B TOTAL LEN: 48.997 MI. DIST: 09-1 SR: 26  
LEFT MUN: WEST PROVIDENCE T RIGHT MUN: WEST PROVIDENCE T

SPORTSMEN'S RD  
(T603)

119335 FT

0450/3431

STAYER RD  
(T621)

0430/1952

STAYER RD  
(T621)

0430/0024  
110447 FT

0460/0239 MILLER LN  
119335 FT (PRDR)  
1 0 00286 0 03 1206+78  
PA TPK (1-76)  
OP ID 05/7076/9901/5566  
LENGTH(AH 3529 BK 3784)

0460/0000

0450/3006 LEPLEY RD  
(T401)  
0450/2717 WINDING RIDGE RD  
(SR2020 SEG 0010/0000)

115551 FT 1 0 00286 0 03 1169+05  
0450/0000 LENGTH(AH 3784 BK 1912)

113639 FT 1 0 00286 0 03 1149+42  
FELTON HOLLOW RD  
(SR2018 SEG 0010/0000)  
0440/0000 LENGTH(AH 1912 BK 3192)

0430/1720 CALHOUN RD  
(T451)

110447 FT 1 0 00286 0 03 1117+53  
0430/0000 LENGTH(AH 3192 BK 3090)

EXTRACT DATE: 12/28/2024 ROADWAY MANAGEMENT SYSTEM PAGE NUMBER: 9  
PRINT DATE: 12/30/2024 SLD COUNTY/SR - ANNUAL PRINT COUNTY: BEDFORD

DIR: B TOTAL LEN: 48.997 MI. DIST: 09-1 SR: 26  
LEFT MUN: WEST PROVIDENCE T RIGHT MUN: WEST PROVIDENCE T

SHUMAN RD  
(T407)

107357 FT

0410/3198

104035 FT

100882 FT

098309 FT

107357 FT 1 0 00286 0 03 1087+07  
W MATTIE RD  
(SR2016 SEG 0010/0000)  
5 0420/0000 LENGTH(AH 3090 BK 3322)

104035 FT 1 0 00286 0 03 1054+60  
5 0410/0000 LENGTH(AH 3322 BK 3153)

100882 FT 1 0 00286 0 03 1022+71  
5 0400/0000 LENGTH(AH 3153 BK 2573)

0390/0374 WEST PROVIDENCE  
098309 FT MONROE T  
5 0390/0000 1 0 00286 0 03 0996+70  
LENGTH(AH 2573 BK 2666)

EXTRACT DATE: 12/28/2024 ROADWAY MANAGEMENT SYSTEM PAGE NUMBER: 8  
PRINT DATE: 12/30/2024 SLD COUNTY/SR - ANNUAL PRINT COUNTY: BEDFORD

DIR: B TOTAL LEN: 48.997 MI. DIST: 09-1 SR: 26  
LEFT MUN: MONROE T RIGHT MUN: MONROE T

095643 FT

095643 FT 1 0 00286 0 03 0970+52  
S 0380/0000 LENGTH(AH 2666 BK 1528)

094115 FT

094115 FT 1 0 00286 0 03 0955+24  
S 0370/0000 LENGTH(AH 1528 BK 3157)

1 0 00286 0 03 0923+27 090958 FT  
SHORT RD  
(T375) 0360/0000

090958 FT

S 0360/0000 LENGTH(AH 3157 BK 2265)

088693 FT

088693 FT 1 0 00286 0 03 0900+68  
S 0350/0000 LENGTH(AH 2265 BK 2471)

086222 FT

CHANEYSVILLE RD  
(SR2013 SEG 0200/3185) 0340/0000

086222 FT 1 0 00286 0 03 0875+97  
UNION CHURCH RD  
(T376)

S 0340/0000 LENGTH(AH 2471 BK 1269)

084953 FT

0330/0430  
084953 FT 1 0 00286 0 03 0863+39

VILLAGE: CLEARVILLE  
ROCK HILL CHURCH RD  
(SR2029 SEG 0010/0000)  
S 0330/0000 LENGTH(AH 1269 BK 2367)

EXTRACT DATE: 12/28/2024 ROADWAY MANAGEMENT SYSTEM PAGE NUMBER: 7  
PRINT DATE: 12/30/2024 SLD COUNTY/SR - ANNUAL PRINT COUNTY: BEDFORD

DIR: B TOTAL LEN: 48.997 MI. DIST: 09-1 SR: 26  
LEFT MUN: MONROE T RIGHT MUN: MONROE T

082586 FT

0320/0017 BMS EN 05/0026/0320/0000  
082586 FT 1 0 00286 0 03 0839+43  
T. BRUSH CRK.  
BMSBG 05/0026/0320/0000  
5 0320/0000 LENGTH(AH 2367 BK 2973)  
PLEASANT UNION RD  
0310/2868 (SR2010 SEG 0010/0000)

079613 FT

079613 FT 1 0 00286 0 03 0809+77  
5 0310/0000 LENGTH(AH 2973 BK 2957)

076656 FT

076656 FT 1 0 00286 0 03 0781+62  
WEIMER RUN  
STRUCTURE LENGTH 28 FT  
BMSID 05/0026/0300/0000  
5 0300/0000 LENGTH(AH 2957 BK 2875)

073781 FT

073781 FT 1 0 00286 0 03 0749+77  
5 0290/0000 LENGTH(AH 2875 BK 2741)

EXTRACT DATE: 12/28/2024 ROADWAY MANAGEMENT SYSTEM PAGE NUMBER: 6  
PRINT DATE: 12/30/2024 SLD COUNTY/SR - ANNUAL PRINT COUNTY: BEDFORD

DIR: B TOTAL LEN: 48.997 MI. DIST: 09-1 SR: 26  
LEFT MUN: MONROE T RIGHT MUN: MONROE T

	071040 FT			071040 FT 1 0 00286 0 03 0721+72
				5 0280/0000 LENGTH(AH 2741 BK 2967)
MALLOW RD (T501)	0270/1233	==		
	068073 FT			068073 FT 1 0 00286 0 03 0689+50
				MILLER RD
				(T362)
		==		5 0270/0000 LENGTH(AH 2967 BK 3045)
	065028 FT			065028 FT 1 0 00286 0 03 0660+02
				5 0260/0000 LENGTH(AH 3045 BK 2418)
	062610 FT			062610 FT 1 0 00286 0 03 0636+25
				BEEGLE RD
				(T367)
		==		5 0250/0000 LENGTH(AH 2418 BK 1073)
1 0 00286 0 03 0625+11 061537 FT				061537 FT
MORRAL RD				FIVE FORKS RD
(T345)				(T341)
BARKMAN RIDGE RD	0240/0000	==	==	5 0240/0000 LENGTH(AH 1073 BK 3536)
(T349)				

EXTRACT DATE: 12/28/2024 ROADWAY MANAGEMENT SYSTEM PAGE NUMBER: 5  
PRINT DATE: 12/30/2024 SLD COUNTY/SR - ANNUAL PRINT COUNTY: BEDFORD

DIR: B TOTAL LEN: 48.997 MI. DIST: 09-1 SR: 26  
LEFT MUN: MONROE T RIGHT MUN: MONROE T

COLONEL FETTERS RD  
(T342)

058001 FT

058001 FT 1 0 00286 0 03 0589+75  
S 0230/0000 LENGTH(AH 3536 BK 3558)

0220/0833

==

054443 FT

054443 FT 1 0 00286 0 03 0554+11  
S 0220/0000 LENGTH(AH 3558 BK 1382)

053061 FT

053061 FT 1 0 00286 0 03 0540+07  
S 0210/0000 LENGTH(AH 1382 BK 2976)

050085 FT

050085 FT 1 0 00286 0 03 0509+89  
S 0200/0000 LENGTH(AH 2976 BK 3234)

046851 FT

0190/0130 MONROE  
046851 FT SOUTHAMPTON T  
S 0190/0000 1 0 00286 0 03 0477+55  
LENGTH(AH 3234 BK 3146)



EXTRACT DATE: 12/28/2024 ROADWAY MANAGEMENT SYSTEM PAGE NUMBER: 4  
PRINT DATE: 12/30/2024 SLD COUNTY/SR - ANNUAL PRINT COUNTY: BEDFORD

DIR: B TOTAL LEN: 48.997 MI. DIST: 09-1 SR: 26  
LEFT MUN: SOUTHAMPTON T RIGHT MUN: SOUTHAMPTON T

MILLERS CORNER RD  
(SR2002 SEG 0110/1930) 0180/0137  
1 0 00286 0 03 0446+19 043705 FT  
FOR SR 0026 AND 2002  
(CONN) 0180/0000

042056 FT

039688 FT

1 0 00286 0 03 0376+00 036940 FT  
JESS'S RD  
(T333) 0150/0000

034245 FT

043705 FT

0180/0000 LENGTH(AH 3146 BK 1649)

0170/0053 KINSER RIDGE RD  
042056 FT (T344)  
1 0 00286 0 03 0428+73  
GAS PIPELINE RD  
(PRDR)

0170/0000 LENGTH(AH 1649 BK 2368)

0160/1440 SOUTHAMPTON  
MANN T

039688 FT 1 0 00286 0 03 0405+05  
0160/0000 LENGTH(AH 2368 BK 2748)

036940 FT

0150/0000 LENGTH(AH 2748 BK 2695)

034245 FT 1 0 00286 0 03 0349+95

EXTRACT DATE: 12/28/2024 ROADWAY MANAGEMENT SYSTEM PAGE NUMBER: 3  
PRINT DATE: 12/30/2024 SLD COUNTY/SR - ANNUAL PRINT COUNTY: BEDFORD

DIR: B TOTAL LEN: 48.997 MI. DIST: 09-1 SR: 26  
LEFT MUN: MANN T RIGHT MUN: MANN T

			0140/0000	LENGTH(AH 2695 BK 1978)
			0130/0035	BMSSEN 05/0026/0130/0000
	032267	FT	032267	FT 1 0 00286 0 02 0330+36
				PINEY CREEK
			0130/0000	BMSBG 05/0026/0130/0000
			0120/2097	LENGTH(AH 1978 BK 2693)
				PINEY CREEK RD
				(TBC)
			029574	FT 1 0 00286 0 02 0303+40
	029574	FT	0120/0000	LENGTH(AH 2693 BK 2080)
			0110/0059	BMSSEN 05/0026/0110/0000
	027494	FT	027494	FT 1 0 00286 0 01 0281+19
				PINEY CREEK
			0110/0000	BMSBG 05/0026/0110/0000
				LENGTH(AH 2080 BK 2502)
RIDGE RD (T331)	0100/2470			
			0100/1140	
BLACKBERRY LICK RD (T334)	024992	FT	024992	FT 1 0 00286 0 01 0256+30
				MOSS RD
				(T328)
			0100/0000	LENGTH(AH 2502 BK 3073)

EXTRACT DATE: 12/28/2024 ROADWAY MANAGEMENT SYSTEM PAGE NUMBER: 2  
PRINT DATE: 12/30/2024 SLD COUNTY/SR - ANNUAL PRINT COUNTY: BEDFORD

DIR: B TOTAL LEN: 48.997 MI. DIST: 09-1 SR: 26  
LEFT MUN: MANN T RIGHT MUN: MANN T

021919 FT

021919 FT 1 0 00286 0 01 0224+67  
S 0090/0000 LENGTH(AH 3073 BK 3517)

1 0 00286 0 01 0189+50 018402 FT  
JAY RD  
(T318) 0080/0000

018402 FT

S 0080/0000 LENGTH(AH 3517 BK 1479)

016923 FT

016923 FT 1 0 00286 0 01 0174+71  
S 0070/0000 LENGTH(AH 1479 BK 2802)

014121 FT

0060/0483 BMS EN 05/0026/0060/0430  
1 0 00286 0 01 0150+67  
PINEY CREEK  
0060/0430 BMSBG 05/0026/0060/0430  
CLINGERMAN RD  
0060/0033 (T332)  
014121 FT 1 0 00286 0 01 0146+26  
BIG CREEK RD  
(SR2007 SEG 0010/0000)  
S 0060/0000 LENGTH(AH 2802 BK 3307)

010814 FT

0050/0070 BMS EN 05/0026/0050/0000  
010814 FT 1 0 00286 0 00 0108+12  
PINEY CREEK

EXTRACT DATE: 12/28/2024 ROADWAY MANAGEMENT SYSTEM PAGE NUMBER: 1  
PRINT DATE: 12/30/2024 SLD COUNTY/SR - ANNUAL PRINT COUNTY: BEDFORD

DIR: B TOTAL LEN: 48.997 MI. DIST: 09-1 SR: 26  
LEFT MUN: MANN T RIGHT MUN: MANN T

1 0 00286 0 00 0076+30 007586 FT  
CROOKED RUN RD  
(SR2003 SEG 0070/2949) 0040/0000

004913 FT

002444 FT

000000 FT

0050/0000 BMSBG 05/0026/0050/0000  
LENGTH(AH 3307 BK 3228)

0040/0204 SILVER MILLS RD  
007586 FT (T319)

0040/0000 LENGTH(AH 3228 BK 2673)

004913 FT 1 0 00286 0 00 0049+13  
0030/0000 LENGTH(AH 2673 BK 2469)

002444 FT 1 0 00286 0 00 0024+44  
0020/0000 LENGTH(AH 2469 BK 2444)

000000 FT 1 0 00286 0 00 0000+00  
NC CLEAR RIDGE RD  
FOR SR 0026 AND 0484  
(CONN)

INTER-BK CLEAR RIDGE RD  
(SR0026 SEG 0020/3811)  
MFC BEGIN = D  
BK-FULTON (29)  
0010/0000 LENGTH(AH 2444 BK 0000)